

Georgia: 2000

Issued April 2003

Summary Social, Economic, and Housing Characteristics

PHC-2-12

2000 Census of Population and Housing



U S C E N S U S B U R E A U

Helping You Make Informed Decisions

U.S. Department of Commerce
Economics and Statistics Administration
U.S. CENSUS BUREAU

United States
Census
2000


Georgia: 2000

Issued April 2003

Summary Social, Economic, and Housing Characteristics

PHC-2-12

2000 Census of Population and Housing



U.S. Department of Commerce

Donald L. Evans,

Secretary

Samuel W. Bodman,

Deputy Secretary

Economics and Statistics Administration

Kathleen B. Cooper,

Under Secretary for

Economic Affairs

U.S. CENSUS BUREAU

Charles Louis Kincannon,

Director

SUGGESTED CITATION

U.S. Census Bureau,
2000 Census of
Population and Housing,
*Summary Social, Economic,
and Housing Characteristics*,
PHC-2-12, Georgia
Washington, DC,
2003



**Economics
and Statistics
Administration**

Kathleen B. Cooper,
Under Secretary
for Economic Affairs



U.S. CENSUS BUREAU
Charles Louis Kincannon,
Director

Hermann Habermann,
Deputy Director and
Chief Operating Officer

Nancy A. Potok,
Principal Associate Director
and Chief Financial Officer

Vacant,
Principal Associate
Director for Programs

Preston Jay Waite,
Associate Director
for Decennial Census

Nancy M. Gordon,
Associate Director
for Demographic Programs

Cynthia Z.F. Clark,
Associate Director
for Methodology and
Standards

Marvin D. Raines,
Associate Director
for Field Operations

Arnold A. Jackson,
Assistant Director
for Decennial Census

CONTENTS

| | |
|--|-------|
| List of Statistical Tables | v |
| How to Use This Census Report | I-1 |
| Table Finding Guide | II-1 |
| User Notes | III-1 |
| Statistical Tables (For a detailed list of statistical tables, see page v) | 1 |
| Appendixes | |
| A Geographic Terms and Concepts | * |
| B Definitions of Subject Characteristics | * |
| C Data Collection and Processing Procedures | * |
| D Questionnaire | * |
| E Data Products and User Assistance | * |
| F Maps | F-1 |
| G Accuracy of the Data | G-1 |
| H Acknowledgments | * |

* Appendix may be found in the separate volume, PHC-2-A, *Summary Social, Economic, and Housing Characteristics, Selected Appendixes*, in print and on the Internet at <http://www.census.gov/prod/cen2000/phc-2-a.pdf>.

LIST OF
STATISTICAL
TABLES

| Table no. | Title | Page |
|--------------|--|------|
| 1. | Place of Birth, Residence in 1995, and Language: 2000 State, County, County Subdivision, Place | 1 |
| 2. | Place of Birth, Residence in 1995, and Language: 2000 State, County, Place | 20 |
| 3. | Education and Veteran Status: 2000 State, County, County Subdivision, Place | 32 |
| 4. | Education and Veteran Status: 2000 State, County, Place | 51 |
| 5. | Disability Status: 2000 State, County, County Subdivision, Place | 63 |
| 6. | Disability Status: 2000 State, County, Place | 82 |
| 7. | Employment Status and Journey to Work: 2000 State, County, County Subdivision, Place | 94 |
| 8. | Employment Status and Journey to Work: 2000 State, County, Place | 114 |
| 9. | Work Status and Income in 1999: 2000 State, County, County Subdivision, Place | 126 |
| 10. | Work Status and Income in 1999: 2000 State, County, Place | 144 |
| 11. | Earnings in 1999 of Full-Time, Year-Round Workers, by Sex: 2000 State, County, County Subdivision, Place | 155 |
| 12. | Earnings in 1999 of Full-Time, Year-Round Workers, by Sex: 2000 State, County, Place | 173 |
| 13. | Household Income in 1999: 2000 State, County, County Subdivision, Place | 184 |
| 14. | Household Income in 1999: 2000 State, County, Place | 202 |
| 15. | Poverty Status in 1999: 2000 State, County, County Subdivision, Place | 213 |
| 16. | Poverty Status in 1999: 2000 State, County, Place | 233 |
| 17. | Units in Structure: 2000 State, County, County Subdivision, Place | 245 |
| 18. | Units in Structure: 2000 State, County, Place | 263 |
| 19. | Physical Housing Characteristics: 2000 State, County, County Subdivision, Place | 274 |
| 20. | Physical Housing Characteristics: 2000 State, County, Place | 292 |

| | | |
|------------|---|------------|
| 21. | Fuels and Equipment Characteristics: 2000 | 303 |
| | State, County, County Subdivision, Place | |
| 22. | Fuels and Equipment Characteristics: 2000 | 321 |
| | State, County, Place | |
| 23. | Owner and Renter Household Characteristics: 2000 | 332 |
| | State, County, County Subdivision, Place | |
| 24. | Owner and Renter Household Characteristics: 2000 | 350 |
| | State, County, Place | |
| 25. | Home Value: 2000. | 361 |
| | State, County, County Subdivision, Place | |
| 26. | Home Value: 2000. | 379 |
| | State, County, Place | |
| 27. | Selected Monthly Owner Costs: 2000 | 390 |
| | State, County, County Subdivision, Place | |
| 28. | Selected Monthly Owner Costs: 2000 | 408 |
| | State, County, Place | |
| 29. | Gross Rent: 2000 | 419 |
| | State, County, County Subdivision, Place | |
| 30. | Gross Rent: 2000 | 437 |
| | State, County, Place | |
| 31. | Mortgage and Rental Cost Characteristics: 2000 | 448 |
| | State, County, County Subdivision, Place | |
| 32. | Mortgage and Rental Cost Characteristics: 2000 | 468 |
| | State, County, Place | |
| 33. | Place of Birth, Residence in 1995, and Language for the American Indian and Alaska Native Population (One Race): 2000 | 480 |
| | American Indian Area, County | |
| 34. | Education and Veteran Status for the American Indian and Alaska Native Population (One Race): 2000 | 481 |
| | American Indian Area, County | |
| 35. | Disability Status for the American Indian and Alaska Native Population (One Race): 2000. | 482 |
| | American Indian Area, County | |
| 36. | Employment Status and Journey to Work for the American Indian and Alaska Native Population (One Race): 2000 | 483 |
| | American Indian Area, County | |
| 37. | Work Status and Income in 1999 for the American Indian and Alaska Native Population (One Race): 2000 | 484 |
| | American Indian Area, County | |
| 38. | Earnings in 1999 of Full-Time, Year-Round Workers, by Sex for the American Indian and Alaska Native Population (One Race): 2000. | 485 |
| | American Indian Area, County | |
| 39. | Income in 1999 of Households With an American Indian and Alaska Native Householder (One Race): 2000. | 486 |
| | American Indian Area, County | |
| 40. | Poverty Status in 1999 for the American Indian and Alaska Native Population (One Race): 2000 | 487 |
| | American Indian Area, County | |
| 41. | Units in Structure: 2000 | 488 |
| | American Indian Area, County | |
| 42. | Physical Housing Characteristics: 2000. | 489 |
| | American Indian Area, County | |

| | | |
|-----|--|-----|
| 43. | Selected Equipment Characteristics of Housing Units With an American Indian and Alaska Native Householder (One Race): 2000. | 490 |
| | American Indian Area, County | |
| 44. | Year Householder Moved Into Unit for Housing Units With an American Indian and Alaska Native Householder (One Race): 2000. | 491 |
| | American Indian Area, County | |
| 45. | Home Value of Housing Units With an American Indian and Alaska Native Householder (One Race): 2000. | 492 |
| | American Indian Area, County | |
| 46. | Selected Monthly Owner Costs of Housing Units With an American Indian and Alaska Native Householder (One Race): 2000. | 493 |
| | American Indian Area, County | |
| 47. | Gross Rent of Housing Units With an American Indian and Alaska Native Householder (One Race): 2000. | 494 |
| | American Indian Area, County | |
| 48. | Selected Mortgage and Rental Cost Characteristics of Housing Units With an American Indian and Alaska Native Householder (One Race): 2000 | 495 |
| | American Indian Area, County | |
| 49. | Place of Birth, Residence in 1995, and Language for the Native Hawaiian and Other Pacific Islander Population (One Race): 2000. | * |
| | Hawaiian Home Land, County | |
| 50. | Education and Veteran Status for the Native Hawaiian and Other Pacific Islander Population (One Race): 2000 | * |
| | Hawaiian Home Land, County | |
| 51. | Disability Status for the Native Hawaiian and Other Pacific Islander Population (One Race): 2000 | * |
| | Hawaiian Home Land, County | |
| 52. | Employment Status and Journey to Work for the Native Hawaiian and Other Pacific Islander Population (One Race): 2000 | * |
| | Hawaiian Home Land, County | |
| 53. | Work Status and Income in 1999 for the Native Hawaiian and Other Pacific Islander Population (One Race): 2000 | * |
| | Hawaiian Home Land, County | |
| 54. | Earnings in 1999 of Full-Time, Year-Round Workers, by Sex for the Native Hawaiian and Other Pacific Islander Population (One Race): 2000. | * |
| | Hawaiian Home Land, County | |
| 55. | Income in 1999 of Households With a Native Hawaiian and Other Pacific Islander Householder (One Race): 2000. | * |
| | Hawaiian Home Land, County | |
| 56. | Poverty Status in 1999 for the Native Hawaiian and Other Pacific Islander Population (One Race): 2000 | * |
| | Hawaiian Home Land, County | |
| 57. | Units in Structure: 2000 | * |
| | Hawaiian Home Land, County | |
| 58. | Physical Housing Characteristics: 2000. | * |
| | Hawaiian Home Land, County | |

| | | | |
|------------|---|------------|---|
| 59. | Selected Equipment Characteristics of Housing Units With a Native Hawaiian and Other Pacific Islander Householder (One Race): 2000. | | * |
| | Hawaiian Home Land, County | | |
| 60. | Year Householder Moved Into Unit for Housing Units With a Native Hawaiian and Other Pacific Islander Householder (One Race): 2000. | | * |
| | Hawaiian Home Land, County | | |
| 61. | Home Value of Housing Units With a Native Hawaiian and Other Pacific Islander Householder (One Race): 2000. | | * |
| | Hawaiian Home Land, County | | |
| 62. | Selected Monthly Owner Costs of Housing Units With a Native Hawaiian and Other Pacific Islander Householder (One Race): 2000. | | * |
| | Hawaiian Home Land, County | | |
| 63. | Gross Rent of Housing Units With a Native Hawaiian and Other Pacific Islander Householder (One Race): 2000. | | * |
| | Hawaiian Home Land, County | | |
| 64. | Selected Mortgage and Rental Cost Characteristics of Housing Units With a Native Hawaiian and Other Pacific Islander Householder (One Race): 2000. | | * |
| | Hawaiian Home Land, County | | |
| 65. | Percent of Population and Housing Units in Sample: 2000 | 498 | |
| | State, County, County Subdivision, Place | | |
| 66. | Percent of Population and Housing Units in Sample: 2000 | 507 | |
| | State, County, Place | | |
| 67. | Percent of Population and Housing Units in Sample: 2000 | 513 | |
| | American Indian Area, County | | |
| 68. | Percent of Population and Housing Units in Sample: 2000 | | * |
| | Hawaiian Home Land, County | | |

* Table was omitted because there were no qualifying geographic areas.

How to Use This Census Report

CONTENTS

| | Page |
|---|------|
| Introduction | I-1 |
| How to Find Geographic Areas and Subject Matter Data..... | I-2 |
| How to Use the Statistical Tables | I-2 |
| Graphics | I-4 |
| User Notes | I-5 |
| Appendixes | I-5 |

INTRODUCTION

Data from Census 2000 are presented in three printed report series:

1. PHC-1, *Summary Population and Housing Characteristics*
2. PHC-2, *Summary Social, Economic, and Housing Characteristics*
3. PHC-3, *Population and Housing Unit Counts*

The data from Census 2000 were derived from a limited number of basic questions asked of the entire population and about every housing unit (referred to as the 100-percent questions, found on the “short form”), and from additional questions asked of a sample of the population and housing units (referred to as the sample questions, found on the “long form”).

The PHC-1, *Summary Population and Housing Characteristics*, report series provides data based on the 100-percent questions. The subjects are age, Hispanic or Latino origin, household relationship, race, sex, tenure (owner- or renter-occupied), and vacancy characteristics. Land area measurements and population density also are provided. This series is similar to the 1990 census CPH-1 series.

The PHC-2, *Summary Social, Economic, and Housing Characteristics*, report series provides sample data based on both the 100-percent and the sample questions. Sample subjects include place of birth; residence in 1995; language; educational attainment and school enrollment; veteran status; disability status; employment status; journey to work; work status, earnings, income, and poverty status in 1999; physical housing characteristics; units in structure; fuel and equipment characteristics; owner and renter household characteristics, such as year owner moved into unit; home value; contract and gross rent; and mortgage and rental cost characteristics. This series is similar to the 1990 census CPH-5 series.

The PHC-3, *Population and Housing Unit Counts*, report series provides Census 2000 and historical comparisons of the 100-percent population and housing unit counts. It provides land and water area measurements, and population density. The user notes section documents geographic changes over the past decade. This series is similar to the 1990 census CPH-2 series.

In each series, there is one report for each state, the District of Columbia, and Puerto Rico, plus a United States summary report. Many tables in the United States summary reports include data for Puerto Rico.

HOW TO FIND GEOGRAPHIC AREAS AND SUBJECT MATTER DATA

This report includes a table finding guide to assist the user in locating those statistical tables that contain the desired data. The table finding guide lists alphabetically, by geographic area, the subjects shown in this report. To determine which tables in this report show data for a particular topic, find the subject in the lefthand column of the table finding guide and then look across the columns using the headings at the top for the desired type of geographic area. Figure I-1 is an example of a table finding guide.

The table finding guide does not include cross-classifications of subject-matter items. Additional information to locate data within specific reports is provided in the headnote at the top of the table finding guide and in the footnotes at the bottom of the guide.

HOW TO USE THE STATISTICAL TABLES

Parts of a Statistical Table

The census data included in printed reports are arranged in tables. Each table includes four major parts: (1) heading, (2) boxhead, (3) stub, and (4) data field. A typical census report table is illustrated in Figure I-2.

The heading consists of the table number, title, and headnote. The table number indicates the position of the table within the report, while the title is a brief statement indicating the subjects and time reference of the data presented in the table. The headnote is enclosed in brackets and is located under the title. It contains statements that qualify, explain, or provide information pertaining to the entire table.

The boxhead is under the heading. This portion of the table, which contains the individual column heads or captions, describes the data in each vertical column. In the boxhead of many tables, a spanner appears across and above two or more column heads or across two or more lower spanners. The purpose of a spanner is to classify or qualify items below it or separate the table into identifiable blocks in terms of major aspects of the data.

Figure I-1.

Table Finding Guide

SUBJECTS BY TYPE OF GEOGRAPHIC AREA AND TABLE NUMBER

Subjects covered in this guide are shown on the left side, and types of geographic areas are shown at the top. Table numbers shown in **bold** indicate that either all or part of the table is presented for the American Indian and Alaska Native population in American Indian and Alaska Native areas, or for the Native Hawaiian and Other Pacific Islander population in Hawaiian home lands. See PHC-2-A, *Summary Social, Economic, and Housing Characteristics, Selected Appendixes* for a description of area classifications (Appendix A) and for definitions and explanations of subject characteristics (Appendix B).

| Subject | The state ¹ | County ² | Place | | County subdivision | | American Indian and Alaska Native area ⁴ | Hawaiian home land ⁵ |
|--|------------------------|---------------------|----------------------------------|------------------------------|--------------------|------------------------------|---|---------------------------------|
| | | | By county and county subdivision | Alphabetically for the state | By county | Alphabetically for the state | | |
| POPULATION CHARACTERISTICS | | | | | | | | |
| Disability status | 5,6 | 5,6 | 5 | 6 | 5 | 6 | 35 | 51 |
| Earnings in 1999 | 11,12 | 11,12 | 11 | 12 | 11 | 12 | 38 | 54 |
| Educational attainment | 3,4 | 3,4 | 3 | 4 | 3 | 4 | 34 | 50 |
| Employment status | 7,8 | 7,8 | 7 | 8 | 7 | 8 | 36 | 52 |
| Full-time, year-round workers in 1999 | 9,10,11,12 | 9,10,11,12 | 9,11 | 10,12 | 9,11 | 10,12 | 37,38 | 53,54 |
| Household income in 1999 | 13,14 | 13,14 | 13 | 14 | 13 | 14 | 39 | 55 |
| Income in 1999 | 9,10 | 9,10 | 9 | 10 | 9 | 10 | 37 | 53 |
| Journey to work | 7,8 | 7,8 | 7 | 8 | 7 | 8 | 36 | 52 |
| Language spoken at home and ability to speak English | 1,2 | 1,2 | 1 | 2 | 1 | 2 | 33 | 49 |
| Nativity | 1,2 | 1,2 | 1 | 2 | 1 | 2 | 33 | 49 |
| Place of birth | 1,2 | 1,2 | 1 | 2 | 1 | 2 | 33 | 49 |
| Poverty status in 1999 | 15,16 | 15,16 | 15 | 16 | 15 | 16 | 40 | 56 |
| Residence in 1995 | 1,2 | 1,2 | 1 | 2 | 1 | 2 | 33 | 49 |
| School enrollment and type of school | 3,4 | 3,4 | 3 | 4 | 3 | 4 | 34 | 50 |
| Veteran status | 3,4 | 3,4 | 3 | 4 | 3 | 4 | 34 | 50 |
| Work status in 1999 | 9,10 | 9,10 | 9 | 10 | 9 | 10 | 37 | 53 |
| HOUSING CHARACTERISTICS | | | | | | | | |
| Bedrooms | 19,20 | 19,20 | 19 | 20 | 19 | 20 | 42 | 58 |
| Gross rent | 29,30 | 29,30 | 29 | 30 | 29 | 30 | 47 | 63 |
| House heating fuel | 21,22 | 21,22 | 21 | 22 | 21 | 22 | - | - |
| Kitchen facilities | 19,20 | 19,20 | 19 | 20 | 19 | 20 | 42 | 58 |
| Mortgage status | 31,32 | 31,32 | 31 | 32 | 31 | 32 | 48 | 64 |
| Occupancy characteristics | 23,24 | 23,24 | 23 | 24 | 23 | 24 | 44 | 60 |
| Owner cost characteristics | 27,28,31,32 | 27,28,31,32 | 27,31 | 28,32 | 27,31 | 28,32 | 46,48 | 62,64 |
| Plumbing facilities | 19,20 | 19,20 | 19 | 20 | 19 | 20 | 42 | 58 |
| Rental cost characteristics | 31,32 | 31,32 | 31 | 32 | 31 | 32 | 48 | 64 |
| Rooms | 19,20 | 19,20 | 19 | 20 | 19 | 20 | 42 | 58 |
| Telephone service available | 21,22 | 21,22 | 21 | 22 | 21 | 22 | 43 | 59 |
| Tenure | 23,24 | 23,24 | 23 | 24 | 23 | 24 | - | - |
| Units in structure | 17,18,23,24 | 17,18,23,24 | 17,23 | 18,24 | 17,23 | 18,24 | 41 | 57 |
| Value of home | 25,26 | 25,26 | 25 | 26 | 25 | 26 | 45 | 61 |
| Vehicles available | 21,22 | 21,22 | 21 | 22 | 21 | 22 | 43 | 59 |
| Year householder moved into unit | 23,24 | 23,24 | 23 | 24 | 23 | 24 | 44 | 60 |
| Year structure built | 19,20 | 19,20 | 19 | 20 | 19 | 20 | 42 | 58 |

Figure I-2.

PARTS OF A STATISTICAL TABLE

Table 6. Population for Selected Categories of Race: 2000
(For information on confidentiality protection, nonsampling error, and definitions, see text.)

Selected combinations of two races

| State Place and (in Selected States) County Subdivision | White (Black or American) | | White American (Black or American) | | Black or American Indian and Alaska Native | | Asian Indian and Other Pacific Islander | | Some other race | |
|---|---------------------------------|-------|---|-----------|--|---------|--|--------|--------------------|--|
| | The State | 4 712 | 2 326 | 3 189 853 | 1 166 988 | 45 449 | 39 458 | 4 188 | 38 281 | |
| Alabama | 4 712 | 2 326 | 3 189 853 | 1 166 988 | 45 449 | 39 458 | 4 188 | 38 281 | | |
| Adair County | 61 | 188 | 77 | 13 | 35 589 | 7 549 | 410 | 297 | 32 | |
| Adams County | 150 | 739 | 191 | 37 | 123 399 | 14 222 | 614 | 756 | 80 | |
| Adelphi County | 34 | 56 | 15 | 19 | 15 026 | 13 550 | 221 | 143 | 41 | |
| Adkins County | 10 | 55 | 9 | 2 | 16 564 | 4 951 | 133 | 22 | 4 | |
| Adrian County | 34 | 273 | 41 | 10 | 49 993 | 664 | 593 | 132 | 24 | |
| Adrian County | 10 | 27 | 11 | 1 | 3 006 | 813 | 49 | 40 | 54 | |
| Adrian County | 21 | 23 | 7 | 10 | 12 006 | 8 711 | 88 | 47 | 3 | |
| Adrian County | 195 | 410 | 131 | 40 | 89 475 | 21 142 | 639 | 655 | 101 | |
| Adrian County | 36 | 19 | 13 | 25 | 22 433 | 14 203 | 751 | 101 | 16 | |
| Adrian County | 34 | 65 | 17 | 5 | 22 401 | 1 381 | 176 | 47 | 22 | |
| Adrian County | 34 | 137 | 17 | 9 | 24 276 | 4 259 | 269 | 113 | 10 | |
| Adrian County | 19 | 23 | 2 | 3 | 8 832 | 7 066 | 53 | 11 | 7 | |
| Adrian County | 11 | 65 | 10 | 1 | 11 884 | 2 288 | 122 | 23 | 8 | |
| Adrian County | 14 | 72 | 5 | 1 | 13 485 | 2 586 | 131 | 32 | 3 | |
| Adrian County | 108 | 205 | 106 | 45 | 34 239 | 8 214 | 737 | 975 | 100 | |
| Adrian County | 89 | 233 | 25 | 25 | 62 233 | 9 213 | 479 | 188 | 254 | |
| Adrian County | 13 | 42 | 1 | 5 | 7 863 | 6 361 | 79 | 31 | 11 | |
| Adrian County | 2 | 48 | 13 | 10 | 7 893 | 4 937 | 100 | 13 | 4 | |
| Adrian County | 37 | 139 | 20 | 5 | 33 556 | 4 466 | 323 | 36 | 17 | |
| Adrian County | 25 | 47 | 4 | 2 | 10 189 | 3 424 | 105 | 24 | 5 | |
| Adrian County | 60 | 442 | 55 | 1 | 79 743 | 829 | 899 | 224 | 51 | |
| Adrian County | 195 | 217 | 116 | 31 | 17 484 | 30 209 | 723 | 803 | 164 | |
| Adrian County | 36 | 59 | 9 | 25 | 18 805 | 21 477 | 58 | 29 | 18 | |
| Adrian County | 48 | 635 | 35 | 7 | 60 833 | 1 154 | 1 308 | 176 | 59 | |
| Adrian County | 102 | 295 | 66 | 36 | 51 330 | 13 614 | 952 | 362 | 52 | |
| Adrian County | 48 | 255 | 32 | 19 | 25 143 | 11 822 | 1 441 | 140 | 25 | |
| Adrian County | 172 | 294 | 172 | 32 | 89 464 | 8 268 | 629 | 569 | 96 | |
| Adrian County | 29 | 139 | 14 | 2 | 16 100 | 2 247 | 85 | 37 | 5 | |
| Adrian County | 13 | 113 | 15 | 4 | 22 611 | 2 773 | 249 | 53 | 16 | |
| Adrian County | 7 | 5 | - | - | 1 918 | 8 032 | 18 | 17 | 6 | |
| Adrian County | 21 | 16 | 13 | 13 | 6 910 | 10 333 | 95 | 47 | 24 | |
| Adrian County | 45 | 40 | 4 | 3 | 10 813 | 2 268 | 25 | 24 | 34 | |
| Adrian County | 145 | 291 | 82 | 84 | 85 598 | 21 719 | 25 | 169 | 43 | |
| Adrian County | 79 | 654 | 34 | 18 | 50 991 | 2 135 | 1 635 | 178 | 28 | |
| Adrian County | 61 | 1 452 | 420 | 419 | 309 997 | 302 036 | 3 255 | 2 109 | 411 | |
| Adrian County | 29 | 139 | 14 | 2 | 16 100 | 2 247 | 85 | 37 | 5 | |
| Adrian County | 13 | 113 | 15 | 4 | 22 611 | 2 773 | 249 | 53 | 16 | |
| Adrian County | 22 | 35 | 2 | 4 | 13 887 | 1 924 | 64 | 14 | 3 | |
| Adrian County | 120 | 322 | 16 | 19 | 79 390 | 8 462 | 651 | 306 | 40 | |
| Adrian County | 53 | 931 | 10 | 25 | 28 102 | 4 726 | 2 820 | 61 | 5 | |
| Adrian County | 180 | 199 | 29 | 86 | 172 | 20 368 | 720 | 2 165 | 119 | |
| Adrian County | 112 | 285 | 48 | 16 | 58 579 | 8 900 | 622 | 329 | 855 | |
| Adrian County | 9 | 4 | 3 | 11 | 3 816 | 9 929 | 42 | 31 | 13 | |
| Adrian County | 38 | 116 | 5 | 51 | 3 440 | 20 900 | 119 | 102 | 29 | |
| Adrian County | 176 | 1 978 | 748 | 324 | 323 723 | 6 668 | 4 669 | 2 719 | 2 862 | |
| Adrian County | 18 | 34 | 24 | 18 | 10 723 | 11 713 | 29 | 35 | 10 | |
| Adrian County | 32 | 191 | 20 | 8 | 29 279 | 1 190 | 211 | 101 | 18 | |
| Adrian County | 130 | 450 | 67 | 6 | 77 693 | 1 271 | 879 | 306 | 7 | |
| Adrian County | 597 | 1 262 | 510 | 320 | 255 215 | 134 861 | 4 973 | 6 526 | 398 | |
| Adrian County | 47 | 62 | 14 | 14 | 14 230 | 9 919 | 326 | 81 | 9 | |
| Adrian County | 307 | 375 | 411 | 156 | 110 664 | 109 936 | 1 228 | 2 931 | 331 | |
| Adrian County | 256 | 685 | 79 | 37 | 96 896 | 10 813 | 1 543 | 566 | 116 | |
| Adrian County | 9 | 9 | 2 | 2 | 3 894 | 8 157 | 24 | 30 | 27 | |
| Adrian County | 27 | 47 | 9 | 9 | 1 626 | 9 664 | 85 | 29 | 26 | |
| Adrian County | 41 | 162 | 21 | 69 | 19 287 | 10 989 | 450 | 165 | 34 | |
| Adrian County | 29 | 64 | 2 | 2 | 17 223 | 5 217 | 117 | 64 | 40 | |
| Adrian County | 78 | 41 | 6 | 9 | 26 610 | 20 521 | 30 | 315 | 110 | |
| Adrian County | 17 | 343 | 49 | 5 | 58 816 | 5 354 | 607 | 172 | 30 | |
| Adrian County | 107 | 281 | 217 | 15 | 129 103 | 10 768 | 963 | 1 707 | 61 | |
| Adrian County | 18 | 9 | 22 | 3 | 8 873 | 10 887 | 45 | 29 | 17 | |
| Adrian County | 149 | 188 | 43 | 31 | 84 317 | 20 578 | 427 | 247 | 69 | |
| Adrian County | 51 | 86 | 6 | 11 | 30 854 | 10 810 | 223 | 103 | 24 | |
| Adrian County | 289 | 424 | 163 | 71 | 113 443 | 40 380 | 957 | 1 004 | 172 | |
| Adrian County | 17 | 239 | 47 | 10 | 65 756 | 4 487 | 462 | 206 | 28 | |
| Adrian County | 17 | 89 | 11 | 3 | 11 885 | 6 656 | 1 260 | 37 | 16 | |
| Adrian County | 4 | 8 | 13 | 6 | 3 838 | 9 484 | 34 | 23 | 6 | |
| Adrian County | 11 | 108 | 13 | 6 | 24 096 | 1 510 | 243 | 53 | 17 | |
| Adrian County | 6 | 2 | 2 | - | 1 703 | 1 203 | 2 | 4 | - | |
| Adrian County | 9 | 13 | 3 | - | 3 790 | 1 447 | 2 | 11 | - | |
| Adrian County | 1 | - | - | - | 720 | 476 | 7 | 3 | - | |
| Adrian County | 26 | 40 | 3 | - | 18 485 | 426 | 2 | 107 | - | |
| Adrian County | 31 | 64 | 9 | 2 | 15 046 | 656 | 143 | 62 | 45 | |
| Adrian County | 14 | 17 | 1 | 1 | 10 637 | 4 286 | 78 | 61 | 30 | |
| Adrian County | 9 | 5 | 5 | - | 3 284 | 371 | 17 | 28 | 5 | |
| Adrian County | 7 | 4 | - | - | 840 | 1 123 | 11 | 11 | - | |
| Adrian County | - | 2 | - | - | 548 | 2 | 5 | - | - | |
| Adrian County | - | 9 | - | - | 649 | 35 | 10 | - | 9 | |
| Adrian County | - | 1 | - | - | 15 | - | 10 | - | - | |
| Adrian County | - | 9 | - | - | 954 | 25 | 10 | - | - | |

The stub is located at the left edge of the table. It includes a listing of line or row captions or descriptions. At the top of the stub is the stubhead. The stubhead is considered to be an extension of the table title and usually shows generic geographic area designations and restrictions.

In the stub, several features are used to help the user better understand the contents of the table. Usually, a block of data lines is preceded by a sidehead. The sidehead, similar to a spanner, describes and classifies the stub entries following it. The use of indentation in a stub indicates the relationship of one data line to another. Indented data lines represent sub-categories that, in most instances, sum to a total. Occasionally

in tables, it is desirable to show one or more single-line subcategories that do not sum to the total.

The data field is that part of the statistical table that contains the data. It extends from the bottom of the boxhead to the bottom of the table and from the right of the stub to the right edge of the page.

Both geographic and subject-matter terms appear in tables. It is important to read the definitions of the terms used in the tables because census terms often are defined in special ways that reflect the manner in which the questions were asked and the data were tabulated. Definitions of geographic terms are provided in PHC-2-A, *Summary Social, Economic, and Housing Characteristics, Selected Appendixes*, Appendix A. Census tables often include derived measures such as medians, means, percentages, and ratios. These and other subject-matter terms are defined in Appendix B of the same report.

Symbols and Geographic Abbreviations

The following symbols are used in the tables and explanations of subjects covered in Census 2000 reports:

- A dash “-” represents zero or a derived measure that rounds to less than 0.1.
- (X) means not applicable. In the 1990 and earlier decennial census reports, three dots “...” meant not applicable.

-
- (NA) means not available.
 - The superscript prefix “r” indicates that the count has been revised since the publication of the 1990 census reports, or that the area was erroneously omitted or not shown in the correct geographic relationship in the 1990 census reports. This symbol appears only in the Census 2000 PHC-3, *Population and Housing Unit Counts*, report series.
 - A dagger “†” next to the name of a geographic area indicates that there has been a geographic change (for example, an annexation or detachment, a new incorporation, or a name change) since the information was published for the 1990 census for that area. This symbol appears only in the Census 2000 PHC-3, *Population and Housing Unit Counts*, report series. The geographic change information for the entities in a state is shown in the “User Notes” section of the Census 2000 PHC-3 report for that state.
 - A plus sign “+” is appended to the lower bound of the highest interval when the median falls in the upper interval of an open-ended distribution. A minus sign “-” is appended to the upper bound of the lowest interval when the median falls in the lowest interval of an open-ended distribution. For more information on medians, see the section on “Derived Measures” in Appendix B.
 - A minus sign “-” preceding a figure denotes decrease. The minus sign appears only in the Census 2000 PHC-3, *Population and Housing Unit Counts*, report series.

The following geographic abbreviations and terms may be used in the tables in this report:

- A “(part)” next to the name of a geographic area in a hierarchical presentation indicates that the geographic entity is located only partially in the superior geographic entity. For example, a “(part)” next to a place name in a county subdivision-place hierarchy indicates that the place is located in more than one county subdivision. (Places also may be “split” by county, congressional district, urban/rural, metropolitan area, voting district, and other geographic boundaries, depending on the presentation.) Other geographic entities also can be “split” by a higher level entity. The exception is a tabulation block, which is unique within all geographic entities in census products.
- ANVSA is Alaska Native village statistical area.
- ANRC is Alaska Native Regional Corporation.
- CCD is census county division.
- CDP is census designated place.
- CMSA is consolidated metropolitan statistical area.
- MA is metropolitan area.
- MSA is metropolitan statistical area.
- OTSA is Oklahoma tribal statistical area.
- PMSA is primary metropolitan statistical area.
- SDAISA is state designated American Indian statistical area.
- TDSA is tribal designated statistical area.
- UT is unorganized territory.

GRAPHICS

Charts, statistical maps, and other graphic summaries are included in some Census 2000 reports.

USER NOTES

User notes include corrections, errata, and related explanatory information. This section appears directly before the statistical tables in census reports. It presents information about unique characteristics of the report and changes or corrections made too late to be reflected in the text or tables themselves. However, sometimes this information becomes available too late to be reflected even in the user notes. Census 2000 user updates are available on the Census Bureau's Internet site at www.census.gov/main/www/cen2000.html. To receive notification of user notes, subscribe to the Census Product Update (<http://www.census.gov/mp/www/cpu.html>), a biweekly e-mail newsletter available from the Customer Services Center of the Marketing Services Office at the U.S. Census Bureau, or contact the Customer Services Center directly on 301-763-INFO (4636) or at webmaster@census.gov.

APPENDIXES

Appendixes A through E and Appendix H, described below, are found in the separate printed volume, PHC-2-A, *Summary Social, Economic, and Housing Characteristics, Selected Appendixes*, or on the Internet at <http://www.census.gov/prod/cen2000/phc-2-a.pdf>. Appendixes F and G are included in this report.

Appendix A, Geographic Terms and Concepts. Provides definitions of the types of geographic areas and related information used in census products.

Appendix B, Definitions of Subject Characteristics. Contains definitions for the subject-matter terms used in census products, including explanations of derived measures, limitations of the data, and comparability with previous censuses. The subjects are listed alphabetically. Population characteristics are defined first, followed by the definitions of the housing subjects.

Appendix C, Data Collection and Processing Procedures. Explains the enumeration and residence rules used in counting the population and housing units in the United States and Puerto Rico. It also describes the major components of the operational plan for Census 2000, and includes a glossary of terms.

Appendix D, Questionnaire. Presents a facsimile of the Census 2000 questionnaire used to collect the data in this report.

Appendix E, Data Products and User Assistance. Summarizes the Census 2000 data products by describing the information available in printed reports and through electronic media such as CD-ROM, DVD, and the Internet. It also describes Census 2000 maps and other geographic products, reference materials, and sources of assistance.

Appendix F, Maps. Contains maps depicting the geographic areas shown in this report.

Appendix G, Accuracy of the Data. Provides information on confidentiality of the data, imputation of housing unit status and population counts, sources of errors in the data, and editing of unacceptable data.

Appendix H, Acknowledgments. Lists many of the U.S. Census Bureau staff who participated in the various activities of Census 2000.

Table Finding Guide

SUBJECTS BY TYPE OF GEOGRAPHIC AREA AND TABLE NUMBER

Subjects covered in this guide are shown on the left side, and types of geographic areas are shown at the top. Table numbers shown in **bold** indicate that either all or part of the table is presented for the American Indian and Alaska Native population in American Indian and Alaska Native areas, or for the Native Hawaiian and Other Pacific Islander population in Hawaiian home lands. See PHC-2-A, *Summary Social, Economic, and Housing Characteristics, Selected Appendixes* for a description of area classifications (Appendix A) and for definitions and explanations of subject characteristics (Appendix B).

| Subject | The state ¹ | County ² | Place | | County subdivision | | American Indian and Alaska Native area ⁴ | Hawaiian home land ⁵ |
|--|------------------------|---------------------|-----------------------------------|------------------------------|--------------------|------------------------------|---|---------------------------------|
| | | | By county and county sub-division | Alphabetically for the state | By county | Alphabetically for the state | | |
| POPULATION CHARACTERISTICS | | | | | | | | |
| Disability status | 5,6 | 5,6 | 5 | 6 | 5 | 6 | 35 | 51 |
| Earnings in 1999 | 11,12 | 11,12 | 11 | 12 | 11 | 12 | 38 | 54 |
| Educational attainment | 3,4 | 3,4 | 3 | 4 | 3 | 4 | 34 | 50 |
| Employment status | 7,8 | 7,8 | 7 | 8 | 7 | 8 | 36 | 52 |
| Full-time, year-round workers in 1999 | 9,10,11,12 | 9,10,11,12 | 9,11 | 10,12 | 9,11 | 10,12 | 37,38 | 53,54 |
| Household income in 1999 | 13,14 | 13,14 | 13 | 14 | 13 | 14 | 39 | 55 |
| Income in 1999 | 9,10 | 9,10 | 9 | 10 | 9 | 10 | 37 | 53 |
| Journey to work | 7,8 | 7,8 | 7 | 8 | 7 | 8 | 36 | 52 |
| Language spoken at home and ability to speak English | 1,2 | 1,2 | 1 | 2 | 1 | 2 | 33 | 49 |
| Nativity | 1,2 | 1,2 | 1 | 2 | 1 | 2 | 33 | 49 |
| Place of birth | 1,2 | 1,2 | 1 | 2 | 1 | 2 | 33 | 49 |
| Poverty status in 1999 | 15,16 | 15,16 | 15 | 16 | 15 | 16 | 40 | 56 |
| Residence in 1995 | 1,2 | 1,2 | 1 | 2 | 1 | 2 | 33 | 49 |
| School enrollment and type of school | 3,4 | 3,4 | 3 | 4 | 3 | 4 | 34 | 50 |
| Veteran status | 3,4 | 3,4 | 3 | 4 | 3 | 4 | 34 | 50 |
| Work status in 1999 | 9,10 | 9,10 | 9 | 10 | 9 | 10 | 37 | 53 |
| HOUSING CHARACTERISTICS | | | | | | | | |
| Bedrooms | 19,20 | 19,20 | 19 | 20 | 19 | 20 | 42 | 58 |
| Gross rent | 29,30 | 29,30 | 29 | 30 | 29 | 30 | 47 | 63 |
| House heating fuel | 21,22 | 21,22 | 21 | 22 | 21 | 22 | — | — |
| Kitchen facilities | 19,20 | 19,20 | 19 | 20 | 19 | 20 | 42 | 58 |
| Mortgage status | 31,32 | 31,32 | 31 | 32 | 31 | 32 | 48 | 64 |
| Occupancy characteristics | 23,24 | 23,24 | 23 | 24 | 23 | 24 | 44 | 60 |
| Owner cost characteristics | 27,28,31,32 | 27,28,31,32 | 27,31 | 28,32 | 27,31 | 28,32 | 46,48 | 62,64 |
| Plumbing facilities | 19,20 | 19,20 | 19 | 20 | 19 | 20 | 42 | 58 |
| Rental cost characteristics | 31,32 | 31,32 | 31 | 32 | 31 | 32 | 48 | 64 |
| Rooms | 19,20 | 19,20 | 19 | 20 | 19 | 20 | 42 | 58 |
| Telephone service available | 21,22 | 21,22 | 21 | 22 | 21 | 22 | 43 | 59 |
| Tenure | 23,24 | 23,24 | 23 | 24 | 23 | 24 | — | — |
| Units in structure | 17,18,23,24 | 17,18,23,24 | 17,23 | 18,24 | 17,23 | 18,24 | 41 | 57 |
| Value of home | 25,26 | 25,26 | 25 | 26 | 25 | 26 | 45 | 61 |
| Vehicles available | 21,22 | 21,22 | 21 | 22 | 21 | 22 | 43 | 59 |
| Year householder moved into unit | 23,24 | 23,24 | 23 | 24 | 23 | 24 | 44 | 60 |
| Year structure built | 19,20 | 19,20 | 19 | 20 | 19 | 20 | 42 | 58 |

See footnotes on next page.

¹State, District of Columbia, or Puerto Rico.

²Parish in Louisiana; city and borough, municipality, borough, or census area in Alaska; and municipio in Puerto Rico; in Maryland, Missouri, Nevada, and Virginia, one or more cities are independent of counties and are treated as statistical equivalents of counties; the entire District of Columbia, which has no counties, is treated as a county equivalent.

³County subdivisions within the state are shown alphabetically with places for the following 12 states: Connecticut, Maine, Massachusetts, Michigan, Minnesota, New Hampshire, New Jersey, New York, Pennsylvania, Rhode Island, Vermont, and Wisconsin.

⁴American Indian and Alaska Native areas include state and federal American Indian Reservations; Oklahoma tribal statistical areas (OTSAs); tribal designated statistical areas (TDSAs) (federal areas); state designated American Indian statistical areas (SDAISAs) (state areas); Alaska Native village statistical areas (ANVSAs); and Alaska Native Regional Corporations (ANRCs).

⁵Tables for these areas appear only in the report for Hawaii.

User Notes

Additional information concerning this Census 2000 product and its source file, Summary File 3, may become available after this report is published. This information, called Notes and Errata, is available in portable document format (PDF) on the U.S. Census Bureau's Internet site at <http://www.census.gov/main/www/cen2000.html>. To receive notification of user notes, subscribe to the Census Product Update (<http://www.census.gov/mp/www/cpu.html>), a biweekly e-mail newsletter available from the Customer Services Center of the Marketing Services Office at the U.S. Census Bureau, or contact the Customer Services Center directly on 301-763-INFO (4636) or at webmaster@census.gov.

ADDITIONAL DEFINITIONS AND EXPLANATIONS OF THE DATA

Data Note 1

The user should note that there are limitations to many of these data. Please refer to the text for further explanations on the limitations of the data. See Appendix G of this report and the text found in PHC-2-A, *Summary Social, Economic, and Housing Characteristics, Selected Appendixes*.

Data Note 2

The Census Bureau is aware there may be a problem in the Census 2000 employment status data for people enumerated in group quarters. The problem may cause the labor force data for places, particularly those with high concentrations of people in group quarters (such as college towns with large dormitory populations) to overstate the number in the labor force, the number unemployed, and the percent unemployed, and to understate the number of employed. For more information, see the Census 2000 Notes and Errata document at the following Census Bureau Internet site: <http://www.census.gov/prod/cen2000/notes/errata.pdf>.

Data Note 3

Estimated population and housing unit totals based on tabulations from only the sample questionnaires (sample tabulations) may differ from the official counts as tabulated from every census questionnaire (100-percent tabulations). Such differences result, in part, because the sample tabulations are based on information from a sample of households rather than from all households (sampling error). Differences also can occur because the interview situation (length of questionnaire, effect of the interviewer, etc.) and the processing rules differ between the 100-percent and sample tabulations. These types of differences are referred to as nonsampling error. (For more information, see Appendix G.)

The 100-percent data are the official counts and should be used as the source of information on population and housing items collected on the 100-percent questionnaire, such as age, race, Hispanic or Latino origin, and tenure. This is especially appropriate when the primary focus is on counts of the population or housing units for small areas. For estimates of the number of people and housing units by characteristics asked only on a sample basis (such as education, labor force status, income in 1999, or year structure built), the sample estimates should be used within the context of the error associated with them.

Additional information on comparing sample estimates with corresponding 100-percent values is available on the Census Bureau's Internet site at <http://www.census.gov/Press-Release/www/2002/sf3compnote.html>.

Data Note 4

Median incomes for nonfamily households by race were calculated from a 38-category income distribution rather than the standard 39-category income distribution. The 38-category distribution collapsed the two highest categories (\$175,000 - \$199,999 and \$200,000 and over) into a single category of \$175,000 and over.

Data Note 5

Users may find slight differences in the Occupants Per Room calculations between those found in this report and those found in the Census 2000 Demographic Profile. "Occupants per room" is obtained by dividing the number of people in each occupied housing unit by the number of rooms in the unit. This report, based on Summary File 3, correctly uses a topcode value of "10 rooms" for those occupied housing units with "9 or more rooms." In the Demographic Profile, an incorrect topcode value of "9 rooms" was used.

Table 1. Place of Birth, Residence in 1995, and Language: 2000

[Data based on a sample (except Tables 65-68). For information on confidentiality protection, coverage, sampling error, and nonsampling error, see Appendix G. For location of definitions, see "How to Use This Census Report"]

| State County County Subdivision Place | Total population | Native population— Percent born in state of residence | Foreign-born population | | | Population 5 years and over | | Speak a language other than English at home | | | |
|--|---------------------|--|-------------------------|-----------------------------------|------------------------------------|--------------------------------|---|---|---|---------------------------------|---|
| | | | Number | Percent of total population | Percent naturalized citizens | Number | Percent living in different house in 1995 | Population 5 to 17 years | | Population 18 years and over | |
| | | | | | | | | Number | Percent who speak English less than "very well" | Number | Percent who speak English less than "very well" |
| The State | 8 186 453 | 62.2 | 577 273 | 7.1 | 29.3 | 7 594 476 | 50.8 | 148 700 | 41.9 | 602 738 | 51.8 |
| Appling County | 17 419 | 84.1 | 591 | 3.4 | 23.2 | 16 110 | 35.2 | 239 | 37.2 | 740 | 54.5 |
| Altamaha River CCD | 2 882 | 83.1 | 74 | 2.6 | 10.8 | 2 678 | 34.9 | 24 | - | 72 | 58.3 |
| Baxley CCD | 9 282 | 83.9 | 394 | 4.2 | 18.5 | 8 559 | 36.9 | 120 | 37.5 | 493 | 54.4 |
| Baxley city (part) | 4 197 | 81.4 | 208 | 5.0 | 24.5 | 3 876 | 41.7 | 40 | 15.0 | 265 | 53.6 |
| Satilla Creek CCD | 3 743 | 83.8 | 96 | 2.6 | 52.1 | 3 444 | 34.8 | 71 | 53.5 | 126 | 57.9 |
| Baxley city (part) | - | (X) | - | (X) | (X) | - | (X) | - | (X) | - | (X) |
| Graham city | 303 | 94.7 | - | - | (X) | 289 | 23.5 | - | (X) | - | (X) |
| Surrency-Thornton CCD | 1 512 | 88.0 | 27 | 1.8 | 22.2 | 1 429 | 26.4 | 24 | 25.0 | 49 | 40.8 |
| Baxley city (part) | - | (X) | - | (X) | (X) | - | (X) | - | (X) | - | (X) |
| Surrency town | 278 | 80.9 | 6 | 2.2 | - | 257 | 35.4 | - | (X) | 10 | 30.0 |
| Atkinson County | 7 609 | 84.7 | 917 | 12.1 | 16.7 | 6 885 | 39.8 | 320 | 75.6 | 808 | 83.2 |
| Axson CCD | 1 192 | 82.6 | 132 | 11.1 | - | 1 094 | 35.1 | 97 | 88.7 | 104 | 90.4 |
| Pearson CCD | 4 296 | 83.9 | 583 | 13.6 | 13.7 | 3 864 | 43.1 | 155 | 73.5 | 513 | 81.5 |
| Pearson city | 1 841 | 85.8 | 414 | 22.5 | 9.4 | 1 617 | 46.3 | 96 | 76.0 | 358 | 82.4 |
| Willacoochee CCD | 2 121 | 87.4 | 202 | 9.5 | 36.1 | 1 927 | 35.8 | 68 | 61.8 | 191 | 83.8 |
| Willacoochee city | 1 459 | 86.7 | 188 | 12.9 | 31.4 | 1 297 | 36.8 | 65 | 60.0 | 185 | 86.5 |
| Bacon County | 10 103 | 83.7 | 166 | 1.6 | 24.7 | 9 325 | 39.0 | 65 | 12.3 | 258 | 35.3 |
| Alma CCD | 7 327 | 82.8 | 131 | 1.8 | 27.5 | 6 776 | 40.6 | 65 | 12.3 | 241 | 35.7 |
| Alma city (part) | 3 074 | 82.2 | 18 | 0.6 | 27.8 | 2 871 | 39.0 | 8 | 100.0 | 57 | 12.3 |
| Rockingham CCD | 2 776 | 86.0 | 35 | 1.3 | 14.3 | 2 549 | 34.7 | - | (X) | 17 | 29.4 |
| Alma city (part) | - | (X) | - | (X) | (X) | - | (X) | - | (X) | - | (X) |
| Baker County | 4 074 | 89.7 | 78 | 1.9 | 35.9 | 3 783 | 31.7 | 30 | 50.0 | 156 | 54.5 |
| Milford CCD | 1 419 | 92.7 | 27 | 1.9 | 33.3 | 1 333 | 28.1 | - | (X) | 30 | 70.0 |
| Newton CCD | 2 655 | 88.1 | 51 | 1.9 | 37.3 | 2 450 | 33.7 | 30 | 50.0 | 126 | 50.8 |
| Newton city | 882 | 88.9 | 12 | 1.4 | 41.7 | 802 | 40.5 | 2 | 100.0 | 39 | 41.0 |
| Baldwin County | 44 700 | 78.7 | 837 | 1.9 | 48.6 | 42 429 | 45.0 | 317 | 44.2 | 1 923 | 34.4 |
| Coopers CCD | 6 727 | 83.7 | 45 | 0.7 | 26.7 | 6 397 | 36.1 | 41 | 22.0 | 300 | 21.7 |
| Milledgeville city (part) | 963 | 65.4 | 13 | 1.3 | 38.5 | 963 | 65.9 | - | (X) | 158 | 13.3 |
| Milledgeville-Midway-Hardwick CCD | 33 693 | 77.1 | 728 | 2.2 | 47.7 | 32 008 | 47.9 | 217 | 44.7 | 1 529 | 37.7 |
| Midway-Hardwick CDP | 5 164 | 91.2 | 65 | 1.3 | 13.8 | 4 784 | 40.7 | 24 | 62.5 | 136 | 39.7 |
| Milledgeville city (part) | 18 013 | 71.8 | 426 | 2.4 | 48.1 | 17 328 | 53.2 | 119 | 26.1 | 1 027 | 32.7 |
| Union Point CCD | 4 280 | 83.8 | 64 | 1.5 | 75.0 | 4 024 | 35.5 | 59 | 57.6 | 94 | 21.3 |
| Milledgeville city (part) | 42 | 100.0 | - | - | (X) | 42 | 88.1 | - | (X) | - | (X) |
| Banks County | 14 422 | 82.3 | 305 | 2.1 | 19.7 | 13 319 | 39.1 | 114 | 55.3 | 384 | 53.9 |
| Baldwin CCD | 4 340 | 80.6 | 207 | 4.8 | 14.5 | 3 991 | 36.4 | 62 | 74.2 | 188 | 64.4 |
| Alto town (part) | 363 | 79.3 | 126 | 34.7 | 15.1 | 309 | 52.8 | 45 | 73.3 | 96 | 85.4 |
| Baldwin city (part) | 434 | 84.6 | - | - | (X) | 411 | 31.4 | - | (X) | 6 | - |
| Davis Academy CCD | 2 629 | 81.1 | 16 | 0.6 | 43.8 | 2 435 | 32.2 | 8 | - | 52 | 28.8 |
| Homer CCD | 3 951 | 86.8 | 11 | 0.3 | - | 3 663 | 41.6 | 13 | 15.4 | 27 | - |
| Homer town | 986 | 89.0 | 5 | 0.5 | - | 905 | 43.0 | 2 | 100.0 | 12 | - |
| Maysville CCD | 3 502 | 80.3 | 71 | 2.0 | 32.4 | 3 230 | 44.9 | 31 | 48.4 | 117 | 60.7 |
| Gillsville city (part) | 44 | 70.7 | 3 | 6.8 | - | 43 | 25.6 | - | (X) | 3 | 100.0 |
| Lula city (part) | 83 | 92.8 | - | - | (X) | 81 | 35.8 | - | (X) | - | (X) |
| Maysville town (part) | 678 | 70.8 | 11 | 1.6 | 63.6 | 614 | 55.0 | 4 | 100.0 | 15 | 13.3 |
| Barrow County | 46 144 | 69.1 | 1 680 | 3.6 | 39.8 | 42 429 | 52.5 | 576 | 40.1 | 1 880 | 56.6 |
| Auburn CCD | 15 100 | 62.6 | 797 | 5.3 | 35.4 | 13 709 | 49.7 | 261 | 50.6 | 702 | 61.1 |
| Auburn city (part) | 6 346 | 55.5 | 464 | 7.3 | 19.0 | 5 693 | 52.3 | 192 | 45.3 | 441 | 63.3 |
| Braselton town (part) | 201 | 46.2 | 6 | 3.0 | 66.7 | 190 | 73.2 | - | (X) | 4 | - |
| Carl town | 231 | 87.4 | - | - | (X) | 226 | 24.3 | - | (X) | 5 | 60.0 |
| Bethlehem CCD | 7 602 | 69.9 | 451 | 5.9 | 42.6 | 6 978 | 53.1 | 156 | 28.2 | 503 | 69.0 |
| Bethlehem town | 700 | 77.2 | 65 | 9.3 | 33.8 | 639 | 49.8 | 21 | 19.0 | 64 | 82.8 |
| Winder city (part) | - | (X) | - | (X) | (X) | - | (X) | - | (X) | - | (X) |
| Statham CCD | 5 632 | 75.8 | 71 | 1.3 | 32.4 | 5 216 | 51.0 | 30 | 60.0 | 105 | 49.5 |
| Statham city | 2 066 | 75.2 | 44 | 2.1 | 38.6 | 1 881 | 56.0 | 12 | 16.7 | 74 | 36.5 |
| Winder CCD | 17 810 | 71.9 | 361 | 2.0 | 47.4 | 16 526 | 55.2 | 129 | 28.7 | 570 | 41.6 |
| Winder city (part) | 10 042 | 73.8 | 208 | 2.1 | 55.8 | 9 339 | 56.9 | 48 | 45.8 | 391 | 43.0 |
| Bartow County | 76 019 | 69.8 | 1 934 | 2.5 | 28.5 | 70 158 | 48.7 | 1 127 | 48.2 | 2 757 | 50.3 |
| Adairsville CCD | 7 756 | 79.4 | 31 | 0.4 | 22.6 | 7 134 | 47.0 | 45 | 44.4 | 146 | 41.8 |
| Adairsville city | 2 540 | 79.0 | 12 | 0.5 | - | 2 368 | 50.2 | 31 | 38.7 | 62 | 30.6 |
| Cartersville CCD | 38 797 | 67.5 | 1 395 | 3.6 | 28.4 | 35 861 | 51.3 | 736 | 51.1 | 1 850 | 51.8 |
| Cartersville city (part) | 16 081 | 67.5 | 1 129 | 7.0 | 23.4 | 15 078 | 48.8 | 527 | 45.4 | 1 229 | 57.4 |
| Emerson city (part) | - | (X) | - | (X) | (X) | - | (X) | - | (X) | - | (X) |
| Euharlee city (part) | 1 162 | 68.6 | 14 | 1.2 | - | 1 034 | 58.6 | 14 | 35.7 | 33 | 42.4 |
| Emerson CCD | 10 505 | 63.5 | 271 | 2.6 | 26.6 | 9 678 | 42.0 | 138 | 53.6 | 329 | 59.3 |
| Cartersville city (part) | - | (X) | - | (X) | (X) | - | (X) | - | (X) | - | (X) |
| Emerson city (part) | 1 143 | 83.1 | 22 | 1.9 | 45.5 | 1 037 | 34.7 | 8 | 12.5 | 37 | 21.6 |
| Euharlee-Taylorville CCD | 6 209 | 72.3 | 113 | 1.8 | 30.1 | 5 651 | 49.4 | 45 | 35.6 | 152 | 27.0 |
| Euharlee city (part) | 2 092 | 64.9 | 50 | 2.4 | 46.0 | 1 805 | 71.0 | 22 | 54.5 | 41 | 39.0 |
| Taylorville town (part) | 194 | 77.2 | 5 | 2.6 | 40.0 | 187 | 34.8 | 5 | - | 9 | - |
| Kingston CCD | 4 085 | 79.9 | 63 | 1.5 | 30.2 | 3 777 | 45.4 | 88 | 28.4 | 123 | 49.6 |
| Kingston city | 655 | 87.4 | 5 | 0.8 | 60.0 | 610 | 32.6 | 5 | - | 18 | 50.0 |
| White-Pine Log CCD | 8 667 | 72.2 | 61 | 0.7 | 39.3 | 8 057 | 47.9 | 75 | 42.7 | 157 | 43.9 |
| Cartersville city (part) | - | (X) | - | (X) | (X) | - | (X) | - | (X) | - | (X) |
| White city | 686 | 78.6 | 7 | 1.0 | - | 644 | 51.2 | 12 | 16.7 | 11 | 9.1 |
| Ben Hill County | 17 484 | 80.9 | 591 | 3.4 | 20.0 | 16 192 | 41.4 | 154 | 59.7 | 652 | 64.4 |
| Fitzgerald CCD | 15 924 | 81.4 | 584 | 3.7 | 20.2 | 14 729 | 42.3 | 144 | 60.4 | 624 | 64.4 |
| Fitzgerald city (part) | 8 860 | 81.8 | 275 | 3.1 | 23.3 | 8 148 | 44.1 | 61 | 65.6 | 294 | 72.8 |
| Little House Creek CCD | 1 560 | 75.7 | 7 | 0.4 | - | 1 463 | 32.4 | 10 | 50.0 | 28 | 64.3 |
| Fitzgerald city (part) | 26 | 100.0 | - | - | (X) | 18 | 100.0 | - | (X) | - | (X) |
| Berrien County | 16 235 | 76.3 | 220 | 1.4 | 30.0 | 14 995 | 40.1 | 126 | 40.5 | 476 | 38.9 |
| Alapaha CCD | 1 515 | 87.6 | 2 | 0.1 | - | 1 406 | 29.6 | 5 | - | 18 | 77.8 |
| Alapaha town | 661 | 84.8 | 2 | 0.3 | - | 625 | 29.8 | 5 | - | 6 | 33.3 |

Table 1. **Place of Birth, Residence in 1995, and Language: 2000—Con.**

[Data based on a sample (except Tables 65-68). For information on confidentiality protection, coverage, sampling error, and nonsampling error, see Appendix G. For location of definitions, see "How to Use This Census Report"]

| State County County Subdivision Place | Total population | Native population— Percent born in state of residence | Foreign-born population | | | Population 5 years and over | | Speak a language other than English at home | | | |
|--|---------------------|--|-------------------------|-----------------------------------|------------------------------------|--------------------------------|---|---|---|---------------------------------|---|
| | | | Number | Percent of total population | Percent naturalized citizens | Number | Percent living in different house in 1995 | Population 5 to 17 years | | Population 18 years and over | |
| | | | | | | | | Number | Percent who speak English less than "very well" | Number | Percent who speak English less than "very well" |
| Berrien County—Con. | | | | | | | | | | | |
| Enigma CCD | 2 952 | 81.3 | 82 | 2.8 | 45.1 | 2 698 | 38.7 | 52 | 46.2 | 107 | 37.4 |
| Enigma town | 888 | 75.8 | 70 | 7.9 | 52.9 | 789 | 47.9 | 29 | 62.1 | 71 | 47.9 |
| Nashville CCD | 9 188 | 76.5 | 83 | 0.9 | 24.1 | 8 528 | 40.4 | 43 | 41.9 | 252 | 38.9 |
| Nashville city | 4 702 | 77.7 | 50 | 1.1 | 18.0 | 4 340 | 45.9 | 30 | 60.0 | 178 | 28.7 |
| Ray City CCD | 2 580 | 63.4 | 53 | 2.1 | 17.0 | 2 363 | 46.9 | 26 | 34.6 | 99 | 33.3 |
| Ray City city | 741 | 56.4 | 10 | 1.3 | 20.0 | 666 | 58.3 | 9 | 33.3 | 26 | 38.5 |
| Bibb County | 153 887 | 78.8 | 2 897 | 1.9 | 42.6 | 142 519 | 47.0 | 1 311 | 44.2 | 4 421 | 36.6 |
| Lizella CCD | 17 977 | 73.2 | 316 | 1.8 | 59.5 | 16 887 | 47.4 | 120 | 61.7 | 575 | 36.2 |
| Macon city (part) | - | (X) | - | (X) | (X) | - | (X) | - | (X) | - | (X) |
| Macon CCD | 120 165 | 79.2 | 2 227 | 1.9 | 41.2 | 110 938 | 47.8 | 1 059 | 39.5 | 3 417 | 35.9 |
| Macon city (part) | 97 176 | 82.2 | 1 308 | 1.3 | 42.1 | 89 494 | 46.9 | 755 | 39.7 | 2 410 | 37.6 |
| Payne city | 183 | 84.4 | 3 | 1.6 | - | 170 | 52.9 | - | (X) | 1 | - |
| Rutland CCD | 10 315 | 78.6 | 231 | 2.2 | 27.7 | 9 604 | 43.3 | 86 | 66.3 | 337 | 37.1 |
| Swift Creek CCD | 5 430 | 87.6 | 123 | 2.3 | 52.0 | 5 090 | 34.7 | 46 | 65.2 | 92 | 62.0 |
| Macon city (part) | - | (X) | - | (X) | (X) | - | (X) | - | (X) | - | (X) |
| Bleckley County | 11 666 | 86.2 | 167 | 1.4 | 43.7 | 10 959 | 33.6 | 84 | 32.1 | 210 | 57.6 |
| Cochran CCD | 10 353 | 85.5 | 160 | 1.5 | 45.6 | 9 724 | 34.4 | 66 | 40.9 | 196 | 61.7 |
| Cochran city | 4 559 | 85.1 | 91 | 2.0 | 63.7 | 4 255 | 36.9 | 9 | - | 82 | 65.9 |
| Salem CCD | 1 313 | 91.2 | 7 | 0.5 | - | 1 235 | 27.6 | 18 | - | 14 | - |
| Allentown town (part) | - | (X) | - | (X) | (X) | - | (X) | - | (X) | - | (X) |
| Brantley County | 14 629 | 77.8 | 127 | 0.9 | 32.3 | 13 572 | 34.2 | 34 | 14.7 | 319 | 28.8 |
| Hoboken CCD | 4 589 | 83.2 | 44 | 1.0 | 43.2 | 4 287 | 36.9 | 6 | - | 108 | 20.4 |
| Hoboken city | 441 | 79.6 | 5 | 1.1 | 100.0 | 428 | 50.0 | - | (X) | 10 | 20.0 |
| Nahunta CCD | 4 809 | 75.6 | 46 | 1.0 | 21.7 | 4 464 | 33.3 | 5 | 100.0 | 148 | 27.7 |
| Nahunta city | 922 | 74.2 | 14 | 1.5 | 21.4 | 863 | 38.8 | 2 | 100.0 | 26 | 57.7 |
| Waynesville CCD | 5 231 | 75.0 | 37 | 0.7 | 32.4 | 4 821 | 32.5 | 23 | - | 63 | 46.0 |
| Brooks County | 16 450 | 78.2 | 280 | 1.7 | 33.2 | 15 400 | 39.6 | 141 | 31.9 | 387 | 53.5 |
| Barney CCD | 966 | 77.2 | 36 | 3.7 | 16.7 | 912 | 36.5 | 11 | 45.5 | 34 | 91.2 |
| Barwick-Pavo CCD | 1 675 | 82.1 | 73 | 4.4 | 35.6 | 1 590 | 34.5 | 3 | 66.7 | 64 | 50.0 |
| Barwick town (part) | 124 | 79.4 | 22 | 17.7 | 81.8 | 121 | 43.8 | - | (X) | 8 | 100.0 |
| Pavo city (part) | 300 | 93.6 | 3 | 1.0 | 100.0 | 270 | 23.0 | 2 | 100.0 | 6 | - |
| Dixie CCD | 1 572 | 85.2 | - | - | (X) | 1 484 | 25.7 | - | (X) | 19 | 63.2 |
| Empress CCD | 1 089 | 75.1 | 13 | 1.2 | - | 1 036 | 39.7 | 7 | 100.0 | 28 | 53.6 |
| Morven CCD | 4 264 | 73.0 | 53 | 1.2 | 3.8 | 3 946 | 41.4 | 23 | - | 78 | 60.3 |
| Morven city | 630 | 82.8 | 31 | 4.9 | 6.5 | 595 | 37.3 | 14 | - | 43 | 48.8 |
| Quitman CCD | 6 884 | 79.6 | 105 | 1.5 | 56.2 | 6 432 | 43.5 | 97 | 32.0 | 164 | 42.7 |
| Quitman city | 4 737 | 82.6 | 73 | 1.5 | 60.3 | 4 420 | 44.8 | 51 | 54.9 | 93 | 59.1 |
| Bryan County | 23 417 | 60.8 | 592 | 2.5 | 47.5 | 21 631 | 52.5 | 151 | 39.1 | 764 | 32.1 |
| Fort Stewart CCD | - | (X) | - | (X) | (X) | - | (X) | - | (X) | - | (X) |
| Pembroke CCD | 8 909 | 76.9 | 90 | 1.0 | 41.1 | 8 251 | 40.5 | 23 | 30.4 | 172 | 30.2 |
| Pembroke city | 2 380 | 81.9 | 24 | 1.0 | 20.8 | 2 202 | 44.2 | 9 | 33.3 | 46 | 54.3 |
| Richmond Hill CCD | 14 508 | 50.7 | 502 | 3.5 | 48.6 | 13 380 | 60.0 | 128 | 40.6 | 592 | 32.6 |
| Richmond Hill city | 7 063 | 44.8 | 344 | 4.9 | 42.4 | 6 406 | 67.3 | 70 | 32.9 | 382 | 31.9 |
| Bulloch County | 55 983 | 74.5 | 1 729 | 3.1 | 40.5 | 52 761 | 55.3 | 323 | 47.1 | 2 589 | 40.1 |
| Brooklet CCD | 5 127 | 78.5 | 167 | 3.3 | 37.7 | 4 748 | 38.1 | 61 | 45.9 | 171 | 63.7 |
| Brooklet town | 1 091 | 78.1 | 9 | 0.8 | 100.0 | 1 024 | 39.3 | 11 | 27.3 | 24 | 50.0 |
| Nevils-Stilson CCD | 6 137 | 75.9 | 158 | 2.6 | 59.5 | 5 746 | 38.1 | 45 | - | 210 | 44.3 |
| Portal CCD | 3 754 | 86.7 | 114 | 3.0 | 43.0 | 3 483 | 35.3 | 26 | 80.8 | 153 | 71.9 |
| Portal town | 573 | 82.5 | - | - | (X) | 542 | 45.4 | 2 | 100.0 | 7 | - |
| Register CCD | 2 232 | 82.2 | 20 | 0.9 | 40.0 | 2 068 | 39.8 | 12 | 100.0 | 16 | 18.8 |
| Register town | 138 | 82.4 | 2 | 1.4 | 100.0 | 132 | 65.9 | - | (X) | 6 | 50.0 |
| Statesboro CCD | 38 733 | 72.0 | 1 270 | 3.3 | 38.3 | 36 716 | 63.0 | 179 | 50.8 | 2 039 | 35.5 |
| Statesboro city | 22 630 | 72.3 | 874 | 3.9 | 34.2 | 21 741 | 69.5 | 114 | 32.5 | 1 344 | 34.9 |
| Burke County | 22 243 | 84.3 | 187 | 0.8 | 65.8 | 20 452 | 36.6 | 164 | 57.9 | 549 | 33.0 |
| Girard CCD | 1 167 | 90.9 | - | - | (X) | 1 087 | 15.1 | - | (X) | 30 | 30.0 |
| Girard town | 224 | 91.5 | - | - | (X) | 202 | 17.3 | - | (X) | 2 | 100.0 |
| Greens Cut CCD | 4 828 | 79.7 | 83 | 1.7 | 79.5 | 4 479 | 36.7 | 55 | 69.1 | 195 | 33.3 |
| Keysville CCD | 2 587 | 79.4 | 28 | 1.1 | 78.6 | 2 363 | 39.7 | 24 | 37.5 | 101 | 33.7 |
| Blythe city (part) | - | (X) | - | (X) | (X) | - | (X) | - | (X) | - | (X) |
| Keysville town (part) | 196 | 82.5 | 2 | 1.0 | - | 188 | 48.9 | - | (X) | 3 | - |
| Midville CCD | 1 087 | 91.9 | - | - | (X) | 1 024 | 28.7 | - | (X) | 10 | 100.0 |
| Midville city | 407 | 91.9 | - | - | (X) | 374 | 33.7 | - | (X) | 4 | 100.0 |
| Sardis CCD | 1 934 | 92.1 | 8 | 0.4 | 100.0 | 1 712 | 36.4 | 16 | 81.3 | 57 | 40.4 |
| Sardis town | 1 239 | 93.4 | 2 | 0.2 | 100.0 | 1 099 | 43.4 | 16 | 81.3 | 37 | 62.2 |
| Vidette CCD | 973 | 86.8 | 14 | 1.4 | - | 961 | 27.4 | 18 | 100.0 | 14 | 100.0 |
| Vidette city | 112 | 92.9 | - | - | (X) | 109 | 0.9 | - | (X) | - | (X) |
| Waynesboro CCD | 9 667 | 84.4 | 54 | 0.6 | 50.0 | 8 826 | 40.3 | 51 | 33.3 | 142 | 18.3 |
| Waynesboro city | 5 690 | 87.1 | 13 | 0.2 | 46.2 | 5 150 | 41.1 | 17 | 100.0 | 101 | 18.8 |
| Butts County | 19 522 | 79.1 | 169 | 0.9 | 36.7 | 18 301 | 50.6 | 68 | 76.5 | 443 | 56.4 |
| Flovilla CCD | 6 541 | 75.4 | - | - | (X) | 6 134 | 49.7 | 18 | 100.0 | 48 | 56.3 |
| Flovilla city (part) | 653 | 91.4 | - | - | (X) | 613 | 40.0 | - | (X) | 1 | - |
| Jackson CCD | 6 853 | 85.8 | 118 | 1.7 | 19.5 | 6 354 | 44.0 | 50 | 68.0 | 208 | 55.8 |
| Flovilla city (part) | 5 | 40.0 | - | - | (X) | 5 | 100.0 | - | (X) | - | (X) |
| Jackson city | 3 952 | 85.1 | 63 | 1.6 | 23.8 | 3 748 | 42.7 | 19 | 100.0 | 97 | 41.2 |
| Jenkinsburg CCD | 6 128 | 75.6 | 51 | 0.8 | 76.5 | 5 813 | 58.6 | - | (X) | 187 | 57.2 |
| Jenkinsburg town | 183 | 76.5 | - | - | (X) | 169 | 52.1 | - | (X) | 4 | - |
| Calhoun County | 6 320 | 86.2 | 120 | 1.9 | 65.0 | 5 967 | 40.1 | 30 | 53.3 | 96 | 36.5 |
| Arlington CCD | 1 383 | 88.2 | 2 | 0.1 | 100.0 | 1 274 | 33.8 | 5 | 60.0 | 19 | 42.1 |
| Arlington city (part) | 1 132 | 88.7 | 2 | 0.2 | 100.0 | 1 045 | 36.4 | 3 | 100.0 | 13 | 61.5 |
| Edison CCD | 1 949 | 88.5 | 30 | 1.5 | 16.7 | 1 787 | 34.9 | 16 | 81.3 | 45 | 48.9 |
| Edison city | 1 330 | 85.7 | 11 | 0.8 | 18.2 | 1 230 | 38.1 | 16 | 81.3 | 26 | 30.8 |
| Leary CCD | 1 041 | 86.2 | 17 | 1.6 | - | 984 | 29.0 | 9 | - | 28 | 7.1 |

Table 1. Place of Birth, Residence in 1995, and Language: 2000—Con.

[Data based on a sample (except Tables 65-68). For information on confidentiality protection, coverage, sampling error, and nonsampling error, see Appendix G. For location of definitions, see "How to Use This Census Report"]

| State County County Subdivision Place | Total population | Native population— Percent born in state of residence | Foreign-born population | | | Population 5 years and over | | Speak a language other than English at home | | | | |
|--|---------------------|--|-------------------------|-----------------------------------|------------------------------------|--------------------------------|---|---|---|---------------------------------|---|--|
| | | | Number | Percent of total population | Percent naturalized citizens | Number | Percent living in different house in 1995 | Population 5 to 17 years | | Population 18 years and over | | |
| | | | | | | | | Number | Percent who speak English less than "very well" | Number | Percent who speak English less than "very well" | |
| Calhoun County—Con. | | | | | | | | | | | | |
| Leary CCD—Con. | | | | | | | | | | | | |
| Leary city | 717 | 90.2 | 2 | 0.3 | - | 674 | 29.5 | 9 | - | 6 | 33.3 | |
| Morgan CCD | 1 947 | 82.2 | 71 | 3.6 | 100.0 | 1 922 | 54.7 | - | (X) | 4 | 75.0 | |
| Morgan city | 1 447 | 80.7 | 71 | 4.9 | 100.0 | 1 434 | 60.5 | - | (X) | 1 | - | |
| Camden County | 43 664 | 32.0 | 1 015 | 2.3 | 46.8 | 39 882 | 60.2 | 436 | 29.4 | 2 041 | 28.3 | |
| Kingsland CCD | 11 491 | 35.0 | 238 | 2.1 | 53.4 | 10 470 | 53.3 | 67 | 23.9 | 494 | 20.0 | |
| Kingsland city (part) | 6 837 | 30.0 | 158 | 2.3 | 45.6 | 6 189 | 59.3 | 27 | 25.9 | 305 | 26.9 | |
| St. Marys city (part) | - | (X) | - | (X) | (X) | - | (X) | - | (X) | - | (X) | |
| St. Marys CCD | 24 894 | 23.2 | 718 | 2.9 | 45.0 | 22 556 | 70.5 | 317 | 27.4 | 1 378 | 30.5 | |
| Kings Bay Base CDP | 2 527 | 15.8 | 19 | 0.8 | 68.4 | 2 158 | 94.7 | 4 | - | 282 | 22.7 | |
| Kingsland city (part) | 3 680 | 17.1 | 176 | 4.8 | 24.4 | 3 255 | 72.8 | 106 | 29.2 | 214 | 35.0 | |
| St. Marys city (part) | 13 445 | 26.2 | 431 | 3.2 | 52.4 | 12 229 | 67.8 | 174 | 32.2 | 576 | 34.7 | |
| Woodbine CCD | 7 279 | 56.8 | 59 | 0.8 | 42.4 | 6 856 | 36.8 | 52 | 48.1 | 169 | 34.9 | |
| Kingsland city (part) | - | (X) | - | (X) | (X) | - | (X) | - | (X) | - | (X) | |
| Woodbine city | 1 249 | 62.7 | 8 | 0.6 | 75.0 | 1 160 | 47.3 | 4 | 50.0 | 25 | 56.0 | |
| Candler County | 9 577 | 81.5 | 586 | 6.1 | 16.2 | 8 845 | 42.3 | 157 | 36.9 | 687 | 75.0 | |
| Aline CCD | 1 466 | 82.1 | 140 | 16.4 | 21.7 | 1 339 | 46.9 | 37 | 59.5 | 233 | 91.8 | |
| Metter CCD | 5 954 | 81.5 | 133 | 2.2 | 21.8 | 5 521 | 42.3 | 38 | 55.3 | 219 | 56.2 | |
| Metter city | 3 790 | 83.3 | 113 | 3.0 | 25.7 | 3 579 | 47.1 | 27 | 77.8 | 149 | 67.1 | |
| Pulaski CCD | 2 157 | 80.9 | 213 | 9.9 | 6.6 | 1 985 | 39.3 | 82 | 18.3 | 235 | 75.7 | |
| Pulaski town | 267 | 86.6 | 36 | 13.5 | - | 256 | 32.4 | 5 | 100.0 | 38 | 100.0 | |
| Carroll County | 87 268 | 74.0 | 2 571 | 2.9 | 26.7 | 81 071 | 50.0 | 737 | 51.3 | 3 187 | 51.7 | |
| Bowdon CCD | 9 194 | 75.5 | 187 | 2.0 | 38.5 | 8 598 | 39.3 | 98 | 53.1 | 222 | 42.3 | |
| Bowdon city | 1 990 | 73.9 | 112 | 5.6 | 19.6 | 1 845 | 49.8 | 37 | 35.1 | 98 | 60.2 | |
| Carrollton city (part) | 21 | 66.7 | - | - | (X) | 21 | - | - | (X) | - | (X) | |
| Carrollton CCD | 45 974 | 71.2 | 2 024 | 4.4 | 21.1 | 42 814 | 55.0 | 495 | 52.3 | 2 222 | 58.1 | |
| Carrollton city (part) | 19 949 | 71.7 | 1 099 | 5.5 | 19.4 | 18 836 | 63.2 | 246 | 56.1 | 1 233 | 54.4 | |
| Mount Zion CCD | 5 336 | 80.3 | 31 | 0.6 | 48.4 | 4 970 | 44.8 | 41 | 61.0 | 101 | 31.7 | |
| Bremen city (part) | 19 | 100.0 | - | - | (X) | 19 | - | - | (X) | - | (X) | |
| Carrollton city (part) | - | (X) | - | (X) | (X) | - | (X) | - | (X) | - | (X) | |
| Mount Zion city | 1 338 | 76.9 | 8 | 0.6 | - | 1 243 | 57.9 | 8 | - | 16 | 50.0 | |
| Roopville CCD | 3 494 | 80.4 | 14 | 0.4 | 50.0 | 3 218 | 42.3 | 15 | 26.7 | 44 | 15.9 | |
| Roopville town | 201 | 66.7 | - | - | (X) | 190 | 50.5 | - | (X) | - | (X) | |
| Temple CCD | 7 374 | 76.7 | 140 | 1.9 | 58.6 | 6 801 | 44.3 | 12 | 25.0 | 228 | 39.9 | |
| Temple city (part) | 2 411 | 74.4 | 21 | 0.9 | 100.0 | 2 199 | 44.5 | 2 | - | 28 | 32.1 | |
| Villa Rica CCD | 11 993 | 75.8 | 149 | 1.2 | 43.6 | 11 029 | 49.2 | 63 | 41.3 | 297 | 36.7 | |
| Villa Rica city (part) | 3 677 | 82.0 | 32 | 0.9 | - | 3 380 | 47.3 | 15 | - | 67 | 68.7 | |
| Whitesburg CCD | 3 903 | 77.0 | 26 | 0.7 | 73.1 | 3 641 | 44.2 | 13 | 69.2 | 73 | 34.2 | |
| Whitesburg town | 570 | 84.5 | 7 | 1.2 | - | 527 | 47.8 | 4 | - | 17 | 29.4 | |
| Catoosa County | 53 282 | 37.9 | 897 | 1.7 | 33.6 | 49 654 | 45.7 | 407 | 45.0 | 1 321 | 37.3 | |
| Boynton Ridge CCD | 11 442 | 30.5 | 222 | 1.9 | 45.0 | 10 706 | 40.8 | 76 | 36.8 | 305 | 42.3 | |
| Fort Oglethorpe city (part) | 20 | 55.0 | - | - | (X) | 20 | 100.0 | - | (X) | - | (X) | |
| Indian Springs CDP (part) | 715 | 22.1 | 10 | 1.4 | 100.0 | 693 | 40.0 | 22 | - | 25 | - | |
| Catoosa Springs CCD | 6 448 | 53.1 | 82 | 1.3 | 43.9 | 6 042 | 42.8 | 75 | 58.7 | 192 | 42.7 | |
| Ringgold city (part) | 179 | 33.5 | - | - | (X) | 173 | 26.0 | - | (X) | - | (X) | |
| Fort Oglethorpe-Lakeview CCD | 15 478 | 31.5 | 455 | 2.9 | 27.3 | 14 454 | 46.3 | 126 | 27.8 | 391 | 47.6 | |
| Fort Oglethorpe city (part) | 6 900 | 34.2 | 293 | 4.2 | 18.8 | 6 417 | 52.3 | 81 | 28.4 | 272 | 59.9 | |
| Lakeview CDP (part) | 3 859 | 30.4 | 80 | 2.1 | 58.8 | 3 630 | 32.7 | 24 | - | 69 | 5.8 | |
| Ringgold CCD | 19 914 | 42.1 | 138 | 0.7 | 29.7 | 18 452 | 49.0 | 130 | 58.5 | 433 | 22.2 | |
| Indian Springs CDP (part) | 1 296 | 27.9 | 8 | 0.6 | - | 1 166 | 56.4 | 18 | 100.0 | 10 | 100.0 | |
| Ringgold city (part) | 2 148 | 55.3 | 11 | 0.5 | - | 1 997 | 47.2 | 7 | 100.0 | 21 | 19.0 | |
| Charlton County | 10 282 | 60.2 | 89 | 0.9 | 50.6 | 9 637 | 37.9 | 53 | 60.4 | 157 | 43.9 | |
| Folkston CCD | 8 060 | 65.8 | 62 | 0.8 | 45.2 | 7 546 | 39.9 | 26 | 19.2 | 106 | 43.4 | |
| Folkston city | 2 237 | 64.9 | 43 | 1.9 | 62.8 | 2 064 | 47.2 | 11 | 27.3 | 51 | 54.9 | |
| Homeland city | 758 | 53.7 | - | - | (X) | 720 | 39.4 | - | (X) | 2 | 100.0 | |
| St. George CCD | 2 222 | 39.9 | 27 | 1.2 | 63.0 | 2 091 | 30.8 | 27 | 100.0 | 51 | 45.1 | |
| Chatham County | 232 048 | 64.8 | 9 209 | 4.0 | 41.8 | 216 600 | 49.5 | 2 564 | 37.7 | 11 888 | 39.6 | |
| Montgomery CCD | 18 934 | 50.6 | 754 | 4.0 | 61.0 | 18 100 | 41.8 | 152 | 31.6 | 721 | 24.4 | |
| Isle of Hope CDP | 2 703 | 69.9 | 45 | 1.7 | 42.2 | 2 524 | 32.9 | 24 | 54.2 | 118 | 23.7 | |
| Montgomery CDP | 4 158 | 69.2 | 131 | 3.2 | 19.8 | 3 882 | 33.8 | 17 | 47.1 | 132 | 28.8 | |
| Skidaway Island CDP | 6 923 | 19.3 | 434 | 6.3 | 81.1 | 6 843 | 50.2 | 40 | 32.5 | 313 | 18.5 | |
| Pooler-Burroughs CCD | 28 409 | 57.7 | 887 | 3.1 | 63.1 | 26 324 | 55.8 | 368 | 31.0 | 1 295 | 28.6 | |
| Bloomington city | 2 655 | 75.0 | 32 | 1.2 | 84.4 | 2 471 | 29.5 | 37 | 45.9 | 62 | 35.5 | |
| Garden City city (part) | - | (X) | - | (X) | (X) | - | (X) | - | (X) | - | (X) | |
| Georgetown CDP (part) | 10 546 | 45.7 | 454 | 4.3 | 59.0 | 9 721 | 62.1 | 155 | 21.9 | 641 | 30.1 | |
| Pooler city (part) | 6 137 | 68.3 | 134 | 2.2 | 64.2 | 5 724 | 51.4 | 82 | 42.7 | 219 | 34.2 | |
| Savannah city (part) | 4 | 100.0 | - | - | (X) | 4 | - | - | (X) | - | (X) | |
| Port Wentworth CCD | 4 484 | 74.4 | 89 | 2.0 | 18.0 | 4 262 | 43.1 | 10 | 100.0 | 238 | 47.5 | |
| Garden City city (part) | 1 103 | 74.0 | 5 | 0.5 | 100.0 | 1 103 | 56.3 | - | (X) | 128 | 31.3 | |
| Pooler city (part) | 202 | 63.4 | 79 | 39.1 | 7.6 | 136 | 76.5 | - | (X) | 68 | 91.2 | |
| Port Wentworth city | 3 173 | 75.1 | 5 | 0.2 | 100.0 | 3 017 | 36.9 | 10 | 100.0 | 42 | 26.2 | |
| Savannah city (part) | 6 | - | - | - | (X) | 6 | - | - | (X) | - | (X) | |
| Savannah CCD | 154 360 | 69.4 | 6 142 | 4.0 | 37.5 | 143 539 | 49.5 | 1 652 | 43.0 | 8 131 | 43.2 | |
| Garden City city (part) | 10 121 | 71.2 | 734 | 7.3 | 19.8 | 9 262 | 53.3 | 185 | 83.2 | 768 | 67.4 | |
| Georgetown CDP (part) | - | (X) | - | (X) | (X) | - | (X) | - | (X) | - | (X) | |
| Savannah city (part) | 131 593 | 69.1 | 5 065 | 3.8 | 39.2 | 122 411 | 49.2 | 1 333 | 35.2 | 6 861 | 40.2 | |
| Thunderbolt town (part) | 2 248 | 73.3 | 220 | 9.8 | 48.6 | 2 154 | 50.1 | 47 | 72.3 | 191 | 62.3 | |
| Vernonburg town | 166 | 63.9 | - | - | (X) | 166 | 34.3 | - | (X) | 5 | - | |
| Tybee Island-Wilmington CCD | 25 861 | 53.8 | 1 337 | 5.2 | 38.3 | 24 375 | 49.5 | 382 | 22.3 | 1 503 | 35.7 | |
| Thunderbolt town (part) | 112 | 74.1 | - | - | (X) | 112 | - | - | (X) | - | (X) | |
| Tybee Island city | 3 432 | 53.1 | 112 | 3.3 | 40.2 | 3 328 | 52.3 | 20 | - | 141 | 29.8 | |
| Whitemarsh Island CDP | 5 902 | 53.9 | 496 | 8.4 | 25.4 | 5 537 | 51.3 | 131 | - | 513 | 48.0 | |
| Wilmington Island CDP | 14 213 | 51.9 | 690 | 4.9 | 44.8 | 13 296 | 50.7 | 179 | 26.3 | 788 | 30.5 | |

Table 1. Place of Birth, Residence in 1995, and Language: 2000—Con.

[Data based on a sample (except Tables 65-68). For information on confidentiality protection, coverage, sampling error, and nonsampling error, see Appendix G. For location of definitions, see "How to Use This Census Report"]

| State County County Subdivision Place | Total population | Native population— Percent born in state of residence | Foreign-born population | | | Population 5 years and over | | Speak a language other than English at home | | | |
|--|---------------------|--|-------------------------|-----------------------------------|------------------------------------|--------------------------------|---|---|---|---------------------------------|---|
| | | | Number | Percent of total population | Percent naturalized citizens | Number | Percent living in different house in 1995 | Population 5 to 17 years | | Population 18 years and over | |
| | | | | | | | | Number | Percent who speak English less than "very well" | Number | Percent who speak English less than "very well" |
| Chattahoochee County | 14 882 | 20.7 | 894 | 6.0 | 42.7 | 13 630 | 84.6 | 278 | 22.7 | 1 658 | 24.0 |
| Cusseta CCD | 2 832 | 62.1 | 88 | 3.1 | 69.3 | 2 606 | 42.1 | 10 | 20.0 | 124 | 26.6 |
| Cusseta city | 1 244 | 67.7 | 28 | 2.3 | 75.0 | 1 125 | 44.2 | 2 | 100.0 | 40 | 10.0 |
| Fort Benning CCD | 12 050 | 10.5 | 806 | 6.7 | 39.8 | 11 024 | 94.6 | 268 | 22.8 | 1 534 | 23.8 |
| Fort Benning South CDP | 11 703 | 10.6 | 806 | 6.9 | 39.8 | 10 677 | 94.9 | 268 | 22.8 | 1 478 | 23.9 |
| Chattooga County | 25 470 | 76.9 | 483 | 1.9 | 23.4 | 23 841 | 39.5 | 179 | 46.4 | 694 | 52.6 |
| Little Sand Mountain CCD | 2 020 | 80.2 | 14 | 0.7 | 42.9 | 1 902 | 23.4 | 11 | 36.4 | 44 | 34.1 |
| Lyerly CCD | 2 542 | 84.4 | 1 | - | - | 2 363 | 38.6 | 2 | 100.0 | 37 | - |
| Lyerly town | 527 | 76.6 | 1 | 0.2 | - | 488 | 48.2 | 2 | 100.0 | 8 | - |
| Menlo CCD | 2 824 | 69.9 | 18 | 0.6 | 72.2 | 2 660 | 31.4 | 8 | 37.5 | 25 | 36.0 |
| Menlo city | 509 | 68.5 | 1 | 0.2 | 100.0 | 452 | 42.0 | - | (X) | 13 | 15.4 |
| Summerville CCD | 11 369 | 76.0 | 137 | 1.2 | 21.2 | 10 640 | 46.6 | 95 | 40.0 | 252 | 33.3 |
| Summerville city | 4 549 | 75.6 | 80 | 1.8 | 18.8 | 4 205 | 49.7 | 49 | 14.3 | 151 | 37.7 |
| Trion CCD | 6 715 | 77.4 | 313 | 4.7 | 20.8 | 6 276 | 36.2 | 63 | 57.1 | 336 | 76.5 |
| Trion town | 1 905 | 75.3 | 201 | 10.6 | 17.4 | 1 773 | 39.0 | 29 | 41.4 | 224 | 81.3 |
| Cherokee County | 141 903 | 52.7 | 8 273 | 5.8 | 27.2 | 129 888 | 51.9 | 1 786 | 39.1 | 8 664 | 49.4 |
| Ball Ground CCD | 5 249 | 81.2 | 83 | 1.6 | 22.9 | 4 855 | 40.3 | 39 | 100.0 | 100 | 43.0 |
| Ball Ground city | 658 | 78.6 | 4 | 0.6 | 50.0 | 608 | 28.5 | - | (X) | 6 | 66.7 |
| Nelson city (part) | 338 | 58.1 | 9 | 2.7 | 100.0 | 317 | 51.4 | - | (X) | 16 | 12.5 |
| Canton CCD | 18 102 | 69.3 | 2 026 | 11.2 | 8.0 | 16 634 | 51.6 | 325 | 61.2 | 2 081 | 70.5 |
| Canton city (part) | 7 639 | 65.5 | 1 485 | 19.4 | 5.7 | 6 910 | 70.7 | 229 | 63.8 | 1 379 | 76.8 |
| Holly Springs CCD | 29 302 | 53.8 | 1 095 | 3.7 | 34.6 | 26 768 | 51.8 | 273 | 23.4 | 1 033 | 40.5 |
| Canton city (part) | 16 | 43.8 | - | - | (X) | 16 | - | - | (X) | - | (X) |
| Holly Springs city | 3 080 | 54.2 | 93 | 3.0 | 32.3 | 2 693 | 44.8 | 25 | 40.0 | 108 | 33.3 |
| Woodstock city (part) | 10 | 100.0 | - | - | (X) | 10 | - | - | (X) | - | (X) |
| Lathemtown CCD | 9 306 | 63.5 | 230 | 2.5 | 32.2 | 8 685 | 43.6 | 51 | 49.0 | 261 | 50.2 |
| Waleska CCD | 5 673 | 64.2 | 186 | 3.3 | 31.2 | 5 372 | 50.2 | 59 | 45.8 | 210 | 26.7 |
| Waleska city | 567 | 72.4 | 45 | 7.9 | 4.4 | 558 | 53.8 | 9 | 44.4 | 59 | 40.7 |
| Woodstock CCD | 74 271 | 44.1 | 4 653 | 6.3 | 33.4 | 67 574 | 54.0 | 1 039 | 33.2 | 4 979 | 43.4 |
| Mountain Park city (part) | 6 | 100.0 | - | - | (X) | 6 | - | - | (X) | - | (X) |
| Woodstock city (part) | 9 741 | 40.0 | 728 | 7.5 | 25.1 | 8 876 | 66.9 | 134 | 49.3 | 623 | 55.1 |
| Clarke County | 101 489 | 62.6 | 8 509 | 8.4 | 21.1 | 96 051 | 66.1 | 1 582 | 39.6 | 9 786 | 49.7 |
| Athens CCD | 76 500 | 61.0 | 6 505 | 8.5 | 20.3 | 72 759 | 68.3 | 1 016 | 37.2 | 7 681 | 47.9 |
| Athens-Clarke County (balance) (part) | 76 500 | 61.0 | 6 505 | 8.5 | 20.3 | 72 759 | 68.3 | 1 016 | 37.2 | 7 681 | 47.9 |
| Bogart CCD | 10 918 | 56.4 | 801 | 7.3 | 32.5 | 10 234 | 59.5 | 211 | 35.5 | 748 | 35.0 |
| Athens-Clarke County (balance) (part) | 10 783 | 56.2 | 788 | 7.3 | 33.0 | 10 107 | 59.8 | 204 | 35.3 | 737 | 35.3 |
| Bogart town (part) | 111 | 70.4 | 3 | 2.7 | - | 106 | 41.5 | 4 | - | 7 | - |
| Winterville CCD | 14 071 | 76.2 | 1 203 | 8.5 | 18.0 | 13 058 | 58.8 | 355 | 48.7 | 1 357 | 68.2 |
| Athens-Clarke County (balance) (part) | 12 991 | 77.1 | 1 180 | 9.1 | 17.6 | 12 063 | 60.1 | 338 | 51.2 | 1 334 | 69.3 |
| Winterville city | 1 080 | 66.0 | 23 | 2.1 | 39.1 | 995 | 44.0 | 17 | - | 23 | 8.7 |
| Clay County | 3 357 | 80.0 | 23 | 0.7 | 13.0 | 3 129 | 39.1 | 11 | 27.3 | 47 | 36.2 |
| Bluffton CCD | 924 | 82.6 | - | - | (X) | 879 | 40.6 | - | (X) | 16 | - |
| Bluffton town | 98 | 79.6 | - | - | (X) | 98 | 52.0 | - | (X) | - | (X) |
| Fort Gaines city (part) | 91 | 73.6 | - | - | (X) | 78 | 37.2 | - | (X) | - | (X) |
| Fort Gaines CCD | 2 433 | 79.0 | 23 | 0.9 | 13.0 | 2 250 | 38.6 | 11 | 27.3 | 31 | 54.8 |
| Fort Gaines city (part) | 997 | 80.5 | 15 | 1.5 | 20.0 | 903 | 45.5 | 8 | 37.5 | 24 | 41.7 |
| Clayton County | 236 517 | 57.7 | 25 889 | 10.9 | 30.3 | 216 690 | 58.5 | 6 804 | 41.0 | 25 589 | 57.8 |
| College Park CCD | 12 159 | 54.2 | 1 395 | 11.5 | 29.8 | 10 989 | 66.4 | 330 | 44.5 | 1 321 | 40.0 |
| College Park city (part) | 1 498 | 58.7 | 336 | 22.4 | 29.8 | 1 363 | 78.2 | 42 | 64.3 | 246 | 14.6 |
| Forest Park city (part) | - | (X) | - | (X) | (X) | - | (X) | - | (X) | - | (X) |
| Forest Park-Morrow CCD | 86 766 | 61.4 | 13 249 | 15.3 | 23.2 | 79 535 | 59.1 | 3 103 | 45.3 | 12 632 | 69.7 |
| Conley CDP | 6 248 | 74.9 | 870 | 13.9 | 21.6 | 5 673 | 53.3 | 187 | 38.5 | 749 | 80.9 |
| Forest Park city (part) | 21 293 | 66.0 | 4 555 | 21.4 | 20.8 | 19 474 | 59.6 | 983 | 58.5 | 4 146 | 79.5 |
| Lake City city | 2 862 | 55.9 | 443 | 15.5 | 26.0 | 2 689 | 59.9 | 80 | 70.0 | 377 | 87.5 |
| Morrow city | 4 893 | 61.4 | 655 | 13.4 | 25.8 | 4 619 | 57.5 | 208 | 37.0 | 640 | 61.3 |
| Jonesboro CCD | 64 573 | 56.0 | 4 551 | 7.0 | 41.3 | 59 461 | 57.3 | 1 418 | 29.0 | 5 068 | 45.2 |
| Bonanza CDP | 2 814 | 57.1 | 243 | 8.6 | 38.7 | 2 560 | 50.0 | 67 | 3.0 | 351 | 33.0 |
| Iroindale CDP | 7 724 | 54.6 | 454 | 5.9 | 51.1 | 7 013 | 64.1 | 113 | 34.5 | 435 | 40.0 |
| Jonesboro city | 3 872 | 69.2 | 286 | 7.4 | 26.6 | 3 441 | 49.5 | 114 | 35.1 | 321 | 48.6 |
| Lovejoy city | 2 542 | 71.0 | 35 | 1.4 | 54.3 | 2 385 | 84.0 | 4 | - | 68 | 27.9 |
| Riverdale CCD | 73 019 | 55.7 | 6 694 | 9.2 | 37.0 | 66 705 | 57.4 | 1 953 | 42.3 | 6 568 | 48.3 |
| Riverdale city | 12 453 | 57.7 | 1 899 | 15.2 | 30.3 | 11 194 | 68.1 | 416 | 46.4 | 1 682 | 63.4 |
| Clinch County | 6 878 | 85.6 | 98 | 1.4 | 26.5 | 6 389 | 42.1 | 38 | 76.3 | 160 | 33.8 |
| Fargo CCD | 1 846 | 84.2 | - | - | (X) | 1 715 | 46.6 | - | (X) | 30 | 13.3 |
| Du Pont town (part) | 7 | 42.9 | - | - | (X) | 7 | - | - | (X) | - | (X) |
| Fargo city | 382 | 77.0 | - | - | (X) | 353 | 25.8 | - | (X) | - | (X) |
| Homerville city (part) | 887 | 87.8 | - | - | (X) | 819 | 64.6 | - | (X) | 6 | - |
| Homerville CCD | 5 032 | 86.2 | 98 | 1.9 | 26.5 | 4 674 | 40.4 | 38 | 76.3 | 130 | 38.5 |
| Argyle town | 160 | 88.8 | - | - | (X) | 137 | 27.7 | - | (X) | 2 | 100.0 |
| Du Pont town (part) | 143 | 81.8 | 6 | 4.2 | - | 139 | 11.5 | - | (X) | - | (X) |
| Homerville city (part) | 1 888 | 82.9 | 20 | 1.1 | 15.0 | 1 785 | 52.3 | 12 | 25.0 | 64 | 65.6 |
| Cobb County | 607 751 | 42.3 | 70 439 | 11.6 | 29.4 | 564 574 | 56.2 | 16 029 | 38.1 | 66 973 | 49.9 |
| Acworth-Kennesaw CCD | 136 150 | 42.3 | 8 900 | 6.5 | 40.9 | 124 701 | 57.2 | 2 123 | 26.0 | 9 515 | 38.3 |
| Acworth city | 13 494 | 49.7 | 1 123 | 8.3 | 37.0 | 12 140 | 71.2 | 240 | 42.9 | 1 179 | 43.0 |
| Kennesaw city | 21 908 | 39.6 | 1 651 | 7.5 | 35.4 | 19 773 | 66.8 | 326 | 36.8 | 1 846 | 34.1 |
| Marietta city (part) | 1 058 | 46.8 | 34 | 3.2 | 44.1 | 1 003 | 61.9 | 11 | - | 63 | 11.1 |
| Austell CCD | 28 214 | 52.8 | 2 404 | 8.5 | 35.4 | 25 956 | 54.9 | 620 | 40.3 | 2 452 | 44.9 |
| Austell city (part) | 5 113 | 63.6 | 505 | 9.9 | 21.8 | 4 622 | 54.9 | 178 | 53.9 | 572 | 60.5 |
| Mableton CDP (part) | 1 095 | 55.8 | 70 | 6.4 | 57.1 | 1 025 | 36.6 | 19 | 31.6 | 78 | 21.8 |
| Powder Springs city (part) | - | (X) | - | (X) | (X) | - | (X) | - | (X) | - | (X) |
| Fair Oaks CCD | 24 660 | 48.8 | 5 865 | 23.8 | 14.7 | 22 461 | 60.6 | 1 625 | 47.0 | 5 299 | 70.2 |
| Fair Oaks CDP (part) | 6 369 | 48.6 | 2 391 | 37.5 | 11.0 | 5 820 | 67.2 | 494 | 60.9 | 2 160 | 76.1 |
| Marietta city (part) | 1 154 | 42.2 | 311 | 26.9 | - | 979 | 85.5 | 60 | 43.3 | 209 | 80.4 |
| Smyrna city (part) | 421 | 52.5 | - | - | (X) | 398 | 72.1 | 18 | - | 8 | - |
| Mableton CCD | 41 764 | 55.0 | 4 785 | 11.5 | 23.1 | 38 398 | 53.1 | 1 240 | 39.5 | 4 648 | 59.6 |
| Austell city (part) | 331 | 76.7 | - | - | (X) | 293 | 49.1 | - | (X) | - | (X) |

Table 1. Place of Birth, Residence in 1995, and Language: 2000—Con.

[Data based on a sample (except Tables 65-68). For information on confidentiality protection, coverage, sampling error, and nonsampling error, see Appendix G. For location of definitions, see "How to Use This Census Report"]

| State County County Subdivision Place | Total population | Native population— Percent born in state of residence | Foreign-born population | | | Population 5 years and over | | Speak a language other than English at home | | | | |
|--|---------------------|--|-------------------------|-----------------------------------|------------------------------------|--------------------------------|---|---|---|---------------------------------|---|--|
| | | | Number | Percent of total population | Percent naturalized citizens | Number | Percent living in different house in 1995 | Population 5 to 17 years | | Population 18 years and over | | |
| | | | | | | | | Number | Percent who speak English less than "very well" | Number | Percent who speak English less than "very well" | |
| Cobb County—Con. | | | | | | | | | | | | |
| Mableton CCD—Con. | | | | | | | | | | | | |
| Mableton CDP (part) | 27 677 | 59.2 | 3 114 | 11.3 | 28.6 | 25 675 | 45.0 | 950 | 37.7 | 3 002 | 57.4 | |
| Smyrna city (part) | 748 | 38.3 | 84 | 11.2 | 8.3 | 635 | 88.2 | - | (X) | 33 | 54.5 | |
| Marietta CCD | 114 490 | 42.2 | 19 122 | 16.7 | 22.2 | 106 660 | 64.2 | 3 654 | 47.1 | 18 306 | 59.1 | |
| Fair Oaks CDP (part) | 2 233 | 49.0 | 631 | 28.3 | 5.9 | 1 996 | 78.2 | 107 | 44.9 | 560 | 77.3 | |
| Marietta city (part) | 54 930 | 44.3 | 10 668 | 19.4 | 18.6 | 50 864 | 70.6 | 1 921 | 56.2 | 10 391 | 63.7 | |
| Northeast Cobb CCD | 150 396 | 33.9 | 14 735 | 9.8 | 39.8 | 141 626 | 47.0 | 3 677 | 25.5 | 12 788 | 34.1 | |
| Marietta city (part) | 2 | - | - | - | (X) | 2 | - | - | (X) | - | (X) | |
| Smyrna city (part) | 593 | 28.4 | 234 | 39.5 | 19.7 | 543 | 91.0 | 64 | 78.1 | 162 | 51.9 | |
| Powder Springs CCD | 31 741 | 53.9 | 1 990 | 6.3 | 39.4 | 29 398 | 46.9 | 578 | 31.8 | 2 055 | 37.9 | |
| Austell city (part) | 14 | 50.0 | - | - | (X) | 14 | - | - | (X) | - | (X) | |
| Powder Springs city (part) | 12 980 | 49.7 | 944 | 7.3 | 39.1 | 11 939 | 54.8 | 283 | 26.1 | 921 | 35.6 | |
| Smyrna CCD | 55 829 | 45.0 | 10 355 | 18.5 | 22.6 | 51 955 | 60.5 | 2 279 | 49.5 | 9 475 | 57.2 | |
| Mableton CDP (part) | 780 | 48.8 | 14 | 1.8 | 64.3 | 732 | 34.2 | - | (X) | 37 | - | |
| Marietta city (part) | 1 230 | 27.6 | 509 | 41.4 | 16.7 | 1 158 | 91.7 | 47 | 51.1 | 481 | 53.8 | |
| Smyrna city (part) | 34 522 | 42.3 | 6 310 | 18.3 | 21.2 | 32 353 | 62.7 | 1 256 | 50.1 | 5 993 | 55.2 | |
| Vinings CCD | 24 507 | 34.9 | 2 283 | 9.3 | 44.4 | 23 419 | 73.6 | 233 | 37.3 | 2 435 | 32.3 | |
| Mableton CDP (part) | - | (X) | - | (X) | (X) | - | (X) | - | (X) | - | (X) | |
| Smyrna city (part) | 4 496 | 33.1 | 531 | 11.8 | 45.0 | 4 337 | 74.2 | 80 | 28.8 | 564 | 28.2 | |
| Vinings CDP | 9 568 | 33.6 | 939 | 9.8 | 38.3 | 9 183 | 75.1 | 84 | 63.1 | 895 | 38.0 | |
| Coffee County | 37 413 | 78.2 | 2 030 | 5.4 | 25.8 | 34 522 | 45.4 | 588 | 54.3 | 2 092 | 56.9 | |
| Ambrose CCD | 4 721 | 81.5 | 181 | 3.8 | 10.5 | 4 351 | 47.3 | 82 | 73.2 | 252 | 52.8 | |
| Ambrose city | 313 | 79.9 | 34 | 10.9 | 5.9 | 298 | 43.6 | 17 | 100.0 | 33 | 78.8 | |
| Broxton CCD | 3 402 | 84.3 | 109 | 3.2 | 16.5 | 3 138 | 39.1 | 69 | 50.7 | 134 | 58.2 | |
| Broxton city | 1 439 | 83.6 | 69 | 4.8 | 2.9 | 1 302 | 40.2 | 33 | 54.5 | 63 | 55.6 | |
| Douglas CCD | 22 570 | 78.0 | 1 495 | 6.6 | 31.3 | 20 778 | 44.9 | 381 | 45.1 | 1 446 | 57.3 | |
| Douglas city | 10 162 | 77.9 | 652 | 6.4 | 25.2 | 9 411 | 44.7 | 188 | 47.3 | 715 | 58.0 | |
| Nicholls CCD | 4 087 | 67.7 | 150 | 3.7 | 2.7 | 3 850 | 53.5 | 56 | 92.9 | 147 | 55.1 | |
| Nicholls city | 996 | 81.4 | 8 | 0.8 | 50.0 | 915 | 37.0 | - | (X) | 21 | 9.5 | |
| West Green CCD | 2 633 | 82.7 | 95 | 3.6 | 15.8 | 2 405 | 41.7 | - | (X) | 113 | 62.8 | |
| Colquitt County | 42 053 | 82.1 | 2 738 | 6.5 | 10.6 | 38 890 | 45.5 | 1 074 | 58.5 | 3 141 | 60.6 | |
| Berlin-Ellenton CCD | 3 255 | 83.7 | 235 | 7.2 | 10.6 | 3 023 | 44.8 | 41 | 75.6 | 483 | 41.4 | |
| Berlin town | 588 | 75.2 | 15 | 2.6 | 33.3 | 553 | 42.7 | 12 | 33.3 | 65 | 9.2 | |
| Ellenton town | 399 | 92.2 | 28 | 7.2 | - | 370 | 25.9 | 11 | 100.0 | 50 | 36.0 | |
| Doerun CCD | 2 649 | 84.4 | 21 | 0.8 | 23.8 | 2 473 | 30.6 | 16 | 62.5 | 58 | 51.7 | |
| Doerun city | 862 | 89.7 | - | - | (X) | 818 | 29.2 | 9 | 33.3 | 16 | - | |
| Funston CCD | 5 492 | 85.1 | 425 | 7.7 | 10.1 | 5 182 | 43.1 | 180 | 63.9 | 437 | 68.9 | |
| Funston town | 439 | 80.5 | 70 | 15.9 | 18.6 | 415 | 35.7 | 35 | 31.4 | 47 | 80.9 | |
| Moultrie city (part) | 152 | 95.4 | - | - | (X) | 152 | 4.6 | - | (X) | - | (X) | |
| Moultrie CCD | 26 318 | 80.4 | 1 804 | 6.9 | 10.1 | 24 224 | 48.2 | 773 | 59.0 | 1 798 | 68.6 | |
| Moultrie city (part) | 13 815 | 82.0 | 600 | 4.3 | 16.7 | 12 685 | 50.2 | 196 | 66.8 | 601 | 78.0 | |
| Riverside town | 62 | 88.7 | - | - | (X) | 56 | 42.9 | 1 | - | - | (X) | |
| Norman Park CCD | 4 339 | 85.4 | 253 | 5.8 | 13.8 | 3 988 | 42.6 | 64 | 25.0 | 365 | 38.1 | |
| Norman Park city | 848 | 90.4 | 8 | 0.9 | - | 761 | 34.6 | 4 | - | 17 | 41.2 | |
| Omega city (part) | - | (X) | - | (X) | (X) | - | (X) | - | (X) | - | (X) | |
| Columbia County | 89 288 | 52.3 | 4 304 | 4.8 | 61.2 | 83 135 | 46.7 | 1 295 | 30.1 | 5 494 | 29.0 | |
| Appling CCD | 6 715 | 68.7 | 107 | 1.6 | 42.1 | 6 292 | 36.0 | 54 | 16.7 | 178 | 39.3 | |
| Evans CCD | 64 433 | 48.5 | 3 544 | 5.5 | 63.4 | 60 081 | 47.7 | 1 088 | 29.2 | 4 207 | 28.2 | |
| Evans CDP | 17 696 | 48.8 | 779 | 4.4 | 66.0 | 16 578 | 43.3 | 197 | 24.4 | 915 | 22.8 | |
| Martinez CDP | 27 553 | 49.6 | 1 763 | 6.4 | 66.4 | 25 801 | 45.1 | 575 | 23.7 | 2 074 | 29.4 | |
| Harlem CCD | 18 140 | 59.4 | 653 | 3.6 | 51.9 | 16 762 | 47.0 | 153 | 41.2 | 1 109 | 30.4 | |
| Grovetown city | 6 165 | 53.0 | 361 | 5.9 | 47.1 | 5 593 | 62.0 | 67 | 23.9 | 553 | 33.5 | |
| Harlem city | 1 796 | 66.4 | 54 | 3.0 | 77.8 | 1 661 | 45.8 | 7 | 42.9 | 99 | 21.2 | |
| Cook County | 15 771 | 79.4 | 365 | 2.3 | 34.2 | 14 522 | 44.6 | 167 | 51.5 | 484 | 53.9 | |
| Adel-Sparks CCD | 13 752 | 78.5 | 321 | 2.3 | 35.5 | 12 643 | 46.7 | 151 | 53.6 | 409 | 53.8 | |
| Adel city | 5 370 | 81.1 | 163 | 3.0 | 45.4 | 4 899 | 50.1 | 86 | 57.0 | 190 | 64.2 | |
| Cecil town | 232 | 76.0 | 7 | 3.0 | - | 219 | 40.2 | 11 | 63.6 | 19 | 68.4 | |
| Sparks town | 1 715 | 78.6 | 36 | 2.1 | 30.6 | 1 594 | 49.9 | 22 | 36.4 | 46 | 56.5 | |
| Lenox CCD | 2 019 | 85.5 | 44 | 2.2 | 25.0 | 1 879 | 30.7 | 16 | 31.3 | 75 | 54.7 | |
| Lenox town | 874 | 80.5 | 35 | 4.0 | 11.4 | 805 | 34.9 | 16 | 31.3 | 52 | 67.3 | |
| Coweta County | 89 215 | 66.7 | 3 257 | 3.7 | 30.2 | 82 117 | 52.3 | 878 | 39.2 | 3 743 | 50.5 | |
| Grantville CCD | 3 818 | 77.7 | 14 | 0.4 | - | 3 490 | 42.5 | 26 | 92.3 | 67 | 37.3 | |
| Corinth town (part) | 8 | 25.0 | - | - | (X) | 8 | 100.0 | - | (X) | 3 | - | |
| Grantville city | 1 288 | 82.0 | 7 | 0.5 | - | 1 179 | 41.5 | 2 | - | 18 | 55.6 | |
| Moreland CCD | 3 312 | 71.9 | 10 | 0.3 | 100.0 | 3 093 | 39.9 | 2 | 50.0 | 68 | 11.8 | |
| Moreland town | 384 | 81.7 | 1 | 0.3 | 100.0 | 353 | 35.1 | 2 | 50.0 | 3 | - | |
| Newnan CCD | 70 147 | 65.6 | 2 957 | 4.2 | 28.5 | 64 654 | 53.9 | 801 | 38.7 | 3 217 | 54.1 | |
| East Newnan CDP | 1 524 | 81.4 | 169 | 11.1 | 8.3 | 1 443 | 44.3 | - | (X) | 148 | 96.6 | |
| Newnan city | 16 098 | 76.5 | 851 | 5.3 | 23.9 | 14 819 | 62.2 | 117 | 27.4 | 821 | 60.8 | |
| Palmetto city (part) | 345 | 80.8 | 132 | 38.3 | - | 320 | 54.7 | 42 | 66.7 | 124 | 83.9 | |
| Sharpsburg town (part) | - | (X) | - | (X) | (X) | - | (X) | - | (X) | - | (X) | |
| Senoia CCD | 11 938 | 67.8 | 276 | 2.3 | 46.4 | 10 880 | 49.7 | 49 | 18.4 | 391 | 30.4 | |
| Haralson town (part) | 130 | 70.0 | - | - | (X) | 124 | 41.1 | - | (X) | 2 | - | |
| Senoia city | 1 734 | 68.1 | 29 | 1.7 | 24.1 | 1 571 | 53.3 | 2 | - | 56 | 28.6 | |
| Sharpsburg town (part) | 296 | 76.5 | 2 | 0.7 | - | 277 | 45.5 | 1 | - | 5 | 40.0 | |
| Turin town | 164 | 73.8 | - | - | (X) | 158 | 12.0 | - | (X) | 3 | - | |
| Crawford County | 12 495 | 84.4 | 58 | 0.5 | 67.2 | 11 749 | 34.6 | 69 | 49.3 | 163 | 48.5 | |
| Roberta CCD | 3 630 | 88.4 | 12 | 0.3 | 100.0 | 3 425 | 26.3 | 12 | 58.3 | 64 | 60.9 | |
| Roberta city | 774 | 83.6 | - | - | (X) | 719 | 34.9 | - | (X) | 6 | 66.7 | |
| Zenith CCD | 8 865 | 82.7 | 46 | 0.5 | 58.7 | 8 324 | 38.0 | 57 | 47.4 | 99 | 40.4 | |
| Crisp County | 21 996 | 86.5 | 468 | 2.1 | 20.1 | 20 244 | 42.0 | 239 | 55.2 | 684 | 58.0 | |
| Arabi CCD | 1 602 | 85.9 | 22 | 1.4 | 9.1 | 1 501 | 35.0 | 9 | 33.3 | 64 | 35.9 | |
| Arabi town | 441 | 82.3 | 6 | 1.4 | - | 414 | 33.8 | 3 | 100.0 | 13 | 15.4 | |
| Cordele CCD | 20 394 | 86.6 | 446 | 2.2 | 20.6 | 18 743 | 42.6 | 230 | 56.1 | 620 | 60.3 | |
| Cordele city | 11 482 | 88.5 | 199 | 1.7 | 32.2 | 10 470 | 45.8 | 82 | 61.0 | 344 | 55.8 | |

Table 1. **Place of Birth, Residence in 1995, and Language: 2000—Con.**

[Data based on a sample (except Tables 65-68). For information on confidentiality protection, coverage, sampling error, and nonsampling error, see Appendix G. For location of definitions, see "How to Use This Census Report"]

| State County County Subdivision Place | Total population | Native population— Percent born in state of residence | Foreign-born population | | | Population 5 years and over | | Speak a language other than English at home | | | |
|--|---------------------|--|-------------------------|-----------------------------------|------------------------------------|--------------------------------|---|---|---|---------------------------------|---|
| | | | Number | Percent of total population | Percent naturalized citizens | Number | Percent living in different house in 1995 | Population 5 to 17 years | | Population 18 years and over | |
| | | | | | | | | Number | Percent who speak English less than "very well" | Number | Percent who speak English less than "very well" |
| Dade County | 15 154 | 34.8 | 218 | 1.4 | 33.9 | 14 264 | 40.2 | 60 | 16.7 | 404 | 37.9 |
| Lookout Mountain CCD | 3 284 | 30.2 | 68 | 2.1 | 23.5 | 3 134 | 49.6 | 10 | - | 148 | 42.6 |
| Sand Mountain CCD | 4 086 | 38.5 | 18 | 0.4 | 38.9 | 3 833 | 33.2 | 2 | 100.0 | 34 | 88.2 |
| Valley CCD | 7 784 | 34.9 | 132 | 1.7 | 38.6 | 7 297 | 40.0 | 48 | 16.7 | 222 | 27.0 |
| Trenton city | 1 966 | 39.2 | 17 | 0.9 | 64.7 | 1 842 | 45.1 | 9 | 11.1 | 40 | 7.5 |
| Dawson County | 15 999 | 66.0 | 229 | 1.4 | 41.9 | 14 860 | 49.9 | 60 | 31.7 | 433 | 32.3 |
| Dawsonville CCD | 4 630 | 69.4 | 66 | 1.4 | 42.4 | 4 340 | 47.1 | 24 | 29.2 | 86 | 26.7 |
| Dawsonville city | 624 | 78.1 | 3 | 0.5 | 100.0 | 573 | 55.3 | - | (X) | 11 | 18.2 |
| Juno CCD | 11 369 | 64.6 | 163 | 1.4 | 41.7 | 10 520 | 51.1 | 36 | 33.3 | 347 | 33.7 |
| Decatur County | 28 240 | 74.3 | 661 | 2.3 | 19.2 | 26 042 | 42.3 | 240 | 42.5 | 993 | 51.7 |
| Attapulgus CCD | 3 100 | 79.8 | 98 | 3.2 | 26.5 | 2 853 | 38.4 | 43 | 46.5 | 143 | 62.9 |
| Attapulgus city | 490 | 68.4 | 19 | 3.9 | 21.1 | 467 | 48.8 | 36 | 55.6 | 26 | 61.5 |
| Bainbridge CCD | 16 516 | 74.3 | 336 | 2.0 | 28.8 | 15 160 | 47.7 | 103 | 35.9 | 555 | 49.0 |
| Bainbridge city (part) | 11 598 | 73.5 | 199 | 1.7 | 45.2 | 10 615 | 46.9 | 23 | 56.5 | 362 | 42.5 |
| Brinson CCD | 2 908 | 78.6 | 48 | 1.7 | 4.2 | 2 695 | 36.5 | 21 | - | 93 | 41.9 |
| Brinson town | 230 | 77.4 | 9 | 3.9 | 22.2 | 211 | 30.3 | 4 | - | 23 | 26.1 |
| Climax CCD | 3 657 | 76.1 | 42 | 1.1 | 21.4 | 3 404 | 34.9 | 2 | 100.0 | 68 | 13.2 |
| Bainbridge city (part) | 96 | 57.8 | 6 | 6.3 | - | 84 | 89.3 | - | (X) | 6 | - |
| Climax city | 305 | 85.7 | 4 | 1.3 | 75.0 | 266 | 25.2 | 2 | 100.0 | 4 | 25.0 |
| Faceville CCD | 2 059 | 56.0 | 137 | 6.7 | - | 1 930 | 27.4 | 71 | 60.6 | 134 | 76.9 |
| DeKalb County | 665 865 | 50.5 | 101 320 | 15.2 | 26.2 | 619 018 | 56.2 | 18 871 | 49.3 | 88 908 | 59.1 |
| Atlanta-Decatur CCD | 362 708 | 56.0 | 35 494 | 9.8 | 32.7 | 337 921 | 52.1 | 7 742 | 46.2 | 32 168 | 47.2 |
| Atlanta city (part) | 29 801 | 66.7 | 1 503 | 5.0 | 23.2 | 27 978 | 50.1 | 321 | 55.1 | 1 790 | 48.9 |
| Avondale Estates city | 2 553 | 34.9 | 85 | 3.3 | 49.4 | 2 405 | 44.7 | 26 | - | 116 | 34.5 |
| Belvedere Park CDP | 18 953 | 65.9 | 1 142 | 6.0 | 36.1 | 17 562 | 50.8 | 451 | 57.0 | 1 076 | 52.4 |
| Candler-McAfee CDP | 28 188 | 75.5 | 788 | 2.8 | 46.1 | 26 319 | 37.1 | 351 | 49.0 | 974 | 33.7 |
| Clarkston city | 6 826 | 42.5 | 2 301 | 33.7 | 17.9 | 6 243 | 80.4 | 669 | 53.5 | 1 891 | 73.9 |
| Decatur city | 18 205 | 51.4 | 1 190 | 6.5 | 33.5 | 17 101 | 52.1 | 347 | 60.2 | 1 011 | 29.5 |
| Druid Hills CDP | 12 686 | 30.7 | 1 271 | 10.0 | 35.3 | 12 256 | 62.0 | 113 | 31.9 | 1 791 | 14.5 |
| Gresham Park CDP | 9 166 | 78.6 | 110 | 1.2 | 38.2 | 8 394 | 39.9 | 118 | 28.0 | 256 | 29.3 |
| North Decatur CDP (part) | 14 631 | 41.6 | 1 694 | 11.6 | 36.6 | 14 052 | 56.9 | 148 | 16.9 | 1 623 | 32.6 |
| North Druid Hills CDP | 18 852 | 31.4 | 2 788 | 14.8 | 36.4 | 18 190 | 67.1 | 301 | 28.6 | 2 682 | 25.2 |
| Panthersville CDP | 11 674 | 63.3 | 468 | 4.0 | 37.0 | 10 639 | 54.6 | 306 | 66.7 | 594 | 41.8 |
| Pine Lake city (part) | - | (X) | - | (X) | (X) | - | (X) | - | (X) | - | (X) |
| Redan CDP (part) | 14 949 | 40.6 | 1 029 | 6.9 | 44.3 | 13 802 | 49.3 | 247 | 41.3 | 935 | 35.8 |
| Scottsdale CDP | 9 743 | 57.5 | 1 437 | 14.7 | 23.2 | 8 998 | 63.5 | 322 | 29.5 | 1 210 | 46.4 |
| Tucker CDP (part) | 1 347 | 45.3 | 204 | 15.1 | 59.8 | 1 261 | 40.0 | 44 | 27.3 | 227 | 55.1 |
| Chamblee-Doraville CCD | 129 097 | 37.3 | 43 016 | 33.3 | 15.2 | 120 458 | 63.7 | 7 008 | 58.9 | 38 809 | 71.3 |
| Chamblee city | 9 838 | 49.1 | 6 315 | 64.2 | 6.5 | 8 988 | 72.3 | 1 142 | 73.1 | 5 266 | 92.8 |
| Doraville city | 10 135 | 45.7 | 4 725 | 46.6 | 16.9 | 9 433 | 61.8 | 1 043 | 53.5 | 4 302 | 77.4 |
| Dunwoody CDP | 32 808 | 33.1 | 4 893 | 14.9 | 32.4 | 30 649 | 51.9 | 662 | 30.1 | 4 595 | 38.3 |
| North Atlanta CDP | 38 403 | 37.5 | 13 400 | 34.9 | 13.7 | 36 016 | 69.7 | 1 894 | 58.3 | 12 054 | 70.3 |
| Lithonia CCD | 73 837 | 48.4 | 5 654 | 7.7 | 52.9 | 67 456 | 59.7 | 1 163 | 46.6 | 3 088 | 29.1 |
| Lithonia city | 2 238 | 70.2 | 116 | 5.2 | 41.4 | 2 018 | 51.6 | 12 | 33.3 | 97 | 39.2 |
| Redan CDP (part) | 18 897 | 51.2 | 1 760 | 9.3 | 53.1 | 17 286 | 53.8 | 305 | 51.1 | 1 045 | 26.3 |
| Stone Mountain CCD | 42 229 | 44.7 | 5 905 | 14.0 | 37.0 | 38 816 | 65.4 | 1 200 | 36.7 | 4 175 | 60.9 |
| Pine Lake city (part) | 563 | 43.2 | 58 | 10.3 | 31.0 | 526 | 61.8 | 6 | 33.3 | 44 | 22.7 |
| Stone Mountain city | 6 833 | 50.3 | 803 | 11.8 | 25.7 | 6 235 | 58.7 | 198 | 38.4 | 518 | 63.7 |
| Tucker CCD | 57 994 | 43.2 | 11 251 | 19.4 | 28.5 | 54 367 | 54.8 | 1 758 | 35.0 | 10 668 | 58.3 |
| North Decatur CDP (part) | 525 | 51.3 | 73 | 13.9 | 58.9 | 461 | 42.3 | 12 | - | 82 | 19.5 |
| Tucker CDP (part) | 25 269 | 45.0 | 4 206 | 16.6 | 29.6 | 23 786 | 51.3 | 830 | 34.9 | 3 919 | 57.4 |
| Dodge County | 19 171 | 87.5 | 275 | 1.4 | 42.9 | 17 996 | 40.7 | 92 | 53.3 | 415 | 38.6 |
| Chauncey CCD | 1 884 | 87.5 | 1 | 0.1 | - | 1 749 | 28.6 | 21 | 90.5 | 10 | 40.0 |
| Chauncey town | 259 | 90.0 | - | - | (X) | 251 | 35.1 | 4 | 100.0 | 6 | 66.7 |
| Milan town (part) | 437 | 93.1 | - | - | (X) | 395 | 22.8 | 2 | - | - | (X) |
| Chester CCD | 2 738 | 83.0 | 51 | 1.9 | 17.6 | 2 655 | 43.3 | 4 | - | 77 | 33.8 |
| Chester town | 329 | 93.9 | - | - | (X) | 322 | 28.0 | - | (X) | 2 | - |
| Eastman CCD | 12 842 | 87.8 | 204 | 1.6 | 52.0 | 11 961 | 44.0 | 58 | 36.2 | 307 | 41.7 |
| Eastman city | 5 165 | 88.9 | 148 | 2.9 | 50.7 | 4 824 | 51.0 | 23 | 78.3 | 164 | 41.5 |
| Rhine CCD | 1 707 | 92.7 | 19 | 1.1 | 15.8 | 1 631 | 25.0 | 9 | 100.0 | 21 | 9.5 |
| Rhine town | 419 | 93.0 | 3 | 0.7 | 100.0 | 397 | 31.2 | 3 | 100.0 | 5 | 40.0 |
| Dooly County | 11 525 | 88.2 | 174 | 1.5 | 20.1 | 10 764 | 42.3 | 116 | 29.3 | 394 | 41.6 |
| Byromville CCD | 1 660 | 85.9 | 43 | 2.6 | 14.0 | 1 514 | 34.7 | 20 | 65.0 | 56 | 62.5 |
| Byromville town | 389 | 93.4 | 8 | 2.1 | - | 349 | 46.4 | 4 | - | 12 | 50.0 |
| Dooling town | 190 | 88.9 | 19 | 10.0 | - | 168 | 28.0 | 7 | 100.0 | 19 | 100.0 |
| Lilly city | 203 | 86.2 | - | - | (X) | 174 | 28.7 | - | (X) | 3 | - |
| Unadilla CCD | 4 533 | 86.9 | 22 | 0.5 | 90.9 | 4 314 | 47.2 | 22 | 36.4 | 179 | 22.9 |
| Pinehurst city | 322 | 89.8 | 7 | 2.2 | 100.0 | 319 | 23.2 | - | (X) | 7 | 85.7 |
| Unadilla city | 2 787 | 84.0 | 11 | 0.4 | 81.8 | 2 683 | 53.0 | 14 | 57.1 | 150 | 22.0 |
| Vienna CCD | 5 332 | 90.0 | 109 | 2.0 | 8.3 | 4 936 | 40.3 | 74 | 17.6 | 159 | 55.3 |
| Vienna city | 3 022 | 91.3 | 109 | 3.6 | 8.3 | 2 756 | 40.6 | 29 | 44.8 | 139 | 63.3 |
| Dougherty County | 96 065 | 78.0 | 1 666 | 1.7 | 37.2 | 88 735 | 47.9 | 888 | 43.4 | 3 018 | 37.5 |
| East Dougherty CCD | 36 474 | 78.6 | 597 | 1.6 | 31.0 | 33 387 | 51.3 | 308 | 35.4 | 930 | 35.4 |
| Albany city (part) | 23 472 | 82.9 | 172 | 0.7 | 49.4 | 21 324 | 55.1 | 213 | 35.7 | 456 | 26.3 |
| Putney CDP | 3 006 | 72.2 | 35 | 1.2 | 42.9 | 2 854 | 25.8 | 14 | 57.1 | 44 | 43.2 |
| West Dougherty CCD | 59 591 | 77.6 | 1 069 | 1.8 | 40.7 | 55 348 | 45.8 | 580 | 47.6 | 2 088 | 38.5 |
| Albany city (part) | 53 581 | 78.0 | 977 | 1.8 | 42.9 | 49 756 | 46.7 | 530 | 48.1 | 1 905 | 39.4 |
| Douglas County | 92 174 | 62.0 | 3 550 | 3.9 | 38.0 | 85 459 | 49.0 | 1 016 | 39.8 | 4 262 | 38.4 |
| Bill Arp CCD | 30 247 | 58.1 | 1 082 | 3.6 | 40.6 | 28 206 | 45.6 | 282 | 44.3 | 1 190 | 38.3 |
| Douglasville city (part) | 5 063 | 49.4 | 159 | 3.1 | 38.4 | 4 623 | 62.0 | 62 | 58.1 | 162 | 16.7 |
| Fairplay CCD | 5 479 | 67.2 | 35 | 0.6 | 54.3 | 5 083 | 39.1 | 16 | 100.0 | 98 | 33.7 |
| Lithia Springs-Douglasville CCD | 50 762 | 62.7 | 2 323 | 4.6 | 37.1 | 46 916 | 53.0 | 707 | 37.2 | 2 914 | 38.7 |
| Austell city (part) | 177 | 65.2 | 16 | 9.0 | - | 158 | 96.2 | - | (X) | 16 | - |
| Douglasville city (part) | 15 043 | 60.7 | 734 | 4.9 | 30.1 | 13 880 | 64.0 | 187 | 36.9 | 1 129 | 33.6 |
| Lithia Springs city | 2 165 | 73.3 | 36 | 1.7 | 44.4 | 2 076 | 32.8 | 18 | 50.0 | 41 | 31.7 |

Table 1. Place of Birth, Residence in 1995, and Language: 2000—Con.

[Data based on a sample (except Tables 65-68). For information on confidentiality protection, coverage, sampling error, and nonsampling error, see Appendix G. For location of definitions, see "How to Use This Census Report"]

| State County County Subdivision Place | Total population | Native population— Percent born in state of residence | Foreign-born population | | | Population 5 years and over | | Speak a language other than English at home | | | |
|--|---------------------|--|-------------------------|-----------------------------------|------------------------------------|--------------------------------|---|---|---|---------------------------------|---|
| | | | Number | Percent of total population | Percent naturalized citizens | Number | Percent living in different house in 1995 | Population 5 to 17 years | | Population 18 years and over | |
| | | | | | | | | Number | Percent who speak English less than "very well" | Number | Percent who speak English less than "very well" |
| Douglas County—Con. | | | | | | | | | | | |
| Winston CCD | 5 686 | 70.5 | 110 | 1.9 | 25.5 | 5 254 | 41.7 | 11 | - | 60 | 35.0 |
| Douglasville city (part) | 49 | 51.0 | - | - | (X) | 43 | 25.6 | - | (X) | 6 | - |
| Villa Rica city (part) | 212 | 63.7 | - | - | (X) | 191 | 48.2 | - | (X) | - | (X) |
| Early County | 12 354 | 78.4 | 92 | 0.7 | 20.7 | 11 471 | 40.1 | 39 | 30.8 | 254 | 40.6 |
| Blakely CCD | 8 627 | 80.5 | 76 | 0.9 | 6.6 | 7 953 | 41.6 | 29 | 41.4 | 218 | 43.6 |
| Blakely city | 5 538 | 82.6 | 41 | 0.7 | 12.2 | 5 116 | 45.9 | 22 | 54.5 | 150 | 43.3 |
| Damascus CCD | 1 664 | 86.9 | 16 | 1.0 | 87.5 | 1 567 | 36.9 | 10 | - | 20 | 25.0 |
| Arlington city (part) | 504 | 94.4 | - | - | (X) | 442 | 39.1 | 8 | - | - | (X) |
| Damascus town | 249 | 88.7 | 2 | 0.8 | - | 238 | 45.0 | 2 | - | 1 | - |
| Jakin CCD | 2 063 | 62.7 | - | - | (X) | 1 951 | 36.2 | - | (X) | 16 | 18.8 |
| Jakin city | 148 | 64.9 | - | - | (X) | 138 | 39.1 | - | (X) | 4 | - |
| Echols County | 3 754 | 67.5 | 473 | 12.6 | 11.4 | 3 502 | 42.1 | 223 | 34.1 | 560 | 48.8 |
| East Echols CCD | 1 684 | 66.0 | 121 | 7.2 | 39.7 | 1 561 | 43.0 | 92 | 20.7 | 172 | 42.4 |
| West Echols CCD | 2 070 | 69.0 | 352 | 17.0 | 1.7 | 1 941 | 41.4 | 131 | 43.5 | 388 | 51.5 |
| Effingham County | 37 535 | 71.8 | 502 | 1.3 | 53.8 | 34 701 | 46.5 | 182 | 37.9 | 797 | 46.0 |
| Guyton-Springfield CCD | 12 199 | 74.4 | 78 | 0.6 | 56.4 | 11 260 | 44.1 | 44 | 52.3 | 161 | 41.6 |
| Guyton city | 987 | 72.6 | 9 | 0.9 | 44.4 | 910 | 37.4 | 1 | 100.0 | 22 | 27.3 |
| Springfield city | 1 707 | 76.7 | 10 | 0.6 | - | 1 530 | 54.0 | 9 | - | 30 | 43.3 |
| Rincon CCD | 22 389 | 70.0 | 415 | 1.9 | 54.5 | 20 704 | 48.3 | 134 | 34.3 | 585 | 47.5 |
| Rincon city | 3 953 | 66.7 | 164 | 4.1 | 52.4 | 3 641 | 58.4 | 44 | - | 151 | 60.3 |
| Shawnee CCD | 2 947 | 74.8 | 9 | 0.3 | - | 2 737 | 42.4 | 4 | - | 51 | 43.1 |
| Elbert County | 20 511 | 80.0 | 382 | 1.9 | 34.3 | 19 247 | 36.9 | 183 | 31.7 | 472 | 45.1 |
| Bowman CCD | 3 366 | 79.0 | 13 | 0.4 | 46.2 | 3 124 | 34.3 | 13 | 100.0 | 21 | 19.0 |
| Bowman city | 899 | 74.9 | 3 | 0.3 | - | 839 | 38.3 | 7 | 100.0 | 18 | 22.2 |
| Coldwater Creek CCD | 2 788 | 71.1 | 96 | 3.4 | - | 2 629 | 42.5 | 3 | 100.0 | 61 | 54.1 |
| Elberton CCD | 14 357 | 81.9 | 273 | 1.9 | 45.8 | 13 494 | 36.4 | 167 | 25.1 | 390 | 45.1 |
| Elberton city | 4 707 | 82.6 | 74 | 1.6 | 58.1 | 4 433 | 45.5 | 43 | 55.8 | 86 | 53.5 |
| Emanuel County | 21 837 | 89.1 | 891 | 4.1 | 18.4 | 20 410 | 34.9 | 340 | 52.9 | 865 | 53.6 |
| Adrian CCD | 1 510 | 87.4 | 64 | 4.2 | 23.4 | 1 388 | 25.8 | 24 | 79.2 | 45 | 42.2 |
| Adrian city (part) | 275 | 84.7 | - | - | (X) | 236 | 32.6 | - | (X) | - | (X) |
| Oak Park CCD | 1 028 | 90.4 | 104 | 10.1 | 1.9 | 976 | 37.0 | 10 | 100.0 | 85 | 96.5 |
| Oak Park town (part) | 276 | 87.2 | 18 | 6.5 | - | 260 | 32.7 | - | (X) | 18 | 83.3 |
| Summertown CCD | 1 870 | 90.6 | 95 | 5.1 | 33.7 | 1 787 | 23.1 | 14 | 50.0 | 52 | 55.8 |
| Summertown town | 138 | 97.1 | - | - | (X) | 134 | 27.6 | 5 | 60.0 | 1 | 100.0 |
| Swainsboro CCD | 12 639 | 88.3 | 437 | 3.5 | 23.8 | 11 748 | 36.8 | 204 | 45.6 | 454 | 35.5 |
| Nunez town | 175 | 91.9 | 14 | 8.0 | 42.9 | 159 | 30.2 | 3 | 100.0 | 17 | 82.4 |
| Oak Park town (part) | 23 | 78.3 | - | - | (X) | 21 | 71.4 | - | (X) | - | (X) |
| Swainsboro city | 6 840 | 87.3 | 82 | 1.2 | 67.1 | 6 292 | 38.4 | 65 | 35.4 | 167 | 14.4 |
| Twin City CCD | 4 790 | 91.0 | 191 | 4.0 | 5.8 | 4 511 | 37.0 | 88 | 58.0 | 229 | 75.5 |
| Garfield town | 154 | 83.8 | - | - | (X) | 153 | 28.1 | - | (X) | - | (X) |
| Oak Park town (part) | 46 | 84.8 | - | - | (X) | 42 | 97.6 | - | (X) | - | (X) |
| Stillmore town | 736 | 86.6 | 160 | 21.7 | - | 703 | 46.7 | 32 | 81.3 | 147 | 95.9 |
| Twin City city | 1 729 | 91.3 | 19 | 1.1 | - | 1 634 | 40.3 | 4 | 100.0 | 40 | 32.5 |
| Evans County | 10 495 | 81.2 | 455 | 4.3 | 13.4 | 9 804 | 49.1 | 203 | 66.5 | 496 | 65.7 |
| Canoochee CCD | 2 647 | 79.4 | 75 | 2.8 | 22.7 | 2 440 | 47.4 | 35 | 82.9 | 129 | 50.4 |
| Claxton CCD | 7 848 | 81.8 | 380 | 4.8 | 11.6 | 7 364 | 49.6 | 168 | 63.1 | 367 | 71.1 |
| Bellville city | 147 | 81.6 | - | - | (X) | 129 | 31.8 | - | (X) | 2 | - |
| Claxton city | 2 384 | 81.3 | 71 | 3.0 | 31.0 | 2 200 | 55.7 | 48 | 35.4 | 125 | 45.6 |
| Daisy city | 112 | 79.5 | - | - | (X) | 110 | 19.1 | - | (X) | - | (X) |
| Hagan city | 879 | 85.7 | 32 | 3.6 | 9.4 | 815 | 48.8 | 4 | 50.0 | 37 | 70.3 |
| Fannin County | 19 798 | 55.3 | 210 | 1.1 | 53.3 | 18 746 | 39.2 | 119 | 55.5 | 315 | 44.1 |
| Blue Ridge CCD | 5 399 | 63.4 | 47 | 0.9 | 85.1 | 5 107 | 44.1 | 12 | 25.0 | 73 | 38.4 |
| Blue Ridge city | 1 221 | 63.2 | 18 | 1.5 | 100.0 | 1 132 | 46.8 | 10 | 30.0 | 23 | 39.1 |
| Higdon-Mobile CCD | 1 911 | 56.1 | 14 | 0.7 | 78.6 | 1 797 | 34.8 | 8 | - | 20 | 30.0 |
| McCaysville CCD | 5 601 | 46.7 | 86 | 1.5 | 48.8 | 5 310 | 35.5 | 49 | 51.0 | 107 | 59.8 |
| McCaysville city | 1 079 | 46.9 | 26 | 2.4 | 42.3 | 1 027 | 39.1 | 6 | - | 27 | 51.9 |
| Mineral Bluff CCD | 2 899 | 51.6 | 29 | 1.0 | 34.5 | 2 746 | 41.8 | 27 | 100.0 | 55 | 18.2 |
| Morganton CCD | 3 988 | 58.8 | 34 | 0.9 | 26.5 | 3 786 | 37.7 | 23 | 47.8 | 60 | 51.7 |
| Morganton town | 310 | 59.0 | 5 | 1.6 | 100.0 | 297 | 47.5 | - | (X) | 2 | - |
| Fayette County | 91 263 | 45.7 | 4 606 | 5.0 | 46.6 | 86 007 | 48.7 | 1 327 | 29.8 | 4 699 | 35.5 |
| Brooks CCD | 7 673 | 64.9 | 126 | 1.6 | 74.6 | 7 274 | 39.9 | 41 | 14.6 | 150 | 15.3 |
| Brooks town | 559 | 73.7 | 19 | 3.4 | 89.5 | 555 | 32.4 | 6 | 100.0 | 10 | 40.0 |
| Woolsey town | 168 | 66.1 | - | - | (X) | 166 | 30.7 | - | (X) | 2 | - |
| Fayetteville CCD | 37 274 | 55.4 | 1 409 | 3.8 | 63.7 | 35 302 | 44.6 | 439 | 18.2 | 1 689 | 36.1 |
| Fayetteville city (part) | 10 616 | 52.8 | 414 | 3.9 | 56.5 | 9 963 | 61.9 | 84 | 44.0 | 559 | 24.5 |
| Tyrone CCD | 46 316 | 34.3 | 3 071 | 6.6 | 37.6 | 43 431 | 53.6 | 847 | 36.5 | 2 860 | 36.2 |
| Fayetteville city (part) | 665 | 36.6 | 42 | 6.3 | 33.3 | 591 | 91.2 | 10 | - | 79 | 81.0 |
| Peachtree City city | 31 896 | 26.2 | 2 494 | 7.8 | 36.0 | 29 922 | 53.3 | 649 | 40.5 | 2 240 | 33.9 |
| Tyrone town | 3 865 | 58.9 | 95 | 2.5 | 65.3 | 3 628 | 42.4 | 34 | 67.6 | 144 | 29.2 |
| Floyd County | 90 565 | 74.9 | 4 722 | 5.2 | 28.6 | 84 524 | 46.2 | 1 638 | 47.1 | 4 936 | 62.6 |
| Armuchee CCD | 9 413 | 74.3 | 268 | 2.8 | 46.3 | 8 743 | 46.3 | 90 | 20.0 | 315 | 49.8 |
| Rome city (part) | 227 | 52.8 | 9 | 4.0 | 100.0 | 219 | 89.5 | - | (X) | - | (X) |
| Cave Spring CCD | 4 577 | 74.8 | 50 | 1.1 | 60.0 | 4 306 | 34.8 | 46 | 60.9 | 59 | 28.8 |
| Cave Spring city | 940 | 66.0 | 8 | 0.9 | 75.0 | 894 | 37.8 | 10 | 30.0 | 18 | 22.2 |
| Rome CCD | 72 489 | 74.8 | 4 352 | 6.0 | 27.3 | 67 647 | 47.4 | 1 463 | 48.3 | 4 426 | 65.3 |
| Lindale CDP | 4 149 | 83.5 | 94 | 2.3 | 8.5 | 3 882 | 43.6 | 48 | 100.0 | 66 | 72.7 |
| Rome city (part) | 34 828 | 74.0 | 3 120 | 9.0 | 24.3 | 32 635 | 52.4 | 1 064 | 47.0 | 3 056 | 71.4 |
| Shannon CCD | 4 086 | 78.7 | 52 | 1.3 | 15.4 | 3 828 | 37.7 | 39 | 51.3 | 136 | 22.1 |
| Shannon CDP | 1 778 | 84.2 | 52 | 2.9 | 15.4 | 1 653 | 26.7 | 19 | - | 105 | 20.0 |
| Forsyth County | 98 407 | 52.4 | 5 883 | 6.0 | 26.8 | 88 989 | 59.4 | 1 598 | 46.4 | 6 079 | 54.2 |
| Big Creek CCD | 27 065 | 41.4 | 2 125 | 7.9 | 33.2 | 23 798 | 73.9 | 469 | 29.0 | 1 925 | 55.3 |
| Chestatee CCD | 9 652 | 62.6 | 349 | 3.6 | 21.8 | 8 904 | 53.5 | 158 | 57.6 | 381 | 68.8 |

Table 1. Place of Birth, Residence in 1995, and Language: 2000—Con.

[Data based on a sample (except Tables 65-68). For information on confidentiality protection, coverage, sampling error, and nonsampling error, see Appendix G. For location of definitions, see "How to Use This Census Report"]

| State County County Subdivision Place | Total population | Native population— Percent born in state of residence | Foreign-born population | | | Population 5 years and over | | Speak a language other than English at home | | | |
|--|---------------------|--|-------------------------|-----------------------------------|------------------------------------|--------------------------------|---|---|---|---------------------------------|---|
| | | | Number | Percent of total population | Percent naturalized citizens | Number | Percent living in different house in 1995 | Population 5 to 17 years | | Population 18 years and over | |
| | | | | | | | | Number | Percent who speak English less than "very well" | Number | Percent who speak English less than "very well" |
| Forsyth County—Con. | | | | | | | | | | | |
| Cumming CCD | 52 093 | 53.8 | 3 279 | 6.3 | 24.2 | 47 534 | 55.2 | 868 | 48.6 | 3 564 | 53.8 |
| Cumming city | 4 394 | 59.0 | 840 | 19.1 | 6.4 | 4 046 | 59.8 | 194 | 69.6 | 720 | 83.8 |
| Silver City CCD | 9 597 | 64.2 | 130 | 1.4 | - | 8 753 | 49.0 | 103 | 89.3 | 209 | 24.4 |
| Franklin County | | | | | | | | | | | |
| Carnesville CCD | 5 293 | 78.0 | 14 | 0.3 | - | 4 982 | 39.0 | 11 | - | 82 | 12.2 |
| Carnesville city | 559 | 77.5 | 3 | 0.5 | - | 537 | 40.6 | - | (X) | 18 | 27.8 |
| Lavonia CCD | 6 896 | 68.8 | 164 | 2.4 | 50.6 | 6 458 | 41.5 | 15 | - | 144 | 51.4 |
| Gumlog CDP | 2 016 | 55.0 | 48 | 2.4 | 31.3 | 1 912 | 37.1 | 8 | - | 48 | 39.6 |
| Lavonia city | 1 865 | 80.7 | 14 | 0.8 | 21.4 | 1 706 | 48.9 | 7 | - | 27 | 37.0 |
| Martin town (part) | - | (X) | - | (X) | (X) | - | (X) | - | (X) | - | (X) |
| Royston CCD | 5 208 | 76.8 | 58 | 1.1 | 19.0 | 4 888 | 40.0 | 25 | 24.0 | 126 | 31.7 |
| Canon city (part) | 667 | 79.9 | 9 | 1.3 | - | 630 | 24.3 | 12 | 41.7 | 11 | 45.5 |
| Franklin Springs city | 801 | 48.5 | 34 | 4.2 | 5.9 | 779 | 49.2 | 1 | 100.0 | 65 | 44.6 |
| Royston city (part) | 1 803 | 85.6 | 10 | 0.6 | 40.0 | 1 704 | 49.5 | 8 | - | 18 | 33.3 |
| Sandy Cross CCD | 2 888 | 75.8 | 8 | 0.3 | 100.0 | 2 671 | 38.7 | 7 | 100.0 | 37 | 45.9 |
| Fulton County | | | | | | | | | | | |
| Atlanta CCD | 496 142 | 57.7 | 42 743 | 8.6 | 23.5 | 465 289 | 57.1 | 9 360 | 46.0 | 49 193 | 47.9 |
| Atlanta city (part) | 386 809 | 62.3 | 25 849 | 6.7 | 24.6 | 361 995 | 56.2 | 6 533 | 47.6 | 33 573 | 45.0 |
| College Park city (part) | - | (X) | - | (X) | (X) | - | (X) | - | (X) | - | (X) |
| East Point city (part) | 87 | 88.5 | - | - | (X) | 77 | 27.3 | - | (X) | - | (X) |
| Hapeville city (part) | 6 180 | 66.5 | 1 386 | 22.4 | 25.0 | 5 811 | 56.0 | 369 | 56.9 | 1 399 | 74.9 |
| Roswell city (part) | - | (X) | - | (X) | (X) | - | (X) | - | (X) | - | (X) |
| Sandy Springs CDP (part) | 85 513 | 32.8 | 15 052 | 17.6 | 20.9 | 80 888 | 64.3 | 2 312 | 40.3 | 13 592 | 52.4 |
| College Park CCD | 17 439 | 61.3 | 1 527 | 8.8 | 33.1 | 15 990 | 64.1 | 270 | 43.0 | 1 615 | 50.2 |
| College Park city (part) | 16 909 | 60.8 | 1 507 | 8.9 | 33.6 | 15 531 | 64.6 | 270 | 43.0 | 1 544 | 48.4 |
| East Point city (part) | 10 | - | - | - | (X) | 10 | - | - | (X) | - | (X) |
| East Point CCD | 42 613 | 67.0 | 3 122 | 7.3 | 27.8 | 38 855 | 51.8 | 996 | 58.6 | 3 276 | 61.5 |
| Atlanta city (part) | 19 | 100.0 | - | - | (X) | 19 | - | - | (X) | - | (X) |
| College Park city (part) | - | (X) | - | (X) | (X) | - | (X) | - | (X) | - | (X) |
| East Point city (part) | 39 332 | 67.2 | 3 101 | 7.9 | 27.6 | 35 839 | 51.4 | 965 | 60.5 | 3 190 | 62.8 |
| Hapeville city (part) | - | (X) | - | (X) | (X) | - | (X) | - | (X) | - | (X) |
| Fairburn-Union City CCD | 47 483 | 63.6 | 2 417 | 5.1 | 37.0 | 43 887 | 45.8 | 779 | 44.8 | 2 680 | 44.8 |
| College Park city (part) | 2 341 | 38.7 | 255 | 10.9 | 23.1 | 2 116 | 83.4 | 29 | 27.6 | 224 | 72.3 |
| East Point city (part) | - | (X) | - | (X) | (X) | - | (X) | - | (X) | - | (X) |
| Fairburn city | 5 136 | 66.7 | 428 | 8.3 | 34.1 | 4 725 | 49.7 | 202 | 32.2 | 576 | 47.0 |
| Union City city | 11 421 | 60.9 | 691 | 6.1 | 30.5 | 10 591 | 57.4 | 178 | 51.1 | 675 | 55.3 |
| Palmetto CCD | 6 359 | 73.1 | 272 | 4.3 | 51.5 | 5 860 | 40.9 | 90 | 15.6 | 323 | 28.8 |
| Palmetto city (part) | 2 862 | 75.4 | 201 | 7.0 | 36.8 | 2 564 | 52.8 | 32 | - | 237 | 30.4 |
| Roswell-Alpharetta CCD | 205 970 | 31.5 | 28 538 | 13.9 | 30.9 | 189 298 | 61.1 | 6 570 | 32.7 | 25 606 | 49.6 |
| Alpharetta city | 34 611 | 31.4 | 4 037 | 11.7 | 31.6 | 31 549 | 69.6 | 808 | 27.7 | 3 617 | 37.5 |
| Mountain Park city (part) | 471 | 53.7 | 22 | 4.7 | 72.7 | 443 | 43.8 | - | (X) | 22 | 27.3 |
| Roswell city (part) | 79 844 | 31.3 | 12 562 | 15.7 | 24.9 | 74 532 | 57.9 | 2 613 | 43.4 | 11 605 | 59.2 |
| Sandy Springs CDP (part) | 11 | - | - | - | (X) | 11 | - | - | (X) | - | (X) |
| Gilmer County | | | | | | | | | | | |
| Cartecay CCD | 3 249 | 72.7 | 100 | 3.1 | 5.0 | 3 024 | 41.5 | 29 | 20.7 | 113 | 55.8 |
| Carters Lake CCD | 6 384 | 71.4 | 326 | 5.1 | 7.7 | 5 868 | 55.0 | 101 | 74.3 | 367 | 75.2 |
| Ellijay city (part) | 1 | - | - | - | (X) | 1 | 100.0 | - | (X) | - | (X) |
| Cohutta CCD | 4 512 | 70.3 | 83 | 1.8 | 65.1 | 4 162 | 38.6 | - | (X) | 124 | 28.2 |
| Ellijay CCD | 5 769 | 74.1 | 778 | 13.5 | 7.3 | 5 332 | 54.5 | 145 | 72.4 | 804 | 85.1 |
| East Ellijay city | 707 | 72.1 | 180 | 25.5 | 4.4 | 644 | 63.5 | 32 | 62.5 | 174 | 92.0 |
| Ellijay city (part) | 1 551 | 73.8 | 329 | 21.2 | 5.2 | 1 432 | 56.2 | 73 | 72.6 | 322 | 85.4 |
| Rich Mountain CCD | 3 542 | 70.7 | 65 | 1.8 | 36.9 | 3 347 | 44.0 | 10 | - | 78 | 37.2 |
| Glascok County | | | | | | | | | | | |
| Gibson CCD | 1 860 | 87.0 | - | - | (X) | 2 391 | 40.0 | 3 | - | 7 | 28.6 |
| Gibson city | 703 | 84.6 | - | - | (X) | 1 731 | 42.2 | 3 | - | 5 | 40.0 |
| Mitchell CCD | 696 | 89.2 | - | - | (X) | 678 | 49.6 | - | (X) | 2 | 100.0 |
| Edge Hill city | 43 | 90.7 | - | - | (X) | 660 | 34.4 | - | (X) | 2 | - |
| Mitchell town | 206 | 88.3 | - | - | (X) | 41 | 63.4 | - | (X) | - | (X) |
| Glynn County | | | | | | | | | | | |
| Brunswick CCD | 67 568 | 63.6 | 2 244 | 3.3 | 40.8 | 63 224 | 47.6 | 692 | 35.1 | 2 961 | 37.7 |
| Brunswick city | 31 588 | 71.3 | 1 314 | 4.2 | 28.6 | 29 221 | 48.0 | 374 | 36.1 | 1 565 | 39.4 |
| Country Club Estates CDP (part) | 15 424 | 73.5 | 751 | 4.9 | 30.1 | 14 229 | 46.6 | 244 | 34.8 | 767 | 38.1 |
| Dock Junction CDP (part) | 6 677 | 64.3 | 343 | 5.1 | 25.1 | 6 148 | 55.4 | 91 | 36.3 | 484 | 36.0 |
| Everett CCD | 6 895 | 75.7 | 134 | 1.9 | 19.4 | 6 440 | 44.3 | 32 | 53.1 | 211 | 57.8 |
| Country Club Estates CDP (part) | 15 178 | 63.9 | 311 | 2.0 | 61.1 | 14 192 | 46.7 | 178 | 37.6 | 552 | 39.9 |
| Dock Junction CDP (part) | 1 025 | 48.5 | 8 | 0.8 | - | 972 | 39.3 | 22 | 100.0 | 19 | - |
| St. Simons CCD | 44 | 45.5 | - | - | (X) | 44 | 100.0 | - | (X) | - | (X) |
| St. Simons city | 14 654 | 47.0 | 544 | 3.7 | 57.9 | 14 018 | 52.6 | 56 | 30.4 | 649 | 29.9 |
| Thalman CCD | 13 448 | 46.9 | 508 | 3.8 | 57.3 | 12 873 | 52.3 | 49 | 34.7 | 595 | 30.1 |
| Thalman city | 6 148 | 63.5 | 75 | 1.2 | 46.7 | 5 793 | 35.8 | 84 | 28.6 | 195 | 43.6 |
| Gordon County | | | | | | | | | | | |
| Calhoun CCD | 44 104 | 73.8 | 2 811 | 6.4 | 14.8 | 40 940 | 47.1 | 769 | 53.4 | 2 892 | 68.8 |
| Calhoun city (part) | 26 550 | 72.2 | 2 442 | 9.2 | 14.5 | 24 673 | 50.4 | 586 | 55.8 | 2 411 | 71.8 |
| Plainville city | 10 220 | 67.3 | 1 730 | 16.9 | 15.2 | 9 498 | 62.5 | 397 | 54.9 | 1 537 | 80.5 |
| Resaca city (part) | 276 | 82.2 | 6 | 2.2 | 100.0 | 251 | 40.6 | - | (X) | 6 | - |
| Fairmount CCD | 343 | 65.1 | 102 | 29.7 | - | 313 | 84.3 | 38 | 57.9 | 77 | 85.7 |
| Fairmount city | 5 592 | 78.5 | 46 | 0.8 | 26.1 | 5 176 | 40.0 | 33 | - | 97 | 34.0 |
| Red Bud CCD | 753 | 72.0 | 2 | 0.3 | 100.0 | 733 | 34.2 | - | (X) | 9 | - |
| Ranger town | 5 349 | 74.6 | 83 | 1.6 | 10.8 | 4 930 | 51.7 | 46 | 37.0 | 131 | 51.1 |
| Sugar Valley-Resaca CCD | 91 | 84.6 | - | - | (X) | 91 | 26.4 | - | (X) | - | (X) |
| Calhoun city (part) | 6 613 | 75.4 | 240 | 3.6 | 16.7 | 6 161 | 36.3 | 104 | 64.4 | 253 | 63.2 |
| Resaca city (part) | 174 | 50.0 | 24 | 13.8 | - | 161 | 14.9 | - | (X) | 24 | 100.0 |
| Resaca city (part) | 547 | 69.5 | 10 | 1.8 | 40.0 | 498 | 42.8 | 4 | - | 15 | 86.7 |
| Grady County | | | | | | | | | | | |
| Cairo CCD | 23 659 | 74.3 | 925 | 3.9 | 8.3 | 22 021 | 43.5 | 196 | 66.8 | 965 | 66.8 |
| Cairo city | 16 346 | 75.2 | 859 | 5.3 | 6.4 | 15 171 | 46.5 | 154 | 77.3 | 828 | 71.0 |
| Calvary-Reno CCD | 9 328 | 75.1 | 479 | 5.1 | 10.4 | 8 660 | 48.4 | 118 | 70.3 | 419 | 69.0 |
| Calvary-Reno city | 1 780 | 57.1 | 24 | 1.3 | 54.2 | 1 689 | 38.0 | 17 | 17.6 | 35 | 48.6 |

Table 1. **Place of Birth, Residence in 1995, and Language: 2000—Con.**

[Data based on a sample (except Tables 65-68). For information on confidentiality protection, coverage, sampling error, and nonsampling error, see Appendix G. For location of definitions, see "How to Use This Census Report"]

| State County County Subdivision Place | Total population | Native population— Percent born in state of residence | Foreign-born population | | | Population 5 years and over | | Speak a language other than English at home | | | | |
|--|---------------------|--|-------------------------|-----------------------------------|------------------------------------|--------------------------------|---|---|---|---------------------------------|---|--|
| | | | Number | Percent of total population | Percent naturalized citizens | Number | Percent living in different house in 1995 | Population 5 to 17 years | | Population 18 years and over | | |
| | | | | | | | | Number | Percent who speak English less than "very well" | Number | Percent who speak English less than "very well" | |
| Grady County—Con. | | | | | | | | | | | | |
| Duncanville CCD | 482 | 73.2 | 12 | 2.5 | - | 454 | 47.1 | - | (X) | 12 | 41.7 | |
| Lime Sink CCD | 563 | 86.6 | 4 | 0.7 | 100.0 | 496 | 29.6 | 11 | 45.5 | 10 | 100.0 | |
| Spence CCD | 1 408 | 87.8 | - | - | (X) | 1 333 | 28.6 | - | (X) | 13 | - | |
| Whigham CCD | 3 080 | 71.5 | 26 | 0.8 | 19.2 | 2 878 | 39.2 | 14 | 28.6 | 67 | 37.3 | |
| Whigham city | 651 | 69.6 | 6 | 0.9 | - | 621 | 45.4 | 1 | - | 15 | 66.7 | |
| Greene County | 14 406 | 79.4 | 371 | 2.6 | 36.1 | 13 432 | 43.6 | 75 | 26.7 | 412 | 54.9 | |
| Greensboro CCD | 7 261 | 71.9 | 296 | 4.1 | 35.1 | 6 767 | 52.2 | 32 | 40.6 | 274 | 62.0 | |
| Greensboro city | 3 258 | 89.4 | 182 | 5.6 | 15.4 | 2 945 | 46.5 | 15 | 86.7 | 165 | 80.6 | |
| Greshamville CCD | 1 031 | 85.2 | 8 | 0.8 | - | 943 | 32.8 | - | (X) | 34 | 79.4 | |
| Siloam CCD | 1 152 | 90.8 | 50 | 4.3 | 26.0 | 1 070 | 45.0 | 21 | 19.0 | 33 | 30.3 | |
| Siloam town | 302 | 93.6 | 19 | 6.3 | 15.8 | 297 | 27.6 | 6 | 66.7 | 10 | 40.0 | |
| Union Point CCD | 2 491 | 92.0 | 3 | 0.1 | 100.0 | 2 302 | 32.3 | 10 | 20.0 | 30 | 20.0 | |
| Union Point city | 1 655 | 89.8 | 3 | 0.2 | 100.0 | 1 523 | 37.8 | 4 | 50.0 | 22 | 27.3 | |
| White Plains CCD | 1 442 | 80.2 | 2 | 0.1 | 100.0 | 1 362 | 33.6 | 9 | 11.1 | 24 | 37.5 | |
| White Plains city | 345 | 89.5 | 2 | 0.6 | 100.0 | 320 | 37.5 | 3 | 33.3 | 10 | 90.0 | |
| Woodville CCD | 1 029 | 81.1 | 12 | 1.2 | 100.0 | 988 | 33.9 | 3 | - | 17 | 23.5 | |
| Woodville city | 393 | 87.3 | - | - | (X) | 373 | 22.3 | 3 | - | 1 | - | |
| Gwinnett County | 588 448 | 44.9 | 99 518 | 16.9 | 30.0 | 541 751 | 58.3 | 22 786 | 36.9 | 92 229 | 57.1 | |
| Buford CCD | 28 430 | 56.3 | 2 992 | 10.5 | 19.5 | 25 974 | 54.3 | 717 | 39.2 | 3 098 | 61.6 | |
| Buford city (part) | 10 099 | 64.7 | 1 632 | 16.2 | 12.7 | 9 279 | 54.0 | 378 | 59.8 | 1 588 | 75.1 | |
| Rest Haven town (part) | 99 | 83.9 | 6 | 6.1 | 66.7 | 93 | 57.0 | - | (X) | 2 | 100.0 | |
| Sugar Hill city (part) | 11 117 | 52.9 | 1 063 | 9.6 | 24.6 | 10 109 | 55.7 | 287 | 15.3 | 1 063 | 51.9 | |
| Dacula-Rocky Creek CCD | 39 772 | 54.4 | 1 953 | 4.9 | 37.4 | 36 507 | 57.8 | 576 | 36.6 | 2 010 | 35.1 | |
| Auburn city (part) | 248 | 52.8 | - | - | (X) | 248 | 29.4 | 8 | - | 12 | - | |
| Braselton town (part) | 213 | 44.6 | - | - | (X) | 208 | 76.0 | - | (X) | 5 | - | |
| Buford city (part) | 524 | 80.0 | - | - | (X) | 509 | 46.2 | - | (X) | - | (X) | |
| Dacula city | 3 893 | 65.6 | 237 | 6.1 | 22.8 | 3 591 | 42.3 | 115 | 43.5 | 153 | 52.9 | |
| Lawrenceville CCD | 156 231 | 42.1 | 24 881 | 15.9 | 30.7 | 142 402 | 60.0 | 5 709 | 35.1 | 23 650 | 54.1 | |
| Lawrenceville city (part) | 21 367 | 51.9 | 3 844 | 18.0 | 22.9 | 19 811 | 59.9 | 947 | 43.4 | 3 674 | 57.9 | |
| Suwanee city (part) | 118 | 18.6 | - | - | (X) | 107 | 100.0 | - | (X) | - | (X) | |
| Lilburn CCD | 121 758 | 44.8 | 31 303 | 25.7 | 28.3 | 113 000 | 57.7 | 7 214 | 39.2 | 28 459 | 62.0 | |
| Lilburn city | 11 350 | 54.2 | 2 432 | 21.4 | 35.2 | 10 677 | 52.7 | 653 | 31.4 | 2 301 | 51.8 | |
| Mountain Park CDP | 11 485 | 51.2 | 1 301 | 11.3 | 48.0 | 10 887 | 44.0 | 324 | 19.4 | 1 270 | 37.5 | |
| Norcross city (part) | - | (X) | - | (X) | (X) | - | (X) | - | (X) | - | (X) | |
| Norcross CCD | 72 918 | 38.8 | 19 551 | 26.8 | 24.8 | 67 274 | 61.9 | 4 075 | 46.2 | 17 486 | 64.0 | |
| Berkeley Lake city (part) | 1 726 | 39.6 | 227 | 13.2 | 52.4 | 1 583 | 55.9 | 69 | 8.7 | 189 | 28.0 | |
| Duluth city (part) | - | (X) | - | (X) | (X) | - | (X) | - | (X) | - | (X) | |
| Norcross city (part) | 8 358 | 53.1 | 3 486 | 41.7 | 11.8 | 7 772 | 63.7 | 521 | 52.4 | 2 873 | 77.9 | |
| Snellville-Grayson CCD | 103 717 | 49.6 | 6 497 | 6.3 | 45.1 | 96 487 | 48.1 | 1 851 | 25.9 | 6 375 | 41.3 | |
| Grayson city | 780 | 63.3 | 7 | 0.9 | - | 744 | 43.7 | - | (X) | 15 | - | |
| Lawrenceville city (part) | 1 145 | 57.3 | 151 | 13.2 | 27.8 | 1 072 | 31.8 | 56 | 33.9 | 91 | 78.0 | |
| Loganville city (part) | 1 327 | 50.4 | 51 | 3.8 | 54.9 | 1 193 | 60.4 | 18 | 27.8 | 62 | 40.3 | |
| Snellville city | 14 956 | 50.3 | 784 | 5.2 | 44.6 | 14 150 | 42.9 | 203 | 24.6 | 702 | 39.6 | |
| Suwanee-Duluth CCD | 65 622 | 37.5 | 12 341 | 18.8 | 34.4 | 60 107 | 69.7 | 2 644 | 27.5 | 11 151 | 51.4 | |
| Berkeley Lake city (part) | 34 | 29.2 | 10 | 29.4 | 100.0 | 34 | 32.4 | 2 | - | 10 | 50.0 | |
| Duluth city (part) | 22 388 | 35.6 | 4 531 | 20.2 | 30.2 | 20 686 | 68.8 | 978 | 30.3 | 4 206 | 50.2 | |
| Sugar Hill city (part) | 114 | 11.0 | 23 | 20.2 | 60.9 | 114 | 35.1 | - | (X) | 33 | 72.7 | |
| Suwanee city (part) | 8 946 | 36.7 | 1 153 | 12.9 | 36.4 | 8 287 | 63.5 | 325 | 27.1 | 955 | 35.7 | |
| Habersham County | 35 902 | 74.7 | 2 813 | 7.8 | 22.5 | 33 709 | 44.6 | 1 012 | 45.7 | 2 922 | 63.3 | |
| Clarksville CCD | 11 389 | 73.2 | 416 | 3.7 | 36.3 | 10 745 | 42.0 | 152 | 71.7 | 466 | 46.8 | |
| Clarksville city | 1 419 | 68.6 | 21 | 1.5 | 57.1 | 1 346 | 50.0 | - | (X) | 33 | - | |
| Cornelia CCD | 21 335 | 76.5 | 2 302 | 10.8 | 19.8 | 19 974 | 46.5 | 835 | 40.6 | 2 375 | 67.1 | |
| Alto town (part) | 458 | 79.6 | 100 | 21.8 | 43.0 | 420 | 49.5 | 26 | 26.9 | 94 | 64.9 | |
| Baldwin city (part) | 2 064 | 76.0 | 573 | 27.8 | 15.9 | 1 855 | 64.2 | 184 | 57.6 | 503 | 82.3 | |
| Cornelia city | 3 555 | 73.4 | 614 | 17.3 | 28.7 | 3 347 | 50.2 | 217 | 32.3 | 585 | 76.2 | |
| Demorest city | 1 467 | 73.2 | 112 | 7.6 | 12.5 | 1 391 | 56.4 | 53 | 37.7 | 152 | 42.1 | |
| Mount Airy town | 592 | 85.5 | 26 | 4.4 | 19.2 | 530 | 32.5 | 20 | 35.0 | 30 | 43.3 | |
| Raoul CDP | 1 948 | 71.5 | 42 | 2.2 | 21.4 | 1 914 | 55.9 | 12 | 16.7 | 196 | 30.1 | |
| Turnerville CCD | 3 178 | 69.4 | 95 | 3.0 | 27.4 | 2 990 | 40.8 | 25 | 56.0 | 81 | 49.4 | |
| Tallulah Falls town (part) | 71 | 67.2 | 4 | 5.6 | - | 70 | 52.9 | - | (X) | 7 | 57.1 | |
| Hall County | 139 277 | 70.3 | 22 502 | 16.2 | 14.9 | 128 040 | 52.2 | 6 633 | 50.4 | 19 901 | 71.6 | |
| Clermont CCD | 12 049 | 75.5 | 795 | 6.6 | 21.1 | 11 102 | 43.2 | 183 | 76.5 | 601 | 60.6 | |
| Clermont town | 413 | 81.1 | 5 | 1.2 | - | 386 | 40.4 | - | (X) | 7 | 42.9 | |
| Flowery Branch CCD | 21 679 | 61.0 | 847 | 3.9 | 31.3 | 19 925 | 57.6 | 343 | 51.0 | 945 | 44.9 | |
| Braselton town (part) | 7 | - | - | - | (X) | 7 | - | - | (X) | - | (X) | |
| Buford city (part) | 85 | 76.5 | - | - | (X) | 85 | 20.0 | - | (X) | 8 | - | |
| Flowery Branch town (part) | 1 800 | 65.8 | 184 | 10.2 | 13.0 | 1 638 | 59.6 | 38 | 18.4 | 179 | 77.1 | |
| Oakwood city (part) | - | (X) | - | (X) | (X) | - | (X) | - | (X) | - | (X) | |
| Rest Haven town (part) | 25 | 20.0 | - | - | (X) | 25 | 40.0 | 2 | - | 3 | - | |
| Gainesville CCD | 73 431 | 72.8 | 18 278 | 24.9 | 13.2 | 67 217 | 54.5 | 5 211 | 50.3 | 15 900 | 74.4 | |
| Gainesville city (part) | 25 342 | 68.3 | 7 446 | 29.4 | 12.2 | 23 207 | 62.5 | 1 785 | 54.7 | 6 255 | 73.7 | |
| Oakwood city (part) | 35 | 100.0 | - | - | (X) | 35 | 25.7 | - | (X) | - | (X) | |
| Lula CCD | 7 530 | 79.2 | 188 | 2.5 | 13.8 | 6 969 | 41.4 | 98 | 54.1 | 290 | 57.6 | |
| Gillsville city (part) | 171 | 82.8 | 2 | 1.2 | - | 162 | 34.0 | 2 | - | - | (X) | |
| Lula city (part) | 1 486 | 78.4 | 39 | 2.6 | 20.5 | 1 375 | 41.2 | 52 | 44.2 | 64 | 20.3 | |
| Murrayville CCD | 12 780 | 68.7 | 876 | 6.9 | 30.0 | 11 891 | 45.9 | 280 | 31.4 | 819 | 58.0 | |
| Gainesville city (part) | 112 | 87.9 | 13 | 11.6 | 23.1 | 94 | 50.0 | - | (X) | 13 | 76.9 | |
| Oakwood CCD | 11 808 | 65.8 | 1 518 | 12.9 | 15.2 | 10 936 | 51.6 | 518 | 51.7 | 1 346 | 73.8 | |
| Flowery Branch town (part) | - | (X) | - | (X) | (X) | - | (X) | - | (X) | - | (X) | |
| Gainesville city (part) | - | (X) | - | (X) | (X) | - | (X) | - | (X) | - | (X) | |
| Oakwood city (part) | 2 620 | 65.0 | 406 | 15.5 | 8.1 | 2 429 | 63.8 | 178 | 77.5 | 349 | 73.1 | |
| Hancock County | 10 076 | 84.9 | 31 | 0.3 | 58.1 | 9 505 | 29.1 | 60 | 21.7 | 77 | 20.8 | |
| Devereux CCD | 1 614 | 86.6 | - | - | (X) | 1 544 | 41.0 | 10 | - | - | (X) | |
| Linton CCD | 1 016 | 96.2 | - | - | (X) | 938 | 23.6 | 7 | - | - | (X) | |
| Mayfield CCD | 987 | 84.1 | - | - | (X) | 938 | 21.9 | 7 | - | 9 | - | |
| Sparta CCD | 6 459 | 82.8 | 31 | 0.5 | 58.1 | 6 085 | 28.0 | 36 | 36.1 | 68 | 23.5 | |
| Sparta city | 1 519 | 92.3 | 8 | 0.5 | 62.5 | 1 416 | 29.6 | 6 | 33.3 | 10 | - | |

Table 1. **Place of Birth, Residence in 1995, and Language: 2000**—Con.

[Data based on a sample (except Tables 65-68). For information on confidentiality protection, coverage, sampling error, and nonsampling error, see Appendix G. For location of definitions, see "How to Use This Census Report"]

| State County County Subdivision Place | Total population | Native population— Percent born in state of residence | Foreign-born population | | | Population 5 years and over | | Speak a language other than English at home | | | |
|--|---------------------|--|-------------------------|-----------------------------------|------------------------------------|--------------------------------|---|---|---|---------------------------------|---|
| | | | Number | Percent of total population | Percent naturalized citizens | Number | Percent living in different house in 1995 | Population 5 to 17 years | | Population 18 years and over | |
| | | | | | | | | Number | Percent who speak English less than "very well" | Number | Percent who speak English less than "very well" |
| Haralson County | 25 690 | 78.0 | 232 | 0.9 | 50.0 | 23 915 | 41.5 | 87 | 48.3 | 423 | 32.2 |
| Bremen CCD | 17 109 | 77.4 | 158 | 0.9 | 46.8 | 15 974 | 43.9 | 61 | 47.5 | 296 | 38.5 |
| Bremen city (part) | 4 513 | 75.5 | 44 | 1.0 | 13.6 | 4 195 | 50.3 | - | (X) | 82 | - |
| Buchanan city (part) | 525 | 80.6 | 4 | 0.8 | 100.0 | 497 | 38.4 | - | (X) | 7 | 57.1 |
| Tallapoosa city (part) | 1 245 | 78.1 | 19 | 1.5 | 63.2 | 1 196 | 40.1 | - | (X) | 7 | - |
| Temple city (part) | - | (X) | - | (X) | (X) | - | (X) | - | (X) | - | (X) |
| Waco city | 467 | 72.2 | - | - | (X) | 430 | 44.0 | 4 | - | 7 | 28.6 |
| Buchanan CCD | 3 247 | 81.6 | 39 | 1.2 | 46.2 | 3 005 | 41.1 | 12 | - | 46 | 6.5 |
| Buchanan city (part) | 301 | 79.0 | 6 | 2.0 | 16.7 | 293 | 50.9 | - | (X) | 11 | 27.3 |
| Tallapoosa CCD | 5 334 | 77.6 | 35 | 0.7 | 68.6 | 4 936 | 34.3 | 14 | 92.9 | 81 | 23.5 |
| Buchanan city (part) | 87 | 56.3 | - | - | (X) | 86 | 29.1 | - | (X) | - | (X) |
| Tallapoosa city (part) | 1 602 | 72.6 | - | - | (X) | 1 432 | 32.2 | 13 | 100.0 | 24 | 33.3 |
| Harris County | 23 695 | 64.9 | 448 | 1.9 | 41.5 | 22 279 | 44.0 | 168 | 42.9 | 738 | 29.9 |
| Hamilton CCD | 6 582 | 61.9 | 179 | 2.7 | 41.9 | 6 196 | 44.7 | 72 | 29.2 | 276 | 25.4 |
| Hamilton city (part) | 242 | 73.8 | 2 | 0.8 | 100.0 | 224 | 37.9 | 4 | 100.0 | 7 | - |
| Pine Mountain CCD | 4 585 | 66.6 | 128 | 2.8 | 15.6 | 4 301 | 47.5 | 17 | 76.5 | 171 | 44.4 |
| Hamilton city (part) | - | (X) | - | (X) | (X) | - | (X) | - | (X) | - | (X) |
| Pine Mountain town (part) | 1 125 | 73.7 | 21 | 1.9 | 14.3 | 1 017 | 54.7 | 6 | 33.3 | 16 | 43.8 |
| West Point city (part) | 670 | 47.2 | 5 | 0.7 | 100.0 | 626 | 27.3 | 11 | 100.0 | 26 | - |
| Shiloh CCD | 3 063 | 71.6 | 3 | 0.1 | - | 2 885 | 36.3 | 19 | 100.0 | 28 | 39.3 |
| Shiloh city | 438 | 85.3 | 3 | 0.7 | - | 409 | 40.1 | - | (X) | 6 | 100.0 |
| Waverly Hall CCD | 9 465 | 64.1 | 138 | 1.5 | 65.9 | 8 897 | 44.3 | 60 | 31.7 | 263 | 24.3 |
| Waverly Hall town | 652 | 73.5 | 10 | 1.5 | 30.0 | 625 | 40.2 | 15 | 66.7 | 10 | 70.0 |
| Hart County | 22 997 | 65.7 | 291 | 1.3 | 55.0 | 21 610 | 38.6 | 143 | 39.2 | 411 | 36.5 |
| Bowersville CCD | 3 096 | 66.8 | 8 | 0.3 | - | 2 892 | 33.9 | - | (X) | 27 | 29.6 |
| Bowersville town | 319 | 77.1 | - | - | (X) | 304 | 32.9 | - | (X) | 10 | - |
| Canon city (part) | 93 | 92.5 | - | - | (X) | 80 | 61.3 | - | (X) | 2 | - |
| Hartwell CCD | 12 048 | 66.2 | 101 | 0.8 | 52.5 | 11 324 | 38.8 | 49 | 55.1 | 214 | 29.9 |
| Hartwell city | 3 953 | 70.3 | 20 | 0.5 | 100.0 | 3 726 | 45.0 | 26 | 38.5 | 55 | 52.7 |
| Reed Creek CCD | 5 065 | 56.9 | 148 | 2.9 | 51.4 | 4 817 | 38.5 | 82 | 20.7 | 114 | 49.1 |
| Reed Creek CDP | 2 149 | 45.0 | 32 | 1.5 | 48.9 | 2 077 | 36.8 | - | (X) | 34 | 55.9 |
| Royston CCD | 2 788 | 77.5 | 34 | 1.2 | 91.2 | 2 577 | 43.2 | 12 | 100.0 | 56 | 39.3 |
| Canon city (part) | - | (X) | - | (X) | (X) | - | (X) | - | (X) | - | (X) |
| Royston city (part) | 643 | 86.9 | - | - | (X) | 586 | 30.0 | - | (X) | 15 | 40.0 |
| Heard County | 11 012 | 78.5 | 76 | 0.7 | 56.6 | 10 132 | 37.5 | 32 | 46.9 | 201 | 43.3 |
| Centralhatchee CCD | 3 787 | 81.9 | 24 | 0.6 | 58.3 | 3 467 | 39.8 | 1 | - | 52 | 53.8 |
| Centralhatchee town | 411 | 80.3 | - | - | (X) | 372 | 43.8 | - | (X) | 2 | - |
| Ephesus town | 372 | 80.6 | - | - | (X) | 334 | 38.9 | - | (X) | 6 | 100.0 |
| Franklin city (part) | - | (X) | - | (X) | (X) | - | (X) | - | (X) | - | (X) |
| Franklin CCD | 4 470 | 75.0 | 15 | 0.3 | 80.0 | 4 123 | 38.2 | 19 | 78.9 | 77 | 33.8 |
| Corinth town (part) | 209 | 82.8 | - | - | (X) | 202 | 40.6 | - | (X) | - | (X) |
| Franklin city (part) | 912 | 78.2 | 3 | 0.3 | - | 846 | 50.6 | 2 | 100.0 | 51 | 39.2 |
| Texas CCD | 2 755 | 79.4 | 37 | 1.3 | 45.9 | 2 542 | 33.0 | 12 | - | 72 | 45.8 |
| Henry County | 119 341 | 64.3 | 4 045 | 3.4 | 54.5 | 109 726 | 54.8 | 1 421 | 25.7 | 4 745 | 28.6 |
| Hampton CCD | 9 924 | 69.7 | 117 | 1.2 | 52.1 | 9 155 | 52.3 | 82 | 39.0 | 272 | 31.3 |
| Hampton city | 3 968 | 69.2 | 48 | 1.2 | 45.8 | 3 581 | 57.8 | 36 | - | 86 | 37.2 |
| Locust Grove CCD | 13 919 | 73.3 | 234 | 1.7 | 39.3 | 12 659 | 56.9 | 81 | 17.3 | 356 | 39.3 |
| Locust Grove city | 2 402 | 74.9 | 12 | 0.5 | - | 2 189 | 43.1 | 4 | - | 48 | 6.3 |
| McDonough CCD | 52 666 | 65.0 | 1 614 | 3.1 | 59.0 | 48 513 | 55.6 | 496 | 19.6 | 1 908 | 31.0 |
| Blacksville CDP | 52 | 78.8 | - | - | (X) | 52 | - | - | (X) | - | (X) |
| McDonough city | 8 224 | 67.1 | 360 | 4.4 | 52.5 | 7 677 | 63.8 | 118 | 20.3 | 412 | 49.8 |
| Stockbridge city (part) | 979 | 44.3 | 38 | 3.9 | 81.6 | 886 | 82.1 | - | (X) | 47 | 14.9 |
| Stockbridge CCD | 42 832 | 59.3 | 2 080 | 4.9 | 52.9 | 39 399 | 53.8 | 762 | 29.1 | 2 209 | 24.4 |
| Stockbridge city (part) | 8 679 | 54.9 | 690 | 8.0 | 55.1 | 7 803 | 70.9 | 190 | 14.7 | 741 | 24.8 |
| Houston County | 110 765 | 54.9 | 3 773 | 3.4 | 46.0 | 103 033 | 52.7 | 1 152 | 39.3 | 5 089 | 39.3 |
| Elko CCD | 4 116 | 77.8 | 31 | 0.8 | 19.4 | 3 876 | 28.2 | 7 | 100.0 | 5 | 60.0 |
| Perry city (part) | - | (X) | - | (X) | (X) | - | (X) | - | (X) | - | (X) |
| Perry CCD | 17 504 | 68.7 | 312 | 1.8 | 64.1 | 16 365 | 47.8 | 104 | 68.3 | 589 | 32.1 |
| Perry city (part) | 9 698 | 71.3 | 180 | 1.9 | 58.3 | 9 026 | 48.3 | 51 | 58.8 | 377 | 36.9 |
| Warner Robins city (part) | 164 | 18.2 | 21 | 12.8 | 47.6 | 156 | 93.6 | - | (X) | 21 | 52.4 |
| Warner Robins CCD | 89 145 | 51.0 | 3 430 | 3.8 | 44.6 | 82 792 | 54.9 | 1 041 | 36.0 | 4 445 | 40.0 |
| Centerville city | 4 282 | 55.1 | 259 | 6.0 | 48.3 | 4 016 | 44.7 | 156 | 51.9 | 237 | 33.3 |
| Perry city (part) | - | (X) | - | (X) | (X) | - | (X) | - | (X) | - | (X) |
| Robins AFB CDP | 3 968 | 14.4 | 121 | 3.0 | 52.9 | 3 575 | 92.0 | 36 | 30.6 | 340 | 21.8 |
| Warner Robins city (part) | 48 706 | 53.6 | 2 035 | 4.2 | 39.1 | 45 141 | 56.9 | 564 | 26.6 | 2 695 | 42.3 |
| Invin County | 9 931 | 84.1 | 125 | 1.3 | 15.2 | 9 257 | 34.3 | 61 | 31.1 | 189 | 42.3 |
| Holt CCD | 1 048 | 88.2 | 70 | 6.7 | - | 957 | 28.0 | 27 | 51.9 | 81 | 51.9 |
| Irvinville CCD | 2 434 | 83.3 | 4 | 0.2 | 100.0 | 2 259 | 38.3 | 9 | - | 17 | - |
| Ocilla CCD | 6 449 | 83.8 | 51 | 0.8 | 29.4 | 6 041 | 33.9 | 25 | 20.0 | 91 | 41.8 |
| Fitzgerald city (part) | 54 | 61.1 | - | - | (X) | 43 | 14.0 | - | (X) | - | (X) |
| Ocilla city | 3 238 | 81.6 | 17 | 0.5 | 64.7 | 3 056 | 35.7 | 14 | 35.7 | 45 | 31.1 |
| Jackson County | 41 589 | 75.5 | 1 036 | 2.5 | 29.9 | 38 605 | 49.4 | 555 | 56.9 | 1 392 | 54.1 |
| Commerce CCD | 8 207 | 78.3 | 134 | 1.6 | 22.4 | 7 662 | 48.0 | 75 | 50.7 | 194 | 47.4 |
| Commerce city | 5 207 | 75.0 | 112 | 2.2 | 26.8 | 4 858 | 48.5 | 53 | 43.4 | 135 | 57.8 |
| Jefferson CCD | 14 268 | 76.2 | 343 | 2.4 | 37.6 | 13 306 | 49.4 | 241 | 53.9 | 483 | 59.2 |
| Arcade city | 1 684 | 73.4 | 42 | 2.5 | 40.5 | 1 563 | 48.3 | 34 | 26.5 | 60 | 53.3 |
| Jefferson city (part) | 3 786 | 72.2 | 169 | 4.5 | 42.6 | 3 535 | 54.8 | 153 | 64.7 | 192 | 71.4 |
| Maysville CCD | 4 228 | 71.9 | 59 | 1.4 | 42.4 | 3 907 | 45.6 | - | (X) | 114 | 72.8 |
| Jefferson city (part) | 23 | 60.9 | - | - | (X) | 23 | - | - | (X) | - | (X) |
| Maysville town (part) | 584 | 70.4 | 6 | 1.0 | 50.0 | 559 | 50.1 | - | (X) | 13 | 46.2 |
| Nicholson CCD | 4 966 | 78.4 | 138 | 2.8 | 29.7 | 4 554 | 48.4 | 33 | 36.4 | 191 | 41.9 |
| Nicholson city | 1 314 | 78.9 | 17 | 1.3 | - | 1 223 | 55.1 | 7 | 57.1 | 21 | 57.1 |
| West Jackson CCD | 9 920 | 72.3 | 362 | 3.6 | 23.5 | 9 176 | 52.7 | 206 | 68.0 | 410 | 51.7 |
| Braselton town (part) | 657 | 61.2 | 49 | 7.5 | 61.2 | 603 | 59.4 | 9 | 55.6 | 61 | 49.2 |
| Hoschton city | 1 110 | 74.0 | 37 | 3.3 | 21.6 | 1 031 | 47.0 | 12 | - | 25 | 72.0 |

Table 1. **Place of Birth, Residence in 1995, and Language: 2000**—Con.

[Data based on a sample (except Tables 65-68). For information on confidentiality protection, coverage, sampling error, and nonsampling error, see Appendix G. For location of definitions, see "How to Use This Census Report"]

| State County County Subdivision Place | Total population | Native population— Percent born in state of residence | Foreign-born population | | | Population 5 years and over | | Speak a language other than English at home | | | | | |
|--|---------------------|--|-------------------------|-----------------------------------|------------------------------------|--------------------------------|---|---|---|---------------------------------|---|---|-----|
| | | | Number | Percent of total population | Percent naturalized citizens | Number | Percent living in different house in 1995 | Population 5 to 17 years | | Population 18 years and over | | | |
| | | | | | | | | Number | Percent who speak English less than "very well" | Number | Percent who speak English less than "very well" | | |
| Jackson County—Con. | | | | | | | | | | | | | |
| West Jackson CCD—Con. | | | | | | | | | | | | | |
| Jefferson city (part) | - | (X) | - | (X) | (X) | - | (X) | - | (X) | - | (X) | - | (X) |
| Pendergrass city | 474 | 78.3 | 26 | 5.5 | 26.9 | 442 | 55.2 | 12 | 50.0 | 26 | 61.5 | | |
| Talmo town | 489 | 75.9 | 153 | 31.3 | - | 434 | 74.0 | 84 | 76.2 | 108 | 75.0 | | |
| Jasper County | 11 426 | 78.7 | 243 | 2.1 | 46.9 | 10 645 | 43.6 | 53 | 24.5 | 207 | 55.1 | | |
| Eudora CCD | 2 215 | 77.0 | 38 | 1.7 | 100.0 | 2 106 | 45.4 | 8 | - | 35 | - | | |
| Hillsboro CCD | 629 | 75.5 | - | - | (X) | 579 | 26.9 | - | (X) | 8 | - | | |
| Monticello CCD | 6 316 | 80.4 | 161 | 2.5 | 37.3 | 5 903 | 44.3 | 17 | - | 114 | 67.5 | | |
| Monticello city | 2 519 | 85.9 | 59 | 2.3 | 40.7 | 2 295 | 39.9 | - | (X) | 66 | 75.8 | | |
| Shady Dale CCD | 2 266 | 76.8 | 44 | 1.9 | 36.4 | 2 057 | 44.7 | 28 | 46.4 | 50 | 74.0 | | |
| Shady Dale town | 254 | 81.5 | - | - | (X) | 227 | 41.0 | 1 | 100.0 | 4 | 100.0 | | |
| Jeff Davis County | 12 684 | 86.5 | 482 | 3.8 | 16.8 | 11 714 | 39.4 | 78 | 37.2 | 590 | 51.0 | | |
| Denton CCD | 1 433 | 84.4 | 59 | 4.1 | 11.9 | 1 305 | 30.8 | 17 | - | 74 | 17.6 | | |
| Denton city | 293 | 58.0 | - | - | (X) | 278 | 34.5 | - | (X) | 2 | - | | |
| Hazlehurst CCD | 11 251 | 86.8 | 423 | 3.8 | 17.5 | 10 409 | 40.5 | 61 | 47.5 | 516 | 55.8 | | |
| Hazlehurst city | 3 718 | 83.2 | 95 | 2.6 | 29.5 | 3 390 | 46.8 | 25 | - | 151 | 43.7 | | |
| Jefferson County | 17 266 | 88.9 | 91 | 0.5 | 34.1 | 16 080 | 34.4 | 89 | 40.4 | 224 | 48.2 | | |
| Louisville CCD | 6 494 | 91.2 | 18 | 0.3 | - | 6 109 | 33.7 | 30 | 63.3 | 89 | 49.4 | | |
| Louisville city | 2 519 | 94.8 | - | - | (X) | 2 392 | 30.7 | - | (X) | 23 | 100.0 | | |
| Stapleton CCD | 1 793 | 83.2 | 2 | 0.1 | - | 1 679 | 34.2 | 10 | 20.0 | 23 | 39.1 | | |
| Avera city | 201 | 84.6 | - | - | (X) | 192 | 26.6 | 2 | 100.0 | 3 | 100.0 | | |
| Stapleton city | 250 | 85.1 | 2 | 0.8 | - | 220 | 46.8 | - | (X) | 2 | - | | |
| Wadley CCD | 3 780 | 91.8 | 50 | 1.3 | 20.0 | 3 490 | 36.1 | 23 | 65.2 | 55 | 78.2 | | |
| Bartow town | 240 | 86.7 | - | - | (X) | 225 | 22.7 | - | (X) | 9 | 66.7 | | |
| Wadley city | 2 099 | 93.2 | 33 | 1.6 | - | 1 905 | 40.6 | 23 | 65.2 | 27 | 81.5 | | |
| Wrens CCD | 5 199 | 85.8 | 21 | 0.4 | 100.0 | 4 802 | 34.0 | 26 | - | 57 | 21.1 | | |
| Keysville town (part) | 16 | 81.3 | - | - | (X) | 14 | 71.4 | - | (X) | - | (X) | | |
| Wrens city | 2 414 | 86.5 | 14 | 0.6 | 100.0 | 2 204 | 36.0 | 14 | - | 33 | 9.1 | | |
| Jenkins County | 8 575 | 88.1 | 81 | 0.9 | - | 7 979 | 38.5 | 144 | 11.8 | 194 | 68.6 | | |
| North Ogeechee CCD | 6 450 | 90.9 | 81 | 1.3 | - | 5 969 | 39.8 | 107 | - | 177 | 72.3 | | |
| Millen city | 3 516 | 92.2 | - | - | (X) | 3 252 | 43.8 | 6 | - | 36 | 75.0 | | |
| South Ogeechee CCD | 2 125 | 79.7 | - | - | (X) | 2 010 | 34.6 | 37 | 45.9 | 17 | 29.4 | | |
| Johnson County | 8 560 | 89.9 | 16 | 0.2 | 31.3 | 7 976 | 29.9 | 41 | 19.5 | 58 | 34.5 | | |
| Adrian CCD | 1 220 | 86.8 | - | - | (X) | 1 180 | 23.7 | 7 | 100.0 | 8 | 50.0 | | |
| Adrian city (part) | 374 | 82.4 | - | - | (X) | 351 | 34.5 | - | (X) | 8 | 50.0 | | |
| Balls Ferry CCD | 1 608 | 89.6 | 5 | 0.3 | 100.0 | 1 482 | 32.4 | - | (X) | - | (X) | | |
| Kite CCD | 1 178 | 86.3 | - | - | (X) | 1 061 | 23.1 | 1 | 100.0 | 13 | 15.4 | | |
| Kite town | 181 | 85.6 | - | - | (X) | 174 | 49.4 | 1 | 100.0 | 4 | 50.0 | | |
| Wrightsville CCD | 4 554 | 91.8 | 11 | 0.2 | - | 4 253 | 32.5 | 33 | - | 37 | 37.8 | | |
| Wrightsville city | 2 312 | 93.2 | 11 | 0.5 | - | 2 108 | 36.4 | - | (X) | 37 | 37.8 | | |
| Jones County | 23 639 | 82.2 | 232 | 1.0 | 34.1 | 22 130 | 36.5 | 181 | 43.6 | 559 | 35.2 | | |
| Gray-Griswold CCD | 20 526 | 81.8 | 228 | 1.1 | 32.9 | 19 194 | 36.8 | 157 | 40.8 | 545 | 36.1 | | |
| Gray city | 1 773 | 85.1 | 15 | 0.8 | 33.3 | 1 664 | 34.7 | 7 | 71.4 | 33 | 45.5 | | |
| Macon city (part) | 543 | 86.0 | - | - | (X) | 524 | 33.8 | - | (X) | 7 | - | | |
| Round Oak CCD | 3 113 | 84.6 | 4 | 0.1 | 100.0 | 2 936 | 34.4 | 24 | 62.5 | 14 | - | | |
| Lamar County | 15 912 | 81.2 | 164 | 1.0 | 43.9 | 14 932 | 42.7 | 46 | 43.5 | 378 | 37.0 | | |
| Barnesville CCD | 10 983 | 82.2 | 97 | 0.9 | 39.2 | 10 324 | 42.7 | 30 | 56.7 | 300 | 40.3 | | |
| Aldora town | 76 | 71.1 | - | - | (X) | 71 | 67.6 | - | (X) | - | (X) | | |
| Barnesville city | 6 071 | 85.9 | 74 | 1.2 | 43.2 | 5 694 | 51.0 | 13 | 53.8 | 224 | 39.3 | | |
| Milner CCD | 4 929 | 78.9 | 67 | 1.4 | 50.7 | 4 608 | 42.6 | 16 | 18.8 | 78 | 24.4 | | |
| Milner city | 518 | 85.8 | 3 | 0.6 | 100.0 | 492 | 46.5 | 3 | 100.0 | 4 | 100.0 | | |
| Lanier County | 7 241 | 72.7 | 77 | 1.1 | 27.3 | 6 715 | 47.7 | 13 | 38.5 | 164 | 29.9 | | |
| East River CCD | 1 633 | 78.4 | 6 | 0.4 | - | 1 481 | 36.7 | 4 | - | 12 | - | | |
| Lakeland CCD | 5 608 | 71.0 | 71 | 1.3 | 29.6 | 5 234 | 50.8 | 9 | 55.6 | 152 | 32.2 | | |
| Lakeland city | 2 733 | 75.0 | 65 | 2.4 | 23.1 | 2 508 | 49.0 | 9 | 55.6 | 101 | 42.6 | | |
| Laurens County | 44 874 | 84.3 | 506 | 1.1 | 37.4 | 41 716 | 41.1 | 175 | 37.7 | 980 | 34.4 | | |
| Brewton CCD | 3 180 | 82.4 | - | - | (X) | 3 000 | 33.1 | - | (X) | 65 | 10.8 | | |
| Cadwell CCD | 1 437 | 85.8 | - | - | (X) | 1 349 | 37.8 | 2 | - | 5 | - | | |
| Cadwell town | 304 | 81.9 | - | - | (X) | 292 | 45.5 | 2 | - | 5 | - | | |
| Cedar Grove CCD | 1 023 | 91.7 | 12 | 1.2 | - | 928 | 25.0 | - | (X) | 35 | 57.1 | | |
| Dexter CCD | 2 203 | 86.7 | 8 | 0.4 | 25.0 | 2 049 | 31.1 | 7 | 71.4 | 28 | 35.7 | | |
| Dexter town | 503 | 89.8 | 2 | 0.4 | 100.0 | 463 | 22.2 | 2 | - | 8 | - | | |
| Dublin CCD | 25 322 | 82.9 | 407 | 1.6 | 35.6 | 23 552 | 44.7 | 138 | 44.2 | 639 | 34.1 | | |
| Dublin city | 15 947 | 82.4 | 283 | 1.8 | 36.7 | 14 743 | 46.9 | 109 | 43.1 | 420 | 33.8 | | |
| Dudley CCD | 1 720 | 88.3 | 13 | 0.8 | 15.4 | 1 617 | 27.3 | - | (X) | 13 | 15.4 | | |
| Allentown town (part) | 4 | 100.0 | - | - | (X) | 4 | - | - | (X) | - | (X) | | |
| Dudley city | 466 | 88.4 | - | - | (X) | 440 | 28.6 | - | (X) | 2 | - | | |
| Montrose town | 170 | 88.2 | - | - | (X) | 161 | 22.4 | - | (X) | 3 | 66.7 | | |
| East Dublin CCD | 7 168 | 85.2 | 60 | 0.8 | 56.7 | 6 633 | 40.2 | 20 | - | 151 | 40.4 | | |
| East Dublin city | 2 505 | 86.0 | 11 | 0.4 | 63.6 | 2 307 | 45.5 | - | (X) | 49 | 38.8 | | |
| Rentz CCD | 2 821 | 88.2 | 6 | 0.2 | 100.0 | 2 588 | 43.4 | 8 | - | 44 | 43.2 | | |
| Rentz town | 351 | 77.1 | 1 | 0.3 | 100.0 | 322 | 39.4 | 4 | - | 8 | - | | |
| Lee County | 24 757 | 70.4 | 413 | 1.7 | 49.9 | 22 942 | 47.1 | 137 | 16.1 | 627 | 22.0 | | |
| Leesburg CCD | 16 431 | 68.6 | 288 | 1.8 | 43.8 | 15 325 | 49.1 | 119 | 18.5 | 403 | 16.9 | | |
| Leesburg city | 2 869 | 76.3 | 49 | 1.7 | 24.5 | 2 656 | 43.1 | 29 | 10.3 | 90 | 36.7 | | |
| Philema CCD | 6 495 | 70.6 | 101 | 1.6 | 70.3 | 5 970 | 44.9 | 18 | - | 167 | 35.3 | | |
| Smithville CCD | 1 831 | 85.7 | 24 | 1.3 | 37.5 | 1 647 | 36.6 | - | (X) | 57 | 19.3 | | |
| Smithville city | 770 | 92.3 | 3 | 0.4 | 100.0 | 665 | 23.9 | - | (X) | 10 | 20.0 | | |
| Liberty County | 61 610 | 34.8 | 3 492 | 5.7 | 40.2 | 55 210 | 67.3 | 1 305 | 20.7 | 5 799 | 33.0 | | |
| Hinesville CCD | 52 699 | 28.7 | 3 357 | 6.4 | 39.6 | 46 827 | 71.7 | 1 219 | 18.5 | 5 493 | 32.4 | | |
| Alienhurst town | 853 | 39.2 | 52 | 6.1 | 34.6 | 737 | 63.5 | 17 | 41.2 | 68 | 16.2 | | |

Table 1. **Place of Birth, Residence in 1995, and Language: 2000**—Con.

[Data based on a sample (except Tables 65-68). For information on confidentiality protection, coverage, sampling error, and nonsampling error, see Appendix G. For location of definitions, see "How to Use This Census Report"]

| State County County Subdivision Place | Total population | Native population— Percent born in state of residence | Foreign-born population | | | Population 5 years and over | | Speak a language other than English at home | | | | |
|--|---------------------|--|-------------------------|-----------------------------------|------------------------------------|--------------------------------|---|---|---|---------------------------------|---|--|
| | | | Number | Percent of total population | Percent naturalized citizens | Number | Percent living in different house in 1995 | Population 5 to 17 years | | Population 18 years and over | | |
| | | | | | | | | Number | Percent who speak English less than "very well" | Number | Percent who speak English less than "very well" | |
| Liberty County—Con. | | | | | | | | | | | | |
| Hinesville CCD—Con. | | | | | | | | | | | | |
| Flemington city | 376 | 41.1 | 21 | 5.6 | 57.1 | 352 | 56.3 | 10 | 30.0 | 40 | 47.5 | |
| Fort Stewart CDP | 11 373 | 12.0 | 875 | 7.7 | 31.9 | 9 981 | 91.3 | 121 | - | 1 514 | 36.3 | |
| Gumbranch city | 263 | 57.5 | 4 | 1.5 | - | 244 | 45.5 | 1 | 100.0 | 8 | 50.0 | |
| Hinesville city | 30 534 | 30.8 | 2 058 | 6.7 | 43.2 | 27 359 | 65.8 | 882 | 22.0 | 3 210 | 33.5 | |
| Walthourville city (part) | 3 953 | 38.3 | 125 | 3.2 | 38.4 | 3 477 | 71.8 | 80 | 17.5 | 273 | 20.5 | |
| Midway CCD | 7 017 | 65.9 | 116 | 1.7 | 58.6 | 6 594 | 45.4 | 75 | 53.3 | 276 | 46.4 | |
| Midway city | 1 142 | 60.3 | 23 | 2.0 | 60.9 | 1 080 | 56.5 | 10 | - | 45 | 22.2 | |
| Riceboro CCD | 1 894 | 82.0 | 19 | 1.0 | 26.3 | 1 789 | 35.0 | 11 | 45.5 | 30 | 23.3 | |
| Riceboro city | 761 | 86.6 | 6 | 0.8 | - | 716 | 33.4 | 2 | 100.0 | 17 | 41.2 | |
| Walthourville city (part) | - | (X) | - | (X) | (X) | - | (X) | - | (X) | - | (X) | |
| Lincoln County | 8 348 | 75.8 | 56 | 0.7 | 55.4 | 7 929 | 32.6 | 33 | 6.1 | 120 | 21.7 | |
| Lincolnton CCD | 3 970 | 75.8 | 14 | 0.4 | 35.7 | 3 733 | 35.1 | 19 | 10.5 | 65 | 21.5 | |
| Lincolnton city | 1 634 | 82.5 | - | - | (X) | 1 530 | 33.9 | 11 | 18.2 | 17 | 17.6 | |
| South Lincolnton CCD | 4 378 | 75.8 | 42 | 1.0 | 61.9 | 4 196 | 30.4 | 14 | - | 55 | 21.8 | |
| Long County | 10 304 | 56.2 | 553 | 5.4 | 19.7 | 9 187 | 53.0 | 174 | 51.7 | 687 | 56.8 | |
| Ludowici North CCD | 6 050 | 54.2 | 510 | 8.4 | 16.9 | 5 411 | 54.9 | 139 | 52.5 | 548 | 58.4 | |
| Ludowici city (part) | - | (X) | - | (X) | (X) | - | (X) | - | (X) | - | (X) | |
| Ludowici South CCD | 4 254 | 58.9 | 43 | 1.0 | 53.5 | 3 776 | 50.2 | 35 | 48.6 | 139 | 50.4 | |
| Ludowici city (part) | 1 454 | 67.8 | 20 | 1.4 | 65.0 | 1 304 | 53.4 | 6 | 66.7 | 27 | - | |
| Lowndes County | 92 115 | 62.3 | 2 461 | 2.7 | 43.4 | 85 728 | 54.3 | 705 | 28.4 | 3 501 | 37.0 | |
| Barretts CCD | 13 143 | 32.5 | 636 | 4.8 | 57.5 | 12 271 | 70.3 | 164 | 14.6 | 781 | 27.5 | |
| Moody AFB CDP | 970 | 17.6 | 67 | 6.9 | 28.4 | 822 | 86.6 | 37 | 18.9 | 69 | 15.9 | |
| Valdosta city (part) | 220 | 41.8 | - | - | (X) | 205 | 80.5 | - | (X) | 10 | - | |
| Hahira CCD | 9 924 | 57.8 | 106 | 1.1 | 52.8 | 9 334 | 52.6 | 92 | 26.1 | 278 | 25.9 | |
| Hahira city | 1 672 | 70.7 | 41 | 2.5 | 12.2 | 1 531 | 51.7 | 12 | 75.0 | 72 | 58.3 | |
| Valdosta city (part) | - | (X) | - | (X) | (X) | - | (X) | - | (X) | - | (X) | |
| Lake Park CCD | 6 697 | 64.8 | 130 | 1.9 | 36.9 | 6 317 | 45.3 | 52 | 26.9 | 217 | 46.5 | |
| Dasher town | 886 | 62.8 | 17 | 1.9 | 35.3 | 816 | 40.0 | 18 | 5.6 | 38 | 21.1 | |
| Lake Park city | 558 | 67.2 | 34 | 6.1 | 28.5 | 528 | 48.5 | 3 | - | 53 | 50.9 | |
| Naylor CCD | 3 104 | 76.2 | 120 | 3.9 | 44.2 | 2 856 | 39.4 | 34 | - | 140 | 19.3 | |
| Valdosta city (part) | 2 | 100.0 | - | - | (X) | 2 | - | - | (X) | - | (X) | |
| Valdosta CCD | 59 247 | 68.5 | 1 469 | 2.5 | 37.2 | 54 950 | 52.9 | 363 | 38.0 | 2 085 | 42.3 | |
| Remerton city | 846 | 67.0 | 37 | 4.4 | 43.2 | 824 | 87.4 | 2 | - | 54 | 63.0 | |
| Valdosta city (part) | 43 601 | 68.8 | 1 008 | 2.3 | 40.9 | 40 232 | 54.9 | 232 | 40.9 | 1 462 | 43.0 | |
| Lumpkin County | 21 016 | 67.7 | 614 | 2.9 | 26.4 | 19 708 | 52.9 | 416 | 31.3 | 908 | 43.5 | |
| Dahlonega CCD | 11 069 | 65.9 | 364 | 3.3 | 20.3 | 10 408 | 57.1 | 212 | 25.0 | 509 | 45.4 | |
| Dahlonega city (part) | 3 374 | 61.1 | 219 | 6.5 | 5.5 | 3 255 | 74.1 | 89 | 28.1 | 295 | 49.2 | |
| Three Sisters Mountains CCD | 9 947 | 69.8 | 250 | 2.5 | 35.2 | 9 300 | 48.2 | 204 | 37.7 | 399 | 41.1 | |
| Dahlonega city (part) | 331 | 54.2 | 10 | 3.0 | - | 309 | 59.9 | 4 | - | 35 | 31.4 | |
| McDuffie County | 21 231 | 82.5 | 135 | 0.6 | 47.4 | 19 690 | 40.0 | 124 | 29.0 | 358 | 24.3 | |
| Dearing CCD | 5 093 | 80.2 | 61 | 1.2 | 18.0 | 4 689 | 34.3 | 35 | - | 126 | 50.0 | |
| Dearing town | 388 | 74.2 | 1 | 0.3 | 100.0 | 332 | 43.7 | - | (X) | 9 | 66.7 | |
| Thomson CCD | 16 138 | 83.2 | 74 | 0.5 | 71.6 | 15 001 | 41.8 | 89 | 40.4 | 232 | 10.3 | |
| Thomson city | 6 765 | 85.4 | 5 | 0.1 | 100.0 | 6 267 | 41.8 | 53 | 22.6 | 87 | 13.8 | |
| McIntosh County | 10 847 | 75.4 | 104 | 1.0 | 76.9 | 10 150 | 40.1 | 168 | 51.8 | 201 | 7.5 | |
| Darien CCD | 7 309 | 73.8 | 73 | 1.0 | 67.1 | 6 816 | 41.5 | 100 | 38.0 | 136 | 5.9 | |
| Darien city | 1 751 | 76.5 | 13 | 0.7 | 69.2 | 1 611 | 44.3 | 26 | 57.7 | 31 | 19.4 | |
| Townsend CCD | 3 538 | 78.6 | 31 | 0.9 | 100.0 | 3 334 | 37.2 | 68 | 72.1 | 65 | 10.8 | |
| Macon County | 14 074 | 89.9 | 253 | - | 13.8 | 13 041 | 31.8 | 128 | 25.8 | 449 | 49.2 | |
| Ideal CCD | 1 942 | 89.5 | - | - | (X) | 1 826 | 21.2 | 13 | - | 12 | 8.3 | |
| Ideal city | 524 | 91.6 | - | - | (X) | 485 | 23.7 | - | (X) | 3 | 33.3 | |
| Marshallville CCD | 2 003 | 90.3 | 3 | 0.1 | - | 1 857 | 30.0 | 15 | 53.3 | 15 | 20.0 | |
| Marshallville city | 1 363 | 93.2 | 3 | 0.2 | - | 1 253 | 29.4 | 7 | - | 15 | 20.0 | |
| Montezuma CCD | 6 002 | 90.6 | 111 | 1.8 | 24.3 | 5 478 | 31.3 | 21 | - | 255 | 46.3 | |
| Montezuma city (part) | 3 851 | 93.8 | 14 | 0.4 | 100.0 | 3 520 | 34.9 | - | (X) | 58 | 67.2 | |
| Oglethorpe CCD | 4 127 | 88.7 | 139 | 3.4 | 5.8 | 3 880 | 38.5 | 79 | 31.6 | 167 | 59.3 | |
| Montezuma city (part) | - | (X) | - | (X) | (X) | - | (X) | - | (X) | - | (X) | |
| Oglethorpe city | 1 203 | 91.9 | 15 | 1.2 | - | 1 099 | 33.8 | 13 | 69.2 | 24 | 50.0 | |
| Madison County | 25 730 | 80.5 | 508 | 2.0 | 26.2 | 23 957 | 34.9 | 204 | 29.9 | 691 | 53.4 | |
| Broad River CCD | 1 910 | 80.6 | 33 | 1.7 | 27.3 | 1 819 | 28.5 | 6 | 100.0 | 28 | 35.7 | |
| Royston city (part) | - | (X) | - | (X) | (X) | - | (X) | - | (X) | - | (X) | |
| Colbert CCD | 10 790 | 78.2 | 300 | 2.8 | 17.7 | 9 998 | 39.9 | 144 | 29.2 | 378 | 60.6 | |
| Colbert city | 502 | 71.7 | - | - | (X) | 462 | 28.8 | 10 | - | 8 | - | |
| Hull city | 136 | 72.1 | - | - | (X) | 128 | 48.4 | - | (X) | 2 | - | |
| Comer CCD | 3 913 | 81.1 | 49 | 1.3 | 42.9 | 3 627 | 32.1 | 13 | 38.5 | 110 | 51.8 | |
| Carlton city | 235 | 80.0 | - | - | (X) | 223 | 31.4 | - | (X) | 4 | - | |
| Comer city | 1 027 | 78.9 | 17 | 1.7 | 47.1 | 977 | 41.4 | 8 | - | 21 | 33.3 | |
| Danielsville CCD | 3 856 | 82.6 | 37 | 1.0 | 5.4 | 3 571 | 33.7 | 13 | 7.7 | 67 | 52.2 | |
| Danielsville city | 504 | 80.2 | - | - | (X) | 449 | 46.3 | 5 | 20.0 | 4 | - | |
| Ila CCD | 5 261 | 83.0 | 89 | 1.7 | 53.9 | 4 942 | 30.0 | 28 | 25.0 | 108 | 35.2 | |
| Ila city | 350 | 85.1 | 2 | 0.6 | 100.0 | 324 | 36.4 | - | (X) | 3 | - | |
| Marion County | 7 144 | 74.8 | 354 | 5.0 | 14.4 | 6 678 | 43.5 | 93 | 83.9 | 344 | 72.4 | |
| Buena Vista CCD | 3 517 | 85.7 | 313 | 8.9 | 8.0 | 3 284 | 40.0 | 80 | 88.8 | 259 | 94.2 | |
| Buena Vista city | 1 712 | 87.8 | 282 | 16.5 | 8.2 | 1 571 | 46.1 | 73 | 87.7 | 213 | 96.7 | |
| North Buena Vista CCD | 3 627 | 65.0 | 41 | 1.1 | 63.4 | 3 394 | 46.8 | 13 | 53.8 | 85 | 5.9 | |
| Meriwether County | 22 534 | 84.8 | 163 | 0.7 | 35.0 | 21 017 | 36.5 | 99 | 70.7 | 353 | 32.9 | |
| Gay CCD | 2 746 | 83.9 | 39 | 1.4 | 48.7 | 2 533 | 38.4 | 12 | 66.7 | 104 | 17.3 | |
| Gay town | 102 | 82.4 | - | - | (X) | 99 | 31.3 | 1 | - | - | (X) | |
| Haralson town (part) | - | (X) | - | (X) | (X) | - | (X) | - | (X) | - | (X) | |
| Greenville CCD | 3 241 | 86.0 | 24 | 0.7 | 45.8 | 3 014 | 38.5 | 6 | - | 54 | 42.6 | |
| Greenville city | 927 | 91.8 | 5 | 0.5 | 60.0 | 877 | 24.1 | 2 | - | 14 | 21.4 | |

Table 1. **Place of Birth, Residence in 1995, and Language: 2000—Con.**

[Data based on a sample (except Tables 65-68). For information on confidentiality protection, coverage, sampling error, and nonsampling error, see Appendix G. For location of definitions, see "How to Use This Census Report"]

| State County County Subdivision Place | Total population | Native population— Percent born in state of residence | Foreign-born population | | | Population 5 years and over | | Speak a language other than English at home | | | |
|--|---------------------|--|-------------------------|-----------------------------------|------------------------------------|--------------------------------|---|---|---|---------------------------------|---|
| | | | Number | Percent of total population | Percent naturalized citizens | Number | Percent living in different house in 1995 | Population 5 to 17 years | | Population 18 years and over | |
| | | | | | | | | Number | Percent who speak English less than "very well" | Number | Percent who speak English less than "very well" |
| Meriwether County—Con. | | | | | | | | | | | |
| Luthersville CCD | 4 449 | 83.4 | 34 | 0.8 | 44.1 | 4 116 | 37.1 | 16 | 37.5 | 51 | 17.6 |
| Lone Oak town | 115 | 67.9 | 3 | 2.6 | - | 107 | 48.6 | 5 | - | 6 | 50.0 |
| Luthersville city | 786 | 88.1 | 10 | 1.3 | 10.0 | 726 | 39.0 | 2 | 100.0 | 13 | 30.8 |
| Manchester CCD | 6 125 | 87.0 | 13 | 0.2 | - | 5 706 | 38.9 | 26 | 100.0 | 76 | 26.3 |
| Manchester city (part) | 4 126 | 87.5 | 13 | 0.3 | - | 3 799 | 42.7 | 26 | 100.0 | 69 | 29.0 |
| Warm Springs CCD | 3 304 | 79.4 | 49 | 1.5 | 16.3 | 3 140 | 31.1 | 31 | 77.4 | 54 | 75.9 |
| Pine Mountain town (part) | 26 | 33.3 | 2 | 7.7 | 100.0 | 25 | 72.0 | - | (X) | - | (X) |
| Warm Springs city | 450 | 77.5 | 6 | 1.3 | - | 430 | 40.7 | 2 | 100.0 | 10 | 40.0 |
| Woodbury CCD | 2 669 | 88.4 | 4 | 0.1 | 100.0 | 2 508 | 32.3 | 8 | 75.0 | 14 | 35.7 |
| Woodbury city | 1 234 | 89.1 | 2 | 0.2 | 100.0 | 1 146 | 38.0 | - | (X) | 3 | 33.3 |
| Miller County | | | | | | | | | | | |
| Bellview CCD | 6 383 | 83.6 | 23 | 0.4 | 47.8 | 6 005 | 32.4 | 21 | 28.6 | 69 | 62.3 |
| Colquitt CCD | 1 042 | 80.2 | - | - | (X) | 964 | 42.0 | - | (X) | - | (X) |
| Colquitt city (part) | 2 778 | 88.1 | 16 | 0.6 | 68.8 | 2 633 | 31.5 | 21 | 28.6 | 31 | 45.2 |
| Mayhaw CCD | 1 693 | 86.8 | 16 | 0.9 | 68.8 | 1 581 | 39.4 | 15 | - | 23 | 60.9 |
| Colquitt city (part) | 2 563 | 80.3 | 7 | 0.3 | - | 2 408 | 29.4 | - | (X) | 38 | 76.3 |
| | 210 | 87.6 | - | - | (X) | 201 | 20.9 | - | (X) | - | (X) |
| Mitchell County | | | | | | | | | | | |
| Baconton CCD | 23 932 | 85.4 | 374 | 1.6 | 26.2 | 22 238 | 38.8 | 245 | 70.2 | 640 | 44.2 |
| Baconton city | 3 505 | 76.4 | 64 | 1.8 | 32.8 | 3 260 | 41.0 | 12 | - | 121 | 13.2 |
| Branchville CCD | 855 | 85.1 | - | - | (X) | 782 | 37.3 | - | (X) | 12 | - |
| Camilla CCD | 1 100 | 84.7 | - | - | (X) | 1 073 | 16.9 | 5 | 100.0 | 12 | 58.3 |
| Camilla city | 10 420 | 89.0 | 120 | 1.2 | 23.3 | 9 689 | 39.6 | 123 | 76.4 | 260 | 52.3 |
| Pelham CCD | 5 596 | 92.3 | 34 | 0.6 | 17.6 | 5 063 | 42.5 | 64 | 73.4 | 84 | 64.3 |
| Pelham city | 7 549 | 85.3 | 140 | 1.9 | 23.6 | 6 933 | 41.0 | 89 | 74.2 | 191 | 41.9 |
| Meigs city (part) | 22 | 86.4 | - | - | (X) | 20 | 65.0 | - | (X) | - | (X) |
| Sale City CCD | 4 422 | 84.4 | 60 | 1.4 | 18.3 | 3 993 | 45.5 | 54 | 70.4 | 97 | 44.3 |
| Sale City town | 1 358 | 81.9 | 50 | 3.7 | 32.0 | 1 283 | 32.8 | 16 | 43.8 | 56 | 78.6 |
| | 318 | 72.7 | 7 | 2.2 | 71.4 | 306 | 40.8 | 10 | 70.0 | 8 | 37.5 |
| Monroe County | | | | | | | | | | | |
| Culloden-Bolingbroke CCD | 21 757 | 81.5 | 220 | 1.0 | 51.4 | 20 405 | 35.0 | 117 | 47.9 | 505 | 38.6 |
| Culloden city | 8 532 | 78.4 | 80 | 0.9 | 88.8 | 8 056 | 35.1 | 64 | 64.1 | 184 | 16.3 |
| Forsyth city (part) | 218 | 86.2 | - | - | (X) | 216 | 17.6 | 4 | - | 3 | - |
| Forsyth CCD | - | (X) | - | (X) | (X) | - | (X) | - | (X) | - | (X) |
| Forsyth city (part) | 13 225 | 83.5 | 140 | 1.1 | 30.0 | 12 349 | 34.9 | 53 | 28.3 | 321 | 51.4 |
| | 3 772 | 86.1 | 8 | 0.2 | - | 3 498 | 32.8 | 26 | - | 47 | 17.0 |
| Montgomery County | | | | | | | | | | | |
| Mount Vernon-Ailey CCD | 8 270 | 87.2 | 325 | 3.9 | 18.2 | 7 720 | 42.8 | 51 | 19.6 | 273 | 37.0 |
| Ailey city | 4 139 | 84.3 | 196 | 4.7 | 28.6 | 3 871 | 49.4 | 20 | 30.0 | 168 | 36.3 |
| Higginston town (part) | 380 | 87.3 | 27 | 7.1 | 33.3 | 346 | 34.1 | 9 | 66.7 | 24 | 41.7 |
| Mount Vernon city | 325 | 88.1 | 5 | 1.5 | - | 298 | 54.4 | - | (X) | 13 | - |
| Vidalia city (part) | 2 333 | 81.8 | 140 | 6.0 | 21.4 | 2 207 | 50.5 | 6 | - | 104 | 37.5 |
| Tarrytown CCD | - | (X) | - | (X) | (X) | - | (X) | - | (X) | - | (X) |
| Higginston town (part) | 1 972 | 89.3 | 57 | 2.9 | - | 1 849 | 37.6 | 12 | 33.3 | 42 | 23.8 |
| Tarrytown village | 32 | 93.8 | - | - | (X) | 32 | 6.3 | - | (X) | - | (X) |
| Vidalia city (part) | 113 | 94.7 | - | - | (X) | 102 | 36.3 | - | (X) | - | (X) |
| Uvalda CCD | 202 | 76.7 | - | - | (X) | 181 | 37.0 | - | (X) | - | (X) |
| Alston town | 2 159 | 90.8 | 72 | 3.3 | 4.2 | 2 000 | 34.8 | 19 | - | 63 | 47.6 |
| Uvalda city | 155 | 93.5 | - | - | (X) | 146 | 39.0 | - | (X) | - | (X) |
| | 544 | 89.5 | 3 | 0.6 | 100.0 | 501 | 41.3 | - | (X) | 1 | - |
| Morgan County | | | | | | | | | | | |
| Bostwick CCD | 15 457 | 80.5 | 167 | 1.1 | 38.3 | 14 441 | 40.7 | 90 | 48.9 | 253 | 11.5 |
| Bostwick town | 2 309 | 85.9 | 4 | 0.2 | - | 2 169 | 41.6 | 27 | 59.3 | 44 | 11.4 |
| Buckhead CCD | 319 | 82.9 | 4 | 1.3 | - | 305 | 34.1 | 4 | 100.0 | 4 | - |
| Buckhead town | 2 425 | 77.0 | 11 | 0.5 | - | 2 244 | 42.9 | 5 | - | 48 | 29.2 |
| Godfrey CCD | 206 | 88.2 | 3 | 1.5 | - | 194 | 29.9 | - | (X) | 1 | - |
| Madison CCD | 1 317 | 84.6 | 80 | 6.1 | 11.3 | 1 258 | 49.5 | 20 | - | 40 | - |
| Madison city | 6 422 | 80.3 | 60 | 0.9 | 71.7 | 5 994 | 36.2 | 22 | 59.1 | 94 | 5.3 |
| Rutledge CCD | 3 507 | 82.1 | 18 | 0.5 | 100.0 | 3 258 | 38.0 | 9 | - | 51 | 9.8 |
| Rutledge city | 2 984 | 77.8 | 12 | 0.4 | 100.0 | 2 776 | 43.9 | 16 | 93.8 | 27 | 18.5 |
| | 705 | 80.3 | 4 | 0.6 | 100.0 | 655 | 36.2 | 1 | - | 9 | 55.6 |
| Murray County | | | | | | | | | | | |
| Casey Springs CCD | 36 506 | 73.8 | 1 321 | 3.6 | 21.7 | 33 542 | 43.1 | 519 | 65.5 | 1 654 | 55.1 |
| Chatsworth city (part) | 5 588 | 75.8 | 178 | 3.2 | 23.0 | 5 040 | 42.2 | 65 | - | 216 | 62.5 |
| Eton city (part) | 18 839 | 74.3 | 800 | 4.2 | 15.6 | 17 453 | 43.1 | 299 | 69.2 | 1 006 | 46.7 |
| Cisco CCD | 3 253 | 72.7 | 122 | 3.8 | 6.6 | 3 044 | 58.7 | 27 | - | 231 | 38.1 |
| Crandall-Eton CCD | 25 | 64.0 | - | - | (X) | 24 | 37.5 | - | (X) | 2 | - |
| Chatsworth city (part) | 3 585 | 68.9 | 12 | 0.3 | - | 3 301 | 40.5 | 14 | 100.0 | 31 | - |
| Eton city (part) | 8 494 | 73.3 | 331 | 3.9 | 36.3 | 7 748 | 44.9 | 141 | 84.4 | 401 | 76.3 |
| | 229 | 78.2 | - | - | (X) | 208 | 39.9 | - | (X) | 10 | 100.0 |
| | 295 | 64.2 | 21 | 7.1 | 9.5 | 282 | 40.1 | 9 | 55.6 | 27 | 74.1 |
| Muscogee County | | | | | | | | | | | |
| Columbus CCD | 186 291 | 55.3 | 8 665 | 4.7 | 48.4 | 172 678 | 52.2 | 2 132 | 33.0 | 11 897 | 34.8 |
| Bibb City town | 186 291 | 55.3 | 8 665 | 4.7 | 48.4 | 172 678 | 52.2 | 2 132 | 33.0 | 11 897 | 34.8 |
| Columbus city (balance) | 494 | 60.7 | 33 | 6.7 | 6.1 | 472 | 55.1 | 15 | 86.7 | 40 | 65.0 |
| | 185 797 | 55.3 | 8 632 | 4.6 | 48.6 | 172 206 | 52.2 | 2 117 | 32.6 | 11 857 | 34.7 |
| Newton County | | | | | | | | | | | |
| Covington-Porterdale CCD | 62 001 | 72.5 | 1 526 | 2.5 | 46.3 | 57 211 | 49.8 | 436 | 38.3 | 1 794 | 40.4 |
| Oxford city | 49 005 | 72.3 | 1 379 | 2.8 | 43.7 | 45 194 | 50.2 | 391 | 39.4 | 1 609 | 41.3 |
| Porterdale town | 11 529 | 81.4 | 369 | 3.2 | 24.9 | 10 778 | 49.5 | 111 | 80.2 | 402 | 55.2 |
| Mansfield CCD | 1 864 | 67.3 | 51 | 2.7 | 64.7 | 1 757 | 56.5 | 4 | - | 134 | 30.6 |
| Mansfield city | 1 225 | 80.0 | 21 | 1.7 | 33.3 | 1 093 | 41.5 | 15 | 33.3 | 34 | 47.1 |
| Newborn town | 8 298 | 70.7 | 117 | 1.4 | 69.2 | 7 693 | 50.7 | 35 | 22.9 | 123 | 38.2 |
| Social Circle city (part) | 382 | 65.0 | 5 | 1.3 | - | 346 | 61.6 | - | (X) | 16 | 50.0 |
| Yellow River CCD | 579 | 79.4 | 15 | 2.6 | - | 515 | 43.9 | 8 | - | 12 | 100.0 |
| | - | (X) | - | (X) | (X) | - | (X) | - | (X) | - | (X) |
| | 4 698 | 77.8 | 30 | 0.6 | 76.7 | 4 324 | 44.3 | 10 | 50.0 | 62 | 19.4 |
| Oconee County | | | | | | | | | | | |
| Bogart CCD | 26 225 | 64.4 | 1 159 | 4.4 | 37.9 | 24 392 | 48.7 | 408 | 34.3 | 1 151 | 48.3 |
| Bogart town (part) | 7 150 | 66.0 | 209 | 2.9 | 40.7 | 6 609 | 48.8 | 85 | 14.1 | 298 | 35.9 |
| Elder CCD | 976 | 72.4 | 24 | 2.5 | 58.3 | 913 | 49.5 | 15 | - | 34 | 41.2 |
| | 1 797 | 73.6 | - | - | (X) | 1 661 | 34.4 | - | (X) | - | (X) |

Table 1. **Place of Birth, Residence in 1995, and Language: 2000**—Con.

[Data based on a sample (except Tables 65-68). For information on confidentiality protection, coverage, sampling error, and nonsampling error, see Appendix G. For location of definitions, see "How to Use This Census Report"]

| State County County Subdivision Place | Total population | Native population— Percent born in state of residence | Foreign-born population | | | Population 5 years and over | | Speak a language other than English at home | | | | |
|--|---------------------|--|-------------------------|-----------------------------------|------------------------------------|--------------------------------|---|---|---|---------------------------------|---|--|
| | | | Number | Percent of total population | Percent naturalized citizens | Number | Percent living in different house in 1995 | Population 5 to 17 years | | Population 18 years and over | | |
| | | | | | | | | Number | Percent who speak English less than "very well" | Number | Percent who speak English less than "very well" | |
| Oconee County—Con. | | | | | | | | | | | | |
| Watkinsville CCD | 17 278 | 62.7 | 950 | 5.5 | 37.3 | 16 122 | 50.1 | 323 | 39.6 | 853 | 52.6 | |
| Bishop town | 145 | 74.5 | 4 | 2.8 | 100.0 | 128 | 38.3 | - | (X) | 5 | 100.0 | |
| North High Shoals town | 461 | 66.0 | 17 | 3.7 | 35.3 | 409 | 56.7 | 8 | - | 12 | 33.3 | |
| Watkinsville town | 2 106 | 62.1 | 93 | 4.4 | 36.6 | 1 961 | 61.7 | 30 | 13.3 | 75 | 33.3 | |
| Oglethorpe County | 12 635 | 80.0 | 107 | 0.8 | 49.5 | 11 789 | 33.7 | 51 | 51.0 | 228 | 32.5 | |
| Lexington-Crawford CCD | 9 015 | 78.4 | 46 | 0.5 | 21.7 | 8 391 | 35.6 | 28 | 60.7 | 147 | 31.3 | |
| Arnoldsville city | 300 | 74.2 | 9 | 3.0 | - | 281 | 38.8 | - | (X) | 11 | 36.4 | |
| Crawford city | 785 | 81.3 | 8 | 1.0 | 75.0 | 720 | 43.5 | - | (X) | 18 | 44.4 | |
| Lexington city | 264 | 79.4 | 2 | 0.8 | 100.0 | 250 | 40.8 | - | (X) | 4 | - | |
| Maxeys CCD | 1 743 | 86.7 | 35 | 2.0 | 48.6 | 1 633 | 32.6 | 9 | 100.0 | 53 | 39.6 | |
| Maxeys town | 229 | 86.4 | 1 | 0.4 | 100.0 | 208 | 33.7 | - | (X) | 2 | - | |
| Vesta-Enterprise CCD | 1 877 | 81.5 | 26 | 1.4 | 100.0 | 1 765 | 25.9 | 14 | - | 28 | 25.0 | |
| Paulding County | 81 678 | 66.0 | 1 715 | 2.1 | 44.7 | 73 976 | 53.2 | 766 | 33.0 | 2 440 | 32.7 | |
| Dallas CCD | 24 049 | 67.8 | 572 | 2.4 | 48.3 | 21 907 | 54.8 | 369 | 35.5 | 527 | 45.5 | |
| Dallas city (part) | 4 957 | 70.5 | 79 | 1.6 | 39.2 | 4 358 | 69.0 | 37 | - | 81 | 18.5 | |
| Hiram city (part) | 14 | 100.0 | - | - | (X) | 14 | - | - | (X) | - | (X) | |
| Hiram CCD | 36 373 | 63.0 | 765 | 2.1 | 40.3 | 32 643 | 55.8 | 311 | 30.5 | 1 310 | 30.6 | |
| Hiram city (part) | 1 382 | 66.2 | 15 | 1.1 | 66.7 | 1 290 | 39.1 | 30 | - | 49 | 10.2 | |
| Huntsville CCD | 14 393 | 63.0 | 329 | 2.3 | 49.8 | 13 044 | 51.7 | 74 | 33.8 | 478 | 23.6 | |
| Braswell city (part) | 40 | 92.5 | - | - | (X) | 40 | 32.5 | - | (X) | - | (X) | |
| Yorkville CCD | 6 863 | 82.2 | 49 | 0.7 | 36.7 | 6 382 | 37.4 | 12 | 16.7 | 125 | 35.2 | |
| Braswell city (part) | - | (X) | - | (X) | (X) | - | (X) | - | (X) | - | (X) | |
| Dallas city (part) | 15 | 100.0 | - | - | (X) | 15 | 46.7 | - | (X) | - | (X) | |
| Peach County | 23 668 | 77.0 | 891 | 3.8 | 22.9 | 22 133 | 44.0 | 342 | 36.0 | 1 180 | 40.1 | |
| Byron CCD | 8 905 | 69.9 | 138 | 1.5 | 73.9 | 8 323 | 41.3 | 107 | 34.6 | 342 | 21.1 | |
| Byron city | 2 859 | 73.2 | 27 | 0.9 | 70.4 | 2 605 | 44.6 | 13 | 53.8 | 92 | 12.0 | |
| Warner Robins city (part) | 15 | 86.7 | - | - | (X) | 15 | - | - | (X) | 4 | - | |
| Fort Valley CCD | 14 763 | 81.4 | 753 | 5.1 | 13.5 | 13 810 | 45.6 | 235 | 36.6 | 838 | 47.9 | |
| Fort Valley city | 7 953 | 89.8 | 242 | 3.0 | 13.2 | 7 385 | 43.3 | 128 | 25.8 | 330 | 57.0 | |
| Perry city (part) | - | (X) | - | (X) | (X) | - | (X) | - | (X) | - | (X) | |
| Pickens County | 22 983 | 74.7 | 453 | 2.0 | 28.3 | 21 523 | 43.3 | 141 | 42.6 | 629 | 49.3 | |
| Jasper CCD | 8 119 | 77.3 | 233 | 2.9 | 26.2 | 7 598 | 43.2 | 61 | 39.3 | 283 | 57.6 | |
| Jasper city (part) | 2 079 | 68.5 | 39 | 1.9 | 25.6 | 1 926 | 48.9 | 3 | 100.0 | 74 | 58.1 | |
| Ludville CCD | 2 723 | 88.0 | - | - | (X) | 2 519 | 26.4 | - | (X) | 30 | 43.3 | |
| Nelson-Tate-Marble Hill CCD | 8 639 | 68.0 | 192 | 2.2 | 34.9 | 8 185 | 43.6 | 64 | 34.4 | 239 | 31.0 | |
| Jasper city (part) | - | (X) | - | (X) | (X) | - | (X) | - | (X) | - | (X) | |
| Nelson city (part) | 251 | 77.3 | - | - | (X) | 250 | 31.2 | - | (X) | 2 | 100.0 | |
| Talking Rock CCD | 3 502 | 74.9 | 28 | 0.8 | - | 3 221 | 55.7 | 16 | 87.5 | 77 | 77.9 | |
| Talking Rock town | 50 | 64.0 | - | - | (X) | 50 | 18.0 | - | (X) | - | (X) | |
| Pierce County | 15 636 | 78.5 | 328 | 2.1 | 21.3 | 14 612 | 37.5 | 116 | 46.6 | 408 | 67.9 | |
| Blackshear CCD | 11 481 | 76.9 | 172 | 1.5 | 31.4 | 10 764 | 40.0 | 65 | 36.9 | 251 | 57.0 | |
| Blackshear city (part) | 3 231 | 78.9 | 53 | 1.6 | 54.7 | 2 992 | 45.9 | 15 | 53.3 | 100 | 49.0 | |
| Waycross city (part) | - | (X) | - | (X) | (X) | - | (X) | - | (X) | - | (X) | |
| Bristol CCD | 1 544 | 79.7 | 142 | 9.2 | 9.9 | 1 434 | 32.8 | 37 | 48.6 | 109 | 100.0 | |
| Blackshear city (part) | - | (X) | - | (X) | (X) | - | (X) | - | (X) | - | (X) | |
| Patterson city (part) | - | (X) | - | (X) | (X) | - | (X) | - | (X) | - | (X) | |
| Patterson CCD | 2 611 | 84.9 | 14 | 0.5 | 14.3 | 2 414 | 29.2 | 14 | 85.7 | 48 | 52.1 | |
| Offerman city | 393 | 94.4 | - | - | (X) | 363 | 37.2 | - | (X) | 1 | - | |
| Patterson city (part) | 638 | 85.4 | 2 | 0.3 | 100.0 | 588 | 27.4 | 6 | 66.7 | 16 | 37.5 | |
| Pike County | 13 688 | 75.6 | 138 | 1.0 | 29.7 | 12 745 | 42.6 | 113 | 57.5 | 261 | 43.7 | |
| Concord-Molena CCD | 3 298 | 74.8 | 17 | 0.5 | 41.2 | 3 094 | 42.5 | 13 | 84.6 | 47 | 23.4 | |
| Concord town | 373 | 73.8 | 3 | 0.8 | - | 349 | 28.9 | - | (X) | 4 | 100.0 | |
| Hilltop CDP | 357 | 95.0 | - | - | (X) | 338 | 30.2 | 2 | - | 3 | - | |
| Molena city | 480 | 79.3 | 7 | 1.5 | 100.0 | 443 | 43.8 | 2 | 100.0 | 9 | - | |
| Meansville CCD | 2 829 | 79.1 | 86 | 3.0 | 24.4 | 2 639 | 42.8 | 47 | 53.2 | 63 | 50.8 | |
| Meansville city | 206 | 81.6 | - | - | (X) | 203 | 31.5 | 5 | 60.0 | 5 | - | |
| Zebulon city (part) | - | (X) | - | (X) | (X) | - | (X) | - | (X) | - | (X) | |
| Williamson CCD | 2 276 | 73.8 | 2 | 0.1 | - | 2 079 | 44.7 | 34 | 55.9 | 63 | 36.5 | |
| Williamson town | 328 | 80.4 | 2 | 0.6 | - | 292 | 35.3 | 6 | - | 10 | - | |
| Zebulon CCD | 5 285 | 75.1 | 33 | 0.6 | 39.4 | 4 933 | 41.6 | 19 | 52.6 | 88 | 54.5 | |
| Zebulon city (part) | 1 205 | 77.1 | 15 | 1.2 | 13.3 | 1 110 | 50.1 | 14 | 35.7 | 32 | 68.8 | |
| Polk County | 38 127 | 82.4 | 2 302 | 6.0 | 21.7 | 35 477 | 42.4 | 721 | 64.6 | 2 068 | 72.8 | |
| Aragon CCD | 5 261 | 86.3 | 50 | 1.0 | 46.0 | 4 846 | 41.1 | 25 | 64.0 | 86 | 53.5 | |
| Aragon city (part) | 971 | 87.8 | 4 | 0.4 | 50.0 | 884 | 43.7 | 3 | - | 15 | 53.3 | |
| Braswell city (part) | 21 | 85.7 | - | - | (X) | 21 | 57.1 | 2 | 100.0 | - | (X) | |
| Taylorville town (part) | 39 | 100.0 | - | - | (X) | 35 | 22.9 | - | (X) | - | (X) | |
| Cedartown CCD | 23 008 | 80.0 | 2 122 | 9.2 | 19.1 | 21 463 | 44.3 | 636 | 64.0 | 1 793 | 77.4 | |
| Cedartown city | 9 650 | 77.1 | 1 747 | 18.1 | 10.8 | 8 956 | 52.2 | 465 | 62.6 | 1 408 | 84.4 | |
| Rockmart CCD | 9 858 | 85.7 | 130 | 1.3 | 55.4 | 9 168 | 38.5 | 60 | 71.7 | 189 | 37.6 | |
| Aragon city (part) | 80 | 88.3 | 3 | 3.8 | - | 80 | 35.0 | - | (X) | - | (X) | |
| Braswell city (part) | 8 | 100.0 | - | - | (X) | 8 | 100.0 | - | (X) | - | (X) | |
| Rockmart city | 3 843 | 82.7 | 35 | 0.9 | 25.7 | 3 575 | 45.5 | 32 | 81.3 | 41 | 58.5 | |
| Pulaski County | 9 588 | 80.2 | 252 | 2.6 | 12.7 | 8 961 | 41.0 | 171 | 29.8 | 483 | 38.3 | |
| Finleyson CCD | 1 282 | 85.2 | 15 | 1.2 | 60.0 | 1 198 | 26.5 | 25 | 100.0 | 58 | 10.3 | |
| Hartford CCD | 2 586 | 80.1 | 102 | 3.9 | 6.9 | 2 484 | 56.7 | 14 | 50.0 | 225 | 47.6 | |
| Hawkinsville city (part) | - | (X) | - | (X) | (X) | - | (X) | - | (X) | - | (X) | |
| Hawkinsville CCD | 5 720 | 79.1 | 135 | 2.4 | 11.9 | 5 279 | 36.9 | 132 | 14.4 | 200 | 36.0 | |
| Hawkinsville city (part) | 3 212 | 79.0 | 26 | 0.8 | 11.5 | 2 961 | 40.8 | 82 | 9.8 | 48 | - | |
| Putnam County | 18 812 | 80.8 | 469 | 2.5 | 24.9 | 17 632 | 41.8 | 199 | 48.2 | 636 | 56.6 | |
| Eatonton CCD | 8 630 | 88.1 | 214 | 2.5 | 10.3 | 7 967 | 36.8 | 86 | 30.2 | 286 | 60.5 | |
| Eatonton city (part) | 6 989 | 89.9 | 170 | 2.4 | 12.9 | 6 442 | 36.8 | 53 | 26.4 | 233 | 58.8 | |
| Little River CCD | 4 386 | 79.0 | 28 | 0.6 | 64.3 | 4 170 | 43.9 | 33 | 24.2 | 68 | 30.9 | |

Table 1. **Place of Birth, Residence in 1995, and Language: 2000—Con.**

[Data based on a sample (except Tables 65-68). For information on confidentiality protection, coverage, sampling error, and nonsampling error, see Appendix G. For location of definitions, see "How to Use This Census Report"]

| State County County Subdivision Place | Total population | Native population— Percent born in state of residence | Foreign-born population | | | Population 5 years and over | | Speak a language other than English at home | | | | |
|--|---------------------|--|-------------------------|-----------------------------------|------------------------------------|--------------------------------|---|---|---|---------------------------------|---|-------|
| | | | Number | Percent of total population | Percent naturalized citizens | Number | Percent living in different house in 1995 | Population 5 to 17 years | | Population 18 years and over | | |
| | | | | | | | | Number | Percent who speak English less than "very well" | Number | Percent who speak English less than "very well" | |
| Putnam County—Con. | | | | | | | | | | | | |
| Little River CCD—Con. | | | | | | | | | | | | |
| Eatonton city (part) | - | (X) | - | (X) | (X) | - | (X) | - | (X) | - | (X) | (X) |
| Phoenix CCD | 5 796 | 71.2 | 227 | 3.9 | 33.9 | 5 495 | 47.6 | 80 | 77.5 | 282 | 58.9 | 58.9 |
| Eatonton city (part) | - | (X) | - | (X) | (X) | - | (X) | - | (X) | - | (X) | (X) |
| Quitman County | 2 598 | 54.2 | 19 | 0.7 | 36.8 | 2 457 | 37.2 | 15 | 13.3 | 41 | 41.5 | 41.5 |
| Georgetown North CCD | 1 473 | 56.7 | 7 | 0.5 | 100.0 | 1 388 | 29.5 | 11 | 18.2 | 24 | 33.3 | 33.3 |
| Georgetown city | 977 | 58.4 | 7 | 0.7 | 100.0 | 940 | 30.2 | 5 | 40.0 | 18 | 11.1 | 11.1 |
| Georgetown South CCD | 1 125 | 50.9 | 12 | 1.1 | - | 1 069 | 47.3 | 4 | - | 17 | 52.9 | 52.9 |
| Rabun County | 15 050 | 61.1 | 617 | 4.1 | 29.3 | 14 202 | 40.2 | 236 | 34.7 | 788 | 55.8 | 55.8 |
| Clayton CCD | 5 850 | 64.2 | 364 | 6.2 | 17.3 | 5 529 | 38.3 | 132 | 35.6 | 477 | 57.2 | 57.2 |
| Clayton city (part) | 1 598 | 58.2 | 218 | 13.6 | 17.4 | 1 538 | 37.7 | 50 | 44.0 | 197 | 71.1 | 71.1 |
| Mountain City town (part) | 14 | 100.0 | - | - | (X) | 14 | 50.0 | - | (X) | - | (X) | (X) |
| Tiger town (part) | 7 | - | - | - | (X) | 7 | - | - | (X) | - | (X) | (X) |
| Tiger CCD | 4 573 | 66.2 | 69 | 1.5 | 79.7 | 4 302 | 37.5 | 13 | - | 103 | 41.7 | 41.7 |
| Tallahula Falls town (part) | 108 | 82.4 | - | - | (X) | 94 | 33.0 | - | (X) | 6 | 66.7 | 66.7 |
| Tiger town (part) | 279 | 78.2 | 4 | 1.4 | 100.0 | 268 | 57.1 | - | (X) | 3 | - | - |
| Valley CCD | 4 627 | 52.0 | 184 | 4.0 | 34.2 | 4 371 | 45.3 | 91 | 38.5 | 208 | 59.6 | 59.6 |
| Clayton city (part) | 278 | 62.9 | 11 | 4.0 | 100.0 | 253 | 64.0 | - | (X) | 23 | 73.9 | 73.9 |
| Dillard city | 213 | 51.8 | 49 | 23.0 | 10.2 | 198 | 58.6 | 17 | 88.2 | 34 | 67.6 | 67.6 |
| Mountain City town (part) | 810 | 55.8 | 55 | 6.8 | 34.5 | 750 | 46.1 | 26 | 19.2 | 49 | 59.2 | 59.2 |
| Sky Valley city | 228 | 31.5 | 6 | 2.6 | 83.3 | 225 | 45.3 | - | (X) | 13 | 15.4 | 15.4 |
| Randolph County | 7 791 | 84.4 | 53 | 0.7 | 32.1 | 7 249 | 35.9 | 76 | 57.9 | 170 | 23.5 | 23.5 |
| Benevolence CCD | 247 | 92.3 | - | - | (X) | 226 | 24.3 | - | (X) | - | (X) | (X) |
| Cuthbert CCD | 5 588 | 84.0 | 17 | 0.3 | 100.0 | 5 215 | 34.6 | 45 | 46.7 | 128 | 17.2 | 17.2 |
| Coleman city | 147 | 72.8 | - | - | (X) | 146 | 23.3 | - | (X) | - | (X) | (X) |
| Cuthbert city | 3 645 | 83.9 | 7 | 0.2 | 100.0 | 3 395 | 39.7 | 37 | 56.8 | 77 | - | - |
| Shellman CCD | 1 956 | 84.7 | 36 | 1.8 | - | 1 808 | 41.2 | 31 | 74.2 | 42 | 42.9 | 42.9 |
| Shellman city | 1 174 | 86.9 | - | - | (X) | 1 088 | 38.3 | 2 | 100.0 | 9 | 77.8 | 77.8 |
| Richmond County | 199 775 | 62.2 | 6 791 | 3.4 | 59.3 | 185 414 | 49.3 | 1 991 | 34.9 | 10 216 | 31.5 | 31.5 |
| Augusta CCD | 138 000 | 66.7 | 4 683 | 3.4 | 58.8 | 128 257 | 47.7 | 1 199 | 34.3 | 6 419 | 31.3 | 31.3 |
| Augusta-Richmond County (balance) (part) | 138 000 | 66.7 | 4 683 | 3.4 | 58.8 | 128 257 | 47.7 | 1 199 | 34.3 | 6 419 | 31.3 | 31.3 |
| Fort Gordon CCD | 7 754 | 9.3 | 367 | 4.7 | 53.1 | 7 245 | 95.3 | 110 | 30.9 | 1 063 | 26.6 | 26.6 |
| Augusta-Richmond County (balance) (part) | 7 754 | 9.3 | 367 | 4.7 | 53.1 | 7 245 | 95.3 | 110 | 30.9 | 1 063 | 26.6 | 26.6 |
| Gracewood CCD | 34 553 | 55.3 | 1 266 | 3.7 | 60.9 | 31 833 | 47.2 | 511 | 38.6 | 1 954 | 33.9 | 33.9 |
| Augusta-Richmond County (balance) (part) | 34 553 | 55.3 | 1 266 | 3.7 | 60.9 | 31 833 | 47.2 | 511 | 38.6 | 1 954 | 33.9 | 33.9 |
| Hephzibah CCD | 19 468 | 62.7 | 475 | 2.4 | 64.4 | 18 079 | 46.3 | 171 | 30.4 | 780 | 33.7 | 33.7 |
| Augusta-Richmond County (balance) (part) | 15 112 | 62.7 | 413 | 2.7 | 61.7 | 13 987 | 48.4 | 151 | 22.5 | 670 | 36.0 | 36.0 |
| Blythe city (part) | 751 | 67.8 | 12 | 1.6 | 100.0 | 709 | 53.9 | 2 | - | 24 | 33.3 | 33.3 |
| Hephzibah city | 3 605 | 61.4 | 50 | 1.4 | 78.0 | 3 383 | 36.1 | 18 | 100.0 | 86 | 16.3 | 16.3 |
| Rockdale County | 70 111 | 59.6 | 5 361 | 7.6 | 25.4 | 65 480 | 48.0 | 1 460 | 41.3 | 4 898 | 56.1 | 56.1 |
| Conyers CCD | 39 921 | 59.3 | 4 320 | 10.8 | 23.0 | 37 025 | 55.9 | 1 125 | 46.2 | 3 826 | 61.3 | 61.3 |
| Conyers city (part) | 10 839 | 68.9 | 1 242 | 11.5 | 22.6 | 9 971 | 64.0 | 311 | 50.5 | 1 094 | 68.8 | 68.8 |
| Lakeview Estates CDP | 2 630 | 54.8 | 1 475 | 56.1 | 4.7 | 2 432 | 66.4 | 434 | 62.2 | 1 201 | 83.8 | 83.8 |
| North Rockdale CCD | 7 685 | 69.8 | 258 | 3.4 | 42.6 | 7 240 | 38.1 | 90 | 34.4 | 271 | 52.4 | 52.4 |
| Conyers city (part) | 534 | 40.5 | 70 | 13.1 | 10.0 | 497 | 100.0 | 26 | 73.1 | 59 | 84.7 | 84.7 |
| South Rockdale CCD | 22 505 | 56.5 | 783 | 3.5 | 33.1 | 21 215 | 37.6 | 245 | 21.2 | 801 | 32.3 | 32.3 |
| Schley County | 3 766 | 79.9 | 67 | 1.8 | 29.9 | 3 456 | 41.7 | 43 | 67.4 | 88 | 42.0 | 42.0 |
| Ellaville North CCD | 2 799 | 82.0 | 33 | 1.2 | 33.3 | 2 541 | 42.0 | 10 | 40.0 | 69 | 43.5 | 43.5 |
| Ellaville city | 1 659 | 85.3 | 29 | 1.7 | 24.1 | 1 526 | 42.3 | 10 | 40.0 | 47 | 59.6 | 59.6 |
| Ellaville South CCD | 977 | 74.0 | 34 | 3.5 | 26.5 | 915 | 40.9 | 33 | 75.8 | 19 | 36.8 | 36.8 |
| Screven County | 15 374 | 85.0 | 256 | 1.7 | 52.0 | 14 356 | 34.9 | 148 | 41.9 | 379 | 42.7 | 42.7 |
| Hiltonia CCD | 1 609 | 86.9 | 40 | 2.5 | 62.5 | 1 442 | 17.5 | 2 | - | 53 | 28.3 | 28.3 |
| Hiltonia city | 452 | 94.7 | - | - | (X) | 408 | 19.9 | 2 | - | 5 | - | - |
| Millhaven CCD | 404 | 79.7 | - | - | (X) | 404 | 33.7 | - | (X) | - | (X) | (X) |
| Newington CCD | 2 653 | 82.2 | 29 | 1.1 | 20.7 | 2 489 | 37.4 | 36 | 5.6 | 54 | 68.5 | 68.5 |
| Newington town | 203 | 77.1 | 10 | 2.5 | 40.0 | 378 | 49.2 | - | (X) | 18 | 38.9 | 38.9 |
| Oliver city | 444 | 83.0 | 3 | 1.2 | - | 225 | 36.0 | 5 | 40.0 | 10 | 90.0 | 90.0 |
| Rocky Ford CCD | 1 854 | 89.9 | 12 | 0.6 | 100.0 | 1 740 | 34.9 | 35 | 11.4 | 46 | - | - |
| Rocky Ford town | 172 | 87.8 | - | - | (X) | 169 | 27.2 | - | (X) | 2 | - | - |
| Sylvania CCD | 8 854 | 84.7 | 175 | 2.0 | 51.4 | 8 281 | 37.2 | 75 | 74.7 | 226 | 48.7 | 48.7 |
| Sylvania city | 2 596 | 85.0 | 79 | 3.0 | 55.7 | 2 473 | 35.3 | 40 | 100.0 | 103 | 58.3 | 58.3 |
| Seminole County | 9 369 | 72.3 | 99 | 1.1 | 26.3 | 8 692 | 39.3 | 105 | 62.9 | 332 | 57.5 | 57.5 |
| Donalsonville CCD | 6 497 | 71.4 | 51 | 0.8 | 23.5 | 6 024 | 39.4 | 92 | 68.5 | 247 | 61.1 | 61.1 |
| Donalsonville city (part) | 2 781 | 78.7 | 20 | 0.7 | 15.0 | 2 537 | 34.5 | 47 | 68.1 | 63 | 58.7 | 58.7 |
| Iron City town | 274 | 68.5 | 7 | 2.6 | 28.6 | 253 | 30.8 | - | (X) | 5 | - | - |
| Steam Mill CCD | 2 872 | 74.2 | 48 | 1.7 | 29.2 | 2 668 | 39.1 | 13 | 23.1 | 85 | 47.1 | 47.1 |
| Donalsonville city (part) | - | (X) | - | (X) | (X) | - | (X) | - | (X) | - | (X) | (X) |
| Spalding County | 58 417 | 80.2 | 1 272 | 2.2 | 25.6 | 54 144 | 46.6 | 555 | 58.2 | 1 643 | 43.5 | 43.5 |
| Griffin CCD | 39 522 | 81.7 | 1 123 | 2.8 | 20.9 | 36 593 | 49.6 | 481 | 62.2 | 1 278 | 48.4 | 48.4 |
| East Griffin CDP | 1 632 | 86.6 | 29 | 1.8 | 34.5 | 1 544 | 57.1 | 11 | 45.5 | 49 | 57.1 | 57.1 |
| Experiment CDP | 3 272 | 88.9 | 14 | 0.4 | - | 2 966 | 45.4 | - | (X) | 29 | 75.9 | 75.9 |
| Griffin city | 23 436 | 82.2 | 921 | 3.9 | 17.5 | 21 538 | 53.2 | 401 | 66.8 | 985 | 49.9 | 49.9 |
| Orchard Hill CCD | 5 114 | 80.7 | 17 | 0.3 | - | 4 778 | 41.8 | 32 | 18.8 | 123 | 13.0 | 13.0 |
| Orchard Hill town | 200 | 76.0 | - | - | (X) | 183 | 39.3 | - | (X) | 8 | - | - |
| Ringgold CCD | 4 445 | 75.8 | 34 | 0.8 | 85.3 | 4 124 | 38.9 | 7 | 57.1 | 96 | 20.8 | 20.8 |
| Rover CCD | 3 672 | 73.0 | 33 | 0.9 | 81.8 | 3 469 | 31.2 | 14 | 21.4 | 59 | 30.5 | 30.5 |
| Sunny Side CCD | 5 664 | 77.4 | 65 | 1.1 | 52.3 | 5 180 | 46.4 | 21 | 52.4 | 87 | 48.3 | 48.3 |
| Sunny Side city | 125 | 84.8 | - | - | (X) | 119 | 49.6 | - | (X) | 2 | 100.0 | 100.0 |
| Stephens County | 25 435 | 72.4 | 368 | 1.4 | 48.9 | 23 818 | 41.4 | 138 | 44.2 | 707 | 29.8 | 29.8 |
| Broad River CCD | 6 047 | 79.4 | 33 | 0.5 | 45.5 | 5 628 | 29.6 | 9 | - | 72 | 23.6 | 23.6 |
| Avalon town | 274 | 77.2 | 6 | 2.2 | 33.3 | 248 | 30.6 | 9 | - | 6 | 33.3 | 33.3 |
| Martin town (part) | 350 | 85.7 | - | - | (X) | 337 | 30.0 | - | (X) | 4 | 50.0 | 50.0 |

Table 1. **Place of Birth, Residence in 1995, and Language: 2000—Con.**

[Data based on a sample (except Tables 65-68). For information on confidentiality protection, coverage, sampling error, and nonsampling error, see Appendix G. For location of definitions, see "How to Use This Census Report"]

| State County County Subdivision Place | Total population | Native population— Percent born in state of residence | Foreign-born population | | | Population 5 years and over | | Speak a language other than English at home | | | | |
|--|---------------------|--|-------------------------|-----------------------------------|------------------------------------|--------------------------------|---|---|---|---------------------------------|---|-----|
| | | | Number | Percent of total population | Percent naturalized citizens | Number | Percent living in different house in 1995 | Population 5 to 17 years | | Population 18 years and over | | |
| | | | | | | | | Number | Percent who speak English less than "very well" | Number | Percent who speak English less than "very well" | |
| Stephens County—Con. | | | | | | | | | | | | |
| Broad River CCD—Con. | | | | | | | | | | | | |
| Toccoa city (part) | - | (X) | - | (X) | (X) | - | (X) | - | (X) | - | - | (X) |
| Rock Creek CCD | 5 549 | 75.8 | 38 | 0.7 | 100.0 | 5 187 | 42.1 | 29 | 79.3 | 109 | 7.3 | |
| Toccoa city (part) | - | (X) | - | (X) | (X) | - | (X) | - | (X) | - | - | (X) |
| Toccoa CCD | 13 839 | 68.0 | 297 | 2.1 | 42.8 | 13 003 | 46.2 | 100 | 38.0 | 526 | 35.4 | |
| Toccoa city (part) | 9 326 | 66.6 | 181 | 1.9 | 52.5 | 8 738 | 45.1 | 53 | 26.4 | 353 | 40.5 | |
| Stewart County | 5 252 | 86.7 | 86 | 1.6 | 41.9 | 4 917 | 34.4 | 18 | 22.2 | 111 | 45.9 | |
| Lumpkin CCD | 1 024 | 83.8 | - | - | (X) | 939 | 39.6 | 3 | - | 20 | 60.0 | |
| Lumpkin city (part) | 539 | 85.7 | - | - | (X) | 480 | 36.0 | - | (X) | 7 | 71.4 | |
| Omaha CCD | 1 841 | 86.5 | 12 | 0.7 | 100.0 | 1 748 | 32.8 | 2 | 100.0 | 14 | 64.3 | |
| Lumpkin city (part) | 791 | 85.3 | - | - | (X) | 741 | 33.2 | 2 | 100.0 | 11 | 72.7 | |
| Richland city (part) | 4 | 100.0 | - | - | (X) | 4 | - | - | (X) | 1 | 100.0 | |
| Richland CCD | 2 387 | 88.1 | 74 | 3.1 | 32.4 | 2 230 | 33.4 | 13 | 15.4 | 77 | 39.0 | |
| Richland city (part) | 1 768 | 88.9 | 30 | 1.7 | 36.7 | 1 650 | 34.2 | 11 | - | 57 | 21.1 | |
| Sumter County | 33 200 | 83.6 | 675 | 2.0 | 31.4 | 30 563 | 42.2 | 495 | 39.4 | 1 161 | 43.7 | |
| Americus CCD | 25 664 | 82.7 | 567 | 2.2 | 36.0 | 23 538 | 45.5 | 415 | 39.8 | 962 | 44.4 | |
| Americus city | 16 811 | 82.9 | 368 | 2.2 | 31.8 | 15 362 | 44.9 | 342 | 45.6 | 618 | 49.2 | |
| Andersonville CCD | 1 363 | 85.9 | - | - | (X) | 1 250 | 24.6 | 4 | 100.0 | 7 | - | |
| Andersonville city | 357 | 84.6 | - | - | (X) | 337 | 24.3 | 4 | 100.0 | - | (X) | |
| Leslie-De Soto CCD | 3 027 | 84.9 | 45 | 1.5 | - | 2 838 | 36.8 | 39 | 38.5 | 92 | 18.5 | |
| De Soto city | 213 | 83.6 | - | - | (X) | 205 | 19.0 | 3 | 100.0 | 9 | - | |
| Leslie city | 471 | 83.1 | 40 | 8.5 | - | 449 | 39.9 | 17 | 70.6 | 19 | 89.5 | |
| Plains CCD | 3 146 | 88.2 | 63 | 2.0 | 12.7 | 2 937 | 28.8 | 37 | 29.7 | 100 | 63.0 | |
| Plains city | 617 | 90.9 | - | - | (X) | 566 | 33.0 | - | (X) | 10 | 40.0 | |
| Talbot County | 6 498 | 87.7 | 44 | 0.7 | 56.8 | 6 101 | 28.2 | 19 | 10.5 | 95 | 34.7 | |
| Junction City CCD | 1 682 | 87.3 | 31 | 1.8 | 64.5 | 1 569 | 30.4 | - | (X) | 25 | 32.0 | |
| Geneva town | 114 | 78.9 | - | - | (X) | 108 | 26.9 | - | (X) | - | (X) | |
| Junction city town | 172 | 89.9 | 3 | 1.7 | - | 161 | 26.1 | - | (X) | - | (X) | |
| Talbotton CCD | 2 415 | 91.8 | 12 | 0.5 | 41.7 | 2 283 | 29.0 | 12 | 16.7 | 29 | 20.7 | |
| Talbotton city | 1 011 | 92.8 | 10 | 1.0 | 50.0 | 935 | 33.3 | 9 | 22.2 | 14 | 28.6 | |
| Woodland CCD | 2 401 | 83.9 | 1 | - | - | 2 249 | 26.0 | 7 | - | 41 | 46.3 | |
| Manchester city (part) | 102 | 38.2 | - | - | (X) | 102 | 18.6 | - | (X) | 11 | 100.0 | |
| Woodland city | 458 | 95.8 | 1 | 0.2 | - | 426 | 15.5 | - | (X) | 5 | - | |
| Taliaferro County | 2 077 | 90.5 | 11 | 0.5 | 45.5 | 1 945 | 27.2 | 4 | 25.0 | 29 | 6.9 | |
| Crawfordville CCD | 1 472 | 92.7 | 11 | 0.7 | 45.5 | 1 373 | 26.9 | 1 | 100.0 | 20 | 10.0 | |
| Crawfordville city | 546 | 89.3 | 2 | 0.4 | 100.0 | 510 | 34.9 | 1 | 100.0 | 7 | - | |
| Sharon CCD | 605 | 85.1 | - | - | (X) | 572 | 28.0 | 3 | - | 9 | - | |
| Sharon city | 110 | 92.7 | - | - | (X) | 107 | 20.6 | - | (X) | - | (X) | |
| Tattall County | 22 305 | 78.8 | 1 287 | 5.8 | 24.0 | 20 981 | 50.6 | 418 | 45.0 | 1 317 | 65.8 | |
| Collins CCD | 3 279 | 80.7 | 145 | 4.4 | 56.6 | 3 048 | 35.2 | 64 | 25.0 | 185 | 49.2 | |
| Cobbtown city | 324 | 75.1 | 3 | 0.9 | - | 307 | 30.9 | 4 | 50.0 | 2 | - | |
| Collins city | 523 | 80.5 | 15 | 2.9 | 73.3 | 476 | 40.3 | 12 | 41.7 | 38 | 39.5 | |
| Glennville CCD | 9 892 | 78.8 | 565 | 5.7 | 11.7 | 9 257 | 48.8 | 190 | 65.3 | 520 | 67.9 | |
| Glennville city | 3 835 | 75.9 | 70 | 1.8 | 27.1 | 3 651 | 50.7 | 51 | 74.5 | 103 | 46.6 | |
| Reidsville CCD | 9 134 | 78.2 | 577 | 6.3 | 27.9 | 8 676 | 57.8 | 164 | 29.3 | 612 | 69.1 | |
| Manassas city | 80 | 82.5 | - | - | (X) | 80 | 12.5 | - | (X) | 6 | - | |
| Reidsville city | 2 288 | 80.2 | 81 | 3.5 | 19.8 | 2 163 | 51.0 | 3 | 100.0 | 82 | 61.0 | |
| Taylor County | 8 815 | 88.7 | 87 | 1.0 | 32.2 | 8 188 | 33.0 | 26 | 53.8 | 180 | 35.6 | |
| Butler CCD | 4 034 | 92.4 | 30 | 0.7 | 66.7 | 3 703 | 34.2 | 24 | 58.3 | 62 | 37.1 | |
| Butler city | 1 870 | 92.6 | 10 | 0.5 | - | 1 696 | 33.4 | 10 | 40.0 | 38 | 39.5 | |
| Carsonville-Panhandle CCD | 1 379 | 85.2 | 32 | 2.3 | - | 1 285 | 31.4 | - | (X) | 46 | 56.5 | |
| Reynolds CCD | 2 522 | 92.4 | 13 | 0.5 | 15.4 | 2 370 | 32.4 | 2 | - | 58 | 25.9 | |
| Reynolds town | 1 032 | 89.4 | 13 | 1.3 | 15.4 | 969 | 27.1 | 2 | - | 24 | 50.0 | |
| Rupert CCD | 880 | 66.0 | 12 | 1.4 | 50.0 | 830 | 32.4 | - | (X) | 14 | - | |
| Telfair County | 11 794 | 90.7 | 124 | 1.1 | 19.4 | 11 092 | 26.7 | 69 | 26.1 | 282 | 26.2 | |
| Jacksonville CCD | 1 141 | 88.7 | - | - | (X) | 1 040 | 24.2 | 14 | 28.6 | 29 | - | |
| Jacksonville town | 155 | 87.7 | - | - | (X) | 139 | 33.1 | - | (X) | - | (X) | |
| Lumber City CCD | 1 799 | 89.2 | 4 | 0.2 | 25.0 | 1 663 | 26.6 | 7 | - | 22 | 36.4 | |
| Lumber City city | 1 248 | 88.7 | 3 | 0.2 | - | 1 163 | 32.7 | 7 | - | 13 | 61.5 | |
| McRae-Helena CCD | 7 145 | 90.6 | 114 | 1.6 | 20.2 | 6 728 | 29.0 | 42 | 33.3 | 200 | 33.0 | |
| Helena city (part) | 2 324 | 94.7 | 23 | 1.0 | 8.7 | 2 216 | 23.1 | 3 | - | 65 | 44.6 | |
| McRae city | 2 655 | 88.5 | 36 | 1.4 | 36.1 | 2 476 | 32.3 | 19 | 31.6 | 71 | 52.1 | |
| Scotland city (part) | 282 | 91.8 | - | - | (X) | 277 | 20.9 | - | (X) | - | (X) | |
| Milan CCD | 1 709 | 94.1 | 6 | 0.4 | - | 1 661 | 18.6 | 6 | - | 31 | - | |
| Milan town (part) | 574 | 93.5 | 6 | 1.0 | - | 557 | 16.0 | 1 | - | 8 | - | |
| Terrell County | 10 970 | 86.6 | 185 | 1.7 | 51.4 | 10 119 | 37.8 | 75 | 17.3 | 292 | 43.2 | |
| Bronwood CCD | 1 119 | 81.0 | 7 | 0.6 | 28.6 | 1 009 | 36.0 | 11 | 81.8 | 8 | 62.5 | |
| Bronwood town | 484 | 93.7 | 5 | 1.0 | - | 439 | 24.1 | 2 | - | 8 | 62.5 | |
| Dawson CCD | 7 268 | 89.2 | 158 | 2.2 | 48.7 | 6 700 | 38.0 | 60 | 6.7 | 193 | 36.3 | |
| Dawson city | 5 215 | 90.0 | 87 | 1.7 | 58.6 | 4 756 | 36.5 | 54 | 7.4 | 65 | 4.6 | |
| Parrott CCD | 951 | 83.0 | - | - | (X) | 907 | 37.6 | - | (X) | 45 | 48.9 | |
| Parrott town | 180 | 83.3 | - | - | (X) | 173 | 42.8 | - | (X) | 6 | - | |
| Sasser CCD | 1 632 | 81.2 | 20 | 1.2 | 80.0 | 1 503 | 38.0 | 4 | - | 46 | 63.0 | |
| Sasser town | 394 | 82.8 | 15 | 3.8 | 73.3 | 376 | 27.4 | 4 | - | 23 | 26.1 | |
| Thomas County | 42 737 | 76.2 | 615 | 1.4 | 47.8 | 39 872 | 43.7 | 344 | 32.8 | 1 154 | 45.4 | |
| Boston CCD | 2 893 | 79.3 | 54 | 1.9 | 40.7 | 2 697 | 40.3 | 59 | 16.9 | 82 | 54.9 | |
| Boston city | 1 411 | 82.9 | 13 | 0.9 | 53.8 | 1 321 | 41.0 | 33 | 18.2 | 16 | 68.8 | |
| Coolidge CCD | 2 178 | 84.5 | 37 | 1.7 | 13.5 | 2 050 | 35.0 | 24 | 41.7 | 70 | 70.0 | |
| Coolidge city | 541 | 76.1 | 30 | 5.5 | 10.0 | 523 | 36.7 | 7 | 71.4 | 31 | 83.9 | |
| Meigs CCD | 1 584 | 86.6 | 44 | 2.8 | 13.6 | 1 468 | 42.4 | 39 | 51.3 | 74 | 39.2 | |
| Meigs city (part) | 1 099 | 91.3 | 44 | 4.0 | 13.6 | 1 021 | 38.1 | 35 | 57.1 | 49 | 53.1 | |
| Ochlocknee CCD | 3 546 | 70.0 | 25 | 0.7 | 72.0 | 3 327 | 39.6 | 8 | 37.5 | 77 | 55.8 | |
| Ochlocknee town | 663 | 78.0 | 9 | 1.4 | 100.0 | 611 | 34.0 | 8 | 37.5 | 19 | 42.1 | |

Table 1. Place of Birth, Residence in 1995, and Language: 2000—Con.

[Data based on a sample (except Tables 65-68). For information on confidentiality protection, coverage, sampling error, and nonsampling error, see Appendix G. For location of definitions, see "How to Use This Census Report"]

| State County County Subdivision Place | Total population | Native population— Percent born in state of residence | Foreign-born population | | | Population 5 years and over | | Speak a language other than English at home | | | | |
|--|---------------------|--|-------------------------|-----------------------------------|------------------------------------|--------------------------------|---|---|---|---------------------------------|---|--|
| | | | Number | Percent of total population | Percent naturalized citizens | Number | Percent living in different house in 1995 | Population 5 to 17 years | | Population 18 years and over | | |
| | | | | | | | | Number | Percent who speak English less than "very well" | Number | Percent who speak English less than "very well" | |
| Thomas County—Con. | | | | | | | | | | | | |
| Pavo-Barwick CCD | 2 345 | 79.7 | 43 | 1.8 | 90.7 | 2 202 | 38.4 | 4 | 100.0 | 53 | 69.8 | |
| Barwick town (part) | 338 | 87.0 | - | - | (X) | 295 | 32.2 | - | (X) | 4 | 100.0 | |
| Pavo city (part) | 394 | 75.3 | 14 | 3.6 | 71.4 | 377 | 30.2 | 1 | 100.0 | 12 | 66.7 | |
| Thomasville CCD | 30 191 | 75.3 | 412 | 1.4 | 49.5 | 28 128 | 45.7 | 210 | 31.4 | 798 | 40.2 | |
| Thomasville city | 18 161 | 77.8 | 238 | 1.3 | 42.0 | 16 823 | 43.9 | 161 | 29.2 | 488 | 36.1 | |
| Tift County | 38 407 | 80.1 | 2 113 | 5.5 | 17.3 | 35 439 | 46.0 | 781 | 51.3 | 2 345 | 56.5 | |
| Brookfield CCD | 4 142 | 81.3 | 123 | 3.0 | 24.4 | 3 893 | 41.1 | 36 | 22.2 | 137 | 35.8 | |
| Chula CCD | 2 731 | 79.9 | 161 | 5.9 | 47.2 | 2 527 | 39.1 | 41 | 51.2 | 209 | 40.7 | |
| Oak Ridge CCD | 3 616 | 82.8 | 72 | 2.0 | 40.3 | 3 356 | 42.5 | 35 | 37.1 | 157 | 34.4 | |
| Omega CCD | 2 748 | 78.2 | 391 | 14.2 | 17.6 | 2 505 | 44.4 | 193 | 46.6 | 455 | 62.2 | |
| Omega city (part) | 1 325 | 79.5 | 222 | 16.8 | 25.2 | 1 197 | 46.7 | 144 | 50.7 | 240 | 65.8 | |
| Tifton CCD | 22 477 | 79.8 | 1 302 | 5.8 | 8.8 | 20 655 | 49.0 | 404 | 62.1 | 1 308 | 63.8 | |
| Phillipsburg CDP | 1 136 | 94.4 | - | - | (X) | 1 019 | 34.6 | - | (X) | - | (X) | |
| Tifton city | 14 864 | 77.5 | 1 005 | 6.8 | 6.3 | 13 597 | 55.0 | 316 | 60.8 | 1 008 | 67.3 | |
| Unionville CDP | 1 805 | 93.5 | - | - | (X) | 1 721 | 30.4 | 10 | - | 60 | 11.7 | |
| Ty Ty CCD | 2 693 | 79.1 | 64 | 2.4 | 73.4 | 2 503 | 42.3 | 72 | 25.0 | 79 | 22.8 | |
| Ty Ty city | 745 | 81.0 | 19 | 2.6 | 10.5 | 679 | 42.0 | 5 | - | 23 | 56.5 | |
| Toombs County | 26 067 | 82.5 | 1 532 | 5.9 | 21.7 | 23 987 | 41.4 | 577 | 34.5 | 1 872 | 54.5 | |
| Toombs Central CCD | 3 189 | 89.7 | 328 | 10.3 | 9.8 | 2 929 | 27.2 | 92 | 30.4 | 278 | 77.3 | |
| Vidalia-Lyons CCD | 22 878 | 81.5 | 1 204 | 5.3 | 25.0 | 21 058 | 43.4 | 485 | 35.3 | 1 594 | 50.5 | |
| Lyons city | 4 293 | 80.6 | 322 | 7.5 | 32.0 | 3 923 | 42.2 | 117 | 27.4 | 477 | 54.5 | |
| Santa Claus city | 156 | 75.6 | - | - | (X) | 141 | 42.6 | 4 | 100.0 | 5 | 80.0 | |
| Vidalia city (part) | 10 404 | 80.0 | 227 | 2.2 | 29.5 | 9 620 | 45.9 | 48 | 22.9 | 334 | 30.5 | |
| Towns County | 9 319 | 55.4 | 249 | 2.7 | 48.6 | 8 897 | 43.9 | 30 | 40.0 | 333 | 38.4 | |
| Hiwassee CCD | 3 643 | 55.9 | 125 | 3.4 | 36.8 | 3 454 | 42.9 | 22 | 27.3 | 191 | 54.5 | |
| Hiwassee town | 754 | 53.8 | 49 | 6.5 | 51.0 | 737 | 55.0 | 2 | 100.0 | 60 | 61.7 | |
| Macedonia CCD | 2 511 | 56.0 | 54 | 2.2 | 50.0 | 2 401 | 38.7 | 6 | 100.0 | 65 | 26.2 | |
| Young Harris CCD | 3 165 | 54.4 | 70 | 2.2 | 68.6 | 3 042 | 49.2 | 2 | - | 77 | 9.1 | |
| Young Harris city | 622 | 60.2 | 7 | 1.1 | 85.7 | 614 | 67.1 | - | (X) | 22 | 9.1 | |
| Treutlen County | 6 854 | 88.8 | 128 | 1.9 | 40.6 | 6 363 | 34.5 | 38 | 23.7 | 247 | 71.3 | |
| Gillis Springs CCD | 1 307 | 86.0 | 51 | 3.9 | 62.7 | 1 217 | 18.7 | - | (X) | 47 | 100.0 | |
| Soperton CCD | 5 547 | 89.4 | 77 | 1.4 | 26.0 | 5 146 | 38.2 | 38 | 23.7 | 200 | 64.5 | |
| Soperton city | 2 823 | 91.1 | 52 | 1.8 | 15.4 | 2 583 | 39.1 | 21 | 42.9 | 87 | 52.9 | |
| Troup County | 58 779 | 72.4 | 1 165 | 2.0 | 31.5 | 54 556 | 46.9 | 401 | 42.6 | 1 696 | 44.5 | |
| Abbottsford CCD | 1 089 | 67.6 | 26 | 2.4 | 100.0 | 1 024 | 50.0 | - | (X) | 42 | 26.2 | |
| Hillcrest CCD | 2 840 | 73.6 | 76 | 2.7 | 85.5 | 2 628 | 44.5 | 37 | 48.6 | 92 | 41.3 | |
| LaGrange city (part) | 165 | 69.3 | 12 | 7.3 | 100.0 | 158 | 22.2 | 5 | - | 11 | 36.4 | |
| Hogansville CCD | 5 114 | 83.2 | 63 | 1.2 | 79.4 | 4 747 | 40.4 | 78 | 60.3 | 100 | 22.0 | |
| Hogansville city | 2 846 | 80.9 | 13 | 0.5 | - | 2 609 | 42.7 | 63 | 63.5 | 73 | 21.9 | |
| LaGrange CCD | 42 086 | 72.2 | 973 | 2.3 | 22.3 | 39 040 | 48.5 | 277 | 38.3 | 1 340 | 44.2 | |
| LaGrange city (part) | 26 228 | 73.5 | 758 | 2.9 | 20.3 | 24 184 | 54.0 | 185 | 33.5 | 1 006 | 49.0 | |
| Oak Grove CCD | 2 178 | 75.3 | - | - | (X) | 2 026 | 41.0 | - | (X) | - | (X) | |
| West Point CCD | 5 472 | 63.3 | 27 | 0.5 | 33.3 | 5 091 | 43.4 | 9 | - | 122 | 74.6 | |
| West Point city (part) | 2 762 | 57.3 | 27 | 1.0 | 33.3 | 2 536 | 48.7 | - | (X) | 70 | 85.7 | |
| Turner County | 9 504 | 89.1 | 231 | 2.4 | 33.3 | 8 744 | 36.4 | 137 | 73.7 | 403 | 55.8 | |
| Ashburn-Sycamore CCD | 8 708 | 89.2 | 218 | 2.5 | 34.9 | 8 021 | 35.0 | 137 | 73.7 | 386 | 56.0 | |
| Ashburn city | 4 374 | 93.1 | 179 | 4.1 | 28.5 | 4 007 | 35.1 | 72 | 87.5 | 275 | 62.2 | |
| Sycamore city | 501 | 87.7 | 6 | 1.2 | 66.7 | 471 | 22.3 | 1 | 100.0 | 6 | 33.3 | |
| Rebecca CCD | 796 | 88.4 | 13 | 1.6 | 7.7 | 723 | 51.9 | - | (X) | 17 | 52.9 | |
| Rebecca city | 232 | 94.8 | - | - | (X) | 216 | 33.8 | - | (X) | 5 | 60.0 | |
| Twiggs County | 10 590 | 87.3 | 83 | 0.8 | 51.8 | 9 847 | 28.8 | 38 | 63.2 | 179 | 29.1 | |
| Twiggs North CCD | 5 961 | 87.6 | 48 | 0.8 | 68.8 | 5 533 | 28.3 | 9 | 22.2 | 88 | 13.6 | |
| Jeffersonville city | 1 190 | 88.1 | 2 | 0.2 | 100.0 | 1 114 | 26.4 | 4 | 50.0 | 6 | 16.7 | |
| Twiggs South CCD | 4 629 | 87.0 | 35 | 0.8 | 28.6 | 4 314 | 29.5 | 29 | 75.9 | 91 | 44.0 | |
| Allentown town (part) | 66 | 75.8 | - | - | (X) | 58 | 5.2 | - | (X) | - | (X) | |
| Danville town (part) | 376 | 94.7 | 1 | 0.3 | 100.0 | 346 | 29.5 | - | (X) | 6 | 33.3 | |
| Union County | 17 289 | 55.2 | 223 | 1.3 | 78.0 | 16 460 | 42.8 | 29 | 34.5 | 301 | 29.2 | |
| Blairsville CCD | 10 892 | 58.6 | 145 | 1.3 | 84.8 | 10 381 | 44.1 | 11 | - | 138 | 19.6 | |
| Blairsville city | 674 | 59.4 | 23 | 3.4 | 78.3 | 636 | 63.4 | 6 | - | 35 | 51.4 | |
| Ivylog CCD | 5 610 | 45.7 | 78 | 1.4 | 65.4 | 5 319 | 43.2 | 18 | 55.6 | 163 | 37.4 | |
| Suches CCD | 787 | 74.3 | - | - | (X) | 760 | 22.6 | - | (X) | - | (X) | |
| Upson County | 27 597 | 85.0 | 561 | 2.0 | 35.8 | 25 841 | 37.1 | 238 | 23.1 | 621 | 51.2 | |
| Gordon CCD | 1 317 | 91.5 | 7 | 0.5 | 100.0 | 1 232 | 25.9 | 6 | - | 16 | 43.8 | |
| Salem CDP | 394 | 95.1 | 7 | 1.8 | 100.0 | 375 | 16.3 | 6 | - | 7 | 100.0 | |
| Thomaston city (part) | - | (X) | - | (X) | (X) | - | (X) | - | (X) | - | (X) | |
| The Rock-Yatesville CCD | 2 901 | 84.6 | 30 | 1.0 | 93.3 | 2 733 | 32.9 | 23 | 4.3 | 53 | 17.0 | |
| Yatesville town | 447 | 88.5 | 2 | 0.4 | - | 423 | 20.1 | 2 | - | 7 | 28.6 | |
| Thomaston CCD | 19 942 | 86.0 | 505 | 2.5 | 31.9 | 18 637 | 37.6 | 189 | 28.6 | 485 | 59.0 | |
| Hannahs Mill CDP | 3 038 | 83.9 | 48 | 1.6 | 58.3 | 2 835 | 32.6 | 54 | 61.1 | 86 | 61.6 | |
| Lincoln Park CDP | 1 070 | 94.8 | 31 | 2.9 | 48.4 | 998 | 24.4 | - | (X) | 15 | - | |
| Thomaston city (part) | 9 638 | 85.2 | 231 | 2.4 | 13.9 | 8 966 | 42.1 | 77 | - | 221 | 73.8 | |
| Thurston CCD | 3 437 | 77.0 | 19 | 0.6 | 26.3 | 3 239 | 42.2 | 20 | - | 67 | 23.9 | |
| Sunset Village CDP | 954 | 76.5 | 6 | 0.6 | - | 895 | 53.2 | 5 | - | 5 | - | |
| Walker County | 61 053 | 51.9 | 599 | 1.0 | 36.2 | 57 134 | 38.4 | 491 | 43.0 | 1 364 | 39.1 | |
| Chattanooga Valley CCD | 10 469 | 33.7 | 106 | 1.0 | 48.1 | 9 800 | 43.0 | 143 | 19.6 | 225 | 25.8 | |
| Chattanooga Valley CDP | 3 960 | 31.2 | 63 | 1.6 | 47.6 | 3 775 | 40.8 | 48 | 35.4 | 96 | 34.4 | |
| Fairview CDP (part) | 2 208 | 41.8 | - | - | (X) | 2 023 | 44.5 | 13 | - | - | (X) | |
| Rossville city (part) | 249 | 44.6 | - | - | (X) | 233 | 36.9 | - | (X) | - | (X) | |
| Chickamauga CCD | 12 419 | 49.5 | 115 | 0.9 | 29.6 | 11 648 | 35.0 | 45 | 57.8 | 245 | 59.6 | |
| Chickamauga city | 2 264 | 46.3 | 3 | 0.1 | 100.0 | 2 125 | 43.9 | 3 | - | 36 | 44.4 | |
| Fairview CDP (part) | 1 632 | 46.8 | 29 | 1.8 | 55.2 | 1 527 | 34.1 | - | (X) | 22 | 45.5 | |
| Fort Oglethorpe city (part) | - | (X) | - | (X) | (X) | - | (X) | - | (X) | - | (X) | |

Table 1. Place of Birth, Residence in 1995, and Language: 2000—Con.

[Data based on a sample (except Tables 65-68). For information on confidentiality protection, coverage, sampling error, and nonsampling error, see Appendix G. For location of definitions, see "How to Use This Census Report"]

| State County County Subdivision Place | Total population | Native population— Percent born in state of residence | Foreign-born population | | | Population 5 years and over | | Speak a language other than English at home | | | | |
|--|---------------------|--|-------------------------|-----------------------------------|------------------------------------|--------------------------------|---|---|---|---------------------------------|---|--|
| | | | Number | Percent of total population | Percent naturalized citizens | Number | Percent living in different house in 1995 | Population 5 to 17 years | | Population 18 years and over | | |
| | | | | | | | | Number | Percent who speak English less than "very well" | Number | Percent who speak English less than "very well" | |
| Walker County—Con. | | | | | | | | | | | | |
| Fairlyland CCD | 2 920 | 27.8 | 44 | 1.5 | 52.3 | 2 718 | 38.6 | 38 | 31.6 | 75 | 26.7 | |
| Lookout Mountain city | 1 615 | 9.6 | 25 | 1.5 | 40.0 | 1 479 | 37.9 | - | (X) | 33 | 21.2 | |
| Kensington CCD | 3 015 | 60.8 | 10 | 0.3 | - | 2 850 | 27.8 | - | (X) | 43 | 27.9 | |
| La Fayette CCD | 15 465 | 71.7 | 154 | 1.0 | 42.9 | 14 427 | 38.3 | 161 | 64.0 | 403 | 31.0 | |
| La Fayette city | 6 635 | 71.7 | 101 | 1.5 | 44.6 | 6 153 | 42.4 | 56 | 37.5 | 208 | 19.2 | |
| Rock Spring CCD | 4 601 | 59.7 | 44 | 1.0 | - | 4 367 | 34.7 | 13 | - | 109 | 39.4 | |
| Rossville-Beverly Hills CCD | 10 282 | 39.5 | 87 | 0.8 | 44.8 | 9 603 | 43.8 | 70 | 38.6 | 209 | 45.5 | |
| Fairview CDP (part) | 3 084 | 43.4 | 20 | 0.6 | 80.0 | 2 924 | 36.0 | 28 | 75.0 | 62 | 54.8 | |
| Fort Oglethorpe city (part) | 249 | 41.0 | - | - | (X) | 230 | 48.7 | - | (X) | - | (X) | |
| Lakeview CDP (part) | 907 | 43.4 | 8 | 0.9 | 100.0 | 864 | 45.6 | 7 | - | 18 | 100.0 | |
| Rossville city (part) | 3 238 | 37.9 | 59 | 1.8 | 25.4 | 2 952 | 55.4 | 27 | 22.2 | 77 | 14.3 | |
| Villanow CCD | 1 882 | 78.0 | 39 | 2.1 | 10.3 | 1 721 | 32.4 | 21 | 71.4 | 55 | 63.6 | |
| Walton County | 60 687 | 75.0 | 1 194 | 2.0 | 41.0 | 55 798 | 49.6 | 550 | 38.9 | 1 847 | 41.3 | |
| Campton CCD | 5 118 | 72.0 | 112 | 2.2 | 50.9 | 4 750 | 45.6 | 84 | 7.1 | 157 | 51.0 | |
| Good Hope CCD | 3 161 | 79.2 | 38 | 1.2 | 26.3 | 2 949 | 40.5 | 11 | 45.5 | 71 | 38.0 | |
| Good Hope town | 209 | 88.3 | 4 | 1.9 | 100.0 | 190 | 51.6 | 1 | 100.0 | 6 | 66.7 | |
| Jersey CCD | 10 930 | 72.4 | 234 | 2.1 | 30.3 | 9 990 | 51.1 | 30 | 36.7 | 308 | 47.1 | |
| Jersey town | 155 | 79.4 | - | - | (X) | 152 | 31.6 | 3 | 100.0 | 2 | - | |
| Walnut Grove town | 1 249 | 62.2 | 41 | 3.3 | 39.0 | 1 128 | 61.8 | 6 | 33.3 | 54 | 53.7 | |
| Loganville CCD | 19 093 | 68.0 | 497 | 2.6 | 48.3 | 17 520 | 49.4 | 153 | 43.8 | 667 | 40.0 | |
| Between town | 158 | 75.9 | - | - | (X) | 147 | 46.9 | - | (X) | - | (X) | |
| Loganville city (part) | 4 145 | 68.1 | 157 | 3.8 | 49.7 | 3 815 | 53.4 | 36 | 69.4 | 161 | 52.2 | |
| Monroe CCD | 16 737 | 83.1 | 192 | 1.1 | 30.7 | 15 384 | 51.8 | 230 | 49.1 | 429 | 31.9 | |
| Monroe city | 11 570 | 84.4 | 144 | 1.2 | 29.9 | 10 663 | 54.2 | 199 | 49.7 | 291 | 34.4 | |
| Social Circle CCD | 5 648 | 79.8 | 121 | 2.1 | 43.8 | 5 205 | 49.2 | 42 | 28.6 | 215 | 49.8 | |
| Social Circle city (part) | 3 329 | 81.9 | 63 | 1.9 | 57.1 | 3 044 | 53.8 | 18 | 22.2 | 113 | 58.4 | |
| Ware County | 35 483 | 80.5 | 630 | 1.8 | 25.2 | 33 238 | 47.0 | 315 | 46.7 | 1 057 | 51.2 | |
| Dixie Union CCD | 1 610 | 82.8 | 5 | 0.3 | - | 1 510 | 30.8 | 7 | - | 21 | 28.6 | |
| Manor CCD | 941 | 88.7 | 79 | 8.4 | - | 896 | 39.0 | 20 | 100.0 | 87 | 89.7 | |
| Wareboro CCD | 6 570 | 84.9 | 84 | 1.3 | 27.4 | 6 220 | 52.5 | 61 | 86.9 | 196 | 58.7 | |
| Waycross city (part) | 376 | 91.8 | - | - | (X) | 376 | 93.6 | - | (X) | 5 | 100.0 | |
| Waycross CCD | 26 362 | 79.0 | 462 | 1.8 | 29.4 | 24 612 | 46.9 | 227 | 32.6 | 753 | 45.4 | |
| Deenwood CDP | 1 746 | 77.7 | - | - | (X) | 1 620 | 47.9 | - | (X) | 87 | 26.4 | |
| Sunnyside CDP | 1 248 | 70.7 | - | - | (X) | 1 201 | 38.5 | - | (X) | 9 | 100.0 | |
| Waycross city (part) | 15 336 | 80.1 | 288 | 1.9 | 21.2 | 14 209 | 51.6 | 194 | 33.5 | 379 | 47.8 | |
| Warren County | 6 336 | 89.4 | 29 | 0.5 | 44.8 | 5 891 | 33.3 | 56 | 53.6 | 130 | 48.5 | |
| Camak CCD | 1 226 | 94.1 | 8 | 0.7 | 87.5 | 1 139 | 27.7 | 5 | - | 16 | - | |
| Camak town | 176 | 93.8 | - | - | (X) | 169 | 27.2 | - | (X) | 5 | - | |
| Norris CCD | 1 159 | 81.2 | 5 | 0.4 | - | 1 096 | 36.3 | 7 | 100.0 | 21 | 23.8 | |
| Norwood CCD | 907 | 91.8 | 2 | 0.2 | 100.0 | 827 | 27.6 | 16 | 18.8 | 24 | 70.8 | |
| Norwood city | 331 | 89.1 | 2 | 0.6 | 100.0 | 300 | 32.3 | 6 | 50.0 | 11 | 36.4 | |
| Panhandle CCD | 205 | 94.6 | - | - | (X) | 191 | 37.7 | - | (X) | - | (X) | |
| Warrenton CCD | 2 839 | 89.5 | 14 | 0.5 | 28.6 | 2 638 | 36.0 | 28 | 71.4 | 69 | 59.4 | |
| Warrenton city | 2 020 | 90.1 | 10 | 0.5 | 40.0 | 1 861 | 36.5 | 24 | 83.3 | 42 | 42.9 | |
| Washington County | 21 176 | 87.3 | 111 | 0.5 | 43.2 | 19 828 | 36.4 | 93 | 31.2 | 378 | 20.9 | |
| Davisboro CCD | 3 410 | 80.1 | 30 | 0.9 | 40.0 | 3 250 | 51.8 | - | (X) | 141 | 12.8 | |
| Davisboro city | 1 561 | 71.1 | 13 | 0.8 | 53.8 | 1 523 | 67.8 | - | (X) | 130 | 10.0 | |
| Riddleville town | 172 | 85.9 | 2 | 1.2 | - | 160 | 35.0 | - | (X) | 7 | 71.4 | |
| Deepstep CCD | 935 | 85.9 | 3 | 0.3 | 100.0 | 883 | 28.5 | 4 | 75.0 | 2 | 100.0 | |
| Deepstep town | 121 | 89.0 | 3 | 2.5 | 100.0 | 116 | 23.3 | 1 | - | - | (X) | |
| Harrison CCD | 1 628 | 86.1 | 13 | 0.8 | 15.4 | 1 512 | 37.3 | 6 | 66.7 | 32 | 15.6 | |
| Harrison town | 500 | 80.9 | 2 | 0.4 | 100.0 | 479 | 48.9 | 6 | 66.7 | 14 | 35.7 | |
| Sandersville CCD | 9 981 | 89.6 | 52 | 0.5 | 51.9 | 9 317 | 32.8 | 28 | 28.6 | 98 | 22.4 | |
| Sandersville city (part) | 6 289 | 89.1 | 36 | 0.6 | 47.2 | 5 772 | 33.5 | 11 | - | 43 | 34.9 | |
| Tennille city (part) | - | (X) | - | (X) | (X) | - | (X) | - | (X) | - | (X) | |
| Tennille CCD | 4 181 | 87.3 | 13 | 0.3 | 30.8 | 3 893 | 37.5 | 33 | 42.4 | 82 | 39.0 | |
| Oconee city | 286 | 91.6 | - | - | (X) | 271 | 32.5 | 7 | 42.9 | 4 | - | |
| Sandersville city (part) | - | (X) | - | (X) | (X) | - | (X) | - | (X) | - | (X) | |
| Tennille city (part) | 1 571 | 88.5 | 13 | 0.8 | 30.8 | 1 475 | 38.9 | 23 | 47.8 | 36 | 55.6 | |
| Warthen CCD | 1 041 | 91.3 | - | - | (X) | 973 | 21.7 | 22 | - | 23 | - | |
| Wayne County | 26 565 | 78.4 | 410 | 1.5 | 42.7 | 24 811 | 46.9 | 212 | 27.8 | 1 182 | 30.8 | |
| Jesup CCD | 19 936 | 78.6 | 351 | 1.8 | 35.9 | 18 622 | 48.9 | 193 | 20.7 | 1 088 | 31.3 | |
| Jesup city | 9 260 | 78.1 | 233 | 2.5 | 28.3 | 8 721 | 57.7 | 104 | 12.5 | 714 | 25.1 | |
| Odum CCD | 3 769 | 76.8 | 34 | 0.9 | 70.6 | 3 507 | 41.8 | 19 | 100.0 | 55 | 34.5 | |
| Odum town | 408 | 75.1 | 3 | 0.7 | 100.0 | 383 | 41.0 | - | (X) | 4 | - | |
| Screven CCD | 2 860 | 78.9 | 25 | 0.9 | 100.0 | 2 682 | 39.9 | - | (X) | 39 | 12.8 | |
| Screven city | 683 | 83.5 | 3 | 0.4 | 100.0 | 649 | 34.2 | - | (X) | 18 | 27.8 | |
| Webster County | 2 390 | 84.2 | 47 | 2.0 | 10.6 | 2 236 | 30.5 | 29 | 51.7 | 101 | 21.8 | |
| Preston CCD | 1 251 | 81.4 | 12 | 1.0 | 16.7 | 1 178 | 30.3 | 17 | 58.8 | 33 | 42.4 | |
| Preston town (part) | 486 | 83.1 | 12 | 2.5 | 16.7 | 459 | 38.1 | 17 | 58.8 | 26 | 46.2 | |
| Weston CCD | 1 139 | 87.4 | 35 | 3.1 | 8.6 | 1 058 | 30.7 | 12 | 41.7 | 68 | 11.8 | |
| Preston town (part) | 9 | 77.8 | - | - | (X) | 6 | 66.7 | - | (X) | 2 | 100.0 | |
| Weston town | 67 | 79.1 | - | - | (X) | 61 | 63.9 | 1 | 100.0 | 2 | 100.0 | |
| Wheeler County | 6 179 | 88.8 | 118 | 1.9 | 10.2 | 5 815 | 42.3 | 45 | 33.3 | 157 | 59.2 | |
| Alamo CCD | 3 648 | 91.2 | 5 | 0.1 | 20.0 | 3 463 | 48.6 | 4 | - | 18 | 5.6 | |
| Alamo city | 1 887 | 94.6 | 5 | 0.3 | 20.0 | 1 815 | 73.9 | - | (X) | 11 | 9.1 | |
| Helena city (part) | - | (X) | - | (X) | (X) | - | (X) | - | (X) | - | (X) | |
| Scotland city (part) | 31 | 80.6 | - | - | (X) | 29 | 6.9 | - | (X) | - | (X) | |
| Glenwood CCD | 2 531 | 85.3 | 113 | 4.5 | 9.7 | 2 352 | 32.9 | 41 | 36.6 | 139 | 66.2 | |
| Glenwood city | 870 | 85.7 | 29 | 3.3 | 24.1 | 794 | 41.7 | 3 | 66.7 | 37 | 75.7 | |
| White County | 19 944 | 67.5 | 396 | 2.0 | 57.3 | 18 703 | 48.6 | 122 | 35.2 | 698 | 35.2 | |
| Cleveland CCD | 11 934 | 66.3 | 246 | 2.1 | 52.0 | 11 218 | 50.8 | 90 | 30.0 | 472 | 33.9 | |
| Cleveland city | 1 934 | 74.8 | 20 | 1.0 | 45.0 | 1 846 | 48.3 | 16 | 31.3 | 102 | 25.5 | |

Table 1. **Place of Birth, Residence in 1995, and Language: 2000—Con.**

[Data based on a sample (except Tables 65-68). For information on confidentiality protection, coverage, sampling error, and nonsampling error, see Appendix G. For location of definitions, see "How to Use This Census Report"]

| State County County Subdivision Place | Total population | Native population— Percent born in state of residence | Foreign-born population | | | Population 5 years and over | | Speak a language other than English at home | | | |
|--|---------------------|--|-------------------------|-----------------------------------|------------------------------------|--------------------------------|---|---|---|---------------------------------|---|
| | | | Number | Percent of total population | Percent naturalized citizens | Number | Percent living in different house in 1995 | Population 5 to 17 years | | Population 18 years and over | |
| | | | | | | | | Number | Percent who speak English less than "very well" | Number | Percent who speak English less than "very well" |
| White County—Con. | | | | | | | | | | | |
| Helen CCD | 2 255 | 57.4 | 110 | 4.9 | 58.2 | 2 134 | 48.2 | 18 | 55.6 | 104 | 26.9 |
| Helen city | 466 | 51.2 | 62 | 13.3 | 25.8 | 421 | 64.1 | 12 | 33.3 | 55 | 41.8 |
| Mossy Creek CCD | 5 755 | 73.7 | 40 | 0.7 | 87.5 | 5 351 | 44.1 | 14 | 42.9 | 122 | 47.5 |
| Whitfield County | 83 525 | 67.6 | 13 895 | 16.6 | 15.1 | 76 966 | 47.6 | 4 790 | 47.1 | 12 290 | 75.0 |
| Dalton CCD | 59 999 | 68.5 | 12 866 | 21.4 | 14.3 | 55 112 | 50.4 | 4 488 | 47.8 | 11 216 | 77.4 |
| Dalton city (part) | 26 809 | 65.5 | 8 315 | 31.0 | 11.6 | 24 493 | 59.0 | 2 553 | 47.9 | 6 985 | 80.3 |
| Varnell city (part) | 128 | 73.4 | - | - | (X) | 128 | 78.9 | - | (X) | - | (X) |
| North Whitfield CCD | 9 709 | 65.1 | 374 | 3.9 | 19.3 | 8 981 | 43.7 | 144 | 22.2 | 310 | 56.8 |
| Cohutta town | 628 | 70.2 | 3 | 0.5 | - | 592 | 43.1 | 2 | - | 7 | - |
| Varnell city (part) | 1 306 | 65.8 | 61 | 4.7 | 19.7 | 1 219 | 46.8 | 46 | 34.8 | 56 | 51.8 |
| Westside CCD | 13 817 | 66.0 | 655 | 4.7 | 29.8 | 12 873 | 38.7 | 158 | 47.5 | 764 | 47.3 |
| Dalton city (part) | 1 424 | 47.1 | 302 | 21.2 | 19.5 | 1 322 | 50.8 | 21 | 100.0 | 317 | 41.3 |
| Tunnel Hill city | 1 188 | 72.0 | 17 | 1.4 | 58.8 | 1 126 | 26.4 | 12 | 58.3 | 48 | 20.8 |
| Wilcox County | 8 577 | 83.0 | 72 | 0.8 | 20.8 | 8 048 | 38.4 | 16 | 37.5 | 141 | 37.6 |
| Abbeville CCD | 3 405 | 74.9 | 18 | 0.5 | 50.0 | 3 249 | 49.7 | 4 | - | 30 | 60.0 |
| Abbeville city | 2 273 | 69.8 | 1 | - | 100.0 | 2 207 | 60.0 | 1 | - | 9 | 55.6 |
| Pineview CCD | 1 468 | 89.6 | 21 | 1.4 | - | 1 375 | 30.6 | 10 | 60.0 | 27 | - |
| Pineview town | 524 | 94.8 | 5 | 1.0 | - | 479 | 26.1 | 10 | 60.0 | 11 | - |
| Pitts CCD | 1 389 | 84.7 | 25 | 1.8 | - | 1 290 | 30.0 | - | (X) | 49 | 51.0 |
| Pitts city | 304 | 90.8 | - | - | (X) | 278 | 18.0 | - | (X) | 2 | - |
| Rochelle CCD | 2 315 | 89.7 | 8 | 0.3 | 75.0 | 2 134 | 31.4 | 2 | - | 35 | 28.6 |
| Rochelle city | 1 420 | 89.5 | 8 | 0.6 | 75.0 | 1 306 | 31.3 | - | (X) | 25 | 40.0 |
| Wilkes County | 10 687 | 84.6 | 137 | 1.3 | 31.4 | 10 066 | 33.0 | 61 | 34.4 | 204 | 43.1 |
| Rayle CCD | 1 825 | 85.2 | 52 | 2.8 | - | 1 707 | 35.4 | - | (X) | 84 | 59.5 |
| Rayle town | 114 | 83.3 | - | - | (X) | 107 | 20.6 | - | (X) | - | (X) |
| Tignall CCD | 1 816 | 80.5 | 33 | 1.8 | 30.3 | 1 698 | 35.0 | 13 | 92.3 | 28 | 42.9 |
| Tignall town | 654 | 83.5 | 12 | 1.8 | 16.7 | 616 | 41.1 | 7 | 85.7 | 6 | 66.7 |
| Washington-Metasville CCD | 7 046 | 85.6 | 52 | 0.7 | 63.5 | 6 661 | 31.9 | 48 | 18.8 | 92 | 28.3 |
| Washington city | 4 519 | 85.5 | 18 | 0.4 | 55.6 | 4 232 | 33.4 | 13 | 69.2 | 55 | 27.3 |
| Wilkinson County | 10 220 | 89.7 | 144 | 1.4 | 25.0 | 9 475 | 31.8 | 49 | 63.3 | 213 | 30.5 |
| Allentown CCD | 1 037 | 85.1 | 15 | 1.4 | - | 976 | 27.7 | - | (X) | 16 | 50.0 |
| Allentown town (part) | 193 | 89.6 | - | - | (X) | 186 | 23.1 | - | (X) | 1 | 100.0 |
| Danville town (part) | 19 | 63.2 | - | - | (X) | 19 | 52.6 | - | (X) | 4 | - |
| Gordon CCD | 4 509 | 88.7 | 30 | 0.7 | 70.0 | 4 151 | 34.5 | 24 | 58.3 | 62 | 33.9 |
| Gordon city | 2 148 | 91.2 | 4 | 0.2 | 100.0 | 1 929 | 32.2 | 21 | 52.4 | 13 | 15.4 |
| Ivey town | 1 121 | 84.5 | 2 | 0.2 | - | 1 033 | 38.0 | 3 | 100.0 | 11 | 36.4 |
| Inwinton CCD | 3 581 | 92.3 | 98 | 2.7 | 14.3 | 3 310 | 29.6 | 11 | 27.3 | 104 | 18.3 |
| Inwinton city | 598 | 93.0 | 2 | 0.3 | 100.0 | 560 | 27.5 | - | (X) | 4 | - |
| McIntyre town | 769 | 95.5 | 73 | 9.5 | 16.4 | 711 | 31.9 | 3 | 66.7 | 53 | 28.3 |
| Toombsboro CCD | 1 093 | 89.7 | 1 | 0.1 | 100.0 | 1 038 | 31.7 | 14 | 100.0 | 31 | 54.8 |
| Toombsboro town | 659 | 94.4 | - | - | (X) | 611 | 34.2 | 7 | 100.0 | 27 | 48.1 |
| Worth County | 21 967 | 83.9 | 209 | 1.0 | 40.2 | 20 416 | 35.1 | 129 | 34.9 | 248 | 30.6 |
| Bridgeboro CCD | 2 878 | 85.8 | 21 | 0.7 | 71.4 | 2 729 | 33.9 | 27 | 66.7 | 35 | 42.9 |
| Poulan CCD | 4 621 | 85.9 | 56 | 1.2 | 33.9 | 4 299 | 31.6 | 48 | 12.5 | 74 | 58.1 |
| Poulan city | 942 | 89.0 | 11 | 1.2 | 100.0 | 911 | 28.9 | 9 | 66.7 | 14 | 42.9 |
| Sumner town | 301 | 89.7 | - | - | (X) | 282 | 33.3 | 3 | - | - | (X) |
| Sylvester city (part) | 193 | 98.4 | - | - | (X) | 146 | 51.4 | - | (X) | 2 | - |
| Sylvester CCD | 11 570 | 82.8 | 115 | 1.0 | 33.9 | 10 671 | 38.0 | 54 | 38.9 | 108 | 8.3 |
| Sylvester city (part) | 5 869 | 87.3 | 41 | 0.7 | 14.6 | 5 361 | 40.2 | 45 | 46.7 | 30 | - |
| Warwick CCD | 2 898 | 83.1 | 17 | 0.6 | 64.7 | 2 717 | 30.6 | - | (X) | 31 | 29.0 |
| Warwick city | 440 | 90.7 | 9 | 2.0 | 33.3 | 413 | 40.0 | - | (X) | 6 | - |

Table 2. Place of Birth, Residence in 1995, and Language: 2000—Con.

[Data based on a sample (except Tables 65-68). For information on confidentiality protection, coverage, sampling error, and nonsampling error, see Appendix G. For location of definitions, see "How to Use This Census Report"]

| State County Place | Total population | Native population— Percent born in state of residence | Foreign-born population | | | Population 5 years and over | | Speak a language other than English at home | | | |
|---------------------------------------|---------------------|--|-------------------------|-----------------------------------|------------------------------------|--------------------------------|---|---|---|---------------------------------|---|
| | | | Number | Percent of total population | Percent naturalized citizens | Number | Percent living in different house in 1995 | Population 5 to 17 years | | Population 18 years and over | |
| | | | | | | | | Number | Percent who speak English less than "very well" | Number | Percent who speak English less than "very well" |
| COUNTY—Con. | | | | | | | | | | | |
| Johnson County | 8 560 | 89.9 | 16 | 0.2 | 31.3 | 7 976 | 29.9 | 41 | 19.5 | 58 | 34.5 |
| Jones County | 23 639 | 82.2 | 232 | 1.0 | 34.1 | 22 130 | 36.5 | 181 | 43.6 | 559 | 35.2 |
| Lamar County | 15 912 | 81.2 | 164 | 1.0 | 43.9 | 14 932 | 42.7 | 46 | 43.5 | 378 | 37.0 |
| Lanier County | 7 241 | 72.7 | 77 | 1.1 | 27.3 | 6 715 | 47.7 | 13 | 38.5 | 164 | 29.9 |
| Laurens County | 44 874 | 84.3 | 506 | 1.1 | 37.4 | 41 716 | 41.1 | 175 | 37.7 | 980 | 34.4 |
| Lee County | 24 757 | 70.4 | 413 | 1.7 | 49.9 | 22 942 | 47.1 | 137 | 16.1 | 627 | 22.0 |
| Liberty County | 61 610 | 34.8 | 3 492 | 5.7 | 40.2 | 55 210 | 67.3 | 1 305 | 20.7 | 5 799 | 33.0 |
| Lincoln County | 8 348 | 75.8 | 56 | 0.7 | 55.4 | 7 929 | 32.6 | 33 | 6.1 | 120 | 21.7 |
| Long County | 10 304 | 56.2 | 553 | 5.4 | 19.7 | 9 187 | 53.0 | 174 | 51.7 | 687 | 56.8 |
| Lowndes County | 92 115 | 62.3 | 2 461 | 2.7 | 43.4 | 85 728 | 54.3 | 705 | 28.4 | 3 501 | 37.0 |
| Lumpkin County | 21 016 | 67.7 | 614 | 2.9 | 26.4 | 19 708 | 52.9 | 416 | 31.3 | 908 | 43.5 |
| McDuffie County | 21 231 | 82.5 | 135 | 0.6 | 47.4 | 19 690 | 40.0 | 124 | 29.0 | 358 | 24.3 |
| McIntosh County | 10 847 | 75.4 | 104 | 1.0 | 76.9 | 10 150 | 40.1 | 168 | 51.8 | 201 | 7.5 |
| Macon County | 14 074 | 89.9 | 253 | 1.8 | 13.8 | 13 041 | 31.8 | 128 | 25.8 | 449 | 49.2 |
| Madison County | 25 730 | 80.5 | 508 | 2.0 | 26.2 | 23 957 | 34.9 | 204 | 29.9 | 691 | 53.4 |
| Marion County | 7 144 | 74.8 | 354 | 5.0 | 14.4 | 6 678 | 43.5 | 93 | 83.9 | 344 | 72.4 |
| Meriwether County | 22 534 | 84.8 | 163 | 0.7 | 35.0 | 21 017 | 36.5 | 99 | 70.7 | 353 | 32.9 |
| Miller County | 6 383 | 83.6 | 23 | 0.4 | 47.8 | 6 005 | 32.4 | 21 | 28.6 | 69 | 62.3 |
| Mitchell County | 23 932 | 85.4 | 374 | 1.6 | 26.2 | 22 238 | 38.8 | 245 | 70.2 | 640 | 44.2 |
| Monroe County | 21 757 | 81.5 | 220 | 1.0 | 51.4 | 20 405 | 35.0 | 117 | 47.9 | 505 | 38.6 |
| Montgomery County | 8 270 | 87.2 | 325 | 3.9 | 18.2 | 7 720 | 42.8 | 51 | 19.6 | 273 | 37.0 |
| Morgan County | 15 457 | 80.5 | 167 | 1.1 | 38.3 | 14 441 | 40.7 | 90 | 48.9 | 253 | 11.5 |
| Murray County | 36 506 | 73.8 | 1 321 | 3.6 | 21.7 | 33 542 | 43.1 | 519 | 65.5 | 1 654 | 55.1 |
| Muscogee County | 186 291 | 55.3 | 8 665 | 4.7 | 48.4 | 172 678 | 52.2 | 2 132 | 33.0 | 11 897 | 34.8 |
| Newton County | 62 001 | 72.5 | 1 526 | 2.5 | 46.3 | 57 211 | 49.8 | 436 | 38.3 | 1 794 | 40.4 |
| Oconee County | 26 225 | 64.4 | 1 159 | 4.4 | 37.9 | 24 392 | 48.7 | 408 | 34.3 | 1 151 | 48.3 |
| Oglethorpe County | 12 635 | 80.0 | 107 | 0.8 | 49.5 | 11 789 | 33.7 | 51 | 51.0 | 228 | 32.5 |
| Paulding County | 81 678 | 66.0 | 1 715 | 2.1 | 44.7 | 73 976 | 53.2 | 766 | 33.0 | 2 440 | 32.7 |
| Peach County | 23 668 | 77.0 | 891 | 3.8 | 22.9 | 22 133 | 44.0 | 342 | 36.0 | 1 180 | 40.1 |
| Pickens County | 22 983 | 74.7 | 453 | 2.0 | 28.3 | 21 523 | 43.3 | 141 | 42.6 | 629 | 49.3 |
| Pierce County | 15 636 | 78.5 | 328 | 2.1 | 21.3 | 14 612 | 37.5 | 116 | 46.6 | 408 | 67.9 |
| Pike County | 13 688 | 75.6 | 138 | 1.0 | 29.7 | 12 745 | 42.6 | 113 | 57.5 | 261 | 43.7 |
| Polk County | 38 127 | 82.4 | 2 302 | 6.0 | 21.7 | 35 477 | 42.4 | 721 | 64.6 | 2 068 | 72.8 |
| Pulaski County | 9 588 | 80.2 | 252 | 2.6 | 12.7 | 8 961 | 41.0 | 171 | 29.8 | 483 | 38.3 |
| Putnam County | 18 812 | 80.8 | 469 | 2.5 | 24.9 | 17 632 | 41.8 | 199 | 48.2 | 636 | 56.6 |
| Quitman County | 2 598 | 54.2 | 19 | 0.7 | 36.8 | 2 457 | 37.2 | 15 | 13.3 | 41 | 41.5 |
| Rabun County | 15 050 | 61.1 | 617 | 4.1 | 29.3 | 14 202 | 40.2 | 236 | 34.7 | 788 | 55.8 |
| Randolph County | 7 791 | 84.4 | 53 | 0.7 | 32.1 | 7 249 | 35.9 | 76 | 57.9 | 170 | 23.5 |
| Richmond County | 199 775 | 62.2 | 6 791 | 3.4 | 59.3 | 185 414 | 49.3 | 1 991 | 34.9 | 10 216 | 31.5 |
| Rockdale County | 70 111 | 59.6 | 5 361 | 7.6 | 25.4 | 65 480 | 48.0 | 1 460 | 41.3 | 4 898 | 56.1 |
| Schley County | 3 766 | 79.9 | 67 | 1.8 | 29.9 | 3 456 | 41.7 | 43 | 67.4 | 88 | 42.0 |
| Screven County | 15 374 | 85.0 | 256 | 1.7 | 52.0 | 14 356 | 34.9 | 148 | 41.9 | 379 | 42.7 |
| Seminole County | 9 369 | 72.3 | 99 | 1.1 | 26.3 | 8 692 | 39.3 | 105 | 62.9 | 332 | 57.5 |
| Spalding County | 58 417 | 80.2 | 1 272 | 2.2 | 25.6 | 54 144 | 46.6 | 555 | 58.2 | 1 643 | 43.5 |
| Stephens County | 25 435 | 72.4 | 368 | 1.4 | 48.9 | 23 818 | 41.4 | 138 | 44.2 | 707 | 29.8 |
| Stewart County | 5 252 | 86.7 | 86 | 1.6 | 41.9 | 4 917 | 34.4 | 18 | 22.2 | 111 | 45.9 |
| Sumter County | 33 200 | 83.6 | 675 | 2.0 | 31.4 | 30 563 | 42.2 | 495 | 39.4 | 1 161 | 43.7 |
| Talbot County | 6 498 | 87.7 | 44 | 0.7 | 56.8 | 6 101 | 28.2 | 19 | 10.5 | 95 | 34.7 |
| Taliaferro County | 2 077 | 90.5 | 11 | 0.5 | 45.5 | 1 945 | 27.2 | 4 | 25.0 | 29 | 6.9 |
| Tattnall County | 22 305 | 78.8 | 1 287 | 5.8 | 24.0 | 20 981 | 50.6 | 418 | 45.0 | 1 317 | 65.8 |
| Taylor County | 8 815 | 88.7 | 87 | 1.0 | 32.2 | 8 188 | 33.0 | 26 | 53.8 | 180 | 35.6 |
| Telfair County | 11 794 | 90.7 | 124 | 1.1 | 19.4 | 11 092 | 26.7 | 69 | 26.1 | 282 | 26.2 |
| Terrell County | 10 970 | 86.6 | 185 | 1.7 | 51.4 | 10 119 | 37.8 | 75 | 17.3 | 292 | 43.2 |
| Thomas County | 42 737 | 76.2 | 615 | 1.4 | 47.8 | 39 872 | 43.7 | 344 | 32.8 | 1 154 | 45.4 |
| Tift County | 38 407 | 80.1 | 2 113 | 5.5 | 17.3 | 35 439 | 46.0 | 781 | 51.3 | 2 345 | 56.5 |
| Toombs County | 26 067 | 82.5 | 1 532 | 5.9 | 21.7 | 23 987 | 41.4 | 577 | 34.5 | 1 872 | 54.5 |
| Towns County | 9 319 | 55.4 | 249 | 2.7 | 48.6 | 8 897 | 43.9 | 30 | 40.0 | 333 | 38.4 |
| Treutlen County | 6 854 | 88.8 | 128 | 1.9 | 40.6 | 6 363 | 34.5 | 38 | 23.7 | 247 | 71.3 |
| Troup County | 58 779 | 72.4 | 1 165 | 2.0 | 31.5 | 54 556 | 46.9 | 401 | 42.6 | 1 696 | 44.5 |
| Turner County | 9 504 | 89.1 | 231 | 2.4 | 33.3 | 8 744 | 36.4 | 137 | 73.7 | 403 | 55.8 |
| Twiggs County | 10 590 | 87.3 | 83 | 0.8 | 51.8 | 9 847 | 28.8 | 38 | 63.2 | 179 | 29.1 |
| Union County | 17 289 | 55.2 | 223 | 1.3 | 78.0 | 16 460 | 42.8 | 29 | 34.5 | 301 | 29.2 |
| Upson County | 27 597 | 85.0 | 561 | 2.0 | 35.8 | 25 841 | 37.1 | 238 | 23.1 | 621 | 51.2 |
| Walker County | 61 053 | 51.9 | 599 | 1.0 | 36.2 | 57 134 | 38.4 | 491 | 43.0 | 1 364 | 39.1 |
| Walton County | 60 687 | 75.0 | 1 194 | 2.0 | 41.0 | 55 798 | 49.6 | 550 | 38.9 | 1 847 | 41.3 |
| Ware County | 35 483 | 80.5 | 630 | 1.8 | 25.2 | 33 238 | 47.0 | 315 | 46.7 | 1 057 | 51.2 |
| Warren County | 6 336 | 89.4 | 29 | 0.5 | 44.8 | 5 891 | 33.3 | 56 | 53.6 | 130 | 48.5 |
| Washington County | 21 176 | 87.3 | 111 | 0.5 | 43.2 | 19 828 | 36.4 | 93 | 31.2 | 378 | 20.9 |
| Wayne County | 26 565 | 78.4 | 410 | 1.5 | 42.7 | 24 811 | 46.9 | 212 | 27.8 | 1 182 | 30.8 |
| Webster County | 2 390 | 84.2 | 47 | 2.0 | 10.6 | 2 236 | 30.5 | 29 | 51.7 | 101 | 21.8 |
| Wheeler County | 6 179 | 88.8 | 118 | 1.9 | 10.2 | 5 815 | 42.3 | 45 | 33.3 | 157 | 59.2 |
| White County | 19 944 | 67.5 | 396 | 2.0 | 57.3 | 18 703 | 48.6 | 122 | 35.2 | 698 | 35.2 |
| Whitfield County | 83 525 | 67.6 | 13 895 | 16.6 | 15.1 | 76 966 | 47.6 | 4 790 | 47.1 | 12 290 | 75.0 |
| Wilcox County | 8 577 | 83.0 | 72 | 0.8 | 20.8 | 8 048 | 38.4 | 16 | 37.5 | 141 | 37.6 |
| Wilkes County | 10 687 | 84.6 | 137 | 1.3 | 31.4 | 10 066 | 33.0 | 61 | 34.4 | 204 | 43.1 |
| Wilkinson County | 10 220 | 89.7 | 144 | 1.4 | 25.0 | 9 475 | 31.8 | 49 | 63.3 | 213 | 30.5 |
| Worth County | 21 967 | 83.9 | 209 | 1.0 | 40.2 | 20 416 | 35.1 | 129 | 34.9 | 248 | 30.6 |
| PLACE | | | | | | | | | | | |
| Abbeville city, Wilcox County | 2 273 | 69.8 | 1 | - | 100.0 | 2 207 | 60.0 | 1 | - | 9 | 55.6 |
| Acworth city, Cobb County | 13 494 | 49.7 | 1 123 | 8.3 | 37.0 | 12 140 | 71.2 | 240 | 42.9 | 1 179 | 43.0 |
| Adairsville city, Bartow County | 2 540 | 79.0 | 12 | 0.5 | - | 2 368 | 50.2 | 31 | 38.7 | 62 | 30.6 |
| Adel city, Cook County | 5 370 | 81.1 | 163 | 3.0 | 45.4 | 4 899 | 50.1 | 86 | 57.0 | 190 | 64.2 |

Table 2. Place of Birth, Residence in 1995, and Language: 2000—Con.

[Data based on a sample (except Tables 65-68). For information on confidentiality protection, coverage, sampling error, and nonsampling error, see Appendix G. For location of definitions, see "How to Use This Census Report"]

| State County Place | Total population | Native population— Percent born in state of residence | Foreign-born population | | | Population 5 years and over | | Speak a language other than English at home | | | |
|---|---------------------|--|-------------------------|-----------------------------------|------------------------------------|--------------------------------|---|---|---|---------------------------------|---|
| | | | Number | Percent of total population | Percent naturalized citizens | Number | Percent living in different house in 1995 | Population 5 to 17 years | | Population 18 years and over | |
| | | | | | | | | Number | Percent who speak English less than "very well" | Number | Percent who speak English less than "very well" |
| PLACE—Con. | | | | | | | | | | | |
| Adrian city | 649 | 83.4 | - | - | (X) | 587 | 33.7 | - | (X) | 8 | 50.0 |
| Emanuel County (part) | 275 | 84.7 | - | - | (X) | 236 | 32.6 | - | (X) | - | (X) |
| Johnson County (part) | 374 | 82.4 | - | - | (X) | 351 | 34.5 | - | (X) | 8 | 50.0 |
| Ailey city, Montgomery County | 380 | 87.3 | 27 | 7.1 | 33.3 | 346 | 34.1 | 9 | 66.7 | 24 | 41.7 |
| Alamo city, Wheeler County | 1 887 | 94.6 | 5 | 0.3 | 20.0 | 1 815 | 73.9 | - | (X) | 11 | 9.1 |
| Alapaha town, Berrien County | 661 | 84.8 | 2 | 0.3 | - | 625 | 29.8 | 5 | - | 6 | 33.3 |
| Albany city, Dougherty County | 77 053 | 79.5 | 1 149 | 1.5 | 43.9 | 71 080 | 49.2 | 743 | 44.5 | 2 361 | 36.8 |
| Aldora town, Lamar County | 76 | 71.1 | - | - | (X) | 71 | 67.6 | - | (X) | - | (X) |
| Allenhurst town, Liberty County | 853 | 39.2 | 52 | 6.1 | 34.6 | 737 | 63.5 | 17 | 41.2 | 68 | 16.2 |
| Allentown town | 263 | 86.3 | - | - | (X) | 248 | 18.5 | - | (X) | 1 | 100.0 |
| Bleckley County (part) | - | (X) | - | (X) | (X) | - | (X) | - | (X) | - | (X) |
| Laurens County (part) | 4 | 100.0 | - | - | (X) | 4 | - | - | (X) | - | (X) |
| Twiggs County (part) | 66 | 75.8 | - | - | (X) | 58 | 5.2 | - | (X) | - | (X) |
| Wilkinson County (part) | 193 | 89.6 | - | - | (X) | 186 | 23.1 | - | (X) | 1 | 100.0 |
| Alma city, Bacon County | 3 074 | 82.2 | 18 | 0.6 | 27.8 | 2 871 | 39.0 | 8 | 100.0 | 57 | 12.3 |
| Alpharetta city, Fulton County | 34 611 | 31.4 | 4 037 | 11.7 | 31.6 | 31 549 | 69.6 | 808 | 27.7 | 3 617 | 37.5 |
| Alston town, Montgomery County | 155 | 93.5 | - | - | (X) | 146 | 39.0 | - | (X) | - | (X) |
| Alto town | 821 | 79.5 | 226 | 27.5 | 27.4 | 729 | 50.9 | 71 | 56.3 | 190 | 75.3 |
| Banks County (part) | 363 | 79.3 | 126 | 34.7 | 15.1 | 309 | 52.8 | 45 | 73.3 | 96 | 85.4 |
| Habersham County (part) | 458 | 79.6 | 100 | 21.8 | 43.0 | 420 | 49.5 | 26 | 26.9 | 94 | 64.9 |
| Ambrose city, Coffee County | 313 | 79.9 | 34 | 10.9 | 5.9 | 298 | 43.6 | 17 | 100.0 | 33 | 78.8 |
| Americus city, Sumter County | 16 811 | 82.9 | 368 | 2.2 | 31.8 | 15 362 | 44.9 | 342 | 45.6 | 618 | 49.2 |
| Andersonville city, Sumter County | 357 | 84.6 | - | - | (X) | 337 | 24.3 | 4 | 100.0 | - | (X) |
| Arabi town, Crisp County | 441 | 82.3 | 6 | 1.4 | - | 414 | 33.8 | 3 | 100.0 | 13 | 15.4 |
| Aragon city, Polk County | 1 051 | 87.8 | 7 | 0.7 | 28.6 | 964 | 42.9 | 3 | - | 15 | 53.3 |
| Arcade city, Jackson County | 1 684 | 73.4 | 42 | 2.5 | 40.5 | 1 563 | 48.3 | 34 | 26.5 | 60 | 53.3 |
| Argyle town, Clinch County | 160 | 88.8 | - | - | (X) | 137 | 27.7 | - | (X) | 2 | 100.0 |
| Arlington city | 1 636 | 90.5 | 2 | 0.1 | 100.0 | 1 487 | 37.2 | 11 | 27.3 | 13 | 61.5 |
| Calhoun County (part) | 1 132 | 88.7 | 2 | 0.2 | 100.0 | 1 045 | 36.4 | 3 | 100.0 | 13 | 61.5 |
| Early County (part) | 504 | 94.4 | - | - | (X) | 442 | 39.1 | 8 | - | - | (X) |
| Arnoldsville city, Oglethorpe County | 300 | 74.2 | 9 | 3.0 | - | 281 | 38.8 | - | (X) | 11 | 36.4 |
| Ashburn city, Turner County | 4 374 | 93.1 | 179 | 4.1 | 28.5 | 4 007 | 35.1 | 72 | 87.5 | 275 | 62.2 |
| Athens-Clarke County, Clarke County | 101 489 | 62.6 | 8 509 | 8.4 | 21.1 | 96 051 | 66.1 | 1 582 | 39.6 | 9 786 | 49.7 |
| Athens-Clarke County (balance) | 100 274 | 62.5 | 8 473 | 8.4 | 21.1 | 94 929 | 66.4 | 1 558 | 40.0 | 9 752 | 49.9 |
| Bogart town (part) | 111 | 70.4 | 3 | 2.7 | - | 106 | 41.5 | 4 | - | 7 | - |
| Winterville city | 1 080 | 66.0 | 23 | 2.1 | 39.1 | 995 | 44.0 | 17 | - | 23 | 8.7 |
| Athens-Clarke County (balance), Clarke County .. | 100 274 | 62.5 | 8 473 | 8.4 | 21.1 | 94 929 | 66.4 | 1 558 | 40.0 | 9 752 | 49.9 |
| Atlanta city | 416 629 | 62.6 | 27 352 | 6.6 | 24.6 | 389 992 | 55.8 | 6 854 | 48.0 | 35 363 | 45.2 |
| DeKalb County (part) | 29 801 | 66.7 | 1 503 | 5.0 | 23.2 | 27 978 | 50.1 | 321 | 55.1 | 1 790 | 48.9 |
| Fulton County (part) | 386 828 | 62.3 | 25 849 | 6.7 | 24.6 | 362 014 | 56.2 | 6 533 | 47.6 | 33 573 | 45.0 |
| Attapulgus city, Decatur County | 490 | 68.4 | 19 | 3.9 | 21.1 | 467 | 48.8 | 36 | 55.6 | 26 | 61.5 |
| Auburn city | 6 594 | 55.4 | 464 | 7.0 | 19.0 | 5 941 | 51.4 | 200 | 43.5 | 453 | 61.6 |
| Barrow County (part) | 6 346 | 55.5 | 464 | 7.3 | 19.0 | 5 693 | 52.3 | 192 | 45.3 | 441 | 63.3 |
| Gwinnett County (part) | 248 | 52.8 | - | - | (X) | 248 | 29.4 | 8 | - | 12 | - |
| Augusta-Richmond County, Richmond County ... | 199 775 | 62.2 | 6 791 | 3.4 | 59.3 | 185 414 | 49.3 | 1 991 | 34.9 | 10 216 | 31.5 |
| Augusta-Richmond County (balance) | 195 419 | 62.2 | 6 729 | 3.4 | 59.0 | 181 322 | 49.6 | 1 971 | 34.3 | 10 106 | 31.6 |
| Blythe city (part) | 751 | 67.8 | 12 | 1.6 | 100.0 | 709 | 53.9 | 2 | - | 24 | 33.3 |
| Hephzibah city | 3 605 | 61.4 | 50 | 1.4 | 78.0 | 3 383 | 36.1 | 18 | 100.0 | 86 | 16.3 |
| Augusta-Richmond County (balance), Richmond County | 195 419 | 62.2 | 6 729 | 3.4 | 59.0 | 181 322 | 49.6 | 1 971 | 34.3 | 10 106 | 31.6 |
| Austell city | 5 635 | 64.4 | 521 | 9.2 | 21.1 | 5 087 | 55.7 | 178 | 53.9 | 588 | 58.8 |
| Cobb County (part) | 5 458 | 64.4 | 505 | 9.3 | 21.8 | 4 929 | 54.4 | 178 | 53.9 | 572 | 60.5 |
| Douglas County (part) | 177 | 65.2 | 16 | 9.0 | - | 158 | 96.2 | - | (X) | 16 | - |
| Avalon town, Stephens County | 274 | 77.2 | 6 | 2.2 | 33.3 | 248 | 30.6 | 9 | - | 6 | 33.3 |
| Avera city, Jefferson County | 201 | 84.6 | - | - | (X) | 192 | 26.6 | 2 | 100.0 | 3 | 100.0 |
| Avondale Estates city, DeKalb County | 2 553 | 34.9 | 85 | 3.3 | 49.4 | 2 405 | 44.7 | 26 | - | 116 | 34.5 |
| Baconton city, Mitchell County | 855 | 85.1 | - | - | (X) | 782 | 37.3 | - | (X) | 12 | - |
| Bainbridge city, Decatur County | 11 694 | 73.3 | 205 | 1.8 | 43.9 | 10 699 | 47.2 | 23 | 56.5 | 368 | 41.8 |
| Baldwin city | 2 498 | 77.9 | 573 | 22.9 | 15.9 | 2 266 | 58.3 | 184 | 57.6 | 509 | 81.3 |
| Banks County (part) | 434 | 84.6 | - | - | (X) | 411 | 31.4 | - | (X) | 6 | - |
| Habersham County (part) | 2 064 | 76.0 | 573 | 27.8 | 15.9 | 1 855 | 64.2 | 184 | 57.6 | 503 | 82.3 |
| Ball Ground city, Cherokee County | 658 | 78.6 | 4 | 0.6 | 50.0 | 608 | 28.5 | - | (X) | 6 | 66.7 |
| Barnesville city, Lamar County | 6 071 | 85.9 | 74 | 1.2 | 43.2 | 5 694 | 51.0 | 13 | 53.8 | 224 | 39.3 |
| Bartow town, Jefferson County | 240 | 86.7 | - | - | (X) | 225 | 22.7 | - | (X) | 9 | 66.7 |
| Barwick town | 462 | 85.2 | 22 | 4.8 | 81.8 | 416 | 35.6 | - | (X) | 12 | 100.0 |
| Brooks County (part) | 124 | 79.4 | 22 | 17.7 | 81.8 | 121 | 43.8 | - | (X) | 8 | 100.0 |
| Thomas County (part) | 338 | 87.0 | - | - | (X) | 295 | 32.2 | - | (X) | 4 | 100.0 |
| Baxley city, Appling County | 4 197 | 81.4 | 208 | 5.0 | 24.5 | 3 876 | 41.7 | 40 | 15.0 | 265 | 53.6 |
| Bellville city, Evans County | 147 | 81.6 | - | - | (X) | 129 | 31.8 | - | (X) | 2 | - |
| Belvedere Park CDP, DeKalb County | 18 953 | 65.9 | 1 142 | 6.0 | 36.1 | 17 562 | 50.8 | 451 | 57.0 | 1 076 | 52.4 |
| Berkeley Lake city, Gwinnett County | 1 760 | 39.4 | 237 | 13.5 | 54.4 | 1 617 | 55.4 | 71 | 8.5 | 199 | 29.1 |

Table 2. Place of Birth, Residence in 1995, and Language: 2000—Con.

[Data based on a sample (except Tables 65-68). For information on confidentiality protection, coverage, sampling error, and nonsampling error, see Appendix G. For location of definitions, see "How to Use This Census Report"]

| State County Place | Total population | Native population— Percent born in state of residence | Foreign-born population | | | Population 5 years and over | | Speak a language other than English at home | | | |
|---------------------------------------|---------------------|--|-------------------------|-----------------------------------|------------------------------------|--------------------------------|---|---|---|---------------------------------|---|
| | | | Number | Percent of total population | Percent naturalized citizens | Number | Percent living in different house in 1995 | Population 5 to 17 years | | Population 18 years and over | |
| | | | | | | | | Number | Percent who speak English less than "very well" | Number | Percent who speak English less than "very well" |
| PLACE—Con. | | | | | | | | | | | |
| Berlin town, Colquitt County | 588 | 75.2 | 15 | 2.6 | 33.3 | 553 | 42.7 | 12 | 33.3 | 65 | 9.2 |
| Bethlehem town, Barrow County | 700 | 77.2 | 65 | 9.3 | 33.8 | 639 | 49.8 | 21 | 19.0 | 64 | 82.8 |
| Between town, Walton County | 158 | 75.9 | - | - | (X) | 147 | 46.9 | - | (X) | - | (X) |
| Bibb City town, Muscogee County | 494 | 60.7 | 33 | 6.7 | 6.1 | 472 | 55.1 | 15 | 86.7 | 40 | 65.0 |
| Bishop town, Oconee County | 145 | 74.5 | 4 | 2.8 | 100.0 | 128 | 38.3 | - | (X) | 5 | 100.0 |
| Blackshear city, Pierce County | 3 231 | 78.9 | 53 | 1.6 | 54.7 | 2 992 | 45.9 | 15 | 53.3 | 100 | 49.0 |
| Blacksville CDP, Henry County | 52 | 78.8 | - | - | (X) | 52 | - | - | (X) | - | (X) |
| Blairsville city, Union County | 674 | 59.4 | 23 | 3.4 | 78.3 | 636 | 63.4 | 6 | - | 35 | 51.4 |
| Blakely city, Early County | 5 538 | 82.6 | 41 | 0.7 | 12.2 | 5 116 | 45.9 | 22 | 54.5 | 150 | 43.3 |
| Bloomington city, Chatham County | 2 655 | 75.0 | 32 | 1.2 | 84.4 | 2 471 | 29.5 | 37 | 45.9 | 62 | 35.5 |
| Blue Ridge city, Fannin County | 1 221 | 63.2 | 18 | 1.5 | 100.0 | 1 132 | 46.8 | 10 | 30.0 | 23 | 39.1 |
| Bluffton town, Clay County | 98 | 79.6 | - | - | (X) | 98 | 52.0 | - | (X) | - | (X) |
| Blythe city | 751 | 67.8 | 12 | 1.6 | 100.0 | 709 | 53.9 | 2 | - | 24 | 33.3 |
| Burke County (part) | - | (X) | - | (X) | (X) | - | (X) | - | (X) | - | (X) |
| Richmond County (part) | 751 | 67.8 | 12 | 1.6 | 100.0 | 709 | 53.9 | 2 | - | 24 | 33.3 |
| Bogart town | 1 087 | 72.2 | 27 | 2.5 | 51.9 | 1 019 | 48.7 | 19 | - | 41 | 34.1 |
| Clarke County (part) | 111 | 70.4 | 3 | 2.7 | - | 106 | 41.5 | 4 | - | 7 | - |
| Oconee County (part) | 976 | 72.4 | 24 | 2.5 | 58.3 | 913 | 49.5 | 15 | - | 34 | 41.2 |
| Bonanza CDP, Clayton County | 2 814 | 57.1 | 243 | 8.6 | 38.7 | 2 560 | 50.0 | 67 | 3.0 | 351 | 33.0 |
| Boston city, Thomas County | 1 411 | 82.9 | 13 | 0.9 | 53.8 | 1 321 | 41.0 | 33 | 18.2 | 16 | 68.8 |
| Bostwick town, Morgan County | 319 | 82.9 | 4 | 1.3 | - | 305 | 34.1 | 4 | 100.0 | 4 | - |
| Bowdon city, Carroll County | 1 990 | 73.9 | 112 | 5.6 | 19.6 | 1 845 | 49.8 | 37 | 35.1 | 98 | 60.2 |
| Bowersville town, Hart County | 319 | 77.1 | - | - | (X) | 304 | 32.9 | - | (X) | 10 | - |
| Bowman city, Elbert County | 899 | 74.9 | 3 | 0.3 | - | 839 | 38.3 | 7 | 100.0 | 18 | 22.2 |
| Braselton town | 1 078 | 54.4 | 55 | 5.1 | 61.8 | 1 008 | 65.0 | 9 | 55.6 | 70 | 42.9 |
| Barrow County (part) | 201 | 46.2 | 6 | 3.0 | 66.7 | 190 | 73.2 | - | (X) | 4 | - |
| Gwinnett County (part) | 213 | 44.6 | - | - | (X) | 208 | 76.0 | - | (X) | 5 | - |
| Hall County (part) | 7 | - | - | - | (X) | 7 | - | - | (X) | - | (X) |
| Jackson County (part) | 657 | 61.2 | 49 | 7.5 | 61.2 | 603 | 59.4 | 9 | 55.6 | 61 | 49.2 |
| Braswell city | 69 | 91.3 | - | - | (X) | 69 | 47.8 | 2 | 100.0 | - | (X) |
| Paulding County (part) | 40 | 92.5 | - | - | (X) | 40 | 32.5 | - | (X) | - | (X) |
| Polk County (part) | 29 | 89.7 | - | - | (X) | 29 | 69.0 | 2 | 100.0 | - | (X) |
| Bremen city | 4 532 | 75.6 | 44 | 1.0 | 13.6 | 4 214 | 50.1 | - | (X) | 82 | - |
| Carroll County (part) | 19 | 100.0 | - | - | (X) | 19 | - | - | (X) | - | (X) |
| Haralson County (part) | 4 513 | 75.5 | 44 | 1.0 | 13.6 | 4 195 | 50.3 | - | (X) | 82 | - |
| Brinson town, Decatur County | 230 | 77.4 | 9 | 3.9 | 22.2 | 211 | 30.3 | 4 | - | 23 | 26.1 |
| Bronwood town, Terrell County | 484 | 93.7 | 5 | 1.0 | - | 439 | 24.1 | 2 | - | 8 | 62.5 |
| Brooklet town, Bulloch County | 1 091 | 78.1 | 9 | 0.8 | 100.0 | 1 024 | 39.3 | 11 | 27.3 | 24 | 50.0 |
| Brooks town, Fayette County | 559 | 73.7 | 19 | 3.4 | 89.5 | 555 | 32.4 | 6 | 100.0 | 10 | 40.0 |
| Broxton city, Coffee County | 1 439 | 83.6 | 69 | 4.8 | 2.9 | 1 302 | 40.2 | 33 | 54.5 | 63 | 55.6 |
| Brunswick city, Glynn County | 15 424 | 73.5 | 751 | 4.9 | 30.1 | 14 229 | 46.6 | 244 | 34.8 | 767 | 38.1 |
| Buchanan city, Haralson County | 913 | 77.7 | 10 | 1.1 | 50.0 | 876 | 41.7 | - | (X) | 18 | 38.9 |
| Buckhead town, Morgan County | 206 | 88.2 | 3 | 1.5 | - | 194 | 29.9 | - | (X) | 1 | - |
| Buena Vista city, Marion County | 1 712 | 87.8 | 282 | 16.5 | 8.2 | 1 571 | 46.1 | 73 | 87.7 | 213 | 96.7 |
| Buford city | 10 708 | 65.7 | 1 632 | 15.2 | 12.7 | 9 873 | 53.3 | 378 | 59.8 | 1 596 | 74.7 |
| Gwinnett County (part) | 10 623 | 65.6 | 1 632 | 15.4 | 12.7 | 9 788 | 53.6 | 378 | 59.8 | 1 588 | 75.1 |
| Hall County (part) | 85 | 76.5 | - | - | (X) | 85 | 20.0 | - | (X) | 8 | - |
| Butler city, Taylor County | 1 870 | 92.6 | 10 | 0.5 | - | 1 696 | 33.4 | 10 | 40.0 | 38 | 39.5 |
| Byromville town, Dooly County | 389 | 93.4 | 8 | 2.1 | - | 349 | 46.4 | 4 | - | 12 | 50.0 |
| Byron city, Peach County | 2 859 | 73.2 | 27 | 0.9 | 70.4 | 2 605 | 44.6 | 13 | 53.8 | 92 | 12.0 |
| Cadwell town, Laurens County | 304 | 81.9 | - | - | (X) | 292 | 45.5 | 2 | - | 5 | - |
| Cairo city, Grady County | 9 328 | 75.1 | 479 | 5.1 | 10.4 | 8 660 | 48.4 | 118 | 70.3 | 419 | 69.0 |
| Calhoun city, Gordon County | 10 394 | 67.0 | 1 754 | 16.9 | 15.0 | 9 659 | 61.7 | 397 | 54.9 | 1 561 | 80.8 |
| Camak town, Warren County | 176 | 93.8 | - | - | (X) | 169 | 27.2 | - | (X) | 5 | - |
| Camilla city, Mitchell County | 5 596 | 92.3 | 34 | 0.6 | 17.6 | 5 063 | 42.5 | 64 | 73.4 | 84 | 64.3 |
| Candler-McAfee CDP, DeKalb County | 28 188 | 75.5 | 788 | 2.8 | 46.1 | 26 319 | 37.1 | 351 | 49.0 | 974 | 33.7 |
| Canon city | 760 | 81.5 | 9 | 1.2 | - | 710 | 28.5 | 12 | 41.7 | 13 | 38.5 |
| Franklin County (part) | 667 | 79.9 | 9 | 1.3 | - | 630 | 24.3 | 12 | 41.7 | 11 | 45.5 |
| Hart County (part) | 93 | 92.5 | - | - | (X) | 80 | 61.3 | - | (X) | 2 | - |
| Canton city, Cherokee County | 7 655 | 65.4 | 1 485 | 19.4 | 5.7 | 6 926 | 70.5 | 229 | 63.8 | 1 379 | 76.8 |
| Carl town, Barrow County | 231 | 87.4 | - | - | (X) | 226 | 24.3 | - | (X) | 5 | 60.0 |
| Carlton city, Madison County | 235 | 80.0 | - | - | (X) | 223 | 31.4 | - | (X) | 4 | - |
| Carnesville city, Franklin County | 559 | 77.5 | 3 | 0.5 | - | 537 | 40.6 | - | (X) | 18 | 27.8 |
| Carrollton city, Carroll County | 19 970 | 71.7 | 1 099 | 5.5 | 19.4 | 18 857 | 63.1 | 246 | 56.1 | 1 233 | 54.4 |
| Cartersville city, Bartow County | 16 081 | 67.5 | 1 129 | 7.0 | 23.4 | 15 078 | 48.8 | 527 | 45.4 | 1 229 | 57.4 |
| Cave Spring city, Floyd County | 940 | 66.0 | 8 | 0.9 | 75.0 | 894 | 37.8 | 10 | 30.0 | 18 | 22.2 |
| Cecil town, Cook County | 232 | 76.0 | 7 | 3.0 | - | 219 | 40.2 | 11 | 63.6 | 19 | 68.4 |
| Cedartown city, Polk County | 9 650 | 77.1 | 1 747 | 18.1 | 10.8 | 8 956 | 52.2 | 465 | 62.6 | 1 408 | 84.4 |
| Centerville city, Houston County | 4 282 | 55.1 | 259 | 6.0 | 48.3 | 4 016 | 44.7 | 156 | 51.9 | 237 | 33.3 |
| Centralhatchee town, Heard County | 411 | 80.3 | - | - | (X) | 372 | 43.8 | - | (X) | 2 | - |
| Chamblee city, DeKalb County | 9 838 | 49.1 | 6 315 | 64.2 | 6.5 | 8 988 | 72.3 | 1 142 | 73.1 | 5 266 | 92.8 |
| Chatsworth city, Murray County | 3 482 | 73.1 | 122 | 3.5 | 6.6 | 3 252 | 57.5 | 27 | - | 241 | 40.7 |
| Chattanooga Valley CDP, Walker County | 3 960 | 31.2 | 63 | 1.6 | 47.6 | 3 775 | 40.8 | 48 | 35.4 | 96 | 34.4 |
| Chauncey town, Dodge County | 259 | 90.0 | - | - | (X) | 251 | 35.1 | 4 | 100.0 | 6 | 66.7 |
| Chester town, Dodge County | 329 | 93.9 | - | - | (X) | 322 | 28.0 | - | (X) | 2 | - |
| Chickamauga city, Walker County | 2 264 | 46.3 | 3 | 0.1 | 100.0 | 2 125 | 43.9 | 3 | - | 36 | 44.4 |
| Clarksville city, Habersham County | 1 419 | 68.6 | 21 | 1.5 | 57.1 | 1 346 | 50.0 | - | (X) | 33 | - |
| Clarkston city, DeKalb County | 6 826 | 42.5 | 2 301 | 33.7 | 17.9 | 6 243 | 80.4 | 669 | 53.5 | 1 891 | 73.9 |
| Claxton city, Evans County | 2 384 | 81.3 | 71 | 3.0 | 31.0 | 2 200 | 55.7 | 48 | 35.4 | 125 | 45.6 |

Table 2. **Place of Birth, Residence in 1995, and Language: 2000**—Con.

[Data based on a sample (except Tables 65-68). For information on confidentiality protection, coverage, sampling error, and nonsampling error, see Appendix G. For location of definitions, see "How to Use This Census Report"]

| State County Place | Total population | Native population— Percent born in state of residence | Foreign-born population | | | Population 5 years and over | | Speak a language other than English at home | | | |
|--|---------------------|--|-------------------------|-----------------------------------|------------------------------------|--------------------------------|---|---|---|---------------------------------|---|
| | | | Number | Percent of total population | Percent naturalized citizens | Number | Percent living in different house in 1995 | Population 5 to 17 years | | Population 18 years and over | |
| | | | | | | | | Number | Percent who speak English less than "very well" | Number | Percent who speak English less than "very well" |
| PLACE—Con. | | | | | | | | | | | |
| Clayton city, Rabun County | 1 876 | 59.0 | 229 | 12.2 | 21.4 | 1 791 | 41.4 | 50 | 44.0 | 220 | 71.4 |
| Clermont town, Hall County | 413 | 81.1 | 5 | 1.2 | - | 386 | 40.4 | - | (X) | 7 | 42.9 |
| Cleveland city, White County | 1 934 | 74.8 | 20 | 1.0 | 45.0 | 1 846 | 48.3 | 16 | 31.3 | 102 | 25.5 |
| Climax city, Decatur County | 305 | 85.7 | 4 | 1.3 | 75.0 | 266 | 25.2 | 2 | 100.0 | 4 | 25.0 |
| Cobbtown city, Tattnall County | 324 | 75.1 | 3 | 0.9 | - | 307 | 30.9 | 4 | 50.0 | 2 | - |
| Cochran city, Bleckley County | 4 559 | 85.1 | 91 | 2.0 | 63.7 | 4 255 | 36.9 | 9 | - | 82 | 65.9 |
| Cohutta town, Whitfield County | 628 | 70.2 | 3 | 0.5 | - | 592 | 43.1 | 2 | - | 7 | - |
| Colbert city, Madison County | 502 | 71.7 | - | - | (X) | 462 | 28.8 | 10 | - | 8 | - |
| Coleman city, Randolph County | 147 | 72.8 | - | - | (X) | 146 | 23.3 | - | (X) | - | (X) |
| College Park city | 20 748 | 58.2 | 2 098 | 10.1 | 31.7 | 19 010 | 67.6 | 341 | 44.3 | 2 014 | 46.9 |
| Clayton County (part) | 1 498 | 58.7 | 336 | 22.4 | 29.8 | 1 363 | 78.2 | 42 | 64.3 | 246 | 14.6 |
| Fulton County (part) | 19 250 | 58.1 | 1 762 | 9.2 | 32.1 | 17 647 | 66.8 | 299 | 41.5 | 1 768 | 51.4 |
| Collins city, Tattnall County | 523 | 80.5 | 15 | 2.9 | 73.3 | 476 | 40.3 | 12 | 41.7 | 38 | 39.5 |
| Colquitt city, Miller County | 1 903 | 86.9 | 16 | 0.8 | 68.8 | 1 782 | 37.3 | 15 | - | 23 | 60.9 |
| Columbus city, Muscogee County | 186 291 | 55.3 | 8 665 | 4.7 | 48.4 | 172 678 | 52.2 | 2 132 | 33.0 | 11 897 | 34.8 |
| Bibb City town | 494 | 60.7 | 33 | 6.7 | 6.1 | 472 | 55.1 | 15 | 86.7 | 40 | 65.0 |
| Columbus city (balance) | 185 797 | 55.3 | 8 632 | 4.6 | 48.6 | 172 206 | 52.2 | 2 117 | 32.6 | 11 857 | 34.7 |
| Columbus city (balance), Muscogee County | 185 797 | 55.3 | 8 632 | 4.6 | 48.6 | 172 206 | 52.2 | 2 117 | 32.6 | 11 857 | 34.7 |
| Comer city, Madison County | 1 027 | 78.9 | 17 | 1.7 | 47.1 | 977 | 41.4 | 8 | - | 21 | 33.3 |
| Commerce city, Jackson County | 5 207 | 75.0 | 112 | 2.2 | 26.8 | 4 858 | 48.5 | 53 | 43.4 | 135 | 57.8 |
| Concord town, Pike County | 373 | 73.8 | 3 | 0.8 | - | 349 | 28.9 | - | (X) | 4 | 100.0 |
| Conley CDP, Clayton County | 6 248 | 74.9 | 870 | 13.9 | 21.6 | 5 673 | 53.3 | 187 | 38.5 | 749 | 80.9 |
| Conyers city, Rockdale County | 11 373 | 67.6 | 1 312 | 11.5 | 22.0 | 10 468 | 65.7 | 337 | 52.2 | 1 153 | 69.6 |
| Coolidge city, Thomas County | 541 | 76.1 | 30 | 5.5 | 10.0 | 523 | 36.7 | 7 | 71.4 | 31 | 83.9 |
| Cordele city, Crisp County | 11 482 | 88.5 | 199 | 1.7 | 32.2 | 10 470 | 45.8 | 82 | 61.0 | 344 | 55.8 |
| Corinth town | 217 | 80.6 | - | - | (X) | 210 | 42.9 | - | (X) | 3 | - |
| Coweta County (part) | 8 | 25.0 | - | - | (X) | 8 | 100.0 | - | (X) | 3 | - |
| Heard County (part) | 209 | 82.8 | - | - | (X) | 202 | 40.6 | - | (X) | - | (X) |
| Cornelia city, Habersham County | 3 555 | 73.4 | 614 | 17.3 | 28.7 | 3 347 | 50.2 | 217 | 32.3 | 585 | 76.2 |
| Country Club Estates CDP, Glynn County | 7 702 | 62.1 | 351 | 4.6 | 24.5 | 7 120 | 53.2 | 113 | 48.7 | 503 | 34.6 |
| Covington city, Newton County | 11 529 | 81.4 | 369 | 3.2 | 24.9 | 10 778 | 49.5 | 111 | 80.2 | 402 | 55.2 |
| Crawford city, Oglethorpe County | 785 | 81.3 | 8 | 1.0 | 75.0 | 720 | 43.5 | - | (X) | 18 | 44.4 |
| Crawfordville city, Taliaferro County | 546 | 89.3 | 2 | 0.4 | 100.0 | 510 | 34.9 | 1 | 100.0 | 7 | - |
| Culloden city, Monroe County | 218 | 86.2 | - | - | (X) | 216 | 17.6 | 4 | - | 3 | - |
| Cumming city, Forsyth County | 4 394 | 59.0 | 840 | 19.1 | 6.4 | 4 046 | 59.8 | 194 | 69.6 | 720 | 83.8 |
| Cusseta city, Chattahoochee County | 1 244 | 67.7 | 28 | 2.3 | 75.0 | 1 125 | 44.2 | 2 | 100.0 | 40 | 10.0 |
| Cuthbert city, Randolph County | 3 645 | 83.9 | 7 | 0.2 | 100.0 | 3 395 | 39.7 | 37 | 56.8 | 77 | - |
| Dacula city, Gwinnett County | 3 893 | 65.6 | 237 | 6.1 | 22.8 | 3 591 | 42.3 | 115 | 43.5 | 153 | 52.9 |
| Dahlonega city, Lumpkin County | 3 705 | 60.5 | 229 | 6.2 | 5.2 | 3 564 | 72.9 | 93 | 26.9 | 330 | 47.3 |
| Daisy city, Evans County | 112 | 79.5 | - | - | (X) | 110 | 19.1 | - | (X) | - | (X) |
| Dallas city, Paulding County | 4 972 | 70.6 | 79 | 1.6 | 39.2 | 4 373 | 68.9 | 37 | - | 81 | 18.5 |
| Dalton city, Whitfield County | 28 233 | 64.5 | 8 617 | 30.5 | 11.9 | 25 815 | 58.5 | 2 574 | 48.4 | 7 302 | 78.6 |
| Damascus town, Early County | 249 | 88.7 | 2 | 0.8 | - | 238 | 45.0 | 2 | - | 1 | - |
| Danielsville city, Madison County | 504 | 80.2 | - | - | (X) | 449 | 46.3 | 5 | 20.0 | 4 | - |
| Danville town | 395 | 93.1 | 1 | 0.3 | 100.0 | 365 | 30.7 | - | (X) | 10 | 20.0 |
| Twiggs County (part) | 376 | 94.7 | 1 | 0.3 | 100.0 | 346 | 29.5 | - | (X) | 6 | 33.3 |
| Wilkinson County (part) | 19 | 63.2 | - | - | (X) | 19 | 52.6 | - | (X) | 4 | - |
| Darien city, McIntosh County | 1 751 | 76.5 | 13 | 0.7 | 69.2 | 1 611 | 44.3 | 26 | 57.7 | 31 | 19.4 |
| Dasher town, Lowndes County | 886 | 62.8 | 17 | 1.9 | 35.3 | 816 | 40.0 | 18 | 5.6 | 38 | 21.1 |
| Davisboro city, Washington County | 1 561 | 71.1 | 13 | 0.8 | 53.8 | 1 523 | 67.8 | - | (X) | 130 | 10.0 |
| Dawson city, Terrell County | 5 215 | 90.0 | 87 | 1.7 | 58.6 | 4 756 | 36.5 | 54 | 7.4 | 65 | 4.6 |
| Dawsonville city, Dawson County | 624 | 78.1 | 3 | 0.5 | 100.0 | 573 | 55.3 | - | (X) | 11 | 18.2 |
| Dearing town, McDuffie County | 388 | 74.2 | 1 | 0.3 | 100.0 | 332 | 43.7 | - | (X) | 9 | 66.7 |
| Decatur city, DeKalb County | 18 205 | 51.4 | 1 190 | 6.5 | 33.5 | 17 101 | 52.1 | 347 | 60.2 | 1 011 | 29.5 |
| Deenwood CDP, Ware County | 1 746 | 77.7 | - | - | (X) | 1 620 | 47.9 | - | (X) | 87 | 26.4 |
| Deepstep town, Washington County | 121 | 89.0 | 3 | 2.5 | 100.0 | 116 | 23.3 | 1 | - | - | (X) |
| Demorest city, Habersham County | 1 467 | 73.2 | 112 | 7.6 | 12.5 | 1 391 | 56.4 | 53 | 37.7 | 152 | 42.1 |
| Denton city, Jeff Davis County | 293 | 58.0 | - | - | (X) | 278 | 34.5 | - | (X) | 2 | - |
| De Soto city, Sumter County | 213 | 83.6 | - | - | (X) | 205 | 19.0 | 3 | 100.0 | 9 | - |
| Dexter town, Laurens County | 503 | 89.8 | 2 | 0.4 | 100.0 | 463 | 22.2 | 2 | - | 8 | - |
| Dillard city, Rabun County | 213 | 51.8 | 49 | 23.0 | 10.2 | 198 | 58.6 | 17 | 88.2 | 34 | 67.6 |
| Dock Junction CDP, Glynn County | 6 939 | 75.5 | 134 | 1.9 | 19.4 | 6 484 | 44.6 | 32 | 53.1 | 211 | 57.8 |
| Doerun city, Colquitt County | 862 | 89.7 | - | - | (X) | 818 | 29.2 | 9 | 33.3 | 16 | - |
| Donalsonville city, Seminole County | 2 781 | 78.7 | 20 | 0.7 | 15.0 | 2 537 | 34.5 | 47 | 68.1 | 63 | 58.7 |
| Dooling town, Dooly County | 190 | 88.9 | 19 | 10.0 | - | 168 | 28.0 | 7 | 100.0 | 19 | 100.0 |
| Doraville city, DeKalb County | 10 135 | 45.7 | 4 725 | 46.6 | 16.9 | 9 433 | 61.8 | 1 043 | 53.5 | 4 302 | 77.4 |
| Douglas city, Coffee County | 10 162 | 77.9 | 652 | 6.4 | 25.2 | 9 411 | 44.7 | 188 | 47.3 | 715 | 58.0 |
| Douglasville city, Douglas County | 20 155 | 57.8 | 893 | 4.4 | 31.6 | 18 546 | 63.4 | 249 | 42.2 | 1 297 | 31.3 |
| Druid Hills CDP, DeKalb County | 12 686 | 30.7 | 1 271 | 10.0 | 35.3 | 12 256 | 62.0 | 113 | 31.9 | 1 791 | 14.5 |
| Dublin city, Laurens County | 15 947 | 82.4 | 283 | 1.8 | 36.7 | 14 743 | 46.9 | 109 | 43.1 | 420 | 33.8 |
| Dudley city, Laurens County | 466 | 88.4 | - | - | (X) | 440 | 28.6 | - | (X) | 2 | - |
| Duluth city, Gwinnett County | 22 388 | 35.6 | 4 531 | 20.2 | 30.2 | 20 686 | 68.8 | 978 | 30.3 | 4 206 | 50.2 |
| Dunwoody CDP, DeKalb County | 32 808 | 33.1 | 4 893 | 14.9 | 32.4 | 30 649 | 51.9 | 662 | 30.1 | 4 595 | 38.3 |
| Du Pont town, Clinch County | 150 | 79.9 | 6 | 4.0 | - | 146 | 11.0 | - | (X) | - | (X) |
| East Dublin city, Laurens County | 2 505 | 86.0 | 11 | 0.4 | 63.6 | 2 307 | 45.5 | - | (X) | 49 | 38.8 |
| East Ellijay city, Gilmer County | 707 | 72.1 | 180 | 25.5 | 4.4 | 644 | 63.5 | 32 | 62.5 | 174 | 92.0 |
| East Griffin CDP, Spalding County | 1 632 | 86.6 | 29 | 1.8 | 34.5 | 1 544 | 57.1 | 11 | 45.5 | 49 | 57.1 |
| Eastman city, Dodge County | 5 165 | 88.9 | 148 | 2.9 | 50.7 | 4 824 | 51.0 | 23 | 78.3 | 164 | 41.5 |
| East Newnan CDP, Coweta County | 1 524 | 81.4 | 169 | 11.1 | 8.3 | 1 443 | 44.3 | - | (X) | 148 | 96.6 |
| East Point city, Fulton County | 39 429 | 67.3 | 3 101 | 7.9 | 27.6 | 35 926 | 51.3 | 965 | 60.5 | 3 190 | 62.8 |

Table 2. **Place of Birth, Residence in 1995, and Language: 2000—Con.**

[Data based on a sample (except Tables 65-68). For information on confidentiality protection, coverage, sampling error, and nonsampling error, see Appendix G. For location of definitions, see "How to Use This Census Report"]

| State County Place | Total population | Native population— Percent born in state of residence | Foreign-born population | | | Population 5 years and over | | Speak a language other than English at home | | | |
|--|---------------------|--|-------------------------|-----------------------------------|------------------------------------|--------------------------------|---|---|---|---------------------------------|---|
| | | | Number | Percent of total population | Percent naturalized citizens | Number | Percent living in different house in 1995 | Population 5 to 17 years | | Population 18 years and over | |
| | | | | | | | | Number | Percent who speak English less than "very well" | Number | Percent who speak English less than "very well" |
| PLACE—Con. | | | | | | | | | | | |
| Eatonton city, Putnam County | 6 989 | 89.9 | 170 | 2.4 | 12.9 | 6 442 | 36.8 | 53 | 26.4 | 233 | 58.8 |
| Edge Hill city, Glascock County | 43 | 90.7 | - | - | (X) | 41 | 63.4 | - | (X) | - | (X) |
| Edison city, Calhoun County | 1 330 | 85.7 | 11 | 0.8 | 18.2 | 1 230 | 38.1 | 16 | 81.3 | 26 | 30.8 |
| Elberton city, Elbert County | 4 707 | 82.6 | 74 | 1.6 | 58.1 | 4 433 | 45.5 | 43 | 55.8 | 86 | 53.5 |
| Ellaville city, Schley County | 1 659 | 85.3 | 29 | 1.7 | 24.1 | 1 526 | 42.3 | 10 | 40.0 | 47 | 59.6 |
| Ellenton town, Colquitt County | 389 | 92.2 | 28 | 7.2 | - | 370 | 25.9 | 11 | 100.0 | 50 | 36.0 |
| Ellijay city, Gilmer County | 1 552 | 73.8 | 329 | 21.2 | 5.2 | 1 433 | 56.2 | 73 | 72.6 | 322 | 85.4 |
| Emerson city, Bartow County | 1 143 | 83.1 | 22 | 1.9 | 45.5 | 1 037 | 34.7 | 8 | 12.5 | 37 | 21.6 |
| Enigma town, Berrien County | 888 | 75.8 | 70 | 7.9 | 52.9 | 789 | 47.9 | 29 | 62.1 | 71 | 47.9 |
| Ephesus town, Heard County | 372 | 80.6 | - | - | (X) | 334 | 38.9 | - | (X) | 6 | 100.0 |
| Eton city, Murray County | 320 | 64.2 | 21 | 6.6 | 9.5 | 306 | 39.9 | 9 | 55.6 | 29 | 69.0 |
| Euharlee city, Bartow County | 3 254 | 66.2 | 64 | 2.0 | 35.9 | 2 839 | 66.5 | 36 | 47.2 | 74 | 40.5 |
| Evans CDP, Columbia County | 17 696 | 48.8 | 779 | 4.4 | 66.0 | 16 578 | 43.3 | 197 | 24.4 | 915 | 22.8 |
| Experiment CDP, Spalding County | 3 272 | 88.9 | 14 | 0.4 | - | 2 966 | 45.4 | - | (X) | 29 | 75.9 |
| Fairburn city, Fulton County | 5 136 | 66.7 | 428 | 8.3 | 34.1 | 4 725 | 49.7 | 202 | 32.2 | 576 | 47.0 |
| Fairmount city, Gordon County | 753 | 72.0 | 2 | 0.3 | 100.0 | 733 | 34.2 | - | (X) | 9 | - |
| Fair Oaks CDP, Cobb County | 8 602 | 48.7 | 3 022 | 35.1 | 9.9 | 7 816 | 70.0 | 601 | 58.1 | 2 720 | 76.3 |
| Fairview CDP, Walker County | 6 924 | 43.7 | 49 | 0.7 | 65.3 | 6 474 | 38.2 | 41 | 51.2 | 84 | 52.4 |
| Fargo city, Clinch County | 382 | 77.0 | - | - | (X) | 353 | 25.8 | - | (X) | - | (X) |
| Fayetteville city, Fayette County | 11 281 | 51.9 | 456 | 4.0 | 54.4 | 10 554 | 63.6 | 94 | 39.4 | 638 | 31.5 |
| Fitzgerald city | 8 940 | 81.7 | 275 | 3.1 | 23.3 | 8 209 | 44.1 | 61 | 65.6 | 294 | 72.8 |
| Ben Hill County (part) | 8 886 | 81.8 | 275 | 3.1 | 23.3 | 8 166 | 44.3 | 61 | 65.6 | 294 | 72.8 |
| Irwin County (part) | 54 | 61.1 | - | - | (X) | 43 | 14.0 | - | (X) | - | (X) |
| Flemington city, Liberty County | 376 | 41.1 | 21 | 5.6 | 57.1 | 352 | 56.3 | 10 | 30.0 | 40 | 47.5 |
| Flovilla city, Butts County | 658 | 91.0 | - | - | (X) | 618 | 40.5 | - | (X) | 1 | - |
| Flowery Branch town, Hall County | 1 800 | 65.8 | 184 | 10.2 | 13.0 | 1 638 | 59.6 | 38 | 18.4 | 179 | 77.1 |
| Folkston city, Charlton County | 2 237 | 64.9 | 43 | 1.9 | 62.8 | 2 064 | 47.2 | 11 | 27.3 | 51 | 54.9 |
| Forest Park city, Clayton County | 21 293 | 66.0 | 4 555 | 21.4 | 20.8 | 19 474 | 59.6 | 983 | 58.5 | 4 146 | 79.5 |
| Forsyth city, Monroe County | 3 772 | 86.1 | 8 | 0.2 | - | 3 498 | 32.8 | 26 | - | 47 | 17.0 |
| Fort Benning South CDP, Chattahoochee County | 11 703 | 10.6 | 806 | 6.9 | 39.8 | 10 677 | 94.9 | 268 | 22.8 | 1 478 | 23.9 |
| Fort Gaines city, Clay County | 1 088 | 80.0 | 15 | 1.4 | 20.0 | 981 | 44.9 | 8 | 37.5 | 24 | 41.7 |
| Fort Oglethorpe city | 7 169 | 34.5 | 293 | 4.1 | 18.8 | 6 667 | 52.3 | 81 | 28.4 | 272 | 59.9 |
| Catoosa County (part) | 6 920 | 34.2 | 293 | 4.2 | 18.8 | 6 437 | 52.4 | 81 | 28.4 | 272 | 59.9 |
| Walker County (part) | 249 | 41.0 | - | - | (X) | 230 | 48.7 | - | (X) | - | (X) |
| Fort Stewart CDP, Liberty County | 11 373 | 12.0 | 875 | 7.7 | 31.9 | 9 981 | 91.3 | 121 | - | 1 514 | 36.3 |
| Fort Valley city, Peach County | 7 953 | 89.8 | 242 | 3.0 | 13.2 | 7 385 | 43.3 | 128 | 25.8 | 330 | 57.0 |
| Franklin city, Heard County | 912 | 78.2 | 3 | 0.3 | - | 846 | 50.6 | 2 | 100.0 | 51 | 39.2 |
| Franklin Springs city, Franklin County | 801 | 48.5 | 34 | 4.2 | 5.9 | 779 | 49.2 | 1 | 100.0 | 65 | 44.6 |
| Funston town, Colquitt County | 439 | 80.5 | 70 | 15.9 | 18.6 | 415 | 35.7 | 35 | 31.4 | 47 | 80.9 |
| Gainesville city, Hall County | 25 454 | 68.4 | 7 459 | 29.3 | 12.2 | 23 301 | 62.5 | 1 785 | 54.7 | 6 268 | 73.7 |
| Garden City city, Chatham County | 11 224 | 71.5 | 739 | 6.6 | 20.3 | 10 365 | 53.6 | 185 | 83.2 | 896 | 62.3 |
| Garfield town, Emanuel County | 154 | 83.8 | - | - | (X) | 153 | 28.1 | - | (X) | - | (X) |
| Gay town, Meriwether County | 102 | 82.4 | - | - | (X) | 99 | 31.3 | 1 | - | - | (X) |
| Geneva town, Talbot County | 114 | 78.9 | - | - | (X) | 108 | 26.9 | - | (X) | - | (X) |
| Georgetown CDP, Chatham County | 10 546 | 45.7 | 454 | 4.3 | 59.0 | 9 721 | 62.1 | 155 | 21.9 | 641 | 30.1 |
| Georgetown city, Quitman County | 977 | 58.4 | 7 | 0.7 | 100.0 | 940 | 30.2 | 5 | 40.0 | 18 | 11.1 |
| Gibson city, Glascock County | 703 | 84.6 | - | - | (X) | 678 | 49.6 | - | (X) | 2 | 100.0 |
| Gillsville city | 215 | 80.5 | 5 | 2.3 | - | 205 | 32.2 | 2 | - | 3 | 100.0 |
| Banks County (part) | 44 | 70.7 | 3 | 6.8 | - | 43 | 25.6 | - | (X) | 3 | 100.0 |
| Hall County (part) | 171 | 82.8 | 2 | 1.2 | - | 162 | 34.0 | 2 | - | - | (X) |
| Girard town, Burke County | 224 | 91.5 | - | - | (X) | 202 | 17.3 | - | (X) | 2 | 100.0 |
| Glennville city, Tattnall County | 3 835 | 75.9 | 70 | 1.8 | 27.1 | 3 651 | 50.7 | 51 | 74.5 | 103 | 46.6 |
| Glenwood city, Wheeler County | 870 | 85.7 | 29 | 3.3 | 24.1 | 794 | 41.7 | 3 | 66.7 | 37 | 75.7 |
| Good Hope town, Walton County | 209 | 88.3 | 4 | 1.9 | 100.0 | 190 | 51.6 | 1 | 100.0 | 6 | 66.7 |
| Gordon city, Wilkinson County | 2 148 | 91.2 | 4 | 0.2 | 100.0 | 1 929 | 32.2 | 21 | 52.4 | 13 | 15.4 |
| Graham city, Appling County | 303 | 94.7 | - | - | (X) | 289 | 23.5 | - | (X) | - | (X) |
| Grantville city, Coweta County | 1 288 | 82.0 | 7 | 0.5 | - | 1 179 | 41.5 | 2 | - | 18 | 55.6 |
| Gray city, Jones County | 1 773 | 85.1 | 15 | 0.8 | 33.3 | 1 664 | 34.7 | 7 | 71.4 | 33 | 45.5 |
| Grayson city, Gwinnett County | 780 | 63.3 | 7 | 0.9 | - | 744 | 43.7 | - | (X) | 15 | - |
| Greensboro city, Greene County | 3 258 | 89.4 | 182 | 5.6 | 15.4 | 2 945 | 46.5 | 15 | 86.7 | 165 | 80.6 |
| Greenville city, Meriwether County | 927 | 91.8 | 5 | 0.5 | 60.0 | 877 | 24.1 | 2 | - | 14 | 21.4 |
| Gresham Park CDP, DeKalb County | 9 166 | 78.6 | 110 | 1.2 | 38.2 | 8 394 | 39.9 | 118 | 28.0 | 256 | 29.3 |
| Griffin city, Spalding County | 23 436 | 82.2 | 921 | 3.9 | 17.5 | 21 538 | 53.2 | 401 | 66.8 | 985 | 49.9 |
| Grovetown city, Columbia County | 6 165 | 53.0 | 361 | 5.9 | 47.1 | 5 593 | 62.0 | 67 | 23.9 | 553 | 33.5 |
| Gumbranch city, Liberty County | 263 | 57.5 | 4 | 1.5 | - | 244 | 45.5 | 1 | 100.0 | 8 | 50.0 |
| Gumlog CDP, Franklin County | 2 016 | 55.0 | 48 | 2.4 | 31.3 | 1 912 | 37.1 | 8 | - | 48 | 39.6 |
| Guyton city, Effingham County | 987 | 72.6 | 9 | 0.9 | 44.4 | 910 | 37.4 | 1 | 100.0 | 22 | 27.3 |
| Hagan city, Evans County | 879 | 80.7 | 32 | 3.6 | 9.4 | 815 | 48.8 | 4 | 50.0 | 37 | 70.3 |
| Hahira city, Lowndes County | 1 672 | 75.7 | 41 | 2.5 | 12.2 | 1 531 | 51.7 | 12 | 75.0 | 72 | 58.3 |
| Hamilton city, Harris County | 242 | 73.8 | 2 | 0.8 | 100.0 | 224 | 37.9 | 4 | 100.0 | 7 | - |
| Hampton city, Henry County | 3 968 | 69.2 | 48 | 1.2 | 45.8 | 3 581 | 57.8 | 36 | - | 86 | 37.2 |
| Hannahs Mill CDP, Upson County | 3 038 | 83.9 | 48 | 1.6 | 58.3 | 2 835 | 32.6 | 54 | 61.1 | 86 | 61.6 |
| Hapeville city, Fulton County | 6 180 | 66.5 | 1 386 | 22.4 | 25.0 | 5 811 | 56.0 | 369 | 56.9 | 1 399 | 74.9 |
| Haralson town | 130 | 70.0 | - | - | (X) | 124 | 41.1 | - | (X) | 2 | - |
| Coweta County (part) | 130 | 70.0 | - | - | (X) | 124 | 41.1 | - | (X) | 2 | - |
| Meriwether County (part) | - | (X) | - | (X) | (X) | - | (X) | - | (X) | - | (X) |
| Harlem city, Columbia County | 1 796 | 66.4 | 54 | 3.0 | 77.8 | 1 661 | 45.8 | 7 | 42.9 | 99 | 21.2 |
| Harrison town, Washington County | 500 | 80.9 | 2 | 0.4 | 100.0 | 479 | 48.9 | 6 | 66.7 | 14 | 35.7 |
| Hartwell city, Hart County | 3 953 | 70.3 | 20 | 0.5 | 100.0 | 3 726 | 45.0 | 26 | 38.5 | 55 | 52.7 |

Table 2. **Place of Birth, Residence in 1995, and Language: 2000**—Con.

[Data based on a sample (except Tables 65-68). For information on confidentiality protection, coverage, sampling error, and nonsampling error, see Appendix G. For location of definitions, see "How to Use This Census Report"]

| State County Place | Total population | Native population— Percent born in state of residence | Foreign-born population | | | Population 5 years and over | | Speak a language other than English at home | | | |
|---|---------------------|--|-------------------------|-----------------------------------|------------------------------------|--------------------------------|---|---|---|---------------------------------|---|
| | | | Number | Percent of total population | Percent naturalized citizens | Number | Percent living in different house in 1995 | Population 5 to 17 years | | Population 18 years and over | |
| | | | | | | | | Number | Percent who speak English less than "very well" | Number | Percent who speak English less than "very well" |
| PLACE—Con. | | | | | | | | | | | |
| Hawkinsville city, Pulaski County | 3 212 | 79.0 | 26 | 0.8 | 11.5 | 2 961 | 40.8 | 82 | 9.8 | 48 | - |
| Hazlehurst city, Jeff Davis County | 3 718 | 83.2 | 95 | 2.6 | 29.5 | 3 390 | 46.8 | 25 | - | 151 | 43.7 |
| Helen city, White County | 466 | 51.2 | 62 | 13.3 | 25.8 | 421 | 64.1 | 12 | 33.3 | 55 | 41.8 |
| Helena city | 2 324 | 94.7 | 23 | 1.0 | 8.7 | 2 216 | 23.1 | 3 | - | 65 | 44.6 |
| Telfair County (part) | 2 324 | 94.7 | 23 | 1.0 | 8.7 | 2 216 | 23.1 | 3 | - | 65 | 44.6 |
| Wheeler County (part) | - | (X) | - | (X) | (X) | - | (X) | - | (X) | - | (X) |
| Hephzibah city, Richmond County | 3 605 | 61.4 | 50 | 1.4 | 78.0 | 3 383 | 36.1 | 18 | 100.0 | 86 | 16.3 |
| Hiawassee town, Towns County | 754 | 53.8 | 49 | 6.5 | 51.0 | 737 | 55.0 | 2 | 100.0 | 60 | 61.7 |
| Higginston town, Montgomery County | 357 | 88.6 | 5 | 1.4 | - | 330 | 49.7 | - | (X) | 13 | - |
| Hilltop CDP, Pike County | 357 | 95.0 | - | - | (X) | 338 | 30.2 | 2 | - | 3 | - |
| Hiltonia city, Screven County | 452 | 94.7 | - | - | (X) | 408 | 19.9 | 2 | - | 5 | - |
| Hinesville city, Liberty County | 30 534 | 30.8 | 2 058 | 6.7 | 43.2 | 27 359 | 65.8 | 882 | 22.0 | 3 210 | 33.5 |
| Hiram city, Paulding County | 1 396 | 66.5 | 15 | 1.1 | 66.7 | 1 304 | 38.7 | 30 | - | 49 | 10.2 |
| Hoboken city, Brantley County | 441 | 79.6 | 5 | 1.1 | 100.0 | 428 | 50.0 | - | (X) | 10 | 20.0 |
| Hogansville city, Troup County | 2 846 | 80.9 | 13 | 0.5 | - | 2 609 | 42.7 | 63 | 63.5 | 73 | 21.9 |
| Holly Springs city, Cherokee County | 3 080 | 54.2 | 93 | 3.0 | 32.3 | 2 893 | 44.8 | 25 | 40.0 | 108 | 33.3 |
| Homeland city, Chariton County | 758 | 53.7 | - | - | (X) | 720 | 39.4 | - | (X) | 2 | 100.0 |
| Homer town, Banks County | 986 | 89.0 | 5 | 0.5 | - | 905 | 43.0 | 2 | 100.0 | 12 | - |
| Homerville city, Clinch County | 2 775 | 84.5 | 20 | 0.7 | 15.0 | 2 604 | 56.1 | 12 | 25.0 | 70 | 60.0 |
| Hoschton city, Jackson County | 1 110 | 74.0 | 37 | 3.3 | 21.6 | 1 031 | 47.0 | 12 | - | 25 | 72.0 |
| Hull city, Madison County | 136 | 72.1 | - | - | (X) | 128 | 48.4 | - | (X) | 2 | - |
| Ideal city, Macon County | 524 | 91.6 | - | - | (X) | 485 | 23.7 | - | (X) | 3 | 33.3 |
| Ila city, Madison County | 350 | 85.1 | 2 | 0.6 | 100.0 | 324 | 36.4 | - | (X) | 3 | - |
| Indian Springs CDP, Catoosa County | 2 011 | 25.8 | 18 | 0.9 | 55.6 | 1 859 | 50.3 | 40 | 45.0 | 35 | 28.6 |
| Iron City town, Seminole County | 724 | 68.5 | 7 | 2.6 | 28.6 | 253 | 30.8 | - | (X) | 5 | - |
| Irondale CDP, Clayton County | 7 724 | 54.6 | 454 | 5.9 | 51.1 | 7 013 | 64.1 | 113 | 34.5 | 435 | 40.0 |
| Inwinton city, Wilkinson County | 598 | 93.0 | 2 | 0.3 | 100.0 | 560 | 27.5 | - | (X) | 4 | - |
| Isle of Hope CDP, Chatham County | 2 703 | 69.9 | 45 | 1.7 | 42.2 | 2 524 | 32.9 | 24 | 54.2 | 118 | 23.7 |
| Ivey town, Wilkinson County | 1 121 | 84.5 | 2 | 0.2 | - | 1 033 | 38.0 | 3 | 100.0 | 11 | 36.4 |
| Jackson city, Butts County | 3 952 | 85.1 | 63 | 1.6 | 23.8 | 3 748 | 42.7 | 19 | 100.0 | 97 | 41.2 |
| Jacksonville town, Telfair County | 155 | 87.7 | - | - | (X) | 139 | 33.1 | - | (X) | - | (X) |
| Jakin city, Early County | 148 | 64.9 | - | - | (X) | 138 | 39.1 | - | (X) | 4 | - |
| Jasper city, Pickens County | 2 079 | 68.5 | 39 | 1.9 | 25.6 | 1 926 | 48.9 | 3 | 100.0 | 74 | 58.1 |
| Jefferson city, Jackson County | 3 809 | 72.1 | 169 | 4.4 | 42.6 | 3 558 | 54.4 | 153 | 64.7 | 192 | 71.4 |
| Jeffersonville city, Twiggs County | 1 190 | 88.1 | 2 | 0.2 | 100.0 | 1 114 | 26.4 | 4 | 50.0 | 6 | 16.7 |
| Jenkinsburg town, Butts County | 183 | 76.5 | - | - | (X) | 169 | 52.1 | - | (X) | 4 | - |
| Jersey town, Walton County | 155 | 79.4 | - | - | (X) | 152 | 31.6 | 3 | 100.0 | 2 | - |
| Jesup city, Wayne County | 9 260 | 78.1 | 233 | 2.5 | 28.3 | 8 721 | 57.7 | 104 | 12.5 | 714 | 25.1 |
| Jonesboro city, Clayton County | 3 872 | 69.2 | 286 | 7.4 | 26.6 | 3 441 | 49.5 | 114 | 35.1 | 321 | 48.6 |
| Junction City town, Talbot County | 172 | 89.9 | 3 | 1.7 | - | 161 | 26.1 | - | (X) | - | (X) |
| Kennesaw city, Cobb County | 21 908 | 39.6 | 1 651 | 7.5 | 35.4 | 19 773 | 66.8 | 326 | 36.8 | 1 846 | 34.1 |
| Keyville town | 212 | 82.4 | 2 | 0.9 | - | 202 | 50.5 | - | (X) | 3 | - |
| Burke County (part) | 196 | 82.5 | 2 | 1.0 | - | 188 | 48.9 | - | (X) | 3 | - |
| Jefferson County (part) | 16 | 81.3 | - | - | (X) | 14 | 71.4 | - | (X) | - | (X) |
| Kings Bay Base CDP, Camden County | 2 527 | 15.8 | 19 | 0.8 | 68.4 | 2 158 | 94.7 | 4 | - | 282 | 22.7 |
| Kingsland city, Camden County | 10 517 | 25.6 | 334 | 3.2 | 34.4 | 9 444 | 64.0 | 133 | 28.6 | 519 | 30.3 |
| Kingston city, Bartow County | 655 | 87.4 | 5 | 0.8 | 60.0 | 610 | 32.6 | 5 | - | 18 | 50.0 |
| Kite town, Johnson County | 181 | 85.6 | - | - | (X) | 174 | 49.4 | - | 100.0 | 4 | 50.0 |
| La Fayette city, Walker County | 6 635 | 71.7 | 101 | 1.5 | 44.6 | 6 153 | 42.4 | 56 | 37.5 | 208 | 19.2 |
| LaGrange city, Troup County | 26 393 | 73.5 | 770 | 2.9 | 21.6 | 24 342 | 53.8 | 190 | 32.6 | 1 017 | 48.9 |
| Lake City city, Clayton County | 2 862 | 55.9 | 443 | 15.5 | 26.0 | 2 689 | 59.9 | 80 | 70.0 | 377 | 87.5 |
| Lakeland city, Lanier County | 2 733 | 75.0 | 65 | 2.4 | 23.1 | 2 508 | 49.0 | 9 | 55.6 | 101 | 42.6 |
| Lake Park city, Lowndes County | 558 | 67.2 | 34 | 6.1 | 26.5 | 528 | 48.5 | 3 | - | 53 | 50.9 |
| Lakeview CDP | 4 766 | 32.9 | 88 | 1.8 | 62.5 | 4 494 | 35.2 | 31 | - | 87 | 25.3 |
| Catoosa County (part) | 3 859 | 30.4 | 80 | 2.1 | 58.8 | 3 630 | 32.7 | 24 | - | 69 | 5.8 |
| Walker County (part) | 907 | 43.4 | 8 | 0.9 | 100.0 | 864 | 45.6 | 7 | - | 18 | 100.0 |
| Lakeview Estates CDP, Rockdale County | 2 630 | 54.8 | 1 475 | 56.1 | 4.7 | 2 432 | 66.4 | 434 | 62.2 | 1 201 | 83.8 |
| Lavonia city, Franklin County | 1 865 | 80.7 | 14 | 0.8 | 21.4 | 1 706 | 48.9 | 7 | - | 27 | 37.0 |
| Lawrenceville city, Gwinnett County | 22 512 | 52.2 | 3 995 | 17.7 | 23.1 | 20 883 | 58.5 | 1 003 | 42.9 | 3 765 | 58.4 |
| Leary city, Calhoun County | 717 | 90.2 | 2 | 0.3 | - | 674 | 29.5 | 9 | - | 6 | 33.3 |
| Leesburg city, Lee County | 2 869 | 76.3 | 49 | 1.7 | 24.5 | 2 656 | 43.1 | 29 | 10.3 | 90 | 36.7 |
| Lenox town, Cook County | 874 | 80.5 | 35 | 4.0 | 11.4 | 805 | 34.9 | 16 | 31.3 | 52 | 67.3 |
| Leslie city, Sumter County | 471 | 83.1 | 40 | 8.5 | - | 449 | 39.9 | 17 | 70.6 | 19 | 89.5 |
| Lexington city, Oglethorpe County | 264 | 79.4 | 2 | 0.8 | 100.0 | 250 | 40.8 | - | (X) | 4 | - |
| Lilburn city, Gwinnett County | 11 350 | 54.2 | 2 432 | 21.4 | 35.2 | 10 677 | 52.7 | 653 | 31.4 | 2 301 | 51.8 |
| Lilly city, Dooly County | 203 | 86.2 | - | - | (X) | 174 | 28.7 | - | (X) | 3 | - |
| Lincoln Park CDP, Upson County | 1 070 | 94.8 | 31 | 2.9 | 48.4 | 998 | 24.4 | - | (X) | 15 | - |
| Lincolnton city, Lincoln County | 1 634 | 82.5 | - | - | (X) | 1 530 | 33.9 | 11 | 18.2 | 17 | 17.6 |
| Lindale CDP, Floyd County | 4 149 | 83.5 | 94 | 2.3 | 8.5 | 3 882 | 43.6 | 48 | 100.0 | 66 | 72.7 |
| Lithia Springs city, Douglas County | 2 165 | 73.3 | 36 | 1.7 | 44.4 | 2 076 | 32.8 | 18 | 50.0 | 41 | 31.7 |
| Lithonia city, DeKalb County | 2 238 | 70.2 | 116 | 5.2 | 41.4 | 2 018 | 51.6 | 12 | 33.3 | 97 | 39.2 |
| Locust Grove city, Henry County | 2 402 | 74.9 | 12 | 0.5 | - | 2 189 | 43.1 | 4 | - | 48 | 6.3 |
| Loganville city | 5 472 | 63.8 | 208 | 3.8 | 51.0 | 5 008 | 55.1 | 54 | 55.6 | 223 | 48.9 |
| Gwinnett County (part) | 1 327 | 50.4 | 51 | 3.8 | 54.9 | 1 193 | 60.4 | 18 | 27.8 | 62 | 40.3 |
| Walton County (part) | 4 145 | 68.1 | 157 | 3.8 | 49.7 | 3 815 | 53.4 | 36 | 69.4 | 161 | 52.2 |
| Lone Oak town, Meriwether County | 115 | 67.9 | 3 | 2.6 | - | 107 | 48.6 | 5 | - | 6 | 50.0 |
| Lookout Mountain city, Walker County | 1 615 | 9.6 | 25 | 1.5 | 40.0 | 1 479 | 37.9 | - | (X) | 33 | 21.2 |
| Louisville city, Jefferson County | 2 519 | 94.8 | - | - | (X) | 2 392 | 30.7 | - | (X) | 23 | 100.0 |
| Lovejoy city, Clayton County | 2 542 | 71.0 | 35 | 1.4 | 54.3 | 2 385 | 84.0 | 4 | - | 68 | 27.9 |
| Ludowici city, Long County | 1 454 | 67.8 | 20 | 1.4 | 65.0 | 1 304 | 53.4 | 6 | 66.7 | 27 | - |

Table 2. **Place of Birth, Residence in 1995, and Language: 2000**—Con.

[Data based on a sample (except Tables 65-68). For information on confidentiality protection, coverage, sampling error, and nonsampling error, see Appendix G. For location of definitions, see "How to Use This Census Report"]

| State County Place | Total population | Native population— Percent born in state of residence | Foreign-born population | | | Population 5 years and over | | Speak a language other than English at home | | | |
|--|---------------------|--|-------------------------|-----------------------------------|------------------------------------|--------------------------------|---|---|---|---------------------------------|---|
| | | | Number | Percent of total population | Percent naturalized citizens | Number | Percent living in different house in 1995 | Population 5 to 17 years | | Population 18 years and over | |
| | | | | | | | | Number | Percent who speak English less than "very well" | Number | Percent who speak English less than "very well" |
| PLACE—Con. | | | | | | | | | | | |
| Lula city | 1 569 | 79.2 | 39 | 2.5 | 20.5 | 1 456 | 40.9 | 52 | 44.2 | 64 | 20.3 |
| Banks County (part) | 83 | 92.8 | - | - | (X) | 81 | 35.8 | - | (X) | - | (X) |
| Hall County (part) | 1 486 | 78.4 | 39 | 2.6 | 20.5 | 1 375 | 41.2 | 52 | 44.2 | 64 | 20.3 |
| Lumber City city, Telfair County | 1 248 | 88.7 | 3 | 0.2 | - | 1 163 | 32.7 | 7 | - | 13 | 61.5 |
| Lumpkin city, Stewart County | 1 330 | 85.5 | - | - | (X) | 1 221 | 34.3 | 2 | 100.0 | 18 | 72.2 |
| Luthersville city, Meriwether County | 786 | 88.1 | 10 | 1.3 | 10.0 | 726 | 39.0 | 2 | 100.0 | 13 | 30.8 |
| Lyerly town, Chattooga County | 527 | 76.6 | 1 | 0.2 | - | 488 | 48.2 | 2 | 100.0 | 8 | - |
| Lyons city, Toombs County | 4 293 | 80.6 | 322 | 7.5 | 32.0 | 3 923 | 42.2 | 117 | 27.4 | 477 | 54.5 |
| Mableton CDP, Cobb County | 29 552 | 58.7 | 3 198 | 10.8 | 29.4 | 27 432 | 44.4 | 969 | 37.6 | 3 117 | 55.8 |
| McCaysville city, Fannin County | 1 079 | 46.9 | 26 | 2.4 | 42.3 | 1 027 | 39.1 | 6 | - | 27 | 51.9 |
| McDonough city, Henry County | 8 224 | 67.1 | 360 | 4.4 | 52.5 | 7 677 | 63.8 | 118 | 20.3 | 412 | 49.8 |
| McIntyre town, Wilkinson County | 769 | 95.5 | 73 | 9.5 | 16.4 | 711 | 31.9 | 3 | 66.7 | 53 | 28.3 |
| Macon city | 97 719 | 82.2 | 1 308 | 1.3 | 42.1 | 90 018 | 46.9 | 755 | 39.7 | 2 417 | 37.5 |
| Bibb County (part) | 97 176 | 82.2 | 1 308 | 1.3 | 42.1 | 89 494 | 46.9 | 755 | 39.7 | 2 410 | 37.6 |
| Jones County (part) | 543 | 86.0 | - | - | (X) | 524 | 33.8 | - | (X) | 7 | - |
| McRae city, Telfair County | 2 655 | 88.5 | 36 | 1.4 | 36.1 | 2 476 | 32.3 | 19 | 31.6 | 71 | 52.1 |
| Madison city, Morgan County | 3 507 | 82.1 | 18 | 0.5 | 100.0 | 3 258 | 38.0 | 9 | - | 51 | 9.8 |
| Manassas city, Tattnall County | 80 | 82.5 | - | - | (X) | 80 | 12.5 | - | (X) | 6 | - |
| Manchester city | 4 228 | 86.3 | 13 | 0.3 | - | 3 901 | 42.1 | 26 | 100.0 | 80 | 38.8 |
| Meriwether County (part) | 4 126 | 87.5 | 13 | 0.3 | - | 3 799 | 42.7 | 26 | 100.0 | 69 | 29.0 |
| Talbot County (part) | 102 | 38.2 | - | - | (X) | 102 | 18.6 | - | (X) | 11 | 100.0 |
| Mansfield city, Newton County | 382 | 65.0 | 5 | 1.3 | - | 346 | 61.6 | - | (X) | 16 | 50.0 |
| Marietta city, Cobb County | 58 374 | 44.0 | 11 522 | 19.7 | 18.1 | 54 006 | 71.2 | 2 039 | 55.4 | 11 144 | 63.3 |
| Marshallville city, Macon County | 1 363 | 93.2 | 3 | 0.2 | - | 1 253 | 29.4 | 7 | - | 15 | 20.0 |
| Martin town | 350 | 85.7 | - | - | (X) | 337 | 30.0 | - | (X) | 4 | 50.0 |
| Franklin County (part) | - | (X) | - | (X) | (X) | - | (X) | - | (X) | - | (X) |
| Stephens County (part) | 350 | 85.7 | - | - | (X) | 337 | 30.0 | - | (X) | 4 | 50.0 |
| Martinez CDP, Columbia County | 27 553 | 49.6 | 1 763 | 6.4 | 66.4 | 25 801 | 45.1 | 575 | 23.7 | 2 074 | 29.4 |
| Maxeys town, Oglethorpe County | 229 | 86.4 | 1 | 0.4 | 100.0 | 208 | 33.7 | - | (X) | 2 | - |
| Maysville town | 1 262 | 70.6 | 17 | 1.3 | 58.8 | 1 173 | 52.7 | 4 | 100.0 | 28 | 28.6 |
| Banks County (part) | 678 | 70.8 | 11 | 1.6 | 63.6 | 614 | 55.0 | 4 | 100.0 | 15 | 13.3 |
| Jackson County (part) | 584 | 70.4 | 6 | 1.0 | 50.0 | 559 | 50.1 | - | (X) | 13 | 46.2 |
| Meansville city, Pike County | 206 | 81.6 | - | - | (X) | 203 | 31.5 | 5 | 60.0 | 5 | - |
| Meigs city | 1 121 | 91.2 | 44 | 3.9 | 13.6 | 1 041 | 38.6 | 35 | 57.1 | 49 | 53.1 |
| Mitchell County (part) | 22 | 86.4 | - | - | (X) | 20 | 65.0 | - | (X) | - | (X) |
| Thomas County (part) | 1 099 | 91.3 | 44 | 4.0 | 13.6 | 1 021 | 38.1 | 35 | 57.1 | 49 | 53.1 |
| Menlo city, Chattooga County | 509 | 68.5 | 1 | 0.2 | 100.0 | 452 | 42.0 | - | (X) | 13 | 15.4 |
| Metter city, Candler County | 3 790 | 83.3 | 113 | 3.0 | 25.7 | 3 579 | 47.1 | 27 | 77.8 | 149 | 67.1 |
| Midville city, Burke County | 407 | 91.9 | - | - | (X) | 374 | 33.7 | - | (X) | 4 | 100.0 |
| Midway city, Liberty County | 1 142 | 60.3 | 23 | 2.0 | 60.9 | 1 080 | 56.5 | 10 | - | 45 | 22.2 |
| Midway-Hardwick CDP, Baldwin County | 5 164 | 91.2 | 65 | 1.3 | 13.8 | 4 784 | 40.7 | 24 | 62.5 | 136 | 39.7 |
| Milan town | 1 011 | 93.3 | 6 | 0.6 | - | 952 | 18.8 | 3 | - | 8 | - |
| Dodge County (part) | 437 | 93.1 | - | - | (X) | 395 | 22.8 | 2 | - | - | (X) |
| Telfair County (part) | 574 | 93.5 | 6 | 1.0 | - | 557 | 16.0 | 1 | - | 8 | - |
| Milledgeville city, Baldwin County | 19 018 | 71.6 | 439 | 2.3 | 47.8 | 18 333 | 53.9 | 119 | 26.1 | 1 185 | 30.1 |
| Millen city, Jenkins County | 3 516 | 92.2 | - | - | (X) | 3 252 | 43.8 | 6 | - | 36 | 75.0 |
| Milner city, Lamar County | 518 | 85.8 | 3 | 0.6 | 100.0 | 492 | 46.5 | 3 | 100.0 | 4 | 100.0 |
| Mitchell town, Glascock County | 206 | 88.3 | - | - | (X) | 196 | 38.3 | - | (X) | 2 | - |
| Molena city, Pike County | 480 | 79.3 | 7 | 1.5 | 100.0 | 443 | 43.8 | 2 | 100.0 | 9 | - |
| Monroe city, Walton County | 11 570 | 84.4 | 144 | 1.2 | 29.9 | 10 663 | 54.2 | 199 | 49.7 | 291 | 34.4 |
| Montezuma city, Macon County | 3 851 | 93.8 | 14 | 0.4 | 100.0 | 3 520 | 34.9 | - | (X) | 58 | 67.2 |
| Montgomery CDP, Chatham County | 4 158 | 69.2 | 131 | 3.2 | 19.8 | 3 882 | 33.8 | 17 | 47.1 | 132 | 28.8 |
| Monticello city, Jasper County | 2 519 | 85.9 | 59 | 2.3 | 40.7 | 2 295 | 39.9 | - | (X) | 66 | 75.8 |
| Montrose town, Laurens County | 170 | 88.2 | - | - | (X) | 161 | 22.4 | - | (X) | 3 | 66.7 |
| Moody AFB CDP, Lowndes County | 970 | 17.6 | 67 | 6.9 | 28.4 | 822 | 86.6 | 37 | 18.9 | 69 | 15.9 |
| Moreland town, Coweta County | 384 | 81.7 | 1 | 0.3 | 100.0 | 353 | 35.1 | 2 | 50.0 | 3 | - |
| Morgan city, Calhoun County | 1 447 | 80.7 | 71 | 4.9 | 100.0 | 1 434 | 60.5 | - | (X) | 1 | - |
| Morganton town, Fannin County | 310 | 59.0 | 5 | 1.6 | 100.0 | 297 | 47.5 | - | (X) | 2 | - |
| Morrow city, Clayton County | 4 893 | 61.4 | 655 | 13.4 | 25.8 | 4 619 | 57.5 | 208 | 37.0 | 640 | 61.3 |
| Morven city, Brooks County | 630 | 82.8 | 31 | 4.9 | 6.5 | 595 | 37.3 | 14 | - | 43 | 48.8 |
| Moultrie city, Colquitt County | 13 967 | 82.1 | 600 | 4.3 | 16.7 | 12 837 | 49.6 | 196 | 66.8 | 601 | 78.0 |
| Mountain City town, Rabun County | 824 | 56.6 | 55 | 6.7 | 34.5 | 764 | 46.2 | 26 | 19.2 | 49 | 59.2 |
| Mountain Park city | 477 | 54.3 | 22 | 4.6 | 72.7 | 449 | 43.2 | - | (X) | 22 | 27.3 |
| Cherokee County (part) | 6 | 100.0 | - | - | (X) | 6 | - | - | (X) | - | (X) |
| Fulton County (part) | 471 | 53.7 | 22 | 4.7 | 72.7 | 443 | 43.8 | - | (X) | 22 | 27.3 |
| Mountain Park CDP, Gwinnett County | 11 485 | 51.2 | 1 301 | 11.3 | 48.0 | 10 887 | 44.0 | 324 | 19.4 | 1 270 | 37.5 |
| Mount Airy town, Habersham County | 592 | 85.5 | 26 | 4.4 | 19.2 | 530 | 32.5 | 20 | 35.0 | 30 | 43.3 |
| Mount Vernon city, Montgomery County | 2 333 | 81.8 | 140 | 6.0 | 21.4 | 2 207 | 50.5 | 6 | - | 104 | 37.5 |
| Mount Zion city, Carroll County | 1 338 | 76.9 | 8 | 0.6 | - | 1 243 | 57.9 | 8 | - | 16 | 50.0 |
| Nahunta city, Brantley County | 922 | 74.2 | 14 | 1.5 | 21.4 | 863 | 38.8 | 2 | 100.0 | 26 | 57.7 |
| Nashville city, Berrien County | 4 702 | 77.7 | 50 | 1.1 | 18.0 | 4 340 | 45.9 | 30 | 60.0 | 178 | 28.7 |
| Nelson city | 589 | 66.4 | 9 | 1.5 | 100.0 | 567 | 42.5 | - | (X) | 18 | 22.2 |
| Cherokee County (part) | 338 | 58.1 | 9 | 2.7 | 100.0 | 317 | 51.4 | - | (X) | 16 | 12.5 |
| Pickens County (part) | 251 | 77.3 | - | - | (X) | 250 | 31.2 | - | (X) | 2 | 100.0 |

Table 2. **Place of Birth, Residence in 1995, and Language: 2000—Con.**

[Data based on a sample (except Tables 65-68). For information on confidentiality protection, coverage, sampling error, and nonsampling error, see Appendix G. For location of definitions, see "How to Use This Census Report"]

| State County Place | Total population | Native population— Percent born in state of residence | Foreign-born population | | | Population 5 years and over | | Speak a language other than English at home | | | |
|---|---------------------|--|-------------------------|-----------------------------------|------------------------------------|--------------------------------|---|---|---|---------------------------------|---|
| | | | Number | Percent of total population | Percent naturalized citizens | Number | Percent living in different house in 1995 | Population 5 to 17 years | | Population 18 years and over | |
| | | | | | | | | Number | Percent who speak English less than "very well" | Number | Percent who speak English less than "very well" |
| PLACE—Con. | | | | | | | | | | | |
| Newborn town, Newton County | 579 | 79.4 | 15 | 2.6 | - | 515 | 43.9 | 8 | - | 12 | 100.0 |
| Newington town, Screven County | 403 | 77.1 | 10 | 2.5 | 40.0 | 378 | 49.2 | - | (X) | 18 | 38.9 |
| Newnan city, Coweta County | 16 098 | 76.5 | 851 | 5.3 | 23.9 | 14 819 | 62.2 | 117 | 27.4 | 821 | 60.8 |
| Newton city, Baker County | 882 | 88.9 | 12 | 1.4 | 41.7 | 802 | 40.5 | 2 | 100.0 | 39 | 41.0 |
| Nicholls city, Coffee County | 996 | 81.4 | 8 | 0.8 | 50.0 | 915 | 37.0 | - | (X) | 21 | 9.5 |
| Nicholson city, Jackson County | 1 314 | 78.9 | 17 | 1.3 | - | 1 223 | 55.1 | 7 | 57.1 | 21 | 57.1 |
| Norcross city, Gwinnett County | 8 358 | 53.1 | 3 486 | 41.7 | 11.8 | 7 772 | 63.7 | 521 | 52.4 | 2 873 | 77.9 |
| Norman Park city, Colquitt County | 848 | 90.4 | 8 | 0.9 | - | 761 | 34.6 | 4 | - | 17 | 41.2 |
| North Atlanta CDP, DeKalb County | 38 403 | 37.5 | 13 400 | 34.9 | 13.7 | 36 016 | 69.7 | 1 894 | 58.3 | 12 054 | 70.3 |
| North Decatur CDP, DeKalb County | 15 156 | 41.9 | 1 767 | 11.7 | 37.5 | 14 513 | 56.4 | 160 | 15.6 | 1 705 | 32.0 |
| North Druid Hills CDP, DeKalb County | 18 852 | 31.4 | 2 788 | 14.8 | 36.4 | 18 190 | 67.1 | 301 | 28.6 | 2 682 | 25.2 |
| North High Shoals town, Oconee County | 461 | 66.0 | 17 | 3.7 | 35.3 | 409 | 56.7 | 8 | - | 12 | 33.3 |
| Norwood city, Warren County | 331 | 89.1 | 2 | 0.6 | 100.0 | 300 | 32.3 | 6 | 50.0 | 11 | 36.4 |
| Nunez town, Emanuel County | 175 | 91.9 | 14 | 8.0 | 42.9 | 159 | 30.2 | 3 | 100.0 | 17 | 82.4 |
| Oak Park town, Emanuel County | 345 | 86.2 | 18 | 5.2 | - | 323 | 43.7 | - | (X) | 18 | 83.3 |
| Oakwood city, Hall County | 2 655 | 65.5 | 406 | 15.3 | 8.1 | 2 464 | 63.2 | 178 | 77.5 | 349 | 73.1 |
| Ochlocknee town, Thomas County | 663 | 78.0 | 9 | 1.4 | 100.0 | 611 | 34.0 | 8 | 37.5 | 19 | 42.1 |
| Ocilla city, Irwin County | 3 238 | 81.6 | 17 | 0.5 | 64.7 | 3 056 | 35.7 | 14 | 35.7 | 45 | 31.1 |
| Oconee city, Washington County | 286 | 91.6 | - | - | (X) | 271 | 32.5 | 7 | 42.9 | 4 | - |
| Odum town, Wayne County | 408 | 75.1 | 3 | 0.7 | 100.0 | 383 | 41.0 | - | (X) | 4 | - |
| Offerman city, Pierce County | 393 | 94.4 | - | - | (X) | 363 | 37.2 | - | (X) | 1 | - |
| Oglethorpe city, Macon County | 1 203 | 91.9 | 15 | 1.2 | - | 1 099 | 33.8 | 13 | 69.2 | 24 | 50.0 |
| Oliver city, Screven County | 244 | 83.0 | 3 | 1.2 | - | 225 | 36.0 | 5 | 40.0 | 10 | 90.0 |
| Omega city | 1 325 | 79.5 | 222 | 16.8 | 25.2 | 1 197 | 46.7 | 144 | 50.7 | 240 | 65.8 |
| Colquitt County (part) | - | (X) | - | (X) | (X) | - | (X) | - | (X) | - | (X) |
| Tift County (part) | 1 325 | 79.5 | 222 | 16.8 | 25.2 | 1 197 | 46.7 | 144 | 50.7 | 240 | 65.8 |
| Orchard Hill town, Spalding County | 200 | 76.0 | - | - | (X) | 183 | 39.3 | - | (X) | 8 | - |
| Oxford city, Newton County | 1 864 | 67.3 | 51 | 2.7 | 64.7 | 1 757 | 56.5 | 4 | - | 134 | 30.6 |
| Palmetto city | 3 207 | 75.8 | 333 | 10.4 | 22.2 | 2 884 | 53.0 | 74 | 37.8 | 361 | 48.8 |
| Coweta County (part) | 345 | 80.8 | 132 | 38.3 | - | 320 | 54.7 | 42 | 66.7 | 124 | 83.9 |
| Fulton County (part) | 2 862 | 75.4 | 201 | 7.0 | 36.8 | 2 564 | 52.8 | 32 | - | 237 | 30.4 |
| Panthersville CDP, DeKalb County | 11 674 | 63.3 | 468 | 4.0 | 37.0 | 10 639 | 54.6 | 306 | 66.7 | 594 | 41.8 |
| Parrott town, Terrell County | 180 | 83.3 | - | - | (X) | 173 | 42.8 | - | (X) | 6 | - |
| Patterson city, Pierce County | 638 | 85.4 | 2 | 0.3 | 100.0 | 588 | 27.4 | 6 | 66.7 | 16 | 37.5 |
| Pavo city | 694 | 83.3 | 17 | 2.4 | 76.5 | 647 | 27.2 | 3 | 100.0 | 18 | 44.4 |
| Brooks County (part) | 300 | 93.6 | 3 | 1.0 | 100.0 | 270 | 23.0 | 2 | 100.0 | 6 | - |
| Thomas County (part) | 394 | 75.3 | 14 | 3.6 | 71.4 | 377 | 30.2 | 1 | 100.0 | 12 | 66.7 |
| Payne city, Bibb County | 183 | 84.4 | 3 | 1.6 | - | 170 | 52.9 | - | (X) | 1 | - |
| Peachtree City city, Fayette County | 31 896 | 26.2 | 2 494 | 7.8 | 36.0 | 29 922 | 53.3 | 649 | 40.5 | 2 240 | 33.9 |
| Pearson city, Atkinson County | 1 841 | 85.8 | 414 | 22.5 | 9.4 | 1 617 | 46.3 | 96 | 76.0 | 358 | 82.4 |
| Pelham city, Mitchell County | 4 422 | 84.4 | 60 | 1.4 | 18.3 | 3 993 | 45.5 | 54 | 70.4 | 97 | 44.3 |
| Pembroke city, Bryan County | 2 380 | 81.9 | 24 | 1.0 | 20.8 | 2 202 | 44.2 | 9 | 33.3 | 46 | 54.3 |
| Pendergrass city, Jackson County | 474 | 78.3 | 26 | 5.5 | 26.9 | 442 | 55.2 | 12 | 50.0 | 26 | 61.5 |
| Perry city | 9 698 | 71.3 | 180 | 1.9 | 58.3 | 9 026 | 48.3 | 51 | 58.8 | 377 | 36.9 |
| Houston County (part) | 9 698 | 71.3 | 180 | 1.9 | 58.3 | 9 026 | 48.3 | 51 | 58.8 | 377 | 36.9 |
| Peach County (part) | - | (X) | - | (X) | (X) | - | (X) | - | (X) | - | (X) |
| Phillipsburg CDP, Tift County | 1 136 | 94.4 | - | - | (X) | 1 019 | 34.6 | - | (X) | - | (X) |
| Pinehurst city, Dooly County | 322 | 89.8 | 7 | 2.2 | 100.0 | 319 | 23.2 | - | (X) | 7 | 85.7 |
| Pine Lake city, DeKalb County | 563 | 43.2 | 58 | 10.3 | 31.0 | 526 | 61.8 | 6 | 33.3 | 44 | 22.7 |
| Pine Mountain town | 1 151 | 72.9 | 23 | 2.0 | 21.7 | 1 042 | 55.1 | 6 | 33.3 | 16 | 43.8 |
| Harris County (part) | 1 125 | 73.7 | 21 | 1.9 | 14.3 | 1 017 | 54.7 | 6 | 33.3 | 16 | 43.8 |
| Meriwether County (part) | 26 | 33.3 | 2 | 7.7 | 100.0 | 25 | 72.0 | - | (X) | - | (X) |
| Pineview town, Wilcox County | 524 | 94.8 | 5 | 1.0 | - | 479 | 26.1 | 10 | 60.0 | 11 | - |
| Pitts city, Wilcox County | 304 | 90.8 | - | - | (X) | 278 | 18.0 | - | (X) | 2 | - |
| Plains city, Sumter County | 617 | 90.9 | - | - | (X) | 566 | 33.0 | - | (X) | 10 | 40.0 |
| Plainville city, Gordon County | 276 | 82.2 | 6 | 2.2 | 100.0 | 251 | 40.6 | - | (X) | 6 | - |
| Pooler city, Chatham County | 6 339 | 68.3 | 213 | 3.4 | 43.2 | 5 860 | 52.0 | 82 | 42.7 | 287 | 47.7 |
| Portal town, Bulloch County | 573 | 82.5 | - | - | (X) | 542 | 45.4 | 2 | 100.0 | 7 | - |
| Porterdale town, Newton County | 1 225 | 80.0 | 21 | 1.7 | 33.3 | 1 093 | 41.5 | 15 | 33.3 | 34 | 47.1 |
| Port Wentworth city, Chatham County | 3 173 | 75.1 | 5 | 0.2 | 100.0 | 3 017 | 36.9 | 10 | 100.0 | 42 | 26.2 |
| Poulan city, Worth County | 942 | 89.0 | 11 | 1.2 | 100.0 | 911 | 28.9 | 9 | 66.7 | 14 | 42.9 |
| Powder Springs city, Cobb County | 12 980 | 49.7 | 944 | 7.3 | 39.1 | 11 939 | 54.8 | 283 | 26.1 | 921 | 35.6 |
| Preston town, Webster County | 495 | 83.0 | 12 | 2.4 | 16.7 | 465 | 38.5 | 17 | 58.8 | 28 | 50.0 |
| Pulaski town, Candler County | 267 | 86.6 | 36 | 13.5 | - | 256 | 32.4 | 5 | 100.0 | 38 | 100.0 |
| Putney CDP, Dougherty County | 3 006 | 72.2 | 35 | 1.2 | 42.9 | 2 854 | 25.8 | 14 | 57.1 | 44 | 43.2 |
| Quitman city, Brooks County | 4 737 | 82.6 | 73 | 1.5 | 60.3 | 4 420 | 44.8 | 51 | 54.9 | 93 | 59.1 |
| Ranger town, Gordon County | 91 | 84.6 | - | - | (X) | 91 | 26.4 | - | (X) | - | (X) |
| Raoul CDP, Habersham County | 1 948 | 71.5 | 42 | 2.2 | 21.4 | 1 914 | 55.9 | 12 | 16.7 | 196 | 30.1 |
| Ray City city, Berrien County | 741 | 56.4 | 10 | 1.3 | 20.0 | 666 | 58.3 | 9 | 33.3 | 26 | 38.5 |
| Rayle town, Wilkes County | 114 | 83.3 | - | - | (X) | 107 | 20.6 | - | (X) | - | (X) |
| Rebecca city, Turner County | 232 | 94.8 | - | - | (X) | 216 | 33.8 | - | (X) | 5 | 60.0 |
| Redan CDP, DeKalb County | 33 846 | 46.5 | 2 789 | 8.2 | 49.9 | 31 088 | 51.8 | 552 | 46.7 | 1 980 | 30.8 |
| Reed Creek CDP, Hart County | 2 149 | 45.0 | 32 | 1.5 | 46.9 | 2 077 | 36.8 | - | (X) | 34 | 55.9 |
| Register town, Bulloch County | 138 | 82.4 | 2 | 1.4 | 100.0 | 132 | 65.9 | - | (X) | 6 | 50.0 |
| Reidsville city, Tattall County | 2 288 | 80.2 | 81 | 3.5 | 19.8 | 2 163 | 51.0 | 3 | 100.0 | 82 | 61.0 |
| Remerton city, Lowndes County | 846 | 67.0 | 37 | 4.4 | 43.2 | 824 | 87.4 | 2 | - | 54 | 63.0 |
| Rentz town, Laurens County | 351 | 77.1 | 1 | 0.3 | 100.0 | 322 | 39.4 | 4 | - | 8 | - |
| Resaca city, Gordon County | 890 | 68.1 | 112 | 12.6 | 3.6 | 811 | 58.8 | 42 | 52.4 | 92 | 85.9 |

Table 2. Place of Birth, Residence in 1995, and Language: 2000—Con.

[Data based on a sample (except Tables 65-68). For information on confidentiality protection, coverage, sampling error, and nonsampling error, see Appendix G. For location of definitions, see "How to Use This Census Report"]

| State County Place | Total population | Native population— Percent born in state of residence | Foreign-born population | | | Population 5 years and over | | Speak a language other than English at home | | | |
|--|---------------------|--|-------------------------|-----------------------------------|------------------------------------|--------------------------------|---|---|---|---------------------------------|---|
| | | | Number | Percent of total population | Percent naturalized citizens | Number | Percent living in different house in 1995 | Population 5 to 17 years | | Population 18 years and over | |
| | | | | | | | | Number | Percent who speak English less than "very well" | Number | Percent who speak English less than "very well" |
| PLACE—Con. | | | | | | | | | | | |
| Rest Haven town | 124 | 70.3 | 6 | 4.8 | 66.7 | 118 | 53.4 | 2 | - | 5 | 40.0 |
| Gwinnett County (part) | 99 | 83.9 | 6 | 6.1 | 66.7 | 93 | 57.0 | - | (X) | 2 | 100.0 |
| Hall County (part) | 25 | 20.0 | - | - | (X) | 25 | 40.0 | 2 | - | 3 | - |
| Reynolds town, Taylor County | 1 032 | 89.4 | 13 | 1.3 | 15.4 | 969 | 27.1 | 2 | - | 24 | 50.0 |
| Rhine town, Dodge County | 419 | 93.0 | 3 | 0.7 | 100.0 | 397 | 31.2 | 3 | 100.0 | 5 | 40.0 |
| Riceboro city, Liberty County | 761 | 86.6 | 6 | 0.8 | - | 716 | 33.4 | 2 | 100.0 | 17 | 41.2 |
| Richland city, Stewart County | 1 772 | 88.9 | 30 | 1.7 | 36.7 | 1 654 | 34.2 | 11 | - | 58 | 22.4 |
| Richmond Hill city, Bryan County | 7 063 | 44.8 | 344 | 4.9 | 42.4 | 6 406 | 67.3 | 70 | 32.9 | 382 | 31.9 |
| Riddleville town, Washington County | 172 | 85.9 | 2 | 1.2 | - | 160 | 35.0 | - | (X) | 7 | 71.4 |
| Rincon city, Effingham County | 3 953 | 66.7 | 164 | 4.1 | 52.4 | 3 641 | 58.4 | 44 | - | 151 | 60.3 |
| Ringgold city, Chattooga County | 2 327 | 53.6 | 11 | 0.5 | - | 2 170 | 45.5 | 7 | 100.0 | 21 | 19.0 |
| Riverdale city, Clayton County | 12 453 | 57.7 | 1 899 | 15.2 | 30.3 | 11 194 | 68.1 | 416 | 46.4 | 1 682 | 63.4 |
| Riverside town, Colquitt County | 62 | 88.7 | - | - | (X) | 56 | 42.9 | 1 | - | - | (X) |
| Roberta city, Crawford County | 774 | 83.6 | - | - | (X) | 719 | 34.9 | - | (X) | 6 | 66.7 |
| Robins AFB CDP, Houston County | 3 968 | 14.4 | 121 | 3.0 | 52.9 | 3 575 | 92.0 | 36 | 30.6 | 340 | 21.8 |
| Rochelle city, Wilcox County | 1 420 | 89.5 | 8 | 0.6 | 75.0 | 1 306 | 31.3 | - | (X) | 25 | 40.0 |
| Rockmart city, Polk County | 3 843 | 82.7 | 35 | 0.9 | 25.7 | 3 575 | 45.5 | 32 | 81.3 | 41 | 58.5 |
| Rocky Ford town, Screven County | 172 | 87.8 | - | - | (X) | 169 | 27.2 | - | (X) | 2 | - |
| Rome city, Floyd County | 35 055 | 73.8 | 3 129 | 8.9 | 24.5 | 32 854 | 52.6 | 1 064 | 47.0 | 3 056 | 71.4 |
| Roopville town, Carroll County | 201 | 66.7 | - | - | (X) | 190 | 50.5 | - | (X) | - | (X) |
| Rossville city, Walker County | 3 487 | 38.4 | 59 | 1.7 | 25.4 | 3 185 | 54.0 | 27 | 22.2 | 77 | 14.3 |
| Roswell city, Fulton County | 79 844 | 31.3 | 12 562 | 15.7 | 24.9 | 74 532 | 57.9 | 2 613 | 43.4 | 11 605 | 59.2 |
| Royston city | 2 446 | 85.9 | 10 | 0.4 | 40.0 | 2 290 | 44.5 | 8 | - | 33 | 36.4 |
| Franklin County (part) | 1 803 | 85.6 | 10 | 0.6 | 40.0 | 1 704 | 49.5 | 8 | - | 18 | 33.3 |
| Hart County (part) | 643 | 86.9 | - | - | (X) | 586 | 30.0 | - | (X) | 15 | 40.0 |
| Madison County (part) | - | (X) | - | (X) | (X) | - | (X) | - | (X) | - | (X) |
| Rutledge city, Morgan County | 705 | 80.3 | 4 | 0.6 | 100.0 | 655 | 36.2 | 1 | - | 9 | 55.6 |
| St. Marys city, Camden County | 13 445 | 26.2 | 431 | 3.2 | 52.4 | 12 229 | 67.8 | 174 | 32.2 | 576 | 34.7 |
| St. Simons CDP, Glynn County | 13 448 | 46.9 | 508 | 3.8 | 57.3 | 12 873 | 52.3 | 49 | 34.7 | 595 | 30.1 |
| Sale City town, Mitchell County | 318 | 72.7 | 7 | 2.2 | 71.4 | 306 | 40.8 | 10 | 70.0 | 8 | 37.5 |
| Salem CDP, Upson County | 394 | 95.1 | 7 | 1.8 | 100.0 | 375 | 16.3 | 6 | - | 7 | 100.0 |
| Sandersville city, Washington County | 6 289 | 89.1 | 36 | 0.6 | 47.2 | 5 772 | 33.5 | 11 | - | 43 | 34.9 |
| Sandy Springs CDP, Fulton County | 85 524 | 32.8 | 15 052 | 17.6 | 20.9 | 80 899 | 64.3 | 2 312 | 40.3 | 13 592 | 52.4 |
| Santa Claus city, Toombs County | 156 | 75.6 | - | - | (X) | 141 | 42.6 | 4 | 100.0 | 5 | 80.0 |
| Sardis town, Burke County | 1 239 | 93.4 | 2 | 0.2 | 100.0 | 1 099 | 43.4 | 16 | 81.3 | 37 | 62.2 |
| Sasser town, Terrell County | 394 | 82.8 | 15 | 3.8 | 73.3 | 376 | 27.4 | 4 | - | 23 | 26.1 |
| Savannah city, Chatham County | 131 603 | 69.1 | 5 065 | 3.8 | 39.2 | 122 421 | 49.2 | 1 333 | 35.2 | 6 861 | 40.2 |
| Scotland city | 313 | 90.7 | - | - | (X) | 306 | 19.6 | - | (X) | - | (X) |
| Telfair County (part) | 282 | 91.8 | - | - | (X) | 277 | 20.9 | - | (X) | - | (X) |
| Wheeler County (part) | 31 | 80.6 | - | - | (X) | 29 | 6.9 | - | (X) | - | (X) |
| Scottsdale CDP, DeKalb County | 9 743 | 57.5 | 1 437 | 14.7 | 23.2 | 8 998 | 63.5 | 322 | 29.5 | 1 210 | 46.4 |
| Screven city, Wayne County | 683 | 83.5 | 3 | 0.4 | 100.0 | 649 | 34.2 | - | (X) | 18 | 27.8 |
| Senoia city, Coweta County | 1 734 | 68.1 | 29 | 1.7 | 24.1 | 1 571 | 53.3 | 2 | - | 56 | 28.6 |
| Shady Dale town, Jasper County | 254 | 81.5 | - | - | (X) | 227 | 41.0 | 1 | 100.0 | 4 | 100.0 |
| Shannon CDP, Floyd County | 1 778 | 84.2 | 52 | 2.9 | 15.4 | 1 653 | 26.7 | 19 | - | 105 | 20.0 |
| Sharon city, Taliaferro County | 110 | 92.7 | - | - | (X) | 107 | 20.6 | - | (X) | - | (X) |
| Sharpsburg town, Coweta County | 296 | 76.5 | 2 | 0.7 | - | 277 | 45.5 | 1 | - | 5 | 40.0 |
| Shellman city, Randolph County | 1 174 | 86.9 | - | - | (X) | 1 088 | 38.3 | 2 | 100.0 | 9 | 77.8 |
| Shiloh city, Harris County | 438 | 85.3 | 3 | 0.7 | - | 409 | 40.1 | - | (X) | 6 | 100.0 |
| Siloam town, Greene County | 302 | 93.6 | 19 | 6.3 | 15.8 | 297 | 27.6 | 6 | 66.7 | 10 | 40.0 |
| Skidaway Island CDP, Chatham County | 6 923 | 19.3 | 434 | 6.3 | 81.1 | 6 843 | 50.2 | 40 | 32.5 | 313 | 18.5 |
| Sky Valley city, Rabun County | 228 | 31.5 | 6 | 2.6 | 83.3 | 225 | 45.3 | - | (X) | 13 | 15.4 |
| Smithville city, Lee County | 770 | 92.3 | 3 | 0.4 | 100.0 | 665 | 23.9 | - | (X) | 10 | 20.0 |
| Smyrna city, Cobb County | 40 780 | 41.1 | 7 159 | 17.6 | 22.7 | 38 266 | 64.9 | 1 418 | 49.5 | 6 760 | 52.8 |
| Snellville city, Gwinnett County | 14 956 | 50.3 | 784 | 5.2 | 44.6 | 14 150 | 42.9 | 203 | 24.6 | 702 | 39.6 |
| Social Circle city | 3 329 | 81.9 | 63 | 1.9 | 57.1 | 3 044 | 53.8 | 18 | 22.2 | 113 | 58.4 |
| Newton County (part) | - | (X) | - | (X) | (X) | - | (X) | - | (X) | - | (X) |
| Walton County (part) | 3 329 | 81.9 | 63 | 1.9 | 57.1 | 3 044 | 53.8 | 18 | 22.2 | 113 | 58.4 |
| Soperton city, Treutlen County | 2 823 | 91.1 | 52 | 1.8 | 15.4 | 2 583 | 39.1 | 21 | 42.9 | 87 | 52.9 |
| Sparks town, Cook County | 1 715 | 78.6 | 36 | 2.1 | 30.6 | 1 594 | 49.9 | 22 | 36.4 | 46 | 56.5 |
| Sparta city, Hancock County | 1 519 | 92.3 | 8 | 0.5 | 62.5 | 1 416 | 29.6 | 6 | 33.3 | 10 | - |
| Springfield city, Effingham County | 1 707 | 76.7 | 10 | 0.6 | - | 1 530 | 54.0 | 9 | - | 30 | 43.3 |
| Stapleton city, Jefferson County | 250 | 85.1 | 2 | 0.8 | - | 220 | 46.8 | - | (X) | 2 | - |
| Statesboro city, Bulloch County | 22 630 | 72.3 | 874 | 3.9 | 34.2 | 21 741 | 69.5 | 114 | 32.5 | 1 344 | 34.9 |
| Statham city, Barrow County | 2 066 | 75.2 | 44 | 2.1 | 38.6 | 1 881 | 56.0 | 12 | 16.7 | 74 | 36.5 |
| Stillmore town, Emanuel County | 736 | 86.6 | 160 | 21.7 | - | 703 | 46.7 | 32 | 81.3 | 147 | 95.9 |
| Stockbridge city, Henry County | 9 658 | 53.8 | 728 | 7.5 | 56.5 | 8 689 | 72.0 | 190 | 14.7 | 788 | 24.2 |
| Stone Mountain city, DeKalb County | 6 833 | 50.3 | 803 | 11.8 | 25.7 | 6 235 | 58.7 | 198 | 38.4 | 518 | 63.7 |
| Sugar Hill city, Gwinnett County | 11 231 | 52.5 | 1 086 | 9.7 | 25.4 | 10 223 | 55.5 | 287 | 15.3 | 1 096 | 52.6 |
| Summertown town, Emanuel County | 138 | 97.1 | - | - | (X) | 134 | 27.6 | 5 | 60.0 | 1 | 100.0 |
| Summersville city, Chattooga County | 4 549 | 75.6 | 80 | 1.8 | 18.8 | 4 205 | 49.7 | 49 | 14.3 | 151 | 37.7 |
| Sumner town, Worth County | 301 | 89.7 | - | - | (X) | 282 | 33.3 | 3 | - | - | (X) |
| Sunny Side city, Spalding County | 125 | 80.7 | - | - | (X) | 119 | 49.6 | - | (X) | 2 | 100.0 |
| Sunnyside CDP, Ware County | 1 248 | 74.8 | - | - | (X) | 1 201 | 38.5 | - | (X) | 9 | 100.0 |
| Sunset Village CDP, Upson County | 954 | 76.5 | 6 | 0.6 | - | 895 | 53.2 | 5 | - | 5 | - |
| Surrency town, Appling County | 278 | 80.9 | 6 | 2.2 | - | 257 | 35.4 | - | (X) | 10 | 30.0 |
| Suwanee city, Gwinnett County | 9 064 | 36.4 | 1 153 | 12.7 | 36.4 | 8 394 | 64.0 | 325 | 27.1 | 955 | 35.7 |
| Swainsboro city, Emanuel County | 6 840 | 87.3 | 82 | 1.2 | 67.1 | 6 292 | 38.4 | 65 | 35.4 | 167 | 14.4 |
| Sycamore city, Turner County | 501 | 87.7 | 6 | 1.2 | 66.7 | 471 | 22.3 | 1 | 100.0 | 6 | 33.3 |
| Sylvania city, Screven County | 2 596 | 85.0 | 79 | 3.0 | 55.7 | 2 473 | 35.3 | 40 | 100.0 | 103 | 58.3 |
| Sylvester city, Worth County | 6 062 | 87.6 | 41 | 0.7 | 14.6 | 5 507 | 40.5 | 45 | 46.7 | 32 | - |

Table 2. **Place of Birth, Residence in 1995, and Language: 2000—Con.**

[Data based on a sample (except Tables 65-68). For information on confidentiality protection, coverage, sampling error, and nonsampling error, see Appendix G. For location of definitions, see "How to Use This Census Report"]

| State County Place | Total population | Native population— Percent born in state of residence | Foreign-born population | | | Population 5 years and over | | Speak a language other than English at home | | | |
|--|---------------------|--|-------------------------|-----------------------------------|------------------------------------|--------------------------------|---|---|---|---------------------------------|---|
| | | | Number | Percent of total population | Percent naturalized citizens | Number | Percent living in different house in 1995 | Population 5 to 17 years | | Population 18 years and over | |
| | | | | | | | | Number | Percent who speak English less than "very well" | Number | Percent who speak English less than "very well" |
| PLACE—Con. | | | | | | | | | | | |
| Talbotton city, Talbot County | 1 011 | 92.8 | 10 | 1.0 | 50.0 | 935 | 33.3 | 9 | 22.2 | 14 | 28.6 |
| Talking Rock town, Pickens County | 50 | 64.0 | - | - | (X) | 50 | 18.0 | - | (X) | - | (X) |
| Tallapoosa city, Haralson County | 2 847 | 75.0 | 19 | 0.7 | 63.2 | 2 628 | 35.8 | 13 | 100.0 | 31 | 25.8 |
| Tallahula Falls town | 179 | 76.6 | 4 | 2.2 | - | 164 | 41.5 | - | (X) | 13 | 61.5 |
| Habersham County (part) | 71 | 67.2 | 4 | 5.6 | - | 70 | 52.9 | - | (X) | 7 | 57.1 |
| Rabun County (part) | 108 | 82.4 | - | - | (X) | 94 | 33.0 | - | (X) | 6 | 66.7 |
| Talmo town, Jackson County | 489 | 75.9 | 153 | 31.3 | - | 434 | 74.0 | 84 | 76.2 | 108 | 75.0 |
| Tarrytown village, Montgomery County | 113 | 94.7 | - | - | (X) | 102 | 36.3 | - | (X) | - | (X) |
| Taylorsville town | 233 | 81.1 | 5 | 2.1 | 40.0 | 222 | 32.9 | 5 | - | 9 | - |
| Bartow County (part) | 194 | 77.2 | 5 | 2.6 | 40.0 | 187 | 34.8 | 5 | - | 9 | - |
| Polk County (part) | 39 | 100.0 | - | - | (X) | 35 | 22.9 | - | (X) | - | (X) |
| Temple city | 2 411 | 74.4 | 21 | 0.9 | 100.0 | 2 199 | 44.5 | 2 | - | 28 | 32.1 |
| Carroll County (part) | 2 411 | 74.4 | 21 | 0.9 | 100.0 | 2 199 | 44.5 | 2 | - | 28 | 32.1 |
| Haralson County (part) | - | (X) | - | (X) | (X) | - | (X) | - | (X) | - | (X) |
| Tennille city, Washington County | 1 571 | 88.5 | 13 | 0.8 | 30.8 | 1 475 | 38.9 | 23 | 47.8 | 36 | 55.6 |
| Thomaston city, Upson County | 9 638 | 85.2 | 231 | 2.4 | 13.9 | 8 966 | 42.1 | 77 | - | 221 | 73.8 |
| Thomasville city, Thomas County | 18 161 | 77.8 | 238 | 1.3 | 42.0 | 16 823 | 43.9 | 161 | 29.2 | 488 | 36.1 |
| Thomson city, McDuffie County | 6 765 | 85.4 | 5 | 0.1 | 100.0 | 6 267 | 41.8 | 53 | 22.6 | 87 | 13.8 |
| Thunderbolt town, Chatham County | 2 360 | 73.3 | 220 | 9.3 | 48.6 | 2 266 | 47.7 | 47 | 72.3 | 191 | 62.3 |
| Tifton city, Tift County | 14 864 | 77.5 | 1 005 | 6.8 | 6.3 | 13 597 | 55.0 | 316 | 60.8 | 1 008 | 67.3 |
| Tiger town, Rabun County | 286 | 76.2 | 4 | 1.4 | 100.0 | 275 | 55.6 | - | (X) | 3 | - |
| Tignall town, Wilkes County | 654 | 83.5 | 12 | 1.8 | 16.7 | 616 | 41.1 | 7 | 85.7 | 6 | 66.7 |
| Toccoa city, Stephens County | 9 326 | 66.6 | 181 | 1.9 | 52.5 | 8 738 | 45.1 | 53 | 26.4 | 353 | 40.5 |
| Toombsboro town, Wilkinson County | 659 | 94.4 | - | - | (X) | 611 | 34.2 | 7 | 100.0 | 27 | 48.1 |
| Trenton city, Dade County | 1 966 | 39.2 | 17 | 0.9 | 64.7 | 1 842 | 45.1 | 9 | 11.1 | 40 | 7.5 |
| Trion town, Chattooga County | 1 905 | 75.3 | 201 | 10.6 | 17.4 | 1 773 | 39.0 | 29 | 41.4 | 224 | 81.3 |
| Tucker CDP, DeKalb County | 26 616 | 45.0 | 4 410 | 16.6 | 31.0 | 25 047 | 50.8 | 874 | 34.6 | 4 146 | 57.3 |
| Tunnel Hill city, Whitfield County | 1 188 | 72.0 | 17 | 1.4 | 58.8 | 1 126 | 26.4 | 12 | 58.3 | 48 | 20.8 |
| Turin town, Coweta County | 164 | 73.8 | - | - | (X) | 158 | 12.0 | - | (X) | 3 | - |
| Twin City city, Emanuel County | 1 729 | 91.3 | 19 | 1.1 | - | 1 634 | 40.3 | 4 | 100.0 | 40 | 32.5 |
| Tybee Island city, Chatham County | 3 432 | 53.1 | 112 | 3.3 | 40.2 | 3 328 | 52.3 | 20 | - | 141 | 29.8 |
| Tyrone town, Fayette County | 3 865 | 58.9 | 95 | 2.5 | 65.3 | 3 628 | 42.4 | 34 | 67.6 | 144 | 29.2 |
| Ty Ty city, Tift County | 745 | 81.0 | 19 | 2.6 | 10.5 | 679 | 42.0 | 5 | - | 23 | 56.5 |
| Unadilla city, Dooly County | 2 787 | 84.0 | 11 | 0.4 | 81.8 | 2 683 | 53.0 | 14 | 57.1 | 150 | 22.0 |
| Union City city, Fulton County | 11 421 | 60.9 | 691 | 6.1 | 30.5 | 10 591 | 57.4 | 178 | 51.1 | 675 | 55.3 |
| Union Point city, Greene County | 1 655 | 89.8 | 3 | 0.2 | 100.0 | 1 523 | 37.8 | 4 | 50.0 | 22 | 27.3 |
| Unionville CDP, Tift County | 1 805 | 93.5 | - | - | (X) | 1 721 | 30.4 | 10 | - | 60 | 11.7 |
| Uvalda city, Montgomery County | 544 | 89.5 | 3 | 0.6 | 100.0 | 501 | 41.3 | - | (X) | 1 | - |
| Valdosta city, Lowndes County | 43 823 | 68.7 | 1 008 | 2.3 | 40.9 | 40 439 | 55.0 | 232 | 40.9 | 1 472 | 42.7 |
| Varnell city, Whitfield County | 1 434 | 66.5 | 61 | 4.3 | 19.7 | 1 347 | 49.8 | 46 | 34.8 | 56 | 51.8 |
| Vernonburg town, Chatham County | 166 | 63.9 | - | - | (X) | 166 | 34.3 | - | (X) | 5 | - |
| Vidalia city | 10 606 | 79.9 | 227 | 2.1 | 29.5 | 9 801 | 45.7 | 48 | 22.9 | 334 | 30.5 |
| Montgomery County (part) | 202 | 76.7 | - | - | (X) | 181 | 37.0 | - | (X) | - | (X) |
| Toombs County (part) | 10 404 | 80.0 | 227 | 2.2 | 29.5 | 9 620 | 45.9 | 48 | 22.9 | 334 | 30.5 |
| Vidette city, Burke County | 112 | 92.9 | - | - | (X) | 109 | 0.9 | - | (X) | - | (X) |
| Vienna city, Dooly County | 3 022 | 91.3 | 109 | 3.6 | 8.3 | 2 756 | 40.6 | 29 | 44.8 | 139 | 63.3 |
| Villa Rica city | 3 889 | 81.0 | 32 | 0.8 | - | 3 571 | 47.4 | 15 | - | 67 | 68.7 |
| Carroll County (part) | 3 677 | 82.0 | 32 | 0.9 | - | 3 380 | 47.3 | 15 | - | 67 | 68.7 |
| Douglas County (part) | 212 | 63.7 | - | - | (X) | 191 | 48.2 | - | (X) | - | (X) |
| Vinings CDP, Cobb County | 9 568 | 33.6 | 939 | 9.8 | 38.3 | 9 183 | 75.1 | 84 | 63.1 | 895 | 38.0 |
| Waco city, Haralson County | 467 | 72.2 | - | - | (X) | 430 | 44.0 | 4 | - | 7 | 28.6 |
| Wadley city, Jefferson County | 2 099 | 93.2 | 33 | 1.6 | - | 1 905 | 40.6 | 23 | 65.2 | 27 | 81.5 |
| Waleska city, Cherokee County | 567 | 72.4 | 45 | 7.9 | 4.4 | 558 | 53.8 | 9 | 44.4 | 59 | 40.7 |
| Walnut Grove town, Walton County | 1 249 | 62.2 | 41 | 3.3 | 39.0 | 1 128 | 61.8 | 6 | 33.3 | 54 | 53.7 |
| Walhourville city, Liberty County | 3 953 | 38.3 | 125 | 3.2 | 38.4 | 3 477 | 71.8 | 80 | 17.5 | 273 | 20.5 |
| Warm Springs city, Meriwether County | 450 | 77.5 | 6 | 1.3 | - | 430 | 40.7 | 2 | 100.0 | 10 | 40.0 |
| Warner Robins city | 48 885 | 53.5 | 2 056 | 4.2 | 39.2 | 45 312 | 57.0 | 564 | 26.6 | 2 720 | 42.4 |
| Houston County (part) | 48 870 | 53.5 | 2 056 | 4.2 | 39.2 | 45 297 | 57.0 | 564 | 26.6 | 2 716 | 42.4 |
| Peach County (part) | 15 | 86.7 | - | - | (X) | 15 | - | - | (X) | 4 | - |
| Warrenton city, Warren County | 2 020 | 90.1 | 10 | 0.5 | 40.0 | 1 861 | 36.5 | 24 | 83.3 | 42 | 42.9 |
| Warwick city, Worth County | 440 | 90.7 | 9 | 2.0 | 33.3 | 413 | 40.0 | - | (X) | 6 | - |
| Washington city, Wilkes County | 4 519 | 85.5 | 18 | 0.4 | 55.6 | 4 232 | 33.4 | 13 | 69.2 | 55 | 27.3 |
| Watkinsville town, Oconee County | 2 106 | 62.1 | 93 | 4.4 | 36.6 | 1 961 | 61.7 | 30 | 13.3 | 75 | 33.3 |
| Waverly Hall town, Harris County | 652 | 73.5 | 10 | 1.5 | 30.0 | 625 | 40.2 | 15 | 66.7 | 10 | 70.0 |
| Waycross city | 15 712 | 80.3 | 288 | 1.8 | 21.2 | 14 585 | 52.7 | 194 | 33.5 | 384 | 48.4 |
| Pierce County (part) | - | (X) | - | (X) | (X) | - | (X) | - | (X) | - | (X) |
| Ware County (part) | 15 712 | 80.3 | 288 | 1.8 | 21.2 | 14 585 | 52.7 | 194 | 33.5 | 384 | 48.4 |
| Waynesboro city, Burke County | 5 690 | 87.1 | 13 | 0.2 | 46.2 | 5 150 | 41.1 | 17 | 100.0 | 101 | 18.8 |
| Weston town, Webster County | 67 | 79.1 | - | - | (X) | 61 | 63.9 | 1 | 100.0 | 2 | 100.0 |
| West Point city | 3 432 | 55.4 | 32 | 0.9 | 43.8 | 3 162 | 44.5 | 11 | 100.0 | 96 | 62.5 |
| Harris County (part) | 670 | 47.2 | 5 | 0.7 | 100.0 | 626 | 27.3 | 11 | 100.0 | 26 | - |
| Troup County (part) | 2 762 | 57.3 | 27 | 1.0 | 33.3 | 2 536 | 48.7 | - | (X) | 70 | 85.7 |

Table 2. **Place of Birth, Residence in 1995, and Language: 2000—Con.**

[Data based on a sample (except Tables 65-68). For information on confidentiality protection, coverage, sampling error, and nonsampling error, see Appendix G. For location of definitions, see "How to Use This Census Report"]

| State County Place | Total population | Native population— Percent born in state of residence | Foreign-born population | | | Population 5 years and over | | Speak a language other than English at home | | | |
|---|---------------------|--|-------------------------|-----------------------------------|------------------------------------|--------------------------------|---|---|---|---------------------------------|---|
| | | | Number | Percent of total population | Percent naturalized citizens | Number | Percent living in different house in 1995 | Population 5 to 17 years | | Population 18 years and over | |
| | | | | | | | | Number | Percent who speak English less than "very well" | Number | Percent who speak English less than "very well" |
| PLACE—Con. | | | | | | | | | | | |
| Whigham city, Grady County | 651 | 69.6 | 6 | 0.9 | - | 621 | 45.4 | 1 | - | 15 | 66.7 |
| White city, Bartow County | 686 | 78.6 | 7 | 1.0 | - | 644 | 51.2 | 12 | 16.7 | 11 | 9.1 |
| Whitemarsh Island CDP, Chatham County | 5 902 | 53.9 | 496 | 8.4 | 25.4 | 5 537 | 51.3 | 131 | - | 513 | 48.0 |
| White Plains city, Greene County | 345 | 89.5 | 2 | 0.6 | 100.0 | 320 | 37.5 | 3 | 33.3 | 10 | 90.0 |
| Whitesburg town, Carroll County | 570 | 84.5 | 7 | 1.2 | - | 527 | 47.8 | 4 | - | 17 | 29.4 |
| Willacoochee city, Atkinson County | 1 459 | 86.7 | 188 | 12.9 | 31.4 | 1 297 | 36.8 | 65 | 60.0 | 185 | 86.5 |
| Williamson town, Pike County | 328 | 80.4 | 2 | 0.6 | - | 292 | 35.3 | 6 | - | 10 | - |
| Wilmington Island CDP, Chatham County | 14 213 | 51.9 | 690 | 4.9 | 44.8 | 13 296 | 50.7 | 179 | 26.3 | 788 | 30.5 |
| Winder city, Barrow County | 10 042 | 73.8 | 208 | 2.1 | 55.8 | 9 339 | 56.9 | 48 | 45.8 | 391 | 43.0 |
| Winterville city, Clarke County | 1 080 | 66.0 | 23 | 2.1 | 39.1 | 995 | 44.0 | 17 | - | 23 | 8.7 |
| Woodbine city, Camden County | 1 249 | 62.7 | 8 | 0.6 | 75.0 | 1 160 | 47.3 | 4 | 50.0 | 25 | 56.0 |
| Woodbury city, Meriwether County | 1 234 | 89.1 | 2 | 0.2 | 100.0 | 1 146 | 38.0 | - | (X) | 3 | 33.3 |
| Woodland city, Talbot County | 458 | 95.8 | 1 | 0.2 | - | 426 | 15.5 | - | (X) | 5 | - |
| Woodstock city, Cherokee County | 9 751 | 40.0 | 728 | 7.5 | 25.1 | 8 886 | 66.8 | 134 | 49.3 | 623 | 55.1 |
| Woodville city, Greene County | 393 | 87.3 | - | - | (X) | 373 | 22.3 | 3 | - | 1 | - |
| Woolsey town, Fayette County | 168 | 66.1 | - | - | (X) | 166 | 30.7 | - | (X) | 2 | - |
| Wrens city, Jefferson County | 2 414 | 86.5 | 14 | 0.6 | 100.0 | 2 204 | 36.0 | 14 | - | 33 | 9.1 |
| Wrightsville city, Johnson County | 2 312 | 93.2 | 11 | 0.5 | - | 2 108 | 36.4 | - | (X) | 37 | 37.8 |
| Yatesville town, Upson County | 447 | 88.5 | 2 | 0.4 | - | 423 | 20.1 | 2 | - | 7 | 28.6 |
| Young Harris city, Towns County | 622 | 60.2 | 7 | 1.1 | 85.7 | 614 | 67.1 | - | (X) | 22 | 9.1 |
| Zebulon city, Pike County | 1 205 | 77.1 | 15 | 1.2 | 13.3 | 1 110 | 50.1 | 14 | 35.7 | 32 | 68.8 |

Table 3. Education and Veteran Status: 2000

[Data based on a sample (except Tables 65-68). For information on confidentiality protection, coverage, sampling error, and nonsampling error, see Appendix G. For location of definitions, see "How to Use This Census Report"]

| State County County Subdivision Place | Population 3 years and over enrolled in school | | | | Population 16 to 19 years | | | Population 25 years and over | | | Civilian veterans 18 years and over | |
|--|---|------------------------------|---------------------------------|-------------------------------------|---------------------------|---|-------------|--|--|-------------|--|----------------|
| | Pre- primary school | Elementary or high school | | College or graduate school | Total | Not enrolled in school and not high school graduate | | Percent high school graduate or higher | Percent with Bachelor's degree or higher | Total | 65 years and over | |
| | | Number | Percent in private school | | | Number | Percent | | | | | |
| The State | 303 483 | 1 471 650 | 8.4 | 436 555 | 471 799 | 64 392 | 13.6 | 5 185 965 | 78.6 | 24.3 | 768 675 | 208 291 |
| Appling County | 611 | 3 324 | 5.2 | 394 | 1 130 | 159 | 14.1 | 11 004 | 67.3 | 8.4 | 1 364 | 441 |
| Altamaha River CCD | 77 | 528 | 6.6 | 52 | 191 | 4 | 2.1 | 1 843 | 65.3 | 7.2 | 261 | 93 |
| Baxley CCD | 350 | 1 784 | 3.2 | 239 | 616 | 111 | 18.0 | 5 735 | 67.8 | 9.1 | 710 | 218 |
| Baxley city (part) | 151 | 805 | 1.0 | 119 | 298 | 64 | 21.5 | 2 566 | 64.9 | 8.1 | 354 | 136 |
| Satilla Creek CCD | 139 | 737 | 10.9 | 82 | 243 | 36 | 14.8 | 2 361 | 68.4 | 8.3 | 271 | 91 |
| Baxley city (part) | - | - | (X) | - | - | - | (X) | - | (X) | (X) | - | - |
| Graham city | 6 | 71 | - | 3 | 11 | 2 | 18.2 | 215 | 57.7 | 3.7 | 22 | 6 |
| Surrency-Thornton CCD | 45 | 275 | 0.7 | 21 | 80 | 8 | 10.0 | 1 065 | 65.4 | 7.2 | 122 | 39 |
| Baxley city (part) | - | - | (X) | - | - | - | (X) | - | (X) | (X) | - | - |
| Surrency town | 10 | 49 | - | - | - | - | (X) | 199 | 63.8 | 7.0 | 29 | 9 |
| Atkinson County | 224 | 1 446 | 3.1 | 100 | 502 | 167 | 33.3 | 4 503 | 56.3 | 6.9 | 508 | 161 |
| Axon CCD | 32 | 257 | - | 16 | 79 | 15 | 19.0 | 708 | 56.1 | 1.6 | 87 | 32 |
| Pearson CCD | 110 | 809 | 4.1 | 60 | 292 | 125 | 42.8 | 2 506 | 55.3 | 8.3 | 301 | 97 |
| Pearson city | 53 | 339 | 2.1 | 17 | 117 | 41 | 35.0 | 1 045 | 47.6 | 9.5 | 126 | 36 |
| Willacoochee CCD | 82 | 380 | 3.2 | 24 | 131 | 27 | 20.6 | 1 289 | 58.5 | 7.2 | 120 | 32 |
| Willacoochee city | 68 | 255 | 1.6 | 10 | 104 | 25 | 24.0 | 848 | 50.6 | 3.2 | 97 | 30 |
| Bacon County | 283 | 1 662 | 4.8 | 317 | 523 | 45 | 8.6 | 6 525 | 67.7 | 6.6 | 874 | 235 |
| Alma CCD | 197 | 1 185 | 6.1 | 219 | 405 | 36 | 8.9 | 4 755 | 66.1 | 6.1 | 709 | 182 |
| Alma city (part) | 84 | 508 | 3.9 | 95 | 174 | 8 | 4.6 | 2 012 | 60.7 | 6.2 | 319 | 121 |
| Rockingham CCD | 86 | 477 | 1.5 | 98 | 118 | 9 | 7.6 | 1 770 | 72.0 | 8.1 | 165 | 53 |
| Alma city (part) | - | - | (X) | - | - | - | (X) | - | (X) | (X) | - | - |
| Baker County | 168 | 843 | 9.4 | 103 | 249 | 14 | 5.6 | 2 543 | 66.0 | 10.7 | 344 | 95 |
| Milford CCD | 56 | 292 | 11.3 | 19 | 84 | 8 | 9.5 | 907 | 67.8 | 12.1 | 115 | 39 |
| Newton CCD | 112 | 551 | 8.3 | 84 | 165 | 6 | 3.6 | 1 636 | 65.0 | 9.9 | 229 | 56 |
| Newton city | 31 | 196 | 9.2 | 45 | 63 | 4 | 6.3 | 517 | 58.2 | 9.5 | 100 | 29 |
| Baldwin County | 1 440 | 7 498 | 16.2 | 4 231 | 3 752 | 366 | 9.8 | 28 445 | 72.6 | 16.2 | 4 595 | 1 346 |
| Coopers CCD | 202 | 1 265 | 20.7 | 287 | 527 | 63 | 12.0 | 4 288 | 71.4 | 10.6 | 622 | 141 |
| Milledgeville city (part) | - | 42 | 26.2 | 6 | 37 | 26 | 70.3 | 750 | 66.3 | 6.9 | 96 | - |
| Milledgeville-Midway-Hardwick CCD | 1 011 | 5 372 | 14.1 | 3 668 | 2 981 | 283 | 9.5 | 21 334 | 72.5 | 17.3 | 3 566 | 1 082 |
| Midway-Hardwick CDP | 232 | 1 125 | 3.6 | 195 | 321 | 68 | 21.2 | 3 126 | 67.6 | 6.8 | 339 | 63 |
| Milledgeville city (part) | 420 | 2 516 | 18.9 | 2 803 | 1 989 | 132 | 6.6 | 11 146 | 68.6 | 17.2 | 2 103 | 720 |
| Union Point CCD | 227 | 861 | 22.8 | 276 | 244 | 20 | 8.2 | 2 823 | 75.4 | 16.2 | 407 | 123 |
| Milledgeville city (part) | 11 | 11 | - | - | - | - | (X) | 20 | 100.0 | 35.0 | - | - |
| Banks County | 491 | 2 366 | 5.5 | 328 | 815 | 138 | 16.9 | 9 401 | 65.4 | 8.6 | 1 156 | 347 |
| Baldwin CCD | 122 | 629 | 8.4 | 80 | 221 | 52 | 23.5 | 2 871 | 66.6 | 9.2 | 355 | 108 |
| Alto town (part) | 2 | 58 | 6.9 | 4 | 28 | 9 | 32.1 | 180 | 44.4 | 2.2 | 15 | 1 |
| Baldwin city (part) | 2 | 26 | 15.4 | 18 | 21 | 13 | 61.9 | 308 | 72.1 | 14.0 | 36 | 11 |
| Davis Academy CCD | 109 | 531 | 8.1 | 44 | 176 | 11 | 6.3 | 1 657 | 58.1 | 9.0 | 178 | 30 |
| Homer CCD | 135 | 653 | 2.6 | 84 | 258 | 28 | 10.9 | 2 565 | 65.5 | 9.6 | 341 | 110 |
| Homer town | 35 | 172 | 0.6 | 27 | 52 | 13 | 25.0 | 599 | 63.4 | 9.7 | 86 | 29 |
| Maysville CCD | 125 | 553 | 3.1 | 120 | 160 | 47 | 29.4 | 2 308 | 68.9 | 6.6 | 282 | 99 |
| Gillsville city (part) | - | - | (X) | - | - | - | (X) | 43 | 58.1 | 14.0 | 4 | 2 |
| Lula city (part) | - | 15 | - | 7 | 7 | - | - | 62 | 83.9 | 16.1 | 6 | 3 |
| Maysville town (part) | 21 | 110 | 3.6 | 32 | 43 | 9 | 20.9 | 442 | 80.8 | 13.8 | 72 | 25 |
| Barrow County | 1 734 | 8 374 | 6.0 | 1 143 | 2 225 | 429 | 19.3 | 29 317 | 73.3 | 10.9 | 4 085 | 1 024 |
| Auburn CCD | 701 | 2 825 | 4.5 | 368 | 616 | 150 | 24.4 | 9 308 | 77.5 | 11.1 | 1 222 | 242 |
| Auburn city (part) | 366 | 1 293 | 6.6 | 115 | 264 | 73 | 27.7 | 3 674 | 78.9 | 10.2 | 397 | 17 |
| Brasletton town (part) | 10 | 21 | 9.5 | 7 | 5 | - | - | 148 | 92.6 | 54.7 | 27 | 8 |
| Carl town | 3 | 20 | - | 9 | 4 | 4 | 100.0 | 188 | 67.0 | 7.4 | 25 | 10 |
| Bethlehem CCD | 227 | 1 387 | 8.9 | 218 | 444 | 96 | 21.6 | 4 865 | 75.2 | 10.9 | 709 | 134 |
| Bethlehem town | 18 | 116 | 3.4 | 32 | 50 | 15 | 30.0 | 436 | 70.6 | 4.6 | 55 | 13 |
| Winder city (part) | - | - | (X) | - | - | - | (X) | - | (X) | (X) | - | - |
| Statham CCD | 157 | 985 | 3.1 | 99 | 246 | 20 | 8.1 | 3 662 | 64.7 | 7.3 | 509 | 164 |
| Statham city | 73 | 335 | 5.4 | 57 | 97 | 11 | 11.3 | 1 297 | 66.2 | 9.5 | 144 | 44 |
| Winder CCD | 649 | 3 177 | 6.9 | 458 | 919 | 163 | 17.7 | 11 482 | 71.9 | 11.9 | 1 645 | 484 |
| Winder city (part) | 229 | 1 765 | 3.5 | 284 | 525 | 78 | 14.9 | 6 610 | 70.1 | 13.7 | 955 | 305 |
| Bartow County | 2 668 | 13 815 | 4.8 | 2 093 | 3 768 | 811 | 21.5 | 48 709 | 71.8 | 14.1 | 7 359 | 1 871 |
| Adairsville CCD | 206 | 1 423 | 6.3 | 235 | 411 | 78 | 19.0 | 4 874 | 69.1 | 9.9 | 645 | 205 |
| Adairsville city | 55 | 426 | 1.9 | 69 | 121 | 55 | 45.5 | 1 646 | 61.1 | 10.3 | 238 | 74 |
| Cartersville CCD | 1 475 | 6 919 | 4.8 | 1 172 | 1 971 | 429 | 21.8 | 24 911 | 73.5 | 18.1 | 3 852 | 988 |
| Cartersville city (part) | 550 | 2 918 | 5.9 | 480 | 899 | 175 | 19.5 | 10 454 | 72.9 | 22.5 | 1 571 | 521 |
| Emerson city (part) | - | - | (X) | - | - | - | (X) | - | (X) | (X) | - | - |
| Euharlee city (part) | 21 | 219 | 2.3 | 23 | 40 | 18 | 45.0 | 668 | 72.9 | 11.4 | 112 | 16 |
| Emerson CCD | 319 | 1 799 | 5.1 | 188 | 508 | 130 | 25.6 | 6 871 | 70.5 | 10.3 | 1 055 | 274 |
| Cartersville city (part) | - | - | (X) | - | - | - | (X) | - | (X) | (X) | - | - |
| Emerson city (part) | 35 | 181 | - | 18 | 64 | 22 | 34.4 | 742 | 61.6 | 4.7 | 96 | 33 |
| Euharlee-Tailorsville CCD | 266 | 1 280 | 3.6 | 221 | 331 | 74 | 22.4 | 3 757 | 71.1 | 11.2 | 518 | 46 |
| Euharlee city (part) | 109 | 446 | 5.8 | 80 | 107 | 28 | 26.2 | 1 133 | 83.0 | 14.5 | 136 | 9 |
| Tailorsville town (part) | - | 27 | - | - | 9 | 3 | 33.3 | 154 | 65.6 | 13.0 | 24 | 8 |
| Kingston CCD | 124 | 784 | 3.4 | 92 | 189 | 34 | 18.0 | 2 631 | 70.0 | 8.9 | 480 | 113 |
| Kingston city | 17 | 80 | 7.5 | 16 | 44 | 9 | 20.5 | 422 | 55.7 | 4.5 | 77 | 33 |
| White-Pine Log CCD | 278 | 1 610 | 4.7 | 185 | 358 | 66 | 18.4 | 5 665 | 70.0 | 9.5 | 809 | 245 |
| Cartersville city (part) | - | - | (X) | - | - | - | (X) | - | (X) | (X) | - | - |
| White city | 27 | 143 | 4.2 | 8 | 24 | 3 | 12.5 | 435 | 54.9 | 4.1 | 61 | 16 |
| Ben Hill County | 617 | 3 312 | 3.4 | 591 | 1 111 | 206 | 18.5 | 10 990 | 65.8 | 9.5 | 1 458 | 512 |
| Fitzgerald CCD | 594 | 3 028 | 3.2 | 540 | 999 | 192 | 19.2 | 9 950 | 64.7 | 9.4 | 1 323 | 467 |
| Fitzgerald city (part) | 353 | 1 731 | 1.4 | 263 | 549 | 130 | 23.7 | 5 477 | 62.1 | 9.3 | 678 | 266 |
| Little House Creek CCD | 23 | 284 | 5.6 | 51 | 112 | 14 | 12.5 | 1 040 | 76.7 | 11.0 | 135 | 45 |
| Fitzgerald city (part) | - | 5 | - | - | - | - | (X) | 13 | 100.0 | 53.8 | - | - |
| Berrien County | 627 | 2 854 | 2.9 | 604 | 857 | 140 | 16.3 | 10 451 | 66.0 | 9.4 | 1 624 | 541 |
| Alapaha CCD | 76 | 257 | 3.5 | 43 | 73 | 3 | 4.1 | 1 016 | 69.1 | 4.9 | 102 | 32 |
| Alapaha town | 29 | 141 | 6.4 | 24 | 59 | 3 | 5.1 | 417 | 67.1 | 6.2 | 52 | 17 |
| Enigma CCD | 130 | 547 | - | 155 | 160 | 21 | 13.1 | 1 791 | 70.1 | 8.2 | 204 | 71 |

Table 3. Education and Veteran Status: 2000—Con.

[Data based on a sample (except Tables 65-68). For information on confidentiality protection, coverage, sampling error, and nonsampling error, see Appendix G. For location of definitions, see "How to Use This Census Report"]

| State County County Subdivision Place | Population 3 years and over enrolled in school | | | | Population 16 to 19 years | | | Population 25 years and over | | | Civilian veterans 18 years and over | |
|--|---|------------------------------|---------------------------------|-------------------------------------|---------------------------|---|---------|------------------------------|--|--|--|-------------------------|
| | Pre- primary school | Elementary or high school | | College or graduate school | Total | Not enrolled in school and not high school graduate | | Number | Percent high school graduate or higher | Percent with Bachelor's degree or higher | Total | 65 years and over |
| | | Number | Percent in private school | | | Number | Percent | | | | | |
| Berrien County—Con. | | | | | | | | | | | | |
| Enigma CCD—Con. | | | | | | | | | | | | |
| Enigma town | 37 | 191 | - | 16 | 38 | 19 | 50.0 | 490 | 60.6 | 5.7 | 35 | 13 |
| Nashville CCD | 343 | 1 533 | 2.5 | 307 | 501 | 101 | 20.2 | 6 030 | 63.1 | 10.9 | 959 | 348 |
| Nashville city | 207 | 805 | 3.9 | 157 | 251 | 70 | 27.9 | 2 994 | 62.1 | 12.0 | 410 | 137 |
| Ray City CCD | 78 | 517 | 7.0 | 99 | 123 | 15 | 12.2 | 1 614 | 70.7 | 8.2 | 359 | 90 |
| Ray City city | 24 | 137 | - | 44 | 40 | 7 | 17.5 | 452 | 67.9 | 7.1 | 105 | 26 |
| Bibb County | 6 116 | 27 931 | 13.7 | 8 815 | 8 916 | 1 240 | 13.9 | 97 463 | 77.2 | 21.3 | 15 134 | 4 804 |
| Lizella CCD | 588 | 2 923 | 20.6 | 1 064 | 989 | 96 | 9.7 | 12 442 | 83.5 | 21.3 | 2 344 | 469 |
| Macon city (part) | - | - | (X) | - | - | - | (X) | - | (X) | (X) | - | - |
| Macon CCD | 5 028 | 22 149 | 12.2 | 7 358 | 7 124 | 1 024 | 14.4 | 74 597 | 76.3 | 22.4 | 11 023 | 3 782 |
| Macon city (part) | 4 126 | 17 489 | 7.5 | 6 083 | 6 057 | 972 | 16.0 | 59 829 | 72.3 | 17.3 | 8 853 | 3 132 |
| Payne city | 14 | 22 | - | 1 | 10 | 3 | 30.0 | 125 | 61.6 | 2.4 | 10 | 3 |
| Rutland CCD | 318 | 1 738 | 27.9 | 259 | 442 | 58 | 13.1 | 7 006 | 81.7 | 16.8 | 1 336 | 405 |
| Swift Creek CCD | 182 | 1 121 | 3.9 | 134 | 361 | 62 | 17.2 | 3 418 | 65.9 | 7.8 | 431 | 148 |
| Macon city (part) | - | - | (X) | - | - | - | (X) | - | (X) | (X) | - | - |
| Bleckley County | 419 | 2 216 | 2.0 | 867 | 984 | 57 | 5.8 | 7 268 | 71.7 | 12.5 | 1 165 | 296 |
| Cochran CCD | 390 | 1 978 | 1.2 | 815 | 906 | 44 | 4.9 | 6 390 | 71.4 | 12.5 | 1 023 | 280 |
| Cochran city | 192 | 849 | 0.8 | 506 | 536 | 28 | 5.2 | 2 632 | 67.1 | 14.1 | 434 | 107 |
| Salem CCD | 29 | 238 | 9.2 | 52 | 78 | 13 | 16.7 | 878 | 74.1 | 12.3 | 142 | 16 |
| Allentown town (part) | - | - | (X) | - | - | - | (X) | - | (X) | (X) | - | - |
| Brantley County | 459 | 2 891 | 3.7 | 379 | 812 | 106 | 13.1 | 9 282 | 72.5 | 6.2 | 1 514 | 495 |
| Hoboken CCD | 134 | 870 | 1.7 | 121 | 285 | 19 | 6.7 | 2 978 | 78.2 | 6.9 | 472 | 152 |
| Hoboken city | 19 | 94 | 5.3 | 5 | 21 | 2 | 9.5 | 306 | 78.4 | 8.2 | 69 | 7 |
| Nahunta CCD | 141 | 891 | 2.4 | 121 | 266 | 62 | 23.3 | 3 079 | 73.0 | 7.5 | 515 | 179 |
| Nahunta city | 14 | 213 | 1.9 | 16 | 72 | 19 | 26.4 | 556 | 67.3 | 9.5 | 70 | 27 |
| Waynesville CCD | 184 | 1 130 | 6.4 | 137 | 261 | 25 | 9.6 | 3 225 | 66.7 | 4.4 | 527 | 164 |
| Brooks County | 474 | 3 283 | 5.4 | 518 | 1 120 | 195 | 17.4 | 10 455 | 67.5 | 11.3 | 1 508 | 519 |
| Barney CCD | 29 | 175 | 5.7 | 10 | 82 | - | - | 644 | 68.2 | 13.2 | 86 | 50 |
| Barwick-Pavo CCD | 15 | 368 | 2.7 | 29 | 164 | 25 | 15.2 | 1 059 | 66.8 | 8.7 | 190 | 82 |
| Barwick town (part) | 4 | 26 | - | 5 | 5 | - | - | 86 | 67.4 | 10.5 | 28 | 13 |
| Pavo city (part) | 9 | 62 | 11.3 | 1 | 25 | 17 | 68.0 | 177 | 58.8 | 11.3 | 30 | 16 |
| Dixie CCD | 100 | 305 | 4.6 | 23 | 109 | 9 | 8.3 | 1 029 | 62.0 | 6.3 | 147 | 34 |
| Empress CCD | 21 | 159 | 18.9 | 51 | 59 | 12 | 20.3 | 778 | 61.1 | 11.1 | 123 | 42 |
| Morven CCD | 114 | 731 | 9.4 | 192 | 199 | 50 | 25.1 | 2 736 | 74.9 | 12.4 | 374 | 83 |
| Morven city | 14 | 134 | 3.0 | 27 | 42 | 12 | 28.6 | 384 | 60.7 | 7.8 | 65 | 18 |
| Quitman CCD | 195 | 1 545 | 2.9 | 213 | 507 | 99 | 19.5 | 4 209 | 65.2 | 12.3 | 588 | 228 |
| Quitman city | 143 | 1 074 | 1.7 | 144 | 339 | 79 | 23.3 | 2 846 | 62.8 | 11.7 | 455 | 175 |
| Bryan County | 964 | 4 955 | 5.3 | 825 | 1 355 | 195 | 14.4 | 14 333 | 79.0 | 19.3 | 2 521 | 455 |
| Fort Stewart CCD | - | - | (X) | - | - | - | (X) | - | (X) | (X) | - | - |
| Pembroke CCD | 313 | 1 732 | 4.4 | 135 | 532 | 151 | 28.4 | 5 496 | 64.5 | 7.7 | 770 | 182 |
| Pembroke city | 115 | 481 | 2.3 | 53 | 161 | 44 | 27.3 | 1 437 | 63.5 | 9.0 | 198 | 42 |
| Richmond Hill CCD | 651 | 3 223 | 5.8 | 690 | 823 | 44 | 5.3 | 8 837 | 88.0 | 26.6 | 1 751 | 273 |
| Richmond Hill city | 402 | 1 535 | 1.3 | 350 | 394 | 36 | 9.1 | 4 087 | 88.2 | 21.7 | 936 | 137 |
| Bulloch County | 1 563 | 8 680 | 7.8 | 12 889 | 6 536 | 340 | 5.2 | 28 740 | 77.9 | 25.4 | 4 484 | 1 485 |
| Brooklet CCD | 205 | 958 | 1.9 | 282 | 338 | 79 | 23.4 | 3 169 | 77.2 | 17.1 | 565 | 192 |
| Brooklet town | 35 | 177 | 4.0 | 54 | 61 | 3 | 4.9 | 757 | 77.1 | 19.0 | 144 | 74 |
| Nevils-Stilson CCD | 203 | 1 290 | 3.9 | 149 | 305 | 23 | 7.5 | 3 881 | 75.9 | 9.3 | 540 | 189 |
| Portal CCD | 125 | 767 | 0.1 | 137 | 252 | 23 | 9.1 | 2 296 | 65.3 | 14.2 | 247 | 86 |
| Portal town | 11 | 125 | - | 20 | 27 | 6 | 22.2 | 368 | 64.1 | 7.6 | 47 | 27 |
| Register CCD | 38 | 504 | 8.3 | 149 | 167 | 19 | 11.4 | 1 328 | 70.2 | 12.7 | 221 | 50 |
| Register town | 2 | 21 | - | 3 | 3 | - | - | 101 | 72.3 | 14.9 | 10 | 9 |
| Statesboro CCD | 992 | 5 161 | 11.0 | 12 172 | 5 474 | 196 | 3.6 | 18 066 | 80.7 | 32.7 | 2 911 | 968 |
| Statesboro city | 462 | 2 143 | 7.7 | 10 675 | 4 530 | 129 | 2.8 | 8 376 | 78.7 | 41.6 | 1 376 | 516 |
| Burke County | 848 | 5 131 | 7.8 | 613 | 1 541 | 220 | 14.3 | 13 338 | 64.9 | 9.5 | 1 957 | 576 |
| Girard CCD | 38 | 255 | 9.4 | 19 | 85 | 7 | 8.2 | 737 | 68.1 | 5.2 | 75 | 28 |
| Girard town | 7 | 55 | 43.6 | - | 16 | 5 | 31.3 | 127 | 63.0 | - | 14 | 3 |
| Greens Cut CCD | 178 | 1 137 | 9.7 | 159 | 324 | 16 | 4.9 | 3 013 | 70.2 | 9.6 | 429 | 100 |
| Keysville CCD | 58 | 617 | 1.8 | 95 | 185 | 11 | 5.9 | 1 532 | 61.2 | 5.9 | 268 | 101 |
| Blythe city (part) | - | - | (X) | - | - | - | (X) | - | (X) | (X) | - | - |
| Keysville town (part) | 6 | 63 | - | - | 18 | - | - | 122 | 57.4 | - | 5 | - |
| Midville CCD | 45 | 253 | 11.1 | 14 | 69 | 19 | 27.5 | 672 | 53.4 | 8.9 | 83 | 25 |
| Midville city | 24 | 74 | 21.6 | 14 | 27 | 12 | 44.4 | 267 | 55.8 | 3.4 | 24 | 10 |
| Sardis CCD | 85 | 366 | 15.8 | 42 | 92 | 24 | 26.1 | 1 091 | 61.3 | 7.4 | 182 | 83 |
| Sardis town | 60 | 254 | 16.9 | 33 | 68 | 20 | 29.4 | 681 | 54.8 | 7.5 | 90 | 49 |
| Vidette CCD | - | 246 | 4.9 | 36 | 66 | - | - | 666 | 50.0 | 8.1 | 73 | 10 |
| Vidette city | - | 31 | - | - | 13 | - | - | 78 | 61.5 | 25.6 | 15 | 10 |
| Waynesboro CCD | 444 | 2 257 | 7.0 | 248 | 720 | 143 | 19.9 | 5 627 | 66.4 | 11.7 | 847 | 229 |
| Waynesboro city | 329 | 1 197 | 7.3 | 138 | 485 | 136 | 28.0 | 3 298 | 63.2 | 13.1 | 491 | 157 |
| Butts County | 540 | 3 303 | 3.5 | 511 | 1 027 | 202 | 19.7 | 13 055 | 69.8 | 8.6 | 2 021 | 478 |
| Flovilla CCD | 150 | 1 126 | 2.5 | 87 | 316 | 63 | 19.9 | 4 416 | 68.4 | 7.3 | 762 | 203 |
| Flovilla city (part) | 11 | 128 | - | 9 | 51 | 6 | 11.8 | 407 | 58.2 | 2.7 | 48 | 13 |
| Jackson CCD | 248 | 1 325 | 2.8 | 275 | 380 | 73 | 19.2 | 4 382 | 71.1 | 11.8 | 600 | 149 |
| Flovilla city (part) | - | - | (X) | - | - | - | (X) | - | (X) | (X) | - | - |
| Jackson city | 102 | 814 | 2.1 | 162 | 205 | 48 | 23.4 | 2 643 | 68.6 | 11.8 | 343 | 89 |
| Jenkinsburg CCD | 142 | 852 | 6.1 | 149 | 331 | 66 | 19.9 | 4 257 | 69.8 | 6.6 | 659 | 126 |
| Jenkinsburg town | 5 | 25 | - | - | 5 | - | - | 116 | 70.7 | 7.8 | 14 | 2 |
| Calhoun County | 206 | 1 064 | 19.1 | 228 | 333 | 27 | 8.1 | 4 277 | 65.5 | 11.7 | 489 | 135 |
| Arlington CCD | 69 | 269 | 4.5 | 57 | 98 | 10 | 10.2 | 870 | 63.1 | 9.9 | 136 | 45 |
| Arlington city (part) | 59 | 246 | 4.9 | 45 | 76 | 5 | 6.6 | 699 | 64.2 | 9.4 | 112 | 31 |
| Edison CCD | 89 | 390 | 18.2 | 57 | 130 | 11 | 8.5 | 1 204 | 62.0 | 13.1 | 96 | 38 |
| Edison city | 60 | 256 | 13.7 | 34 | 82 | 7 | 8.5 | 854 | 59.6 | 12.4 | 65 | 24 |
| Leary CCD | 34 | 221 | 12.2 | 40 | 64 | 2 | 3.1 | 652 | 73.0 | 7.7 | 86 | 29 |

Table 3. Education and Veteran Status: 2000—Con.

[Data based on a sample (except Tables 65-68). For information on confidentiality protection, coverage, sampling error, and nonsampling error, see Appendix G.
For location of definitions, see "How to Use This Census Report"]

| State County County Subdivision Place | Population 3 years and over enrolled in school | | | | Population 16 to 19 years | | | Population 25 years and over | | | Civilian veterans 18 years and over | |
|--|---|------------------------------|---------------------------------|-------------------------------------|---------------------------|---|---------|------------------------------|--|--|--|-------------------------|
| | Pre- primary school | Elementary or high school | | College or graduate school | Total | Not enrolled in school and not high school graduate | | Number | Percent high school graduate or higher | Percent with Bachelor's degree or higher | Total | 65 years and over |
| | | Number | Percent in private school | | | Number | Percent | | | | | |
| Calhoun County—Con. Leary CCD—Con. | | | | | | | | | | | | |
| Leary city | 24 | 169 | 4.7 | 17 | 47 | 2 | 4.3 | 433 | 72.1 | 8.1 | 61 | 23 |
| Morgan CCD | 14 | 184 | 50.5 | 74 | 41 | 4 | 9.8 | 1 551 | 66.4 | 13.2 | 171 | 23 |
| Morgan city | 12 | 100 | 56.0 | 57 | 26 | 4 | 15.4 | 1 169 | 65.1 | 15.6 | 126 | 11 |
| Camden County | 1 776 | 9 357 | 2.6 | 2 121 | 2 816 | 328 | 11.6 | 24 073 | 83.3 | 16.0 | 5 236 | 620 |
| Kingsland CCD | 508 | 2 533 | 1.9 | 545 | 807 | 183 | 22.7 | 6 508 | 77.9 | 9.6 | 1 441 | 115 |
| Kingsland city (part) | 378 | 1 445 | 1.0 | 356 | 365 | 130 | 35.6 | 3 791 | 82.1 | 10.2 | 852 | 34 |
| St. Marys city (part) | - | - | (X) | - | - | - | (X) | - | (X) | (X) | - | - |
| St. Marys CCD | 1 059 | 5 200 | 2.7 | 1 364 | 1 583 | 113 | 7.1 | 12 880 | 87.9 | 20.1 | 2 876 | 345 |
| Kings Bay Base CDP | 150 | 311 | 7.1 | 152 | 261 | 14 | 5.4 | 732 | 94.8 | 10.2 | 50 | - |
| Kingsland city (part) | 141 | 1 000 | 3.1 | 200 | 192 | 10 | 5.2 | 1 982 | 90.5 | 18.6 | 439 | 8 |
| St. Marys city (part) | 580 | 2 838 | 2.3 | 706 | 720 | 62 | 8.6 | 7 435 | 87.1 | 21.6 | 1 736 | 272 |
| Woodbine CCD | 209 | 1 624 | 3.2 | 212 | 426 | 32 | 7.5 | 4 685 | 77.9 | 13.5 | 919 | 160 |
| Kingsland city (part) | - | - | (X) | - | - | - | (X) | - | (X) | (X) | - | - |
| Woodbine city | 51 | 286 | - | 35 | 58 | 7 | 12.1 | 731 | 76.5 | 15.2 | 160 | 48 |
| Candler County | 283 | 1 820 | 4.9 | 240 | 491 | 100 | 20.4 | 6 166 | 56.9 | 10.2 | 907 | 356 |
| Aline CCD | 31 | 201 | 10.4 | 46 | 50 | 31 | 62.0 | 958 | 46.5 | 4.5 | 129 | 60 |
| Metter CCD | 213 | 1 191 | 5.0 | 126 | 334 | 60 | 18.0 | 3 799 | 58.4 | 12.5 | 580 | 217 |
| Metter city | 86 | 773 | 4.9 | 80 | 208 | 28 | 13.5 | 2 494 | 54.7 | 11.1 | 369 | 128 |
| Pulaski CCD | 39 | 428 | 2.1 | 68 | 107 | 9 | 8.4 | 1 409 | 60.2 | 7.7 | 198 | 79 |
| Pulaski town | 5 | 32 | - | 7 | 12 | - | - | 201 | 47.8 | 2.5 | 35 | 27 |
| Carroll County | 3 287 | 14 943 | 5.3 | 6 435 | 5 999 | 849 | 14.2 | 53 464 | 71.1 | 16.5 | 7 483 | 2 274 |
| Bowdon CCD | 316 | 1 538 | 8.4 | 275 | 477 | 91 | 19.1 | 6 105 | 69.4 | 11.6 | 766 | 282 |
| Bowdon city | 68 | 358 | 5.9 | 74 | 117 | 26 | 22.2 | 1 241 | 65.5 | 12.9 | 149 | 45 |
| Carrollton city (part) | - | - | (X) | - | - | - | (X) | 21 | 100.0 | - | 6 | - |
| Carrollton CCD | 1 746 | 7 353 | 4.1 | 5 208 | 3 759 | 477 | 12.7 | 27 214 | 74.9 | 23.2 | 3 889 | 1 235 |
| Carrollton city (part) | 636 | 2 698 | 4.1 | 4 320 | 2 344 | 219 | 9.3 | 10 651 | 71.5 | 28.0 | 1 407 | 486 |
| Mount Zion CCD | 208 | 1 024 | 4.9 | 124 | 310 | 67 | 21.6 | 3 402 | 69.5 | 9.6 | 437 | 124 |
| Bremen city (part) | - | - | (X) | - | - | - | (X) | 19 | - | - | 9 | - |
| Carrollton city (part) | - | - | (X) | - | - | - | (X) | - | (X) | (X) | - | - |
| Mount Zion city | 57 | 313 | 2.6 | 27 | 98 | 20 | 20.4 | 771 | 73.8 | 11.2 | 96 | 27 |
| Roopville CCD | 94 | 717 | 5.6 | 137 | 194 | 12 | 6.2 | 2 143 | 73.1 | 11.1 | 305 | 100 |
| Roopville town | 6 | 30 | - | 7 | 19 | - | - | 143 | 76.2 | 20.3 | 26 | 17 |
| Temple CCD | 249 | 1 334 | 4.4 | 201 | 391 | 67 | 17.1 | 4 713 | 67.0 | 7.9 | 689 | 190 |
| Temple city (part) | 63 | 451 | 0.7 | 71 | 153 | 16 | 10.5 | 1 495 | 68.0 | 7.2 | 207 | 50 |
| Villa Rica CCD | 513 | 2 182 | 7.4 | 377 | 635 | 86 | 13.5 | 7 417 | 63.4 | 9.0 | 1 130 | 255 |
| Villa Rica city (part) | 145 | 617 | 7.5 | 104 | 236 | 46 | 19.5 | 2 254 | 54.2 | 7.6 | 302 | 86 |
| Whitesburg CCD | 161 | 795 | 5.4 | 113 | 233 | 49 | 21.0 | 2 470 | 63.8 | 8.1 | 267 | 88 |
| Whitesburg town | 7 | 89 | 2.2 | 27 | 39 | 12 | 30.8 | 381 | 50.4 | 6.6 | 32 | 10 |
| Catoosa County | 1 820 | 9 178 | 5.5 | 2 014 | 2 754 | 322 | 11.7 | 35 231 | 76.0 | 13.8 | 5 218 | 1 717 |
| Boynton Ridge CCD | 368 | 2 021 | 3.2 | 489 | 637 | 56 | 8.8 | 7 557 | 81.4 | 17.4 | 1 318 | 391 |
| Fort Oglethorpe city (part) | - | 11 | - | - | - | - | (X) | 9 | - | - | - | - |
| Indian Springs CDP (part) | 11 | 138 | - | 16 | 47 | - | - | 514 | 69.8 | 10.7 | 108 | 29 |
| Catoosa Springs CCD | 154 | 1 239 | 6.8 | 114 | 370 | 56 | 15.1 | 4 191 | 68.3 | 6.8 | 585 | 149 |
| Ringgold city (part) | - | 55 | - | 20 | 20 | - | - | 104 | 76.0 | 18.3 | 36 | 27 |
| Fort Oglethorpe-Lakeview CCD | 567 | 2 133 | 6.6 | 543 | 725 | 126 | 17.4 | 10 632 | 69.5 | 9.1 | 1 636 | 653 |
| Fort Oglethorpe city (part) | 246 | 907 | 5.2 | 317 | 308 | 45 | 14.6 | 4 698 | 73.0 | 11.6 | 680 | 251 |
| Lakeview CDP (part) | 148 | 604 | 4.0 | 106 | 162 | 12 | 7.4 | 2 676 | 70.4 | 7.2 | 477 | 229 |
| Ringgold CCD | 731 | 3 785 | 5.8 | 868 | 1 022 | 84 | 8.2 | 12 851 | 80.8 | 17.9 | 1 679 | 524 |
| Indian Springs CDP (part) | 78 | 266 | 2.6 | 63 | 63 | - | - | 776 | 88.4 | 24.2 | 78 | 16 |
| Ringgold city (part) | 42 | 346 | - | 78 | 104 | - | - | 1 408 | 75.0 | 13.9 | 218 | 87 |
| Charlton County | 254 | 2 082 | 4.9 | 250 | 675 | 103 | 15.3 | 6 404 | 65.1 | 6.4 | 1 008 | 259 |
| Folkston CCD | 202 | 1 712 | 5.2 | 179 | 568 | 77 | 13.6 | 4 969 | 64.7 | 6.5 | 770 | 195 |
| Folkston city | 87 | 453 | 1.8 | 51 | 132 | 9 | 6.8 | 1 402 | 58.7 | 9.4 | 188 | 64 |
| Homeland city | 15 | 170 | 2.4 | 16 | 41 | 10 | 24.4 | 477 | 51.8 | 3.1 | 83 | 39 |
| St. George CCD | 52 | 370 | 3.5 | 71 | 107 | 26 | 24.3 | 1 435 | 66.6 | 6.0 | 238 | 64 |
| Chatham County | 8 572 | 40 805 | 16.9 | 15 613 | 13 182 | 1 346 | 10.2 | 147 849 | 80.2 | 25.0 | 27 167 | 8 576 |
| Montgomery CCD | 504 | 3 032 | 54.4 | 614 | 799 | 66 | 8.3 | 14 042 | 93.7 | 49.4 | 3 168 | 1 745 |
| Isle of Hope CDP | 88 | 554 | 54.5 | 53 | 88 | 7 | 8.0 | 1 857 | 94.1 | 47.7 | 330 | 171 |
| Montgomery CDP | 161 | 726 | 35.4 | 219 | 285 | 43 | 15.1 | 2 777 | 83.9 | 24.9 | 476 | 126 |
| Skidaway Island CDP | 65 | 724 | 84.4 | 130 | 152 | - | - | 5 936 | 98.9 | 67.3 | 1 729 | 1 227 |
| Pooler-Burroughs CCD | 1 220 | 5 090 | 14.6 | 1 321 | 1 440 | 197 | 13.7 | 17 984 | 82.6 | 23.9 | 3 463 | 580 |
| Bloomington city | 71 | 484 | 14.7 | 82 | 198 | 18 | 9.1 | 1 639 | 76.4 | 5.9 | 302 | 86 |
| Garden City city (part) | - | - | (X) | - | - | - | (X) | - | (X) | (X) | - | - |
| Georgetown CDP (part) | 434 | 1 892 | 19.1 | 716 | 488 | 38 | 7.8 | 6 667 | 89.1 | 36.3 | 1 303 | 102 |
| Pooler city (part) | 247 | 1 168 | 5.7 | 210 | 215 | 19 | 8.8 | 4 008 | 81.1 | 15.3 | 831 | 178 |
| Savannah city (part) | - | - | (X) | - | - | - | (X) | 4 | 50.0 | - | - | - |
| Port Wentworth CCD | 77 | 503 | 9.3 | 123 | 211 | 52 | 24.6 | 3 234 | 69.7 | 8.5 | 576 | 172 |
| Garden City city (part) | - | 15 | 100.0 | 15 | 75 | 30 | 40.0 | 870 | 54.9 | 3.9 | 178 | - |
| Pooler city (part) | 18 | 8 | - | - | - | - | (X) | 117 | 82.1 | 36.8 | - | - |
| Port Wentworth city | 59 | 480 | 6.7 | 108 | 136 | 22 | 16.2 | 2 241 | 74.7 | 8.9 | 398 | 172 |
| Savannah city (part) | - | - | (X) | - | - | - | (X) | 6 | 100.0 | - | - | - |
| Savannah CCD | 5 849 | 27 876 | 10.1 | 11 993 | 9 503 | 999 | 10.5 | 94 570 | 75.8 | 19.5 | 16 641 | 5 101 |
| Garden City city (part) | 477 | 1 783 | 10.2 | 314 | 507 | 114 | 22.5 | 6 373 | 70.6 | 9.1 | 1 134 | 344 |
| Georgetown CDP (part) | - | - | (X) | - | - | - | (X) | - | (X) | (X) | - | - |
| Savannah city (part) | 4 840 | 23 759 | 9.8 | 10 611 | 8 126 | 812 | 10.0 | 80 309 | 76.1 | 20.2 | 14 224 | 4 394 |
| Thunderbolt town (part) | 57 | 279 | 9.7 | 178 | 104 | 6 | 5.8 | 1 682 | 69.6 | 18.2 | 282 | 118 |
| Vernonburg town | - | 55 | 54.5 | 9 | 9 | - | - | 106 | 96.2 | 69.8 | 18 | 10 |
| Tybee Island-Wilmington CCD | 922 | 4 304 | 38.6 | 1 562 | 1 229 | 32 | 2.6 | 18 019 | 92.1 | 39.0 | 3 319 | 978 |
| Thunderbolt town (part) | - | - | (X) | - | - | - | (X) | 98 | 90.8 | 56.1 | 20 | 20 |
| Tybee Island city | 16 | 412 | 27.2 | 143 | 113 | 8 | 7.1 | 2 736 | 88.8 | 33.4 | 555 | 213 |
| Whitemarsh Island CDP | 178 | 1 086 | 45.7 | 467 | 349 | - | - | 3 879 | 92.5 | 42.4 | 677 | 160 |
| Wilmington Island CDP | 645 | 2 445 | 34.9 | 851 | 692 | 24 | 3.5 | 9 706 | 93.0 | 40.3 | 1 704 | 468 |

Table 3. Education and Veteran Status: 2000—Con.

[Data based on a sample (except Tables 65-68). For information on confidentiality protection, coverage, sampling error, and nonsampling error, see Appendix G. For location of definitions, see "How to Use This Census Report"]

| State County County Subdivision Place | Population 3 years and over enrolled in school | | | | Population 16 to 19 years | | | Population 25 years and over | | | Civilian veterans 18 years and over | |
|--|---|------------------------------|---------------------------------|-------------------------------------|---------------------------|---|---------|------------------------------|---|--|--|-------------------------|
| | Pre- primary school | Elementary or high school | | College or graduate school | Total | Not enrolled in school and not high school graduate | | Number | Percent high school graduate or higher | Percent with Bachelor's degree or higher | Total | 65 years and over |
| | | Number | Percent in private school | | | Number | Percent | | | | | |
| Chattahoochee County | 576 | 2 745 | 4.4 | 837 | 1 303 | 76 | 5.8 | 6 417 | 88.8 | 25.0 | 843 | 90 |
| Cusseta CCD | 106 | 561 | 3.4 | 100 | 139 | 37 | 26.6 | 1 756 | 68.8 | 8.8 | 375 | 90 |
| Cusseta city | 49 | 248 | 3.2 | 32 | 80 | 28 | 35.0 | 731 | 65.8 | 5.6 | 153 | 34 |
| Fort Benning CCD | 470 | 2 184 | 4.6 | 737 | 1 164 | 39 | 3.4 | 4 661 | 96.3 | 31.1 | 468 | - |
| Fort Benning South CDP | 470 | 2 177 | 4.6 | 697 | 1 121 | 39 | 3.5 | 4 482 | 96.6 | 31.0 | 462 | - |
| Chattooga County | 691 | 3 954 | 4.7 | 619 | 1 417 | 282 | 19.9 | 17 054 | 60.4 | 7.7 | 2 399 | 813 |
| Little Sand Mountain CCD | 36 | 273 | 3.7 | 62 | 133 | 30 | 22.6 | 1 403 | 66.4 | 10.0 | 196 | 63 |
| Lyerly CCD | 96 | 420 | 0.2 | 73 | 132 | 6 | 4.5 | 1 688 | 66.7 | 8.5 | 243 | 86 |
| Lyerly town | 16 | 75 | - | 9 | 13 | 5 | 38.5 | 337 | 61.1 | 10.4 | 41 | 15 |
| Menlo CCD | 68 | 411 | - | 72 | 171 | 42 | 24.6 | 1 970 | 64.6 | 12.7 | 283 | 111 |
| Menlo city | 10 | 87 | - | 7 | 25 | 3 | 12.0 | 305 | 67.2 | 11.1 | 58 | 25 |
| Summerville CCD | 267 | 1 772 | 7.6 | 265 | 581 | 118 | 20.3 | 7 555 | 59.1 | 6.7 | 971 | 339 |
| Summerville city | 161 | 720 | 3.2 | 98 | 211 | 29 | 13.7 | 3 055 | 54.1 | 6.9 | 371 | 113 |
| Trion CCD | 224 | 1 078 | 3.9 | 147 | 400 | 86 | 21.5 | 4 438 | 56.6 | 6.1 | 706 | 214 |
| Trion town | 47 | 286 | 2.1 | 49 | 111 | 23 | 20.7 | 1 297 | 58.4 | 10.9 | 205 | 87 |
| Cherokee County | 6 040 | 25 116 | 7.0 | 5 781 | 7 243 | 1 042 | 14.4 | 91 141 | 84.4 | 27.0 | 12 824 | 2 627 |
| Ball Ground CCD | 234 | 842 | 9.1 | 164 | 270 | 54 | 20.0 | 3 464 | 67.0 | 14.0 | 431 | 137 |
| Ball Ground city | 9 | 122 | 4.9 | 14 | 40 | 10 | 25.0 | 433 | 68.4 | 12.0 | 72 | 21 |
| Nelson city (part) | 9 | 39 | - | 7 | 11 | - | - | 271 | 88.6 | 28.8 | 46 | 23 |
| Canton CCD | 611 | 2 878 | 4.7 | 622 | 947 | 269 | 28.4 | 11 653 | 69.4 | 16.2 | 1 462 | 451 |
| Canton city (part) | 310 | 1 002 | 4.1 | 290 | 386 | 162 | 42.0 | 4 777 | 65.7 | 16.0 | 446 | 183 |
| Holly Springs CCD | 1 398 | 5 485 | 5.1 | 1 202 | 1 566 | 165 | 10.5 | 18 769 | 87.9 | 28.0 | 2 885 | 527 |
| Canton city (part) | - | - | (X) | - | - | - | (X) | 16 | 100.0 | - | 9 | - |
| Holly Springs city | 106 | 505 | - | 155 | 152 | 6 | 3.9 | 1 964 | 82.2 | 13.8 | 347 | 44 |
| Woodstock city (part) | - | - | (X) | - | - | - | (X) | 10 | 100.0 | - | - | - |
| Lathemtown CCD | 346 | 1 547 | 8.5 | 301 | 385 | 65 | 16.9 | 6 399 | 80.7 | 20.8 | 833 | 250 |
| Waleska CCD | 140 | 907 | 5.0 | 557 | 445 | 56 | 12.6 | 3 631 | 77.5 | 23.4 | 546 | 180 |
| Waleska city | 8 | 31 | - | 369 | 153 | 1 | 0.7 | 173 | 80.9 | 34.7 | 24 | 9 |
| Woodstock CCD | 3 311 | 13 457 | 8.1 | 2 935 | 3 630 | 433 | 11.9 | 47 225 | 89.1 | 31.3 | 6 667 | 1 082 |
| Mountain Park city (part) | - | - | (X) | - | - | - | (X) | 6 | 50.0 | - | 3 | - |
| Woodstock city (part) | 463 | 1 362 | 9.9 | 341 | 359 | 51 | 14.2 | 6 491 | 86.1 | 33.8 | 846 | 145 |
| Clarke County | 2 682 | 11 995 | 11.7 | 29 695 | 10 245 | 780 | 7.6 | 51 845 | 81.0 | 39.8 | 6 473 | 2 119 |
| Athens CCD | 1 762 | 7 943 | 9.5 | 27 165 | 8 831 | 482 | 5.5 | 36 790 | 81.6 | 44.2 | 4 632 | 1 580 |
| Athens-Clarke County (balance) (part) | 1 762 | 7 943 | 9.5 | 27 165 | 8 831 | 482 | 5.5 | 36 790 | 81.6 | 44.2 | 4 632 | 1 580 |
| Bogart CCD | 279 | 1 748 | 20.5 | 959 | 443 | 48 | 10.8 | 7 075 | 89.1 | 43.4 | 908 | 254 |
| Athens-Clarke County (balance) (part) | 273 | 1 734 | 20.4 | 957 | 443 | 48 | 10.8 | 6 979 | 89.4 | 43.8 | 897 | 251 |
| Bogart town (part) | - | 13 | 30.8 | 2 | - | - | (X) | 79 | 77.2 | 13.9 | 8 | 2 |
| Winterville CCD | 641 | 2 304 | 12.5 | 1 571 | 971 | 250 | 25.7 | 7 980 | 71.2 | 16.6 | 933 | 285 |
| Athens-Clarke County (balance) (part) | 585 | 2 076 | 12.1 | 1 497 | 915 | 247 | 27.0 | 7 308 | 69.6 | 15.2 | 842 | 267 |
| Winterville city | 56 | 228 | 16.7 | 74 | 56 | 3 | 5.4 | 672 | 88.1 | 31.8 | 91 | 18 |
| Clay County | 115 | 638 | 5.8 | 114 | 232 | 18 | 7.8 | 2 215 | 64.3 | 10.1 | 318 | 116 |
| Bluffton CCD | 15 | 164 | 6.7 | 60 | 48 | - | - | 670 | 68.4 | 16.1 | 75 | 31 |
| Bluffton town | 2 | 16 | - | 4 | 2 | - | - | 76 | 77.6 | 14.5 | 12 | 3 |
| Fort Gaines city (part) | - | 15 | - | 4 | 2 | - | - | 61 | 93.4 | 26.2 | 12 | 5 |
| Fort Gaines CCD | 100 | 474 | 5.5 | 54 | 184 | 18 | 9.8 | 1 545 | 62.6 | 7.4 | 243 | 85 |
| Fort Gaines city (part) | 43 | 190 | 0.5 | 22 | 71 | 18 | 25.4 | 597 | 58.3 | 9.9 | 76 | 41 |
| Clayton County | 10 238 | 47 078 | 5.3 | 11 042 | 13 381 | 2 157 | 16.1 | 141 554 | 80.1 | 16.6 | 24 062 | 4 143 |
| College Park CCD | 507 | 2 484 | 2.0 | 594 | 554 | 18 | 3.2 | 6 927 | 85.0 | 19.2 | 1 006 | 132 |
| College Park city (part) | 68 | 333 | - | 35 | 105 | - | - | 750 | 86.7 | 18.7 | 130 | 14 |
| Forest Park city (part) | - | - | (X) | - | - | - | (X) | - | (X) | (X) | - | - |
| Forest Park-Morrow CCD | 3 717 | 16 699 | 4.7 | 3 851 | 5 013 | 1 119 | 22.3 | 51 339 | 73.2 | 11.1 | 8 581 | 1 954 |
| Conley CDP | 274 | 1 583 | 2.6 | 156 | 402 | 78 | 19.4 | 3 384 | 65.1 | 8.5 | 479 | 152 |
| Forest Park city (part) | 868 | 3 756 | 3.4 | 587 | 1 078 | 328 | 30.4 | 12 495 | 64.8 | 6.6 | 1 705 | 542 |
| Lake City city | 80 | 422 | 19.0 | 35 | 120 | 5 | 4.2 | 2 006 | 70.6 | 8.0 | 355 | 165 |
| Morrow city | 154 | 948 | 3.7 | 594 | 433 | 119 | 27.5 | 2 848 | 82.1 | 14.1 | 536 | 128 |
| Jonesboro CCD | 2 492 | 12 659 | 7.5 | 2 820 | 3 689 | 461 | 12.5 | 39 993 | 84.5 | 22.2 | 7 370 | 1 200 |
| Bonanza CDP | 101 | 605 | 10.1 | 44 | 198 | 38 | 19.2 | 1 616 | 78.0 | 14.5 | 248 | 45 |
| Irondale CDP | 383 | 1 728 | 6.8 | 309 | 339 | 50 | 14.7 | 4 483 | 83.7 | 19.2 | 871 | 50 |
| Jonesboro city | 189 | 626 | 2.1 | 73 | 152 | 16 | 10.5 | 2 450 | 70.9 | 13.0 | 381 | 132 |
| Lovejoy city | 71 | 375 | 24.0 | 72 | 248 | 71 | 28.6 | 1 599 | 67.0 | 3.8 | 223 | 17 |
| Riverdale CCD | 3 522 | 15 236 | 4.7 | 3 777 | 4 125 | 559 | 13.6 | 43 295 | 83.3 | 17.7 | 7 105 | 857 |
| Riverdale city | 648 | 2 597 | 3.5 | 579 | 727 | 140 | 19.3 | 7 244 | 76.7 | 15.1 | 1 147 | 168 |
| Clinch County | 344 | 1 278 | 0.2 | 162 | 395 | 35 | 8.9 | 4 380 | 58.9 | 10.4 | 597 | 178 |
| Fargo CCD | 115 | 297 | - | 44 | 81 | 9 | 11.1 | 1 218 | 57.9 | 4.8 | 176 | 28 |
| Du Pont town (part) | - | - | (X) | - | - | - | (X) | 7 | 100.0 | - | 2 | 2 |
| Fargo city | 15 | 72 | - | 15 | 15 | - | - | 241 | 41.9 | 2.9 | 20 | 3 |
| Homerville city (part) | 39 | 146 | - | 17 | 37 | 9 | 24.3 | 583 | 58.0 | 5.8 | 83 | 10 |
| Homerville CCD | 229 | 981 | 0.3 | 118 | 314 | 26 | 8.3 | 3 162 | 59.2 | 12.6 | 421 | 150 |
| Argyle town | 3 | 23 | - | 6 | 12 | 2 | 16.7 | 91 | 59.3 | 2.2 | 7 | - |
| Du Pont town (part) | 2 | 45 | - | 14 | 14 | - | - | 97 | 43.3 | 2.1 | 6 | - |
| Homerville city (part) | 87 | 343 | - | 30 | 134 | 13 | 9.7 | 1 238 | 53.9 | 11.9 | 181 | 89 |
| Cobb County | 23 872 | 105 447 | 9.2 | 35 713 | 31 156 | 3 539 | 11.4 | 395 349 | 88.8 | 39.8 | 56 014 | 12 642 |
| Acworth-Kennesaw CCD | 6 629 | 26 514 | 8.8 | 7 183 | 7 005 | 610 | 8.7 | 85 812 | 92.2 | 40.7 | 12 329 | 2 268 |
| Acworth city | 679 | 1 999 | 6.7 | 689 | 576 | 129 | 22.4 | 8 590 | 84.6 | 29.2 | 1 263 | 290 |
| Kennesaw city | 1 097 | 3 469 | 6.2 | 1 130 | 882 | 137 | 15.5 | 14 289 | 91.4 | 34.5 | 1 835 | 344 |
| Marietta city (part) | 58 | 221 | 59.3 | 23 | 36 | - | - | 708 | 97.7 | 80.1 | 64 | 16 |
| Austell CCD | 947 | 4 703 | 7.5 | 1 371 | 1 583 | 199 | 12.6 | 18 405 | 81.4 | 23.0 | 2 755 | 661 |
| Austell city (part) | 125 | 955 | 4.9 | 135 | 283 | 51 | 18.0 | 3 086 | 64.5 | 10.8 | 415 | 87 |
| Mableton CDP (part) | 45 | 115 | 20.0 | 54 | 32 | - | - | 841 | 83.5 | 27.9 | 170 | 49 |
| Powder Springs city (part) | - | - | (X) | - | - | - | (X) | - | (X) | (X) | - | - |
| Fair Oaks CCD | 989 | 4 288 | 2.3 | 1 328 | 1 302 | 256 | 19.7 | 14 679 | 70.2 | 13.1 | 2 226 | 659 |
| Fair Oaks CDP (part) | 193 | 1 096 | 0.7 | 241 | 424 | 142 | 33.5 | 3 631 | 54.4 | 9.0 | 500 | 128 |
| Marietta city (part) | 32 | 180 | - | 70 | 60 | 17 | 28.3 | 629 | 58.8 | 13.0 | 63 | - |
| Smyrna city (part) | 24 | 82 | - | 18 | - | - | (X) | 237 | 77.6 | 25.3 | 62 | - |
| Mableton CCD | 1 696 | 7 506 | 6.7 | 1 816 | 2 173 | 389 | 17.9 | 26 622 | 80.4 | 22.4 | 3 947 | 994 |
| Austell city (part) | 6 | 57 | 19.3 | - | - | - | (X) | 210 | 61.0 | - | 37 | 7 |
| Mableton CDP (part) | 1 008 | 4 713 | 7.0 | 948 | 1 445 | 262 | 18.1 | 18 406 | 78.2 | 21.0 | 2 765 | 862 |

Table 3. Education and Veteran Status: 2000—Con.

[Data based on a sample (except Tables 65-68). For information on confidentiality protection, coverage, sampling error, and nonsampling error, see Appendix G. For location of definitions, see "How to Use This Census Report"]

| State County County Subdivision Place | Population 3 years and over enrolled in school | | | | Population 16 to 19 years | | | Population 25 years and over | | | Civilian veterans 18 years and over | |
|--|---|------------------------------|---------------------------------|-------------------------------------|---------------------------|---|---------|--|--|-------|--|-------|
| | Pre- primary school | Elementary or high school | | College or graduate school | Total | Not enrolled in school and not high school graduate | | Percent high school graduate or higher | Percent with Bachelor's degree or higher | Total | 65 years and over | |
| | | Number | Percent in private school | | | Number | Percent | | | | | |
| Cobb County—Con. | | | | | | | | | | | | |
| Mableton CCD—Con. | | | | | | | | | | | | |
| Smyrna city (part) | 78 | 53 | 66.0 | 46 | 12 | 7 | 58.3 | 542 | 94.3 | 78.2 | 48 | 11 |
| Marietta CCD | 3 919 | 15 426 | 8.8 | 9 180 | 5 364 | 1 017 | 19.0 | 75 535 | 85.6 | 35.7 | 10 416 | 2 740 |
| Fair Oaks CDP (part) | 117 | 214 | - | 175 | 175 | 54 | 43.9 | 1 390 | 63.2 | 7.7 | 227 | 28 |
| Marietta city (part) | 1 899 | 7 129 | 9.8 | 4 589 | 2 719 | 666 | 24.5 | 34 901 | 82.3 | 33.7 | 4 212 | 1 124 |
| Northeast Cobb CCD | 5 939 | 30 828 | 11.2 | 7 838 | 9 088 | 258 | 2.8 | 99 006 | 95.9 | 54.9 | 13 644 | 2 742 |
| Marietta city (part) | - | - | (X) | - | - | - | (X) | 2 | 100.0 | - | - | - |
| Smyrna city (part) | 9 | 110 | 19.1 | 139 | 61 | 8 | 13.1 | 325 | 80.9 | 36.6 | 14 | 5 |
| Powder Springs CCD | 1 223 | 6 910 | 6.5 | 1 421 | 1 875 | 190 | 10.1 | 19 591 | 86.6 | 27.0 | 3 070 | 543 |
| Austell city (part) | - | - | (X) | - | - | - | (X) | 14 | 100.0 | 50.0 | 7 | - |
| Powder Springs city (part) | 566 | 3 124 | 5.9 | 586 | 812 | 73 | 9.0 | 7 708 | 87.4 | 28.7 | 1 156 | 193 |
| Smyrna CCD | 1 920 | 7 353 | 7.2 | 3 339 | 2 165 | 555 | 25.6 | 37 615 | 83.3 | 33.1 | 5 473 | 1 512 |
| Mableton CDP (part) | 44 | 219 | 6.8 | 25 | 86 | - | - | 447 | 88.6 | 29.1 | 92 | 9 |
| Marietta city (part) | 8 | 88 | 14.8 | 210 | 50 | 44 | 88.0 | 765 | 82.6 | 28.0 | 45 | - |
| Smyrna city (part) | 1 056 | 4 048 | 7.9 | 2 225 | 1 194 | 287 | 24.0 | 24 215 | 84.7 | 37.1 | 3 310 | 930 |
| Vinings CCD | 610 | 1 919 | 34.5 | 2 237 | 601 | 65 | 10.8 | 18 084 | 95.8 | 61.3 | 2 154 | 523 |
| Mableton CDP (part) | - | - | (X) | - | - | - | (X) | - | (X) | (X) | - | - |
| Smyrna city (part) | 114 | 438 | 23.5 | 352 | 123 | 19 | 15.4 | 3 376 | 94.0 | 58.6 | 407 | 56 |
| Vinings CDP | 231 | 657 | 56.9 | 961 | 225 | 23 | 10.2 | 6 741 | 98.4 | 69.9 | 733 | 186 |
| Coffee County | 1 442 | 7 045 | 4.5 | 1 299 | 2 275 | 452 | 19.9 | 22 798 | 64.8 | 10.0 | 2 771 | 781 |
| Ambrose CCD | 102 | 970 | 6.8 | 150 | 335 | 51 | 15.2 | 2 910 | 69.7 | 12.5 | 340 | 53 |
| Ambrose city | 9 | 54 | 3.7 | 3 | 24 | 9 | 37.5 | 204 | 61.3 | 3.4 | 21 | 12 |
| Broxton CCD | 110 | 662 | 7.7 | 95 | 209 | 41 | 19.6 | 2 159 | 70.5 | 9.6 | 272 | 97 |
| Broxton city | 54 | 291 | 4.1 | 31 | 73 | 17 | 23.3 | 835 | 62.6 | 8.5 | 108 | 37 |
| Douglas CCD | 1 036 | 4 262 | 2.7 | 790 | 1 387 | 275 | 19.8 | 13 442 | 64.7 | 10.6 | 1 657 | 504 |
| Douglas city | 470 | 1 779 | 0.8 | 460 | 603 | 108 | 17.9 | 6 262 | 66.8 | 15.2 | 797 | 283 |
| Nicholls CCD | 93 | 698 | 4.9 | 165 | 201 | 52 | 25.9 | 2 658 | 56.4 | 4.4 | 317 | 52 |
| Nicholls city | 42 | 214 | 5.1 | 8 | 60 | 13 | 21.7 | 590 | 55.6 | 4.2 | 88 | 20 |
| West Green CCD | 101 | 453 | 12.4 | 99 | 143 | 33 | 23.1 | 1 629 | 63.6 | 10.8 | 185 | 75 |
| Colquitt County | 1 533 | 7 797 | 3.1 | 1 159 | 2 754 | 650 | 23.6 | 26 127 | 64.9 | 11.4 | 3 529 | 1 372 |
| Berlin-Ellenton CCD | 74 | 447 | 4.3 | 87 | 249 | 123 | 49.4 | 2 075 | 58.7 | 7.0 | 280 | 119 |
| Berlin town | 11 | 110 | 3.6 | 11 | 56 | 26 | 46.4 | 373 | 50.7 | 1.1 | 68 | 15 |
| Ellenton town | 4 | 74 | - | 19 | 37 | 6 | 16.2 | 221 | 57.5 | 6.3 | 28 | 7 |
| Doerun CCD | 91 | 478 | 1.0 | 43 | 127 | 14 | 11.0 | 1 758 | 65.6 | 10.0 | 234 | 106 |
| Doerun city | 29 | 162 | 3.1 | 13 | 53 | 7 | 13.2 | 600 | 60.5 | 8.7 | 81 | 51 |
| Funston CCD | 169 | 1 056 | 3.7 | 198 | 389 | 76 | 19.5 | 3 442 | 70.5 | 11.1 | 528 | 185 |
| Funston town | 20 | 99 | 6.1 | 8 | 54 | 3 | 5.6 | 283 | 60.4 | 8.5 | 29 | 15 |
| Moultrie city (part) | - | 5 | - | 17 | 5 | - | - | 130 | 48.5 | 8.5 | 39 | 22 |
| Moultrie CCD | 1 073 | 5 031 | 3.1 | 660 | 1 731 | 381 | 22.0 | 16 172 | 64.5 | 12.3 | 2 105 | 834 |
| Moultrie city (part) | 582 | 2 609 | 3.3 | 306 | 804 | 180 | 22.4 | 8 513 | 63.7 | 12.8 | 1 032 | 444 |
| Riverside town | 2 | 19 | - | - | 1 | - | - | 35 | 54.3 | - | 5 | - |
| Norman Park CCD | 126 | 785 | 2.3 | 171 | 258 | 56 | 21.7 | 2 680 | 64.2 | 10.5 | 382 | 128 |
| Norman Park city | 40 | 160 | - | 37 | 50 | 3 | 6.0 | 544 | 64.5 | 15.8 | 61 | 23 |
| Omega city (part) | - | - | (X) | - | - | - | (X) | - | (X) | (X) | - | - |
| Columbia County | 3 577 | 18 847 | 8.6 | 3 983 | 5 336 | 409 | 7.7 | 56 562 | 87.9 | 32.0 | 11 341 | 2 392 |
| Appling CCD | 164 | 1 307 | 9.9 | 196 | 408 | 27 | 6.6 | 4 388 | 78.1 | 15.3 | 764 | 228 |
| Evans CCD | 2 656 | 13 859 | 9.0 | 3 151 | 3 948 | 260 | 6.6 | 41 088 | 92.2 | 39.0 | 8 267 | 1 692 |
| Evans CDP | 646 | 3 715 | 8.9 | 840 | 1 088 | 59 | 5.4 | 11 497 | 90.5 | 29.2 | 2 510 | 585 |
| Martinez CDP | 1 179 | 5 716 | 8.7 | 1 439 | 1 684 | 160 | 9.5 | 17 657 | 91.4 | 36.7 | 3 402 | 714 |
| Harlem CCD | 757 | 3 681 | 6.6 | 636 | 980 | 122 | 12.4 | 11 086 | 75.5 | 12.4 | 2 310 | 472 |
| Grovetown city | 361 | 1 336 | 3.6 | 291 | 282 | 40 | 14.2 | 3 454 | 75.1 | 12.2 | 797 | 94 |
| Harlem city | 71 | 358 | 4.5 | 53 | 89 | 9 | 10.1 | 1 094 | 76.5 | 13.1 | 206 | 53 |
| Cook County | 664 | 2 970 | 2.0 | 530 | 915 | 148 | 16.2 | 9 876 | 64.6 | 8.1 | 1 452 | 491 |
| Adel-Sparks CCD | 601 | 2 658 | 1.6 | 481 | 786 | 129 | 16.4 | 8 540 | 64.5 | 7.8 | 1 270 | 424 |
| Adel city | 214 | 1 074 | 0.4 | 151 | 286 | 25 | 8.7 | 3 335 | 61.7 | 10.0 | 484 | 183 |
| Cecil town | 3 | 44 | - | - | 9 | 4 | 44.4 | 168 | 42.3 | 3.6 | 31 | 17 |
| Sparks town | 66 | 395 | 1.3 | 60 | 105 | 18 | 17.1 | 986 | 60.0 | 5.6 | 142 | 51 |
| Lenox CCD | 63 | 312 | 5.4 | 49 | 129 | 19 | 14.7 | 1 336 | 65.0 | 10.0 | 182 | 67 |
| Lenox town | 34 | 145 | 6.9 | 24 | 47 | 16 | 34.0 | 553 | 49.7 | 4.9 | 71 | 29 |
| Coweta County | 3 737 | 16 867 | 9.5 | 2 735 | 4 522 | 689 | 15.2 | 56 821 | 81.6 | 20.6 | 9 127 | 2 162 |
| Grantville CCD | 179 | 731 | 2.5 | 71 | 201 | 64 | 31.8 | 2 370 | 69.6 | 7.0 | 383 | 114 |
| Corinth town (part) | - | - | (X) | - | - | - | (X) | 8 | - | - | 2 | - |
| Grantville city | 71 | 210 | 4.3 | 28 | 62 | 7 | 11.3 | 820 | 54.6 | 5.7 | 87 | 19 |
| Moreland CCD | 146 | 650 | 13.8 | 91 | 249 | 18 | 7.2 | 2 128 | 79.0 | 14.6 | 337 | 96 |
| Moreland town | 21 | 64 | - | 11 | 22 | 10 | 45.5 | 254 | 76.0 | 11.0 | 36 | 16 |
| Newnan CCD | 2 804 | 13 390 | 8.6 | 2 185 | 3 462 | 525 | 15.2 | 44 677 | 81.9 | 22.4 | 7 248 | 1 640 |
| East Newnan CDP | 67 | 259 | - | 19 | 88 | 10 | 11.4 | 1 017 | 58.3 | 2.3 | 107 | 51 |
| Newnan city | 694 | 2 761 | 7.1 | 424 | 871 | 284 | 32.6 | 9 975 | 73.1 | 21.6 | 1 528 | 433 |
| Palmetto city (part) | 10 | 55 | 14.5 | - | 27 | 19 | 70.4 | 197 | 47.7 | - | 11 | - |
| Sharpsburg town (part) | - | - | (X) | - | - | - | (X) | - | (X) | (X) | - | - |
| Senoia CCD | 608 | 2 096 | 16.5 | 388 | 610 | 82 | 13.4 | 7 646 | 84.6 | 15.9 | 1 159 | 312 |
| Haralson town (part) | 3 | 23 | - | - | 11 | 7 | 63.6 | 83 | 74.7 | 2.4 | 9 | - |
| Senoia city | 66 | 323 | 10.5 | 51 | 83 | 7 | 8.4 | 1 092 | 79.9 | 20.3 | 158 | 47 |
| Sharpsburg town (part) | 8 | 48 | 6.3 | 14 | 27 | 1 | 3.7 | 202 | 80.2 | 19.3 | 27 | 7 |
| Turin town | 2 | 12 | 25.0 | - | 15 | 6 | 40.0 | 120 | 83.3 | 15.8 | 28 | 18 |
| Crawford County | 392 | 2 486 | 7.9 | 410 | 578 | 96 | 16.6 | 8 050 | 67.3 | 6.8 | 1 137 | 302 |
| Roberta CCD | 102 | 701 | 8.3 | 155 | 169 | 11 | 6.5 | 2 442 | 58.9 | 7.4 | 338 | 102 |
| Roberta city | 16 | 143 | 11.9 | 22 | 26 | 3 | 11.5 | 531 | 67.6 | 13.7 | 73 | 44 |
| Zenith CCD | 290 | 1 785 | 7.7 | 255 | 409 | 85 | 20.8 | 5 608 | 70.9 | 6.6 | 799 | 200 |
| Crisp County | 895 | 4 338 | 5.8 | 606 | 1 270 | 258 | 20.3 | 13 709 | 65.9 | 12.8 | 1 776 | 701 |
| Arabi CCD | 31 | 259 | 12.0 | 69 | 65 | 24 | 36.9 | 1 067 | 66.4 | 10.1 | 185 | 84 |
| Arabi town | 13 | 87 | - | 14 | 27 | 4 | 14.8 | 276 | 59.4 | 1.8 | 40 | 14 |
| Cordele CCD | 864 | 4 079 | 5.4 | 537 | 1 205 | 234 | 19.4 | 12 642 | 65.8 | 13.0 | 1 591 | 617 |
| Cordele city | 548 | 2 450 | 2.8 | 278 | 755 | 183 | 24.2 | 6 755 | 60.8 | 11.7 | 809 | 364 |

Table 3. Education and Veteran Status: 2000—Con.

[Data based on a sample (except Tables 65-68). For information on confidentiality protection, coverage, sampling error, and nonsampling error, see Appendix G. For location of definitions, see "How to Use This Census Report"]

| State County County Subdivision Place | Population 3 years and over enrolled in school | | | | Population 16 to 19 years | | | Population 25 years and over | | | Civilian veterans 18 years and over | |
|--|--|---------------------------|---------------------------|----------------------------|---------------------------|---|---------|--|--|-------|-------------------------------------|--------|
| | Pre- primary school | Elementary or high school | | College or graduate school | Total | Not enrolled in school and not high school graduate | | Percent high school graduate or higher | Percent with Bachelor's degree or higher | Total | 65 years and over | |
| | | Number | Percent in private school | | | Number | Percent | | | | | |
| Dade County | 483 | 2 461 | 8.4 | 1 047 | 1 042 | 127 | 12.2 | 9 728 | 67.0 | 10.9 | 1 505 | 501 |
| Lookout Mountain CCD | 96 | 464 | 21.6 | 729 | 425 | 16 | 3.8 | 1 767 | 72.4 | 15.4 | 236 | 92 |
| Sand Mountain CCD | 97 | 767 | 1.3 | 70 | 271 | 38 | 14.0 | 2 693 | 56.2 | 5.8 | 400 | 120 |
| Valley CCD | 290 | 1 230 | 7.9 | 248 | 346 | 73 | 21.1 | 5 268 | 70.8 | 11.9 | 869 | 289 |
| Trenton city | 80 | 352 | 12.5 | 48 | 109 | 22 | 20.2 | 1 277 | 69.9 | 10.4 | 193 | 62 |
| Dawson County | 416 | 2 621 | 3.9 | 358 | 752 | 153 | 20.3 | 10 752 | 79.5 | 18.1 | 1 597 | 563 |
| Dawsonville CCD | 96 | 669 | 5.7 | 108 | 191 | 21 | 11.0 | 3 304 | 77.8 | 22.8 | 513 | 229 |
| Dawsonville city | 21 | 111 | - | 7 | 37 | 3 | 8.1 | 388 | 72.2 | 15.5 | 48 | 15 |
| Juno CCD | 320 | 1 952 | 3.2 | 250 | 561 | 132 | 23.5 | 7 448 | 80.2 | 16.0 | 1 084 | 334 |
| Decatur County | 1 193 | 5 474 | 4.7 | 1 019 | 1 605 | 251 | 15.6 | 17 633 | 69.7 | 12.1 | 2 331 | 773 |
| Attapulgus CCD | 131 | 650 | 5.1 | 94 | 183 | 50 | 27.3 | 1 845 | 58.1 | 5.3 | 234 | 72 |
| Attapulgus city | 24 | 108 | - | 25 | 29 | 6 | 20.7 | 290 | 58.6 | 6.6 | 45 | 23 |
| Bainbridge CCD | 769 | 3 171 | 3.9 | 607 | 871 | 92 | 10.6 | 10 198 | 70.6 | 15.0 | 1 210 | 407 |
| Bainbridge city (part) | 605 | 2 202 | 3.3 | 471 | 690 | 61 | 8.8 | 7 123 | 71.2 | 18.3 | 867 | 307 |
| Brinson CCD | 96 | 522 | 11.9 | 80 | 177 | 40 | 22.6 | 1 883 | 70.3 | 5.2 | 293 | 77 |
| Brinson town | 8 | 37 | 18.9 | 1 | 17 | 4 | 23.5 | 151 | 71.5 | 9.9 | 23 | 10 |
| Climax CCD | 148 | 738 | 3.7 | 166 | 231 | 20 | 8.7 | 2 344 | 73.7 | 10.3 | 333 | 110 |
| Bainbridge city (part) | - | 29 | - | - | - | - | (X) | 55 | 100.0 | 20.0 | 5 | - |
| Climax city | 25 | 53 | 11.3 | 11 | 4 | - | - | 183 | 71.0 | 7.7 | 21 | 12 |
| Faceville CCD | 49 | 393 | 2.3 | 72 | 143 | 49 | 34.3 | 1 363 | 70.9 | 12.3 | 261 | 107 |
| DeKalb County | 25 086 | 109 631 | 10.4 | 47 609 | 35 836 | 5 379 | 15.0 | 429 981 | 85.1 | 36.3 | 52 982 | 13 970 |
| Atlanta-Decatur CCD | 13 557 | 64 221 | 8.5 | 29 268 | 21 348 | 2 415 | 11.3 | 229 802 | 84.4 | 32.9 | 28 244 | 6 599 |
| Atlanta city (part) | 909 | 4 729 | 9.6 | 1 481 | 1 177 | 165 | 14.0 | 20 729 | 72.6 | 33.7 | 1 901 | 516 |
| Avondale Estates city | 95 | 213 | 49.8 | 120 | 59 | - | - | 2 108 | 97.7 | 67.0 | 268 | 140 |
| Belvedere Park CDP | 708 | 4 193 | 4.9 | 745 | 1 288 | 246 | 19.1 | 11 114 | 76.3 | 15.9 | 1 351 | 280 |
| Candler-McAfee CDP | 1 080 | 5 877 | 5.2 | 1 575 | 1 911 | 220 | 11.5 | 17 274 | 74.6 | 11.9 | 2 230 | 347 |
| Clarkston city | 305 | 1 370 | 8.5 | 446 | 438 | 56 | 12.8 | 4 057 | 79.1 | 21.6 | 376 | 81 |
| Decatur city | 594 | 2 474 | 14.4 | 1 810 | 861 | 41 | 4.8 | 12 980 | 87.8 | 56.0 | 1 215 | 473 |
| Druid Hills CDP | 319 | 1 060 | 38.9 | 4 115 | 1 812 | 5 | 0.3 | 7 149 | 98.1 | 78.8 | 615 | 286 |
| Gresham Park CDP | 506 | 1 961 | 2.9 | 379 | 606 | 58 | 9.6 | 5 333 | 75.0 | 9.2 | 775 | 126 |
| North Decatur CDP (part) | 313 | 1 093 | 23.1 | 1 648 | 437 | - | - | 11 643 | 93.8 | 57.6 | 1 292 | 708 |
| North Druid Hills CDP | 345 | 1 010 | 44.2 | 2 999 | 399 | 16 | 4.0 | 13 962 | 94.2 | 65.1 | 1 427 | 746 |
| Panthersville CDP | 507 | 2 286 | 7.1 | 663 | 735 | 107 | 14.6 | 6 804 | 83.4 | 17.8 | 1 029 | 148 |
| Pine Lake city (part) | - | - | (X) | - | - | - | (X) | - | (X) | (X) | - | - |
| Redan CDP (part) | 717 | 3 094 | 6.6 | 1 256 | 941 | 40 | 4.3 | 9 148 | 92.7 | 34.4 | 1 496 | 114 |
| Scottsdale CDP | 326 | 1 589 | 3.8 | 868 | 567 | 78 | 13.8 | 6 157 | 79.1 | 33.5 | 516 | 165 |
| Tucker CDP (part) | 37 | 101 | 10.9 | 83 | 66 | 10 | 15.2 | 1 060 | 87.1 | 34.6 | 213 | 86 |
| Chamblee-Doraville CCD | 3 578 | 14 479 | 19.0 | 7 329 | 6 209 | 2 110 | 34.0 | 88 287 | 80.8 | 44.9 | 8 707 | 3 386 |
| Chamblee city | 286 | 1 246 | 6.2 | 380 | 765 | 486 | 63.5 | 5 794 | 54.7 | 22.3 | 409 | 142 |
| Doraville city | 325 | 1 511 | 2.2 | 479 | 665 | 268 | 40.3 | 6 182 | 61.1 | 12.8 | 525 | 211 |
| Dunwoody CDP | 1 225 | 3 807 | 34.3 | 1 597 | 1 087 | 70 | 6.4 | 24 177 | 96.1 | 65.5 | 3 163 | 1 398 |
| North Atlanta CDP | 867 | 3 283 | 18.4 | 2 883 | 1 550 | 567 | 36.6 | 26 752 | 79.5 | 44.3 | 2 146 | 742 |
| Lithonia CCD | 3 879 | 16 037 | 7.7 | 4 612 | 4 110 | 311 | 7.6 | 44 237 | 89.6 | 30.3 | 6 331 | 599 |
| Lithonia city | 130 | 520 | 7.3 | 104 | 136 | 18 | 13.2 | 1 219 | 66.5 | 7.5 | 127 | 31 |
| Redan CDP (part) | 1 138 | 4 346 | 6.1 | 1 112 | 1 185 | 101 | 8.5 | 11 042 | 90.3 | 25.9 | 1 535 | 88 |
| Stone Mountain CCD | 2 023 | 7 820 | 10.7 | 3 145 | 2 055 | 215 | 10.5 | 25 833 | 87.8 | 29.9 | 3 630 | 657 |
| Pine Lake city (part) | 13 | 57 | 12.3 | 56 | 17 | - | - | 429 | 87.9 | 37.1 | 51 | 17 |
| Stone Mountain city | 329 | 1 458 | 3.8 | 447 | 388 | 43 | 11.1 | 4 083 | 80.1 | 21.3 | 547 | 106 |
| Tucker CCD | 2 049 | 7 074 | 15.7 | 3 255 | 2 114 | 328 | 15.5 | 41 822 | 91.3 | 47.1 | 6 070 | 2 729 |
| North Decatur CDP (part) | 36 | 54 | 9.3 | 23 | - | - | (X) | 373 | 98.4 | 63.5 | 28 | 13 |
| Tucker CDP (part) | 945 | 3 559 | 13.9 | 1 043 | 952 | 92 | 9.7 | 18 245 | 89.2 | 41.9 | 2 800 | 1 239 |
| Dodge County | 657 | 3 694 | 1.7 | 555 | 1 113 | 209 | 18.8 | 12 501 | 66.3 | 11.6 | 1 726 | 496 |
| Chauncey CCD | 63 | 358 | 6.1 | 34 | 115 | 18 | 15.7 | 1 239 | 65.5 | 7.3 | 139 | 41 |
| Chauncey town | 12 | 59 | 3.4 | 8 | 17 | 1 | 5.9 | 178 | 65.2 | 7.3 | 15 | 3 |
| Milan town (part) | 10 | 67 | - | 6 | 21 | 6 | 28.6 | 277 | 69.0 | 9.4 | 46 | 10 |
| Chester CCD | 37 | 369 | 7.0 | 42 | 138 | 35 | 25.4 | 2 044 | 68.7 | 11.1 | 357 | 58 |
| Chester town | 5 | 73 | 2.7 | 4 | 36 | 7 | 19.4 | 215 | 60.0 | 5.6 | 27 | 8 |
| Eastman CCD | 515 | 2 632 | 0.3 | 407 | 772 | 152 | 19.7 | 8 098 | 66.3 | 12.5 | 1 115 | 353 |
| Eastman city | 201 | 1 060 | 0.7 | 165 | 382 | 82 | 21.5 | 3 223 | 69.3 | 16.6 | 487 | 176 |
| Rhine CCD | 42 | 335 | 2.7 | 72 | 88 | 4 | 4.5 | 1 120 | 62.6 | 10.7 | 115 | 44 |
| Rhine town | 12 | 80 | - | 11 | 19 | 2 | 10.5 | 289 | 59.2 | 12.5 | 22 | 5 |
| Dooly County | 428 | 2 305 | 12.3 | 384 | 681 | 86 | 12.6 | 7 309 | 68.5 | 9.6 | 985 | 242 |
| Byromville CCD | 78 | 352 | 11.6 | 33 | 83 | 10 | 12.0 | 1 008 | 62.7 | 7.2 | 130 | 33 |
| Byromville town | 16 | 61 | 18.0 | 10 | 23 | 1 | 4.3 | 262 | 45.8 | 5.0 | 26 | 8 |
| Dooling town | 2 | 61 | 26.2 | 5 | 22 | 7 | 31.8 | 95 | 58.9 | 6.3 | 15 | - |
| Lilly city | 14 | 51 | 2.0 | 2 | 14 | 2 | 14.3 | 96 | 74.0 | 15.6 | 12 | 4 |
| Unadilla CCD | 110 | 833 | 9.7 | 110 | 212 | 33 | 15.6 | 3 048 | 69.2 | 5.9 | 486 | 89 |
| Pinehurst city | 2 | 39 | 2.6 | 9 | 5 | - | - | 242 | 62.4 | 18.2 | 31 | 15 |
| Unadilla city | 70 | 485 | 11.1 | 36 | 109 | 26 | 23.9 | 1 938 | 68.6 | 3.4 | 346 | 39 |
| Vienna CCD | 240 | 1 120 | 14.5 | 241 | 386 | 43 | 11.1 | 3 253 | 69.6 | 13.8 | 369 | 120 |
| Vienna city | 139 | 638 | 7.5 | 95 | 216 | 30 | 13.9 | 1 803 | 63.1 | 14.7 | 167 | 29 |
| Dougherty County | 3 523 | 18 663 | 10.3 | 6 215 | 6 697 | 749 | 11.2 | 58 024 | 73.7 | 17.8 | 9 503 | 2 962 |
| East Dougherty CCD | 1 475 | 8 002 | 5.1 | 2 841 | 3 409 | 373 | 10.9 | 19 467 | 68.6 | 8.2 | 3 280 | 817 |
| Albany city (part) | 1 056 | 5 519 | 3.5 | 2 289 | 2 672 | 297 | 11.1 | 11 290 | 62.9 | 5.8 | 1 684 | 375 |
| Putney CDP | 71 | 519 | 13.9 | 133 | 205 | 42 | 20.5 | 2 053 | 74.6 | 5.3 | 432 | 111 |
| West Dougherty CCD | 2 048 | 10 661 | 14.1 | 3 374 | 3 288 | 376 | 11.4 | 38 557 | 76.2 | 22.7 | 6 223 | 2 145 |
| Albany city (part) | 1 848 | 9 640 | 12.7 | 3 189 | 2 973 | 315 | 10.6 | 34 519 | 75.6 | 22.2 | 5 569 | 1 907 |
| Douglas County | 3 518 | 17 720 | 8.2 | 4 171 | 4 929 | 481 | 9.8 | 58 687 | 81.1 | 19.2 | 9 620 | 1 960 |
| Bill Arp CCD | 1 081 | 6 112 | 8.4 | 1 273 | 1 815 | 148 | 8.2 | 19 247 | 85.9 | 22.3 | 3 228 | 563 |
| Douglasville city (part) | 206 | 1 003 | 13.6 | 212 | 258 | 24 | 9.3 | 3 173 | 94.6 | 42.6 | 567 | 59 |
| Fairplay CCD | 181 | 1 028 | 8.6 | 187 | 284 | 16 | 5.6 | 3 597 | 83.6 | 16.0 | 706 | 136 |
| Lithia Springs-Douglasville CCD | 2 047 | 9 596 | 8.0 | 2 503 | 2 572 | 303 | 11.8 | 32 103 | 79.4 | 18.8 | 5 082 | 1 141 |
| Austell city (part) | - | 84 | - | - | 15 | - | - | 131 | 73.3 | - | 25 | - |
| Douglasville city (part) | 704 | 2 923 | 8.5 | 988 | 798 | 106 | 13.3 | 8 883 | 77.5 | 20.4 | 1 360 | 296 |
| Lithia Springs city | 35 | 355 | 11.3 | 79 | 124 | 22 | 17.7 | 1 523 | 65.5 | 8.3 | 310 | 130 |

Table 3. Education and Veteran Status: 2000—Con.

[Data based on a sample (except Tables 65-68). For information on confidentiality protection, coverage, sampling error, and nonsampling error, see Appendix G. For location of definitions, see "How to Use This Census Report"]

| State County County Subdivision Place | Population 3 years and over enrolled in school | | | | Population 16 to 19 years | | | Population 25 years and over | | | Civilian veterans 18 years and over | |
|--|---|------------------------------|---------------------------------|-------------------------------------|---------------------------|---|---------|------------------------------|--|--|--|-------------------------|
| | Pre- primary school | Elementary or high school | | College or graduate school | Total | Not enrolled in school and not high school graduate | | Number | Percent high school graduate or higher | Percent with Bachelor's degree or higher | Total | 65 years and over |
| | | Number | Percent in private school | | | Number | Percent | | | | | |
| Douglas County—Con. | | | | | | | | | | | | |
| Winston CCD | 209 | 984 | 8.6 | 208 | 258 | 14 | 5.4 | 3 740 | 68.9 | 10.5 | 604 | 120 |
| Douglasville city (part) | 6 | - | (X) | 13 | - | - | (X) | 32 | 71.9 | 18.8 | 10 | 10 |
| Villa Rica city (part) | - | 27 | - | 34 | 19 | - | - | 138 | 81.9 | 22.5 | 38 | - |
| Early County | 520 | 2 363 | 5.8 | 393 | 679 | 105 | 15.5 | 7 872 | 68.4 | 12.6 | 916 | 272 |
| Blakely CCD | 399 | 1 633 | 3.7 | 270 | 438 | 88 | 20.1 | 5 397 | 67.7 | 13.6 | 587 | 196 |
| Blakely city | 331 | 1 054 | 1.1 | 155 | 304 | 76 | 25.0 | 3 442 | 63.9 | 12.6 | 347 | 119 |
| Damascus CCD | 54 | 326 | 17.8 | 38 | 135 | 5 | 3.7 | 1 098 | 69.1 | 10.6 | 179 | 45 |
| Arlington city (part) | 28 | 134 | 3.7 | 16 | 34 | 3 | 8.8 | 269 | 62.5 | 5.2 | 27 | 3 |
| Damascus town | 13 | 70 | 4.3 | 7 | 37 | - | - | 142 | 69.7 | 7.7 | 16 | 2 |
| Jakin CCD | 67 | 404 | 4.7 | 85 | 106 | 12 | 11.3 | 1 377 | 70.6 | 10.2 | 150 | 31 |
| Jakin city | 10 | 19 | - | 4 | 8 | - | - | 102 | 71.6 | 3.9 | 20 | 2 |
| Echols County | 134 | 768 | 1.3 | 97 | 235 | 61 | 26.0 | 2 167 | 60.5 | 8.4 | 255 | 89 |
| East Echols CCD | 87 | 392 | 1.3 | 59 | 73 | 17 | 23.3 | 998 | 55.9 | 3.1 | 128 | 51 |
| West Echols CCD | 47 | 376 | 1.3 | 38 | 162 | 44 | 27.2 | 1 169 | 64.3 | 12.8 | 127 | 38 |
| Effingham County | 1 646 | 7 806 | 3.4 | 1 184 | 2 334 | 237 | 10.2 | 23 129 | 78.9 | 13.6 | 4 334 | 845 |
| Guyton-Springfield CCD | 494 | 2 656 | 2.3 | 388 | 834 | 128 | 15.3 | 7 420 | 72.7 | 12.0 | 1 242 | 256 |
| Guyton city | 46 | 252 | 0.8 | 35 | 54 | 5 | 9.3 | 594 | 72.1 | 13.1 | 91 | 34 |
| Springfield city | 83 | 255 | 4.3 | 60 | 87 | 14 | 16.1 | 1 078 | 64.8 | 16.9 | 182 | 71 |
| Rincon CCD | 1 015 | 4 593 | 3.7 | 738 | 1 345 | 89 | 6.6 | 13 838 | 82.9 | 15.1 | 2 733 | 501 |
| Rincon city | 226 | 707 | 1.7 | 158 | 201 | 29 | 14.4 | 2 454 | 86.0 | 18.0 | 565 | 76 |
| Shawnee CCD | 137 | 557 | 5.2 | 58 | 155 | 20 | 12.9 | 1 871 | 73.5 | 9.0 | 359 | 88 |
| Elbert County | 511 | 3 831 | 1.8 | 492 | 1 142 | 172 | 15.1 | 13 617 | 67.2 | 9.8 | 1 836 | 728 |
| Bowman CCD | 84 | 544 | 5.7 | 97 | 186 | 68 | 36.6 | 2 216 | 69.8 | 8.2 | 292 | 123 |
| Bowman city | 22 | 150 | 16.7 | 28 | 39 | 10 | 25.6 | 594 | 65.5 | 10.6 | 82 | 40 |
| Coldwater Creek CCD | 49 | 495 | 1.8 | 79 | 128 | 42 | 32.8 | 1 840 | 71.6 | 8.4 | 244 | 109 |
| Elberton CCD | 378 | 2 792 | 1.0 | 316 | 828 | 62 | 7.5 | 9 561 | 65.8 | 10.5 | 1 300 | 496 |
| Elberton city | 102 | 849 | - | 84 | 312 | 38 | 12.2 | 3 188 | 64.9 | 16.2 | 462 | 164 |
| Emanuel County | 695 | 4 367 | 5.6 | 658 | 1 569 | 296 | 18.9 | 13 465 | 61.4 | 10.1 | 1 505 | 616 |
| Adrian CCD | 26 | 268 | 6.0 | 29 | 92 | 30 | 32.6 | 920 | 54.1 | 3.9 | 119 | 42 |
| Adrian city (part) | 2 | 27 | - | 2 | 7 | 1 | 14.3 | 183 | 65.6 | 7.1 | 36 | 8 |
| Oak Park CCD | 17 | 151 | 15.9 | 53 | 101 | 35 | 34.7 | 652 | 64.3 | 9.8 | 75 | 29 |
| Oak Park town (part) | 3 | 39 | 5.1 | 13 | 14 | 5 | 35.7 | 182 | 57.7 | 4.4 | 30 | 9 |
| Summertown CCD | 55 | 378 | 2.6 | 112 | 98 | 17 | 17.3 | 1 228 | 61.0 | 6.8 | 111 | 33 |
| Summertown town | 4 | 42 | 11.9 | 7 | 11 | 2 | 18.2 | 82 | 54.9 | 2.4 | 8 | 4 |
| Swainsboro CCD | 450 | 2 610 | 5.9 | 325 | 887 | 131 | 14.8 | 7 767 | 64.0 | 11.8 | 862 | 390 |
| Nunez town | 10 | 31 | - | 7 | 15 | - | - | 114 | 54.4 | 0.9 | 2 | - |
| Oak Park town (part) | 3 | 2 | - | 2 | 2 | - | - | 16 | 75.0 | - | - | - |
| Swainsboro city | 256 | 1 401 | 5.9 | 150 | 395 | 35 | 8.9 | 4 231 | 64.7 | 12.5 | 484 | 244 |
| Twin City CCD | 147 | 960 | 4.3 | 139 | 391 | 83 | 21.2 | 2 898 | 56.6 | 8.8 | 338 | 122 |
| Garfield town | 2 | 48 | - | 6 | 15 | - | - | 86 | 59.3 | 2.3 | 23 | 15 |
| Oak Park town (part) | 3 | 19 | - | - | 2 | - | - | 20 | 40.0 | - | 2 | - |
| Stillmore town | 23 | 142 | - | 19 | 85 | 46 | 54.1 | 400 | 47.8 | 5.5 | 44 | 11 |
| Twin City city | 55 | 328 | 2.1 | 43 | 147 | 26 | 17.7 | 1 072 | 51.8 | 6.8 | 133 | 40 |
| Evans County | 255 | 2 128 | 7.2 | 205 | 629 | 153 | 24.3 | 6 540 | 65.7 | 9.0 | 842 | 258 |
| Canochee CCD | 84 | 509 | 0.8 | 47 | 128 | 18 | 14.1 | 1 580 | 65.7 | 6.0 | 244 | 66 |
| Claxton CCD | 171 | 1 619 | 9.2 | 158 | 501 | 135 | 26.9 | 4 960 | 65.7 | 9.9 | 598 | 192 |
| Bellville city | 9 | 21 | 14.3 | 5 | 3 | - | - | 103 | 78.6 | 10.7 | 14 | 2 |
| Claxton city | 74 | 490 | 9.0 | 63 | 127 | 37 | 29.1 | 1 483 | 66.7 | 15.2 | 159 | 66 |
| Daisy city | - | 18 | - | - | 1 | 1 | 100.0 | 82 | 59.8 | 13.4 | 10 | 6 |
| Hagan city | 28 | 130 | 20.0 | 15 | 44 | 16 | 36.4 | 522 | 70.3 | 10.7 | 78 | 29 |
| Fannin County | 434 | 2 953 | 4.2 | 474 | 848 | 60 | 7.1 | 14 291 | 70.9 | 10.4 | 2 189 | 1 039 |
| Blue Ridge CCD | 113 | 836 | 2.0 | 137 | 205 | 25 | 12.2 | 3 870 | 68.6 | 11.3 | 586 | 302 |
| Blue Ridge city | 31 | 194 | 4.6 | 17 | 64 | 22 | 34.4 | 815 | 61.5 | 6.7 | 145 | 71 |
| Higdon-Mobile CCD | 45 | 347 | - | 24 | 47 | - | - | 1 362 | 75.5 | 15.3 | 197 | 91 |
| McCaysville CCD | 115 | 771 | 3.2 | 166 | 295 | 23 | 7.8 | 4 067 | 73.7 | 7.4 | 630 | 300 |
| McCaysville city | 17 | 137 | 1.5 | 12 | 37 | 11 | 29.7 | 801 | 61.0 | 6.1 | 106 | 57 |
| Mineral Bluff CCD | 58 | 458 | 10.5 | 47 | 143 | 3 | 2.1 | 2 030 | 65.7 | 6.1 | 346 | 131 |
| Morganton CCD | 103 | 541 | 6.3 | 100 | 158 | 9 | 5.7 | 2 962 | 71.7 | 14.1 | 430 | 215 |
| Morganton town | 6 | 40 | 12.5 | 16 | 15 | 2 | 13.3 | 220 | 65.5 | 17.3 | 32 | 18 |
| Fayette County | 3 401 | 20 198 | 10.0 | 3 663 | 5 421 | 225 | 4.2 | 59 016 | 92.4 | 36.2 | 11 490 | 2 665 |
| Brooks CCD | 311 | 1 732 | 11.9 | 275 | 449 | 32 | 7.1 | 4 946 | 91.6 | 25.6 | 850 | 204 |
| Brooks town | 12 | 103 | 4.9 | 34 | 35 | - | - | 390 | 87.9 | 8.7 | 96 | 41 |
| Woolsey town | 2 | 51 | 13.7 | - | 15 | - | - | 109 | 94.5 | 28.4 | 16 | 4 |
| Fayetteville CCD | 1 173 | 7 617 | 8.1 | 1 786 | 2 199 | 75 | 3.4 | 24 777 | 91.2 | 31.9 | 5 080 | 1 309 |
| Fayetteville city (part) | 379 | 1 752 | 7.4 | 488 | 467 | 34 | 7.3 | 7 189 | 91.3 | 30.6 | 1 493 | 472 |
| Tyrone CCD | 1 917 | 10 849 | 11.0 | 1 602 | 2 773 | 118 | 4.3 | 29 293 | 93.5 | 41.6 | 5 560 | 1 152 |
| Fayetteville city (part) | 57 | 93 | - | 17 | 13 | - | - | 477 | 81.8 | 42.6 | 91 | 20 |
| Peachtree City city | 1 327 | 7 609 | 9.8 | 1 077 | 1 969 | 48 | 2.4 | 20 222 | 96.2 | 46.2 | 3 951 | 824 |
| Tyrone town | 193 | 728 | 14.6 | 139 | 202 | 29 | 14.4 | 2 547 | 89.2 | 30.4 | 490 | 81 |
| Floyd County | 2 892 | 15 270 | 7.0 | 4 971 | 5 395 | 768 | 14.2 | 58 651 | 71.5 | 15.8 | 8 637 | 3 380 |
| Armuchee CCD | 305 | 1 753 | 3.0 | 529 | 512 | 48 | 9.4 | 5 973 | 77.0 | 15.8 | 976 | 269 |
| Rome city (part) | 8 | 34 | - | 7 | 9 | - | - | 185 | 64.9 | 35.1 | 9 | - |
| Cave Spring CCD | 118 | 829 | 7.7 | 126 | 188 | 29 | 15.4 | 3 153 | 69.6 | 13.8 | 466 | 189 |
| Cave Spring city | 21 | 133 | - | 24 | 38 | 8 | 21.1 | 688 | 73.3 | 15.1 | 111 | 64 |
| Rome CCD | 2 332 | 12 120 | 7.7 | 4 145 | 4 461 | 620 | 13.9 | 46 612 | 70.9 | 16.4 | 6 656 | 2 721 |
| Lindale CDP | 196 | 614 | - | 138 | 207 | 46 | 22.2 | 2 781 | 71.2 | 10.9 | 509 | 236 |
| Rome city (part) | 1 126 | 5 892 | 7.6 | 1 942 | 2 255 | 363 | 16.1 | 22 212 | 68.2 | 18.8 | 2 933 | 1 313 |
| Shannon CCD | 137 | 568 | 3.3 | 171 | 234 | 71 | 30.3 | 2 913 | 70.6 | 8.3 | 539 | 201 |
| Shannon CDP | 73 | 164 | - | 46 | 66 | 13 | 19.7 | 1 348 | 69.0 | 5.6 | 251 | 125 |
| Forsyth County | 4 903 | 15 992 | 8.7 | 2 978 | 3 849 | 618 | 16.1 | 65 027 | 85.7 | 34.6 | 8 619 | 2 125 |
| Big Creek CCD | 1 701 | 4 287 | 14.0 | 603 | 862 | 188 | 21.8 | 17 589 | 91.0 | 48.5 | 2 044 | 382 |
| Chestatee CCD | 355 | 1 745 | 4.1 | 282 | 446 | 45 | 10.1 | 6 341 | 75.5 | 19.9 | 984 | 235 |

Table 3. Education and Veteran Status: 2000—Con.

[Data based on a sample (except Tables 65-68). For information on confidentiality protection, coverage, sampling error, and nonsampling error, see Appendix G. For location of definitions, see "How to Use This Census Report"]

| State County County Subdivision Place | Population 3 years and over enrolled in school | | | | Population 16 to 19 years | | | Population 25 years and over | | | Civilian veterans 18 years and over | |
|--|--|---------------------------|---------------------------|----------------------------|---------------------------|---|---------|--|--|-------|-------------------------------------|--------|
| | Pre- primary school | Elementary or high school | | College or graduate school | Total | Not enrolled in school and not high school graduate | | Percent high school graduate or higher | Percent with Bachelor's degree or higher | Total | 65 years and over | |
| | | Number | Percent in private school | | | Number | Percent | | | | | |
| | | | | | | | | | | | | Number |
| Forsyth County—Con. | | | | | | | | | | | | |
| Cumming CCD | 2 476 | 8 295 | 7.1 | 1 757 | 2 054 | 320 | 15.6 | 34 787 | 84.8 | 31.7 | 4 691 | 1 288 |
| Cumming city | 111 | 491 | - | 189 | 319 | 110 | 34.5 | 2 920 | 64.7 | 16.7 | 318 | 107 |
| Silver City CCD | 371 | 1 665 | 8.0 | 336 | 487 | 65 | 13.3 | 6 310 | 86.5 | 26.4 | 900 | 220 |
| Franklin County | 591 | 3 398 | 1.5 | 1 013 | 1 120 | 133 | 11.9 | 13 448 | 67.0 | 10.3 | 2 009 | 798 |
| Carnesville CCD | 162 | 962 | 1.1 | 133 | 286 | 18 | 6.3 | 3 564 | 68.0 | 9.4 | 506 | 189 |
| Carnesville city | 9 | 152 | 1.3 | 20 | 50 | 13 | 26.0 | 355 | 64.5 | 20.0 | 47 | 16 |
| Lavonia CCD | 213 | 1 113 | - | 203 | 331 | 60 | 18.1 | 4 670 | 68.5 | 10.4 | 806 | 291 |
| Gumlog CDP | 68 | 302 | - | 29 | 59 | 7 | 11.9 | 1 476 | 74.0 | 15.9 | 296 | 97 |
| Lavonia city | 68 | 345 | - | 68 | 140 | 32 | 22.9 | 1 130 | 57.6 | 11.2 | 163 | 75 |
| Martin town (part) | - | - | (X) | - | - | - | (X) | - | (X) | (X) | - | - |
| Royston CCD | 112 | 796 | 1.4 | 577 | 351 | 30 | 8.5 | 3 293 | 62.3 | 12.4 | 405 | 214 |
| Canon city (part) | 8 | 116 | - | 7 | 33 | 2 | 6.1 | 463 | 51.0 | 7.3 | 51 | 32 |
| Franklin Springs city | 8 | 65 | 3.1 | 378 | 149 | - | - | 324 | 88.9 | 44.4 | 42 | 23 |
| Royston city (part) | 47 | 256 | 2.7 | 39 | 64 | 13 | 20.3 | 1 320 | 54.5 | 9.6 | 139 | 107 |
| Sandy Cross CCD | 104 | 527 | 5.5 | 100 | 152 | 25 | 16.4 | 1 921 | 69.9 | 8.4 | 292 | 104 |
| Fulton County | 30 967 | 133 618 | 12.7 | 55 078 | 44 610 | 6 099 | 13.7 | 527 738 | 84.0 | 41.4 | 61 642 | 17 096 |
| Atlanta CCD | 16 158 | 72 923 | 14.6 | 40 283 | 28 530 | 3 924 | 13.8 | 325 096 | 80.7 | 39.5 | 37 171 | 11 433 |
| Atlanta city (part) | 13 095 | 58 965 | 10.0 | 33 955 | 23 969 | 3 335 | 13.9 | 247 498 | 77.3 | 34.7 | 27 734 | 8 168 |
| College Park city (part) | - | - | (X) | - | - | - | (X) | - | (X) | (X) | - | - |
| East Point city (part) | 14 | 11 | - | - | 11 | - | - | 44 | 100.0 | 29.5 | 25 | - |
| Hapeville city (part) | 125 | 1 011 | 10.5 | 290 | 302 | 74 | 24.5 | 4 055 | 68.0 | 12.1 | 561 | 212 |
| Roswell city (part) | - | - | (X) | - | - | - | (X) | - | (X) | (X) | - | - |
| Sandy Springs CDP (part) | 2 327 | 9 778 | 41.8 | 5 131 | 3 218 | 428 | 13.3 | 61 790 | 93.9 | 60.2 | 7 112 | 2 636 |
| College Park CCD | 758 | 3 427 | 3.8 | 1 295 | 985 | 225 | 22.8 | 9 855 | 76.5 | 17.8 | 1 184 | 178 |
| College Park city (part) | 710 | 3 329 | 3.9 | 1 261 | 958 | 225 | 23.5 | 9 590 | 76.4 | 17.9 | 1 124 | 167 |
| East Point city (part) | - | - | (X) | - | - | - | (X) | 10 | 100.0 | - | 4 | - |
| East Point CCD | 1 963 | 8 341 | 5.5 | 2 270 | 2 412 | 528 | 21.9 | 24 872 | 76.4 | 17.7 | 3 482 | 963 |
| Atlanta city (part) | - | - | (X) | - | - | - | (X) | 19 | 100.0 | - | 12 | - |
| College Park city (part) | - | - | (X) | - | - | - | (X) | - | (X) | (X) | - | - |
| East Point city (part) | 1 768 | 7 591 | 6.0 | 2 070 | 2 136 | 476 | 22.3 | 23 176 | 75.9 | 17.5 | 3 304 | 925 |
| Hapeville city (part) | - | - | (X) | - | - | - | (X) | - | (X) | (X) | - | - |
| Fairburn-Union City CCD | 2 018 | 9 287 | 7.4 | 2 157 | 2 832 | 462 | 16.3 | 29 372 | 81.9 | 20.3 | 4 678 | 1 005 |
| College Park city (part) | 178 | 630 | - | 47 | 154 | 52 | 33.8 | 1 103 | 76.0 | 9.2 | 88 | - |
| East Point city (part) | - | - | (X) | - | - | - | (X) | - | (X) | (X) | - | - |
| Fairburn city | 194 | 938 | 13.8 | 204 | 224 | 63 | 28.1 | 3 258 | 77.9 | 18.0 | 547 | 207 |
| Union City city | 416 | 2 002 | 6.7 | 476 | 610 | 103 | 16.9 | 7 370 | 76.8 | 18.9 | 1 192 | 324 |
| Palmetto CCD | 210 | 1 176 | 14.8 | 125 | 372 | 87 | 23.4 | 4 137 | 74.3 | 12.3 | 625 | 197 |
| Palmetto city (part) | 69 | 532 | 7.1 | 57 | 145 | 33 | 22.8 | 1 773 | 63.9 | 7.3 | 268 | 63 |
| Roswell-Alpharetta CCD | 9 860 | 38 464 | 12.7 | 8 948 | 9 479 | 873 | 9.2 | 134 406 | 94.7 | 57.6 | 14 502 | 3 320 |
| Alpharetta city | 1 659 | 5 736 | 11.0 | 1 506 | 1 339 | 159 | 11.9 | 22 591 | 95.2 | 57.1 | 2 428 | 567 |
| Mountain Park city (part) | 17 | 63 | 19.0 | 7 | 15 | - | - | 348 | 92.8 | 34.5 | 56 | 6 |
| Roswell city (part) | 2 732 | 13 607 | 14.4 | 3 867 | 4 177 | 498 | 11.9 | 53 703 | 92.8 | 52.6 | 6 455 | 1 674 |
| Sandy Springs CDP (part) | - | - | (X) | - | - | - | (X) | 11 | 100.0 | 100.0 | 11 | 11 |
| Gilmer County | 646 | 3 633 | 5.3 | 471 | 1 144 | 300 | 26.2 | 15 718 | 66.0 | 12.9 | 2 682 | 1 008 |
| Cartecay CCD | 70 | 564 | 2.5 | 47 | 152 | 66 | 43.4 | 2 131 | 69.2 | 13.0 | 353 | 136 |
| Carters Lake CCD | 161 | 1 156 | 5.4 | 96 | 360 | 98 | 27.2 | 4 038 | 67.2 | 12.9 | 713 | 242 |
| Ellijay city (part) | - | - | (X) | - | - | - | (X) | 1 | 100.0 | - | - | - |
| Cohutta CCD | 163 | 528 | 12.3 | 114 | 137 | 18 | 13.1 | 3 194 | 68.4 | 13.1 | 542 | 194 |
| Ellijay CCD | 144 | 840 | 5.1 | 149 | 319 | 103 | 32.3 | 3 774 | 58.5 | 10.9 | 528 | 226 |
| East Ellijay city | 12 | 97 | 11.3 | 17 | 59 | 33 | 55.9 | 415 | 49.2 | 8.4 | 43 | 19 |
| Ellijay city (part) | 36 | 217 | 1.8 | 36 | 107 | 34 | 31.8 | 1 002 | 49.7 | 10.7 | 123 | 50 |
| Rich Mountain CCD | 108 | 545 | 1.3 | 65 | 176 | 15 | 8.5 | 2 581 | 69.3 | 15.5 | 546 | 210 |
| Glascocock County | 72 | 421 | 6.2 | 71 | 140 | 24 | 17.1 | 1 764 | 66.1 | 6.5 | 175 | 81 |
| Gibson CCD | 64 | 298 | 8.1 | 54 | 104 | 16 | 15.4 | 1 288 | 63.6 | 6.9 | 127 | 59 |
| Gibson city | 20 | 85 | 23.5 | 29 | 24 | 7 | 29.2 | 553 | 57.7 | 7.4 | 42 | 26 |
| Mitchell CCD | 8 | 123 | 1.6 | 17 | 36 | 8 | 22.2 | 476 | 72.9 | 5.3 | 48 | 22 |
| Edge Hill city | - | 16 | - | - | 5 | - | - | 25 | 92.0 | - | 2 | - |
| Mitchell town | 2 | 34 | 5.9 | 8 | 7 | - | - | 147 | 73.5 | - | 23 | 10 |
| Glynn County | 2 286 | 11 857 | 8.7 | 2 300 | 3 714 | 570 | 15.3 | 44 806 | 82.2 | 23.8 | 8 293 | 2 948 |
| Brunswick CCD | 1 317 | 5 652 | 4.8 | 1 200 | 1 690 | 300 | 17.8 | 19 840 | 72.7 | 12.1 | 3 453 | 1 093 |
| Brunswick city | 620 | 2 934 | 3.5 | 529 | 848 | 193 | 22.8 | 9 543 | 66.4 | 11.4 | 1 434 | 482 |
| Country Club Estates CDP (part) | 239 | 1 204 | 2.8 | 364 | 345 | 26 | 7.5 | 4 110 | 83.0 | 15.9 | 922 | 193 |
| Dock Junction CDP (part) | 312 | 1 139 | 4.9 | 206 | 369 | 60 | 16.3 | 4 491 | 72.0 | 8.1 | 808 | 318 |
| Everett CCD | 426 | 3 186 | 7.3 | 523 | 1 236 | 204 | 16.5 | 9 484 | 85.9 | 17.5 | 1 786 | 376 |
| Country Club Estates CDP (part) | 32 | 141 | 31.9 | 109 | 63 | - | - | 706 | 94.2 | 27.2 | 184 | 59 |
| Dock Junction CDP (part) | - | 24 | - | - | - | - | (X) | 20 | 100.0 | 55.0 | - | - |
| St. Simons CCD | 358 | 2 025 | 21.5 | 410 | 472 | 29 | 6.1 | 11 162 | 95.4 | 51.6 | 2 163 | 1 076 |
| St. Simons CDP | 317 | 1 902 | 19.5 | 383 | 443 | 16 | 3.6 | 10 211 | 95.5 | 51.5 | 1 964 | 958 |
| Thalmann CCD | 185 | 994 | 9.8 | 167 | 316 | 37 | 11.7 | 4 320 | 83.7 | 19.3 | 891 | 403 |
| Gordon County | 1 398 | 7 690 | 4.7 | 1 266 | 2 497 | 432 | 17.3 | 28 490 | 65.9 | 10.6 | 3 850 | 1 277 |
| Calhoun CCD | 886 | 4 417 | 5.4 | 810 | 1 649 | 325 | 19.7 | 17 208 | 65.4 | 11.5 | 2 404 | 792 |
| Calhoun city (part) | 307 | 1 579 | 5.4 | 269 | 635 | 171 | 26.9 | 6 646 | 65.8 | 15.7 | 904 | 328 |
| Plainville city | 11 | 51 | - | - | 19 | 4 | 21.1 | 171 | 48.5 | 3.5 | 28 | 5 |
| Resaca city (part) | 5 | 57 | 14.0 | 6 | 17 | 4 | 23.5 | 221 | 19.9 | 1.4 | 11 | 4 |
| Fairmount CCD | 170 | 1 002 | 4.3 | 161 | 272 | 41 | 15.1 | 3 584 | 69.7 | 9.2 | 463 | 115 |
| Fairmount city | 16 | 127 | - | 30 | 51 | 24 | 47.1 | 524 | 66.6 | 6.9 | 66 | 19 |
| Red Bud CCD | 211 | 1 033 | 3.2 | 123 | 237 | 37 | 15.6 | 3 376 | 66.3 | 11.6 | 399 | 102 |
| Ranger town | 3 | 7 | - | - | - | - | (X) | 75 | 41.3 | 5.3 | 24 | 12 |
| Sugar Valley-Resaca CCD | 131 | 1 238 | 3.7 | 172 | 339 | 29 | 8.6 | 4 322 | 64.3 | 7.6 | 584 | 268 |
| Calhoun city (part) | - | - | (X) | - | - | - | (X) | 137 | 100.0 | 51.1 | 25 | 17 |
| Resaca city (part) | 16 | 99 | - | 11 | 14 | 6 | 42.9 | 345 | 62.6 | 2.9 | 33 | 16 |
| Grady County | 748 | 4 673 | 6.3 | 764 | 1 473 | 242 | 16.4 | 14 988 | 69.4 | 10.6 | 1 979 | 729 |
| Cairo CCD | 551 | 3 339 | 5.9 | 541 | 1 071 | 211 | 19.7 | 10 089 | 67.3 | 10.9 | 1 248 | 484 |
| Cairo city | 343 | 2 123 | 7.1 | 339 | 586 | 100 | 17.1 | 5 616 | 63.4 | 12.6 | 678 | 289 |
| Calvary-Reno CCD | 52 | 391 | 5.9 | 31 | 103 | 13 | 12.6 | 1 186 | 71.2 | 13.8 | 156 | 64 |
| Duncanville CCD | 16 | 36 | - | 43 | 20 | - | - | 352 | 82.1 | 17.3 | 56 | 21 |

Table 3. Education and Veteran Status: 2000—Con.

[Data based on a sample (except Tables 65-68). For information on confidentiality protection, coverage, sampling error, and nonsampling error, see Appendix G. For location of definitions, see "How to Use This Census Report"]

| State County County Subdivision Place | Population 3 years and over enrolled in school | | | | Population 16 to 19 years | | | Population 25 years and over | | | Civilian veterans 18 years and over | |
|--|---|------------------------------|---------------------------------|-------------------------------------|---------------------------|---|---------|------------------------------|--|--|--|-------------------------|
| | Pre- primary school | Elementary or high school | | College or graduate school | Total | Not enrolled in school and not high school graduate | | Number | Percent high school graduate or higher | Percent with Bachelor's degree or higher | Total | 65 years and over |
| | | Number | Percent in private school | | | Number | Percent | | | | | |
| Grady County—Con. | | | | | | | | | | | | |
| Lime Sink CCD | 31 | 78 | 6.4 | 21 | 24 | - | - | 345 | 73.3 | 12.2 | 84 | 35 |
| Spence CCD | 34 | 238 | - | 36 | 71 | 6 | 8.5 | 976 | 80.3 | 7.4 | 151 | 36 |
| Whigham CCD | 64 | 591 | 11.3 | 92 | 184 | 12 | 6.5 | 2 040 | 70.6 | 7.3 | 284 | 89 |
| Whigham city | 15 | 126 | - | 18 | 34 | - | - | 460 | 55.9 | 4.1 | 57 | 11 |
| Greene County | 536 | 2 519 | 13.5 | 330 | 821 | 145 | 17.7 | 9 508 | 70.1 | 17.6 | 1 470 | 487 |
| Greensboro CCD | 280 | 1 158 | 16.1 | 180 | 392 | 83 | 21.2 | 4 892 | 74.6 | 26.0 | 807 | 285 |
| Greensboro city | 186 | 581 | 3.4 | 67 | 222 | 65 | 29.3 | 1 926 | 62.7 | 12.7 | 215 | 95 |
| Greshamville CCD | 20 | 168 | 15.5 | 23 | 65 | - | - | 709 | 70.7 | 7.6 | 123 | 35 |
| Siloam CCD | 71 | 222 | 11.3 | 30 | 70 | 3 | 4.3 | 718 | 61.8 | 3.1 | 108 | 16 |
| Siloam town | 6 | 35 | 8.6 | - | 20 | 3 | 15.0 | 235 | 54.0 | 2.1 | 19 | 4 |
| Union Point CCD | 68 | 491 | 10.2 | 51 | 130 | 28 | 21.5 | 1 568 | 58.4 | 7.3 | 193 | 81 |
| Union Point city | 52 | 293 | 9.2 | 28 | 79 | 16 | 20.3 | 1 062 | 59.8 | 7.4 | 150 | 74 |
| White Plains CCD | 65 | 228 | 14.5 | 37 | 60 | 3 | 5.0 | 987 | 77.6 | 16.7 | 180 | 42 |
| White Plains city | 21 | 67 | 13.4 | 7 | 20 | 2 | 10.0 | 194 | 64.4 | 12.9 | 10 | 4 |
| Woodville CCD | 32 | 252 | 8.3 | 9 | 104 | 28 | 26.9 | 634 | 60.7 | 7.3 | 59 | 28 |
| Woodville city | 17 | 112 | 5.4 | 9 | 27 | 11 | 40.7 | 235 | 60.0 | 8.5 | 25 | 7 |
| Gwinnett County | 24 197 | 109 619 | 6.8 | 27 694 | 31 269 | 3 522 | 11.3 | 372 628 | 87.3 | 34.1 | 45 980 | 8 627 |
| Buford CCD | 1 096 | 4 704 | 5.5 | 951 | 1 309 | 220 | 16.8 | 18 274 | 79.0 | 24.2 | 2 326 | 474 |
| Buford city (part) | 383 | 1 645 | 4.6 | 283 | 566 | 157 | 27.7 | 6 225 | 66.4 | 13.1 | 734 | 164 |
| Rest Haven town (part) | 9 | 23 | 39.1 | - | 7 | 2 | 28.6 | 48 | 87.5 | 2.1 | 7 | - |
| Sugar Hill city (part) | 484 | 1 938 | 4.5 | 397 | 447 | 30 | 6.7 | 7 110 | 83.7 | 28.4 | 901 | 185 |
| Dacula-Rocky Creek CCD | 1 788 | 7 666 | 7.2 | 1 403 | 1 888 | 207 | 11.0 | 25 577 | 88.2 | 27.1 | 3 399 | 714 |
| Auburn city (part) | - | 58 | - | 8 | 14 | 14 | 100.0 | 165 | 100.0 | 10.9 | 26 | 10 |
| Braselton town (part) | 5 | 28 | 21.4 | 2 | 14 | - | - | 165 | 98.2 | 45.5 | 26 | 4 |
| Buford city (part) | - | 84 | - | 37 | 47 | - | - | 344 | 95.3 | 16.9 | 58 | 25 |
| Dacula city | 197 | 834 | 4.8 | 119 | 248 | 9 | 3.6 | 2 445 | 82.9 | 13.6 | 289 | 66 |
| Lawrenceville CCD | 7 508 | 29 825 | 5.3 | 7 353 | 8 383 | 730 | 8.7 | 96 968 | 87.6 | 32.1 | 11 680 | 1 822 |
| Lawrenceville city (part) | 726 | 3 540 | 3.1 | 752 | 1 198 | 189 | 15.8 | 13 761 | 73.5 | 18.7 | 1 729 | 464 |
| Suwanee city (part) | - | - | (X) | - | - | - | (X) | 85 | 64.7 | - | - | - |
| Lilburn CCD | 4 069 | 21 647 | 6.3 | 6 464 | 6 747 | 1 038 | 15.4 | 77 068 | 84.3 | 32.2 | 9 078 | 1 829 |
| Lilburn city | 339 | 2 218 | 9.8 | 687 | 686 | 58 | 8.5 | 7 373 | 84.3 | 31.8 | 700 | 149 |
| Mountain Park CDP | 360 | 2 177 | 4.9 | 441 | 464 | 15 | 3.2 | 7 988 | 90.9 | 35.9 | 1 172 | 509 |
| Norcross city (part) | - | - | (X) | - | - | - | (X) | - | (X) | (X) | - | - |
| Norcross CCD | 2 574 | 12 280 | 8.8 | 3 804 | 3 524 | 693 | 19.7 | 46 775 | 84.1 | 40.3 | 5 195 | 1 040 |
| Berkeley Lake city (part) | 68 | 328 | 12.2 | 55 | 82 | - | - | 1 174 | 97.9 | 67.2 | 117 | 37 |
| Duluth city (part) | - | - | (X) | - | - | - | (X) | - | (X) | (X) | - | - |
| Norcross city (part) | 162 | 1 237 | 3.6 | 296 | 533 | 188 | 35.3 | 5 397 | 67.5 | 22.8 | 549 | 125 |
| Snellville-Grayson CCD | 4 533 | 22 337 | 7.8 | 4 238 | 6 463 | 374 | 5.8 | 65 070 | 91.6 | 33.1 | 9 399 | 2 060 |
| Grayson city | 25 | 178 | 1.7 | 23 | 49 | - | - | 507 | 83.0 | 23.9 | 53 | 9 |
| Lawrenceville city (part) | 49 | 290 | 5.2 | 22 | 64 | 9 | 14.1 | 702 | 82.8 | 25.5 | 79 | 30 |
| Loganville city (part) | 68 | 242 | 2.1 | 43 | 45 | 3 | 6.7 | 829 | 86.0 | 21.0 | 113 | 31 |
| Snellville city | 467 | 3 004 | 5.6 | 519 | 871 | 49 | 5.6 | 9 777 | 91.0 | 29.1 | 1 535 | 561 |
| Suwanee-Duluth CCD | 2 629 | 11 160 | 8.2 | 3 481 | 2 955 | 260 | 8.8 | 42 896 | 92.0 | 44.9 | 4 903 | 688 |
| Berkeley Lake city (part) | - | 5 | - | 5 | - | - | - | 24 | 91.7 | 41.7 | 2 | - |
| Duluth city (part) | 863 | 3 398 | 5.4 | 1 204 | 1 006 | 65 | 6.5 | 15 041 | 92.8 | 45.7 | 1 716 | 220 |
| Sugar Hill city (part) | - | 16 | - | - | 8 | - | - | 98 | 51.0 | 7.1 | 29 | - |
| Suwanee city (part) | 308 | 1 954 | 9.8 | 401 | 494 | 4 | 0.8 | 5 659 | 93.3 | 46.3 | 687 | 123 |
| Habersham County | 957 | 5 703 | 3.7 | 1 506 | 2 244 | 533 | 23.8 | 23 501 | 70.9 | 15.8 | 3 588 | 1 341 |
| Clarksville CCD | 380 | 1 883 | 5.4 | 568 | 558 | 43 | 7.7 | 7 814 | 74.8 | 16.7 | 1 317 | 563 |
| Clarksville city | 42 | 181 | 10.5 | 43 | 62 | 19 | 30.6 | 1 015 | 78.5 | 22.2 | 167 | 91 |
| Comelia CCD | 481 | 3 334 | 3.2 | 855 | 1 525 | 456 | 29.9 | 13 448 | 67.9 | 15.2 | 1 895 | 638 |
| Alto town (part) | 15 | 83 | 3.6 | 17 | 17 | 1 | 5.9 | 278 | 57.2 | 10.4 | 42 | 16 |
| Baldwin city (part) | 62 | 304 | 2.3 | 75 | 110 | 70 | 63.6 | 1 195 | 57.5 | 12.1 | 140 | 42 |
| Cornelia city | 79 | 433 | 1.2 | 95 | 153 | 42 | 27.5 | 2 416 | 67.5 | 17.4 | 376 | 128 |
| Demorest city | 21 | 164 | 4.3 | 376 | 188 | 12 | 6.4 | 803 | 69.6 | 21.8 | 149 | 59 |
| Mount Airy town | 17 | 96 | 2.1 | 16 | 32 | 5 | 15.6 | 369 | 74.0 | 16.3 | 74 | 30 |
| Raoul CDP | 11 | 275 | 6.9 | 43 | 416 | 231 | 55.5 | 930 | 56.1 | 6.3 | 90 | 22 |
| Turnerville CCD | 96 | 486 | 0.8 | 83 | 161 | 34 | 21.1 | 2 239 | 75.1 | 16.8 | 376 | 140 |
| Tallah Falls town (part) | 3 | 8 | - | - | - | - | (X) | 58 | 81.0 | 13.8 | 13 | 5 |
| Hall County | 4 689 | 23 952 | 5.0 | 4 668 | 8 005 | 1 871 | 23.4 | 86 821 | 70.5 | 18.7 | 11 571 | 3 577 |
| Clermont CCD | 355 | 2 110 | 2.7 | 383 | 609 | 53 | 8.7 | 7 692 | 74.7 | 20.0 | 1 134 | 362 |
| Clermont town | 14 | 87 | 6.9 | 9 | 17 | 5 | 29.4 | 261 | 73.9 | 14.2 | 34 | 16 |
| Flowery Branch CCD | 878 | 3 702 | 4.8 | 801 | 997 | 133 | 13.3 | 14 039 | 83.9 | 21.3 | 2 076 | 399 |
| Braselton town (part) | - | - | (X) | - | - | - | (X) | 7 | 100.0 | - | - | - |
| Buford city (part) | 2 | 10 | - | - | 10 | - | - | 65 | 89.2 | - | 19 | 12 |
| Flowery Branch town (part) | 48 | 257 | 8.2 | 64 | 103 | 33 | 32.0 | 1 130 | 68.0 | 6.1 | 142 | 23 |
| Oakwood city (part) | - | - | (X) | - | - | - | (X) | - | (X) | (X) | - | - |
| Rest Haven town (part) | - | 2 | - | - | - | - | (X) | 20 | 75.0 | - | 8 | 3 |
| Gainesville CCD | 2 413 | 12 218 | 5.7 | 2 467 | 4 812 | 1 530 | 31.8 | 44 160 | 62.8 | 18.6 | 5 451 | 1 925 |
| Gainesville city (part) | 661 | 3 783 | 6.5 | 1 130 | 1 767 | 623 | 35.3 | 15 037 | 66.1 | 24.1 | 1 682 | 712 |
| Oakwood city (part) | - | 18 | - | - | - | - | (X) | 17 | 47.1 | - | - | - |
| Lula CCD | 239 | 1 318 | 1.6 | 219 | 413 | 45 | 10.9 | 4 906 | 70.2 | 9.8 | 699 | 224 |
| Gillsville city (part) | 4 | 19 | 31.6 | 10 | 11 | 1 | 9.1 | 124 | 70.2 | 14.5 | 21 | 12 |
| Lula city (part) | 49 | 296 | 3.7 | 36 | 68 | 7 | 10.3 | 898 | 68.5 | 8.1 | 140 | 42 |
| Murrayville CCD | 351 | 2 395 | 8.4 | 451 | 606 | 46 | 7.6 | 8 569 | 79.2 | 20.5 | 1 354 | 405 |
| Gainesville city (part) | 1 | - | (X) | - | - | - | (X) | 94 | 89.4 | 33.0 | 36 | 18 |
| Oakwood CCD | 453 | 2 209 | 2.3 | 347 | 568 | 64 | 11.3 | 7 455 | 76.8 | 17.2 | 857 | 262 |
| Flowery Branch town (part) | - | - | (X) | - | - | - | (X) | - | (X) | (X) | - | - |
| Gainesville city (part) | - | - | (X) | - | - | - | (X) | - | (X) | (X) | - | - |
| Oakwood city (part) | 73 | 468 | - | 118 | 171 | 10 | 5.8 | 1 532 | 77.3 | 10.1 | 112 | 51 |
| Hancock County | 390 | 1 984 | 8.4 | 330 | 587 | 55 | 9.4 | 6 618 | 62.2 | 9.8 | 759 | 183 |
| Devereux CCD | 54 | 242 | 12.4 | 80 | 86 | - | - | 1 224 | 66.7 | 6.9 | 205 | 47 |
| Linton CCD | 23 | 205 | 2.4 | 33 | 30 | - | - | 636 | 58.6 | 2.5 | 58 | 14 |
| Mayfield CCD | 77 | 281 | 12.8 | 26 | 123 | 23 | 18.7 | 549 | 59.2 | 3.1 | 40 | 16 |
| Sparta CCD | 236 | 1 256 | 7.6 | 191 | 348 | 32 | 9.2 | 4 209 | 61.9 | 12.6 | 456 | 106 |
| Sparta city | 58 | 266 | 9.8 | 62 | 103 | 8 | 7.8 | 1 020 | 62.4 | 11.4 | 86 | 39 |

Table 3. Education and Veteran Status: 2000—Con.

[Data based on a sample (except Tables 65-68). For information on confidentiality protection, coverage, sampling error, and nonsampling error, see Appendix G. For location of definitions, see "How to Use This Census Report"]

| State County County Subdivision Place | Population 3 years and over enrolled in school | | | | Population 16 to 19 years | | | Population 25 years and over | | | Civilian veterans 18 years and over | |
|--|---|------------------------------|---------------------------------|-------------------------------------|---------------------------|---|---------|------------------------------|--|--|--|-------------------------|
| | Pre- primary school | Elementary or high school | | College or graduate school | Total | Not enrolled in school and not high school graduate | | Number | Percent high school graduate or higher | Percent with Bachelor's degree or higher | Total | 65 years and over |
| | | Number | Percent in private school | | | Number | Percent | | | | | |
| Haralson County | 881 | 4 440 | 5.1 | 635 | 1 523 | 327 | 21.5 | 16 814 | 63.0 | 9.0 | 2 301 | 730 |
| Bremen CCD | 601 | 2 992 | 4.0 | 378 | 1 087 | 276 | 25.4 | 11 164 | 61.3 | 9.9 | 1 522 | 474 |
| Bremen city (part) | 197 | 684 | - | 85 | 295 | 55 | 18.6 | 3 083 | 70.0 | 15.8 | 494 | 216 |
| Buchanan city (part) | 18 | 93 | 1.1 | 23 | 35 | 4 | 11.4 | 341 | 58.1 | 6.2 | 35 | 18 |
| Tallapoosa city (part) | 56 | 218 | - | 29 | 83 | 25 | 30.1 | 837 | 62.5 | 14.0 | 59 | 24 |
| Temple city (part) | - | - | (X) | - | - | - | (X) | - | (X) | (X) | - | - |
| Waco city | 8 | 79 | - | 6 | 28 | 12 | 42.9 | 304 | 67.4 | 6.6 | 48 | 20 |
| Buchanan CCD | 81 | 505 | 7.5 | 127 | 156 | 17 | 10.9 | 2 157 | 59.3 | 5.0 | 276 | 122 |
| Buchanan city (part) | 9 | 44 | - | 7 | 18 | 2 | 11.1 | 220 | 47.3 | 6.8 | 28 | 16 |
| Tallapoosa CCD | 199 | 943 | 7.4 | 130 | 280 | 34 | 12.1 | 3 493 | 70.8 | 8.8 | 503 | 134 |
| Buchanan city (part) | - | 3 | - | - | 5 | 3 | 60.0 | 74 | 68.9 | 13.5 | 11 | 4 |
| Tallapoosa city (part) | 76 | 267 | 12.0 | 56 | 108 | 20 | 18.5 | 1 033 | 74.6 | 11.3 | 181 | 82 |
| Harris County | 1 041 | 4 332 | 12.9 | 879 | 1 150 | 45 | 3.9 | 16 231 | 79.0 | 21.1 | 3 205 | 790 |
| Hamilton CCD | 250 | 1 241 | 6.0 | 227 | 318 | 1 | 0.3 | 4 571 | 85.1 | 27.4 | 992 | 205 |
| Hamilton city (part) | 6 | 32 | 12.5 | 6 | 8 | 1 | 12.5 | 179 | 74.3 | 22.9 | 34 | 16 |
| Pine Mountain CCD | 257 | 732 | 11.3 | 137 | 171 | 23 | 13.5 | 3 179 | 74.4 | 23.7 | 502 | 193 |
| Hamilton city (part) | - | - | (X) | - | - | - | (X) | - | (X) | (X) | - | - |
| Pine Mountain town (part) | 63 | 195 | 7.2 | 31 | 53 | 23 | 43.4 | 700 | 72.0 | 20.4 | 96 | 40 |
| West Point city (part) | 39 | 66 | 60.6 | 26 | 17 | - | - | 489 | 94.9 | 48.9 | 113 | 46 |
| Shiloh CCD | 176 | 560 | 13.8 | 106 | 220 | - | - | 2 026 | 78.6 | 12.1 | 405 | 93 |
| Shiloh city | 22 | 100 | 1.0 | 20 | 28 | - | - | 264 | 76.5 | 6.4 | 63 | 13 |
| Waverly Hall CCD | 358 | 1 799 | 18.0 | 409 | 441 | 21 | 4.8 | 6 455 | 76.9 | 18.3 | 1 306 | 299 |
| Waverly Hall town | 16 | 111 | 6.3 | 20 | 21 | - | - | 478 | 49.8 | 7.3 | 98 | 19 |
| Hart County | 480 | 3 793 | 2.6 | 613 | 1 096 | 159 | 14.5 | 15 838 | 71.1 | 13.5 | 2 290 | 991 |
| Bowersville CCD | 60 | 470 | 7.2 | 105 | 141 | 48 | 34.0 | 2 125 | 74.9 | 12.3 | 294 | 129 |
| Bowersville town | 6 | 64 | 9.4 | 5 | 11 | 1 | 9.1 | 227 | 73.1 | 7.0 | 23 | 5 |
| Canon city (part) | 4 | 19 | - | 3 | 4 | 1 | 25.0 | 45 | 48.9 | - | 1 | - |
| Hartwell CCD | 288 | 2 003 | 1.4 | 271 | 622 | 67 | 10.8 | 8 258 | 68.7 | 13.1 | 1 117 | 432 |
| Hartwell city | 102 | 551 | - | 62 | 186 | 27 | 14.5 | 2 862 | 60.6 | 13.1 | 330 | 179 |
| Reed Creek CCD | 66 | 808 | 1.4 | 135 | 181 | 22 | 12.2 | 3 768 | 78.7 | 16.3 | 683 | 360 |
| Reed Creek CDP | 41 | 259 | - | 70 | 48 | 6 | 12.5 | 1 684 | 83.6 | 24.1 | 390 | 230 |
| Royston CCD | 66 | 512 | 4.5 | 102 | 152 | 22 | 14.5 | 1 687 | 61.0 | 11.3 | 196 | 70 |
| Canon city (part) | - | - | (X) | - | - | - | (X) | - | (X) | (X) | - | - |
| Royston city (part) | 8 | 135 | - | 20 | 35 | 11 | 31.4 | 394 | 53.6 | 11.9 | 27 | 9 |
| Heard County | 435 | 2 080 | 5.8 | 252 | 534 | 134 | 25.1 | 7 020 | 66.0 | 7.3 | 807 | 314 |
| Centralhatchee CCD | 150 | 668 | 7.5 | 117 | 203 | 55 | 27.1 | 2 414 | 70.6 | 9.9 | 275 | 102 |
| Centralhatchee town | 19 | 97 | 18.6 | 7 | 19 | 2 | 10.5 | 237 | 79.7 | 11.4 | 35 | 4 |
| Ephesus town | 15 | 60 | - | 10 | 38 | 9 | 23.7 | 241 | 75.5 | 13.3 | 22 | 13 |
| Franklin city (part) | - | - | (X) | - | - | - | (X) | - | (X) | (X) | - | - |
| Franklin CCD | 182 | 833 | 6.1 | 74 | 231 | 70 | 30.3 | 2 844 | 59.1 | 4.0 | 379 | 128 |
| Corinth town (part) | 15 | 38 | - | 3 | 9 | 3 | 33.3 | 129 | 48.8 | 3.9 | 30 | 10 |
| Franklin city (part) | 36 | 152 | 5.9 | 17 | 42 | 9 | 21.4 | 610 | 51.8 | 8.9 | 81 | 31 |
| Texas CCD | 103 | 579 | 3.5 | 61 | 100 | 9 | 9.0 | 1 762 | 70.8 | 9.1 | 153 | 84 |
| Henry County | 4 873 | 23 335 | 9.1 | 4 652 | 6 124 | 652 | 10.6 | 75 501 | 84.2 | 19.5 | 12 474 | 2 591 |
| Hampton CCD | 293 | 1 995 | 7.1 | 249 | 530 | 89 | 16.8 | 6 309 | 75.7 | 10.9 | 1 021 | 284 |
| Hampton city | 91 | 726 | 8.5 | 89 | 223 | 33 | 14.8 | 2 421 | 73.6 | 10.5 | 445 | 83 |
| Locust Grove CCD | 514 | 2 702 | 9.5 | 440 | 682 | 95 | 13.9 | 8 651 | 79.1 | 11.0 | 1 372 | 313 |
| Locust Grove city | 92 | 438 | 11.4 | 43 | 154 | 31 | 20.1 | 1 478 | 71.9 | 8.9 | 266 | 53 |
| McDonough CCD | 2 319 | 10 356 | 10.1 | 2 029 | 2 641 | 325 | 12.3 | 33 383 | 85.9 | 21.4 | 5 341 | 1 134 |
| Blacksville CDP | - | 14 | - | 14 | 14 | - | - | 24 | 100.0 | 54.2 | - | - |
| McDonough city | 276 | 1 551 | 10.0 | 398 | 387 | 102 | 26.4 | 5 151 | 76.6 | 20.9 | 643 | 192 |
| Stockbridge city (part) | 63 | 182 | 15.9 | 24 | 31 | - | - | 675 | 94.2 | 37.0 | 72 | - |
| Stockbridge CCD | 1 747 | 8 282 | 8.3 | 1 934 | 2 271 | 143 | 6.3 | 27 158 | 85.8 | 22.0 | 4 740 | 860 |
| Stockbridge city (part) | 376 | 1 423 | 4.8 | 352 | 379 | 35 | 9.2 | 5 446 | 83.4 | 22.1 | 720 | 148 |
| Houston County | 4 455 | 22 142 | 7.0 | 5 898 | 6 690 | 565 | 8.4 | 69 038 | 84.3 | 19.8 | 16 450 | 3 514 |
| Elko CCD | 170 | 900 | 7.4 | 115 | 227 | 16 | 7.0 | 2 629 | 71.7 | 9.3 | 434 | 87 |
| Perry city (part) | - | - | (X) | - | - | - | (X) | - | (X) | (X) | - | - |
| Perry CCD | 736 | 3 481 | 10.3 | 818 | 1 084 | 102 | 9.4 | 11 203 | 79.7 | 19.0 | 2 162 | 512 |
| Perry city (part) | 422 | 1 972 | 8.1 | 405 | 539 | 73 | 13.5 | 6 057 | 75.2 | 17.7 | 1 032 | 364 |
| Warner Robins city (part) | - | 19 | - | 16 | 12 | - | - | 130 | 85.4 | 43.1 | 28 | 9 |
| Warner Robins CCD | 3 549 | 17 761 | 6.3 | 4 965 | 5 379 | 447 | 8.3 | 55 206 | 85.8 | 20.4 | 13 854 | 2 915 |
| Centerville city | 158 | 749 | 6.9 | 246 | 277 | 21 | 7.6 | 2 856 | 86.4 | 14.0 | 638 | 140 |
| Perry city (part) | - | - | (X) | - | - | - | (X) | - | (X) | (X) | - | - |
| Robins AFB CDP | 228 | 663 | 14.2 | 272 | 454 | 1 | 0.2 | 1 394 | 96.6 | 22.5 | 201 | - |
| Warner Robins city (part) | 1 900 | 9 196 | 4.6 | 2 633 | 2 495 | 318 | 12.7 | 30 769 | 83.4 | 16.6 | 7 819 | 1 898 |
| Invin County | 257 | 2 157 | 3.9 | 268 | 743 | 69 | 9.3 | 6 196 | 67.7 | 9.9 | 774 | 249 |
| Holt CCD | 25 | 165 | 7.3 | 38 | 74 | - | - | 690 | 63.6 | 11.9 | 64 | 18 |
| Invinville CCD | 71 | 458 | 11.4 | 57 | 152 | 13 | 8.6 | 1 582 | 73.6 | 8.7 | 268 | 81 |
| Ocilla CCD | 161 | 1 534 | 1.4 | 173 | 517 | 56 | 10.8 | 3 924 | 66.0 | 10.0 | 442 | 150 |
| Fitzgerald city (part) | - | - | (X) | - | - | - | (X) | 43 | 37.2 | - | 8 | - |
| Ocilla city | 104 | 886 | 1.4 | 87 | 313 | 41 | 13.1 | 1 866 | 59.6 | 9.6 | 236 | 76 |
| Jackson County | 1 485 | 7 368 | 5.1 | 1 032 | 2 284 | 462 | 20.2 | 26 849 | 68.1 | 11.7 | 3 487 | 991 |
| Commerce CCD | 304 | 1 228 | 3.7 | 213 | 428 | 87 | 20.3 | 5 530 | 65.1 | 10.9 | 722 | 290 |
| Commerce city | 205 | 712 | 3.8 | 168 | 219 | 34 | 15.5 | 3 671 | 65.0 | 10.8 | 430 | 195 |
| Jefferson CCD | 465 | 2 490 | 5.1 | 361 | 773 | 179 | 23.2 | 9 303 | 67.1 | 14.0 | 1 197 | 328 |
| Arcade city | 47 | 334 | 4.2 | 33 | 123 | 32 | 26.0 | 1 003 | 67.9 | 7.8 | 124 | 26 |
| Jefferson city (part) | 104 | 659 | 4.7 | 141 | 243 | 47 | 19.3 | 2 496 | 68.8 | 18.8 | 325 | 127 |
| Maysville CCD | 136 | 741 | 2.0 | 89 | 207 | 66 | 31.9 | 2 665 | 64.8 | 7.9 | 412 | 97 |
| Jefferson city (part) | - | 5 | - | - | - | - | (X) | 18 | 50.0 | 22.2 | 4 | 4 |
| Maysville town (part) | 16 | 106 | 1.9 | 6 | 23 | - | - | 402 | 70.1 | 10.7 | 46 | 14 |
| Nicholson CCD | 200 | 902 | 7.6 | 131 | 267 | 71 | 26.6 | 3 070 | 69.1 | 9.3 | 384 | 82 |
| Nicholson city | 42 | 281 | 3.9 | 35 | 94 | 29 | 30.9 | 777 | 65.5 | 6.3 | 90 | 9 |
| West Jackson CCD | 380 | 2 007 | 6.0 | 238 | 609 | 59 | 9.7 | 6 281 | 73.1 | 11.9 | 772 | 194 |
| Braselton town (part) | 34 | 104 | 1.9 | 19 | 33 | - | - | 443 | 76.3 | 10.2 | 66 | 22 |
| Hoschton city | 46 | 238 | 8.4 | 23 | 46 | 1 | 2.2 | 682 | 79.2 | 17.9 | 86 | 35 |

Table 3. Education and Veteran Status: 2000—Con.

[Data based on a sample (except Tables 65-68). For information on confidentiality protection, coverage, sampling error, and nonsampling error, see Appendix G. For location of definitions, see "How to Use This Census Report"]

| State County County Subdivision Place | Population 3 years and over enrolled in school | | | | Population 16 to 19 years | | | Population 25 years and over | | | Civilian veterans 18 years and over | |
|--|---|------------------------------|---------------------------------|-------------------------------------|---------------------------|---|---------|------------------------------|--|--|--|-------------------------|
| | Pre- primary school | Elementary or high school | | College or graduate school | Total | Not enrolled in school and not high school graduate | | Number | Percent high school graduate or higher | Percent with Bachelor's degree or higher | Total | 65 years and over |
| | | Number | Percent in private school | | | Number | Percent | | | | | |
| | | | | | | | | | | | | |
| Jackson County—Con. | | | | | | | | | | | | |
| West Jackson CCD—Con. | | | | | | | | | | | | |
| Jefferson city (part) | - | - | (X) | - | - | - | (X) | - | (X) | (X) | - | - |
| Pendergrass city | 8 | 113 | - | - | 24 | 6 | 25.0 | 290 | 42.1 | 5.2 | 36 | 17 |
| Talmo town | 33 | 118 | - | 11 | 24 | - | - | 220 | 57.3 | 12.3 | 25 | 12 |
| Jasper County | 490 | 2 150 | 12.7 | 236 | 680 | 51 | 7.5 | 7 531 | 69.7 | 11.5 | 1 099 | 330 |
| Eudora CCD | 68 | 411 | 16.5 | 54 | 90 | 4 | 4.4 | 1 500 | 66.6 | 7.9 | 189 | 42 |
| Hillsboro CCD | 11 | 73 | 8.2 | 7 | 36 | - | - | 453 | 75.1 | 13.5 | 69 | - |
| Monticello CCD | 326 | 1 099 | 11.4 | 135 | 331 | 40 | 12.1 | 4 274 | 72.9 | 14.8 | 623 | 233 |
| Monticello city | 124 | 514 | 8.2 | 52 | 143 | 27 | 18.9 | 1 587 | 72.8 | 16.1 | 193 | 72 |
| Shady Dale CCD | 85 | 567 | 13.1 | 40 | 223 | 7 | 3.1 | 1 304 | 61.3 | 4.4 | 218 | 55 |
| Shady Dale town | 17 | 70 | 10.0 | 3 | 11 | 2 | 18.2 | 150 | 61.3 | 3.3 | 25 | 6 |
| Jeff Davis County | 415 | 2 176 | 3.8 | 289 | 739 | 153 | 20.7 | 8 036 | 63.3 | 9.4 | 919 | 307 |
| Denton CCD | 47 | 286 | 1.7 | 24 | 88 | 32 | 36.4 | 841 | 60.8 | 6.4 | 115 | 48 |
| Denton city | 19 | 94 | - | 5 | 20 | - | - | 154 | 53.2 | - | 12 | 5 |
| Hazlehurst CCD | 368 | 1 890 | 4.1 | 265 | 651 | 121 | 18.6 | 7 195 | 63.6 | 9.7 | 804 | 259 |
| Hazlehurst city | 115 | 632 | 8.4 | 89 | 229 | 35 | 15.3 | 2 354 | 65.0 | 8.2 | 297 | 112 |
| Jefferson County | 655 | 3 607 | 10.5 | 366 | 1 085 | 139 | 12.8 | 10 799 | 58.5 | 9.1 | 1 283 | 438 |
| Louisville CCD | 202 | 1 471 | 10.6 | 165 | 432 | 57 | 13.2 | 4 045 | 59.7 | 12.3 | 461 | 174 |
| Louisville city | 79 | 553 | 10.8 | 105 | 155 | 7 | 4.5 | 1 679 | 59.1 | 15.1 | 157 | 58 |
| Stapleton CCD | 60 | 340 | 12.9 | 41 | 95 | 18 | 18.9 | 1 206 | 61.9 | 7.0 | 146 | 45 |
| Avera city | 6 | 26 | - | 2 | 2 | - | - | 158 | 57.0 | 4.4 | 13 | 5 |
| Stapleton city | 18 | 27 | 22.2 | 8 | 12 | - | - | 163 | 62.6 | 9.2 | 28 | 13 |
| Wadley CCD | 165 | 758 | 12.9 | 84 | 276 | 30 | 10.9 | 2 327 | 54.7 | 8.1 | 251 | 90 |
| Bartow town | 8 | 33 | - | 7 | 13 | 3 | 23.1 | 170 | 50.6 | 11.2 | 19 | 3 |
| Wadley city | 112 | 444 | 5.6 | 48 | 167 | 19 | 11.4 | 1 193 | 46.4 | 5.0 | 91 | 35 |
| Wrens CCD | 228 | 1 038 | 7.9 | 76 | 282 | 34 | 12.1 | 3 221 | 58.7 | 6.7 | 425 | 129 |
| Keysville town (part) | - | - | (X) | - | - | - | (X) | 10 | 80.0 | - | - | - |
| Wrens city | 103 | 510 | 2.4 | 39 | 132 | 3 | 2.3 | 1 460 | 59.5 | 8.7 | 188 | 77 |
| Jenkins County | 248 | 1 866 | 3.0 | 267 | 516 | 73 | 14.1 | 5 335 | 62.0 | 10.8 | 778 | 284 |
| North Ogeechee CCD | 181 | 1 412 | 3.0 | 193 | 342 | 51 | 14.9 | 3 956 | 61.8 | 10.6 | 593 | 220 |
| Millen city | 111 | 705 | 0.9 | 104 | 223 | 42 | 18.8 | 2 193 | 56.7 | 7.5 | 381 | 133 |
| South Ogeechee CCD | 67 | 454 | 2.9 | 74 | 174 | 22 | 12.6 | 1 379 | 62.8 | 11.3 | 185 | 64 |
| Johnson County | 319 | 1 712 | 5.1 | 287 | 731 | 191 | 26.1 | 5 206 | 62.4 | 7.8 | 589 | 278 |
| Adrian CCD | 33 | 212 | 7.1 | 52 | 72 | 6 | 8.3 | 876 | 66.8 | 7.2 | 94 | 53 |
| Adrian city (part) | 14 | 63 | - | 11 | 19 | 6 | 31.6 | 244 | 56.6 | 4.9 | 19 | 10 |
| Balls Ferry CCD | 62 | 221 | 6.8 | 29 | 48 | - | - | 1 101 | 64.0 | 5.6 | 92 | 41 |
| Kite CCD | 32 | 162 | 18.5 | 66 | 66 | 32 | 48.5 | 760 | 64.3 | 6.3 | 98 | 39 |
| Kite town | 5 | 26 | 15.4 | 6 | 13 | 4 | 30.8 | 131 | 51.9 | 4.6 | 20 | 13 |
| Wrightsville CCD | 192 | 1 117 | 2.4 | 140 | 545 | 153 | 28.1 | 2 469 | 59.5 | 9.4 | 305 | 145 |
| Wrightsville city | 124 | 475 | 0.6 | 77 | 158 | 35 | 22.2 | 1 325 | 55.9 | 10.0 | 172 | 64 |
| Jones County | 736 | 4 782 | 7.6 | 824 | 1 553 | 118 | 7.6 | 15 383 | 77.9 | 15.0 | 2 143 | 517 |
| Gray-Griswold CCD | 618 | 4 153 | 7.6 | 710 | 1 322 | 104 | 7.9 | 13 398 | 78.9 | 18.2 | 1 802 | 458 |
| Gray city | 42 | 309 | 4.9 | 75 | 111 | 17 | 15.3 | 1 220 | 75.7 | 16.9 | 155 | 69 |
| Macon city (part) | 12 | 114 | 9.6 | 22 | 53 | - | - | 319 | 74.6 | 10.0 | 27 | - |
| Round Oak CCD | 118 | 629 | 7.5 | 114 | 231 | 14 | 6.1 | 1 985 | 70.9 | 9.7 | 341 | 59 |
| Lamar County | 616 | 2 587 | 6.8 | 1 151 | 1 065 | 102 | 9.6 | 10 227 | 71.3 | 11.3 | 1 773 | 584 |
| Barnesville CCD | 380 | 1 814 | 6.6 | 1 049 | 869 | 83 | 9.6 | 6 897 | 70.3 | 12.4 | 1 173 | 423 |
| Aldora town | 4 | 11 | - | 1 | 1 | - | - | 52 | 73.1 | 3.8 | 13 | 2 |
| Barnesville city | 179 | 942 | 7.3 | 829 | 698 | 78 | 11.2 | 3 577 | 71.2 | 13.3 | 604 | 239 |
| Milner CCD | 236 | 773 | 7.5 | 102 | 196 | 19 | 9.7 | 3 330 | 73.5 | 8.8 | 600 | 161 |
| Milner city | 16 | 127 | 7.1 | 10 | 28 | 5 | 17.9 | 325 | 71.4 | 9.2 | 42 | 8 |
| Lanier County | 239 | 1 387 | 6.7 | 208 | 424 | 89 | 21.0 | 4 487 | 67.0 | 8.8 | 832 | 170 |
| East River CCD | 98 | 334 | 5.7 | 42 | 66 | 11 | 16.7 | 998 | 62.2 | 5.9 | 181 | 33 |
| Lakeland CCD | 141 | 1 053 | 7.0 | 166 | 358 | 78 | 21.8 | 3 489 | 68.4 | 9.6 | 651 | 137 |
| Lakeland city | 94 | 540 | 6.3 | 45 | 176 | 43 | 24.4 | 1 647 | 56.4 | 10.4 | 293 | 79 |
| Laurens County | 1 495 | 8 532 | 5.1 | 1 517 | 2 591 | 283 | 10.9 | 28 875 | 70.3 | 14.4 | 4 321 | 1 260 |
| Brewton CCD | 136 | 676 | 3.7 | 112 | 237 | 55 | 23.2 | 1 927 | 67.0 | 9.3 | 269 | 61 |
| Cadwell CCD | 25 | 265 | 8.7 | 30 | 81 | 10 | 12.3 | 939 | 76.4 | 13.0 | 182 | 36 |
| Cadwell town | 5 | 45 | - | 18 | 11 | 3 | 27.3 | 216 | 73.6 | 9.7 | 42 | 15 |
| Cedar Grove CCD | 5 | 160 | 15.6 | 4 | 54 | - | - | 702 | 75.8 | 10.0 | 54 | 18 |
| Dexter CCD | 52 | 419 | 1.9 | 69 | 133 | 12 | 9.0 | 1 433 | 73.5 | 13.5 | 176 | 52 |
| Dexter town | 15 | 94 | 2.1 | 7 | 14 | - | - | 336 | 73.8 | 12.8 | 38 | 18 |
| Dublin CCD | 928 | 4 743 | 6.7 | 966 | 1 422 | 127 | 8.9 | 16 408 | 71.5 | 19.0 | 2 638 | 826 |
| Dublin city | 533 | 2 996 | 5.9 | 628 | 952 | 124 | 13.0 | 10 258 | 68.9 | 20.2 | 1 725 | 587 |
| Dudley CCD | 52 | 343 | 5.5 | 51 | 111 | 3 | 2.7 | 1 138 | 73.8 | 14.6 | 120 | 50 |
| Allentown town (part) | - | - | (X) | - | - | - | (X) | 4 | - | - | - | - |
| Dudley city | 21 | 73 | 21.9 | 21 | 19 | - | - | 325 | 73.2 | 15.1 | 56 | 28 |
| Montrose town | 5 | 38 | - | 4 | 14 | 1 | 7.1 | 102 | 72.5 | 2.9 | 16 | 2 |
| East Dublin CCD | 227 | 1 447 | 1.1 | 198 | 386 | 57 | 14.8 | 4 462 | 63.2 | 4.1 | 659 | 158 |
| East Dublin city | 96 | 514 | 0.8 | 79 | 118 | 6 | 5.1 | 1 556 | 63.8 | 4.0 | 283 | 53 |
| Rentz CCD | 70 | 479 | - | 87 | 167 | 19 | 11.4 | 1 866 | 71.2 | 7.3 | 223 | 59 |
| Rentz town | 10 | 69 | - | 5 | 18 | - | - | 233 | 64.4 | 9.9 | 43 | 21 |
| Lee County | 853 | 5 637 | 7.2 | 1 136 | 1 666 | 132 | 7.9 | 15 036 | 81.3 | 17.0 | 2 498 | 456 |
| Leesburg CCD | 572 | 3 820 | 5.2 | 793 | 1 062 | 55 | 5.2 | 9 960 | 83.2 | 20.4 | 1 682 | 298 |
| Leesburg city | 101 | 585 | 5.0 | 129 | 133 | 11 | 8.3 | 1 697 | 64.8 | 6.7 | 218 | 26 |
| Philema CCD | 227 | 1 398 | 12.8 | 304 | 488 | 71 | 14.5 | 4 010 | 80.8 | 11.2 | 656 | 119 |
| Smithville CCD | 54 | 419 | 6.4 | 39 | 116 | 6 | 5.2 | 1 066 | 65.5 | 6.5 | 160 | 39 |
| Smithville city | 30 | 158 | 1.3 | 17 | 53 | 6 | 11.3 | 441 | 61.5 | 3.6 | 48 | 9 |
| Liberty County | 2 653 | 11 920 | 4.5 | 2 604 | 4 433 | 389 | 8.8 | 30 797 | 86.8 | 14.5 | 7 622 | 630 |
| Hinesville CCD | 2 419 | 10 081 | 3.1 | 2 411 | 3 947 | 345 | 8.7 | 24 873 | 89.0 | 15.0 | 6 438 | 324 |
| Allenhurst town | 26 | 154 | 6.5 | 15 | 43 | 5 | 11.6 | 441 | 89.3 | 13.8 | 140 | 15 |
| Fleming city | 15 | 105 | 9.5 | 16 | 49 | 2 | 4.1 | 201 | 93.5 | 20.9 | 36 | 1 |

Table 3. Education and Veteran Status: 2000—Con.

[Data based on a sample (except Tables 65-68). For information on confidentiality protection, coverage, sampling error, and nonsampling error, see Appendix G. For location of definitions, see "How to Use This Census Report"]

| State County County Subdivision Place | Population 3 years and over enrolled in school | | | | Population 16 to 19 years | | | Population 25 years and over | | | Civilian veterans 18 years and over | |
|--|---|------------------------------|---------------------------------|-------------------------------------|---------------------------|---|---------|------------------------------|--|--|--|-------------------------|
| | Pre- primary school | Elementary or high school | | College or graduate school | Total | Not enrolled in school and not high school graduate | | Number | Percent high school graduate or higher | Percent with Bachelor's degree or higher | Total | 65 years and over |
| | | Number | Percent in private school | | | Number | Percent | | | | | |
| Liberty County—Con. | | | | | | | | | | | | |
| Hinesville CCD—Con. | | | | | | | | | | | | |
| Fort Stewart CDP | 535 | 1 574 | 2.4 | 512 | 1 229 | 34 | 2.8 | 3 723 | 95.2 | 12.0 | 467 | - |
| Gumbranch city | 4 | 51 | 7.8 | 7 | 26 | 3 | 11.5 | 165 | 72.1 | 5.5 | 34 | 3 |
| Hinesville city | 1 450 | 6 307 | 3.4 | 1 529 | 2 023 | 250 | 12.4 | 15 892 | 90.0 | 17.3 | 4 712 | 222 |
| Walthourville city (part) | 121 | 857 | 3.0 | 160 | 265 | 28 | 10.6 | 1 966 | 80.0 | 11.1 | 515 | 36 |
| Midway CCD | 164 | 1 375 | 16.2 | 161 | 368 | 42 | 11.4 | 4 741 | 79.9 | 14.6 | 1 016 | 267 |
| Midway city | 28 | 246 | 4.9 | 17 | 56 | 9 | 16.1 | 742 | 66.3 | 7.8 | 163 | 50 |
| Riceboro CCD | 70 | 464 | - | 32 | 118 | 2 | 1.7 | 1 183 | 66.9 | 4.6 | 168 | 39 |
| Riceboro city | 21 | 167 | - | 21 | 55 | - | - | 482 | 67.0 | 7.5 | 55 | 14 |
| Walthourville city (part) | - | - | (X) | - | - | - | (X) | - | (X) | (X) | - | - |
| Lincoln County | 257 | 1 505 | 2.3 | 191 | 450 | 57 | 12.7 | 5 701 | 71.0 | 10.1 | 919 | 331 |
| Lincolnton CCD | 140 | 659 | 3.5 | 70 | 200 | 35 | 17.5 | 2 722 | 69.1 | 11.0 | 428 | 179 |
| Lincolnton city | 73 | 365 | 1.9 | 42 | 94 | 2 | 2.1 | 1 018 | 68.8 | 14.5 | 105 | 31 |
| South Lincolnton CCD | 117 | 846 | 1.3 | 121 | 250 | 22 | 8.8 | 2 979 | 72.8 | 9.2 | 491 | 152 |
| Long County | 528 | 1 974 | 5.3 | 286 | 617 | 107 | 17.3 | 5 527 | 74.3 | 5.8 | 1 175 | 150 |
| Ludowici North CCD | 320 | 1 158 | 4.0 | 158 | 352 | 70 | 19.9 | 3 230 | 71.2 | 5.2 | 649 | 56 |
| Ludowici city (part) | - | - | (X) | - | - | - | (X) | - | (X) | (X) | - | - |
| Ludowici South CCD | 208 | 816 | 7.1 | 128 | 265 | 37 | 14.0 | 2 297 | 78.6 | 6.7 | 526 | 94 |
| Ludowici city (part) | 76 | 301 | 6.6 | 46 | 115 | 21 | 18.3 | 787 | 72.9 | 7.6 | 131 | 45 |
| Lowndes County | 3 471 | 17 130 | 7.0 | 9 466 | 6 030 | 625 | 10.4 | 54 237 | 77.7 | 19.7 | 11 883 | 2 344 |
| Barretts CCD | 462 | 2 406 | 5.0 | 1 160 | 690 | 17 | 2.5 | 7 915 | 90.4 | 18.9 | 3 796 | 157 |
| Moody AFB CDP | 71 | 197 | - | 80 | 54 | - | - | 475 | 98.3 | 25.7 | 81 | - |
| Valdosta city (part) | 10 | 31 | 100.0 | 13 | - | - | (X) | 151 | 100.0 | 83.4 | 37 | - |
| Hahira CCD | 360 | 1 933 | 4.9 | 557 | 545 | 61 | 11.2 | 6 424 | 77.2 | 19.3 | 1 027 | 220 |
| Hahira city | 102 | 341 | 2.1 | 61 | 89 | 27 | 30.3 | 986 | 77.5 | 8.9 | 163 | 41 |
| Valdosta city (part) | - | - | (X) | - | - | - | (X) | - | (X) | (X) | - | - |
| Lake Park CCD | 174 | 1 274 | 10.4 | 214 | 423 | 57 | 13.5 | 4 456 | 78.1 | 16.2 | 829 | 270 |
| Dasher town | 26 | 199 | 26.6 | 48 | 88 | 4 | 4.5 | 523 | 83.0 | 20.1 | 119 | 26 |
| Lake Park city | 22 | 98 | 4.1 | 18 | 30 | 17 | 56.7 | 381 | 77.2 | 11.0 | 50 | 22 |
| Naylor CCD | 102 | 652 | 11.2 | 134 | 172 | 10 | 5.8 | 1 922 | 70.4 | 9.1 | 314 | 65 |
| Valdosta city (part) | - | - | (X) | - | - | - | (X) | - | (X) | (X) | - | - |
| Valdosta CCD | 2 373 | 10 865 | 7.1 | 7 401 | 4 200 | 480 | 11.4 | 33 520 | 75.1 | 21.0 | 5 917 | 1 632 |
| Remerton city | 19 | 44 | - | 364 | 76 | 3 | 3.9 | 368 | 87.5 | 37.2 | 48 | 4 |
| Valdosta city (part) | 1 980 | 7 602 | 8.6 | 6 069 | 3 188 | 290 | 9.1 | 24 091 | 75.6 | 24.5 | 4 167 | 1 140 |
| Lumpkin County | 651 | 3 411 | 6.2 | 2 321 | 1 663 | 210 | 12.6 | 12 665 | 72.0 | 17.6 | 1 833 | 562 |
| Dahlonega CCD | 357 | 1 538 | 10.6 | 1 852 | 1 134 | 123 | 10.8 | 6 281 | 71.5 | 21.1 | 991 | 319 |
| Dahlonega city (part) | 55 | 253 | 1.6 | 1 505 | 681 | 12 | 1.8 | 1 358 | 72.6 | 29.7 | 220 | 64 |
| Three Sisters Mountains CCD | 294 | 1 873 | 2.6 | 469 | 529 | 87 | 16.4 | 6 384 | 72.4 | 14.2 | 842 | 243 |
| Dahlonega city (part) | 12 | 48 | - | 22 | 9 | - | - | 220 | 98.2 | 49.5 | 40 | 15 |
| McDuffie County | 768 | 4 287 | 7.4 | 614 | 1 224 | 146 | 11.9 | 13 442 | 66.7 | 11.7 | 2 024 | 638 |
| Dearing CCD | 105 | 1 018 | 6.2 | 129 | 223 | 30 | 13.5 | 3 205 | 62.5 | 7.1 | 514 | 137 |
| Dearing town | 8 | 59 | 3.4 | 15 | 23 | 4 | 17.4 | 208 | 61.1 | 7.2 | 29 | 11 |
| Thomson CCD | 663 | 3 269 | 7.7 | 485 | 1 001 | 116 | 11.6 | 10 237 | 68.0 | 13.1 | 1 510 | 501 |
| Thomson city | 279 | 1 406 | 2.8 | 201 | 417 | 51 | 12.2 | 4 200 | 63.1 | 12.6 | 585 | 226 |
| McIntosh County | 317 | 2 189 | 9.2 | 231 | 641 | 95 | 14.8 | 6 978 | 71.2 | 11.1 | 1 270 | 411 |
| Darien CCD | 231 | 1 597 | 9.8 | 166 | 495 | 89 | 18.0 | 4 490 | 72.0 | 12.4 | 763 | 216 |
| Darien city | 83 | 348 | 6.3 | 43 | 86 | 13 | 15.1 | 1 079 | 72.4 | 10.7 | 181 | 40 |
| Townsend CCD | 86 | 592 | 7.6 | 65 | 146 | 6 | 4.1 | 2 488 | 69.7 | 8.9 | 507 | 195 |
| Macon County | 399 | 2 824 | 12.5 | 542 | 929 | 158 | 17.0 | 8 844 | 63.2 | 10.0 | 1 254 | 340 |
| Ideal CCD | 71 | 335 | 11.6 | 48 | 138 | 12 | 8.7 | 1 321 | 61.2 | 5.5 | 167 | 61 |
| Ideal city | 16 | 76 | 5.3 | 10 | 16 | 2 | 12.5 | 373 | 46.1 | 3.8 | 43 | 26 |
| Marshallville CCD | 85 | 398 | 10.1 | 111 | 125 | 16 | 12.8 | 1 257 | 63.6 | 12.2 | 143 | 42 |
| Marshallville city | 61 | 292 | 6.5 | 46 | 99 | 14 | 14.1 | 822 | 60.2 | 8.9 | 113 | 42 |
| Montezuma CCD | 157 | 1 270 | 15.2 | 205 | 440 | 93 | 21.1 | 3 607 | 61.0 | 12.6 | 499 | 150 |
| Montezuma city (part) | 112 | 711 | 4.5 | 129 | 214 | 29 | 13.6 | 2 436 | 65.3 | 12.6 | 354 | 108 |
| Oglethorpe CCD | 86 | 821 | 9.9 | 178 | 226 | 37 | 16.4 | 2 659 | 67.1 | 7.7 | 445 | 87 |
| Montezuma city (part) | - | - | (X) | - | - | - | (X) | - | (X) | (X) | - | - |
| Oglethorpe city | 34 | 219 | 8.7 | 39 | 78 | 17 | 21.8 | 736 | 63.6 | 10.3 | 107 | 27 |
| Madison County | 759 | 4 465 | 7.2 | 669 | 1 342 | 238 | 17.7 | 16 881 | 70.8 | 10.9 | 2 496 | 806 |
| Broad River CCD | 28 | 316 | 2.2 | 31 | 129 | 21 | 16.3 | 1 318 | 67.0 | 6.0 | 216 | 100 |
| Royston city (part) | - | - | (X) | - | - | - | (X) | - | (X) | (X) | - | - |
| Colbert CCD | 390 | 1 878 | 7.7 | 373 | 552 | 71 | 12.9 | 6 935 | 72.5 | 12.0 | 1 057 | 310 |
| Colbert city | 13 | 82 | 13.4 | 15 | 18 | 5 | 27.8 | 337 | 73.9 | 13.1 | 47 | 16 |
| Hull city | 9 | 18 | - | 3 | 3 | 1 | 33.3 | 92 | 63.0 | - | 16 | 6 |
| Comer CCD | 96 | 655 | 4.0 | 77 | 168 | 38 | 22.6 | 2 618 | 67.9 | 10.1 | 404 | 137 |
| Carlton city | 9 | 37 | - | 12 | 6 | - | - | 160 | 63.8 | 8.8 | 32 | 11 |
| Comer city | 12 | 135 | 1.5 | 22 | 39 | 10 | 25.6 | 785 | 66.2 | 15.9 | 126 | 65 |
| Danielsville CCD | 97 | 681 | 5.7 | 51 | 217 | 55 | 25.3 | 2 503 | 71.6 | 10.9 | 327 | 120 |
| Danielsville city | 4 | 94 | - | 13 | 24 | 2 | 8.3 | 315 | 78.7 | 17.8 | 70 | 18 |
| Ila CCD | 148 | 935 | 11.3 | 137 | 276 | 53 | 19.2 | 3 507 | 70.4 | 11.2 | 492 | 139 |
| Ila city | 3 | 62 | - | 3 | 18 | 5 | 27.8 | 233 | 63.1 | 11.6 | 25 | 9 |
| Marion County | 271 | 1 387 | 5.0 | 166 | 386 | 56 | 14.5 | 4 437 | 65.4 | 8.9 | 852 | 186 |
| Buena Vista CCD | 150 | 711 | 0.6 | 82 | 225 | 28 | 12.4 | 2 116 | 61.7 | 9.2 | 309 | 95 |
| Buena Vista city | 97 | 395 | - | 22 | 99 | 26 | 26.3 | 963 | 57.9 | 9.7 | 136 | 46 |
| North Buena Vista CCD | 121 | 676 | 9.8 | 84 | 161 | 28 | 17.4 | 2 321 | 68.8 | 8.7 | 543 | 91 |
| Meriwether County | 837 | 4 357 | 10.8 | 473 | 1 359 | 176 | 13.0 | 14 434 | 65.8 | 10.8 | 1 923 | 685 |
| Gay CCD | 104 | 487 | 16.2 | 48 | 134 | 36 | 26.9 | 1 806 | 63.2 | 8.8 | 224 | 75 |
| Gay town | 3 | 12 | - | 5 | 2 | 2 | 100.0 | 77 | 76.6 | 13.0 | 10 | 5 |
| Haralson town (part) | - | - | (X) | - | - | - | (X) | - | (X) | (X) | - | - |
| Greenville CCD | 97 | 623 | 8.5 | 65 | 170 | 9 | 5.3 | 2 082 | 58.2 | 12.3 | 247 | 75 |
| Greenville city | 15 | 213 | 7.5 | 27 | 55 | 2 | 3.6 | 579 | 60.1 | 14.9 | 80 | 35 |
| Luthersville CCD | 129 | 948 | 11.1 | 84 | 314 | 46 | 14.6 | 2 734 | 64.7 | 5.2 | 348 | 101 |
| Lone Oak town | - | 17 | 70.6 | - | 3 | 3 | 100.0 | 77 | 72.7 | 9.1 | 8 | 3 |

Table 3. Education and Veteran Status: 2000—Con.

[Data based on a sample (except Tables 65-68). For information on confidentiality protection, coverage, sampling error, and nonsampling error, see Appendix G. For location of definitions, see "How to Use This Census Report"]

| State County County Subdivision Place | Population 3 years and over enrolled in school | | | | Population 16 to 19 years | | | Population 25 years and over | | | Civilian veterans 18 years and over | |
|--|---|------------------------------|---------------------------------|-------------------------------------|---------------------------|---|---------|------------------------------|--|--|--|-------------------------|
| | Pre- primary school | Elementary or high school | | College or graduate school | Total | Not enrolled in school and not high school graduate | | Number | Percent high school graduate or higher | Percent with Bachelor's degree or higher | Total | 65 years and over |
| | | Number | Percent in private school | | | Number | Percent | | | | | |
| Meriwether County—Con. | | | | | | | | | | | | |
| Luthersville CCD—Con. | | | | | | | | | | | | |
| Luthersville city | 28 | 229 | 4.4 | 10 | 60 | 18 | 30.0 | 413 | 66.6 | 7.0 | 28 | 11 |
| Manchester CCD | 341 | 1 217 | 9.3 | 172 | 373 | 6 | 1.6 | 3 915 | 72.8 | 12.4 | 562 | 180 |
| Manchester city (part) | 246 | 840 | 7.5 | 126 | 255 | 6 | 2.4 | 2 583 | 70.4 | 12.4 | 330 | 87 |
| Warm Springs CCD | 73 | 560 | 7.1 | 47 | 186 | 57 | 30.6 | 2 175 | 67.5 | 14.3 | 289 | 136 |
| Pine Mountain town (part) | - | 3 | - | 2 | - | - | (X) | 21 | 100.0 | 23.8 | 5 | 3 |
| Warm Springs city | 7 | 93 | 1.1 | 5 | 9 | - | - | 320 | 64.4 | 11.9 | 49 | 25 |
| Woodbury CCD | 93 | 522 | 15.7 | 57 | 182 | 22 | 12.1 | 1 722 | 61.1 | 11.9 | 253 | 118 |
| Woodbury city | 40 | 217 | 14.7 | 23 | 79 | 12 | 15.2 | 792 | 57.3 | 9.3 | 131 | 63 |
| Miller County | 239 | 1 273 | 8.0 | 195 | 413 | 34 | 8.2 | 4 281 | 69.0 | 11.3 | 524 | 210 |
| Bellview CCD | 40 | 220 | 3.6 | 20 | 54 | - | - | 661 | 59.6 | 5.9 | 88 | 19 |
| Colquitt CCD | 69 | 530 | 10.4 | 82 | 165 | 19 | 11.5 | 1 937 | 67.5 | 12.8 | 165 | 74 |
| Colquitt city (part) | 35 | 268 | 4.1 | 35 | 73 | 9 | 12.3 | 1 208 | 63.3 | 11.8 | 106 | 65 |
| Mayhaw CCD | 130 | 523 | 7.5 | 93 | 194 | 15 | 7.7 | 1 683 | 74.5 | 11.6 | 271 | 117 |
| Colquitt city (part) | 5 | 18 | - | 10 | 4 | - | - | 167 | 89.8 | 16.2 | 36 | 21 |
| Mitchell County | 817 | 4 903 | 11.0 | 825 | 1 467 | 223 | 15.2 | 14 972 | 65.3 | 9.1 | 1 814 | 547 |
| Baconton CCD | 134 | 741 | 14.4 | 97 | 252 | 49 | 19.4 | 2 219 | 68.9 | 5.2 | 359 | 75 |
| Baconton city | 20 | 210 | 13.3 | 35 | 87 | 6 | 6.9 | 477 | 63.9 | 6.9 | 73 | 18 |
| Branchville CCD | 27 | 267 | 13.5 | 18 | 33 | 6 | 18.2 | 712 | 65.0 | 6.9 | 74 | 18 |
| Camilla CCD | 359 | 2 069 | 15.1 | 424 | 621 | 65 | 10.5 | 6 565 | 65.4 | 11.0 | 788 | 236 |
| Camilla city | 231 | 1 159 | 5.2 | 153 | 313 | 33 | 10.5 | 3 310 | 61.5 | 12.4 | 445 | 179 |
| Pelham CCD | 260 | 1 596 | 3.9 | 227 | 487 | 101 | 20.7 | 4 573 | 63.4 | 8.8 | 476 | 184 |
| Meigs city (part) | - | 3 | - | - | - | - | (X) | 16 | 75.0 | 12.5 | 3 | 3 |
| Pelham city | 179 | 940 | 4.7 | 158 | 293 | 66 | 22.5 | 2 570 | 55.5 | 8.8 | 226 | 77 |
| Sale City CCD | 37 | 230 | 9.6 | 59 | 74 | 2 | 2.7 | 903 | 65.2 | 9.0 | 117 | 34 |
| Sale City town | 4 | 62 | - | 19 | 17 | 2 | 11.8 | 204 | 79.9 | 11.3 | 35 | 20 |
| Monroe County | 756 | 4 067 | 15.0 | 1 012 | 1 241 | 125 | 10.1 | 14 185 | 77.7 | 17.1 | 2 016 | 514 |
| Culloden-Bolingbroke CCD | 268 | 1 624 | 29.7 | 430 | 481 | 18 | 3.7 | 5 732 | 84.1 | 22.6 | 870 | 198 |
| Culloden city | 6 | 38 | 7.9 | 5 | 16 | - | - | 171 | 58.5 | 9.9 | 29 | 5 |
| Forsyth city (part) | - | (X) | - | - | - | - | (X) | - | (X) | (X) | - | - |
| Forsyth CCD | 488 | 2 443 | 5.2 | 582 | 760 | 107 | 14.1 | 8 453 | 73.4 | 13.4 | 1 146 | 316 |
| Forsyth city (part) | 224 | 632 | - | 225 | 234 | 64 | 27.4 | 2 424 | 73.8 | 20.0 | 261 | 74 |
| Montgomery County | 318 | 1 459 | 3.9 | 729 | 526 | 57 | 10.8 | 5 108 | 71.4 | 13.5 | 637 | 210 |
| Mount Vernon-Alley CCD | 143 | 736 | 2.9 | 617 | 355 | 24 | 6.8 | 2 393 | 71.8 | 15.3 | 279 | 61 |
| Ailey city | 13 | 73 | 8.2 | 13 | 19 | - | - | 263 | 78.3 | 29.3 | 35 | 10 |
| Higgston town (part) | 14 | 80 | - | 18 | 18 | 4 | 22.2 | 197 | 62.4 | 8.1 | 28 | 5 |
| Mount Vernon city | 64 | 387 | 2.8 | 569 | 279 | 17 | 6.1 | 1 180 | 71.3 | 14.7 | 142 | 38 |
| Vidalia city (part) | - | (X) | - | - | - | - | (X) | - | (X) | (X) | - | - |
| Tarrytown CCD | 104 | 320 | 3.1 | 61 | 70 | 4 | 5.7 | 1 302 | 69.8 | 11.4 | 164 | 67 |
| Higgston town (part) | - | (X) | - | 2 | - | - | (X) | 32 | 90.6 | 28.1 | 8 | - |
| Tarrytown village | 16 | 23 | - | 8 | 7 | 2 | 28.6 | 61 | 63.9 | 8.2 | 5 | 1 |
| Vidalia city (part) | 15 | 29 | - | 18 | 5 | - | - | 124 | 100.0 | 32.3 | - | - |
| Uvalda CCD | 71 | 403 | 6.5 | 51 | 101 | 29 | 28.7 | 1 413 | 72.4 | 12.2 | 194 | 82 |
| Alston town | 4 | 28 | 14.3 | 2 | 5 | - | - | 113 | 80.5 | 21.2 | 13 | 6 |
| Uvalda city | 24 | 126 | - | 17 | 23 | 1 | 4.3 | 338 | 68.3 | 9.5 | 39 | 11 |
| Morgan County | 586 | 2 903 | 6.0 | 397 | 820 | 115 | 14.0 | 10 125 | 74.0 | 18.7 | 1 229 | 469 |
| Bostwick CCD | 41 | 472 | 16.1 | 58 | 96 | 12 | 12.5 | 1 505 | 70.2 | 16.0 | 151 | 48 |
| Bostwick town | 4 | 46 | 17.4 | 5 | 11 | 2 | 18.2 | 239 | 79.9 | 22.6 | 27 | 7 |
| Buckhead CCD | 109 | 404 | - | 45 | 141 | 9 | 6.4 | 1 632 | 77.5 | 21.9 | 215 | 84 |
| Buckhead town | 3 | 58 | - | 2 | 8 | - | - | 121 | 54.5 | 10.7 | 9 | 4 |
| Godfrey CCD | 57 | 266 | 1.9 | 50 | 98 | 38 | 38.8 | 866 | 73.1 | 14.1 | 121 | 43 |
| Madison CCD | 284 | 1 157 | 5.2 | 206 | 338 | 38 | 11.2 | 4 174 | 73.5 | 21.3 | 505 | 202 |
| Madison city | 169 | 622 | 1.8 | 131 | 191 | 14 | 7.3 | 2 279 | 75.4 | 23.4 | 273 | 103 |
| Rutledge CCD | 95 | 604 | 5.6 | 38 | 147 | 18 | 12.2 | 1 948 | 75.3 | 14.5 | 237 | 92 |
| Rutledge city | 28 | 126 | 2.4 | 17 | 38 | 8 | 21.1 | 463 | 72.8 | 15.6 | 64 | 33 |
| Murray County | 986 | 6 608 | 2.5 | 779 | 1 995 | 562 | 28.2 | 22 803 | 61.1 | 7.2 | 2 740 | 760 |
| Casey Springs CCD | 169 | 1 025 | 5.6 | 100 | 352 | 140 | 39.8 | 3 305 | 54.9 | 2.7 | 350 | 74 |
| Chatsworth CCD | 472 | 3 412 | 1.8 | 434 | 1 044 | 299 | 28.6 | 12 028 | 63.4 | 9.0 | 1 521 | 449 |
| Chatsworth city (part) | 44 | 482 | 2.1 | 51 | 157 | 38 | 25.2 | 2 276 | 70.2 | 17.5 | 280 | 92 |
| Eton city (part) | - | 2 | - | - | - | - | (X) | 22 | 50.0 | - | 5 | 2 |
| Cisco CCD | 69 | 659 | 2.1 | 67 | 166 | 30 | 18.1 | 2 277 | 58.1 | 6.5 | 248 | 82 |
| Crandall-Eton CCD | 276 | 1 512 | 2.4 | 178 | 433 | 93 | 21.5 | 5 193 | 60.9 | 6.1 | 621 | 155 |
| Chatsworth city (part) | 24 | 29 | - | 7 | - | - | (X) | 155 | 83.2 | 16.1 | 28 | - |
| Eton city (part) | 6 | 54 | - | 6 | 17 | 3 | 17.6 | 209 | 63.6 | 8.1 | 24 | 7 |
| Muscogee County | 7 189 | 33 703 | 8.8 | 10 058 | 12 458 | 1 522 | 12.2 | 114 045 | 78.9 | 20.3 | 24 984 | 6 366 |
| Columbus CCD | 7 189 | 33 703 | 8.8 | 10 058 | 12 458 | 1 522 | 12.2 | 114 045 | 78.9 | 20.3 | 24 984 | 6 366 |
| Bibb City town | 15 | 68 | - | 29 | 41 | 9 | 22.0 | 327 | 45.6 | 4.3 | 49 | 17 |
| Columbus city (balance) | 7 174 | 33 635 | 8.9 | 10 029 | 12 417 | 1 513 | 12.2 | 113 718 | 79.0 | 20.4 | 24 935 | 6 349 |
| Newton County | 2 310 | 11 446 | 9.2 | 2 259 | 3 508 | 626 | 17.8 | 39 144 | 74.7 | 14.5 | 5 646 | 1 542 |
| Covington-Porterdale CCD | 1 874 | 8 873 | 8.2 | 1 981 | 2 770 | 539 | 19.5 | 30 726 | 73.7 | 14.8 | 4 386 | 1 139 |
| Covington city | 425 | 2 352 | 1.8 | 338 | 678 | 159 | 23.5 | 7 141 | 62.3 | 12.7 | 911 | 285 |
| Oxford city | 70 | 202 | 6.4 | 580 | 420 | 13 | 3.1 | 915 | 76.2 | 18.8 | 114 | 25 |
| Porterdale town | 30 | 185 | 3.2 | 17 | 47 | 3 | 6.4 | 766 | 41.5 | 3.1 | 101 | 34 |
| Mansfield CCD | 277 | 1 687 | 13.7 | 163 | 457 | 26 | 5.7 | 5 414 | 82.4 | 17.8 | 787 | 262 |
| Mansfield city | 10 | 58 | 19.0 | 5 | 13 | 3 | 23.1 | 283 | 67.1 | 7.1 | 38 | 8 |
| Newborn town | 39 | 92 | 3.3 | 20 | 40 | 9 | 22.5 | 341 | 73.3 | 14.4 | 69 | 10 |
| Social Circle city (part) | - | (X) | - | - | - | - | (X) | - | (X) | (X) | - | - |
| Yellow River CCD | 159 | 886 | 9.7 | 115 | 281 | 61 | 21.7 | 3 004 | 70.9 | 5.8 | 473 | 141 |
| Oconee County | 1 107 | 5 630 | 11.2 | 1 045 | 1 493 | 68 | 4.6 | 16 470 | 86.7 | 39.8 | 2 316 | 705 |
| Bogart CCD | 337 | 1 419 | 4.4 | 287 | 401 | 15 | 3.7 | 4 571 | 86.4 | 38.0 | 709 | 245 |
| Bogart town (part) | 36 | 193 | 6.7 | 42 | 58 | 5 | 8.6 | 592 | 77.7 | 17.6 | 84 | 19 |
| Elder CCD | 111 | 407 | 19.9 | 37 | 101 | - | - | 1 135 | 85.7 | 36.2 | 156 | 29 |
| Watkinsville CCD | 659 | 3 804 | 12.7 | 721 | 991 | 53 | 5.3 | 10 764 | 86.9 | 40.9 | 1 451 | 431 |

Table 3. Education and Veteran Status: 2000—Con.

[Data based on a sample (except Tables 65-68). For information on confidentiality protection, coverage, sampling error, and nonsampling error, see Appendix G. For location of definitions, see "How to Use This Census Report"]

| State County County Subdivision Place | Population 3 years and over enrolled in school | | | | Population 16 to 19 years | | | Population 25 years and over | | | Civilian veterans 18 years and over | |
|--|---|------------------------------|---------------------------------|-------------------------------------|---------------------------|---|---------|------------------------------|---|--|--|-------------------------|
| | Pre- primary school | Elementary or high school | | College or graduate school | Total | Not enrolled in school and not high school graduate | | Number | Percent high school graduate or higher | Percent with Bachelor's degree or higher | Total | 65 years and over |
| | | Number | Percent in private school | | | Number | Percent | | | | | |
| Oconee County—Con. | | | | | | | | | | | | |
| Watkinsville CCD—Con. | | | | | | | | | | | | |
| Bishop town | 13 | 15 | - | 1 | 3 | - | - | 99 | 72.7 | 34.3 | 19 | 5 |
| North High Shoals town | 28 | 115 | 18.3 | 19 | 23 | - | - | 245 | 86.9 | 42.4 | 28 | 6 |
| Watkinsville town | 62 | 422 | 16.8 | 131 | 97 | 3 | 3.1 | 1 364 | 87.3 | 41.0 | 207 | 54 |
| Oglethorpe County | 355 | 2 282 | 7.9 | 441 | 671 | 106 | 15.8 | 8 436 | 72.1 | 15.6 | 1 133 | 353 |
| Lexington-Crawford CCD | 289 | 1 598 | 8.9 | 343 | 430 | 69 | 16.0 | 6 023 | 72.6 | 18.5 | 810 | 259 |
| Arnoldsville city | 8 | 53 | 3.8 | 17 | 24 | 4 | 16.7 | 187 | 73.3 | 16.6 | 31 | 7 |
| Crawford city | 37 | 105 | 2.9 | 7 | 25 | 11 | 44.0 | 545 | 58.2 | 15.6 | 62 | 28 |
| Lexington city | 5 | 28 | 10.7 | 10 | 9 | 2 | 22.2 | 187 | 81.3 | 33.7 | 15 | 10 |
| Maxeys CCD | 44 | 335 | 2.1 | 54 | 83 | 5 | 6.0 | 1 142 | 73.1 | 9.1 | 128 | 50 |
| Maxeys town | 1 | 44 | - | 4 | 11 | 2 | 18.2 | 143 | 75.5 | 16.1 | 20 | 11 |
| Vesta-Enterprise CCD | 22 | 349 | 8.9 | 44 | 158 | 32 | 20.3 | 1 271 | 68.8 | 7.9 | 195 | 44 |
| Paulding County | 3 463 | 15 390 | 5.2 | 2 407 | 3 607 | 573 | 15.9 | 50 422 | 80.8 | 15.2 | 7 279 | 1 457 |
| Dallas CCD | 976 | 4 400 | 2.9 | 773 | 1 128 | 203 | 18.0 | 14 794 | 79.5 | 14.5 | 2 185 | 486 |
| Dallas city (part) | 238 | 626 | 4.6 | 148 | 236 | 42 | 17.8 | 2 986 | 69.8 | 10.1 | 503 | 165 |
| Hiram city (part) | - | - | (X) | - | - | - | (X) | 14 | 71.4 | - | 6 | 6 |
| Hiram CCD | 1 700 | 7 155 | 6.1 | 1 036 | 1 619 | 242 | 14.9 | 22 018 | 83.8 | 16.3 | 3 062 | 550 |
| Hiram city (part) | 39 | 292 | - | 55 | 119 | 27 | 22.7 | 800 | 78.0 | 9.4 | 78 | 17 |
| Huntsville CCD | 574 | 2 628 | 6.5 | 492 | 626 | 75 | 12.0 | 9 151 | 83.3 | 18.5 | 1 417 | 244 |
| Braswell city (part) | - | 7 | - | - | 7 | 2 | 28.6 | 28 | 53.6 | - | - | - |
| Yorkville CCD | 213 | 1 207 | 5.6 | 106 | 234 | 53 | 22.6 | 4 459 | 65.1 | 5.8 | 615 | 177 |
| Braswell city (part) | - | - | (X) | - | - | - | (X) | - | (X) | (X) | - | - |
| Dallas city (part) | - | - | (X) | - | - | - | (X) | 15 | - | - | 8 | - |
| Peach County | 802 | 4 566 | 8.5 | 2 274 | 1 796 | 245 | 13.6 | 14 055 | 73.4 | 16.8 | 2 340 | 593 |
| Byron CCD | 267 | 1 798 | 13.5 | 293 | 457 | 70 | 15.3 | 5 763 | 81.2 | 16.5 | 1 213 | 282 |
| Byron city | 142 | 529 | 10.8 | 129 | 104 | 4 | 3.8 | 1 818 | 81.9 | 16.3 | 318 | 82 |
| Warner Robins city (part) | - | 3 | - | - | 2 | 2 | 100.0 | 10 | 100.0 | - | 3 | - |
| Fort Valley CCD | 535 | 2 768 | 5.2 | 1 981 | 1 339 | 175 | 13.1 | 8 292 | 68.0 | 17.0 | 1 127 | 311 |
| Fort Valley city | 339 | 1 653 | 4.7 | 808 | 596 | 102 | 17.1 | 4 466 | 61.5 | 13.5 | 580 | 159 |
| Perry city (part) | - | - | (X) | - | - | - | (X) | - | (X) | (X) | - | - |
| Pickens County | 793 | 3 511 | 4.4 | 504 | 1 029 | 269 | 26.1 | 15 868 | 70.2 | 15.6 | 2 436 | 960 |
| Jasper CCD | 334 | 1 318 | 1.9 | 171 | 459 | 106 | 23.1 | 5 460 | 67.8 | 10.4 | 774 | 233 |
| Jasper city (part) | 48 | 310 | - | 56 | 94 | 26 | 27.7 | 1 461 | 66.6 | 15.3 | 217 | 90 |
| Ludville CCD | 62 | 454 | 4.4 | 64 | 101 | 34 | 33.7 | 1 783 | 59.3 | 4.8 | 222 | 69 |
| Nelson-Tate-Marble Hill CCD | 260 | 1 166 | 6.3 | 142 | 318 | 101 | 31.8 | 6 378 | 73.9 | 24.4 | 1 173 | 573 |
| Jasper city (part) | - | - | (X) | - | - | - | (X) | - | (X) | (X) | - | - |
| Nelson city (part) | - | 29 | - | 8 | 11 | - | - | 209 | 44.0 | 8.1 | 24 | 10 |
| Talking Rock CCD | 137 | 573 | 6.3 | 127 | 151 | 28 | 18.5 | 2 247 | 74.3 | 11.8 | 267 | 85 |
| Talking Rock town | - | 6 | - | 3 | 3 | - | - | 42 | 47.6 | - | 2 | 2 |
| Pierce County | 412 | 2 926 | 2.2 | 593 | 760 | 159 | 20.9 | 10 131 | 69.8 | 10.1 | 1 346 | 404 |
| Blackshear CCD | 303 | 2 156 | 2.8 | 436 | 527 | 109 | 20.7 | 7 463 | 70.7 | 10.6 | 975 | 273 |
| Blackshear city (part) | 110 | 504 | 1.6 | 102 | 36 | - | - | 2 266 | 69.5 | 14.3 | 335 | 133 |
| Waycross city (part) | - | - | (X) | - | - | - | (X) | - | (X) | (X) | - | - |
| Bristol CCD | 24 | 282 | - | 68 | 96 | 26 | 27.1 | 967 | 67.9 | 7.0 | 142 | 48 |
| Blackshear city (part) | - | - | (X) | - | - | - | (X) | - | (X) | (X) | - | - |
| Patterson city (part) | - | - | (X) | - | - | - | (X) | - | (X) | (X) | - | - |
| Patterson CCD | 85 | 488 | 0.6 | 89 | 137 | 24 | 17.5 | 1 701 | 66.7 | 9.6 | 229 | 83 |
| Offerman city | 13 | 74 | - | - | 29 | 6 | 20.7 | 240 | 65.4 | 1.3 | 25 | 6 |
| Patterson city (part) | 20 | 113 | 1.8 | 25 | 44 | 3 | 6.8 | 421 | 67.0 | 12.8 | 48 | 17 |
| Pike County | 373 | 2 660 | 10.8 | 501 | 717 | 145 | 20.2 | 8 833 | 75.3 | 14.0 | 1 381 | 406 |
| Concord-Molena CCD | 84 | 731 | 13.5 | 100 | 203 | 30 | 14.8 | 2 112 | 72.0 | 13.7 | 330 | 89 |
| Concord town | 8 | 84 | 20.2 | 14 | 34 | 7 | 20.6 | 241 | 78.8 | 22.8 | 30 | 14 |
| Hilltop CDP | 14 | 81 | - | 6 | 19 | - | - | 217 | 45.6 | 0.9 | - | - |
| Molena city | 15 | 96 | 15.6 | 23 | 28 | - | - | 319 | 66.5 | 11.3 | 47 | 20 |
| Meansville CCD | 93 | 549 | 6.6 | 100 | 161 | 49 | 30.4 | 1 812 | 77.6 | 14.5 | 253 | 89 |
| Meansville city | 2 | 41 | 14.6 | 7 | 10 | - | - | 156 | 73.7 | 20.5 | 21 | 11 |
| Zebulon city (part) | - | - | (X) | - | - | - | (X) | - | (X) | (X) | - | - |
| Williamson CCD | 46 | 407 | 8.6 | 82 | 77 | 15 | 19.5 | 1 477 | 76.6 | 10.4 | 260 | 63 |
| Williamson town | 11 | 54 | - | 17 | 19 | - | - | 204 | 66.7 | 11.8 | 29 | 8 |
| Zebulon CCD | 150 | 973 | 11.9 | 219 | 276 | 51 | 18.5 | 3 432 | 75.5 | 15.5 | 538 | 165 |
| Zebulon city (part) | 53 | 238 | 2.9 | 44 | 76 | 5 | 6.6 | 730 | 72.2 | 10.3 | 93 | 29 |
| Polk County | 1 312 | 6 756 | 5.1 | 1 270 | 2 229 | 611 | 27.4 | 24 703 | 63.3 | 8.0 | 3 286 | 1 281 |
| Aragon CCD | 169 | 936 | 2.8 | 206 | 304 | 70 | 23.0 | 3 364 | 62.6 | 6.5 | 402 | 158 |
| Aragon city (part) | 29 | 139 | 4.3 | 31 | 68 | 11 | 16.2 | 634 | 57.6 | 7.1 | 87 | 19 |
| Braswell city (part) | - | 12 | - | - | 5 | - | - | 9 | 88.9 | - | - | - |
| Taylorville town (part) | - | 2 | - | - | - | - | (X) | 26 | 69.2 | - | 4 | - |
| Cedartown CCD | 827 | 3 931 | 4.9 | 771 | 1 212 | 395 | 32.6 | 14 994 | 61.2 | 8.4 | 2 046 | 775 |
| Cedartown city | 219 | 1 766 | 6.1 | 311 | 526 | 228 | 43.3 | 6 131 | 53.7 | 9.2 | 674 | 300 |
| Rockmart CCD | 316 | 1 889 | 6.5 | 293 | 713 | 146 | 20.5 | 6 345 | 68.5 | 7.8 | 838 | 348 |
| Aragon city (part) | - | 14 | 21.4 | 6 | 2 | - | - | 64 | 82.8 | 7.8 | 6 | 3 |
| Braswell city (part) | - | - | (X) | - | - | - | (X) | 8 | - | - | 5 | - |
| Rockmart city | 145 | 724 | 3.5 | 95 | 244 | 41 | 16.8 | 2 387 | 66.4 | 10.0 | 331 | 115 |
| Pulaski County | 349 | 1 545 | 10.4 | 311 | 587 | 116 | 19.8 | 6 445 | 73.4 | 12.9 | 903 | 268 |
| Finleyson CCD | 55 | 255 | 16.9 | 66 | 85 | 17 | 20.0 | 765 | 80.1 | 10.1 | 132 | 27 |
| Hartford CCD | 61 | 328 | 7.3 | 72 | 112 | 39 | 34.8 | 1 896 | 69.1 | 6.1 | 211 | 28 |
| Hawkinsville city (part) | - | - | (X) | - | - | - | (X) | - | (X) | (X) | - | - |
| Hawkinsville CCD | 233 | 962 | 9.8 | 173 | 390 | 60 | 15.4 | 3 784 | 74.1 | 16.9 | 560 | 213 |
| Hawkinsville city (part) | 110 | 509 | 9.4 | 101 | 231 | 38 | 16.5 | 2 101 | 73.7 | 18.2 | 320 | 134 |
| Putnam County | 651 | 3 007 | 17.4 | 549 | 952 | 152 | 16.0 | 12 931 | 75.5 | 14.4 | 2 493 | 943 |
| Eatonton CCD | 376 | 1 686 | 9.3 | 283 | 502 | 95 | 18.9 | 5 239 | 65.8 | 9.1 | 760 | 228 |
| Eatonton city (part) | 330 | 1 355 | 8.5 | 247 | 396 | 85 | 21.5 | 4 243 | 64.5 | 8.6 | 622 | 214 |
| Little River CCD | 142 | 612 | 39.1 | 144 | 162 | 18 | 11.1 | 3 191 | 80.0 | 14.8 | 627 | 258 |

Table 3. Education and Veteran Status: 2000—Con.

[Data based on a sample (except Tables 65-68). For information on confidentiality protection, coverage, sampling error, and nonsampling error, see Appendix G. For location of definitions, see "How to Use This Census Report"]

| State County County Subdivision Place | Population 3 years and over enrolled in school | | | | Population 16 to 19 years | | | Population 25 years and over | | | Civilian veterans 18 years and over | |
|--|---|------------------------------|---------------------------------|-------------------------------------|---------------------------|---|---------|--|--|-------|--|-------|
| | Pre- primary school | Elementary or high school | | College or graduate school | Total | Not enrolled in school and not high school graduate | | Percent high school graduate or higher | Percent with Bachelor's degree or higher | Total | 65 years and over | |
| | | Number | Percent in private school | | | Number | Percent | | | | | |
| Putnam County—Con. | | | | | | | | | | | | |
| Little River CCD—Con. | | | | | | | | | | | | |
| Eatonton city (part) | - | - | (X) | - | - | - | (X) | - | (X) | (X) | - | - |
| Phoenix CCD | 133 | 709 | 17.8 | 122 | 288 | 39 | 13.5 | 4 501 | 83.4 | 20.2 | 1 106 | 457 |
| Eatonton city (part) | - | - | (X) | - | - | - | (X) | - | (X) | (X) | - | - |
| Quitman County | 68 | 507 | 6.5 | 34 | 144 | 23 | 16.0 | 1 773 | 57.8 | 6.1 | 289 | 137 |
| Georgetown North CCD | 41 | 308 | 4.5 | 17 | 77 | 5 | 6.5 | 976 | 56.9 | 7.7 | 120 | 57 |
| Georgetown city | 34 | 228 | 2.2 | 5 | 52 | 5 | 9.6 | 643 | 49.9 | 3.7 | 85 | 36 |
| Georgetown South CCD | 27 | 199 | 9.5 | 17 | 67 | 18 | 26.9 | 797 | 58.8 | 4.3 | 169 | 80 |
| Rabun County | 472 | 2 219 | 11.1 | 270 | 715 | 79 | 11.0 | 10 675 | 75.4 | 17.6 | 1 780 | 815 |
| Clayton CCD | 196 | 886 | 6.8 | 83 | 277 | 35 | 12.6 | 4 084 | 73.4 | 13.9 | 611 | 276 |
| Clayton city (part) | 34 | 256 | - | 18 | 87 | 26 | 29.9 | 1 105 | 66.0 | 13.3 | 172 | 81 |
| Mountain City town (part) | - | 2 | - | - | - | - | (X) | 9 | 55.6 | - | 2 | 2 |
| Tiger town (part) | - | - | (X) | - | - | - | (X) | 7 | 100.0 | - | 2 | - |
| Tiger CCD | 148 | 608 | 4.3 | 115 | 187 | 17 | 9.1 | 3 303 | 79.4 | 20.7 | 616 | 266 |
| Tallulah Falls town (part) | - | 5 | - | 3 | 3 | - | - | 80 | 86.3 | 35.0 | 18 | 6 |
| Tiger town (part) | 9 | 32 | 6.3 | 2 | 9 | 2 | 22.2 | 212 | 66.5 | 16.0 | 40 | 13 |
| Valley CCD | 128 | 725 | 22.1 | 72 | 251 | 27 | 10.8 | 3 288 | 73.8 | 19.2 | 553 | 273 |
| Clayton city (part) | 4 | - | (X) | 7 | - | - | (X) | 248 | 39.9 | 8.1 | 23 | 19 |
| Dillard city | 2 | 37 | - | 12 | 14 | - | - | 140 | 76.4 | 31.4 | 16 | 8 |
| Mountain City town (part) | 36 | 98 | 2.0 | 10 | 32 | 9 | 28.1 | 553 | 65.5 | 9.2 | 82 | 35 |
| Sky Valley city | - | 17 | 41.2 | 2 | 4 | 2 | 50.0 | 203 | 96.1 | 53.7 | 65 | 46 |
| Randolph County | 283 | 1 519 | 12.0 | 428 | 653 | 92 | 14.1 | 4 783 | 62.4 | 9.5 | 555 | 182 |
| Benevolence CCD | 10 | 63 | - | - | 11 | - | - | 163 | 58.9 | 3.7 | 12 | 5 |
| Cuthbert CCD | 207 | 1 054 | 11.4 | 384 | 531 | 76 | 14.3 | 3 433 | 62.6 | 9.2 | 414 | 138 |
| Coleman city | - | 35 | 5.7 | 2 | 2 | - | - | 111 | 55.9 | 3.6 | 23 | 13 |
| Cuthbert city | 129 | 707 | 7.4 | 334 | 409 | 68 | 16.6 | 2 095 | 56.1 | 8.3 | 161 | 59 |
| Shellman CCD | 66 | 402 | 15.4 | 44 | 111 | 16 | 14.4 | 1 187 | 62.3 | 11.1 | 129 | 39 |
| Shellman city | 41 | 293 | 15.4 | 23 | 80 | 10 | 12.5 | 664 | 60.2 | 10.5 | 61 | 18 |
| Richmond County | 6 920 | 38 057 | 8.1 | 11 630 | 13 139 | 1 254 | 9.5 | 122 592 | 78.0 | 18.7 | 24 745 | 6 365 |
| Augusta CCD | 4 733 | 24 018 | 10.2 | 8 354 | 7 711 | 915 | 11.9 | 88 476 | 76.6 | 21.0 | 16 329 | 5 368 |
| Augusta-Richmond County (balance) (part) | 4 733 | 24 018 | 10.2 | 8 354 | 7 711 | 915 | 11.9 | 88 476 | 76.6 | 21.0 | 16 329 | 5 368 |
| Fort Gordon CCD | 241 | 995 | 6.1 | 470 | 1 757 | 42 | 2.4 | 2 480 | 97.1 | 24.0 | 397 | - |
| Augusta-Richmond County (balance) (part) | 241 | 995 | 6.1 | 470 | 1 757 | 42 | 2.4 | 2 480 | 97.1 | 24.0 | 397 | - |
| Gracewood CCD | 1 305 | 8 726 | 5.0 | 2 096 | 2 470 | 174 | 7.0 | 19 673 | 82.6 | 12.4 | 5 536 | 482 |
| Augusta-Richmond County (balance) (part) | 1 305 | 8 726 | 5.0 | 2 096 | 2 470 | 174 | 7.0 | 19 673 | 82.6 | 12.4 | 5 536 | 482 |
| Hephzibah CCD | 641 | 4 318 | 3.7 | 710 | 1 201 | 123 | 10.2 | 11 963 | 76.9 | 10.9 | 2 483 | 515 |
| Augusta-Richmond County (balance) (part) | 502 | 3 450 | 2.9 | 532 | 924 | 84 | 9.1 | 9 155 | 78.3 | 11.3 | 1 826 | 380 |
| Blythe city (part) | 37 | 213 | 6.6 | 13 | 35 | 6 | 17.1 | 434 | 68.2 | 10.4 | 94 | 10 |
| Hephzibah city | 102 | 655 | 6.6 | 165 | 242 | 33 | 13.6 | 2 374 | 72.8 | 9.2 | 563 | 125 |
| Rockdale County | 2 692 | 13 749 | 7.0 | 2 578 | 4 315 | 540 | 12.5 | 44 794 | 82.4 | 23.4 | 8 086 | 2 140 |
| Conyers CCD | 1 690 | 7 621 | 4.8 | 1 501 | 2 394 | 424 | 17.7 | 25 112 | 79.6 | 24.1 | 4 310 | 1 223 |
| Conyers city (part) | 433 | 1 992 | 3.3 | 361 | 746 | 196 | 26.3 | 6 504 | 71.7 | 14.9 | 931 | 324 |
| Lakeview Estates CDP | 109 | 521 | 1.3 | 29 | 247 | 98 | 39.7 | 1 282 | 38.0 | 6.2 | 86 | 45 |
| North Rockdale CCD | 223 | 1 268 | 11.6 | 242 | 405 | 46 | 11.4 | 5 200 | 78.2 | 18.2 | 928 | 235 |
| Conyers city (part) | 41 | 60 | - | 39 | 7 | - | - | 358 | 96.9 | 53.6 | 48 | - |
| South Rockdale CCD | 779 | 4 860 | 9.3 | 835 | 1 516 | 70 | 4.6 | 14 482 | 88.7 | 24.0 | 2 848 | 682 |
| Schley County | 168 | 792 | 8.8 | 102 | 203 | 38 | 18.7 | 2 364 | 70.0 | 13.7 | 333 | 90 |
| Ellaville North CCD | 120 | 583 | 9.1 | 70 | 121 | 17 | 14.0 | 1 729 | 67.3 | 10.8 | 233 | 67 |
| Ellaville city | 65 | 428 | 12.4 | 45 | 79 | 9 | 11.4 | 963 | 64.3 | 10.8 | 100 | 16 |
| Ellaville South CCD | 48 | 209 | 8.1 | 32 | 82 | 21 | 25.6 | 635 | 77.3 | 21.7 | 100 | 23 |
| Screven County | 522 | 3 272 | 3.8 | 580 | 899 | 34 | 3.8 | 9 685 | 66.9 | 10.2 | 1 344 | 447 |
| Hiltonia CCD | 54 | 389 | 2.1 | 56 | 125 | - | - | 916 | 64.3 | 5.2 | 96 | 23 |
| Hiltonia city | 4 | 139 | 5.8 | 13 | 47 | - | - | 226 | 58.0 | 4.0 | 14 | 7 |
| Millhaven CCD | - | 82 | - | 29 | - | - | (X) | 296 | 58.8 | 9.1 | 48 | 7 |
| Newington CCD | 95 | 597 | 2.3 | 45 | 192 | 2 | 1.0 | 1 682 | 60.9 | 9.2 | 226 | 86 |
| Newington town | 18 | 77 | - | 11 | 33 | - | - | 242 | 64.0 | 6.6 | 32 | 14 |
| Oliver city | 16 | 50 | 6.0 | 2 | 5 | 2 | 40.0 | 148 | 57.4 | 3.4 | 25 | 11 |
| Rocky Ford CCD | 47 | 345 | 2.0 | 142 | 77 | 13 | 16.9 | 1 175 | 70.4 | 6.2 | 124 | 34 |
| Rocky Ford town | 6 | 25 | 24.0 | 9 | 12 | - | - | 131 | 64.9 | 4.6 | 16 | 6 |
| Sylvania CCD | 326 | 1 859 | 5.2 | 308 | 505 | 19 | 3.8 | 5 616 | 68.9 | 12.2 | 850 | 297 |
| Sylvania city | 43 | 421 | 7.6 | 58 | 125 | - | - | 1 865 | 65.6 | 16.3 | 329 | 145 |
| Seminole County | 340 | 1 632 | 6.2 | 387 | 525 | 68 | 13.0 | 6 114 | 67.9 | 8.6 | 914 | 362 |
| Donalsonville CCD | 243 | 1 072 | 8.7 | 284 | 346 | 42 | 12.1 | 4 291 | 66.9 | 7.3 | 684 | 289 |
| Donalsonville city (part) | 119 | 555 | 5.6 | 88 | 152 | 12 | 7.9 | 1 686 | 63.4 | 9.6 | 216 | 97 |
| Iron City town | 20 | 51 | - | 14 | 5 | 3 | 60.0 | 176 | 64.8 | 8.0 | 15 | 9 |
| Steam Mill CCD | 97 | 560 | 1.4 | 103 | 179 | 26 | 14.5 | 1 823 | 70.3 | 11.7 | 230 | 73 |
| Donalsonville city (part) | - | - | (X) | - | - | - | (X) | - | (X) | (X) | - | - |
| Spalding County | 1 811 | 11 143 | 9.0 | 1 678 | 3 477 | 913 | 26.3 | 37 110 | 67.8 | 12.5 | 5 337 | 1 597 |
| Griffin CCD | 1 203 | 7 631 | 7.0 | 1 136 | 2 388 | 701 | 29.4 | 24 854 | 66.6 | 14.6 | 3 394 | 1 082 |
| East Griffin CDP | 47 | 323 | 1.2 | 25 | 105 | 37 | 35.2 | 1 052 | 41.4 | 1.6 | 92 | 40 |
| Experiment CDP | 110 | 660 | 4.1 | 73 | 152 | 94 | 61.8 | 1 960 | 53.2 | 3.7 | 260 | 85 |
| Griffin city | 734 | 4 502 | 6.4 | 639 | 1 351 | 370 | 27.4 | 14 497 | 63.9 | 16.4 | 1 852 | 620 |
| Orchard Hill CCD | 162 | 952 | 11.0 | 164 | 298 | 48 | 16.1 | 3 338 | 64.4 | 6.3 | 523 | 152 |
| Orchard Hill town | 3 | 24 | - | 12 | 28 | 12 | 42.9 | 111 | 54.1 | 6.3 | 7 | 2 |
| Ringgold CCD | 126 | 862 | 13.2 | 62 | 252 | 54 | 21.4 | 2 914 | 75.3 | 7.7 | 445 | 119 |
| Rover CCD | 143 | 619 | 26.8 | 148 | 211 | 35 | 16.6 | 2 488 | 79.7 | 11.8 | 461 | 100 |
| Sunny Side CCD | 177 | 1 079 | 7.6 | 168 | 328 | 75 | 22.9 | 3 516 | 64.5 | 7.6 | 514 | 144 |
| Sunny Side city | 6 | 27 | 7.4 | 2 | 4 | - | - | 77 | 63.6 | 10.4 | 15 | 6 |
| Stephens County | 786 | 4 069 | 6.2 | 1 500 | 1 448 | 237 | 16.4 | 16 771 | 71.1 | 14.1 | 2 404 | 945 |
| Broad River CCD | 175 | 1 064 | 3.3 | 176 | 302 | 82 | 27.2 | 4 008 | 71.6 | 10.5 | 482 | 148 |
| Avalon town | 12 | 59 | - | 4 | 16 | 4 | 25.0 | 172 | 75.0 | 15.1 | 17 | 6 |
| Martin town (part) | 16 | 63 | - | 30 | 33 | 3 | 9.1 | 222 | 70.3 | 7.2 | 26 | 6 |
| Toccoa city (part) | - | - | (X) | - | - | - | (X) | - | (X) | (X) | - | - |

Table 3. Education and Veteran Status: 2000—Con.

[Data based on a sample (except Tables 65-68). For information on confidentiality protection, coverage, sampling error, and nonsampling error, see Appendix G. For location of definitions, see "How to Use This Census Report"]

| State County County Subdivision Place | Population 3 years and over enrolled in school | | | | Population 16 to 19 years | | | Population 25 years and over | | | Civilian veterans 18 years and over | |
|--|---|------------------------------|---------------------------------|-------------------------------------|---------------------------|---|---------|--|--|-------|--|-------|
| | Pre- primary school | Elementary or high school | | College or graduate school | Total | Not enrolled in school and not high school graduate | | Percent high school graduate or higher | Percent with Bachelor's degree or higher | Total | 65 years and over | |
| | | Number | Percent in private school | | | Number | Percent | | | | | |
| Stephens County—Con. | | | | | | | | | | | | |
| Rock Creek CCD | 167 | 924 | 4.8 | 160 | 212 | 52 | 24.5 | 3 765 | 76.7 | 14.6 | 625 | 224 |
| Toccoa city (part) | - | - | (X) | - | - | - | (X) | - | (X) | (X) | - | - |
| Toccoa CCD | 444 | 2 081 | 8.4 | 1 164 | 934 | 103 | 11.0 | 8 998 | 68.6 | 15.5 | 1 297 | 573 |
| Toccoa city (part) | 323 | 1 346 | 9.9 | 596 | 482 | 63 | 13.1 | 6 351 | 69.2 | 16.5 | 974 | 481 |
| Stewart County | 207 | 906 | 14.9 | 152 | 335 | 63 | 18.8 | 3 495 | 63.2 | 9.3 | 372 | 161 |
| Lumpkin CCD | 46 | 177 | 37.3 | 34 | 66 | 28 | 42.4 | 628 | 76.6 | 11.8 | 101 | 53 |
| Lumpkin city (part) | 27 | 85 | 24.7 | 18 | 30 | 7 | 23.3 | 322 | 73.0 | 15.2 | 45 | 24 |
| Omaha CCD | 59 | 329 | 3.6 | 49 | 120 | 17 | 14.2 | 1 241 | 63.7 | 7.5 | 101 | 30 |
| Lumpkin city (part) | 34 | 157 | 3.8 | 14 | 35 | 7 | 20.0 | 525 | 61.5 | 8.0 | 36 | 5 |
| Richland city (part) | - | - | (X) | - | - | - | (X) | 4 | - | - | - | - |
| Richland CCD | 102 | 400 | 14.3 | 69 | 149 | 18 | 12.1 | 1 626 | 57.6 | 9.7 | 170 | 78 |
| Richland city (part) | 86 | 283 | 16.3 | 48 | 115 | 18 | 15.7 | 1 184 | 53.9 | 8.1 | 104 | 45 |
| Sumter County | 1 384 | 6 257 | 14.0 | 2 219 | 2 313 | 290 | 12.5 | 20 040 | 69.9 | 19.3 | 2 542 | 805 |
| Americus CCD | 1 091 | 4 805 | 13.5 | 1 987 | 1 867 | 245 | 13.1 | 15 157 | 70.3 | 21.1 | 1 889 | 617 |
| Americus city | 711 | 3 085 | 8.5 | 1 519 | 1 240 | 177 | 14.3 | 9 654 | 69.4 | 21.4 | 1 307 | 436 |
| Andersonville CCD | 61 | 296 | 14.9 | 55 | 81 | 2 | 2.5 | 838 | 70.4 | 14.6 | 141 | 43 |
| Andersonville city | 6 | 81 | 17.3 | 4 | 31 | 2 | 6.5 | 240 | 64.2 | 14.6 | 34 | 9 |
| Leslie-De Soto CCD | 140 | 575 | 16.9 | 97 | 179 | 14 | 7.8 | 1 993 | 70.2 | 17.1 | 260 | 61 |
| De Soto city | 10 | 32 | 9.4 | 5 | 10 | - | - | 159 | 59.7 | 5.0 | 12 | 4 |
| Leslie city | 24 | 98 | 22.4 | 30 | 21 | 1 | 4.8 | 310 | 68.1 | 17.4 | 34 | 16 |
| Plains CCD | 92 | 581 | 15.0 | 80 | 186 | 29 | 15.6 | 2 052 | 66.9 | 10.1 | 252 | 84 |
| Plains city | 16 | 94 | 2.1 | 15 | 22 | - | - | 430 | 54.0 | 13.5 | 60 | 16 |
| Talbot County | 177 | 1 150 | 14.3 | 178 | 310 | 21 | 6.8 | 4 403 | 64.8 | 7.9 | 605 | 171 |
| Junction City CCD | 57 | 278 | 10.8 | 38 | 78 | 9 | 11.5 | 1 140 | 62.8 | 9.6 | 188 | 59 |
| Geneva town | - | 4 | - | 2 | 7 | - | - | 89 | 57.3 | 6.7 | 21 | 5 |
| Junction City town | 2 | 30 | 6.7 | - | 8 | 2 | 25.0 | 127 | 63.8 | 16.5 | 12 | - |
| Talbotton CCD | 72 | 420 | 7.6 | 52 | 119 | 9 | 7.6 | 1 657 | 63.0 | 8.6 | 180 | 53 |
| Talbotton city | 31 | 204 | 5.4 | 13 | 38 | 2 | 5.3 | 602 | 59.8 | 7.0 | 57 | 20 |
| Woodland CCD | 48 | 452 | 22.8 | 88 | 113 | 3 | 2.7 | 1 606 | 67.9 | 5.9 | 237 | 59 |
| Manchester city (part) | - | - | (X) | - | - | - | (X) | 102 | 75.5 | 7.8 | 26 | 18 |
| Woodland city | 14 | 62 | - | 23 | 20 | 1 | 5.0 | 333 | 65.5 | 4.5 | 38 | 19 |
| Taliaferro County | 60 | 357 | 7.6 | 46 | 109 | 22 | 20.2 | 1 434 | 56.2 | 8.4 | 142 | 71 |
| Crawfordville CCD | 42 | 260 | 8.5 | 16 | 90 | 16 | 17.8 | 1 014 | 58.3 | 8.0 | 107 | 54 |
| Crawfordville city | 18 | 100 | 13.0 | 12 | 33 | 5 | 15.2 | 371 | 61.5 | 10.2 | 53 | 22 |
| Sharon CCD | 18 | 97 | 5.2 | 30 | 19 | 6 | 31.6 | 420 | 51.2 | 9.3 | 35 | 17 |
| Sharon city | - | 22 | - | - | 8 | 1 | 12.5 | 79 | 44.3 | 2.5 | 11 | 6 |
| Tattall County | 648 | 3 586 | 13.2 | 568 | 1 224 | 305 | 24.9 | 14 688 | 66.3 | 7.9 | 2 208 | 566 |
| Collins CCD | 104 | 534 | 10.9 | 60 | 188 | 41 | 21.8 | 2 194 | 62.5 | 7.7 | 335 | 135 |
| Cobbtown city | 5 | 56 | 7.1 | 11 | 23 | 2 | 8.7 | 233 | 57.1 | 7.7 | 35 | 20 |
| Collins city | 7 | 70 | 2.9 | 7 | 16 | 2 | 12.5 | 359 | 55.7 | 5.3 | 51 | 17 |
| Glennville CCD | 330 | 1 688 | 16.2 | 328 | 712 | 160 | 22.5 | 6 384 | 69.7 | 10.1 | 1 031 | 281 |
| Glennville city | 108 | 776 | 13.7 | 205 | 239 | 21 | 8.8 | 2 568 | 69.5 | 12.7 | 535 | 200 |
| Reidsville CCD | 214 | 1 364 | 10.5 | 180 | 324 | 104 | 32.1 | 6 110 | 64.1 | 5.6 | 842 | 150 |
| Manassas city | 3 | 15 | 6.7 | 5 | 3 | - | - | 54 | 63.0 | 13.0 | 13 | - |
| Reidsville city | 66 | 534 | 7.9 | 81 | 100 | 20 | 20.0 | 1 453 | 63.9 | 12.2 | 143 | 51 |
| Taylor County | 309 | 1 634 | 4.2 | 256 | 538 | 131 | 24.3 | 5 594 | 63.6 | 8.5 | 691 | 230 |
| Butler CCD | 140 | 829 | 1.1 | 92 | 281 | 72 | 25.6 | 2 464 | 59.4 | 8.2 | 258 | 94 |
| Butler city | 54 | 369 | 1.9 | 53 | 124 | 44 | 35.5 | 1 135 | 58.7 | 11.4 | 143 | 55 |
| Carsonville-Panhandle CCD | 44 | 140 | - | 33 | 85 | 26 | 30.6 | 935 | 70.8 | 5.0 | 128 | 51 |
| Reynolds CCD | 106 | 507 | 11.0 | 87 | 124 | 18 | 14.5 | 1 620 | 65.4 | 11.2 | 164 | 59 |
| Reynolds town | 24 | 173 | 6.9 | 31 | 47 | 3 | 6.4 | 719 | 65.2 | 13.4 | 97 | 37 |
| Rupert CCD | 19 | 158 | 2.5 | 44 | 48 | 15 | 31.3 | 575 | 64.5 | 7.7 | 141 | 26 |
| Telfair County | 353 | 1 880 | 2.2 | 247 | 654 | 160 | 24.5 | 7 906 | 63.6 | 8.3 | 975 | 357 |
| Jacksonville CCD | 23 | 183 | 4.4 | 15 | 71 | 7 | 9.9 | 745 | 64.3 | 5.1 | 68 | 18 |
| Jacksonville town | 6 | 22 | - | 4 | 7 | 3 | 42.9 | 107 | 69.2 | 15.0 | 12 | - |
| Lumber City CCD | 62 | 303 | 3.3 | 29 | 112 | 12 | 10.7 | 1 207 | 63.0 | 3.8 | 148 | 67 |
| Lumber City city | 55 | 216 | 3.2 | 18 | 63 | 12 | 19.0 | 829 | 57.4 | 3.0 | 74 | 49 |
| McRae-Helena CCD | 227 | 1 134 | 1.0 | 170 | 401 | 139 | 34.7 | 4 751 | 64.8 | 9.6 | 601 | 191 |
| Helena city (part) | 49 | 237 | 2.1 | 43 | 123 | 72 | 58.5 | 1 568 | 63.5 | 2.2 | 180 | 17 |
| McRae city | 72 | 461 | 1.3 | 99 | 134 | 20 | 14.9 | 1 821 | 67.8 | 16.4 | 221 | 117 |
| Scotland city (part) | 7 | 79 | - | 5 | 12 | 2 | 16.7 | 172 | 57.6 | 5.8 | 7 | 6 |
| Milan CCD | 41 | 260 | 4.6 | 33 | 70 | 2 | 2.9 | 1 203 | 58.9 | 9.9 | 158 | 81 |
| Milan town (part) | 15 | 71 | 4.2 | 16 | 21 | 2 | 9.5 | 384 | 45.6 | 8.3 | 50 | 15 |
| Terrell County | 448 | 2 176 | 14.6 | 336 | 719 | 132 | 18.4 | 6 741 | 64.5 | 10.7 | 922 | 271 |
| Bronwood CCD | 76 | 221 | 21.7 | 31 | 38 | 14 | 36.8 | 670 | 62.8 | 9.3 | 87 | 26 |
| Bronwood town | 31 | 102 | 22.5 | 14 | 21 | 5 | 23.8 | 300 | 62.7 | 8.0 | 9 | - |
| Dawson CCD | 311 | 1 491 | 6.3 | 230 | 533 | 102 | 19.1 | 4 310 | 62.0 | 9.1 | 591 | 184 |
| Dawson city | 252 | 1 144 | 5.9 | 176 | 384 | 75 | 19.5 | 2 928 | 60.6 | 8.9 | 362 | 123 |
| Parrott CCD | 14 | 145 | 29.0 | 17 | 53 | 13 | 24.5 | 706 | 73.5 | 11.3 | 111 | 25 |
| Parrott town | - | 25 | - | 3 | 8 | - | - | 127 | 68.5 | 3.9 | 23 | 7 |
| Sasser CCD | 47 | 319 | 41.7 | 58 | 95 | 3 | 3.2 | 1 055 | 69.7 | 17.5 | 133 | 36 |
| Sasser town | 9 | 68 | 13.2 | 11 | 25 | 3 | 12.0 | 280 | 62.9 | 13.6 | 34 | 13 |
| Thomas County | 1 537 | 8 463 | 8.3 | 1 646 | 2 440 | 269 | 11.0 | 27 697 | 73.5 | 16.8 | 4 095 | 1 417 |
| Boston CCD | 118 | 583 | 5.3 | 84 | 147 | 19 | 12.9 | 1 861 | 66.3 | 7.5 | 210 | 76 |
| Boston city | 57 | 330 | 2.4 | 29 | 78 | 12 | 15.4 | 857 | 63.5 | 5.1 | 103 | 31 |
| Coolidge CCD | 63 | 417 | 2.2 | 96 | 115 | 11 | 9.6 | 1 419 | 65.4 | 6.8 | 190 | 62 |
| Coolidge city | 16 | 88 | 3.4 | 15 | 24 | - | - | 381 | 54.1 | 6.0 | 44 | 15 |
| Meigs CCD | 57 | 389 | 2.6 | 24 | 125 | 14 | 11.2 | 912 | 59.8 | 6.5 | 106 | 33 |
| Meigs city (part) | 35 | 296 | 1.4 | 9 | 86 | 14 | 16.3 | 607 | 50.2 | 1.0 | 52 | 15 |
| Ochlocknee CCD | 159 | 647 | 2.6 | 144 | 155 | 9 | 5.8 | 2 388 | 72.8 | 9.8 | 412 | 129 |
| Ochlocknee town | 22 | 151 | 4.0 | 10 | 34 | 2 | 5.9 | 400 | 53.5 | 6.8 | 69 | 42 |
| Pavo-Barwick CCD | 70 | 436 | 9.4 | 48 | 148 | 27 | 18.2 | 1 540 | 67.3 | 9.4 | 228 | 99 |
| Barwick town (part) | 9 | 53 | - | 3 | 27 | 15 | 55.6 | 189 | 50.3 | 8.5 | 21 | 8 |

Table 3. Education and Veteran Status: 2000—Con.

[Data based on a sample (except Tables 65-68). For information on confidentiality protection, coverage, sampling error, and nonsampling error, see Appendix G. For location of definitions, see "How to Use This Census Report"]

| State County County Subdivision Place | Population 3 years and over enrolled in school | | | | Population 16 to 19 years | | | Population 25 years and over | | | Civilian veterans 18 years and over | |
|--|---|------------------------------|---------------------------------|-------------------------------------|---------------------------|---|---------|------------------------------|--|--|--|-------------------------|
| | Pre- primary school | Elementary or high school | | College or graduate school | Total | Not enrolled in school and not high school graduate | | Number | Percent high school graduate or higher | Percent with Bachelor's degree or higher | Total | 65 years and over |
| | | Number | Percent in private school | | | Number | Percent | | | | | |
| Thomas County—Con. | | | | | | | | | | | | |
| Pavo-Barwick CCD—Con. | | | | | | | | | | | | |
| Pavo city (part) | 10 | 56 | - | 9 | 19 | 2 | 10.5 | 286 | 65.0 | 12.6 | 39 | 19 |
| Thomasville CCD | 1 070 | 5 991 | 9.9 | 1 250 | 1 750 | 189 | 10.8 | 19 577 | 76.0 | 20.3 | 2 949 | 1 018 |
| Thomasville city | 623 | 3 478 | 9.7 | 711 | 1 019 | 121 | 11.9 | 11 768 | 74.4 | 22.4 | 1 711 | 587 |
| Tift County | 1 273 | 7 081 | 7.8 | 2 390 | 2 630 | 483 | 18.4 | 23 433 | 67.9 | 15.6 | 3 127 | 1 055 |
| Brookfield CCD | 85 | 848 | 11.6 | 150 | 264 | 38 | 14.4 | 2 707 | 69.2 | 18.7 | 407 | 118 |
| Chula CCD | 78 | 427 | 17.8 | 98 | 181 | 34 | 18.8 | 1 816 | 79.8 | 16.4 | 241 | 83 |
| Oak Ridge CCD | 134 | 715 | 2.1 | 174 | 245 | 31 | 12.7 | 2 243 | 67.5 | 7.1 | 285 | 85 |
| Omega CCD | 94 | 529 | 1.7 | 89 | 149 | 49 | 32.9 | 1 634 | 52.8 | 5.1 | 212 | 67 |
| Omega city (part) | 63 | 243 | 1.2 | 31 | 64 | 15 | 23.4 | 804 | 48.4 | 3.6 | 78 | 35 |
| Tifton CCD | 773 | 4 051 | 7.2 | 1 694 | 1 639 | 318 | 19.4 | 13 330 | 67.9 | 17.7 | 1 754 | 629 |
| Phillipsburg CDP | 41 | 275 | - | 16 | 63 | 6 | 9.5 | 658 | 50.6 | 3.6 | 58 | 10 |
| Tifton city | 536 | 2 593 | 10.6 | 1 428 | 1 031 | 154 | 14.9 | 8 691 | 69.7 | 20.2 | 1 143 | 445 |
| Unionville CDP | 57 | 314 | - | 27 | 128 | 20 | 15.6 | 1 190 | 54.3 | 7.1 | 118 | 9 |
| Ty Ty CCD | 109 | 511 | 11.9 | 185 | 152 | 13 | 8.6 | 1 703 | 69.0 | 14.9 | 228 | 73 |
| Ty Ty city | 35 | 99 | 3.0 | 50 | 39 | 5 | 12.8 | 474 | 61.8 | 6.1 | 52 | 17 |
| Toombs County | 1 026 | 4 947 | 4.9 | 731 | 1 484 | 306 | 20.6 | 16 212 | 67.3 | 12.7 | 2 060 | 682 |
| Toombs Central CCD | 88 | 573 | 5.1 | 65 | 210 | 54 | 25.7 | 2 028 | 59.1 | 5.0 | 195 | 66 |
| Vidalia-Lyons CCD | 938 | 4 374 | 4.8 | 666 | 1 274 | 252 | 19.8 | 14 184 | 68.5 | 13.8 | 1 865 | 616 |
| Lyons city | 192 | 716 | 5.2 | 137 | 300 | 106 | 35.3 | 2 597 | 55.3 | 9.3 | 338 | 158 |
| Santa Claus city | 4 | 28 | 3.6 | 3 | 6 | 2 | 33.3 | 92 | 71.7 | 1.1 | 7 | 3 |
| Vidalia city (part) | 471 | 1 972 | 3.8 | 329 | 593 | 72 | 12.1 | 6 590 | 74.2 | 19.7 | 959 | 312 |
| Towns County | 177 | 1 106 | 3.8 | 582 | 557 | 18 | 3.2 | 6 935 | 75.1 | 17.4 | 1 360 | 770 |
| Hiwassee CCD | 115 | 475 | 4.2 | 86 | 111 | 12 | 10.8 | 2 785 | 73.5 | 13.9 | 481 | 261 |
| Hiwassee town | 9 | 28 | - | 25 | 15 | 4 | 26.7 | 653 | 68.1 | 19.9 | 126 | 83 |
| Macedonia CCD | 14 | 247 | - | 58 | 70 | - | - | 1 995 | 75.1 | 19.0 | 457 | 269 |
| Young Harris CCD | 48 | 384 | 5.7 | 438 | 376 | 6 | 1.6 | 2 155 | 77.1 | 20.6 | 422 | 240 |
| Young Harris city | - | 32 | - | 381 | 273 | 3 | 1.1 | 193 | 78.2 | 28.5 | 46 | 24 |
| Treutlen County | 214 | 1 241 | 4.0 | 216 | 489 | 113 | 23.1 | 4 292 | 61.8 | 8.5 | 518 | 219 |
| Gillis Springs CCD | 38 | 201 | - | 46 | 141 | 7 | 5.0 | 888 | 58.3 | 8.9 | 89 | 51 |
| Soperton CCD | 176 | 1 040 | 4.8 | 170 | 348 | 106 | 30.5 | 3 404 | 62.7 | 8.3 | 429 | 168 |
| Soperton city | 104 | 499 | 2.0 | 45 | 138 | 36 | 26.1 | 1 778 | 61.2 | 7.8 | 208 | 60 |
| Troup County | 2 280 | 11 539 | 7.4 | 2 079 | 3 493 | 466 | 13.3 | 36 815 | 73.0 | 18.0 | 5 453 | 1 994 |
| Abbotsford CCD | 28 | 264 | 6.8 | 40 | 106 | 9 | 8.5 | 675 | 84.9 | 22.4 | 121 | 36 |
| Hillcrest CCD | 117 | 513 | 9.0 | 85 | 107 | 5 | 4.7 | 1 905 | 83.9 | 27.8 | 278 | 83 |
| LaGrange city (part) | - | 50 | 14.0 | - | - | - | (X) | 119 | 94.1 | 60.5 | 35 | - |
| Hogansville CCD | 138 | 1 026 | 4.3 | 74 | 349 | 77 | 22.1 | 3 213 | 61.7 | 9.5 | 608 | 236 |
| Hogansville city | 94 | 576 | 4.9 | 36 | 231 | 48 | 20.8 | 1 765 | 58.1 | 9.1 | 338 | 140 |
| LaGrange CCD | 1 652 | 8 222 | 7.7 | 1 653 | 2 536 | 292 | 11.5 | 26 088 | 73.7 | 19.0 | 3 646 | 1 388 |
| LaGrange city (part) | 1 170 | 5 252 | 7.2 | 1 153 | 1 698 | 224 | 13.2 | 15 607 | 70.3 | 20.7 | 2 092 | 831 |
| Oak Grove CCD | 90 | 353 | 10.2 | 64 | 133 | 54 | 40.6 | 1 504 | 80.5 | 16.0 | 252 | 67 |
| West Point CCD | 255 | 1 161 | 6.0 | 163 | 262 | 29 | 11.1 | 3 430 | 66.4 | 12.7 | 548 | 184 |
| West Point city (part) | 131 | 575 | 3.5 | 53 | 156 | 29 | 18.6 | 1 690 | 59.5 | 16.4 | 261 | 96 |
| Turner County | 381 | 1 941 | 2.6 | 299 | 605 | 70 | 11.6 | 5 707 | 67.7 | 10.5 | 752 | 248 |
| Ashburn-Sycamore CCD | 357 | 1 790 | 1.5 | 280 | 569 | 68 | 12.0 | 5 211 | 67.3 | 10.9 | 697 | 230 |
| Ashburn city | 174 | 936 | 0.5 | 154 | 331 | 56 | 16.9 | 2 498 | 64.7 | 10.7 | 267 | 116 |
| Sycamore city | 15 | 81 | 2.5 | 4 | 17 | 1 | 5.9 | 350 | 71.4 | 5.7 | 53 | 27 |
| Rebecca CCD | 24 | 151 | 15.9 | 19 | 36 | 2 | 5.6 | 496 | 71.4 | 6.5 | 55 | 18 |
| Rebecca city | 8 | 41 | 34.1 | 7 | 10 | 2 | 20.0 | 146 | 59.6 | 13.0 | 10 | 5 |
| Twiggs County | 319 | 2 082 | 18.0 | 243 | 624 | 119 | 19.1 | 6 702 | 63.2 | 5.4 | 744 | 178 |
| Twiggs North CCD | 193 | 1 137 | 18.4 | 125 | 360 | 70 | 19.4 | 3 797 | 63.3 | 5.8 | 444 | 101 |
| Jeffersonville city | 49 | 235 | 10.2 | 37 | 68 | 19 | 27.9 | 773 | 62.7 | 6.6 | 91 | 25 |
| Twiggs South CCD | 126 | 945 | 17.6 | 118 | 264 | 49 | 18.6 | 2 905 | 63.0 | 4.9 | 300 | 77 |
| Allentown town (part) | 3 | 17 | - | - | 4 | - | - | 38 | 52.6 | - | - | - |
| Danville town (part) | 12 | 95 | 8.4 | 11 | 21 | 2 | 9.5 | 210 | 49.0 | 4.3 | 19 | 9 |
| Union County | 361 | 2 501 | 5.0 | 552 | 737 | 47 | 6.4 | 12 730 | 74.2 | 12.5 | 2 549 | 1 251 |
| Blairsville CCD | 252 | 1 614 | 5.1 | 315 | 446 | 22 | 4.9 | 8 033 | 74.8 | 12.5 | 1 482 | 770 |
| Blairsville city | 16 | 63 | 6.3 | 17 | 14 | 3 | 21.4 | 526 | 58.6 | 8.0 | 61 | 29 |
| Ivylog CCD | 87 | 795 | 4.0 | 229 | 256 | 20 | 7.8 | 4 102 | 73.6 | 10.9 | 916 | 409 |
| Suches CCD | 22 | 92 | 10.9 | 8 | 35 | 5 | 14.3 | 595 | 70.3 | 24.9 | 151 | 72 |
| Upson County | 916 | 4 976 | 6.4 | 952 | 1 272 | 177 | 13.9 | 18 325 | 66.7 | 11.5 | 2 738 | 965 |
| Gordon CCD | 29 | 231 | - | 94 | 45 | - | - | 879 | 60.8 | 2.0 | 88 | 21 |
| Salem CDP | 9 | 111 | - | 37 | 30 | - | - | 216 | 51.4 | 2.3 | 14 | - |
| Thomaston city (part) | - | - | (X) | - | - | - | (X) | - | (X) | (X) | - | - |
| The Rock-Yatesville CCD | 51 | 563 | 9.1 | 101 | 121 | 6 | 5.0 | 1 900 | 70.7 | 8.8 | 305 | 79 |
| Yatesville town | 7 | 68 | 7.4 | 18 | 15 | 2 | 13.3 | 310 | 70.6 | 3.9 | 50 | 22 |
| Thomaston CCD | 698 | 3 551 | 5.3 | 637 | 937 | 144 | 15.4 | 13 226 | 65.2 | 13.0 | 2 016 | 746 |
| Hannahs Mill CDP | 96 | 525 | 10.9 | 120 | 147 | - | - | 2 092 | 69.0 | 10.2 | 363 | 129 |
| Lincoln Park CDP | 47 | 168 | 4.2 | 21 | 46 | 7 | 15.2 | 808 | 42.8 | 2.2 | 77 | 12 |
| Thomaston city (part) | 311 | 1 635 | 4.4 | 274 | 410 | 105 | 25.6 | 6 272 | 65.3 | 16.9 | 953 | 417 |
| Thurston CCD | 138 | 631 | 12.7 | 120 | 169 | 27 | 16.0 | 2 320 | 74.2 | 8.5 | 329 | 119 |
| Sunset Village CDP | 46 | 192 | 27.6 | 48 | 41 | 5 | 12.2 | 616 | 82.8 | 14.6 | 108 | 58 |
| Walker County | 1 612 | 10 303 | 7.9 | 1 683 | 3 095 | 545 | 17.6 | 40 837 | 66.8 | 10.2 | 6 011 | 2 262 |
| Chattanooga Valley CCD | 261 | 1 860 | 7.4 | 233 | 550 | 101 | 18.4 | 6 977 | 67.1 | 8.5 | 1 080 | 411 |
| Chattanooga Valley CDP | 59 | 666 | 3.9 | 110 | 157 | 21 | 13.4 | 2 803 | 75.1 | 11.9 | 510 | 192 |
| Fairview CDP (part) | 59 | 401 | 1.2 | 63 | 136 | 23 | 16.9 | 1 347 | 70.3 | 8.8 | 170 | 66 |
| Rossville city (part) | - | 29 | - | 9 | 17 | 4 | 23.5 | 192 | 56.3 | 7.8 | 9 | - |
| Chickamauga CCD | 322 | 2 260 | 4.2 | 367 | 782 | 82 | 10.5 | 8 091 | 71.3 | 9.2 | 1 260 | 413 |
| Chickamauga city | 99 | 472 | 3.0 | 63 | 140 | 10 | 7.1 | 1 411 | 74.4 | 10.2 | 238 | 74 |
| Fairview CDP (part) | 17 | 286 | 6.3 | 61 | 115 | 14 | 12.2 | 1 111 | 72.4 | 8.9 | 231 | 49 |
| Fort Oglethorpe city (part) | - | - | (X) | - | - | - | (X) | - | (X) | (X) | - | - |
| Fairlyland CCD | 102 | 566 | 38.0 | 102 | 165 | 33 | 20.0 | 1 920 | 84.4 | 42.4 | 323 | 138 |
| Lookout Mountain city | 89 | 348 | 54.3 | 60 | 82 | 4 | 4.9 | 1 021 | 96.4 | 70.0 | 170 | 80 |

Table 3. Education and Veteran Status: 2000—Con.

[Data based on a sample (except Tables 65-68). For information on confidentiality protection, coverage, sampling error, and nonsampling error, see Appendix G. For location of definitions, see "How to Use This Census Report"]

| State County County Subdivision Place | Population 3 years and over enrolled in school | | | | Population 16 to 19 years | | | Population 25 years and over | | | Civilian veterans 18 years and over | |
|--|---|------------------------------|---------------------------------|-------------------------------------|---------------------------|---|---------|------------------------------|--|--|--|-------------------------|
| | Pre- primary school | Elementary or high school | | College or graduate school | Total | Not enrolled in school and not high school graduate | | Number | Percent high school graduate or higher | Percent with Bachelor's degree or higher | Total | 65 years and over |
| | | Number | Percent in private school | | | Number | Percent | | | | | |
| Walker County—Con. | | | | | | | | | | | | |
| Kensington CCD | 43 | 570 | 2.6 | 108 | 193 | 12 | 6.2 | 2 028 | 63.7 | 7.4 | 301 | 123 |
| La Fayette CCD | 387 | 2 521 | 3.1 | 428 | 696 | 194 | 27.9 | 10 280 | 61.6 | 7.6 | 1 414 | 533 |
| La Fayette city | 170 | 981 | 1.0 | 186 | 274 | 121 | 44.2 | 4 460 | 58.7 | 10.4 | 630 | 289 |
| Rock Spring CCD | 124 | 706 | 21.4 | 154 | 208 | 33 | 15.9 | 3 274 | 71.5 | 10.4 | 442 | 176 |
| Rossville-Beverly Hills CCD | 348 | 1 524 | 7.8 | 239 | 408 | 79 | 19.4 | 7 029 | 64.1 | 8.0 | 1 047 | 420 |
| Fairview CDP (part) | 134 | 483 | 6.7 | 37 | 137 | 39 | 28.5 | 2 054 | 63.9 | 6.3 | 284 | 102 |
| Fort Oglethorpe city (part) | 10 | 46 | 26.1 | - | 9 | - | - | 213 | 59.2 | 18.8 | 55 | 22 |
| Lakeview CDP (part) | 7 | 107 | - | 28 | 8 | - | - | 677 | 75.9 | 9.2 | 131 | 55 |
| Rossville city (part) | 89 | 486 | 10.5 | 84 | 92 | 22 | 23.9 | 2 165 | 61.1 | 8.5 | 297 | 156 |
| Villanov CCD | 25 | 296 | 2.0 | 52 | 93 | 11 | 11.8 | 1 238 | 61.1 | 11.0 | 144 | 48 |
| Walton County | 2 395 | 11 458 | 10.0 | 1 606 | 3 385 | 528 | 15.6 | 38 527 | 73.5 | 13.0 | 5 139 | 1 524 |
| Campton CCD | 194 | 870 | 14.1 | 215 | 268 | 22 | 8.2 | 3 401 | 71.4 | 15.6 | 447 | 103 |
| Good Hope CCD | 72 | 575 | 17.0 | 79 | 157 | 18 | 11.5 | 2 172 | 69.6 | 7.2 | 344 | 136 |
| Good Hope town | 2 | 20 | 10.0 | 7 | 7 | - | - | 162 | 72.8 | 14.2 | 29 | 10 |
| Jersey CCD | 490 | 1 957 | 13.0 | 265 | 556 | 89 | 16.0 | 7 038 | 76.4 | 13.1 | 933 | 238 |
| Jersey town | 5 | 34 | 38.2 | - | 18 | - | - | 114 | 62.3 | 8.8 | 19 | 5 |
| Walnut Grove town | 64 | 236 | 10.6 | 22 | 46 | 6 | 13.0 | 773 | 78.4 | 16.4 | 97 | 22 |
| Loganville CCD | 748 | 3 831 | 8.8 | 602 | 1 092 | 144 | 13.2 | 11 950 | 83.1 | 15.8 | 1 618 | 444 |
| Between town | 10 | 28 | 28.6 | - | 6 | - | - | 100 | 76.0 | 20.0 | 24 | 11 |
| Loganville city (part) | 184 | 791 | 4.8 | 143 | 251 | 28 | 11.2 | 2 592 | 82.8 | 14.2 | 408 | 112 |
| Monroe CCD | 696 | 3 131 | 8.5 | 329 | 995 | 230 | 23.1 | 10 386 | 63.4 | 10.3 | 1 294 | 478 |
| Monroe city | 471 | 2 213 | 6.0 | 254 | 686 | 162 | 23.6 | 7 074 | 58.3 | 9.1 | 831 | 328 |
| Social Circle CCD | 195 | 1 094 | 6.2 | 116 | 317 | 25 | 7.9 | 3 580 | 69.5 | 12.8 | 503 | 125 |
| Social Circle city (part) | 125 | 593 | 4.9 | 62 | 151 | 14 | 9.3 | 2 161 | 65.3 | 13.6 | 302 | 95 |
| Ware County | 1 034 | 6 546 | 3.7 | 1 061 | 1 782 | 207 | 11.6 | 23 380 | 70.3 | 11.4 | 4 074 | 1 438 |
| Dixie Union CCD | 40 | 296 | - | 65 | 54 | 5 | 9.3 | 1 071 | 73.1 | 4.0 | 174 | 60 |
| Manor CCD | 16 | 247 | 8.1 | 38 | 66 | 9 | 13.6 | 525 | 65.1 | 5.0 | 62 | 30 |
| Wareboro CCD | 159 | 1 030 | 2.8 | 144 | 203 | 16 | 7.9 | 4 515 | 68.3 | 5.8 | 664 | 187 |
| Waycross city (part) | - | 36 | 41.7 | - | - | - | (X) | 376 | 36.2 | 5.1 | - | - |
| Waycross CCD | 819 | 4 973 | 3.9 | 814 | 1 459 | 177 | 12.1 | 17 269 | 70.8 | 13.5 | 3 174 | 1 161 |
| Deenwood CDP | 30 | 311 | 13.2 | 40 | 116 | - | - | 1 233 | 82.3 | 13.9 | 189 | 56 |
| Sunnyside CDP | 33 | 159 | 18.2 | 88 | 35 | 7 | 20.0 | 934 | 81.6 | 20.3 | 217 | 97 |
| Waycross city (part) | 527 | 3 005 | 2.1 | 435 | 817 | 153 | 18.7 | 9 775 | 67.9 | 13.0 | 1 729 | 648 |
| Warren County | 234 | 1 246 | 5.9 | 165 | 401 | 77 | 19.2 | 4 061 | 57.1 | 8.0 | 440 | 196 |
| Camak CCD | 70 | 238 | 1.7 | 28 | 62 | 14 | 22.6 | 760 | 62.4 | 3.8 | 80 | 25 |
| Camak town | 8 | 22 | 18.2 | 5 | 11 | - | - | 132 | 65.9 | - | 14 | 8 |
| Norris CCD | 27 | 248 | 6.9 | 30 | 64 | 4 | 6.3 | 750 | 53.7 | 4.0 | 72 | 19 |
| Norwood CCD | 43 | 165 | 6.7 | 30 | 70 | 16 | 22.9 | 599 | 51.9 | 7.2 | 68 | 38 |
| Norwood city | 12 | 62 | 14.5 | 11 | 26 | 3 | 11.5 | 206 | 45.1 | 9.2 | 30 | 24 |
| Panhandle CCD | - | 21 | 19.0 | 14 | 22 | 9 | 40.9 | 134 | 61.9 | 4.5 | 6 | - |
| Warrenton CCD | 94 | 574 | 6.4 | 63 | 183 | 34 | 18.6 | 1 818 | 57.6 | 11.8 | 214 | 114 |
| Warrenton city | 69 | 417 | 4.6 | 52 | 136 | 28 | 20.6 | 1 268 | 56.9 | 13.2 | 142 | 71 |
| Washington County | 783 | 4 404 | 8.8 | 615 | 1 209 | 160 | 13.2 | 13 626 | 68.3 | 10.5 | 1 602 | 547 |
| Davisboro CCD | 108 | 584 | 6.5 | 61 | 175 | 43 | 24.6 | 2 381 | 69.7 | 4.7 | 201 | 44 |
| Davisboro city | 14 | 175 | - | 24 | 66 | 25 | 37.9 | 1 220 | 71.1 | 3.8 | 102 | 20 |
| Riddleville town | 8 | 33 | 12.1 | 2 | 17 | 2 | 11.8 | 100 | 75.0 | 17.0 | 12 | 8 |
| Deepstep CCD | 21 | 167 | 25.1 | 45 | 75 | - | - | 631 | 75.3 | 9.2 | 68 | 26 |
| Deepstep town | 4 | 14 | 71.4 | 3 | 9 | - | - | 92 | 76.1 | 27.2 | 13 | 11 |
| Harrison CCD | 53 | 343 | 12.0 | 36 | 48 | 8 | 16.7 | 1 075 | 64.0 | 6.2 | 103 | 38 |
| Harrison town | 9 | 114 | 2.6 | 11 | 21 | 2 | 9.5 | 325 | 53.2 | 2.5 | 38 | 10 |
| Sandersville CCD | 394 | 2 067 | 8.5 | 269 | 589 | 91 | 15.4 | 6 340 | 69.6 | 13.4 | 875 | 337 |
| Sandersville city (part) | 267 | 1 293 | 9.8 | 182 | 396 | 58 | 14.6 | 3 961 | 69.9 | 15.5 | 531 | 232 |
| Tennille city (part) | - | - | (X) | - | - | - | (X) | - | (X) | (X) | - | - |
| Tennille CCD | 165 | 1 036 | 7.1 | 126 | 290 | 18 | 6.2 | 2 508 | 64.9 | 10.8 | 289 | 83 |
| Oconee city | 10 | 41 | 17.1 | 7 | 9 | - | - | 225 | 53.3 | 9.8 | 22 | - |
| Sandersville city (part) | - | - | (X) | - | - | - | (X) | - | (X) | (X) | - | - |
| Tennille city (part) | 51 | 382 | 6.3 | 40 | 150 | 11 | 7.3 | 942 | 58.3 | 17.2 | 138 | 50 |
| Warthen CCD | 42 | 207 | 9.2 | 78 | 32 | - | - | 691 | 64.3 | 10.4 | 66 | 19 |
| Wayne County | 790 | 4 791 | 4.7 | 711 | 1 463 | 173 | 11.8 | 17 531 | 70.1 | 11.6 | 2 916 | 849 |
| Jesup CCD | 568 | 3 653 | 4.6 | 546 | 1 158 | 121 | 10.4 | 13 167 | 69.8 | 12.2 | 2 137 | 598 |
| Jesup city | 249 | 1 591 | 5.8 | 243 | 536 | 64 | 11.9 | 6 354 | 70.1 | 13.2 | 1 029 | 249 |
| Odum CCD | 153 | 634 | 6.5 | 81 | 162 | 35 | 21.6 | 2 497 | 77.0 | 11.9 | 444 | 132 |
| Odum town | 9 | 72 | - | 7 | 21 | - | - | 274 | 74.1 | 14.2 | 38 | 20 |
| Screven CCD | 69 | 504 | 3.2 | 84 | 143 | 17 | 11.9 | 1 867 | 63.6 | 6.9 | 335 | 119 |
| Screven city | 13 | 120 | 3.3 | 13 | 41 | 11 | 26.8 | 487 | 59.5 | 4.3 | 83 | 37 |
| Webster County | 70 | 432 | 13.7 | 47 | 110 | 27 | 24.5 | 1 588 | 61.3 | 9.1 | 199 | 67 |
| Preston CCD | 37 | 238 | 10.9 | 21 | 64 | 17 | 26.6 | 833 | 64.7 | 11.6 | 110 | 40 |
| Preston town (part) | 12 | 93 | 10.8 | 9 | 14 | - | - | 317 | 70.7 | 14.5 | 24 | 8 |
| Weston CCD | 33 | 194 | 17.0 | 26 | 46 | 10 | 21.7 | 755 | 57.5 | 6.2 | 89 | 27 |
| Preston town (part) | - | - | (X) | 2 | - | - | (X) | 2 | 100.0 | - | - | - |
| Weston town | 6 | 11 | 45.5 | - | - | - | (X) | 46 | 67.4 | 23.9 | 6 | - |
| Wheeler County | 197 | 1 015 | 2.6 | 146 | 334 | 60 | 18.0 | 4 144 | 67.9 | 7.1 | 547 | 147 |
| Alamo CCD | 98 | 572 | 3.8 | 47 | 184 | 40 | 21.7 | 2 478 | 70.3 | 7.1 | 334 | 72 |
| Alamo city | 38 | 224 | 1.3 | 21 | 84 | 40 | 47.6 | 1 299 | 74.9 | 3.9 | 176 | 24 |
| Helena city (part) | - | - | (X) | - | - | - | (X) | - | (X) | (X) | - | - |
| Scotland city (part) | 2 | 5 | 40.0 | - | - | - | (X) | 26 | 19.2 | 3.8 | 2 | - |
| Glenwood CCD | 99 | 443 | 0.9 | 99 | 150 | 20 | 13.3 | 1 666 | 64.2 | 7.3 | 213 | 75 |
| Glenwood city | 15 | 116 | 3.4 | 25 | 49 | 2 | 4.1 | 594 | 56.2 | 6.2 | 88 | 34 |
| White County | 481 | 3 055 | 4.5 | 970 | 1 070 | 108 | 10.1 | 13 473 | 76.0 | 15.4 | 2 380 | 964 |
| Cleveland CCD | 317 | 1 800 | 5.1 | 704 | 702 | 70 | 10.0 | 7 947 | 76.6 | 15.4 | 1 411 | 557 |
| Cleveland city | 51 | 307 | 4.9 | 326 | 275 | 15 | 5.5 | 1 114 | 78.2 | 16.3 | 183 | 70 |
| Helen CCD | 64 | 240 | 5.0 | 80 | 91 | 3 | 3.3 | 1 736 | 83.9 | 25.0 | 384 | 191 |
| Helen city | 24 | 50 | - | 28 | 17 | - | - | 332 | 88.3 | 28.0 | 58 | 13 |
| Mossy Creek CCD | 100 | 1 015 | 3.4 | 186 | 277 | 35 | 12.6 | 3 790 | 70.9 | 11.1 | 585 | 216 |

Table 3. Education and Veteran Status: 2000—Con.

[Data based on a sample (except Tables 65-68). For information on confidentiality protection, coverage, sampling error, and nonsampling error, see Appendix G. For location of definitions, see "How to Use This Census Report"]

| State County County Subdivision Place | Population 3 years and over enrolled in school | | | | Population 16 to 19 years | | | Population 25 years and over | | | Civilian veterans 18 years and over | |
|--|---|------------------------------|---------------------------------|-------------------------------------|---------------------------|---|---------|------------------------------|--|--|--|-------------------------|
| | Pre- primary school | Elementary or high school | | College or graduate school | Total | Not enrolled in school and not high school graduate | | Number | Percent high school graduate or higher | Percent with Bachelor's degree or higher | Total | 65 years and over |
| | | Number | Percent in private school | | | Number | Percent | | | | | |
| Whitfield County | 2 768 | 14 664 | 4.8 | 2 007 | 4 452 | 1 277 | 28.7 | 52 570 | 63.0 | 12.8 | 6 381 | 2 176 |
| Dalton CCD | 2 043 | 10 241 | 4.4 | 1 334 | 3 192 | 1 065 | 33.4 | 37 324 | 59.1 | 12.3 | 4 386 | 1 684 |
| Dalton city (part) | 939 | 4 361 | 4.0 | 660 | 1 555 | 667 | 42.9 | 16 245 | 57.2 | 17.5 | 1 888 | 731 |
| Varnell city (part) | - | 45 | - | - | - | - | (X) | 83 | 80.7 | 21.7 | 7 | - |
| North Whitfield CCD | 291 | 2 087 | 3.6 | 235 | 539 | 115 | 21.3 | 5 998 | 70.8 | 12.8 | 658 | 137 |
| Cohutta town | 19 | 142 | - | 18 | 50 | 10 | 20.0 | 393 | 69.2 | 10.4 | 46 | 22 |
| Varnell city (part) | 49 | 343 | 6.7 | 37 | 89 | - | - | 784 | 75.1 | 13.4 | 77 | 13 |
| Westside CCD | 434 | 2 336 | 7.6 | 438 | 721 | 97 | 13.5 | 9 248 | 73.5 | 15.0 | 1 337 | 355 |
| Dalton city (part) | 16 | 240 | 32.1 | 57 | 64 | 8 | 12.5 | 928 | 91.4 | 32.8 | 135 | 38 |
| Tunnel Hill city | 12 | 218 | 2.8 | 37 | 81 | 16 | 19.8 | 802 | 72.7 | 12.3 | 140 | 37 |
| Wilcox County | 256 | 1 399 | 8.9 | 200 | 449 | 37 | 8.2 | 5 761 | 68.2 | 7.0 | 859 | 300 |
| Abbeville CCD | 71 | 407 | 10.3 | 62 | 131 | 7 | 5.3 | 2 458 | 70.5 | 5.5 | 370 | 63 |
| Abbeville city | 43 | 202 | - | 20 | 53 | 4 | 7.5 | 1 758 | 69.5 | 4.2 | 274 | 25 |
| Pineview CCD | 44 | 272 | 15.4 | 40 | 87 | 18 | 20.7 | 942 | 70.9 | 8.7 | 128 | 70 |
| Pineview town | 24 | 99 | 4.0 | 8 | 32 | 7 | 21.9 | 327 | 56.3 | 3.4 | 25 | 10 |
| Pitts CCD | 33 | 253 | 10.3 | 48 | 103 | 7 | 6.8 | 931 | 67.8 | 8.2 | 155 | 68 |
| Pitts city | 4 | 66 | 3.0 | 10 | 12 | 2 | 16.7 | 194 | 66.5 | 9.8 | 32 | 14 |
| Rochelle CCD | 108 | 467 | 3.0 | 50 | 128 | 5 | 3.9 | 1 430 | 62.5 | 7.5 | 206 | 99 |
| Rochelle city | 68 | 312 | 2.6 | 18 | 82 | 5 | 6.1 | 863 | 57.5 | 9.2 | 116 | 65 |
| Wilkes County | 326 | 1 846 | 4.4 | 289 | 628 | 84 | 13.4 | 7 265 | 65.0 | 12.0 | 1 069 | 434 |
| Rayle CCD | 73 | 341 | 6.7 | 17 | 91 | 13 | 14.3 | 1 250 | 58.6 | 6.2 | 180 | 77 |
| Rayle town | - | 13 | - | - | - | - | (X) | 86 | 73.3 | 2.3 | 28 | 16 |
| Tignall CCD | 81 | 222 | - | 41 | 70 | 16 | 22.9 | 1 300 | 61.7 | 5.5 | 150 | 70 |
| Tignall town | 26 | 89 | - | 6 | 22 | - | - | 472 | 60.8 | 6.8 | 62 | 38 |
| Washington-Metasville CCD | 172 | 1 283 | 4.5 | 231 | 467 | 55 | 11.8 | 4 715 | 67.6 | 15.3 | 739 | 287 |
| Washington city | 115 | 872 | 2.4 | 175 | 332 | 39 | 11.7 | 2 888 | 65.1 | 14.6 | 455 | 192 |
| Wilkinson County | 380 | 1 939 | 14.7 | 391 | 603 | 69 | 11.4 | 6 509 | 70.4 | 9.6 | 822 | 292 |
| Allentown CCD | 34 | 190 | 38.9 | 36 | 46 | - | - | 734 | 66.5 | 12.5 | 86 | 38 |
| Allentown town (part) | 6 | 39 | 33.3 | 7 | 7 | - | - | 136 | 74.3 | 17.6 | 8 | - |
| Danville town (part) | - | 2 | 100.0 | - | - | - | (X) | 17 | 58.8 | - | 4 | - |
| Gordon CCD | 164 | 848 | 11.9 | 197 | 247 | 26 | 10.5 | 2 796 | 74.7 | 11.1 | 407 | 138 |
| Gordon city | 83 | 403 | 10.4 | 100 | 130 | 11 | 8.5 | 1 290 | 74.0 | 10.8 | 160 | 70 |
| Ivey town | 39 | 210 | 14.8 | 40 | 67 | 11 | 16.4 | 707 | 79.5 | 10.5 | 106 | 38 |
| Irwinton CCD | 151 | 719 | 10.2 | 119 | 248 | 34 | 13.7 | 2 191 | 69.8 | 8.9 | 248 | 76 |
| Irwinton city | 16 | 121 | 6.6 | 33 | 48 | 7 | 14.6 | 371 | 69.8 | 14.8 | 47 | 16 |
| McIntyre town | 36 | 143 | 10.5 | 22 | 57 | 11 | 19.3 | 463 | 64.1 | 4.1 | 44 | 19 |
| Toombsboro CCD | 31 | 182 | 20.3 | 39 | 62 | 9 | 14.5 | 788 | 60.4 | 3.0 | 81 | 40 |
| Toombsboro town | 28 | 115 | 7.8 | 21 | 40 | 3 | 7.5 | 449 | 54.3 | 2.7 | 72 | 37 |
| Worth County | 909 | 4 557 | 6.7 | 692 | 1 355 | 69 | 5.1 | 13 979 | 68.3 | 8.6 | 2 107 | 556 |
| Bridgeboro CCD | 158 | 587 | 2.7 | 81 | 242 | - | - | 1 791 | 69.6 | 8.0 | 286 | 56 |
| Poulan CCD | 167 | 945 | 7.9 | 133 | 329 | 35 | 10.6 | 2 895 | 65.2 | 6.2 | 448 | 142 |
| Poulan city | 29 | 196 | 9.2 | 24 | 104 | 11 | 10.6 | 616 | 61.5 | 4.5 | 111 | 37 |
| Sumner town | - | 60 | 10.0 | 5 | 22 | - | - | 191 | 66.5 | 8.4 | 24 | 9 |
| Sylvester city (part) | 23 | 57 | 10.5 | 7 | 31 | 8 | 25.8 | 53 | 35.8 | - | 4 | 2 |
| Sylvester CCD | 446 | 2 477 | 8.1 | 416 | 637 | 30 | 4.7 | 7 316 | 69.3 | 10.2 | 1 103 | 259 |
| Sylvester city (part) | 247 | 1 401 | 5.1 | 223 | 333 | 10 | 3.0 | 3 552 | 64.1 | 12.1 | 511 | 119 |
| Warwick CCD | 138 | 548 | 2.2 | 62 | 147 | 4 | 2.7 | 1 977 | 68.0 | 6.4 | 270 | 99 |
| Warwick city | 9 | 88 | 2.3 | 5 | 18 | 1 | 5.6 | 294 | 54.1 | 10.9 | 21 | 5 |

Table 4. Education and Veteran Status: 2000

[Data based on a sample (except Tables 65-68). For information on confidentiality protection, coverage, sampling error, and nonsampling error, see Appendix G. For location of definitions, see "How to Use This Census Report"]

| State County Place | Population 3 years and over enrolled in school | | | | Population 16 to 19 years | | | Population 25 years and over | | | Civilian veterans 18 years and over | |
|----------------------------|---|------------------------------|---------------------------------|-------------------------------------|---------------------------|---|-------------|------------------------------|--|--|--|-------------------------|
| | Pre- primary school | Elementary or high school | | College or graduate school | Total | Not enrolled in school and not high school graduate | | Number | Percent high school graduate or higher | Percent with Bachelor's degree or higher | Total | 65 years and over |
| | | Number | Percent in private school | | | Number | Percent | | | | | |
| The State | 303 483 | 1 471 650 | 8.4 | 436 555 | 471 799 | 64 392 | 13.6 | 5 185 965 | 78.6 | 24.3 | 768 675 | 208 291 |
| COUNTY | | | | | | | | | | | | |
| Appling County | 611 | 3 324 | 5.2 | 394 | 1 130 | 159 | 14.1 | 11 004 | 67.3 | 8.4 | 1 364 | 441 |
| Atkinson County | 224 | 1 446 | 3.1 | 100 | 502 | 167 | 33.3 | 4 503 | 56.3 | 6.9 | 508 | 161 |
| Bacon County | 283 | 1 662 | 4.8 | 317 | 523 | 45 | 8.6 | 6 525 | 67.7 | 6.6 | 874 | 235 |
| Baker County | 168 | 843 | 9.4 | 103 | 249 | 14 | 5.6 | 2 543 | 66.0 | 10.7 | 344 | 95 |
| Baldwin County | 1 440 | 7 498 | 16.2 | 4 231 | 3 752 | 366 | 9.8 | 28 445 | 72.6 | 16.2 | 4 595 | 1 346 |
| Banks County | 491 | 2 366 | 5.5 | 328 | 815 | 138 | 16.9 | 9 401 | 65.4 | 8.6 | 1 156 | 347 |
| Barrow County | 1 734 | 8 374 | 6.0 | 1 143 | 2 225 | 429 | 19.3 | 29 317 | 73.3 | 10.9 | 4 085 | 1 024 |
| Bartow County | 2 668 | 13 815 | 4.8 | 2 093 | 3 768 | 811 | 21.5 | 48 709 | 71.8 | 14.1 | 7 359 | 1 871 |
| Ben Hill County | 617 | 3 312 | 3.4 | 591 | 1 111 | 206 | 18.5 | 10 990 | 65.8 | 9.5 | 1 458 | 512 |
| Berrien County | 627 | 2 854 | 2.9 | 604 | 857 | 140 | 16.3 | 10 451 | 66.0 | 9.4 | 1 624 | 541 |
| Bibb County | 6 116 | 27 931 | 13.7 | 8 815 | 8 916 | 1 240 | 13.9 | 97 463 | 77.2 | 21.3 | 15 134 | 4 804 |
| Bleckley County | 419 | 2 216 | 2.0 | 867 | 984 | 57 | 5.8 | 7 268 | 71.7 | 12.5 | 1 165 | 296 |
| Brantley County | 459 | 2 891 | 3.7 | 379 | 812 | 106 | 13.1 | 9 282 | 72.5 | 6.2 | 1 514 | 495 |
| Brooks County | 474 | 3 283 | 5.4 | 518 | 1 120 | 195 | 17.4 | 10 455 | 67.5 | 11.3 | 1 508 | 519 |
| Bryan County | 964 | 4 955 | 5.3 | 825 | 1 355 | 195 | 14.4 | 14 333 | 79.0 | 19.3 | 2 521 | 455 |
| Bulloch County | 1 563 | 8 680 | 7.8 | 12 889 | 6 536 | 340 | 5.2 | 28 740 | 77.9 | 25.4 | 4 484 | 1 485 |
| Burke County | 848 | 5 131 | 7.8 | 613 | 1 541 | 220 | 14.3 | 13 338 | 64.9 | 9.5 | 1 957 | 576 |
| Butts County | 540 | 3 303 | 3.5 | 511 | 1 027 | 202 | 19.7 | 13 055 | 69.8 | 8.6 | 2 021 | 478 |
| Calhoun County | 206 | 1 064 | 19.1 | 228 | 333 | 27 | 8.1 | 4 277 | 65.5 | 11.7 | 333 | 489 |
| Camden County | 1 776 | 9 357 | 2.6 | 2 121 | 2 816 | 328 | 11.6 | 24 073 | 83.3 | 16.0 | 5 236 | 620 |
| Candler County | 283 | 1 820 | 4.9 | 240 | 491 | 100 | 20.4 | 6 166 | 56.9 | 10.2 | 907 | 356 |
| Carroll County | 3 287 | 14 943 | 5.3 | 6 435 | 5 999 | 849 | 14.2 | 53 464 | 71.1 | 16.5 | 7 483 | 2 274 |
| Catoosa County | 1 820 | 9 178 | 5.5 | 2 014 | 2 754 | 322 | 11.7 | 35 231 | 76.0 | 13.8 | 5 218 | 1 717 |
| Charlton County | 254 | 2 082 | 4.9 | 250 | 675 | 103 | 15.3 | 6 404 | 65.1 | 6.4 | 1 008 | 259 |
| Chatham County | 8 572 | 40 805 | 16.9 | 15 613 | 13 182 | 1 346 | 10.2 | 147 849 | 80.2 | 25.0 | 27 167 | 8 576 |
| Chattahoochee County | 576 | 2 745 | 4.4 | 837 | 1 303 | 76 | 5.8 | 6 417 | 88.2 | 25.0 | 843 | 90 |
| Chattoga County | 691 | 3 954 | 4.7 | 619 | 1 417 | 282 | 19.9 | 17 054 | 60.4 | 7.7 | 2 399 | 813 |
| Cherokee County | 6 040 | 25 116 | 7.0 | 5 781 | 7 243 | 1 042 | 14.4 | 91 141 | 84.4 | 27.0 | 12 824 | 2 627 |
| Clarke County | 2 682 | 11 995 | 11.7 | 29 695 | 10 245 | 780 | 7.6 | 51 845 | 81.0 | 39.8 | 6 473 | 2 119 |
| Clay County | 115 | 638 | 5.8 | 114 | 232 | 18 | 7.8 | 2 215 | 64.3 | 10.1 | 318 | 116 |
| Clayton County | 10 238 | 47 078 | 5.3 | 11 042 | 13 381 | 2 157 | 16.1 | 141 554 | 80.1 | 16.6 | 24 062 | 4 143 |
| Clinch County | 344 | 1 278 | 0.2 | 162 | 395 | 35 | 8.9 | 4 380 | 58.9 | 10.4 | 597 | 178 |
| Cobb County | 23 872 | 105 447 | 9.2 | 35 713 | 31 156 | 3 539 | 11.4 | 395 349 | 88.8 | 39.8 | 56 014 | 12 642 |
| Coffee County | 1 442 | 7 045 | 4.5 | 1 299 | 2 275 | 452 | 19.9 | 22 798 | 64.8 | 10.0 | 2 771 | 781 |
| Colquitt County | 1 533 | 7 797 | 3.1 | 1 159 | 2 754 | 650 | 23.6 | 26 127 | 64.9 | 11.4 | 3 529 | 1 372 |
| Columbia County | 3 577 | 18 847 | 8.6 | 3 983 | 5 336 | 409 | 7.7 | 56 562 | 87.9 | 32.0 | 11 341 | 2 392 |
| Cook County | 664 | 2 970 | 2.0 | 530 | 915 | 148 | 16.2 | 9 876 | 64.6 | 8.1 | 1 452 | 491 |
| Coweta County | 3 737 | 16 867 | 9.5 | 2 735 | 4 522 | 689 | 15.2 | 56 821 | 81.6 | 20.6 | 9 127 | 2 162 |
| Crawford County | 392 | 2 486 | 7.9 | 410 | 578 | 96 | 16.6 | 8 050 | 67.3 | 6.8 | 1 137 | 302 |
| Crisp County | 895 | 4 338 | 5.8 | 606 | 1 270 | 258 | 20.3 | 13 709 | 65.9 | 12.8 | 1 776 | 701 |
| Dade County | 483 | 2 461 | 8.4 | 1 047 | 1 042 | 127 | 12.2 | 9 728 | 67.0 | 10.9 | 1 505 | 501 |
| Dawson County | 416 | 2 621 | 3.9 | 358 | 752 | 153 | 20.3 | 10 752 | 79.5 | 18.1 | 1 597 | 563 |
| Decatur County | 1 193 | 5 474 | 4.7 | 1 019 | 1 605 | 251 | 15.6 | 17 633 | 69.7 | 12.1 | 2 331 | 773 |
| DeKalb County | 25 086 | 109 631 | 10.4 | 47 609 | 35 836 | 5 379 | 15.0 | 429 981 | 85.1 | 36.3 | 52 982 | 13 970 |
| Dodge County | 657 | 3 694 | 1.7 | 555 | 1 113 | 209 | 18.8 | 12 501 | 66.3 | 11.6 | 1 726 | 496 |
| Dooly County | 428 | 2 305 | 12.3 | 384 | 681 | 86 | 12.6 | 7 309 | 68.5 | 9.6 | 985 | 242 |
| Dougherty County | 3 523 | 18 663 | 10.3 | 6 215 | 6 697 | 749 | 11.2 | 58 024 | 73.7 | 17.8 | 9 503 | 2 962 |
| Douglas County | 3 518 | 17 720 | 8.2 | 4 171 | 4 929 | 481 | 9.8 | 58 687 | 81.1 | 19.2 | 9 620 | 1 960 |
| Early County | 520 | 2 363 | 5.8 | 393 | 679 | 105 | 15.5 | 7 872 | 68.4 | 12.6 | 916 | 272 |
| Echols County | 134 | 768 | 1.3 | 97 | 235 | 61 | 26.0 | 2 167 | 60.5 | 8.4 | 255 | 89 |
| Effingham County | 1 646 | 7 806 | 3.4 | 1 184 | 2 334 | 237 | 10.2 | 23 129 | 78.9 | 13.6 | 4 334 | 845 |
| Elbert County | 511 | 3 831 | 1.8 | 492 | 1 142 | 172 | 15.1 | 13 617 | 67.2 | 9.8 | 1 836 | 728 |
| Emanuel County | 695 | 4 367 | 5.6 | 658 | 1 569 | 296 | 18.9 | 13 465 | 61.4 | 10.1 | 1 505 | 616 |
| Evans County | 255 | 2 128 | 7.2 | 205 | 629 | 153 | 24.3 | 6 540 | 65.7 | 9.0 | 842 | 258 |
| Fannin County | 434 | 2 953 | 4.2 | 474 | 848 | 60 | 7.1 | 14 291 | 70.9 | 10.4 | 2 189 | 1 039 |
| Fayette County | 3 401 | 20 198 | 10.0 | 3 663 | 5 421 | 225 | 4.2 | 59 016 | 92.4 | 36.2 | 11 490 | 2 665 |
| Floyd County | 2 892 | 15 270 | 7.0 | 4 971 | 5 395 | 768 | 14.2 | 58 651 | 71.5 | 15.8 | 8 637 | 3 380 |
| Forsyth County | 4 903 | 15 992 | 8.7 | 2 978 | 3 849 | 618 | 16.1 | 65 027 | 85.7 | 34.6 | 8 619 | 2 125 |
| Franklin County | 591 | 3 398 | 1.5 | 1 013 | 1 120 | 133 | 11.9 | 13 448 | 67.0 | 10.3 | 2 009 | 798 |
| Fulton County | 30 967 | 133 618 | 12.7 | 55 078 | 44 610 | 6 099 | 13.7 | 527 738 | 84.0 | 41.4 | 61 642 | 17 096 |
| Gilmer County | 646 | 3 633 | 5.3 | 471 | 1 144 | 300 | 26.2 | 15 718 | 66.0 | 12.9 | 2 682 | 1 008 |
| Glascok County | 72 | 421 | 6.2 | 71 | 140 | 24 | 17.1 | 1 764 | 66.1 | 6.5 | 175 | 81 |
| Glynn County | 2 286 | 11 857 | 8.7 | 2 300 | 3 714 | 570 | 15.3 | 44 806 | 82.2 | 23.8 | 8 293 | 2 948 |
| Gordon County | 1 398 | 7 690 | 4.7 | 1 266 | 2 497 | 432 | 17.3 | 28 490 | 65.9 | 10.6 | 3 850 | 1 277 |
| Grady County | 748 | 4 673 | 6.3 | 764 | 1 473 | 242 | 16.4 | 14 988 | 69.4 | 10.6 | 1 979 | 729 |
| Greene County | 536 | 2 519 | 13.5 | 330 | 821 | 145 | 17.7 | 9 508 | 70.1 | 17.6 | 1 470 | 487 |
| Gwinnett County | 24 197 | 109 619 | 6.8 | 27 694 | 31 269 | 3 522 | 11.3 | 372 628 | 87.3 | 34.1 | 45 980 | 8 627 |
| Habersham County | 957 | 5 703 | 3.7 | 1 506 | 2 244 | 533 | 23.8 | 23 501 | 70.9 | 15.8 | 3 588 | 1 341 |
| Hall County | 4 689 | 23 952 | 5.0 | 4 668 | 8 005 | 1 871 | 23.4 | 86 821 | 70.5 | 18.7 | 11 571 | 3 577 |
| Hancock County | 390 | 1 984 | 8.4 | 330 | 587 | 55 | 9.4 | 6 618 | 62.2 | 9.8 | 759 | 183 |
| Haralson County | 881 | 4 440 | 5.1 | 635 | 1 523 | 327 | 21.5 | 16 814 | 63.0 | 9.0 | 2 301 | 730 |
| Harris County | 1 041 | 4 332 | 12.9 | 879 | 1 150 | 45 | 3.9 | 16 231 | 79.0 | 21.1 | 3 205 | 790 |
| Hart County | 480 | 3 793 | 2.6 | 613 | 1 096 | 159 | 14.5 | 15 838 | 71.1 | 13.5 | 2 290 | 991 |
| Heard County | 435 | 2 080 | 5.8 | 252 | 534 | 134 | 25.1 | 7 020 | 66.0 | 7.3 | 807 | 314 |
| Henry County | 4 873 | 23 335 | 9.1 | 4 652 | 6 124 | 652 | 10.6 | 75 501 | 84.2 | 19.5 | 12 474 | 2 591 |
| Houston County | 4 455 | 22 142 | 7.0 | 5 898 | 6 690 | 565 | 8.4 | 69 038 | 84.3 | 16.8 | 16 450 | 3 514 |
| Invin County | 257 | 2 157 | 3.9 | 268 | 743 | 69 | 9.3 | 6 196 | 67.7 | 9.9 | 774 | 249 |
| Jackson County | 1 485 | 7 368 | 5.1 | 1 032 | 2 284 | 462 | 20.2 | 26 849 | 68.1 | 11.7 | 3 487 | 991 |
| Jasper County | 490 | 2 150 | 12.7 | 236 | 680 | 51 | 7.5 | 7 531 | 69.7 | 11.5 | 1 099 | 330 |
| Jeff Davis County | 415 | 2 176 | 3.8 | 289 | 739 | 153 | 20.7 | 8 036 | 63.3 | 9.4 | 919 | 307 |
| Jefferson County | 655 | 3 607 | 10.5 | 366 | 1 085 | 139 | 12.8 | 10 799 | 58.5 | 9.1 | 1 283 | 438 |
| Jenkins County | 248 | 1 866 | 3.0 | 267 | 516 | 73 | 14.1 | 5 335 | 62.0 | 10.8 | 778 | 284 |
| Johnson County | 319 | 1 712 | 5.1 | 287 | 731 | 191 | 26.1 | 5 206 | 62.4 | 7.8 | 589 | 278 |

Table 4. Education and Veteran Status: 2000—Con.

[Data based on a sample (except Tables 65-68). For information on confidentiality protection, coverage, sampling error, and nonsampling error, see Appendix G. For location of definitions, see "How to Use This Census Report"]

| State County Place | Population 3 years and over enrolled in school | | | | Population 16 to 19 years | | | Population 25 years and over | | | Civilian veterans 18 years and over | |
|---------------------------------|---|------------------------------|---------------------------------|-------------------------------------|---------------------------|---|---------|------------------------------|---|--|--|-------------------------|
| | Pre- primary school | Elementary or high school | | College or graduate school | Total | Not enrolled in school and not high school graduate | | Number | Percent high school graduate or higher | Percent with Bachelor's degree or higher | Total | 65 years and over |
| | | Number | Percent in private school | | | Number | Percent | | | | | |
| COUNTY—Con. | | | | | | | | | | | | |
| Jones County | 736 | 4 782 | 7.6 | 824 | 1 553 | 118 | 7.6 | 15 383 | 77.9 | 15.0 | 2 143 | 517 |
| Lamar County | 616 | 2 587 | 6.8 | 1 151 | 1 065 | 102 | 9.6 | 10 227 | 71.3 | 11.3 | 1 773 | 584 |
| Lanier County | 239 | 1 387 | 6.7 | 208 | 424 | 89 | 21.0 | 4 487 | 67.0 | 8.8 | 832 | 170 |
| Laurens County | 1 495 | 8 532 | 5.1 | 1 517 | 2 591 | 283 | 10.9 | 28 875 | 70.3 | 14.4 | 4 321 | 1 260 |
| Lee County | 853 | 5 637 | 7.2 | 1 136 | 1 666 | 132 | 7.9 | 15 036 | 81.3 | 17.0 | 2 498 | 456 |
| Liberty County | 2 653 | 11 920 | 4.5 | 2 604 | 4 433 | 389 | 8.8 | 30 797 | 86.8 | 14.5 | 7 622 | 630 |
| Lincoln County | 257 | 1 505 | 2.3 | 191 | 450 | 57 | 12.7 | 5 701 | 71.0 | 10.1 | 450 | 919 |
| Long County | 528 | 1 974 | 5.3 | 286 | 617 | 107 | 17.3 | 5 527 | 74.3 | 5.8 | 1 175 | 150 |
| Lowndes County | 3 471 | 17 130 | 7.0 | 9 466 | 6 030 | 625 | 10.4 | 54 237 | 77.7 | 19.7 | 11 883 | 2 344 |
| Lumpkin County | 651 | 3 411 | 6.2 | 2 321 | 1 663 | 210 | 12.6 | 12 665 | 72.0 | 17.6 | 1 833 | 562 |
| McDuffie County | 768 | 4 287 | 7.4 | 614 | 1 224 | 146 | 11.9 | 13 442 | 66.7 | 11.7 | 2 024 | 638 |
| McIntosh County | 317 | 2 189 | 9.2 | 231 | 641 | 95 | 14.8 | 6 978 | 71.2 | 11.1 | 1 270 | 411 |
| Macon County | 399 | 2 824 | 12.5 | 542 | 929 | 158 | 17.0 | 8 844 | 63.2 | 10.0 | 1 254 | 340 |
| Madison County | 759 | 4 465 | 7.2 | 669 | 1 342 | 238 | 17.7 | 16 881 | 70.8 | 10.9 | 2 496 | 806 |
| Marion County | 271 | 1 387 | 5.0 | 166 | 386 | 56 | 14.5 | 4 437 | 65.4 | 8.9 | 852 | 186 |
| Mertwether County | 837 | 4 357 | 10.8 | 473 | 1 359 | 176 | 13.0 | 14 434 | 65.8 | 10.8 | 1 923 | 685 |
| Miller County | 239 | 1 273 | 8.0 | 195 | 413 | 34 | 8.2 | 4 281 | 69.0 | 11.3 | 524 | 210 |
| Mitchell County | 817 | 4 903 | 11.0 | 825 | 1 467 | 223 | 15.2 | 14 972 | 65.3 | 9.1 | 1 814 | 547 |
| Monroe County | 756 | 4 067 | 15.0 | 1 012 | 1 241 | 125 | 10.1 | 14 185 | 77.7 | 17.1 | 2 016 | 514 |
| Montgomery County | 318 | 1 459 | 3.9 | 729 | 526 | 57 | 10.8 | 5 108 | 71.4 | 13.5 | 637 | 210 |
| Morgan County | 586 | 2 903 | 6.0 | 397 | 820 | 115 | 14.0 | 10 125 | 74.0 | 18.7 | 1 229 | 469 |
| Murray County | 986 | 6 608 | 2.5 | 779 | 1 995 | 562 | 28.2 | 22 803 | 61.1 | 7.2 | 2 740 | 760 |
| Muscogee County | 7 189 | 33 703 | 8.8 | 10 058 | 12 458 | 1 522 | 12.2 | 114 045 | 78.9 | 20.3 | 24 984 | 6 366 |
| Newton County | 2 310 | 11 446 | 9.2 | 2 259 | 3 508 | 626 | 17.8 | 39 144 | 74.7 | 14.5 | 5 646 | 1 542 |
| Oconee County | 1 107 | 5 630 | 11.2 | 1 045 | 1 493 | 68 | 4.6 | 16 470 | 86.7 | 39.8 | 2 316 | 705 |
| Oglethorpe County | 355 | 2 282 | 7.9 | 441 | 671 | 106 | 15.8 | 8 436 | 72.1 | 15.6 | 1 133 | 353 |
| Paulding County | 3 463 | 15 390 | 5.2 | 2 407 | 3 607 | 573 | 15.9 | 50 422 | 80.8 | 15.2 | 7 279 | 1 457 |
| Peach County | 802 | 4 566 | 8.5 | 2 274 | 1 796 | 245 | 13.6 | 14 055 | 73.4 | 16.8 | 2 340 | 593 |
| Pickens County | 793 | 3 511 | 4.4 | 504 | 1 029 | 269 | 26.1 | 15 868 | 70.2 | 15.6 | 2 436 | 960 |
| Pierce County | 412 | 2 926 | 2.2 | 593 | 760 | 159 | 20.9 | 10 131 | 69.8 | 10.1 | 1 346 | 404 |
| Pike County | 373 | 2 660 | 10.8 | 501 | 717 | 145 | 20.2 | 8 833 | 75.3 | 14.0 | 1 381 | 406 |
| Polk County | 1 312 | 6 756 | 5.1 | 1 270 | 2 229 | 611 | 27.4 | 24 703 | 63.3 | 8.0 | 3 286 | 1 281 |
| Pulaski County | 349 | 1 545 | 10.4 | 311 | 587 | 116 | 19.8 | 6 445 | 73.4 | 12.9 | 903 | 268 |
| Putnam County | 651 | 3 007 | 17.4 | 549 | 952 | 152 | 16.0 | 12 931 | 75.5 | 14.4 | 2 493 | 943 |
| Quitman County | 68 | 507 | 6.5 | 34 | 144 | 23 | 16.0 | 1 773 | 57.8 | 6.1 | 289 | 137 |
| Rabun County | 472 | 2 219 | 11.1 | 270 | 715 | 79 | 11.0 | 10 675 | 75.4 | 17.6 | 1 780 | 815 |
| Randolph County | 283 | 1 519 | 12.0 | 428 | 653 | 92 | 14.1 | 4 783 | 62.4 | 9.5 | 555 | 182 |
| Richmond County | 6 920 | 38 057 | 8.1 | 11 630 | 13 139 | 1 254 | 9.5 | 122 592 | 78.0 | 18.7 | 24 745 | 6 365 |
| Rockdale County | 2 692 | 13 749 | 7.0 | 2 578 | 4 315 | 540 | 12.5 | 44 794 | 82.4 | 23.4 | 8 086 | 2 140 |
| Schley County | 168 | 792 | 8.8 | 102 | 203 | 38 | 18.7 | 2 364 | 70.0 | 13.7 | 333 | 90 |
| Screven County | 522 | 3 272 | 3.8 | 580 | 899 | 34 | 3.8 | 9 685 | 66.9 | 10.2 | 1 344 | 447 |
| Seminole County | 340 | 1 632 | 6.2 | 387 | 525 | 68 | 13.0 | 6 114 | 67.9 | 8.6 | 914 | 362 |
| Spalding County | 1 811 | 11 143 | 9.0 | 1 678 | 3 477 | 913 | 26.3 | 37 110 | 67.8 | 12.5 | 5 337 | 1 597 |
| Stephens County | 786 | 4 069 | 6.2 | 1 500 | 1 448 | 237 | 16.4 | 16 771 | 71.1 | 14.1 | 2 404 | 945 |
| Stewart County | 207 | 906 | 14.9 | 152 | 335 | 63 | 18.8 | 3 495 | 63.2 | 9.3 | 372 | 161 |
| Sumter County | 1 384 | 6 257 | 14.0 | 2 219 | 2 313 | 290 | 12.5 | 20 040 | 69.9 | 19.3 | 2 542 | 805 |
| Talbot County | 177 | 1 150 | 14.3 | 178 | 310 | 21 | 6.8 | 4 403 | 64.8 | 7.9 | 605 | 171 |
| Taliaferro County | 60 | 357 | 7.6 | 46 | 109 | 22 | 20.2 | 1 434 | 56.2 | 8.4 | 142 | 71 |
| Tattall County | 648 | 3 586 | 13.2 | 568 | 1 224 | 305 | 24.9 | 14 688 | 66.3 | 7.9 | 2 208 | 566 |
| Taylor County | 309 | 1 634 | 4.2 | 256 | 538 | 131 | 24.3 | 5 594 | 63.6 | 8.5 | 691 | 230 |
| Telfair County | 353 | 1 880 | 2.2 | 247 | 654 | 160 | 24.5 | 7 906 | 63.6 | 8.3 | 975 | 357 |
| Terrell County | 448 | 2 176 | 14.6 | 336 | 719 | 132 | 18.4 | 6 741 | 64.5 | 10.7 | 922 | 271 |
| Thomas County | 1 537 | 8 463 | 8.3 | 1 646 | 2 440 | 269 | 11.0 | 27 697 | 73.5 | 16.8 | 4 095 | 1 417 |
| Tift County | 1 273 | 7 081 | 7.8 | 2 390 | 2 630 | 483 | 18.4 | 23 433 | 67.9 | 15.6 | 3 127 | 1 055 |
| Toombs County | 1 026 | 4 947 | 4.9 | 731 | 1 484 | 306 | 20.6 | 16 212 | 67.3 | 12.7 | 2 060 | 682 |
| Towns County | 177 | 1 106 | 3.8 | 582 | 557 | 18 | 3.2 | 6 935 | 75.1 | 17.4 | 1 360 | 770 |
| Treutlen County | 214 | 1 241 | 4.0 | 216 | 489 | 113 | 23.1 | 4 292 | 61.8 | 8.5 | 518 | 219 |
| Troup County | 2 280 | 11 539 | 7.4 | 2 079 | 3 493 | 466 | 13.3 | 36 815 | 73.0 | 18.0 | 5 453 | 1 994 |
| Turner County | 381 | 1 941 | 2.6 | 299 | 605 | 70 | 11.6 | 5 707 | 67.7 | 10.5 | 752 | 248 |
| Twiggs County | 319 | 2 082 | 18.0 | 243 | 624 | 119 | 19.1 | 6 702 | 63.2 | 5.4 | 744 | 178 |
| Union County | 361 | 2 501 | 5.0 | 552 | 737 | 47 | 6.4 | 12 730 | 74.2 | 12.5 | 2 549 | 1 251 |
| Upson County | 916 | 4 976 | 6.4 | 952 | 1 272 | 177 | 13.9 | 18 325 | 66.7 | 11.5 | 2 738 | 965 |
| Walker County | 1 612 | 10 303 | 7.9 | 1 683 | 3 095 | 545 | 17.6 | 40 837 | 66.8 | 10.2 | 6 011 | 2 262 |
| Walton County | 2 395 | 11 458 | 10.0 | 1 606 | 3 385 | 528 | 15.6 | 38 527 | 73.5 | 13.0 | 5 139 | 1 524 |
| Ware County | 1 034 | 6 546 | 3.7 | 1 061 | 1 782 | 207 | 11.6 | 23 380 | 70.3 | 11.4 | 4 074 | 1 438 |
| Warren County | 234 | 1 246 | 5.9 | 165 | 401 | 77 | 19.2 | 4 061 | 57.1 | 8.0 | 440 | 196 |
| Washington County | 783 | 4 404 | 8.8 | 615 | 1 209 | 160 | 13.2 | 13 626 | 68.3 | 10.5 | 1 602 | 547 |
| Wayne County | 790 | 4 791 | 4.7 | 711 | 1 463 | 173 | 11.8 | 17 531 | 70.1 | 11.6 | 2 916 | 849 |
| Webster County | 70 | 432 | 13.7 | 47 | 110 | 27 | 24.5 | 1 588 | 61.3 | 9.1 | 199 | 67 |
| Wheeler County | 197 | 1 015 | 2.6 | 146 | 334 | 60 | 18.0 | 4 144 | 67.9 | 7.1 | 547 | 147 |
| White County | 481 | 3 055 | 4.5 | 970 | 1 070 | 108 | 10.1 | 13 473 | 76.0 | 15.4 | 2 380 | 964 |
| Whitfield County | 2 768 | 14 664 | 4.8 | 2 007 | 4 452 | 1 277 | 28.7 | 52 570 | 63.0 | 12.8 | 6 381 | 2 176 |
| Wilcox County | 256 | 1 399 | 8.9 | 200 | 449 | 37 | 8.2 | 5 761 | 68.2 | 7.0 | 859 | 300 |
| Wilkes County | 326 | 1 846 | 4.4 | 289 | 628 | 84 | 13.4 | 7 265 | 65.0 | 12.0 | 1 069 | 434 |
| Wilkinson County | 380 | 1 939 | 14.7 | 391 | 603 | 69 | 11.4 | 6 509 | 70.4 | 9.6 | 822 | 292 |
| Worth County | 909 | 4 557 | 6.7 | 692 | 1 355 | 69 | 5.1 | 13 979 | 68.3 | 8.6 | 2 107 | 556 |
| PLACE | | | | | | | | | | | | |
| Abbeville city, Wilcox County | 43 | 202 | - | 20 | 53 | 4 | 7.5 | 1 758 | 69.5 | 4.2 | 274 | 25 |
| Acworth city, Cobb County | 679 | 1 999 | 6.7 | 689 | 576 | 129 | 22.4 | 8 590 | 84.6 | 29.2 | 1 263 | 290 |
| Adairsville city, Bartow County | 55 | 426 | 1.9 | 69 | 121 | 55 | 45.5 | 1 646 | 61.1 | 10.3 | 238 | 74 |
| Adel city, Cook County | 214 | 1 074 | 0.4 | 151 | 286 | 25 | 8.7 | 3 335 | 61.7 | 10.0 | 484 | 183 |

Table 4. Education and Veteran Status: 2000—Con.

[Data based on a sample (except Tables 65-68). For information on confidentiality protection, coverage, sampling error, and nonsampling error, see Appendix G. For location of definitions, see "How to Use This Census Report"]

| State County Place | Population 3 years and over enrolled in school | | | | Population 16 to 19 years | | | Population 25 years and over | | | Civilian veterans 18 years and over | |
|---|---|------------------------------|---------------------------------|-------------------------------------|---------------------------|---|---------|------------------------------|---|--|--|-------------------------|
| | Pre- primary school | Elementary or high school | | College or graduate school | Total | Not enrolled in school and not high school graduate | | Number | Percent high school graduate or higher | Percent with Bachelor's degree or higher | Total | 65 years and over |
| | | Number | Percent in private school | | | Number | Percent | | | | | |
| PLACE—Con. | | | | | | | | | | | | |
| Adrian city | 16 | 90 | - | 13 | 26 | 7 | 26.9 | 427 | 60.4 | 5.9 | 55 | 18 |
| Emanuel County (part) | 2 | 27 | - | 2 | 7 | 1 | 14.3 | 183 | 65.6 | 7.1 | 36 | 8 |
| Johnson County (part) | 14 | 63 | - | 11 | 19 | 6 | 31.6 | 244 | 56.6 | 4.9 | 19 | 10 |
| Ailey city, Montgomery County | 13 | 73 | 8.2 | 13 | 19 | - | - | 263 | 78.3 | 29.3 | 35 | 10 |
| Alamo city, Wheeler County | 38 | 224 | 1.3 | 21 | 84 | 40 | 47.6 | 1 299 | 74.9 | 3.9 | 176 | 24 |
| Alapaha town, Berrien County | 29 | 141 | 6.4 | 24 | 59 | 3 | 5.1 | 417 | 67.1 | 6.2 | 52 | 17 |
| Albany city, Dougherty County | 2 904 | 15 159 | 9.4 | 5 478 | 5 645 | 612 | 10.8 | 45 809 | 72.5 | 18.2 | 7 253 | 2 282 |
| Aldora town, Lamar County | 4 | 11 | - | 1 | 1 | - | - | 52 | 73.1 | 3.8 | 13 | 2 |
| Allenhurst town, Liberty County | 26 | 154 | 6.5 | 15 | 43 | 5 | 11.6 | 441 | 89.3 | 13.8 | 140 | 15 |
| Allentown town | 9 | 56 | 23.2 | 7 | 11 | - | - | 178 | 68.0 | 13.5 | 8 | - |
| Bleckley County (part) | - | - | (X) | - | - | - | (X) | - | (X) | (X) | - | - |
| Laurens County (part) | - | - | (X) | - | - | - | (X) | 4 | - | - | - | - |
| Twiggs County (part) | 3 | 17 | - | - | 4 | - | - | 38 | 52.6 | - | - | - |
| Wilkinson County (part) | 6 | 39 | 33.3 | 7 | 7 | - | - | 136 | 74.3 | 17.6 | 8 | - |
| Alma city, Bacon County | 84 | 508 | 3.9 | 95 | 174 | 8 | 4.6 | 2 012 | 60.7 | 6.2 | 319 | 121 |
| Alpharetta city, Fulton County | 1 659 | 5 736 | 11.0 | 1 506 | 1 339 | 159 | 11.9 | 22 591 | 95.2 | 57.1 | 2 428 | 567 |
| Alston town, Montgomery County | 4 | 28 | 14.3 | 2 | 5 | - | - | 113 | 80.5 | 21.2 | 13 | 6 |
| Alto town | 17 | 141 | 5.0 | 21 | 45 | 10 | 22.2 | 458 | 52.2 | 7.2 | 57 | 17 |
| Banks County (part) | 2 | 58 | 6.9 | 4 | 28 | 9 | 32.1 | 180 | 44.4 | 2.2 | 15 | 1 |
| Habersham County (part) | 15 | 83 | 3.6 | 17 | 17 | 1 | 5.9 | 278 | 57.2 | 10.4 | 42 | 16 |
| Ambrose city, Coffee County | 9 | 54 | 3.7 | 3 | 24 | 9 | 37.5 | 204 | 61.3 | 3.4 | 21 | 12 |
| Americus city, Sumter County | 711 | 3 085 | 8.5 | 1 519 | 1 240 | 177 | 14.3 | 9 654 | 69.4 | 21.4 | 1 307 | 436 |
| Andersonville city, Sumter County | 6 | 81 | 17.3 | 4 | 31 | 2 | 6.5 | 240 | 64.2 | 14.6 | 34 | 9 |
| Arabi town, Crisp County | 13 | 87 | - | 14 | 27 | 4 | 14.8 | 276 | 59.4 | 1.8 | 40 | 14 |
| Aragon city, Polk County | 29 | 153 | 5.9 | 37 | 70 | 11 | 15.7 | 698 | 59.9 | 7.2 | 93 | 22 |
| Arcade city, Jackson County | 47 | 334 | 4.2 | 33 | 123 | 32 | 26.0 | 1 003 | 67.9 | 7.8 | 124 | 26 |
| Argyle town, Clinch County | 3 | 23 | - | 6 | 12 | 2 | 16.7 | 91 | 59.3 | 2.2 | 7 | - |
| Arlington city | 87 | 380 | 4.5 | 61 | 110 | 8 | 7.3 | 968 | 63.7 | 8.3 | 139 | 34 |
| Calhoun County (part) | 59 | 246 | 4.9 | 45 | 76 | 5 | 6.6 | 699 | 64.2 | 9.4 | 112 | 31 |
| Early County (part) | 28 | 134 | 3.7 | 16 | 34 | 3 | 8.8 | 269 | 62.5 | 5.2 | 27 | 3 |
| Arnoldsville city, Oglethorpe County | 8 | 53 | 3.8 | 17 | 24 | 4 | 16.7 | 187 | 73.3 | 16.6 | 31 | 7 |
| Ashburn city, Turner County | 174 | 936 | 0.5 | 154 | 331 | 56 | 16.9 | 2 498 | 64.7 | 10.7 | 267 | 116 |
| Athens-Clarke County, Clarke County | 2 682 | 11 995 | 11.7 | 29 695 | 10 245 | 780 | 7.6 | 51 845 | 81.0 | 39.8 | 6 473 | 2 119 |
| Athens-Clarke County (balance) | 2 620 | 11 753 | 11.6 | 29 619 | 10 189 | 777 | 7.6 | 51 077 | 81.0 | 40.0 | 6 371 | 2 098 |
| Bogart town (part) | - | 13 | 30.8 | 2 | - | - | (X) | 79 | 77.2 | 13.9 | 8 | 2 |
| Winterville city | 56 | 228 | 16.7 | 74 | 56 | 3 | 5.4 | 672 | 88.1 | 31.8 | 91 | 18 |
| Athens-Clarke County (balance), Clarke County .. | 2 620 | 11 753 | 11.6 | 29 619 | 10 189 | 777 | 7.6 | 51 077 | 81.0 | 40.0 | 6 371 | 2 098 |
| Atlanta city | 14 004 | 63 694 | 10.0 | 35 436 | 25 146 | 3 500 | 13.9 | 268 246 | 76.9 | 34.6 | 29 647 | 8 684 |
| DeKalb County (part) | 909 | 4 729 | 9.6 | 1 481 | 1 177 | 165 | 14.0 | 20 729 | 72.6 | 13.7 | 1 901 | 516 |
| Fulton County (part) | 13 095 | 58 965 | 10.0 | 33 955 | 23 969 | 3 335 | 13.9 | 247 517 | 77.3 | 34.7 | 27 746 | 8 168 |
| Attapulgus city, Decatur County | 24 | 108 | - | 25 | 29 | 6 | 20.7 | 290 | 58.6 | 6.6 | 45 | 23 |
| Auburn city | 366 | 1 351 | 6.3 | 123 | 278 | 87 | 31.3 | 3 839 | 79.8 | 10.2 | 423 | 27 |
| Barrow County (part) | 366 | 1 293 | 6.6 | 115 | 264 | 73 | 27.7 | 3 674 | 78.9 | 10.2 | 397 | 17 |
| Gwinnett County (part) | - | 58 | - | 8 | 14 | 14 | 100.0 | 165 | 100.0 | 10.9 | 26 | 10 |
| Augusta-Richmond County, Richmond County ... | 6 920 | 38 057 | 8.1 | 11 630 | 13 139 | 1 254 | 9.5 | 122 592 | 78.0 | 18.7 | 24 745 | 6 365 |
| Augusta-Richmond County (balance) | 6 781 | 37 189 | 8.2 | 11 452 | 12 862 | 1 215 | 9.4 | 119 784 | 78.1 | 18.9 | 24 088 | 6 230 |
| Blythe city (part) | 37 | 213 | 6.6 | 13 | 35 | 6 | 17.1 | 434 | 68.2 | 10.4 | 94 | 10 |
| Hephzibah city | 102 | 655 | 6.6 | 165 | 242 | 33 | 13.6 | 2 374 | 72.8 | 9.2 | 563 | 125 |
| Augusta-Richmond County (balance), Richmond County | 6 781 | 37 189 | 8.2 | 11 452 | 12 862 | 1 215 | 9.4 | 119 784 | 78.1 | 18.9 | 24 088 | 6 230 |
| Austell city | 131 | 1 096 | 5.3 | 135 | 298 | 51 | 17.1 | 3 441 | 64.8 | 9.9 | 484 | 94 |
| Cobb County (part) | 131 | 1 012 | 5.7 | 135 | 283 | 51 | 18.0 | 3 310 | 64.4 | 10.3 | 459 | 94 |
| Douglas County (part) | - | 84 | - | - | 15 | - | - | 131 | 73.3 | - | 25 | - |
| Avalon town, Stephens County | 12 | 59 | - | 4 | 16 | 4 | 25.0 | 172 | 75.0 | 15.1 | 17 | 6 |
| Avera city, Jefferson County | 6 | 26 | - | 2 | 2 | - | - | 158 | 57.0 | 4.4 | 13 | 5 |
| Avondale Estates city, DeKalb County | 95 | 213 | 49.8 | 120 | 59 | - | - | 2 108 | 97.7 | 67.0 | 268 | 140 |
| Baconton city, Mitchell County | 20 | 210 | 13.3 | 35 | 87 | 6 | 6.9 | 477 | 63.9 | 6.9 | 73 | 18 |
| Bainbridge city, Decatur County | 605 | 2 231 | 3.3 | 471 | 690 | 61 | 8.8 | 7 178 | 71.5 | 18.3 | 872 | 307 |
| Baldwin city | 64 | 330 | 3.3 | 93 | 131 | 83 | 63.4 | 1 503 | 60.5 | 12.5 | 176 | 53 |
| Banks County (part) | 2 | 26 | 15.4 | 18 | 21 | 13 | 61.9 | 308 | 72.1 | 14.0 | 36 | 11 |
| Habersham County (part) | 62 | 304 | 2.3 | 75 | 110 | 70 | 63.6 | 1 195 | 57.5 | 12.1 | 140 | 42 |
| Ball Ground city, Cherokee County | 9 | 122 | 4.9 | 14 | 40 | 10 | 25.0 | 433 | 68.4 | 12.0 | 72 | 21 |
| Barnesville city, Lamar County | 179 | 942 | 7.3 | 829 | 698 | 78 | 11.2 | 3 577 | 71.2 | 13.3 | 604 | 239 |
| Bartow town, Jefferson County | 8 | 33 | - | 7 | 13 | 3 | 23.1 | 170 | 50.6 | 11.2 | 19 | 3 |
| Barwick town | 13 | 79 | - | 8 | 32 | 15 | 46.9 | 275 | 55.6 | 9.1 | 49 | 21 |
| Brooks County (part) | 4 | 26 | - | 5 | 5 | - | - | 86 | 67.4 | 10.5 | 28 | 13 |
| Thomas County (part) | 9 | 53 | - | 3 | 27 | 15 | 55.6 | 189 | 50.3 | 8.5 | 21 | 8 |
| Baxley city, Appling County | 151 | 805 | 1.0 | 119 | 298 | 64 | 21.5 | 2 566 | 64.9 | 8.1 | 354 | 136 |
| Bellville city, Evans County | 9 | 21 | 14.3 | 5 | 3 | - | - | 103 | 78.6 | 10.7 | 14 | 2 |
| Belvedere Park CDP, DeKalb County | 708 | 4 193 | 4.9 | 745 | 1 288 | 246 | 19.1 | 11 114 | 76.3 | 15.9 | 1 351 | 280 |
| Berkeley Lake city, Gwinnett County | 68 | 333 | 12.0 | 60 | 82 | - | - | 1 198 | 97.7 | 66.7 | 119 | 37 |
| Berlin town, Colquitt County | 11 | 110 | 3.6 | 11 | 56 | 26 | 46.4 | 373 | 50.7 | 1.1 | 68 | 15 |

Table 4. Education and Veteran Status: 2000—Con.

[Data based on a sample (except Tables 65-68). For information on confidentiality protection, coverage, sampling error, and nonsampling error, see Appendix G. For location of definitions, see "How to Use This Census Report"]

| State County Place | Population 3 years and over enrolled in school | | | | Population 16 to 19 years | | | Population 25 years and over | | | Civilian veterans 18 years and over | |
|---|---|------------------------------|---------------------------------|-------------------------------------|---------------------------|---|---------|------------------------------|--|--|--|-------------------------|
| | Pre- primary school | Elementary or high school | | College or graduate school | Total | Not enrolled in school and not high school graduate | | Number | Percent high school graduate or higher | Percent with Bachelor's degree or higher | Total | 65 years and over |
| | | Number | Percent in private school | | | Number | Percent | | | | | |
| PLACE—Con. | | | | | | | | | | | | |
| Bethlehem town, Barrow County | 18 | 116 | 3.4 | 32 | 50 | 15 | 30.0 | 436 | 70.6 | 4.6 | 55 | 13 |
| Between town, Walton County | 10 | 28 | 28.6 | - | 6 | - | - | 100 | 76.0 | 20.0 | 24 | 11 |
| Bibb City town, Muscogee County | 15 | 68 | - | 29 | 41 | 9 | 22.0 | 327 | 45.6 | 4.3 | 49 | 17 |
| Bishop town, Oconee County | 13 | 15 | - | 1 | 3 | - | - | 99 | 72.7 | 34.3 | 19 | 5 |
| Blackshear city, Pierce County | 110 | 504 | 1.6 | 102 | 36 | - | - | 2 266 | 69.5 | 14.3 | 335 | 133 |
| Blacksville CDP, Henry County | - | 14 | - | 14 | 14 | - | - | 24 | 100.0 | 54.2 | - | - |
| Blairsville city, Union County | 16 | 63 | 6.3 | 17 | 14 | 3 | 21.4 | 526 | 58.6 | 8.0 | 61 | 29 |
| Blakely city, Early County | 331 | 1 054 | 1.1 | 155 | 304 | 76 | 25.0 | 3 442 | 63.9 | 12.6 | 347 | 119 |
| Bloomington city, Chatham County | 71 | 484 | 14.7 | 82 | 198 | 18 | 9.1 | 1 639 | 76.4 | 5.9 | 302 | 86 |
| Blue Ridge city, Fannin County | 31 | 194 | 4.6 | 17 | 64 | 22 | 34.4 | 815 | 61.5 | 6.7 | 145 | 71 |
| Bluffton town, Clay County | 2 | 16 | - | 4 | 2 | - | - | 76 | 77.6 | 14.5 | 12 | 3 |
| Blythe city | 37 | 213 | 6.6 | 13 | 35 | 6 | 17.1 | 434 | 68.2 | 10.4 | 94 | 10 |
| Burke County (part) | - | - | (X) | - | - | - | (X) | - | (X) | (X) | - | - |
| Richmond County (part) | 37 | 213 | 6.6 | 13 | 35 | 6 | 17.1 | 434 | 68.2 | 10.4 | 94 | 10 |
| Bogart town | 36 | 206 | 8.3 | 44 | 58 | 5 | 8.6 | 671 | 77.6 | 17.1 | 92 | 21 |
| Clarke County (part) | - | 13 | 30.8 | 2 | - | - | (X) | 79 | 77.2 | 13.9 | 8 | 2 |
| Oconee County (part) | 36 | 193 | 6.7 | 42 | 58 | 5 | 8.6 | 592 | 77.7 | 17.6 | 84 | 19 |
| Bonanza CDP, Clayton County | 101 | 605 | 10.1 | 44 | 198 | 38 | 19.2 | 1 616 | 78.0 | 14.5 | 248 | 45 |
| Boston city, Thomas County | 57 | 330 | 2.4 | 29 | 78 | 12 | 15.4 | 857 | 63.5 | 5.1 | 103 | 31 |
| Bostwick town, Morgan County | 4 | 46 | 17.4 | 5 | 11 | 2 | 18.2 | 239 | 79.9 | 22.6 | 27 | 7 |
| Bowdon city, Carroll County | 68 | 358 | 5.9 | 74 | 117 | 26 | 22.2 | 1 241 | 65.5 | 12.9 | 149 | 45 |
| Bowersville town, Hart County | 6 | 64 | 9.4 | 5 | 11 | 1 | 9.1 | 227 | 73.1 | 7.0 | 23 | 5 |
| Bowman city, Elbert County | 22 | 150 | 16.7 | 28 | 39 | 10 | 25.6 | 594 | 65.5 | 10.6 | 82 | 40 |
| Braselton town | 49 | 153 | 6.5 | 28 | 52 | - | - | 763 | 84.4 | 26.3 | 119 | 34 |
| Barrow County (part) | 10 | 21 | 9.5 | 7 | 5 | - | - | 148 | 92.6 | 54.7 | 27 | 8 |
| Gwinnett County (part) | 5 | 28 | 21.4 | 2 | 14 | - | - | 165 | 98.2 | 45.5 | 26 | 4 |
| Hall County (part) | - | - | (X) | - | - | - | (X) | 7 | 100.0 | - | - | - |
| Jackson County (part) | 34 | 104 | 1.9 | 19 | 33 | - | - | 443 | 76.3 | 10.2 | 66 | 22 |
| Braswell city | - | 19 | - | - | 12 | 2 | 16.7 | 45 | 51.1 | - | 5 | - |
| Paulding County (part) | - | 7 | - | - | 7 | 2 | 28.6 | 28 | 53.6 | - | - | - |
| Polk County (part) | - | 12 | - | - | 5 | - | - | 17 | 47.1 | - | 5 | - |
| Bremen city | 197 | 684 | - | 85 | 295 | 55 | 18.6 | 3 102 | 69.6 | 15.7 | 503 | 225 |
| Carroll County (part) | - | - | (X) | - | - | - | (X) | 19 | - | - | 9 | 9 |
| Haralson County (part) | 197 | 684 | - | 85 | 295 | 55 | 18.6 | 3 083 | 70.0 | 15.8 | 494 | 216 |
| Brinson town, Decatur County | 8 | 37 | 18.9 | 1 | 17 | 4 | 23.5 | 151 | 71.5 | 9.9 | 23 | 10 |
| Bronwood town, Terrell County | 31 | 102 | 22.5 | 14 | 21 | 5 | 23.8 | 300 | 62.7 | 8.0 | 9 | - |
| Brooklet town, Bulloch County | 35 | 177 | 4.0 | 54 | 61 | 3 | 4.9 | 757 | 77.1 | 19.0 | 144 | 74 |
| Brooks town, Fayette County | 12 | 103 | 4.9 | 34 | 35 | - | - | 390 | 87.9 | 8.7 | 96 | 41 |
| Broxton city, Coffee County | 54 | 291 | 4.1 | 31 | 73 | 17 | 23.3 | 835 | 62.6 | 8.5 | 108 | 37 |
| Brunswick city, Glynn County | 620 | 2 934 | 3.5 | 529 | 848 | 193 | 22.8 | 9 543 | 66.4 | 11.4 | 1 434 | 482 |
| Buchanan city, Haralson County | 27 | 140 | 0.7 | 30 | 58 | 9 | 15.5 | 635 | 55.6 | 7.2 | 74 | 38 |
| Buckhead town, Morgan County | 3 | 58 | - | 2 | 8 | - | - | 121 | 54.5 | 10.7 | 9 | 4 |
| Buena Vista city, Marion County | 97 | 395 | - | 22 | 99 | 26 | 26.3 | 963 | 57.9 | 9.7 | 136 | 46 |
| Buford city | 385 | 1 739 | 4.3 | 320 | 623 | 157 | 25.2 | 6 634 | 68.1 | 13.1 | 811 | 201 |
| Gwinnett County (part) | 383 | 1 729 | 4.3 | 320 | 613 | 157 | 25.6 | 6 569 | 67.9 | 13.3 | 792 | 189 |
| Hall County (part) | 2 | 10 | - | - | 10 | - | - | 65 | 89.2 | - | 19 | 12 |
| Butler city, Taylor County | 54 | 369 | 1.9 | 53 | 124 | 44 | 35.5 | 1 135 | 58.7 | 11.4 | 143 | 55 |
| Byromville town, Dooly County | 16 | 61 | 18.0 | 10 | 23 | 1 | 4.3 | 262 | 45.8 | 5.0 | 26 | 8 |
| Byron city, Peach County | 142 | 529 | 10.8 | 129 | 104 | 4 | 3.8 | 1 818 | 81.9 | 16.3 | 318 | 82 |
| Cadwell town, Laurens County | 5 | 45 | - | 18 | 11 | 3 | 27.3 | 216 | 73.6 | 9.7 | 42 | 15 |
| Cairo city, Grady County | 343 | 2 123 | 7.1 | 339 | 586 | 100 | 17.1 | 5 616 | 63.4 | 12.6 | 678 | 289 |
| Calhoun city, Gordon County | 307 | 1 579 | 5.4 | 269 | 635 | 171 | 26.9 | 6 783 | 66.5 | 16.4 | 929 | 345 |
| Camak town, Warren County | 8 | 22 | 18.2 | 5 | 11 | - | - | 132 | 65.9 | - | 14 | 8 |
| Camilla city, Mitchell County | 231 | 1 159 | 5.2 | 153 | 313 | 33 | 10.5 | 3 310 | 61.5 | 12.4 | 445 | 179 |
| Candler-McAfee CDP, DeKalb County | 1 080 | 5 877 | 5.2 | 1 575 | 1 911 | 220 | 11.5 | 17 274 | 74.6 | 11.9 | 2 230 | 347 |
| Canon city | 12 | 135 | - | 10 | 37 | 3 | 8.1 | 508 | 50.8 | 6.7 | 52 | 32 |
| Franklin County (part) | 8 | 116 | - | 7 | 33 | 2 | 6.1 | 463 | 51.0 | 7.3 | 51 | 32 |
| Hart County (part) | 4 | 19 | - | 3 | 4 | 1 | 25.0 | 45 | 48.9 | - | 1 | - |
| Canton city, Cherokee County | 310 | 1 002 | 4.1 | 290 | 386 | 162 | 42.0 | 4 793 | 65.8 | 15.9 | 455 | 183 |
| Carl town, Barrow County | 3 | 20 | - | 9 | 4 | 4 | 100.0 | 188 | 67.0 | 7.4 | 25 | 10 |
| Carlton city, Madison County | 9 | 37 | - | 12 | 6 | - | - | 160 | 63.8 | 8.8 | 32 | 11 |
| Carnesville city, Franklin County | 9 | 152 | 1.3 | 20 | 50 | 13 | 26.0 | 355 | 64.5 | 20.0 | 47 | 16 |
| Carrollton city, Carroll County | 636 | 2 698 | 4.1 | 4 320 | 2 344 | 219 | 9.3 | 10 672 | 71.6 | 27.9 | 1 413 | 486 |
| Cartersville city, Bartow County | 550 | 2 918 | 5.9 | 480 | 899 | 175 | 19.5 | 10 454 | 72.9 | 22.5 | 1 571 | 521 |
| Cave Spring city, Floyd County | 21 | 133 | - | 24 | 38 | 8 | 21.1 | 688 | 73.3 | 15.1 | 111 | 64 |
| Cecil town, Cook County | 3 | 44 | - | - | 3 | 4 | 44.4 | 168 | 42.3 | 3.6 | 31 | 17 |
| Cedartown city, Polk County | 219 | 1 766 | 4.1 | 311 | 526 | 228 | 43.3 | 6 131 | 53.7 | 9.2 | 674 | 300 |
| Centerville city, Houston County | 158 | 749 | 6.9 | 246 | 277 | 21 | 7.6 | 2 856 | 86.4 | 14.0 | 638 | 140 |
| Centralhatchee town, Heard County | 19 | 97 | 18.6 | 7 | 19 | 2 | 10.5 | 237 | 79.7 | 11.4 | 35 | 4 |
| Chamblee city, DeKalb County | 286 | 1 246 | 6.2 | 380 | 765 | 486 | 63.5 | 5 794 | 54.7 | 22.3 | 409 | 142 |
| Chatsworth city, Murray County | 68 | 511 | 2.0 | 58 | 151 | 38 | 25.2 | 2 431 | 71.0 | 17.4 | 308 | 92 |
| Chattanooga Valley CDP, Walker County | 59 | 666 | 3.9 | 110 | 157 | 21 | 13.4 | 2 803 | 75.1 | 11.9 | 510 | 192 |
| Chauncey town, Dodge County | 12 | 59 | 3.4 | 8 | 17 | 1 | 5.9 | 178 | 65.2 | 7.3 | 15 | 3 |
| Chester town, Dodge County | 5 | 73 | 2.7 | 4 | 36 | 7 | 19.4 | 215 | 60.0 | 5.6 | 27 | 8 |
| Chickamauga city, Walker County | 99 | 472 | 3.0 | 63 | 140 | 10 | 7.1 | 1 411 | 74.4 | 10.2 | 238 | 74 |
| Clarksville city, Habersham County | 42 | 181 | 10.5 | 43 | 62 | 19 | 30.6 | 1 015 | 78.5 | 22.2 | 167 | 91 |
| Clarkston city, DeKalb County | 305 | 1 370 | 8.5 | 446 | 438 | 56 | 12.8 | 4 057 | 79.1 | 21.6 | 376 | 81 |
| Claxton city, Evans County | 74 | 490 | 9.0 | 63 | 127 | 37 | 29.1 | 1 483 | 66.7 | 15.2 | 159 | 66 |
| Clayton city, Rabun County | 38 | 256 | - | 25 | 87 | 26 | 29.9 | 1 353 | 61.2 | 12.3 | 195 | 100 |
| Clermont town, Hall County | 14 | 87 | 6.9 | 9 | 17 | 5 | 29.4 | 261 | 73.9 | 14.2 | 34 | 16 |

Table 4. Education and Veteran Status: 2000—Con.

[Data based on a sample (except Tables 65-68). For information on confidentiality protection, coverage, sampling error, and nonsampling error, see Appendix G. For location of definitions, see "How to Use This Census Report"]

| State County Place | Population 3 years and over enrolled in school | | | | Population 16 to 19 years | | | Population 25 years and over | | | Civilian veterans 18 years and over | |
|--|---|------------------------------|---------------------------------|-------------------------------------|---------------------------|---|---------|------------------------------|--|--|--|-------------------------|
| | Pre- primary school | Elementary or high school | | College or graduate school | Total | Not enrolled in school and not high school graduate | | Number | Percent high school graduate or higher | Percent with Bachelor's degree or higher | Total | 65 years and over |
| | | Number | Percent in private school | | | Number | Percent | | | | | |
| PLACE—Con. | | | | | | | | | | | | |
| Cleveland city, White County | 51 | 307 | 4.9 | 326 | 275 | 15 | 5.5 | 1 114 | 78.2 | 16.3 | 183 | 70 |
| Climax city, Decatur County | 25 | 53 | 11.3 | 11 | 4 | - | - | 183 | 71.0 | 7.7 | 21 | 12 |
| Cobbtown city, Tattall County | 5 | 56 | 7.1 | 11 | 23 | 2 | 8.7 | 233 | 57.1 | 7.7 | 35 | 20 |
| Cochran city, Bleckley County | 192 | 849 | 0.8 | 506 | 536 | 28 | 5.2 | 2 632 | 67.1 | 14.1 | 434 | 107 |
| Cohutta town, Whitfield County | 19 | 142 | - | 18 | 50 | 10 | 20.0 | 393 | 69.2 | 10.4 | 46 | 22 |
| Colbert city, Madison County | 13 | 82 | 13.4 | 15 | 18 | 5 | 27.8 | 337 | 73.9 | 13.1 | 47 | 16 |
| Coleman city, Randolph County | - | 35 | 5.7 | 2 | 2 | - | - | 111 | 55.9 | 3.6 | 23 | 13 |
| College Park city | 956 | 4 292 | 3.1 | 1 343 | 1 217 | 277 | 22.8 | 11 443 | 77.1 | 17.1 | 1 342 | 181 |
| Clayton County (part) | 68 | 333 | - | 35 | 105 | - | - | 750 | 86.7 | 18.7 | 130 | 14 |
| Fulton County (part) | 888 | 3 959 | 3.3 | 1 308 | 1 112 | 277 | 24.9 | 10 693 | 76.4 | 17.0 | 1 212 | 167 |
| Collins city, Tattall County | 7 | 70 | 2.9 | 7 | 16 | 2 | 12.5 | 359 | 55.7 | 5.3 | 51 | 17 |
| Colquitt city, Miller County | 40 | 286 | 3.8 | 45 | 77 | 9 | 11.7 | 1 375 | 66.5 | 12.3 | 142 | 86 |
| Columbus city, Muscogee County | 7 189 | 33 703 | 8.8 | 10 058 | 12 458 | 1 522 | 12.2 | 114 045 | 78.9 | 20.3 | 24 984 | 6 366 |
| Bibb City town | 15 | 68 | - | 29 | 41 | 9 | 22.0 | 327 | 45.6 | 4.3 | 49 | 17 |
| Columbus city (balance) | 7 174 | 33 635 | 8.9 | 10 029 | 12 417 | 1 513 | 12.2 | 113 718 | 79.0 | 20.4 | 24 935 | 6 349 |
| Columbus city (balance), Muscogee County | 7 174 | 33 635 | 8.9 | 10 029 | 12 417 | 1 513 | 12.2 | 113 718 | 79.0 | 20.4 | 24 935 | 6 349 |
| Comer city, Madison County | 12 | 135 | 1.5 | 22 | 39 | 10 | 25.6 | 785 | 66.2 | 15.9 | 126 | 65 |
| Commerce city, Jackson County | 205 | 712 | 3.8 | 168 | 219 | 34 | 15.5 | 3 671 | 65.0 | 10.8 | 430 | 195 |
| Concord town, Pike County | 8 | 84 | 20.2 | 14 | 34 | 7 | 20.6 | 241 | 78.8 | 22.8 | 30 | 14 |
| Conley CDP, Clayton County | 274 | 1 583 | 2.6 | 156 | 402 | 78 | 19.4 | 3 384 | 65.1 | 8.5 | 479 | 152 |
| Conyers city, Rockdale County | 474 | 2 052 | 3.2 | 400 | 753 | 196 | 26.0 | 6 862 | 73.0 | 16.9 | 979 | 324 |
| Coolidge city, Thomas County | 16 | 88 | 3.4 | 15 | 24 | - | - | 381 | 54.1 | 6.0 | 44 | 15 |
| Cordele city, Crisp County | 548 | 2 450 | 2.8 | 278 | 755 | 183 | 24.2 | 6 755 | 60.8 | 11.7 | 809 | 364 |
| Corinth town | 15 | 38 | - | 3 | 9 | 3 | 33.3 | 137 | 46.0 | 3.6 | 32 | 10 |
| Coweta County (part) | - | - | (X) | - | - | - | (X) | 8 | - | - | 2 | - |
| Heard County (part) | 15 | 38 | - | 3 | 9 | 3 | 33.3 | 129 | 48.8 | 3.9 | 30 | 10 |
| Cornelia city, Habersham County | 79 | 433 | 1.2 | 95 | 153 | 42 | 27.5 | 2 416 | 67.5 | 17.4 | 376 | 128 |
| Country Club Estates CDP, Glynn County | 271 | 1 345 | 5.9 | 473 | 408 | 26 | 6.4 | 4 816 | 84.7 | 17.5 | 1 106 | 252 |
| Covington city, Newton County | 425 | 2 352 | 1.8 | 338 | 678 | 159 | 23.5 | 7 141 | 62.3 | 12.7 | 911 | 285 |
| Crawford city, Oglethorpe County | 37 | 105 | 2.9 | 7 | 25 | 11 | 44.0 | 545 | 58.2 | 15.6 | 62 | 28 |
| Crawfordville city, Taliaferro County | 18 | 100 | 13.0 | 12 | 33 | 5 | 15.2 | 371 | 61.5 | 10.2 | 53 | 22 |
| Culloden city, Monroe County | 6 | 38 | 7.9 | 5 | 16 | - | - | 171 | 58.5 | 9.9 | 29 | 5 |
| Cumming city, Forsyth County | 111 | 491 | - | 189 | 319 | 110 | 34.5 | 2 920 | 64.7 | 16.7 | 318 | 107 |
| Cusseta city, Chattahoochee County | 49 | 248 | 3.2 | 32 | 80 | 28 | 35.0 | 731 | 65.8 | 5.6 | 153 | 34 |
| Cuthbert city, Randolph County | 129 | 707 | 7.4 | 334 | 409 | 68 | 16.6 | 2 095 | 56.1 | 8.3 | 161 | 59 |
| Dacula city, Gwinnett County | 197 | 834 | 4.8 | 119 | 248 | 9 | 3.6 | 2 445 | 82.9 | 13.6 | 289 | 66 |
| Dahlonega city, Lumpkin County | 67 | 301 | 1.3 | 1 527 | 690 | 12 | 1.7 | 1 578 | 76.2 | 32.4 | 260 | 79 |
| Daisy city, Evans County | - | 18 | - | - | 1 | 1 | 100.0 | 82 | 59.8 | 13.4 | 10 | 6 |
| Dallas city, Paulding County | 238 | 626 | 4.6 | 148 | 236 | 42 | 17.8 | 3 001 | 69.4 | 10.0 | 511 | 165 |
| Dalton city, Whitfield County | 955 | 4 601 | 5.4 | 717 | 1 619 | 675 | 41.7 | 17 173 | 59.0 | 18.3 | 2 023 | 769 |
| Damascus town, Early County | 13 | 70 | 4.3 | 7 | 37 | - | - | 142 | 69.7 | 7.7 | 16 | 2 |
| Danielsville city, Madison County | 4 | 94 | - | 13 | 24 | 2 | 8.3 | 315 | 78.7 | 17.8 | 70 | 18 |
| Danville town | 12 | 97 | 10.3 | 11 | 21 | 2 | 9.5 | 227 | 49.8 | 4.0 | 23 | 9 |
| Twiggs County (part) | 12 | 95 | 8.4 | 11 | 21 | 2 | 9.5 | 210 | 49.0 | 4.3 | 19 | 9 |
| Wilkinson County (part) | - | 2 | 100.0 | - | - | - | (X) | 17 | 58.8 | - | 4 | - |
| Darien city, McIntosh County | 83 | 348 | 6.3 | 43 | 86 | 13 | 15.1 | 1 079 | 72.4 | 10.7 | 181 | 40 |
| Dasher town, Lowndes County | 26 | 199 | 26.6 | 48 | 88 | 4 | 4.5 | 523 | 83.0 | 20.1 | 119 | 26 |
| Davisboro city, Washington County | 14 | 175 | - | 24 | 66 | 25 | 37.9 | 1 220 | 71.1 | 3.8 | 102 | 20 |
| Dawson city, Terrell County | 252 | 1 144 | 5.9 | 176 | 384 | 75 | 19.5 | 2 928 | 60.6 | 8.9 | 362 | 123 |
| Dawsonville city, Dawson County | 21 | 111 | - | 7 | 37 | 3 | 8.1 | 388 | 72.2 | 15.5 | 48 | 15 |
| Dearing town, McDuffie County | 8 | 59 | 3.4 | 15 | 23 | 4 | 17.4 | 208 | 61.1 | 7.2 | 29 | 11 |
| Decatur city, DeKalb County | 594 | 2 474 | 14.4 | 1 810 | 861 | 41 | 4.8 | 12 980 | 87.8 | 56.0 | 1 215 | 473 |
| Deenwood CDP, Ware County | 30 | 311 | 13.2 | 40 | 116 | - | - | 1 233 | 82.3 | 13.9 | 189 | 56 |
| Deepstep town, Washington County | 4 | 14 | 71.4 | 3 | 9 | - | - | 92 | 76.1 | 27.2 | 13 | 11 |
| Demorest city, Habersham County | 21 | 164 | 4.3 | 376 | 188 | 12 | 6.4 | 803 | 69.6 | 21.8 | 149 | 59 |
| Denton city, Jeff Davis County | 19 | 94 | - | 5 | 20 | - | - | 154 | 53.2 | - | 12 | 5 |
| De Soto city, Sumter County | 10 | 32 | 9.4 | 5 | 10 | - | - | 159 | 59.7 | 5.0 | 12 | 4 |
| Dexter town, Laurens County | 15 | 94 | 2.1 | 7 | 14 | - | - | 336 | 73.8 | 12.8 | 38 | 18 |
| Dillard city, Rabun County | 2 | 37 | - | 12 | 14 | - | - | 140 | 76.4 | 31.4 | 16 | 8 |
| Dock Junction CDP, Glynn County | 312 | 1 163 | 4.8 | 206 | 369 | 60 | 16.3 | 4 511 | 72.1 | 8.3 | 808 | 318 |
| Doerun city, Colquitt County | 29 | 162 | 3.1 | 13 | 53 | 7 | 13.2 | 600 | 60.5 | 8.7 | 81 | 51 |
| Donalsonville city, Seminole County | 119 | 555 | 5.6 | 88 | 152 | 12 | 7.9 | 1 686 | 63.4 | 9.6 | 216 | 97 |
| Dooling town, Dooly County | 2 | 61 | 26.2 | 5 | 22 | 7 | 31.8 | 95 | 58.9 | 6.3 | 15 | - |
| Doraville city, DeKalb County | 325 | 1 511 | 2.2 | 479 | 665 | 268 | 40.3 | 6 182 | 61.1 | 12.8 | 525 | 211 |
| Douglas city, Coffee County | 470 | 1 779 | 0.8 | 460 | 603 | 108 | 17.9 | 6 262 | 66.8 | 15.2 | 797 | 283 |
| Douglasville city, Douglas County | 916 | 3 926 | 9.8 | 1 213 | 1 056 | 130 | 12.3 | 12 088 | 82.0 | 26.3 | 1 937 | 365 |
| Druid Hills CDP, DeKalb County | 319 | 1 060 | 38.9 | 4 115 | 1 812 | 5 | 0.3 | 7 149 | 98.1 | 78.8 | 615 | 286 |
| Dublin city, Laurens County | 533 | 2 996 | 5.9 | 628 | 952 | 124 | 13.0 | 10 258 | 68.9 | 20.2 | 1 725 | 587 |
| Dudley city, Laurens County | 21 | 73 | 21.9 | 21 | 19 | - | - | 325 | 73.2 | 15.1 | 56 | 28 |
| Duluth city, Gwinnett County | 863 | 3 398 | 5.4 | 1 204 | 1 006 | 65 | 6.5 | 15 041 | 92.8 | 45.7 | 1 716 | 220 |
| Dunwoody CDP, DeKalb County | 1 225 | 3 807 | 34.3 | 1 597 | 1 087 | 70 | 6.4 | 24 177 | 96.1 | 65.5 | 3 163 | 1 398 |
| Du Pont town, Clinch County | 2 | 45 | - | - | 14 | - | - | 104 | 47.1 | 1.9 | 8 | 2 |
| East Dublin city, Laurens County | 96 | 514 | 0.8 | 79 | 118 | 6 | 5.1 | 1 556 | 63.8 | 4.0 | 283 | 53 |
| East Ellijay city, Gilmer County | 12 | 97 | 11.3 | 17 | 59 | 33 | 55.9 | 415 | 49.2 | 8.4 | 43 | 19 |
| East Griffin CDP, Spalding County | 47 | 323 | 1.2 | 25 | 105 | 37 | 35.2 | 1 052 | 41.4 | 1.6 | 92 | 40 |
| Eastman city, Dodge County | 201 | 1 060 | 0.7 | 165 | 382 | 82 | 21.5 | 3 223 | 69.3 | 16.6 | 487 | 176 |
| East Newnan CDP, Coweta County | 67 | 259 | - | 19 | 88 | 10 | 11.4 | 1 017 | 58.3 | 2.3 | 107 | 51 |
| East Point city, Fulton County | 1 782 | 7 602 | 6.0 | 2 070 | 2 147 | 476 | 22.2 | 23 230 | 75.9 | 17.6 | 3 333 | 925 |
| Eatonton city, Putnam County | 330 | 1 355 | 8.5 | 247 | 396 | 85 | 21.5 | 4 243 | 64.5 | 8.6 | 622 | 214 |
| Edge Hill city, Glascock County | - | 16 | - | - | 5 | - | - | 25 | 92.0 | - | 2 | - |
| Edison city, Calhoun County | 60 | 256 | 13.7 | 34 | 82 | 7 | 8.5 | 854 | 59.6 | 12.4 | 65 | 24 |

Table 4. Education and Veteran Status: 2000—Con.

[Data based on a sample (except Tables 65-68). For information on confidentiality protection, coverage, sampling error, and nonsampling error, see Appendix G. For location of definitions, see "How to Use This Census Report"]

| State County Place | Population 3 years and over enrolled in school | | | | Population 16 to 19 years | | | Population 25 years and over | | | Civilian veterans 18 years and over | |
|--|---|------------------------------|---------------------------------|-------------------------------------|---------------------------|---|---------|--|--|-------|--|-----|
| | Pre- primary school | Elementary or high school | | College or graduate school | Total | Not enrolled in school and not high school graduate | | Percent high school graduate or higher | Percent with Bachelor's degree or higher | Total | 65 years and over | |
| | | Number | Percent in private school | | | Number | Percent | | | | | |
| PLACE—Con. | | | | | | | | | | | | |
| Elberton city, Elbert County | 102 | 849 | - | 84 | 312 | 38 | 12.2 | 3 188 | 64.9 | 16.2 | 462 | 164 |
| Ellaville city, Schley County | 65 | 428 | 12.4 | 45 | 79 | 9 | 11.4 | 963 | 64.3 | 10.8 | 100 | 16 |
| Ellenton town, Colquitt County | 4 | 74 | - | 19 | 37 | 6 | 16.2 | 221 | 57.5 | 6.3 | 28 | 7 |
| Elijay city, Gilmer County | 36 | 217 | 1.8 | 36 | 107 | 34 | 31.8 | 1 003 | 49.8 | 10.7 | 123 | 50 |
| Emerson city, Bartow County | 35 | 181 | - | 18 | 64 | 22 | 34.4 | 742 | 61.6 | 4.7 | 96 | 33 |
| Enigma town, Berrien County | 37 | 191 | - | 16 | 38 | 19 | 50.0 | 490 | 60.6 | 5.7 | 35 | 13 |
| Ephesus town, Heard County | 15 | 60 | - | 10 | 38 | 9 | 23.7 | 241 | 75.5 | 13.3 | 22 | 13 |
| Eton city, Murray County | 6 | 56 | - | 6 | 17 | 3 | 17.6 | 231 | 62.3 | 7.4 | 29 | 9 |
| Euharlee city, Bartow County | 130 | 665 | 4.7 | 103 | 147 | 46 | 31.3 | 1 801 | 79.2 | 13.3 | 248 | 25 |
| Evans CDP, Columbia County | 646 | 3 715 | 8.9 | 840 | 1 088 | 59 | 5.4 | 11 497 | 90.5 | 29.2 | 2 510 | 585 |
| Experiment CDP, Spalding County | 110 | 660 | 4.1 | 73 | 152 | 94 | 61.8 | 1 960 | 53.2 | 3.7 | 260 | 85 |
| Fairburn city, Fulton County | 194 | 938 | 13.8 | 204 | 224 | 63 | 28.1 | 3 258 | 77.9 | 18.0 | 547 | 207 |
| Fairmount city, Gordon County | 16 | 127 | - | 30 | 51 | 24 | 47.1 | 524 | 66.6 | 6.9 | 66 | 19 |
| Fair Oaks CDP, Cobb County | 310 | 1 310 | 0.6 | 416 | 547 | 196 | 35.8 | 5 021 | 56.9 | 8.6 | 727 | 156 |
| Fairview CDP, Walker County | 210 | 1 170 | 4.7 | 161 | 388 | 76 | 19.6 | 4 512 | 67.9 | 7.7 | 685 | 217 |
| Fargo city, Clinch County | 15 | 72 | - | - | 15 | - | - | 241 | 41.9 | 2.9 | 20 | 3 |
| Fayetteville city, Fayette County | 436 | 1 845 | 7.0 | 505 | 480 | 34 | 7.1 | 7 666 | 90.7 | 31.3 | 1 584 | 492 |
| Fitzgerald city | 353 | 1 736 | 1.4 | 263 | 549 | 130 | 23.7 | 5 533 | 62.0 | 9.4 | 686 | 266 |
| Ben Hill County (part) | 353 | 1 736 | 1.4 | 263 | 549 | 130 | 23.7 | 5 490 | 62.2 | 9.4 | 678 | 266 |
| Irwin County (part) | - | - | (X) | - | - | - | (X) | 43 | 37.2 | - | 8 | - |
| Flemington city, Liberty County | 15 | 105 | 9.5 | 16 | 49 | 2 | 4.1 | 201 | 93.5 | 20.9 | 36 | 1 |
| Flovilla city, Butts County | 11 | 128 | - | 9 | 51 | 6 | 11.8 | 412 | 58.0 | 2.7 | 50 | 13 |
| Flowery Branch town, Hall County | 48 | 257 | 8.2 | 64 | 103 | 33 | 32.0 | 1 130 | 68.0 | 6.1 | 142 | 23 |
| Folkston city, Charlton County | 87 | 453 | 1.8 | 51 | 132 | 9 | 6.8 | 1 402 | 58.7 | 9.4 | 188 | 64 |
| Forest Park city, Clayton County | 868 | 3 756 | 3.4 | 587 | 1 078 | 328 | 30.4 | 12 495 | 64.8 | 6.6 | 1 705 | 542 |
| Forsyth city, Monroe County | 224 | 632 | - | 225 | 234 | 64 | 27.4 | 2 424 | 73.8 | 20.0 | 261 | 74 |
| Fort Benning South CDP, Chattahoochee County | 470 | 2 177 | 4.6 | 697 | 1 121 | 39 | 3.5 | 4 482 | 96.6 | 31.0 | 462 | - |
| Fort Gaines city, Clay County | 43 | 205 | 0.5 | 26 | 73 | 18 | 24.7 | 658 | 61.6 | 11.4 | 88 | 46 |
| Fort Oglethorpe city | 256 | 964 | 6.1 | 317 | 317 | 45 | 14.2 | 4 920 | 72.3 | 11.9 | 735 | 273 |
| Catoosa County (part) | 246 | 918 | 5.1 | 317 | 308 | 45 | 14.6 | 4 707 | 72.8 | 11.6 | 680 | 251 |
| Walker County (part) | 10 | 46 | 26.1 | - | 9 | - | - | 213 | 59.2 | 18.8 | 55 | 22 |
| Fort Stewart CDP, Liberty County | 535 | 1 574 | 2.4 | 512 | 1 229 | 34 | 2.8 | 3 723 | 95.2 | 12.0 | 467 | - |
| Fort Valley city, Peach County | 339 | 1 653 | 4.7 | 808 | 596 | 102 | 17.1 | 4 466 | 61.5 | 13.5 | 580 | 159 |
| Franklin city, Heard County | 36 | 152 | 5.9 | 17 | 42 | 9 | 21.4 | 610 | 51.8 | 8.9 | 81 | 31 |
| Franklin Springs city, Franklin County | 8 | 65 | 3.1 | 378 | 149 | - | - | 324 | 88.9 | 44.4 | 42 | 23 |
| Funston town, Colquitt County | 20 | 99 | 6.1 | 8 | 54 | 3 | 5.6 | 283 | 60.4 | 8.5 | 29 | 15 |
| Gainesville city, Hall County | 662 | 3 783 | 6.5 | 1 130 | 1 767 | 623 | 35.3 | 15 131 | 66.2 | 24.2 | 1 718 | 730 |
| Garden City city, Chatham County | 477 | 1 798 | 11.0 | 329 | 582 | 144 | 24.7 | 7 243 | 68.7 | 8.5 | 1 312 | 344 |
| Garfield town, Emanuel County | 2 | 48 | - | 6 | 15 | - | - | 86 | 59.3 | 2.3 | 23 | 15 |
| Gay town, Meriwether County | 3 | 12 | - | 5 | 2 | 2 | 100.0 | 77 | 76.6 | 13.0 | 10 | 5 |
| Geneva town, Talbot County | - | 4 | - | 2 | 7 | - | - | 89 | 57.3 | 6.7 | 21 | 5 |
| Georgetown CDP, Chatham County | 434 | 1 892 | 19.1 | 716 | 488 | 38 | 7.8 | 6 667 | 89.1 | 36.3 | 1 303 | 102 |
| Georgetown city, Quitman County | 34 | 228 | 2.2 | 5 | 52 | 5 | 9.6 | 643 | 49.9 | 3.7 | 85 | 36 |
| Gibson city, Glascock County | 20 | 85 | 23.5 | 29 | 24 | 7 | 29.2 | 553 | 57.7 | 7.4 | 42 | 26 |
| Gillsville city | 4 | 19 | 31.6 | 10 | 11 | 1 | 9.1 | 167 | 67.1 | 14.4 | 25 | 14 |
| Banks County (part) | - | - | (X) | - | - | - | (X) | 43 | 58.1 | 14.0 | 4 | 2 |
| Hall County (part) | 4 | 19 | 31.6 | 10 | 11 | 1 | 9.1 | 124 | 70.2 | 14.5 | 21 | 12 |
| Girard town, Burke County | 7 | 55 | 43.6 | - | 16 | 5 | 31.3 | 127 | 63.0 | - | 14 | 3 |
| Glennville city, Tattnall County | 108 | 776 | 13.7 | 205 | 239 | 21 | 8.8 | 2 568 | 69.5 | 12.7 | 535 | 200 |
| Glenwood city, Wheeler County | 15 | 116 | 3.4 | 25 | 49 | 2 | 4.1 | 594 | 56.2 | 6.2 | 88 | 34 |
| Good Hope town, Walton County | 2 | 20 | 10.0 | 7 | 7 | - | - | 162 | 72.8 | 14.2 | 29 | 10 |
| Gordon city, Wilkinson County | 83 | 403 | 10.4 | 100 | 130 | 11 | 8.5 | 1 290 | 74.0 | 10.8 | 160 | 70 |
| Graham city, Appling County | 6 | 71 | - | 3 | 11 | 2 | 18.2 | 215 | 57.7 | 3.7 | 22 | 6 |
| Grantville city, Coweta County | 71 | 210 | 4.3 | 28 | 62 | 7 | 11.3 | 820 | 54.6 | 5.7 | 87 | 19 |
| Gray city, Jones County | 42 | 309 | 4.9 | 75 | 111 | 17 | 15.3 | 1 220 | 75.7 | 16.9 | 155 | 69 |
| Grayson city, Gwinnett County | 25 | 178 | 1.7 | 23 | 49 | - | - | 507 | 83.0 | 23.9 | 53 | 9 |
| Greensboro city, Greene County | 186 | 581 | 3.4 | 67 | 222 | 65 | 29.3 | 1 926 | 62.7 | 12.7 | 215 | 95 |
| Greenville city, Meriwether County | 15 | 213 | 7.5 | 27 | 55 | 2 | 3.6 | 579 | 60.1 | 14.9 | 80 | 35 |
| Gresham Park CDP, DeKalb County | 506 | 1 961 | 2.9 | 379 | 606 | 58 | 9.6 | 5 333 | 75.0 | 9.2 | 775 | 126 |
| Griffin city, Spalding County | 734 | 4 502 | 6.4 | 639 | 1 351 | 370 | 27.4 | 14 497 | 63.9 | 16.4 | 1 852 | 620 |
| Grovetown city, Columbia County | 361 | 1 336 | 3.6 | 291 | 282 | 40 | 14.2 | 3 454 | 75.1 | 12.2 | 797 | 94 |
| Gumbranch city, Liberty County | 4 | 51 | 7.8 | 7 | 26 | 3 | 11.5 | 165 | 72.1 | 5.5 | 34 | 3 |
| Gumlog CDP, Franklin County | 68 | 302 | - | 29 | 59 | 7 | 11.9 | 1 476 | 74.0 | 15.9 | 296 | 97 |
| Guyton city, Effingham County | 46 | 252 | 0.8 | 35 | 54 | 5 | 9.3 | 594 | 72.1 | 13.1 | 91 | 34 |
| Hagan city, Evans County | 28 | 130 | 20.0 | 15 | 44 | 16 | 36.4 | 522 | 70.3 | 10.7 | 78 | 29 |
| Hahira city, Lowndes County | 102 | 341 | 2.1 | 61 | 89 | 27 | 30.3 | 986 | 77.5 | 8.9 | 163 | 41 |
| Hamilton city, Harris County | 6 | 32 | 12.5 | 6 | 8 | 1 | 12.5 | 179 | 74.3 | 22.9 | 34 | 16 |
| Hampton city, Henry County | 91 | 726 | 8.5 | 89 | 223 | 33 | 14.8 | 2 421 | 73.6 | 10.5 | 445 | 83 |
| Hannahs Mill CDP, Upson County | 96 | 525 | 10.9 | 120 | 147 | - | - | 2 092 | 69.0 | 10.2 | 363 | 129 |
| Hapeville city, Fulton County | 125 | 1 011 | 10.5 | 290 | 302 | 74 | 24.5 | 4 055 | 68.0 | 12.1 | 561 | 212 |
| Haralson town | 3 | 23 | - | - | 11 | 7 | 63.6 | 83 | 74.7 | 2.4 | 9 | - |
| Coweta County (part) | 3 | 23 | - | - | 11 | 7 | 63.6 | 83 | 74.7 | 2.4 | 9 | - |
| Meriwether County (part) | - | - | (X) | - | - | - | (X) | - | (X) | (X) | - | - |
| Harlem city, Columbia County | 71 | 358 | 4.5 | 53 | 89 | 9 | 10.1 | 1 094 | 76.5 | 13.1 | 206 | 53 |
| Harrison town, Washington County | 9 | 114 | 2.6 | 11 | 21 | 2 | 9.5 | 325 | 53.2 | 2.5 | 38 | 10 |
| Hartwell city, Hart County | 102 | 551 | - | 62 | 186 | 27 | 14.5 | 2 862 | 60.6 | 13.1 | 330 | 179 |
| Hawkinsville city, Pulaski County | 110 | 509 | 9.4 | 101 | 231 | 38 | 16.5 | 2 101 | 73.7 | 18.2 | 320 | 134 |
| Hazlehurst city, Jeff Davis County | 115 | 632 | 8.4 | 89 | 229 | 35 | 15.3 | 2 354 | 65.0 | 8.2 | 297 | 112 |
| Helen city, White County | 24 | 50 | - | 28 | 17 | - | - | 332 | 88.3 | 28.0 | 58 | 13 |

Table 4. Education and Veteran Status: 2000—Con.

[Data based on a sample (except Tables 65-68). For information on confidentiality protection, coverage, sampling error, and nonsampling error, see Appendix G. For location of definitions, see "How to Use This Census Report"]

| State County Place | Population 3 years and over enrolled in school | | | | Population 16 to 19 years | | | Population 25 years and over | | | Civilian veterans 18 years and over | |
|---|---|------------------------------|---------------------------------|-------------------------------------|---------------------------|---|---------|------------------------------|--|--|--|-------------------------|
| | Pre- primary school | Elementary or high school | | College or graduate school | Total | Not enrolled in school and not high school graduate | | Number | Percent high school graduate or higher | Percent with Bachelor's degree or higher | Total | 65 years and over |
| | | Number | Percent in private school | | | Number | Percent | | | | | |
| PLACE—Con. | | | | | | | | | | | | |
| Helena city | 49 | 237 | 2.1 | 43 | 123 | 72 | 58.5 | 1 568 | 63.5 | 2.2 | 180 | 17 |
| Telfair County (part) | 49 | 237 | 2.1 | 43 | 123 | 72 | 58.5 | 1 568 | 63.5 | 2.2 | 180 | 17 |
| Wheeler County (part) | - | - | (X) | - | - | - | (X) | - | (X) | (X) | - | - |
| Hephzibah city, Richmond County | 102 | 655 | 6.6 | 165 | 242 | 33 | 13.6 | 2 374 | 72.8 | 9.2 | 563 | 125 |
| Hiwassee town, Towns County | 9 | 28 | - | 25 | 15 | 4 | 26.7 | 653 | 68.1 | 19.9 | 126 | 83 |
| Higgston town, Montgomery County | 14 | 80 | - | 20 | 18 | 4 | 22.2 | 229 | 66.4 | 10.9 | 36 | 5 |
| Hilltop CDP, Pike County | 14 | 81 | - | 6 | 19 | - | - | 217 | 45.6 | 0.9 | - | - |
| Hiltonia city, Screven County | 4 | 139 | 5.8 | 13 | 47 | - | - | 226 | 58.0 | 4.0 | 14 | 7 |
| Hinesville city, Liberty County | 1 450 | 6 307 | 3.4 | 1 529 | 2 023 | 250 | 12.4 | 15 892 | 90.0 | 17.3 | 4 712 | 222 |
| Hiram city, Paulding County | 39 | 292 | - | 55 | 119 | 27 | 22.7 | 814 | 77.9 | 9.2 | 84 | 23 |
| Hoboken city, Brantley County | 19 | 94 | 5.3 | 5 | 21 | 2 | 9.5 | 306 | 78.4 | 8.2 | 69 | 7 |
| Hogansville city, Troup County | 94 | 576 | 4.9 | 36 | 231 | 48 | 20.8 | 1 765 | 58.1 | 9.1 | 338 | 140 |
| Holly Springs city, Cherokee County | 106 | 505 | - | 155 | 152 | 6 | 3.9 | 1 964 | 82.2 | 13.8 | 347 | 44 |
| Homeland city, Charlton County | 15 | 170 | 2.4 | 16 | 41 | 10 | 24.4 | 477 | 51.8 | 3.1 | 83 | 39 |
| Homer town, Banks County | 35 | 172 | 0.6 | 27 | 52 | 13 | 25.0 | 599 | 63.4 | 9.7 | 86 | 29 |
| Homerville city, Clinch County | 126 | 489 | - | 47 | 171 | 22 | 12.9 | 1 821 | 55.2 | 9.9 | 264 | 99 |
| Hoschton city, Jackson County | 46 | 238 | 8.4 | 23 | 46 | 1 | 2.2 | 682 | 79.2 | 17.9 | 86 | 35 |
| Hull city, Madison County | 9 | 18 | - | 3 | 3 | 1 | 33.3 | 92 | 63.0 | - | 16 | 6 |
| Ideal city, Macon County | 16 | 76 | 5.3 | 10 | 16 | 2 | 12.5 | 373 | 46.1 | 3.8 | 43 | 26 |
| Ila city, Madison County | 3 | 62 | - | 3 | 18 | 5 | 27.8 | 233 | 63.1 | 11.6 | 25 | 9 |
| Indian Springs CDP, Catoosa County | 89 | 404 | 1.7 | 79 | 110 | - | - | 1 290 | 81.0 | 18.8 | 186 | 45 |
| Iron City town, Seminole County | 20 | 51 | - | 14 | 5 | 3 | 60.0 | 176 | 64.8 | 8.0 | 15 | 9 |
| Irondale CDP, Clayton County | 383 | 1 728 | 6.8 | 309 | 339 | 50 | 14.7 | 4 483 | 83.7 | 19.2 | 871 | 50 |
| Inwinton city, Wilkinson County | 16 | 121 | 6.6 | 33 | 48 | 7 | 14.6 | 371 | 69.8 | 14.8 | 47 | 16 |
| Isle of Hope CDP, Chatham County | 88 | 554 | 54.5 | 53 | 88 | 7 | 8.0 | 1 857 | 94.1 | 47.7 | 330 | 171 |
| Ivey town, Wilkinson County | 39 | 210 | 14.8 | 40 | 67 | 11 | 16.4 | 707 | 79.5 | 10.5 | 106 | 38 |
| Jackson city, Butts County | 102 | 814 | 2.1 | 162 | 205 | 48 | 23.4 | 2 643 | 68.6 | 11.8 | 343 | 89 |
| Jacksonville town, Telfair County | 6 | 22 | - | 4 | 7 | 3 | 42.9 | 107 | 69.2 | 15.0 | 12 | - |
| Jakin city, Early County | 10 | 19 | - | 4 | 8 | - | - | 102 | 71.6 | 3.9 | 20 | 2 |
| Jasper city, Pickens County | 48 | 310 | - | 56 | 94 | 26 | 27.7 | 1 461 | 66.6 | 15.3 | 217 | 90 |
| Jefferson city, Jackson County | 104 | 664 | 4.7 | 141 | 243 | 47 | 19.3 | 2 514 | 68.7 | 18.9 | 329 | 131 |
| Jeffersonville city, Twiggs County | 49 | 235 | 10.2 | 37 | 68 | 19 | 27.9 | 773 | 62.7 | 6.6 | 91 | 25 |
| Jenkinsburg town, Butts County | 5 | 25 | - | - | 5 | - | - | 116 | 70.7 | 7.8 | 14 | 2 |
| Jersey town, Walton County | 5 | 34 | 38.2 | - | 18 | - | - | 114 | 62.3 | 8.8 | 19 | 5 |
| Jesup city, Wayne County | 249 | 1 591 | 5.8 | 243 | 536 | 64 | 11.9 | 6 354 | 70.1 | 13.2 | 1 029 | 249 |
| Jonesboro city, Clayton County | 189 | 626 | 2.1 | 73 | 152 | 16 | 10.5 | 2 450 | 70.9 | 13.0 | 381 | 132 |
| Junction City town, Talbot County | 2 | 30 | 6.7 | - | 8 | 2 | 25.0 | 127 | 63.8 | 16.5 | 12 | - |
| Kennesaw city, Cobb County | 1 097 | 3 469 | 6.2 | 1 130 | 882 | 137 | 15.5 | 14 289 | 91.4 | 34.5 | 1 835 | 344 |
| Keyville town | 6 | 63 | - | - | 18 | - | - | 132 | 59.1 | - | 5 | - |
| Burke County (part) | 6 | 63 | - | - | 18 | - | - | 122 | 57.4 | - | 5 | - |
| Jefferson County (part) | - | - | (X) | - | - | - | (X) | 10 | 80.0 | - | - | - |
| Kings Bay Base CDP, Camden County | 150 | 311 | 7.1 | 152 | 261 | 14 | 5.4 | 732 | 94.8 | 10.2 | 50 | - |
| Kingsland city, Camden County | 519 | 2 445 | 1.9 | 556 | 557 | 140 | 25.1 | 5 773 | 84.9 | 13.0 | 1 291 | 42 |
| Kingston city, Bartow County | 17 | 80 | 7.5 | 16 | 44 | 9 | 20.5 | 422 | 55.7 | 4.5 | 77 | 33 |
| Kile town, Johnson County | 5 | 26 | 15.4 | 6 | 13 | 4 | 30.8 | 131 | 51.9 | 4.6 | 20 | 13 |
| La Fayette city, Walker County | 170 | 981 | 1.0 | 186 | 274 | 121 | 44.2 | 4 460 | 58.7 | 10.4 | 630 | 289 |
| LaGrange city, Troup County | 1 170 | 5 302 | 7.2 | 1 153 | 1 698 | 224 | 13.2 | 15 726 | 70.5 | 21.0 | 2 127 | 831 |
| Lake City city, Clayton County | 80 | 422 | 19.0 | 35 | 120 | 5 | 4.2 | 2 006 | 70.6 | 8.0 | 355 | 165 |
| Lakeland city, Lanier County | 94 | 540 | 6.3 | 45 | 176 | 43 | 24.4 | 1 647 | 56.4 | 10.4 | 293 | 79 |
| Lake Park city, Lowndes County | 22 | 98 | 4.1 | 18 | 30 | 17 | 56.7 | 381 | 77.2 | 11.0 | 50 | 22 |
| Lakeview CDP | 155 | 711 | 3.4 | 134 | 170 | 12 | 7.1 | 3 353 | 71.5 | 7.6 | 608 | 284 |
| Catoosa County (part) | 148 | 604 | 4.0 | 106 | 162 | 12 | 7.4 | 2 676 | 70.4 | 7.2 | 477 | 229 |
| Walker County (part) | 7 | 107 | - | 28 | 8 | - | - | 677 | 75.9 | 9.2 | 131 | 55 |
| Lakeview Estates CDP, Rockdale County | 109 | 521 | 1.3 | 29 | 247 | 98 | 39.7 | 1 282 | 38.0 | 6.2 | 86 | 45 |
| Lavonia city, Franklin County | 68 | 345 | - | 68 | 140 | 32 | 22.9 | 1 130 | 57.6 | 11.2 | 163 | 75 |
| Lawrenceville city, Gwinnett County | 775 | 3 830 | 3.2 | 774 | 1 262 | 198 | 15.7 | 14 463 | 73.9 | 19.1 | 1 808 | 494 |
| Leary city, Calhoun County | 24 | 169 | 4.7 | 17 | 47 | 2 | 4.3 | 433 | 72.1 | 8.1 | 61 | 23 |
| Leesburg city, Lee County | 101 | 585 | 5.0 | 129 | 133 | 11 | 8.3 | 1 697 | 64.8 | 6.7 | 218 | 26 |
| Lenox town, Cook County | 34 | 145 | 6.9 | 24 | 47 | 16 | 34.0 | 553 | 49.7 | 4.9 | 71 | 29 |
| Leslie city, Sumter County | 24 | 98 | 22.4 | 30 | 21 | 1 | 4.8 | 310 | 68.1 | 17.4 | 34 | 16 |
| Lexington city, Oglethorpe County | 5 | 28 | 10.7 | 10 | 9 | 2 | 22.2 | 187 | 81.3 | 33.7 | 15 | 10 |
| Lilburn city, Gwinnett County | 339 | 2 218 | 9.8 | 687 | 686 | 58 | 8.5 | 7 373 | 84.3 | 31.8 | 700 | 149 |
| Lilly city, Dooly County | 14 | 51 | 2.0 | 2 | 14 | 2 | 14.3 | 96 | 74.0 | 15.6 | 12 | 4 |
| Lincoln Park CDP, Upson County | 47 | 168 | 4.2 | 21 | 46 | 7 | 15.2 | 808 | 42.8 | 2.2 | 77 | 12 |
| Lincolnton city, Lincoln County | 73 | 365 | 1.9 | 42 | 94 | 2 | 2.1 | 1 018 | 68.8 | 14.5 | 105 | 31 |
| Lindale CDP, Floyd County | 196 | 614 | - | 138 | 207 | 46 | 22.2 | 2 781 | 71.2 | 10.9 | 509 | 236 |
| Lithia Springs city, Douglas County | 35 | 355 | 11.3 | 79 | 124 | 22 | 17.7 | 1 523 | 65.5 | 8.3 | 310 | 130 |
| Lithonia city, DeKalb County | 130 | 520 | 7.3 | 104 | 136 | 18 | 13.2 | 1 219 | 66.5 | 7.5 | 127 | 31 |
| Locust Grove city, Henry County | 92 | 438 | 11.4 | 43 | 154 | 31 | 20.1 | 1 478 | 71.9 | 8.9 | 266 | 53 |
| Loganville city | 252 | 1 033 | 4.2 | 186 | 296 | 31 | 10.5 | 3 421 | 83.5 | 15.9 | 521 | 143 |
| Gwinnett County (part) | 68 | 242 | 2.1 | 43 | 45 | 3 | 6.7 | 829 | 86.0 | 21.0 | 113 | 31 |
| Walton County (part) | 184 | 791 | 4.8 | 143 | 251 | 28 | 11.2 | 2 592 | 82.8 | 14.2 | 408 | 112 |
| Lone Oak town, Meriwether County | - | 17 | 70.6 | - | 3 | 3 | 100.0 | 77 | 72.7 | 9.1 | 8 | 3 |
| Lookout Mountain city, Walker County | 89 | 348 | 54.3 | 60 | 82 | 4 | 4.9 | 1 021 | 96.4 | 70.0 | 170 | 80 |
| Louisville city, Jefferson County | 79 | 553 | 10.8 | 105 | 155 | 7 | 4.5 | 1 679 | 59.1 | 15.1 | 157 | 58 |
| Lovejoy city, Clayton County | 71 | 375 | 24.0 | 72 | 248 | 71 | 28.6 | 1 599 | 67.0 | 3.8 | 223 | 17 |
| Ludowici city, Long County | 76 | 301 | 6.6 | 46 | 115 | 21 | 18.3 | 787 | 72.9 | 7.6 | 131 | 45 |
| Lula city | 49 | 311 | 3.5 | 43 | 75 | 7 | 9.3 | 960 | 69.5 | 8.6 | 146 | 45 |
| Banks County (part) | - | 15 | - | 7 | 7 | - | - | 62 | 83.9 | 16.1 | 6 | 3 |
| Hall County (part) | 49 | 296 | 3.7 | 36 | 68 | 7 | 10.3 | 898 | 68.5 | 8.1 | 140 | 42 |

Table 4. Education and Veteran Status: 2000—Con.

[Data based on a sample (except Tables 65-68). For information on confidentiality protection, coverage, sampling error, and nonsampling error, see Appendix G. For location of definitions, see "How to Use This Census Report"]

| State County Place | Population 3 years and over enrolled in school | | | | Population 16 to 19 years | | | Population 25 years and over | | | Civilian veterans 18 years and over | |
|--|---|------------------------------|---------------------------------|-------------------------------------|---------------------------|---|---------|------------------------------|--|--|--|-------------------------|
| | Pre- primary school | Elementary or high school | | College or graduate school | Total | Not enrolled in school and not high school graduate | | Number | Percent high school graduate or higher | Percent with Bachelor's degree or higher | Total | 65 years and over |
| | | Number | Percent in private school | | | Number | Percent | | | | | |
| PLACE—Con. | | | | | | | | | | | | |
| Lumber City city, Telfair County | 55 | 216 | 3.2 | 18 | 63 | 12 | 19.0 | 829 | 57.4 | 3.0 | 74 | 49 |
| Lumpkin city, Stewart County | 61 | 242 | 11.2 | 32 | 65 | 14 | 21.5 | 847 | 65.9 | 10.7 | 81 | 29 |
| Luthersville city, Meriwether County | 28 | 229 | 4.4 | 10 | 60 | 18 | 30.0 | 413 | 66.6 | 7.0 | 28 | 11 |
| Lyerly town, Chattooga County | 16 | 75 | - | 9 | 13 | 5 | 38.5 | 337 | 61.1 | 10.4 | 41 | 15 |
| Lyons city, Toombs County | 192 | 716 | 5.2 | 137 | 300 | 106 | 35.3 | 2 597 | 55.3 | 9.3 | 338 | 158 |
| Mableton CDP, Cobb County | 1 097 | 5 047 | 7.3 | 1 027 | 1 563 | 262 | 16.8 | 19 694 | 78.7 | 21.5 | 3 027 | 920 |
| McCaysville city, Fannin County | 17 | 137 | 1.5 | 12 | 37 | 11 | 29.7 | 801 | 61.0 | 6.1 | 106 | 57 |
| McDonough city, Henry County | 276 | 1 551 | 10.0 | 398 | 387 | 102 | 26.4 | 5 151 | 76.6 | 20.9 | 643 | 192 |
| McIntyre town, Wilkinson County | 36 | 143 | 10.5 | 22 | 57 | 11 | 19.3 | 463 | 64.1 | 4.1 | 44 | 19 |
| Macon city | 4 138 | 17 603 | 7.5 | 6 105 | 6 110 | 972 | 15.9 | 60 148 | 72.3 | 17.2 | 8 880 | 3 132 |
| Bibb County (part) | 4 126 | 17 489 | 7.5 | 6 083 | 6 057 | 972 | 16.0 | 59 829 | 72.3 | 17.3 | 8 853 | 3 132 |
| Jones County (part) | 12 | 114 | 9.6 | 22 | 53 | - | - | 319 | 74.6 | 10.0 | 27 | - |
| McRae city, Telfair County | 72 | 461 | 1.3 | 99 | 134 | 20 | 14.9 | 1 821 | 67.8 | 16.4 | 221 | 117 |
| Madison city, Morgan County | 169 | 622 | 1.8 | 131 | 191 | 14 | 7.3 | 2 279 | 75.4 | 23.4 | 273 | 103 |
| Manassas city, Tattnall County | 3 | 15 | 6.7 | 5 | 3 | - | - | 54 | 63.0 | 13.0 | 13 | - |
| Manchester city | 246 | 840 | 7.5 | 126 | 255 | 6 | 2.4 | 2 685 | 70.6 | 10.8 | 356 | 105 |
| Meriwether County (part) | 246 | 840 | 7.5 | 126 | 255 | 6 | 2.4 | 2 583 | 70.4 | 11.0 | 330 | 87 |
| Talbot County (part) | - | - | (X) | - | - | - | (X) | 102 | 75.5 | 7.8 | 26 | 18 |
| Mansfield city, Newton County | 10 | 58 | 19.0 | 5 | 13 | 3 | 23.1 | 283 | 67.1 | 7.1 | 38 | 8 |
| Marietta city, Cobb County | 1 997 | 7 618 | 11.1 | 4 892 | 2 865 | 727 | 25.4 | 37 005 | 82.2 | 34.1 | 4 384 | 1 140 |
| Marshallville city, Macon County | 61 | 292 | 6.5 | 46 | 99 | 14 | 14.1 | 822 | 60.2 | 8.9 | 113 | 42 |
| Martin town | 16 | 63 | - | 30 | 33 | 3 | 9.1 | 222 | 70.3 | 7.2 | 26 | 6 |
| Franklin County (part) | - | - | (X) | - | - | - | (X) | - | (X) | (X) | - | - |
| Stephens County (part) | 16 | 63 | - | 30 | 33 | 3 | 9.1 | 222 | 70.3 | 7.2 | 26 | 6 |
| Martinez CDP, Columbia County | 1 179 | 5 716 | 8.7 | 1 439 | 1 684 | 160 | 9.5 | 17 657 | 91.4 | 36.7 | 3 402 | 714 |
| Maxeys town, Oglethorpe County | 1 | 44 | - | 4 | 11 | 2 | 18.2 | 143 | 75.5 | 16.1 | 20 | 11 |
| Maysville town | 37 | 216 | 2.8 | 38 | 66 | 9 | 13.6 | 844 | 75.7 | 12.3 | 118 | 39 |
| Banks County (part) | 21 | 110 | 3.6 | 32 | 43 | 9 | 20.9 | 442 | 80.8 | 13.8 | 72 | 25 |
| Jackson County (part) | 16 | 106 | 1.9 | 6 | 23 | - | - | 402 | 70.1 | 10.7 | 46 | 14 |
| Meansville city, Pike County | 2 | 41 | 14.6 | 7 | 10 | - | - | 156 | 73.7 | 20.5 | 21 | 11 |
| Meigs city | 35 | 299 | 1.3 | 9 | 86 | 14 | 16.3 | 623 | 50.9 | 1.3 | 55 | 18 |
| Mitchell County (part) | - | 3 | - | - | - | - | (X) | 16 | 75.0 | 12.5 | 3 | 3 |
| Thomas County (part) | 35 | 296 | 1.4 | 9 | 86 | 14 | 16.3 | 607 | 50.2 | 1.0 | 52 | 15 |
| Menlo city, Chattooga County | 10 | 87 | - | 7 | 25 | 3 | 12.0 | 305 | 67.2 | 11.1 | 58 | 25 |
| Metter city, Candler County | 86 | 773 | 4.9 | 80 | 208 | 28 | 13.5 | 2 494 | 54.7 | 11.1 | 369 | 128 |
| Midville city, Burke County | 24 | 74 | 21.6 | 14 | 27 | 12 | 44.4 | 267 | 55.8 | 3.4 | 24 | 10 |
| Midway city, Liberty County | 28 | 246 | 4.9 | 17 | 56 | 9 | 16.1 | 742 | 66.3 | 7.8 | 163 | 50 |
| Midway-Hardwick CDP, Baldwin County | 232 | 1 125 | 3.6 | 195 | 321 | 68 | 21.2 | 3 126 | 67.6 | 6.8 | 339 | 63 |
| Milan town | 25 | 138 | 2.2 | 22 | 42 | 8 | 19.0 | 661 | 55.4 | 8.8 | 96 | 25 |
| Dodge County (part) | 10 | 67 | - | 6 | 21 | 6 | 28.6 | 277 | 69.0 | 9.4 | 46 | 10 |
| Telfair County (part) | 15 | 71 | 4.2 | 16 | 21 | 2 | 9.5 | 384 | 45.6 | 8.3 | 50 | 15 |
| Milledgeville city, Baldwin County | 431 | 2 569 | 19.0 | 2 809 | 2 026 | 158 | 7.8 | 11 916 | 68.5 | 16.6 | 2 199 | 720 |
| Millen city, Jenkins County | 111 | 705 | 0.9 | 104 | 223 | 42 | 18.8 | 2 193 | 56.7 | 7.5 | 381 | 133 |
| Millner city, Lamar County | 16 | 127 | 7.1 | 10 | 28 | 5 | 17.9 | 325 | 71.4 | 9.2 | 42 | 8 |
| Mitchell town, Glascock County | 2 | 34 | 5.9 | 8 | 7 | - | - | 147 | 73.5 | - | 23 | 10 |
| Molena city, Pike County | 15 | 96 | 15.6 | 23 | 28 | - | - | 319 | 66.5 | 11.3 | 47 | 20 |
| Monroe city, Walton County | 471 | 2 213 | 6.0 | 254 | 686 | 162 | 23.6 | 7 074 | 58.3 | 9.1 | 831 | 328 |
| Montezuma city, Macon County | 112 | 711 | 4.5 | 129 | 214 | 29 | 13.6 | 2 436 | 65.3 | 12.6 | 354 | 108 |
| Montgomery CDP, Chatham County | 161 | 726 | 35.4 | 219 | 285 | 43 | 15.1 | 2 777 | 83.9 | 24.9 | 476 | 126 |
| Monticello city, Jasper County | 124 | 514 | 8.2 | 52 | 143 | 27 | 18.9 | 1 587 | 72.8 | 16.1 | 193 | 72 |
| Montrose town, Laurens County | 5 | 38 | - | 4 | 14 | 1 | 7.1 | 102 | 72.5 | 2.9 | 16 | 2 |
| Moody AFB CDP, Lowndes County | 71 | 197 | - | 80 | 54 | - | - | 475 | 98.3 | 25.7 | 81 | - |
| Moreland town, Coweta County | 21 | 64 | - | 11 | 22 | 10 | 45.5 | 254 | 76.0 | 11.0 | 36 | 16 |
| Morgan city, Calhoun County | 12 | 100 | 56.0 | 57 | 26 | 4 | 15.4 | 1 169 | 65.1 | 15.6 | 126 | 11 |
| Morganton town, Fannin County | 6 | 40 | 12.5 | 16 | 15 | 2 | 13.3 | 220 | 65.5 | 17.3 | 32 | 18 |
| Morrow city, Clayton County | 154 | 948 | 3.7 | 594 | 433 | 119 | 27.5 | 2 848 | 82.1 | 14.1 | 536 | 128 |
| Morven city, Brooks County | 14 | 134 | 3.0 | 27 | 42 | 12 | 28.6 | 384 | 60.7 | 7.8 | 65 | 18 |
| Moultrie city, Colquitt County | 582 | 2 614 | 3.3 | 323 | 809 | 180 | 22.2 | 8 643 | 63.5 | 12.7 | 1 071 | 466 |
| Mountain City town, Rabun County | 36 | 100 | 2.0 | 10 | 32 | 9 | 28.1 | 562 | 65.3 | 9.1 | 84 | 37 |
| Mountain Park city | 17 | 63 | 19.0 | 7 | 15 | - | - | 354 | 92.1 | 33.9 | 59 | 6 |
| Cherokee County (part) | - | - | (X) | - | - | - | (X) | 6 | 50.0 | - | 3 | - |
| Fulton County (part) | 17 | 63 | 19.0 | 7 | 15 | - | - | 348 | 92.8 | 34.5 | 56 | 6 |
| Mountain Park CDP, Gwinnett County | 360 | 2 177 | 4.9 | 441 | 464 | 15 | 3.2 | 7 988 | 90.9 | 35.9 | 1 172 | 509 |
| Mount Airy town, Habersham County | 17 | 96 | 2.1 | 16 | 32 | 5 | 15.6 | 369 | 74.0 | 16.3 | 74 | 30 |
| Mount Vernon city, Montgomery County | 64 | 387 | 2.8 | 569 | 279 | 17 | 6.1 | 1 180 | 71.3 | 14.7 | 142 | 38 |
| Mount Zion city, Carroll County | 57 | 313 | 2.6 | 279 | 98 | 20 | 20.4 | 771 | 73.8 | 11.2 | 96 | 27 |
| Nahunta city, Brantley County | 14 | 213 | 1.9 | 16 | 72 | 19 | 26.4 | 556 | 67.3 | 9.5 | 70 | 27 |
| Nashville city, Berrien County | 207 | 805 | 3.9 | 157 | 251 | 70 | 27.9 | 2 994 | 62.1 | 12.0 | 410 | 137 |
| Nelson city | 9 | 68 | - | 15 | 22 | - | - | 480 | 69.2 | 19.8 | 70 | 33 |
| Cherokee County (part) | 9 | 39 | - | 7 | 11 | - | - | 271 | 88.6 | 28.8 | 46 | 23 |
| Pickens County (part) | - | 29 | - | 8 | 11 | - | - | 209 | 44.0 | 8.1 | 24 | 10 |
| Newborn town, Newton County | 39 | 92 | 3.3 | 20 | 40 | 9 | 22.5 | 341 | 73.3 | 14.4 | 69 | 10 |
| Newington town, Screven County | 18 | 77 | - | 11 | 33 | - | - | 242 | 64.0 | 6.6 | 32 | 14 |
| Newnan city, Coweta County | 694 | 2 761 | 7.1 | 424 | 871 | 284 | 32.6 | 9 975 | 73.1 | 21.6 | 1 528 | 433 |
| Newton city, Baker County | 31 | 196 | 9.2 | 45 | 63 | 4 | 6.3 | 517 | 58.2 | 9.5 | 100 | 29 |

Table 4. Education and Veteran Status: 2000—Con.

[Data based on a sample (except Tables 65-68). For information on confidentiality protection, coverage, sampling error, and nonsampling error, see Appendix G. For location of definitions, see "How to Use This Census Report"]

| State County Place | Population 3 years and over enrolled in school | | | | Population 16 to 19 years | | | Population 25 years and over | | | Civilian veterans 18 years and over | |
|---|---|------------------------------|---------------------------------|-------------------------------------|---------------------------|---|---------|------------------------------|--|--|--|-------------------------|
| | Pre- primary school | Elementary or high school | | College or graduate school | Total | Not enrolled in school and not high school graduate | | Number | Percent high school graduate or higher | Percent with Bachelor's degree or higher | Total | 65 years and over |
| | | Number | Percent in private school | | | Number | Percent | | | | | |
| PLACE—Con. | | | | | | | | | | | | |
| Nicholls city, Coffee County | 42 | 214 | 5.1 | 8 | 60 | 13 | 21.7 | 590 | 55.6 | 4.2 | 88 | 20 |
| Nicholson city, Jackson County | 42 | 281 | 3.9 | 35 | 94 | 29 | 30.9 | 777 | 65.5 | 6.3 | 90 | 9 |
| Norcross city, Gwinnett County | 162 | 1 237 | 3.6 | 296 | 533 | 188 | 35.3 | 5 397 | 67.5 | 22.8 | 549 | 125 |
| Norman Park city, Colquitt County | 40 | 160 | - | 37 | 50 | 3 | 6.0 | 544 | 64.5 | 15.8 | 61 | 23 |
| North Atlanta CDP, DeKalb County | 867 | 3 283 | 18.4 | 2 883 | 1 550 | 567 | 36.6 | 26 752 | 79.5 | 44.3 | 2 146 | 742 |
| North Decatur CDP, DeKalb County | 349 | 1 147 | 22.5 | 1 671 | 437 | - | - | 12 016 | 94.0 | 57.8 | 1 320 | 721 |
| North Druid Hills CDP, DeKalb County | 345 | 1 010 | 44.2 | 2 999 | 399 | 16 | 4.0 | 13 962 | 94.2 | 65.1 | 1 427 | 746 |
| North High Shoals town, Oconee County | 28 | 115 | 18.3 | 19 | 23 | - | - | 245 | 86.9 | 42.4 | 28 | 6 |
| Norwood city, Warren County | 12 | 62 | 14.5 | 11 | 26 | 3 | 11.5 | 206 | 45.1 | 9.2 | 30 | 24 |
| Nunez town, Emanuel County | 10 | 31 | - | 7 | 15 | - | - | 114 | 54.4 | 0.9 | 2 | - |
| Oak Park town, Emanuel County | 9 | 60 | 3.3 | 15 | 18 | 5 | 27.8 | 218 | 57.3 | 3.7 | 32 | 9 |
| Oakwood city, Hall County | 73 | 486 | - | 118 | 171 | 10 | 5.8 | 1 549 | 77.0 | 10.0 | 112 | 51 |
| Ochlocknee town, Thomas County | 22 | 151 | 4.0 | 10 | 34 | 2 | 5.9 | 400 | 53.5 | 6.8 | 69 | 42 |
| Ocilla city, Irwin County | 104 | 886 | 1.4 | 87 | 313 | 41 | 13.1 | 1 866 | 59.6 | 9.6 | 236 | 76 |
| Oconee city, Washington County | 10 | 41 | 17.1 | 7 | 9 | - | - | 225 | 53.3 | 9.8 | 22 | - |
| Odum town, Wayne County | 9 | 72 | - | 7 | 21 | - | - | 274 | 74.1 | 14.2 | 38 | 20 |
| Offerman city, Pierce County | 13 | 74 | - | - | 29 | 6 | 20.7 | 240 | 65.4 | 1.3 | 25 | 6 |
| Oglethorpe city, Macon County | 34 | 219 | 8.7 | 39 | 78 | 17 | 21.8 | 736 | 63.6 | 10.3 | 107 | 27 |
| Oliver city, Screven County | 16 | 50 | 6.0 | 2 | 5 | 2 | 40.0 | 148 | 57.4 | 3.4 | 25 | 11 |
| Omega city | 63 | 243 | 1.2 | 31 | 64 | 15 | 23.4 | 804 | 48.4 | 3.6 | 78 | 35 |
| Colquitt County (part) | - | - | (X) | - | - | - | (X) | - | (X) | (X) | - | - |
| Tift County (part) | 63 | 243 | 1.2 | 31 | 64 | 15 | 23.4 | 804 | 48.4 | 3.6 | 78 | 35 |
| Orchard Hill town, Spalding County | 3 | 24 | - | 12 | 28 | 12 | 42.9 | 111 | 54.1 | 6.3 | 7 | 2 |
| Oxford city, Newton County | 70 | 202 | 6.4 | 580 | 420 | 13 | 3.1 | 915 | 76.2 | 18.8 | 114 | 25 |
| Palmetto city | 79 | 587 | 7.8 | 57 | 172 | 52 | 30.2 | 1 970 | 62.3 | 6.5 | 279 | 63 |
| Coweta County (part) | 10 | 55 | 14.5 | - | 27 | 19 | 70.4 | 197 | 47.7 | - | 11 | - |
| Fulton County (part) | 69 | 532 | 7.1 | 57 | 145 | 33 | 22.8 | 1 773 | 63.9 | 7.3 | 268 | 63 |
| Panthersville CDP, DeKalb County | 507 | 2 286 | 7.1 | 663 | 735 | 107 | 14.6 | 6 804 | 83.4 | 17.8 | 1 029 | 148 |
| Parrott town, Terrell County | - | 25 | - | 3 | 8 | - | - | 127 | 68.5 | 3.9 | 23 | 7 |
| Patterson city, Pierce County | 20 | 113 | 1.8 | 25 | 44 | 3 | 6.8 | 421 | 67.0 | 12.8 | 48 | 17 |
| Pavo city | 19 | 118 | 5.9 | 10 | 44 | 19 | 43.2 | 463 | 62.6 | 12.1 | 69 | 35 |
| Brooks County (part) | 9 | 62 | 11.3 | 1 | 25 | 17 | 68.0 | 177 | 58.8 | 11.3 | 30 | 16 |
| Thomas County (part) | 10 | 56 | - | 9 | 19 | 2 | 10.5 | 286 | 65.0 | 12.6 | 39 | 19 |
| Payne city, Bibb County | 14 | 22 | - | 1 | 10 | 3 | 30.0 | 125 | 61.6 | 2.4 | 10 | 3 |
| Peachtree City city, Fayette County | 1 327 | 7 609 | 9.8 | 1 077 | 1 969 | 48 | 2.4 | 20 222 | 96.2 | 46.2 | 3 951 | 824 |
| Pearson city, Atkinson County | 53 | 339 | 2.1 | 17 | 117 | 41 | 35.0 | 1 045 | 47.6 | 9.5 | 126 | 36 |
| Pelham city, Mitchell County | 179 | 940 | 4.7 | 158 | 293 | 66 | 22.5 | 2 570 | 55.5 | 8.8 | 226 | 77 |
| Pembroke city, Bryan County | 115 | 481 | 2.3 | 53 | 161 | 44 | 27.3 | 1 437 | 63.5 | 9.0 | 198 | 42 |
| Pendergrass city, Jackson County | 8 | 113 | - | - | 24 | 6 | 25.0 | 290 | 42.1 | 5.2 | 36 | 17 |
| Perry city | 422 | 1 972 | 8.1 | 405 | 539 | 73 | 13.5 | 6 057 | 75.2 | 17.7 | 1 032 | 364 |
| Houston County (part) | 422 | 1 972 | 8.1 | 405 | 539 | 73 | 13.5 | 6 057 | 75.2 | 17.7 | 1 032 | 364 |
| Peach County (part) | - | - | (X) | - | - | - | (X) | - | (X) | (X) | - | - |
| Phillipsburg CDP, Tift County | 41 | 275 | - | 16 | 63 | 6 | 9.5 | 658 | 50.6 | 3.6 | 58 | 10 |
| Pinehurst city, Dooly County | 2 | 39 | 2.6 | 9 | 5 | - | - | 242 | 62.4 | 18.2 | 31 | 15 |
| Pine Lake city, DeKalb County | 13 | 57 | 12.3 | 56 | 17 | - | - | 429 | 87.9 | 37.1 | 51 | 17 |
| Pine Mountain town | 63 | 198 | 7.1 | 33 | 53 | 23 | 43.4 | 721 | 72.8 | 20.5 | 101 | 43 |
| Harris County (part) | 63 | 195 | 7.2 | 31 | 53 | 23 | 43.4 | 700 | 72.0 | 20.4 | 96 | 40 |
| Meriwether County (part) | - | 3 | - | 2 | - | - | (X) | 21 | 100.0 | 23.8 | 5 | 3 |
| Pineview town, Wilcox County | 24 | 99 | 4.0 | 8 | 32 | 7 | 21.9 | 327 | 56.3 | 3.4 | 25 | 10 |
| Pitts city, Wilcox County | 4 | 66 | 3.0 | 10 | 12 | 2 | 16.7 | 194 | 66.5 | 9.8 | 32 | 14 |
| Plains city, Sumter County | 16 | 94 | 2.1 | 15 | 22 | - | - | 430 | 54.0 | 13.5 | 60 | 16 |
| Plainville city, Gordon County | 11 | 51 | - | - | 19 | 4 | 21.1 | 171 | 48.5 | 3.5 | 28 | 5 |
| Pooler city, Chatham County | 265 | 1 176 | 5.6 | 210 | 215 | 19 | 8.8 | 4 125 | 81.1 | 15.9 | 831 | 178 |
| Portal town, Bulloch County | 11 | 125 | - | 20 | 27 | 6 | 22.2 | 368 | 64.1 | 7.6 | 47 | 27 |
| Porterdale town, Newton County | 30 | 185 | 3.2 | 17 | 47 | 3 | 6.4 | 766 | 41.5 | 3.1 | 101 | 34 |
| Port Wentworth city, Chatham County | 59 | 480 | 6.7 | 108 | 136 | 22 | 16.2 | 2 241 | 74.7 | 8.9 | 398 | 172 |
| Poulan city, Worth County | 29 | 196 | 9.2 | 24 | 104 | 11 | 10.6 | 616 | 61.5 | 4.5 | 111 | 37 |
| Powder Springs city, Cobb County | 566 | 3 124 | 5.9 | 586 | 812 | 73 | 9.0 | 7 708 | 87.4 | 28.7 | 1 156 | 193 |
| Preston town, Webster County | 12 | 93 | 10.8 | 11 | 14 | - | - | 319 | 70.8 | 14.4 | 24 | 8 |
| Pulaski town, Candler County | 5 | 32 | - | 7 | 12 | - | - | 201 | 47.8 | 2.5 | 35 | 27 |
| Putney CDP, Dougherty County | 71 | 519 | 13.9 | 133 | 205 | 42 | 20.5 | 2 053 | 74.6 | 5.3 | 432 | 111 |
| Quitman city, Brooks County | 143 | 1 074 | 1.7 | 144 | 339 | 79 | 23.3 | 2 846 | 62.8 | 11.7 | 455 | 175 |
| Ranger town, Gordon County | 3 | 7 | - | - | - | - | (X) | 75 | 41.3 | 5.3 | 24 | 12 |
| Raoul CDP, Habersham County | 11 | 275 | 6.9 | 43 | 416 | 231 | 55.5 | 930 | 56.1 | 6.3 | 90 | 22 |
| Ray City city, Berrien County | 24 | 137 | - | 44 | 40 | 7 | 17.5 | 452 | 67.9 | 7.1 | 105 | 26 |
| Rayle town, Wilkes County | - | 13 | - | - | - | - | (X) | 86 | 73.3 | 2.3 | 28 | 16 |
| Rebecca city, Turner County | 8 | 41 | 34.1 | 7 | 10 | 2 | 20.0 | 146 | 59.6 | 13.0 | 10 | 5 |
| Redan CDP, DeKalb County | 1 855 | 7 440 | 6.3 | 2 368 | 2 126 | 141 | 6.6 | 20 190 | 91.4 | 29.7 | 3 031 | 202 |
| Reed Creek CDP, Hart County | 41 | 259 | - | 70 | 48 | 6 | 12.5 | 1 684 | 83.6 | 24.1 | 390 | 230 |
| Register town, Bulloch County | 2 | 21 | - | - | 3 | - | - | 101 | 72.3 | 14.9 | 10 | 9 |
| Reidsville city, Tattnall County | 66 | 534 | 7.9 | 81 | 100 | 20 | 20.0 | 1 453 | 63.9 | 12.2 | 143 | 51 |
| Remerton city, Lowndes County | 19 | 44 | - | 364 | 76 | 3 | 3.9 | 368 | 87.5 | 37.2 | 48 | 4 |
| Rentz town, Laurens County | 10 | 69 | - | 5 | 18 | - | - | 233 | 64.4 | 9.9 | 43 | 21 |
| Resaca city, Gordon County | 21 | 156 | 5.1 | 17 | 31 | 10 | 32.3 | 566 | 45.9 | 2.3 | 44 | 20 |
| Rest Haven town | 9 | 25 | 36.0 | - | 7 | 2 | 28.6 | 68 | 83.8 | 1.5 | 15 | 3 |
| Gwinnett County (part) | 9 | 23 | 39.1 | - | 7 | 2 | 28.6 | 48 | 87.5 | 2.1 | 7 | - |
| Hall County (part) | - | 2 | - | - | - | - | (X) | 20 | 75.0 | - | 8 | 3 |

Table 4. Education and Veteran Status: 2000—Con.

[Data based on a sample (except Tables 65-68). For information on confidentiality protection, coverage, sampling error, and nonsampling error, see Appendix G. For location of definitions, see "How to Use This Census Report"]

| State County Place | Population 3 years and over enrolled in school | | | | Population 16 to 19 years | | | Population 25 years and over | | | Civilian veterans 18 years and over | |
|--|---|------------------------------|---------------------------------|-------------------------------------|---------------------------|---|---------|------------------------------|---|--|--|-------------------------|
| | Pre- primary school | Elementary or high school | | College or graduate school | Total | Not enrolled in school and not high school graduate | | Number | Percent high school graduate or higher | Percent with Bachelor's degree or higher | Total | 65 years and over |
| | | Number | Percent in private school | | | Number | Percent | | | | | |
| PLACE—Con. | | | | | | | | | | | | |
| Reynolds town, Taylor County | 24 | 173 | 6.9 | 31 | 47 | 3 | 6.4 | 719 | 65.2 | 13.4 | 97 | 37 |
| Rhine town, Dodge County | 12 | 80 | - | 11 | 19 | 2 | 10.5 | 289 | 59.2 | 12.5 | 22 | 5 |
| Riceboro city, Liberty County | 21 | 167 | - | 21 | 55 | - | - | 482 | 67.0 | 7.5 | 55 | 14 |
| Richland city, Stewart County | 86 | 283 | 16.3 | 48 | 115 | 18 | 15.7 | 1 188 | 53.7 | 8.1 | 104 | 45 |
| Richmond Hill city, Bryan County | 402 | 1 535 | 1.3 | 350 | 394 | 36 | 9.1 | 4 087 | 88.2 | 21.7 | 936 | 137 |
| Ridgelyville town, Washington County | 8 | 33 | 12.1 | 2 | 17 | 2 | 11.8 | 100 | 75.0 | 17.0 | 12 | 8 |
| Rincon city, Effingham County | 226 | 707 | 1.7 | 158 | 201 | 29 | 14.4 | 2 454 | 86.0 | 18.0 | 565 | 76 |
| Ringgold city, Catoosa County | 42 | 401 | - | 78 | 124 | - | - | 1 512 | 75.1 | 14.2 | 254 | 114 |
| Riverdale city, Clayton County | 648 | 2 597 | 3.5 | 579 | 727 | 140 | 19.3 | 7 244 | 76.7 | 15.1 | 1 147 | 168 |
| Riverside town, Colquitt County | 2 | 19 | - | - | 1 | - | - | 35 | 54.3 | - | 5 | - |
| Roberta city, Crawford County | 16 | 143 | 11.9 | 22 | 26 | 3 | 11.5 | 531 | 67.6 | 13.7 | 73 | 44 |
| Robins AFB CDP, Houston County | 228 | 663 | 14.2 | 272 | 454 | 1 | 0.2 | 1 394 | 96.6 | 22.5 | 201 | - |
| Rochelle city, Wilcox County | 68 | 312 | 2.6 | 18 | 82 | 5 | 6.1 | 863 | 57.5 | 9.2 | 116 | 65 |
| Rockmart city, Polk County | 145 | 724 | 3.5 | 95 | 244 | 41 | 16.8 | 2 387 | 66.4 | 10.0 | 331 | 115 |
| Rocky Ford town, Screven County | 6 | 25 | 24.0 | 9 | 12 | - | - | 131 | 64.9 | 4.6 | 16 | 6 |
| Rome city, Floyd County | 1 134 | 5 926 | 7.6 | 1 949 | 2 264 | 363 | 16.0 | 22 397 | 68.1 | 18.9 | 2 942 | 1 313 |
| Roopville town, Carroll County | 6 | 30 | - | 7 | 19 | - | - | 143 | 76.2 | 20.3 | 26 | 17 |
| Rossville city, Walker County | 89 | 515 | 9.9 | 93 | 109 | 26 | 23.9 | 2 357 | 60.7 | 8.4 | 306 | 156 |
| Roswell city, Fulton County | 2 732 | 13 607 | 14.4 | 3 867 | 4 177 | 498 | 11.9 | 53 703 | 92.8 | - | 6 455 | 1 674 |
| Royston city | 55 | 391 | 1.8 | 59 | 99 | 24 | 24.2 | 1 714 | 54.3 | 10.2 | 166 | 116 |
| Franklin County (part) | 47 | 256 | 2.7 | 39 | 64 | 13 | 20.3 | 1 320 | 54.5 | 9.6 | 139 | 107 |
| Hart County (part) | 8 | 135 | - | 20 | 35 | 11 | 31.4 | 394 | 53.6 | 11.9 | 27 | 9 |
| Madison County (part) | - | - | (X) | - | - | - | (X) | - | (X) | (X) | - | - |
| Rutledge city, Morgan County | 28 | 126 | 2.4 | 17 | 38 | 8 | 21.1 | 463 | 72.8 | 15.6 | 64 | 33 |
| St. Marys city, Camden County | 580 | 2 838 | 2.3 | 706 | 720 | 62 | 8.6 | 7 435 | 87.1 | 21.6 | 1 736 | 272 |
| St. Simons CDP, Glynn County | 317 | 1 902 | 19.5 | 383 | 443 | 16 | 3.6 | 10 211 | 95.5 | 51.5 | 1 964 | 958 |
| Sale City town, Mitchell County | 4 | 62 | - | 19 | 17 | 2 | 11.8 | 204 | 79.9 | 11.3 | 35 | 20 |
| Salem CDP, Upson County | 9 | 111 | - | 37 | 30 | - | - | 216 | 51.4 | 2.3 | 14 | - |
| Sandersville city, Washington County | 267 | 1 293 | 9.8 | 182 | 396 | 58 | 14.6 | 3 961 | 69.9 | 15.5 | 531 | 232 |
| Sandy Springs CDP, Fulton County | 2 327 | 9 778 | 41.8 | 5 131 | 3 218 | 428 | 13.3 | 61 801 | 93.9 | 60.2 | 7 123 | 2 647 |
| Santa Claus city, Toombs County | 4 | 28 | 3.6 | 3 | 6 | 2 | 33.3 | 92 | 71.7 | 1.1 | 7 | 3 |
| Sardis town, Burke County | 60 | 254 | 16.9 | 33 | 68 | 20 | 29.4 | 681 | 54.8 | 7.5 | 90 | 49 |
| Sasser town, Terrell County | 9 | 68 | 13.2 | 11 | 25 | 3 | 12.0 | 280 | 62.9 | 13.6 | 34 | 13 |
| Savannah city, Chatham County | 4 840 | 23 759 | 9.8 | 10 611 | 8 126 | 812 | 10.0 | 80 319 | 76.1 | 20.2 | 14 224 | 4 394 |
| Scotland city | 9 | 84 | 2.4 | 5 | 12 | 2 | 16.7 | 198 | 52.5 | 5.6 | 9 | 6 |
| Telfair County (part) | 7 | 79 | - | 5 | 12 | 2 | 16.7 | 172 | 57.6 | 5.8 | 7 | 6 |
| Wheeler County (part) | 2 | 5 | 40.0 | - | - | - | (X) | 26 | 19.2 | 3.8 | 2 | - |
| Scottdale CDP, DeKalb County | 326 | 1 589 | 3.8 | 868 | 567 | 78 | 13.8 | 6 157 | 79.1 | 33.5 | 516 | 165 |
| Screven city, Wayne County | 13 | 120 | 3.3 | 13 | 41 | 11 | 26.8 | 487 | 59.5 | 4.3 | 83 | 37 |
| Senoia city, Coweta County | 66 | 323 | 10.5 | 51 | 83 | 7 | 8.4 | 1 092 | 79.9 | 20.3 | 158 | 47 |
| Shady Dale town, Jasper County | 17 | 70 | 10.0 | 3 | 11 | 2 | 18.2 | 150 | 61.3 | 3.3 | 25 | 6 |
| Shannon CDP, Floyd County | 73 | 164 | - | 46 | 66 | 13 | 19.7 | 1 348 | 69.0 | 5.6 | 251 | 125 |
| Sharon city, Taliaferro County | - | 22 | - | - | 8 | 1 | 12.5 | 79 | 44.3 | 2.5 | 11 | 6 |
| Sharpsburg town, Coweta County | 8 | 48 | 6.3 | 14 | 27 | 1 | 3.7 | 202 | 80.2 | 19.3 | 27 | 7 |
| Shellman city, Randolph County | 41 | 293 | 15.4 | 23 | 80 | 10 | 12.5 | 664 | 60.2 | 10.5 | 61 | 18 |
| Shiloh city, Harris County | 22 | 100 | 1.0 | 20 | 28 | - | - | 264 | 76.5 | 6.4 | 63 | 13 |
| Siloam town, Greene County | 6 | 35 | 8.6 | - | 20 | 3 | 15.0 | 235 | 54.0 | 2.1 | 19 | 4 |
| Skidaway Island CDP, Chatham County | 65 | 724 | 84.4 | 130 | 152 | - | - | 5 936 | 98.9 | 67.3 | 1 729 | 1 227 |
| Sky Valley city, Rabun County | - | 17 | 41.2 | 2 | 4 | 2 | 50.0 | 203 | 96.1 | 53.7 | 65 | 46 |
| Smithville city, Lee County | 30 | 158 | 1.3 | 17 | 53 | 6 | 11.3 | 441 | 61.5 | 3.6 | 48 | 9 |
| Smyrna city, Cobb County | 1 281 | 4 731 | 10.1 | 2 780 | 1 390 | 321 | 23.1 | 28 695 | 85.8 | 40.3 | 3 841 | 1 002 |
| Snellville city, Gwinnett County | 467 | 3 004 | 5.6 | 519 | 871 | 49 | 5.6 | 9 777 | 91.0 | 29.1 | 1 535 | 561 |
| Social Circle city | 125 | 593 | 4.9 | 62 | 151 | 14 | 9.3 | 2 161 | 65.3 | 13.6 | 302 | 95 |
| Newton County (part) | - | - | (X) | - | - | - | (X) | - | (X) | (X) | - | - |
| Walton County (part) | 125 | 593 | 4.9 | 62 | 151 | 14 | 9.3 | 2 161 | 65.3 | 13.6 | 302 | 95 |
| Soperton city, Treutlen County | 104 | 499 | 2.0 | 45 | 138 | 36 | 26.1 | 1 778 | 61.2 | 7.8 | 208 | 60 |
| Sparks town, Cook County | 66 | 395 | 1.3 | 60 | 105 | 18 | 17.1 | 986 | 60.0 | 5.6 | 142 | 51 |
| Sparta city, Hancock County | 58 | 266 | 9.8 | 62 | 103 | 8 | 7.8 | 1 020 | 62.4 | 11.4 | 86 | 39 |
| Springfield city, Effingham County | 83 | 255 | 4.3 | 60 | 87 | 14 | 16.1 | 1 078 | 64.8 | 16.9 | 182 | 71 |
| Stapleton city, Jefferson County | 18 | 27 | 22.2 | 8 | 12 | - | - | 163 | 62.6 | 9.2 | 28 | 13 |
| Statesboro city, Bulloch County | 462 | 2 143 | 7.7 | 10 675 | 4 530 | 129 | 2.8 | 8 376 | 78.7 | 31.6 | 1 376 | 516 |
| Statham city, Barrow County | 73 | 335 | 5.4 | 57 | 97 | 11 | 11.3 | 1 297 | 66.2 | 9.5 | 144 | 44 |
| Stillmore town, Emanuel County | 23 | 142 | - | 19 | 85 | 46 | 54.1 | 400 | 47.8 | 5.5 | 44 | 11 |
| Stockbridge city, Henry County | 439 | 1 605 | 6.0 | 376 | 410 | 35 | 8.5 | 6 121 | 84.6 | 23.7 | 792 | 148 |
| Stone Mountain city, DeKalb County | 329 | 1 458 | 3.8 | 447 | 388 | 43 | 11.1 | 4 083 | 80.1 | 21.3 | 547 | 106 |
| Sugar Hill city, Gwinnett County | 484 | 1 954 | 4.5 | 397 | 455 | 30 | 6.6 | 7 208 | 83.3 | 28.1 | 930 | 185 |
| Summertown town, Emanuel County | 4 | 42 | 11.9 | 7 | 11 | 2 | 18.2 | 82 | 54.9 | 2.4 | 8 | 4 |
| Summersville city, Chattooga County | 161 | 720 | 3.2 | 98 | 211 | 29 | 13.7 | 3 055 | 54.1 | 6.9 | 371 | 113 |
| Sumner town, Worth County | - | 60 | 10.0 | 5 | 22 | - | - | 191 | 66.5 | 8.4 | 24 | 9 |
| Sunny Side city, Spalding County | 6 | 27 | 7.4 | 2 | 4 | - | - | 77 | 63.6 | 10.4 | 15 | 6 |
| Sunnyside CDP, Ware County | 33 | 159 | 18.2 | 88 | 35 | 7 | 20.0 | 934 | 81.6 | 20.3 | 217 | 97 |
| Sunset Village CDP, Upson County | 46 | 192 | 27.6 | 48 | 41 | 5 | 12.2 | 616 | 82.8 | 14.6 | 108 | 58 |
| Surrency town, Appling County | 10 | 49 | - | - | - | - | (X) | 199 | 63.8 | 7.0 | 29 | 9 |
| Suwanee city, Gwinnett County | 308 | 1 954 | 9.8 | 401 | 494 | 4 | 0.8 | 5 744 | 92.9 | 45.6 | 687 | 123 |
| Swainsboro city, Emanuel County | 256 | 1 401 | 5.9 | 150 | 395 | 35 | 8.9 | 4 231 | 64.7 | 12.5 | 484 | 244 |
| Sycamore city, Turner County | 15 | 81 | 2.5 | 4 | 17 | 1 | 5.9 | 350 | 71.4 | 5.7 | 53 | 27 |
| Sylvania city, Screven County | 43 | 421 | 7.6 | 58 | 125 | - | - | 1 865 | 65.6 | 16.3 | 329 | 145 |
| Sylvester city, Worth County | 270 | 1 458 | 5.3 | 230 | 364 | 18 | 4.9 | 3 605 | 63.7 | 11.9 | 515 | 121 |
| Talbotton city, Talbot County | 31 | 204 | 5.4 | 13 | 38 | 2 | 5.3 | 602 | 59.8 | 7.0 | 57 | 20 |
| Talking Rock town, Pickens County | - | 6 | - | 3 | 3 | - | - | 42 | 47.6 | - | 2 | 2 |
| Tallapoosa city, Haralson County | 132 | 485 | 6.6 | 85 | 191 | 45 | 23.6 | 1 870 | 69.2 | 12.5 | 240 | 106 |

Table 4. Education and Veteran Status: 2000—Con.

[Data based on a sample (except Tables 65-68). For information on confidentiality protection, coverage, sampling error, and nonsampling error, see Appendix G. For location of definitions, see "How to Use This Census Report"]

| State County Place | Population 3 years and over enrolled in school | | | | Population 16 to 19 years | | | Population 25 years and over | | | Civilian veterans 18 years and over | |
|---|---|------------------------------|---------------------------------|-------------------------------------|---------------------------|---|---------|------------------------------|--|--|--|-------------------------|
| | Pre- primary school | Elementary or high school | | College or graduate school | Total | Not enrolled in school and not high school graduate | | Number | Percent high school graduate or higher | Percent with Bachelor's degree or higher | Total | 65 years and over |
| | | Number | Percent in private school | | | Number | Percent | | | | | |
| PLACE—Con. | | | | | | | | | | | | |
| Tallulah Falls town | 3 | 13 | - | 3 | 3 | - | - | 138 | 84.1 | 26.1 | 31 | 11 |
| Habersham County (part) | 3 | 8 | - | - | - | - | (X) | 58 | 81.0 | 13.8 | 13 | 5 |
| Rabun County (part) | - | 5 | - | 3 | 3 | - | - | 80 | 86.3 | 35.0 | 18 | 6 |
| Talmo town, Jackson County | 33 | 118 | - | 11 | 24 | - | - | 220 | 57.3 | 12.3 | 25 | 12 |
| Tarrytown village, Montgomery County | 16 | 23 | - | 8 | 7 | 2 | 28.6 | 61 | 63.9 | 8.2 | 5 | 1 |
| Taylorville town | - | 29 | - | - | 9 | 3 | 33.3 | 180 | 66.1 | 11.1 | 28 | 8 |
| Bartow County (part) | - | 27 | - | - | 9 | 3 | 33.3 | 154 | 65.6 | 13.0 | 24 | 8 |
| Polk County (part) | - | 2 | - | - | - | - | (X) | 26 | 69.2 | - | 4 | - |
| Temple city | 63 | 451 | 0.7 | 71 | 153 | 16 | 10.5 | 1 495 | 68.0 | 7.2 | 207 | 50 |
| Carroll County (part) | 63 | 451 | 0.7 | 71 | 153 | 16 | 10.5 | 1 495 | 68.0 | 7.2 | 207 | 50 |
| Haralson County (part) | - | - | (X) | - | - | - | (X) | - | (X) | (X) | - | - |
| Tennille city, Washington County | 51 | 382 | 6.3 | 40 | 150 | 11 | 7.3 | 942 | 58.3 | 17.2 | 138 | 50 |
| Thomaston city, Upson County | 311 | 1 635 | 4.4 | 274 | 410 | 105 | 25.6 | 6 272 | 65.3 | 16.9 | 953 | 417 |
| Thomasville city, Thomas County | 623 | 3 478 | 9.7 | 711 | 1 019 | 121 | 11.9 | 11 768 | 74.4 | 22.4 | 1 711 | 587 |
| Thomson city, McDuffie County | 279 | 1 406 | 2.8 | 201 | 417 | 51 | 12.2 | 4 200 | 63.1 | 12.6 | 585 | 226 |
| Thunderbolt town, Chatham County | 57 | 279 | 5.7 | 192 | 104 | 6 | 5.8 | 1 780 | 70.7 | 20.3 | 302 | 138 |
| Tifton city, Tift County | 536 | 2 593 | 10.6 | 1 428 | 1 031 | 154 | 14.9 | 8 691 | 69.7 | 20.2 | 1 143 | 445 |
| Tiger town, Rabun County | 9 | 32 | 6.3 | 2 | 9 | 2 | 22.2 | 219 | 67.6 | 15.5 | 42 | 13 |
| Tignall town, Wilkes County | 26 | 89 | - | 6 | 22 | - | - | 472 | 60.8 | 6.8 | 62 | 38 |
| Toccoa city, Stephens County | 323 | 1 346 | 9.9 | 596 | 482 | 63 | 13.1 | 6 351 | 69.2 | 16.5 | 974 | 481 |
| Toombsboro town, Wilkinson County | 28 | 115 | 7.8 | 21 | 40 | 3 | 7.5 | 449 | 54.3 | 2.7 | 72 | 37 |
| Trenton city, Dade County | 80 | 352 | 12.5 | 48 | 109 | 22 | 20.2 | 1 277 | 69.9 | 10.4 | 193 | 62 |
| Trion town, Chattooga County | 47 | 286 | 2.1 | 49 | 111 | 23 | 20.7 | 1 297 | 58.4 | 10.9 | 205 | 87 |
| Tucker CDP, DeKalb County | 982 | 3 660 | 13.8 | 1 126 | 1 018 | 102 | 10.0 | 19 305 | 89.0 | 41.5 | 3 013 | 1 325 |
| Tunnel Hill city, Whitfield County | 12 | 218 | 2.8 | 37 | 81 | 16 | 19.8 | 802 | 72.7 | 12.3 | 140 | 37 |
| Turin town, Coweta County | 2 | 12 | 25.0 | - | 15 | 6 | 40.0 | 120 | 83.3 | 15.8 | 28 | 18 |
| Twin City city, Emanuel County | 55 | 328 | 2.1 | 43 | 147 | 26 | 17.7 | 1 072 | 51.8 | 6.8 | 133 | 40 |
| Tybee Island city, Chatham County | 16 | 412 | 27.2 | 143 | 113 | 8 | 7.1 | 2 736 | 88.8 | 33.4 | 555 | 213 |
| Tyrone town, Fayette County | 193 | 728 | 14.6 | 139 | 202 | 29 | 14.4 | 2 547 | 89.2 | 30.4 | 490 | 81 |
| Ty Ty city, Tift County | 35 | 99 | 3.0 | 50 | 39 | 5 | 12.8 | 474 | 61.8 | 6.1 | 52 | 17 |
| Unadilla city, Dooly County | 70 | 485 | 11.1 | 36 | 109 | 26 | 23.9 | 1 938 | 68.6 | 3.4 | 346 | 39 |
| Union City city, Fulton County | 416 | 2 002 | 6.7 | 476 | 610 | 103 | 16.9 | 7 370 | 76.8 | 18.9 | 1 192 | 324 |
| Union Point city, Greene County | 52 | 293 | 9.2 | 28 | 79 | 16 | 20.3 | 1 062 | 59.8 | 7.4 | 150 | 74 |
| Unionville CDP, Tift County | 57 | 314 | - | 27 | 128 | 20 | 15.6 | 1 190 | 54.3 | 7.1 | 118 | 9 |
| Uvalda city, Montgomery County | 24 | 126 | - | 17 | 23 | 1 | 4.3 | 338 | 68.3 | 9.5 | 39 | 11 |
| Valdosta city, Lowndes County | 1 990 | 7 633 | 8.9 | 6 082 | 3 188 | 290 | 9.1 | 24 244 | 75.7 | 24.9 | 4 204 | 1 140 |
| Varnell city, Whitfield County | 49 | 388 | 5.9 | 37 | 89 | - | - | 867 | 75.7 | 14.2 | 84 | 13 |
| Vernonburg town, Chatham County | - | 55 | 94.5 | 9 | 9 | - | - | 106 | 96.2 | 69.8 | 18 | 10 |
| Vidalia city | 486 | 2 001 | 3.7 | 347 | 598 | 72 | 12.0 | 6 714 | 74.7 | 20.0 | 959 | 312 |
| Montgomery County (part) | 15 | 29 | - | 18 | 5 | - | - | 124 | 100.0 | 32.3 | - | - |
| Toombs County (part) | 471 | 1 972 | 3.8 | 329 | 593 | 72 | 12.1 | 6 590 | 74.2 | 19.7 | 959 | 312 |
| Vidette city, Burke County | - | 31 | - | - | 13 | - | - | 78 | 61.5 | 25.6 | 15 | 10 |
| Vienna city, Dooly County | 139 | 638 | 7.5 | 95 | 216 | 30 | 13.9 | 1 803 | 63.1 | 14.7 | 167 | 29 |
| Villa Rica city | 145 | 644 | 7.1 | 138 | 255 | 46 | 18.0 | 2 392 | 55.8 | 8.4 | 340 | 86 |
| Carroll County (part) | 145 | 617 | 7.5 | 104 | 236 | 46 | 19.5 | 2 254 | 54.2 | 7.6 | 302 | 86 |
| Douglas County (part) | - | 27 | - | 34 | 19 | - | - | 138 | 81.9 | 22.5 | 38 | - |
| Vinings CDP, Cobb County | 231 | 657 | 56.9 | 961 | 225 | 23 | 10.2 | 6 741 | 98.4 | 69.9 | 733 | 186 |
| Waco city, Haralson County | 8 | 79 | - | 6 | 28 | 12 | 42.9 | 304 | 67.4 | 6.6 | 48 | 20 |
| Wadley city, Jefferson County | 112 | 444 | 5.6 | 48 | 167 | 19 | 11.4 | 1 193 | 46.4 | 5.0 | 91 | 35 |
| Waleska city, Cherokee County | 8 | 31 | - | 369 | 153 | 1 | 0.7 | 173 | 80.9 | 34.7 | 24 | 9 |
| Walnut Grove town, Walton County | 64 | 236 | 10.6 | 22 | 46 | 6 | 13.0 | 773 | 78.4 | 16.4 | 97 | 22 |
| Walthourville city, Liberty County | 121 | 857 | 3.0 | 160 | 265 | 28 | 10.6 | 1 966 | 80.0 | 11.1 | 515 | 36 |
| Warm Springs city, Meriwether County | 7 | 93 | 1.1 | 5 | 9 | - | - | 320 | 64.4 | 11.9 | 49 | 25 |
| Warner Robins city | 1 900 | 9 218 | 4.5 | 2 649 | 2 509 | 320 | 12.8 | 30 909 | 83.5 | 16.7 | 7 850 | 1 907 |
| Houston County (part) | 1 900 | 9 215 | 4.5 | 2 649 | 2 507 | 318 | 12.7 | 30 899 | 83.4 | 16.7 | 7 847 | 1 907 |
| Peach County (part) | - | 3 | - | - | 2 | 2 | 100.0 | 10 | 100.0 | - | 3 | - |
| Warrenton city, Warren County | 69 | 417 | 4.6 | 52 | 136 | 28 | 20.6 | 1 268 | 56.9 | 13.2 | 142 | 71 |
| Warwick city, Worth County | 9 | 88 | 2.3 | 5 | 18 | 1 | 5.6 | 294 | 54.1 | 10.9 | 21 | 5 |
| Washington city, Wilkes County | 115 | 872 | 2.4 | 175 | 332 | 39 | 11.7 | 2 888 | 65.1 | 14.6 | 455 | 192 |
| Watkinsville town, Oconee County | 62 | 422 | 16.8 | 131 | 97 | 3 | 3.1 | 1 364 | 87.3 | 41.0 | 207 | 54 |
| Waverly Hall town, Harris County | 16 | 111 | 6.3 | 20 | 21 | - | - | 478 | 49.8 | 7.3 | 98 | 19 |
| Waycross city | 527 | 3 041 | 2.6 | 435 | 817 | 153 | 18.7 | 10 151 | 66.7 | 12.7 | 1 729 | 648 |
| Pierce County (part) | - | - | (X) | - | - | - | (X) | - | (X) | (X) | - | - |
| Ware County (part) | 527 | 3 041 | 2.6 | 435 | 817 | 153 | 18.7 | 10 151 | 66.7 | 12.7 | 1 729 | 648 |
| Waynesboro city, Burke County | 329 | 1 197 | 7.3 | 138 | 485 | 136 | 28.0 | 3 298 | 63.2 | 13.1 | 491 | 157 |
| Weston town, Webster County | 6 | 11 | 45.5 | - | - | - | (X) | 46 | 67.4 | 23.9 | 6 | - |
| West Point city | 170 | 641 | 9.4 | 79 | 173 | 29 | 16.8 | 2 179 | 67.4 | 23.7 | 374 | 142 |
| Harris County (part) | 39 | 66 | 60.6 | 26 | 17 | - | - | 489 | 94.9 | 48.9 | 113 | 46 |
| Troup County (part) | 131 | 575 | 3.5 | 53 | 156 | 29 | 18.6 | 1 690 | 59.5 | 16.4 | 261 | 96 |
| Whigham city, Grady County | 15 | 126 | - | 18 | 34 | - | - | 460 | 55.9 | 4.1 | 57 | 11 |
| White city, Bartow County | 27 | 143 | 4.2 | 8 | 24 | 3 | 12.5 | 435 | 54.9 | 4.1 | 61 | 16 |
| Whitemarsh Island CDP, Chatham County | 178 | 1 086 | 45.7 | 467 | 349 | - | - | 3 879 | 92.5 | 42.4 | 677 | 160 |
| White Plains city, Greene County | 21 | 67 | 13.4 | 7 | 20 | 2 | 10.0 | 194 | 64.4 | 12.9 | 10 | 4 |
| Whitesburg town, Carroll County | 7 | 89 | 2.2 | 27 | 39 | 12 | 30.8 | 381 | 50.4 | 6.6 | 32 | 10 |
| Willacoochee city, Atkinson County | 68 | 255 | 1.6 | 10 | 104 | 25 | 24.0 | 848 | 50.6 | 3.2 | 97 | 30 |
| Williamson town, Pike County | 11 | 54 | - | 17 | 19 | - | - | 204 | 66.7 | 11.8 | 29 | 8 |

Table 4. **Education and Veteran Status: 2000**—Con.

[Data based on a sample (except Tables 65-68). For information on confidentiality protection, coverage, sampling error, and nonsampling error, see Appendix G. For location of definitions, see "How to Use This Census Report"]

| State County Place | Population 3 years and over enrolled in school | | | | Population 16 to 19 years | | | Population 25 years and over | | | Civilian veterans 18 years and over | |
|---|---|------------------------------|---------------------------------|-------------------------------------|---------------------------|---|---------|------------------------------|--|--|--|-------------------------|
| | Pre- primary school | Elementary or high school | | College or graduate school | Total | Not enrolled in school and not high school graduate | | Number | Percent high school graduate or higher | Percent with Bachelor's degree or higher | Total | 65 years and over |
| | | Number | Percent in private school | | | Number | Percent | | | | | |
| PLACE—Con. | | | | | | | | | | | | |
| Wilmington Island CDP, Chatham County | 645 | 2 445 | 34.9 | 851 | 692 | 24 | 3.5 | 9 706 | 93.0 | 40.3 | 1 704 | 468 |
| Winder city, Barrow County | 229 | 1 765 | 3.5 | 284 | 525 | 78 | 14.9 | 6 610 | 70.1 | 13.7 | 955 | 305 |
| Winterville city, Clarke County | 56 | 228 | 16.7 | 74 | 56 | 3 | 5.4 | 672 | 88.1 | 31.8 | 91 | 18 |
| Woodbine city, Camden County | 51 | 286 | - | 35 | 58 | 7 | 12.1 | 731 | 76.5 | 15.2 | 160 | 48 |
| Woodbury city, Meriwether County | 40 | 217 | 14.7 | 23 | 79 | 12 | 15.2 | 792 | 57.3 | 9.3 | 131 | 63 |
| Woodland city, Talbot County | 14 | 62 | - | 23 | 20 | 1 | 5.0 | 333 | 65.5 | 4.5 | 38 | 19 |
| Woodstock city, Cherokee County | 463 | 1 362 | 9.9 | 341 | 359 | 51 | 14.2 | 6 501 | 86.2 | 33.7 | 846 | 145 |
| Woodville city, Greene County | 17 | 112 | 5.4 | 9 | 27 | 11 | 40.7 | 235 | 60.0 | 8.5 | 25 | 7 |
| Woolsey town, Fayette County | 2 | 51 | 13.7 | - | 15 | - | - | 109 | 94.5 | 28.4 | 16 | 4 |
| Wrens city, Jefferson County | 103 | 510 | 2.4 | 39 | 132 | 3 | 2.3 | 1 460 | 59.5 | 8.7 | 188 | 77 |
| Wrightsville city, Johnson County | 124 | 475 | 0.6 | 77 | 158 | 35 | 22.2 | 1 325 | 55.9 | 10.0 | 172 | 64 |
| Yatesville town, Upson County | 7 | 68 | 7.4 | 18 | 15 | 2 | 13.3 | 310 | 70.6 | 3.9 | 50 | 22 |
| Young Harris city, Towns County | - | 32 | - | 381 | 273 | 3 | 1.1 | 193 | 78.2 | 28.5 | 46 | 24 |
| Zebulon city, Pike County | 53 | 238 | 2.9 | 44 | 76 | 5 | 6.6 | 730 | 72.2 | 10.3 | 93 | 29 |

Table 5. Disability Status: 2000

[Data based on a sample (except Tables 65-68). For information on confidentiality protection, coverage, sampling error, and nonsampling error, see Appendix G. For location of definitions, see "How to Use This Census Report"]

| State County County Subdivision Place | Civilian noninstitutionalized population with a disability | | | Percent of civilian noninstitutionalized population with specified disability | | | | | | | Percent employed of civilian noninstitutionalized population 21 to 64 years | | |
|--|--|------------------|-------------------|---|------------|------------|------------|------------|---|---------------------------------------|---|-------------------|---------------|
| | 5 years and over | 16 to 64 years | 65 years and over | 5 years and over | | | | | 16 years and over, going outside the home | 16 to 64 years, employment disability | Disability status | | |
| | | | | Any disability | Sensory | Physical | Mental | Self-care | | | Total | With a disability | No disability |
| The State | 1 456 812 | 1 021 162 | 358 545 | 19.7 | 3.4 | 8.2 | 4.8 | 2.6 | 9.2 | 12.6 | 73.6 | 57.3 | 77.6 |
| Appling County | 3 713 | 2 332 | 1 208 | 23.4 | 5.1 | 11.8 | 6.1 | 4.1 | 11.1 | 13.3 | 70.8 | 50.4 | 76.5 |
| Altamaha River CCD | 515 | 300 | 210 | 19.4 | 3.5 | 11.6 | 5.4 | 3.5 | 9.7 | 9.1 | 69.7 | 43.3 | 74.6 |
| Baxley CCD | 2 014 | 1 297 | 596 | 23.9 | 5.3 | 12.3 | 6.4 | 4.4 | 11.3 | 14.1 | 70.6 | 50.7 | 76.6 |
| Baxley city (part) | 953 | 529 | 363 | 25.5 | 5.4 | 14.6 | 7.5 | 5.6 | 11.8 | 12.9 | 71.1 | 48.9 | 77.6 |
| Satilla Creek CCD | 780 | 504 | 233 | 23.0 | 5.9 | 10.0 | 6.1 | 3.6 | 9.1 | 12.1 | 74.3 | 56.6 | 79.4 |
| Baxley city (part) | - | - | - | (X) | (X) | (X) | (X) | (X) | (X) | (X) | (X) | (X) | (X) |
| Graham city | 107 | 79 | 24 | 37.0 | 11.8 | 14.2 | 13.1 | 7.6 | 20.4 | 27.6 | 53.7 | 31.6 | 68.8 |
| Surrency-Thornton CCD | 404 | 231 | 169 | 28.3 | 4.8 | 14.0 | 5.7 | 4.3 | 17.6 | 19.5 | 64.2 | 42.5 | 71.5 |
| Baxley city (part) | - | - | - | (X) | (X) | (X) | (X) | (X) | (X) | (X) | (X) | (X) | (X) |
| Surrency town | 54 | 18 | 36 | 21.0 | 6.6 | 16.7 | 3.9 | 6.6 | 12.0 | 9.4 | 66.0 | 55.6 | 67.4 |
| Atkinson County | 1 412 | 955 | 378 | 20.5 | 4.9 | 10.9 | 5.2 | 3.7 | 10.3 | 12.2 | 68.1 | 42.6 | 75.0 |
| Axon CCD | 233 | 149 | 63 | 21.3 | 6.4 | 11.9 | 6.8 | 3.8 | 9.8 | 14.1 | 59.9 | 47.5 | 63.5 |
| Pearson CCD | 788 | 539 | 209 | 20.4 | 4.3 | 11.2 | 5.2 | 3.2 | 10.5 | 12.0 | 70.0 | 44.4 | 76.9 |
| Pearson city | 345 | 248 | 83 | 21.5 | 4.3 | 11.6 | 5.3 | 3.5 | 13.2 | 13.5 | 65.4 | 36.6 | 73.8 |
| Willacoochee CCD | 391 | 267 | 106 | 20.3 | 5.2 | 9.7 | 4.3 | 4.5 | 10.4 | 11.6 | 68.6 | 36.4 | 77.3 |
| Willacoochee city | 271 | 191 | 73 | 20.9 | 5.2 | 9.9 | 4.9 | 4.6 | 11.0 | 11.7 | 66.3 | 37.4 | 74.8 |
| Bacon County | 2 268 | 1 450 | 744 | 24.7 | 7.0 | 14.3 | 7.9 | 4.8 | 9.5 | 13.0 | 66.7 | 39.6 | 75.3 |
| Alma CCD | 1 686 | 1 056 | 579 | 25.4 | 7.3 | 15.3 | 8.5 | 5.2 | 10.4 | 12.8 | 65.7 | 39.0 | 74.3 |
| Alma city (part) | 849 | 498 | 324 | 31.0 | 10.8 | 19.1 | 11.3 | 7.0 | 13.1 | 17.9 | 59.1 | 29.4 | 72.2 |
| Rockingham CCD | 582 | 394 | 165 | 22.9 | 6.2 | 11.6 | 6.3 | 3.7 | 7.1 | 13.6 | 69.5 | 41.0 | 77.9 |
| Alma city (part) | - | - | - | (X) | (X) | (X) | (X) | (X) | (X) | (X) | (X) | (X) | (X) |
| Baker County | 940 | 622 | 281 | 24.9 | 3.7 | 10.4 | 5.9 | 2.9 | 15.0 | 17.2 | 65.6 | 49.6 | 71.2 |
| Milford CCD | 316 | 168 | 127 | 23.7 | 2.9 | 8.4 | 5.0 | 2.1 | 13.8 | 13.5 | 69.1 | 68.6 | 69.2 |
| Newton CCD | 624 | 454 | 154 | 25.6 | 4.1 | 11.5 | 6.5 | 3.3 | 15.7 | 19.1 | 63.8 | 42.6 | 72.4 |
| Newton city | 251 | 188 | 56 | 31.3 | 5.1 | 11.8 | 10.1 | 2.4 | 21.4 | 22.1 | 52.8 | 35.6 | 62.8 |
| Baldwin County | 7 542 | 5 338 | 1 762 | 21.1 | 3.5 | 8.2 | 5.9 | 3.0 | 10.7 | 11.6 | 70.3 | 53.3 | 75.1 |
| Coopers CCD | 1 179 | 831 | 266 | 21.6 | 3.8 | 9.6 | 5.4 | 2.9 | 11.1 | 12.6 | 71.0 | 54.8 | 76.0 |
| Milledgeville city (part) | - | - | - | - | - | - | - | - | - | - | 57.9 | (X) | 57.9 |
| Milledgeville-Midway-Hardwick CCD | 5 481 | 3 811 | 1 350 | 20.9 | 3.2 | 7.9 | 5.9 | 3.1 | 10.7 | 11.0 | 70.1 | 53.2 | 74.7 |
| Midway-Hardwick CDP | 1 306 | 1 001 | 224 | 28.4 | 2.6 | 8.5 | 7.8 | 3.6 | 18.0 | 20.7 | 67.1 | 58.8 | 71.2 |
| Milledgeville city (part) | 2 159 | 1 450 | 588 | 18.4 | 3.3 | 7.0 | 5.5 | 3.3 | 8.5 | 7.6 | 70.5 | 50.8 | 74.9 |
| Union Point CCD | 882 | 696 | 146 | 22.0 | 4.9 | 8.1 | 6.3 | 2.2 | 10.2 | 14.1 | 70.8 | 52.2 | 76.8 |
| Milledgeville city (part) | - | - | - | - | - | - | - | - | - | - | 75.0 | (X) | 75.0 |
| Banks County | 3 028 | 2 015 | 863 | 22.7 | 4.3 | 11.1 | 6.6 | 3.5 | 10.1 | 13.1 | 74.0 | 54.9 | 79.5 |
| Baldwin CCD | 928 | 630 | 268 | 23.3 | 3.5 | 10.4 | 5.8 | 3.4 | 9.8 | 14.6 | 75.3 | 59.1 | 80.2 |
| Alto town (part) | 32 | 23 | 4 | 10.4 | 1.6 | 3.2 | 0.3 | 1.3 | 3.2 | 7.4 | 69.6 | 42.9 | 72.6 |
| Baldwin city (part) | 122 | 90 | 32 | 29.7 | 3.4 | 11.9 | 4.1 | 6.1 | 17.0 | 21.8 | 74.2 | 63.3 | 79.0 |
| Davis Academy CCD | 551 | 353 | 173 | 22.6 | 4.1 | 14.6 | 9.0 | 5.8 | 12.0 | 12.2 | 66.2 | 43.0 | 72.1 |
| Homer CCD | 829 | 588 | 194 | 22.6 | 4.4 | 10.5 | 6.1 | 2.0 | 8.8 | 11.7 | 72.9 | 51.7 | 79.8 |
| Homer town | 193 | 142 | 44 | 21.3 | 3.6 | 10.6 | 7.1 | 3.1 | 11.5 | 11.4 | 71.4 | 43.2 | 80.9 |
| Maysville CCD | 720 | 444 | 228 | 22.3 | 5.1 | 9.9 | 6.5 | 3.4 | 10.8 | 13.6 | 79.2 | 61.7 | 83.5 |
| Gillsville city (part) | 22 | 16 | 6 | 51.2 | 18.6 | 25.6 | 4.7 | 9.3 | 32.6 | 43.2 | 48.6 | 31.3 | 61.9 |
| Lula city (part) | 24 | 15 | 5 | 29.6 | 9.9 | 18.5 | 6.2 | 4.9 | 11.0 | 26.8 | 71.4 | 60.0 | 76.5 |
| Maysville town (part) | 103 | 64 | 32 | 16.8 | 3.4 | 7.0 | 5.5 | 2.8 | 6.6 | 10.1 | 77.0 | 55.0 | 81.1 |
| Barrow County | 8 167 | 5 318 | 2 376 | 19.4 | 4.2 | 9.5 | 5.6 | 2.7 | 8.6 | 10.8 | 76.5 | 55.4 | 81.4 |
| Auburn CCD | 2 092 | 1 528 | 396 | 15.3 | 2.8 | 7.0 | 4.7 | 1.7 | 7.1 | 9.7 | 78.3 | 56.6 | 82.3 |
| Auburn city (part) | 763 | 605 | 54 | 13.4 | 2.2 | 3.7 | 3.7 | 1.4 | 5.7 | 9.0 | 82.9 | 73.3 | 84.5 |
| Brasletton town (part) | 11 | 2 | 4 | 5.8 | - | 3.2 | 2.6 | 1.1 | 2.5 | 1.4 | 75.5 | - | 76.6 |
| Carl town | 55 | 33 | 22 | 24.3 | 4.0 | 17.7 | 5.8 | 4.9 | 13.1 | 14.4 | 72.1 | 63.3 | 74.2 |
| Bethlehem CCD | 1 382 | 939 | 377 | 19.8 | 2.8 | 9.8 | 5.8 | 2.5 | 7.8 | 10.4 | 80.6 | 57.6 | 86.0 |
| Bethlehem town | 104 | 65 | 39 | 16.3 | 2.3 | 6.6 | 2.3 | 2.2 | 6.6 | 10.2 | 79.1 | 61.3 | 82.2 |
| Winder city (part) | - | - | - | (X) | (X) | (X) | (X) | (X) | (X) | (X) | (X) | (X) | (X) |
| Statham CCD | 1 300 | 790 | 431 | 25.0 | 7.0 | 12.3 | 7.2 | 4.5 | 12.5 | 13.4 | 73.9 | 60.6 | 77.8 |
| Statham city | 454 | 269 | 160 | 24.2 | 6.3 | 12.6 | 7.7 | 4.6 | 13.1 | 12.1 | 76.9 | 50.2 | 83.9 |
| Winder CCD | 3 393 | 2 061 | 1 172 | 20.9 | 5.1 | 10.5 | 5.7 | 3.1 | 9.0 | 11.1 | 73.8 | 51.6 | 79.4 |
| Winder city (part) | 2 192 | 1 265 | 832 | 24.2 | 5.9 | 13.3 | 7.8 | 4.0 | 11.1 | 11.9 | 72.7 | 49.5 | 79.6 |
| Bartow County | 12 835 | 9 002 | 3 139 | 18.5 | 3.3 | 8.6 | 4.6 | 2.3 | 8.4 | 11.6 | 74.9 | 58.5 | 78.8 |
| Adairsville CCD | 1 205 | 803 | 323 | 16.9 | 3.1 | 7.7 | 5.1 | 2.3 | 9.0 | 8.8 | 73.9 | 47.1 | 79.3 |
| Adairsville city | 507 | 344 | 151 | 21.4 | 4.5 | 12.8 | 6.8 | 3.8 | 14.1 | 14.3 | 70.2 | 45.9 | 77.3 |
| Cartersville CCD | 6 327 | 4 068 | 1 873 | 18.0 | 3.3 | 8.6 | 4.8 | 2.4 | 9.2 | 10.5 | 76.6 | 57.1 | 80.7 |
| Cartersville city (part) | 2 777 | 1 623 | 994 | 19.3 | 3.6 | 9.3 | 5.3 | 2.5 | 10.1 | 10.9 | 73.6 | 52.1 | 78.2 |
| Emerson city (part) | - | - | - | (X) | (X) | (X) | (X) | (X) | (X) | (X) | (X) | (X) | (X) |
| Euharlee city (part) | 207 | 148 | 41 | 20.0 | 6.6 | 9.9 | 6.9 | 4.0 | 7.0 | 13.7 | 69.3 | 43.5 | 75.4 |
| Emerson CCD | 2 079 | 1 625 | 333 | 21.5 | 3.3 | 9.6 | 4.2 | 1.9 | 7.6 | 14.7 | 72.5 | 63.5 | 75.2 |
| Cartersville city (part) | - | - | - | (X) | (X) | (X) | (X) | (X) | (X) | (X) | (X) | (X) | (X) |
| Emerson city (part) | 311 | 242 | 50 | 30.0 | 4.5 | 11.9 | 8.2 | 3.5 | 9.9 | 20.0 | 65.7 | 58.2 | 69.4 |
| Euharlee-Taylorville CCD | 854 | 675 | 146 | 15.1 | 2.7 | 6.7 | 3.7 | 1.9 | 5.7 | 10.2 | 74.2 | 63.8 | 76.2 |
| Euharlee city (part) | 191 | 149 | 19 | 10.6 | 0.9 | 4.1 | 2.6 | 1.4 | 4.2 | 8.5 | 77.8 | 61.6 | 79.9 |
| Taylorville town (part) | 35 | 14 | 21 | 18.7 | 8.0 | 13.4 | 5.9 | 3.2 | 5.5 | 9.0 | 66.4 | 35.7 | 70.3 |
| Kingston CCD | 876 | 666 | 189 | 23.2 | 3.9 | 11.9 | 5.7 | 3.0 | 10.8 | 16.8 | 69.2 | 56.6 | 73.5 |
| Kingston city | 208 | 140 | 66 | 34.1 | 5.6 | 18.5 | 8.9 | 6.1 | 17.9 | 22.7 | 67.0 | 55.2 | 73.2 |
| White-Pine Log CCD | 1 494 | 1 165 | 275 | 18.6 | 3.8 | 8.2 | 3.7 | 2.2 | 6.5 | 13.5 | 74.8 | 62.2 | 78.3 |
| Cartersville city (part) | - | - | - | (X) | (X) | (X) | (X) | (X) | (X) | (X) | (X) | (X) | (X) |
| White city | 152 | 125 | 27 | 23.7 | 3.3 | 11.4 | 4.7 | 2.2 | 7.1 | 20.7 | 66.2 | 52.4 | 72.5 |
| Ben Hill County | 3 984 | 2 601 | 1 169 | 25.1 | 4.5 | 11.9 | 5.2 | 3.5 | 8.7 | 16.3 | 68.0 | 55.6 | 72.4 |
| Fitzgerald CCD | 3 789 | 2 496 | 1 101 | 26.3 | 4.7 | 12.4 | 5.1 | 3.8 | 9.3 | 17.4 | 67.6 | 56.8 | 71.7 |
| Fitzgerald city (part) | 2 201 | 1 390 | 700 | 27.7 | 4.7 | 13.7 | 5.9 | 4.2 | 9.8 | 18.9 | 64.6 | 54.9 | 68.6 |
| Little House Creek CCD | 195 | 105 | 68 | 13.4 | 2.2 | 7.0 | 5.5 | 0.5 | 3.2 | 6.1 | 72.1 | 27.6 | 78.0 |
| Fitzgerald city (part) | - | - | - | - | - | - | - | - | - | - | 100.0 | (X) | 100.0 |
| Berrien County | 3 689 | 2 469 | 1 071 | 25.0 | 6.0 | 14.2 | 7.2 | 4.2 | 11.2 | 14.8 | 71.3 | 49.2 | 79.0 |
| Alapaha CCD | 322 | 184 | 135 | 23.0 | 4.8 | 13.9 | 5.7 | 4.2 | 11.3 | 12.3 | 72.7 | 55.8 | 77.2 |
| Alapaha town | 112 | 72 | 37 | 18.0 | 3.4 | 10.1 | 5.1 | 3.2 | 7.7 | 10.0 | 67.5 | 34.8 | 75.1 |
| Enigma CCD | 598 | 429 | 144 | 22.2 | 6.0 | 10.8 | 6.7 | 3.8 | 11.9 | 15.7 | 73.8 | 59.3 | 78.2 |
| Enigma town | 187 | 127 | 48 | 23.9 | 5.6 | 10.8 | 6.9 | 3.1 | 12.7 | 16.4 | 71.6 | 64.9 | 73.8 |

Table 5. Disability Status: 2000—Con.

[Data based on a sample (except Tables 65-68). For information on confidentiality protection, coverage, sampling error, and nonsampling error, see Appendix G. For location of definitions, see "How to Use This Census Report"]

| State County County Subdivision Place | Civilian noninstitutionalized population with a disability | | | Percent of civilian noninstitutionalized population with specified disability | | | | | | | Percent employed of civilian noninstitutionalized population 21 to 64 years | | | |
|--|--|----------------|-------------------|---|---------|----------|--------|-----------|---|---------------------------------------|---|-------------------|---------------|--|
| | 5 years and over | 16 to 64 years | 65 years and over | 5 years and over | | | | | 16 years and over, going outside the home | 16 to 64 years, employment disability | Total | Disability status | | |
| | | | | Any disability | Sensory | Physical | Mental | Self-care | | | | With a disability | No disability | |
| Berrien County—Con. | | | | | | | | | | | | | | |
| Nashville CCD | 2 292 | 1 553 | 661 | 27.5 | 6.3 | 15.9 | 7.7 | 4.8 | 12.2 | 16.3 | 71.8 | 47.9 | 81.8 | |
| Nashville city | 1 109 | 690 | 371 | 26.7 | 7.3 | 15.3 | 8.6 | 4.8 | 13.4 | 14.5 | 70.4 | 43.6 | 80.2 | |
| Ray City CCD | 477 | 303 | 131 | 20.8 | 5.6 | 11.8 | 6.9 | 2.4 | 6.5 | 10.1 | 65.4 | 37.5 | 71.9 | |
| Ray City city | 150 | 96 | 43 | 23.7 | 8.5 | 13.4 | 7.4 | 2.4 | 7.2 | 9.2 | 62.1 | 35.2 | 69.9 | |
| Bibb County | 31 714 | 20 740 | 9 458 | 22.8 | 4.0 | 10.6 | 5.6 | 3.6 | 11.0 | 13.9 | 69.0 | 48.4 | 75.0 | |
| Lizella CCD | 2 966 | 2 051 | 827 | 18.8 | 3.5 | 8.8 | 4.5 | 2.5 | 7.9 | 11.8 | 78.3 | 61.2 | 81.9 | |
| Macon city (part) | - | - | - | (X) | (X) | (X) | (X) | (X) | (X) | (X) | (X) | (X) | (X) | |
| Macon CCD | 25 527 | 16 616 | 7 616 | 23.4 | 3.8 | 10.7 | 5.8 | 3.8 | 11.6 | 14.3 | 67.2 | 47.5 | 73.2 | |
| Macon city (part) | 22 383 | 14 539 | 6 755 | 25.5 | 4.1 | 11.8 | 6.5 | 4.3 | 13.3 | 15.5 | 64.5 | 45.1 | 71.3 | |
| Payne city | 48 | 14 | 32 | 28.2 | 10.0 | 20.0 | 14.1 | 3.5 | 10.3 | 5.7 | 66.0 | - | 75.6 | |
| Rutland CCD | 1 845 | 1 111 | 634 | 19.5 | 5.1 | 10.4 | 3.7 | 2.8 | 7.8 | 10.6 | 74.8 | 40.5 | 82.1 | |
| Swift Creek CCD | 1 376 | 962 | 381 | 28.6 | 5.8 | 13.6 | 6.9 | 4.9 | 13.2 | 19.4 | 64.3 | 47.7 | 71.8 | |
| Macon city (part) | - | - | - | (X) | (X) | (X) | (X) | (X) | (X) | (X) | (X) | (X) | (X) | |
| Bleckley County | 2 432 | 1 525 | 808 | 22.8 | 5.8 | 12.0 | 6.0 | 3.6 | 10.2 | 14.0 | 70.1 | 48.1 | 76.5 | |
| Cochran CCD | 2 174 | 1 332 | 743 | 23.0 | 5.9 | 12.3 | 6.2 | 3.9 | 10.5 | 14.1 | 70.3 | 47.2 | 77.0 | |
| Cochran city | 954 | 540 | 347 | 23.2 | 7.1 | 14.0 | 7.9 | 4.6 | 11.2 | 11.0 | 70.5 | 39.5 | 79.3 | |
| Salern CCD | 258 | 193 | 65 | 21.4 | 5.3 | 9.5 | 4.4 | 1.4 | 7.5 | 13.7 | 68.7 | 54.1 | 72.9 | |
| Allentown town (part) | - | - | - | (X) | (X) | (X) | (X) | (X) | (X) | (X) | (X) | (X) | (X) | |
| Brantley County | 4 138 | 3 237 | 725 | 30.8 | 5.7 | 11.8 | 6.9 | 4.0 | 12.9 | 24.7 | 64.8 | 56.7 | 69.3 | |
| Hoboken CCD | 1 296 | 1 014 | 249 | 30.4 | 4.3 | 12.1 | 8.2 | 3.8 | 12.0 | 24.7 | 67.0 | 59.5 | 71.0 | |
| Hoboken city | 126 | 94 | 30 | 29.4 | 7.0 | 14.3 | 8.2 | 4.0 | 13.6 | 19.2 | 53.6 | 36.2 | 62.8 | |
| Nahunta CCD | 1 252 | 898 | 276 | 28.6 | 6.9 | 12.0 | 7.7 | 5.0 | 13.1 | 22.3 | 64.5 | 47.4 | 72.5 | |
| Nahunta city | 257 | 161 | 67 | 30.4 | 8.6 | 17.0 | 9.7 | 6.5 | 15.4 | 16.6 | 65.7 | 35.5 | 79.4 | |
| Waynesville CCD | 1 590 | 1 325 | 200 | 33.1 | 5.8 | 11.4 | 5.1 | 3.2 | 13.5 | 26.7 | 63.0 | 61.1 | 64.3 | |
| Brooks County | 3 795 | 2 560 | 1 154 | 25.2 | 5.0 | 11.2 | 5.2 | 3.4 | 12.2 | 17.1 | 69.6 | 55.6 | 75.1 | |
| Barney CCD | 204 | 122 | 77 | 22.9 | 5.4 | 10.8 | 3.8 | 7.7 | 16.3 | 10.3 | 67.8 | 51.8 | 72.2 | |
| Barwick-Pavo CCD | 502 | 323 | 166 | 32.2 | 6.2 | 13.0 | 7.6 | 2.7 | 15.6 | 22.5 | 63.4 | 50.6 | 70.7 | |
| Barwick town (part) | 42 | 19 | 19 | 34.7 | 5.8 | 14.9 | 14.0 | 6.6 | 16.5 | 21.3 | 78.6 | 52.6 | 91.9 | |
| Pavo city (part) | 76 | 34 | 42 | 28.1 | 5.2 | 17.0 | 5.9 | 3.0 | 12.7 | 15.1 | 62.9 | 44.1 | 69.4 | |
| Dixie CCD | 385 | 231 | 142 | 25.9 | 5.1 | 12.4 | 5.4 | 4.2 | 16.0 | 19.9 | 76.6 | 66.5 | 80.2 | |
| Empress CCD | 203 | 151 | 52 | 19.6 | 3.5 | 11.2 | 4.0 | 5.0 | 7.3 | 8.2 | 75.6 | 53.4 | 81.5 | |
| Morven CCD | 825 | 588 | 222 | 21.3 | 4.0 | 10.3 | 4.1 | 2.1 | 8.7 | 13.5 | 72.6 | 55.7 | 77.5 | |
| Morven city | 183 | 121 | 55 | 30.8 | 4.7 | 12.4 | 5.5 | 4.9 | 8.8 | 24.9 | 71.8 | 62.2 | 77.1 | |
| Quitman CCD | 1 676 | 1 145 | 495 | 26.9 | 5.5 | 11.2 | 5.7 | 3.4 | 12.9 | 20.1 | 66.5 | 55.6 | 71.8 | |
| Quitman city | 1 162 | 787 | 363 | 27.3 | 4.3 | 12.7 | 5.7 | 3.5 | 13.0 | 20.2 | 63.0 | 46.7 | 71.1 | |
| Bryan County | 3 576 | 2 424 | 872 | 17.1 | 3.5 | 7.7 | 4.9 | 2.4 | 9.1 | 9.8 | 75.4 | 52.5 | 80.1 | |
| Fort Stewart CCD | - | - | - | (X) | (X) | (X) | (X) | (X) | (X) | (X) | (X) | (X) | (X) | |
| Pembroke CCD | 1 856 | 1 235 | 488 | 22.8 | 4.4 | 11.3 | 8.0 | 4.0 | 13.7 | 12.1 | 68.9 | 44.4 | 76.4 | |
| Pembroke city | 472 | 322 | 119 | 22.3 | 4.0 | 12.1 | 8.3 | 3.9 | 10.8 | 11.6 | 66.8 | 34.5 | 77.5 | |
| Richmond Hill CCD | 1 720 | 1 189 | 384 | 13.4 | 2.9 | 5.5 | 2.9 | 1.4 | 6.0 | 8.3 | 79.5 | 61.4 | 82.2 | |
| Richmond Hill city | 779 | 497 | 203 | 12.9 | 2.0 | 5.6 | 3.1 | 1.0 | 5.6 | 7.5 | 81.1 | 62.4 | 83.8 | |
| Bulloch County | 9 112 | 6 321 | 2 417 | 17.4 | 3.2 | 7.5 | 4.8 | 2.6 | 7.8 | 10.1 | 69.0 | 54.4 | 72.2 | |
| Brooklet CCD | 792 | 483 | 275 | 16.7 | 3.4 | 8.4 | 5.3 | 1.8 | 7.7 | 7.5 | 71.9 | 59.2 | 74.2 | |
| Brooklet town | 225 | 120 | 105 | 22.1 | 5.2 | 13.6 | 7.9 | 2.4 | 7.4 | 9.3 | 68.7 | 41.9 | 75.8 | |
| Nevils-Stilson CCD | 980 | 642 | 275 | 17.1 | 3.7 | 9.0 | 5.9 | 3.8 | 6.3 | 8.3 | 72.3 | 52.0 | 76.2 | |
| Portal CCD | 855 | 599 | 226 | 24.6 | 5.4 | 14.2 | 7.0 | 5.3 | 9.7 | 16.9 | 66.6 | 48.5 | 73.3 | |
| Portal town | 131 | 81 | 40 | 24.2 | 5.7 | 13.1 | 7.2 | 3.7 | 10.6 | 12.6 | 64.3 | 58.8 | 66.4 | |
| Register CCD | 397 | 295 | 56 | 19.2 | 3.5 | 8.5 | 6.1 | 1.9 | 8.4 | 13.0 | 76.2 | 62.9 | 79.6 | |
| Register town | 43 | 22 | 16 | 32.6 | 3.8 | 13.6 | 9.1 | 3.8 | 13.2 | 14.5 | 55.1 | 52.4 | 56.1 | |
| Statesboro CCD | 6 088 | 4 302 | 1 585 | 16.7 | 2.8 | 6.4 | 4.3 | 2.3 | 7.8 | 9.9 | 67.9 | 54.5 | 70.7 | |
| Statesboro city | 3 672 | 2 589 | 959 | 16.9 | 2.8 | 6.2 | 4.4 | 2.5 | 7.8 | 9.2 | 61.7 | 52.5 | 63.8 | |
| Burke County | 5 985 | 4 036 | 1 457 | 29.4 | 5.0 | 12.6 | 8.7 | 5.7 | 15.8 | 20.0 | 64.2 | 47.7 | 71.8 | |
| Girard CCD | 278 | 202 | 62 | 25.6 | 6.7 | 13.4 | 5.1 | 2.5 | 11.3 | 12.8 | 70.4 | 71.4 | 70.0 | |
| Girard town | 42 | 23 | 16 | 20.8 | 11.4 | 12.4 | 6.9 | 4.5 | 7.4 | 3.5 | 60.5 | 43.5 | 64.4 | |
| Greens Cut CCD | 1 309 | 1 018 | 214 | 29.3 | 4.3 | 11.3 | 7.0 | 3.5 | 14.0 | 21.9 | 66.2 | 51.1 | 73.1 | |
| Keysville CCD | 737 | 384 | 295 | 31.2 | 8.3 | 13.1 | 14.2 | 8.4 | 17.8 | 14.5 | 56.7 | 36.3 | 64.7 | |
| Blythe city (part) | - | - | - | (X) | (X) | (X) | (X) | (X) | (X) | (X) | (X) | (X) | (X) | |
| Keysville town (part) | 84 | 13 | 71 | 44.7 | 6.9 | 28.2 | 36.7 | 34.0 | 37.1 | - | 51.0 | - | 68.4 | |
| Midville CCD | 202 | 134 | 64 | 19.8 | 5.4 | 10.8 | 8.6 | 3.8 | 10.3 | 15.7 | 59.4 | 44.0 | 64.1 | |
| Midville city | 71 | 26 | 41 | 19.3 | 5.2 | 14.1 | 14.7 | 9.5 | 16.0 | 9.1 | 52.3 | - | 60.1 | |
| Sardis CCD | 462 | 287 | 150 | 27.0 | 5.3 | 12.0 | 5.2 | 4.9 | 15.0 | 18.5 | 62.1 | 48.2 | 67.6 | |
| Sardis town | 295 | 197 | 90 | 26.8 | 5.0 | 10.7 | 3.9 | 3.8 | 17.3 | 20.6 | 60.2 | 40.1 | 69.7 | |
| Vidette CCD | 314 | 184 | 74 | 32.7 | 6.8 | 18.2 | 12.6 | 6.9 | 7.3 | 28.2 | 60.2 | 13.6 | 82.1 | |
| Vidette city | 25 | 17 | 8 | 22.9 | 10.1 | 13.8 | 2.8 | 7.3 | 14.3 | 20.6 | 61.8 | 11.8 | 84.2 | |
| Waynesboro CCD | 2 683 | 1 827 | 598 | 30.7 | 3.9 | 12.7 | 8.8 | 6.8 | 18.4 | 21.1 | 65.8 | 49.6 | 74.1 | |
| Waynesboro city | 1 747 | 1 057 | 502 | 34.4 | 5.2 | 17.1 | 11.0 | 11.0 | 21.6 | 21.3 | 60.4 | 44.8 | 69.1 | |
| Butts County | 3 737 | 2 582 | 976 | 22.8 | 4.8 | 10.8 | 5.9 | 3.7 | 9.5 | 15.0 | 71.3 | 52.4 | 77.0 | |
| Flovilla CCD | 1 148 | 774 | 296 | 18.8 | 3.4 | 9.6 | 6.9 | 3.0 | 7.6 | 10.7 | 70.3 | 47.2 | 75.6 | |
| Flovilla city (part) | 41 | 122 | 41 | 28.9 | 5.4 | 15.0 | 8.6 | 5.4 | 13.3 | 16.6 | 70.1 | 55.1 | 76.7 | |
| Jackson CCD | 1 532 | 1 059 | 421 | 24.5 | 6.7 | 12.5 | 5.9 | 4.5 | 9.3 | 16.3 | 68.2 | 50.2 | 74.7 | |
| Flovilla city (part) | - | - | - | - | - | - | - | - | - | - | 100.0 | (X) | 100.0 | |
| Jackson city | 1 087 | 724 | 320 | 29.8 | 9.1 | 17.2 | 7.3 | 6.6 | 11.0 | 20.3 | 64.4 | 51.6 | 70.8 | |
| Jenkinsburg CCD | 1 057 | 749 | 259 | 26.2 | 4.1 | 9.9 | 4.5 | 3.3 | 12.8 | 19.7 | 77.3 | 61.5 | 82.8 | |
| Jenkinsburg town | 38 | 23 | 14 | 22.8 | 2.4 | 14.4 | 8.4 | 9.6 | 14.6 | 11.2 | 72.5 | 13.0 | 88.4 | |
| Calhoun County | 1 307 | 911 | 327 | 28.0 | 4.3 | 10.5 | 6.4 | 4.5 | 14.9 | 19.5 | 69.6 | 56.2 | 75.5 | |
| Arlington CCD | 381 | 264 | 94 | 29.9 | 6.2 | 12.5 | 5.1 | 5.3 | 14.2 | 18.8 | 63.9 | 39.2 | 74.9 | |
| Arlington city (part) | 316 | 214 | 79 | 30.2 | 6.4 | 11.7 | 5.5 | 4.9 | 15.2 | 19.2 | 62.0 | 41.8 | 71.4 | |
| Edison CCD | 449 | 290 | 133 | 26.1 | 3.4 | 11.4 | 7.8 | 3.9 | 16.2 | 15.5 | 68.0 | 53.0 | 73.9 | |
| Edison city | 320 | 195 | 108 | 27.5 | 4.2 | 13.8 | 9.0 | 5.0 | 17.1 | 14.2 | 63.7 | 46.5 | 70.7 | |
| Leary CCD | 271 | 208 | 50 | 27.5 | 3.9 | 8.0 | 4.8 | 3.6 | 14.0 | 23.3 | 73.9 | 69.4 | 76.2 | |
| Leary city | 218 | 171 | 34 | 32.3 | 3.9 | 8.8 | 3.9 | 3.0 | 13.8 | 29.7 | 72.9 | 70.4 | 74.7 | |
| Morgan CCD | 206 | 149 | 50 | 29.7 | 4.0 | 8.1 | 7.5 | 5.5 | 14.4 | 24.6 | 76.6 | 71.0 | 79.2 | |
| Morgan city | 67 | 41 | 24 | 32.5 | 4.9 | 10.7 | 13.1 | 9.7 | 20.8 | 11.9 | 57.5 | 51.6 | 60.0 | |

Table 5. Disability Status: 2000—Con.

[Data based on a sample (except Tables 65-68). For information on confidentiality protection, coverage, sampling error, and nonsampling error, see Appendix G. For location of definitions, see "How to Use This Census Report"]

| State County County Subdivision Place | Civilian noninstitutionalized population with a disability | | | Percent of civilian noninstitutionalized population with specified disability | | | | | | | Percent employed of civilian noninstitutionalized population 21 to 64 years | | |
|--|--|----------------|-------------------|---|---------|----------|--------|-----------|---|---------------------------------------|---|-------------------|---------------|
| | 5 years and over | 16 to 64 years | 65 years and over | 5 years and over | | | | | 16 years and over, going outside the home | 16 to 64 years, employment disability | Disability status | | |
| | | | | Any disability | Sensory | Physical | Mental | Self-care | | | Total | With a disability | No disability |
| Camden County | 6 256 | 4 713 | 991 | 18.1 | 3.2 | 7.6 | 4.6 | 2.3 | 6.0 | 12.7 | 71.2 | 61.3 | 73.8 |
| Kingsland CCD | 1 945 | 1 597 | 216 | 19.7 | 3.2 | 7.8 | 4.4 | 2.7 | 5.5 | 14.1 | 72.6 | 63.4 | 75.4 |
| Kingsland city (part) | 964 | 803 | 81 | 16.9 | 2.7 | 7.0 | 3.3 | 2.4 | 4.7 | 12.2 | 73.8 | 64.8 | 76.1 |
| St. Marys city (part) | - | - | - | (X) | (X) | (X) | (X) | (X) | (X) | (X) | (X) | (X) | (X) |
| St. Marys CCD | 2 827 | 2 067 | 454 | 15.7 | 2.7 | 6.2 | 4.5 | 1.6 | 5.7 | 10.9 | 71.1 | 62.5 | 72.9 |
| Kings Bay Base CDP | 60 | 60 | - | 7.4 | 1.2 | 2.7 | - | 0.7 | - | 8.8 | 40.4 | 38.9 | 40.7 |
| Kingsland city (part) | 322 | 268 | 48 | 11.8 | 1.4 | 3.8 | 2.7 | 0.7 | 6.1 | 10.8 | 71.5 | 59.7 | 73.8 |
| St. Marys city (part) | 1 820 | 1 306 | 302 | 16.9 | 2.6 | 6.7 | 5.0 | 1.8 | 6.4 | 11.6 | 73.0 | 64.9 | 74.7 |
| Woodbine CCD | 1 484 | 1 049 | 321 | 22.3 | 4.2 | 10.9 | 5.1 | 3.4 | 7.6 | 15.4 | 69.4 | 56.0 | 73.7 |
| Kingsland city (part) | - | - | - | (X) | (X) | (X) | (X) | (X) | (X) | (X) | (X) | (X) | (X) |
| Woodbine city | 284 | 198 | 69 | 26.9 | 3.3 | 13.6 | 6.4 | 5.7 | 13.6 | 22.6 | 69.5 | 50.0 | 78.4 |
| Candler County | 2 047 | 1 264 | 741 | 24.3 | 6.3 | 11.0 | 6.3 | 4.3 | 12.5 | 15.5 | 63.9 | 48.3 | 68.8 |
| Aline CCD | 423 | 288 | 130 | 31.6 | 7.8 | 11.6 | 6.8 | 4.0 | 17.8 | 24.8 | 65.2 | 58.7 | 68.5 |
| Metter CCD | 1 195 | 675 | 491 | 23.1 | 6.8 | 12.7 | 6.9 | 5.2 | 11.8 | 13.3 | 63.3 | 39.3 | 69.8 |
| Metter city | 803 | 455 | 334 | 24.8 | 7.1 | 13.0 | 8.1 | 5.7 | 13.8 | 14.9 | 63.9 | 44.7 | 69.4 |
| Pulaski CCD | 429 | 301 | 120 | 22.4 | 4.0 | 6.3 | 4.3 | 2.2 | 10.9 | 14.7 | 64.6 | 58.4 | 66.4 |
| Pulaski town | 69 | 32 | 35 | 36.9 | 7.5 | 17.1 | 7.5 | 6.4 | 21.3 | 20.2 | 76.6 | 93.8 | 69.3 |
| Carroll County | 16 476 | 11 812 | 3 781 | 20.6 | 3.7 | 9.5 | 5.7 | 3.2 | 8.6 | 12.5 | 72.0 | 53.0 | 77.2 |
| Bowdon CCD | 1 939 | 1 333 | 547 | 22.6 | 4.5 | 10.6 | 5.2 | 3.8 | 10.6 | 14.4 | 72.1 | 58.3 | 76.2 |
| Bowdon city | 450 | 310 | 115 | 24.4 | 4.3 | 11.7 | 6.3 | 3.1 | 10.4 | 16.4 | 67.0 | 51.4 | 72.4 |
| Carrollton city (part) | - | - | - | - | - | - | - | - | - | - | 46.2 | (X) | 46.2 |
| Carrollton CCD | 7 950 | 5 725 | 1 848 | 19.0 | 3.5 | 8.5 | 5.3 | 3.1 | 8.0 | 11.2 | 72.4 | 55.3 | 76.7 |
| Carrollton city (part) | 3 630 | 2 647 | 866 | 20.1 | 3.7 | 8.7 | 5.9 | 3.4 | 8.0 | 11.5 | 70.2 | 53.8 | 74.8 |
| Mount Zion CCD | 1 203 | 904 | 232 | 24.4 | 4.6 | 11.5 | 6.0 | 3.6 | 10.9 | 17.4 | 68.2 | 46.9 | 76.3 |
| Bremen city (part) | 19 | - | 19 | 100.0 | - | 100.0 | - | - | - | (X) | (X) | (X) | (X) |
| Carrollton city (part) | - | - | - | (X) | (X) | (X) | (X) | (X) | (X) | (X) | (X) | (X) | (X) |
| Mount Zion city | 231 | 173 | 41 | 18.6 | 3.2 | 8.4 | 3.4 | 2.3 | 5.8 | 12.4 | 73.8 | 63.4 | 76.7 |
| Roopville CCD | 652 | 435 | 154 | 20.3 | 4.1 | 9.5 | 4.0 | 3.2 | 6.9 | 12.4 | 74.0 | 67.8 | 75.6 |
| Roopville town | 61 | 37 | 20 | 32.1 | 11.1 | 27.4 | 7.4 | 8.9 | 6.2 | 12.2 | 60.7 | 35.3 | 72.6 |
| Temple CCD | 1 422 | 1 022 | 297 | 20.9 | 3.5 | 10.2 | 8.0 | 3.6 | 8.6 | 12.8 | 70.7 | 44.0 | 78.0 |
| Temple city (part) | 530 | 353 | 144 | 24.1 | 3.7 | 11.1 | 6.7 | 4.6 | 11.2 | 14.5 | 72.8 | 57.9 | 77.2 |
| Villa Rica CCD | 2 508 | 1 824 | 525 | 22.8 | 3.3 | 10.6 | 6.4 | 2.8 | 9.3 | 13.1 | 71.5 | 46.6 | 79.5 |
| Villa Rica city (part) | 964 | 656 | 279 | 28.5 | 4.6 | 13.3 | 7.9 | 3.8 | 11.8 | 15.0 | 70.7 | 50.8 | 78.9 |
| Whitesburg CCD | 802 | 569 | 178 | 22.0 | 4.5 | 9.5 | 5.4 | 2.8 | 7.9 | 14.1 | 73.6 | 53.6 | 79.6 |
| Whitesburg town | 114 | 76 | 33 | 21.6 | 4.6 | 9.1 | 2.1 | 3.2 | 9.0 | 12.6 | 67.0 | 51.4 | 71.5 |
| Catoosa County | 10 129 | 6 622 | 2 979 | 20.5 | 4.0 | 9.7 | 4.7 | 2.8 | 8.0 | 12.5 | 77.4 | 62.9 | 81.0 |
| Boynton Ridge CCD | 1 826 | 1 222 | 506 | 17.1 | 3.8 | 8.6 | 3.7 | 2.8 | 5.5 | 10.1 | 78.7 | 62.3 | 82.0 |
| Fort Oglethorpe city (part) | - | - | - | - | - | - | - | - | - | - | - | (X) | - |
| Indian Springs CDP (part) | 142 | 110 | 32 | 20.5 | 7.5 | 11.5 | 4.2 | 3.8 | 3.1 | 5.5 | 79.2 | 65.5 | 83.8 |
| Catoosa Springs CCD | 1 188 | 929 | 218 | 19.7 | 4.5 | 9.3 | 5.2 | 1.9 | 7.0 | 14.2 | 78.1 | 68.1 | 81.0 |
| Ringgold city (part) | 19 | 11 | 8 | 11.0 | 4.6 | 4.6 | - | - | 5.8 | 10.9 | 58.2 | 100.0 | 50.0 |
| Fort Oglethorpe-Lakeview CCD | 3 401 | 1 876 | 1 330 | 23.9 | 5.2 | 12.2 | 6.1 | 4.3 | 10.2 | 11.8 | 75.1 | 55.3 | 80.1 |
| Fort Oglethorpe city (part) | 1 305 | 739 | 508 | 21.1 | 4.8 | 12.2 | 6.7 | 4.6 | 9.7 | 8.8 | 74.8 | 51.7 | 79.7 |
| Lakeview CDP (part) | 938 | 521 | 313 | 25.8 | 6.5 | 10.3 | 6.5 | 3.4 | 10.6 | 13.2 | 77.6 | 64.1 | 81.5 |
| Ringgold CCD | 3 714 | 2 595 | 925 | 20.2 | 3.1 | 8.4 | 4.0 | 2.0 | 8.1 | 13.8 | 78.1 | 66.9 | 80.9 |
| Indian Springs CDP (part) | 149 | 100 | 36 | 12.8 | 1.8 | 8.8 | 2.1 | 1.6 | 4.7 | 6.1 | 75.5 | 73.0 | 75.9 |
| Ringgold city (part) | 461 | 232 | 196 | 24.2 | 5.1 | 13.3 | 4.0 | 2.3 | 8.5 | 13.4 | 78.2 | 66.7 | 81.0 |
| Charlton County | 1 956 | 1 263 | 550 | 23.1 | 5.2 | 12.7 | 7.1 | 4.1 | 10.5 | 13.8 | 63.3 | 49.9 | 67.4 |
| Folkston CCD | 1 374 | 866 | 418 | 21.5 | 4.6 | 11.6 | 6.2 | 3.5 | 9.8 | 13.7 | 63.9 | 50.9 | 67.5 |
| Folkston city | 470 | 258 | 171 | 23.7 | 4.9 | 13.2 | 7.7 | 4.2 | 13.5 | 15.0 | 54.9 | 49.4 | 56.4 |
| Homeland city | 214 | 148 | 56 | 29.8 | 9.1 | 17.3 | 8.1 | 3.1 | 9.7 | 17.7 | 60.9 | 30.8 | 75.5 |
| St. George CCD | 582 | 397 | 132 | 27.8 | 6.9 | 15.8 | 9.9 | 5.7 | 12.3 | 13.8 | 61.6 | 47.9 | 67.2 |
| Chatham County | 46 023 | 30 646 | 13 272 | 22.0 | 3.9 | 8.8 | 5.4 | 3.0 | 10.6 | 14.1 | 71.9 | 59.5 | 75.4 |
| Montgomery CCD | 2 385 | 1 319 | 1 002 | 13.2 | 3.4 | 5.6 | 3.2 | 1.5 | 4.3 | 7.6 | 71.9 | 76.5 | 71.2 |
| Isle of Hope CDP | 290 | 179 | 105 | 11.5 | 3.1 | 4.0 | 2.9 | 1.0 | 2.6 | 10.0 | 84.0 | 93.9 | 82.7 |
| Montgomery CDP | 570 | 405 | 154 | 14.7 | 3.4 | 6.9 | 2.1 | 1.6 | 4.3 | 8.9 | 82.9 | 75.5 | 84.1 |
| Skidaway Island CDP | 762 | 301 | 437 | 11.1 | 2.8 | 4.9 | 3.2 | 1.1 | 3.8 | 4.7 | 51.1 | 60.4 | 50.3 |
| Pooler-Burroughs CCD | 4 583 | 3 370 | 872 | 18.0 | 2.7 | 6.9 | 5.0 | 2.4 | 7.9 | 12.0 | 77.0 | 61.9 | 80.4 |
| Bloomington city | 540 | 414 | 118 | 21.9 | 2.9 | 8.7 | 3.5 | 1.3 | 7.9 | 19.8 | 79.6 | 79.6 | 79.6 |
| Garden City city (part) | - | - | - | (X) | (X) | (X) | (X) | (X) | (X) | (X) | (X) | (X) | (X) |
| Georgetown CDP (part) | 1 330 | 985 | 186 | 14.6 | 2.1 | 4.8 | 4.2 | 1.5 | 6.2 | 8.2 | 80.1 | 65.3 | 82.8 |
| Pooler city (part) | 1 035 | 707 | 223 | 18.5 | 3.5 | 7.8 | 4.8 | 2.2 | 7.1 | 11.1 | 78.0 | 60.7 | 81.9 |
| Savannah city (part) | 4 | - | 4 | 100.0 | - | 50.0 | - | - | 50.0 | (X) | (X) | (X) | (X) |
| Port Wentworth CCD | 789 | 526 | 253 | 25.9 | 5.5 | 11.0 | 5.5 | 2.6 | 7.1 | 15.4 | 77.5 | 68.5 | 80.6 |
| Garden City city (part) | - | - | - | (X) | (X) | (X) | (X) | (X) | (X) | (X) | (X) | (X) | (X) |
| Pooler city (part) | 25 | 25 | - | 19.1 | - | - | - | - | - | 20.3 | 59.8 | 60.0 | 59.8 |
| Port Wentworth city | 764 | 501 | 253 | 26.2 | 5.7 | 11.5 | 5.8 | 2.7 | 7.4 | 15.1 | 78.6 | 68.9 | 81.9 |
| Savannah city (part) | - | - | - | - | - | - | - | - | - | - | 100.0 | (X) | 100.0 |
| Savannah CCD | 34 448 | 22 897 | 10 070 | 24.9 | 4.2 | 10.1 | 6.0 | 3.6 | 12.8 | 16.1 | 69.0 | 56.9 | 73.2 |
| Garden City city (part) | 2 526 | 1 730 | 693 | 27.4 | 4.3 | 11.6 | 6.0 | 4.3 | 14.9 | 16.6 | 72.7 | 60.6 | 77.2 |
| Georgetown CDP (part) | - | - | - | (X) | (X) | (X) | (X) | (X) | (X) | (X) | (X) | (X) | (X) |
| Savannah city (part) | 29 276 | 19 569 | 8 510 | 24.9 | 4.3 | 10.0 | 6.0 | 3.5 | 12.8 | 16.2 | 68.2 | 56.5 | 72.3 |
| Thunderbolt town (part) | 429 | 216 | 213 | 21.3 | 3.2 | 11.9 | 4.4 | 3.1 | 11.4 | 11.1 | 74.5 | 61.2 | 77.0 |
| Vernonburg town | 20 | 11 | 9 | 12.0 | 1.8 | 5.4 | 3.6 | 1.8 | 7.5 | 5.1 | 58.4 | 100.0 | 52.6 |
| Tybee Island-Wilmington CCD | 3 818 | 2 534 | 1 075 | 15.9 | 3.6 | 5.4 | 3.8 | 1.5 | 6.5 | 9.7 | 80.5 | 69.7 | 82.3 |
| Thunderbolt town (part) | 19 | - | 19 | 17.0 | 8.9 | 8.0 | - | - | - | - | 100.0 | (X) | 100.0 |
| Tybee Island city | 655 | 423 | 217 | 20.5 | 5.1 | 7.7 | 3.6 | 2.4 | 8.5 | 12.7 | 71.9 | 67.2 | 73.0 |
| Whitemarsh Island CDP | 858 | 576 | 203 | 15.6 | 3.2 | 4.2 | 2.9 | 0.9 | 9.2 | 11.1 | 79.0 | 72.2 | 80.2 |
| Wilmington Island CDP | 1 989 | 1 355 | 519 | 15.1 | 3.3 | 5.0 | 3.9 | 1.4 | 5.2 | 9.0 | 83.4 | 70.9 | 85.3 |
| Chattahoochee County | 1 006 | 727 | 128 | 14.2 | 2.0 | 5.6 | 4.3 | 2.0 | 6.0 | 11.3 | 57.3 | 58.5 | 57.0 |
| Cusseta CCD | 592 | 425 | 124 | 23.6 | 3.4 | 10.2 | 6.2 | 3.7 | 7.3 | 15.0 | 65.8 | 57.3 | 68.7 |
| Cusseta city | 314 | 232 | 52 | 28.2 | 4.6 | 11.9 | 9.9 | 3.8 | 8.5 | 15.4 | 63.4 | 48.1 | 70.3 |
| Fort Benning CCD | 414 | 302 | 4 | 9.1 | 1.3 | 3.1 | 3.3 | 1.1 | 4.9 | 8.5 | 50.8 | 60.3 | 49.3 |
| Fort Benning South CDP | 408 | 296 | 4 | 9.1 | 1.3 | 3.1 | 3.4 | 1.1 | 4.7 | 8.4 | 49.7 | 59.4 | 48.2 |
| Chattooga County | 5 569 | 3 763 | 1 654 | 25.1 | 5.6 | 12.3 | 6.5 | 3.9 | 10.3 | 17.1 | 70.7 | 58.5 | 75.0 |
| Little Sand Mountain CCD | 371 | 240 | 113 | 19.5 | 5.3 | 8.2 | 4.4 | 2.7 | 8.1 | 11.1 | 68.7 | 54.9 | 72.0 |
| Lyerly CCD | 603 | 454 | 124 | 25.5 | 5.8 | 8.9 | 4.6 | 3.7 | 10.6 | 19.7 | 71.6 | 66.9 | 73.5 |
| Lyerly town | 123 | 88 | 33 | 25.2 | 7.4 | | | | | | | | |

Table 5. Disability Status: 2000—Con.

[Data based on a sample (except Tables 65-68). For information on confidentiality protection, coverage, sampling error, and nonsampling error, see Appendix G. For location of definitions, see "How to Use This Census Report"]

| State County County Subdivision Place | Civilian noninstitutionalized population with a disability | | | Percent of civilian noninstitutionalized population with specified disability | | | | | | | Percent employed of civilian noninstitutionalized population 21 to 64 years | | | |
|--|--|----------------|-------------------|---|---------|----------|--------|-----------|---|---------------------------------------|---|-------------------|---------------|--|
| | 5 years and over | 16 to 64 years | 65 years and over | 5 years and over | | | | | 16 years and over, going outside the home | 16 to 64 years, employment disability | Disability status | | | |
| | | | | Any disability | Sensory | Physical | Mental | Self-care | | | Total | With a disability | No disability | |
| Chattooga County—Con. | | | | | | | | | | | | | | |
| Menlo CCD | 744 | 522 | 222 | 28.0 | 5.2 | 14.7 | 5.0 | 4.5 | 10.1 | 20.9 | 78.7 | 70.3 | 82.2 | |
| Menlo city | 139 | 67 | 72 | 30.8 | 6.4 | 19.7 | 5.3 | 5.5 | 13.4 | 15.5 | 78.8 | 52.4 | 88.7 | |
| Summersville CCD | 2 430 | 1 599 | 768 | 27.0 | 6.5 | 14.4 | 8.4 | 4.7 | 11.7 | 18.2 | 68.0 | 52.2 | 74.1 | |
| Summersville city | 1 091 | 706 | 359 | 27.2 | 6.4 | 13.4 | 7.2 | 5.6 | 11.0 | 17.6 | 67.1 | 52.9 | 73.0 | |
| Trion CCD | 1 421 | 948 | 427 | 22.6 | 4.4 | 11.0 | 5.9 | 3.1 | 9.2 | 14.8 | 71.5 | 59.8 | 74.9 | |
| Trion town | 476 | 268 | 198 | 26.8 | 5.2 | 13.0 | 5.8 | 4.2 | 10.0 | 16.8 | 75.8 | 63.5 | 79.9 | |
| Cherokee County | 18 534 | 13 493 | 3 819 | 14.3 | 2.4 | 5.8 | 3.5 | 1.6 | 5.7 | 9.3 | 78.8 | 66.3 | 80.9 | |
| Ball Ground CCD | 1 120 | 771 | 311 | 23.1 | 4.6 | 10.5 | 4.7 | 2.5 | 8.4 | 14.7 | 78.8 | 63.9 | 83.1 | |
| Ball Ground city | 124 | 88 | 34 | 20.4 | 3.6 | 10.5 | 4.4 | 3.3 | 5.2 | 11.9 | 74.7 | 68.4 | 76.3 | |
| Nelson city (part) | 40 | 24 | 16 | 12.6 | 2.2 | 6.0 | 1.9 | 0.6 | 6.0 | 6.1 | 72.5 | 50.0 | 75.3 | |
| Canton CCD | 2 835 | 1 945 | 828 | 17.5 | 3.4 | 8.1 | 4.1 | 2.8 | 8.2 | 11.1 | 75.0 | 56.7 | 78.7 | |
| Canton city (part) | 1 091 | 744 | 338 | 16.4 | 3.6 | 7.1 | 3.3 | 2.6 | 9.4 | 9.3 | 75.8 | 46.0 | 81.1 | |
| Holly Springs CCD | 2 754 | 1 982 | 587 | 10.3 | 2.4 | 4.0 | 2.6 | 0.9 | 4.1 | 6.2 | 78.5 | 69.6 | 79.5 | |
| Canton city (part) | - | - | - | - | - | - | - | - | - | - | 56.3 | (X) | 56.3 | |
| Holly Springs city | 285 | 195 | 74 | 10.6 | 1.4 | 3.6 | 2.0 | 0.7 | 6.0 | 6.4 | 81.7 | 81.9 | 81.7 | |
| Woodstock city (part) | - | - | - | - | - | - | - | - | - | - | 100.0 | (X) | 100.0 | |
| Lathemtown CCD | 1 345 | 975 | 343 | 15.5 | 1.4 | 7.0 | 3.0 | 1.9 | 9.0 | 8.8 | 76.3 | 63.8 | 78.6 | |
| Waleska CCD | 1 450 | 1 064 | 298 | 27.0 | 2.7 | 10.0 | 5.5 | 3.1 | 10.7 | 19.8 | 72.2 | 62.3 | 76.1 | |
| Waleska city | 124 | 106 | 11 | 22.3 | 3.8 | 5.8 | 7.6 | 0.9 | 10.6 | 10.0 | 62.2 | 51.7 | 65.9 | |
| Woodstock CCD | 9 030 | 6 756 | 1 452 | 13.4 | 2.2 | 5.2 | 3.5 | 1.3 | 4.7 | 9.1 | 80.6 | 69.4 | 82.3 | |
| Mountain Park city (part) | 3 | 3 | - | 50.0 | - | - | 50.0 | - | 50.0 | - | - | - | - | |
| Woodstock city (part) | 1 259 | 853 | 303 | 14.4 | 2.0 | 6.0 | 3.5 | 1.6 | 4.2 | 8.8 | 83.3 | 76.3 | 84.3 | |
| Clarke County | 15 158 | 11 021 | 3 355 | 16.1 | 2.7 | 6.3 | 4.9 | 2.0 | 6.5 | 8.4 | 70.4 | 56.5 | 73.2 | |
| Athens CCD | 10 882 | 7 933 | 2 498 | 15.1 | 2.6 | 5.8 | 4.8 | 1.9 | 6.0 | 7.5 | 69.2 | 57.5 | 71.3 | |
| Athens-Clarke County (balance) (part) | 10 882 | 7 933 | 2 498 | 15.1 | 2.6 | 5.8 | 4.8 | 1.9 | 6.0 | 7.5 | 69.2 | 57.5 | 71.3 | |
| Bogart CCD | 1 487 | 1 161 | 249 | 14.7 | 2.6 | 5.6 | 3.0 | 1.9 | 5.6 | 9.7 | 78.4 | 62.1 | 81.3 | |
| Athens-Clarke County (balance) (part) | 1 461 | 1 141 | 243 | 14.7 | 2.5 | 5.5 | 3.0 | 1.9 | 5.5 | 9.6 | 78.4 | 62.7 | 81.1 | |
| Bogart town (part) | 21 | 18 | 3 | 19.8 | 1.9 | 11.3 | 4.7 | 2.8 | 12.9 | 16.0 | 80.8 | 38.9 | 93.3 | |
| Winterville CCD | 2 789 | 1 927 | 608 | 22.4 | 3.7 | 9.2 | 6.8 | 2.5 | 10.8 | 13.5 | 70.7 | 49.3 | 76.7 | |
| Athens-Clarke County (balance) (part) | 2 678 | 1 855 | 573 | 23.4 | 3.8 | 9.4 | 7.1 | 2.5 | 11.3 | 13.9 | 69.6 | 49.1 | 75.7 | |
| Winterville city | 111 | 72 | 35 | 11.6 | 1.8 | 6.7 | 3.1 | 1.8 | 5.4 | 7.7 | 83.7 | 54.5 | 87.2 | |
| Clay County | 870 | 517 | 317 | 28.3 | 5.8 | 13.6 | 7.6 | 5.0 | 13.5 | 16.0 | 63.8 | 43.8 | 71.4 | |
| Bluffton CCD | 195 | 96 | 95 | 22.2 | 4.1 | 15.5 | 5.3 | 4.7 | 10.1 | 12.1 | 81.0 | 57.9 | 86.5 | |
| Bluffton town | 32 | 18 | 12 | 32.7 | 6.1 | 23.5 | 7.1 | 4.1 | 11.1 | 14.5 | 77.4 | 52.9 | 88.9 | |
| Fort Gaines city (part) | 15 | 7 | 8 | 19.2 | 9.0 | 12.8 | 6.4 | 7.7 | 10.0 | - | 76.3 | - | 92.3 | |
| Fort Gaines CCD | 675 | 421 | 222 | 30.8 | 6.5 | 12.9 | 8.5 | 5.2 | 14.9 | 17.5 | 56.6 | 40.2 | 63.9 | |
| Fort Gaines city (part) | 249 | 156 | 88 | 29.5 | 6.8 | 12.7 | 9.4 | 5.8 | 13.4 | 18.1 | 57.2 | 42.8 | 64.1 | |
| Clayton County | 38 993 | 30 503 | 6 125 | 18.3 | 2.7 | 6.6 | 4.0 | 2.1 | 9.2 | 13.4 | 75.0 | 59.7 | 78.8 | |
| College Park CCD | 1 890 | 1 629 | 151 | 17.3 | 1.8 | 3.9 | 2.2 | 1.5 | 7.3 | 16.2 | 77.1 | 72.1 | 78.3 | |
| College Park city (part) | 264 | 251 | 3 | 19.6 | 0.6 | 1.6 | 2.2 | 0.7 | 4.9 | 23.2 | 84.1 | 90.9 | 81.9 | |
| Forest Park city (part) | - | - | - | (X) | (X) | (X) | (X) | (X) | (X) | (X) | (X) | (X) | (X) | |
| Forest Park-Morrow CCD | 15 613 | 11 894 | 2 775 | 19.9 | 3.4 | 7.8 | 4.7 | 2.6 | 10.4 | 14.2 | 71.9 | 55.5 | 76.4 | |
| Conley CDP | 1 171 | 854 | 206 | 20.6 | 4.5 | 9.3 | 5.6 | 3.1 | 11.8 | 13.5 | 67.1 | 50.8 | 72.2 | |
| Forest Park city (part) | 4 095 | 2 920 | 927 | 21.6 | 3.9 | 8.3 | 5.0 | 2.9 | 11.6 | 14.2 | 66.8 | 52.4 | 71.1 | |
| Lake City city | 441 | 353 | 88 | 18.1 | 3.2 | 9.6 | 3.0 | 1.8 | 9.2 | 13.7 | 69.8 | 54.4 | 74.1 | |
| Morrow city | 959 | 713 | 246 | 20.9 | 2.9 | 7.3 | 3.7 | 2.0 | 10.4 | 15.6 | 73.6 | 55.4 | 79.7 | |
| Jonesboro CCD | 9 990 | 7 648 | 1 843 | 17.3 | 2.8 | 6.1 | 3.9 | 1.8 | 7.8 | 12.6 | 77.3 | 63.9 | 80.4 | |
| Bonanza CDP | 493 | 412 | 59 | 19.3 | 3.2 | 3.8 | 2.3 | 2.1 | 6.4 | 17.8 | 77.8 | 66.4 | 81.2 | |
| Irondale CDP | 1 021 | 775 | 161 | 14.8 | 3.0 | 5.4 | 3.5 | 1.9 | 6.8 | 11.0 | 78.5 | 54.5 | 83.1 | |
| Jonesboro city | 783 | 545 | 211 | 22.8 | 4.4 | 10.1 | 7.1 | 3.5 | 12.4 | 16.4 | 73.0 | 60.9 | 76.8 | |
| Lovejoy city | 321 | 269 | 37 | 25.3 | 2.5 | 9.1 | 3.8 | 2.6 | 11.7 | 21.0 | 74.8 | 60.6 | 80.1 | |
| Riverdale CCD | 11 500 | 9 332 | 1 356 | 17.3 | 2.1 | 5.9 | 3.7 | 1.8 | 9.3 | 12.7 | 76.2 | 59.7 | 80.2 | |
| Riverdale city | 2 147 | 1 732 | 277 | 19.5 | 2.7 | 6.0 | 4.3 | 1.5 | 10.8 | 14.7 | 73.5 | 54.4 | 78.9 | |
| Clinch County | 1 632 | 1 045 | 495 | 26.8 | 7.4 | 16.7 | 10.0 | 4.9 | 12.1 | 17.4 | 64.3 | 41.3 | 72.8 | |
| Fargo CCD | 459 | 280 | 162 | 30.4 | 9.2 | 19.1 | 12.3 | 8.3 | 15.1 | 18.0 | 67.2 | 41.8 | 78.5 | |
| Du Pont town (part) | 5 | - | 5 | 71.4 | - | 71.4 | 42.9 | - | - | - | - | (X) | - | |
| Fargo city | 122 | 79 | 37 | 34.6 | 12.7 | 17.6 | 12.5 | 8.5 | 14.2 | 21.8 | 64.4 | 49.3 | 72.9 | |
| Homerville city (part) | 188 | 106 | 71 | 30.7 | 8.5 | 18.4 | 13.1 | 6.0 | 16.3 | 15.3 | 62.9 | 45.9 | 70.5 | |
| Homerville CCD | 1 173 | 765 | 333 | 25.7 | 6.8 | 16.0 | 9.2 | 3.8 | 11.2 | 17.2 | 63.4 | 41.2 | 71.2 | |
| Argyle town | 37 | 32 | 5 | 27.0 | 3.6 | 22.6 | 13.9 | 5.8 | 8.5 | 10.7 | 56.1 | 37.5 | 65.2 | |
| Du Pont town (part) | 40 | 18 | 19 | 28.8 | 11.5 | 20.1 | 10.1 | 9.4 | 21.2 | 12.2 | 59.2 | 31.3 | 66.7 | |
| Homerville city (part) | 498 | 253 | 216 | 29.5 | 8.1 | 18.4 | 10.3 | 4.8 | 10.7 | 17.0 | 61.1 | 39.7 | 69.1 | |
| Cobb County | 82 986 | 61 071 | 16 791 | 14.8 | 2.2 | 4.9 | 3.4 | 1.5 | 6.6 | 9.9 | 79.3 | 69.1 | 81.0 | |
| Acworth-Kennesaw CCD | 15 765 | 11 686 | 2 896 | 12.7 | 2.0 | 4.2 | 3.1 | 1.2 | 5.5 | 8.3 | 79.8 | 71.6 | 81.0 | |
| Acworth city | 1 927 | 1 399 | 413 | 15.9 | 2.6 | 5.5 | 4.3 | 1.2 | 8.9 | 10.5 | 81.1 | 66.5 | 83.8 | |
| Kennesaw city | 3 013 | 2 296 | 570 | 15.3 | 2.0 | 5.8 | 3.1 | 1.7 | 6.5 | 9.0 | 80.2 | 71.9 | 81.7 | |
| Marietta city (part) | 128 | 110 | 18 | 12.8 | 2.4 | 4.6 | 1.8 | 2.3 | 1.8 | 8.3 | 76.9 | 84.8 | 75.6 | |
| Austell CCD | 4 936 | 3 369 | 1 240 | 19.4 | 3.1 | 7.9 | 5.2 | 2.3 | 8.9 | 11.6 | 78.7 | 59.8 | 82.9 | |
| Austell city (part) | 1 193 | 872 | 245 | 25.8 | 4.4 | 10.1 | 6.4 | 2.8 | 11.8 | 16.4 | 73.2 | 60.1 | 78.1 | |
| Mableton CDP (part) | 160 | 81 | 79 | 15.6 | 3.2 | 11.2 | 6.0 | 2.6 | 8.9 | 7.2 | 81.0 | 33.3 | 87.4 | |
| Powder Springs city (part) | - | - | - | (X) | (X) | (X) | (X) | (X) | (X) | (X) | (X) | (X) | (X) | |
| Fair Oaks CCD | 5 581 | 4 246 | 1 038 | 25.2 | 4.1 | 8.3 | 4.8 | 2.6 | 13.4 | 18.8 | 72.3 | 65.7 | 74.7 | |
| Fair Oaks CDP (part) | 1 792 | 1 530 | 207 | 30.8 | 3.5 | 7.2 | 4.8 | 2.1 | 16.2 | 26.7 | 68.1 | 67.8 | 68.2 | |
| Marietta city (part) | 109 | 109 | - | 12.4 | - | 4.4 | 2.4 | 0.9 | 4.9 | 11.7 | 75.3 | 44.0 | 81.5 | |
| Smyrna city (part) | 133 | 102 | 22 | 34.5 | 5.2 | 6.2 | 4.4 | 2.9 | 27.9 | 22.3 | 71.7 | 63.7 | 76.7 | |
| Mableton CCD | 7 661 | 5 661 | 1 702 | 20.0 | 3.1 | 6.9 | 4.3 | 2.0 | 10.0 | 13.7 | 77.7 | 65.7 | 80.9 | |
| Austell city (part) | 37 | 20 | 17 | 13.1 | - | 11.0 | - | - | - | 3.0 | 82.9 | 70.0 | 84.4 | |
| Mableton CDP (part) | 5 581 | 3 825 | 1 509 | 21.7 | 3.7 | 8.3 | 4.9 | 2.3 | 10.5 | 13.6 | 77.6 | 64.4 | 81.2 | |
| Smyrna city (part) | 17 | 8 | 9 | 2.7 | 1.4 | 1.4 | - | 1.4 | 1.6 | 1.5 | 82.6 | 100.0 | 82.3 | |
| Marietta CCD | 18 046 | 13 609 | 3 760 | 17.4 | 2.3 | 5.6 | 3.4 | 1.8 | 7.7 | 12.3 | 78.3 | 69.1 | 80.2 | |
| Fair Oaks CDP (part) | 652 | 607 | 45 | 32.7 | 1.8 | 7.8 | 3.8 | 0.6 | 16.5 | 27.0 | 70.1 | 70.7 | 69.7 | |
| Marietta city (part) | 9 250 | 6 906 | 2 026 | 18.4 | 2.6 | 5.7 | 3.8 | 2.1 | 8.5 | 12.9 | 77.9 | 69.1 | 79.7 | |
| Northeast Cobb CCD | 13 857 | 9 658 | 2 826 | 9.8 | 1.6 | 3.2 | 2.7 | 1.0 | 3.7 | 5.8 | 79.9 | 71.7 | 80.8 | |
| Marietta city (part) | - | - | - | (X) | (X) | (X) | (X) | (X) | (X) | (X) | (X) | (X) | (X) | |
| Smyrna city (part) | 104 | 104 | - | 19.2 | - | 3.5 | - | 3.1 | 11.3 | 21.4 | 59.4 | 40.6 | 65.2 | |
| Powder Springs CCD | 4 672 | 3 619 | 702 | 16.1 | 2.4 | 4.9 | 3.6 | 1.5 | 8.7 | 12.3 | 81.3 | 67.7 | 84.2 | |
| Austell city (part) | - | - | - | - | - | - | - | - | - | - | 100.0 | (X) | 100.0 | |
| Powder Springs city (part) | 1 872 | 1 454 | 237 | 16.0 | 2.0 | 4.8 | 3.9 | 1.6 | 10.3 | 13.3 | 80.7 | 68.3 | 83.5 | |

Table 5. Disability Status: 2000—Con.

[Data based on a sample (except Tables 65-68). For information on confidentiality protection, coverage, sampling error, and nonsampling error, see Appendix G. For location of definitions, see "How to Use This Census Report"]

| State County County Subdivision Place | Civilian noninstitutionalized population with a disability | | | Percent of civilian noninstitutionalized population with specified disability | | | | | | | Percent employed of civilian noninstitutionalized population 21 to 64 years | | | |
|--|--|----------------|-------------------|---|---------|----------|--------|-----------|---|---------------------------------------|---|-------------------|---------------|--|
| | 5 years and over | 16 to 64 years | 65 years and over | 5 years and over | | | | | 16 years and over, going outside the home | 16 to 64 years, employment disability | Total | Disability status | | |
| | | | | Any disability | Sensory | Physical | Mental | Self-care | | | | With a disability | No disability | |
| Cobb County—Con. | | | | | | | | | | | | | | |
| Smyrna CCD | 9 507 | 6 958 | 2 077 | 18.4 | 2.4 | 6.2 | 4.0 | 2.2 | 8.6 | 12.3 | 78.0 | 67.8 | 80.2 | |
| Mableton CDP (part) | 123 | 55 | 10 | 17.0 | 1.0 | 6.8 | 7.7 | 2.9 | 4.2 | 1.3 | 75.1 | 43.8 | 79.0 | |
| Marietta city (part) | 117 | 117 | - | 10.2 | - | 2.2 | 1.7 | - | 3.1 | 9.3 | 81.9 | 76.8 | 82.4 | |
| Smyrna city (part) | 6 109 | 4 389 | 1 417 | 19.0 | 2.5 | 6.4 | 4.3 | 2.4 | 8.3 | 12.5 | 78.7 | 68.6 | 80.8 | |
| Vinings CCD | 2 961 | 2 265 | 550 | 12.7 | 2.0 | 3.1 | 1.9 | 0.6 | 3.8 | 8.8 | 85.9 | 79.4 | 86.7 | |
| Mableton CDP (part) | - | - | - | (X) | (X) | (X) | (X) | (X) | (X) | (X) | (X) | (X) | (X) | |
| Smyrna city (part) | 640 | 487 | 119 | 14.8 | 3.8 | 4.1 | 1.9 | 0.5 | 6.0 | 9.1 | 82.7 | 74.9 | 83.9 | |
| Vinings CDP | 1 050 | 805 | 209 | 11.5 | 1.6 | 2.7 | 1.6 | 0.6 | 2.0 | 8.1 | 86.2 | 83.8 | 86.5 | |
| Coffee County | 7 680 | 5 331 | 1 906 | 23.1 | 4.7 | 11.5 | 7.2 | 4.3 | 11.9 | 13.8 | 67.6 | 47.3 | 74.1 | |
| Ambrose CCD | 1 030 | 743 | 259 | 23.7 | 4.3 | 11.1 | 5.9 | 3.4 | 11.3 | 15.2 | 72.2 | 59.7 | 76.4 | |
| Ambrose city | 72 | 47 | 18 | 24.2 | 6.0 | 11.7 | 4.7 | 1.0 | 6.4 | 17.1 | 77.4 | 54.8 | 83.8 | |
| Broxton CCD | 787 | 519 | 234 | 25.1 | 5.4 | 13.3 | 7.9 | 4.4 | 11.0 | 15.5 | 69.2 | 49.4 | 75.9 | |
| Broxton city | 403 | 262 | 115 | 31.0 | 7.3 | 16.5 | 9.8 | 6.1 | 13.1 | 20.3 | 61.9 | 50.0 | 67.8 | |
| Douglas CCD | 4 453 | 3 041 | 1 119 | 21.7 | 4.6 | 11.0 | 7.3 | 4.5 | 11.2 | 12.9 | 66.8 | 44.0 | 73.5 | |
| Douglas city | 2 288 | 1 441 | 707 | 24.9 | 4.9 | 13.4 | 8.4 | 5.9 | 13.1 | 14.7 | 63.1 | 42.1 | 70.2 | |
| Nicholls CCD | 777 | 560 | 167 | 27.4 | 6.1 | 13.8 | 9.0 | 5.1 | 14.6 | 15.4 | 64.0 | 45.0 | 72.0 | |
| Nicholls city | 282 | 190 | 80 | 30.8 | 8.3 | 16.8 | 10.9 | 6.6 | 14.2 | 16.7 | 58.2 | 38.8 | 67.2 | |
| West Green CCD | 633 | 468 | 127 | 26.3 | 3.9 | 11.2 | 6.3 | 2.7 | 16.4 | 15.6 | 67.4 | 49.4 | 74.7 | |
| Colquitt County | 9 663 | 6 529 | 2 788 | 25.5 | 5.4 | 11.2 | 6.4 | 3.7 | 11.7 | 16.8 | 69.4 | 52.0 | 75.9 | |
| Berlin-Ellenton CCD | 777 | 542 | 209 | 28.8 | 3.0 | 13.1 | 4.0 | 2.0 | 9.5 | 19.3 | 69.9 | 58.6 | 74.6 | |
| Berlin town | 124 | 60 | 50 | 25.0 | 3.4 | 15.1 | 7.7 | 2.4 | 12.9 | 9.5 | 68.8 | 56.9 | 71.9 | |
| Ellenton town | 124 | 105 | 17 | 12.1 | 2.3 | 11.9 | 2.3 | 2.3 | 18.8 | 32.8 | 61.8 | 31.5 | 82.7 | |
| Doerun CCD | 662 | 435 | 211 | 26.8 | 5.8 | 11.7 | 7.4 | 4.8 | 13.5 | 17.7 | 68.2 | 49.8 | 75.2 | |
| Doerun city | 279 | 167 | 101 | 34.1 | 6.6 | 17.4 | 6.4 | 5.6 | 16.8 | 22.2 | 67.7 | 47.7 | 78.6 | |
| Funston CCD | 1 286 | 908 | 305 | 24.8 | 5.6 | 8.8 | 5.5 | 3.1 | 11.5 | 16.3 | 73.3 | 56.7 | 79.7 | |
| Funston town | 105 | 85 | 20 | 25.3 | 3.6 | 7.0 | 2.7 | 0.7 | 9.3 | 26.1 | 71.8 | 60.5 | 77.2 | |
| Moultrie city (part) | 43 | 7 | 36 | 28.3 | 5.9 | 9.2 | 8.6 | 4.6 | 13.2 | - | 70.7 | - | 77.3 | |
| Moultrie CCD | 5 967 | 3 920 | 1 836 | 25.4 | 5.5 | 11.5 | 6.9 | 4.1 | 12.1 | 16.4 | 68.9 | 49.5 | 75.9 | |
| Moultrie city (part) | 3 434 | 2 186 | 1 123 | 28.1 | 6.1 | 12.8 | 8.1 | 4.9 | 14.2 | 17.8 | 68.0 | 45.0 | 77.5 | |
| Riverside town | 10 | 7 | 3 | 17.9 | 5.4 | 8.9 | 3.6 | 3.6 | - | 8.6 | 70.6 | 57.1 | 74.1 | |
| Norman Park CCD | 971 | 724 | 227 | 24.7 | 5.5 | 10.8 | 6.1 | 2.1 | 9.7 | 17.1 | 68.2 | 56.4 | 72.5 | |
| Norman Park city | 188 | 129 | 57 | 24.7 | 6.3 | 15.1 | 7.8 | 3.2 | 9.0 | 14.3 | 70.5 | 42.5 | 78.8 | |
| Omega city (part) | - | - | - | (X) | (X) | (X) | (X) | (X) | (X) | (X) | (X) | (X) | (X) | |
| Columbia County | 12 779 | 8 573 | 3 183 | 15.6 | 3.0 | 6.2 | 3.8 | 1.8 | 6.1 | 9.6 | 76.7 | 64.1 | 79.0 | |
| Appling CCD | 1 321 | 828 | 390 | 21.4 | 4.3 | 8.6 | 5.3 | 2.6 | 9.8 | 12.9 | 72.3 | 55.4 | 76.6 | |
| Evans CCD | 7 876 | 5 072 | 2 097 | 13.3 | 2.6 | 5.4 | 3.4 | 1.6 | 5.1 | 7.9 | 78.7 | 66.4 | 80.5 | |
| Evans CDP | 2 724 | 1 583 | 885 | 16.9 | 4.0 | 7.3 | 4.6 | 2.2 | 6.4 | 9.8 | 78.4 | 65.4 | 80.6 | |
| Martinez CDP | 3 357 | 2 279 | 801 | 13.2 | 2.3 | 5.5 | 3.6 | 1.8 | 4.4 | 7.8 | 79.6 | 68.6 | 81.2 | |
| Harlem CCD | 3 582 | 2 673 | 696 | 21.8 | 3.9 | 8.2 | 4.6 | 2.2 | 8.2 | 14.9 | 71.0 | 62.5 | 73.7 | |
| Grovetown city | 1 145 | 930 | 143 | 21.5 | 3.9 | 6.9 | 3.6 | 1.8 | 9.9 | 16.6 | 69.0 | 67.6 | 69.6 | |
| Harlem city | 417 | 277 | 109 | 25.6 | 4.4 | 10.2 | 5.3 | 3.6 | 10.0 | 18.2 | 67.4 | 58.1 | 70.9 | |
| Cook County | 3 356 | 1 994 | 1 155 | 23.4 | 6.0 | 13.6 | 7.4 | 4.2 | 10.2 | 13.0 | 69.0 | 46.7 | 75.4 | |
| Adel-Sparks CCD | 2 911 | 1 712 | 1 014 | 23.4 | 5.8 | 13.5 | 7.5 | 4.1 | 10.1 | 13.0 | 69.2 | 47.0 | 75.4 | |
| Adel city | 1 195 | 732 | 370 | 25.3 | 6.9 | 15.0 | 7.4 | 5.1 | 11.7 | 14.5 | 65.3 | 38.4 | 74.8 | |
| Cecil town | 62 | 22 | 39 | 28.3 | 5.0 | 21.0 | 9.1 | 5.9 | 13.9 | 11.0 | 70.6 | 31.8 | 80.5 | |
| Sparks town | 395 | 248 | 121 | 24.8 | 4.2 | 12.3 | 6.6 | 2.6 | 10.2 | 17.0 | 69.8 | 51.1 | 76.2 | |
| Lenox CCD | 445 | 282 | 141 | 23.7 | 7.2 | 14.5 | 6.5 | 5.2 | 11.3 | 13.2 | 68.3 | 44.6 | 75.4 | |
| Lenox town | 259 | 173 | 77 | 32.2 | 7.5 | 18.9 | 7.0 | 6.6 | 15.9 | 18.9 | 63.7 | 50.9 | 70.7 | |
| Coweta County | 13 440 | 9 219 | 3 280 | 16.5 | 3.2 | 7.2 | 3.8 | 2.0 | 7.0 | 10.3 | 76.9 | 61.0 | 80.0 | |
| Grantville CCD | 785 | 515 | 215 | 22.5 | 5.4 | 12.0 | 5.6 | 2.6 | 7.5 | 12.9 | 69.2 | 46.9 | 76.0 | |
| Corinth town (part) | 8 | 8 | - | 100.0 | - | 62.5 | 37.5 | 37.5 | 37.5 | 62.5 | 37.5 | 37.5 | (X) | |
| Grantville city | 324 | 223 | 71 | 27.5 | 5.9 | 13.7 | 9.9 | 3.7 | 9.8 | 16.5 | 63.5 | 42.2 | 71.8 | |
| Moreland CCD | 475 | 321 | 126 | 15.4 | 3.6 | 8.4 | 3.8 | 2.5 | 7.4 | 8.7 | 71.6 | 47.8 | 76.1 | |
| Moreland town | 75 | 44 | 27 | 21.2 | 4.8 | 13.9 | 5.9 | 3.4 | 10.2 | 8.6 | 76.4 | 57.5 | 80.8 | |
| Newnan CCD | 10 789 | 7 384 | 2 589 | 16.9 | 3.2 | 7.2 | 3.8 | 2.1 | 7.1 | 10.5 | 77.0 | 61.9 | 80.0 | |
| East Newnan CDP | 482 | 276 | 206 | 33.4 | 11.6 | 16.2 | 6.7 | 5.5 | 15.5 | 23.9 | 64.9 | 47.7 | 72.7 | |
| Newnan city | 3 175 | 2 160 | 852 | 22.6 | 3.4 | 10.5 | 5.3 | 3.1 | 10.4 | 13.3 | 72.9 | 52.3 | 78.9 | |
| Palmetto city (part) | 19 | 19 | - | 5.9 | - | 3.1 | - | - | - | 7.7 | 68.6 | 47.4 | 70.6 | |
| Sharpsburg town (part) | - | - | - | (X) | (X) | (X) | (X) | (X) | (X) | (X) | (X) | (X) | (X) | |
| Senoia CCD | 1 391 | 999 | 350 | 12.8 | 2.6 | 5.3 | 2.8 | 1.5 | 6.1 | 8.3 | 79.9 | 66.0 | 82.0 | |
| Haralson town (part) | 23 | 19 | 4 | 18.5 | 4.0 | 4.0 | 1.6 | 3.2 | 5.9 | 14.6 | 76.5 | 55.6 | 82.1 | |
| Senoia city | 244 | 166 | 75 | 15.5 | 3.2 | 6.2 | 3.9 | 2.0 | 9.1 | 9.5 | 75.3 | 63.8 | 77.5 | |
| Sharpsburg town (part) | 57 | 48 | 9 | 20.6 | 4.0 | 11.9 | 2.9 | - | 6.8 | 12.9 | 83.7 | 57.8 | 91.7 | |
| Turin town | 25 | 6 | 19 | 15.8 | 3.2 | 11.4 | 1.3 | 3.2 | 9.9 | 4.9 | 69.9 | 50.0 | 71.4 | |
| Crawford County | 2 253 | 1 630 | 517 | 19.4 | 3.0 | 9.0 | 5.4 | 3.0 | 10.3 | 13.1 | 68.2 | 45.8 | 74.3 | |
| Roberta CCD | 795 | 533 | 234 | 24.0 | 4.0 | 10.3 | 5.3 | 4.1 | 13.9 | 15.4 | 64.1 | 44.2 | 71.0 | |
| Roberta city | 156 | 89 | 58 | 24.6 | 3.2 | 11.4 | 5.7 | 3.6 | 15.2 | 12.7 | 60.9 | 39.1 | 68.2 | |
| Zenith CCD | 1 458 | 1 097 | 283 | 17.5 | 2.7 | 8.5 | 5.5 | 2.6 | 8.9 | 12.2 | 69.7 | 46.5 | 75.4 | |
| Crisp County | 5 357 | 3 637 | 1 441 | 26.9 | 4.6 | 12.9 | 7.6 | 4.5 | 13.5 | 17.1 | 67.7 | 50.5 | 74.7 | |
| Arabi CCD | 429 | 290 | 118 | 28.6 | 4.1 | 15.8 | 7.7 | 4.8 | 14.2 | 15.8 | 65.2 | 48.4 | 72.1 | |
| Arabi town | 123 | 85 | 38 | 29.7 | 3.6 | 10.9 | 5.3 | 6.8 | 21.9 | 23.8 | 64.6 | 46.3 | 74.1 | |
| Cordele CCD | 4 928 | 3 347 | 1 323 | 26.8 | 4.6 | 12.7 | 7.6 | 4.5 | 13.5 | 17.2 | 67.9 | 50.6 | 74.9 | |
| Cordele city | 2 904 | 1 898 | 833 | 28.7 | 5.1 | 14.4 | 8.4 | 5.0 | 14.3 | 18.1 | 61.8 | 44.7 | 69.8 | |
| Dade County | 3 014 | 1 915 | 908 | 21.3 | 4.3 | 10.6 | 6.0 | 2.4 | 7.9 | 11.0 | 70.3 | 44.0 | 77.0 | |
| Lookout Mountain CCD | 544 | 387 | 146 | 17.4 | 4.1 | 6.9 | 3.7 | 1.1 | 6.4 | 8.5 | 71.3 | 58.8 | 74.3 | |
| Sand Mountain CCD | 957 | 634 | 258 | 25.4 | 3.6 | 11.8 | 7.4 | 3.3 | 9.1 | 15.0 | 64.4 | 33.6 | 74.7 | |
| Valley CCD | 1 513 | 894 | 504 | 20.9 | 4.7 | 11.6 | 6.3 | 2.6 | 8.0 | 10.1 | 72.9 | 45.3 | 79.2 | |
| Trenton city | 453 | 310 | 126 | 25.1 | 4.8 | 12.7 | 5.5 | 2.4 | 12.7 | 16.0 | 73.2 | 44.8 | 83.7 | |
| Dawson County | 3 028 | 2 388 | 458 | 20.5 | 3.2 | 6.7 | 4.5 | 1.6 | 9.0 | 15.0 | 75.2 | 65.7 | 77.8 | |
| Dawsonville CCD | 847 | 653 | 165 | 19.9 | 3.6 | 8.7 | 4.7 | 1.4 | 8.7 | 13.2 | 70.4 | 57.1 | 74.3 | |
| Dawsonville city | 149 | 108 | 29 | 30.0 | 5.6 | 13.9 | 8.1 | 1.8 | 17.4 | 24.1 | 64.0 | 60.2 | 65.6 | |
| Juno CCD | 2 181 | 1 735 | 293 | 20.7 | 3.0 | 5.8 | 4.4 | 1.6 | 9.1 | 15.8 | 77.1 | 69.3 | 79.2 | |

Table 5. Disability Status: 2000—Con.

[Data based on a sample (except Tables 65-68). For information on confidentiality protection, coverage, sampling error, and nonsampling error, see Appendix G. For location of definitions, see "How to Use This Census Report"]

| State County County Subdivision Place | Civilian noninstitutionalized population with a disability | | | Percent of civilian noninstitutionalized population with specified disability | | | | | | | Percent employed of civilian noninstitutionalized population 21 to 64 years | | |
|--|--|----------------|-------------------|---|---------|----------|--------|-----------|---|---------------------------------------|---|-------------------|---------------|
| | 5 years and over | 16 to 64 years | 65 years and over | 5 years and over | | | | | 16 years and over, going outside the home | 16 to 64 years, employment disability | Disability status | | |
| | | | | Any disability | Sensory | Physical | Mental | Self-care | | | Total | With a disability | No disability |
| Decatur County | 6 064 | 3 917 | 1 841 | 23.9 | 4.7 | 11.4 | 6.0 | 3.5 | 11.4 | 14.7 | 68.5 | 47.6 | 75.1 |
| Attapulgus CCD | 621 | 409 | 152 | 21.8 | 3.8 | 9.2 | 6.7 | 3.3 | 12.7 | 11.8 | 62.2 | 41.1 | 68.4 |
| Attapulgus city | 119 | 67 | 48 | 25.5 | 7.1 | 13.7 | 6.9 | 2.6 | 14.8 | 13.9 | 64.3 | 60.3 | 65.6 |
| Bainbridge CCD | 3 535 | 2 239 | 1 120 | 24.3 | 5.3 | 12.2 | 5.8 | 3.7 | 11.5 | 14.8 | 70.4 | 47.2 | 77.9 |
| Bainbridge city (part) | 2 546 | 1 605 | 841 | 25.2 | 5.4 | 12.0 | 5.8 | 3.8 | 12.3 | 16.0 | 69.7 | 46.5 | 77.8 |
| Brinson CCD | 734 | 492 | 207 | 27.2 | 4.8 | 12.8 | 6.2 | 3.9 | 12.1 | 18.0 | 68.1 | 55.7 | 72.8 |
| Brinson town | 52 | 34 | 16 | 24.6 | 7.1 | 5.7 | 2.4 | 3.8 | 14.6 | 13.1 | 68.8 | 29.0 | 81.4 |
| Climax CCD | 665 | 460 | 182 | 19.5 | 3.0 | 9.2 | 5.4 | 3.2 | 8.7 | 13.5 | 70.2 | 44.8 | 76.5 |
| Bainbridge city (part) | - | - | - | - | - | - | - | - | - | - | 76.4 | (X) | 76.4 |
| Climax city | 65 | 47 | 18 | 24.4 | 0.8 | 12.8 | 4.1 | 4.9 | 12.4 | 27.5 | 75.2 | 68.2 | 78.7 |
| Faceville CCD | 509 | 317 | 180 | 26.4 | 5.3 | 10.2 | 7.3 | 1.3 | 12.7 | 15.6 | 59.5 | 50.4 | 62.7 |
| DeKalb County | 105 844 | 79 763 | 21 211 | 17.3 | 2.3 | 5.8 | 3.7 | 2.1 | 9.2 | 11.7 | 76.7 | 63.4 | 79.5 |
| Atlanta-Decatur CCD | 60 100 | 44 760 | 12 599 | 18.1 | 2.4 | 6.4 | 4.1 | 2.2 | 10.0 | 11.7 | 75.2 | 59.6 | 78.8 |
| Atlanta city (part) | 6 201 | 4 390 | 1 587 | 22.2 | 3.2 | 9.3 | 5.2 | 3.5 | 11.8 | 13.2 | 71.4 | 51.9 | 76.6 |
| Avondale Estates city | 305 | 108 | 193 | 12.7 | 3.9 | 7.1 | 3.7 | 0.7 | 3.1 | 2.5 | 88.7 | 74.0 | 89.7 |
| Belvedere Park CDP | 4 046 | 3 273 | 549 | 23.0 | 3.0 | 6.7 | 5.0 | 2.9 | 14.3 | 18.0 | 72.1 | 60.0 | 76.5 |
| Candler-McAfee CDP | 6 038 | 4 719 | 1 013 | 23.1 | 3.2 | 8.1 | 5.5 | 2.6 | 12.9 | 15.2 | 65.6 | 51.0 | 70.6 |
| Clarkston city | 1 220 | 1 040 | 1 322 | 19.6 | 1.5 | 4.8 | 3.1 | 2.6 | 12.7 | 13.9 | 79.8 | 69.9 | 82.6 |
| Decatur city | 3 039 | 1 873 | 1 034 | 18.0 | 3.0 | 7.9 | 4.4 | 2.5 | 8.0 | 7.4 | 80.9 | 55.4 | 85.3 |
| Druid Hills CDP | 974 | 551 | 376 | 8.1 | 1.9 | 3.5 | 2.8 | 1.2 | 3.0 | 2.4 | 81.3 | 72.9 | 81.8 |
| Gresham Park CDP | 1 971 | 1 689 | 194 | 23.5 | 1.7 | 7.4 | 6.4 | 2.6 | 13.6 | 16.7 | 65.0 | 52.5 | 69.8 |
| North Decatur CDP (part) | 1 921 | 789 | 1 092 | 14.1 | 3.9 | 8.0 | 4.3 | 2.5 | 6.9 | 4.9 | 82.2 | 75.8 | 82.8 |
| North Druid Hills CDP | 2 631 | 1 136 | 1 441 | 14.7 | 3.8 | 6.9 | 4.5 | 2.2 | 7.4 | 4.2 | 82.6 | 72.3 | 83.6 |
| Panthersville CDP | 2 076 | 1 806 | 189 | 19.6 | 2.0 | 5.9 | 2.5 | 1.3 | 11.1 | 14.2 | 75.1 | 62.4 | 79.0 |
| Pine Lake city (part) | - | - | - | (X) | (X) | (X) | (X) | (X) | (X) | (X) | (X) | (X) | (X) |
| Redan CDP (part) | 1 921 | 1 550 | 265 | 13.9 | 1.5 | 3.5 | 2.9 | 1.6 | 7.2 | 9.6 | 75.6 | 58.2 | 78.8 |
| Scottdale CDP | 1 622 | 1 129 | 412 | 18.0 | 2.9 | 9.3 | 4.7 | 3.6 | 8.9 | 9.5 | 69.5 | 47.4 | 74.2 |
| Tucker CDP (part) | 216 | 127 | 78 | 17.1 | 2.9 | 9.4 | 5.2 | 1.7 | 6.9 | 8.3 | 74.2 | 78.0 | 73.6 |
| Chamblee-Doraville CCD | 21 560 | 17 215 | 3 699 | 18.0 | 2.2 | 4.8 | 2.8 | 1.9 | 8.7 | 13.6 | 76.9 | 69.7 | 78.5 |
| Chamblee city | 1 755 | 1 550 | 186 | 19.5 | 1.3 | 3.0 | 2.9 | 2.1 | 9.4 | 16.7 | 72.2 | 67.4 | 73.5 |
| Doraville city | 2 301 | 1 901 | 327 | 24.4 | 2.3 | 6.8 | 4.7 | 2.4 | 13.9 | 20.0 | 72.4 | 66.8 | 74.4 |
| Dunwoody CDP | 3 779 | 2 375 | 1 219 | 12.4 | 2.1 | 4.9 | 2.5 | 1.0 | 4.9 | 7.4 | 78.5 | 72.5 | 79.2 |
| North Atlanta CDP | 7 749 | 6 617 | 974 | 21.5 | 2.2 | 5.1 | 2.7 | 2.9 | 10.2 | 16.7 | 76.6 | 68.1 | 79.0 |
| Lithonia CCD | 10 381 | 8 330 | 1 312 | 15.5 | 1.8 | 4.3 | 2.8 | 1.9 | 8.7 | 12.3 | 79.3 | 67.8 | 81.7 |
| Lithonia city | 519 | 324 | 156 | 26.1 | 5.2 | 12.6 | 7.4 | 5.5 | 14.3 | 13.9 | 64.3 | 45.3 | 71.1 |
| Redan CDP (part) | 2 719 | 2 317 | 219 | 15.7 | 1.4 | 3.1 | 2.7 | 1.2 | 9.0 | 13.3 | 81.6 | 66.0 | 85.0 |
| Stone Mountain CCD | 6 431 | 4 976 | 1 018 | 16.7 | 2.2 | 5.5 | 4.1 | 1.7 | 8.8 | 11.3 | 77.4 | 62.6 | 80.5 |
| Pine Lake city (part) | 89 | 66 | 18 | 16.9 | 2.1 | 7.2 | 5.3 | 1.5 | 4.0 | 7.3 | 81.3 | 75.4 | 82.3 |
| Stone Mountain city | 1 276 | 960 | 251 | 20.5 | 2.8 | 7.2 | 4.7 | 1.9 | 10.0 | 13.2 | 78.4 | 62.2 | 82.6 |
| Tucker CCD | 7 372 | 4 482 | 2 583 | 13.6 | 2.6 | 5.7 | 3.7 | 1.7 | 6.4 | 7.1 | 81.5 | 69.8 | 83.0 |
| North Decatur CDP (part) | 39 | 18 | 21 | 8.5 | 2.2 | 6.5 | 3.5 | 5.4 | 6.4 | 6.0 | 80.1 | 50.0 | 82.0 |
| Tucker CDP (part) | 3 356 | 1 948 | 1 269 | 14.3 | 2.7 | 6.0 | 3.7 | 1.6 | 5.8 | 7.0 | 81.1 | 67.7 | 82.9 |
| Dodge County | 4 460 | 2 928 | 1 428 | 27.1 | 5.1 | 13.6 | 7.0 | 4.1 | 11.3 | 17.8 | 69.7 | 49.9 | 77.4 |
| Chauncey CCD | 450 | 306 | 132 | 25.7 | 4.4 | 14.0 | 5.5 | 5.7 | 10.7 | 17.3 | 69.4 | 47.2 | 77.7 |
| Chauncey town | 63 | 36 | 22 | 25.1 | 5.6 | 13.9 | 4.0 | 2.8 | 9.6 | 13.8 | 69.6 | 51.6 | 75.0 |
| Milan town (part) | 95 | 70 | 23 | 24.1 | 6.1 | 11.4 | 6.1 | 3.8 | 7.0 | 16.7 | 75.9 | 62.9 | 80.3 |
| Chester CCD | 386 | 236 | 142 | 23.4 | 4.1 | 11.6 | 6.5 | 3.7 | 10.1 | 13.2 | 66.1 | 37.3 | 74.2 |
| Chester town | 93 | 59 | 32 | 28.9 | 6.5 | 16.5 | 6.5 | 1.6 | 11.2 | 15.8 | 64.4 | 22.9 | 79.8 |
| Eastman CCD | 3 183 | 2 150 | 963 | 27.8 | 5.2 | 13.6 | 7.3 | 3.8 | 11.5 | 18.7 | 69.6 | 51.2 | 77.3 |
| Eastman city | 1 400 | 870 | 482 | 31.9 | 5.9 | 16.3 | 9.3 | 4.4 | 11.5 | 18.8 | 70.5 | 58.0 | 76.1 |
| Rhine CCD | 441 | 236 | 191 | 27.0 | 6.3 | 15.0 | 6.5 | 4.5 | 12.5 | 16.8 | 75.1 | 53.8 | 82.2 |
| Rhine town | 120 | 69 | 48 | 30.2 | 12.1 | 18.9 | 12.8 | 8.3 | 13.3 | 21.3 | 68.0 | 40.9 | 79.2 |
| Dooly County | 2 408 | 1 647 | 647 | 25.4 | 4.4 | 10.4 | 6.0 | 3.8 | 12.9 | 17.2 | 69.8 | 54.1 | 75.7 |
| Byromville CCD | 347 | 216 | 103 | 24.4 | 5.9 | 10.8 | 6.5 | 5.1 | 11.4 | 18.6 | 76.2 | 63.1 | 80.7 |
| Byromville town | 80 | 43 | 31 | 31.0 | 10.9 | 19.0 | 7.8 | 7.0 | 14.6 | 13.7 | 72.2 | 48.6 | 80.4 |
| Dooling town | 31 | 31 | - | 18.5 | 0.6 | 4.2 | 1.8 | 1.8 | 5.6 | 23.1 | 73.3 | 74.1 | 73.0 |
| Lilly city | 50 | 31 | 11 | 28.7 | 9.8 | 11.5 | 11.5 | 5.7 | 13.5 | 20.2 | 60.2 | 51.6 | 64.5 |
| Unadilla CCD | 951 | 628 | 294 | 30.1 | 4.8 | 13.4 | 7.3 | 4.6 | 13.8 | 19.1 | 65.7 | 54.6 | 71.0 |
| Pinehurst city | 108 | 62 | 45 | 33.9 | 7.8 | 21.3 | 12.9 | 9.4 | 14.5 | 14.9 | 67.0 | 32.8 | 83.1 |
| Unadilla city | 520 | 359 | 147 | 33.9 | 5.2 | 15.2 | 7.0 | 5.1 | 16.1 | 22.6 | 63.2 | 58.9 | 65.7 |
| Vienna CCD | 1 110 | 803 | 250 | 22.7 | 3.7 | 8.3 | 5.0 | 3.0 | 12.8 | 15.7 | 70.6 | 51.2 | 77.0 |
| Vienna city | 722 | 530 | 159 | 26.5 | 4.3 | 9.8 | 5.6 | 4.0 | 16.3 | 19.5 | 65.6 | 44.6 | 74.9 |
| Dougherty County | 20 642 | 13 954 | 5 435 | 24.1 | 4.3 | 10.5 | 6.6 | 3.9 | 12.2 | 14.5 | 66.5 | 48.1 | 72.6 |
| East Dougherty CCD | 7 714 | 5 500 | 1 680 | 24.8 | 4.0 | 10.4 | 6.6 | 4.1 | 13.0 | 16.2 | 62.5 | 48.3 | 68.0 |
| Albany city (part) | 5 012 | 3 667 | 1 022 | 25.9 | 3.8 | 10.3 | 6.9 | 4.8 | 15.7 | 17.2 | 56.3 | 45.7 | 61.1 |
| Putney CDP | 712 | 521 | 185 | 24.9 | 3.7 | 11.2 | 6.6 | 2.3 | 9.7 | 14.9 | 68.2 | 52.2 | 73.8 |
| West Dougherty CCD | 12 928 | 8 454 | 3 755 | 23.7 | 4.5 | 10.6 | 6.6 | 3.8 | 11.7 | 13.4 | 68.6 | 48.1 | 74.9 |
| Albany city (part) | 11 912 | 7 860 | 3 339 | 24.3 | 4.5 | 10.6 | 6.8 | 3.9 | 11.9 | 14.0 | 68.6 | 47.7 | 75.2 |
| Douglas County | 15 562 | 11 077 | 3 388 | 18.4 | 3.6 | 8.3 | 4.7 | 2.3 | 8.1 | 11.3 | 77.2 | 60.3 | 80.9 |
| Bill Arp CCD | 4 219 | 3 132 | 789 | 15.1 | 3.2 | 7.7 | 4.1 | 2.0 | 5.9 | 8.9 | 79.4 | 61.6 | 82.7 |
| Douglasville city (part) | 415 | 339 | 57 | 9.0 | 1.7 | 4.8 | 1.4 | 0.7 | 4.8 | 7.2 | 82.0 | 53.0 | 85.2 |
| Fairplay CCD | 821 | 462 | 266 | 16.2 | 3.3 | 8.6 | 4.8 | 2.5 | 7.6 | 8.3 | 76.8 | 51.6 | 80.4 |
| Lithia Springs-Douglasville CCD | 9 537 | 6 805 | 2 095 | 20.6 | 3.8 | 8.7 | 5.2 | 2.4 | 9.4 | 13.0 | 76.6 | 60.7 | 80.7 |
| Austell city (part) | 88 | 84 | 4 | 55.7 | 6.3 | 30.4 | 5.7 | 2.5 | 4.1 | 26.1 | 74.8 | 73.8 | 76.7 |
| Douglasville city (part) | 2 859 | 1 995 | 635 | 21.5 | 4.4 | 10.1 | 6.0 | 3.1 | 8.9 | 12.7 | 73.2 | 52.7 | 78.7 |
| Lithia Springs city | 545 | 324 | 199 | 26.3 | 7.3 | 12.4 | 7.2 | 3.9 | 12.8 | 15.1 | 69.0 | 53.0 | 73.9 |
| Winston CCD | 985 | 678 | 238 | 18.7 | 3.0 | 7.7 | 4.4 | 3.7 | 8.7 | 12.9 | 70.0 | 57.3 | 73.0 |
| Douglasville city (part) | 13 | 6 | 7 | 30.2 | 16.3 | 14.0 | - | 14.0 | - | 23.1 | 100.0 | 100.0 | 100.0 |
| Villa Rica city (part) | 49 | 41 | 8 | 25.7 | 7.9 | 11.5 | 4.2 | 11.5 | 8.5 | 24.3 | 78.3 | 58.8 | 84.4 |
| Early County | 3 035 | 1 852 | 1 066 | 27.1 | 5.5 | 12.5 | 6.9 | 4.3 | 15.1 | 15.6 | 68.5 | 46.2 | 76.7 |
| Blakely CCD | 2 129 | 1 271 | 769 | 27.7 | 5.2 | 12.6 | 6.8 | 4.5 | 15.6 | 16.2 | 68.8 | 46.1 | 77.5 |
| Blakely city | 1 495 | 833 | 605 | 30.8 | 5.2 | 15.4 | 7.2 | 5.6 | 18.0 | 17.9 | 65.4 | 42.1 | 75.7 |
| Damascus CCD | 389 | 257 | 121 | 24.8 | 6.5 | 12.4 | 7.1 | 5.0 | 13.4 | 14.9 | 66.1 | 39.9 | 75.7 |
| Arlington city (part) | 116 | 80 | 32 | 26.2 | 5.7 | 13.1 | 5.0 | 5.4 | 16.0 | 19.8 | 62.7 | 39.7 | 73.5 |
| Damascus town | 60 | 44 | 9 | 25.2 | 8.4 | 14.3 | | | | | | | |

Table 5. Disability Status: 2000—Con.

[Data based on a sample (except Tables 65-68). For information on confidentiality protection, coverage, sampling error, and nonsampling error, see Appendix G. For location of definitions, see "How to Use This Census Report"]

| State County County Subdivision Place | Civilian noninstitutionalized population with a disability | | | Percent of civilian noninstitutionalized population with specified disability | | | | | | | Percent employed of civilian noninstitutionalized population 21 to 64 years | | |
|--|---|-------------------|----------------------|--|---------|----------|--------|---------------|---|--|---|----------------------|------------------|
| | 5 years and over | 16 to 64 years | 65 years and over | 5 years and over | | | | | 16 years and over, going outside the home | 16 to 64 years, employment disability | Disability status | | |
| | | | | Any disability | Sensory | Physical | Mental | Self- care | | | Total | With a disability | No disability |
| Echols County | 783 | 556 | 199 | 22.4 | 4.8 | 10.4 | 4.8 | 2.0 | 8.8 | 16.7 | 71.4 | 47.2 | 78.4 |
| East Echols CCD | 310 | 221 | 83 | 19.9 | 3.7 | 8.9 | 5.1 | 2.0 | 7.5 | 16.5 | 69.7 | 43.1 | 76.8 |
| West Echols CCD | 473 | 335 | 116 | 24.5 | 5.7 | 11.6 | 4.7 | 2.0 | 9.9 | 16.9 | 72.9 | 50.2 | 79.7 |
| Effingham County | 6 195 | 4 252 | 1 495 | 18.0 | 3.3 | 8.4 | 5.2 | 2.0 | 7.4 | 10.7 | 73.4 | 54.4 | 77.6 |
| Guyton-Springfield CCD | 2 005 | 1 352 | 542 | 18.2 | 3.4 | 8.7 | 4.6 | 1.9 | 8.0 | 10.4 | 72.6 | 45.0 | 78.9 |
| Guyton city | 227 | 137 | 77 | 24.9 | 7.0 | 11.4 | 4.7 | 4.8 | 13.6 | 15.8 | 66.5 | 32.0 | 78.6 |
| Springfield city | 280 | 144 | 105 | 21.7 | 5.3 | 10.4 | 7.8 | 2.8 | 9.0 | 10.9 | 75.2 | 54.9 | 79.5 |
| Rincon CCD | 3 679 | 2 551 | 824 | 17.8 | 3.1 | 8.3 | 5.4 | 1.8 | 6.9 | 10.7 | 74.0 | 60.9 | 76.9 |
| Rincon city | 779 | 452 | 223 | 21.4 | 3.6 | 10.7 | 7.1 | 2.8 | 6.8 | 13.0 | 78.3 | 66.5 | 80.9 |
| Shawnee CCD | 511 | 349 | 129 | 18.8 | 5.0 | 8.1 | 5.7 | 3.4 | 8.2 | 11.8 | 71.3 | 43.1 | 77.4 |
| Elbert County | 4 723 | 3 044 | 1 456 | 24.9 | 5.1 | 13.2 | 6.0 | 5.9 | 11.8 | 14.2 | 68.7 | 45.0 | 76.6 |
| Bowman CCD | 682 | 426 | 236 | 21.8 | 6.7 | 11.7 | 5.2 | 4.0 | 10.9 | 10.7 | 70.7 | 46.6 | 77.0 |
| Bowman city | 204 | 95 | 105 | 24.3 | 6.7 | 13.6 | 7.6 | 4.2 | 12.8 | 10.9 | 71.9 | 42.2 | 79.1 |
| Coldwater Creek CCD | 532 | 365 | 147 | 20.3 | 3.7 | 10.3 | 5.2 | 3.4 | 9.6 | 15.2 | 70.5 | 45.4 | 77.4 |
| Elberton CCD | 3 509 | 2 253 | 1 073 | 26.5 | 5.0 | 14.1 | 6.4 | 6.8 | 12.5 | 14.9 | 67.8 | 44.6 | 76.3 |
| Elberton city | 1 244 | 742 | 458 | 28.5 | 6.4 | 16.7 | 7.8 | 8.4 | 13.5 | 11.7 | 64.6 | 36.6 | 75.3 |
| Emanuel County | 4 916 | 3 064 | 1 577 | 24.8 | 6.6 | 12.8 | 7.8 | 3.8 | 12.1 | 14.5 | 67.0 | 43.0 | 74.7 |
| Adrian CCD | 349 | 208 | 117 | 25.1 | 4.9 | 12.6 | 5.5 | 2.7 | 9.7 | 15.7 | 61.4 | 29.3 | 73.1 |
| Adrian city (part) | 59 | 37 | 19 | 25.0 | 5.5 | 15.3 | 6.4 | 7.6 | 9.3 | 16.8 | 62.3 | 5.4 | 80.7 |
| Oak Park CCD | 206 | 131 | 75 | 21.1 | 7.4 | 14.7 | 6.3 | 5.8 | 11.0 | 10.5 | 67.9 | 38.0 | 73.9 |
| Oak Park town (part) | 67 | 55 | 12 | 25.8 | 4.6 | 17.7 | 2.3 | 4.2 | 7.1 | 17.6 | 67.2 | 36.0 | 79.5 |
| Summertown CCD | 394 | 232 | 141 | 22.0 | 4.0 | 11.8 | 6.4 | 3.0 | 13.6 | 12.7 | 64.7 | 50.0 | 68.6 |
| Summertown town | 31 | 13 | 14 | 23.1 | 6.0 | 15.7 | 10.4 | 6.0 | 16.3 | 10.1 | 73.8 | 53.8 | 78.8 |
| Swainsboro CCD | 2 841 | 1 782 | 877 | 24.9 | 6.6 | 11.8 | 7.9 | 3.4 | 12.1 | 15.2 | 68.5 | 45.2 | 75.8 |
| Nunee town | 60 | 52 | 6 | 37.7 | 8.2 | 12.6 | 7.5 | 4.4 | 9.9 | 36.8 | 56.5 | 52.0 | 60.3 |
| Oak Park town (part) | 10 | 10 | - | 47.6 | 19.0 | 23.8 | 9.5 | 9.5 | - | - | 50.0 | 50.0 | 50.0 |
| Swainsboro city | 1 612 | 975 | 547 | 25.8 | 6.3 | 11.9 | 7.9 | 3.3 | 13.3 | 16.4 | 64.3 | 45.8 | 70.3 |
| Twin City CCD | 1 126 | 711 | 367 | 26.3 | 8.1 | 15.3 | 9.0 | 5.2 | 12.6 | 14.2 | 65.5 | 40.3 | 75.0 |
| Garfield town | 26 | 12 | 14 | 17.0 | 10.5 | 15.0 | 5.2 | 2.0 | 11.7 | 10.1 | 52.4 | - | 58.9 |
| Oak Park town (part) | - | - | - | - | - | - | - | - | - | - | 72.7 | (X) | 72.7 |
| Stillmore town | 151 | 98 | 42 | 21.5 | 5.7 | 10.7 | 8.7 | 3.0 | 10.5 | 9.6 | 71.8 | 49.4 | 78.0 |
| Twin City city | 415 | 229 | 171 | 29.4 | 10.3 | 18.4 | 12.0 | 9.9 | 16.8 | 18.9 | 66.4 | 50.9 | 72.9 |
| Evans County | 2 195 | 1 482 | 605 | 23.7 | 4.5 | 12.8 | 6.6 | 3.6 | 10.0 | 14.5 | 67.8 | 39.7 | 76.8 |
| Canoochee CCD | 600 | 485 | 92 | 24.7 | 4.6 | 10.4 | 7.1 | 3.2 | 8.6 | 15.4 | 68.7 | 38.7 | 80.9 |
| Claxton CCD | 1 595 | 997 | 513 | 23.3 | 4.5 | 13.7 | 6.4 | 3.7 | 10.5 | 14.2 | 67.4 | 40.2 | 75.4 |
| Bellville city | 21 | 11 | 10 | 16.3 | 3.9 | 13.2 | 4.7 | 3.1 | 7.2 | 4.3 | 86.8 | 63.6 | 90.0 |
| Claxton city | 540 | 282 | 219 | 26.3 | 6.6 | 15.7 | 6.7 | 4.3 | 13.3 | 12.2 | 70.5 | 44.4 | 78.3 |
| Daisy city | 38 | 31 | 7 | 34.5 | 3.6 | 23.6 | 2.7 | 20.0 | 12.0 | 13.5 | 49.3 | 6.7 | 79.1 |
| Hagan city | 143 | 100 | 42 | 17.6 | 2.5 | 9.8 | 3.9 | 2.2 | 8.3 | 10.4 | 67.8 | 33.0 | 75.1 |
| Fannin County | 5 115 | 3 100 | 1 888 | 27.5 | 6.1 | 16.7 | 7.4 | 4.7 | 11.3 | 14.1 | 66.9 | 45.2 | 74.7 |
| Blue Ridge CCD | 1 243 | 655 | 564 | 25.0 | 5.7 | 15.7 | 7.7 | 4.9 | 9.4 | 10.7 | 69.8 | 47.8 | 75.6 |
| Blue Ridge city | 315 | 192 | 116 | 28.6 | 6.4 | 17.3 | 10.5 | 4.2 | 12.1 | 17.4 | 67.7 | 43.4 | 78.0 |
| Higdon-Mobile CCD | 452 | 276 | 154 | 25.2 | 4.5 | 14.2 | 4.5 | 5.2 | 13.5 | 14.3 | 73.7 | 51.8 | 80.8 |
| McCaysville CCD | 1 482 | 890 | 559 | 27.9 | 6.4 | 16.5 | 8.0 | 5.2 | 11.7 | 14.3 | 66.7 | 42.7 | 75.7 |
| McCaysville city | 297 | 169 | 124 | 28.9 | 8.4 | 16.8 | 6.4 | 4.0 | 9.5 | 14.9 | 67.0 | 38.9 | 79.5 |
| Mineral Bluff CCD | 877 | 597 | 251 | 32.1 | 8.5 | 19.8 | 7.5 | 4.8 | 13.5 | 19.3 | 62.1 | 41.9 | 72.1 |
| Morgantown CCD | 1 061 | 682 | 360 | 28.1 | 5.2 | 16.9 | 7.3 | 3.5 | 10.4 | 14.8 | 63.8 | 46.1 | 70.6 |
| Morgantown town | 84 | 46 | 35 | 28.3 | 4.4 | 11.1 | 8.4 | 2.4 | 13.3 | 14.4 | 74.5 | 58.1 | 79.3 |
| Fayette County | 10 118 | 6 519 | 2 972 | 11.9 | 2.2 | 4.9 | 3.0 | 1.6 | 4.6 | 7.5 | 78.4 | 68.5 | 79.7 |
| Brooks CCD | 756 | 497 | 195 | 10.4 | 2.5 | 4.5 | 3.1 | 1.1 | 4.2 | 5.7 | 75.5 | 57.0 | 77.6 |
| Brooks town | 58 | 29 | 23 | 10.5 | 2.9 | 4.1 | 4.0 | 0.5 | 4.4 | 2.6 | 78.8 | 34.6 | 82.8 |
| Woolsey town | 33 | 25 | 8 | 19.9 | 3.6 | 6.0 | 4.8 | 3.6 | 11.8 | 23.3 | 72.7 | 54.2 | 79.7 |
| Fayetteville CCD | 4 458 | 2 673 | 1 543 | 12.8 | 2.6 | 5.4 | 3.1 | 1.8 | 5.3 | 7.6 | 79.8 | 67.3 | 81.4 |
| Fayetteville city (part) | 1 261 | 594 | 608 | 13.3 | 3.5 | 6.0 | 3.1 | 1.7 | 5.4 | 6.4 | 78.7 | 60.4 | 80.6 |
| Tyrone CCD | 4 904 | 3 349 | 1 234 | 11.4 | 1.9 | 4.6 | 3.0 | 1.4 | 4.0 | 7.6 | 77.7 | 71.2 | 78.6 |
| Fayetteville city (part) | 66 | 42 | 24 | 12.2 | 2.2 | 7.2 | 2.2 | 2.2 | 8.7 | 11.7 | 72.4 | 35.7 | 77.3 |
| Peachtree City city | 3 077 | 2 020 | 840 | 10.4 | 1.5 | 4.1 | 2.8 | 1.5 | 3.6 | 6.5 | 78.1 | 69.8 | 78.9 |
| Tyrone town | 481 | 372 | 94 | 13.3 | 2.1 | 5.7 | 2.8 | 1.3 | 5.0 | 10.3 | 76.8 | 81.4 | 76.0 |
| Floyd County | 20 270 | 13 449 | 5 926 | 24.5 | 4.7 | 11.5 | 6.5 | 3.7 | 11.6 | 15.2 | 71.5 | 54.1 | 77.2 |
| Armuchee CCD | 1 915 | 1 403 | 397 | 22.2 | 4.9 | 8.5 | 4.9 | 2.3 | 7.4 | 14.8 | 73.1 | 60.8 | 77.0 |
| Rome city (part) | 50 | 50 | - | 41.0 | - | - | 7.4 | - | 8.2 | 43.3 | 64.8 | 84.0 | 39.5 |
| Cave Spring CCD | 1 170 | 821 | 320 | 27.3 | 4.7 | 14.1 | 5.9 | 3.8 | 13.9 | 19.7 | 72.2 | 56.5 | 78.8 |
| Cave Spring city | 316 | 192 | 113 | 36.2 | 10.7 | 19.7 | 9.6 | 5.5 | 18.5 | 23.2 | 73.4 | 61.4 | 79.8 |
| Rome CCD | 16 278 | 10 610 | 4 958 | 24.7 | 4.5 | 11.8 | 6.8 | 3.9 | 12.2 | 15.3 | 70.9 | 52.7 | 76.9 |
| Lindale CDP | 1 146 | 633 | 454 | 29.5 | 5.6 | 13.9 | 8.6 | 3.3 | 17.3 | 17.2 | 68.0 | 49.6 | 74.1 |
| Rome city (part) | 8 296 | 5 342 | 2 552 | 26.5 | 4.8 | 12.7 | 7.8 | 4.4 | 12.7 | 16.4 | 68.8 | 49.6 | 75.8 |
| Shannon CCD | 907 | 615 | 251 | 23.7 | 6.4 | 11.7 | 5.6 | 2.8 | 6.8 | 9.7 | 75.3 | 58.3 | 80.7 |
| Shannon CDP | 453 | 300 | 140 | 27.4 | 9.8 | 9.6 | 5.5 | 1.4 | 6.8 | 11.1 | 80.5 | 69.1 | 85.1 |
| Forsyth County | 12 392 | 9 029 | 2 771 | 14.0 | 2.6 | 5.7 | 3.0 | 1.6 | 5.9 | 9.0 | 78.3 | 64.8 | 80.5 |
| Big Creek CCD | 2 763 | 2 180 | 434 | 11.6 | 1.7 | 4.0 | 2.1 | 1.0 | 4.0 | 7.9 | 77.0 | 70.3 | 77.9 |
| Chestatee CCD | 1 513 | 1 073 | 346 | 17.0 | 3.2 | 8.2 | 3.4 | 2.6 | 7.8 | 9.6 | 73.2 | 51.1 | 77.6 |
| Cumming CCD | 6 851 | 4 849 | 1 722 | 14.5 | 3.0 | 6.0 | 3.3 | 1.6 | 6.5 | 9.1 | 79.6 | 65.0 | 82.0 |
| Cumming city | 873 | 526 | 347 | 24.0 | 3.7 | 15.2 | 3.7 | 1.5 | 12.7 | 10.7 | 71.1 | 38.6 | 79.3 |
| Silver City CCD | 1 265 | 927 | 269 | 14.5 | 2.6 | 5.7 | 3.2 | 2.3 | 5.9 | 10.5 | 80.0 | 67.2 | 82.3 |
| Franklin County | 4 873 | 3 185 | 1 535 | 25.9 | 5.0 | 13.0 | 6.5 | 4.1 | 10.8 | 16.7 | 70.9 | 55.4 | 76.6 |
| Carnesville CCD | 1 353 | 921 | 401 | 27.5 | 4.4 | 12.8 | 7.1 | 3.7 | 12.5 | 17.9 | 73.6 | 60.4 | 78.9 |
| Carnesville city | 111 | 47 | 64 | 23.4 | 8.6 | 17.9 | 8.2 | 8.0 | 16.0 | 11.6 | 68.6 | 48.9 | 73.6 |
| Lavonia CCD | 1 762 | 1 201 | 495 | 27.3 | 4.7 | 13.7 | 6.6 | 4.3 | 10.7 | 18.7 | 67.3 | 51.2 | 73.8 |
| Gumlog CDP | 445 | 291 | 136 | 23.3 | 3.8 | 11.2 | 5.2 | 3.7 | 13.8 | 15.3 | 67.4 | 39.6 | 75.1 |
| Lavonia city | 567 | 318 | 232 | 33.2 | 5.6 | 16.9 | 8.7 | 7.5 | 14.1 | 22.0 | 64.2 | 56.2 | 68.4 |
| Martin town (part) | - | - | - | (X) | (X) | (X) | (X) | (X) | (X) | (X) | (X) | (X) | (X) |
| Royston CCD | 1 219 | 706 | 472 | 25.6 | 6.3 | 14.2 | 6.5 | 5.0 | 11.8 | 14.5 | 70.0 | 50.6 | 76.1 |
| Canon city (part) | 217 | 145 | 63 | 34.4 | 9.4 | 16.8 | 8.4 | 7.3 | 20.0 | 24.1 | 59.5 | 43.9 | 67.6 |
| Franklin Springs city | 102 | 71 | 31 | 13.1 | 3.0 | 5.3 | 3.5 | 0.9 | 5.1 | 6.9 | 77.4 | 65.8 | 78.7 |
| Royston city (part) | 490 | 191 | 287 | 30.9 | 6.9 | 21.0 | 8.6 | 6.9 | 14.8 | 13.0 | 69.4 | 45.3 | 76.8 |
| Sandy Cross CCD | 539 | | | | | | | | | | | | |

Table 5. Disability Status: 2000—Con.

[Data based on a sample (except Tables 65-68). For information on confidentiality protection, coverage, sampling error, and nonsampling error, see Appendix G. For location of definitions, see "How to Use This Census Report"]

| State County County Subdivision Place | Civilian noninstitutionalized population with a disability | | | Percent of civilian noninstitutionalized population with specified disability | | | | | | Percent employed of civilian noninstitutionalized population 21 to 64 years | | | |
|--|--|----------------|-------------------|---|---------|----------|--------|-----------|---|---|-------------------|-------------------|---------------|
| | 5 years and over | 16 to 64 years | 65 years and over | 5 years and over | | | | | 16 years and over, going outside the home | 16 to 64 years, employment disability | Disability status | | |
| | | | | Any disability | Sensory | Physical | Mental | Self-care | | | Total | With a disability | No disability |
| Fulton County | 137 102 | 99 145 | 31 169 | 18.3 | 2.7 | 6.6 | 4.3 | 2.4 | 9.2 | 11.6 | 72.2 | 56.7 | 75.6 |
| Atlanta CCD | 93 094 | 66 549 | 22 599 | 20.4 | 3.0 | 7.8 | 4.9 | 2.9 | 10.2 | 12.4 | 69.9 | 53.1 | 74.1 |
| Atlanta city (part) | 78 405 | 56 430 | 18 477 | 22.2 | 3.2 | 8.6 | 5.5 | 3.2 | 11.5 | 13.5 | 66.6 | 50.0 | 71.4 |
| College Park city (part) | - | - | - | (X) | (X) | (X) | (X) | (X) | (X) | (X) | (X) | (X) | (X) |
| East Point city (part) | 5 | 5 | - | 6.5 | - | - | - | - | - | 7.9 | 100.0 | 100.0 | 100.0 |
| Hapeville city (part) | 1 445 | 995 | 391 | 25.0 | 3.9 | 9.4 | 5.8 | 2.5 | 12.8 | 17.0 | 68.8 | 52.0 | 74.8 |
| Roswell city (part) | - | - | - | (X) | (X) | (X) | (X) | (X) | (X) | (X) | (X) | (X) | (X) |
| Sandy Springs CDP (part) | 10 505 | 7 137 | 3 039 | 13.0 | 2.1 | 4.5 | 2.6 | 1.6 | 4.9 | 8.1 | 81.3 | 74.6 | 82.1 |
| College Park CCD | 3 250 | 2 635 | 422 | 20.5 | 2.5 | 6.3 | 3.7 | 1.8 | 9.6 | 14.9 | 69.8 | 59.5 | 72.9 |
| College Park city (part) | 3 195 | 2 592 | 422 | 20.8 | 2.5 | 6.3 | 3.7 | 1.9 | 9.7 | 15.2 | 69.9 | 59.5 | 73.1 |
| East Point city (part) | - | - | - | - | - | - | - | - | - | - | 100.0 | (X) | 100.0 |
| East Point CCD | 9 969 | 7 948 | 1 493 | 25.7 | 2.8 | 7.6 | 5.2 | 3.9 | 15.3 | 19.1 | 70.2 | 56.7 | 75.9 |
| Atlanta city (part) | 6 | 6 | - | 31.6 | - | - | - | - | - | 50.0 | 50.0 | - | 100.0 |
| College Park city (part) | - | - | - | (X) | (X) | (X) | (X) | (X) | (X) | (X) | (X) | (X) | (X) |
| East Point city (part) | 9 244 | 7 295 | 1 437 | 25.9 | 2.8 | 7.6 | 5.3 | 4.1 | 15.7 | 19.1 | 70.4 | 56.1 | 76.5 |
| Hapeville city (part) | - | - | - | (X) | (X) | (X) | (X) | (X) | (X) | (X) | (X) | (X) | (X) |
| Fairburn-Union City CCD | 9 464 | 7 093 | 1 965 | 21.8 | 2.9 | 7.9 | 4.4 | 2.6 | 12.8 | 16.1 | 73.5 | 57.3 | 78.6 |
| College Park city (part) | 383 | 332 | - | 18.1 | 2.0 | 4.5 | 3.7 | 2.1 | 12.2 | 16.8 | 71.7 | 55.8 | 76.7 |
| East Point city (part) | - | - | - | (X) | (X) | (X) | (X) | (X) | (X) | (X) | (X) | (X) | (X) |
| Fairburn city | 1 181 | 807 | 291 | 25.7 | 3.5 | 10.5 | 5.3 | 2.6 | 16.3 | 16.9 | 67.4 | 48.1 | 74.4 |
| Union City | 2 744 | 1 829 | 847 | 26.5 | 3.5 | 10.8 | 5.9 | 3.1 | 15.1 | 18.9 | 72.6 | 52.6 | 79.9 |
| Palmetto CCD | 1 278 | 995 | 235 | 21.8 | 3.4 | 7.8 | 5.2 | 1.4 | 8.9 | 17.0 | 70.9 | 54.8 | 76.1 |
| Palmetto city (part) | 608 | 512 | 72 | 23.7 | 4.4 | 7.7 | 6.6 | 0.4 | 10.0 | 19.6 | 67.4 | 44.0 | 76.2 |
| Roswell-Alpharetta CCD | 20 047 | 13 925 | 4 455 | 10.6 | 1.8 | 3.2 | 2.6 | 1.1 | 4.6 | 6.7 | 77.9 | 73.5 | 78.4 |
| Alpharetta city | 3 457 | 2 332 | 803 | 11.0 | 1.5 | 3.1 | 2.8 | 0.8 | 5.0 | 6.5 | 80.2 | 72.1 | 81.1 |
| Mountain Park city (part) | 54 | 37 | 17 | 12.2 | 2.9 | 7.7 | 2.3 | 0.7 | 3.7 | 4.2 | 80.8 | 75.7 | 81.5 |
| Roswell city (part) | 9 289 | 6 348 | 2 292 | 12.5 | 2.3 | 4.1 | 3.1 | 1.5 | 5.1 | 7.8 | 79.9 | 74.5 | 80.5 |
| Sandy Springs CDP (part) | - | - | - | - | - | - | - | - | - | (X) | (X) | (X) | (X) |
| Gilmer County | 5 147 | 3 526 | 1 426 | 23.9 | 4.9 | 11.4 | 6.0 | 3.6 | 9.3 | 15.8 | 68.3 | 57.7 | 71.6 |
| Cartecay CCD | 602 | 403 | 167 | 19.9 | 3.8 | 9.7 | 5.9 | 3.1 | 8.1 | 12.6 | 66.4 | 55.8 | 69.1 |
| Carters Lake CCD | 1 308 | 1 032 | 202 | 22.3 | 3.5 | 10.5 | 5.7 | 2.6 | 7.2 | 16.3 | 67.3 | 60.5 | 69.6 |
| Ellijay city (part) | - | - | - | - | - | - | - | - | - | - | 100.0 | (X) | 100.0 |
| Cohutta CCD | 1 059 | 713 | 322 | 25.4 | 5.7 | 10.7 | 5.4 | 4.2 | 9.9 | 17.4 | 70.2 | 62.0 | 72.9 |
| Ellijay CCD | 1 379 | 896 | 448 | 26.4 | 6.3 | 13.4 | 7.6 | 4.6 | 10.8 | 16.6 | 69.5 | 49.5 | 76.6 |
| East Ellijay city | 135 | 91 | 44 | 21.0 | 7.3 | 11.2 | 8.1 | 3.7 | 7.9 | 10.6 | 74.9 | 55.2 | 80.7 |
| Ellijay city (part) | 425 | 237 | 166 | 32.0 | 9.0 | 17.0 | 10.0 | 6.7 | 14.5 | 17.8 | 65.3 | 42.5 | 74.7 |
| Rich Mountain CCD | 799 | 482 | 287 | 24.3 | 5.5 | 12.0 | 5.0 | 3.7 | 10.5 | 14.8 | 67.3 | 62.8 | 68.5 |
| Glascok County | 614 | 270 | 315 | 25.7 | 5.8 | 12.6 | 9.2 | 6.0 | 14.3 | 11.4 | 71.6 | 57.9 | 74.8 |
| Gibson CCD | 467 | 197 | 245 | 27.1 | 6.0 | 13.5 | 11.1 | 7.4 | 14.9 | 12.9 | 71.4 | 58.0 | 74.6 |
| Gibson city | 283 | 104 | 176 | 42.1 | 8.8 | 24.1 | 16.8 | 15.9 | 26.9 | 18.1 | 63.7 | 50.0 | 69.3 |
| Mitchell CCD | 147 | 73 | 70 | 22.3 | 5.2 | 10.3 | 4.2 | 2.6 | 12.8 | 7.8 | 72.0 | 57.5 | 75.1 |
| Edge Hill city | 4 | 4 | - | 9.8 | - | - | - | - | - | 15.4 | 66.7 | 100.0 | 58.8 |
| Mitchell town | 36 | 21 | 15 | 18.4 | 7.7 | 7.1 | 4.1 | 4.6 | 15.1 | 7.4 | 72.9 | 42.9 | 78.7 |
| Glynn County | 13 054 | 8 181 | 4 139 | 20.8 | 4.9 | 9.9 | 6.1 | 3.2 | 8.9 | 12.0 | 74.4 | 57.0 | 78.7 |
| Brunswick CCD | 7 039 | 4 559 | 2 081 | 24.5 | 5.4 | 11.9 | 7.3 | 4.2 | 11.3 | 14.6 | 70.9 | 53.1 | 76.5 |
| Brunswick city | 4 044 | 2 661 | 1 147 | 29.5 | 6.5 | 13.7 | 8.5 | 4.9 | 14.3 | 18.8 | 66.1 | 51.7 | 72.6 |
| Country Club Estates CDP (part) | 1 129 | 682 | 362 | 18.4 | 3.5 | 10.5 | 5.9 | 4.6 | 7.2 | 9.9 | 77.3 | 51.1 | 82.0 |
| Dock Junction CDP (part) | 1 416 | 937 | 421 | 22.1 | 5.0 | 10.3 | 6.6 | 3.2 | 10.6 | 12.3 | 71.2 | 59.3 | 74.6 |
| Everett CCD | 2 839 | 2 103 | 558 | 20.1 | 3.7 | 8.6 | 5.4 | 1.6 | 7.3 | 12.5 | 76.3 | 62.4 | 79.9 |
| Country Club Estates CDP (part) | 152 | 114 | 38 | 15.6 | 3.2 | 6.4 | 0.7 | 1.4 | 6.8 | 13.9 | 83.1 | 93.5 | 81.0 |
| Dock Junction CDP (part) | - | - | - | - | - | - | - | - | - | - | 55.0 | (X) | 55.0 |
| St. Simons CCD | 2 097 | 907 | 1 113 | 15.0 | 4.3 | 7.6 | 4.4 | 3.0 | 6.4 | 7.2 | 78.8 | 65.7 | 80.3 |
| St. Simons CDP | 1 955 | 853 | 1 029 | 15.2 | 4.5 | 7.5 | 4.4 | 2.9 | 6.4 | 7.6 | 80.2 | 65.5 | 81.9 |
| Thalman CCD | 1 079 | 612 | 387 | 18.6 | 6.6 | 8.6 | 5.9 | 3.0 | 6.9 | 8.8 | 76.3 | 54.5 | 80.7 |
| Gordon County | 8 486 | 6 045 | 2 071 | 21.0 | 3.7 | 9.2 | 4.7 | 2.1 | 9.8 | 14.6 | 76.4 | 58.1 | 81.3 |
| Calhoun CCD | 5 386 | 3 835 | 1 298 | 22.2 | 3.9 | 9.2 | 4.6 | 2.2 | 10.9 | 15.6 | 76.4 | 56.8 | 82.2 |
| Calhoun city (part) | 2 164 | 1 501 | 577 | 23.6 | 4.4 | 9.4 | 4.6 | 2.1 | 13.9 | 16.7 | 75.0 | 50.2 | 82.9 |
| Plainville city | 90 | 71 | 12 | 35.9 | 1.2 | 10.4 | 8.4 | 3.2 | 8.1 | 27.4 | 68.9 | 48.5 | 82.7 |
| Resaca city (part) | 109 | 99 | 10 | 51.7 | 2.4 | 7.1 | 8.1 | 3.3 | 56.6 | 59.3 | 76.2 | 72.5 | 85.7 |
| Fairmount CCD | 1 006 | 703 | 269 | 19.5 | 3.8 | 9.2 | 4.5 | 2.0 | 6.4 | 13.1 | 81.6 | 63.1 | 86.1 |
| Fairmount city | 194 | 115 | 74 | 26.5 | 6.3 | 15.4 | 6.5 | 2.2 | 9.2 | 14.5 | 68.5 | 49.6 | 75.0 |
| Red Bud CCD | 866 | 595 | 220 | 17.6 | 3.0 | 9.5 | 5.5 | 2.5 | 9.4 | 11.4 | 73.5 | 55.8 | 77.1 |
| Ranger town | 31 | 17 | 12 | 34.1 | 12.1 | 24.2 | 14.3 | 4.4 | 20.0 | 12.5 | 54.2 | 23.5 | 66.7 |
| Sugar Valley-Resaca CCD | 1 228 | 912 | 284 | 19.9 | 3.7 | 9.2 | 4.6 | 1.7 | 8.7 | 14.3 | 74.2 | 60.9 | 77.7 |
| Calhoun city (part) | 66 | 58 | 8 | 41.0 | 5.6 | 14.3 | 15.5 | 5.6 | 15.5 | 31.1 | 70.9 | 66.0 | 74.0 |
| Resaca city (part) | 102 | 60 | 34 | 20.5 | 3.8 | 8.6 | 4.8 | 1.6 | 9.3 | 7.1 | 73.1 | 52.9 | 76.8 |
| Grady County | 4 877 | 3 179 | 1 503 | 22.4 | 4.6 | 11.1 | 6.1 | 3.8 | 10.5 | 13.4 | 69.2 | 44.5 | 76.5 |
| Cairo CCD | 3 424 | 2 259 | 1 056 | 22.7 | 4.8 | 11.2 | 5.8 | 3.6 | 10.2 | 13.9 | 67.2 | 42.6 | 75.1 |
| Cairo city | 2 047 | 1 307 | 640 | 23.9 | 4.4 | 11.6 | 6.1 | 3.9 | 12.7 | 14.4 | 62.1 | 37.1 | 70.9 |
| Calvary-Reno CCD | 295 | 175 | 90 | 17.5 | 4.7 | 9.5 | 6.5 | 3.6 | 8.4 | 10.1 | 77.3 | 34.6 | 84.9 |
| Duncanville CCD | 107 | 81 | 26 | 23.9 | 6.7 | 9.6 | 3.3 | 4.7 | 15.7 | 16.8 | 82.0 | 60.3 | 88.8 |
| Lime Sink CCD | 120 | 44 | 64 | 24.2 | 1.6 | 13.9 | 10.7 | 8.1 | 13.1 | 8.3 | 66.7 | 35.3 | 71.0 |
| Spence CCD | 238 | 154 | 76 | 17.9 | 2.6 | 7.1 | 5.6 | 4.7 | 11.7 | 11.0 | 76.0 | 66.9 | 77.7 |
| Whigham CCD | 693 | 466 | 191 | 25.2 | 4.4 | 13.5 | 7.4 | 3.9 | 11.2 | 14.7 | 69.6 | 48.6 | 76.8 |
| Whigham city | 134 | 90 | 34 | 27.5 | 4.7 | 12.3 | 7.8 | 5.5 | 16.4 | 17.6 | 66.3 | 56.5 | 70.3 |
| Greene County | 3 299 | 2 278 | 918 | 24.9 | 4.2 | 10.1 | 5.3 | 3.7 | 10.2 | 17.2 | 62.8 | 52.3 | 66.4 |
| Greensboro CCD | 1 439 | 1 013 | 413 | 21.6 | 3.5 | 8.6 | 3.8 | 2.6 | 7.5 | 16.1 | 61.5 | 52.3 | 64.1 |
| Greensboro city | 758 | 562 | 189 | 26.6 | 3.5 | 11.1 | 5.4 | 4.7 | 9.7 | 21.9 | 64.9 | 57.6 | 68.3 |
| Greshamville CCD | 286 | 223 | 63 | 30.3 | 4.7 | 13.8 | 5.8 | 3.4 | 17.9 | 22.7 | 65.5 | 61.1 | 67.6 |
| Siloam CCD | 275 | 163 | 100 | 25.7 | 3.6 | 12.1 | 5.1 | 5.5 | 10.9 | 14.5 | 63.0 | 42.3 | 70.5 |
| Siloam town | 115 | 69 | 46 | 38.7 | 5.7 | 20.5 | 9.1 | 2.0 | 10.8 | 21.4 | 58.4 | 47.8 | 65.1 |
| Union Point CCD | 679 | 469 | 181 | 30.6 | 5.1 | 12.7 | 8.1 | 3.9 | 14.7 | 21.5 | 64.1 | 47.0 | 71.7 |
| Union Point city | 435 | 284 | 136 | 29.9 | 5.6 | 13.3 | 8.9 | 3.2 | 12.4 | 18.8 | 63.1 | 45.1 | 71.6 |
| White Plains CCD | 386 | 258 | 97 | 28.3 | 5.1 | 8.8 | 7.9 | 6.9 | 10.0 | 16.9 | 65.0 | 66.7 | 64.4 |
| White Plains city | 72 | 51 | 17 | 22.5 | 5.3 | 8.4 | 6.9 | 4.4 | 8.9 | 15.0 | 75.4 | 66.7 | 78.4 |
| Woodville CCD | 234 | 152 | 64 | 23.7 | 5.6 | 10.8 | 6.0 | 4.3 | 11.2 | 12.6 | 62.6 | 41.9 | 69.2 |
| Woodville city | 118 | 73 | 31 | 31.6 | 6.2 | 16.1 | 4.6 | 8.3 | 17.7 | 19.8 | 60.6 | 39.7 | 70.0 |

Table 5. **Disability Status: 2000—Con.**

[Data based on a sample (except Tables 65-68). For information on confidentiality protection, coverage, sampling error, and nonsampling error, see Appendix G. For location of definitions, see "How to Use This Census Report"]

| State County County Subdivision Place | Civilian noninstitutionalized population with a disability | | | Percent of civilian noninstitutionalized population with specified disability | | | | | | | Percent employed of civilian noninstitutionalized population 21 to 64 years | | |
|--|--|----------------|-------------------|---|---------|----------|--------|-----------|---|---------------------------------------|---|-------------------|---------------|
| | 5 years and over | 16 to 64 years | 65 years and over | 5 years and over | | | | | 16 years and over, going outside the home | 16 to 64 years, employment disability | Disability status | | |
| | | | | Any disability | Sensory | Physical | Mental | Self-care | | | Total | With a disability | No disability |
| Gwinnett County | 76 647 | 58 684 | 12 649 | 14.3 | 2.0 | 4.5 | 3.1 | 1.4 | 6.9 | 10.1 | 78.9 | 68.1 | 80.7 |
| Buford CCD | 4 909 | 3 551 | 1 015 | 19.0 | 3.2 | 7.1 | 4.4 | 3.0 | 8.8 | 12.6 | 77.1 | 62.7 | 80.4 |
| Buford city (part) | 2 357 | 1 743 | 472 | 25.7 | 5.1 | 8.4 | 6.2 | 3.4 | 10.9 | 18.3 | 72.4 | 63.0 | 75.9 |
| Rest Haven town (part) | 30 | 14 | 2 | 32.3 | - | 18.3 | 5.4 | 12.9 | 4.5 | 24.1 | 86.3 | 84.6 | 86.8 |
| Sugar Hill city (part) | 1 511 | 1 012 | 344 | 14.9 | 1.9 | 6.2 | 3.6 | 2.5 | 7.1 | 9.6 | 80.7 | 66.3 | 83.1 |
| Dacula-Rocky Creek CCD | 4 563 | 3 457 | 803 | 12.9 | 2.2 | 4.3 | 3.3 | 1.3 | 5.5 | 8.0 | 78.9 | 67.3 | 80.7 |
| Auburn city (part) | 12 | 12 | - | 4.8 | - | - | - | - | - | 7.0 | 84.7 | 100.0 | 83.4 |
| Braselton town (part) | 15 | 12 | 3 | 7.2 | 2.9 | 3.8 | 4.3 | 1.9 | 2.2 | 3.4 | 67.1 | 50.0 | 68.0 |
| Buford city (part) | 140 | 108 | 32 | 27.5 | 6.9 | 5.7 | - | - | 5.6 | 24.0 | 81.9 | 88.7 | 80.6 |
| Dacula city | 569 | 434 | 115 | 15.8 | 3.8 | 6.0 | 3.1 | 1.1 | 8.8 | 9.9 | 80.4 | 64.5 | 83.7 |
| Lawrenceville CCD | 18 506 | 14 162 | 2 918 | 13.2 | 1.8 | 4.4 | 3.3 | 1.3 | 5.9 | 9.1 | 79.4 | 70.5 | 80.8 |
| Lawrenceville city (part) | 3 681 | 2 670 | 807 | 20.3 | 3.2 | 7.8 | 5.8 | 2.6 | 8.0 | 14.1 | 76.3 | 69.0 | 78.2 |
| Suwanee city (part) | - | - | - | - | - | - | - | - | - | - | 100.0 | (X) | 100.0 |
| Lilburn CCD | 17 772 | 13 902 | 2 695 | 15.8 | 1.8 | 4.5 | 2.9 | 1.4 | 8.2 | 12.0 | 77.1 | 65.9 | 79.7 |
| Lilburn city | 1 738 | 1 188 | 443 | 16.5 | 3.0 | 6.6 | 3.7 | 1.9 | 8.6 | 11.0 | 77.6 | 66.1 | 79.7 |
| Mountain Park CDP | 1 565 | 911 | 515 | 14.4 | 2.7 | 6.8 | 4.1 | 2.6 | 7.0 | 7.8 | 78.8 | 48.9 | 83.1 |
| Norcross city (part) | - | - | - | (X) | (X) | (X) | (X) | (X) | (X) | (X) | (X) | (X) | (X) |
| Norcross CCD | 10 621 | 8 772 | 1 356 | 15.8 | 2.0 | 3.8 | 2.6 | 1.1 | 7.8 | 11.9 | 75.6 | 67.0 | 77.4 |
| Berkeley Lake city (part) | 131 | 78 | 47 | 8.3 | 2.4 | 4.0 | 2.1 | 1.6 | 4.1 | 4.5 | 80.6 | 77.5 | 80.8 |
| Duluth city (part) | - | - | - | (X) | (X) | (X) | (X) | (X) | (X) | (X) | (X) | (X) | (X) |
| Norcross city (part) | 1 787 | 1 409 | 306 | 23.0 | 3.3 | 6.3 | 2.5 | 2.2 | 12.4 | 16.2 | 70.8 | 62.3 | 73.1 |
| Snellville-Grayson CCD | 12 324 | 8 563 | 2 764 | 12.8 | 2.4 | 5.1 | 3.1 | 1.6 | 5.9 | 8.3 | 81.6 | 68.3 | 83.5 |
| Grayson city | 85 | 51 | 25 | 11.4 | - | 6.2 | 3.6 | 3.0 | 8.2 | 4.4 | 77.6 | 64.7 | 79.1 |
| Lawrenceville city (part) | 103 | 77 | 26 | 9.6 | 1.7 | 0.8 | - | - | 8.0 | 7.2 | 81.0 | 88.3 | 79.9 |
| Loganville city (part) | 187 | 136 | 47 | 15.7 | 3.5 | 6.8 | 3.9 | 2.3 | 8.1 | 9.7 | 80.1 | 61.2 | 83.9 |
| Snellville city | 2 083 | 1 167 | 745 | 14.9 | 3.2 | 7.0 | 3.2 | 2.1 | 5.5 | 8.2 | 82.1 | 74.5 | 83.2 |
| Suwanee-Duluth CCD | 7 952 | 6 277 | 1 098 | 13.2 | 1.6 | 3.2 | 2.6 | 1.2 | 6.8 | 9.7 | 80.6 | 71.9 | 82.0 |
| Berkeley Lake city (part) | 5 | 5 | - | 14.7 | - | 5.9 | - | - | - | 10.3 | 100.0 | 100.0 | 100.0 |
| Duluth city (part) | 2 534 | 2 019 | 389 | 12.3 | 1.4 | 3.2 | 2.7 | 1.0 | 6.7 | 8.2 | 83.8 | 72.0 | 85.5 |
| Sugar Hill city (part) | - | - | - | - | - | - | - | - | - | - | 66.3 | (X) | 66.3 |
| Suwanee city (part) | 1 029 | 740 | 152 | 12.4 | 2.2 | 3.8 | 3.5 | 1.6 | 6.7 | 8.3 | 77.8 | 65.4 | 79.4 |
| Habersham County | 7 548 | 5 023 | 2 291 | 23.4 | 4.5 | 10.5 | 5.3 | 2.8 | 9.2 | 15.2 | 74.7 | 61.2 | 78.7 |
| Clarksville CCD | 2 342 | 1 550 | 758 | 21.9 | 4.1 | 9.5 | 4.3 | 2.4 | 7.5 | 15.1 | 75.5 | 66.4 | 78.1 |
| Clarksville city | 395 | 204 | 188 | 30.6 | 5.3 | 17.0 | 6.4 | 5.6 | 10.9 | 18.1 | 73.3 | 58.8 | 79.4 |
| Cornelia CCD | 4 670 | 3 156 | 1 355 | 25.1 | 4.7 | 11.5 | 6.1 | 3.0 | 9.9 | 16.5 | 74.7 | 60.2 | 79.5 |
| Alto town (part) | 111 | 87 | 19 | 26.4 | 6.9 | 10.0 | 7.6 | 1.4 | 7.8 | 21.8 | 69.7 | 61.2 | 73.5 |
| Baldwin city (part) | 488 | 288 | 192 | 26.3 | 6.1 | 13.5 | 9.4 | 6.6 | 11.8 | 13.9 | 66.2 | 60.2 | 67.8 |
| Cornelia city | 960 | 618 | 318 | 28.7 | 5.8 | 14.3 | 6.6 | 3.8 | 13.3 | 18.1 | 70.8 | 50.3 | 78.7 |
| Demorest city | 211 | 135 | 74 | 16.3 | 5.3 | 9.4 | 2.9 | 1.8 | 10.0 | 7.3 | 73.1 | 50.0 | 77.5 |
| Mount Airy town | 128 | 77 | 39 | 24.2 | 4.7 | 9.6 | 7.2 | 1.9 | 6.0 | 14.0 | 73.4 | 64.2 | 75.6 |
| Raoul CDP | 200 | 165 | 33 | 28.7 | 3.7 | 7.0 | 3.0 | 1.7 | 9.2 | 25.7 | 65.8 | 58.9 | 69.3 |
| Turnerville CCD | 536 | 317 | 178 | 17.9 | 4.9 | 7.8 | 4.3 | 3.2 | 10.3 | 7.1 | 71.5 | 45.5 | 76.1 |
| Tallah Falls town (part) | 16 | 7 | 7 | 22.9 | 5.7 | 20.0 | 10.0 | - | 6.7 | - | 77.8 | 100.0 | 73.7 |
| Hall County | 27 096 | 20 032 | 5 974 | 21.4 | 3.3 | 7.6 | 4.4 | 2.7 | 10.6 | 15.2 | 73.1 | 62.1 | 76.2 |
| Clermont CCD | 2 060 | 1 335 | 649 | 18.6 | 3.4 | 8.6 | 4.6 | 2.6 | 9.5 | 11.2 | 75.8 | 56.5 | 79.8 |
| Clermont town | 61 | 28 | 28 | 15.8 | 2.1 | 8.1 | 3.1 | 1.0 | 6.0 | 8.2 | 72.9 | 43.5 | 76.3 |
| Flowery Branch CCD | 3 464 | 2 748 | 560 | 17.5 | 2.6 | 6.6 | 3.7 | 1.5 | 7.7 | 12.0 | 78.5 | 67.1 | 81.1 |
| Braselton town (part) | 7 | - | 7 | 100.0 | - | - | - | 100.0 | - | (X) | (X) | (X) | (X) |
| Buford city (part) | 3 | - | 3 | 3.5 | 3.5 | - | - | - | - | - | 80.9 | (X) | 80.9 |
| Flowery Branch town (part) | 513 | 456 | 48 | 31.3 | 3.0 | 9.8 | 4.3 | 2.3 | 19.6 | 25.5 | 74.8 | 66.1 | 79.7 |
| Oakwood city (part) | - | - | - | (X) | (X) | (X) | (X) | (X) | (X) | (X) | (X) | (X) | (X) |
| Rest Haven town (part) | 10 | 5 | 5 | 40.0 | 12.0 | 40.0 | 12.0 | - | 21.7 | - | 80.0 | 40.0 | 100.0 |
| Gainesville CCD | 15 264 | 11 294 | 3 426 | 23.2 | 3.3 | 7.2 | 4.6 | 2.9 | 11.2 | 17.0 | 70.7 | 61.6 | 73.7 |
| Gainesville city (part) | 4 956 | 3 476 | 1 247 | 22.5 | 3.6 | 7.3 | 5.2 | 3.0 | 9.6 | 16.8 | 69.4 | 64.7 | 70.8 |
| Oakwood city (part) | - | - | - | - | - | - | - | - | - | - | 100.0 | (X) | 100.0 |
| Lula CCD | 1 641 | 1 272 | 334 | 23.5 | 3.2 | 8.9 | 3.6 | 3.3 | 15.6 | 19.2 | 72.5 | 60.3 | 76.8 |
| Gillsville city (part) | 54 | 40 | 12 | 33.3 | 4.9 | 19.8 | 7.4 | 8.6 | 23.6 | 27.2 | 73.7 | 41.7 | 92.1 |
| Lula city (part) | 352 | 261 | 77 | 25.6 | 3.6 | 10.1 | 4.8 | 4.2 | 17.4 | 21.8 | 73.1 | 70.3 | 74.3 |
| Murrayville CCD | 2 322 | 1 584 | 564 | 19.5 | 3.7 | 9.3 | 5.2 | 3.2 | 8.2 | 10.9 | 74.3 | 59.4 | 77.9 |
| Gainesville city (part) | 40 | 30 | 10 | 42.6 | - | 42.6 | - | 21.3 | 10.6 | 17.4 | 87.0 | 100.0 | 62.5 |
| Oakwood CCD | 2 345 | 1 799 | 441 | 21.5 | 3.4 | 8.6 | 3.6 | 2.6 | 12.8 | 15.7 | 72.7 | 65.7 | 74.8 |
| Flowery Branch town (part) | - | - | - | (X) | (X) | (X) | (X) | (X) | (X) | (X) | (X) | (X) | (X) |
| Gainesville city (part) | - | - | - | (X) | (X) | (X) | (X) | (X) | (X) | (X) | (X) | (X) | (X) |
| Oakwood city (part) | 462 | 399 | 63 | 19.0 | 2.3 | 5.6 | 2.8 | 2.3 | 13.4 | 15.8 | 72.4 | 72.3 | 72.4 |
| Hancock County | 2 603 | 1 891 | 633 | 32.2 | 4.6 | 11.2 | 7.2 | 4.2 | 17.5 | 24.7 | 59.8 | 59.8 | 59.7 |
| Devereux CCD | 495 | 389 | 89 | 32.1 | 3.2 | 14.0 | 4.3 | 3.4 | 11.3 | 20.6 | 58.0 | 58.5 | 57.7 |
| Linton CCD | 287 | 177 | 72 | 30.6 | 5.4 | 7.5 | 6.8 | 3.2 | 19.7 | 18.6 | 63.4 | 77.6 | 56.7 |
| Mayfield CCD | 313 | 248 | 57 | 33.4 | 3.3 | 10.1 | 8.7 | 4.4 | 19.3 | 37.0 | 58.5 | 58.6 | 58.4 |
| Sparta CCD | 1 508 | 1 077 | 415 | 32.4 | 5.2 | 11.2 | 7.9 | 4.6 | 19.0 | 24.9 | 59.9 | 57.4 | 61.5 |
| Sparta city | 466 | 270 | 191 | 34.8 | 6.9 | 16.8 | 8.0 | 7.6 | 20.5 | 18.0 | 58.9 | 51.2 | 62.9 |
| Haralson County | 5 833 | 3 845 | 1 748 | 24.7 | 5.3 | 14.0 | 7.9 | 3.9 | 11.4 | 15.2 | 68.7 | 40.7 | 78.1 |
| Bremen CCD | 4 001 | 2 691 | 1 135 | 25.4 | 5.4 | 13.7 | 8.2 | 3.8 | 11.7 | 16.4 | 68.8 | 42.0 | 78.5 |
| Bremen city (part) | 927 | 541 | 347 | 22.7 | 5.1 | 11.4 | 7.3 | 4.4 | 11.0 | 13.8 | 72.2 | 40.1 | 81.2 |
| Buchanan city (part) | 149 | 91 | 56 | 35.0 | 10.6 | 23.0 | 12.9 | 6.8 | 19.1 | 14.9 | 60.0 | 28.6 | 77.5 |
| Tallapoosa city (part) | 262 | 146 | 116 | 22.1 | 4.0 | 12.1 | 6.6 | 3.5 | 8.0 | 14.2 | 77.4 | 30.0 | 89.9 |
| Temple city (part) | - | - | - | (X) | (X) | (X) | (X) | (X) | (X) | (X) | (X) | (X) | (X) |
| Waco city | 117 | 76 | 39 | 27.2 | 6.7 | 14.7 | 6.0 | 2.6 | 8.5 | 19.9 | 71.4 | 48.6 | 79.6 |
| Buchanan CCD | 648 | 419 | 187 | 22.0 | 3.9 | 13.6 | 7.5 | 4.5 | 10.4 | 11.3 | 65.5 | 36.8 | 73.0 |
| Buchanan city (part) | 66 | 31 | 25 | 28.0 | 4.7 | 14.4 | 11.9 | 3.8 | 14.9 | 11.3 | 62.5 | 45.2 | 68.0 |
| Tallapoosa CCD | 1 184 | 735 | 426 | 24.0 | 5.8 | 15.2 | 7.3 | 3.9 | 10.8 | 13.6 | 70.5 | 38.1 | 80.1 |
| Buchanan city (part) | 28 | 22 | 6 | 32.6 | 4.7 | 19.8 | 2.3 | 9.3 | 14.1 | 16.4 | 71.0 | 42.9 | 85.4 |
| Tallapoosa city (part) | 378 | 200 | 178 | 26.4 | 5.7 | 19.7 | 6.8 | 4.1 | 14.1 | 14.7 | 66.3 | 34.4 | 75.8 |
| Harris County | 4 429 | 2 947 | 1 280 | 20.2 | 3.5 | 9.3 | 5.4 | 3.2 | 9.3 | 12.2 | 77.8 | 63.9 | 81.2 |
| Hamilton CCD | 955 | 709 | 246 | 15.5 | 2.5 | 7.3 | 2.5 | 1.4 | 6.9 | 9.4 | 77.8 | 70.2 | 79.3 |
| Hamilton city (part) | 52 | 39 | 13 | 23.3 | 3.1 | 5.4 | 1.3 | 0.9 | 10.8 | 26.4 | 70.5 | 75.7 | 68.4 |
| Pine Mountain CCD | 900 | 503 | 334 | 21.0 | 4.3 | 9.4 | 8.2 | 4.9 | 10.0 | 12.3 | 75.6 | 53.5 | 80.3 |
| Hamilton city (part) | - | - | - | (X) | (X) | (X) | (X) | (X) | (X) | (X) | (X) | (X) | (X) |
| Pine Mountain town (part) | 211 | 102 | 99 | 20.8 | 6.2 | 11.4 | 8.2 | 4.4 | 10.5 | 11.1 | 70.3 | 41.9 | |

Table 5. Disability Status: 2000—Con.

[Data based on a sample (except Tables 65-68). For information on confidentiality protection, coverage, sampling error, and nonsampling error, see Appendix G. For location of definitions, see "How to Use This Census Report"]

| State County County Subdivision Place | Civilian noninstitutionalized population with a disability | | | Percent of civilian noninstitutionalized population with specified disability | | | | | | | Percent employed of civilian noninstitutionalized population 21 to 64 years | | | |
|--|--|----------------|-------------------|---|---------|----------|--------|-----------|---|---------------------------------------|---|-------------------|---------------|--|
| | 5 years and over | 16 to 64 years | 65 years and over | 5 years and over | | | | | 16 years and over, going outside the home | 16 to 64 years, employment disability | Disability status | | | |
| | | | | Any disability | Sensory | Physical | Mental | Self-care | | | Total | With a disability | No disability | |
| Harris County—Con. | | | | | | | | | | | | | | |
| Shiloh CCD—Con. | | | | | | | | | | | | | | |
| Shiloh city | 73 | 45 | 22 | 17.8 | 4.4 | 5.6 | 3.9 | 2.0 | 3.7 | 10.1 | 70.3 | 20.0 | 82.0 | |
| Waverly Hall CCD | 2 048 | 1 410 | 526 | 23.5 | 3.5 | 10.4 | 5.8 | 3.4 | 10.9 | 14.5 | 79.9 | 68.4 | 83.5 | |
| Waverly Hall town | 120 | 66 | 49 | 22.7 | 4.5 | 11.6 | 7.0 | 2.7 | 10.0 | 14.1 | 56.4 | 30.8 | 64.2 | |
| Hart County | 5 099 | 3 346 | 1 575 | 24.0 | 5.4 | 11.6 | 6.0 | 4.0 | 10.1 | 15.6 | 72.3 | 51.0 | 79.4 | |
| Bowersville CCD | 622 | 373 | 224 | 21.5 | 4.9 | 12.5 | 5.3 | 3.7 | 9.3 | 11.8 | 71.5 | 44.1 | 78.7 | |
| Bowersville town | 69 | 51 | 18 | 22.7 | 7.9 | 11.2 | 8.2 | 3.3 | 6.9 | 15.1 | 72.0 | 45.1 | 82.2 | |
| Canon city (part) | 32 | 18 | 7 | 40.0 | 15.0 | 21.3 | 17.5 | 6.3 | 8.5 | 9.6 | 62.2 | 41.2 | 75.0 | |
| Hartwell CCD | 2 924 | 1 862 | 978 | 26.7 | 5.9 | 12.1 | 6.3 | 5.1 | 11.8 | 16.4 | 71.8 | 53.4 | 78.6 | |
| Hartwell city | 1 179 | 661 | 475 | 33.2 | 10.0 | 17.6 | 10.7 | 8.5 | 14.8 | 18.6 | 63.2 | 51.7 | 68.5 | |
| Reed Creek CCD | 978 | 698 | 242 | 20.3 | 4.2 | 10.4 | 6.4 | 2.6 | 7.0 | 16.2 | 71.8 | 47.6 | 79.1 | |
| Reed Creek CDP | 394 | 256 | 100 | 19.0 | 3.0 | 10.3 | 8.4 | 1.8 | 4.1 | 15.0 | 68.1 | 42.6 | 75.0 | |
| Royston CCD | 575 | 413 | 131 | 22.3 | 6.0 | 10.7 | 5.0 | 2.6 | 9.2 | 15.2 | 76.2 | 52.8 | 84.3 | |
| Canon city (part) | - | - | - | (X) | (X) | (X) | (X) | (X) | (X) | (X) | (X) | (X) | (X) | |
| Royston city (part) | 157 | 99 | 45 | 26.8 | 6.1 | 18.4 | 9.0 | 4.8 | 9.3 | 14.8 | 75.0 | 46.5 | 87.1 | |
| Heard County | 2 219 | 1 486 | 606 | 22.1 | 4.5 | 12.4 | 7.2 | 3.5 | 9.4 | 12.3 | 67.3 | 40.6 | 75.0 | |
| Centralhatchee CCD | 791 | 550 | 195 | 22.8 | 5.1 | 12.8 | 7.7 | 2.9 | 8.7 | 11.8 | 69.0 | 41.6 | 77.1 | |
| Centralhatchee town | 57 | 31 | 15 | 15.3 | 3.0 | 7.3 | 4.6 | 2.7 | 6.6 | 7.1 | 73.0 | 37.9 | 78.1 | |
| Ephesus town | 80 | 27 | 46 | 24.0 | 6.6 | 16.2 | 9.9 | 5.7 | 15.2 | 7.1 | 76.6 | 30.8 | 84.0 | |
| Franklin city (part) | - | - | - | (X) | (X) | (X) | (X) | (X) | (X) | (X) | (X) | (X) | (X) | |
| Franklin CCD | 924 | 608 | 266 | 23.0 | 4.1 | 14.1 | 8.3 | 4.0 | 10.3 | 13.4 | 62.9 | 31.5 | 72.5 | |
| Corinth town (part) | 51 | 39 | 11 | 25.2 | 4.0 | 10.4 | 2.5 | 4.0 | 14.8 | 19.8 | 56.4 | 41.2 | 62.7 | |
| Franklin city (part) | 224 | 112 | 90 | 30.1 | 5.8 | 15.6 | 11.0 | 6.4 | 13.2 | 16.6 | 64.2 | 43.8 | 71.9 | |
| Texas CCD | 504 | 328 | 145 | 19.9 | 4.2 | 9.1 | 4.7 | 3.5 | 9.1 | 11.3 | 71.9 | 55.6 | 75.9 | |
| Henry County | 17 781 | 12 997 | 3 803 | 16.3 | 2.4 | 6.8 | 3.8 | 1.9 | 7.0 | 10.9 | 78.8 | 63.8 | 81.8 | |
| Hampton CCD | 1 750 | 1 331 | 338 | 19.2 | 2.4 | 9.4 | 4.7 | 2.5 | 6.1 | 13.8 | 74.7 | 52.0 | 81.0 | |
| Hampton city | 728 | 572 | 148 | 20.3 | 2.6 | 9.2 | 3.3 | 2.2 | 7.0 | 15.1 | 74.9 | 47.2 | 83.1 | |
| Locust Grove CCD | 2 021 | 1 508 | 325 | 16.0 | 2.9 | 5.4 | 4.4 | 1.9 | 6.8 | 12.0 | 77.5 | 63.7 | 80.3 | |
| Locust Grove city | 459 | 353 | 69 | 21.0 | 4.0 | 8.6 | 6.1 | 2.7 | 10.6 | 13.9 | 71.0 | 62.4 | 73.5 | |
| McDonough CCD | 7 544 | 5 562 | 1 534 | 15.7 | 2.2 | 6.4 | 4.1 | 1.8 | 6.5 | 10.3 | 79.6 | 65.5 | 82.4 | |
| Blacksville CDP | - | - | - | - | - | - | - | - | - | - | 100.0 | (X) | 100.0 | |
| McDonough city | 1 505 | 1 069 | 348 | 20.7 | 2.7 | 9.4 | 6.2 | 4.2 | 9.6 | 12.4 | 76.1 | 54.5 | 82.5 | |
| Stockbridge city (part) | 104 | 98 | - | 11.7 | 1.0 | 4.5 | 2.1 | - | 4.3 | 10.2 | 76.7 | 81.6 | 75.8 | |
| Stockbridge CCD | 6 466 | 4 596 | 1 606 | 16.5 | 2.6 | 7.0 | 3.2 | 1.9 | 8.0 | 10.8 | 79.1 | 65.4 | 81.8 | |
| Stockbridge city (part) | 1 452 | 1 084 | 300 | 18.7 | 3.9 | 8.8 | 4.8 | 3.2 | 7.5 | 11.7 | 74.4 | 53.6 | 79.3 | |
| Houston County | 17 890 | 12 096 | 4 534 | 18.5 | 3.3 | 8.6 | 4.6 | 2.2 | 7.9 | 11.5 | 73.7 | 56.2 | 77.7 | |
| Elko CCD | 995 | 764 | 213 | 25.8 | 3.4 | 11.5 | 5.3 | 2.1 | 12.6 | 18.8 | 73.1 | 57.6 | 79.5 | |
| Perry city (part) | - | - | - | (X) | (X) | (X) | (X) | (X) | (X) | (X) | (X) | (X) | (X) | |
| Perry CCD | 3 514 | 2 345 | 885 | 22.2 | 4.4 | 9.9 | 5.6 | 3.4 | 11.1 | 13.6 | 74.4 | 54.8 | 79.8 | |
| Perry city (part) | 2 293 | 1 474 | 617 | 26.4 | 5.2 | 11.9 | 7.5 | 3.9 | 14.1 | 15.7 | 71.1 | 47.6 | 79.2 | |
| Warner Robins city (part) | 9 | - | 9 | 6.9 | 6.9 | - | 6.9 | - | 7.3 | - | 75.0 | (X) | 75.0 | |
| Warner Robins CCD | 13 381 | 8 987 | 3 436 | 17.3 | 3.1 | 8.2 | 4.4 | 2.0 | 7.0 | 10.7 | 73.6 | 56.4 | 77.2 | |
| Centerville city | 632 | 393 | 209 | 16.2 | 2.7 | 7.3 | 4.1 | 2.8 | 7.3 | 10.1 | 76.5 | 66.6 | 78.2 | |
| Perry city (part) | - | - | - | (X) | (X) | (X) | (X) | (X) | (X) | (X) | (X) | (X) | (X) | |
| Robins AFB CDP | 85 | 51 | - | 5.4 | 0.3 | 1.1 | 2.1 | 0.4 | 3.0 | 4.5 | 55.9 | 61.7 | 55.6 | |
| Warner Robins city (part) | 8 559 | 5 699 | 2 337 | 20.0 | 3.4 | 9.3 | 5.0 | 2.3 | 8.2 | 12.8 | 71.8 | 55.4 | 75.9 | |
| Inwin County | 1 927 | 1 087 | 716 | 21.7 | 5.9 | 11.5 | 5.9 | 4.3 | 9.8 | 9.7 | 71.5 | 53.8 | 75.8 | |
| Holt CCD | 204 | 99 | 100 | 21.3 | 8.9 | 14.4 | 6.5 | 6.2 | 10.9 | 6.7 | 75.7 | 67.7 | 77.2 | |
| Inwinville CCD | 392 | 267 | 110 | 17.4 | 3.3 | 8.8 | 5.5 | 1.9 | 7.2 | 9.4 | 76.3 | 54.3 | 81.1 | |
| Ocilla CCD | 1 331 | 721 | 506 | 23.4 | 6.4 | 12.0 | 6.0 | 4.9 | 10.7 | 10.3 | 68.7 | 51.7 | 73.2 | |
| Fitzgerald city (part) | 43 | 43 | - | 100.0 | 48.8 | 67.4 | - | 18.6 | 51.2 | 32.6 | 81.4 | 81.4 | (X) | |
| Ocilla city | 728 | 371 | 297 | 27.0 | 7.4 | 13.4 | 7.5 | 6.3 | 13.8 | 13.1 | 61.7 | 43.4 | 67.2 | |
| Jackson County | 8 542 | 5 816 | 2 228 | 22.6 | 4.9 | 10.2 | 5.8 | 3.3 | 10.2 | 13.7 | 73.2 | 53.5 | 79.1 | |
| Commerce CCD | 1 963 | 1 242 | 639 | 26.5 | 6.3 | 12.8 | 6.7 | 4.7 | 13.3 | 15.6 | 72.9 | 47.8 | 81.7 | |
| Commerce city | 1 281 | 820 | 421 | 27.8 | 6.7 | 12.8 | 5.9 | 4.0 | 13.5 | 16.4 | 76.0 | 52.2 | 84.7 | |
| Jefferson CCD | 2 954 | 2 057 | 781 | 23.0 | 4.8 | 10.2 | 5.2 | 3.6 | 11.7 | 14.8 | 72.6 | 56.9 | 77.6 | |
| Arcade city | 393 | 323 | 54 | 25.1 | 3.1 | 8.0 | 4.2 | 2.6 | 11.9 | 20.2 | 73.0 | 69.3 | 74.6 | |
| Jefferson city (part) | 767 | 465 | 280 | 21.7 | 6.1 | 10.5 | 6.2 | 4.0 | 9.8 | 11.7 | 73.0 | 42.8 | 80.7 | |
| Maysville CCD | 847 | 634 | 166 | 21.7 | 4.0 | 11.1 | 6.1 | 3.2 | 8.6 | 15.9 | 70.9 | 52.7 | 76.7 | |
| Jefferson city (part) | 5 | 5 | - | 21.7 | - | 21.7 | - | - | - | - | 35.7 | 64.3 | - | |
| Maysville town (part) | 133 | 71 | 49 | 24.1 | 4.7 | 11.8 | 8.0 | 4.2 | 10.8 | 13.5 | 74.0 | 46.9 | 80.7 | |
| Nicholson CCD | 840 | 598 | 166 | 18.4 | 4.9 | 8.5 | 4.4 | 1.8 | 6.4 | 10.2 | 75.5 | 49.7 | 81.9 | |
| Nicholson city | 279 | 232 | 18 | 22.8 | 4.9 | 9.9 | 6.3 | 2.4 | 9.0 | 17.0 | 65.4 | 45.2 | 73.6 | |
| West Jackson CCD | 1 938 | 1 285 | 476 | 21.1 | 4.1 | 8.4 | 6.4 | 2.4 | 8.1 | 11.4 | 73.9 | 55.5 | 78.7 | |
| Braselton town (part) | 161 | 113 | 41 | 26.7 | 6.5 | 11.6 | 8.3 | 3.5 | 10.5 | 16.2 | 74.7 | 50.5 | 83.3 | |
| Hoschton city | 207 | 135 | 58 | 20.1 | 4.4 | 10.1 | 4.7 | 2.9 | 7.3 | 12.7 | 75.9 | 66.7 | 78.2 | |
| Jefferson city (part) | - | - | - | (X) | (X) | (X) | (X) | (X) | (X) | (X) | (X) | (X) | (X) | |
| Pendergrass city | 119 | 75 | 31 | 26.9 | 9.0 | 18.8 | 8.8 | 8.4 | 13.5 | 14.4 | 59.1 | 22.5 | 73.1 | |
| Talmo town | 114 | 78 | 22 | 26.3 | 2.5 | 12.0 | 3.5 | 2.8 | 10.5 | 21.5 | 63.6 | 52.6 | 68.6 | |
| Jasper County | 2 355 | 1 630 | 563 | 22.3 | 5.2 | 8.9 | 5.0 | 2.9 | 11.3 | 14.6 | 71.2 | 58.1 | 75.4 | |
| Eudora CCD | 441 | 287 | 120 | 20.9 | 6.5 | 10.9 | 5.3 | 3.6 | 11.1 | 7.9 | 70.2 | 47.4 | 76.3 | |
| Hillsboro CCD | 220 | 168 | 43 | 38.0 | 3.6 | 15.9 | 6.6 | 7.4 | 18.3 | 29.1 | 66.9 | 63.7 | 69.1 | |
| Monticello CCD | 1 227 | 837 | 315 | 21.1 | 4.7 | 7.8 | 5.0 | 2.2 | 11.2 | 15.0 | 71.7 | 56.7 | 76.0 | |
| Monticello city | 517 | 329 | 177 | 23.0 | 5.0 | 8.1 | 5.9 | 2.7 | 12.2 | 14.9 | 70.7 | 53.5 | 76.4 | |
| Shady Dale CCD | 467 | 338 | 85 | 22.7 | 5.8 | 7.8 | 4.1 | 2.9 | 9.4 | 15.9 | 72.5 | 68.2 | 74.0 | |
| Shady Dale town | 43 | 35 | 5 | 18.9 | 6.6 | 6.6 | 3.5 | 0.9 | 6.2 | 20.7 | 62.1 | 45.7 | 68.5 | |
| Jeff Davis County | 2 992 | 1 995 | 883 | 25.8 | 6.1 | 14.0 | 7.6 | 4.8 | 12.8 | 15.2 | 65.9 | 43.5 | 73.9 | |
| Denton CCD | 301 | 168 | 124 | 23.1 | 3.3 | 14.0 | 5.1 | 5.6 | 13.4 | 15.6 | 70.7 | 46.4 | 77.4 | |
| Denton city | 50 | 27 | 22 | 18.0 | 3.6 | 15.8 | 4.0 | 5.4 | 9.7 | 13.3 | 60.5 | 13.0 | 70.8 | |
| Hazlehurst CCD | 2 691 | 1 827 | 759 | 26.1 | 6.5 | 14.0 | 7.9 | 4.7 | 12.8 | 15.1 | 65.4 | 43.3 | 73.5 | |
| Hazlehurst city | 923 | 618 | 244 | 28.0 | 6.4 | 17.3 | 11.2 | 7.7 | 13.7 | 14.3 | 58.7 | 30.0 | 70.0 | |
| Jefferson County | 4 454 | 2 977 | 1 311 | 28.2 | 5.5 | 12.6 | 7.8 | 4.8 | 15.5 | 17.7 | 58.2 | 39.9 | 66.1 | |
| Louisville CCD | 1 843 | 1 245 | 550 | 31.3 | 5.6 | 12.0 | 9.2 | 5.6 | 19.4 | 21.0 | 64.4 | 44.6 | 74.6 | |
| Louisville city | 779 | 422 | 318 | 32.6 | 6.2 | 15.6 | 12.9 | 9.6 | 20.3 | 18.3 | 57.5 | 37.7 | 66.8 | |
| Stapleton CCD | 419 | 279 | 134 | 25.0 | 4.2 | 10.6 | 6.6 | 2.3 | 14.4 | 14.3 | 60.9 | 50.0 | 64.5 | |

Table 5. **Disability Status: 2000**—Con.

[Data based on a sample (except Tables 65-68). For information on confidentiality protection, coverage, sampling error, and nonsampling error, see Appendix G. For location of definitions, see "How to Use This Census Report"]

| State County County Subdivision Place | Civilian noninstitutionalized population with a disability | | | Percent of civilian noninstitutionalized population with specified disability | | | | | | | Percent employed of civilian noninstitutionalized population 21 to 64 years | | | |
|--|--|----------------|-------------------|---|---------|----------|--------|-----------|---|---------------------------------------|---|-------------------|---------------|--|
| | 5 years and over | 16 to 64 years | 65 years and over | 5 years and over | | | | | 16 years and over, going outside the home | 16 to 64 years, employment disability | Disability status | | | |
| | | | | Any disability | Sensory | Physical | Mental | Self-care | | | Total | With a disability | No disability | |
| Jefferson County—Con. | | | | | | | | | | | | | | |
| Stapleton CCD—Con. | | | | | | | | | | | | | | |
| Avera city | 59 | 39 | 20 | 30.7 | 10.9 | 11.5 | 4.2 | 2.6 | 6.9 | 22.8 | 77.6 | 66.7 | 82.6 | |
| Stapleton city | 59 | 38 | 20 | 27.1 | 4.1 | 5.5 | 4.1 | 2.8 | 23.5 | 18.1 | 56.3 | 36.1 | 63.0 | |
| Wadley CCD | 937 | 605 | 264 | 27.6 | 5.7 | 11.9 | 7.4 | 4.4 | 14.2 | 16.2 | 58.2 | 36.8 | 66.9 | |
| Bartow town | 102 | 75 | 24 | 45.3 | 7.1 | 23.1 | 12.9 | 11.1 | 22.2 | 23.9 | 54.1 | 33.3 | 76.1 | |
| Wadley city | 385 | 236 | 126 | 21.2 | 4.4 | 9.9 | 6.2 | 2.5 | 10.5 | 12.2 | 58.8 | 33.6 | 66.0 | |
| Wrens CCD | 1 255 | 848 | 363 | 26.1 | 5.5 | 14.5 | 6.8 | 5.1 | 12.0 | 15.9 | 50.2 | 32.6 | 57.3 | |
| Keysville town (part) | 2 | 2 | - | 14.3 | - | 14.3 | - | - | - | 14.3 | 41.7 | - | 50.0 | |
| Wrens city | 627 | 371 | 212 | 28.4 | 6.1 | 14.3 | 7.2 | 5.1 | 13.1 | 13.9 | 44.2 | 29.9 | 50.3 | |
| Jenkins County | 2 025 | 1 171 | 750 | 25.4 | 5.8 | 11.7 | 8.0 | 4.4 | 12.9 | 13.8 | 65.7 | 46.0 | 71.7 | |
| North Ogeechee CCD | 1 359 | 726 | 548 | 22.8 | 5.2 | 10.3 | 7.7 | 3.9 | 12.1 | 12.6 | 65.6 | 43.3 | 71.2 | |
| Millen city | 873 | 443 | 387 | 27.0 | 6.8 | 13.3 | 9.4 | 6.2 | 15.4 | 15.5 | 56.0 | 27.0 | 64.5 | |
| South Ogeechee CCD | 666 | 445 | 202 | 33.1 | 7.5 | 15.6 | 8.9 | 5.6 | 15.0 | 17.0 | 66.1 | 50.6 | 73.6 | |
| Johnson County | 2 073 | 1 321 | 680 | 28.1 | 6.1 | 14.9 | 8.5 | 5.1 | 14.0 | 18.3 | 64.4 | 42.5 | 73.6 | |
| Adrian CCD | 311 | 164 | 137 | 27.7 | 6.3 | 15.2 | 6.2 | 3.7 | 15.6 | 16.2 | 70.5 | 45.6 | 78.0 | |
| Adrian city (part) | 86 | 47 | 37 | 24.5 | 5.7 | 13.7 | 7.7 | 2.6 | 11.1 | 8.4 | 59.3 | 31.8 | 67.3 | |
| Balls Ferry CCD | 481 | 312 | 154 | 32.5 | 6.3 | 18.3 | 11.0 | 7.8 | 14.1 | 18.7 | 61.5 | 47.7 | 68.0 | |
| Kite CCD | 265 | 176 | 86 | 25.0 | 7.2 | 15.4 | 11.3 | 3.6 | 11.2 | 12.9 | 65.2 | 26.1 | 79.9 | |
| Kite town | 56 | 38 | 17 | 32.2 | 8.6 | 20.1 | 11.5 | 5.2 | 11.9 | 16.4 | 55.3 | 36.8 | 66.2 | |
| Wrightsville CCD | 1 016 | 669 | 303 | 27.3 | 5.7 | 13.4 | 7.4 | 4.9 | 14.3 | 20.5 | 63.6 | 43.8 | 72.5 | |
| Wrightsville city | 619 | 419 | 176 | 31.1 | 6.2 | 13.9 | 7.2 | 4.6 | 17.8 | 24.2 | 54.4 | 39.7 | 63.0 | |
| Jones County | 4 241 | 3 135 | 838 | 19.5 | 3.1 | 8.0 | 4.8 | 2.0 | 7.7 | 13.9 | 71.2 | 53.7 | 75.8 | |
| Gray-Griswold CCD | 3 516 | 2 583 | 684 | 18.6 | 3.0 | 7.5 | 4.7 | 1.9 | 7.3 | 13.4 | 71.8 | 54.9 | 76.1 | |
| Gray city | 325 | 206 | 104 | 20.9 | 5.6 | 9.2 | 5.8 | 4.6 | 8.5 | 10.8 | 63.5 | 33.9 | 70.6 | |
| Macon city (part) | 85 | 53 | 8 | 16.2 | 3.1 | 7.4 | 7.1 | - | 6.4 | 7.4 | 70.8 | 54.7 | 73.7 | |
| Round Oak CCD | 725 | 552 | 154 | 24.7 | 4.1 | 10.9 | 5.3 | 2.1 | 10.6 | 17.4 | 67.0 | 48.4 | 73.6 | |
| Lamar County | 3 385 | 2 432 | 814 | 23.1 | 3.3 | 10.2 | 5.2 | 4.0 | 10.8 | 16.5 | 71.2 | 52.5 | 77.2 | |
| Barnesville CCD | 2 424 | 1 708 | 605 | 24.1 | 3.2 | 9.8 | 5.4 | 4.3 | 12.4 | 17.4 | 69.9 | 49.9 | 76.8 | |
| Aldora town | 31 | 26 | 4 | 43.7 | 4.2 | 15.5 | 1.4 | 9.9 | 17.5 | 35.3 | 62.0 | 48.0 | 76.0 | |
| Barnesville city | 1 378 | 1 015 | 288 | 25.5 | 2.9 | 9.2 | 5.5 | 4.0 | 13.0 | 18.1 | 64.7 | 52.7 | 69.5 | |
| Milner CCD | 961 | 724 | 209 | 20.9 | 3.3 | 11.2 | 4.9 | 3.2 | 7.3 | 14.6 | 73.5 | 58.1 | 77.9 | |
| Milner city | 95 | 65 | 28 | 19.3 | 3.7 | 10.4 | 5.3 | 1.6 | 12.6 | 14.5 | 77.3 | 41.1 | 85.7 | |
| Lanier County | 1 508 | 1 075 | 376 | 23.8 | 6.5 | 11.7 | 6.7 | 4.6 | 10.9 | 15.2 | 68.1 | 48.1 | 75.2 | |
| East River CCD | 297 | 219 | 73 | 20.3 | 5.7 | 10.3 | 3.3 | 2.5 | 7.3 | 12.6 | 63.5 | 37.7 | 71.3 | |
| Lakeland CCD | 1 211 | 856 | 303 | 24.9 | 6.7 | 12.2 | 7.7 | 5.2 | 11.9 | 16.0 | 69.5 | 50.9 | 76.5 | |
| Lakeland city | 622 | 419 | 171 | 28.2 | 7.5 | 14.7 | 7.9 | 5.9 | 13.6 | 16.6 | 59.7 | 41.0 | 68.2 | |
| Laurens County | 9 269 | 5 980 | 2 834 | 22.9 | 4.3 | 11.9 | 6.4 | 3.3 | 10.4 | 12.8 | 71.2 | 49.1 | 77.7 | |
| Brewton CCD | 705 | 510 | 168 | 23.7 | 3.3 | 11.9 | 6.2 | 4.8 | 10.7 | 14.3 | 70.5 | 48.2 | 78.3 | |
| Cadwell CCD | 311 | 185 | 105 | 23.1 | 4.7 | 14.7 | 5.8 | 3.8 | 8.0 | 9.4 | 70.6 | 51.2 | 75.7 | |
| Cadwell town | 58 | 34 | 21 | 19.9 | 4.5 | 8.9 | 6.2 | 2.7 | 8.3 | 12.4 | 72.4 | 47.1 | 78.2 | |
| Cedar Grove CCD | 199 | 108 | 74 | 21.6 | 3.8 | 14.9 | 5.9 | 3.8 | 8.6 | 9.0 | 71.6 | 29.6 | 81.1 | |
| Dexter CCD | 412 | 280 | 108 | 20.1 | 5.3 | 10.9 | 6.2 | 2.5 | 8.1 | 11.6 | 72.1 | 51.1 | 77.7 | |
| Dexter town | 71 | 38 | 32 | 15.4 | 2.6 | 6.9 | 3.5 | 1.1 | 7.8 | 10.8 | 76.1 | 60.5 | 78.7 | |
| Dublin CCD | 5 127 | 3 278 | 1 638 | 22.9 | 4.3 | 11.2 | 6.5 | 3.5 | 11.1 | 13.3 | 71.8 | 48.9 | 78.4 | |
| Dublin city | 3 363 | 2 137 | 1 103 | 24.3 | 4.5 | 11.6 | 7.0 | 4.1 | 12.2 | 15.0 | 69.8 | 47.6 | 77.0 | |
| Dudley CCD | 264 | 137 | 116 | 16.5 | 3.2 | 8.5 | 3.6 | 2.6 | 7.6 | 6.2 | 72.5 | 54.8 | 75.3 | |
| Allentown town (part) | - | - | - | - | - | - | - | - | - | (X) | (X) | (X) | (X) | |
| Dudley city | 71 | 31 | 38 | 16.1 | 5.0 | 9.5 | 5.7 | 3.6 | 6.9 | 6.6 | 78.3 | 34.5 | 84.2 | |
| Montrose town | 29 | 26 | 3 | 18.0 | - | 11.2 | 2.5 | 1.2 | 10.7 | 11.1 | 68.0 | 45.8 | 75.3 | |
| East Dublin CCD | 1 605 | 1 066 | 439 | 24.2 | 3.3 | 14.0 | 6.3 | 2.7 | 9.7 | 14.0 | 68.5 | 51.0 | 74.4 | |
| East Dublin city | 652 | 447 | 164 | 28.3 | 4.0 | 14.2 | 6.7 | 3.7 | 11.4 | 18.1 | 68.8 | 53.5 | 75.7 | |
| Rentz CCD | 646 | 416 | 186 | 25.0 | 8.5 | 13.1 | 8.2 | 2.6 | 11.5 | 12.1 | 72.8 | 47.8 | 79.8 | |
| Rentz town | 72 | 23 | 46 | 22.8 | 5.1 | 18.7 | 7.3 | 4.4 | 8.3 | 11.8 | 75.6 | 30.4 | 83.2 | |
| Lee County | 3 687 | 2 584 | 727 | 16.7 | 3.2 | 7.2 | 4.1 | 2.0 | 7.1 | 10.0 | 78.9 | 60.2 | 82.9 | |
| Leesburg CCD | 2 134 | 1 401 | 478 | 14.8 | 3.2 | 6.0 | 3.5 | 1.8 | 6.4 | 7.9 | 81.5 | 67.5 | 83.9 | |
| Leesburg city | 439 | 270 | 123 | 21.5 | 5.0 | 9.7 | 5.2 | 1.7 | 9.0 | 11.7 | 73.9 | 55.9 | 78.6 | |
| Philema CCD | 1 084 | 838 | 185 | 18.2 | 2.8 | 8.3 | 4.7 | 1.6 | 8.0 | 12.6 | 76.0 | 50.6 | 82.6 | |
| Smithville CCD | 469 | 345 | 64 | 28.5 | 4.1 | 13.7 | 7.3 | 5.1 | 10.6 | 18.4 | 67.6 | 53.9 | 73.8 | |
| Smithville city | 186 | 130 | 46 | 28.0 | 3.0 | 12.9 | 6.6 | 5.3 | 13.6 | 19.4 | 59.4 | 58.1 | 59.9 | |
| Liberty County | 7 299 | 5 291 | 1 266 | 17.0 | 2.9 | 7.0 | 4.8 | 1.6 | 7.5 | 10.4 | 62.9 | 54.5 | 64.9 | |
| Hinesville CCD | 5 283 | 3 998 | 688 | 15.2 | 2.5 | 5.9 | 4.4 | 1.2 | 6.4 | 9.2 | 61.7 | 53.9 | 63.3 | |
| Allenhurst town | 98 | 76 | 14 | 15.2 | 2.9 | 9.8 | 4.2 | 1.4 | 3.4 | 9.5 | 52.6 | 36.8 | 56.3 | |
| Flemington city | 49 | 44 | 3 | 16.2 | 1.3 | 3.0 | 3.3 | 2.6 | 9.8 | 15.2 | 54.8 | 33.3 | 59.0 | |
| Fort Stewart CDP | 406 | 310 | - | 10.2 | 1.0 | 3.1 | 4.0 | 0.2 | 3.0 | 5.3 | 37.7 | 46.0 | 36.5 | |
| Gumbranch city | 56 | 46 | 5 | 23.9 | 6.8 | 10.7 | 12.8 | 0.9 | 9.8 | 5.5 | 52.0 | 27.3 | 62.3 | |
| Hinesville city | 3 448 | 2 628 | 463 | 15.1 | 2.6 | 6.0 | 4.2 | 1.2 | 6.3 | 9.2 | 65.7 | 56.0 | 67.7 | |
| Walthourville city (part) | 550 | 439 | 67 | 18.3 | 3.3 | 8.2 | 5.8 | 2.2 | 8.6 | 11.4 | 60.5 | 45.7 | 64.6 | |
| Midway CCD | 1 647 | 1 047 | 462 | 26.3 | 4.5 | 12.7 | 7.0 | 3.6 | 11.5 | 16.0 | 68.4 | 58.2 | 71.9 | |
| Midway city | 241 | 150 | 68 | 27.2 | 4.1 | 10.7 | 8.6 | 5.5 | 18.0 | 17.9 | 65.6 | 73.0 | 62.4 | |
| Riceboro CCD | 369 | 246 | 116 | 20.7 | 4.1 | 8.4 | 4.8 | 2.5 | 11.3 | 13.0 | 66.7 | 48.1 | 72.2 | |
| Riceboro city | 172 | 115 | 50 | 24.1 | 5.5 | 12.3 | 7.4 | 3.9 | 13.0 | 11.5 | 65.7 | 41.6 | 74.5 | |
| Walthourville city (part) | - | - | - | (X) | (X) | (X) | (X) | (X) | (X) | (X) | (X) | (X) | (X) | |
| Lincoln County | 1 764 | 1 103 | 597 | 22.6 | 4.6 | 12.3 | 6.8 | 4.2 | 11.4 | 11.8 | 65.8 | 39.7 | 73.2 | |
| Lincolnton CCD | 915 | 565 | 321 | 25.2 | 4.6 | 12.4 | 7.6 | 4.8 | 13.7 | 13.1 | 63.8 | 35.4 | 73.1 | |
| Lincolnton city | 287 | 175 | 105 | 19.7 | 2.9 | 8.9 | 4.5 | 3.6 | 11.9 | 10.5 | 68.4 | 40.2 | 75.3 | |
| South Lincolnton CCD | 849 | 538 | 276 | 20.3 | 4.7 | 12.3 | 6.2 | 3.7 | 9.3 | 10.7 | 67.5 | 44.2 | 73.4 | |
| Long County | 1 489 | 1 058 | 327 | 17.5 | 3.4 | 7.0 | 5.1 | 2.9 | 8.2 | 11.1 | 66.7 | 53.0 | 69.7 | |
| Ludowici North CCD | 820 | 640 | 126 | 16.4 | 1.8 | 5.5 | 4.8 | 2.2 | 7.2 | 12.3 | 65.0 | 58.2 | 66.4 | |
| Ludowici city (part) | - | - | - | (X) | (X) | (X) | (X) | (X) | (X) | (X) | (X) | (X) | (X) | |
| Ludowici South CCD | 669 | 418 | 201 | 19.0 | 5.7 | 9.2 | 5.5 | 3.8 | 9.5 | 9.4 | 69.3 | 45.6 | 74.9 | |
| Ludowici city (part) | 264 | 154 | 89 | 21.3 | 6.1 | 11.7 | 7.4 | 5.5 | 11.3 | 8.7 | 70.3 | 40.1 | 78.7 | |

Table 5. Disability Status: 2000—Con.

[Data based on a sample (except Tables 65-68). For information on confidentiality protection, coverage, sampling error, and nonsampling error, see Appendix G. For location of definitions, see "How to Use This Census Report"]

| State County County Subdivision Place | Civilian noninstitutionalized population with a disability | | | Percent of civilian noninstitutionalized population with specified disability | | | | | | | Percent employed of civilian noninstitutionalized population 21 to 64 years | | |
|--|--|----------------|-------------------|---|---------|----------|--------|-----------|---|---------------------------------------|---|-------------------|---------------|
| | 5 years and over | 16 to 64 years | 65 years and over | 5 years and over | | | | | 16 years and over, going outside the home | 16 to 64 years, employment disability | Disability status | | |
| | | | | Any disability | Sensory | Physical | Mental | Self-care | | | Total | With a disability | No disability |
| Lowndes County | 15 859 | 11 081 | 3 996 | 20.3 | 3.7 | 8.6 | 5.0 | 2.5 | 9.3 | 13.0 | 71.9 | 55.1 | 76.3 |
| Barretts CCD | 1 450 | 1 117 | 272 | 18.0 | 2.2 | 7.8 | 4.2 | 3.1 | 11.2 | 13.7 | 74.2 | 60.6 | 77.8 |
| Moody AFB CDP | 15 | 15 | - | 2.6 | - | 1.9 | 1.9 | 1.9 | 2.9 | 4.0 | 64.9 | 100.0 | 64.4 |
| Valdosta city (part) | - | - | - | - | - | - | - | - | - | - | 79.3 | (X) | 79.3 |
| Hahira CCD | 1 371 | 959 | 339 | 17.1 | 3.2 | 8.6 | 4.1 | 1.9 | 6.8 | 10.7 | 77.5 | 59.8 | 81.2 |
| Hahira city | 378 | 240 | 111 | 25.1 | 7.6 | 13.0 | 6.6 | 3.1 | 12.2 | 14.9 | 73.3 | 49.3 | 81.5 |
| Valdosta city (part) | - | - | - | (X) | (X) | (X) | (X) | (X) | (X) | (X) | (X) | (X) | (X) |
| Lake Park CCD | 1 470 | 1 012 | 364 | 23.5 | 4.6 | 9.3 | 5.0 | 2.0 | 10.8 | 14.5 | 76.4 | 63.3 | 80.4 |
| Dasher town | 199 | 159 | 34 | 25.0 | 4.9 | 6.0 | 4.4 | 1.9 | 11.0 | 20.5 | 82.3 | 72.1 | 86.4 |
| Lake Park city | 148 | 89 | 58 | 29.8 | 6.0 | 14.1 | 9.1 | 6.0 | 13.0 | 19.4 | 76.9 | 63.9 | 82.6 |
| Naylor CCD | 538 | 367 | 163 | 18.9 | 3.8 | 9.6 | 4.1 | 2.2 | 9.5 | 12.3 | 71.3 | 55.6 | 75.1 |
| Valdosta city (part) | - | - | - | (X) | (X) | (X) | (X) | (X) | (X) | (X) | (X) | (X) | (X) |
| Valdosta CCD | 11 030 | 7 626 | 2 858 | 20.8 | 3.9 | 8.6 | 5.4 | 2.6 | 9.2 | 13.2 | 70.1 | 52.6 | 74.9 |
| Remerton city | 91 | 77 | 4 | 11.2 | 2.5 | 2.0 | 3.7 | 0.4 | 4.1 | 5.1 | 76.2 | 66.7 | 77.2 |
| Valdosta city (part) | 7 867 | 5 426 | 2 086 | 20.2 | 3.5 | 8.4 | 5.4 | 2.5 | 8.6 | 13.0 | 69.4 | 51.5 | 74.2 |
| Lumpkin County | 4 060 | 2 823 | 1 020 | 21.2 | 3.9 | 10.1 | 7.1 | 2.7 | 7.8 | 10.2 | 73.4 | 55.7 | 77.9 |
| Dahlonega CCD | 2 398 | 1 759 | 524 | 24.0 | 3.9 | 11.1 | 8.3 | 2.8 | 9.1 | 12.3 | 71.0 | 50.6 | 77.5 |
| Dahlonega city (part) | 568 | 390 | 151 | 18.6 | 3.3 | 6.1 | 7.6 | 2.8 | 7.9 | 7.1 | 69.7 | 52.3 | 73.7 |
| Three Sisters Mountains CCD | 1 662 | 1 064 | 496 | 18.1 | 3.9 | 9.1 | 5.9 | 2.6 | 6.3 | 7.9 | 75.8 | 63.4 | 78.2 |
| Dahlonega city (part) | 31 | 16 | 10 | 11.5 | 3.7 | 7.4 | 1.9 | - | 8.7 | 6.5 | 79.9 | 75.0 | 80.4 |
| McDuffie County | 4 787 | 3 128 | 1 429 | 24.5 | 4.1 | 10.6 | 6.5 | 4.2 | 12.4 | 16.4 | 69.3 | 53.8 | 74.4 |
| Dearing CCD | 1 030 | 708 | 295 | 22.0 | 3.8 | 9.7 | 4.3 | 4.2 | 12.4 | 16.5 | 70.8 | 63.5 | 73.0 |
| Dearing town | 59 | 35 | 22 | 18.0 | 3.4 | 10.4 | 4.3 | 1.8 | 4.4 | 13.5 | 68.2 | 73.1 | 67.5 |
| Thomson CCD | 3 757 | 2 420 | 1 134 | 25.3 | 4.2 | 10.9 | 7.2 | 4.2 | 12.4 | 16.3 | 68.8 | 50.8 | 74.8 |
| Thomson city | 1 635 | 924 | 608 | 26.7 | 5.2 | 11.0 | 9.7 | 5.9 | 15.4 | 18.2 | 65.8 | 46.2 | 72.5 |
| McIntosh County | 2 619 | 1 867 | 624 | 26.3 | 5.9 | 12.6 | 6.6 | 4.2 | 11.6 | 17.8 | 64.1 | 50.0 | 69.7 |
| Darien CCD | 1 753 | 1 258 | 407 | 26.4 | 6.2 | 12.4 | 6.3 | 4.1 | 12.2 | 19.5 | 65.1 | 52.4 | 70.4 |
| Darien city | 452 | 299 | 127 | 28.1 | 7.3 | 13.9 | 7.5 | 4.4 | 12.7 | 17.7 | 70.2 | 50.9 | 78.6 |
| Townsend CCD | 866 | 609 | 217 | 26.0 | 5.3 | 13.2 | 7.2 | 4.3 | 10.6 | 14.3 | 62.3 | 45.1 | 68.5 |
| Macon County | 3 250 | 2 363 | 758 | 27.0 | 4.3 | 12.6 | 5.8 | 4.3 | 13.9 | 17.8 | 61.4 | 45.6 | 68.4 |
| Ideal CCD | 489 | 383 | 101 | 28.2 | 3.9 | 11.8 | 5.4 | 3.0 | 15.8 | 23.2 | 70.7 | 60.6 | 76.2 |
| Ideal city | 106 | 77 | 29 | 27.2 | 5.9 | 13.6 | 7.9 | 4.6 | 12.4 | 14.5 | 57.1 | 50.7 | 60.6 |
| Marshallville CCD | 421 | 289 | 115 | 23.5 | 3.2 | 10.3 | 4.6 | 4.8 | 12.9 | 12.6 | 61.7 | 28.6 | 72.9 |
| Marshallville city | 322 | 204 | 101 | 25.7 | 3.4 | 12.1 | 5.4 | 5.7 | 13.6 | 14.4 | 59.5 | 29.9 | 69.5 |
| Montezuma CCD | 1 389 | 951 | 384 | 25.8 | 4.7 | 13.0 | 5.1 | 4.9 | 11.7 | 15.9 | 60.0 | 44.9 | 65.8 |
| Montezuma city (part) | 1 046 | 702 | 306 | 30.6 | 6.1 | 16.2 | 6.1 | 5.3 | 13.0 | 16.3 | 58.9 | 41.9 | 67.0 |
| Oglethorpe CCD | 951 | 740 | 158 | 30.1 | 4.5 | 13.7 | 7.8 | 4.0 | 17.1 | 21.0 | 58.6 | 45.3 | 66.0 |
| Montezuma city (part) | - | - | - | (X) | (X) | (X) | (X) | (X) | (X) | (X) | (X) | (X) | (X) |
| Oglethorpe city | 339 | 232 | 79 | 31.8 | 6.9 | 14.9 | 9.7 | 4.3 | 17.0 | 19.3 | 59.8 | 42.1 | 69.2 |
| Madison County | 5 329 | 3 770 | 1 322 | 22.4 | 4.0 | 10.2 | 5.1 | 3.2 | 8.9 | 15.9 | 74.8 | 58.1 | 79.9 |
| Broad River CCD | 459 | 316 | 138 | 25.2 | 5.4 | 13.0 | 6.3 | 4.0 | 7.6 | 17.7 | 71.4 | 54.9 | 77.5 |
| Royston city (part) | - | - | - | (X) | (X) | (X) | (X) | (X) | (X) | (X) | (X) | (X) | (X) |
| Colbert CCD | 2 137 | 1 573 | 452 | 21.4 | 3.5 | 8.3 | 4.5 | 2.8 | 7.3 | 16.3 | 77.0 | 67.7 | 79.7 |
| Colbert city | 116 | 77 | 37 | 25.1 | 5.4 | 13.4 | 5.4 | 5.4 | 7.1 | 13.5 | 76.4 | 60.9 | 81.2 |
| Hull city | 57 | 42 | 9 | 44.5 | 10.9 | 9.4 | 7.8 | 3.9 | 13.5 | 43.0 | 79.7 | 87.2 | 72.5 |
| Comer CCD | 929 | 619 | 276 | 26.6 | 4.4 | 12.6 | 6.3 | 2.9 | 12.8 | 19.1 | 70.8 | 49.6 | 78.6 |
| Carlton city | 82 | 56 | 26 | 36.8 | 7.2 | 19.3 | 6.7 | 4.9 | 22.6 | 33.1 | 67.6 | 66.1 | 68.8 |
| Comer city | 262 | 132 | 117 | 30.5 | 7.6 | 14.8 | 6.7 | 4.1 | 14.4 | 16.1 | 72.0 | 55.6 | 77.7 |
| Danielsville CCD | 783 | 517 | 241 | 22.1 | 4.9 | 12.2 | 5.8 | 3.9 | 10.2 | 13.2 | 72.1 | 41.9 | 79.9 |
| Danielsville city | 98 | 58 | 36 | 22.9 | 4.7 | 11.0 | 7.5 | 6.1 | 11.0 | 15.5 | 66.8 | 41.2 | 73.4 |
| Ila CCD | 1 021 | 745 | 215 | 20.7 | 3.6 | 9.8 | 4.6 | 3.2 | 9.0 | 14.1 | 76.4 | 57.2 | 81.8 |
| Ila city | 64 | 53 | 11 | 19.8 | 6.2 | 8.3 | 7.1 | 4.6 | 8.2 | 15.8 | 78.7 | 51.0 | 87.5 |
| Marion County | 1 799 | 1 319 | 385 | 27.4 | 5.0 | 11.0 | 6.0 | 2.9 | 14.1 | 17.9 | 67.0 | 47.8 | 75.2 |
| Buena Vista CCD | 918 | 683 | 186 | 28.1 | 3.6 | 10.0 | 6.3 | 3.7 | 16.5 | 21.4 | 66.4 | 54.4 | 72.3 |
| Buena Vista city | 393 | 236 | 119 | 25.4 | 4.1 | 10.2 | 7.1 | 4.1 | 16.9 | 15.3 | 66.3 | 44.0 | 74.2 |
| North Buena Vista CCD | 881 | 636 | 199 | 26.6 | 6.4 | 12.0 | 5.7 | 2.1 | 11.7 | 14.7 | 67.5 | 40.5 | 77.7 |
| Meriwether County | 5 568 | 3 627 | 1 672 | 27.0 | 4.2 | 11.7 | 6.9 | 4.3 | 14.1 | 16.3 | 67.8 | 51.8 | 73.9 |
| Gay CCD | 627 | 481 | 122 | 24.8 | 2.3 | 6.9 | 4.5 | 2.6 | 12.8 | 17.2 | 71.8 | 63.0 | 75.0 |
| Gay town | 41 | 21 | 17 | 41.4 | 4.0 | 18.2 | 12.1 | 2.0 | 17.6 | 25.0 | 64.8 | 28.6 | 87.9 |
| Haralson town (part) | - | - | - | (X) | (X) | (X) | (X) | (X) | (X) | (X) | (X) | (X) | (X) |
| Greenville CCD | 797 | 499 | 251 | 27.9 | 3.7 | 11.7 | 7.6 | 4.3 | 16.2 | 16.0 | 65.4 | 47.4 | 72.3 |
| Greenville city | 256 | 133 | 114 | 29.2 | 4.4 | 15.3 | 7.1 | 6.7 | 18.4 | 12.7 | 71.1 | 54.7 | 77.4 |
| Luthersville CCD | 1 086 | 759 | 270 | 26.4 | 4.3 | 10.2 | 7.6 | 4.8 | 14.2 | 17.8 | 66.6 | 53.0 | 72.0 |
| Lone Oak town | 38 | 22 | 11 | 35.5 | 6.5 | 12.1 | 10.3 | 10.3 | 26.2 | 27.9 | 66.2 | 42.1 | 76.1 |
| Luthersville city | 201 | 160 | 29 | 27.7 | 3.6 | 7.4 | 5.8 | 3.6 | 13.6 | 26.7 | 68.5 | 68.1 | 68.7 |
| Manchester CCD | 1 450 | 892 | 486 | 25.4 | 3.6 | 12.2 | 5.8 | 4.4 | 12.7 | 14.4 | 68.9 | 49.9 | 75.8 |
| Manchester city (part) | 1 097 | 705 | 332 | 28.9 | 4.0 | 13.5 | 6.0 | 5.0 | 16.1 | 17.6 | 63.8 | 47.0 | 72.1 |
| Warm Springs CCD | 811 | 464 | 320 | 28.2 | 6.0 | 14.7 | 8.1 | 5.2 | 14.3 | 15.7 | 70.8 | 54.5 | 76.4 |
| Pine Mountain town (part) | 10 | 2 | 8 | 40.0 | 20.0 | 32.0 | 12.0 | - | - | - | 92.9 | 100.0 | 91.7 |
| Warm Springs city | 138 | 61 | 64 | 32.1 | 7.4 | 16.5 | 12.8 | 8.6 | 12.6 | 15.1 | 57.4 | 50.0 | 60.1 |
| Woodbury CCD | 797 | 532 | 223 | 31.8 | 6.0 | 14.6 | 8.8 | 3.8 | 16.0 | 17.8 | 62.2 | 45.0 | 70.2 |
| Woodbury city | 408 | 267 | 110 | 35.6 | 6.6 | 16.6 | 9.7 | 3.0 | 14.2 | 19.4 | 54.5 | 43.6 | 60.8 |
| Miller County | 1 601 | 971 | 559 | 27.2 | 6.2 | 12.7 | 5.5 | 3.4 | 10.2 | 15.4 | 75.6 | 58.8 | 82.0 |
| Bellview CCD | 321 | 223 | 83 | 33.3 | 8.4 | 17.2 | 4.5 | 4.5 | 11.3 | 17.8 | 72.8 | 58.7 | 82.3 |
| Colquitt CCD | 678 | 355 | 300 | 27.0 | 5.1 | 14.2 | 6.7 | 4.3 | 11.4 | 15.8 | 75.9 | 55.5 | 82.4 |
| Colquitt city (part) | 455 | 222 | 229 | 31.1 | 5.7 | 16.6 | 9.6 | 4.7 | 15.0 | 17.4 | 72.9 | 49.5 | 82.0 |
| Mayhaw CCD | 602 | 393 | 176 | 25.0 | 6.4 | 9.4 | 4.8 | 2.2 | 8.5 | 14.2 | 76.4 | 61.8 | 81.5 |
| Colquitt city (part) | 48 | 33 | 15 | 23.9 | 12.9 | 15.4 | 4.0 | 3.0 | 10.3 | 16.8 | 69.3 | 39.4 | 79.8 |
| Mitchell County | 5 170 | 3 687 | 1 171 | 25.5 | 5.0 | 10.7 | 5.9 | 3.6 | 12.5 | 16.1 | 67.3 | 52.2 | 73.4 |
| Baconton CCD | 715 | 550 | 109 | 22.0 | 3.1 | 9.2 | 5.8 | 2.1 | 10.4 | 14.3 | 73.2 | 52.5 | 80.2 |
| Baconton city | 166 | 127 | 35 | 21.2 | 2.0 | 11.5 | 4.2 | 2.6 | 6.6 | 12.7 | 57.0 | 31.6 | 65.9 |
| Branchville CCD | 309 | 206 | 103 | 28.8 | 6.1 | 11.6 | 5.5 | 3.9 | 15.1 | 18.8 | 64.8 | 38.3 | 78.5 |
| Camilla CCD | 2 056 | 1 492 | 395 | 25.7 | 5.6 | 10.8 | 6.3 | 4.7 | 11.7 | 15.6 | 63.9 | 47.7 | 70.7 |
| Camilla city | 1 407 | 1 035 | 260 | 28.3 | 5.5 | 11.7 | 6.6 | 5.0 | 13.8 | 17.3 | 62.3 | 47.0 | 69.8 |
| Pelham CCD | 1 674 | 1 168 | 435 | 25.2 | 5.1 | 10.9 | 5.5 | 3.4 | 14.2 | 15.5 | 66.9 | 54.5 | 71.8 |
| Meigs city (part) | 4 | - | 3 | 20.0 | - | 15.0 | 10.0 | - | 5.9 | - | 60.0 | (X) | 60.0 |

Table 5. Disability Status: 2000—Con.

[Data based on a sample (except Tables 65-68). For information on confidentiality protection, coverage, sampling error, and nonsampling error, see Appendix G. For location of definitions, see "How to Use This Census Report"]

| State County County Subdivision Place | Civilian noninstitutionalized population with a disability | | | Percent of civilian noninstitutionalized population with specified disability | | | | | | | Percent employed of civilian noninstitutionalized population 21 to 64 years | | | |
|--|--|----------------|-------------------|---|---------|----------|--------|-----------|---|---------------------------------------|---|-------------------|---------------|--|
| | 5 years and over | 16 to 64 years | 65 years and over | 5 years and over | | | | | 16 years and over, going outside the home | 16 to 64 years, employment disability | Total | Disability status | | |
| | | | | Any disability | Sensory | Physical | Mental | Self-care | | | | With a disability | No disability | |
| Mitchell County—Con. | | | | | | | | | | | | | | |
| Pelham CCD—Con. | | | | | | | | | | | | | | |
| Pelham city | 942 | 689 | 237 | 25.5 | 5.5 | 10.8 | 5.8 | 3.7 | 16.2 | 15.5 | 63.2 | 51.3 | 68.3 | |
| Sale City CCD | 416 | 271 | 129 | 32.5 | 5.1 | 12.3 | 6.3 | 1.6 | 10.9 | 24.5 | 75.9 | 76.7 | 75.4 | |
| Sale City town | 73 | 45 | 23 | 24.0 | 5.3 | 9.5 | 4.3 | 3.3 | 12.4 | 18.8 | 79.0 | 79.1 | 79.0 | |
| Monroe County | 4 668 | 3 575 | 894 | 23.6 | 3.5 | 7.7 | 4.1 | 2.5 | 11.9 | 17.9 | 74.8 | 64.9 | 78.4 | |
| Culloden-Bolingbroke CCD | 1 633 | 1 325 | 252 | 20.3 | 3.0 | 5.3 | 3.4 | 1.5 | 8.7 | 16.0 | 76.4 | 65.8 | 79.7 | |
| Culloden city | 55 | 45 | 6 | 25.7 | 2.8 | 7.5 | 4.2 | 1.9 | 11.1 | 21.7 | 63.9 | 42.9 | 72.5 | |
| Forsyth city (part) | - | - | - | (X) | (X) | (X) | (X) | (X) | (X) | (X) | (X) | (X) | (X) | |
| Forsyth CCD | 3 035 | 2 250 | 642 | 25.9 | 3.7 | 9.3 | 4.6 | 3.2 | 14.1 | 19.2 | 73.7 | 64.3 | 77.4 | |
| Forsyth city (part) | 961 | 646 | 247 | 27.8 | 4.0 | 10.8 | 5.0 | 4.4 | 16.8 | 19.1 | 74.1 | 72.3 | 74.7 | |
| Montgomery County | 1 700 | 1 142 | 469 | 22.8 | 5.1 | 10.2 | 5.8 | 2.9 | 11.4 | 13.9 | 68.9 | 47.0 | 75.5 | |
| Mount Vernon-Ailey CCD | 804 | 566 | 203 | 22.2 | 5.2 | 10.1 | 6.4 | 2.5 | 12.1 | 12.6 | 68.7 | 42.6 | 76.8 | |
| Ailey city | 89 | 51 | 38 | 25.7 | 4.3 | 12.1 | 4.9 | 4.3 | 11.8 | 13.6 | 75.5 | 62.2 | 79.4 | |
| Higgston town (part) | 60 | 47 | 11 | 20.1 | 9.7 | 12.1 | 5.0 | 2.7 | 11.7 | 12.4 | 72.3 | 47.6 | 79.5 | |
| Mount Vernon city | 470 | 301 | 138 | 21.5 | 4.8 | 9.9 | 7.3 | 2.4 | 11.1 | 11.1 | 66.8 | 41.3 | 74.0 | |
| Vidalia city (part) | - | - | - | (X) | (X) | (X) | (X) | (X) | (X) | (X) | (X) | (X) | (X) | |
| Tarrytown CCD | 418 | 256 | 127 | 22.6 | 5.7 | 10.6 | 5.6 | 4.0 | 11.4 | 12.8 | 71.7 | 56.1 | 75.8 | |
| Higgston town (part) | 13 | 13 | - | 40.6 | 6.3 | 18.8 | - | - | 18.8 | 34.4 | 56.3 | 53.8 | 57.9 | |
| Tarrytown village | 31 | 25 | 6 | 30.4 | 2.9 | 19.6 | 5.9 | 3.9 | 15.8 | 14.3 | 54.2 | 52.0 | 55.9 | |
| Vidalia city (part) | 20 | 20 | - | 11.0 | - | - | - | - | 9.9 | 14.1 | 73.0 | 100.0 | 68.4 | |
| Uvalda CCD | 478 | 320 | 139 | 23.9 | 4.3 | 10.1 | 4.8 | 2.7 | 10.0 | 17.4 | 66.6 | 47.0 | 72.6 | |
| Alston town | 25 | 11 | 14 | 17.1 | 4.1 | 10.3 | 6.8 | 1.4 | 10.6 | 2.2 | 81.4 | - | 93.3 | |
| Uvalda city | 112 | 75 | 26 | 22.4 | 3.8 | 7.6 | 3.6 | 2.8 | 14.1 | 16.2 | 71.8 | 48.6 | 79.4 | |
| Morgan County | 2 963 | 1 980 | 881 | 20.8 | 4.3 | 9.0 | 4.2 | 2.5 | 9.2 | 14.1 | 75.7 | 62.2 | 79.1 | |
| Bostwick CCD | 497 | 341 | 128 | 23.3 | 3.9 | 10.0 | 5.0 | 2.8 | 8.8 | 19.7 | 71.3 | 64.5 | 73.5 | |
| Bostwick town | 80 | 42 | 34 | 26.2 | 5.6 | 14.8 | 6.2 | 5.6 | 13.0 | 17.0 | 81.8 | 48.8 | 90.4 | |
| Buckhead CCD | 391 | 269 | 110 | 17.5 | 5.0 | 7.6 | 4.4 | 2.0 | 6.3 | 11.8 | 71.4 | 57.2 | 74.3 | |
| Buckhead town | 58 | 43 | 11 | 29.9 | 10.3 | 10.3 | 6.2 | 3.6 | 7.1 | 28.3 | 65.5 | 33.3 | 82.4 | |
| Godfrey CCD | 293 | 211 | 54 | 23.4 | 3.0 | 6.7 | 2.7 | 0.6 | 11.2 | 15.2 | 75.2 | 58.6 | 80.3 | |
| Madison CCD | 1 278 | 856 | 400 | 21.7 | 4.5 | 9.1 | 3.8 | 3.0 | 10.8 | 15.1 | 79.5 | 69.2 | 82.2 | |
| Madison city | 726 | 470 | 256 | 22.9 | 4.6 | 9.4 | 3.9 | 3.4 | 11.8 | 16.7 | 78.4 | 66.6 | 81.8 | |
| Rutledge CCD | 504 | 303 | 189 | 18.2 | 4.2 | 10.3 | 4.9 | 2.4 | 7.8 | 9.1 | 75.2 | 48.5 | 80.8 | |
| Rutledge city | 149 | 98 | 47 | 22.7 | 5.2 | 13.1 | 5.5 | 4.7 | 8.6 | 14.8 | 73.2 | 52.7 | 79.7 | |
| Murray County | 8 313 | 6 248 | 1 612 | 24.9 | 4.4 | 12.1 | 6.5 | 2.9 | 10.1 | 17.3 | 73.8 | 54.0 | 81.0 | |
| Casey Springs CCD | 1 116 | 908 | 130 | 22.2 | 3.5 | 11.4 | 5.3 | 2.3 | 8.6 | 14.7 | 70.6 | 46.9 | 78.8 | |
| Chatsworth CCD | 4 643 | 3 352 | 1 054 | 26.9 | 5.1 | 13.5 | 6.9 | 3.2 | 10.9 | 18.3 | 76.5 | 58.8 | 83.2 | |
| Chatsworth city (part) | 826 | 636 | 175 | 29.0 | 4.1 | 15.2 | 7.0 | 2.6 | 11.3 | 22.1 | 70.5 | 56.8 | 76.6 | |
| Eton city (part) | 7 | 4 | 3 | 29.2 | - | 12.5 | 16.7 | - | - | - | 64.7 | 100.0 | 53.8 | |
| Cisco CCD | 822 | 608 | 178 | 24.9 | 5.2 | 12.3 | 8.2 | 4.7 | 10.6 | 15.5 | 69.8 | 47.7 | 77.8 | |
| Crandall-Eton CCD | 1 732 | 1 380 | 250 | 22.4 | 2.9 | 9.6 | 5.7 | 1.8 | 9.2 | 17.4 | 71.9 | 50.0 | 79.3 | |
| Chatsworth city (part) | 19 | 19 | - | 9.1 | - | - | - | - | 5.8 | 12.3 | 83.9 | 47.4 | 89.0 | |
| Eton city (part) | 56 | 38 | 17 | 19.9 | 4.3 | 9.6 | 6.0 | 3.2 | 9.2 | 14.3 | 75.0 | 48.5 | 80.8 | |
| Muscogee County | 37 083 | 24 736 | 10 250 | 23.2 | 4.6 | 10.6 | 6.0 | 3.1 | 10.8 | 14.3 | 70.3 | 54.7 | 75.3 | |
| Columbus CCD | 37 083 | 24 736 | 10 250 | 23.2 | 4.6 | 10.6 | 6.0 | 3.1 | 10.8 | 14.3 | 70.3 | 54.7 | 75.3 | |
| Bibb City town | 158 | 84 | 72 | 33.9 | 11.8 | 21.5 | 14.6 | 7.9 | 16.7 | 13.9 | 60.6 | 38.3 | 70.8 | |
| Columbus city (balance) | 36 925 | 24 652 | 10 178 | 23.1 | 4.6 | 10.5 | 6.0 | 3.1 | 10.8 | 14.3 | 70.3 | 54.7 | 75.3 | |
| Newton County | 11 734 | 8 414 | 2 683 | 20.7 | 3.3 | 8.8 | 4.6 | 2.7 | 9.6 | 13.5 | 73.8 | 59.2 | 77.7 | |
| Covington-Porterdale CCD | 9 501 | 6 748 | 2 226 | 21.2 | 3.5 | 8.9 | 4.9 | 3.0 | 9.8 | 13.5 | 73.8 | 60.1 | 77.5 | |
| Covington city | 2 751 | 1 827 | 759 | 26.5 | 4.8 | 12.6 | 5.9 | 4.3 | 13.6 | 17.5 | 67.6 | 52.5 | 73.4 | |
| Oxford city | 394 | 317 | 60 | 22.5 | 3.9 | 8.6 | 9.1 | 3.5 | 8.3 | 13.2 | 69.3 | 52.1 | 75.1 | |
| Porterdale town | 316 | 216 | 93 | 28.9 | 5.5 | 14.4 | 8.0 | 5.9 | 11.4 | 21.3 | 55.6 | 39.2 | 63.2 | |
| Mansfield CCD | 1 490 | 1 140 | 305 | 19.5 | 3.1 | 7.8 | 3.5 | 1.8 | 9.1 | 14.8 | 72.9 | 59.0 | 76.9 | |
| Mansfield city | 64 | 52 | 10 | 22.2 | 4.9 | 10.1 | 6.3 | 3.1 | 10.0 | 11.6 | 70.7 | 50.0 | 76.5 | |
| Newborn town | 122 | 101 | 18 | 23.8 | 3.5 | 9.8 | 2.9 | 3.7 | 15.2 | 18.8 | 62.4 | 61.4 | 62.8 | |
| Social Circle city (part) | - | - | - | (X) | (X) | (X) | (X) | (X) | (X) | (X) | (X) | (X) | (X) | |
| Yellow River CCD | 743 | 526 | 152 | 17.2 | 2.2 | 9.0 | 3.5 | 1.1 | 7.5 | 11.6 | 75.2 | 48.4 | 80.5 | |
| Oconee County | 3 607 | 2 130 | 1 109 | 14.9 | 2.8 | 6.4 | 4.2 | 1.9 | 6.1 | 7.7 | 79.4 | 64.7 | 81.5 | |
| Bogart CCD | 946 | 473 | 398 | 14.4 | 3.1 | 8.1 | 4.0 | 1.6 | 6.2 | 6.1 | 79.6 | 62.1 | 81.7 | |
| Bogart town (part) | 191 | 113 | 52 | 21.2 | 2.9 | 9.0 | 7.1 | 2.3 | 10.0 | 8.8 | 79.4 | 67.0 | 82.3 | |
| Elder CCD | 214 | 151 | 63 | 12.9 | 3.0 | 4.7 | 2.0 | 1.9 | 6.8 | 9.2 | 83.4 | 62.9 | 86.8 | |
| Watkinsville CCD | 2 447 | 1 506 | 648 | 15.3 | 2.7 | 5.9 | 4.6 | 2.0 | 5.9 | 8.1 | 78.9 | 65.9 | 80.9 | |
| Bishop town | 24 | 17 | 7 | 18.8 | 2.3 | 10.2 | 13.3 | 4.7 | 13.1 | 17.0 | 70.6 | 17.6 | 83.8 | |
| North High Shoals town | 57 | 38 | 12 | 13.9 | 2.4 | 3.9 | 2.7 | 0.5 | 9.0 | 8.2 | 78.8 | 60.0 | 82.1 | |
| Watkinsville town | 295 | 166 | 98 | 15.2 | 3.2 | 6.9 | 5.7 | 1.3 | 6.3 | 5.6 | 83.8 | 72.2 | 85.5 | |
| Oglethorpe County | 2 989 | 2 075 | 780 | 25.5 | 4.9 | 10.7 | 6.8 | 4.4 | 11.3 | 18.2 | 72.9 | 58.9 | 77.7 | |
| Lexington-Crawford CCD | 2 047 | 1 325 | 603 | 24.5 | 5.0 | 11.1 | 7.4 | 4.0 | 10.5 | 16.2 | 74.5 | 54.6 | 80.6 | |
| Arnoldsville city | 60 | 44 | 12 | 21.4 | 2.5 | 10.3 | 4.6 | 1.4 | 6.4 | 15.5 | 73.2 | 76.5 | 72.4 | |
| Crawford city | 336 | 143 | 180 | 46.7 | 11.9 | 26.7 | 19.0 | 16.7 | 26.3 | 27.0 | 61.8 | 60.9 | 62.3 | |
| Lexington city | 37 | 30 | 6 | 15.5 | 1.7 | 6.3 | 3.3 | 0.4 | 3.7 | 11.5 | 84.0 | 53.3 | 90.6 | |
| Maxeys CCD | 407 | 295 | 97 | 25.2 | 1.7 | 8.3 | 5.6 | 4.8 | 18.0 | 20.2 | 71.7 | 67.5 | 73.4 | |
| Maxeys town | 34 | 20 | 14 | 16.3 | 2.4 | 9.6 | 3.4 | 3.8 | 11.6 | 8.3 | 69.0 | 35.0 | 76.0 | |
| Vesta-Enterprise CCD | 535 | 455 | 80 | 30.3 | 7.3 | 11.0 | 5.3 | 5.9 | 9.5 | 25.3 | 66.7 | 66.8 | 66.6 | |
| Paulding County | 11 590 | 8 489 | 2 409 | 15.8 | 2.7 | 6.7 | 3.8 | 1.8 | 6.8 | 10.4 | 79.0 | 61.1 | 82.5 | |
| Dallas CCD | 3 686 | 2 495 | 953 | 17.0 | 3.3 | 7.7 | 4.3 | 2.2 | 6.3 | 10.5 | 76.6 | 57.7 | 80.5 | |
| Dallas city (part) | 1 046 | 728 | 267 | 24.7 | 3.8 | 11.4 | 6.5 | 3.9 | 7.9 | 17.1 | 74.3 | 57.8 | 79.6 | |
| Hiram city (part) | 10 | - | 10 | 71.4 | - | 42.9 | - | - | 28.6 | (X) | (X) | (X) | (X) | |
| Hiram CCD | 4 698 | 3 557 | 816 | 14.4 | 2.3 | 5.4 | 3.5 | 1.4 | 6.6 | 9.8 | 81.0 | 65.1 | 83.8 | |
| Hiram city (part) | 324 | 264 | 38 | 25.4 | 3.1 | 9.9 | 7.7 | 2.9 | 13.0 | 16.0 | 73.0 | 47.9 | 81.9 | |
| Huntsville CCD | 1 887 | 1 464 | 325 | 14.9 | 2.4 | 6.8 | 3.3 | 1.8 | 7.1 | 10.4 | 79.2 | 63.8 | 82.3 | |
| Braswell city (part) | 2 | 2 | - | 5.0 | - | 5.0 | - | - | 5.7 | 5.7 | 71.4 | - | 76.9 | |
| Yorkville CCD | 1 319 | 973 | 315 | 20.7 | 3.5 | 10.0 | 4.8 | 2.8 | 8.6 | 13.1 | 76.0 | 50.6 | 83.0 | |
| Braswell city (part) | - | - | - | (X) | (X) | (X) | (X) | (X) | (X) | (X) | (X) | (X) | (X) | |
| Dallas city (part) | 15 | 8 | 7 | 100.0 | - | 100.0 | - | 46.7 | 46.7 | 100.0 | 100.0 | 100.0 | (X) | |

Table 5. Disability Status: 2000—Con.

[Data based on a sample (except Tables 65-68). For information on confidentiality protection, coverage, sampling error, and nonsampling error, see Appendix G. For location of definitions, see "How to Use This Census Report"]

| State County County Subdivision Place | Civilian noninstitutionalized population with a disability | | | Percent of civilian noninstitutionalized population with specified disability | | | | | | | Percent employed of civilian noninstitutionalized population 21 to 64 years | | |
|--|--|----------------|-------------------|---|---------|----------|--------|-----------|---|---------------------------------------|---|-------------------|---------------|
| | 5 years and over | 16 to 64 years | 65 years and over | 5 years and over | | | | | 16 years and over, going outside the home | 16 to 64 years, employment disability | Disability status | | |
| | | | | Any disability | Sensory | Physical | Mental | Self-care | | | Total | With a disability | No disability |
| Peach County | 4 803 | 3 385 | 1 214 | 21.8 | 3.9 | 9.7 | 5.5 | 3.3 | 9.8 | 13.7 | 64.7 | 53.6 | 68.0 |
| Byron CCD | 1 746 | 1 229 | 403 | 21.1 | 4.1 | 9.7 | 4.2 | 2.3 | 8.2 | 11.8 | 74.9 | 61.1 | 78.7 |
| Byron city | 554 | 405 | 129 | 21.4 | 3.4 | 8.6 | 3.8 | 2.5 | 10.3 | 15.4 | 74.7 | 67.6 | 76.9 |
| Warner Robins city (part) | - | - | - | - | - | - | - | - | - | - | 80.0 | (X) | 80.0 |
| Fort Valley CCD | 3 057 | 2 156 | 811 | 22.3 | 3.9 | 9.8 | 6.3 | 3.9 | 10.8 | 14.8 | 58.1 | 49.2 | 60.8 |
| Fort Valley city | 1 707 | 1 103 | 523 | 23.4 | 4.9 | 12.2 | 8.3 | 5.3 | 12.6 | 13.2 | 52.7 | 41.1 | 56.5 |
| Perry city (part) | - | - | - | (X) | (X) | (X) | (X) | (X) | (X) | (X) | (X) | (X) | (X) |
| Pickens County | 4 805 | 3 452 | 1 194 | 22.6 | 4.8 | 9.6 | 4.6 | 3.1 | 9.4 | 15.1 | 73.8 | 61.5 | 77.6 |
| Jasper CCD | 1 889 | 1 384 | 444 | 25.4 | 4.1 | 10.6 | 5.6 | 3.8 | 12.1 | 17.5 | 75.4 | 67.0 | 78.6 |
| Jasper city (part) | 508 | 311 | 197 | 27.3 | 6.0 | 15.5 | 7.7 | 5.0 | 11.6 | 14.0 | 74.5 | 52.2 | 83.2 |
| Ludville CCD | 585 | 425 | 144 | 23.6 | 5.2 | 8.3 | 2.8 | 2.0 | 7.2 | 16.8 | 78.2 | 78.7 | 78.1 |
| Nelson-Tate-Marble Hill CCD | 1 741 | 1 229 | 451 | 21.3 | 5.0 | 10.2 | 4.5 | 3.3 | 8.8 | 13.7 | 69.8 | 50.6 | 75.3 |
| Jasper city (part) | - | - | - | (X) | (X) | (X) | (X) | (X) | (X) | (X) | (X) | (X) | (X) |
| Nelson city (part) | 89 | 43 | 41 | 35.6 | 15.6 | 25.2 | 5.6 | 3.6 | 9.3 | 10.9 | 72.8 | 43.2 | 82.5 |
| Talking Rock CCD | 590 | 414 | 155 | 18.3 | 5.4 | 6.6 | 4.3 | 1.7 | 6.3 | 12.1 | 76.2 | 57.4 | 80.3 |
| Talking Rock town | 21 | 13 | 8 | 42.0 | 14.0 | 16.0 | - | 8.0 | 8.9 | 48.1 | 75.0 | 70.0 | 78.6 |
| Pierce County | 4 171 | 2 912 | 1 008 | 28.8 | 5.3 | 14.1 | 8.1 | 4.4 | 11.6 | 17.4 | 69.1 | 48.1 | 78.4 |
| Blackshear CCD | 3 115 | 2 209 | 692 | 29.3 | 4.9 | 14.6 | 8.9 | 4.3 | 11.7 | 17.8 | 68.7 | 48.4 | 77.9 |
| Blackshear city (part) | 906 | 584 | 283 | 31.3 | 5.4 | 18.4 | 9.9 | 4.7 | 12.9 | 15.4 | 62.7 | 38.3 | 74.5 |
| Waycross city (part) | - | - | - | (X) | (X) | (X) | (X) | (X) | (X) | (X) | (X) | (X) | (X) |
| Bristol CCD | 352 | 256 | 96 | 24.5 | 5.7 | 11.8 | 4.1 | 2.2 | 12.1 | 14.1 | 78.6 | 53.3 | 88.1 |
| Blackshear city (part) | - | - | - | (X) | (X) | (X) | (X) | (X) | (X) | (X) | (X) | (X) | (X) |
| Patterson city (part) | - | - | - | (X) | (X) | (X) | (X) | (X) | (X) | (X) | (X) | (X) | (X) |
| Patterson CCD | 704 | 447 | 220 | 29.2 | 6.9 | 13.1 | 7.1 | 5.9 | 10.9 | 17.8 | 65.2 | 43.6 | 74.1 |
| Offerman city | 103 | 58 | 35 | 28.4 | 6.6 | 16.8 | 10.5 | 6.6 | 11.3 | 13.4 | 62.3 | 54.7 | 64.8 |
| Patterson city (part) | 166 | 103 | 55 | 28.2 | 7.0 | 13.4 | 8.3 | 5.8 | 13.6 | 16.8 | 67.4 | 35.6 | 79.1 |
| Pike County | 2 433 | 1 636 | 701 | 19.6 | 3.9 | 9.7 | 4.8 | 2.0 | 10.0 | 11.7 | 73.0 | 55.2 | 77.5 |
| Concord-Molena CCD | 605 | 412 | 157 | 20.0 | 3.4 | 8.9 | 4.9 | 2.3 | 8.5 | 12.9 | 67.4 | 39.7 | 74.4 |
| Concord town | 62 | 28 | 24 | 17.8 | 2.6 | 6.6 | 4.3 | 1.7 | 7.0 | 9.3 | 69.1 | 41.7 | 73.1 |
| Hilltop CDP | 109 | 93 | 16 | 32.2 | 3.0 | 7.1 | 4.7 | 4.1 | 18.0 | 33.1 | 44.5 | 26.1 | 57.9 |
| Molena city | 83 | 57 | 20 | 22.0 | 5.0 | 9.5 | 6.4 | 3.7 | 11.0 | 13.1 | 68.7 | 50.0 | 75.5 |
| Meansville CCD | 501 | 330 | 148 | 19.3 | 5.9 | 8.9 | 5.2 | 2.6 | 9.1 | 10.5 | 69.9 | 62.0 | 71.8 |
| Meansville city | 71 | 36 | 30 | 35.0 | 6.9 | 20.2 | 8.4 | 1.5 | 16.6 | 17.3 | 59.8 | 52.8 | 63.0 |
| Zebulon city (part) | - | - | - | (X) | (X) | (X) | (X) | (X) | (X) | (X) | (X) | (X) | (X) |
| Williamson CCD | 377 | 237 | 126 | 18.1 | 2.8 | 8.8 | 4.3 | 2.0 | 12.8 | 10.7 | 77.2 | 67.7 | 79.1 |
| Williamson town | 71 | 42 | 25 | 24.3 | 5.5 | 10.6 | 8.9 | 3.1 | 16.1 | 11.7 | 73.2 | 72.5 | 73.3 |
| Zebulon CCD | 950 | 657 | 270 | 20.1 | 3.6 | 10.9 | 4.6 | 1.3 | 10.2 | 12.1 | 76.4 | 56.5 | 81.9 |
| Zebulon city (part) | 255 | 190 | 63 | 23.4 | 4.2 | 13.7 | 5.5 | 3.5 | 11.8 | 16.9 | 68.2 | 46.2 | 76.9 |
| Polk County | 8 998 | 6 075 | 2 595 | 26.0 | 5.1 | 13.0 | 7.3 | 4.2 | 13.1 | 16.9 | 67.2 | 49.1 | 73.7 |
| Aragon CCD | 1 131 | 782 | 302 | 23.3 | 4.3 | 12.5 | 7.6 | 3.4 | 9.8 | 13.8 | 64.3 | 46.5 | 70.1 |
| Aragon city (part) | 218 | 160 | 56 | 24.7 | 5.0 | 15.4 | 8.4 | 5.3 | 14.3 | 13.5 | 63.7 | 30.3 | 75.7 |
| Braswell city | 5 | 2 | - | 23.8 | - | 9.5 | 19.0 | - | - | 7.1 | 77.8 | - | 100.0 |
| Taylorville town (part) | 5 | 5 | - | 14.3 | - | 5.7 | - | - | - | 9.7 | 80.6 | 40.0 | 88.5 |
| Cedartown CCD | 5 357 | 3 701 | 1 453 | 25.8 | 4.9 | 12.4 | 7.0 | 4.2 | 13.3 | 16.8 | 67.9 | 50.1 | 74.3 |
| Cedartown city | 2 409 | 1 637 | 685 | 28.6 | 5.6 | 12.4 | 7.8 | 4.8 | 16.7 | 20.3 | 63.4 | 49.8 | 69.2 |
| Rockmart CCD | 2 510 | 1 592 | 840 | 27.8 | 6.0 | 14.8 | 7.7 | 4.7 | 14.3 | 18.8 | 67.1 | 48.2 | 74.1 |
| Aragon city (part) | 9 | 6 | 3 | 11.3 | - | 7.5 | - | - | 4.5 | - | 75.4 | 50.0 | 78.4 |
| Braswell city (part) | 8 | 8 | - | 100.0 | - | 100.0 | 100.0 | 100.0 | 100.0 | 100.0 | - | - | (X) |
| Rockmart city | 1 117 | 686 | 424 | 31.9 | 8.0 | 16.4 | 7.9 | 4.8 | 18.3 | 23.4 | 65.9 | 51.6 | 72.5 |
| Pulaski County | 1 869 | 1 174 | 637 | 23.8 | 4.6 | 11.0 | 5.2 | 3.7 | 10.6 | 11.6 | 74.8 | 59.6 | 79.5 |
| Finleyson CCD | 224 | 124 | 86 | 18.7 | 3.1 | 8.8 | 7.0 | 2.7 | 9.2 | 10.1 | 81.1 | 66.4 | 84.2 |
| Hartford CCD | 326 | 222 | 99 | 21.6 | 6.1 | 9.7 | 4.4 | 3.0 | 9.2 | 9.8 | 74.1 | 48.8 | 81.6 |
| Hawkinsville city (part) | - | - | - | (X) | (X) | (X) | (X) | (X) | (X) | (X) | (X) | (X) | (X) |
| Hawkinsville CCD | 1 319 | 828 | 452 | 25.7 | 4.5 | 11.9 | 5.0 | 4.1 | 11.3 | 12.5 | 73.7 | 61.6 | 77.8 |
| Hawkinsville city (part) | 804 | 494 | 297 | 27.6 | 5.1 | 13.0 | 4.8 | 3.8 | 10.0 | 13.6 | 75.4 | 71.8 | 76.7 |
| Putnam County | 4 108 | 2 731 | 1 272 | 23.6 | 4.8 | 11.9 | 5.1 | 3.1 | 10.4 | 14.1 | 67.4 | 51.0 | 72.4 |
| Eatonon CCD | 1 894 | 1 330 | 494 | 24.6 | 4.4 | 10.5 | 5.4 | 3.5 | 13.5 | 17.3 | 65.9 | 48.0 | 72.1 |
| Eatonon city (part) | 1 602 | 1 078 | 473 | 25.9 | 4.9 | 11.6 | 5.5 | 3.2 | 15.3 | 18.7 | 65.8 | 50.6 | 71.3 |
| Little River CCD | 1 046 | 704 | 324 | 25.1 | 5.4 | 14.4 | 5.9 | 3.5 | 9.7 | 14.9 | 73.6 | 52.5 | 80.9 |
| Eatonon city (part) | - | - | - | (X) | (X) | (X) | (X) | (X) | (X) | (X) | (X) | (X) | (X) |
| Phoenix CCD | 1 168 | 697 | 454 | 21.3 | 5.0 | 12.0 | 4.1 | 2.1 | 6.9 | 9.2 | 64.7 | 54.5 | 66.9 |
| Eatonon city (part) | - | - | - | (X) | (X) | (X) | (X) | (X) | (X) | (X) | (X) | (X) | (X) |
| Quitman County | 775 | 500 | 248 | 31.5 | 5.3 | 13.3 | 7.8 | 5.5 | 14.9 | 20.1 | 61.4 | 50.4 | 67.0 |
| Georgetown North CCD | 429 | 268 | 144 | 30.9 | 5.3 | 14.0 | 7.5 | 6.1 | 14.7 | 19.1 | 56.5 | 40.6 | 64.2 |
| Georgetown city | 297 | 182 | 110 | 31.6 | 6.7 | 13.5 | 6.0 | 6.9 | 15.7 | 22.5 | 62.7 | 47.1 | 71.0 |
| Georgetown South CCD | 346 | 232 | 104 | 32.4 | 5.2 | 12.3 | 8.1 | 4.8 | 15.2 | 21.3 | 67.5 | 61.8 | 70.7 |
| Rabun County | 3 453 | 2 172 | 1 158 | 24.6 | 5.4 | 12.1 | 5.9 | 4.2 | 11.1 | 16.0 | 68.4 | 50.8 | 73.9 |
| Clayton CCD | 1 487 | 908 | 537 | 27.1 | 5.0 | 13.3 | 6.0 | 4.5 | 12.0 | 18.5 | 66.9 | 51.5 | 72.3 |
| Clayton city (part) | 397 | 246 | 144 | 26.6 | 4.6 | 14.0 | 9.5 | 4.8 | 12.7 | 19.4 | 60.1 | 38.1 | 67.9 |
| Mountain City town (part) | 3 | - | 3 | 21.4 | - | - | - | - | 25.0 | - | 60.0 | (X) | 60.0 |
| Tiger town (part) | 2 | 2 | - | 28.6 | - | 28.6 | - | - | 28.6 | - | 28.6 | - | 40.0 |
| Tiger CCD | 982 | 609 | 340 | 22.8 | 6.0 | 11.8 | 6.7 | 3.7 | 9.0 | 13.0 | 67.3 | 44.5 | 73.2 |
| Tallah Falls town (part) | 29 | 18 | 11 | 30.9 | 10.6 | 14.9 | 8.5 | 4.3 | 12.0 | 15.1 | 68.6 | 72.2 | 67.3 |
| Tiger town (part) | 88 | 44 | 42 | 32.8 | 13.4 | 25.0 | 5.2 | 11.2 | 16.7 | 20.2 | 64.8 | 20.5 | 81.4 |
| Valley CCD | 984 | 655 | 281 | 23.1 | 5.3 | 10.9 | 5.1 | 4.2 | 12.0 | 15.8 | 71.5 | 55.4 | 76.7 |
| Clayton city (part) | 38 | 22 | 16 | 26.0 | 5.5 | 12.3 | 13.0 | 8.2 | 8.2 | 15.2 | 61.6 | 50.0 | 64.9 |
| Dillard city | 63 | 49 | 12 | 31.8 | 7.6 | 9.1 | 7.1 | 6.6 | 17.1 | 31.7 | 68.0 | 52.4 | 75.9 |
| Mountain City town (part) | 199 | 113 | 69 | 26.5 | 4.9 | 14.7 | 5.7 | 2.3 | 13.0 | 13.5 | 74.1 | 53.2 | 80.8 |
| Sky Valley city | 39 | 19 | 17 | 17.3 | 5.3 | 5.3 | 4.0 | - | 9.5 | 11.1 | 44.2 | 16.7 | 50.6 |
| Randolph County | 1 945 | 1 166 | 609 | 27.3 | 5.0 | 10.9 | 7.1 | 4.7 | 11.9 | 15.7 | 60.0 | 43.8 | 65.9 |
| Benevolence CCD | 84 | 65 | 10 | 37.2 | 2.2 | 12.4 | 4.0 | - | 14.9 | 24.5 | 59.0 | 50.8 | 65.8 |
| Cuthbert CCD | 1 480 | 856 | 483 | 29.0 | 5.1 | 11.1 | 7.6 | 4.6 | 12.0 | 16.7 | 58.6 | 41.8 | 64.9 |
| Coleman city | 53 | 33 | 20 | 36.3 | 5.5 | 13.0 | 7.5 | 0.7 | 19.1 | 21.2 | 66.3 | 45.5 | 80.0 |
| Cuthbert city | 983 | 560 | 306 | 30.0 | 5.6 | 12.0 | 8.7 | 4.3 | 13.2 | 16.4 | 54.2 | 37.9 | 61.2 |
| Shellman CCD | 381 | 245 | 116 | 21.1 | 5.0 | 10.3 | 5.9 | 5.5 | 11.4 | 11.7 | 64.0 | 48.9 | 68.3 |
| Shellman city | 232 | 159 | 66 | 21.3 | 4.2 | 11.7 | 5.5 | 5.6 | 11.7 | 13.3 | 60.0 | 36.7 | 68.0 |

Table 5. Disability Status: 2000—Con.

[Data based on a sample (except Tables 65-68). For information on confidentiality protection, coverage, sampling error, and nonsampling error, see Appendix G. For location of definitions, see "How to Use This Census Report"]

| State County County Subdivision Place | Civilian noninstitutionalized population with a disability | | | Percent of civilian noninstitutionalized population with specified disability | | | | | | | Percent employed of civilian noninstitutionalized population 21 to 64 years | | |
|--|--|----------------|-------------------|---|---------|----------|--------|-----------|---|---------------------------------------|---|-------------------|---------------|
| | 5 years and over | 16 to 64 years | 65 years and over | 5 years and over | | | | | 16 years and over, going outside the home | 16 to 64 years, employment disability | Disability status | | |
| | | | | Any disability | Sensory | Physical | Mental | Self-care | | | Total | With a disability | No disability |
| Richmond County | 42 634 | 29 309 | 10 968 | 24.4 | 4.3 | 10.5 | 6.7 | 3.7 | 12.8 | 15.6 | 67.0 | 50.9 | 72.6 |
| Augusta CCD | 31 613 | 20 761 | 9 394 | 25.6 | 4.6 | 11.4 | 6.7 | 4.2 | 13.0 | 15.5 | 66.3 | 50.8 | 71.7 |
| Augusta-Richmond County (balance) (part) | 31 613 | 20 761 | 9 394 | 25.6 | 4.6 | 11.4 | 6.7 | 4.2 | 13.0 | 15.5 | 66.3 | 50.8 | 71.7 |
| Fort Gordon CCD | 187 | 137 | 15 | 8.6 | 3.1 | 2.3 | 1.4 | 1.0 | 3.0 | 7.2 | 52.3 | 60.0 | 51.3 |
| Augusta-Richmond County (balance) (part) | 187 | 137 | 15 | 8.6 | 3.1 | 2.3 | 1.4 | 1.0 | 3.0 | 7.2 | 52.3 | 60.0 | 51.3 |
| Gracewood CCD | 6 880 | 5 456 | 901 | 22.2 | 3.4 | 8.0 | 6.3 | 2.5 | 13.5 | 16.6 | 68.6 | 50.3 | 75.2 |
| Augusta-Richmond County (balance) (part) | 6 880 | 5 456 | 901 | 22.2 | 3.4 | 8.0 | 6.3 | 2.5 | 13.5 | 16.6 | 68.6 | 50.3 | 75.2 |
| Hephzibah CCD | 3 954 | 2 955 | 658 | 22.1 | 4.2 | 9.5 | 7.7 | 3.2 | 10.8 | 14.9 | 70.2 | 52.1 | 76.0 |
| Augusta-Richmond County (balance) (part) | 2 955 | 2 218 | 440 | 21.3 | 3.8 | 8.5 | 7.9 | 3.0 | 10.8 | 14.5 | 71.2 | 55.2 | 76.0 |
| Blythe city (part) | 117 | 87 | 18 | 16.5 | 2.4 | 10.2 | 6.8 | 1.4 | 7.4 | 8.3 | 71.6 | 61.2 | 74.3 |
| Hephzibah city | 882 | 650 | 200 | 26.2 | 6.0 | 13.1 | 7.2 | 4.5 | 11.4 | 17.8 | 65.9 | 40.7 | 76.1 |
| Rockdale County | 11 806 | 8 361 | 2 859 | 18.2 | 2.9 | 7.9 | 4.4 | 2.0 | 8.4 | 11.7 | 74.1 | 56.3 | 78.2 |
| Conyers CCD | 7 354 | 5 180 | 1 831 | 20.3 | 3.3 | 8.3 | 5.1 | 1.9 | 9.2 | 12.8 | 71.7 | 57.1 | 75.5 |
| Conyers city (part) | 2 309 | 1 676 | 545 | 23.4 | 3.4 | 11.2 | 6.7 | 2.4 | 10.1 | 13.2 | 69.2 | 53.6 | 74.7 |
| Lakeview Estates CDP | 731 | 612 | 83 | 30.1 | 3.6 | 5.4 | 3.3 | 1.3 | 17.6 | 25.1 | 37.8 | 30.9 | 41.6 |
| North Rockdale CCD | 1 271 | 897 | 308 | 17.6 | 2.7 | 9.2 | 4.5 | 2.4 | 8.0 | 10.3 | 72.5 | 49.9 | 77.3 |
| Conyers city (part) | 70 | 53 | 10 | 14.1 | 1.4 | 7.4 | 1.4 | - | 5.0 | 6.4 | 78.6 | 66.0 | 80.5 |
| South Rockdale CCD | 3 181 | 2 284 | 720 | 15.0 | 2.4 | 6.9 | 3.3 | 1.9 | 7.1 | 10.4 | 78.7 | 57.1 | 82.7 |
| Schley County | 799 | 578 | 195 | 23.3 | 4.2 | 10.2 | 6.5 | 3.2 | 10.8 | 15.9 | 68.6 | 44.7 | 76.4 |
| Ellaville North CCD | 562 | 403 | 133 | 22.2 | 3.3 | 9.0 | 5.9 | 2.6 | 10.9 | 16.1 | 69.4 | 49.9 | 75.3 |
| Ellaville city | 372 | 267 | 83 | 24.6 | 4.2 | 8.5 | 6.0 | 2.8 | 12.4 | 18.2 | 67.5 | 48.5 | 74.7 |
| Ellaville South CCD | 237 | 175 | 62 | 26.2 | 6.7 | 13.6 | 8.3 | 4.9 | 10.4 | 15.4 | 66.4 | 32.7 | 79.7 |
| Screven County | 3 851 | 2 443 | 1 206 | 27.2 | 5.7 | 10.1 | 8.1 | 4.2 | 15.6 | 18.1 | 66.7 | 50.5 | 72.8 |
| Hiltonia CCD | 374 | 259 | 90 | 25.9 | 7.7 | 9.9 | 7.3 | 6.4 | 14.4 | 16.8 | 58.5 | 55.7 | 59.6 |
| Hiltonia city | 84 | 63 | 13 | 20.6 | 2.7 | 5.6 | 4.2 | 1.0 | 8.2 | 15.6 | 38.9 | 60.7 | 32.0 |
| Millhaven CCD | 93 | 42 | 32 | 23.0 | 6.2 | 8.9 | 12.1 | 1.5 | 9.4 | 7.7 | 86.4 | 73.8 | 89.4 |
| Newington CCD | 673 | 437 | 215 | 27.0 | 6.6 | 11.7 | 9.0 | 3.3 | 12.4 | 17.1 | 68.0 | 49.3 | 75.4 |
| Newington town | 83 | 38 | 41 | 22.0 | 5.3 | 11.6 | 4.8 | 4.2 | 8.8 | 9.5 | 72.6 | 45.7 | 78.0 |
| Oliver city | 68 | 42 | 19 | 30.2 | 5.8 | 17.8 | 4.4 | 4.9 | 9.0 | 19.5 | 62.5 | 52.5 | 67.0 |
| Rocky Ford CCD | 358 | 243 | 82 | 20.6 | 4.7 | 7.0 | 7.3 | 3.9 | 12.2 | 10.5 | 64.7 | 47.0 | 69.6 |
| Rocky Ford town | 60 | 35 | 25 | 35.5 | 5.9 | 12.4 | 8.9 | 3.6 | 24.7 | 20.4 | 51.0 | 40.6 | 56.3 |
| Sylvania CCD | 2 353 | 1 462 | 787 | 29.1 | 5.2 | 10.4 | 7.9 | 4.2 | 17.9 | 21.0 | 67.4 | 49.8 | 74.5 |
| Sylvania city | 943 | 469 | 446 | 38.1 | 9.1 | 14.8 | 12.9 | 6.1 | 25.9 | 24.4 | 68.4 | 51.1 | 76.6 |
| Seminole County | 2 194 | 1 323 | 740 | 25.9 | 6.2 | 13.7 | 7.8 | 4.7 | 11.8 | 14.9 | 65.8 | 46.3 | 72.3 |
| Donalsonville CCD | 1 540 | 916 | 552 | 26.5 | 5.6 | 13.6 | 7.2 | 4.5 | 11.3 | 15.2 | 65.4 | 53.0 | 69.8 |
| Donalsonville city (part) | 607 | 334 | 242 | 25.0 | 4.7 | 14.0 | 8.4 | 5.2 | 10.2 | 14.7 | 66.1 | 45.1 | 73.3 |
| Iron City town | 55 | 33 | 18 | 21.7 | 3.6 | 7.9 | 4.0 | 2.8 | 6.2 | 18.4 | 77.6 | 80.6 | 76.7 |
| Steam Mill CCD | 654 | 407 | 188 | 24.5 | 7.4 | 14.2 | 9.1 | 5.2 | 12.8 | 14.4 | 66.5 | 30.9 | 77.9 |
| Donalsonville city (part) | - | - | - | (X) | (X) | (X) | (X) | (X) | (X) | (X) | (X) | (X) | (X) |
| Spalding County | 13 352 | 9 665 | 3 079 | 25.0 | 4.4 | 10.5 | 5.8 | 3.7 | 12.4 | 16.4 | 69.0 | 54.9 | 74.1 |
| Griffin CCD | 9 137 | 6 482 | 2 288 | 25.5 | 4.8 | 11.0 | 6.2 | 3.7 | 12.9 | 16.2 | 67.3 | 53.6 | 72.5 |
| East Griffin CDP | 443 | 294 | 129 | 28.7 | 6.7 | 13.9 | 6.8 | 3.7 | 16.7 | 18.9 | 65.6 | 44.8 | 72.8 |
| Experiment CDP | 978 | 744 | 206 | 33.7 | 7.9 | 13.3 | 9.2 | 5.2 | 19.3 | 22.7 | 63.9 | 51.6 | 71.7 |
| Griffin city | 5 612 | 3 868 | 1 494 | 26.5 | 4.7 | 11.9 | 7.0 | 4.2 | 13.7 | 16.5 | 64.6 | 50.7 | 70.1 |
| Orchard Hill CCD | 1 282 | 994 | 270 | 26.8 | 4.2 | 11.0 | 3.8 | 3.8 | 15.9 | 19.1 | 71.6 | 53.2 | 79.5 |
| Orchard Hill town | 104 | 93 | 9 | 56.8 | 7.1 | 10.9 | 3.3 | 3.3 | 33.1 | 52.3 | 71.3 | 71.9 | 70.6 |
| Ringgold CCD | 761 | 543 | 146 | 18.5 | 3.7 | 8.0 | 6.2 | 3.6 | 8.6 | 11.3 | 72.1 | 52.3 | 76.8 |
| Rover CCD | 858 | 645 | 133 | 24.7 | 3.3 | 8.4 | 6.5 | 1.7 | 7.6 | 17.9 | 71.4 | 73.0 | 70.8 |
| Sunny Side CCD | 1 314 | 1 001 | 242 | 25.4 | 3.2 | 9.9 | 4.4 | 5.0 | 12.1 | 17.8 | 72.7 | 54.6 | 79.8 |
| Sunny Side city | 23 | 17 | 6 | 19.3 | - | 10.1 | 3.4 | 3.4 | 12.0 | 17.6 | 67.6 | 52.9 | 72.5 |
| Stephens County | 5 589 | 3 552 | 1 860 | 23.8 | 5.1 | 12.2 | 6.1 | 3.6 | 9.2 | 14.8 | 74.7 | 51.2 | 82.0 |
| Broad River CCD | 1 294 | 873 | 380 | 23.0 | 4.1 | 10.6 | 4.5 | 3.7 | 7.9 | 17.2 | 80.0 | 66.0 | 84.5 |
| Avalon town | 63 | 42 | 13 | 25.4 | 3.6 | 11.7 | 7.7 | 5.2 | 7.4 | 20.8 | 65.7 | 40.5 | 74.5 |
| Martin town (part) | 129 | 99 | 25 | 38.3 | 9.2 | 9.8 | 6.2 | 4.2 | 12.0 | 34.3 | 82.0 | 80.9 | 83.0 |
| Toccoa city (part) | - | - | - | (X) | (X) | (X) | (X) | (X) | (X) | (X) | (X) | (X) | (X) |
| Rock Creek CCD | 1 361 | 894 | 410 | 26.2 | 5.1 | 12.0 | 6.1 | 2.9 | 8.5 | 17.4 | 75.3 | 52.7 | 83.0 |
| Toccoa city (part) | - | - | - | (X) | (X) | (X) | (X) | (X) | (X) | (X) | (X) | (X) | (X) |
| Toccoa CCD | 2 934 | 1 785 | 1 070 | 23.2 | 5.6 | 13.1 | 6.9 | 3.8 | 10.1 | 12.7 | 71.8 | 43.0 | 80.4 |
| Toccoa city (part) | 2 189 | 1 269 | 872 | 25.8 | 6.1 | 15.1 | 6.8 | 3.7 | 10.6 | 14.6 | 70.4 | 41.3 | 80.1 |
| Stewart County | 1 488 | 965 | 454 | 32.0 | 5.5 | 13.1 | 8.5 | 4.9 | 17.1 | 19.4 | 63.8 | 49.2 | 71.1 |
| Lumpkin CCD | 241 | 137 | 87 | 26.8 | 3.7 | 13.1 | 9.0 | 4.5 | 11.7 | 11.5 | 70.6 | 41.0 | 80.5 |
| Lumpkin city (part) | 143 | 84 | 55 | 29.8 | 5.2 | 12.5 | 6.9 | 4.4 | 16.1 | 15.8 | 70.3 | 39.4 | 81.9 |
| Omaha CCD | 627 | 400 | 183 | 35.9 | 6.8 | 15.1 | 8.9 | 5.2 | 20.5 | 23.4 | 56.6 | 49.6 | 60.6 |
| Lumpkin city (part) | 250 | 147 | 70 | 33.7 | 4.7 | 16.7 | 10.5 | 6.2 | 20.2 | 17.0 | 48.5 | 34.1 | 55.4 |
| Richland city (part) | - | - | - | - | - | - | - | - | - | (X) | (X) | (X) | (X) |
| Richland CCD | 620 | 428 | 184 | 31.0 | 5.1 | 11.3 | 7.8 | 4.9 | 16.3 | 19.3 | 67.2 | 51.4 | 75.6 |
| Richland city (part) | 428 | 307 | 113 | 30.1 | 4.9 | 12.7 | 8.0 | 5.1 | 14.8 | 18.6 | 65.6 | 51.4 | 73.1 |
| Sumter County | 6 791 | 4 867 | 1 636 | 22.9 | 4.3 | 10.1 | 4.7 | 3.0 | 12.2 | 14.9 | 71.0 | 54.6 | 76.5 |
| Americus CCD | 5 155 | 3 803 | 1 137 | 22.7 | 4.3 | 9.9 | 4.3 | 2.8 | 12.5 | 15.1 | 70.0 | 53.6 | 75.8 |
| Americus city | 3 685 | 2 620 | 890 | 24.7 | 4.6 | 11.3 | 5.1 | 3.1 | 13.6 | 15.0 | 66.9 | 50.0 | 73.5 |
| Andersonville CCD | 250 | 179 | 53 | 20.0 | 4.4 | 9.8 | 2.6 | 3.1 | 8.5 | 11.9 | 72.9 | 63.0 | 75.6 |
| Andersonville city | 92 | 67 | 18 | 27.3 | 5.6 | 14.5 | 5.3 | 3.3 | 7.1 | 14.3 | 68.7 | 56.1 | 73.4 |
| Leslie-De Soto CCD | 632 | 386 | 237 | 22.3 | 4.4 | 9.7 | 5.8 | 3.2 | 10.8 | 11.5 | 78.1 | 61.2 | 82.5 |
| De Soto city | 82 | 34 | 42 | 40.0 | 9.8 | 25.4 | 14.1 | 6.3 | 16.9 | 12.7 | 64.8 | 45.2 | 72.7 |
| Leslie city | 116 | 66 | 47 | 25.8 | 6.0 | 9.1 | 3.8 | 2.4 | 15.7 | 14.6 | 69.9 | 51.7 | 75.8 |
| Plains CCD | 754 | 499 | 209 | 26.7 | 4.7 | 12.2 | 7.5 | 4.4 | 13.3 | 18.0 | 70.9 | 54.2 | 76.8 |
| Plains city | 86 | 60 | 26 | 18.8 | 2.6 | 9.8 | 4.1 | 3.5 | 10.6 | 13.8 | 60.9 | 37.5 | 67.1 |
| Talbot County | 1 743 | 1 175 | 518 | 28.6 | 6.0 | 13.0 | 6.5 | 4.2 | 14.7 | 18.8 | 63.1 | 49.9 | 68.8 |
| Junction City CCD | 427 | 284 | 137 | 27.2 | 6.6 | 13.4 | 4.6 | 4.1 | 14.4 | 15.9 | 67.8 | 51.3 | 74.8 |
| Geneva town | 39 | 29 | 10 | 36.1 | 4.6 | 13.9 | 4.6 | 4.6 | 18.3 | 29.8 | 66.2 | 64.3 | 67.3 |
| Junction City town | 47 | 37 | 10 | 29.2 | 1.9 | 11.8 | - | - | 20.9 | 24.6 | 69.3 | 63.9 | 71.8 |
| Talbotton CCD | 677 | 488 | 168 | 29.9 | 6.9 | 13.7 | 7.8 | 5.2 | 15.3 | 21.5 | 58.1 | 45.7 | 64.1 |
| Talbotton city | 276 | 187 | 80 | 30.1 | 6.2 | 14.1 | 7.8 | 3.1 | 16.0 | 20.6 | 52.8 | 52.0 | 53.2 |
| Woodland CCD | 639 | 403 | 213 | 28.4 | 4.8 | 11.9 | 6.5 | 3.3 | 14.2 | 17.9 | 65.2 | 54.0 | 69.2 |
| Manchester city (part) | 17 | - | 17 | 16.7 | - | | | | | | | | |

Table 5. Disability Status: 2000—Con.

[Data based on a sample (except Tables 65-68). For information on confidentiality protection, coverage, sampling error, and nonsampling error, see Appendix G. For location of definitions, see "How to Use This Census Report"]

| State County County Subdivision Place | Civilian noninstitutionalized population with a disability | | | Percent of civilian noninstitutionalized population with specified disability | | | | | | | Percent employed of civilian noninstitutionalized population 21 to 64 years | | |
|--|--|----------------|-------------------|---|---------|----------|--------|-----------|---|---------------------------------------|---|-------------------|---------------|
| | 5 years and over | 16 to 64 years | 65 years and over | 5 years and over | | | | | 16 years and over, going outside the home | 16 to 64 years, employment disability | Disability status | | |
| | | | | Any disability | Sensory | Physical | Mental | Self-care | | | Total | With a disability | No disability |
| Taliaferro County | 543 | 305 | 214 | 28.3 | 5.6 | 14.6 | 7.7 | 5.6 | 17.6 | 11.8 | 60.6 | 28.9 | 71.1 |
| Crawfordville CCD | 348 | 189 | 144 | 25.8 | 5.0 | 12.4 | 7.0 | 5.5 | 15.1 | 11.1 | 66.0 | 30.8 | 75.8 |
| Crawfordville city | 182 | 98 | 80 | 35.7 | 8.8 | 18.6 | 9.6 | 9.4 | 21.1 | 19.9 | 58.3 | 38.1 | 67.4 |
| Sharon CCD | 195 | 116 | 70 | 34.1 | 7.0 | 19.8 | 9.3 | 5.8 | 23.7 | 13.7 | 48.1 | 25.9 | 58.5 |
| Sharon city | 47 | 35 | 10 | 43.9 | 6.5 | 17.8 | 10.3 | 5.6 | 38.0 | 18.7 | 47.7 | 33.3 | 57.9 |
| Tattnall County | 3 824 | 2 484 | 1 080 | 22.5 | 3.9 | 11.3 | 6.2 | 3.5 | 9.5 | 14.0 | 68.0 | 48.5 | 73.8 |
| Collins CCD | 783 | 445 | 289 | 25.7 | 5.7 | 12.1 | 6.5 | 7.5 | 12.3 | 13.5 | 62.4 | 48.8 | 66.4 |
| Cobbtown city | 111 | 73 | 35 | 36.2 | 5.5 | 19.9 | 9.8 | 10.4 | 15.4 | 21.1 | 64.9 | 51.6 | 73.1 |
| Collins city | 133 | 72 | 56 | 27.9 | 5.9 | 11.3 | 6.9 | 3.8 | 13.3 | 16.9 | 61.1 | 46.5 | 65.8 |
| Glennville CCD | 1 478 | 1 005 | 427 | 18.8 | 2.7 | 10.2 | 4.6 | 1.8 | 6.8 | 11.3 | 72.3 | 48.4 | 78.2 |
| Glennville city | 746 | 443 | 268 | 22.7 | 2.9 | 13.3 | 7.1 | 3.1 | 10.3 | 11.4 | 69.0 | 42.7 | 76.6 |
| Reidsville CCD | 1 563 | 1 034 | 364 | 25.8 | 4.7 | 12.3 | 8.2 | 3.6 | 11.5 | 17.9 | 65.3 | 48.5 | 71.3 |
| Manassas city | 22 | 16 | 6 | 27.5 | 11.3 | 11.3 | 5.0 | 2.5 | 14.5 | 16.7 | 53.3 | 37.5 | 62.1 |
| Reidsville city | 602 | 318 | 178 | 29.5 | 7.5 | 14.8 | 11.1 | 5.8 | 14.0 | 17.1 | 69.2 | 50.2 | 76.1 |
| Taylor County | 2 028 | 1 337 | 600 | 25.9 | 4.8 | 11.8 | 6.8 | 3.7 | 14.7 | 14.6 | 59.3 | 45.2 | 64.2 |
| Butler CCD | 929 | 622 | 285 | 25.7 | 4.6 | 10.4 | 5.9 | 3.8 | 16.3 | 15.1 | 55.7 | 41.4 | 60.6 |
| Butler city | 460 | 309 | 143 | 28.4 | 5.0 | 12.0 | 7.2 | 3.8 | 17.0 | 14.0 | 56.5 | 36.4 | 64.5 |
| Carsonville-Panhandle CCD | 250 | 161 | 89 | 24.0 | 5.1 | 13.5 | 5.5 | 4.4 | 11.3 | 14.1 | 58.6 | 57.5 | 58.9 |
| Reynolds CCD | 610 | 399 | 152 | 25.8 | 5.1 | 13.0 | 9.0 | 3.6 | 12.8 | 12.9 | 62.3 | 46.3 | 68.0 |
| Reynolds town | 252 | 169 | 80 | 26.1 | 5.4 | 15.8 | 5.9 | 4.8 | 14.7 | 14.6 | 59.5 | 37.0 | 68.3 |
| Rupert CCD | 239 | 155 | 74 | 29.1 | 4.6 | 11.7 | 5.8 | 2.1 | 17.6 | 17.5 | 65.9 | 44.1 | 74.4 |
| Telfair County | 2 843 | 1 925 | 852 | 29.8 | 5.4 | 13.8 | 7.0 | 4.7 | 14.3 | 19.9 | 66.1 | 54.0 | 71.8 |
| Jacksonville CCD | 310 | 200 | 108 | 29.8 | 5.5 | 14.5 | 7.2 | 5.1 | 14.2 | 17.6 | 69.4 | 67.2 | 70.2 |
| Jacksonville town | 46 | 35 | 11 | 33.1 | 5.8 | 13.7 | 8.6 | 11.5 | 20.8 | 20.0 | 64.8 | 51.5 | 72.7 |
| Lumber City CCD | 414 | 246 | 152 | 26.1 | 8.0 | 15.6 | 9.5 | 6.1 | 11.8 | 14.8 | 61.7 | 39.1 | 69.3 |
| Lumber City city | 321 | 181 | 124 | 29.6 | 8.4 | 18.2 | 12.4 | 6.7 | 13.9 | 15.3 | 62.0 | 34.1 | 72.4 |
| McRae-Helena CCD | 1 697 | 1 200 | 456 | 30.9 | 4.7 | 13.2 | 6.4 | 4.9 | 15.7 | 22.2 | 66.8 | 57.0 | 72.2 |
| Helena city (part) | 411 | 320 | 76 | 36.3 | 7.1 | 13.9 | 5.3 | 5.1 | 11.8 | 29.9 | 63.7 | 57.5 | 68.8 |
| McRae city | 699 | 491 | 198 | 29.9 | 4.2 | 10.5 | 5.2 | 4.0 | 18.3 | 20.1 | 69.2 | 58.7 | 74.4 |
| Scotland city (part) | 73 | 64 | 4 | 26.6 | 4.0 | 14.2 | 5.1 | 4.0 | 5.2 | 24.4 | 58.3 | 64.9 | 54.5 |
| Milan CCD | 422 | 279 | 136 | 30.0 | 5.0 | 13.6 | 6.7 | 2.2 | 11.6 | 18.2 | 65.7 | 45.9 | 75.3 |
| Milan town (part) | 106 | 66 | 33 | 34.9 | 7.2 | 16.1 | 8.2 | 3.6 | 15.2 | 16.3 | 62.6 | 34.0 | 74.4 |
| Terrell County | 2 655 | 1 801 | 703 | 26.7 | 5.3 | 12.2 | 6.5 | 4.2 | 13.8 | 16.2 | 64.7 | 50.4 | 70.5 |
| Bronwood CCD | 239 | 117 | 82 | 23.7 | 4.3 | 8.8 | 10.0 | 2.9 | 12.7 | 13.4 | 66.8 | 41.6 | 73.3 |
| Bronwood town | 94 | 41 | 51 | 21.4 | 3.2 | 11.2 | 9.1 | 3.4 | 8.8 | 9.9 | 72.1 | 47.5 | 77.2 |
| Dawson CCD | 1 769 | 1 204 | 459 | 27.1 | 5.1 | 12.9 | 6.8 | 4.9 | 15.2 | 15.4 | 61.1 | 46.1 | 67.4 |
| Dawson city | 1 283 | 845 | 354 | 27.7 | 4.7 | 13.9 | 7.3 | 5.8 | 16.1 | 15.2 | 58.3 | 45.7 | 63.8 |
| Parrott CCD | 281 | 205 | 76 | 31.0 | 5.0 | 7.9 | 1.9 | 2.0 | 10.0 | 22.9 | 74.4 | 76.6 | 73.2 |
| Parrott town | 77 | 42 | 35 | 44.5 | 7.5 | 12.1 | 6.9 | 5.2 | 19.3 | 27.0 | 65.0 | 71.4 | 60.7 |
| Sasser CCD | 366 | 275 | 86 | 24.4 | 7.3 | 13.8 | 5.6 | 3.6 | 10.6 | 17.2 | 71.5 | 52.1 | 79.3 |
| Sasser town | 99 | 59 | 39 | 26.3 | 9.6 | 16.0 | 3.5 | 6.1 | 14.1 | 16.3 | 63.5 | 23.5 | 76.4 |
| Thomas County | 10 054 | 6 744 | 2 890 | 25.8 | 4.7 | 12.1 | 6.5 | 3.6 | 12.1 | 16.2 | 70.4 | 51.4 | 77.4 |
| Boston CCD | 697 | 482 | 162 | 25.9 | 5.2 | 11.9 | 9.4 | 4.1 | 12.0 | 16.0 | 60.9 | 36.7 | 70.4 |
| Boston city | 346 | 212 | 108 | 26.2 | 5.5 | 13.3 | 8.2 | 5.6 | 15.0 | 14.7 | 55.7 | 33.7 | 63.6 |
| Coolidge CCD | 525 | 307 | 208 | 25.6 | 5.3 | 12.9 | 6.4 | 4.0 | 13.1 | 12.9 | 68.0 | 47.3 | 74.0 |
| Coolidge city | 154 | 83 | 67 | 29.4 | 6.1 | 14.9 | 9.4 | 7.3 | 16.2 | 14.1 | 61.5 | 50.7 | 65.4 |
| Meigs CCD | 412 | 280 | 84 | 28.1 | 5.7 | 11.7 | 8.7 | 6.1 | 13.2 | 18.7 | 53.3 | 46.5 | 56.5 |
| Meigs city (part) | 367 | 256 | 65 | 36.1 | 7.3 | 14.6 | 11.5 | 7.4 | 15.3 | 24.4 | 47.2 | 45.2 | 48.6 |
| Ochlocknee CCD | 892 | 662 | 203 | 26.8 | 5.3 | 13.6 | 7.9 | 3.8 | 9.8 | 15.1 | 76.4 | 67.5 | 80.0 |
| Ochlocknee town | 141 | 74 | 56 | 23.1 | 7.0 | 11.8 | 9.5 | 2.9 | 8.6 | 9.3 | 64.7 | 49.3 | 69.1 |
| Pavo-Barwick CCD | 623 | 403 | 182 | 28.3 | 6.3 | 15.3 | 7.0 | 4.5 | 11.5 | 16.0 | 70.7 | 49.1 | 79.9 |
| Barwick town (part) | 90 | 56 | 30 | 30.5 | 7.5 | 15.6 | 10.8 | 8.1 | 18.9 | 14.8 | 58.3 | 16.4 | 77.5 |
| Pavo city (part) | 126 | 76 | 46 | 33.4 | 10.3 | 20.2 | 11.1 | 7.4 | 14.5 | 18.7 | 64.3 | 42.1 | 75.5 |
| Thomasville CCD | 6 905 | 4 610 | 2 051 | 25.4 | 4.4 | 11.7 | 5.9 | 3.3 | 12.4 | 16.5 | 71.6 | 51.3 | 78.8 |
| Thomasville city | 4 539 | 2 949 | 1 424 | 28.0 | 4.7 | 12.5 | 6.3 | 3.5 | 14.3 | 18.8 | 68.9 | 51.2 | 75.8 |
| Tift County | 7 959 | 5 280 | 2 137 | 22.9 | 4.8 | 10.2 | 5.4 | 2.5 | 8.9 | 14.2 | 71.5 | 53.6 | 76.9 |
| Brookfield CCD | 725 | 488 | 204 | 18.6 | 4.8 | 7.4 | 4.8 | 1.5 | 7.4 | 13.1 | 76.1 | 58.0 | 80.2 |
| Chula CCD | 623 | 454 | 138 | 26.2 | 5.3 | 8.8 | 4.0 | 2.1 | 8.0 | 18.2 | 79.5 | 71.3 | 82.5 |
| Oak Ridge CCD | 764 | 569 | 157 | 22.8 | 3.6 | 10.4 | 5.2 | 3.5 | 11.9 | 15.7 | 78.2 | 59.5 | 85.0 |
| Omega CCD | 494 | 290 | 167 | 19.7 | 3.9 | 9.5 | 5.3 | 3.2 | 8.5 | 11.1 | 66.6 | 43.4 | 71.7 |
| Omega city (part) | 328 | 173 | 128 | 27.4 | 5.4 | 14.2 | 8.2 | 5.1 | 11.8 | 14.7 | 65.0 | 52.5 | 68.7 |
| Tifton CCD | 4 876 | 3 177 | 1 318 | 24.3 | 5.2 | 11.2 | 6.0 | 2.4 | 9.0 | 14.3 | 69.3 | 50.6 | 75.4 |
| Phillipsburg CDP | 297 | 194 | 66 | 29.1 | 3.6 | 15.9 | 11.4 | 3.4 | 15.3 | 20.5 | 57.2 | 34.2 | 69.3 |
| Tifton city | 3 145 | 2 014 | 858 | 24.1 | 6.2 | 10.7 | 6.0 | 2.3 | 8.5 | 13.5 | 71.3 | 53.7 | 76.9 |
| Unionville CDP | 532 | 351 | 173 | 31.1 | 3.6 | 14.9 | 6.6 | 3.4 | 14.6 | 20.7 | 53.9 | 44.3 | 58.2 |
| Ty Ty CCD | 477 | 302 | 153 | 19.1 | 3.6 | 9.0 | 3.8 | 2.6 | 7.9 | 12.3 | 68.2 | 49.7 | 72.5 |
| Ty Ty city | 180 | 104 | 63 | 26.6 | 5.3 | 13.6 | 6.2 | 6.4 | 13.6 | 18.0 | 65.7 | 48.0 | 71.3 |
| Toombs County | 5 666 | 3 968 | 1 420 | 24.1 | 4.5 | 10.1 | 6.6 | 3.3 | 12.5 | 16.2 | 69.1 | 54.9 | 74.0 |
| Toombs Central CCD | 743 | 509 | 226 | 25.4 | 6.6 | 11.9 | 5.8 | 4.3 | 11.8 | 17.3 | 65.1 | 49.1 | 70.6 |
| Vidalia-Lyons CCD | 4 923 | 3 459 | 1 194 | 23.9 | 4.3 | 9.9 | 6.7 | 3.1 | 12.6 | 16.0 | 69.7 | 55.7 | 74.5 |
| Lyons city | 1 069 | 731 | 236 | 28.7 | 6.3 | 11.1 | 9.9 | 4.9 | 10.8 | 19.5 | 60.3 | 45.5 | 66.8 |
| Santa Claus city | 30 | 24 | 6 | 21.3 | 7.1 | 14.2 | 5.7 | 4.3 | 11.2 | 11.5 | 65.3 | 34.8 | 75.0 |
| Vidalia city (part) | 2 247 | 1 552 | 623 | 24.0 | 3.8 | 9.7 | 6.3 | 2.7 | 15.1 | 15.6 | 72.2 | 57.7 | 77.4 |
| Towns County | 2 107 | 1 185 | 878 | 24.0 | 5.5 | 12.8 | 6.2 | 3.6 | 9.4 | 12.3 | 64.3 | 50.0 | 68.6 |
| Hiwassee CCD | 916 | 468 | 421 | 27.4 | 5.6 | 16.1 | 7.5 | 5.7 | 12.8 | 15.5 | 66.6 | 53.2 | 71.0 |
| Hiwassee town | 225 | 85 | 134 | 35.8 | 11.6 | 23.6 | 11.6 | 7.6 | 20.2 | 12.5 | 65.6 | 42.4 | 74.1 |
| Macedonia CCD | 573 | 321 | 237 | 23.9 | 6.9 | 11.7 | 4.8 | 3.1 | 9.0 | 13.0 | 63.1 | 55.5 | 65.4 |
| Young Harris CCD | 618 | 396 | 220 | 20.3 | 4.2 | 10.1 | 6.0 | 1.6 | 6.2 | 8.5 | 62.4 | 39.9 | 68.6 |
| Young Harris city | 118 | 90 | 26 | 19.2 | 3.3 | 5.5 | 9.6 | 1.5 | 6.3 | 2.9 | 65.4 | 43.5 | 70.0 |
| Treutlen County | 1 717 | 1 131 | 516 | 28.6 | 7.3 | 15.3 | 7.9 | 3.3 | 13.5 | 15.9 | 58.3 | 39.6 | 66.2 |
| Gillis Springs CCD | 423 | 281 | 129 | 34.8 | 7.6 | 19.6 | 11.8 | 3.0 | 12.6 | 16.9 | 61.1 | 31.6 | 75.7 |
| Soperton CCD | 1 294 | 850 | 387 | 27.1 | 7.3 | 14.2 | 6.9 | 3.4 | 13.8 | 15.6 | 57.6 | 42.1 | 63.8 |
| Soperton city | 674 | 428 | 222 | 27.0 | 6.5 | 12.8 | 5.7 | 3.8 | 14.5 | 15.6 | 59.2 | 45.5 | 65.0 |

Table 5. Disability Status: 2000—Con.

[Data based on a sample (except Tables 65-68). For information on confidentiality protection, coverage, sampling error, and nonsampling error, see Appendix G. For location of definitions, see "How to Use This Census Report"]

| State County County Subdivision Place | Civilian noninstitutionalized population with a disability | | | Percent of civilian noninstitutionalized population with specified disability | | | | | | | Percent employed of civilian noninstitutionalized population 21 to 64 years | | |
|--|--|----------------|-------------------|---|---------|----------|--------|-----------|---|---------------------------------------|---|-------------------|---------------|
| | 5 years and over | 16 to 64 years | 65 years and over | 5 years and over | | | | | 16 years and over, going outside the home | 16 to 64 years, employment disability | Disability status | | |
| | | | | Any disability | Sensory | Physical | Mental | Self-care | | | Total | With a disability | No disability |
| Troup County | 12 498 | 8 303 | 3 536 | 23.3 | 4.2 | 10.3 | 5.9 | 3.3 | 10.5 | 15.2 | 74.4 | 56.5 | 80.0 |
| Abbotsford CCD | 212 | 155 | 31 | 20.7 | 2.0 | 5.0 | 6.9 | 1.8 | 5.1 | 16.0 | 73.5 | 61.2 | 76.6 |
| Hillcrest CCD | 524 | 376 | 120 | 19.9 | 5.1 | 8.9 | 8.0 | 3.4 | 9.8 | 12.9 | 71.3 | 52.4 | 76.0 |
| LaGrange city (part) | 11 | 11 | - | 7.0 | 7.0 | 2.5 | 7.0 | - | 9.2 | 3.4 | 65.5 | 36.4 | 68.5 |
| Hogansville CCD | 1 411 | 886 | 451 | 30.0 | 7.9 | 16.8 | 8.4 | 5.6 | 14.6 | 17.2 | 72.0 | 46.8 | 83.2 |
| Hogansville city | 768 | 530 | 238 | 29.9 | 6.6 | 15.2 | 6.6 | 3.7 | 16.4 | 22.2 | 70.7 | 49.5 | 82.2 |
| LaGrange CCD | 8 695 | 5 752 | 2 495 | 22.8 | 3.7 | 9.8 | 5.3 | 3.0 | 10.0 | 14.8 | 75.0 | 57.8 | 80.2 |
| LaGrange city (part) | 5 897 | 3 993 | 1 586 | 24.9 | 3.6 | 10.4 | 5.6 | 3.2 | 11.3 | 17.0 | 71.9 | 55.0 | 77.9 |
| Oak Grove CCD | 367 | 278 | 89 | 18.1 | 3.7 | 7.0 | 1.8 | 1.6 | 5.9 | 14.2 | 76.1 | 70.1 | 77.7 |
| West Point CCD | 1 289 | 856 | 350 | 25.3 | 4.9 | 11.5 | 8.3 | 4.4 | 14.2 | 17.4 | 73.1 | 55.0 | 80.0 |
| West Point city (part) | 534 | 302 | 202 | 21.1 | 4.1 | 10.4 | 7.3 | 4.5 | 11.1 | 13.1 | 65.7 | 35.2 | 74.0 |
| Turner County | 2 134 | 1 474 | 567 | 24.8 | 4.3 | 10.9 | 5.1 | 3.5 | 11.2 | 16.1 | 71.1 | 59.4 | 75.4 |
| Ashburn-Sycamore CCD | 1 991 | 1 368 | 534 | 25.2 | 4.3 | 11.0 | 5.1 | 3.6 | 11.6 | 16.0 | 71.2 | 59.4 | 75.5 |
| Ashburn city | 1 199 | 848 | 284 | 30.4 | 4.8 | 12.5 | 7.3 | 5.1 | 17.8 | 19.1 | 67.0 | 49.7 | 75.7 |
| Sycamore city | 125 | 90 | 31 | 26.5 | 4.0 | 10.2 | 4.0 | 2.3 | 6.3 | 24.3 | 79.7 | 81.2 | 78.8 |
| Rebecca CCD | 143 | 106 | 33 | 19.8 | 3.5 | 9.8 | 4.3 | 2.1 | 6.5 | 14.6 | 70.9 | 59.6 | 73.7 |
| Rebecca city | 42 | 26 | 12 | 19.4 | 6.9 | 12.0 | 6.9 | 1.9 | 5.7 | 5.6 | 68.7 | 76.0 | 67.0 |
| Twiggs County | 2 257 | 1 559 | 628 | 23.3 | 4.6 | 12.6 | 6.6 | 3.8 | 9.7 | 14.0 | 65.3 | 44.3 | 72.2 |
| Twiggs North CCD | 1 292 | 926 | 313 | 24.0 | 4.4 | 12.5 | 7.0 | 4.1 | 9.4 | 13.4 | 64.6 | 46.2 | 70.9 |
| Jeffersonville city | 323 | 213 | 88 | 29.7 | 4.7 | 14.5 | 9.5 | 4.6 | 12.9 | 15.8 | 64.6 | 45.3 | 73.2 |
| Twiggs South CCD | 965 | 633 | 315 | 22.4 | 4.9 | 12.7 | 6.0 | 3.4 | 10.0 | 14.8 | 66.2 | 41.5 | 73.9 |
| Allentown town (part) | 19 | 15 | 4 | 32.8 | 3.4 | 12.1 | 6.9 | - | 25.6 | 32.4 | 50.0 | 26.7 | 73.3 |
| Danville town (part) | 82 | 69 | 8 | 23.7 | 5.5 | 9.5 | 5.8 | 4.6 | 8.8 | 19.7 | 59.8 | 32.8 | 75.9 |
| Union County | 3 884 | 2 334 | 1 408 | 24.2 | 6.5 | 12.5 | 5.5 | 3.9 | 9.1 | 14.3 | 68.5 | 55.2 | 72.6 |
| Blairsville CCD | 2 227 | 1 386 | 787 | 22.3 | 6.5 | 11.1 | 4.4 | 3.7 | 9.0 | 14.9 | 70.1 | 58.1 | 73.7 |
| Blairsville city | 160 | 90 | 68 | 40.1 | 10.3 | 24.3 | 10.5 | 6.5 | 17.1 | 21.1 | 68.0 | 46.4 | 81.2 |
| Ivlylog CCD | 1 470 | 884 | 528 | 27.6 | 6.4 | 15.3 | 6.7 | 4.5 | 9.6 | 13.5 | 64.8 | 48.7 | 70.5 |
| Suches CCD | 187 | 64 | 93 | 24.6 | 7.4 | 10.1 | 11.3 | 2.2 | 6.4 | 12.0 | 74.5 | 79.7 | 73.5 |
| Upson County | 6 426 | 4 068 | 2 042 | 25.3 | 5.0 | 13.9 | 6.9 | 4.1 | 10.9 | 14.1 | 67.6 | 45.6 | 74.9 |
| Gordon CCD | 430 | 327 | 89 | 34.9 | 6.2 | 18.9 | 4.3 | 7.5 | 16.5 | 23.5 | 65.0 | 52.9 | 72.7 |
| Salem CDP | 91 | 79 | 12 | 24.3 | 1.6 | 12.0 | 1.6 | 3.2 | 10.6 | 17.1 | 66.5 | 47.9 | 75.0 |
| Thomaston city (part) | - | - | - | (X) | (X) | (X) | (X) | (X) | (X) | (X) | (X) | (X) | (X) |
| The Rock-Yatesville CCD | 702 | 423 | 257 | 25.7 | 5.5 | 15.1 | 7.0 | 5.9 | 11.9 | 15.8 | 72.2 | 53.3 | 77.9 |
| Yatesville town | 120 | 62 | 58 | 28.4 | 6.6 | 16.8 | 3.8 | 4.7 | 12.4 | 15.9 | 72.9 | 64.5 | 75.7 |
| Thomaston CCD | 4 476 | 2 726 | 1 500 | 24.6 | 5.3 | 13.3 | 7.1 | 3.9 | 11.0 | 12.9 | 65.9 | 41.8 | 73.4 |
| Hannahs Mill CDP | 753 | 450 | 259 | 26.6 | 4.5 | 15.8 | 7.8 | 3.7 | 11.3 | 12.6 | 68.3 | 40.9 | 77.9 |
| Lincoln Park CDP | 356 | 238 | 108 | 35.7 | 4.2 | 18.0 | 12.2 | 6.7 | 17.0 | 16.8 | 50.6 | 34.7 | 58.4 |
| Thomaston city (part) | 2 257 | 1 301 | 804 | 26.4 | 6.2 | 13.8 | 7.8 | 4.2 | 12.2 | 13.2 | 66.2 | 42.9 | 74.3 |
| Thurston CCD | 818 | 592 | 196 | 25.3 | 2.7 | 13.9 | 6.2 | 2.6 | 7.8 | 15.7 | 74.0 | 53.4 | 81.8 |
| Sunset Village CDP | 207 | 153 | 48 | 23.1 | 2.0 | 12.2 | 4.6 | 2.0 | 3.9 | 14.1 | 78.9 | 66.0 | 83.8 |
| Walker County | 14 408 | 9 459 | 4 164 | 25.7 | 5.1 | 11.8 | 7.0 | 3.8 | 10.7 | 15.8 | 72.0 | 53.6 | 78.3 |
| Chattanooga Valley CCD | 2 449 | 1 606 | 766 | 25.1 | 4.2 | 13.6 | 6.9 | 4.6 | 11.8 | 15.1 | 72.1 | 48.8 | 80.0 |
| Chattanooga Valley CDP | 952 | 561 | 377 | 25.2 | 3.9 | 15.3 | 7.4 | 4.6 | 10.8 | 13.3 | 75.3 | 56.7 | 81.1 |
| Fairview CDP (part) | 359 | 257 | 81 | 17.7 | 2.7 | 7.5 | 5.6 | 3.9 | 10.9 | 10.2 | 77.7 | 41.9 | 85.5 |
| Rossville city (part) | 74 | 74 | - | 31.8 | 3.9 | 14.2 | 10.7 | 2.6 | 2.8 | 20.6 | 57.1 | 47.8 | 62.7 |
| Chickamauga CCD | 2 800 | 1 970 | 705 | 24.0 | 4.3 | 10.1 | 5.6 | 2.9 | 9.2 | 15.9 | 73.3 | 60.1 | 77.7 |
| Chickamauga city | 564 | 398 | 144 | 26.5 | 5.1 | 11.2 | 6.0 | 2.7 | 8.7 | 17.9 | 74.7 | 64.8 | 78.9 |
| Fairview CDP (part) | 265 | 173 | 79 | 17.4 | 2.0 | 11.9 | 3.6 | 2.8 | 3.5 | 10.8 | 73.5 | 42.8 | 80.1 |
| Fort Oglethorpe city (part) | - | - | - | (X) | (X) | (X) | (X) | (X) | (X) | (X) | (X) | (X) | (X) |
| Fairlyland CCD | 466 | 302 | 152 | 17.1 | 3.2 | 6.7 | 4.5 | 2.3 | 6.5 | 10.1 | 74.2 | 56.0 | 77.9 |
| Lookout Mountain city | 145 | 71 | 69 | 9.8 | 2.2 | 2.8 | 3.1 | 1.4 | 5.3 | 3.6 | 75.7 | 65.0 | 76.6 |
| Kensington CCD | 848 | 634 | 146 | 29.8 | 4.2 | 11.5 | 9.0 | 2.8 | 18.1 | 17.3 | 70.7 | 44.3 | 83.6 |
| La Fayette CCD | 3 956 | 2 549 | 1 090 | 28.1 | 5.7 | 11.7 | 8.9 | 4.0 | 10.4 | 18.2 | 71.1 | 53.5 | 77.6 |
| La Fayette city | 1 805 | 1 027 | 609 | 31.2 | 7.0 | 14.0 | 12.0 | 4.3 | 10.4 | 17.7 | 66.8 | 47.7 | 74.4 |
| Rock Spring CCD | 932 | 611 | 283 | 23.5 | 3.9 | 10.4 | 6.6 | 3.7 | 9.2 | 15.5 | 72.8 | 61.2 | 76.3 |
| Rossville-Beverly Hills CCD | 2 457 | 1 398 | 924 | 26.2 | 7.6 | 14.4 | 6.3 | 4.5 | 11.1 | 13.2 | 72.0 | 50.5 | 78.3 |
| Fairview CDP (part) | 667 | 331 | 276 | 22.8 | 5.3 | 12.7 | 4.8 | 5.4 | 10.0 | 10.1 | 70.1 | 47.2 | 75.2 |
| Fort Oglethorpe city (part) | 13 | 13 | - | 10.7 | 10.7 | 10.7 | 10.7 | - | 11.5 | 13.1 | 77.8 | - | 90.9 |
| Lakeview CDP (part) | 252 | 169 | 54 | 29.2 | 2.8 | 14.4 | 10.0 | 4.5 | 8.0 | 19.2 | 68.7 | 67.7 | 69.0 |
| Rossville city (part) | 845 | 490 | 338 | 29.7 | 10.0 | 17.5 | 6.5 | 4.6 | 13.9 | 14.5 | 70.6 | 42.2 | 82.0 |
| Villanow CCD | 500 | 389 | 98 | 29.2 | 4.5 | 11.5 | 7.4 | 4.8 | 11.7 | 21.2 | 68.3 | 53.2 | 75.5 |
| Walton County | 10 595 | 7 349 | 2 698 | 19.2 | 3.7 | 8.8 | 4.9 | 2.7 | 8.4 | 12.2 | 75.8 | 55.9 | 80.5 |
| Campton CCD | 818 | 508 | 241 | 17.2 | 3.7 | 7.9 | 6.1 | 2.4 | 8.6 | 9.3 | 80.2 | 60.1 | 83.6 |
| Good Hope CCD | 672 | 488 | 172 | 22.8 | 3.9 | 9.9 | 4.8 | 4.0 | 9.8 | 17.0 | 71.7 | 58.2 | 76.1 |
| Good Hope town | 60 | 39 | 21 | 31.6 | 5.3 | 8.4 | 6.3 | 5.8 | 13.2 | 17.9 | 71.0 | 71.8 | 70.7 |
| Jersey CCD | 1 788 | 1 301 | 332 | 17.9 | 2.7 | 7.3 | 5.1 | 2.5 | 7.4 | 11.5 | 79.5 | 62.8 | 83.3 |
| Jersey town | 52 | 31 | 15 | 34.2 | 11.8 | 14.5 | 5.9 | 3.3 | 12.1 | 11.5 | 68.6 | 67.7 | 69.1 |
| Walnut Grove town | 145 | 84 | 32 | 12.9 | 2.5 | 5.5 | 6.0 | 1.5 | 3.5 | 3.8 | 81.1 | 64.4 | 83.0 |
| Loganville CCD | 2 582 | 1 761 | 681 | 14.7 | 3.0 | 6.4 | 3.4 | 1.8 | 5.4 | 9.5 | 78.3 | 65.5 | 80.5 |
| Between town | 35 | 21 | 6 | 23.8 | 6.1 | 10.2 | 6.8 | 2.7 | 10.5 | 10.4 | 85.6 | 47.6 | 97.1 |
| Loganville city (part) | 675 | 451 | 180 | 17.7 | 3.6 | 8.7 | 4.4 | 2.3 | 6.5 | 10.4 | 76.6 | 64.1 | 79.1 |
| Monroe CCD | 3 684 | 2 558 | 991 | 24.6 | 4.8 | 12.4 | 6.5 | 3.9 | 11.4 | 16.4 | 70.3 | 46.8 | 78.5 |
| Monroe city | 2 774 | 1 913 | 779 | 26.8 | 4.8 | 13.6 | 6.6 | 4.4 | 13.1 | 18.1 | 66.6 | 44.7 | 75.2 |
| Social Circle CCD | 1 051 | 733 | 281 | 20.6 | 4.3 | 9.3 | 4.5 | 2.1 | 10.6 | 11.4 | 72.3 | 46.7 | 79.1 |
| Social Circle city (part) | 730 | 508 | 190 | 24.9 | 4.8 | 11.1 | 5.7 | 2.7 | 13.3 | 13.8 | 67.2 | 45.5 | 74.6 |
| Ware County | 8 992 | 5 934 | 2 600 | 28.9 | 5.5 | 14.6 | 8.0 | 4.1 | 12.7 | 18.8 | 66.8 | 50.0 | 74.1 |
| Dixie Union CCD | 464 | 312 | 109 | 30.7 | 7.8 | 16.4 | 8.5 | 5.2 | 12.0 | 18.7 | 68.5 | 58.0 | 73.0 |
| Manor CCD | 162 | 126 | 33 | 18.9 | 2.2 | 14.0 | 6.2 | 4.4 | 7.7 | 15.6 | 57.9 | 24.6 | 68.6 |
| Waresboro CCD | 987 | 625 | 314 | 21.5 | 5.1 | 11.8 | 6.3 | 4.5 | 10.0 | 12.7 | 71.7 | 45.4 | 79.0 |
| Waycross city (part) | 58 | - | 58 | 89.2 | 29.2 | 73.8 | 40.0 | 26.2 | 63.1 | (X) | (X) | (X) | (X) |
| Waycross CCD | 7 379 | 4 871 | 2 144 | 30.6 | 5.5 | 15.0 | 8.3 | 4.0 | 13.4 | 20.1 | 66.0 | 50.9 | 73.2 |
| Deenwood CDP | 398 | 258 | 124 | 24.6 | 6.7 | 13.6 | 8.5 | 3.0 | 8.4 | 14.3 | 74.3 | 50.5 | 80.7 |
| Sunnyside CDP | 419 | 273 | 115 | 34.9 | 6.7 | 19.5 | 8.5 | 4.7 | 12.6 | 24.0 | 71.0 | 55.1 | 81.6 |
| Waycross city (part) | 4 321 | 2 802 | 1 270 | 31.5 | 5.3 | 14.9 | 7.9 | 4.0 | 15.2 | 20.8 | 62.9 | 48.2 | 70.5 |
| Warren County | 1 661 | 1 081 | 486 | 28.7 | 4.5 | 13.2 | 6.9 | 4.1 | 15.6 | 18.3 | 63.0 | 46.2 | 70.0 |
| | | | | | | | | | | | | | |

Table 5. Disability Status: 2000—Con.

[Data based on a sample (except Tables 65-68). For information on confidentiality protection, coverage, sampling error, and nonsampling error, see Appendix G. For location of definitions, see "How to Use This Census Report"]

| State County County Subdivision Place | Civilian noninstitutionalized population with a disability | | | Percent of civilian noninstitutionalized population with specified disability | | | | | | | Percent employed of civilian noninstitutionalized population 21 to 64 years | | | |
|--|--|----------------|-------------------|---|---------|----------|--------|-----------|---|---------------------------------------|---|-------------------|---------------|--|
| | 5 years and over | 16 to 64 years | 65 years and over | 5 years and over | | | | | 16 years and over, going outside the home | 16 to 64 years, employment disability | Total | Disability status | | |
| | | | | Any disability | Sensory | Physical | Mental | Self-care | | | | With a disability | No disability | |
| | | | | | | | | | | | | | | |
| Warren County—Con. | | | | | | | | | | | | | | |
| Norris CCD | 339 | 205 | 97 | 30.9 | 2.7 | 16.8 | 9.4 | 4.9 | 16.2 | 17.9 | 59.8 | 36.2 | 69.1 | |
| Norwood CCD | 222 | 153 | 68 | 26.8 | 4.1 | 13.9 | 6.4 | 5.1 | 15.2 | 20.1 | 65.3 | 56.0 | 69.2 | |
| Norwood city | 80 | 56 | 23 | 26.7 | 2.7 | 9.7 | 8.3 | 6.3 | 17.8 | 19.9 | 57.9 | 32.0 | 69.7 | |
| Panhandle CCD | 34 | 23 | 11 | 17.8 | - | 11.0 | 3.1 | - | 8.4 | 5.8 | 65.1 | 39.1 | 70.8 | |
| Warrenton CCD | 712 | 449 | 224 | 28.0 | 5.3 | 12.0 | 6.4 | 3.7 | 14.2 | 17.9 | 61.1 | 46.4 | 67.6 | |
| Warrenton city | 521 | 330 | 163 | 28.0 | 5.4 | 11.6 | 6.7 | 4.1 | 14.3 | 17.5 | 59.1 | 47.0 | 64.6 | |
| Washington County | 4 575 | 3 080 | 1 276 | 24.6 | 5.4 | 11.4 | 7.0 | 4.1 | 12.8 | 14.9 | 64.8 | 43.3 | 72.6 | |
| Davisboro CCD | 575 | 401 | 132 | 26.6 | 4.5 | 8.8 | 7.1 | 4.0 | 14.2 | 16.4 | 60.5 | 49.5 | 65.0 | |
| Davisboro city | 114 | 82 | 32 | 26.0 | 4.6 | 8.2 | 4.1 | 1.8 | 10.1 | 16.1 | 43.9 | 52.4 | 40.2 | |
| Riddleville town | 28 | 20 | 7 | 17.5 | 3.8 | 8.8 | 11.3 | 3.8 | 3.8 | 9.0 | 73.9 | 43.8 | 80.3 | |
| Deepstep CCD | 167 | 100 | 66 | 18.9 | 8.4 | 9.5 | 5.5 | 1.4 | 6.5 | 8.7 | 72.4 | 54.7 | 75.9 | |
| Deepstep town | 26 | 14 | 12 | 22.4 | 2.6 | 17.2 | 7.8 | 7.8 | 13.6 | 8.3 | 62.7 | 42.9 | 67.2 | |
| Harrison CCD | 376 | 273 | 90 | 20.9 | 5.3 | 12.2 | 7.7 | 2.8 | 12.3 | 18.3 | 56.9 | 31.4 | 66.9 | |
| Harrison town | 143 | 106 | 25 | 29.9 | 5.2 | 13.8 | 9.2 | 3.5 | 14.3 | 19.6 | 47.3 | 29.8 | 56.7 | |
| Sandersville CCD | 2 166 | 1 519 | 590 | 23.7 | 4.6 | 10.8 | 6.0 | 3.8 | 12.7 | 15.2 | 67.3 | 46.6 | 74.8 | |
| Sandersville city (part) | 1 496 | 1 067 | 395 | 26.4 | 5.0 | 11.4 | 6.3 | 3.7 | 14.2 | 18.0 | 65.2 | 45.1 | 74.0 | |
| Tennille city (part) | - | - | - | (X) | (X) | (X) | (X) | (X) | (X) | (X) | (X) | (X) | (X) | |
| Tennille CCD | 1 037 | 636 | 333 | 26.6 | 6.3 | 13.9 | 8.2 | 5.7 | 13.9 | 13.7 | 61.4 | 35.3 | 71.2 | |
| Oconee city | 104 | 67 | 37 | 38.4 | 12.9 | 16.2 | 18.5 | 15.1 | 20.6 | 23.5 | 56.9 | 24.6 | 76.1 | |
| Sandersville city (part) | - | - | - | (X) | (X) | (X) | (X) | (X) | (X) | (X) | (X) | (X) | (X) | |
| Tennille city (part) | 426 | 234 | 187 | 28.9 | 7.1 | 15.7 | 7.9 | 6.2 | 16.3 | 13.1 | 62.8 | 44.0 | 70.8 | |
| Warthen CCD | 254 | 151 | 65 | 26.1 | 8.4 | 12.5 | 11.8 | 6.1 | 14.3 | 13.8 | 69.7 | 41.7 | 79.0 | |
| Wayne County | 5 120 | 3 417 | 1 402 | 22.6 | 5.5 | 11.0 | 6.0 | 3.7 | 9.3 | 13.3 | 65.4 | 45.5 | 71.2 | |
| Jesup CCD | 3 669 | 2 486 | 950 | 22.0 | 5.0 | 10.7 | 5.9 | 3.7 | 8.7 | 13.3 | 65.7 | 47.0 | 71.0 | |
| Jesup city | 1 607 | 994 | 486 | 23.4 | 5.2 | 10.9 | 6.7 | 3.3 | 8.8 | 13.2 | 66.1 | 50.3 | 70.6 | |
| Odum CCD | 669 | 429 | 203 | 20.3 | 7.1 | 9.5 | 4.2 | 1.7 | 9.1 | 10.4 | 67.5 | 39.8 | 74.4 | |
| Odum town | 76 | 39 | 35 | 19.8 | 6.0 | 9.7 | 4.7 | 3.4 | 7.8 | 12.1 | 77.6 | 57.6 | 81.0 | |
| Screven CCD | 782 | 502 | 249 | 29.3 | 6.8 | 15.2 | 8.8 | 6.2 | 13.7 | 18.9 | 61.0 | 43.2 | 68.1 | |
| Screven city | 234 | 137 | 81 | 36.1 | 9.9 | 20.2 | 10.6 | 6.2 | 17.7 | 17.9 | 64.2 | 41.6 | 75.6 | |
| Webster County | 639 | 415 | 195 | 28.6 | 5.4 | 11.1 | 5.5 | 4.0 | 8.5 | 19.6 | 66.0 | 61.3 | 68.0 | |
| Preston CCD | 272 | 164 | 93 | 23.1 | 4.8 | 10.4 | 5.4 | 2.6 | 11.2 | 13.4 | 63.9 | 50.3 | 67.8 | |
| Preston town (part) | 86 | 58 | 26 | 18.8 | 2.6 | 6.6 | 2.6 | 1.3 | 10.9 | 14.8 | 71.6 | 58.6 | 75.0 | |
| Weston CCD | 367 | 251 | 102 | 34.7 | 6.0 | 11.9 | 5.6 | 5.5 | 5.5 | 26.5 | 68.3 | 68.7 | 68.1 | |
| Preston town (part) | 2 | - | 2 | 33.3 | - | 33.3 | - | - | - | - | - | (X) | - | |
| Weston town | 27 | 25 | - | 44.3 | 4.9 | 3.3 | 3.3 | - | 2.1 | 46.7 | 84.4 | 80.0 | 90.0 | |
| Wheeler County | 1 404 | 879 | 422 | 29.6 | 6.1 | 16.0 | 9.0 | 3.9 | 12.6 | 17.0 | 66.6 | 43.1 | 77.0 | |
| Alamo CCD | 785 | 487 | 217 | 31.9 | 6.6 | 16.1 | 10.8 | 4.0 | 13.8 | 18.8 | 66.1 | 47.2 | 75.8 | |
| Alamo city | 215 | 135 | 72 | 26.5 | 4.9 | 16.1 | 9.4 | 6.7 | 14.9 | 13.7 | 59.0 | 37.9 | 68.1 | |
| Helena city (part) | - | - | - | (X) | (X) | (X) | (X) | (X) | (X) | (X) | (X) | (X) | (X) | |
| Scotland city (part) | 12 | 3 | 9 | 41.4 | 6.9 | 13.8 | - | - | 26.9 | 8.3 | 83.3 | 33.3 | 100.0 | |
| Glenwood CCD | 619 | 392 | 205 | 27.2 | 5.5 | 15.8 | 7.2 | 3.8 | 11.3 | 15.0 | 67.1 | 37.7 | 78.1 | |
| Glenwood city | 225 | 125 | 90 | 30.7 | 6.7 | 16.3 | 10.1 | 5.9 | 15.4 | 11.0 | 65.4 | 41.1 | 73.4 | |
| White County | 4 073 | 2 639 | 1 266 | 22.0 | 5.0 | 11.3 | 6.4 | 3.6 | 9.2 | 12.2 | 74.1 | 58.7 | 78.3 | |
| Cleveland CCD | 2 355 | 1 583 | 675 | 21.2 | 4.3 | 10.6 | 5.9 | 2.8 | 8.3 | 11.6 | 75.0 | 59.7 | 79.2 | |
| Cleveland city | 410 | 275 | 119 | 22.2 | 5.3 | 11.0 | 6.9 | 3.4 | 8.9 | 12.8 | 79.9 | 60.3 | 86.4 | |
| Helen CCD | 506 | 306 | 192 | 23.7 | 6.8 | 12.3 | 6.6 | 4.4 | 7.9 | 12.1 | 67.2 | 58.5 | 69.8 | |
| Helen city | 123 | 85 | 35 | 29.2 | 5.2 | 13.1 | 4.5 | 2.1 | 6.9 | 17.7 | 69.6 | 62.8 | 72.3 | |
| Mossy Creek CCD | 1 212 | 750 | 399 | 22.9 | 5.9 | 12.6 | 7.3 | 5.2 | 11.8 | 13.6 | 75.1 | 56.4 | 79.9 | |
| Whitfield County | 16 805 | 12 187 | 3 778 | 22.0 | 4.1 | 8.8 | 5.3 | 2.7 | 10.7 | 15.3 | 72.9 | 57.6 | 77.5 | |
| Dalton CCD | 12 504 | 9 209 | 2 788 | 22.9 | 4.0 | 8.4 | 5.2 | 2.7 | 11.6 | 17.0 | 71.3 | 59.2 | 75.3 | |
| Dalton city (part) | 5 767 | 4 429 | 1 180 | 24.0 | 3.5 | 7.9 | 4.4 | 2.7 | 12.7 | 20.1 | 68.2 | 59.8 | 71.3 | |
| Varnell city (part) | - | - | - | - | - | - | - | - | - | - | 100.0 | (X) | 100.0 | |
| North Whitfield CCD | 1 678 | 1 124 | 385 | 18.7 | 3.2 | 8.5 | 6.1 | 2.8 | 8.4 | 10.9 | 77.8 | 58.5 | 82.0 | |
| Cohutta town | 108 | 80 | 23 | 18.2 | 3.2 | 7.3 | 3.9 | 3.5 | 8.4 | 13.9 | 71.4 | 37.0 | 80.5 | |
| Varnell city (part) | 267 | 206 | 41 | 21.9 | 3.3 | 8.2 | 5.3 | 3.2 | 10.0 | 14.9 | 78.1 | 61.0 | 84.2 | |
| Westside CCD | 2 623 | 1 854 | 605 | 20.4 | 5.1 | 10.9 | 5.1 | 2.5 | 8.4 | 11.6 | 75.8 | 49.5 | 82.5 | |
| Dalton city (part) | 201 | 149 | 52 | 15.2 | 4.3 | 6.4 | 2.6 | 0.7 | 5.8 | 5.1 | 76.6 | 67.9 | 78.0 | |
| Tunnel Hill city | 240 | 168 | 60 | 21.3 | 3.6 | 9.1 | 5.5 | 2.8 | 11.3 | 15.8 | 78.2 | 53.3 | 85.1 | |
| Wilcox County | 1 683 | 1 051 | 551 | 25.4 | 6.6 | 13.3 | 6.8 | 4.9 | 11.8 | 15.0 | 67.7 | 45.3 | 75.2 | |
| Abbeville CCD | 547 | 335 | 186 | 28.7 | 7.4 | 14.4 | 8.9 | 5.9 | 13.8 | 14.4 | 70.5 | 46.2 | 80.0 | |
| Abbeville city | 261 | 176 | 66 | 30.2 | 4.9 | 15.1 | 9.7 | 6.2 | 14.8 | 15.9 | 63.9 | 44.2 | 73.1 | |
| Pineview CCD | 277 | 149 | 104 | 21.4 | 2.9 | 11.8 | 4.6 | 4.7 | 9.0 | 11.4 | 69.6 | 53.0 | 73.5 | |
| Pineview town | 113 | 61 | 38 | 28.3 | 2.8 | 14.0 | 7.5 | 6.8 | 15.4 | 12.3 | 62.7 | 52.8 | 66.2 | |
| Pitts CCD | 290 | 179 | 108 | 22.5 | 7.4 | 14.3 | 6.6 | 6.3 | 10.1 | 15.3 | 66.4 | 44.0 | 72.5 | |
| Pitts city | 60 | 37 | 20 | 21.6 | 4.7 | 13.3 | 5.0 | 4.7 | 10.1 | 16.4 | 51.3 | 24.3 | 59.7 | |
| Rochelle CCD | 569 | 388 | 153 | 26.7 | 7.7 | 12.7 | 6.3 | 3.3 | 12.7 | 17.5 | 64.8 | 42.3 | 74.0 | |
| Rochelle city | 364 | 231 | 109 | 27.9 | 7.0 | 13.3 | 6.4 | 3.7 | 14.6 | 17.2 | 57.3 | 33.6 | 66.9 | |
| Wilkes County | 2 655 | 1 548 | 993 | 26.7 | 6.0 | 12.6 | 7.8 | 3.5 | 12.0 | 15.3 | 70.2 | 50.4 | 77.0 | |
| Rayle CCD | 396 | 239 | 140 | 23.2 | 4.9 | 9.0 | 7.8 | 3.2 | 9.7 | 13.7 | 63.4 | 50.0 | 67.6 | |
| Rayle town | 38 | 16 | 22 | 35.5 | 11.2 | 14.0 | 15.0 | 8.4 | 12.8 | 21.0 | 69.4 | 43.8 | 78.3 | |
| Tignall CCD | 487 | 348 | 127 | 28.9 | 7.4 | 14.8 | 8.5 | 4.2 | 14.4 | 18.4 | 62.0 | 49.1 | 67.8 | |
| Tignall town | 221 | 154 | 65 | 36.7 | 5.8 | 18.7 | 9.1 | 5.8 | 18.2 | 26.1 | 64.5 | 56.5 | 70.1 | |
| Washington-Metasville CCD | 1 772 | 961 | 726 | 27.0 | 6.0 | 12.9 | 7.7 | 3.4 | 11.9 | 15.0 | 74.4 | 51.0 | 81.8 | |
| Washington city | 1 209 | 653 | 471 | 29.3 | 7.6 | 14.5 | 8.9 | 2.8 | 10.3 | 16.3 | 70.0 | 45.1 | 79.3 | |
| Wilkinson County | 2 422 | 1 669 | 664 | 25.8 | 5.0 | 13.8 | 6.1 | 4.8 | 12.6 | 16.4 | 66.1 | 44.7 | 74.3 | |
| Allentown CCD | 294 | 191 | 81 | 30.1 | 6.7 | 17.7 | 11.0 | 7.7 | 9.7 | 19.7 | 66.6 | 41.4 | 78.9 | |
| Allentown town (part) | 55 | 42 | 11 | 29.6 | 5.4 | 9.7 | 9.7 | 3.8 | 14.9 | 28.8 | 66.7 | 66.7 | 66.7 | |
| Danville town (part) | 10 | 10 | - | 52.6 | 10.5 | 31.6 | 31.6 | 31.6 | 35.3 | 47.1 | 47.1 | 40.0 | 57.1 | |
| Gordon CCD | 1 024 | 731 | 265 | 24.7 | 4.0 | 12.8 | 6.1 | 3.6 | 11.5 | 16.5 | 67.9 | 45.2 | 76.3 | |
| Gordon city | 513 | 356 | 141 | 26.6 | 4.4 | 11.7 | 7.6 | 3.2 | 14.6 | 18.7 | 68.8 | 46.5 | 77.9 | |
| Ivey town | 245 | 174 | 66 | 23.7 | 4.5 | 12.6 | 3.9 | 2.4 | 8.4 | 14.9 | 70.6 | 50.6 | 77.5 | |
| Irwinton CCD | 812 | 558 | 230 | 24.7 | 4.9 | 11.8 | 4.0 | 4.0 | 13.9 | 15.0 | 63.7 | 44.0 | 70.5 | |
| Irwinton city | 105 | 60 | 37 | 19.3 | 4.6 | 11.6 | 5.3 | 5.3 | 9.3 | 10.5 | 59.9 | 50.0 | 62.4 | |

Table 5. **Disability Status: 2000—Con.**

[Data based on a sample (except Tables 65-68). For information on confidentiality protection, coverage, sampling error, and nonsampling error, see Appendix G. For location of definitions, see "How to Use This Census Report"]

| State County County Subdivision Place | Civilian noninstitutionalized population with a disability | | | Percent of civilian noninstitutionalized population with specified disability | | | | | | | Percent employed of civilian noninstitutionalized population 21 to 64 years | | | |
|--|--|----------------|-------------------|---|---------|----------|--------|-----------|---|---------------------------------------|---|-------------------|---------------|--|
| | 5 years and over | 16 to 64 years | 65 years and over | 5 years and over | | | | | 16 years and over, going outside the home | 16 to 64 years, employment disability | Total | Disability status | | |
| | | | | Any disability | Sensory | Physical | Mental | Self-care | | | | With a disability | No disability | |
| Wilkinson County—Con. | | | | | | | | | | | | | | |
| Irwinton CCD—Con. | | | | | | | | | | | | | | |
| McIntyre town | 172 | 100 | 61 | 24.2 | 4.1 | 13.2 | 4.4 | 7.3 | 14.2 | 15.2 | 61.2 | 38.2 | 68.1 | |
| Toombsboro CCD | 292 | 189 | 88 | 30.2 | 7.8 | 20.8 | 8.4 | 9.8 | 16.3 | 17.2 | 66.2 | 48.1 | 74.3 | |
| Toombsboro town | 161 | 102 | 52 | 29.2 | 6.5 | 19.6 | 6.0 | 9.8 | 17.4 | 17.4 | 63.7 | 46.5 | 72.0 | |
| Worth County | 4 981 | 3 132 | 1 602 | 24.5 | 5.8 | 11.6 | 6.3 | 3.6 | 10.9 | 14.1 | 69.8 | 56.1 | 74.3 | |
| Bridgeboro CCD | 583 | 428 | 133 | 21.4 | 5.3 | 10.9 | 3.7 | 2.5 | 8.8 | 14.8 | 67.2 | 49.9 | 73.0 | |
| Poulan CCD | 998 | 714 | 267 | 23.2 | 5.9 | 11.7 | 4.4 | 2.6 | 9.1 | 13.6 | 70.6 | 60.9 | 74.0 | |
| Poulan city | 222 | 149 | 69 | 24.4 | 4.7 | 13.0 | 4.1 | 3.4 | 10.1 | 12.1 | 69.6 | 46.0 | 78.2 | |
| Sumner town | 70 | 44 | 26 | 24.8 | 9.6 | 14.5 | 4.3 | 1.8 | 11.5 | 11.3 | 66.1 | 55.6 | 69.0 | |
| Sylvester city (part) | 27 | 20 | 1 | 18.5 | 4.8 | 4.1 | 8.9 | 1.4 | 8.9 | 13.3 | 38.8 | 20.0 | 46.8 | |
| Sylvester CCD | 2 706 | 1 548 | 1 016 | 25.5 | 5.9 | 11.3 | 7.9 | 3.6 | 12.1 | 15.0 | 70.6 | 56.4 | 75.1 | |
| Sylvester city (part) | 1 469 | 724 | 649 | 27.6 | 5.7 | 11.9 | 8.8 | 4.0 | 13.9 | 17.0 | 71.0 | 53.4 | 76.7 | |
| Warwick CCD | 694 | 442 | 186 | 25.5 | 5.6 | 13.2 | 5.5 | 6.4 | 11.2 | 11.2 | 68.3 | 53.9 | 73.2 | |
| Warwick city | 127 | 79 | 34 | 30.8 | 11.1 | 11.1 | 9.7 | 11.6 | 12.9 | 4.6 | 75.0 | 70.0 | 76.8 | |

Table 6. Disability Status: 2000

[Data based on a sample (except Tables 65-68). For information on confidentiality protection, coverage, sampling error, and nonsampling error, see Appendix G. For location of definitions, see "How to Use This Census Report"]

| State County Place | Civilian noninstitutionalized population with a disability | | | Percent of civilian noninstitutionalized population with specified disability | | | | | | | Percent employed of civilian noninstitutionalized population 21 to 64 years | | |
|----------------------------|--|------------------|-------------------|---|------------|------------|------------|------------|---|---------------------------------------|---|-------------------|---------------|
| | 5 years and over | 16 to 64 years | 65 years and over | 5 years and over | | | | | 16 years and over, going outside the home | 16 to 64 years, employment disability | Disability status | | |
| | | | | Any disability | Sensory | Physical | Mental | Self-care | | | Total | With a disability | No disability |
| The State | 1 456 812 | 1 021 162 | 358 545 | 19.7 | 3.4 | 8.2 | 4.8 | 2.6 | 9.2 | 12.6 | 73.6 | 57.3 | 77.6 |
| COUNTY | | | | | | | | | | | | | |
| Appling County | 3 713 | 2 332 | 1 208 | 23.4 | 5.1 | 11.8 | 6.1 | 4.1 | 11.1 | 13.3 | 70.8 | 50.4 | 76.5 |
| Atkinson County | 1 412 | 955 | 378 | 20.5 | 4.9 | 10.9 | 5.2 | 3.7 | 10.3 | 12.2 | 68.1 | 42.6 | 75.0 |
| Bacon County | 2 268 | 1 450 | 744 | 24.7 | 7.0 | 14.3 | 7.9 | 4.8 | 9.5 | 13.0 | 66.7 | 39.6 | 75.3 |
| Baker County | 940 | 622 | 281 | 24.9 | 3.7 | 10.4 | 5.9 | 2.9 | 15.0 | 17.2 | 65.6 | 49.6 | 71.2 |
| Baldwin County | 7 542 | 5 338 | 1 762 | 21.1 | 3.5 | 8.2 | 5.9 | 3.0 | 10.7 | 11.6 | 70.3 | 53.3 | 75.1 |
| Banks County | 3 028 | 2 015 | 863 | 22.7 | 4.3 | 11.1 | 6.6 | 3.5 | 10.1 | 13.1 | 74.0 | 54.9 | 79.5 |
| Barrow County | 8 167 | 5 318 | 2 376 | 19.4 | 4.2 | 9.5 | 5.6 | 2.7 | 8.6 | 10.8 | 76.5 | 55.4 | 81.4 |
| Bartow County | 12 835 | 9 002 | 3 139 | 18.5 | 3.3 | 8.6 | 4.6 | 2.3 | 8.4 | 11.6 | 74.9 | 58.5 | 78.8 |
| Ben Hill County | 3 984 | 2 601 | 1 169 | 25.1 | 4.5 | 11.9 | 5.2 | 3.5 | 8.7 | 16.3 | 68.0 | 55.6 | 72.4 |
| Berrien County | 3 689 | 2 469 | 1 071 | 25.0 | 6.0 | 14.2 | 7.2 | 4.2 | 11.2 | 14.8 | 71.3 | 49.2 | 79.0 |
| Bibb County | 31 714 | 20 740 | 9 458 | 22.8 | 4.0 | 10.6 | 5.6 | 3.6 | 11.0 | 13.9 | 69.0 | 48.4 | 75.0 |
| Bleckley County | 2 432 | 1 525 | 808 | 22.8 | 5.8 | 12.0 | 6.0 | 3.6 | 10.2 | 14.0 | 70.1 | 48.1 | 76.5 |
| Brantley County | 4 138 | 3 237 | 725 | 30.8 | 5.7 | 11.8 | 6.9 | 4.0 | 12.9 | 24.7 | 64.8 | 56.7 | 69.3 |
| Brooks County | 3 795 | 2 560 | 1 154 | 25.2 | 5.0 | 11.2 | 5.2 | 3.4 | 12.2 | 17.1 | 69.6 | 55.6 | 75.1 |
| Bryan County | 3 576 | 2 424 | 872 | 17.1 | 3.5 | 7.7 | 4.9 | 2.4 | 9.1 | 9.8 | 75.4 | 52.5 | 80.1 |
| Bulloch County | 9 112 | 6 321 | 2 417 | 17.4 | 3.2 | 7.5 | 4.8 | 2.6 | 7.8 | 10.1 | 69.0 | 54.4 | 72.2 |
| Burke County | 5 985 | 4 036 | 1 457 | 29.4 | 5.0 | 12.6 | 8.7 | 5.7 | 15.8 | 20.0 | 64.2 | 47.7 | 71.8 |
| Butts County | 3 737 | 2 582 | 976 | 22.8 | 4.8 | 10.8 | 5.9 | 3.7 | 9.5 | 15.0 | 71.3 | 52.4 | 77.0 |
| Calhoun County | 1 307 | 911 | 327 | 28.0 | 4.3 | 10.5 | 6.4 | 4.5 | 14.9 | 19.5 | 69.6 | 56.2 | 75.5 |
| Camden County | 6 256 | 4 713 | 991 | 18.1 | 3.2 | 7.6 | 4.6 | 2.3 | 6.0 | 12.7 | 71.2 | 61.3 | 73.8 |
| Candler County | 2 047 | 1 264 | 741 | 24.3 | 6.3 | 11.0 | 6.3 | 4.3 | 12.5 | 15.5 | 63.9 | 48.3 | 68.8 |
| Carroll County | 16 476 | 11 812 | 3 781 | 20.6 | 3.7 | 9.5 | 5.7 | 3.2 | 8.6 | 12.5 | 72.0 | 53.0 | 77.2 |
| Catoosa County | 10 129 | 6 622 | 2 979 | 20.5 | 4.0 | 9.7 | 4.7 | 2.8 | 8.0 | 12.5 | 77.4 | 62.9 | 81.0 |
| Charlton County | 1 956 | 1 263 | 550 | 23.1 | 5.2 | 12.7 | 7.1 | 4.1 | 10.5 | 13.8 | 63.3 | 49.9 | 67.4 |
| Chatham County | 46 023 | 30 646 | 13 272 | 22.0 | 3.9 | 8.8 | 5.4 | 3.0 | 10.6 | 14.1 | 71.9 | 59.5 | 75.4 |
| Chattahoochee County | 1 006 | 727 | 128 | 14.2 | 2.0 | 5.6 | 4.3 | 2.0 | 6.0 | 11.3 | 57.3 | 58.5 | 57.0 |
| Chattanooga County | 5 569 | 3 763 | 1 654 | 25.1 | 5.6 | 12.3 | 6.5 | 3.9 | 10.3 | 17.1 | 70.7 | 58.5 | 75.0 |
| Cherokee County | 18 534 | 13 493 | 3 819 | 14.3 | 2.4 | 5.8 | 3.5 | 1.6 | 5.7 | 9.3 | 78.8 | 66.3 | 80.9 |
| Clarke County | 15 158 | 11 021 | 3 355 | 16.1 | 2.7 | 6.3 | 4.9 | 2.0 | 6.5 | 8.4 | 70.4 | 56.5 | 73.2 |
| Clay County | 870 | 517 | 317 | 28.3 | 5.8 | 13.6 | 7.6 | 5.0 | 13.5 | 16.0 | 63.8 | 43.8 | 71.4 |
| Clayton County | 38 993 | 30 503 | 6 125 | 18.3 | 2.7 | 6.6 | 4.0 | 2.1 | 9.2 | 13.4 | 75.0 | 59.7 | 78.8 |
| Clinch County | 1 632 | 1 045 | 495 | 26.8 | 7.4 | 16.7 | 10.0 | 4.9 | 12.1 | 17.4 | 64.3 | 41.3 | 72.8 |
| Cobb County | 82 986 | 61 071 | 16 791 | 14.8 | 2.2 | 4.9 | 3.4 | 1.5 | 6.6 | 9.9 | 79.3 | 69.1 | 81.0 |
| Coffee County | 7 680 | 5 331 | 1 906 | 23.1 | 4.7 | 11.5 | 7.2 | 4.3 | 11.9 | 13.8 | 67.6 | 47.3 | 74.1 |
| Colquitt County | 9 663 | 6 529 | 2 788 | 25.5 | 5.4 | 11.2 | 6.4 | 3.7 | 11.7 | 16.8 | 69.4 | 52.0 | 75.9 |
| Columbia County | 12 779 | 8 573 | 3 183 | 15.6 | 3.0 | 6.2 | 3.8 | 1.8 | 6.1 | 9.6 | 76.7 | 64.1 | 79.0 |
| Cook County | 3 356 | 1 994 | 1 155 | 23.4 | 6.0 | 13.6 | 7.4 | 4.2 | 10.2 | 13.0 | 69.0 | 46.7 | 75.4 |
| Coweta County | 13 440 | 9 219 | 3 280 | 16.5 | 3.2 | 7.2 | 3.8 | 2.0 | 7.0 | 10.3 | 76.9 | 61.0 | 80.0 |
| Crawford County | 2 253 | 1 630 | 517 | 19.4 | 3.0 | 9.0 | 5.4 | 3.0 | 10.3 | 13.1 | 68.2 | 45.8 | 74.3 |
| Crisp County | 5 357 | 3 637 | 1 441 | 26.9 | 4.6 | 12.9 | 7.6 | 4.5 | 13.5 | 17.1 | 67.7 | 50.5 | 74.7 |
| Dade County | 3 014 | 1 915 | 908 | 21.3 | 4.3 | 10.6 | 6.0 | 2.4 | 7.9 | 11.0 | 70.3 | 44.0 | 77.0 |
| Dawson County | 3 028 | 2 388 | 458 | 20.5 | 3.2 | 6.7 | 4.5 | 1.6 | 9.0 | 15.0 | 75.2 | 65.7 | 77.8 |
| Decatur County | 6 064 | 3 917 | 1 841 | 23.9 | 4.7 | 11.4 | 6.0 | 3.5 | 11.4 | 14.7 | 68.5 | 47.6 | 75.1 |
| DeKalb County | 105 844 | 79 763 | 21 211 | 17.3 | 2.3 | 5.8 | 3.7 | 2.1 | 9.2 | 11.7 | 76.7 | 63.4 | 79.5 |
| Dodge County | 4 460 | 2 928 | 1 428 | 27.1 | 5.1 | 13.6 | 7.0 | 4.1 | 11.3 | 17.8 | 69.7 | 49.9 | 77.4 |
| Dooly County | 2 408 | 1 647 | 647 | 25.4 | 4.4 | 10.4 | 6.0 | 3.8 | 12.9 | 17.2 | 69.8 | 54.1 | 75.7 |
| Dougherty County | 20 642 | 13 954 | 5 435 | 24.1 | 4.3 | 10.5 | 6.6 | 3.9 | 12.2 | 14.5 | 66.5 | 48.1 | 72.6 |
| Douglas County | 15 562 | 11 077 | 3 388 | 18.4 | 3.6 | 8.3 | 4.7 | 2.3 | 8.1 | 11.3 | 77.2 | 60.3 | 80.9 |
| Early County | 3 035 | 1 852 | 1 066 | 27.1 | 5.5 | 12.5 | 6.9 | 4.3 | 15.1 | 15.6 | 68.5 | 46.2 | 76.7 |
| Echols County | 783 | 556 | 199 | 22.4 | 4.8 | 10.4 | 4.8 | 2.0 | 8.8 | 16.7 | 71.4 | 47.2 | 78.4 |
| Effingham County | 6 195 | 4 252 | 1 495 | 18.0 | 3.3 | 8.4 | 5.2 | 2.0 | 7.4 | 10.7 | 73.4 | 54.4 | 77.6 |
| Elbert County | 4 723 | 3 044 | 1 456 | 24.9 | 5.1 | 13.2 | 6.0 | 5.9 | 11.8 | 14.2 | 68.7 | 45.0 | 76.6 |
| Emanuel County | 4 916 | 3 064 | 1 577 | 24.8 | 6.6 | 12.8 | 7.8 | 3.8 | 12.1 | 14.5 | 67.0 | 43.0 | 74.7 |
| Evans County | 2 195 | 1 482 | 605 | 23.7 | 4.5 | 12.8 | 6.6 | 3.6 | 10.0 | 14.5 | 67.8 | 39.7 | 76.8 |
| Fannin County | 5 115 | 3 100 | 1 888 | 27.5 | 6.1 | 16.7 | 7.4 | 4.7 | 11.3 | 14.1 | 66.9 | 45.2 | 74.7 |
| Fayette County | 10 118 | 6 519 | 2 972 | 11.9 | 2.2 | 4.9 | 3.0 | 1.6 | 4.6 | 7.5 | 78.4 | 68.5 | 79.7 |
| Floyd County | 20 270 | 13 449 | 5 926 | 24.5 | 4.7 | 11.5 | 6.5 | 3.7 | 11.6 | 15.2 | 71.5 | 54.1 | 77.2 |
| Forsyth County | 12 392 | 9 029 | 2 771 | 14.0 | 2.6 | 5.7 | 3.0 | 1.6 | 5.9 | 9.0 | 78.3 | 64.8 | 80.5 |
| Franklin County | 4 873 | 3 185 | 1 535 | 25.9 | 5.0 | 13.0 | 6.5 | 4.1 | 10.8 | 16.7 | 70.9 | 55.4 | 76.6 |
| Fulton County | 137 102 | 99 145 | 31 169 | 18.3 | 2.7 | 6.6 | 4.3 | 2.4 | 9.2 | 11.6 | 72.2 | 56.7 | 75.6 |
| Gilmer County | 5 147 | 3 526 | 1 426 | 23.9 | 4.9 | 11.4 | 6.0 | 3.6 | 9.3 | 15.8 | 68.3 | 57.7 | 71.6 |
| Glacook County | 614 | 270 | 315 | 25.7 | 5.8 | 12.6 | 9.2 | 6.0 | 14.3 | 11.4 | 71.6 | 57.9 | 74.8 |
| Glynn County | 13 054 | 8 181 | 4 139 | 20.8 | 4.9 | 9.9 | 6.1 | 3.2 | 8.9 | 12.0 | 74.4 | 57.0 | 78.7 |
| Gordon County | 8 486 | 6 045 | 2 071 | 21.0 | 3.7 | 9.2 | 4.7 | 2.1 | 9.8 | 14.6 | 76.4 | 58.1 | 81.3 |
| Grady County | 4 877 | 3 179 | 1 503 | 22.4 | 4.6 | 11.1 | 6.1 | 3.8 | 10.5 | 13.4 | 69.2 | 44.5 | 76.5 |
| Greene County | 3 299 | 2 278 | 918 | 24.9 | 4.2 | 10.1 | 5.3 | 3.7 | 10.2 | 17.2 | 62.8 | 52.3 | 66.4 |
| Gwinnett County | 76 647 | 58 684 | 12 649 | 14.3 | 2.0 | 4.5 | 3.1 | 1.4 | 6.9 | 10.1 | 78.9 | 68.1 | 80.7 |
| Habersham County | 7 548 | 5 023 | 2 291 | 23.4 | 4.5 | 10.5 | 5.3 | 2.8 | 9.2 | 15.2 | 74.7 | 61.2 | 78.7 |
| Hall County | 27 096 | 20 032 | 5 974 | 21.4 | 3.3 | 7.6 | 4.4 | 2.7 | 10.6 | 15.2 | 73.1 | 62.1 | 76.2 |
| Hancock County | 2 603 | 1 891 | 633 | 32.2 | 4.6 | 11.2 | 7.2 | 4.2 | 17.5 | 24.7 | 59.8 | 59.8 | 59.7 |
| Haralson County | 5 833 | 3 845 | 1 748 | 24.7 | 5.3 | 14.0 | 7.9 | 3.9 | 11.4 | 15.2 | 68.7 | 40.7 | 78.1 |
| Harris County | 4 429 | 2 947 | 1 280 | 20.2 | 3.5 | 9.3 | 5.4 | 3.2 | 9.3 | 12.2 | 77.8 | 63.9 | 81.2 |
| Hart County | 5 099 | 3 346 | 1 675 | 24.0 | 5.4 | 11.6 | 6.0 | 4.0 | 10.1 | 15.6 | 72.3 | 51.0 | 79.4 |
| Heard County | 2 219 | 1 486 | 606 | 22.1 | 4.5 | 12.4 | 7.2 | 3.5 | 9.4 | 12.3 | 67.3 | 40.6 | 75.0 |
| Henry County | 17 781 | 12 997 | 3 803 | 16.3 | 2.4 | 6.8 | 3.8 | 1.9 | 7.0 | 10.9 | 78.8 | 63.8 | 81.8 |
| Houston County | 17 890 | 12 096 | 4 534 | 18.5 | 3.3 | 8.6 | 4.6 | 2.2 | 7.9 | 11.5 | 73.7 | 56.2 | 77.7 |
| Inwin County | 1 927 | 1 087 | 716 | 21.7 | 5.9 | 11.5 | 5.9 | 4.3 | 9.8 | 9.7 | 71.5 | 53.8 | 75.8 |
| Jackson County | 8 542 | 5 816 | 2 228 | 22.6 | 4.9 | 10.2 | 5.8 | 3.3 | 10.2 | 13.7 | 73.2 | 53.5 | 79.1 |
| Jasper County | 2 355 | 1 630 | 563 | 22.3 | 5.2 | 8.9 | 5.0 | 2.9 | 11.3 | 14.6 | 71.2 | 58.1 | 75.4 |
| Jeff Davis County | 2 992 | 1 995 | 883 | 25.8 | 6.1 | 14.0 | 7.6 | 4.8 | 12.8 | 15.2 | 65.9 | 43.5 | 73.9 |
| Jefferson County | 4 454 | 2 977 | 1 311 | 28.2 | 5.5 | 1 | | | | | | | |

Table 6. Disability Status: 2000—Con.

[Data based on a sample (except Tables 65-68). For information on confidentiality protection, coverage, sampling error, and nonsampling error, see Appendix G. For location of definitions, see "How to Use This Census Report"]

| State County Place | Civilian noninstitutionalized population with a disability | | | Percent of civilian noninstitutionalized population with specified disability | | | | | | | Percent employed of civilian noninstitutionalized population 21 to 64 years | | |
|---------------------------------|---|-------------------|----------------------|--|---------|----------|--------|---------------|---|--|---|----------------------|------------------|
| | 5 years and over | 16 to 64 years | 65 years and over | 5 years and over | | | | | 16 years and over, going outside the home | 16 to 64 years, employment disability | Disability status | | |
| | | | | Any disability | Sensory | Physical | Mental | Self- care | | | Total | With a disability | No disability |
| | | | | | | | | | | | | | |
| COUNTY—Con. | | | | | | | | | | | | | |
| Lamar County | 3 385 | 2 432 | 814 | 23.1 | 3.3 | 10.2 | 5.2 | 4.0 | 10.8 | 16.5 | 71.2 | 52.5 | 77.2 |
| Lanier County | 1 508 | 1 075 | 376 | 23.8 | 6.5 | 11.7 | 6.7 | 4.6 | 10.9 | 15.2 | 68.1 | 48.1 | 75.2 |
| Laurens County | 9 269 | 5 980 | 2 834 | 22.9 | 4.3 | 11.9 | 6.4 | 3.3 | 10.4 | 12.8 | 71.2 | 49.1 | 77.7 |
| Lee County | 3 687 | 2 584 | 727 | 16.7 | 3.2 | 7.2 | 4.1 | 2.0 | 7.1 | 10.0 | 78.9 | 60.2 | 82.9 |
| Liberty County | 7 299 | 5 291 | 1 266 | 17.0 | 2.9 | 7.0 | 4.8 | 1.6 | 7.5 | 10.4 | 62.9 | 54.5 | 64.9 |
| Lincoln County | 1 764 | 1 103 | 597 | 22.6 | 4.6 | 12.3 | 6.8 | 4.2 | 11.4 | 11.8 | 65.8 | 39.7 | 73.2 |
| Long County | 1 489 | 1 058 | 327 | 17.5 | 3.4 | 7.0 | 5.1 | 2.9 | 8.2 | 11.1 | 66.7 | 53.0 | 69.7 |
| Lowndes County | 15 859 | 11 081 | 3 996 | 20.3 | 3.7 | 8.6 | 5.0 | 2.5 | 9.3 | 13.0 | 71.9 | 55.1 | 76.3 |
| Lumpkin County | 4 060 | 2 823 | 1 020 | 21.2 | 3.9 | 10.1 | 7.1 | 2.7 | 7.8 | 10.2 | 73.4 | 55.7 | 77.9 |
| McDuffie County | 4 787 | 3 128 | 1 429 | 24.5 | 4.1 | 10.6 | 6.5 | 4.2 | 12.4 | 16.4 | 69.3 | 53.8 | 74.4 |
| McIntosh County | 2 619 | 1 867 | 624 | 26.3 | 5.9 | 12.6 | 6.6 | 4.2 | 11.6 | 17.8 | 64.1 | 50.0 | 69.7 |
| Macon County | 3 250 | 2 363 | 758 | 27.0 | 4.3 | 12.6 | 5.8 | 4.3 | 13.9 | 17.8 | 61.4 | 45.6 | 68.4 |
| Madison County | 5 329 | 3 770 | 1 322 | 22.4 | 4.0 | 10.2 | 5.1 | 3.2 | 8.9 | 15.9 | 74.8 | 58.1 | 79.9 |
| Marion County | 1 799 | 1 319 | 385 | 27.4 | 5.0 | 11.0 | 6.0 | 2.9 | 14.1 | 17.9 | 67.0 | 47.8 | 75.2 |
| Meriwether County | 5 568 | 3 627 | 1 672 | 27.0 | 4.2 | 11.7 | 6.9 | 4.3 | 14.1 | 16.3 | 67.8 | 51.8 | 73.9 |
| Miller County | 1 601 | 971 | 559 | 27.2 | 6.2 | 12.7 | 5.5 | 3.4 | 10.2 | 15.4 | 75.6 | 58.8 | 82.0 |
| Mitchell County | 5 170 | 3 687 | 1 171 | 25.5 | 5.0 | 10.7 | 5.9 | 3.6 | 12.5 | 16.1 | 67.3 | 52.2 | 73.4 |
| Monroe County | 4 668 | 3 575 | 894 | 23.6 | 3.5 | 7.7 | 4.1 | 2.5 | 11.9 | 17.9 | 74.8 | 64.9 | 78.4 |
| Montgomery County | 1 700 | 1 142 | 469 | 22.8 | 5.1 | 10.2 | 5.8 | 2.9 | 11.4 | 13.9 | 68.9 | 47.0 | 75.5 |
| Morgan County | 2 963 | 1 980 | 881 | 20.8 | 4.3 | 9.0 | 4.2 | 2.5 | 9.2 | 14.1 | 75.7 | 62.2 | 79.1 |
| Murray County | 8 313 | 6 248 | 1 612 | 24.9 | 4.4 | 12.1 | 6.5 | 2.9 | 10.1 | 17.3 | 73.8 | 54.0 | 81.0 |
| Muscogee County | 37 083 | 24 736 | 10 250 | 23.2 | 4.6 | 10.6 | 6.0 | 3.1 | 10.8 | 14.3 | 70.3 | 54.7 | 75.3 |
| Newton County | 11 734 | 8 414 | 2 683 | 20.7 | 3.3 | 8.8 | 4.6 | 2.7 | 9.6 | 13.5 | 73.8 | 59.2 | 77.7 |
| Oconee County | 3 607 | 2 130 | 1 109 | 14.9 | 2.8 | 6.4 | 4.2 | 1.9 | 6.1 | 7.7 | 79.4 | 64.7 | 81.5 |
| Oglethorpe County | 2 989 | 2 075 | 780 | 25.5 | 4.9 | 10.7 | 6.8 | 4.4 | 11.3 | 18.2 | 72.9 | 58.9 | 77.7 |
| Paulding County | 11 590 | 8 489 | 2 409 | 15.8 | 2.7 | 6.7 | 3.8 | 1.8 | 6.8 | 10.4 | 79.0 | 61.1 | 82.5 |
| Peach County | 4 803 | 3 385 | 1 214 | 21.8 | 3.9 | 9.7 | 5.5 | 3.3 | 9.8 | 13.7 | 64.7 | 53.6 | 68.0 |
| Pickens County | 4 805 | 3 452 | 1 194 | 22.6 | 4.8 | 9.6 | 4.6 | 3.1 | 9.4 | 15.1 | 73.8 | 61.5 | 77.6 |
| Pierce County | 4 171 | 2 912 | 1 008 | 28.8 | 5.3 | 14.1 | 8.1 | 4.4 | 11.6 | 17.4 | 69.1 | 48.1 | 78.4 |
| Pike County | 2 433 | 1 636 | 701 | 19.6 | 3.9 | 9.7 | 4.8 | 2.0 | 10.0 | 11.7 | 73.0 | 55.2 | 77.5 |
| Polk County | 8 998 | 6 075 | 2 595 | 26.0 | 5.1 | 13.0 | 7.3 | 4.2 | 13.1 | 16.9 | 67.2 | 49.1 | 73.7 |
| Pulaski County | 1 869 | 1 174 | 637 | 23.8 | 4.6 | 11.0 | 5.2 | 3.7 | 10.6 | 11.6 | 74.8 | 59.6 | 79.5 |
| Putnam County | 4 108 | 2 731 | 1 272 | 23.6 | 4.8 | 11.9 | 5.1 | 3.1 | 10.4 | 14.1 | 67.4 | 51.0 | 72.4 |
| Quitman County | 775 | 500 | 248 | 31.5 | 5.3 | 13.3 | 7.8 | 5.5 | 14.9 | 20.1 | 61.4 | 50.4 | 67.0 |
| Rabun County | 3 453 | 2 172 | 1 158 | 24.6 | 5.4 | 12.1 | 5.9 | 4.2 | 11.1 | 16.0 | 68.4 | 50.8 | 73.9 |
| Randolph County | 1 945 | 1 166 | 609 | 27.3 | 5.0 | 10.9 | 7.1 | 4.7 | 11.9 | 15.7 | 60.0 | 43.8 | 65.9 |
| Richmond County | 42 634 | 29 309 | 10 968 | 24.4 | 4.3 | 10.5 | 6.7 | 3.7 | 12.8 | 15.6 | 67.0 | 50.9 | 72.6 |
| Rockdale County | 11 806 | 8 361 | 2 859 | 18.2 | 2.9 | 7.9 | 4.4 | 2.0 | 8.4 | 11.7 | 74.1 | 56.3 | 78.2 |
| Schley County | 799 | 578 | 195 | 23.3 | 4.2 | 10.2 | 6.5 | 3.2 | 10.8 | 15.9 | 68.6 | 44.7 | 76.4 |
| Screven County | 3 851 | 2 443 | 1 206 | 27.2 | 5.7 | 10.1 | 8.1 | 4.2 | 15.6 | 18.1 | 66.7 | 50.5 | 72.8 |
| Seminole County | 2 194 | 1 323 | 740 | 25.9 | 6.2 | 13.7 | 7.8 | 4.7 | 11.8 | 14.9 | 65.8 | 46.3 | 72.3 |
| Spalding County | 13 352 | 9 665 | 3 079 | 25.0 | 4.4 | 10.5 | 5.8 | 3.7 | 12.4 | 16.4 | 69.0 | 54.9 | 74.1 |
| Stephens County | 5 589 | 3 552 | 1 860 | 23.8 | 5.1 | 12.2 | 6.1 | 3.6 | 9.2 | 14.8 | 74.7 | 51.2 | 82.0 |
| Stewart County | 1 488 | 965 | 454 | 32.0 | 5.5 | 13.1 | 8.5 | 4.9 | 17.1 | 19.4 | 63.8 | 49.2 | 71.1 |
| Sumter County | 6 791 | 4 867 | 1 636 | 22.9 | 4.3 | 10.1 | 4.7 | 3.0 | 12.2 | 14.9 | 71.0 | 54.6 | 76.5 |
| Talbot County | 1 743 | 1 175 | 518 | 28.6 | 6.0 | 13.0 | 6.5 | 4.2 | 14.7 | 18.8 | 63.1 | 49.9 | 68.8 |
| Taliaferro County | 543 | 305 | 214 | 28.3 | 5.6 | 14.6 | 7.7 | 5.6 | 17.6 | 11.8 | 60.6 | 28.9 | 71.1 |
| Tattnell County | 3 824 | 2 484 | 1 080 | 22.5 | 3.9 | 11.3 | 6.2 | 3.5 | 9.5 | 14.0 | 68.0 | 48.5 | 73.8 |
| Taylor County | 2 028 | 1 337 | 600 | 25.9 | 4.8 | 11.8 | 6.8 | 3.7 | 14.7 | 14.6 | 59.3 | 45.2 | 64.2 |
| Telfair County | 2 843 | 1 925 | 852 | 29.8 | 5.4 | 13.8 | 7.0 | 4.7 | 14.3 | 19.9 | 66.1 | 54.0 | 71.8 |
| Terrell County | 2 655 | 1 801 | 703 | 26.7 | 5.3 | 12.2 | 6.5 | 4.2 | 13.8 | 16.2 | 64.7 | 50.4 | 70.5 |
| Thomas County | 10 054 | 6 744 | 2 890 | 25.8 | 4.7 | 12.1 | 6.5 | 3.6 | 12.1 | 16.2 | 70.4 | 51.4 | 77.4 |
| Tift County | 7 959 | 5 280 | 2 137 | 22.9 | 4.8 | 10.2 | 5.4 | 2.5 | 8.9 | 14.2 | 71.5 | 53.6 | 76.9 |
| Toombs County | 5 666 | 3 968 | 1 420 | 24.1 | 4.5 | 10.1 | 6.6 | 3.3 | 12.5 | 16.2 | 69.1 | 54.9 | 74.0 |
| Towns County | 2 107 | 1 185 | 878 | 24.0 | 5.5 | 12.8 | 6.2 | 3.6 | 9.4 | 12.3 | 64.3 | 50.0 | 68.6 |
| Treutlen County | 1 717 | 1 131 | 516 | 28.6 | 7.3 | 15.3 | 7.9 | 3.3 | 13.5 | 15.9 | 58.3 | 39.6 | 66.2 |
| Troup County | 12 498 | 8 303 | 3 536 | 23.3 | 4.2 | 10.3 | 5.9 | 3.3 | 10.5 | 15.2 | 74.4 | 56.5 | 80.0 |
| Turner County | 2 134 | 1 474 | 567 | 24.8 | 4.3 | 10.9 | 5.1 | 3.5 | 11.2 | 16.1 | 71.1 | 59.4 | 75.4 |
| Twiggs County | 2 257 | 1 559 | 628 | 23.3 | 4.6 | 12.6 | 6.6 | 3.8 | 9.7 | 14.0 | 65.3 | 44.3 | 72.2 |
| Union County | 3 884 | 2 334 | 1 408 | 23.2 | 6.5 | 12.5 | 5.5 | 3.9 | 9.1 | 14.3 | 68.5 | 55.2 | 72.6 |
| Upson County | 6 426 | 4 068 | 2 042 | 25.3 | 5.0 | 13.9 | 6.9 | 4.1 | 10.9 | 14.1 | 67.6 | 45.6 | 74.9 |
| Walker County | 14 408 | 9 459 | 4 164 | 25.7 | 5.1 | 11.8 | 7.0 | 3.8 | 10.7 | 15.8 | 72.0 | 53.6 | 78.3 |
| Walton County | 10 595 | 7 349 | 2 698 | 19.2 | 3.7 | 8.8 | 4.9 | 2.7 | 8.4 | 12.2 | 75.8 | 55.9 | 80.5 |
| Ware County | 8 992 | 5 934 | 2 600 | 28.9 | 5.5 | 14.6 | 8.0 | 4.1 | 12.7 | 18.8 | 66.8 | 50.0 | 74.1 |
| Warren County | 1 661 | 1 081 | 486 | 28.7 | 4.5 | 13.2 | 6.9 | 4.1 | 15.6 | 18.3 | 63.0 | 46.2 | 70.0 |
| Washington County | 4 575 | 3 080 | 1 276 | 24.6 | 5.4 | 11.4 | 7.0 | 4.1 | 12.8 | 14.9 | 64.8 | 43.3 | 72.6 |
| Wayne County | 5 120 | 3 417 | 1 402 | 22.6 | 5.5 | 11.0 | 6.0 | 3.7 | 9.3 | 13.3 | 65.4 | 45.5 | 71.2 |
| Webster County | 639 | 415 | 195 | 28.6 | 5.4 | 11.1 | 5.5 | 4.0 | 8.5 | 19.6 | 66.0 | 61.3 | 68.0 |
| Wheeler County | 1 404 | 879 | 422 | 29.6 | 6.1 | 16.0 | 9.0 | 3.9 | 12.6 | 17.0 | 66.6 | 43.1 | 77.0 |
| White County | 4 073 | 2 639 | 1 266 | 22.0 | 5.0 | 11.3 | 6.4 | 3.6 | 9.2 | 12.2 | 74.1 | 58.7 | 78.3 |
| Whitfield County | 16 805 | 12 187 | 3 778 | 22.0 | 4.1 | 8.8 | 5.3 | 2.7 | 10.7 | 15.3 | 72.9 | 57.6 | 77.5 |
| Wilcox County | 1 683 | 1 051 | 551 | 25.4 | 6.6 | 13.3 | 6.8 | 4.9 | 11.8 | 15.0 | 67.7 | 45.3 | 75.2 |
| Wilkes County | 2 655 | 1 548 | 993 | 26.7 | 6.0 | 12.6 | 7.8 | 3.5 | 12.0 | 15.3 | 70.2 | 50.4 | 77.0 |
| Wilkinson County | 2 422 | 1 669 | 664 | 25.8 | 5.0 | 13.8 | 6.1 | 4.8 | 12.6 | 16.4 | 66.1 | 44.7 | 74.3 |
| Worth County | 4 981 | 3 132 | 1 602 | 24.5 | 5.8 | 11.6 | 6.3 | 3.6 | 10.9 | 14.1 | 69.8 | 56.1 | 74.3 |
| PLACE | | | | | | | | | | | | | |
| Abbeville city, Wilcox County | 261 | 176 | 66 | 30.2 | 4.9 | 15.1 | 9.7 | 6.2 | 14.8 | 15.9 | 63.9 | 44.2 | 73.1 |
| Acworth city, Cobb County | 1 927 | 1 399 | 413 | 15.9 | 2.6 | 5.5 | 4.3 | 1.2 | 8.9 | 10.5 | 81.1 | 66.5 | 83.8 |
| Adairsville city, Bartow County | 507 | 344 | 151 | 21.4 | 4.5 | 12.8 | 6.8 | 3.8 | 14.1 | 14.3 | 70.2 | 45.9 | 77.3 |
| Adel city, Cook County | 1 195 | 732 | 370 | 25.3 | 6.9 | 15.0 | 7.4 | 5.1 | 11.7 | 14.5 | 65.3 | 38.4 | 74.8 |
| Adrian city | 145 | 84 | 56 | 24.7 | 5.6 | 14.3 | 7.2 | 4.6 | 10.3 | 12.1 | 60.6 | 19.8 | 73.1 |
| Emanuel County (part) | 59 | 37 | 19 | 25.0 | 5.5 | 15.3 | 6.4 | 7.6 | 9.3 | 16.8 | 62.3 | 5.4 | 80.7 |
| Johnson County (part) | 86 | 47 | 37 | 24.5 | 5.7 | 13.7 | 7.7 | 2.6 | 11.1 | 8.4 | 59.3 | 31.8 | 67.3 |

Table 6. Disability Status: 2000—Con.

[Data based on a sample (except Tables 65-68). For information on confidentiality protection, coverage, sampling error, and nonsampling error, see Appendix G. For location of definitions, see "How to Use This Census Report"]

| State County Place | Civilian noninstitutionalized population with a disability | | | Percent of civilian noninstitutionalized population with specified disability | | | | | | | Percent employed of civilian noninstitutionalized population 21 to 64 years | | |
|--|--|----------------|-------------------|---|---------|----------|--------|-----------|---|---------------------------------------|---|-------------------|---------------|
| | 5 years and over | 16 to 64 years | 65 years and over | 5 years and over | | | | | 16 years and over, going outside the home | 16 to 64 years, employment disability | Disability status | | |
| | | | | Any disability | Sensory | Physical | Mental | Self-care | | | Total | With a disability | No disability |
| | | | | | | | | | | | | | |
| PLACE—Con. | | | | | | | | | | | | | |
| Ailey city, Montgomery County | 89 | 51 | 38 | 25.7 | 4.3 | 12.1 | 4.9 | 4.3 | 11.8 | 13.6 | 75.5 | 62.2 | 79.4 |
| Alamo city, Wheeler County | 215 | 135 | 72 | 26.5 | 4.9 | 16.1 | 9.4 | 6.7 | 14.9 | 13.7 | 59.0 | 37.9 | 68.1 |
| Alapaha town, Berrien County | 112 | 72 | 37 | 18.0 | 3.4 | 10.1 | 5.1 | 3.2 | 7.7 | 10.0 | 67.5 | 34.8 | 75.1 |
| Albany city, Dougherty County | 16 924 | 11 527 | 4 361 | 24.8 | 4.3 | 10.5 | 6.8 | 4.1 | 12.9 | 14.9 | 65.4 | 47.1 | 71.8 |
| Aldora town, Lamar County | 31 | 26 | 4 | 43.7 | 4.2 | 15.5 | 1.4 | 9.9 | 17.5 | 35.3 | 62.0 | 48.0 | 76.0 |
| Allenhurst town, Liberty County | 98 | 76 | 14 | 15.2 | 2.9 | 9.8 | 4.2 | 1.4 | 3.4 | 9.5 | 52.6 | 36.8 | 56.3 |
| Allentown town | 74 | 57 | 15 | 29.8 | 4.8 | 10.1 | 8.9 | 2.8 | 16.9 | 29.6 | 63.0 | 56.1 | 67.9 |
| Bleckley County (part) | - | - | - | (X) | (X) | (X) | (X) | (X) | (X) | (X) | (X) | (X) | (X) |
| Laurens County (part) | - | - | - | - | - | - | - | - | - | (X) | (X) | (X) | (X) |
| Twiggs County (part) | 19 | 15 | 4 | 32.8 | 3.4 | 12.1 | 6.9 | - | 25.6 | 32.4 | 50.0 | 26.7 | 73.3 |
| Wilkinson County (part) | 55 | 42 | 11 | 29.6 | 5.4 | 9.7 | 9.7 | 3.8 | 14.9 | 28.8 | 66.7 | 66.7 | 66.7 |
| Alma city, Bacon County | 849 | 498 | 324 | 31.0 | 10.8 | 19.1 | 11.3 | 7.0 | 13.1 | 17.9 | 59.1 | 29.4 | 72.2 |
| Alpharetta city, Fulton County | 3 457 | 2 332 | 803 | 11.0 | 1.5 | 3.1 | 2.8 | 0.8 | 5.0 | 6.5 | 80.2 | 72.1 | 81.1 |
| Alston town, Montgomery County | 25 | 11 | 14 | 17.1 | 4.1 | 10.3 | 6.8 | 1.4 | 10.6 | 2.2 | 81.4 | - | 93.3 |
| Alto town | 143 | 110 | 23 | 19.6 | 4.7 | 7.1 | 4.5 | 1.4 | 5.9 | 15.3 | 69.6 | 57.5 | 73.1 |
| Banks County (part) | 32 | 23 | 4 | 10.4 | 1.6 | 3.2 | 0.3 | 1.3 | 3.2 | 7.4 | 69.6 | 42.9 | 72.6 |
| Habersham County (part) | 111 | 87 | 19 | 26.4 | 6.9 | 10.0 | 7.6 | 1.4 | 7.8 | 21.8 | 69.7 | 61.2 | 73.5 |
| Ambrose city, Coffee County | 72 | 47 | 18 | 24.2 | 6.0 | 11.7 | 4.7 | 1.0 | 6.4 | 17.1 | 77.4 | 54.8 | 83.8 |
| Americus city, Sumter County | 3 685 | 2 620 | 890 | 24.7 | 4.6 | 11.3 | 5.1 | 3.1 | 13.6 | 15.0 | 66.9 | 50.0 | 73.5 |
| Andersonville city, Sumter County | 92 | 67 | 18 | 27.3 | 5.6 | 14.5 | 5.3 | 3.3 | 7.1 | 14.3 | 68.7 | 56.1 | 73.4 |
| Arabi town, Crisp County | 123 | 85 | 38 | 29.7 | 3.6 | 10.9 | 5.3 | 6.8 | 21.9 | 23.8 | 64.6 | 46.3 | 74.1 |
| Aragon city, Polk County | 227 | 166 | 59 | 23.5 | 4.6 | 14.7 | 7.7 | 4.9 | 13.6 | 12.4 | 64.8 | 31.1 | 76.0 |
| Arcade city, Jackson County | 393 | 323 | 54 | 25.1 | 3.1 | 8.0 | 4.2 | 2.6 | 11.9 | 20.2 | 73.0 | 69.3 | 74.6 |
| Argyle town, Clinch County | 37 | 32 | 5 | 27.0 | 3.6 | 22.6 | 13.9 | 5.8 | 8.5 | 10.7 | 56.1 | 37.5 | 65.2 |
| Arlington city | 432 | 294 | 111 | 29.1 | 6.2 | 12.1 | 5.3 | 5.0 | 15.4 | 19.3 | 62.2 | 41.2 | 72.0 |
| Calhoun County (part) | 316 | 214 | 79 | 30.2 | 6.4 | 11.7 | 5.5 | 4.9 | 15.2 | 19.2 | 62.0 | 41.8 | 71.4 |
| Early County (part) | 116 | 80 | 32 | 26.2 | 5.7 | 13.1 | 5.0 | 5.4 | 16.0 | 19.8 | 62.7 | 39.7 | 73.5 |
| Arnoldsville city, Oglethorpe County | 60 | 44 | 12 | 21.4 | 2.5 | 10.3 | 4.6 | 1.4 | 6.4 | 15.5 | 73.2 | 76.5 | 72.4 |
| Ashburn city, Turner County | 1 199 | 848 | 284 | 30.4 | 4.8 | 12.5 | 7.3 | 5.1 | 17.8 | 19.1 | 67.0 | 49.7 | 75.7 |
| Athens-Clarke County, Clarke County | 15 158 | 11 021 | 3 355 | 16.1 | 2.7 | 6.3 | 4.9 | 2.0 | 6.5 | 8.4 | 70.4 | 56.5 | 73.2 |
| Athens-Clarke County (balance) | 15 021 | 10 929 | 3 314 | 16.1 | 2.8 | 6.2 | 4.9 | 2.0 | 6.5 | 8.4 | 70.3 | 56.6 | 73.0 |
| Bogart town (part) | 21 | 18 | 3 | 19.8 | 1.9 | 11.3 | 4.7 | 2.8 | 12.9 | 16.0 | 80.8 | 38.9 | 93.3 |
| Winterville city | 111 | 72 | 35 | 11.6 | 1.8 | 6.7 | 3.1 | 1.8 | 5.4 | 7.7 | 83.7 | 54.5 | 87.2 |
| Athens-Clarke County (balance), Clarke County .. | 15 021 | 10 929 | 3 314 | 16.1 | 2.8 | 6.2 | 4.9 | 2.0 | 6.5 | 8.4 | 70.3 | 56.6 | 73.0 |
| Atlanta city | 84 612 | 60 826 | 20 064 | 22.2 | 3.2 | 8.7 | 5.5 | 3.2 | 11.6 | 13.4 | 67.0 | 50.2 | 71.8 |
| DeKalb County (part) | 6 201 | 4 390 | 1 587 | 22.2 | 3.2 | 9.3 | 5.2 | 3.5 | 11.8 | 13.2 | 71.4 | 51.9 | 76.6 |
| Fulton County (part) | 78 411 | 56 436 | 18 477 | 22.2 | 3.2 | 8.6 | 5.5 | 3.2 | 11.5 | 13.5 | 66.6 | 50.0 | 71.4 |
| Attapulgus city, Decatur County | 119 | 67 | 48 | 25.5 | 7.1 | 13.7 | 6.9 | 2.6 | 14.8 | 13.9 | 64.3 | 60.3 | 65.6 |
| Auburn city | 775 | 617 | 54 | 13.0 | 2.1 | 3.6 | 3.6 | 1.3 | 5.5 | 8.9 | 83.0 | 73.9 | 84.4 |
| Barrow County (part) | 763 | 605 | 54 | 13.4 | 2.2 | 3.7 | 3.7 | 1.4 | 5.7 | 9.0 | 82.9 | 73.3 | 84.5 |
| Gwinnett County (part) | 12 | 12 | - | 4.8 | - | - | - | - | - | 7.0 | 84.7 | 100.0 | 83.4 |
| Augusta-Richmond County, Richmond County .. | 42 634 | 29 309 | 10 968 | 24.4 | 4.3 | 10.5 | 6.7 | 3.7 | 12.8 | 15.6 | 67.0 | 50.9 | 72.6 |
| Augusta-Richmond County (balance) | 41 635 | 28 572 | 10 750 | 24.4 | 4.3 | 10.4 | 6.6 | 3.7 | 12.8 | 15.5 | 67.0 | 51.1 | 72.5 |
| Blythe city (part) | 117 | 87 | 18 | 16.5 | 2.4 | 10.2 | 6.8 | 1.4 | 7.4 | 8.3 | 71.6 | 61.2 | 74.3 |
| Hephzibah city | 882 | 650 | 200 | 26.2 | 6.0 | 13.1 | 7.2 | 4.5 | 11.4 | 17.8 | 65.9 | 40.7 | 76.1 |
| Augusta-Richmond County (balance), Richmond County | 41 635 | 28 572 | 10 750 | 24.4 | 4.3 | 10.4 | 6.6 | 3.7 | 12.8 | 15.5 | 67.0 | 51.1 | 72.5 |
| Austell city | 1 318 | 976 | 266 | 26.0 | 4.2 | 10.8 | 6.0 | 2.6 | 10.9 | 16.0 | 73.9 | 61.6 | 78.7 |
| Cobb County (part) | 1 230 | 892 | 262 | 25.0 | 4.1 | 10.2 | 6.0 | 2.6 | 11.1 | 15.6 | 73.9 | 60.3 | 78.7 |
| Douglas County (part) | 88 | 84 | 4 | 55.7 | 6.3 | 30.4 | 5.7 | 2.5 | 4.1 | 26.1 | 74.8 | 73.8 | 76.7 |
| Avalon town, Stephens County | 63 | 42 | 13 | 25.4 | 3.6 | 11.7 | 7.7 | 5.2 | 7.4 | 20.8 | 65.7 | 40.5 | 74.5 |
| Avera city, Jefferson County | 59 | 39 | 20 | 30.7 | 10.9 | 11.5 | 4.2 | 2.6 | 6.9 | 22.8 | 77.6 | 66.7 | 82.6 |
| Avondale Estates city, DeKalb County | 305 | 108 | 193 | 12.7 | 3.9 | 7.1 | 3.7 | 0.7 | 3.1 | 2.5 | 88.7 | 74.0 | 89.7 |
| Baconton city, Mitchell County | 166 | 127 | 35 | 21.2 | 2.0 | 11.5 | 4.2 | 2.6 | 6.6 | 12.7 | 57.0 | 31.6 | 65.9 |
| Bainbridge city, Decatur County | 2 546 | 1 605 | 841 | 25.0 | 5.4 | 11.9 | 5.8 | 3.8 | 12.2 | 15.9 | 69.8 | 46.5 | 77.8 |
| Baldwin city | 610 | 378 | 224 | 26.9 | 5.6 | 13.2 | 8.5 | 6.5 | 12.9 | 15.5 | 67.9 | 61.0 | 70.0 |
| Banks County (part) | 122 | 90 | 32 | 29.7 | 3.4 | 11.9 | 4.1 | 6.1 | 17.0 | 21.8 | 74.2 | 63.3 | 79.0 |
| Habersham County (part) | 488 | 288 | 192 | 26.3 | 6.1 | 13.5 | 9.4 | 6.6 | 11.8 | 13.9 | 66.2 | 60.2 | 67.8 |
| Ball Ground city, Cherokee County | 124 | 88 | 34 | 20.4 | 3.6 | 10.5 | 4.4 | 3.3 | 5.2 | 11.9 | 74.7 | 68.4 | 76.3 |
| Barnesville city, Lamar County | 1 378 | 1 015 | 288 | 25.5 | 2.9 | 9.2 | 5.5 | 4.0 | 13.0 | 18.1 | 64.7 | 52.7 | 69.5 |
| Bartow town, Jefferson County | 102 | 75 | 24 | 45.3 | 7.1 | 23.1 | 12.9 | 11.1 | 22.2 | 23.9 | 54.1 | 33.3 | 76.1 |
| Barwick town | 132 | 75 | 49 | 31.7 | 7.0 | 15.4 | 11.8 | 7.7 | 18.2 | 16.3 | 63.2 | 25.7 | 80.9 |
| Brooks County (part) | 42 | 19 | 19 | 34.7 | 5.8 | 14.9 | 14.0 | 6.6 | 16.5 | 21.3 | 78.6 | 52.6 | 91.9 |
| Thomas County (part) | 90 | 56 | 30 | 30.5 | 7.5 | 15.6 | 10.8 | 8.1 | 18.9 | 14.8 | 58.3 | 16.4 | 77.5 |
| Baxley city, Appling County | 953 | 529 | 363 | 25.5 | 5.4 | 14.6 | 7.5 | 5.6 | 11.8 | 12.9 | 71.1 | 48.9 | 77.6 |
| Bellville city, Evans County | 21 | 11 | 10 | 16.3 | 3.9 | 13.2 | 4.7 | 3.1 | 7.2 | 4.3 | 86.8 | 63.6 | 90.0 |
| Belvedere Park CDP, DeKalb County | 4 046 | 3 273 | 549 | 23.0 | 3.0 | 6.7 | 5.0 | 2.9 | 14.3 | 18.0 | 72.1 | 60.0 | 76.5 |
| Berkeley Lake city, Gwinnett County | 136 | 83 | 47 | 8.4 | 2.4 | 4.1 | 2.0 | 1.6 | 4.0 | 4.7 | 81.0 | 78.9 | 81.2 |
| Berlin town, Colquitt County | 124 | 60 | 50 | 25.0 | 3.4 | 15.1 | 7.7 | 2.4 | 12.9 | 9.5 | 68.8 | 56.9 | 71.9 |
| Bethlehem town, Barrow County | 104 | 65 | 39 | 16.3 | 2.3 | 6.6 | 2.3 | 2.2 | 6.6 | 10.2 | 79.1 | 61.3 | 82.2 |
| Between town, Walton County | 35 | 21 | 6 | 23.8 | 6.1 | 10.2 | 6.8 | 2.7 | 10.5 | 10.4 | 85.6 | 47.6 | 97.1 |
| Bibb City town, Muscogee County | 158 | 84 | 72 | 33.9 | 11.8 | 21.5 | 14.6 | 7.9 | 16.7 | 13.9 | 60.6 | 38.3 | 70.8 |
| Bishop town, Oconee County | 24 | 17 | 7 | 18.8 | 2.3 | 10.2 | 13.3 | 4.7 | 13.1 | 17.0 | 70.6 | 17.6 | 83.8 |
| Blackshear city, Pierce County | 906 | 584 | 283 | 31.3 | 5.4 | 18.4 | 9.9 | 4.7 | 12.9 | 15.4 | 62.7 | 38.3 | 74.5 |

Table 6. **Disability Status: 2000—Con.**

[Data based on a sample (except Tables 65-68). For information on confidentiality protection, coverage, sampling error, and nonsampling error, see Appendix G. For location of definitions, see "How to Use This Census Report"]

| State County Place | Civilian noninstitutionalized population with a disability | | | Percent of civilian noninstitutionalized population with specified disability | | | | | | | Percent employed of civilian noninstitutionalized population 21 to 64 years | | |
|---------------------------------------|--|----------------|-------------------|---|---------|----------|--------|-----------|---|---------------------------------------|---|-------------------|---------------|
| | 5 years and over | 16 to 64 years | 65 years and over | 5 years and over | | | | | 16 years and over, going outside the home | 16 to 64 years, employment disability | Total | Disability status | |
| | | | | Any disability | Sensory | Physical | Mental | Self-care | | | | With a disability | No disability |
| PLACE—Con. | | | | | | | | | | | | | |
| Blacksville CDP, Henry County | - | - | - | - | - | - | - | - | - | - | 100.0 | (X) | 100.0 |
| Blairsville city, Union County | 160 | 90 | 68 | 40.1 | 10.3 | 24.3 | 10.5 | 6.5 | 17.1 | 21.1 | 68.0 | 46.4 | 81.2 |
| Blakely city, Early County | 1 495 | 833 | 605 | 30.8 | 5.2 | 15.4 | 7.2 | 5.6 | 18.0 | 17.9 | 65.4 | 42.1 | 75.7 |
| Bloomington city, Chatham County | 540 | 414 | 118 | 21.9 | 2.9 | 8.7 | 3.5 | 1.3 | 7.9 | 19.8 | 79.6 | 79.6 | 79.6 |
| Blue Ridge city, Fannin County | 315 | 192 | 116 | 28.6 | 6.4 | 17.3 | 10.5 | 4.2 | 12.1 | 17.4 | 67.7 | 43.4 | 78.0 |
| Bluffton town, Clay County | 32 | 18 | 12 | 32.7 | 6.1 | 23.5 | 7.1 | 4.1 | 11.1 | 14.5 | 77.4 | 52.9 | 88.9 |
| Blythe city | 117 | 87 | 18 | 16.5 | 2.4 | 10.2 | 6.8 | 1.4 | 7.4 | 8.3 | 71.6 | 61.2 | 74.3 |
| Burke County (part) | - | - | - | (X) | (X) | (X) | (X) | (X) | (X) | (X) | (X) | (X) | (X) |
| Richmond County (part) | 117 | 87 | 18 | 16.5 | 2.4 | 10.2 | 6.8 | 1.4 | 7.4 | 8.3 | 71.6 | 61.2 | 74.3 |
| Bogart town | 212 | 131 | 55 | 21.0 | 2.8 | 9.2 | 6.8 | 2.4 | 10.4 | 9.6 | 79.6 | 63.0 | 83.6 |
| Clarke County (part) | 21 | 18 | 3 | 19.8 | 1.9 | 11.3 | 4.7 | 2.8 | 12.9 | 16.0 | 80.8 | 38.9 | 93.3 |
| Oconee County (part) | 191 | 113 | 52 | 21.2 | 2.9 | 9.0 | 7.1 | 2.3 | 10.0 | 8.8 | 79.4 | 67.0 | 82.3 |
| Bonanza CDP, Clayton County | 493 | 412 | 59 | 19.3 | 3.2 | 3.8 | 2.3 | 2.1 | 6.4 | 17.8 | 77.8 | 66.4 | 81.2 |
| Boston city, Thomas County | 346 | 212 | 108 | 26.2 | 5.5 | 13.3 | 8.2 | 5.6 | 15.0 | 14.7 | 55.7 | 33.7 | 63.6 |
| Bostwick town, Morgan County | 80 | 42 | 34 | 26.2 | 5.6 | 14.8 | 6.2 | 5.6 | 13.0 | 17.0 | 81.8 | 48.8 | 90.4 |
| Bowdon city, Carroll County | 450 | 310 | 115 | 24.4 | 4.3 | 11.7 | 6.3 | 3.1 | 10.4 | 16.4 | 67.0 | 51.4 | 72.4 |
| Bowersville town, Hart County | 69 | 51 | 18 | 22.7 | 7.9 | 11.2 | 8.2 | 3.3 | 6.9 | 15.1 | 72.0 | 45.1 | 82.2 |
| Bowman city, Elbert County | 204 | 95 | 105 | 24.3 | 6.7 | 13.6 | 7.6 | 4.2 | 12.8 | 10.9 | 71.9 | 42.2 | 79.1 |
| Braselton town | 194 | 127 | 55 | 19.2 | 4.5 | 8.3 | 7.0 | 2.7 | 7.2 | 10.3 | 73.2 | 49.6 | 77.7 |
| Barrow County (part) | 11 | 2 | 4 | 5.8 | - | 3.2 | 2.6 | 1.1 | 2.5 | 1.4 | 75.5 | - | 76.6 |
| Gwinnett County (part) | 15 | 12 | 3 | 7.2 | 2.9 | 3.8 | 4.3 | 1.9 | 2.2 | 3.4 | 67.1 | 50.0 | 68.0 |
| Hall County (part) | 7 | - | 7 | 100.0 | - | - | 100.0 | - | - | (X) | (X) | (X) | (X) |
| Jackson County (part) | 161 | 113 | 41 | 26.7 | 6.5 | 11.6 | 8.3 | 3.5 | 10.5 | 16.2 | 74.7 | 50.5 | 83.3 |
| Braswell city | 15 | 12 | - | 21.7 | - | 17.4 | 17.4 | 14.5 | 17.5 | 19.3 | 60.0 | - | 81.8 |
| Paulding County (part) | 2 | 2 | - | 5.0 | - | 5.0 | - | 5.0 | 5.7 | 5.7 | 71.4 | - | 76.9 |
| Polk County (part) | 13 | 10 | - | 44.8 | - | 34.5 | 41.4 | 27.6 | 36.4 | 40.9 | 41.2 | - | 100.0 |
| Bremen city | 946 | 541 | 366 | 23.1 | 5.1 | 11.8 | 7.3 | 4.4 | 11.0 | 13.8 | 72.2 | 40.1 | 81.2 |
| Carroll County (part) | 19 | - | 19 | 100.0 | - | 100.0 | - | - | - | (X) | (X) | (X) | (X) |
| Haralson County (part) | 927 | 541 | 347 | 22.7 | 5.1 | 11.4 | 7.3 | 4.4 | 11.0 | 13.8 | 72.2 | 40.1 | 81.2 |
| Brinson town, Decatur County | 52 | 34 | 16 | 24.6 | 7.1 | 5.7 | 2.4 | 3.8 | 14.6 | 13.1 | 68.8 | 29.0 | 81.4 |
| Bronwood town, Terrell County | 94 | 41 | 51 | 21.4 | 3.2 | 11.2 | 9.1 | 3.4 | 8.8 | 9.9 | 72.1 | 47.5 | 77.2 |
| Brooklet town, Bulloch County | 225 | 120 | 105 | 22.1 | 5.2 | 13.6 | 7.9 | 2.4 | 7.4 | 9.3 | 68.7 | 41.9 | 75.8 |
| Brooks town, Fayette County | 58 | 29 | 23 | 10.5 | 2.9 | 4.1 | 4.0 | 0.5 | 4.4 | 2.6 | 78.8 | 34.6 | 82.8 |
| Broxton city, Coffee County | 403 | 262 | 115 | 31.0 | 7.3 | 16.5 | 9.8 | 6.1 | 13.1 | 20.3 | 61.9 | 50.0 | 67.8 |
| Brunswick city, Glynn County | 4 044 | 2 661 | 1 147 | 29.5 | 6.5 | 13.7 | 8.5 | 4.9 | 14.3 | 18.8 | 66.1 | 51.7 | 72.6 |
| Buchanan city, Haralson County | 243 | 144 | 87 | 32.5 | 8.0 | 19.9 | 11.4 | 6.1 | 17.1 | 14.0 | 62.4 | 34.6 | 75.4 |
| Buckhead town, Morgan County | 58 | 43 | 11 | 29.9 | 10.3 | 10.3 | 6.2 | 3.6 | 7.1 | 28.3 | 65.5 | 33.3 | 82.4 |
| Buena Vista city, Marion County | 393 | 236 | 119 | 25.4 | 4.1 | 10.2 | 7.1 | 4.1 | 16.9 | 15.3 | 66.3 | 44.0 | 74.2 |
| Buford city | 2 500 | 1 851 | 507 | 25.6 | 5.2 | 8.2 | 5.8 | 3.2 | 10.5 | 18.5 | 73.0 | 63.8 | 76.3 |
| Gwinnett County (part) | 2 497 | 1 851 | 504 | 25.8 | 5.2 | 8.3 | 5.8 | 3.2 | 10.6 | 18.5 | 73.0 | 63.8 | 76.2 |
| Hall County (part) | 3 | - | 3 | 3.5 | 3.5 | - | - | - | - | - | 80.9 | (X) | 80.9 |
| Butler city, Taylor County | 460 | 309 | 143 | 28.4 | 5.0 | 12.0 | 7.2 | 3.8 | 17.0 | 14.0 | 56.5 | 36.4 | 64.5 |
| Byromville town, Dooly County | 80 | 43 | 31 | 31.0 | 10.9 | 19.0 | 7.8 | 7.0 | 14.6 | 13.7 | 72.2 | 48.6 | 80.4 |
| Byron city, Peach County | 554 | 405 | 129 | 21.4 | 3.4 | 8.6 | 3.8 | 2.5 | 10.3 | 15.4 | 74.7 | 67.6 | 76.9 |
| Cadwell town, Laurens County | 58 | 34 | 21 | 19.9 | 4.5 | 8.9 | 6.2 | 2.7 | 8.3 | 12.4 | 72.4 | 47.1 | 78.2 |
| Cairo city, Grady County | 2 047 | 1 307 | 640 | 23.9 | 4.4 | 11.6 | 6.1 | 3.9 | 12.7 | 14.4 | 62.1 | 37.1 | 70.9 |
| Calhoun city, Gordon County | 2 230 | 1 559 | 585 | 23.9 | 4.4 | 9.5 | 4.8 | 2.2 | 13.9 | 16.9 | 74.9 | 50.8 | 82.7 |
| Camak town, Warren County | 48 | 22 | 26 | 28.4 | 10.1 | 15.4 | 9.5 | 7.1 | 16.9 | 11.1 | 73.4 | 57.7 | 73.3 |
| Camilla city, Mitchell County | 1 407 | 1 035 | 260 | 28.3 | 5.5 | 11.7 | 6.6 | 5.0 | 13.8 | 17.3 | 62.3 | 47.0 | 69.8 |
| Candler-McAfee CDP, DeKalb County | 6 038 | 4 719 | 1 013 | 23.1 | 3.2 | 8.1 | 5.5 | 2.6 | 12.9 | 15.2 | 65.6 | 51.0 | 70.6 |
| Canon city | 249 | 163 | 70 | 35.1 | 10.0 | 17.3 | 9.4 | 7.2 | 18.9 | 22.5 | 59.8 | 43.6 | 68.3 |
| Franklin County (part) | 217 | 145 | 63 | 34.4 | 9.4 | 16.8 | 8.4 | 7.3 | 20.0 | 24.1 | 59.5 | 43.9 | 67.6 |
| Hart County (part) | 32 | 18 | 7 | 40.0 | 15.0 | 21.3 | 17.5 | 6.3 | 8.5 | 9.6 | 62.2 | 41.2 | 75.0 |
| Canton city, Cherokee County | 1 091 | 744 | 338 | 16.4 | 3.6 | 7.1 | 3.3 | 2.6 | 9.3 | 9.3 | 75.7 | 46.0 | 81.0 |
| Carl town, Barrow County | 55 | 33 | 22 | 24.3 | 4.0 | 17.7 | 5.8 | 4.9 | 13.1 | 14.4 | 72.1 | 63.3 | 74.2 |
| Carlton city, Madison County | 82 | 56 | 26 | 36.8 | 7.2 | 19.3 | 6.7 | 4.9 | 22.6 | 33.1 | 67.6 | 66.1 | 68.8 |
| Carnesville city, Franklin County | 111 | 47 | 64 | 23.4 | 8.6 | 17.9 | 8.2 | 8.0 | 16.0 | 11.6 | 68.6 | 48.9 | 73.6 |
| Carrollton city, Carroll County | 3 630 | 2 647 | 866 | 20.1 | 3.7 | 8.7 | 5.9 | 3.4 | 8.0 | 11.5 | 70.2 | 53.8 | 74.8 |
| Cartersville city, Bartow County | 2 777 | 1 623 | 994 | 19.3 | 3.6 | 9.3 | 5.3 | 2.5 | 10.1 | 10.9 | 73.6 | 52.1 | 78.2 |
| Cave Spring city, Floyd County | 316 | 192 | 113 | 36.2 | 10.7 | 19.7 | 9.6 | 5.5 | 18.5 | 23.2 | 73.4 | 61.4 | 79.8 |
| Cecil town, Cook County | 62 | 22 | 39 | 28.3 | 5.0 | 21.0 | 9.1 | 5.9 | 13.9 | 11.0 | 70.6 | 31.8 | 80.5 |
| Cedartown city, Polk County | 2 409 | 1 637 | 685 | 28.6 | 5.6 | 12.4 | 7.8 | 4.8 | 16.7 | 20.3 | 63.4 | 49.8 | 69.2 |
| Centerville city, Houston County | 632 | 393 | 209 | 16.2 | 2.7 | 7.3 | 4.1 | 2.8 | 7.3 | 10.1 | 76.5 | 66.6 | 78.2 |
| Centralhatchee town, Heard County | 57 | 31 | 15 | 15.3 | 3.0 | 7.3 | 4.6 | 2.7 | 6.6 | 7.1 | 73.0 | 37.9 | 78.1 |
| Chamblee city, DeKalb County | 1 755 | 1 550 | 186 | 19.5 | 1.3 | 3.0 | 2.9 | 2.1 | 9.4 | 16.7 | 72.2 | 67.4 | 73.5 |
| Chatsworth city, Murray County | 845 | 655 | 175 | 25.6 | 3.8 | 14.1 | 6.5 | 2.5 | 10.9 | 21.5 | 71.5 | 56.5 | 77.7 |
| Chattanooga Valley CDP, Walker County | 952 | 561 | 377 | 25.2 | 3.9 | 15.3 | 7.4 | 4.6 | 10.8 | 13.3 | 69.3 | 56.7 | 81.1 |
| Chauncey town, Dodge County | 63 | 36 | 22 | 25.1 | 5.6 | 13.9 | 4.0 | 2.8 | 9.6 | 13.8 | 75.6 | 51.6 | 75.0 |
| Chester town, Dodge County | 93 | 59 | 32 | 28.9 | 6.5 | 16.5 | 6.5 | 1.6 | 11.2 | 15.8 | 64.4 | 22.9 | 79.8 |
| Chickamauga city, Walker County | 564 | 398 | 144 | 26.5 | 5.1 | 11.2 | 6.0 | 2.7 | 8.7 | 17.9 | 74.7 | 64.8 | 78.9 |
| Clarksville city, Habersham County | 395 | 204 | 188 | 30.6 | 5.3 | 17.0 | 6.4 | 5.6 | 10.9 | 18.1 | 73.3 | 58.8 | 79.4 |
| Clarkston city, DeKalb County | 1 220 | 1 040 | 132 | 19.6 | 1.5 | 4.8 | 3.1 | 2.6 | 12.7 | 13.9 | 79.8 | 69.9 | 82.6 |
| Claxton city, Evans County | 540 | 282 | 219 | 26.3 | 6.6 | 15.7 | 6.7 | 4.3 | 13.3 | 12.2 | 70.5 | 44.4 | 78.3 |
| Clayton city, Rabun County | 435 | 268 | 160 | 26.5 | 4.6 | 13.8 | 9.8 | 5.1 | 12.2 | 19.0 | 60.3 | 39.2 | 67.6 |
| Clermont town, Hall County | 61 | 28 | 28 | 15.8 | 2.1 | 8.1 | 3.1 | 1.0 | 6.0 | 8.2 | 72.9 | 43.5 | 76.3 |
| Cleveland city, White County | 410 | 275 | 119 | 22.2 | 5.3 | 11.0 | 6.9 | 3.4 | 8.9 | 12.8 | 79.9 | 60.3 | 86.4 |
| Climax city, Decatur County | 65 | 47 | 18 | 24.4 | 0.8 | 12.8 | 4.1 | 4.9 | 12.4 | 27.5 | 75.2 | 68.2 | 78.7 |
| Cobbtown city, Tattnall County | 111 | 73 | 35 | 36.2 | 5.5 | 19.9 | 9.8 | 10.4 | 15.4 | 21.1 | 64.9 | 51.6 | 73.1 |
| Cochran city, Bleckley County | 954 | 540 | 347 | 23.2 | 7.1 | 14.0 | 7.9 | 4.6 | 11.2 | 11.0 | 70.5 | 39.5 | 79.3 |

Table 6. **Disability Status: 2000**—Con.

[Data based on a sample (except Tables 65-68). For information on confidentiality protection, coverage, sampling error, and nonsampling error, see Appendix G. For location of definitions, see "How to Use This Census Report"]

| State County Place | Civilian noninstitutionalized population with a disability | | | Percent of civilian noninstitutionalized population with specified disability | | | | | | | Percent employed of civilian noninstitutionalized population 21 to 64 years | | | |
|--|--|----------------|-------------------|---|---------|----------|--------|-----------|---|---------------------------------------|---|-------------------|---------------|--|
| | 5 years and over | 16 to 64 years | 65 years and over | 5 years and over | | | | | 16 years and over, going outside the home | 16 to 64 years, employment disability | Disability status | | | |
| | | | | Any disability | Sensory | Physical | Mental | Self-care | | | Total | With a disability | No disability | |
| PLACE—Con. | | | | | | | | | | | | | | |
| Cohutta town, Whitfield County | 108 | 80 | 23 | 18.2 | 3.2 | 7.3 | 3.9 | 3.5 | 8.4 | 13.9 | 71.4 | 37.0 | 80.5 | |
| Colbert city, Madison County | 116 | 77 | 37 | 25.1 | 5.4 | 13.4 | 5.4 | 5.4 | 7.1 | 13.5 | 76.4 | 60.9 | 81.2 | |
| Coleman city, Randolph County | 53 | 33 | 20 | 36.3 | 5.5 | 13.0 | 7.5 | 0.7 | 19.1 | 21.2 | 66.3 | 45.5 | 80.0 | |
| College Park city | 3 842 | 3 175 | 425 | 20.4 | 2.3 | 5.7 | 3.6 | 1.8 | 9.6 | 15.9 | 71.1 | 61.3 | 74.1 | |
| Clayton County (part) | 264 | 251 | 3 | 19.6 | 0.6 | 1.6 | 2.2 | 0.7 | 4.9 | 23.2 | 84.1 | 90.9 | 81.9 | |
| Fulton County (part) | 3 578 | 2 924 | 422 | 20.4 | 2.5 | 6.1 | 3.7 | 1.9 | 9.9 | 15.3 | 70.1 | 59.1 | 73.5 | |
| Collins city, Tattall County | 133 | 72 | 56 | 27.9 | 5.9 | 11.3 | 6.9 | 3.8 | 13.3 | 16.9 | 61.1 | 46.5 | 65.8 | |
| Colquitt city, Miller County | 503 | 255 | 244 | 30.3 | 6.6 | 16.5 | 8.9 | 4.5 | 14.4 | 17.3 | 72.4 | 48.2 | 81.7 | |
| Columbus city, Muscogee County | 37 083 | 24 736 | 10 250 | 23.2 | 4.6 | 10.6 | 6.0 | 3.1 | 10.8 | 14.3 | 70.3 | 54.7 | 75.3 | |
| Bibb City town | 158 | 84 | 72 | 33.9 | 11.8 | 21.5 | 14.6 | 7.9 | 16.7 | 13.9 | 60.6 | 38.3 | 70.8 | |
| Columbus city (balance) | 36 925 | 24 652 | 10 178 | 23.1 | 4.6 | 10.5 | 6.0 | 3.1 | 10.8 | 14.3 | 70.3 | 54.7 | 75.3 | |
| Columbus city (balance), Muscogee County | 36 925 | 24 652 | 10 178 | 23.1 | 4.6 | 10.5 | 6.0 | 3.1 | 10.8 | 14.3 | 70.3 | 54.7 | 75.3 | |
| Comer city, Madison County | 262 | 132 | 117 | 30.5 | 7.6 | 14.8 | 6.7 | 4.1 | 14.4 | 16.1 | 72.0 | 55.6 | 77.7 | |
| Commerce city, Jackson County | 1 281 | 820 | 421 | 27.8 | 6.7 | 12.8 | 5.9 | 4.0 | 13.5 | 16.4 | 76.0 | 52.2 | 84.7 | |
| Concord town, Pike County | 62 | 28 | 24 | 17.8 | 2.6 | 6.6 | 4.3 | 1.7 | 7.0 | 9.3 | 69.1 | 41.7 | 73.1 | |
| Conley CDP, Clayton County | 1 171 | 854 | 206 | 20.6 | 4.5 | 9.3 | 5.6 | 3.1 | 11.8 | 13.5 | 67.1 | 50.8 | 72.2 | |
| Conyers city, Rockdale County | 2 379 | 1 729 | 555 | 22.9 | 3.3 | 11.0 | 6.5 | 2.2 | 9.8 | 12.8 | 69.8 | 54.0 | 75.1 | |
| Cooldige city, Thomas County | 154 | 83 | 67 | 29.4 | 6.1 | 14.9 | 9.4 | 7.3 | 16.2 | 14.1 | 61.5 | 50.7 | 65.4 | |
| Cordele city, Crisp County | 2 904 | 1 898 | 833 | 28.7 | 5.1 | 14.4 | 8.4 | 5.0 | 14.3 | 18.1 | 61.8 | 44.7 | 69.8 | |
| Corinth town | 59 | 47 | 11 | 28.1 | 3.8 | 12.4 | 3.8 | 5.2 | 16.0 | 22.4 | 55.2 | 40.5 | 62.7 | |
| Coweta County (part) | 8 | 8 | - | 100.0 | - | 62.5 | 37.5 | 37.5 | 37.5 | 62.5 | 37.5 | 37.5 | (X) | |
| Heard County (part) | 51 | 39 | 11 | 25.2 | 4.0 | 10.4 | 2.5 | 4.0 | 14.8 | 19.8 | 56.4 | 41.2 | 62.7 | |
| Cornelia city, Habersham County | 960 | 618 | 318 | 28.7 | 5.8 | 14.3 | 6.6 | 3.8 | 13.3 | 18.1 | 70.8 | 50.3 | 78.7 | |
| Country Club Estates CDP, Glynn County | 1 281 | 796 | 400 | 18.0 | 3.5 | 9.9 | 5.2 | 4.2 | 7.1 | 10.5 | 78.1 | 57.7 | 81.8 | |
| Covington city, Newton County | 2 751 | 1 827 | 759 | 26.5 | 4.8 | 12.6 | 5.9 | 4.3 | 13.6 | 17.5 | 67.6 | 52.5 | 73.4 | |
| Crawford city, Oglethorpe County | 336 | 143 | 180 | 46.7 | 11.9 | 26.7 | 19.0 | 16.7 | 26.3 | 27.0 | 61.8 | 60.9 | 62.3 | |
| Crawfordville city, Taliaferro County | 182 | 98 | 80 | 35.7 | 8.8 | 18.6 | 9.6 | 9.4 | 21.1 | 19.9 | 58.3 | 38.1 | 67.4 | |
| Culloden city, Monroe County | 55 | 45 | 6 | 25.7 | 2.8 | 7.5 | 4.2 | 1.9 | 11.1 | 21.7 | 63.9 | 42.9 | 72.5 | |
| Cumming city, Forsyth County | 873 | 526 | 347 | 24.0 | 3.7 | 15.2 | 3.7 | 1.5 | 12.7 | 10.7 | 71.1 | 38.6 | 79.3 | |
| Cusseta city, Chattahoochee County | 314 | 232 | 52 | 28.2 | 4.6 | 11.9 | 9.9 | 3.8 | 8.5 | 15.4 | 63.4 | 48.1 | 70.3 | |
| Cuthbert city, Randolph County | 983 | 560 | 306 | 30.0 | 5.6 | 12.0 | 8.7 | 4.3 | 13.2 | 16.4 | 54.2 | 37.9 | 61.2 | |
| Dacula city, Gwinnett County | 569 | 434 | 115 | 15.8 | 3.8 | 6.0 | 3.1 | 1.1 | 8.8 | 9.9 | 80.4 | 64.5 | 83.7 | |
| Dahlonega city, Lumpkin County | 599 | 406 | 161 | 18.0 | 3.4 | 6.2 | 7.1 | 2.5 | 8.0 | 7.1 | 70.8 | 53.6 | 74.5 | |
| Daisy city, Evans County | 38 | 31 | 7 | 34.5 | 3.6 | 23.6 | 2.7 | 20.0 | 12.0 | 13.5 | 49.3 | 6.7 | 79.1 | |
| Dallas city, Paulding County | 1 061 | 736 | 274 | 24.9 | 3.7 | 11.7 | 6.5 | 4.0 | 8.1 | 17.4 | 74.3 | 58.3 | 79.6 | |
| Dalton city, Whitfield County | 5 968 | 4 578 | 1 232 | 23.6 | 3.5 | 7.9 | 4.3 | 2.6 | 12.3 | 19.2 | 68.7 | 60.1 | 71.8 | |
| Damascus town, Early County | 60 | 44 | 9 | 25.2 | 8.4 | 14.3 | 9.7 | 7.6 | 15.5 | 16.3 | 62.6 | 19.0 | 85.2 | |
| Danielsville city, Madison County | 98 | 58 | 36 | 22.9 | 4.7 | 11.0 | 7.5 | 6.1 | 11.0 | 15.5 | 66.8 | 41.2 | 73.4 | |
| Danville town | 92 | 79 | 8 | 25.2 | 5.8 | 10.7 | 7.1 | 6.0 | 10.4 | 21.7 | 58.7 | 33.8 | 74.8 | |
| Twigg County (part) | 82 | 69 | 8 | 23.7 | 5.5 | 9.5 | 5.8 | 4.6 | 8.8 | 19.7 | 59.8 | 32.8 | 75.9 | |
| Wilkinson County (part) | 10 | 10 | - | 52.6 | 10.5 | 31.6 | 31.6 | 31.6 | 35.3 | 47.1 | 47.1 | 40.0 | 57.1 | |
| Darien city, McIntosh County | 452 | 299 | 127 | 28.1 | 7.3 | 13.9 | 7.5 | 4.4 | 12.7 | 17.7 | 70.2 | 50.9 | 78.6 | |
| Dasher town, Lowndes County | 199 | 159 | 34 | 25.0 | 4.9 | 6.0 | 4.4 | 1.9 | 11.0 | 20.5 | 82.3 | 72.1 | 86.4 | |
| Davisboro city, Washington County | 114 | 82 | 32 | 26.0 | 4.6 | 8.2 | 4.1 | 1.8 | 10.1 | 16.1 | 43.9 | 52.4 | 40.2 | |
| Dawson city, Terrell County | 1 283 | 845 | 354 | 27.7 | 4.7 | 13.9 | 7.3 | 5.8 | 16.1 | 15.2 | 58.3 | 45.7 | 63.8 | |
| Dawsonville city, Dawson County | 149 | 108 | 29 | 30.0 | 5.6 | 13.9 | 8.1 | 1.8 | 17.4 | 24.1 | 64.0 | 60.2 | 65.6 | |
| Dearing town, McDuffie County | 59 | 35 | 22 | 18.0 | 3.4 | 10.4 | 4.3 | 1.8 | 4.4 | 13.5 | 68.2 | 73.1 | 67.5 | |
| Decatur city, DeKalb County | 3 039 | 1 873 | 1 034 | 28.0 | 3.0 | 7.9 | 4.4 | 2.5 | 8.0 | 7.4 | 80.9 | 55.4 | 85.3 | |
| Deenwood CDP, Ware County | 398 | 258 | 124 | 24.6 | 6.7 | 13.6 | 8.5 | 3.0 | 8.4 | 14.3 | 74.3 | 50.5 | 80.7 | |
| Deepstep town, Washington County | 26 | 14 | 12 | 22.4 | 2.6 | 17.2 | 7.8 | 7.8 | 13.6 | 8.3 | 62.7 | 42.9 | 67.2 | |
| Demorest city, Habersham County | 211 | 135 | 74 | 16.3 | 5.3 | 9.4 | 2.9 | 1.8 | 10.0 | 7.3 | 73.1 | 50.0 | 77.5 | |
| Denton city, Jeff Davis County | 50 | 27 | 22 | 18.0 | 3.6 | 15.8 | 4.0 | 5.4 | 9.7 | 13.3 | 60.5 | 13.0 | 70.8 | |
| De Soto city, Sumter County | 82 | 34 | 42 | 40.0 | 9.8 | 25.4 | 14.1 | 6.3 | 16.9 | 12.7 | 64.8 | 45.2 | 72.7 | |
| Dexter town, Laurens County | 71 | 38 | 32 | 15.4 | 2.6 | 6.9 | 3.5 | 1.1 | 7.8 | 10.8 | 76.1 | 60.5 | 78.7 | |
| Dillard city, Rabun County | 63 | 49 | 12 | 31.8 | 7.6 | 9.1 | 7.1 | 6.6 | 17.1 | 31.7 | 68.0 | 52.4 | 75.9 | |
| Dock Junction CDP, Glynn County | 1 416 | 937 | 421 | 21.9 | 5.0 | 10.2 | 6.6 | 3.2 | 10.6 | 12.3 | 71.1 | 59.3 | 74.5 | |
| Doerun city, Colquitt County | 279 | 167 | 101 | 34.1 | 6.6 | 17.4 | 6.4 | 5.6 | 16.8 | 22.2 | 67.7 | 47.7 | 78.6 | |
| Donalsonville city, Seminole County | 607 | 334 | 242 | 25.0 | 4.7 | 14.0 | 8.4 | 5.2 | 10.2 | 14.7 | 66.1 | 45.1 | 73.3 | |
| Dooling town, Dooly County | 31 | 31 | - | 18.5 | 0.6 | 4.2 | 1.8 | 1.8 | 5.6 | 23.1 | 73.3 | 74.1 | 73.0 | |
| Doraville city, DeKalb County | 2 301 | 1 901 | 327 | 24.4 | 2.3 | 6.8 | 4.7 | 2.4 | 13.9 | 20.0 | 72.4 | 66.8 | 74.4 | |
| Douglas city, Coffee County | 2 288 | 1 441 | 707 | 24.9 | 4.9 | 13.4 | 8.4 | 5.9 | 13.1 | 14.7 | 63.1 | 42.1 | 70.2 | |
| Douglasville city, Douglas County | 3 287 | 2 340 | 699 | 18.3 | 3.7 | 8.8 | 4.8 | 2.5 | 7.8 | 11.3 | 75.7 | 52.9 | 80.7 | |
| Druid Hills CDP, DeKalb County | 974 | 551 | 376 | 8.1 | 1.9 | 3.5 | 2.8 | 1.2 | 3.0 | 2.4 | 81.3 | 72.9 | 81.8 | |
| Dublin city, Laurens County | 3 363 | 2 137 | 1 103 | 24.3 | 4.5 | 11.6 | 7.0 | 4.1 | 12.2 | 15.0 | 69.8 | 47.6 | 77.0 | |
| Dudley city, Laurens County | 71 | 31 | 38 | 16.1 | 5.0 | 9.5 | 5.7 | 3.6 | 6.9 | 6.6 | 78.3 | 34.5 | 84.2 | |
| Duluth city, Gwinnett County | 2 534 | 2 019 | 389 | 12.3 | 1.4 | 3.2 | 2.7 | 1.0 | 6.7 | 8.2 | 83.8 | 72.0 | 85.5 | |
| Dunwoody CDP, DeKalb County | 3 779 | 2 375 | 1 219 | 12.4 | 2.1 | 4.9 | 2.5 | 1.0 | 4.9 | 7.4 | 78.5 | 72.5 | 79.2 | |
| Du Pont town, Clinch County | 45 | 18 | 24 | 30.8 | 11.0 | 22.6 | 11.6 | 8.9 | 20.0 | 12.0 | 57.7 | 31.3 | 64.5 | |
| East Dublin city, Laurens County | 652 | 447 | 164 | 28.3 | 4.0 | 14.2 | 6.7 | 3.7 | 11.4 | 18.1 | 68.8 | 53.5 | 75.7 | |
| East Ellijay city, Gilmer County | 135 | 91 | 44 | 21.0 | 7.3 | 11.2 | 8.1 | 3.7 | 7.9 | 10.6 | 74.9 | 55.2 | 80.7 | |
| East Griffin CDP, Spalding County | 443 | 294 | 129 | 28.7 | 6.7 | 13.9 | 6.8 | 3.7 | 16.7 | 18.9 | 65.6 | 44.8 | 72.8 | |
| Eastman city, Dodge County | 1 400 | 870 | 482 | 31.9 | 5.9 | 16.3 | 9.3 | 4.4 | 11.5 | 18.8 | 70.5 | 58.0 | 76.1 | |
| East Newnan CDP, Coweta County | 482 | 276 | 206 | 33.4 | 11.6 | 16.2 | 6.7 | 5.5 | 15.5 | 23.9 | 64.9 | 47.7 | 72.7 | |
| East Point city, Fulton County | 9 249 | 7 300 | 1 437 | 25.8 | 2.8 | 7.5 | 5.3 | 4.1 | 15.7 | 19.0 | 70.5 | 56.1 | 76.6 | |
| Eatonton city, Putnam County | 1 602 | 1 078 | 473 | 25.9 | 4.9 | 11.6 | 5.5 | 3.2 | 15.3 | 18.7 | 65.8 | 50.6 | 71.3 | |
| Edge Hill city, Glascock County | 4 | 4 | - | 9.8 | - | - | - | - | - | - | 15.4 | 66.7 | 100.0 | |
| Edison city, Calhoun County | 320 | 195 | 108 | 27.5 | 4.2 | 13.8 | 9.0 | 5.0 | 17.1 | 14.2 | 63.7 | 46.5 | 70.7 | |
| Elberton city, Elbert County | 1 244 | 742 | 458 | 28.5 | 6.4 | 16.7 | 7.8 | 8.4 | 13.5 | 11.7 | 64.6 | 36.6 | 75.3 | |
| Ellaville city, Schley County | 372 | 267 | 83 | 24.6 | 4.2 | 8.5 | 6.0 | 2.8 | 12.4 | 18.2 | 67.5 | 48.5 | 74.7 | |
| Ellenton town, Colquitt County | 124 | 105 | 17 | 35.1 | 2.3 | 11.9 | 2.3 | 2.3 | 18.8 | 32.8 | 61.8 | 31.5 | 82.7 | |
| Ellijay city, Gilmer County | 425 | 237 | 166 | 32.0 | 9.0 | 16.9 | 10.0 | 6.7 | 14.5 | 17.8 | 65.3 | 42.5 | 74.7 | |

Table 6. Disability Status: 2000—Con.

[Data based on a sample (except Tables 65-68). For information on confidentiality protection, coverage, sampling error, and nonsampling error, see Appendix G. For location of definitions, see "How to Use This Census Report"]

| State County Place | Civilian noninstitutionalized population with a disability | | | Percent of civilian noninstitutionalized population with specified disability | | | | | | | Percent employed of civilian noninstitutionalized population 21 to 64 years | | | |
|--|---|-------------------|----------------------|--|---------|----------|--------|---------------|---|--|---|----------------------|------------------|--|
| | 5 years and over | 16 to 64 years | 65 years and over | 5 years and over | | | | | 16 years and over, going outside the home | 16 to 64 years, employment disability | Total | Disability status | | |
| | | | | Any disability | Sensory | Physical | Mental | Self- care | | | | With a disability | No disability | |
| PLACE—Con. | | | | | | | | | | | | | | |
| Emerson city, Bartow County | 311 | 242 | 50 | 30.0 | 4.5 | 11.9 | 8.2 | 3.5 | 9.9 | 24.0 | 65.7 | 58.2 | 69.4 | |
| Enigma town, Berrien County | 187 | 127 | 48 | 23.9 | 5.6 | 10.8 | 6.9 | 3.1 | 12.7 | 16.4 | 71.6 | 64.9 | 73.8 | |
| Ephesus town, Heard County | 80 | 27 | 46 | 24.0 | 6.6 | 16.2 | 9.9 | 5.7 | 15.2 | 7.1 | 76.6 | 30.8 | 84.0 | |
| Eton city, Murray County | 63 | 42 | 20 | 20.6 | 3.9 | 9.8 | 6.9 | 2.9 | 8.4 | 13.2 | 74.1 | 54.1 | 78.7 | |
| Euharlee city, Bartow County | 398 | 297 | 60 | 14.1 | 3.0 | 6.2 | 4.1 | 2.3 | 5.2 | 10.3 | 74.7 | 52.8 | 78.4 | |
| Evans CDP, Columbia County | 2 724 | 1 583 | 885 | 16.9 | 4.0 | 7.3 | 4.6 | 2.2 | 6.4 | 9.8 | 78.4 | 65.4 | 80.6 | |
| Experiment CDP, Spalding County | 978 | 744 | 206 | 33.7 | 7.9 | 13.3 | 9.2 | 5.2 | 19.3 | 22.7 | 63.9 | 51.6 | 71.7 | |
| Fairburn city, Fulton County | 1 181 | 807 | 291 | 25.7 | 3.5 | 10.5 | 5.3 | 2.6 | 16.3 | 16.9 | 67.4 | 48.1 | 74.4 | |
| Fairmount city, Gordon County | 194 | 115 | 74 | 26.5 | 6.3 | 15.4 | 6.5 | 2.2 | 9.2 | 14.5 | 68.5 | 49.6 | 75.0 | |
| Fair Oaks CDP, Cobb County | 2 444 | 2 137 | 252 | 31.3 | 3.1 | 7.4 | 4.5 | 1.8 | 16.3 | 26.8 | 68.6 | 68.6 | 68.6 | |
| Fairview CDP, Walker County | 1 291 | 761 | 436 | 19.9 | 3.7 | 10.9 | 4.8 | 4.3 | 8.7 | 10.3 | 73.4 | 44.4 | 79.7 | |
| Fargo city, Clinch County | 122 | 79 | 37 | 34.6 | 12.7 | 17.6 | 12.5 | 8.5 | 14.2 | 21.8 | 64.4 | 49.3 | 72.9 | |
| Fayetteville city, Fayette County | 1 327 | 636 | 632 | 13.2 | 3.4 | 6.1 | 3.0 | 1.7 | 5.6 | 6.7 | 78.4 | 58.6 | 80.4 | |
| Fitzgerald city | 2 244 | 1 433 | 700 | 28.0 | 4.9 | 14.0 | 5.8 | 4.3 | 10.1 | 19.0 | 64.9 | 55.7 | 68.8 | |
| Ben Hill County (part) | 2 201 | 1 390 | 700 | 27.6 | 4.7 | 13.7 | 5.9 | 4.2 | 9.8 | 18.8 | 64.7 | 54.9 | 68.8 | |
| Irwin County (part) | 43 | 43 | - | 100.0 | 48.8 | 67.4 | - | 18.6 | 51.2 | 32.6 | 81.4 | 81.4 | (X) | |
| Flemington city, Liberty County | 49 | 44 | 3 | 16.2 | 1.3 | 3.0 | 3.3 | 2.6 | 9.8 | 15.2 | 54.8 | 33.3 | 59.0 | |
| Flouvila city, Butts County | 177 | 122 | 41 | 28.6 | 5.3 | 14.9 | 8.6 | 5.3 | 13.2 | 16.4 | 70.4 | 55.1 | 77.1 | |
| Flowery Branch town, Hall County | 513 | 456 | 48 | 31.3 | 3.0 | 9.8 | 4.3 | 2.3 | 19.6 | 25.5 | 74.8 | 66.1 | 79.7 | |
| Folkston city, Charlton County | 470 | 258 | 171 | 23.7 | 4.9 | 13.2 | 7.7 | 4.2 | 13.5 | 15.0 | 54.9 | 49.4 | 56.4 | |
| Forest Park city, Clayton County | 4 095 | 2 920 | 927 | 27.6 | 3.9 | 8.3 | 5.0 | 2.9 | 11.6 | 14.2 | 66.8 | 52.4 | 71.1 | |
| Forsyth city, Monroe County | 961 | 646 | 247 | 21.8 | 4.0 | 10.8 | 5.0 | 4.4 | 16.8 | 19.1 | 74.1 | 72.3 | 74.7 | |
| Fort Benning South CDP, Chattahoochee County | 408 | 296 | 4 | 9.1 | 1.3 | 3.1 | 3.4 | 1.1 | 4.7 | 8.4 | 49.7 | 59.4 | 48.2 | |
| Fort Gaines city, Clay County | 264 | 163 | 96 | 28.6 | 6.9 | 12.7 | 9.1 | 6.0 | 13.1 | 16.6 | 59.3 | 40.7 | 67.5 | |
| Fort Oglethorpe city | 1 318 | 752 | 508 | 20.8 | 4.9 | 12.2 | 6.7 | 4.5 | 9.7 | 8.9 | 74.7 | 50.7 | 79.8 | |
| Catoosa County (part) | 1 305 | 739 | 508 | 21.0 | 4.8 | 12.2 | 6.7 | 4.5 | 9.7 | 8.8 | 74.6 | 51.7 | 79.5 | |
| Walker County (part) | 13 | 13 | - | 10.7 | 10.7 | 10.7 | 10.7 | - | 11.5 | 13.1 | 77.8 | - | 90.9 | |
| Fort Stewart CDP, Liberty County | 406 | 310 | - | 10.2 | 1.0 | 3.1 | 4.0 | 0.2 | 3.0 | 5.3 | 37.7 | 46.0 | 36.5 | |
| Fort Valley city, Peach County | 1 707 | 1 103 | 523 | 23.4 | 4.9 | 12.2 | 8.3 | 5.3 | 12.6 | 13.2 | 52.7 | 41.1 | 56.5 | |
| Franklin city, Heard County | 224 | 112 | 90 | 30.1 | 5.8 | 15.6 | 11.0 | 6.4 | 13.2 | 16.6 | 64.2 | 43.8 | 71.9 | |
| Franklin Springs city, Franklin County | 102 | 71 | 31 | 13.1 | 3.0 | 5.3 | 3.5 | 0.9 | 5.1 | 6.9 | 77.4 | 65.8 | 78.7 | |
| Funston town, Colquitt County | 105 | 85 | 20 | 25.3 | 3.6 | 7.0 | 2.7 | 0.7 | 9.3 | 26.1 | 71.8 | 60.5 | 77.2 | |
| Gainesville city, Hall County | 4 996 | 3 506 | 1 257 | 22.6 | 3.6 | 7.5 | 5.2 | 3.1 | 9.6 | 16.8 | 69.4 | 65.0 | 70.8 | |
| Garden City city, Chatham County | 2 526 | 1 730 | 693 | 27.4 | 4.3 | 11.6 | 6.0 | 4.3 | 14.9 | 16.6 | 72.7 | 60.6 | 77.2 | |
| Garfield town, Emanuel County | 26 | 12 | 14 | 17.0 | 10.5 | 15.0 | 5.2 | 2.0 | 11.7 | 10.1 | 52.4 | - | 58.9 | |
| Gay town, Meriwether County | 41 | 21 | 17 | 41.4 | 4.0 | 18.2 | 12.1 | 2.0 | 17.6 | 25.0 | 64.8 | 28.6 | 87.9 | |
| Geneva town, Talbot County | 39 | 29 | 10 | 36.1 | 4.6 | 13.9 | 4.6 | 4.6 | 18.3 | 29.8 | 66.2 | 64.3 | 67.3 | |
| Georgetown CDP, Chatham County | 1 330 | 985 | 186 | 14.6 | 2.1 | 4.8 | 4.2 | 1.5 | 6.2 | 8.2 | 80.1 | 65.3 | 82.8 | |
| Georgetown city, Quitman County | 297 | 182 | 110 | 31.6 | 6.7 | 13.5 | 6.0 | 6.9 | 15.7 | 22.5 | 62.7 | 47.1 | 71.0 | |
| Gibson city, Glascock County | 283 | 104 | 176 | 42.1 | 8.8 | 24.1 | 16.8 | 15.9 | 26.9 | 18.1 | 63.7 | 50.0 | 69.3 | |
| Gillsville city | 76 | 56 | 18 | 37.1 | 7.8 | 21.0 | 6.8 | 8.8 | 25.7 | 31.1 | 66.9 | 38.5 | 84.5 | |
| Banks County (part) | 22 | 16 | 6 | 51.2 | 18.6 | 25.6 | 4.7 | 9.3 | 32.6 | 43.2 | 48.6 | 31.3 | 61.9 | |
| Hall County (part) | 54 | 40 | 12 | 33.3 | 4.9 | 19.8 | 7.4 | 8.6 | 23.6 | 27.2 | 73.7 | 41.7 | 92.1 | |
| Girard town, Burke County | 42 | 23 | 16 | 20.8 | 11.4 | 12.4 | 6.9 | 4.5 | 7.4 | 3.5 | 60.5 | 43.5 | 64.4 | |
| Glennville city, Tattnall County | 746 | 443 | 268 | 22.7 | 2.9 | 13.3 | 7.1 | 3.1 | 10.3 | 11.4 | 69.0 | 42.7 | 76.6 | |
| Glenwood city, Wheeler County | 225 | 125 | 90 | 30.7 | 6.7 | 16.3 | 10.1 | 5.9 | 15.4 | 11.0 | 65.4 | 41.1 | 73.4 | |
| Good Hope town, Walton County | 60 | 39 | 21 | 31.6 | 5.3 | 8.4 | 6.3 | 5.8 | 13.2 | 17.9 | 71.0 | 71.8 | 70.7 | |
| Gordon city, Wilkinson County | 513 | 356 | 141 | 26.6 | 4.4 | 11.7 | 7.6 | 3.2 | 14.6 | 18.7 | 68.8 | 46.5 | 77.9 | |
| Graham city, Appling County | 107 | 79 | 24 | 37.0 | 11.8 | 14.2 | 13.1 | 7.6 | 20.4 | 27.6 | 53.7 | 31.6 | 68.8 | |
| Grantville city, Coweta County | 324 | 223 | 71 | 27.5 | 5.9 | 13.7 | 9.9 | 3.7 | 9.8 | 16.5 | 63.5 | 42.2 | 71.8 | |
| Gray city, Jones County | 325 | 206 | 104 | 20.9 | 5.6 | 9.2 | 5.8 | 4.6 | 8.5 | 10.8 | 63.5 | 33.9 | 70.6 | |
| Grayson city, Gwinnett County | 85 | 51 | 25 | 11.4 | - | 6.2 | 3.6 | 3.0 | 8.2 | 4.4 | 77.6 | 64.7 | 79.1 | |
| Greensboro city, Greene County | 758 | 562 | 189 | 26.6 | 3.5 | 11.1 | 5.4 | 4.7 | 9.7 | 21.9 | 64.9 | 57.6 | 68.3 | |
| Greenville city, Meriwether County | 256 | 133 | 114 | 29.2 | 4.4 | 15.3 | 7.1 | 6.7 | 18.4 | 12.7 | 71.1 | 54.7 | 77.4 | |
| Gresham Park CDP, DeKalb County | 1 971 | 1 689 | 194 | 23.5 | 1.7 | 7.4 | 6.4 | 2.6 | 13.6 | 16.7 | 65.0 | 52.5 | 69.8 | |
| Griffin city, Spalding County | 5 612 | 3 868 | 1 494 | 26.5 | 4.7 | 11.9 | 7.0 | 4.2 | 13.7 | 16.5 | 64.6 | 50.7 | 70.1 | |
| Grovetown city, Columbia County | 1 145 | 930 | 143 | 21.5 | 3.9 | 6.9 | 3.6 | 1.8 | 9.9 | 16.6 | 69.0 | 67.6 | 69.6 | |
| Gumbranch city, Liberty County | 56 | 46 | 5 | 23.9 | 6.8 | 10.7 | 12.8 | 0.9 | 9.8 | 5.5 | 52.0 | 27.3 | 62.3 | |
| Gumlog CDP, Franklin County | 445 | 291 | 136 | 23.3 | 3.8 | 11.2 | 5.2 | 3.7 | 13.8 | 15.3 | 67.4 | 39.6 | 75.1 | |
| Guyton city, Effingham County | 227 | 137 | 77 | 24.9 | 7.0 | 11.4 | 4.7 | 4.8 | 13.6 | 15.8 | 66.5 | 32.0 | 78.6 | |
| Hagan city, Evans County | 143 | 100 | 42 | 17.6 | 2.5 | 9.8 | 3.9 | 2.2 | 8.3 | 10.4 | 67.8 | 33.0 | 75.1 | |
| Hahira city, Lowndes County | 378 | 240 | 111 | 25.1 | 7.6 | 13.0 | 6.6 | 3.1 | 12.2 | 14.9 | 73.3 | 49.3 | 81.5 | |
| Hamilton city, Harris County | 52 | 39 | 13 | 23.3 | 3.1 | 5.4 | 1.3 | 0.9 | 10.8 | 26.4 | 70.5 | 75.7 | 68.4 | |
| Hampton city, Henry County | 728 | 572 | 148 | 20.3 | 2.6 | 9.2 | 3.3 | 2.2 | 7.0 | 15.1 | 74.9 | 47.2 | 83.1 | |
| Hannahs Mill CDP, Upson County | 753 | 450 | 259 | 26.6 | 4.5 | 15.8 | 7.8 | 3.7 | 11.3 | 12.6 | 68.3 | 40.9 | 77.9 | |
| Hapeville city, Fulton County | 1 445 | 995 | 391 | 25.0 | 3.9 | 9.4 | 5.8 | 2.5 | 12.8 | 17.0 | 68.8 | 52.0 | 74.8 | |
| Haralson town | 23 | 19 | 4 | 18.5 | 4.0 | 4.0 | 1.6 | 3.2 | 5.9 | 14.6 | 76.5 | 55.6 | 82.1 | |
| Coweta County (part) | 23 | 19 | 4 | 18.5 | 4.0 | 4.0 | 1.6 | 3.2 | 5.9 | 14.6 | 76.5 | 55.6 | 82.1 | |
| Meriwether County (part) | - | - | - | (X) | (X) | (X) | (X) | (X) | (X) | (X) | (X) | (X) | (X) | |
| Harlem city, Columbia County | 417 | 277 | 109 | 25.6 | 4.4 | 10.2 | 5.3 | 3.6 | 10.0 | 18.2 | 67.4 | 58.1 | 70.9 | |
| Harrison town, Washington County | 143 | 106 | 25 | 29.9 | 5.2 | 13.8 | 9.2 | 3.5 | 14.3 | 19.6 | 47.3 | 29.8 | 56.7 | |
| Hartwell city, Hart County | 1 179 | 661 | 475 | 33.2 | 10.0 | 17.6 | 10.7 | 8.5 | 14.8 | 18.6 | 63.2 | 51.7 | 68.5 | |
| Hawkinsville city, Pulaski County | 804 | 494 | 297 | 27.6 | 5.1 | 13.0 | 4.8 | 3.8 | 10.0 | 13.6 | 75.4 | 71.8 | 76.7 | |
| Hazlehurst city, Jeff Davis County | 923 | 618 | 244 | 28.0 | 6.4 | 17.3 | 11.2 | 7.7 | 13.7 | 14.3 | 58.7 | 30.0 | 70.0 | |
| Helen city, White County | 123 | 85 | 35 | 29.2 | 5.2 | 13.1 | 4.5 | 2.1 | 6.9 | 17.7 | 69.6 | 62.8 | 72.3 | |
| Helena city | 411 | 320 | 76 | 36.3 | 7.1 | 13.9 | 5.3 | 5.1 | 11.8 | 29.9 | 63.7 | 57.5 | 68.8 | |
| Telfair County (part) | 411 | 320 | 76 | 36.3 | 7.1 | 13.9 | 5.3 | 5.1 | 11.8 | 29.9 | 63.7 | 57.5 | 68.8 | |
| Wheeler County (part) | - | - | - | (X) | (X) | (X) | (X) | (X) | (X) | (X) | (X) | (X) | (X) | |

Table 6. Disability Status: 2000—Con.

[Data based on a sample (except Tables 65-68). For information on confidentiality protection, coverage, sampling error, and nonsampling error, see Appendix G. For location of definitions, see "How to Use This Census Report"]

| State County Place | Civilian noninstitutionalized population with a disability | | | Percent of civilian noninstitutionalized population with specified disability | | | | | | | Percent employed of civilian noninstitutionalized population 21 to 64 years | | | |
|---------------------------------------|--|----------------|-------------------|---|---------|----------|--------|-----------|---|---------------------------------------|---|-------------------|---------------|--|
| | 5 years and over | 16 to 64 years | 65 years and over | 5 years and over | | | | | 16 years and over, going outside the home | 16 to 64 years, employment disability | Disability status | | | |
| | | | | Any disability | Sensory | Physical | Mental | Self-care | | | Total | With a disability | No disability | |
| PLACE—Con. | | | | | | | | | | | | | | |
| Hephzibah city, Richmond County | 882 | 650 | 200 | 26.2 | 6.0 | 13.1 | 7.2 | 4.5 | 11.4 | 17.8 | 65.9 | 40.7 | 76.1 | |
| Hiwassee town, Towns County | 225 | 85 | 134 | 35.8 | 11.6 | 23.6 | 11.6 | 7.6 | 20.2 | 12.5 | 65.6 | 42.4 | 74.1 | |
| Higgston town, Montgomery County | 73 | 60 | 11 | 22.1 | 9.4 | 12.7 | 4.5 | 2.4 | 12.5 | 15.3 | 70.0 | 49.1 | 77.0 | |
| Hilltop CDP, Pike County | 109 | 93 | 16 | 32.2 | 3.0 | 7.1 | 4.7 | 4.1 | 18.0 | 33.1 | 44.5 | 26.1 | 57.9 | |
| Hiltonia city, Screven County | 84 | 63 | 13 | 20.6 | 2.7 | 5.6 | 4.2 | 1.0 | 8.2 | 15.6 | 38.9 | 60.7 | 32.0 | |
| Hinesville city, Liberty County | 3 448 | 2 628 | 463 | 15.1 | 2.6 | 6.0 | 4.2 | 1.2 | 6.3 | 9.2 | 65.7 | 56.0 | 67.7 | |
| Hiram city, Paulding County | 334 | 264 | 48 | 25.9 | 3.0 | 10.2 | 7.6 | 2.9 | 13.2 | 16.0 | 73.0 | 47.9 | 81.9 | |
| Hoboken city, Brantley County | 126 | 94 | 30 | 29.4 | 7.0 | 14.3 | 8.2 | 4.0 | 13.6 | 19.2 | 53.6 | 36.2 | 62.8 | |
| Hogansville city, Troup County | 768 | 530 | 238 | 29.9 | 6.6 | 15.2 | 6.6 | 3.7 | 16.4 | 22.2 | 70.7 | 49.5 | 82.2 | |
| Holly Springs city, Cherokee County | 285 | 195 | 74 | 10.6 | 1.4 | 3.6 | 2.0 | 0.7 | 6.0 | 6.4 | 81.7 | 81.9 | 81.7 | |
| Homeland city, Charlton County | 214 | 148 | 56 | 29.8 | 9.1 | 17.3 | 8.1 | 3.1 | 9.7 | 17.7 | 60.9 | 30.8 | 75.5 | |
| Homer town, Banks County | 193 | 142 | 44 | 21.3 | 3.6 | 10.6 | 7.1 | 3.1 | 11.5 | 11.4 | 71.4 | 43.2 | 80.9 | |
| Homerville city, Clinch County | 686 | 359 | 287 | 29.8 | 8.2 | 18.4 | 11.0 | 5.1 | 12.1 | 16.6 | 61.5 | 41.4 | 69.4 | |
| Hoschton city, Jackson County | 207 | 135 | 58 | 20.1 | 4.4 | 10.1 | 4.7 | 2.9 | 7.3 | 12.7 | 75.9 | 66.7 | 78.2 | |
| Hull city, Madison County | 57 | 42 | 9 | 44.5 | 10.9 | 9.4 | 7.8 | 3.9 | 13.5 | 43.0 | 79.7 | 87.2 | 72.5 | |
| Ideal city, Macon County | 106 | 77 | 29 | 27.2 | 5.9 | 13.6 | 7.9 | 4.6 | 12.4 | 14.5 | 57.1 | 50.7 | 60.6 | |
| Ila city, Madison County | 64 | 53 | 11 | 19.8 | 6.2 | 8.3 | 7.1 | 4.6 | 8.2 | 15.8 | 78.7 | 51.0 | 87.5 | |
| Indian Springs CDP, Catoosa County | 291 | 210 | 68 | 15.7 | 3.9 | 9.8 | 2.9 | 2.4 | 4.0 | 5.9 | 76.9 | 69.0 | 78.5 | |
| Iron City town, Seminole County | 55 | 33 | 18 | 21.7 | 3.6 | 7.9 | 4.0 | 2.8 | 6.2 | 18.4 | 77.6 | 80.6 | 76.7 | |
| Irondale CDP, Clayton County | 1 021 | 775 | 161 | 14.8 | 3.0 | 5.4 | 3.5 | 1.9 | 6.8 | 11.0 | 78.5 | 54.5 | 83.1 | |
| Inwinton city, Wilkinson County | 105 | 60 | 37 | 19.3 | 4.6 | 11.6 | 5.3 | 5.3 | 9.3 | 10.5 | 59.9 | 50.0 | 62.4 | |
| Isle of Hope CDP, Chatham County | 290 | 179 | 105 | 11.5 | 3.1 | 4.0 | 2.9 | 1.0 | 2.6 | 10.0 | 84.0 | 93.9 | 82.7 | |
| Ivey town, Wilkinson County | 245 | 174 | 66 | 23.7 | 4.5 | 12.6 | 3.9 | 2.4 | 8.4 | 14.9 | 70.6 | 50.6 | 77.5 | |
| Jackson city, Butts County | 1 087 | 724 | 320 | 29.8 | 9.1 | 17.2 | 7.3 | 6.6 | 11.0 | 20.3 | 64.4 | 51.6 | 70.8 | |
| Jacksonville town, Telfair County | 46 | 35 | 11 | 33.1 | 5.8 | 13.7 | 8.6 | 11.5 | 20.8 | 20.0 | 64.8 | 51.5 | 72.7 | |
| Jakin city, Early County | 25 | 14 | 11 | 18.1 | 6.5 | 11.6 | 2.9 | 4.3 | 7.5 | 6.0 | 77.2 | 57.1 | 80.8 | |
| Jasper city, Pickens County | 508 | 311 | 197 | 27.3 | 6.0 | 15.5 | 7.7 | 5.0 | 11.6 | 14.0 | 74.5 | 52.2 | 83.2 | |
| Jefferson city, Jackson County | 772 | 470 | 280 | 21.7 | 6.1 | 10.6 | 6.2 | 4.0 | 9.8 | 11.8 | 72.9 | 42.3 | 80.8 | |
| Jeffersonville city, Twiggs County | 323 | 213 | 88 | 29.7 | 4.7 | 14.5 | 9.5 | 4.6 | 12.9 | 15.8 | 64.6 | 45.3 | 73.2 | |
| Jenkinsburg town, Butts County | 38 | 23 | 14 | 22.8 | 2.4 | 14.4 | 8.4 | 9.6 | 14.6 | 11.2 | 72.5 | 13.0 | 88.4 | |
| Jersey town, Walton County | 52 | 31 | 15 | 34.2 | 11.8 | 14.5 | 5.9 | 3.3 | 12.1 | 11.5 | 68.6 | 67.7 | 69.1 | |
| Jesup city, Wayne County | 1 607 | 994 | 486 | 23.4 | 5.2 | 10.9 | 6.7 | 3.3 | 8.8 | 13.2 | 66.1 | 50.3 | 70.6 | |
| Jonesboro city, Clayton County | 783 | 545 | 211 | 22.8 | 4.4 | 10.1 | 7.1 | 3.5 | 12.4 | 16.4 | 73.0 | 60.9 | 76.8 | |
| Junction City town, Talbot County | 47 | 37 | 10 | 29.2 | 1.9 | 11.8 | - | - | 20.9 | 24.6 | 69.3 | 63.9 | 71.8 | |
| Kennesaw city, Cobb County | 3 013 | 2 296 | 570 | 15.3 | 2.0 | 5.8 | 3.1 | 1.7 | 6.5 | 9.0 | 80.2 | 71.9 | 81.7 | |
| Keyville town | 86 | 15 | 71 | 42.6 | 6.4 | 27.2 | 34.2 | 31.7 | 33.8 | 2.4 | 49.2 | - | 64.6 | |
| Burke County (part) | 84 | 13 | 71 | 44.7 | 6.9 | 28.2 | 36.7 | 34.0 | 37.1 | - | 51.0 | - | 68.4 | |
| Jefferson County (part) | 2 | 2 | - | 14.3 | - | 14.3 | - | - | - | 14.3 | 41.7 | - | 50.0 | |
| Kings Bay Base CDP, Camden County | 60 | 60 | - | 7.4 | 1.2 | 2.7 | - | 0.7 | - | 8.8 | 40.4 | 38.9 | 40.7 | |
| Kingsland city, Camden County | 1 286 | 1 071 | 129 | 15.3 | 2.3 | 6.0 | 3.1 | 1.9 | 5.1 | 11.0 | 73.1 | 63.5 | 75.4 | |
| Kingston city, Bartow County | 208 | 140 | 66 | 34.1 | 5.6 | 18.5 | 8.9 | 6.1 | 17.9 | 22.7 | 67.0 | 55.2 | 73.2 | |
| Kite town, Johnson County | 56 | 38 | 17 | 32.2 | 8.6 | 20.1 | 11.5 | 5.2 | 11.9 | 16.4 | 55.3 | 36.8 | 66.2 | |
| La Fayette city, Walker County | 1 805 | 1 027 | 609 | 31.2 | 7.0 | 14.0 | 12.0 | 4.3 | 10.4 | 17.7 | 66.8 | 47.7 | 74.4 | |
| LaGrange city, Troup County | 5 908 | 4 004 | 1 586 | 24.7 | 3.7 | 10.4 | 5.6 | 3.2 | 11.3 | 16.9 | 71.8 | 55.0 | 77.8 | |
| Lake City city, Clayton County | 441 | 353 | 88 | 18.1 | 3.2 | 9.6 | 3.0 | 1.8 | 9.2 | 13.7 | 69.8 | 54.4 | 74.1 | |
| Lakeland city, Lanier County | 622 | 419 | 171 | 28.2 | 7.5 | 14.7 | 7.9 | 5.9 | 13.6 | 16.6 | 59.7 | 41.0 | 68.2 | |
| Lake Park city, Lowndes County | 148 | 89 | 58 | 29.8 | 6.0 | 14.1 | 9.1 | 6.0 | 13.0 | 19.4 | 76.9 | 63.9 | 82.6 | |
| Lakeview CDP | 1 190 | 690 | 367 | 26.5 | 5.8 | 11.1 | 7.2 | 3.6 | 10.1 | 14.4 | 75.7 | 65.0 | 79.0 | |
| Catoosa County (part) | 938 | 521 | 313 | 25.8 | 6.5 | 10.3 | 6.5 | 3.4 | 10.6 | 13.2 | 77.6 | 64.1 | 81.5 | |
| Walker County (part) | 252 | 169 | 54 | 29.2 | 2.8 | 14.4 | 10.0 | 4.5 | 8.0 | 19.2 | 68.7 | 67.7 | 69.0 | |
| Lakeview Estates CDP, Rockdale County | 731 | 612 | 83 | 30.1 | 3.6 | 5.4 | 3.3 | 1.3 | 17.6 | 25.1 | 37.8 | 30.9 | 41.6 | |
| Lavonia city, Franklin County | 567 | 318 | 232 | 33.2 | 5.6 | 16.9 | 8.7 | 7.5 | 14.1 | 22.0 | 64.2 | 56.2 | 68.4 | |
| Lawrenceville city, Gwinnett County | 3 784 | 2 747 | 833 | 19.7 | 3.1 | 7.4 | 5.4 | 2.4 | 8.0 | 13.7 | 76.6 | 69.6 | 78.3 | |
| Leary city, Calhoun County | 218 | 171 | 34 | 32.3 | 3.9 | 8.8 | 3.9 | 3.0 | 13.8 | 29.7 | 72.9 | 70.4 | 74.7 | |
| Leesburg city, Lee County | 439 | 270 | 123 | 21.5 | 5.0 | 9.7 | 5.2 | 1.7 | 9.0 | 11.7 | 73.9 | 55.9 | 78.6 | |
| Lenox town, Cook County | 259 | 173 | 77 | 32.2 | 7.5 | 18.9 | 7.0 | 6.6 | 15.9 | 18.9 | 63.7 | 50.9 | 70.7 | |
| Leslie city, Sumter County | 116 | 66 | 47 | 25.8 | 6.0 | 9.1 | 3.8 | 2.4 | 15.7 | 14.6 | 69.9 | 51.7 | 75.8 | |
| Lexington city, Oglethorpe County | 37 | 30 | 6 | 15.5 | 1.7 | 6.3 | 3.3 | 0.4 | 3.7 | 11.5 | 84.0 | 53.3 | 90.6 | |
| Lilburn city, Gwinnett County | 1 738 | 1 188 | 443 | 16.5 | 3.0 | 6.6 | 3.7 | 1.9 | 8.6 | 11.0 | 77.6 | 66.1 | 79.7 | |
| Lilly city, Dooly County | 50 | 31 | 11 | 28.7 | 9.8 | 11.5 | 11.5 | 5.7 | 13.5 | 20.2 | 60.2 | 51.6 | 64.5 | |
| Lincoln Park CDP, Upson County | 356 | 238 | 108 | 35.7 | 4.2 | 18.0 | 12.2 | 6.7 | 17.0 | 16.8 | 50.6 | 34.7 | 58.4 | |
| Lincolnton city, Lincoln County | 287 | 175 | 105 | 19.7 | 2.9 | 8.9 | 4.5 | 3.6 | 11.9 | 10.5 | 68.4 | 40.2 | 75.3 | |
| Lindale CDP, Floyd County | 1 146 | 633 | 454 | 29.5 | 5.6 | 13.9 | 8.6 | 3.3 | 17.3 | 17.2 | 68.0 | 49.6 | 74.1 | |
| Lithia Springs city, Douglas County | 545 | 324 | 199 | 26.3 | 7.3 | 12.4 | 7.2 | 3.9 | 12.8 | 15.1 | 69.0 | 53.0 | 73.9 | |
| Lithonia city, DeKalb County | 519 | 324 | 156 | 26.1 | 5.2 | 12.6 | 7.4 | 5.5 | 14.3 | 13.9 | 64.3 | 45.3 | 71.1 | |
| Locust Grove city, Henry County | 459 | 353 | 69 | 21.0 | 4.0 | 8.6 | 6.1 | 2.7 | 10.6 | 13.9 | 71.0 | 62.4 | 73.5 | |
| Loganville city | 862 | 587 | 227 | 17.2 | 3.6 | 8.2 | 4.3 | 2.3 | 6.9 | 10.2 | 77.5 | 63.3 | 80.3 | |
| Gwinnett County (part) | 187 | 136 | 47 | 15.7 | 3.5 | 6.8 | 3.9 | 2.3 | 8.1 | 9.7 | 80.1 | 61.2 | 83.9 | |
| Walton County (part) | 675 | 451 | 180 | 17.7 | 3.6 | 8.7 | 4.4 | 2.3 | 6.5 | 10.4 | 76.6 | 64.1 | 79.1 | |
| Lone Oak town, Meriwether County | 38 | 22 | 11 | 35.5 | 6.5 | 12.1 | 10.3 | 10.3 | 26.2 | 27.9 | 66.2 | 42.1 | 76.1 | |
| Lookout Mountain city, Walker County | 145 | 71 | 69 | 9.8 | 2.2 | 2.8 | 3.1 | 1.4 | 5.3 | 3.6 | 75.7 | 65.0 | 76.6 | |
| Louisville city, Jefferson County | 779 | 422 | 318 | 32.6 | 6.2 | 15.6 | 12.9 | 9.6 | 20.3 | 18.3 | 57.5 | 37.7 | 66.8 | |
| Lovejoy city, Clayton County | 321 | 269 | 37 | 25.3 | 2.5 | 9.1 | 3.8 | 2.6 | 11.7 | 21.0 | 74.8 | 60.6 | 80.1 | |
| Ludowici city, Long County | 264 | 154 | 89 | 21.3 | 6.1 | 11.7 | 7.4 | 5.5 | 11.3 | 8.7 | 70.3 | 40.1 | 78.7 | |
| Lula city | 376 | 276 | 82 | 25.8 | 4.0 | 10.6 | 4.9 | 4.3 | 17.0 | 22.0 | 73.1 | 69.7 | 74.4 | |
| Banks County (part) | 24 | 15 | 5 | 29.6 | 9.9 | 18.5 | 6.2 | 4.9 | 11.0 | 26.8 | 71.4 | 60.0 | 76.5 | |
| Hall County (part) | 352 | 261 | 77 | 25.6 | 3.6 | 10.1 | 4.8 | 4.2 | 17.4 | 21.8 | 73.1 | 70.3 | 74.3 | |
| Lumber City city, Telfair County | 321 | 181 | 124 | 29.6 | 8.4 | 18.2 | 12.4 | 6.7 | 13.9 | 15.3 | 62.0 | 34.1 | 72.4 | |
| Lumpkin city, Stewart County | 393 | 231 | 125 | 32.2 | 4.9 | 15.1 | 9.1 | 5.5 | 18.6 | 16.6 | 56.7 | 35.9 | 65.9 | |
| Luthersville city, Meriwether County | 201 | 160 | 29 | 27.7 | 3.6 | 7.4 | 5.8 | 3.6 | 13.6 | 26.7 | 68.5 | 68.1 | 68.7 | |
| Lyerly town, Chattooga County | 123 | 88 | 33 | 25.2 | 7.4 | 14.3 | 8.2 | 4.5 | 10.5 | 15.4 | 62.0 | 36.1 | 71.0 | |
| Lyons city, Toombs County | 1 069 | 731 | 236 | 28.7 | 6.3 | 11.1 | 9.9 | 4.9 | 10.8 | 19.5 | 60.3 | 45.5 | 66.8 | |

Table 6. Disability Status: 2000—Con.

[Data based on a sample (except Tables 65-68). For information on confidentiality protection, coverage, sampling error, and nonsampling error, see Appendix G. For location of definitions, see "How to Use This Census Report"]

| State County Place | Civilian noninstitutionalized population with a disability | | | Percent of civilian noninstitutionalized population with specified disability | | | | | | | Percent employed of civilian noninstitutionalized population 21 to 64 years | | | |
|--------------------------------------|--|----------------|-------------------|---|---------|----------|--------|-----------|---|---------------------------------------|---|-------------------|---------------|--|
| | 5 years and over | 16 to 64 years | 65 years and over | 5 years and over | | | | | 16 years and over, going outside the home | 16 to 64 years, employment disability | Disability status | | | |
| | | | | Any disability | Sensory | Physical | Mental | Self-care | | | Total | With a disability | No disability | |
| PLACE—Con. | | | | | | | | | | | | | | |
| Mableton CDP, Cobb County | 5 864 | 3 961 | 1 598 | 21.4 | 3.6 | 8.4 | 5.0 | 2.3 | 10.2 | 13.0 | 77.7 | 63.5 | 81.4 | |
| McCaysville city, Fannin County | 297 | 169 | 124 | 28.9 | 8.4 | 16.8 | 6.4 | 4.0 | 9.5 | 14.9 | 67.0 | 38.9 | 79.5 | |
| McDonough city, Henry County | 1 505 | 1 069 | 348 | 20.7 | 2.7 | 9.4 | 6.2 | 4.2 | 9.6 | 12.4 | 76.1 | 54.5 | 82.5 | |
| McIntyre town, Wilkinson County | 172 | 100 | 61 | 24.2 | 4.1 | 13.2 | 4.4 | 7.3 | 14.2 | 15.2 | 61.2 | 38.2 | 68.1 | |
| Macon city | 22 468 | 14 592 | 6 763 | 25.5 | 4.1 | 11.8 | 6.5 | 4.3 | 13.2 | 15.5 | 64.6 | 45.1 | 71.3 | |
| Bibb County (part) | 22 383 | 14 539 | 6 755 | 25.5 | 4.1 | 11.8 | 6.5 | 4.3 | 13.3 | 15.5 | 64.5 | 45.1 | 71.3 | |
| Jones County (part) | 85 | 53 | 8 | 16.2 | 3.1 | 7.4 | 7.1 | - | 6.4 | 7.4 | 70.8 | 54.7 | 73.7 | |
| McRae city, Telfair County | 699 | 491 | 198 | 29.9 | 4.2 | 10.5 | 5.2 | 4.0 | 18.3 | 20.1 | 69.2 | 58.7 | 74.4 | |
| Madison city, Morgan County | 726 | 470 | 256 | 22.9 | 4.6 | 9.4 | 3.9 | 3.4 | 11.8 | 16.7 | 78.4 | 66.6 | 81.8 | |
| Manassas city, Tattnall County | 22 | 16 | 6 | 27.5 | 11.3 | 11.3 | 5.0 | 2.5 | 14.5 | 16.7 | 53.3 | 37.5 | 62.1 | |
| Manchester city | 1 114 | 705 | 349 | 28.6 | 3.9 | 13.6 | 5.9 | 4.9 | 15.8 | 17.1 | 63.8 | 47.0 | 71.6 | |
| Meriwether County (part) | 1 097 | 705 | 332 | 28.9 | 4.0 | 13.5 | 6.0 | 5.0 | 16.1 | 17.6 | 63.8 | 47.0 | 72.1 | |
| Talbot County (part) | 17 | - | 17 | 16.7 | - | 16.7 | - | - | 7.8 | - | 62.9 | (X) | 62.9 | |
| Mansfield city, Newton County | 64 | 52 | 10 | 22.2 | 4.9 | 10.1 | 6.3 | 3.1 | 10.0 | 11.6 | 70.7 | 50.0 | 76.5 | |
| Marietta city, Cobb County | 9 604 | 7 242 | 2 044 | 18.0 | 2.5 | 5.6 | 3.7 | 2.0 | 8.2 | 12.7 | 77.9 | 69.0 | 79.8 | |
| Marshallville city, Macon County | 322 | 204 | 101 | 25.7 | 3.4 | 12.1 | 5.4 | 5.7 | 13.6 | 14.4 | 59.5 | 29.9 | 69.5 | |
| Martin town | 129 | 99 | 25 | 38.3 | 9.2 | 9.8 | 6.2 | 4.2 | 12.0 | 34.3 | 82.0 | 80.9 | 83.0 | |
| Franklin County (part) | - | - | - | (X) | (X) | (X) | (X) | (X) | (X) | (X) | (X) | (X) | (X) | |
| Stephens County (part) | 129 | 99 | 25 | 38.3 | 9.2 | 9.8 | 6.2 | 4.2 | 12.0 | 34.3 | 82.0 | 80.9 | 83.0 | |
| Martinez CDP, Columbia County | 3 357 | 2 279 | 801 | 13.2 | 2.3 | 5.5 | 3.6 | 1.8 | 4.4 | 7.8 | 79.6 | 68.6 | 81.2 | |
| Maxeys town, Oglethorpe County | 34 | 20 | 14 | 16.3 | 2.4 | 9.6 | 3.4 | 3.8 | 11.6 | 8.3 | 69.0 | 35.0 | 76.0 | |
| Maysville town | 236 | 135 | 81 | 20.2 | 4.0 | 9.3 | 6.7 | 3.4 | 8.6 | 11.6 | 75.6 | 50.8 | 80.9 | |
| Banks County (part) | 103 | 64 | 32 | 16.8 | 3.4 | 7.0 | 5.5 | 2.8 | 6.6 | 10.1 | 77.0 | 55.0 | 81.1 | |
| Jackson County (part) | 133 | 71 | 49 | 24.1 | 4.7 | 11.8 | 8.0 | 4.2 | 10.8 | 13.5 | 74.0 | 46.9 | 80.7 | |
| Meansville city, Pike County | 71 | 36 | 30 | 35.0 | 6.9 | 20.2 | 8.4 | 1.5 | 16.6 | 17.3 | 59.8 | 52.8 | 63.0 | |
| Meigs city | 371 | 256 | 68 | 35.7 | 7.1 | 14.6 | 11.5 | 7.2 | 15.1 | 24.0 | 47.4 | 45.2 | 48.9 | |
| Mitchell County (part) | 4 | - | 3 | 20.0 | - | 15.0 | 10.0 | - | 5.9 | - | 60.0 | (X) | 60.0 | |
| Thomas County (part) | 367 | 256 | 65 | 36.1 | 7.3 | 14.6 | 11.5 | 7.4 | 15.3 | 24.4 | 47.2 | 45.2 | 48.6 | |
| Menlo city, Chattooga County | 139 | 67 | 72 | 30.8 | 6.4 | 19.7 | 5.3 | 5.5 | 13.4 | 15.5 | 78.8 | 52.4 | 88.7 | |
| Metter city, Candler County | 803 | 455 | 334 | 24.8 | 7.1 | 13.0 | 8.1 | 5.7 | 13.8 | 14.9 | 63.9 | 44.7 | 69.4 | |
| Midville city, Burke County | 71 | 26 | 41 | 19.3 | 5.2 | 14.1 | 14.7 | 9.5 | 16.0 | 9.1 | 52.3 | - | 60.1 | |
| Midway city, Liberty County | 241 | 150 | 68 | 24.1 | 4.1 | 10.7 | 8.6 | 5.5 | 18.0 | 17.9 | 65.6 | 73.0 | 62.4 | |
| Midway-Hardwick CDP, Baldwin County | 1 306 | 1 001 | 224 | 28.4 | 2.6 | 8.5 | 7.8 | 3.6 | 18.0 | 20.7 | 67.1 | 58.8 | 71.2 | |
| Milan town | 201 | 136 | 56 | 28.8 | 6.6 | 13.4 | 7.0 | 3.7 | 10.6 | 16.5 | 70.3 | 49.6 | 77.9 | |
| Dodge County (part) | 95 | 70 | 23 | 24.1 | 6.1 | 11.4 | 6.1 | 3.8 | 7.0 | 16.7 | 75.9 | 62.9 | 80.3 | |
| Telfair County (part) | 106 | 66 | 33 | 34.9 | 7.2 | 16.1 | 8.2 | 3.6 | 15.2 | 16.3 | 62.6 | 34.0 | 74.4 | |
| Milledgeville city, Baldwin County | 2 159 | 1 450 | 588 | 18.3 | 3.3 | 7.0 | 5.5 | 3.3 | 8.4 | 7.5 | 70.4 | 50.8 | 74.8 | |
| Millen city, Jenkins County | 873 | 443 | 387 | 27.0 | 6.8 | 13.3 | 9.4 | 6.2 | 15.4 | 15.5 | 56.0 | 27.0 | 64.5 | |
| Milner city, Lamar County | 95 | 65 | 28 | 19.3 | 3.7 | 10.4 | 5.3 | 1.6 | 12.6 | 14.5 | 77.3 | 41.1 | 85.7 | |
| Mitchell town, Glascock County | 36 | 21 | 15 | 18.4 | 7.7 | 7.1 | 4.1 | 4.6 | 15.1 | 7.4 | 72.9 | 42.9 | 78.7 | |
| Molena city, Pike County | 83 | 57 | 20 | 22.0 | 5.0 | 9.5 | 6.4 | 3.7 | 11.0 | 13.1 | 68.7 | 50.0 | 75.5 | |
| Monroe city, Walton County | 2 774 | 1 913 | 779 | 26.8 | 4.8 | 13.6 | 6.6 | 4.4 | 13.1 | 18.1 | 66.6 | 44.7 | 75.2 | |
| Montezuma city, Macon County | 1 046 | 702 | 306 | 30.6 | 6.1 | 16.2 | 6.1 | 5.3 | 13.0 | 16.3 | 58.9 | 41.9 | 67.0 | |
| Montgomery CDP, Chatham County | 570 | 405 | 154 | 14.7 | 3.4 | 6.9 | 2.1 | 1.6 | 4.3 | 8.9 | 82.9 | 75.5 | 84.1 | |
| Monticello city, Jasper County | 517 | 329 | 177 | 23.0 | 5.0 | 8.1 | 5.9 | 2.7 | 12.2 | 14.9 | 70.7 | 53.5 | 76.4 | |
| Montrose town, Laurens County | 29 | 26 | 3 | 18.0 | - | 11.2 | 2.5 | 1.2 | 10.7 | 11.1 | 68.0 | 45.8 | 75.3 | |
| Moody AFB CDP, Lowndes County | 15 | 15 | - | 2.6 | - | 1.9 | 1.9 | 1.9 | 2.9 | 4.0 | 64.9 | 100.0 | 64.4 | |
| Moreland town, Coweta County | 75 | 44 | 27 | 21.2 | 4.8 | 13.9 | 5.9 | 3.4 | 10.2 | 8.6 | 76.4 | 57.5 | 80.8 | |
| Morgan city, Calhoun County | 67 | 41 | 24 | 32.5 | 4.9 | 10.7 | 13.1 | 9.7 | 20.8 | 11.9 | 57.5 | 51.6 | 60.0 | |
| Morganton town, Fannin County | 84 | 46 | 35 | 28.3 | 4.4 | 11.1 | 8.4 | 2.4 | 13.3 | 14.4 | 74.5 | 58.1 | 79.3 | |
| Morrow city, Clayton County | 959 | 713 | 246 | 20.9 | 2.9 | 7.3 | 3.7 | 2.0 | 10.4 | 15.6 | 73.6 | 55.4 | 79.7 | |
| Morven city, Brooks County | 183 | 121 | 55 | 30.8 | 4.7 | 12.4 | 5.5 | 4.9 | 8.8 | 24.9 | 71.8 | 62.2 | 77.1 | |
| Moultrie city, Colquitt County | 3 477 | 2 193 | 1 159 | 28.1 | 6.1 | 12.7 | 8.1 | 4.9 | 14.2 | 17.6 | 68.1 | 44.8 | 77.5 | |
| Mountain City town, Rabun County | 202 | 113 | 72 | 26.4 | 4.8 | 14.4 | 5.6 | 2.2 | 13.2 | 13.3 | 73.9 | 53.2 | 80.5 | |
| Mountain Park city | 57 | 40 | 17 | 12.7 | 2.9 | 7.6 | 2.9 | 0.7 | 4.4 | 4.1 | 79.2 | 70.0 | 80.6 | |
| Cherokee County (part) | 3 | 3 | - | 50.0 | - | - | 50.0 | - | 50.0 | - | - | - | - | |
| Fulton County (part) | 54 | 37 | 17 | 12.2 | 2.9 | 7.7 | 2.3 | 0.7 | 3.7 | 4.2 | 80.8 | 75.7 | 81.5 | |
| Mountain Park CDP, Gwinnett County | 1 565 | 911 | 515 | 14.4 | 2.7 | 6.8 | 4.1 | 2.6 | 7.0 | 7.8 | 78.8 | 48.9 | 83.1 | |
| Mount Airy town, Habersham County | 128 | 77 | 39 | 24.2 | 4.7 | 9.6 | 7.2 | 1.9 | 6.0 | 14.0 | 73.4 | 64.2 | 75.6 | |
| Mount Vernon city, Montgomery County | 470 | 301 | 138 | 21.5 | 4.8 | 9.9 | 7.3 | 2.4 | 11.1 | 11.1 | 66.8 | 41.3 | 74.0 | |
| Mount Zion city, Carroll County | 231 | 173 | 41 | 18.6 | 3.2 | 8.4 | 3.4 | 2.3 | 5.8 | 12.4 | 73.8 | 63.4 | 76.7 | |
| Nahunta city, Brantley County | 257 | 161 | 67 | 30.4 | 8.6 | 17.0 | 9.7 | 6.5 | 15.4 | 16.6 | 65.7 | 35.5 | 79.4 | |
| Nashville city, Berrien County | 1 109 | 690 | 371 | 26.7 | 7.3 | 15.3 | 8.6 | 4.8 | 13.4 | 14.5 | 70.4 | 43.6 | 80.2 | |
| Nelson city | 129 | 67 | 57 | 22.8 | 8.1 | 14.5 | 3.5 | 1.9 | 7.4 | 8.1 | 72.6 | 45.9 | 77.9 | |
| Cherokee County (part) | 40 | 24 | 16 | 12.6 | 2.2 | 6.0 | 1.9 | 0.6 | 6.0 | 6.1 | 72.5 | 50.0 | 75.3 | |
| Pickens County (part) | 89 | 43 | 41 | 35.6 | 15.6 | 25.2 | 5.6 | 3.6 | 9.3 | 10.9 | 72.8 | 43.2 | 82.5 | |
| Newborn town, Newton County | 122 | 101 | 18 | 23.8 | 3.5 | 9.8 | 2.9 | 3.7 | 15.2 | 18.8 | 62.4 | 61.4 | 62.8 | |
| Newington town, Screven County | 83 | 38 | 41 | 22.0 | 5.3 | 11.6 | 4.8 | 4.2 | 8.8 | 9.5 | 72.6 | 45.7 | 78.0 | |
| Newnan city, Coweta County | 3 175 | 2 160 | 852 | 22.6 | 3.4 | 10.5 | 5.3 | 3.1 | 10.4 | 13.3 | 72.9 | 52.3 | 78.9 | |
| Newton city, Baker County | 251 | 188 | 56 | 31.3 | 5.1 | 11.8 | 10.1 | 2.4 | 21.4 | 22.1 | 52.8 | 35.6 | 62.8 | |
| Nicholls city, Coffee County | 282 | 190 | 80 | 30.8 | 8.3 | 16.8 | 10.9 | 6.6 | 14.2 | 16.7 | 58.2 | 38.8 | 67.2 | |
| Nicholson city, Jackson County | 279 | 232 | 18 | 22.8 | 4.9 | 9.9 | 6.3 | 2.4 | 9.0 | 17.0 | 65.4 | 45.2 | 73.6 | |
| Norcross city, Gwinnett County | 1 787 | 1 409 | 306 | 23.0 | 3.3 | 6.3 | 2.5 | 2.2 | 12.4 | 16.2 | 70.8 | 62.3 | 73.1 | |
| Norman Park city, Colquitt County | 188 | 129 | 57 | 24.7 | 6.3 | 15.1 | 7.8 | 3.2 | 9.0 | 14.3 | 70.5 | 42.5 | 78.8 | |
| North Atlanta CDP, DeKalb County | 7 749 | 6 617 | 974 | 21.5 | 2.2 | 5.1 | 2.7 | 2.9 | 10.2 | 16.7 | 76.6 | 68.1 | 79.0 | |
| North Decatur CDP, DeKalb County | 1 960 | 807 | 1 113 | 13.9 | 3.8 | 7.9 | 4.3 | 2.5 | 6.8 | 4.9 | 82.1 | 75.2 | 82.7 | |

Table 6. Disability Status: 2000—Con.

[Data based on a sample (except Tables 65-68). For information on confidentiality protection, coverage, sampling error, and nonsampling error, see Appendix G. For location of definitions, see "How to Use This Census Report"]

| State County Place | Civilian noninstitutionalized population with a disability | | | Percent of civilian noninstitutionalized population with specified disability | | | | | | | Percent employed of civilian noninstitutionalized population 21 to 64 years | | |
|---|---|-------------------|----------------------|--|---------|----------|--------|---------------|---|--|---|----------------------|------------------|
| | 5 years and over | 16 to 64 years | 65 years and over | 5 years and over | | | | | 16 years and over, going outside the home | 16 to 64 years, employment disability | Disability status | | |
| | | | | Any disability | Sensory | Physical | Mental | Self- care | | | Total | With a disability | No disability |
| PLACE—Con. | | | | | | | | | | | | | |
| North Druid Hills CDP, DeKalb County | 2 631 | 1 136 | 1 441 | 14.7 | 3.8 | 6.9 | 4.5 | 2.2 | 7.4 | 4.2 | 82.6 | 72.3 | 83.6 |
| North High Shoals town, Oconee County | 57 | 38 | 12 | 13.9 | 2.4 | 3.9 | 2.7 | 0.5 | 9.0 | 8.2 | 78.8 | 60.0 | 82.1 |
| Norwood city, Warren County | 80 | 56 | 23 | 26.7 | 2.7 | 9.7 | 8.3 | 6.3 | 17.8 | 19.9 | 57.9 | 32.0 | 69.7 |
| Nunez town, Emanuel County | 60 | 52 | 6 | 37.7 | 8.2 | 12.6 | 7.5 | 4.4 | 9.9 | 36.8 | 56.5 | 52.0 | 60.3 |
| Oak Park town, Emanuel County | 77 | 65 | 12 | 23.8 | 5.0 | 15.8 | 2.5 | 4.0 | 6.0 | 17.7 | 66.5 | 38.3 | 77.4 |
| Oakwood city, Hall County | 462 | 399 | 63 | 18.8 | 2.2 | 5.6 | 2.7 | 2.3 | 13.3 | 15.6 | 72.7 | 72.3 | 72.8 |
| Ochlocknee town, Thomas County | 141 | 74 | 56 | 23.1 | 7.0 | 11.8 | 9.5 | 2.9 | 8.6 | 9.3 | 64.7 | 49.3 | 69.1 |
| Ocilla city, Irwin County | 728 | 371 | 297 | 27.0 | 7.4 | 13.4 | 7.5 | 6.3 | 13.8 | 13.1 | 61.7 | 43.4 | 67.2 |
| Oconee city, Washington County | 104 | 67 | 37 | 38.4 | 12.9 | 16.2 | 18.5 | 15.1 | 20.6 | 23.5 | 56.9 | 24.6 | 76.1 |
| Odum town, Wayne County | 76 | 39 | 35 | 19.8 | 6.0 | 9.7 | 4.7 | 3.4 | 7.8 | 12.1 | 77.6 | 57.6 | 81.0 |
| Offerman city, Pierce County | 103 | 58 | 35 | 28.4 | 6.6 | 16.8 | 10.5 | 6.6 | 11.3 | 13.4 | 62.3 | 54.7 | 64.8 |
| Oglethorpe city, Macon County | 339 | 232 | 79 | 31.8 | 6.9 | 14.9 | 9.7 | 4.3 | 17.0 | 19.3 | 59.8 | 42.1 | 69.2 |
| Oliver city, Screven County | 68 | 42 | 19 | 30.2 | 5.8 | 17.8 | 4.4 | 4.9 | 9.0 | 19.5 | 62.5 | 52.5 | 67.0 |
| Omega city | 328 | 173 | 128 | 27.4 | 5.4 | 14.2 | 8.2 | 5.1 | 11.8 | 14.7 | 65.0 | 52.5 | 68.7 |
| Colquitt County (part) | - | - | - | (X) | (X) | (X) | (X) | (X) | (X) | (X) | (X) | (X) | (X) |
| Tift County (part) | 328 | 173 | 128 | 27.4 | 5.4 | 14.2 | 8.2 | 5.1 | 11.8 | 14.7 | 65.0 | 52.5 | 68.7 |
| Orchard Hill town, Spalding County | 104 | 93 | 9 | 56.8 | 7.1 | 10.9 | 3.3 | 3.3 | 33.1 | 52.3 | 71.3 | 71.9 | 70.6 |
| Oxford city, Newton County | 394 | 317 | 60 | 22.5 | 3.9 | 8.6 | 9.1 | 3.5 | 8.3 | 13.2 | 69.3 | 52.1 | 75.1 |
| Palmetto city | 627 | 531 | 72 | 21.7 | 3.9 | 7.2 | 5.9 | 0.3 | 8.9 | 18.2 | 67.5 | 44.2 | 75.4 |
| Coweta County (part) | 19 | 19 | - | 5.9 | - | 3.1 | - | - | - | 7.7 | 68.6 | 47.4 | 70.6 |
| Fulton County (part) | 608 | 512 | 72 | 23.7 | 4.4 | 7.7 | 6.6 | 0.4 | 10.0 | 19.6 | 67.4 | 44.0 | 76.2 |
| Panthersville CDP, DeKalb County | 2 076 | 1 806 | 189 | 19.6 | 2.0 | 5.9 | 2.5 | 1.3 | 11.1 | 14.3 | 75.1 | 62.4 | 79.0 |
| Parrott town, Terrell County | 77 | 42 | 35 | 44.5 | 7.5 | 12.1 | 6.9 | 5.2 | 19.3 | 27.0 | 65.0 | 71.4 | 60.7 |
| Patterson city, Pierce County | 166 | 103 | 55 | 28.2 | 7.0 | 13.4 | 8.3 | 5.8 | 13.6 | 16.8 | 67.4 | 35.6 | 79.1 |
| Pavo city | 202 | 110 | 88 | 31.2 | 8.2 | 18.9 | 9.0 | 5.6 | 13.8 | 17.3 | 63.8 | 42.7 | 73.1 |
| Brooks County (part) | 76 | 34 | 42 | 28.1 | 5.2 | 17.0 | 5.9 | 3.0 | 12.7 | 15.1 | 62.9 | 44.1 | 69.4 |
| Thomas County (part) | 126 | 76 | 46 | 33.4 | 10.3 | 20.2 | 11.1 | 7.4 | 14.5 | 18.7 | 64.3 | 42.1 | 75.5 |
| Payne city, Bibb County | 48 | 14 | 32 | 28.2 | 10.0 | 20.0 | 14.1 | 3.5 | 10.3 | 5.7 | 66.0 | - | 75.6 |
| Peachtree City city, Fayette County | 3 077 | 2 020 | 840 | 10.4 | 1.5 | 4.1 | 2.8 | 1.5 | 3.6 | 6.5 | 78.1 | 69.8 | 78.9 |
| Pearson city, Atkinson County | 345 | 248 | 83 | 21.5 | 4.3 | 11.6 | 5.3 | 3.5 | 13.2 | 13.5 | 65.4 | 36.6 | 73.8 |
| Pelham city, Mitchell County | 942 | 689 | 237 | 25.5 | 5.5 | 10.8 | 5.8 | 3.7 | 16.2 | 15.5 | 63.2 | 51.3 | 68.3 |
| Pembroke city, Bryan County | 472 | 322 | 119 | 22.3 | 4.0 | 12.1 | 8.3 | 3.9 | 10.8 | 11.6 | 66.8 | 34.5 | 77.5 |
| Pendergrass city, Jackson County | 119 | 75 | 31 | 26.9 | 9.0 | 18.8 | 8.8 | 8.4 | 13.5 | 14.4 | 59.1 | 22.5 | 73.1 |
| Perry city | 2 293 | 1 474 | 617 | 26.4 | 5.2 | 11.9 | 7.5 | 3.9 | 14.1 | 15.7 | 71.1 | 47.6 | 79.2 |
| Houston County (part) | 2 293 | 1 474 | 617 | 26.4 | 5.2 | 11.9 | 7.5 | 3.9 | 14.1 | 15.7 | 71.1 | 47.6 | 79.2 |
| Peach County (part) | - | - | - | (X) | (X) | (X) | (X) | (X) | (X) | (X) | (X) | (X) | (X) |
| Phillipsburg CDP, Tift County | 297 | 194 | 66 | 29.1 | 3.6 | 15.9 | 11.4 | 3.4 | 15.3 | 20.5 | 57.2 | 34.2 | 69.3 |
| Pinehurst city, Dooly County | 108 | 62 | 45 | 33.9 | 7.8 | 21.3 | 12.9 | 9.4 | 14.5 | 14.9 | 67.0 | 32.8 | 83.1 |
| Pine Lake city, DeKalb County | 89 | 66 | 18 | 16.9 | 2.1 | 7.2 | 5.3 | 1.5 | 4.0 | 7.3 | 81.3 | 75.4 | 82.3 |
| Pine Mountain town | 221 | 104 | 107 | 21.3 | 6.6 | 11.8 | 8.3 | 4.3 | 10.3 | 10.9 | 70.9 | 43.2 | 76.5 |
| Harris County (part) | 211 | 102 | 99 | 20.8 | 6.2 | 11.4 | 8.2 | 4.4 | 10.5 | 11.1 | 70.3 | 41.9 | 76.1 |
| Meriwether County (part) | 10 | 2 | 8 | 40.0 | 20.0 | 32.0 | 12.0 | - | - | - | 92.9 | 100.0 | 91.7 |
| Pineview town, Wilcox County | 113 | 61 | 38 | 28.3 | 2.8 | 14.0 | 7.5 | 6.8 | 15.4 | 12.3 | 62.7 | 52.8 | 66.2 |
| Pitts city, Wilcox County | 60 | 37 | 20 | 21.6 | 4.7 | 13.3 | 5.0 | 4.7 | 10.1 | 16.4 | 51.3 | 24.3 | 59.7 |
| Plains city, Sumter County | 86 | 60 | 26 | 18.8 | 2.6 | 9.8 | 4.1 | 3.5 | 10.6 | 13.8 | 60.9 | 37.5 | 67.1 |
| Plainville city, Gordon County | 90 | 71 | 12 | 35.9 | 1.2 | 10.4 | 8.4 | 3.2 | 8.1 | 27.4 | 68.9 | 48.5 | 82.7 |
| Pooler city, Chatham County | 1 060 | 732 | 223 | 18.5 | 3.4 | 7.6 | 4.7 | 2.2 | 6.9 | 11.3 | 77.5 | 60.7 | 81.3 |
| Portal town, Bulloch County | 131 | 81 | 40 | 24.2 | 5.7 | 13.1 | 7.2 | 3.7 | 10.6 | 12.6 | 64.3 | 58.8 | 66.4 |
| Porterdale town, Newton County | 316 | 216 | 93 | 28.9 | 5.5 | 14.4 | 8.0 | 5.9 | 11.4 | 21.3 | 55.6 | 39.2 | 63.2 |
| Port Wentworth city, Chatham County | 764 | 501 | 253 | 26.2 | 5.7 | 11.5 | 5.8 | 2.7 | 7.4 | 15.1 | 78.6 | 68.9 | 81.9 |
| Poulan city, Worth County | 222 | 149 | 69 | 24.4 | 4.7 | 13.0 | 4.1 | 3.4 | 10.1 | 12.1 | 69.6 | 46.0 | 78.2 |
| Powder Springs city, Cobb County | 1 872 | 1 454 | 237 | 16.0 | 2.0 | 4.8 | 3.9 | 1.6 | 10.3 | 13.3 | 80.7 | 68.3 | 83.5 |
| Preston town, Webster County | 88 | 58 | 28 | 19.0 | 2.6 | 6.9 | 2.6 | 1.3 | 10.7 | 14.6 | 70.6 | 58.6 | 73.7 |
| Pulaski town, Candler County | 69 | 32 | 35 | 36.9 | 7.5 | 17.1 | 7.5 | 6.4 | 21.3 | 20.2 | 76.6 | 93.8 | 69.3 |
| Putney CDP, Dougherty County | 712 | 521 | 185 | 24.9 | 3.7 | 11.2 | 6.6 | 2.3 | 9.7 | 14.9 | 68.2 | 52.2 | 73.8 |
| Quitman city, Brooks County | 1 162 | 787 | 363 | 27.3 | 4.3 | 12.7 | 5.7 | 3.5 | 13.0 | 20.2 | 63.0 | 46.7 | 71.1 |
| Ranger town, Gordon County | 31 | 17 | 12 | 34.1 | 12.1 | 24.2 | 14.3 | 4.4 | 20.0 | 12.5 | 54.2 | 23.5 | 66.7 |
| Raoul CDP, Habersham County | 200 | 165 | 33 | 28.7 | 3.7 | 7.0 | 3.0 | 1.7 | 9.2 | 25.7 | 65.8 | 58.9 | 69.3 |
| Ray City city, Berrien County | 150 | 96 | 43 | 23.7 | 8.5 | 13.4 | 7.4 | 2.4 | 7.2 | 9.2 | 62.1 | 35.2 | 69.9 |
| Rayle town, Wilkes County | 38 | 16 | 22 | 35.5 | 11.2 | 14.0 | 15.0 | 8.4 | 12.8 | 21.0 | 69.4 | 43.8 | 78.3 |
| Rebecca city, Turner County | 42 | 26 | 12 | 19.4 | 6.9 | 12.0 | 6.9 | 1.9 | 5.7 | 5.6 | 68.7 | 76.0 | 67.0 |
| Redan CDP, DeKalb County | 4 640 | 3 867 | 484 | 14.9 | 1.5 | 3.3 | 2.8 | 1.4 | 8.2 | 11.6 | 78.9 | 62.7 | 82.1 |
| Reed Creek CDP, Hart County | 394 | 256 | 100 | 19.0 | 3.0 | 10.3 | 8.4 | 1.8 | 4.1 | 15.0 | 68.1 | 42.6 | 75.0 |
| Register town, Bulloch County | 43 | 22 | 16 | 32.6 | 3.8 | 13.6 | 9.1 | 3.8 | 13.2 | 14.5 | 55.1 | 52.4 | 56.1 |
| Reidsville city, Tattnall County | 602 | 318 | 178 | 29.5 | 7.5 | 14.8 | 11.1 | 5.8 | 14.0 | 17.1 | 69.2 | 50.2 | 76.1 |
| Remerton city, Lowndes County | 91 | 77 | 4 | 11.2 | 2.5 | 2.0 | 3.7 | 0.4 | 4.1 | 5.1 | 76.2 | 66.7 | 77.2 |
| Rentz town, Laurens County | 72 | 23 | 46 | 22.8 | 5.1 | 18.7 | 7.3 | 4.4 | 8.3 | 11.8 | 75.6 | 30.4 | 83.2 |
| Resaca city, Gordon County | 211 | 159 | 44 | 29.8 | 3.4 | 8.2 | 5.8 | 2.1 | 22.7 | 22.8 | 73.9 | 65.5 | 77.9 |
| Rest Haven town | 40 | 19 | 7 | 33.9 | 2.5 | 22.9 | 6.8 | 10.2 | 8.9 | 18.4 | 84.8 | 72.2 | 89.6 |
| Gwinnett County (part) | 30 | 14 | 2 | 32.3 | - | 18.3 | 5.4 | 12.9 | 4.5 | 24.1 | 86.3 | 84.6 | 86.8 |
| Hall County (part) | 10 | 5 | 5 | 40.0 | 12.0 | 40.0 | 12.0 | - | 21.7 | - | 80.0 | 40.0 | 100.0 |
| Reynolds town, Taylor County | 252 | 169 | 80 | 26.1 | 5.4 | 15.8 | 5.9 | 4.8 | 14.7 | 14.6 | 59.5 | 37.0 | 68.3 |
| Rhine town, Dodge County | 120 | 69 | 48 | 30.2 | 12.1 | 18.9 | 12.8 | 8.3 | 13.3 | 21.3 | 68.0 | 40.9 | 79.2 |
| Riceboro city, Liberty County | 172 | 115 | 50 | 24.1 | 5.5 | 12.3 | 7.4 | 3.9 | 13.0 | 11.5 | 65.7 | 41.6 | 74.5 |
| Richland city, Stewart County | 428 | 307 | 113 | 30.0 | 4.9 | 12.7 | 8.0 | 5.1 | 14.8 | 18.6 | 65.6 | 51.4 | 73.1 |
| Richmond Hill city, Bryan County | 779 | 497 | 203 | 12.9 | 2.0 | 5.6 | 3.1 | 1.0 | 5.6 | 7.5 | 81.1 | 62.4 | 83.8 |
| Riddleville town, Washington County | 28 | 20 | 7 | 17.5 | 3.8 | 8.8 | 11.3 | 3.8 | 3.8 | 9.0 | 73.9 | 43.8 | 80.3 |
| Rincon city, Effingham County | 779 | 452 | 223 | 21.4 | 3.6 | 10.7 | 7.1 | 2.8 | 6.8 | 13.0 | 78.3 | 66.5 | 80.9 |

Table 6. Disability Status: 2000—Con.

[Data based on a sample (except Tables 65-68). For information on confidentiality protection, coverage, sampling error, and nonsampling error, see Appendix G. For location of definitions, see "How to Use This Census Report"]

| State County Place | Civilian noninstitutionalized population with a disability | | | Percent of civilian noninstitutionalized population with specified disability | | | | | | | Percent employed of civilian noninstitutionalized population 21 to 64 years | | | |
|--------------------------------------|--|----------------|-------------------|---|---------|----------|--------|-----------|---|---------------------------------------|---|-------------------|---------------|--|
| | 5 years and over | 16 to 64 years | 65 years and over | 5 years and over | | | | | 16 years and over, going outside the home | 16 to 64 years, employment disability | Disability status | | | |
| | | | | Any disability | Sensory | Physical | Mental | Self-care | | | Total | With a disability | No disability | |
| PLACE—Con. | | | | | | | | | | | | | | |
| Ringgold city, Catoosa County | 480 | 243 | 204 | 23.1 | 5.1 | 12.6 | 3.7 | 2.1 | 8.3 | 13.2 | 77.1 | 68.2 | 79.2 | |
| Riverdale city, Clayton County | 2 147 | 1 732 | 277 | 19.5 | 2.7 | 6.0 | 4.3 | 1.5 | 10.8 | 14.7 | 73.5 | 54.4 | 78.9 | |
| Riverside town, Colquitt County | 10 | 7 | 3 | 17.9 | 5.4 | 8.9 | 3.6 | 3.6 | - | 8.6 | 70.6 | 57.1 | 74.1 | |
| Roberta city, Crawford County | 156 | 89 | 58 | 24.6 | 3.2 | 11.4 | 5.7 | 3.6 | 15.2 | 12.7 | 60.9 | 39.1 | 68.2 | |
| Robins AFB CDP, Houston County | 85 | 51 | - | 5.4 | 0.3 | 1.1 | 2.1 | 0.4 | 3.0 | 4.5 | 55.9 | 61.7 | 55.6 | |
| Rochelle city, Wilcox County | 364 | 231 | 109 | 27.9 | 7.0 | 13.3 | 6.4 | 3.7 | 14.6 | 17.2 | 57.3 | 33.6 | 66.9 | |
| Rockmart city, Polk County | 1 117 | 686 | 424 | 31.9 | 8.0 | 16.4 | 7.9 | 4.8 | 18.3 | 23.4 | 65.9 | 51.6 | 72.5 | |
| Rocky Ford town, Screven County | 60 | 35 | 25 | 35.5 | 5.9 | 12.4 | 8.9 | 3.6 | 24.7 | 20.4 | 51.0 | 40.6 | 56.3 | |
| Rome city, Floyd County | 8 346 | 5 392 | 2 552 | 26.6 | 4.8 | 12.6 | 7.8 | 4.4 | 12.7 | 16.5 | 68.8 | 50.0 | 75.7 | |
| Roopville town, Carroll County | 61 | 37 | 20 | 32.1 | 11.1 | 27.4 | 7.4 | 8.9 | 6.2 | 12.2 | 60.7 | 35.3 | 72.6 | |
| Rossville city, Walker County | 919 | 564 | 338 | 29.9 | 9.5 | 17.2 | 6.9 | 4.4 | 13.0 | 15.1 | 69.3 | 42.9 | 80.3 | |
| Roswell city, Fulton County | 9 289 | 6 348 | 2 292 | 12.5 | 2.3 | 4.1 | 3.1 | 1.5 | 5.1 | 7.8 | 79.9 | 74.5 | 80.5 | |
| Royston city | 647 | 290 | 332 | 29.8 | 6.7 | 20.3 | 8.7 | 6.3 | 13.4 | 13.6 | 71.1 | 45.7 | 79.7 | |
| Franklin County (part) | 490 | 191 | 287 | 30.9 | 6.9 | 21.0 | 8.6 | 6.9 | 14.8 | 13.0 | 69.4 | 45.3 | 76.8 | |
| Hart County (part) | 157 | 99 | 45 | 26.8 | 6.1 | 18.4 | 9.0 | 4.8 | 9.3 | 14.8 | 75.0 | 46.5 | 87.1 | |
| Madison County (part) | - | - | - | (X) | (X) | (X) | (X) | (X) | (X) | (X) | (X) | (X) | (X) | |
| Rutledge city, Morgan County | 149 | 98 | 47 | 22.7 | 5.2 | 13.1 | 5.5 | 4.7 | 8.6 | 14.8 | 73.2 | 52.7 | 79.7 | |
| St. Marys city, Camden County | 1 820 | 1 306 | 302 | 16.9 | 2.6 | 6.7 | 5.0 | 1.8 | 6.4 | 11.6 | 73.0 | 64.9 | 74.7 | |
| St. Simons CDP, Glynn County | 1 955 | 853 | 1 029 | 15.2 | 4.5 | 7.5 | 4.4 | 2.9 | 6.4 | 7.6 | 80.2 | 65.5 | 81.9 | |
| Sale City town, Mitchell County | 73 | 45 | 23 | 24.0 | 5.3 | 9.5 | 4.3 | 3.3 | 12.4 | 18.8 | 79.0 | 79.1 | 79.0 | |
| Salem CDP, Upson County | 91 | 79 | 12 | 23.3 | 1.6 | 12.0 | 1.6 | 3.2 | 10.6 | 17.1 | 66.5 | 47.9 | 75.0 | |
| Sandersville city, Washington County | 1 496 | 1 067 | 395 | 26.4 | 5.0 | 11.4 | 6.3 | 3.7 | 14.2 | 18.0 | 65.2 | 45.1 | 74.0 | |
| Sandy Springs CDP, Fulton County | 10 505 | 7 137 | 3 039 | 13.0 | 2.1 | 4.5 | 2.6 | 1.6 | 4.9 | 8.1 | 81.3 | 74.6 | 82.1 | |
| Santa Claus city, Toombs County | 30 | 24 | 6 | 21.3 | 7.1 | 14.2 | 5.7 | 4.3 | 11.2 | 11.5 | 65.3 | 34.8 | 75.0 | |
| Sardis town, Burke County | 295 | 197 | 90 | 20.8 | 5.0 | 10.7 | 3.9 | 3.8 | 17.3 | 20.6 | 60.2 | 40.1 | 69.7 | |
| Sasser town, Terrell County | 99 | 59 | 39 | 26.3 | 9.6 | 16.0 | 3.5 | 6.1 | 14.1 | 16.3 | 63.5 | 23.5 | 76.4 | |
| Savannah city, Chatham County | 29 280 | 19 569 | 8 514 | 24.9 | 4.3 | 10.0 | 6.0 | 3.5 | 12.8 | 16.2 | 68.2 | 56.5 | 72.3 | |
| Scotland city | 85 | 67 | 13 | 28.1 | 4.3 | 14.2 | 4.6 | 3.6 | 7.7 | 23.4 | 60.1 | 63.3 | 58.3 | |
| Telfair County (part) | 73 | 64 | 4 | 26.6 | 4.0 | 14.2 | 5.1 | 4.0 | 5.2 | 24.4 | 58.3 | 64.9 | 54.5 | |
| Wheeler County (part) | 12 | 3 | 9 | 41.4 | 6.9 | 13.8 | - | - | 26.9 | 8.3 | 83.3 | 33.3 | 100.0 | |
| Scottdale CDP, DeKalb County | 1 622 | 1 129 | 412 | 18.0 | 2.9 | 9.3 | 4.7 | 3.6 | 8.9 | 9.5 | 69.5 | 47.4 | 74.2 | |
| Screven city, Wayne County | 234 | 137 | 81 | 36.1 | 9.9 | 20.2 | 10.6 | 6.2 | 17.7 | 17.9 | 64.2 | 41.6 | 75.6 | |
| Senoia city, Coweta County | 244 | 166 | 75 | 15.5 | 3.2 | 6.2 | 3.9 | 2.0 | 9.1 | 9.5 | 75.3 | 63.8 | 77.5 | |
| Shady Dale town, Jasper County | 43 | 35 | 5 | 18.9 | 6.6 | 6.6 | 3.5 | 0.9 | 6.2 | 20.7 | 62.1 | 45.7 | 68.5 | |
| Shannon CDP, Floyd County | 453 | 300 | 140 | 27.4 | 9.8 | 9.6 | 5.5 | 1.4 | 6.8 | 11.1 | 80.5 | 69.1 | 85.1 | |
| Sharon city, Taliaferro County | 47 | 35 | 10 | 43.9 | 6.5 | 17.8 | 10.3 | 5.6 | 38.0 | 18.7 | 47.7 | 33.3 | 57.9 | |
| Sharpsburg town, Coweta County | 57 | 48 | 9 | 20.6 | 4.0 | 11.9 | 2.9 | - | 6.8 | 12.9 | 83.7 | 57.8 | 91.7 | |
| Shellman city, Randolph County | 232 | 159 | 66 | 21.3 | 4.2 | 11.7 | 5.5 | 5.6 | 11.7 | 13.3 | 60.0 | 36.7 | 68.0 | |
| Shiloh city, Harris County | 73 | 45 | 22 | 17.8 | 4.4 | 5.6 | 3.9 | 2.0 | 3.7 | 10.1 | 70.3 | 20.0 | 82.0 | |
| Siloam town, Greene County | 115 | 69 | 46 | 38.7 | 5.7 | 20.5 | 9.1 | 2.0 | 10.8 | 21.4 | 58.4 | 47.8 | 65.1 | |
| Skidaway Island CDP, Chatham County | 762 | 301 | 437 | 11.1 | 2.8 | 4.9 | 3.2 | 1.1 | 3.8 | 4.7 | 51.1 | 60.4 | 50.3 | |
| Sky Valley city, Rabun County | 39 | 19 | 17 | 17.3 | 5.3 | 5.3 | 4.0 | - | 9.5 | 11.1 | 44.2 | 16.7 | 50.6 | |
| Smithville city, Lee County | 186 | 130 | 46 | 28.0 | 3.0 | 12.9 | 6.6 | 5.3 | 13.6 | 19.4 | 59.4 | 58.1 | 59.9 | |
| Smyrna city, Cobb County | 7 003 | 5 090 | 1 567 | 18.4 | 2.6 | 6.0 | 3.9 | 2.2 | 8.1 | 12.1 | 78.9 | 68.6 | 81.0 | |
| Snellville city, Gwinnett County | 2 083 | 1 167 | 745 | 14.9 | 3.2 | 7.0 | 3.2 | 2.1 | 5.5 | 8.2 | 82.1 | 74.5 | 83.2 | |
| Social Circle city | 730 | 508 | 190 | 24.9 | 4.8 | 11.1 | 5.7 | 2.7 | 13.3 | 13.8 | 67.2 | 45.5 | 74.6 | |
| Newton County (part) | - | - | - | (X) | (X) | (X) | (X) | (X) | (X) | (X) | (X) | (X) | (X) | |
| Walton County (part) | 730 | 508 | 190 | 24.9 | 4.8 | 11.1 | 5.7 | 2.7 | 13.3 | 13.8 | 67.2 | 45.5 | 74.6 | |
| Soperton city, Treutlen County | 674 | 428 | 222 | 27.0 | 6.5 | 12.8 | 5.7 | 3.8 | 14.5 | 15.6 | 59.2 | 45.5 | 65.0 | |
| Sparks town, Cook County | 395 | 248 | 121 | 24.8 | 4.2 | 12.3 | 6.6 | 2.6 | 10.2 | 17.0 | 69.8 | 51.1 | 76.2 | |
| Sparta city, Hancock County | 466 | 270 | 191 | 34.8 | 6.9 | 16.8 | 8.0 | 7.6 | 20.5 | 18.0 | 58.9 | 51.2 | 62.9 | |
| Springfield city, Effingham County | 280 | 144 | 105 | 21.7 | 5.3 | 10.4 | 7.8 | 2.8 | 9.0 | 10.9 | 75.2 | 54.9 | 79.5 | |
| Stapleton city, Jefferson County | 59 | 38 | 20 | 27.1 | 4.1 | 5.5 | 4.1 | 2.8 | 23.5 | 18.1 | 56.3 | 36.1 | 63.0 | |
| Statesboro city, Bulloch County | 3 672 | 2 589 | 959 | 16.9 | 2.8 | 6.2 | 4.4 | 2.5 | 7.8 | 9.2 | 61.7 | 52.5 | 63.8 | |
| Statham city, Barrow County | 454 | 269 | 160 | 24.2 | 6.3 | 12.6 | 7.7 | 4.6 | 13.1 | 12.1 | 76.9 | 50.2 | 83.9 | |
| Stillmore town, Emanuel County | 151 | 98 | 42 | 21.5 | 5.7 | 10.7 | 8.7 | 3.0 | 10.5 | 9.6 | 71.8 | 49.4 | 78.0 | |
| Stockbridge city, Henry County | 1 556 | 1 182 | 300 | 18.0 | 3.6 | 8.4 | 4.6 | 2.9 | 7.2 | 11.6 | 74.7 | 56.1 | 78.9 | |
| Stone Mountain city, DeKalb County | 1 276 | 960 | 251 | 20.5 | 2.8 | 7.2 | 4.7 | 1.9 | 10.0 | 13.2 | 78.4 | 62.2 | 82.6 | |
| Sugar Hill city, Gwinnett County | 1 511 | 1 012 | 344 | 14.8 | 1.9 | 6.1 | 3.5 | 2.4 | 7.0 | 9.4 | 80.5 | 66.3 | 82.8 | |
| Summertown town, Emanuel County | 31 | 13 | 14 | 23.1 | 6.0 | 15.7 | 10.4 | 6.0 | 16.3 | 10.1 | 73.8 | 53.8 | 78.8 | |
| Summerville city, Chattooga County | 1 091 | 706 | 359 | 27.2 | 6.4 | 13.4 | 7.2 | 5.6 | 11.0 | 17.6 | 67.1 | 52.9 | 73.0 | |
| Sumner town, Worth County | 70 | 44 | 26 | 24.8 | 9.6 | 14.5 | 4.3 | 1.8 | 11.5 | 11.3 | 66.1 | 55.6 | 69.0 | |
| Sunny Side city, Spalding County | 23 | 17 | 6 | 19.3 | - | 10.1 | 3.4 | 3.4 | 12.0 | 17.6 | 67.6 | 52.9 | 72.5 | |
| Sunnyside CDP, Ware County | 419 | 273 | 115 | 34.9 | 6.7 | 19.5 | 8.5 | 4.7 | 12.6 | 24.0 | 71.0 | 55.1 | 81.6 | |
| Sunset Village CDP, Upson County | 207 | 153 | 48 | 23.1 | 2.0 | 12.2 | 4.6 | 2.0 | 3.9 | 14.1 | 78.9 | 66.0 | 83.8 | |
| Surrency town, Appling County | 54 | 18 | 36 | 21.0 | 6.6 | 16.7 | 3.9 | 6.6 | 12.0 | 9.4 | 66.0 | 55.6 | 67.4 | |
| Suwanee city, Gwinnett County | 1 029 | 740 | 152 | 12.3 | 2.2 | 3.8 | 3.4 | 1.6 | 6.6 | 8.1 | 78.2 | 65.4 | 79.9 | |
| Swainsboro city, Emanuel County | 1 612 | 975 | 547 | 25.8 | 6.3 | 11.9 | 7.9 | 3.3 | 13.3 | 16.4 | 64.3 | 45.8 | 70.3 | |
| Sycamore city, Turner County | 125 | 90 | 31 | 26.5 | 4.0 | 10.2 | 4.0 | 2.3 | 6.3 | 24.3 | 79.7 | 81.2 | 78.8 | |
| Sylvania city, Screven County | 943 | 469 | 446 | 38.1 | 9.1 | 14.8 | 12.9 | 6.1 | 25.9 | 24.4 | 68.4 | 51.1 | 76.6 | |
| Sylvester city, Worth County | 1 496 | 744 | 650 | 27.3 | 5.7 | 11.7 | 8.8 | 3.9 | 13.8 | 16.9 | 70.3 | 52.5 | 76.1 | |
| Talbotton city, Talbot County | 276 | 187 | 80 | 30.1 | 6.2 | 14.1 | 7.8 | 3.1 | 16.0 | 20.6 | 52.8 | 52.0 | 53.2 | |
| Talking Rock town, Pickens County | 21 | 13 | 8 | 42.0 | 14.0 | 16.0 | - | 8.0 | 8.9 | 48.1 | 75.0 | 70.0 | 78.6 | |
| Tallapoosa city, Haralson County | 640 | 346 | 294 | 24.4 | 5.0 | 16.3 | 6.7 | 3.8 | 11.4 | 14.5 | 71.2 | 32.6 | 82.1 | |
| Tallulah Falls town | 45 | 25 | 18 | 27.4 | 8.5 | 17.1 | 9.1 | 2.4 | 9.9 | 9.2 | 72.2 | 80.0 | 70.0 | |
| Habersham County (part) | 16 | 7 | 7 | 22.9 | 5.7 | 20.0 | 10.0 | - | 6.7 | - | 77.8 | 100.0 | 73.7 | |
| Rabun County (part) | 29 | 18 | 11 | 30.9 | 10.6 | 14.9 | 8.5 | 4.3 | 12.0 | 15.1 | 68.6 | 72.2 | 67.3 | |
| Talmo town, Jackson County | 114 | 78 | 22 | 26.3 | 2.5 | 12.0 | 3.5 | 2.8 | 10.5 | 21.5 | 63.6 | 52.6 | 68.6 | |
| Tarrytown village, Montgomery County | 31 | 25 | 6 | 30.4 | 2.9 | 19.6 | 5.9 | 3.9 | 15.8 | 14.3 | 54.2 | 52.0 | 55.9 | |

Table 6. Disability Status: 2000—Con.

[Data based on a sample (except Tables 65-68). For information on confidentiality protection, coverage, sampling error, and nonsampling error, see Appendix G. For location of definitions, see "How to Use This Census Report"]

| State County Place | Civilian noninstitutionalized population with a disability | | | Percent of civilian noninstitutionalized population with specified disability | | | | | | | Percent employed of civilian noninstitutionalized population 21 to 64 years | | | |
|---|--|----------------|-------------------|---|---------|----------|--------|-----------|---|---------------------------------------|---|-------------------|---------------|--|
| | 5 years and over | 16 to 64 years | 65 years and over | 5 years and over | | | | | 16 years and over, going outside the home | 16 to 64 years, employment disability | Disability status | | | |
| | | | | Any disability | Sensory | Physical | Mental | Self-care | | | Total | With a disability | No disability | |
| PLACE—Con. | | | | | | | | | | | | | | |
| Taylorsville town | 40 | 19 | 21 | 18.0 | 6.8 | 12.2 | 5.0 | 2.7 | 4.5 | 9.1 | 69.2 | 36.8 | 73.7 | |
| Bartow County (part) | 35 | 14 | 21 | 18.7 | 8.0 | 13.4 | 5.9 | 3.2 | 5.5 | 9.0 | 66.4 | 35.7 | 70.3 | |
| Polk County (part) | 5 | 5 | - | 14.3 | - | 5.7 | - | - | - | 9.7 | 80.6 | 40.0 | 88.5 | |
| Temple city | 530 | 353 | 144 | 24.1 | 3.7 | 11.1 | 6.7 | 4.6 | 11.2 | 14.5 | 72.8 | 57.9 | 77.2 | |
| Carroll County (part) | 530 | 353 | 144 | 24.1 | 3.7 | 11.1 | 6.7 | 4.6 | 11.2 | 14.5 | 72.8 | 57.9 | 77.2 | |
| Haralson County (part) | - | - | - | (X) | (X) | (X) | (X) | (X) | (X) | (X) | (X) | (X) | (X) | |
| Tennille city, Washington County | 426 | 234 | 187 | 28.9 | 7.1 | 15.7 | 7.9 | 6.2 | 16.3 | 13.1 | 62.8 | 44.0 | 70.8 | |
| Thomaston city, Upson County | 2 257 | 1 301 | 804 | 26.4 | 6.2 | 13.8 | 7.8 | 4.2 | 12.2 | 13.2 | 66.2 | 42.9 | 74.3 | |
| Thomasville city, Thomas County | 4 539 | 2 949 | 1 424 | 28.0 | 4.7 | 12.5 | 6.3 | 3.5 | 14.3 | 18.8 | 68.9 | 51.2 | 75.8 | |
| Thomson city, McDuffie County | 1 635 | 924 | 608 | 26.7 | 5.2 | 11.0 | 9.7 | 5.9 | 15.4 | 18.2 | 65.8 | 46.2 | 72.5 | |
| Thunderbolt town, Chatham County | 448 | 216 | 232 | 21.1 | 3.5 | 11.7 | 4.1 | 2.9 | 10.7 | 10.5 | 76.0 | 61.2 | 78.5 | |
| Tifton city, Tift County | 3 145 | 2 014 | 858 | 24.1 | 6.2 | 10.7 | 6.0 | 2.3 | 8.5 | 13.5 | 71.3 | 53.7 | 76.9 | |
| Tiger town, Rabun County | 90 | 46 | 42 | 32.7 | 13.1 | 25.1 | 5.1 | 10.9 | 17.1 | 19.4 | 63.3 | 19.6 | 79.7 | |
| Tignall town, Wilkes County | 221 | 154 | 65 | 36.7 | 5.8 | 18.7 | 9.1 | 5.8 | 18.2 | 26.1 | 64.5 | 56.5 | 70.1 | |
| Toccoa city, Stephens County | 2 189 | 1 269 | 872 | 25.8 | 6.1 | 15.1 | 6.8 | 3.7 | 10.6 | 14.6 | 70.4 | 41.3 | 80.1 | |
| Toombsboro town, Wilkinson County | 161 | 102 | 52 | 29.2 | 6.5 | 19.6 | 6.0 | 9.8 | 17.4 | 17.4 | 63.7 | 46.5 | 72.0 | |
| Trenton city, Dade County | 453 | 310 | 126 | 25.1 | 4.8 | 12.7 | 5.5 | 2.4 | 12.7 | 16.0 | 73.2 | 44.8 | 83.7 | |
| Trion town, Chattooga County | 476 | 268 | 198 | 26.8 | 5.2 | 13.0 | 5.8 | 4.2 | 10.0 | 16.8 | 75.8 | 63.5 | 79.9 | |
| Tucker CDP, DeKalb County | 3 572 | 2 075 | 1 347 | 14.4 | 2.7 | 6.1 | 3.8 | 1.6 | 5.9 | 7.1 | 80.7 | 68.2 | 82.4 | |
| Tunnel Hill city, Whitfield County | 240 | 168 | 60 | 21.3 | 3.6 | 9.1 | 5.5 | 2.8 | 11.3 | 15.8 | 78.2 | 53.3 | 85.1 | |
| Turin town, Coweta County | 25 | 6 | 19 | 15.8 | 3.2 | 11.4 | 1.3 | 3.2 | 9.9 | 4.9 | 69.9 | 50.0 | 71.4 | |
| Twin City, Emanuel County | 415 | 229 | 171 | 29.4 | 10.3 | 18.4 | 12.0 | 9.9 | 16.8 | 18.9 | 66.4 | 50.9 | 72.9 | |
| Tybee Island city, Chatham County | 655 | 423 | 217 | 20.5 | 5.1 | 7.7 | 3.6 | 2.4 | 8.5 | 12.7 | 71.9 | 67.2 | 73.0 | |
| Tyrone town, Fayette County | 481 | 372 | 94 | 13.3 | 2.1 | 5.7 | 2.8 | 1.3 | 5.0 | 10.3 | 76.8 | 81.4 | 76.0 | |
| Ty Ty city, Tift County | 180 | 104 | 63 | 26.6 | 5.3 | 13.6 | 6.2 | 6.4 | 13.6 | 18.0 | 65.7 | 48.0 | 71.3 | |
| Unadilla city, Dooly County | 520 | 359 | 147 | 33.9 | 5.2 | 15.2 | 7.0 | 5.1 | 16.1 | 22.6 | 63.2 | 58.9 | 65.7 | |
| Union City city, Fulton County | 2 744 | 1 829 | 847 | 26.5 | 3.5 | 10.8 | 5.9 | 3.1 | 15.1 | 18.9 | 72.6 | 52.6 | 79.9 | |
| Union Point city, Greene County | 435 | 284 | 136 | 29.9 | 5.6 | 13.3 | 8.9 | 3.2 | 12.4 | 18.8 | 63.1 | 45.1 | 71.6 | |
| Unionville CDP, Tift County | 532 | 351 | 173 | 31.1 | 3.6 | 14.9 | 6.6 | 3.4 | 14.6 | 20.7 | 53.9 | 44.3 | 58.2 | |
| Uvalda city, Montgomery County | 112 | 75 | 26 | 22.4 | 3.8 | 7.6 | 3.6 | 2.8 | 14.1 | 16.2 | 71.8 | 48.6 | 79.4 | |
| Valdosta city, Lowndes County | 7 867 | 5 426 | 2 086 | 20.1 | 3.5 | 8.4 | 5.3 | 2.5 | 8.6 | 12.9 | 69.5 | 51.5 | 74.3 | |
| Varnell city, Whitfield County | 267 | 206 | 41 | 19.8 | 3.0 | 7.4 | 4.8 | 2.9 | 9.1 | 13.6 | 80.2 | 61.0 | 86.2 | |
| Vernonburg town, Chatham County | 20 | 11 | 9 | 12.0 | 1.8 | 5.4 | 3.6 | 1.8 | 7.5 | 5.1 | 58.4 | 100.0 | 52.6 | |
| Vidalia city | 2 267 | 1 572 | 623 | 23.7 | 3.7 | 9.5 | 6.2 | 2.6 | 15.0 | 15.5 | 72.3 | 58.3 | 77.1 | |
| Montgomery County (part) | 20 | 20 | - | 11.0 | - | - | - | - | 9.9 | 14.1 | 73.0 | 100.0 | 68.4 | |
| Toombs County (part) | 2 247 | 1 552 | 623 | 24.0 | 3.8 | 9.7 | 6.3 | 2.7 | 15.1 | 15.6 | 72.2 | 57.7 | 77.4 | |
| Vidette city, Burke County | 25 | 17 | 8 | 22.9 | 10.1 | 13.8 | 2.8 | 7.3 | 14.3 | 20.6 | 61.8 | 11.8 | 84.2 | |
| Vienna city, Dooly County | 722 | 530 | 159 | 26.5 | 4.3 | 9.8 | 5.6 | 4.0 | 16.3 | 19.5 | 65.6 | 44.6 | 74.9 | |
| Villa Rica city | 1 013 | 697 | 287 | 28.4 | 4.8 | 13.2 | 7.7 | 4.2 | 11.6 | 15.6 | 71.2 | 51.2 | 79.3 | |
| Carroll County (part) | 964 | 656 | 279 | 28.5 | 4.6 | 13.3 | 7.9 | 3.8 | 11.8 | 15.0 | 70.7 | 50.8 | 78.9 | |
| Douglas County (part) | 49 | 41 | 8 | 25.7 | 7.9 | 11.5 | 4.2 | 11.5 | 8.5 | 24.3 | 78.3 | 58.8 | 84.4 | |
| Vinings CDP, Cobb County | 1 050 | 805 | 209 | 11.5 | 1.6 | 2.7 | 1.6 | 0.6 | 2.0 | 8.1 | 86.2 | 83.8 | 86.5 | |
| Waco city, Haralson County | 117 | 76 | 39 | 27.2 | 6.7 | 14.7 | 6.0 | 2.6 | 8.5 | 19.9 | 71.4 | 48.6 | 79.6 | |
| Wadley city, Jefferson County | 385 | 236 | 126 | 21.2 | 4.4 | 9.9 | 6.2 | 2.5 | 10.5 | 12.2 | 58.8 | 33.6 | 66.0 | |
| Waleska city, Cherokee County | 124 | 106 | 11 | 22.3 | 3.8 | 5.8 | 7.6 | 0.9 | 10.6 | 10.0 | 62.2 | 51.7 | 65.9 | |
| Walnut Grove town, Walton County | 145 | 84 | 32 | 12.9 | 2.5 | 5.5 | 6.0 | 1.5 | 3.5 | 3.8 | 81.1 | 64.4 | 83.0 | |
| Walthourville city, Liberty County | 550 | 439 | 67 | 18.3 | 3.3 | 8.2 | 5.8 | 2.2 | 8.6 | 11.4 | 60.5 | 45.7 | 64.6 | |
| Warm Springs city, Meriwether County | 138 | 61 | 64 | 32.1 | 7.4 | 16.5 | 12.8 | 8.6 | 12.6 | 15.1 | 57.4 | 50.0 | 60.1 | |
| Warner Robins city | 8 568 | 5 699 | 2 346 | 20.0 | 3.5 | 9.2 | 5.0 | 2.3 | 8.2 | 12.7 | 71.8 | 55.4 | 75.9 | |
| Houston County (part) | 8 568 | 5 699 | 2 346 | 20.0 | 3.5 | 9.2 | 5.0 | 2.3 | 8.2 | 12.7 | 71.8 | 55.4 | 75.9 | |
| Peach County (part) | - | - | - | - | - | - | - | - | - | - | 80.0 | (X) | 80.0 | |
| Warrenton city, Warren County | 521 | 330 | 163 | 28.0 | 5.4 | 11.6 | 6.7 | 4.1 | 14.3 | 17.5 | 59.1 | 47.0 | 64.6 | |
| Warwick city, Worth County | 127 | 79 | 34 | 30.8 | 11.1 | 11.1 | 9.7 | 11.6 | 12.9 | 4.6 | 75.0 | 70.0 | 76.8 | |
| Washington city, Wilkes County | 1 209 | 653 | 471 | 29.3 | 7.6 | 14.5 | 8.9 | 2.8 | 10.3 | 16.3 | 70.0 | 45.1 | 79.3 | |
| Watkinsville town, Oconee County | 295 | 166 | 98 | 15.2 | 3.2 | 6.9 | 5.7 | 1.3 | 6.3 | 5.6 | 83.8 | 72.2 | 85.5 | |
| Waverly Hall town, Harris County | 120 | 66 | 49 | 22.7 | 4.5 | 11.6 | 7.0 | 2.7 | 10.0 | 14.1 | 56.4 | 30.8 | 64.2 | |
| Waycross city | 4 379 | 2 802 | 1 328 | 31.7 | 5.4 | 15.2 | 8.0 | 4.1 | 15.5 | 20.8 | 62.9 | 48.2 | 70.5 | |
| Pierce County (part) | - | - | - | (X) | (X) | (X) | (X) | (X) | (X) | (X) | (X) | (X) | (X) | |
| Ware County (part) | 4 379 | 2 802 | 1 328 | 31.7 | 5.4 | 15.2 | 8.0 | 4.1 | 15.5 | 20.8 | 62.9 | 48.2 | 70.5 | |
| Waynesboro city, Burke County | 1 747 | 1 057 | 502 | 34.4 | 5.2 | 17.1 | 11.0 | 11.0 | 21.6 | 21.3 | 60.4 | 44.8 | 69.1 | |
| Weston town, Webster County | 27 | 25 | - | 44.3 | 4.9 | 3.3 | 3.3 | - | 2.1 | 46.7 | 84.4 | 80.0 | 90.0 | |
| West Point city | 620 | 325 | 255 | 19.6 | 3.7 | 10.3 | 7.0 | 4.2 | 10.4 | 11.7 | 68.0 | 32.7 | 75.9 | |
| Harris County (part) | 86 | 23 | 53 | 13.7 | 1.9 | 9.7 | 5.6 | 3.2 | 7.5 | 6.0 | 76.6 | - | 81.7 | |
| Troup County (part) | 534 | 302 | 202 | 21.1 | 4.1 | 10.4 | 7.3 | 4.5 | 11.1 | 13.1 | 65.7 | 35.2 | 74.0 | |
| Whigham city, Grady County | 134 | 90 | 34 | 27.5 | 4.7 | 12.3 | 7.8 | 5.5 | 16.4 | 17.6 | 66.3 | 56.5 | 70.3 | |
| White city, Bartow County | 152 | 125 | 27 | 23.7 | 3.3 | 11.4 | 4.7 | 2.2 | 7.1 | 20.7 | 66.2 | 52.4 | 72.5 | |
| Whitemarsh Island CDP, Chatham County | 858 | 576 | 203 | 15.6 | 3.2 | 4.2 | 2.9 | 0.9 | 9.2 | 11.1 | 79.0 | 72.2 | 80.2 | |
| White Plains city, Greene County | 72 | 51 | 17 | 22.5 | 5.3 | 8.4 | 6.9 | 4.4 | 8.9 | 15.0 | 75.4 | 66.7 | 78.4 | |
| Whitesburg town, Carroll County | 114 | 76 | 33 | 21.6 | 4.6 | 9.1 | 2.1 | 3.2 | 9.0 | 12.6 | 67.0 | 51.4 | 71.5 | |
| Willacoochee city, Atkinson County | 271 | 191 | 73 | 20.9 | 5.2 | 9.9 | 4.9 | 4.6 | 11.0 | 11.7 | 66.3 | 37.4 | 74.8 | |
| Williamson town, Pike County | 71 | 42 | 25 | 24.3 | 5.5 | 10.6 | 8.9 | 3.1 | 16.1 | 11.7 | 73.2 | 72.5 | 73.3 | |
| Wilmington Island CDP, Chatham County | 1 989 | 1 355 | 519 | 15.1 | 3.3 | 5.0 | 3.9 | 1.4 | 5.2 | 9.0 | 83.4 | 70.9 | 85.3 | |
| Winder city, Barrow County | 2 192 | 1 265 | 832 | 24.2 | 5.9 | 13.3 | 7.8 | 4.0 | 11.1 | 11.9 | 72.7 | 49.5 | 79.6 | |
| Winterville city, Clarke County | 111 | 72 | 35 | 11.6 | 1.8 | 6.7 | 3.1 | 1.8 | 5.4 | 7.7 | 83.7 | 54.5 | 87.2 | |
| Woodbine city, Camden County | 284 | 198 | 69 | 26.9 | 3.3 | 13.6 | 6.4 | 5.7 | 13.6 | 22.6 | 69.5 | 50.0 | 78.4 | |
| Woodbury city, Meriwether County | 408 | 267 | 110 | 35.6 | 6.6 | 16.6 | 9.7 | 3.0 | 14.2 | 19.4 | 54.5 | 43.6 | 60.8 | |
| Woodland city, Talbot County | 115 | 58 | 50 | 27.0 | 5.6 | 16.4 | 10.1 | 5.9 | 11.7 | 9.1 | 50.6 | 34.5 | 54.9 | |
| Woodstock city, Cherokee County | 1 259 | 853 | 303 | 14.4 | 2.0 | 5.9 | 3.5 | 1.6 | 4.2 | 8.8 | 83.3 | 76.3 | 84.4 | |

Table 6. **Disability Status: 2000**—Con.

[Data based on a sample (except Tables 65-68). For information on confidentiality protection, coverage, sampling error, and nonsampling error, see Appendix G. For location of definitions, see "How to Use This Census Report"]

| State County Place | Civilian noninstitutionalized population with a disability | | | Percent of civilian noninstitutionalized population with specified disability | | | | | | | Percent employed of civilian noninstitutionalized population 21 to 64 years | | |
|---|--|----------------|-------------------|---|---------|----------|--------|-----------|---|---------------------------------------|---|-------------------|---------------|
| | 5 years and over | 16 to 64 years | 65 years and over | 5 years and over | | | | | 16 years and over, going outside the home | 16 to 64 years, employment disability | Total | Disability status | |
| | | | | Any disability | Sensory | Physical | Mental | Self-care | | | | With a disability | No disability |
| PLACE —Con. | | | | | | | | | | | | | |
| Woodville city, Greene County | 118 | 73 | 31 | 31.6 | 6.2 | 16.1 | 4.6 | 8.3 | 17.7 | 19.8 | 60.6 | 39.7 | 70.0 |
| Woolsey town, Fayette County | 33 | 25 | 8 | 19.9 | 3.6 | 6.0 | 4.8 | 3.6 | 11.8 | 23.3 | 72.7 | 54.2 | 79.7 |
| Wrens city, Jefferson County | 627 | 371 | 212 | 28.4 | 6.1 | 14.3 | 7.2 | 5.1 | 13.1 | 13.9 | 44.2 | 29.9 | 50.3 |
| Wrightsville city, Johnson County | 619 | 419 | 176 | 31.1 | 6.2 | 13.9 | 7.2 | 4.6 | 17.8 | 24.2 | 54.4 | 39.7 | 63.0 |
| Yatesville town, Upson County | 120 | 62 | 58 | 28.4 | 6.6 | 16.8 | 3.8 | 4.7 | 12.4 | 15.9 | 72.9 | 64.5 | 75.7 |
| Young Harris city, Towns County | 118 | 90 | 26 | 19.2 | 3.3 | 5.5 | 9.6 | 1.5 | 6.3 | 2.9 | 65.4 | 43.5 | 70.0 |
| Zebulon city, Pike County | 255 | 190 | 63 | 23.4 | 4.2 | 13.7 | 5.5 | 3.5 | 11.8 | 16.9 | 68.2 | 46.2 | 76.9 |

Table 7. Employment Status and Journey to Work: 2000

[Data based on a sample (except Tables 65-68). For information on confidentiality protection, coverage, sampling error, and nonsampling error, see Appendix G.
For location of definitions, see "How to Use This Census Report"]

| State County County Subdivision Place | Population 16 years and over | | | | | | | | | | | | Own children under 6 years, all parents in family in labor force |
|--|------------------------------|------------------|----------------------|----------------------------|----------------------------|--|--|---|---|------------|---|---------------------------------|---|
| | Labor force | | | | | | | | | | Females with own children under 6 years | | |
| | Percent in labor force | | Civilian labor force | | Workers | | | | | | Number | Percent in labor force | |
| | Total | Female | Number | Percent un- employed | Number | Means of transportation to work | | | | | | | |
| | | | | | | Percent using car, truck, or van | Percent in carpools | Percent using public trans- portation | | | | | |
| Total | Female | Total | Female | Number | Percent un- employed | Number | Percent using car, truck, or van | Percent in carpools | Percent using public trans- portation | Number | Percent in labor force | | |
| The State | 6 250 687 | 3 218 245 | 66.1 | 59.4 | 4 062 808 | 5.5 | 3 832 803 | 92.0 | 14.5 | 2.3 | 483 387 | 62.5 | 395 825 |
| Appling County | 13 261 | 6 837 | 61.3 | 53.3 | 8 119 | 4.8 | 7 583 | 95.4 | 19.1 | 0.3 | 961 | 65.7 | 889 |
| Altamaha River CCD | 2 210 | 1 078 | 61.6 | 53.0 | 1 362 | 3.5 | 1 300 | 96.7 | 23.0 | - | 160 | 72.5 | 137 |
| Baxley CCD | 7 033 | 3 693 | 61.2 | 53.2 | 4 307 | 6.7 | 3 930 | 96.6 | 20.2 | 0.4 | 516 | 65.3 | 499 |
| Baxley city (part) | 3 185 | 1 715 | 58.3 | 49.7 | 1 856 | 6.5 | 1 662 | 94.8 | 30.2 | - | 208 | 70.7 | 241 |
| Satilla Creek CCD | 2 828 | 1 422 | 65.9 | 59.0 | 1 857 | 2.2 | 1 790 | 91.5 | 14.5 | 0.4 | 231 | 63.6 | 202 |
| Baxley city (part) | - | - | (X) | (X) | - | (X) | - | (X) | (X) | (X) | - | (X) | - |
| Graham city | 235 | 119 | 49.8 | 47.9 | 117 | 9.4 | 106 | 91.5 | 17.9 | - | 10 | 60.0 | 5 |
| Surrency-Thornton CCD | 1 190 | 644 | 49.8 | 41.5 | 593 | 1.5 | 563 | 96.4 | 18.1 | - | 54 | 57.4 | 51 |
| Baxley city (part) | - | - | (X) | (X) | - | (X) | - | (X) | (X) | (X) | - | (X) | - |
| Surrency town | 208 | 111 | 54.3 | 37.8 | 113 | 3.5 | 109 | 96.3 | 22.0 | - | 13 | 53.8 | 13 |
| Atkinson County | 5 521 | 2 788 | 61.0 | 51.1 | 3 369 | 5.2 | 3 146 | 91.4 | 21.0 | 0.8 | 502 | 59.2 | 437 |
| Axson CCD | 857 | 440 | 53.8 | 44.5 | 461 | 7.8 | 421 | 92.4 | 22.1 | 4.8 | 59 | 42.4 | 39 |
| Pearson CCD | 3 109 | 1 543 | 62.5 | 52.6 | 1 942 | 4.4 | 1 833 | 90.9 | 21.9 | 0.3 | 309 | 62.1 | 273 |
| Pearson city | 1 322 | 654 | 61.0 | 51.5 | 806 | 6.6 | 746 | 90.2 | 32.8 | - | 131 | 64.1 | 149 |
| Willacochee CCD | 1 555 | 805 | 62.1 | 52.0 | 966 | 5.7 | 892 | 91.7 | 18.7 | - | 134 | 59.7 | 125 |
| Willacochee city | 1 050 | 564 | 61.4 | 50.0 | 645 | 8.1 | 577 | 88.7 | 23.4 | - | 97 | 54.6 | 92 |
| Bacon County | 7 795 | 4 037 | 57.6 | 49.3 | 4 492 | 4.5 | 4 195 | 94.3 | 15.3 | 0.3 | 559 | 56.7 | 476 |
| Alma CCD | 5 677 | 2 973 | 55.5 | 46.9 | 3 149 | 4.2 | 2 945 | 94.6 | 15.5 | 0.5 | 362 | 50.8 | 295 |
| Alma city (part) | 2 450 | 1 358 | 45.7 | 40.9 | 1 119 | 4.9 | 1 055 | 92.2 | 17.3 | 0.6 | 123 | 65.9 | 137 |
| Rockingham CCD | 2 118 | 1 064 | 63.4 | 56.0 | 1 343 | 5.2 | 1 250 | 93.4 | 14.9 | - | 197 | 67.5 | 181 |
| Alma city (part) | - | - | (X) | (X) | - | (X) | - | (X) | (X) | (X) | - | (X) | - |
| Baker County | 3 081 | 1 645 | 56.5 | 50.4 | 1 737 | 8.3 | 1 543 | 95.4 | 17.1 | 0.5 | 197 | 51.3 | 181 |
| Milford CCD | 1 095 | 589 | 56.9 | 47.2 | 623 | 7.1 | 548 | 92.3 | 14.8 | 1.5 | 54 | 57.4 | 66 |
| Newton CCD | 1 986 | 1 056 | 56.3 | 52.2 | 1 114 | 9.1 | 995 | 97.1 | 18.4 | - | 143 | 49.0 | 115 |
| Newton city | 651 | 385 | 48.2 | 44.2 | 314 | 14.3 | 258 | 95.3 | 12.4 | - | 44 | 77.3 | 59 |
| Baldwin County | 36 503 | 16 564 | 51.1 | 55.6 | 18 634 | 6.2 | 17 115 | 95.5 | 14.3 | 0.5 | 1 963 | 70.1 | 1 827 |
| Coopers CCD | 5 401 | 2 338 | 53.5 | 57.4 | 2 887 | 4.4 | 2 704 | 95.5 | 13.7 | - | 299 | 65.2 | 253 |
| Milledgeville city (part) | 958 | 13 | 1.1 | 38.5 | 11 | - | 11 | 100.0 | - | - | - | (X) | - |
| Milledgeville-Midway-Hardwick CCD | 27 819 | 12 538 | 49.0 | 54.6 | 13 612 | 7.0 | 12 413 | 95.2 | 14.5 | 0.7 | 1 464 | 69.6 | 1 334 |
| Midway-Hardwick CDP | 3 808 | 2 159 | 58.2 | 53.7 | 2 215 | 9.4 | 1 951 | 95.9 | 19.4 | 1.4 | 325 | 73.5 | 286 |
| Milledgeville city (part) | 15 543 | 5 885 | 39.0 | 52.8 | 6 043 | 7.9 | 5 456 | 94.6 | 14.6 | 0.5 | 562 | 64.6 | 512 |
| Union Point CCD | 3 283 | 1 688 | 65.3 | 60.8 | 2 135 | 3.8 | 1 998 | 96.9 | 13.7 | - | 200 | 81.0 | 240 |
| Milledgeville city (part) | 20 | 12 | 75.0 | 58.3 | 15 | - | 15 | 100.0 | - | - | 7 | 100.0 | 11 |
| Banks County | 11 136 | 5 533 | 65.7 | 59.4 | 7 321 | 3.0 | 6 928 | 93.7 | 15.0 | 0.4 | 896 | 63.3 | 750 |
| Baldwin CCD | 3 379 | 1 683 | 65.0 | 58.6 | 2 195 | 1.6 | 2 119 | 92.6 | 16.5 | 0.3 | 284 | 62.3 | 234 |
| Alto town (part) | 248 | 121 | 71.8 | 56.2 | 178 | 5.6 | 168 | 90.5 | 23.2 | - | 36 | 50.0 | 38 |
| Baldwin city (part) | 388 | 208 | 67.5 | 63.0 | 262 | 3.1 | 254 | 95.3 | 16.5 | - | 21 | 23.8 | 7 |
| Davis Academy CCD | 1 963 | 962 | 59.3 | 52.6 | 1 165 | 3.0 | 1 101 | 91.9 | 11.6 | - | 150 | 49.3 | 97 |
| Homer CCD | 3 108 | 1 529 | 64.4 | 57.3 | 2 003 | 4.2 | 1 863 | 94.9 | 16.2 | 0.4 | 206 | 66.5 | 202 |
| Homer town | 736 | 389 | 63.5 | 58.6 | 467 | 4.5 | 441 | 95.5 | 15.6 | - | 56 | 58.9 | 41 |
| Maysville CCD | 2 686 | 1 359 | 72.9 | 67.5 | 1 958 | 3.4 | 1 845 | 94.6 | 13.9 | 0.7 | 256 | 69.9 | 217 |
| Gillsville city (part) | 43 | 26 | 48.8 | 53.8 | 21 | 14.3 | 18 | 77.8 | 38.9 | - | 2 | 100.0 | 1 |
| Lula city (part) | 73 | 40 | 53.4 | 32.5 | 39 | - | 39 | 92.3 | 17.9 | - | 1 | 100.0 | 2 |
| Maysville town (part) | 512 | 270 | 69.5 | 63.3 | 356 | 3.9 | 338 | 96.2 | 10.4 | - | 54 | 70.4 | 57 |
| Barrow County | 34 376 | 17 669 | 69.5 | 60.0 | 23 870 | 4.2 | 22 616 | 96.2 | 18.4 | 0.4 | 3 118 | 61.1 | 2 475 |
| Auburn CCD | 10 809 | 5 389 | 75.3 | 66.4 | 8 133 | 3.7 | 7 785 | 95.7 | 15.7 | 0.7 | 1 189 | 59.5 | 878 |
| Auburn city (part) | 4 316 | 2 121 | 82.1 | 72.4 | 3 541 | 3.5 | 3 397 | 95.3 | 16.8 | 1.1 | 572 | 60.5 | 434 |
| Braselton town (part) | 163 | 85 | 66.9 | 55.3 | 109 | - | 109 | 84.4 | 6.4 | - | 16 | 31.3 | 7 |
| Carl town | 206 | 89 | 60.7 | 50.6 | 125 | 1.6 | 123 | 94.3 | 24.4 | 2.4 | 3 | 100.0 | 3 |
| Bethlehem CCD | 5 720 | 2 924 | 74.8 | 64.6 | 4 278 | 4.8 | 3 995 | 97.7 | 17.7 | 0.2 | 496 | 68.8 | 447 |
| Bethlehem town | 527 | 239 | 71.3 | 69.9 | 376 | 3.5 | 358 | 99.2 | 24.3 | - | 43 | 83.7 | 44 |
| Winder city (part) | - | - | (X) | (X) | - | (X) | - | (X) | (X) | (X) | - | (X) | - |
| Statham CCD | 4 276 | 2 217 | 65.2 | 53.2 | 2 785 | 5.0 | 2 610 | 95.1 | 19.2 | - | 374 | 58.0 | 263 |
| Statham city | 1 571 | 841 | 67.9 | 58.7 | 1 063 | 4.8 | 1 006 | 94.9 | 16.3 | - | 181 | 68.5 | 149 |
| Winder CCD | 13 571 | 7 139 | 64.0 | 55.5 | 8 674 | 4.1 | 8 226 | 96.2 | 21.1 | 0.3 | 1 059 | 60.3 | 887 |
| Winder city (part) | 7 775 | 4 226 | 59.2 | 51.0 | 4 599 | 4.7 | 4 347 | 96.2 | 22.8 | 0.5 | 556 | 61.0 | 458 |
| Bartow County | 56 847 | 29 040 | 67.2 | 58.9 | 38 177 | 4.0 | 35 953 | 95.3 | 14.9 | 0.5 | 4 748 | 58.4 | 3 728 |
| Adairsville CCD | 5 765 | 2 997 | 67.6 | 58.8 | 3 892 | 3.9 | 3 669 | 96.8 | 15.3 | 0.5 | 500 | 54.6 | 400 |
| Adairsville city | 1 921 | 1 018 | 62.3 | 56.0 | 1 197 | 4.1 | 1 131 | 97.1 | 19.8 | 0.4 | 122 | 49.2 | 105 |
| Cartersville CCD | 29 227 | 15 066 | 67.3 | 59.4 | 19 643 | 4.6 | 18 427 | 94.5 | 14.1 | 0.5 | 2 411 | 60.2 | 1 951 |
| Cartersville city (part) | 12 305 | 6 213 | 61.3 | 54.3 | 7 523 | 5.7 | 7 036 | 92.2 | 14.5 | 0.8 | 870 | 61.3 | 605 |
| Emerson city (part) | - | - | (X) | (X) | - | (X) | - | (X) | (X) | (X) | - | (X) | - |
| Euharlee city (part) | 803 | 434 | 70.9 | 59.7 | 569 | 11.4 | 504 | 96.2 | 22.0 | - | 100 | 51.0 | 72 |
| Emerson CCD | 7 949 | 3 947 | 67.1 | 57.5 | 5 334 | 4.3 | 4 997 | 96.4 | 19.8 | 0.1 | 600 | 46.0 | 363 |
| Cartersville city (part) | - | - | (X) | (X) | - | (X) | - | (X) | (X) | (X) | - | (X) | - |
| Emerson city (part) | 870 | 449 | 61.3 | 52.1 | 533 | 7.7 | 482 | 96.7 | 14.5 | - | 68 | 58.8 | 77 |
| Euharlee-Talorsville CCD | 4 418 | 2 218 | 69.7 | 62.0 | 3 073 | 3.3 | 2 921 | 95.4 | 14.7 | 0.9 | 462 | 60.6 | 383 |
| Euharlee city (part) | 1 381 | 736 | 77.2 | 65.9 | 1 058 | 2.2 | 1 024 | 95.4 | 18.8 | - | 205 | 61.5 | 198 |
| Talorsville town (part) | 165 | 96 | 53.9 | 49.0 | 89 | - | 89 | 86.5 | 13.5 | - | 4 | - | - |
| Kingston CCD | 3 052 | 1 567 | 63.4 | 55.5 | 1 934 | 3.2 | 1 820 | 97.3 | 13.8 | 0.7 | 263 | 65.0 | 219 |
| Kingston city | 532 | 264 | 53.2 | 45.8 | 283 | 1.8 | 265 | 94.0 | 22.6 | 1.1 | 45 | 60.0 | 30 |
| White-Pine Log CCD | 6 436 | 3 245 | 66.9 | 58.2 | 4 301 | 2.2 | 4 119 | 95.4 | 13.0 | 0.7 | 512 | 62.7 | 412 |
| Cartersville city (part) | - | - | (X) | (X) | - | (X) | - | (X) | (X) | (X) | - | (X) | - |
| White city | 497 | 275 | 59.6 | 53.1 | 293 | 3.8 | 266 | 97.7 | 13.2 | - | 37 | 45.9 | 24 |

Table 7. **Employment Status and Journey to Work: 2000—Con.**

[Data based on a sample (except Tables 65-68). For information on confidentiality protection, coverage, sampling error, and nonsampling error, see Appendix G. For location of definitions, see "How to Use This Census Report"]

| State County County Subdivision Place | Population 16 years and over | | | | | | | | | | | Own children under 6 years, all parents in family in labor force | |
|--|------------------------------|--------|---------------------------|--------|----------------------|----------------------------|--|---------------------------------|---|--------|---------------------------------|---|-------|
| | | | Labor force | | | | | | Females with own children under 6 years | | Percent in labor force | | |
| | Total | Female | Percent in labor force | | Civilian labor force | | Workers | | | Number | | | |
| | | | Total | Female | Number | Percent un- employed | Number | Means of transportation to work | | | | | |
| | | | | | | | Percent using car, truck, or van | Percent in carpools | Percent using public trans- portation | | | | |
| Ben Hill County | 13 216 | 7 031 | 59.7 | 51.2 | 7 884 | 6.3 | 7 203 | 95.2 | 16.3 | 0.7 | 1 051 | 64.5 | 930 |
| Fitzgerald CCD | 11 978 | 6 414 | 59.2 | 50.9 | 7 091 | 6.2 | 6 464 | 95.3 | 16.5 | 0.7 | 982 | 63.0 | 853 |
| Fitzgerald city (part) | 6 560 | 3 688 | 55.5 | 49.4 | 3 642 | 7.1 | 3 293 | 93.6 | 17.4 | 1.3 | 584 | 64.7 | 500 |
| Little House Creek CCD | 1 238 | 617 | 64.6 | 55.3 | 793 | 6.8 | 739 | 94.7 | 14.5 | 0.8 | 69 | 85.5 | 77 |
| Fitzgerald city (part) | 13 | 7 | 100.0 | 100.0 | 13 | - | 13 | 100.0 | 100.0 | - | 7 | 100.0 | 8 |
| Berrien County | 12 287 | 6 372 | 63.4 | 54.5 | 7 679 | 4.5 | 7 286 | 94.0 | 14.2 | 0.6 | 1 143 | 63.7 | 911 |
| Alapaha CCD | 1 166 | 606 | 61.8 | 54.8 | 717 | 4.5 | 675 | 92.4 | 17.0 | 0.7 | 113 | 54.0 | 87 |
| Alapaha town | 511 | 285 | 55.9 | 55.1 | 289 | 6.6 | 266 | 92.5 | 28.6 | 0.8 | 48 | 56.3 | 20 |
| Enigma CCD | 2 150 | 1 110 | 66.8 | 59.0 | 1 432 | 4.5 | 1 358 | 92.7 | 13.8 | 1.6 | 247 | 64.4 | 176 |
| Enigma town | 589 | 313 | 67.6 | 56.5 | 393 | 7.6 | 356 | 96.3 | 20.2 | 1.1 | 82 | 70.7 | 80 |
| Nashville CCD | 7 065 | 3 692 | 63.3 | 54.0 | 4 445 | 4.4 | 4 172 | 93.7 | 14.4 | 0.5 | 578 | 73.0 | 551 |
| Nashville city | 3 512 | 1 936 | 59.7 | 48.5 | 2 073 | 4.9 | 1 943 | 93.0 | 16.5 | - | 306 | 78.8 | 367 |
| Ray City CCD | 1 906 | 964 | 60.7 | 51.2 | 1 085 | 4.8 | 1 081 | 97.7 | 12.0 | - | 205 | 42.0 | 97 |
| Ray City city | 544 | 297 | 57.4 | 50.8 | 280 | 5.4 | 295 | 95.9 | 10.8 | - | 62 | 53.2 | 33 |
| Bibb County | 117 052 | 64 901 | 59.7 | 54.7 | 69 676 | 7.5 | 63 229 | 94.2 | 14.2 | 1.6 | 9 171 | 69.1 | 8 439 |
| Lizella CCD | 14 411 | 6 858 | 65.3 | 64.4 | 9 382 | 3.8 | 8 928 | 96.0 | 9.4 | 0.1 | 931 | 67.3 | 832 |
| Macon city (part) | - | - | (X) | (X) | - | (X) | - | (X) | (X) | (X) | - | (X) | - |
| Macon CCD | 90 580 | 51 616 | 58.6 | 53.4 | 52 864 | 8.4 | 47 521 | 93.4 | 15.2 | 2.1 | 7 465 | 69.3 | 6 765 |
| Macon city (part) | 73 496 | 42 404 | 56.1 | 51.3 | 41 089 | 10.1 | 36 151 | 92.4 | 17.2 | 2.7 | 6 030 | 68.9 | 5 587 |
| Payne city | 145 | 92 | 58.6 | 53.3 | 85 | 18.8 | 68 | 95.6 | 19.1 | - | 12 | 100.0 | 17 |
| Rutland CCD | 7 952 | 4 118 | 64.5 | 57.3 | 5 095 | 4.2 | 4 770 | 97.7 | 12.5 | 0.3 | 558 | 63.6 | 552 |
| Swift Creek CCD | 4 109 | 2 309 | 56.8 | 50.8 | 2 335 | 10.6 | 2 010 | 96.6 | 18.0 | 0.9 | 217 | 84.3 | 290 |
| Macon city (part) | - | - | (X) | (X) | - | (X) | - | (X) | (X) | (X) | - | (X) | - |
| Bleckley County | 8 948 | 4 724 | 57.0 | 50.4 | 5 069 | 6.0 | 4 699 | 93.6 | 12.9 | 0.2 | 579 | 64.9 | 489 |
| Cochran CCD | 7 917 | 4 220 | 56.4 | 50.4 | 4 434 | 6.4 | 4 094 | 93.4 | 13.2 | 0.2 | 517 | 66.5 | 452 |
| Cochran city | 3 456 | 1 965 | 51.6 | 46.6 | 1 778 | 9.6 | 1 592 | 90.4 | 16.1 | - | 235 | 63.8 | 209 |
| Salem CCD | 1 031 | 504 | 61.6 | 51.0 | 635 | 3.6 | 605 | 95.4 | 11.1 | 0.7 | 62 | 51.6 | 37 |
| Allentown town (part) | - | - | (X) | (X) | - | (X) | - | (X) | (X) | (X) | - | (X) | - |
| Brantley County | 10 940 | 5 491 | 59.6 | 51.0 | 6 474 | 4.9 | 6 080 | 94.9 | 18.7 | 0.5 | 805 | 60.9 | 642 |
| Hoboken CCD | 3 511 | 1 758 | 60.5 | 53.3 | 2 106 | 3.3 | 1 999 | 96.0 | 13.3 | 0.3 | 258 | 63.2 | 204 |
| Hoboken city | 345 | 171 | 51.9 | 53.8 | 179 | 9.5 | 154 | 91.6 | 13.0 | - | 31 | 67.7 | 17 |
| Nahunta CCD | 3 635 | 1 900 | 57.5 | 48.7 | 2 084 | 5.3 | 1 973 | 95.2 | 14.6 | 0.4 | 298 | 57.0 | 203 |
| Nahunta city | 693 | 369 | 56.1 | 51.5 | 389 | 7.7 | 354 | 93.2 | 23.7 | - | 34 | 64.7 | 34 |
| Waynesville CCD | 3 794 | 1 833 | 60.8 | 51.3 | 2 284 | 6.2 | 2 108 | 93.5 | 27.8 | 0.8 | 249 | 63.1 | 235 |
| Brooks County | 12 531 | 6 751 | 57.9 | 51.5 | 7 195 | 5.3 | 6 767 | 95.0 | 19.4 | 0.4 | 836 | 72.7 | 846 |
| Barney CCD | 795 | 415 | 53.0 | 45.3 | 401 | 2.0 | 393 | 93.4 | 14.0 | - | 32 | 84.4 | 40 |
| Barwick-Pavo CCD | 1 309 | 686 | 52.2 | 41.4 | 651 | 7.1 | 608 | 91.6 | 14.1 | 1.3 | 75 | 72.0 | 70 |
| Barwick town (part) | 91 | 42 | 52.7 | 66.7 | 48 | - | 48 | 89.6 | 6.3 | - | 3 | 100.0 | 4 |
| Pavo city (part) | 212 | 111 | 48.1 | 39.6 | 102 | 12.7 | 87 | 89.7 | 16.1 | 5.7 | 19 | 73.7 | 15 |
| Dixie CCD | 1 211 | 633 | 62.7 | 55.0 | 759 | 3.6 | 727 | 97.1 | 19.0 | - | 74 | 93.2 | 115 |
| Empress CCD | 877 | 459 | 61.8 | 57.7 | 542 | 4.1 | 520 | 92.3 | 8.8 | - | 38 | 44.7 | 35 |
| Morven CCD | 3 239 | 1 695 | 62.9 | 54.6 | 2 034 | 2.7 | 1 961 | 97.7 | 19.1 | 0.1 | 235 | 57.4 | 181 |
| Morven city | 466 | 236 | 56.2 | 44.5 | 262 | 1.9 | 253 | 87.0 | 21.7 | 0.4 | 22 | 59.1 | 27 |
| Quitman CCD | 5 100 | 2 863 | 55.1 | 51.2 | 2 808 | 7.9 | 2 558 | 94.1 | 24.0 | 0.7 | 382 | 80.1 | 405 |
| Quitman city | 3 478 | 2 045 | 52.6 | 49.7 | 1 829 | 8.4 | 1 654 | 93.8 | 29.0 | 1.1 | 278 | 83.1 | 287 |
| Bryan County | 16 912 | 8 752 | 68.0 | 61.2 | 10 968 | 3.1 | 10 996 | 95.2 | 12.5 | 0.3 | 1 539 | 65.7 | 1 312 |
| Fort Stewart CCD | - | - | (X) | (X) | - | (X) | - | (X) | (X) | (X) | - | (X) | - |
| Pembroke CCD | 6 526 | 3 370 | 61.2 | 54.5 | 3 959 | 4.4 | 3 759 | 94.6 | 15.7 | 0.6 | 543 | 64.8 | 466 |
| Pembroke city | 1 731 | 928 | 58.1 | 51.5 | 986 | 8.2 | 913 | 90.6 | 15.6 | 1.2 | 138 | 65.2 | 142 |
| Richmond Hill CCD | 10 386 | 5 382 | 72.3 | 65.4 | 7 009 | 2.3 | 7 237 | 95.5 | 10.8 | 0.1 | 996 | 66.2 | 846 |
| Richmond Hill city | 4 898 | 2 648 | 73.6 | 67.2 | 3 284 | 2.7 | 3 449 | 95.3 | 8.8 | - | 618 | 70.2 | 567 |
| Bulloch County | 44 892 | 23 364 | 61.7 | 55.4 | 27 597 | 10.2 | 24 248 | 92.7 | 14.4 | 0.4 | 2 820 | 55.4 | 2 015 |
| Brooklet CCD | 3 871 | 2 006 | 61.8 | 52.5 | 2 387 | 4.2 | 2 226 | 96.3 | 20.4 | - | 315 | 49.8 | 208 |
| Brooklet town | 880 | 486 | 52.6 | 47.9 | 457 | 6.3 | 431 | 94.0 | 12.1 | - | 69 | 62.3 | 47 |
| Nevils-Stilson CCD | 4 575 | 2 270 | 64.3 | 53.3 | 2 913 | 4.7 | 2 722 | 97.4 | 10.1 | 0.8 | 361 | 37.1 | 177 |
| Portal CCD | 2 793 | 1 436 | 58.0 | 52.2 | 1 614 | 4.7 | 1 514 | 97.0 | 23.2 | 0.3 | 187 | 57.2 | 162 |
| Portal town | 424 | 234 | 55.7 | 49.1 | 236 | 5.1 | 222 | 95.0 | 23.4 | - | 22 | 59.1 | 22 |
| Register CCD | 1 627 | 813 | 67.0 | 57.3 | 1 090 | 5.9 | 1 001 | 91.7 | 8.3 | - | 119 | 72.3 | 126 |
| Register town | 114 | 72 | 50.0 | 29.2 | 57 | 3.5 | 55 | 90.9 | 9.1 | - | 2 | 100.0 | 4 |
| Statesboro CCD | 32 026 | 16 839 | 61.4 | 56.2 | 19 593 | 12.5 | 16 785 | 91.1 | 13.9 | 0.4 | 1 838 | 58.7 | 1 342 |
| Statesboro city | 19 864 | 10 569 | 57.1 | 53.1 | 11 305 | 17.5 | 9 039 | 87.6 | 15.3 | 0.8 | 730 | 66.6 | 634 |
| Burke County | 16 117 | 8 753 | 56.5 | 52.3 | 9 062 | 9.3 | 8 104 | 94.6 | 15.5 | 0.7 | 1 273 | 62.7 | 1 091 |
| Girard CCD | 880 | 471 | 63.4 | 62.8 | 558 | 6.3 | 516 | 91.1 | 29.3 | 0.4 | 75 | 53.3 | 39 |
| Girard town | 162 | 88 | 59.3 | 60.2 | 96 | 9.4 | 84 | 83.3 | 13.1 | - | 19 | 52.6 | 11 |
| Greens Cut CCD | 3 565 | 1 786 | 61.1 | 56.0 | 2 166 | 7.1 | 1 973 | 96.6 | 17.6 | 0.5 | 292 | 75.0 | 259 |
| Keysville CCD | 1 894 | 989 | 49.6 | 46.0 | 939 | 13.4 | 786 | 93.0 | 12.8 | 1.3 | 134 | 53.0 | 81 |
| Blythe city (part) | - | - | (X) | (X) | - | (X) | - | (X) | (X) | (X) | - | (X) | - |
| Keysville town (part) | 143 | 109 | 23.1 | 19.3 | 33 | 21.2 | 26 | 100.0 | 11.5 | - | 6 | 100.0 | 8 |
| Midville CCD | 811 | 483 | 49.8 | 41.8 | 398 | 10.6 | 353 | 95.2 | 24.4 | - | 33 | 60.6 | 24 |
| Midville city | 313 | 193 | 40.6 | 35.8 | 121 | 10.7 | 114 | 100.0 | 28.9 | - | 24 | 45.8 | 11 |
| Sardis CCD | 1 348 | 710 | 53.7 | 47.5 | 724 | 9.3 | 651 | 90.5 | 21.5 | 1.5 | 142 | 54.9 | 123 |
| Sardis town | 851 | 465 | 52.6 | 48.6 | 448 | 12.9 | 390 | 87.9 | 24.4 | - | 89 | 60.7 | 81 |
| Vidette CCD | 754 | 460 | 45.9 | 33.7 | 346 | - | 346 | 93.4 | 2.0 | - | 8 | 37.5 | 3 |
| Vidette city | 91 | 55 | 37.4 | 29.1 | 34 | - | 34 | 100.0 | - | - | 3 | 100.0 | 3 |
| Waynesboro CCD | 6 865 | 3 854 | 57.7 | 55.3 | 3 931 | 10.6 | 3 479 | 95.1 | 12.2 | 0.6 | 589 | 62.3 | 562 |
| Waynesboro city | 4 081 | 2 384 | 50.5 | 50.3 | 2 051 | 12.8 | 1 781 | 95.4 | 14.4 | 0.7 | 355 | 63.1 | 347 |
| Butts County | 15 349 | 7 079 | 55.1 | 56.0 | 8 439 | 3.9 | 7 924 | 96.5 | 16.0 | 0.1 | 937 | 61.3 | 831 |
| Flovilla CCD | 5 080 | 2 534 | 62.2 | 55.0 | 3 145 | 3.4 | 2 980 | 95.3 | 15.6 | 0.3 | 336 | 63.1 | 254 |
| Flovilla city (part) | 502 | 241 | 65.5 | 62.7 | 329 | 7.0 | 302 | 97.4 | 32.5 | 0.7 | 16 | 93.8 | 30 |

Table 7. **Employment Status and Journey to Work: 2000—Con.**

[Data based on a sample (except Tables 65-68). For information on confidentiality protection, coverage, sampling error, and nonsampling error, see Appendix G. For location of definitions, see "How to Use This Census Report"]

| State County County Subdivision Place | Population 16 years and over | | | | | | | | | | | | Own children under 6 years, all parents in family in labor force | |
|--|------------------------------|--------|----------------------|--------|---------|----------------------------|--|---------------------------------|---|-----|---|---------------------------------|---|--|
| | Labor force | | | | | | | | | | Females with own children under 6 years | | | |
| | Percent in labor force | | Civilian labor force | | Workers | | | | | | Number | Percent in labor force | | |
| | Total | Female | Total | Female | Number | Percent un- employed | Number | Means of transportation to work | | | | | | |
| | | | | | | | Percent using car, truck, or van | Percent in carpools | Percent using public trans- portation | | | | | |
| Butts County—Con. | | | | | | | | | | | | | | |
| Jackson CCD | 5 185 | 2 847 | 59.2 | 53.3 | 3 068 | 5.3 | 2 824 | 97.5 | 20.5 | - | 403 | 56.8 | 312 | |
| Flovilla city (part) | 5 | 3 | 100.0 | 100.0 | 5 | - | 5 | 60.0 | - | - | - | (X) | - | |
| Jackson city | 3 036 | 1 737 | 53.7 | 46.9 | 1 629 | 6.4 | 1 472 | 97.4 | 22.5 | - | 174 | 52.9 | 119 | |
| Jenkinsburg CCD | 5 084 | 1 698 | 43.8 | 62.2 | 2 226 | 2.5 | 2 120 | 96.8 | 10.8 | - | 198 | 67.2 | 265 | |
| Jenkinsburg town | 139 | 76 | 64.7 | 55.3 | 88 | 2.3 | 88 | 90.9 | 11.4 | - | 14 | 64.3 | 14 | |
| Calhoun County | 5 091 | 2 141 | 43.9 | 51.2 | 2 234 | 5.6 | 2 070 | 94.3 | 22.0 | 0.7 | 254 | 64.6 | 224 | |
| Arlington CCD | 1 035 | 553 | 55.0 | 52.4 | 569 | 6.5 | 523 | 97.7 | 28.1 | - | 83 | 66.3 | 75 | |
| Arlington city (part) | 829 | 456 | 53.0 | 51.8 | 439 | 7.7 | 403 | 97.0 | 29.8 | - | 64 | 62.5 | 54 | |
| Edison CCD | 1 450 | 864 | 53.3 | 44.1 | 773 | 5.8 | 706 | 92.6 | 15.2 | 1.0 | 115 | 61.7 | 97 | |
| Edison city | 1 010 | 637 | 49.1 | 41.8 | 496 | 7.3 | 442 | 91.6 | 16.7 | 1.1 | 79 | 68.4 | 70 | |
| Leary CCD | 787 | 431 | 66.1 | 61.0 | 520 | 6.5 | 480 | 93.8 | 28.3 | - | 47 | 68.1 | 33 | |
| Leary city | 530 | 292 | 65.5 | 62.3 | 347 | 9.8 | 310 | 91.9 | 25.8 | - | 38 | 68.4 | 23 | |
| Morgan CCD | 1 819 | 293 | 20.5 | 55.6 | 372 | 2.4 | 361 | 93.6 | 18.0 | 1.9 | 9 | 66.7 | 19 | |
| Morgan city | 1 406 | 108 | 5.7 | 33.3 | 80 | 5.0 | 74 | 85.1 | 14.9 | - | 7 | 57.1 | 7 | |
| Camden County | 31 244 | 15 030 | 72.7 | 61.6 | 17 507 | 5.8 | 21 066 | 91.1 | 14.3 | 0.4 | 2 995 | 54.1 | 2 104 | |
| Kingsland CCD | 8 082 | 4 137 | 71.3 | 60.9 | 5 142 | 5.7 | 5 279 | 97.1 | 18.7 | 0.2 | 805 | 62.0 | 682 | |
| Kingsland city (part) | 4 728 | 2 429 | 74.7 | 66.0 | 3 033 | 5.4 | 3 254 | 96.6 | 16.7 | - | 519 | 61.1 | 431 | |
| St. Marys city (part) | - | - | (X) | (X) | - | (X) | - | (X) | (X) | (X) | - | (X) | - | |
| St. Marys CCD | 17 759 | 8 133 | 76.4 | 63.3 | 9 102 | 6.2 | 12 623 | 87.1 | 12.2 | 0.4 | 1 778 | 49.9 | 1 180 | |
| Kings Bay Base CDP | 1 850 | 487 | 85.2 | 46.2 | 225 | 16.4 | 1 494 | 60.0 | 11.9 | 2.8 | 218 | 32.1 | 140 | |
| Kingsland city (part) | 2 358 | 1 091 | 76.8 | 63.3 | 1 284 | 3.7 | 1 704 | 94.7 | 6.9 | - | 276 | 49.3 | 227 | |
| St. Marys city (part) | 9 572 | 4 975 | 74.2 | 65.7 | 5 721 | 6.6 | 6 537 | 92.2 | 12.4 | 0.2 | 964 | 58.9 | 698 | |
| Woodbine CCD | 5 403 | 2 760 | 62.7 | 57.6 | 3 263 | 4.6 | 3 164 | 96.9 | 14.9 | 0.5 | 412 | 56.3 | 242 | |
| Kingsland city (part) | - | - | (X) | (X) | - | (X) | - | (X) | (X) | (X) | - | (X) | - | |
| Woodbine city | 878 | 423 | 56.4 | 57.2 | 481 | 6.0 | 457 | 97.6 | 20.1 | 0.4 | 85 | 69.4 | 53 | |
| Candler County | 7 250 | 3 751 | 54.1 | 46.2 | 3 910 | 7.2 | 3 595 | 93.3 | 24.3 | 0.3 | 524 | 63.2 | 488 | |
| Aline CCD | 1 119 | 520 | 60.9 | 49.8 | 682 | 8.1 | 616 | 93.2 | 37.2 | 1.9 | 68 | 35.3 | 59 | |
| Metter CCD | 4 508 | 2 398 | 51.3 | 45.7 | 2 302 | 6.5 | 2 133 | 94.0 | 19.9 | - | 322 | 66.8 | 283 | |
| Metter city | 2 959 | 1 661 | 49.5 | 43.8 | 1 457 | 7.3 | 1 349 | 96.5 | 18.9 | - | 191 | 71.2 | 158 | |
| Pulaski CCD | 1 623 | 833 | 57.1 | 45.4 | 926 | 8.1 | 846 | 91.4 | 26.0 | - | 134 | 68.7 | 146 | |
| Pulaski town | 229 | 94 | 42.8 | 43.6 | 98 | 9.2 | 89 | 80.9 | 27.0 | - | 15 | 100.0 | 18 | |
| Carroll County | 67 034 | 35 081 | 63.6 | 56.4 | 42 589 | 4.8 | 39 730 | 94.5 | 15.5 | 0.3 | 5 236 | 65.9 | 4 584 | |
| Bowdon CCD | 7 121 | 3 706 | 62.5 | 53.6 | 4 451 | 4.4 | 4 132 | 95.5 | 14.9 | 0.5 | 533 | 62.5 | 467 | |
| Bowdon city | 1 521 | 860 | 61.3 | 56.7 | 932 | 7.4 | 830 | 94.8 | 18.0 | 1.2 | 118 | 64.4 | 92 | |
| Carrollton city (part) | 21 | 15 | 28.6 | - | 6 | - | 6 | 100.0 | - | - | - | (X) | - | |
| Carrollton CCD | 35 905 | 19 025 | 63.2 | 57.5 | 22 659 | 5.6 | 20 924 | 93.5 | 14.3 | 0.4 | 2 676 | 69.2 | 2 422 | |
| Carrollton city (part) | 16 336 | 8 937 | 58.4 | 55.4 | 9 515 | 6.8 | 8 640 | 90.7 | 12.9 | 0.3 | 1 022 | 68.5 | 802 | |
| Mount Zion CCD | 4 023 | 2 078 | 62.1 | 52.9 | 2 499 | 3.8 | 2 372 | 97.2 | 18.3 | 0.2 | 308 | 60.1 | 252 | |
| Bremen city (part) | 19 | 10 | - | - | - | (X) | - | (X) | (X) | (X) | - | (X) | - | |
| Carrollton city (part) | - | - | (X) | (X) | - | (X) | - | (X) | (X) | (X) | - | (X) | - | |
| Mount Zion city | 952 | 450 | 69.3 | 58.7 | 660 | 3.8 | 621 | 95.8 | 18.0 | 0.3 | 92 | 59.8 | 74 | |
| Roopville CCD | 2 578 | 1 315 | 66.9 | 56.1 | 1 724 | 3.0 | 1 643 | 94.4 | 17.4 | 0.1 | 234 | 73.9 | 218 | |
| Roopville town | 178 | 86 | 44.9 | 34.9 | 80 | - | 71 | 100.0 | 22.5 | - | 13 | 38.5 | 6 | |
| Temple CCD | 5 533 | 2 780 | 63.9 | 53.7 | 3 534 | 3.1 | 3 363 | 96.0 | 17.5 | 0.2 | 454 | 48.5 | 280 | |
| Temple city (part) | 1 796 | 918 | 65.3 | 54.9 | 1 173 | 3.8 | 1 106 | 95.8 | 17.5 | - | 152 | 52.0 | 117 | |
| Villa Rica CCD | 8 944 | 4 686 | 65.0 | 57.6 | 5 803 | 4.9 | 5 459 | 95.3 | 17.2 | - | 805 | 66.8 | 737 | |
| Villa Rica city (part) | 2 844 | 1 504 | 62.2 | 54.7 | 1 768 | 5.5 | 1 662 | 91.8 | 22.9 | - | 216 | 70.8 | 241 | |
| Whitesburg CCD | 2 930 | 1 491 | 65.5 | 56.9 | 1 919 | 2.8 | 1 837 | 96.0 | 16.8 | - | 226 | 67.3 | 208 | |
| Whitesburg town | 468 | 237 | 56.0 | 43.5 | 262 | 1.5 | 255 | 96.1 | 20.4 | - | 34 | 44.1 | 21 | |
| Catoosa County | 41 047 | 21 371 | 68.4 | 60.8 | 28 068 | 3.3 | 26 710 | 97.0 | 11.4 | 0.2 | 3 029 | 64.8 | 2 544 | |
| Boynton Ridge CCD | 8 837 | 4 576 | 71.1 | 63.4 | 6 280 | 2.6 | 5 974 | 96.7 | 9.7 | 0.3 | 571 | 69.5 | 538 | |
| Fort Oglethorpe city (part) | 9 | 9 | - | - | - | (X) | - | (X) | (X) | (X) | - | (X) | - | |
| Indian Springs CDP (part) | 586 | 280 | 72.9 | 63.6 | 427 | 3.5 | 387 | 98.4 | 8.0 | - | 23 | 100.0 | 33 | |
| Catoosa Springs CCD | 4 918 | 2 476 | 68.9 | 59.8 | 3 378 | 2.0 | 3 268 | 96.8 | 12.9 | 0.4 | 372 | 61.6 | 260 | |
| Ringgold city (part) | 138 | 56 | 38.4 | 21.4 | 53 | - | 53 | 100.0 | - | - | 6 | 100.0 | 6 | |
| Fort Oglethorpe-Lakeview CCD | 12 363 | 6 682 | 62.9 | 55.0 | 7 768 | 5.0 | 7 250 | 96.8 | 11.9 | 0.1 | 894 | 72.3 | 882 | |
| Fort Oglethorpe city (part) | 5 503 | 3 049 | 64.6 | 54.5 | 3 556 | 6.1 | 3 290 | 95.8 | 10.8 | - | 387 | 68.0 | 365 | |
| Lakeview CDP (part) | 3 028 | 1 619 | 63.3 | 57.7 | 1 916 | 4.9 | 1 775 | 98.9 | 12.4 | - | 272 | 79.0 | 250 | |
| Ringgold CCD | 14 929 | 7 637 | 71.3 | 64.6 | 10 642 | 2.8 | 10 218 | 97.3 | 11.6 | 0.3 | 1 192 | 58.1 | 864 | |
| Indian Springs CDP (part) | 877 | 447 | 75.4 | 66.4 | 661 | 3.5 | 628 | 100.0 | 9.9 | - | 125 | 45.6 | 73 | |
| Ringgold city (part) | 1 709 | 854 | 65.5 | 61.8 | 1 120 | 3.9 | 1 076 | 97.3 | 12.6 | - | 107 | 53.3 | 73 | |
| Charlton County | 7 834 | 3 654 | 48.1 | 43.9 | 3 743 | 5.2 | 3 484 | 95.1 | 17.4 | 0.1 | 508 | 49.2 | 373 | |
| Folkston CCD | 6 123 | 2 763 | 45.6 | 44.5 | 2 767 | 5.2 | 2 586 | 94.0 | 15.4 | 0.1 | 398 | 56.3 | 317 | |
| Folkston city | 1 652 | 897 | 47.9 | 39.5 | 786 | 10.4 | 688 | 87.4 | 18.8 | - | 150 | 50.7 | 109 | |
| Homeland city | 561 | 288 | 51.0 | 43.4 | 283 | 2.8 | 277 | 89.9 | 20.9 | - | 35 | 68.6 | 32 | |
| St. George CCD | 1 711 | 891 | 57.0 | 42.1 | 976 | 5.2 | 898 | 98.3 | 23.2 | - | 110 | 23.6 | 56 | |
| Chatham County | 180 093 | 94 737 | 62.8 | 57.8 | 108 791 | 6.1 | 104 853 | 89.8 | 13.4 | 3.2 | 12 407 | 69.2 | 11 104 | |
| Montgomery CCD | 15 378 | 7 930 | 54.7 | 47.2 | 8 329 | 2.5 | 8 056 | 92.2 | 8.3 | 0.8 | 768 | 66.1 | 626 | |
| Isle of Hope CDP | 2 006 | 1 069 | 68.3 | 60.1 | 1 365 | 0.7 | 1 347 | 96.5 | 5.9 | - | 178 | 61.2 | 126 | |
| Montgomery CDP | 3 232 | 1 620 | 73.1 | 66.9 | 2 350 | 2.6 | 2 210 | 93.0 | 13.0 | 2.1 | 224 | 76.8 | 202 | |
| Skidaway Island CDP | 6 208 | 3 192 | 32.1 | 24.1 | 1 990 | 2.4 | 1 936 | 85.1 | 6.6 | - | 89 | 69.7 | 80 | |
| Pooler-Burroughs CCD | 21 482 | 10 988 | 71.4 | 65.1 | 14 516 | 3.0 | 14 745 | 95.8 | 11.4 | 0.6 | 1 911 | 66.5 | 1 436 | |
| Bloomington city | 2 016 | 993 | 71.4 | 61.1 | 1 435 | 2.4 | 1 384 | 94.2 | 9.8 | 0.5 | 176 | 73.9 | 152 | |
| Garden City city (part) | - | - | (X) | (X) | - | (X) | - | (X) | (X) | (X) | - | (X) | - | |
| Georgetown CDP (part) | 7 978 | 4 040 | 77.3 | 72.5 | 5 559 | 2.0 | 6 019 | 95.9 | 11.9 | 0.5 | 819 | 65.6 | 552 | |
| Pooler city (part) | 4 560 | 2 408 | 68.6 | 63.4 | 3 100 | 2.5 | 3 028 | 97.6 | 13.2 | 0.5 | 355 | 51.8 | 219 | |
| Savannah city (part) | 4 | 2 | 50.0 | - | 2 | - | 2 | 100.0 | - | - | - | (X) | - | |
| Port Wentworth CCD | 3 848 | 1 430 | 43.9 | 52.4 | 1 672 | 2.6 | 1 598 | 97.2 | 10.1 | 0.4 | 166 | 49.4 | 99 | |
| Garden City city (part) | 1 103 | 6 | - | - | - | (X) | - | (X) | (X) | (X) | - | (X) | - | |
| Pooler city (part) | 128 | 78 | 56.3 | 50.0 | 67 | - | 57 | 100.0 | - | - | 45 | 37.8 | 18 | |

Table 7. **Employment Status and Journey to Work: 2000—Con.**

[Data based on a sample (except Tables 65-68). For information on confidentiality protection, coverage, sampling error, and nonsampling error, see Appendix G. For location of definitions, see "How to Use This Census Report"]

| State County County Subdivision Place | Population 16 years and over | | | | | | | | | | | | Own children under 6 years, all parents in family in labor force | |
|--|------------------------------|--------|----------------------|--------|---------|----------------------------|--|---------------------------------|---|------|---|---------------------------------|---|--|
| | Labor force | | | | | | | | | | Females with own children under 6 years | | | |
| | Percent in labor force | | Civilian labor force | | Workers | | | | | | Number | Percent in labor force | | |
| | Total | Female | Total | Female | Number | Percent un- employed | Number | Means of transportation to work | | | | | | |
| | | | | | | | Percent using car, truck, or van | Percent in carpools | Percent using public trans- portation | | | | | |
| Chatham County—Con. | | | | | | | | | | | | | | |
| Port Wentworth CCD—Con. | | | | | | | | | | | | | | |
| Port Wentworth city | 2 611 | 1 340 | 61.7 | 52.6 | 1 599 | 2.7 | 1 535 | 97.1 | 10.5 | 0.5 | 121 | 53.7 | 81 | |
| Savannah city (part) | 6 | 6 | 100.0 | 100.0 | 6 | - | 6 | 100.0 | - | - | - | (X) | - | |
| Savannah CCD | 118 889 | 63 826 | 61.3 | 56.9 | 69 660 | 7.9 | 66 184 | 86.9 | 15.4 | 4.7 | 8 189 | 71.1 | 7 889 | |
| Garden City city (part) | 7 657 | 3 964 | 65.4 | 57.6 | 4 952 | 4.6 | 4 708 | 89.5 | 19.8 | 4.9 | 746 | 73.6 | 604 | |
| Georgetown CDP (part) | - | - | (X) | (X) | - | (X) | - | (X) | (X) | (X) | - | (X) | - | |
| Savannah city (part) | 101 515 | 54 620 | 60.5 | 56.5 | 58 385 | 8.2 | 55 732 | 86.1 | 15.3 | 4.9 | 6 814 | 70.5 | 6 651 | |
| Thunderbolt town (part) | 1 932 | 1 021 | 60.4 | 51.6 | 1 160 | 4.7 | 1 088 | 91.5 | 6.9 | 2.2 | 95 | 75.8 | 73 | |
| Vernonburg town | 120 | 59 | 50.8 | 32.2 | 61 | 3.3 | 59 | 94.9 | 23.7 | - | - | (X) | - | |
| Tybee Island-Wilmington CCD | 20 496 | 10 563 | 72.1 | 64.9 | 14 614 | 2.6 | 14 270 | 95.2 | 9.8 | 0.4 | 1 373 | 65.3 | 1 054 | |
| Thunderbolt town (part) | 112 | 54 | 74.1 | 83.3 | 83 | - | 83 | 100.0 | 26.5 | - | - | (X) | - | |
| Tybee Island city | 2 978 | 1 559 | 61.9 | 53.4 | 1 832 | 4.5 | 1 737 | 92.1 | 8.3 | 0.2 | 68 | 69.1 | 70 | |
| Whitemarsh Island CDP | 4 644 | 2 334 | 72.5 | 62.9 | 3 320 | 3.0 | 3 236 | 96.0 | 11.3 | 0.4 | 359 | 67.1 | 250 | |
| Wilmington Island CDP | 10 994 | 5 720 | 75.4 | 69.6 | 8 196 | 2.2 | 8 061 | 95.7 | 9.4 | 0.2 | 838 | 64.7 | 653 | |
| Chattahoochee County | 10 887 | 3 452 | 83.0 | 60.3 | 2 464 | 7.5 | 8 538 | 66.2 | 14.6 | 0.6 | 965 | 44.0 | 628 | |
| Cusseta CCD | 2 065 | 1 067 | 62.1 | 53.9 | 1 189 | 4.8 | 1 196 | 94.8 | 21.4 | 0.6 | 165 | 57.0 | 172 | |
| Cusseta city | 894 | 462 | 59.4 | 51.3 | 521 | 6.5 | 473 | 91.8 | 23.0 | - | 82 | 57.3 | 84 | |
| Fort Benning CCD | 8 822 | 2 385 | 87.8 | 63.2 | 1 275 | 10.0 | 7 342 | 61.5 | 13.4 | 0.6 | 800 | 41.4 | 456 | |
| Fort Benning South CDP | 8 482 | 2 351 | 87.4 | 62.7 | 1 232 | 10.3 | 7 016 | 61.9 | 13.3 | 0.6 | 800 | 41.4 | 456 | |
| Chattooga County | 20 307 | 9 817 | 56.0 | 52.6 | 11 357 | 5.6 | 10 497 | 94.0 | 16.5 | 0.2 | 1 321 | 75.2 | 1 258 | |
| Little Sand Mountain CCD | 1 691 | 869 | 57.7 | 47.4 | 976 | 4.9 | 915 | 95.6 | 19.2 | 0.4 | 70 | 68.6 | 65 | |
| Lyerly CCD | 1 977 | 974 | 64.0 | 58.4 | 1 266 | 4.6 | 1 201 | 95.7 | 14.9 | 0.9 | 161 | 75.8 | 144 | |
| Lyerly town | 409 | 201 | 61.6 | 51.2 | 252 | 5.6 | 234 | 95.7 | 21.4 | 0.9 | 39 | 71.8 | 31 | |
| Menlo CCD | 2 290 | 1 179 | 67.1 | 60.1 | 1 532 | 4.2 | 1 438 | 92.5 | 12.7 | - | 106 | 86.8 | 171 | |
| Menlo city | 372 | 210 | 61.8 | 54.3 | 230 | 4.3 | 214 | 91.1 | 18.7 | - | 29 | 72.4 | 44 | |
| Summersville CCD | 9 075 | 4 130 | 49.0 | 51.6 | 4 437 | 8.0 | 3 963 | 94.9 | 17.5 | 0.3 | 576 | 77.1 | 507 | |
| Summersville city | 3 546 | 1 986 | 59.9 | 47.5 | 1 938 | 8.5 | 1 747 | 93.0 | 19.4 | 0.6 | 276 | 72.5 | 226 | |
| Trion CCD | 5 274 | 2 665 | 54.7 | 50.4 | 3 146 | 3.4 | 2 980 | 92.5 | 16.8 | - | 408 | 70.6 | 371 | |
| Trion town | 1 588 | 800 | 55.9 | 45.9 | 871 | 2.6 | 838 | 79.7 | 12.5 | - | 82 | 74.4 | 88 | |
| Cherokee County | 105 713 | 52 849 | 73.3 | 64.0 | 77 415 | 2.7 | 74 075 | 93.0 | 11.8 | 0.4 | 9 947 | 59.3 | 7 684 | |
| Ball Ground CCD | 4 028 | 2 025 | 69.5 | 59.0 | 2 801 | 1.7 | 2 737 | 94.8 | 15.6 | 0.3 | 313 | 61.3 | 255 | |
| Ball Ground city | 502 | 271 | 62.7 | 56.1 | 315 | 2.9 | 304 | 98.4 | 14.5 | - | 46 | 45.7 | 20 | |
| Nelson city (part) | 285 | 141 | 64.2 | 58.9 | 183 | 4.9 | 172 | 96.5 | 8.7 | - | 16 | 93.8 | 17 | |
| Canton CCD | 13 976 | 6 873 | 67.0 | 57.5 | 9 345 | 3.4 | 8 822 | 91.3 | 16.7 | 0.8 | 1 062 | 63.7 | 994 | |
| Canton city (part) | 5 895 | 2 912 | 68.3 | 56.2 | 4 017 | 3.3 | 3 753 | 86.7 | 19.5 | 1.2 | 469 | 63.1 | 522 | |
| Holly Springs CCD | 21 519 | 10 684 | 73.4 | 62.7 | 15 785 | 2.1 | 15 115 | 92.4 | 9.5 | 0.4 | 2 036 | 53.0 | 1 533 | |
| Canton city (part) | 16 | 7 | 56.3 | - | 9 | - | 9 | 100.0 | - | - | - | (X) | - | |
| Holly Springs city | 2 270 | 1 104 | 76.1 | 65.8 | 1 728 | 0.9 | 1 675 | 95.2 | 11.2 | 1.4 | 284 | 48.6 | 208 | |
| Woodstock city (part) | 10 | 10 | 100.0 | 100.0 | 10 | - | 10 | 100.0 | - | - | - | (X) | - | |
| Lathemtown CCD | 7 218 | 3 585 | 69.9 | 60.5 | 5 044 | 3.5 | 4 776 | 92.3 | 12.4 | 0.2 | 599 | 55.8 | 407 | |
| Waleska CCD | 4 561 | 2 350 | 65.4 | 57.6 | 2 982 | 4.1 | 2 797 | 90.0 | 14.6 | 0.3 | 258 | 67.1 | 205 | |
| Waleska city | 528 | 318 | 56.8 | 54.1 | 298 | 6.0 | 276 | 75.0 | 5.8 | - | 10 | 70.0 | 8 | |
| Woodstock CCD | 54 411 | 27 332 | 76.4 | 67.6 | 41 458 | 2.7 | 39 828 | 93.7 | 11.1 | 0.4 | 5 679 | 60.7 | 4 290 | |
| Mountain Park city (part) | 6 | 3 | - | - | - | (X) | - | (X) | (X) | (X) | - | (X) | - | |
| Woodstock city (part) | 7 432 | 3 748 | 76.2 | 65.5 | 5 653 | 1.9 | 5 527 | 94.4 | 12.5 | 0.2 | 786 | 50.5 | 477 | |
| Clarke County | 85 219 | 44 063 | 64.8 | 61.1 | 54 760 | 10.2 | 48 241 | 89.5 | 14.4 | 2.4 | 4 580 | 69.1 | 3 757 | |
| Athens CCD | 65 624 | 34 096 | 64.1 | 60.0 | 41 607 | 11.8 | 35 918 | 87.1 | 13.5 | 3.0 | 3 126 | 69.6 | 2 562 | |
| Athens-Clarke County (balance) (part) | 65 624 | 34 096 | 64.1 | 60.0 | 41 607 | 11.8 | 35 918 | 87.1 | 13.5 | 3.0 | 3 126 | 69.6 | 2 562 | |
| Bogart CCD | 8 636 | 4 588 | 71.7 | 64.9 | 6 166 | 2.6 | 5 985 | 96.4 | 16.1 | 0.9 | 620 | 71.1 | 509 | |
| Athens-Clarke County (balance) (part) | 8 526 | 4 526 | 71.8 | 65.0 | 6 092 | 2.7 | 5 911 | 96.3 | 16.3 | 0.9 | 616 | 70.9 | 507 | |
| Bogart town (part) | 93 | 50 | 71.0 | 58.0 | 66 | - | 66 | 97.0 | 7.6 | - | 2 | 100.0 | 2 | |
| Winterville CCD | 10 959 | 5 379 | 63.8 | 64.5 | 6 987 | 7.4 | 6 338 | 96.5 | 17.8 | 0.4 | 834 | 65.8 | 686 | |
| Athens-Clarke County (balance) (part) | 10 172 | 4 962 | 63.4 | 64.6 | 6 444 | 7.8 | 5 818 | 96.5 | 18.2 | 0.4 | 760 | 65.0 | 607 | |
| Winterville city | 787 | 417 | 69.3 | 63.8 | 543 | 2.8 | 520 | 97.5 | 13.3 | - | 74 | 74.3 | 79 | |
| Clay County | 2 618 | 1 469 | 49.8 | 46.4 | 1 305 | 6.8 | 1 204 | 92.2 | 22.5 | - | 168 | 76.8 | 172 | |
| Bluffton CCD | 746 | 394 | 62.1 | 56.3 | 463 | 2.4 | 448 | 94.0 | 17.0 | - | 40 | 92.5 | 49 | |
| Bluffton town | 81 | 43 | 59.3 | 53.5 | 48 | 2.1 | 47 | 100.0 | 10.6 | - | 2 | - | - | |
| Fort Gaines city (part) | 70 | 47 | 61.4 | 68.1 | 43 | 2.3 | 42 | 83.3 | 11.9 | - | 7 | 100.0 | 9 | |
| Fort Gaines CCD | 1 872 | 1 075 | 45.0 | 42.7 | 842 | 9.3 | 756 | 91.1 | 25.8 | - | 128 | 71.9 | 123 | |
| Fort Gaines city (part) | 739 | 456 | 45.5 | 44.7 | 336 | 16.4 | 278 | 89.6 | 28.8 | - | 60 | 71.7 | 56 | |
| Clayton County | 172 507 | 90 400 | 71.0 | 66.7 | 121 146 | 5.5 | 112 580 | 94.6 | 18.2 | 1.5 | 16 242 | 69.6 | 14 523 | |
| College Park CCD | 8 619 | 4 719 | 76.6 | 71.8 | 6 564 | 6.9 | 5 910 | 89.4 | 20.1 | 6.5 | 926 | 70.1 | 903 | |
| College Park city (part) | 1 047 | 526 | 82.1 | 83.3 | 841 | 4.3 | 817 | 82.1 | 25.7 | 11.4 | 111 | 78.4 | 117 | |
| Forest Park city (part) | - | - | (X) | (X) | - | (X) | - | (X) | (X) | (X) | - | (X) | - | |
| Forest Park-Morrow CCD | 63 704 | 32 598 | 67.3 | 61.9 | 42 356 | 5.9 | 39 540 | 93.6 | 23.2 | 1.3 | 5 491 | 67.2 | 5 077 | |
| Conley CDP | 4 276 | 2 271 | 62.0 | 55.3 | 2 649 | 7.1 | 2 393 | 95.8 | 32.1 | 1.5 | 404 | 47.8 | 310 | |
| Forest Park city (part) | 15 913 | 7 667 | 62.9 | 55.7 | 9 688 | 7.1 | 9 123 | 90.7 | 27.7 | 1.3 | 1 258 | 57.2 | 1 090 | |
| Lake City city | 2 282 | 1 169 | 56.0 | 50.4 | 1 265 | 3.2 | 1 224 | 93.5 | 19.4 | 0.5 | 150 | 64.7 | 129 | |
| Morrow city | 3 792 | 1 986 | 68.6 | 65.0 | 2 564 | 6.4 | 2 399 | 95.1 | 17.4 | 0.8 | 156 | 84.0 | 189 | |
| Jonesboro CCD | 47 815 | 24 560 | 71.3 | 67.2 | 33 682 | 4.4 | 31 841 | 95.8 | 14.2 | 0.7 | 4 364 | 69.5 | 3 736 | |
| Bonanza CDP | 1 978 | 1 016 | 73.2 | 68.1 | 1 447 | 2.8 | 1 396 | 96.3 | 13.9 | 1.8 | 216 | 74.5 | 171 | |
| Irondale CDP | 5 318 | 2 868 | 75.4 | 70.0 | 3 913 | 5.4 | 3 680 | 96.5 | 13.4 | 0.7 | 581 | 71.4 | 545 | |
| Jonesboro city | 2 829 | 1 493 | 64.9 | 57.5 | 1 837 | 3.5 | 1 722 | 92.8 | 14.1 | 0.6 | 327 | 64.5 | 313 | |
| Lovejoy city | 2 120 | 501 | 35.3 | 65.5 | 748 | 7.9 | 664 | 98.3 | 12.2 | - | 125 | 65.6 | 107 | |
| Riverdale CCD | 52 369 | 28 523 | 74.1 | 70.8 | 38 544 | 5.7 | 35 289 | 95.4 | 16.0 | 1.6 | 5 461 | 72.1 | 4 807 | |
| Riverdale city | 8 863 | 4 844 | 70.3 | 66.9 | 6 213 | 7.6 | 5 588 | 94.2 | 18.6 | 0.9 | 1 158 | 77.0 | 1 011 | |
| Clinch County | 5 212 | 2 699 | 52.3 | 46.1 | 2 718 | 4.2 | 2 545 | 93.6 | 18.6 | 0.5 | 433 | 63.7 | 314 | |
| Fargo CCD | 1 402 | 682 | 48.1 | 49.1 | 674 | 3.3 | 648 | 86.9 | 24.5 | 0.9 | 108 | 69.4 | 97 | |
| Du Pont town (part) | 7 | 5 | 28.6 | - | 2 | - | 2 | 100.0 | - | - | - | (X) | - | |
| Fargo city | 288 | 162 | 54.5 | 43.2 | 157 | - | 156 | 91.0 | 44.2 | 3.8 | 25 | 52.0 | 12 | |

Table 7. **Employment Status and Journey to Work: 2000—Con.**

[Data based on a sample (except Tables 65-68). For information on confidentiality protection, coverage, sampling error, and nonsampling error, see Appendix G. For location of definitions, see "How to Use This Census Report"]

| State County County Subdivision Place | Population 16 years and over | | | | | | | | | | | | Own children under 6 years, all parents in family in labor force |
|--|------------------------------|---------|---------------------------|--------|----------------------|----------------------------|---------|--|---|---|--------|---------------------------------|---|
| | | | Labor force | | | | | | Females with own children under 6 years | | | | |
| | | | Percent in labor force | | Civilian labor force | | Workers | | | | | | |
| | Total | Female | Total | Female | Number | Percent un- employed | Number | Means of transportation to work | | | Number | Percent in labor force | |
| | | | | | | | | Percent using car, truck, or van | Percent in carpools | Percent using public trans- portation | | | |
| Clinch County—Con. | | | | | | | | | | | | | |
| Fargo CCD—Con. | | | | | | | | | | | | | |
| Homerville city (part) | 666 | 283 | 37.8 | 49.8 | 252 | 7.5 | 233 | 75.1 | 6.0 | - | 52 | 76.9 | 58 |
| Homerville CCD | 3 810 | 2 017 | 53.8 | 45.1 | 2 044 | 4.5 | 1 897 | 95.9 | 16.6 | 0.3 | 325 | 61.8 | 217 |
| Argyle town | 117 | 56 | 58.1 | 44.6 | 68 | 10.3 | 59 | 100.0 | 22.0 | - | 11 | 72.7 | 17 |
| Du Pont town (part) | 113 | 72 | 49.6 | 37.5 | 56 | 3.6 | 50 | 92.0 | 20.0 | - | 2 | 100.0 | 4 |
| Homerville city (part) | 1 488 | 824 | 47.4 | 43.0 | 706 | 6.5 | 632 | 94.8 | 20.6 | 0.9 | 85 | 61.2 | 53 |
| Cobb County | 466 947 | 238 303 | 73.6 | 66.1 | 342 248 | 3.8 | 325 412 | 92.8 | 12.0 | 1.3 | 36 771 | 59.5 | 28 379 |
| Acworth-Kennesaw CCD | 99 314 | 50 703 | 75.0 | 65.6 | 74 309 | 2.7 | 71 624 | 94.2 | 9.4 | 0.5 | 9 905 | 57.3 | 7 341 |
| Acworth city | 10 054 | 5 207 | 75.2 | 69.3 | 7 555 | 3.9 | 7 099 | 97.1 | 12.1 | 0.3 | 1 082 | 67.7 | 985 |
| Kennesaw city | 16 259 | 8 521 | 75.4 | 67.3 | 12 226 | 2.6 | 11 745 | 94.6 | 10.0 | 0.3 | 1 848 | 56.3 | 1 346 |
| Marietta city (part) | 775 | 395 | 69.9 | 52.4 | 542 | - | 536 | 94.4 | 3.4 | - | 53 | 43.4 | 19 |
| Austell CCD | 21 715 | 11 864 | 71.4 | 66.9 | 15 443 | 5.9 | 14 294 | 95.0 | 13.3 | 0.9 | 1 889 | 67.7 | 1 622 |
| Austell city (part) | 3 724 | 1 977 | 71.2 | 67.3 | 2 653 | 6.6 | 2 417 | 94.4 | 17.5 | 0.7 | 377 | 69.2 | 367 |
| Mableton CDP (part) | 922 | 512 | 68.2 | 60.2 | 629 | 2.2 | 565 | 95.9 | 5.0 | 1.1 | 73 | 74.0 | 55 |
| Powder Springs city (part) | - | - | (X) | (X) | - | (X) | - | (X) | (X) | (X) | - | (X) | - |
| Fair Oaks CCD | 18 450 | 8 893 | 67.6 | 57.7 | 12 277 | 6.9 | 11 365 | 89.9 | 24.1 | 4.5 | 1 485 | 57.9 | 1 360 |
| Fair Oaks CDP (part) | 4 900 | 2 077 | 66.1 | 50.5 | 3 238 | 8.4 | 2 882 | 80.2 | 33.1 | 9.0 | 253 | 30.4 | 270 |
| Marietta city (part) | 840 | 427 | 70.0 | 52.2 | 588 | 8.8 | 514 | 94.6 | 30.5 | 1.9 | 69 | 59.4 | 85 |
| Smyrna city (part) | 300 | 171 | 75.3 | 76.0 | 213 | 5.6 | 214 | 90.7 | 29.9 | 4.2 | 26 | 100.0 | 18 |
| Mableton CCD | 31 290 | 16 180 | 72.1 | 67.7 | 22 528 | 5.5 | 20 886 | 94.0 | 18.1 | 1.5 | 2 745 | 71.2 | 2 550 |
| Austell city (part) | 236 | 109 | 75.8 | 64.2 | 169 | - | 170 | 100.0 | 27.1 | - | 23 | 65.2 | 26 |
| Mableton CDP (part) | 21 209 | 11 079 | 70.1 | 63.9 | 14 848 | 5.4 | 13 837 | 93.5 | 16.8 | 1.5 | 1 705 | 65.8 | 1 503 |
| Smyrna city (part) | 560 | 308 | 81.3 | 75.3 | 455 | 4.2 | 421 | 91.7 | 11.4 | - | 107 | 71.0 | 85 |
| Marietta CCD | 92 105 | 45 571 | 71.0 | 65.5 | 65 138 | 4.7 | 61 223 | 92.0 | 15.7 | 2.1 | 6 430 | 61.2 | 5 138 |
| Fair Oaks CDP (part) | 1 791 | 771 | 70.9 | 62.0 | 1 269 | 7.5 | 1 118 | 97.4 | 28.2 | 0.8 | 184 | 57.6 | 129 |
| Marietta city (part) | 44 021 | 22 168 | 73.3 | 66.7 | 32 108 | 5.8 | 29 802 | 90.0 | 18.4 | 2.9 | 3 238 | 64.9 | 2 856 |
| Northeast Cobb CCD | 114 734 | 58 549 | 74.6 | 64.7 | 85 481 | 2.7 | 82 430 | 91.0 | 8.0 | 0.7 | 8 080 | 51.5 | 5 243 |
| Marietta city (part) | 2 | 2 | - | - | - | (X) | - | (X) | (X) | (X) | - | (X) | - |
| Smyrna city (part) | 467 | 270 | 56.1 | 58.5 | 262 | 3.8 | 236 | 100.0 | 25.0 | - | 40 | 62.5 | 29 |
| Powder Springs CCD | 23 020 | 12 273 | 74.7 | 68.8 | 17 077 | 3.2 | 16 343 | 94.5 | 11.0 | 0.4 | 2 078 | 71.8 | 1 817 |
| Austell city (part) | 14 | 7 | 100.0 | 100.0 | 14 | - | 14 | 100.0 | - | - | - | (X) | - |
| Powder Springs city (part) | 9 044 | 4 993 | 73.7 | 67.5 | 6 619 | 3.8 | 6 296 | 94.2 | 12.8 | 0.5 | 916 | 72.3 | 839 |
| Smyrna CCD | 44 677 | 23 005 | 72.6 | 66.8 | 32 294 | 5.4 | 30 094 | 92.5 | 14.4 | 2.2 | 3 231 | 60.7 | 2 593 |
| Mableton CDP (part) | 555 | 309 | 66.5 | 52.4 | 360 | 5.6 | 340 | 91.5 | 10.0 | - | 41 | 48.8 | 15 |
| Marietta city (part) | 1 066 | 544 | 85.6 | 78.3 | 902 | 6.7 | 853 | 94.4 | 25.0 | 5.6 | 43 | 39.5 | 22 |
| Smyrna city (part) | 28 362 | 14 743 | 73.6 | 68.7 | 20 786 | 5.8 | 19 200 | 93.0 | 12.8 | 2.3 | 1 841 | 63.6 | 1 431 |
| Vinings CCD | 21 642 | 11 265 | 82.1 | 76.7 | 17 701 | 2.8 | 17 153 | 94.8 | 9.2 | 1.2 | 928 | 60.7 | 715 |
| Mableton CDP (part) | - | - | (X) | (X) | - | (X) | - | (X) | (X) | (X) | - | (X) | - |
| Smyrna city (part) | 3 919 | 2 134 | 80.6 | 76.9 | 3 160 | 4.1 | 3 014 | 94.6 | 6.7 | 1.4 | 180 | 67.8 | 135 |
| Vinings CDP | 8 563 | 4 373 | 82.7 | 75.8 | 7 060 | 2.3 | 6 888 | 94.6 | 9.3 | 1.0 | 294 | 53.1 | 239 |
| Coffee County | 27 942 | 14 185 | 59.9 | 53.7 | 16 724 | 6.4 | 15 350 | 95.1 | 16.1 | 0.6 | 2 251 | 64.2 | 1 958 |
| Ambrose CCD | 3 573 | 1 829 | 66.4 | 58.4 | 2 373 | 5.3 | 2 192 | 97.9 | 11.7 | 0.3 | 301 | 60.1 | 200 |
| Ambrose city | 249 | 124 | 67.9 | 56.5 | 169 | 0.6 | 165 | 95.8 | 29.7 | 0.6 | 16 | 37.5 | 5 |
| Broxton CCD | 2 551 | 1 363 | 62.5 | 55.6 | 1 595 | 6.7 | 1 458 | 96.8 | 16.7 | 0.1 | 177 | 58.8 | 138 |
| Broxton city | 1 011 | 569 | 59.7 | 53.8 | 604 | 12.1 | 518 | 95.9 | 19.7 | 0.4 | 88 | 62.5 | 73 |
| Douglas CCD | 16 577 | 8 823 | 61.5 | 53.0 | 10 195 | 6.6 | 9 315 | 94.4 | 18.0 | 0.8 | 1 363 | 68.3 | 1 338 |
| Douglas city | 7 694 | 4 232 | 54.6 | 47.1 | 4 200 | 8.2 | 3 794 | 92.3 | 17.7 | 1.3 | 564 | 71.6 | 535 |
| Nicholls CCD | 3 272 | 1 177 | 40.1 | 51.7 | 1 312 | 5.4 | 1 221 | 95.2 | 12.4 | 0.2 | 235 | 58.7 | 146 |
| Nicholls city | 717 | 388 | 52.4 | 45.9 | 376 | 7.7 | 339 | 93.2 | 20.4 | 0.6 | 64 | 60.9 | 54 |
| West Green CCD | 1 969 | 993 | 63.4 | 51.8 | 1 249 | 6.7 | 1 164 | 93.8 | 11.6 | 0.7 | 175 | 52.6 | 136 |
| Colquitt County | 31 889 | 16 302 | 60.8 | 51.2 | 18 883 | 6.3 | 17 806 | 94.2 | 22.4 | 0.8 | 2 501 | 58.7 | 2 025 |
| Berlin-Ellenton CCD | 2 601 | 1 174 | 69.6 | 56.1 | 1 483 | 7.4 | 1 621 | 89.8 | 21.8 | 3.8 | 176 | 67.0 | 168 |
| Berlin town | 467 | 215 | 63.4 | 47.0 | 239 | 4.2 | 272 | 97.4 | 19.9 | 2.6 | 33 | 57.6 | 20 |
| Ellenton town | 305 | 147 | 68.9 | 59.2 | 193 | 15.0 | 181 | 100.0 | 37.6 | - | 21 | 42.9 | 10 |
| Doerun CCD | 2 049 | 1 087 | 58.2 | 51.6 | 1 189 | 4.3 | 1 123 | 93.6 | 21.1 | 1.3 | 164 | 56.1 | 123 |
| Doerun city | 684 | 379 | 50.7 | 50.7 | 351 | 6.6 | 325 | 92.0 | 17.5 | - | 50 | 74.0 | 38 |
| Funston CCD | 4 227 | 2 138 | 61.8 | 51.0 | 2 613 | 1.9 | 2 514 | 95.5 | 22.7 | - | 297 | 56.6 | 188 |
| Funston town | 345 | 174 | 60.3 | 52.9 | 208 | 1.0 | 204 | 98.5 | 10.3 | - | 18 | 55.6 | 13 |
| Moultrie city (part) | 152 | 76 | 38.2 | 42.1 | 58 | - | 58 | 100.0 | - | - | - | (X) | - |
| Moultrie CCD | 19 720 | 10 303 | 59.3 | 50.9 | 11 568 | 7.4 | 10 598 | 95.0 | 22.9 | 0.4 | 1 604 | 60.5 | 1 372 |
| Moultrie city (part) | 10 291 | 5 693 | 55.7 | 48.5 | 5 723 | 7.3 | 5 222 | 94.4 | 22.2 | 0.4 | 812 | 62.6 | 817 |
| Riverside town | 38 | 20 | 65.8 | 65.0 | 25 | - | 23 | 87.0 | 21.7 | - | 3 | 100.0 | 6 |
| Norman Park CCD | 3 292 | 1 600 | 63.2 | 49.9 | 2 030 | 5.8 | 1 950 | 92.1 | 20.7 | 1.3 | 260 | 45.4 | 174 |
| Norman Park city | 635 | 338 | 60.0 | 55.6 | 381 | 3.1 | 364 | 94.0 | 23.9 | - | 71 | 60.6 | 65 |
| Omega city (part) | - | - | (X) | (X) | - | (X) | - | (X) | (X) | (X) | - | (X) | - |
| Columbia County | 65 831 | 34 287 | 69.6 | 60.4 | 44 727 | 3.7 | 43 507 | 96.5 | 10.3 | 0.1 | 5 858 | 59.9 | 4 146 |
| Appling CCD | 5 096 | 2 602 | 64.2 | 56.7 | 3 241 | 7.3 | 3 005 | 94.8 | 12.4 | 0.4 | 421 | 45.6 | 226 |
| Evans CCD | 47 521 | 24 747 | 71.0 | 61.7 | 33 030 | 2.7 | 32 373 | 97.1 | 9.2 | 0.1 | 4 306 | 60.0 | 2 926 |
| Evans CDP | 13 299 | 7 051 | 68.2 | 60.6 | 8 876 | 3.8 | 8 644 | 97.6 | 10.0 | 0.2 | 1 129 | 60.9 | 714 |
| Martinez CDP | 20 584 | 10 645 | 72.7 | 64.1 | 14 602 | 2.7 | 14 274 | 97.0 | 8.4 | - | 1 788 | 63.3 | 1 299 |
| Harlem CCD | 13 214 | 6 938 | 66.7 | 57.1 | 8 456 | 5.9 | 8 129 | 94.6 | 13.8 | 0.4 | 1 131 | 64.9 | 994 |
| Grovetown city | 4 193 | 2 202 | 69.4 | 62.5 | 2 648 | 7.3 | 2 645 | 93.9 | 14.8 | - | 486 | 60.9 | 375 |
| Harlem city | 1 309 | 744 | 59.1 | 50.8 | 741 | 4.3 | 719 | 95.1 | 10.0 | 0.6 | 126 | 61.9 | 84 |
| Cook County | 11 774 | 6 221 | 60.5 | 53.2 | 7 107 | 5.3 | 6 616 | 93.3 | 13.2 | 0.5 | 966 | 61.4 | 788 |
| Adel-Sparks CCD | 10 191 | 5 425 | 60.7 | 53.5 | 6 165 | 5.8 | 5 731 | 93.6 | 13.3 | 0.5 | 857 | 62.8 | 716 |
| Adel city | 3 911 | 2 158 | 57.0 | 52.3 | 2 218 | 8.9 | 1 993 | 92.7 | 16.3 | 0.7 | 321 | 71.7 | 300 |
| Cecil town | 180 | 99 | 52.8 | 55.6 | 95 | 5.3 | 89 | 91.0 | 25.8 | - | 17 | 100.0 | 14 |
| Sparks town | 1 214 | 643 | 64.1 | 58.3 | 774 | 9.2 | 699 | 87.7 | 16.2 | 1.6 | 106 | 61.3 | 68 |
| Lenox CCD | 1 583 | 796 | 59.5 | 51.3 | 942 | 2.2 | 885 | 91.3 | 12.0 | 0.2 | 109 | 50.5 | 72 |
| Lenox town | 662 | 360 | 55.0 | 49.4 | 364 | 4.4 | 321 | 84.4 | 13.1 | 0.6 | 46 | 50.0 | 28 |

Table 7. **Employment Status and Journey to Work: 2000—Con.**

[Data based on a sample (except Tables 65-68). For information on confidentiality protection, coverage, sampling error, and nonsampling error, see Appendix G. For location of definitions, see "How to Use This Census Report"]

| State County County Subdivision Place | Population 16 years and over | | | | | | | | | | | | Own children under 6 years, all parents in family in labor force |
|--|------------------------------|---------|----------------------|----------------------------|----------------------------|--|--|---|---|---------------------------------|---|---------------------------------|--|
| | Labor force | | | | | | | | | | Females with own children under 6 years | | |
| | Percent in labor force | | Civilian labor force | | Workers | | | | | | Number | Percent in labor force | |
| | Total | Female | Number | Percent un- employed | Number | Means of transportation to work | | | Number | Percent in labor force | | | |
| | | | | | | Percent using car, truck, or van | Percent in carpools | Percent using public trans- portation | | | | | |
| Total | Female | Total | Female | Number | Percent un- employed | Number | Percent using car, truck, or van | Percent in carpools | Percent using public trans- portation | Number | Percent in labor force | | |
| Coweta County | 66 056 | 33 724 | 69.7 | 61.7 | 45 890 | 3.9 | 43 506 | 95.2 | 14.0 | 0.4 | 5 524 | 63.2 | 5 094 |
| Grantville CCD | 2 785 | 1 462 | 61.8 | 51.6 | 1 722 | 5.0 | 1 610 | 92.9 | 14.8 | 1.7 | 224 | 35.3 | 130 |
| Corinth town (part) | 8 | 3 | 37.5 | - | 3 | - | 3 | 100.0 | - | - | - | (X) | - |
| Grantville city | 981 | 506 | 56.8 | 47.0 | 557 | 5.6 | 520 | 92.5 | 16.9 | 0.6 | 96 | 45.8 | 57 |
| Moreland CCD | 2 542 | 1 302 | 64.2 | 54.2 | 1 632 | 5.7 | 1 509 | 93.5 | 8.0 | - | 164 | 61.6 | 168 |
| Moreland town | 295 | 156 | 65.1 | 59.0 | 192 | 5.2 | 172 | 94.2 | 14.0 | - | 13 | 84.6 | 23 |
| Newnan CCD | 51 884 | 26 569 | 69.9 | 62.3 | 36 142 | 3.9 | 34 296 | 95.1 | 14.6 | 0.4 | 4 256 | 64.2 | 4 006 |
| East Newnan CDP | 1 199 | 613 | 55.5 | 43.7 | 665 | 10.5 | 581 | 97.6 | 34.3 | - | 24 | 54.2 | 76 |
| Newnan city | 12 150 | 6 503 | 62.9 | 56.6 | 7 644 | 7.1 | 6 963 | 94.9 | 20.0 | 0.4 | 972 | 69.0 | 994 |
| Palmetto city (part) | 259 | 114 | 68.7 | 46.5 | 178 | 5.6 | 168 | 95.2 | 54.8 | - | 22 | 36.4 | 8 |
| Sharpsburg town (part) | - | - | (X) | (X) | - | (X) | - | (X) | (X) | (X) | - | (X) | - |
| Senoia CCD | 8 845 | 4 391 | 72.4 | 63.6 | 6 394 | 3.2 | 6 091 | 96.8 | 12.4 | 0.4 | 880 | 65.8 | 790 |
| Haralson town (part) | 102 | 51 | 76.5 | 68.6 | 78 | 7.7 | 72 | 95.8 | 16.7 | - | 3 | 100.0 | 6 |
| Senoia city | 1 268 | 635 | 66.4 | 57.2 | 842 | 3.1 | 798 | 93.7 | 12.0 | 0.3 | 124 | 62.1 | 99 |
| Sharpsburg town (part) | 235 | 117 | 78.3 | 72.6 | 184 | - | 183 | 99.5 | 9.3 | - | 14 | 85.7 | 22 |
| Turin town | 152 | 76 | 61.8 | 50.0 | 94 | 3.2 | 91 | 95.6 | 15.4 | - | 4 | 100.0 | 6 |
| Crawford County | 9 341 | 4 674 | 60.7 | 53.8 | 5 667 | 4.6 | 5 309 | 96.7 | 13.2 | 0.4 | 575 | 61.2 | 534 |
| Roberta CCD | 2 813 | 1 465 | 51.3 | 44.0 | 1 443 | 2.6 | 1 395 | 97.2 | 16.1 | - | 169 | 60.9 | 143 |
| Roberta city | 594 | 342 | 39.2 | 36.8 | 233 | 2.1 | 223 | 93.7 | 14.3 | - | 43 | 65.1 | 35 |
| Zenith CCD | 6 528 | 3 209 | 64.7 | 58.2 | 4 224 | 5.2 | 3 914 | 96.5 | 12.1 | 0.5 | 406 | 61.3 | 391 |
| Crisp County | 16 272 | 8 820 | 58.7 | 52.3 | 9 540 | 7.0 | 8 638 | 94.3 | 16.3 | 1.1 | 1 388 | 64.3 | 1 206 |
| Arabi CCD | 1 257 | 632 | 59.3 | 54.9 | 745 | 4.3 | 673 | 90.2 | 12.6 | - | 58 | 53.4 | 57 |
| Arabi town | 334 | 156 | 55.7 | 52.6 | 186 | 4.8 | 174 | 90.8 | 10.3 | - | 12 | 58.3 | 14 |
| Cordele CCD | 15 015 | 8 188 | 58.6 | 52.1 | 8 795 | 7.3 | 7 965 | 94.7 | 16.7 | 1.2 | 1 330 | 64.7 | 1 149 |
| Cordele city | 8 234 | 4 634 | 52.9 | 48.2 | 4 359 | 11.5 | 3 749 | 92.2 | 20.1 | 2.2 | 841 | 66.2 | 736 |
| Dade County | 11 960 | 6 257 | 62.5 | 53.3 | 7 463 | 5.4 | 6 983 | 91.1 | 14.5 | 0.8 | 750 | 60.5 | 519 |
| Lookout Mountain CCD | 2 699 | 1 407 | 65.3 | 57.4 | 1 763 | 10.8 | 1 559 | 79.6 | 12.1 | - | 104 | 42.3 | 46 |
| Sand Mountain CCD | 3 207 | 1 662 | 58.0 | 47.5 | 1 861 | 4.2 | 1 755 | 91.9 | 19.3 | 2.1 | 172 | 42.4 | 99 |
| Valley CCD | 6 054 | 3 188 | 63.5 | 54.6 | 3 839 | 3.5 | 3 669 | 95.6 | 13.3 | 0.6 | 474 | 71.1 | 374 |
| Trenton city | 1 494 | 795 | 62.8 | 55.2 | 938 | 3.8 | 868 | 94.5 | 13.0 | 0.2 | 140 | 72.1 | 101 |
| Dawson County | 12 330 | 6 138 | 68.6 | 60.7 | 8 454 | 3.4 | 8 082 | 93.9 | 15.0 | - | 1 029 | 67.2 | 814 |
| Dawsonville CCD | 3 700 | 1 821 | 62.0 | 56.0 | 2 294 | 2.9 | 2 200 | 89.9 | 14.3 | - | 267 | 79.8 | 259 |
| Dawsonville city | 473 | 225 | 53.3 | 52.9 | 252 | 2.8 | 242 | 94.2 | 14.5 | - | 41 | 65.9 | 43 |
| Juno CCD | 8 630 | 4 317 | 71.4 | 62.7 | 6 160 | 3.6 | 5 882 | 95.4 | 15.3 | - | 762 | 62.9 | 555 |
| Decatur County | 21 071 | 11 254 | 57.6 | 51.7 | 12 133 | 6.5 | 11 087 | 93.4 | 17.5 | 0.7 | 1 573 | 61.9 | 1 423 |
| Attapulgus CCD | 2 237 | 1 181 | 56.9 | 49.5 | 1 272 | 9.4 | 1 128 | 90.4 | 25.4 | 3.0 | 182 | 59.9 | 158 |
| Attapulgus city | 359 | 199 | 56.3 | 47.2 | 202 | 8.9 | 182 | 93.4 | 20.9 | - | 25 | 52.0 | 20 |
| Bainbridge CCD | 12 245 | 6 640 | 57.9 | 53.1 | 7 075 | 6.4 | 6 505 | 93.7 | 18.6 | 0.3 | 996 | 66.7 | 932 |
| Bainbridge city (part) | 8 637 | 4 778 | 56.0 | 51.9 | 4 823 | 7.1 | 4 391 | 93.0 | 19.0 | 0.5 | 718 | 67.4 | 656 |
| Brinson CCD | 2 228 | 1 134 | 60.8 | 51.4 | 1 354 | 6.6 | 1 217 | 95.7 | 13.2 | 0.5 | 149 | 49.0 | 135 |
| Brinson town | 185 | 86 | 58.9 | 46.5 | 109 | 9.2 | 92 | 88.0 | 20.7 | - | 12 | 33.3 | 6 |
| Climax CCD | 2 760 | 1 438 | 59.9 | 50.7 | 1 652 | 2.8 | 1 559 | 91.0 | 10.7 | 1.0 | 170 | 52.4 | 160 |
| Bainbridge city (part) | 55 | 30 | 76.4 | 56.7 | 42 | - | 42 | 100.0 | 14.3 | - | 6 | 100.0 | 12 |
| Climax city | 201 | 111 | 57.7 | 42.3 | 116 | 1.7 | 108 | 98.1 | 18.5 | - | 16 | 62.5 | 23 |
| Faceville CCD | 1 601 | 861 | 48.7 | 45.4 | 780 | 10.4 | 678 | 97.3 | 16.7 | - | 76 | 51.3 | 38 |
| DeKalb County | 519 626 | 271 566 | 70.8 | 66.2 | 367 720 | 5.5 | 341 110 | 85.9 | 15.4 | 8.2 | 37 372 | 68.7 | 33 542 |
| Atlanta-Decatur CCD | 280 810 | 151 360 | 69.0 | 65.9 | 193 482 | 6.5 | 177 406 | 84.5 | 14.5 | 9.8 | 19 542 | 71.3 | 18 305 |
| Atlanta city (part) | 23 944 | 12 280 | 67.1 | 63.6 | 16 049 | 8.5 | 14 377 | 75.4 | 12.4 | 17.0 | 1 287 | 75.9 | 1 307 |
| Avondale Estates city | 2 185 | 1 213 | 71.6 | 63.6 | 1 564 | 1.5 | 1 534 | 88.7 | 10.5 | 3.8 | 143 | 81.1 | 121 |
| Belvedere Park CDP | 13 864 | 7 651 | 67.8 | 65.0 | 9 396 | 6.9 | 8 507 | 81.8 | 17.5 | 14.6 | 994 | 73.7 | 1 048 |
| Candler-McAfee CDP | 21 218 | 11 618 | 64.2 | 60.9 | 13 618 | 11.3 | 11 766 | 83.2 | 21.5 | 13.5 | 1 315 | 72.3 | 1 316 |
| Clarkston city | 5 004 | 2 436 | 75.4 | 76.0 | 3 765 | 6.0 | 3 454 | 82.2 | 19.0 | 14.9 | 427 | 75.2 | 469 |
| Decatur city | 14 913 | 8 856 | 70.6 | 65.9 | 10 513 | 5.8 | 9 740 | 78.2 | 5.6 | 10.2 | 829 | 65.1 | 655 |
| Druid Hills CDP | 11 209 | 5 972 | 65.5 | 60.9 | 7 334 | 2.5 | 7 032 | 72.3 | 6.8 | 3.4 | 447 | 65.1 | 333 |
| Gresham Park CDP | 6 642 | 3 831 | 63.9 | 63.1 | 4 244 | 10.6 | 3 701 | 84.8 | 16.7 | 12.4 | 614 | 76.7 | 584 |
| North Decatur CDP (part) | 13 158 | 7 461 | 64.8 | 58.6 | 8 522 | 3.1 | 8 173 | 90.7 | 9.6 | 3.0 | 554 | 68.2 | 439 |
| North Druid Hills CDP | 17 124 | 8 999 | 70.8 | 65.0 | 12 128 | 4.6 | 11 311 | 88.6 | 7.4 | 5.3 | 593 | 57.8 | 369 |
| Panthersville CDP | 8 541 | 4 756 | 72.6 | 71.9 | 6 203 | 6.8 | 5 633 | 85.4 | 22.1 | 11.9 | 735 | 83.4 | 901 |
| Pine Lake city (part) | - | - | (X) | (X) | - | (X) | - | (X) | (X) | (X) | - | (X) | - |
| Redan CDP (part) | 11 101 | 6 033 | 74.4 | 72.8 | 8 239 | 6.7 | 7 573 | 88.4 | 15.4 | 8.0 | 840 | 68.5 | 821 |
| Scottdale CDP | 7 484 | 3 987 | 68.5 | 62.3 | 5 120 | 8.1 | 4 632 | 84.3 | 13.2 | 11.1 | 643 | 57.2 | 469 |
| Tucker CDP (part) | 1 152 | 609 | 65.0 | 59.8 | 749 | 3.6 | 718 | 97.1 | 18.5 | 1.1 | 92 | 27.2 | 21 |
| Chamblee-Doraville CCD | 107 230 | 48 850 | 72.6 | 63.4 | 77 798 | 4.3 | 73 429 | 83.0 | 18.7 | 8.9 | 6 448 | 50.4 | 4 379 |
| Chamblee city | 7 861 | 2 899 | 72.3 | 62.4 | 5 682 | 6.2 | 5 231 | 79.9 | 39.0 | 10.8 | 508 | 47.8 | 422 |
| Doraville city | 8 009 | 3 432 | 70.5 | 62.4 | 5 647 | 5.3 | 5 203 | 85.1 | 32.9 | 6.8 | 546 | 53.7 | 440 |
| Dunwoody CDP | 27 014 | 14 013 | 69.2 | 59.3 | 18 685 | 2.8 | 18 017 | 86.8 | 7.0 | 4.8 | 1 784 | 45.1 | 1 028 |
| North Atlanta CDP | 32 943 | 14 749 | 74.2 | 65.6 | 24 441 | 4.6 | 23 036 | 79.3 | 14.2 | 13.0 | 1 762 | 50.3 | 1 066 |
| Lithonia CCD | 52 444 | 29 467 | 75.4 | 72.5 | 39 478 | 5.3 | 36 646 | 92.5 | 13.6 | 4.4 | 5 669 | 78.5 | 5 604 |
| Lithonia city | 1 519 | 958 | 55.8 | 52.6 | 847 | 9.0 | 741 | 83.5 | 22.9 | 10.1 | 167 | 66.5 | 156 |
| Redan CDP (part) | 13 275 | 7 641 | 77.8 | 75.7 | 10 327 | 5.1 | 9 537 | 92.1 | 14.2 | 5.2 | 1 420 | 80.4 | 1 410 |
| Stone Mountain CCD | 31 461 | 17 139 | 74.0 | 69.5 | 23 225 | 6.0 | 21 396 | 88.6 | 16.7 | 7.3 | 2 867 | 78.2 | 2 889 |
| Pine Lake city (part) | 473 | 253 | 75.1 | 68.0 | 355 | 2.3 | 342 | 91.5 | 14.9 | 3.5 | 24 | 45.8 | 22 |
| Stone Mountain city | 4 959 | 2 695 | 72.3 | 69.5 | 3 585 | 5.8 | 3 284 | 91.3 | 24.1 | 5.6 | 553 | 76.9 | 493 |
| Tucker CCD | 47 681 | 24 750 | 70.8 | 63.7 | 33 737 | 2.8 | 32 233 | 90.7 | 14.4 | 3.2 | 2 846 | 62.9 | 2 365 |
| North Decatur CDP (part) | 389 | 195 | 66.1 | 52.8 | 257 | 3.9 | 247 | 100.0 | 13.0 | - | 61 | 100.0 | 76 |
| Tucker CDP (part) | 20 463 | 10 813 | 69.3 | 61.8 | 14 183 | 2.6 | 13 547 | 90.7 | 15.4 | 2.9 | 1 243 | 64.8 | 1 063 |
| Dodge County | 14 776 | 7 258 | 54.7 | 53.6 | 8 082 | 5.4 | 7 457 | 95.2 | 16.6 | 0.2 | 1 056 | 81.4 | 1 039 |
| Chauncey CCD | 1 455 | 728 | 61.4 | 57.4 | 894 | 5.9 | 810 | 91.9 | 17.9 | - | 102 | 87.3 | 114 |
| Chauncey town | 197 | 100 | 62.4 | 55.0 | 123 | 4.1 | 116 | 89.7 | 13.8 | - | 15 | 86.7 | 14 |
| Milan town (part) | 341 | 180 | 65.7 | 58.9 | 224 | 4.9 | 209 | 94.3 | 14.8 | - | 28 | 78.6 | 35 |
| Chester CCD | 2 371 | 699 | 33.0 | 52.5 | 779 | 2.3 | 758 | 89.4 | 15.7 | 0.7 | 92 | 89.1 | 84 |

Table 7. **Employment Status and Journey to Work: 2000—Con.**

[Data based on a sample (except Tables 65-68). For information on confidentiality protection, coverage, sampling error, and nonsampling error, see Appendix G. For location of definitions, see "How to Use This Census Report"]

| State County County Subdivision Place | Population 16 years and over | | | | | | | | | | | | Own children under 6 years, all parents in family in labor force | |
|--|------------------------------|--------|----------------------|--|---------|---------------------------------|---|-------|------|------|---|---------------------------------|---|--|
| | Labor force | | | | | | | | | | Females with own children under 6 years | | | |
| | Percent in labor force | | Civilian labor force | | Workers | | | | | | Number | Percent in labor force | | |
| | Total | Female | Number | Percent un- employed | Number | Means of transportation to work | | | | | | | | |
| | | | | Percent using car, truck, or van | | Percent in carpools | Percent using public trans- portation | | | | | | | |
| Dodge County—Con. | | | | | | | | | | | | | | |
| Chester CCD—Con. | | | | | | | | | | | | | | |
| Chester town | 267 | 146 | 55.4 | 53.4 | 148 | 6.1 | 139 | 87.1 | 22.3 | 3.6 | 14 | 100.0 | 12 | |
| Eastman CCD | 9 620 | 5 118 | 58.3 | 53.6 | 5 613 | 6.0 | 5 132 | 96.5 | 17.2 | 0.2 | 785 | 79.7 | 784 | |
| Eastman city | 3 915 | 2 174 | 56.1 | 52.9 | 2 196 | 7.8 | 1 962 | 94.2 | 15.8 | 0.6 | 319 | 82.4 | 320 | |
| Rhine CCD | 1 330 | 713 | 59.8 | 50.5 | 796 | 3.6 | 757 | 95.9 | 11.8 | - | 77 | 81.8 | 57 | |
| Rhine town | 324 | 185 | 51.5 | 38.4 | 167 | 2.4 | 160 | 91.9 | 15.0 | - | 17 | 76.5 | 13 | |
| Dooly County | 8 924 | 4 258 | 51.2 | 51.8 | 4 552 | 6.4 | 4 160 | 96.2 | 17.0 | 0.2 | 536 | 61.9 | 455 | |
| Byromville CCD | 1 202 | 691 | 58.1 | 47.6 | 698 | 4.2 | 645 | 97.7 | 16.9 | - | 92 | 60.9 | 78 | |
| Byromville town | 304 | 176 | 37.5 | 34.7 | 114 | 3.5 | 105 | 93.3 | 11.4 | - | 21 | 61.9 | 15 | |
| Dooling town | 124 | 74 | 66.9 | 59.5 | 83 | 13.3 | 64 | 100.0 | 32.8 | - | 8 | 50.0 | 6 | |
| Lilly city | 133 | 78 | 55.6 | 42.3 | 74 | 17.6 | 61 | 95.1 | 21.3 | - | 14 | 14.3 | 8 | |
| Unadilla CCD | 3 724 | 1 427 | 38.6 | 47.3 | 1 427 | 6.5 | 1 305 | 96.9 | 16.8 | 0.4 | 146 | 58.9 | 116 | |
| Pinehurst city | 282 | 133 | 49.6 | 42.9 | 140 | 2.9 | 133 | 98.5 | 12.8 | - | 4 | 100.0 | 3 | |
| Unadilla city | 2 374 | 714 | 27.8 | 46.1 | 659 | 6.5 | 590 | 95.9 | 19.8 | 0.3 | 88 | 67.0 | 72 | |
| Vienna CCD | 3 998 | 2 140 | 60.9 | 56.1 | 2 427 | 7.0 | 2 210 | 95.3 | 17.1 | 0.1 | 298 | 63.8 | 261 | |
| Vienna city | 2 228 | 1 240 | 57.8 | 52.7 | 1 288 | 9.8 | 1 137 | 94.8 | 23.3 | 0.2 | 187 | 65.2 | 174 | |
| Dougherty County | 72 632 | 39 524 | 59.4 | 54.5 | 41 614 | 10.1 | 38 026 | 94.1 | 15.9 | 1.1 | 5 271 | 67.6 | 5 009 | |
| East Dougherty CCD | 26 631 | 14 367 | 58.8 | 53.7 | 14 282 | 13.4 | 13 317 | 92.0 | 19.1 | 1.2 | 2 146 | 64.0 | 2 043 | |
| Albany city (part) | 16 820 | 9 326 | 55.3 | 51.8 | 8 266 | 19.9 | 7 332 | 89.4 | 23.1 | 1.7 | 1 437 | 61.2 | 1 281 | |
| Putney CDP | 2 416 | 1 273 | 62.0 | 54.8 | 1 497 | 4.1 | 1 398 | 95.6 | 6.6 | 0.9 | 153 | 87.6 | 154 | |
| West Dougherty CCD | 46 001 | 25 157 | 59.7 | 54.9 | 27 332 | 8.5 | 24 709 | 95.2 | 14.2 | 1.1 | 3 125 | 70.1 | 2 966 | |
| Albany city (part) | 41 350 | 22 664 | 59.5 | 55.2 | 24 454 | 8.8 | 22 083 | 95.0 | 14.9 | 1.2 | 2 795 | 71.0 | 2 702 | |
| Douglas County | 69 334 | 35 686 | 70.6 | 63.7 | 48 822 | 3.8 | 46 176 | 95.9 | 14.3 | 0.5 | 5 643 | 65.6 | 4 713 | |
| Bill Arp CCD | 22 737 | 11 633 | 73.9 | 65.4 | 16 770 | 3.4 | 15 981 | 96.6 | 12.1 | 0.2 | 1 809 | 63.6 | 1 478 | |
| Douglasville city (part) | 3 706 | 1 823 | 78.0 | 63.2 | 2 892 | 3.3 | 2 781 | 95.2 | 12.3 | 0.7 | 339 | 52.8 | 254 | |
| Fairplay CCD | 4 158 | 2 124 | 70.3 | 63.4 | 2 914 | 1.3 | 2 853 | 92.6 | 13.5 | - | 309 | 71.2 | 314 | |
| Lithia Springs-Douglasville CCD | 38 154 | 19 751 | 69.4 | 64.2 | 26 421 | 4.3 | 24 878 | 95.8 | 15.8 | 0.7 | 3 182 | 68.4 | 2 731 | |
| Austell city (part) | 146 | 41 | 75.3 | 41.5 | 110 | - | 110 | 91.8 | 61.8 | - | 13 | - | - | |
| Douglasville city (part) | 11 118 | 5 803 | 64.5 | 61.7 | 7 143 | 6.3 | 6 552 | 94.1 | 16.4 | 1.1 | 940 | 65.1 | 827 | |
| Lithia Springs city | 1 780 | 867 | 59.2 | 52.6 | 1 054 | 8.2 | 938 | 96.7 | 16.3 | - | 79 | 38.0 | 30 | |
| Winston CCD | 4 285 | 2 178 | 63.4 | 50.2 | 2 717 | 5.0 | 2 464 | 96.5 | 13.4 | 1.1 | 343 | 44.9 | 190 | |
| Douglasville city (part) | 43 | 20 | 83.7 | 65.0 | 36 | - | 36 | 100.0 | - | - | 7 | 100.0 | 6 | |
| Villa Rica city (part) | 177 | 72 | 78.0 | 70.8 | 138 | - | 129 | 79.1 | 8.5 | 20.9 | 16 | 56.3 | 14 | |
| Early County | 9 190 | 5 129 | 57.4 | 52.4 | 5 272 | 8.1 | 4 818 | 92.5 | 20.4 | 0.6 | 691 | 76.6 | 698 | |
| Blakely CCD | 6 315 | 3 586 | 56.3 | 52.0 | 3 547 | 8.4 | 3 223 | 92.6 | 22.8 | 0.6 | 556 | 76.8 | 549 | |
| Blakely city | 4 023 | 2 369 | 51.0 | 49.1 | 2 043 | 8.6 | 1 842 | 89.9 | 19.2 | 1.0 | 360 | 82.2 | 391 | |
| Damascus CCD | 1 303 | 672 | 60.7 | 57.7 | 791 | 6.3 | 739 | 92.4 | 15.4 | 0.4 | 51 | 84.3 | 57 | |
| Arlington city (part) | 332 | 182 | 56.6 | 52.7 | 188 | 13.8 | 162 | 88.3 | 22.2 | 1.9 | 25 | 96.0 | 30 | |
| Damascus town | 181 | 98 | 49.7 | 48.0 | 90 | 3.3 | 85 | 92.9 | 24.7 | - | 11 | 54.5 | 3 | |
| Jakin CCD | 1 572 | 871 | 59.4 | 49.9 | 934 | 8.4 | 856 | 92.2 | 15.5 | 0.9 | 84 | 70.2 | 92 | |
| Jakin city | 120 | 72 | 65.8 | 59.7 | 79 | 2.5 | 77 | 98.7 | 11.7 | - | 6 | 100.0 | 7 | |
| Echols County | 2 745 | 1 324 | 63.9 | 56.2 | 1 748 | 3.7 | 1 661 | 91.8 | 21.6 | 1.3 | 259 | 61.0 | 142 | |
| East Echols CCD | 1 166 | 572 | 66.2 | 61.5 | 772 | 4.8 | 716 | 98.5 | 21.5 | - | 119 | 52.9 | 52 | |
| West Echols CCD | 1 579 | 752 | 62.3 | 52.1 | 976 | 2.9 | 945 | 86.8 | 21.6 | 2.3 | 140 | 67.9 | 90 | |
| Effingham County | 27 608 | 14 071 | 66.0 | 57.7 | 18 148 | 4.2 | 17 211 | 97.5 | 14.1 | 0.2 | 2 472 | 56.1 | 1 827 | |
| Guyton-Springfield CCD | 8 972 | 4 612 | 63.4 | 56.0 | 5 668 | 5.0 | 5 338 | 97.2 | 18.0 | 0.1 | 699 | 59.9 | 692 | |
| Guyton city | 685 | 333 | 57.2 | 50.5 | 392 | 6.9 | 361 | 90.0 | 13.0 | - | 48 | 77.1 | 67 | |
| Springfield city | 1 306 | 638 | 50.5 | 46.9 | 650 | 2.2 | 630 | 97.0 | 14.8 | 1.0 | 106 | 73.6 | 151 | |
| Rincon CCD | 16 424 | 8 389 | 67.9 | 58.7 | 11 107 | 3.8 | 10 563 | 97.7 | 12.2 | 0.3 | 1 596 | 54.2 | 1 002 | |
| Rincon city | 2 888 | 1 627 | 70.0 | 61.8 | 2 022 | 3.3 | 1 887 | 97.9 | 7.7 | - | 293 | 59.4 | 208 | |
| Shawnee CCD | 2 212 | 1 070 | 62.6 | 56.7 | 1 373 | 5.0 | 1 310 | 97.5 | 13.9 | - | 177 | 57.6 | 133 | |
| Elbert County | 15 861 | 8 418 | 58.6 | 51.9 | 9 274 | 5.8 | 8 576 | 92.5 | 15.0 | 0.2 | 1 103 | 62.9 | 744 | |
| Bowman CCD | 2 605 | 1 330 | 63.4 | 52.9 | 1 651 | 5.3 | 1 532 | 94.8 | 14.7 | - | 201 | 60.7 | 107 | |
| Bowman city | 687 | 387 | 56.3 | 51.2 | 387 | 3.4 | 370 | 91.9 | 11.4 | - | 68 | 60.3 | 40 | |
| Coldwater Creek CCD | 2 155 | 1 049 | 62.0 | 53.8 | 1 329 | 7.4 | 1 209 | 94.5 | 15.6 | 0.7 | 156 | 53.2 | 92 | |
| Elberton CCD | 11 101 | 6 039 | 56.8 | 51.3 | 6 294 | 5.6 | 5 835 | 91.6 | 15.0 | 0.2 | 746 | 65.5 | 545 | |
| Elberton city | 3 756 | 2 097 | 51.7 | 46.1 | 1 941 | 6.5 | 1 772 | 91.7 | 11.5 | - | 228 | 62.3 | 180 | |
| Emanuel County | 16 619 | 8 701 | 56.0 | 48.8 | 9 306 | 4.4 | 8 739 | 91.4 | 19.2 | 0.4 | 1 194 | 54.4 | 916 | |
| Adrian CCD | 1 137 | 579 | 54.0 | 42.8 | 614 | 9.8 | 534 | 95.7 | 19.5 | - | 89 | 66.3 | 84 | |
| Adrian city (part) | 215 | 119 | 49.8 | 38.7 | 107 | 3.7 | 96 | 96.9 | 19.8 | - | 26 | 57.7 | 15 | |
| Oak Park CCD | 864 | 387 | 63.9 | 47.0 | 552 | 2.7 | 533 | 93.4 | 29.5 | - | 37 | 40.5 | 24 | |
| Oak Park town (part) | 224 | 106 | 62.9 | 54.7 | 141 | 5.0 | 130 | 98.5 | 22.3 | - | 6 | 100.0 | 13 | |
| Summertown CCD | 1 414 | 757 | 56.8 | 48.0 | 803 | 5.6 | 735 | 95.4 | 17.4 | 0.7 | 79 | 44.3 | 44 | |
| Summertown town | 98 | 45 | 58.2 | 46.7 | 57 | 3.5 | 52 | 100.0 | 5.8 | - | 6 | 66.7 | 2 | |
| Swainsboro CCD | 9 520 | 5 197 | 56.9 | 50.4 | 5 413 | 3.5 | 5 148 | 91.5 | 18.5 | 0.6 | 770 | 55.5 | 597 | |
| Nunez town | 142 | 72 | 50.0 | 43.1 | 71 | 4.2 | 65 | 92.3 | 10.8 | - | 14 | 21.4 | 5 | |
| Oak Park town (part) | 18 | 13 | 55.6 | 53.8 | 10 | - | 10 | 100.0 | - | - | 2 | 100.0 | 2 | |
| Swainsboro city | 5 083 | 2 937 | 52.8 | 48.1 | 2 686 | 3.7 | 2 554 | 91.3 | 20.2 | 1.1 | 480 | 53.3 | 379 | |
| Twin City CCD | 3 684 | 1 781 | 52.3 | 46.5 | 1 924 | 5.3 | 1 789 | 87.5 | 18.6 | 0.1 | 219 | 52.1 | 167 | |
| Garfield town | 111 | 57 | 36.9 | 31.6 | 41 | 12.2 | 36 | 88.9 | - | - | 2 | - | 1 | |
| Oak Park town (part) | 26 | 15 | 69.2 | 60.0 | 18 | - | 18 | 100.0 | - | - | 5 | 100.0 | 7 | |
| Stillmore town | 574 | 231 | 65.9 | 46.3 | 378 | 5.8 | 350 | 64.6 | 17.7 | 0.6 | 27 | 55.6 | 24 | |
| Twin City city | 1 360 | 629 | 42.9 | 45.3 | 579 | 5.7 | 541 | 92.4 | 18.5 | - | 86 | 61.6 | 67 | |
| Evans County | 7 970 | 4 226 | 58.1 | 53.7 | 4 616 | 8.1 | 4 161 | 86.9 | 16.3 | 0.4 | 542 | 66.1 | 418 | |
| Canoochee CCD | 1 969 | 1 009 | 63.2 | 59.1 | 1 238 | 7.1 | 1 135 | 91.5 | 18.9 | 0.4 | 152 | 71.7 | 133 | |
| Claxton CCD | 6 001 | 3 217 | 56.4 | 52.0 | 3 378 | 8.5 | 3 026 | 85.2 | 15.3 | 0.4 | 390 | 63.8 | 285 | |
| Bellville city | 111 | 47 | 77.5 | 70.2 | 86 | 2.3 | 83 | 98.8 | 2.4 | - | 10 | 100.0 | 18 | |

Table 7. **Employment Status and Journey to Work: 2000—Con.**

[Data based on a sample (except Tables 65-68). For information on confidentiality protection, coverage, sampling error, and nonsampling error, see Appendix G. For location of definitions, see "How to Use This Census Report"]

| State County County Subdivision Place | Population 16 years and over | | | | | | | | | | | | Own children under 6 years, all parents in family in labor force |
|--|------------------------------|---------|---------------------------|--------|----------------------|----------------------------|---------|--|---|---|--------|---------------------------------|---|
| | | | Labor force | | | | | | Females with own children under 6 years | | | | |
| | | | Percent in labor force | | Civilian labor force | | Workers | | | | | | |
| | Total | Female | Total | Female | Number | Percent un- employed | Number | Means of transportation to work | | | Number | Percent in labor force | |
| | | | | | | | | Percent using car, truck, or van | Percent in carpools | Percent using public trans- portation | | | |
| Evans County—Con. | | | | | | | | | | | | | |
| Claxton CCD—Con. | | | | | | | | | | | | | |
| Claxton city | 1 753 | 1 106 | 56.0 | 51.7 | 978 | 12.3 | 848 | 88.9 | 16.7 | - | 151 | 69.5 | 121 |
| Daisy city | 92 | 58 | 42.4 | 36.2 | 39 | - | 39 | 94.9 | 7.7 | - | 1 | - | - |
| Hagan city | 686 | 347 | 61.7 | 50.4 | 421 | 4.5 | 392 | 89.5 | 16.1 | 1.5 | 58 | 56.9 | 35 |
| Fannin County | 16 115 | 8 461 | 53.9 | 45.8 | 8 672 | 3.9 | 8 105 | 94.3 | 17.8 | 0.3 | 1 029 | 58.8 | 718 |
| Blue Ridge CCD | 4 382 | 2 345 | 54.1 | 47.7 | 2 359 | 2.3 | 2 250 | 96.4 | 18.9 | 0.1 | 293 | 67.2 | 235 |
| Blue Ridge city | 952 | 487 | 52.9 | 48.3 | 502 | 4.4 | 460 | 93.3 | 16.5 | 0.4 | 55 | 67.3 | 64 |
| Higdon-Mobile CCD | 1 479 | 788 | 58.8 | 50.4 | 869 | 2.2 | 842 | 91.3 | 14.0 | - | 109 | 82.6 | 96 |
| McCaysville CCD | 4 599 | 2 471 | 52.0 | 42.5 | 2 393 | 4.4 | 2 240 | 96.1 | 16.7 | - | 306 | 52.3 | 174 |
| McCaysville city | 895 | 515 | 49.1 | 42.9 | 439 | 8.0 | 390 | 97.9 | 15.1 | - | 52 | 69.2 | 33 |
| Mineral Bluff CCD | 2 362 | 1 156 | 55.6 | 46.9 | 1 314 | 6.1 | 1 176 | 91.9 | 26.1 | - | 146 | 51.4 | 85 |
| Morganton CCD | 3 293 | 1 701 | 53.0 | 45.1 | 1 737 | 4.7 | 1 597 | 92.3 | 13.8 | 1.5 | 175 | 47.4 | 128 |
| Morganton town | 263 | 139 | 60.8 | 56.1 | 160 | 6.3 | 147 | 93.9 | 26.5 | - | 10 | 50.0 | 5 |
| Fayette County | 68 129 | 35 491 | 69.1 | 60.3 | 46 649 | 2.6 | 45 231 | 93.9 | 9.4 | 0.8 | 4 846 | 56.0 | 3 371 |
| Brooks CCD | 5 702 | 2 873 | 67.7 | 60.2 | 3 853 | 1.6 | 3 759 | 93.8 | 9.1 | 1.1 | 407 | 73.5 | 348 |
| Brooks town | 455 | 227 | 62.2 | 51.1 | 283 | 1.4 | 272 | 94.1 | 14.0 | - | 7 | 42.9 | 4 |
| Woolsey town | 127 | 65 | 57.5 | 50.8 | 73 | - | 73 | 95.9 | 11.0 | - | 3 | 66.7 | - |
| Fayetteville CCD | 28 785 | 15 156 | 68.9 | 61.8 | 19 610 | 3.0 | 19 016 | 94.9 | 9.1 | 0.7 | 1 888 | 65.3 | 1 483 |
| Fayetteville city (part) | 8 263 | 4 561 | 66.0 | 58.6 | 5 338 | 3.8 | 5 219 | 96.5 | 6.0 | 0.6 | 681 | 56.8 | 430 |
| Tyrone CCD | 33 642 | 17 462 | 69.6 | 59.1 | 23 186 | 2.5 | 22 456 | 93.1 | 9.6 | 0.9 | 2 551 | 46.4 | 1 540 |
| Fayetteville city (part) | 490 | 249 | 55.1 | 50.2 | 262 | - | 262 | 100.0 | 8.8 | - | 43 | 46.5 | 12 |
| Peachtree City city | 23 155 | 12 061 | 69.7 | 58.9 | 15 942 | 2.3 | 15 533 | 92.2 | 8.8 | 0.8 | 1 731 | 40.7 | 954 |
| Tyrone town | 2 915 | 1 498 | 70.5 | 60.3 | 2 056 | 3.4 | 1 962 | 93.4 | 11.7 | 1.6 | 235 | 66.4 | 197 |
| Floyd County | 70 785 | 37 115 | 61.2 | 55.2 | 43 302 | 6.7 | 39 622 | 95.3 | 15.6 | 0.4 | 5 030 | 64.2 | 4 403 |
| Armuchee CCD | 7 105 | 3 758 | 66.7 | 58.6 | 4 730 | 4.5 | 4 438 | 98.0 | 11.5 | 0.2 | 557 | 62.7 | 514 |
| Rome city (part) | 194 | 143 | 42.8 | 22.4 | 83 | 20.5 | 66 | 100.0 | 12.1 | - | 7 | - | - |
| Cave Spring CCD | 3 545 | 1 804 | 61.3 | 55.2 | 2 174 | 3.6 | 2 061 | 97.3 | 12.6 | - | 241 | 66.8 | 173 |
| Cave Spring city | 772 | 404 | 59.6 | 54.0 | 460 | 5.9 | 420 | 93.6 | 9.8 | - | 56 | 67.9 | 31 |
| Rome CCD | 56 826 | 29 958 | 60.4 | 54.6 | 34 311 | 7.3 | 31 173 | 95.0 | 16.1 | 0.5 | 4 001 | 63.5 | 3 486 |
| Lindale CDP | 3 260 | 1 755 | 57.0 | 51.6 | 1 857 | 4.9 | 1 743 | 94.8 | 14.3 | - | 258 | 55.8 | 154 |
| Rome city (part) | 27 492 | 14 643 | 56.8 | 51.1 | 15 595 | 7.8 | 14 069 | 93.5 | 17.6 | 0.8 | 1 875 | 61.3 | 1 560 |
| Shannon CCD | 3 309 | 1 595 | 63.1 | 59.5 | 2 087 | 4.8 | 1 950 | 92.8 | 20.1 | - | 231 | 77.5 | 230 |
| Shannon CDP | 1 491 | 774 | 63.4 | 61.9 | 945 | 4.9 | 886 | 92.6 | 21.1 | - | 113 | 81.4 | 115 |
| Forsyth County | 73 145 | 36 222 | 72.3 | 61.7 | 52 875 | 2.1 | 51 224 | 92.7 | 11.2 | 0.5 | 7 914 | 55.3 | 5 644 |
| Big Creek CCD | 19 344 | 9 454 | 73.3 | 59.6 | 14 171 | 1.7 | 13 764 | 92.0 | 8.9 | 0.8 | 2 616 | 43.0 | 1 412 |
| Chestatee CCD | 7 310 | 3 682 | 69.9 | 61.3 | 5 108 | 4.5 | 4 820 | 94.6 | 16.2 | 0.2 | 707 | 53.3 | 429 |
| Cumming CCD | 39 309 | 19 540 | 72.2 | 62.8 | 28 375 | 1.8 | 27 537 | 92.3 | 11.3 | 0.5 | 3 875 | 63.0 | 3 216 |
| Cumming city | 3 639 | 1 764 | 54.7 | 45.0 | 1 991 | 2.2 | 1 928 | 94.9 | 20.7 | 0.4 | 229 | 74.2 | 252 |
| Silver City CCD | 7 182 | 3 546 | 72.8 | 61.6 | 5 221 | 1.9 | 5 103 | 95.1 | 11.9 | - | 716 | 60.1 | 587 |
| Franklin County | 15 930 | 8 402 | 59.0 | 51.5 | 9 397 | 4.2 | 8 844 | 93.9 | 13.5 | 0.1 | 1 081 | 70.4 | 929 |
| Carnesville CCD | 4 154 | 2 109 | 60.9 | 54.9 | 2 531 | 2.9 | 2 404 | 94.1 | 13.8 | 0.4 | 243 | 76.1 | 234 |
| Carnesville city | 414 | 195 | 44.2 | 41.0 | 183 | 3.8 | 170 | 97.1 | 3.5 | - | 20 | 55.0 | 11 |
| Lavonia CCD | 5 400 | 2 850 | 57.6 | 50.7 | 3 110 | 5.1 | 2 884 | 96.0 | 10.7 | - | 369 | 70.5 | 307 |
| Gumlog CDP | 1 598 | 837 | 58.3 | 51.1 | 931 | 5.8 | 828 | 95.4 | 12.2 | - | 101 | 68.3 | 90 |
| Lavonia city | 1 401 | 806 | 50.0 | 44.7 | 701 | 5.8 | 652 | 96.2 | 13.8 | - | 127 | 73.2 | 113 |
| Martin town (part) | - | - | (X) | (X) | - | (X) | - | (X) | (X) | (X) | - | (X) | (X) |
| Royston CCD | 4 191 | 2 325 | 57.0 | 47.9 | 2 390 | 5.4 | 2 235 | 91.7 | 17.4 | - | 257 | 71.6 | 258 |
| Canon city (part) | 535 | 282 | 48.6 | 37.6 | 260 | 6.5 | 241 | 95.4 | 20.7 | - | 33 | 57.6 | 16 |
| Franklin Springs city | 722 | 396 | 64.7 | 55.3 | 467 | 6.0 | 431 | 88.4 | 15.5 | - | 21 | 76.2 | 16 |
| Royston city (part) | 1 468 | 867 | 46.6 | 39.7 | 684 | 3.5 | 657 | 94.7 | 14.8 | - | 69 | 60.9 | 84 |
| Sandy Cross CCD | 2 185 | 1 118 | 62.5 | 54.6 | 1 366 | 2.1 | 1 321 | 92.8 | 12.5 | - | 212 | 62.3 | 130 |
| Fulton County | 637 017 | 327 327 | 67.7 | 60.7 | 430 872 | 8.9 | 385 442 | 83.0 | 11.6 | 9.3 | 45 091 | 56.7 | 34 168 |
| Atlanta CCD | 400 211 | 203 772 | 65.7 | 59.8 | 262 618 | 11.6 | 227 622 | 79.5 | 11.6 | 12.3 | 23 856 | 60.0 | 18 943 |
| Atlanta city (part) | 309 246 | 156 810 | 63.8 | 58.3 | 196 756 | 14.5 | 164 593 | 76.5 | 12.4 | 14.9 | 18 693 | 60.3 | 15 177 |
| College Park city (part) | - | - | (X) | (X) | - | (X) | - | (X) | (X) | (X) | - | (X) | - |
| East Point city (part) | 63 | 27 | 100.0 | 100.0 | 63 | - | 63 | 82.5 | - | 17.5 | 4 | 100.0 | 16 |
| Hapeville city (part) | 4 882 | 2 388 | 61.7 | 48.8 | 2 992 | 5.5 | 2 772 | 79.6 | 18.4 | 12.8 | 351 | 47.6 | 231 |
| Roswell city (part) | - | - | (X) | (X) | - | (X) | - | (X) | (X) | (X) | - | (X) | - |
| Sandy Springs CDP (part) | 72 245 | 37 145 | 74.1 | 65.7 | 53 463 | 2.9 | 51 347 | 86.6 | 8.9 | 5.4 | 3 939 | 56.1 | 2 705 |
| College Park CCD | 12 844 | 6 883 | 68.7 | 65.7 | 8 811 | 8.3 | 7 782 | 75.8 | 17.6 | 19.1 | 1 035 | 69.5 | 1 067 |
| College Park city (part) | 12 519 | 6 711 | 68.5 | 65.6 | 8 559 | 8.0 | 7 588 | 75.9 | 17.6 | 19.0 | 995 | 69.7 | 1 015 |
| East Point city (part) | 10 | 6 | 100.0 | 100.0 | 10 | - | 10 | 100.0 | - | - | - | (X) | - |
| East Point CCD | 30 971 | 16 737 | 66.3 | 62.1 | 20 500 | 9.2 | 18 140 | 79.4 | 19.8 | 17.5 | 2 547 | 65.2 | 2 587 |
| Atlanta city (part) | 19 | 7 | 63.2 | - | 12 | 50.0 | - | (X) | (X) | (X) | - | (X) | - |
| College Park city (part) | - | - | (X) | (X) | - | (X) | - | (X) | (X) | (X) | - | (X) | - |
| East Point city (part) | 28 694 | 15 346 | 65.9 | 61.5 | 18 887 | 8.8 | 16 836 | 79.2 | 20.1 | 17.6 | 2 328 | 64.8 | 2 408 |
| Hapeville city (part) | - | - | (X) | (X) | - | (X) | - | (X) | (X) | (X) | - | (X) | - |
| Fairburn-Union City CCD | 35 510 | 19 672 | 67.8 | 64.3 | 24 025 | 6.9 | 21 754 | 87.4 | 14.9 | 7.9 | 2 914 | 70.9 | 2 618 |
| College Park city (part) | 1 487 | 750 | 77.9 | 73.2 | 1 159 | 13.5 | 914 | 79.4 | 30.3 | 15.8 | 177 | 79.1 | 174 |
| East Point city (part) | - | - | (X) | (X) | - | (X) | - | (X) | (X) | (X) | - | (X) | - |
| Fairburn city | 3 815 | 2 029 | 59.0 | 54.0 | 2 240 | 5.3 | 2 107 | 85.9 | 16.5 | 4.1 | 386 | 50.0 | 220 |
| Union City city | 8 805 | 5 049 | 61.8 | 55.5 | 5 422 | 5.9 | 4 940 | 88.6 | 18.7 | 6.3 | 691 | 76.4 | 678 |
| Palmetto CCD | 4 777 | 2 505 | 61.6 | 53.7 | 2 943 | 2.8 | 2 738 | 95.0 | 13.0 | 3.1 | 353 | 59.8 | 291 |
| Palmetto city (part) | 2 075 | 1 131 | 59.1 | 53.4 | 1 226 | 3.6 | 1 145 | 90.2 | 18.1 | 6.6 | 206 | 57.3 | 157 |
| Roswell-Alpharetta CCD | 152 704 | 77 758 | 73.4 | 61.6 | 111 975 | 3.0 | 107 406 | 90.5 | 8.9 | 1.5 | 14 386 | 45.9 | 8 662 |
| Alpharetta city | 25 755 | 13 345 | 76.5 | 66.7 | 19 696 | 3.2 | 18 795 | 91.9 | 8.3 | 1.5 | 2 533 | 51.8 | 1 832 |
| Mountain Park city (part) | 382 | 224 | 74.9 | 65.2 | 286 | 7.7 | 264 | 97.3 | 7.2 | - | 21 | 23.8 | 6 |
| Roswell city (part) | 62 527 | 31 605 | 73.9 | 64.4 | 46 167 | 3.4 | 44 024 | 89.8 | 10.4 | 1.9 | 4 422 | 47.9 | 2 818 |
| Sandy Springs CDP (part) | 11 | - | 100.0 | (X) | 11 | - | 11 | 100.0 | - | - | - | (X) | - |

Table 7. Employment Status and Journey to Work: 2000—Con.

[Data based on a sample (except Tables 65-68). For information on confidentiality protection, coverage, sampling error, and nonsampling error, see Appendix G.
For location of definitions, see "How to Use This Census Report"]

| State County County Subdivision Place | Population 16 years and over | | | | | | | | | | | | Own children under 6 years, all parents in family in labor force |
|--|------------------------------|---------|---------------------------|--------|----------------------|--|---------------------------|---|---|---------------------------------|---------------------------------|-------|--|
| | Total | Female | Labor force | | | | | | Females with own children under 6 years | | | | |
| | | | Percent in labor force | | Civilian labor force | | Workers | | Number | Percent in labor force | Percent in labor force | | |
| | | | Total | Female | Number | Percent un- employed | Number | Means of transportation to work | | | | | |
| | | | | | | Percent using car, truck, or van | Percent in carpools | Percent using public trans- portation | | | | | |
| Gilmer County | 18 366 | 9 135 | 59.4 | 49.0 | 10 902 | 4.2 | 10 213 | 93.0 | 19.6 | 1.0 | 1 325 | 54.3 | 1 023 |
| Cartecay CCD | 2 494 | 1 270 | 59.1 | 45.9 | 1 475 | 3.0 | 1 387 | 91.1 | 19.5 | - | 152 | 32.9 | 71 |
| Carters Lake CCD | 4 804 | 2 362 | 61.1 | 50.9 | 2 933 | 5.6 | 2 715 | 95.4 | 24.5 | - | 412 | 60.9 | 341 |
| Ellijay city (part) | 1 | - | 100.0 | (X) | 1 | - | 1 | 100.0 | 100.0 | - | - | (X) | - |
| Cohutta CCD | 3 602 | 1 788 | 60.9 | 55.5 | 2 195 | 4.1 | 2 071 | 92.6 | 17.6 | 1.2 | 255 | 65.1 | 270 |
| Ellijay CCD | 4 547 | 2 283 | 59.1 | 46.5 | 2 687 | 4.5 | 2 494 | 91.6 | 19.0 | 2.8 | 322 | 57.1 | 231 |
| East Ellijay city | 559 | 233 | 66.7 | 53.6 | 373 | 3.8 | 344 | 73.3 | 20.9 | 12.8 | 34 | 52.9 | 27 |
| Ellijay city (part) | 1 243 | 691 | 49.8 | 35.9 | 619 | 6.6 | 562 | 91.3 | 25.4 | 1.4 | 74 | 50.0 | 45 |
| Rich Mountain CCD | 2 919 | 1 432 | 55.2 | 44.6 | 1 612 | 2.4 | 1 546 | 93.1 | 14.9 | 0.5 | 184 | 37.5 | 110 |
| Glascok County | 2 033 | 1 080 | 60.8 | 55.8 | 1 232 | 12.3 | 1 065 | 94.1 | 20.8 | 0.6 | 126 | 59.5 | 100 |
| Gibson CCD | 1 478 | 801 | 61.8 | 56.1 | 908 | 16.0 | 748 | 92.1 | 21.5 | 0.8 | 96 | 63.5 | 84 |
| Gibson city | 612 | 342 | 63.9 | 56.4 | 386 | 34.2 | 247 | 90.3 | 23.9 | - | 24 | 66.7 | 21 |
| Mitchell CCD | 555 | 279 | 58.4 | 55.2 | 324 | 2.2 | 317 | 98.7 | 19.2 | - | 30 | 46.7 | 16 |
| Edge Hill city | 30 | 17 | 70.0 | 58.8 | 21 | - | 21 | 90.5 | 33.3 | - | 2 | - | - |
| Mitchell town | 166 | 90 | 59.6 | 47.8 | 99 | 3.0 | 96 | 97.9 | 18.8 | - | 10 | 40.0 | 4 |
| Glynn County | 52 510 | 27 973 | 64.5 | 58.4 | 33 732 | 5.6 | 31 425 | 93.5 | 13.4 | 0.5 | 3 739 | 68.4 | 3 209 |
| Brunswick CCD | 23 880 | 12 970 | 62.2 | 57.0 | 14 790 | 7.0 | 13 566 | 91.9 | 17.3 | 0.8 | 1 915 | 69.0 | 1 780 |
| Brunswick city | 11 539 | 6 534 | 58.7 | 54.8 | 6 745 | 10.2 | 5 961 | 88.5 | 19.7 | 1.0 | 886 | 66.7 | 893 |
| Country Club Estates CDP (part) | 5 008 | 2 632 | 70.6 | 64.9 | 3 529 | 4.4 | 3 317 | 94.3 | 14.8 | 0.4 | 442 | 74.2 | 375 |
| Dock Junction CDP (part) | 5 298 | 2 662 | 61.0 | 53.6 | 3 202 | 4.7 | 3 033 | 94.5 | 19.0 | 0.9 | 385 | 68.1 | 344 |
| Everett CCD | 11 525 | 5 932 | 71.1 | 64.4 | 8 154 | 6.6 | 7 492 | 96.7 | 12.3 | - | 938 | 66.2 | 644 |
| Country Club Estates CDP (part) | 871 | 467 | 70.0 | 71.5 | 610 | 5.2 | 570 | 97.0 | 3.5 | - | 48 | 83.3 | 53 |
| Dock Junction CDP (part) | 20 | 9 | 55.0 | - | 11 | - | 11 | 100.0 | - | - | - | (X) | - |
| St. Simons CCD | 12 169 | 6 548 | 63.1 | 56.1 | 7 657 | 3.4 | 7 343 | 91.7 | 8.5 | 0.4 | 574 | 70.9 | 473 |
| St. Simons CDP | 11 171 | 6 051 | 64.5 | 58.0 | 7 178 | 3.5 | 6 873 | 92.0 | 8.8 | 0.5 | 497 | 75.9 | 442 |
| Thalmann CCD | 4 936 | 2 523 | 63.4 | 57.4 | 3 131 | 1.2 | 3 024 | 96.9 | 11.0 | - | 312 | 67.0 | 312 |
| Gordon County | 33 869 | 17 171 | 68.7 | 60.2 | 23 254 | 3.5 | 22 017 | 95.9 | 17.5 | 0.7 | 2 791 | 67.7 | 2 264 |
| Calhoun CCD | 20 645 | 10 499 | 68.0 | 59.5 | 14 020 | 3.7 | 13 278 | 95.3 | 16.4 | 1.0 | 1 647 | 67.8 | 1 300 |
| Calhoun city (part) | 8 056 | 4 159 | 64.2 | 56.8 | 5 167 | 4.3 | 4 875 | 93.9 | 20.8 | 1.4 | 580 | 67.9 | 459 |
| Plainville city | 210 | 113 | 62.4 | 46.9 | 131 | 4.6 | 123 | 97.6 | 9.8 | - | 18 | 38.9 | 14 |
| Resaca city (part) | 261 | 137 | 45.6 | 27.0 | 119 | 3.4 | 115 | 82.6 | 30.4 | 4.3 | 19 | 57.9 | 13 |
| Fairmount CCD | 4 187 | 2 156 | 73.6 | 67.2 | 3 076 | 2.4 | 2 954 | 97.1 | 20.1 | 0.2 | 369 | 83.5 | 348 |
| Fairmount city | 619 | 306 | 61.6 | 54.2 | 381 | 9.2 | 342 | 96.2 | 19.3 | 1.2 | 19 | 57.9 | 14 |
| Red Bud CCD | 3 970 | 1 948 | 69.4 | 59.4 | 2 744 | 4.9 | 2 546 | 96.2 | 22.0 | 0.3 | 404 | 64.6 | 348 |
| Ranger town | 80 | 29 | 57.5 | 37.9 | 46 | 30.4 | 32 | 87.5 | 21.9 | - | 4 | - | - |
| Sugar Valley-Resaca CCD | 5 067 | 2 568 | 67.4 | 57.8 | 3 414 | 2.2 | 3 239 | 96.7 | 16.2 | 0.5 | 371 | 55.3 | 268 |
| Calhoun city (part) | 161 | 69 | 61.5 | 73.9 | 99 | - | 99 | 100.0 | - | - | - | (X) | 8 |
| Resaca city (part) | 400 | 232 | 64.0 | 57.3 | 256 | 1.2 | 253 | 98.0 | 18.6 | 0.8 | 28 | 92.9 | 29 |
| Grady County | 17 995 | 9 559 | 60.6 | 53.2 | 10 874 | 7.4 | 9 919 | 92.4 | 18.5 | 0.3 | 1 351 | 65.0 | 1 150 |
| Cairo CCD | 12 291 | 6 578 | 60.2 | 53.0 | 7 384 | 9.2 | 6 610 | 91.9 | 21.3 | 0.2 | 898 | 69.3 | 870 |
| Cairo city | 6 820 | 3 829 | 55.5 | 49.6 | 3 773 | 11.4 | 3 296 | 92.0 | 19.0 | 0.4 | 498 | 66.1 | 471 |
| Calvary-Reno CCD | 1 347 | 737 | 64.3 | 58.9 | 866 | 1.3 | 833 | 87.8 | 21.5 | 2.0 | 99 | 53.5 | 67 |
| Duncanville CCD | 402 | 189 | 66.7 | 51.9 | 262 | - | 262 | 92.4 | 9.2 | - | 30 | 100.0 | 36 |
| Lime Sink CCD | 428 | 216 | 53.5 | 45.4 | 229 | 1.7 | 225 | 95.1 | 17.3 | - | 55 | 40.0 | 22 |
| Spence CCD | 1 141 | 563 | 70.4 | 58.6 | 803 | 3.7 | 759 | 96.4 | 7.6 | - | 52 | 73.1 | 38 |
| Whigham CCD | 2 386 | 1 276 | 55.7 | 49.6 | 1 330 | 5.9 | 1 230 | 94.9 | 10.5 | - | 217 | 52.1 | 117 |
| Whigham city | 530 | 292 | 45.1 | 39.4 | 239 | 8.4 | 214 | 95.3 | 7.5 | - | 36 | 47.2 | 21 |
| Greene County | 11 239 | 5 941 | 54.5 | 47.1 | 6 122 | 6.7 | 5 609 | 90.5 | 18.5 | 0.6 | 741 | 63.6 | 670 |
| Greensboro CCD | 5 727 | 3 036 | 53.1 | 43.9 | 3 042 | 5.1 | 2 849 | 89.1 | 17.6 | 0.5 | 405 | 65.4 | 376 |
| Greensboro city | 2 389 | 1 356 | 53.5 | 46.5 | 1 278 | 6.6 | 1 178 | 87.6 | 21.2 | 1.3 | 218 | 61.5 | 218 |
| Greshamville CCD | 814 | 405 | 56.6 | 52.3 | 461 | 5.4 | 436 | 95.6 | 12.4 | - | 42 | 47.6 | 36 |
| Siloam CCD | 869 | 444 | 54.0 | 51.1 | 469 | 5.3 | 417 | 86.8 | 23.0 | - | 68 | 60.3 | 46 |
| Siloam town | 268 | 153 | 47.4 | 40.5 | 127 | 7.1 | 116 | 84.5 | 17.2 | - | 12 | 66.7 | 5 |
| Union Point CCD | 1 891 | 1 036 | 55.9 | 51.0 | 1 058 | 10.5 | 922 | 92.1 | 15.3 | 1.5 | 132 | 64.4 | 125 |
| Union Point city | 1 270 | 721 | 53.0 | 46.9 | 673 | 11.3 | 577 | 90.6 | 16.5 | 0.2 | 85 | 68.2 | 92 |
| White Plains CCD | 1 151 | 600 | 57.9 | 49.7 | 666 | 8.0 | 606 | 92.9 | 22.4 | - | 65 | 63.1 | 57 |
| White Plains city | 257 | 137 | 63.4 | 52.6 | 163 | 6.1 | 150 | 98.7 | 37.3 | - | 19 | 52.6 | 13 |
| Woodville CCD | 787 | 420 | 54.1 | 48.1 | 426 | 10.1 | 379 | 90.8 | 29.3 | 1.3 | 29 | 65.5 | 30 |
| Woodville city | 271 | 163 | 49.8 | 52.1 | 135 | 8.1 | 124 | 98.4 | 18.5 | - | 16 | 75.0 | 14 |
| Gwinnett County | 439 929 | 219 808 | 74.0 | 66.4 | 325 067 | 3.3 | 309 797 | 93.8 | 14.1 | 0.8 | 39 960 | 57.1 | 28 681 |
| Buford CCD | 21 318 | 10 753 | 71.1 | 63.2 | 15 149 | 3.6 | 14 279 | 95.6 | 17.6 | 0.3 | 2 031 | 68.5 | 1 751 |
| Buford city (part) | 7 693 | 3 920 | 65.2 | 57.0 | 5 012 | 5.0 | 4 607 | 95.7 | 28.2 | 0.7 | 607 | 74.6 | 661 |
| Rest Haven town (part) | 67 | 36 | 73.1 | 58.3 | 49 | - | 47 | 97.9 | - | - | 4 | 50.0 | 3 |
| Sugar Hill city (part) | 8 103 | 4 027 | 75.7 | 70.8 | 6 138 | 2.4 | 5 854 | 96.0 | 12.3 | - | 871 | 68.9 | 709 |
| Dacula-Rocky Creek CCD | 29 222 | 14 161 | 70.8 | 63.0 | 20 679 | 2.3 | 19 906 | 94.7 | 10.5 | 0.1 | 3 033 | 49.6 | 1 862 |
| Auburn city (part) | 190 | 99 | 81.6 | 83.8 | 155 | 5.2 | 147 | 100.0 | 6.8 | - | - | (X) | - |
| Braselton town (part) | 185 | 86 | 64.3 | 51.2 | 119 | - | 119 | 89.9 | 2.5 | - | 8 | 37.5 | 3 |
| Buford city (part) | 449 | 212 | 73.9 | 77.8 | 332 | - | 324 | 96.6 | 15.1 | - | 15 | 100.0 | 15 |
| Dacula city | 2 844 | 1 451 | 75.7 | 67.7 | 2 154 | 4.2 | 2 040 | 95.6 | 12.2 | 0.2 | 288 | 63.5 | 241 |
| Lawrenceville CCD | 114 520 | 57 681 | 74.1 | 67.0 | 84 767 | 3.0 | 80 899 | 94.6 | 13.5 | 0.6 | 11 911 | 58.4 | 8 775 |
| Lawrenceville city (part) | 16 691 | 8 048 | 64.2 | 59.3 | 10 698 | 4.6 | 10 036 | 94.5 | 20.6 | 1.0 | 1 348 | 59.1 | 943 |
| Suwanee city (part) | 107 | 7 | 100.0 | 100.0 | 107 | - | 107 | 65.4 | 20.6 | - | - | (X) | 11 |
| Lilburn CCD | 93 287 | 46 303 | 73.5 | 66.7 | 68 500 | 3.8 | 64 783 | 93.0 | 17.3 | 1.2 | 7 104 | 55.5 | 5 280 |
| Lilburn city | 8 778 | 4 480 | 70.7 | 62.7 | 6 208 | 3.3 | 5 872 | 95.1 | 15.0 | 0.2 | 560 | 63.4 | 488 |
| Mountain Park CDP | 8 915 | 4 649 | 69.8 | 65.0 | 6 226 | 3.3 | 5 916 | 91.7 | 7.8 | 0.8 | 478 | 59.2 | 362 |
| Norcross city (part) | - | - | (X) | (X) | - | - | (X) | (X) | (X) | (X) | - | (X) | - |
| Norcross CCD | 55 791 | 26 731 | 73.7 | 65.1 | 41 106 | 4.8 | 38 590 | 92.4 | 18.4 | 1.9 | 4 539 | 51.7 | 2 753 |
| Berkeley Lake city (part) | 1 291 | 669 | 73.0 | 62.3 | 942 | 1.7 | 914 | 86.3 | 8.2 | 2.3 | 120 | 60.0 | 77 |
| Duluth city (part) | - | - | (X) | (X) | - | - | (X) | (X) | (X) | (X) | - | (X) | - |
| Norcross city (part) | 6 756 | 2 821 | 68.0 | 57.5 | 4 595 | 6.3 | 4 237 | 91.5 | 36.0 | 1.7 | 417 | 50.1 | 258 |
| Snellville-Grayson CCD | 76 273 | 39 062 | 74.7 | 66.5 | 56 901 | 2.9 | 54 679 | 93.7 | 10.4 | 0.4 | 6 602 | 61.3 | 4 912 |
| Grayson city | 585 | 329 | 70.6 | 60.8 | 413 | 4.1 | 393 | 95.7 | 13.0 | - | 53 | 50.9 | 25 |

Table 7. **Employment Status and Journey to Work: 2000—Con.**

[Data based on a sample (except Tables 65-68). For information on confidentiality protection, coverage, sampling error, and nonsampling error, see Appendix G. For location of definitions, see "How to Use This Census Report"]

| State County County Subdivision Place | Population 16 years and over | | | | | | | | | | | Own children under 6 years, all parents in family in labor force | | |
|--|------------------------------|--------|---------------------------|--------|----------------------|----------------------------|--|---------------------------------|---|--------|---------------------------------|---|-------|--|
| | | | Labor force | | | | | | Females with own children under 6 years | | | | | |
| | | | Percent in labor force | | Civilian labor force | | Workers | | | Number | Percent in labor force | | | |
| | Total | Female | Total | Female | Number | Percent un- employed | Number | Means of transportation to work | | | | | | |
| | | | | | | | Percent using car, truck, or van | Percent in carpools | Percent using public trans- portation | | | | | |
| Gwinnett County—Con. | | | | | | | | | | | | | | |
| Snellville-Grayson CCD—Con. | | | | | | | | | | | | | | |
| Lawrenceville city (part) | 778 | 429 | 80.2 | 68.3 | 624 | 2.2 | 610 | 91.6 | 7.2 | - | 59 | 79.7 | 52 | |
| Loganville city (part) | 949 | 506 | 73.3 | 63.8 | 694 | 1.7 | 676 | 97.2 | 12.3 | 0.4 | 121 | 60.3 | 86 | |
| Snellville city | 11 411 | 6 026 | 70.9 | 62.1 | 8 093 | 3.4 | 7 747 | 94.3 | 9.0 | 0.3 | 753 | 69.5 | 589 | |
| Suwanee-Duluth CCD | 49 518 | 25 117 | 76.7 | 68.7 | 37 965 | 2.2 | 36 661 | 93.9 | 11.3 | 0.8 | 4 740 | 55.2 | 3 348 | |
| Berkeley Lake city (part) | 29 | 18 | 100.0 | 100.0 | 29 | - | 29 | 75.9 | - | 6.9 | - | (X) | - | |
| Duluth city (part) | 17 456 | 9 093 | 79.2 | 72.4 | 13 825 | 1.8 | 13 408 | 94.2 | 12.0 | 1.0 | 1 637 | 63.8 | 1 263 | |
| Sugar Hill city (part) | 106 | 54 | 68.9 | 64.8 | 73 | - | 73 | 100.0 | - | - | - | (X) | - | |
| Suwanee city (part) | 6 550 | 3 254 | 72.6 | 66.1 | 4 754 | 1.1 | 4 691 | 92.7 | 6.8 | 0.7 | 576 | 50.2 | 342 | |
| Habersham County | 28 532 | 13 962 | 61.5 | 56.4 | 17 520 | 4.2 | 16 482 | 94.2 | 15.0 | 0.2 | 1 903 | 64.6 | 1 461 | |
| Clarksville CCD | 8 996 | 4 584 | 62.8 | 54.3 | 5 647 | 2.7 | 5 384 | 93.1 | 15.6 | - | 585 | 60.7 | 411 | |
| Clarksville city | 1 158 | 634 | 51.5 | 41.6 | 596 | 3.0 | 564 | 95.9 | 10.6 | - | 69 | 56.5 | 45 | |
| Cornelia CCD | 17 000 | 8 099 | 60.9 | 58.5 | 10 327 | 5.3 | 9 621 | 94.6 | 15.4 | 0.4 | 1 138 | 66.9 | 926 | |
| Alto town (part) | 332 | 158 | 65.1 | 53.2 | 216 | 1.9 | 208 | 93.3 | 8.2 | 1.0 | 22 | 50.0 | 32 | |
| Baldwin city (part) | 1 519 | 706 | 61.9 | 53.0 | 941 | 12.0 | 822 | 97.0 | 21.0 | - | 142 | 50.7 | 85 | |
| Cornelia city | 2 917 | 1 576 | 59.9 | 50.9 | 1 748 | 4.9 | 1 624 | 93.2 | 23.5 | 0.6 | 194 | 67.0 | 166 | |
| Demorest city | 1 240 | 715 | 61.5 | 53.0 | 762 | 14.4 | 633 | 79.5 | 9.5 | - | 51 | 64.7 | 61 | |
| Mount Airy town | 450 | 227 | 67.6 | 63.4 | 304 | 7.2 | 280 | 97.9 | 16.4 | - | 33 | 45.5 | 32 | |
| Raoul CDP | 1 792 | 314 | 19.7 | 46.5 | 353 | 8.2 | 324 | 99.4 | 10.8 | - | 28 | 75.0 | 16 | |
| Turnerville CCD | 2 536 | 1 279 | 61.0 | 50.9 | 1 546 | 2.5 | 1 477 | 95.4 | 10.4 | - | 180 | 63.3 | 124 | |
| Tallulah Falls town (part) | 60 | 28 | 61.7 | 46.4 | 37 | - | 37 | 100.0 | - | - | 1 | 100.0 | 3 | |
| Hall County | 105 772 | 52 245 | 65.5 | 57.0 | 69 237 | 3.8 | 65 402 | 94.3 | 17.9 | 1.1 | 8 953 | 55.4 | 6 253 | |
| Clermont CCD | 9 141 | 4 685 | 68.3 | 59.4 | 6 229 | 3.9 | 5 953 | 96.3 | 12.9 | 0.5 | 724 | 62.4 | 658 | |
| Clermont town | 299 | 155 | 60.2 | 54.2 | 179 | 1.1 | 175 | 96.6 | 18.9 | - | 17 | 64.7 | 17 | |
| Flowers Branch CCD | 16 217 | 8 106 | 73.2 | 64.4 | 11 876 | 2.9 | 11 202 | 95.8 | 12.2 | 0.3 | 1 495 | 54.6 | 998 | |
| Braselton town (part) | 7 | 7 | - | - | - | (X) | - | (X) | (X) | (X) | 5 | (X) | 2 | |
| Buford city (part) | 83 | 47 | 45.8 | 48.9 | 38 | - | 38 | 100.0 | - | - | - | 100.0 | - | |
| Flowers Branch town (part) | 1 407 | 672 | 69.4 | 56.7 | 976 | 3.5 | 911 | 96.3 | 21.0 | 0.3 | 113 | 54.9 | 82 | |
| Oakwood city (part) | - | - | (X) | (X) | - | (X) | - | (X) | (X) | (X) | - | (X) | - | |
| Rest Haven town (part) | 23 | 13 | 78.3 | 76.9 | 18 | - | 18 | 66.7 | - | - | - | (X) | - | |
| Gainesville CCD | 55 843 | 27 113 | 62.2 | 53.6 | 34 691 | 4.1 | 32 680 | 93.0 | 22.6 | 1.7 | 4 725 | 53.7 | 3 272 | |
| Gainesville city (part) | 19 746 | 9 940 | 58.7 | 49.5 | 11 570 | 5.2 | 10 763 | 90.3 | 21.7 | 2.6 | 1 556 | 52.7 | 1 115 | |
| Oakwood city (part) | 17 | 9 | 100.0 | 100.0 | 17 | - | 17 | 100.0 | - | - | - | (X) | - | |
| Lula CCD | 5 776 | 2 840 | 67.1 | 57.1 | 3 873 | 2.8 | 3 729 | 96.1 | 13.3 | 0.9 | 434 | 54.6 | 297 | |
| Gillsville city (part) | 148 | 71 | 54.7 | 45.1 | 81 | - | 81 | 98.8 | 6.2 | - | 7 | 100.0 | 10 | |
| Lula city (part) | 1 081 | 573 | 65.3 | 56.4 | 706 | 4.1 | 663 | 95.8 | 10.4 | 1.1 | 94 | 70.2 | 66 | |
| Murrayville CCD | 9 860 | 4 948 | 67.1 | 59.3 | 6 609 | 4.1 | 6 261 | 95.1 | 14.4 | 0.4 | 922 | 59.0 | 533 | |
| Gainesville city (part) | 94 | 55 | 51.1 | 34.5 | 48 | - | 48 | 100.0 | 14.6 | - | 6 | - | - | |
| Oakwood CCD | 8 935 | 4 553 | 66.8 | 58.9 | 5 959 | 4.2 | 5 577 | 94.9 | 14.4 | 0.8 | 653 | 57.3 | 495 | |
| Flowers Branch town (part) | - | - | (X) | (X) | - | (X) | - | (X) | (X) | (X) | - | (X) | - | |
| Gainesville city (part) | - | - | (X) | (X) | - | (X) | - | (X) | (X) | (X) | - | (X) | - | |
| Oakwood city (part) | 2 028 | 1 044 | 69.2 | 62.2 | 1 403 | 6.1 | 1 271 | 93.2 | 13.2 | 2.4 | 155 | 38.1 | 66 | |
| Hancock County | 7 905 | 3 657 | 43.1 | 47.4 | 3 396 | 13.7 | 2 881 | 92.2 | 29.8 | 1.8 | 364 | 73.4 | 382 | |
| Devereux CCD | 1 350 | 727 | 52.1 | 50.8 | 703 | 9.1 | 630 | 96.7 | 19.4 | - | 32 | 68.8 | 24 | |
| Linton CCD | 732 | 390 | 52.0 | 44.6 | 381 | 7.9 | 345 | 97.1 | 27.2 | 2.9 | 42 | 61.9 | 31 | |
| Mayfield CCD | 705 | 408 | 51.2 | 37.3 | 361 | 18.8 | 287 | 85.4 | 21.6 | 8.4 | 34 | 58.8 | 27 | |
| Sparta CCD | 5 118 | 2 132 | 38.3 | 48.7 | 1 951 | 15.5 | 1 619 | 90.7 | 35.8 | 1.2 | 256 | 77.7 | 300 | |
| Sparta city | 1 206 | 702 | 43.9 | 42.7 | 529 | 10.4 | 470 | 91.9 | 28.3 | 0.9 | 67 | 71.6 | 72 | |
| Haralson County | 19 803 | 10 357 | 59.3 | 50.7 | 11 737 | 4.1 | 11 040 | 94.8 | 19.0 | 0.5 | 1 398 | 59.2 | 1 099 | |
| Bremen CCD | 13 201 | 6 889 | 59.9 | 51.7 | 7 905 | 4.2 | 7 425 | 94.6 | 20.4 | 0.6 | 976 | 60.6 | 735 | |
| Bremen city (part) | 3 548 | 1 976 | 58.3 | 48.7 | 2 067 | 4.9 | 1 934 | 94.4 | 16.1 | - | 278 | 57.9 | 174 | |
| Buchanan city (part) | 411 | 200 | 44.0 | 49.0 | 181 | 7.2 | 161 | 98.8 | 22.4 | - | 36 | 52.8 | 11 | |
| Tallapoosa city (part) | 968 | 560 | 59.6 | 54.1 | 569 | - | 565 | 94.9 | 14.5 | - | 53 | 52.8 | 33 | |
| Temple city (part) | - | - | (X) | (X) | - | (X) | - | (X) | (X) | (X) | - | (X) | - | |
| Waco city | 366 | 190 | 64.8 | 53.2 | 237 | 3.8 | 221 | 99.1 | 20.4 | - | 30 | 70.0 | 28 | |
| Buchanan CCD | 2 525 | 1 280 | 57.7 | 47.3 | 1 452 | 4.6 | 1 373 | 94.2 | 15.3 | 0.6 | 146 | 43.8 | 129 | |
| Buchanan city (part) | 251 | 142 | 37.5 | 30.3 | 94 | 5.3 | 89 | 83.1 | 32.6 | 3.4 | 13 | 61.5 | 7 | |
| Tallapoosa CCD | 4 077 | 2 188 | 58.4 | 49.3 | 2 380 | 3.3 | 2 242 | 95.7 | 16.4 | 0.2 | 276 | 62.3 | 235 | |
| Buchanan city (part) | 85 | 44 | 55.3 | 43.2 | 47 | 4.3 | 45 | 95.6 | 4.4 | - | - | (X) | - | |
| Tallapoosa city (part) | 1 207 | 684 | 50.8 | 48.5 | 613 | 3.6 | 582 | 93.0 | 20.4 | - | 87 | 66.7 | 73 | |
| Harris County | 18 353 | 9 482 | 67.4 | 60.4 | 12 243 | 3.4 | 11 811 | 96.7 | 11.8 | 0.3 | 1 149 | 63.6 | 995 | |
| Hamilton CCD | 5 093 | 2 573 | 71.0 | 63.5 | 3 577 | 4.0 | 3 453 | 98.0 | 8.1 | - | 355 | 55.2 | 243 | |
| Hamilton city (part) | 196 | 110 | 55.1 | 47.3 | 107 | 6.5 | 101 | 81.2 | 19.8 | - | 8 | 37.5 | 9 | |
| Pine Mountain CCD | 3 584 | 1 901 | 63.8 | 59.0 | 2 275 | 5.2 | 2 114 | 95.5 | 15.8 | 0.6 | 221 | 67.4 | 196 | |
| Hamilton city (part) | - | - | (X) | (X) | - | (X) | - | (X) | (X) | (X) | - | (X) | - | |
| Pine Mountain town (part) | 820 | 489 | 60.1 | 52.6 | 489 | 9.6 | 429 | 91.6 | 26.3 | 3.0 | 78 | 78.2 | 96 | |
| West Point city (part) | 536 | 291 | 61.9 | 55.7 | 332 | 2.7 | 323 | 92.6 | 5.9 | - | 26 | 53.8 | 20 | |
| Shiloh CCD | 2 366 | 1 222 | 60.0 | 51.1 | 1 419 | 3.5 | 1 345 | 95.3 | 13.1 | 1.3 | 166 | 70.5 | 162 | |
| Shiloh city | 326 | 175 | 63.2 | 51.4 | 206 | 6.8 | 191 | 95.8 | 10.5 | - | 21 | 71.4 | 22 | |
| Waverly Hall CCD | 7 310 | 3 786 | 69.0 | 62.1 | 4 972 | 2.3 | 4 899 | 96.6 | 12.2 | - | 407 | 66.1 | 394 | |
| Waverly Hall town | 517 | 301 | 37.7 | 29.9 | 195 | 2.6 | 188 | 86.7 | 14.9 | 1.1 | 28 | 53.6 | 16 | |
| Hart County | 18 128 | 9 381 | 60.7 | 55.2 | 10 992 | 5.3 | 10 275 | 94.0 | 15.0 | 0.8 | 1 055 | 69.5 | 987 | |
| Bowersville CCD | 2 418 | 1 224 | 61.6 | 53.9 | 1 490 | 3.1 | 1 419 | 90.8 | 14.2 | - | 177 | 64.4 | 148 | |
| Bowersville town | 247 | 150 | 60.3 | 50.7 | 149 | 4.0 | 139 | 87.1 | 19.4 | - | 21 | 85.7 | 16 | |
| Canon city (part) | 59 | 28 | 50.8 | 46.4 | 30 | - | 30 | 80.0 | 40.0 | - | 8 | 50.0 | 7 | |
| Hartwell CCD | 9 552 | 5 043 | 59.3 | 55.7 | 5 660 | 7.5 | 5 230 | 95.3 | 13.4 | 1.1 | 470 | 73.2 | 505 | |
| Hartwell city | 3 221 | 1 877 | 50.1 | 45.1 | 1 615 | 15.0 | 1 372 | 93.3 | 16.5 | - | 159 | 71.1 | 154 | |
| Reed Creek CCD | 4 084 | 2 037 | 59.8 | 52.0 | 2 440 | 3.4 | 2 308 | 93.0 | 18.8 | 1.0 | 260 | 70.4 | 182 | |
| Reed Creek CDP | 1 827 | 920 | 52.7 | 49.9 | 959 | 6.2 | 894 | 90.4 | 8.2 | 1.3 | 78 | 66.7 | 34 | |

Table 7. **Employment Status and Journey to Work: 2000—Con.**

[Data based on a sample (except Tables 65-68). For information on confidentiality protection, coverage, sampling error, and nonsampling error, see Appendix G. For location of definitions, see "How to Use This Census Report"]

| State County County Subdivision Place | Population 16 years and over | | | | | | | | | | | | Own children under 6 years, all parents in family in labor force | |
|--|------------------------------|--------|----------------------|--------|---------|----------------------------|--|---------------------------------|---|-----|---|---------------------------------|---|--|
| | Labor force | | | | | | | | | | Females with own children under 6 years | | | |
| | Percent in labor force | | Civilian labor force | | Workers | | | | | | Number | Percent in labor force | | |
| | Total | Female | Total | Female | Number | Percent un- employed | Number | Means of transportation to work | | | | | | |
| | | | | | | | Percent using car, truck, or van | Percent in carpools | Percent using public trans- portation | | | | | |
| Hart County—Con. | | | | | | | | | | | | | | |
| Royston CCD | 2 074 | 1 077 | 67.6 | 60.6 | 1 402 | 2.3 | 1 318 | 93.9 | 15.4 | - | 148 | 62.2 | 152 | |
| Canon city (part) | - | - | (X) | (X) | - | (X) | - | (X) | (X) | (X) | - | (X) | - | |
| Royston city (part) | 461 | 296 | 61.0 | 63.2 | 281 | 5.3 | 251 | 90.0 | 25.9 | - | 37 | 100.0 | 61 | |
| Heard County | 8 134 | 4 186 | 60.3 | 50.4 | 4 896 | 5.7 | 4 488 | 95.2 | 22.5 | 0.2 | 673 | 57.8 | 547 | |
| Centralhatchee CCD | 2 812 | 1 439 | 60.5 | 49.0 | 1 702 | 4.3 | 1 549 | 97.1 | 21.8 | 0.2 | 218 | 62.4 | 194 | |
| Centralhatchee town | 272 | 128 | 65.1 | 59.4 | 177 | 1.7 | 168 | 98.2 | 22.6 | - | 17 | 52.9 | 24 | |
| Ephesus town | 290 | 152 | 62.8 | 47.4 | 182 | 2.7 | 173 | 93.6 | 20.8 | - | 32 | 68.8 | 26 | |
| Franklin city (part) | - | - | (X) | (X) | - | (X) | - | (X) | (X) | (X) | - | (X) | - | |
| Franklin CCD | 3 300 | 1 720 | 56.6 | 48.8 | 1 868 | 7.0 | 1 695 | 92.4 | 20.2 | - | 270 | 60.4 | 242 | |
| Corinth town (part) | 155 | 73 | 53.5 | 50.7 | 83 | 6.0 | 76 | 86.8 | 11.8 | - | 9 | 55.6 | 12 | |
| Franklin city (part) | 698 | 424 | 43.3 | 41.7 | 302 | 5.3 | 276 | 91.3 | 22.1 | - | 57 | 86.0 | 65 | |
| Texas CCD | 2 022 | 1 027 | 65.9 | 55.0 | 1 326 | 5.5 | 1 244 | 96.7 | 26.4 | 0.5 | 185 | 48.6 | 111 | |
| Henry County | 88 036 | 45 352 | 71.7 | 64.6 | 62 714 | 2.7 | 60 381 | 96.1 | 13.2 | 0.4 | 7 835 | 65.1 | 6 759 | |
| Hampton CCD | 7 384 | 3 815 | 65.8 | 56.4 | 4 857 | 2.7 | 4 637 | 95.4 | 14.4 | - | 553 | 63.5 | 561 | |
| Hampton city | 2 932 | 1 537 | 68.2 | 58.3 | 2 001 | 3.9 | 1 882 | 92.9 | 17.2 | - | 268 | 53.0 | 238 | |
| Locust Grove CCD | 10 050 | 5 001 | 71.2 | 64.3 | 7 148 | 3.1 | 6 729 | 95.3 | 13.3 | 0.3 | 1 106 | 68.1 | 846 | |
| Locust Grove city | 1 755 | 870 | 66.3 | 59.2 | 1 160 | 6.1 | 1 046 | 99.1 | 17.4 | - | 154 | 62.3 | 109 | |
| McDonough CCD | 38 746 | 19 993 | 72.1 | 65.6 | 27 781 | 2.7 | 26 827 | 96.3 | 11.6 | 0.3 | 3 536 | 64.3 | 2 959 | |
| Blacksville CDP | 52 | 11 | 100.0 | 100.0 | 52 | - | 52 | 100.0 | - | - | - | (X) | - | |
| McDonough city | 6 186 | 3 298 | 64.2 | 59.6 | 3 947 | 3.8 | 3 759 | 94.7 | 14.2 | 0.9 | 466 | 63.1 | 419 | |
| Stockbridge city (part) | 718 | 403 | 78.7 | 75.7 | 565 | 9.7 | 490 | 98.2 | 8.4 | - | 91 | 63.7 | 65 | |
| Stockbridge CCD | 31 856 | 16 543 | 72.6 | 65.3 | 22 928 | 2.7 | 22 188 | 96.3 | 14.8 | 0.8 | 2 640 | 65.2 | 2 393 | |
| Stockbridge city (part) | 6 485 | 3 512 | 69.9 | 62.5 | 4 485 | 3.5 | 4 310 | 95.2 | 15.8 | 0.7 | 633 | 65.9 | 615 | |
| Houston County | 82 966 | 43 002 | 68.2 | 59.9 | 51 160 | 4.9 | 53 089 | 95.6 | 12.3 | 0.6 | 6 603 | 66.9 | 5 774 | |
| Elko CCD | 3 071 | 1 585 | 66.4 | 58.0 | 2 024 | 4.3 | 1 911 | 96.8 | 13.1 | - | 234 | 72.6 | 201 | |
| Perry city (part) | - | - | (X) | (X) | - | (X) | - | (X) | (X) | (X) | - | (X) | - | |
| Perry CCD | 13 330 | 7 070 | 64.8 | 58.1 | 8 454 | 4.5 | 8 148 | 94.0 | 14.2 | 0.6 | 1 058 | 70.8 | 890 | |
| Perry city (part) | 7 279 | 4 002 | 59.7 | 55.5 | 4 269 | 5.8 | 4 016 | 90.7 | 13.7 | 1.1 | 588 | 76.7 | 533 | |
| Warner Robins city (part) | 149 | 77 | 59.7 | 46.8 | 63 | - | 89 | 100.0 | 20.2 | - | 11 | - | - | |
| Warner Robins CCD | 66 565 | 34 347 | 68.9 | 60.3 | 40 682 | 5.0 | 43 030 | 95.8 | 11.9 | 0.6 | 5 311 | 65.8 | 4 683 | |
| Centerville city | 3 336 | 1 702 | 67.7 | 55.8 | 2 150 | 4.0 | 2 155 | 92.5 | 9.9 | 0.9 | 270 | 59.3 | 179 | |
| Perry city (part) | - | - | (X) | (X) | - | (X) | - | (X) | (X) | (X) | - | (X) | - | |
| Robins AFB CDP | 2 910 | 1 175 | 87.0 | 71.9 | 537 | 8.4 | 2 327 | 93.0 | 19.6 | 3.3 | 433 | 55.4 | 237 | |
| Warner Robins city (part) | 36 600 | 19 291 | 66.1 | 58.1 | 22 118 | 6.2 | 22 405 | 95.8 | 13.1 | 0.5 | 2 846 | 68.7 | 2 711 | |
| Inwin County | 7 487 | 3 922 | 58.3 | 50.8 | 4 367 | 6.0 | 4 021 | 94.7 | 12.9 | 0.1 | 537 | 65.7 | 405 | |
| Holt CCD | 837 | 422 | 60.0 | 59.0 | 502 | 5.6 | 459 | 96.3 | 22.7 | 1.1 | 50 | 74.0 | 49 | |
| Inwinville CCD | 1 867 | 965 | 66.5 | 54.0 | 1 242 | 5.5 | 1 153 | 95.7 | 11.0 | - | 137 | 51.8 | 92 | |
| Ocilla CCD | 4 783 | 2 535 | 54.8 | 48.2 | 2 623 | 6.3 | 2 409 | 93.9 | 11.9 | - | 350 | 70.0 | 264 | |
| Fitzgerald city (part) | 43 | 27 | 81.4 | 100.0 | 35 | - | 35 | 100.0 | - | - | - | (X) | - | |
| Ocilla city | 2 368 | 1 292 | 47.2 | 41.4 | 1 117 | 9.2 | 992 | 91.2 | 12.0 | - | 161 | 73.9 | 134 | |
| Jackson County | 31 608 | 16 129 | 64.0 | 56.7 | 20 226 | 3.4 | 19 132 | 94.8 | 15.5 | 0.1 | 2 296 | 61.5 | 1 927 | |
| Commerce CCD | 6 493 | 3 571 | 61.1 | 53.3 | 3 961 | 3.7 | 3 727 | 96.3 | 15.8 | 0.1 | 362 | 74.0 | 418 | |
| Commerce city | 4 186 | 2 377 | 61.2 | 55.0 | 2 553 | 3.3 | 2 410 | 95.9 | 16.2 | 0.2 | 222 | 76.6 | 275 | |
| Jefferson CCD | 10 931 | 5 368 | 62.0 | 56.3 | 6 771 | 3.2 | 6 371 | 94.4 | 15.9 | 0.2 | 798 | 61.8 | 638 | |
| Arcade city | 1 268 | 649 | 68.7 | 61.2 | 871 | 5.5 | 804 | 96.1 | 23.9 | 0.5 | 88 | 61.4 | 77 | |
| Jefferson city (part) | 2 929 | 1 594 | 63.5 | 57.4 | 1 856 | 4.1 | 1 761 | 96.4 | 14.7 | - | 230 | 72.6 | 172 | |
| Maysville CCD | 3 111 | 1 579 | 66.0 | 54.5 | 2 052 | 5.9 | 1 900 | 92.4 | 17.2 | - | 237 | 57.8 | 176 | |
| Jefferson city (part) | 18 | 10 | 50.0 | 50.0 | 9 | - | 9 | 100.0 | - | - | - | (X) | - | |
| Maysville town (part) | 451 | 249 | 62.7 | 57.0 | 283 | 7.8 | 250 | 98.8 | 12.8 | - | 24 | 58.3 | 14 | |
| Nicholson CCD | 3 670 | 1 819 | 68.3 | 58.9 | 2 508 | 4.3 | 2 363 | 94.2 | 13.6 | 0.1 | 354 | 61.9 | 276 | |
| Nicholson city | 948 | 492 | 60.4 | 54.1 | 573 | 3.5 | 539 | 96.5 | 19.5 | 0.4 | 69 | 43.5 | 51 | |
| West Jackson CCD | 7 403 | 3 792 | 66.6 | 60.1 | 4 934 | 1.9 | 4 771 | 95.6 | 15.0 | - | 545 | 54.3 | 419 | |
| Braselton town (part) | 512 | 259 | 61.7 | 59.8 | 316 | 1.6 | 307 | 98.4 | 11.1 | - | 49 | 73.5 | 43 | |
| Hoschton city | 796 | 422 | 63.7 | 55.5 | 507 | 2.0 | 495 | 98.2 | 11.7 | - | 77 | 58.4 | 53 | |
| Jefferson city (part) | - | - | (X) | (X) | - | (X) | - | (X) | (X) | (X) | - | (X) | - | |
| Pendergrass city | 349 | 175 | 52.1 | 49.7 | 182 | 2.2 | 178 | 97.8 | 22.5 | - | 38 | 50.0 | 23 | |
| Talmo town | 304 | 142 | 57.9 | 53.5 | 176 | 5.7 | 164 | 97.6 | 35.4 | - | 50 | 64.0 | 31 | |
| Jasper County | 8 718 | 4 506 | 63.3 | 54.7 | 5 517 | 4.7 | 5 123 | 92.9 | 18.4 | 0.2 | 610 | 66.7 | 529 | |
| Eudora CCD | 1 713 | 862 | 66.8 | 57.9 | 1 144 | 4.8 | 1 049 | 92.6 | 17.7 | 0.8 | 61 | 100.0 | 101 | |
| Hillsboro CCD | 524 | 269 | 59.9 | 45.4 | 314 | 5.4 | 297 | 94.3 | 19.9 | - | 27 | 55.6 | 24 | |
| Monticello CCD | 4 889 | 2 546 | 61.7 | 53.8 | 3 017 | 4.9 | 2 790 | 93.7 | 19.5 | - | 411 | 65.2 | 313 | |
| Monticello city | 1 831 | 1 068 | 59.2 | 50.3 | 1 084 | 5.8 | 1 000 | 90.6 | 19.7 | - | 178 | 73.0 | 154 | |
| Shady Dale CCD | 1 592 | 829 | 65.5 | 57.3 | 1 042 | 3.6 | 987 | 90.4 | 15.5 | - | 111 | 56.8 | 91 | |
| Shady Dale town | 161 | 79 | 57.8 | 44.3 | 93 | 2.2 | 90 | 94.4 | 20.0 | - | 14 | 28.6 | 6 | |
| Jeff Davis County | 9 603 | 4 908 | 58.2 | 51.0 | 5 581 | 5.6 | 5 132 | 95.4 | 17.0 | - | 884 | 70.5 | 688 | |
| Denton CCD | 1 029 | 532 | 61.7 | 53.2 | 635 | 6.1 | 584 | 96.4 | 15.4 | - | 110 | 57.3 | 70 | |
| Denton city | 186 | 92 | 51.1 | 44.6 | 95 | 11.6 | 83 | 100.0 | 22.9 | - | 11 | 36.4 | 3 | |
| Hazlehurst CCD | 8 574 | 4 376 | 57.7 | 50.7 | 4 946 | 5.6 | 4 548 | 95.3 | 17.2 | - | 774 | 72.4 | 618 | |
| Hazlehurst city | 2 864 | 1 620 | 50.2 | 45.2 | 1 437 | 7.7 | 1 300 | 96.5 | 12.2 | - | 227 | 65.2 | 191 | |
| Jefferson County | 12 925 | 6 982 | 52.2 | 47.6 | 6 745 | 11.8 | 5 841 | 93.1 | 19.6 | 0.3 | 942 | 64.9 | 872 | |
| Louisville CCD | 4 923 | 2 594 | 55.5 | 52.3 | 2 734 | 11.3 | 2 380 | 93.7 | 21.8 | - | 320 | 76.3 | 362 | |
| Louisville city | 1 965 | 1 140 | 52.7 | 46.1 | 1 036 | 15.5 | 866 | 95.6 | 25.4 | - | 103 | 76.7 | 131 | |
| Stapleton CCD | 1 377 | 707 | 55.3 | 48.1 | 760 | 7.8 | 692 | 90.6 | 15.8 | - | 81 | 65.4 | 93 | |
| Avera city | 160 | 76 | 60.6 | 51.3 | 97 | - | 97 | 94.8 | 17.5 | - | 6 | 100.0 | 12 | |
| Stapleton city | 198 | 105 | 56.1 | 44.8 | 109 | 25.7 | 82 | 96.3 | 24.4 | - | 24 | 58.3 | 19 | |
| Wadley CCD | 2 843 | 1 617 | 51.1 | 45.2 | 1 453 | 13.2 | 1 227 | 93.4 | 21.7 | 0.7 | 253 | 66.8 | 197 | |
| Bartow town | 194 | 98 | 47.4 | 51.0 | 92 | 6.5 | 81 | 100.0 | 18.5 | - | 15 | 40.0 | 8 | |
| Wadley city | 1 525 | 941 | 50.5 | 46.2 | 770 | 15.2 | 632 | 96.5 | 24.1 | - | 159 | 71.1 | 138 | |

Table 7. **Employment Status and Journey to Work: 2000—Con.**

[Data based on a sample (except Tables 65-68). For information on confidentiality protection, coverage, sampling error, and nonsampling error, see Appendix G. For location of definitions, see "How to Use This Census Report"]

| State County County Subdivision Place | Population 16 years and over | | | | | | | | | | | | Own children under 6 years, all parents in family in labor force | |
|--|------------------------------|--------|----------------------|--------|---------|----------------------------|--|---------------------------------|---|-----|---|---------------------------------|---|--|
| | Labor force | | | | | | | | | | Females with own children under 6 years | | | |
| | Percent in labor force | | Civilian labor force | | Workers | | | | | | Number | Percent in labor force | | |
| | Total | Female | Total | Female | Number | Percent un- employed | Number | Means of transportation to work | | | | | | |
| | | | | | | | Percent using car, truck, or van | Percent in carpools | Percent using public trans- portation | | | | | |
| Jefferson County—Con. | | | | | | | | | | | | | | |
| Wrens CCD | 3 782 | 2 064 | 47.5 | 43.5 | 1 798 | 13.0 | 1 542 | 93.0 | 16.2 | 0.7 | 288 | 50.3 | 220 | |
| Keyville town (part) | 14 | 7 | 35.7 | - | 5 | - | 5 | 100.0 | - | - | 2 | - | - | |
| Wrens city | 1 743 | 1 023 | 42.0 | 39.1 | 732 | 18.2 | 593 | 88.2 | 18.4 | 1.5 | 122 | 51.6 | 102 | |
| Jenkins County | 6 404 | 3 439 | 58.2 | 52.7 | 3 728 | 10.7 | 3 268 | 93.7 | 19.3 | 0.2 | 361 | 67.0 | 391 | |
| North Ogeechee CCD | 4 733 | 2 531 | 59.4 | 52.9 | 2 810 | 12.2 | 2 432 | 94.5 | 17.8 | 0.3 | 275 | 66.5 | 316 | |
| Millen city | 2 667 | 1 463 | 54.5 | 48.5 | 1 453 | 18.6 | 1 175 | 91.7 | 16.8 | - | 171 | 60.8 | 163 | |
| South Ogeechee CCD | 1 671 | 908 | 54.9 | 51.9 | 918 | 6.3 | 836 | 91.3 | 23.9 | - | 86 | 68.6 | 75 | |
| Johnson County | 6 471 | 3 386 | 49.4 | 43.8 | 3 191 | 5.5 | 2 969 | 94.5 | 14.9 | 0.5 | 514 | 58.4 | 373 | |
| Adrian CCD | 1 000 | 543 | 52.0 | 44.2 | 520 | 5.6 | 483 | 96.5 | 17.6 | 0.8 | 30 | 50.0 | 26 | |
| Adrian city (part) | 288 | 182 | 46.5 | 38.5 | 134 | 6.0 | 123 | 96.7 | 17.9 | 3.3 | 12 | 33.3 | 6 | |
| Balls Ferry CCD | 1 252 | 698 | 53.0 | 45.7 | 664 | 3.8 | 627 | 91.5 | 7.8 | 1.0 | 144 | 46.5 | 81 | |
| Kite CCD | 895 | 465 | 51.3 | 42.8 | 459 | 1.5 | 434 | 98.8 | 15.4 | 1.2 | 83 | 72.3 | 64 | |
| Kite town | 151 | 80 | 41.7 | 26.3 | 63 | - | 61 | 100.0 | 27.9 | - | 7 | 57.1 | 4 | |
| Wrightsville CCD | 3 324 | 1 680 | 46.7 | 43.2 | 1 548 | 7.3 | 1 425 | 93.8 | 16.8 | - | 257 | 61.5 | 202 | |
| Wrightsville city | 1 666 | 979 | 43.6 | 36.8 | 724 | 8.3 | 654 | 91.4 | 23.5 | - | 162 | 59.3 | 128 | |
| Jones County | 18 013 | 9 397 | 63.0 | 56.9 | 11 328 | 4.5 | 10 543 | 97.0 | 11.3 | - | 1 287 | 68.5 | 1 008 | |
| Gray-Griswold CCD | 15 623 | 8 209 | 63.7 | 57.5 | 9 936 | 4.4 | 9 282 | 97.4 | 11.2 | - | 1 146 | 68.5 | 885 | |
| Gray city | 1 417 | 766 | 50.0 | 45.6 | 706 | 8.2 | 642 | 92.4 | 7.9 | - | 78 | 64.1 | 72 | |
| Macon city (part) | 423 | 239 | 66.9 | 68.2 | 283 | 2.5 | 258 | 100.0 | 27.5 | - | 32 | 100.0 | 12 | |
| Round Oak CCD | 2 390 | 1 188 | 58.2 | 52.9 | 1 392 | 5.4 | 1 261 | 93.4 | 11.3 | - | 141 | 68.8 | 123 | |
| Lamar County | 12 389 | 6 506 | 61.9 | 55.3 | 7 662 | 5.5 | 7 026 | 95.4 | 16.9 | 0.6 | 801 | 66.2 | 850 | |
| Barnesville CCD | 8 577 | 4 566 | 59.9 | 53.8 | 5 134 | 6.8 | 4 625 | 94.0 | 16.7 | 1.0 | 521 | 64.1 | 548 | |
| Aldora town | 57 | 28 | 57.9 | 57.1 | 33 | - | 33 | 97.0 | 24.2 | - | 5 | 60.0 | 6 | |
| Barnesville city | 4 834 | 2 672 | 55.3 | 49.5 | 2 674 | 10.7 | 2 256 | 92.2 | 17.5 | 2.0 | 258 | 51.2 | 279 | |
| Milner CCD | 3 812 | 1 940 | 66.3 | 58.8 | 2 528 | 2.7 | 2 401 | 98.1 | 17.4 | - | 280 | 70.0 | 302 | |
| Milner city | 372 | 189 | 71.0 | 68.3 | 264 | 4.9 | 249 | 97.6 | 12.9 | - | 24 | 100.0 | 28 | |
| Lanier County | 5 476 | 2 728 | 60.2 | 50.0 | 3 189 | 6.2 | 2 985 | 94.0 | 16.2 | - | 338 | 63.9 | 341 | |
| East River CCD | 1 136 | 607 | 58.9 | 45.5 | 651 | 2.5 | 602 | 94.2 | 11.6 | - | 98 | 62.2 | 98 | |
| Lakeland CCD | 4 340 | 2 121 | 60.5 | 51.3 | 2 538 | 7.2 | 2 383 | 93.9 | 17.4 | - | 240 | 64.6 | 243 | |
| Lakeland city | 2 076 | 1 005 | 49.3 | 42.5 | 996 | 11.8 | 875 | 91.7 | 25.1 | - | 137 | 51.8 | 139 | |
| Laurens County | 34 226 | 18 027 | 59.5 | 54.3 | 20 298 | 5.2 | 18 986 | 96.1 | 16.4 | 0.4 | 2 413 | 69.0 | 2 202 | |
| Brewton CCD | 2 376 | 1 224 | 58.3 | 52.0 | 1 362 | 1.4 | 1 347 | 97.8 | 17.0 | - | 161 | 68.3 | 147 | |
| Cadwell CCD | 1 128 | 579 | 59.3 | 50.4 | 669 | 3.3 | 628 | 95.4 | 15.4 | 0.5 | 51 | 78.4 | 48 | |
| Cadwell town | 253 | 139 | 64.0 | 55.4 | 162 | 5.6 | 153 | 93.5 | 15.7 | 2.0 | 5 | 40.0 | 2 | |
| Cedar Grove CCD | 804 | 411 | 59.3 | 44.3 | 471 | 2.8 | 464 | 97.6 | 21.3 | - | 59 | 47.5 | 36 | |
| Dexter CCD | 1 700 | 873 | 63.0 | 57.8 | 1 069 | 3.8 | 1 023 | 94.1 | 13.0 | 1.0 | 98 | 63.3 | 107 | |
| Dexter town | 376 | 215 | 59.3 | 49.3 | 221 | 3.2 | 216 | 97.7 | 13.4 | 1.4 | 30 | 70.0 | 29 | |
| Dublin CCD | 19 355 | 10 259 | 58.1 | 54.5 | 11 210 | 5.9 | 10 399 | 95.8 | 16.9 | 0.5 | 1 289 | 70.3 | 1 244 | |
| Dublin city | 12 145 | 6 634 | 55.2 | 51.4 | 6 679 | 7.8 | 6 100 | 94.6 | 17.7 | 0.5 | 884 | 66.3 | 801 | |
| Dudley CCD | 1 323 | 710 | 60.6 | 53.1 | 789 | 4.4 | 755 | 96.3 | 20.4 | 0.8 | 80 | 78.8 | 93 | |
| Allentown town (part) | 4 | 4 | - | - | - | (X) | - | (X) | (X) | (X) | - | (X) | - | |
| Dudley city | 361 | 206 | 63.2 | 54.4 | 228 | 3.1 | 218 | 91.7 | 19.3 | 1.8 | 33 | 87.9 | 33 | |
| Montrose town | 131 | 78 | 62.6 | 53.8 | 82 | 4.9 | 78 | 93.6 | 6.4 | 2.6 | 6 | 50.0 | 5 | |
| East Dublin CCD | 5 374 | 2 850 | 62.6 | 56.1 | 3 366 | 6.1 | 3 065 | 97.2 | 14.4 | 0.3 | 469 | 69.3 | 378 | |
| East Dublin city | 1 829 | 1 032 | 60.5 | 56.7 | 1 107 | 6.0 | 1 001 | 96.2 | 15.5 | 0.8 | 176 | 79.5 | 175 | |
| Rentz CCD | 2 166 | 1 121 | 63.2 | 54.2 | 1 362 | 3.9 | 1 305 | 95.1 | 16.2 | 0.6 | 206 | 64.1 | 149 | |
| Rentz town | 259 | 138 | 54.1 | 44.9 | 134 | 1.5 | 134 | 94.8 | 4.5 | - | 36 | 83.3 | 25 | |
| Lee County | 18 151 | 9 179 | 68.8 | 66.3 | 12 408 | 3.4 | 11 902 | 97.4 | 12.1 | 0.3 | 1 431 | 69.9 | 1 266 | |
| Leesburg CCD | 12 040 | 6 004 | 69.3 | 69.4 | 8 288 | 3.2 | 7 993 | 97.4 | 12.3 | 0.2 | 921 | 72.3 | 825 | |
| Leesburg city | 2 173 | 935 | 48.0 | 62.2 | 1 043 | 6.0 | 964 | 95.6 | 14.9 | 1.1 | 177 | 82.5 | 163 | |
| Philema CCD | 4 796 | 2 497 | 70.0 | 62.2 | 3 345 | 3.6 | 3 186 | 98.1 | 10.3 | 0.3 | 415 | 70.1 | 368 | |
| Smithville CCD | 1 315 | 678 | 58.9 | 54.0 | 775 | 4.1 | 723 | 94.3 | 18.0 | 1.8 | 95 | 45.3 | 73 | |
| Smithville city | 552 | 307 | 49.8 | 47.6 | 275 | 9.5 | 235 | 93.2 | 22.1 | - | 39 | 48.7 | 42 | |
| Liberty County | 43 765 | 20 420 | 71.1 | 57.5 | 18 969 | 8.6 | 28 743 | 89.9 | 17.9 | 0.3 | 5 402 | 51.2 | 3 527 | |
| Hinesville CCD | 36 967 | 17 015 | 73.6 | 58.8 | 15 203 | 9.4 | 25 083 | 89.1 | 18.1 | 0.3 | 4 992 | 50.9 | 3 202 | |
| Allenhurst town | 589 | 293 | 60.1 | 52.2 | 263 | 6.8 | 324 | 96.9 | 11.4 | - | 67 | 28.4 | 36 | |
| Flemington town | 284 | 135 | 65.1 | 60.0 | 136 | 9.6 | 170 | 98.8 | 18.8 | - | 20 | 65.0 | 15 | |
| Fort Stewart CDP | 8 393 | 2 456 | 83.5 | 53.5 | 1 005 | 15.9 | 6 544 | 73.3 | 25.9 | 0.3 | 1 198 | 36.0 | 448 | |
| Gumbranch city | 204 | 103 | 59.3 | 56.3 | 111 | 9.9 | 110 | 81.8 | 12.7 | - | 14 | 71.4 | 14 | |
| Hinesville city | 21 185 | 10 926 | 72.1 | 61.7 | 10 796 | 8.8 | 14 043 | 94.7 | 14.6 | 0.3 | 2 741 | 55.1 | 1 949 | |
| Walhourville city (part) | 2 709 | 1 361 | 67.0 | 53.1 | 1 349 | 12.3 | 1 601 | 95.4 | 20.7 | 1.2 | 404 | 66.8 | 336 | |
| Midway CCD | 5 411 | 2 706 | 57.1 | 51.2 | 2 943 | 4.2 | 2 924 | 96.3 | 15.2 | 0.1 | 334 | 56.9 | 276 | |
| Midway city | 855 | 429 | 45.6 | 39.9 | 369 | 6.5 | 354 | 98.0 | 19.8 | - | 65 | 46.2 | 28 | |
| Riceboro CCD | 1 387 | 699 | 59.7 | 51.2 | 823 | 8.1 | 736 | 92.7 | 19.4 | 1.0 | 76 | 44.7 | 49 | |
| Riceboro city | 579 | 299 | 56.6 | 47.5 | 325 | 6.5 | 298 | 91.9 | 20.8 | 0.7 | 40 | 45.0 | 24 | |
| Walhourville city (part) | - | - | (X) | (X) | - | (X) | - | (X) | (X) | (X) | - | (X) | - | |
| Lincoln County | 6 565 | 3 374 | 55.4 | 51.0 | 3 592 | 6.0 | 3 377 | 94.7 | 17.5 | - | 378 | 66.9 | 347 | |
| Lincolnton CCD | 3 143 | 1 657 | 53.6 | 47.9 | 1 661 | 7.3 | 1 550 | 92.8 | 17.4 | - | 178 | 67.4 | 164 | |
| Lincolnton city | 1 229 | 656 | 55.2 | 69.1 | 7.2 | 637 | 96.5 | 19.2 | - | 75 | 57.3 | 61 | | |
| South Lincolnton CCD | 3 422 | 1 717 | 57.0 | 54.0 | 1 931 | 4.9 | 1 827 | 96.3 | 17.5 | - | 200 | 66.5 | 183 | |
| Long County | 7 265 | 3 610 | 67.3 | 56.0 | 4 224 | 8.8 | 4 409 | 93.9 | 19.6 | 0.8 | 867 | 52.1 | 701 | |
| Ludowici North CCD | 4 283 | 2 099 | 68.1 | 56.0 | 2 498 | 8.7 | 2 626 | 94.1 | 19.6 | 0.9 | 516 | 50.4 | 365 | |
| Ludowici city (part) | - | - | (X) | (X) | - | (X) | - | (X) | (X) | (X) | - | (X) | - | |
| Ludowici South CCD | 2 982 | 1 511 | 66.2 | 55.9 | 1 726 | 8.9 | 1 783 | 93.7 | 19.6 | 0.8 | 351 | 54.7 | 336 | |
| Ludowici city (part) | 1 029 | 563 | 61.9 | 49.0 | 571 | 9.5 | 574 | 90.2 | 16.0 | 0.7 | 107 | 62.6 | 112 | |

Table 7. **Employment Status and Journey to Work: 2000—Con.**

[Data based on a sample (except Tables 65-68). For information on confidentiality protection, coverage, sampling error, and nonsampling error, see Appendix G. For location of definitions, see "How to Use This Census Report"]

| State County County Subdivision Place | Population 16 years and over | | | | | | | | | | | Own children under 6 years, all parents in family in labor force | |
|--|------------------------------|--------|----------------------------|----------------------------|--|---------------------------|---|--------|---------------------------------|---|---------------------------------|--|-------|
| | Labor force | | | | | | | | | Females with own children under 6 years | | | |
| | Percent in labor force | | Civilian labor force | | Workers | | | | | Number | Percent in labor force | | |
| | Total | Female | Number | Percent un- employed | Means of transportation to work | | | | | | | | |
| Total | Female | Number | Percent un- employed | Number | Percent using car, truck, or van | Percent in carpools | Percent using public trans- portation | Number | Percent in labor force | | | | |
| Lowndes County | 70 577 | 35 711 | 63.2 | 59.3 | 41 706 | 5.8 | 41 303 | 94.3 | 14.4 | 0.3 | 5 309 | 65.5 | 4 480 |
| Barretts CCD | 10 111 | 4 033 | 57.9 | 59.6 | 4 108 | 2.4 | 5 594 | 94.2 | 11.5 | 0.3 | 758 | 55.4 | 560 |
| Moody AFB CDP | 619 | 303 | 76.4 | 63.4 | 230 | 5.7 | 454 | 97.8 | 6.8 | - | 123 | 46.3 | 106 |
| Valdosta city (part) | 164 | 75 | 79.3 | 54.7 | 130 | - | 130 | 84.6 | - | 7.7 | 6 | - | - |
| Hahira CCD | 7 587 | 3 281 | 61.1 | 64.1 | 4 476 | 3.4 | 4 416 | 97.9 | 13.8 | 0.2 | 582 | 68.2 | 468 |
| Hahira city | 1 180 | 625 | 67.3 | 60.2 | 766 | 5.9 | 740 | 95.1 | 11.2 | 0.3 | 111 | 78.4 | 132 |
| Valdosta city (part) | - | - | (X) | (X) | - | (X) | - | (X) | (X) | (X) | - | (X) | - |
| Lake Park CCD | 5 238 | 2 649 | 67.8 | 60.7 | 3 531 | 4.0 | 3 324 | 95.7 | 13.8 | 0.2 | 327 | 72.8 | 275 |
| Dasher town | 655 | 327 | 70.4 | 62.1 | 459 | 3.1 | 441 | 93.9 | 15.0 | - | 41 | 63.4 | 33 |
| Lake Park city | 432 | 241 | 60.4 | 47.3 | 261 | 6.5 | 240 | 94.6 | 9.2 | 2.1 | 34 | 70.6 | 21 |
| Naylor CCD | 2 251 | 1 185 | 67.6 | 62.9 | 1 521 | 5.9 | 1 415 | 95.9 | 10.2 | - | 188 | 72.3 | 199 |
| Valdosta city (part) | 2 | - | - | (X) | - | (X) | - | (X) | (X) | (X) | - | (X) | - |
| Valdosta CCD | 45 390 | 24 563 | 63.9 | 58.2 | 28 070 | 6.9 | 26 554 | 93.4 | 15.4 | 0.3 | 3 454 | 66.2 | 2 978 |
| Remerton city | 775 | 448 | 75.7 | 72.1 | 575 | 6.4 | 544 | 96.9 | 13.2 | - | 35 | 82.9 | 30 |
| Valdosta city (part) | 33 329 | 18 333 | 63.8 | 57.9 | 20 401 | 7.2 | 19 377 | 93.0 | 16.6 | 0.3 | 2 614 | 65.6 | 2 253 |
| Lumpkin County | 16 458 | 8 418 | 65.5 | 59.5 | 10 553 | 4.0 | 10 118 | 93.5 | 18.2 | 0.3 | 1 006 | 65.5 | 873 |
| Dahlonega CCD | 8 879 | 4 723 | 61.9 | 56.0 | 5 363 | 4.6 | 5 140 | 91.9 | 19.1 | 0.7 | 525 | 62.5 | 457 |
| Dahlonega city (part) | 3 017 | 1 764 | 53.4 | 52.6 | 1 580 | 3.8 | 1 526 | 82.8 | 9.2 | 0.3 | 86 | 82.6 | 118 |
| Three Sisters Mountains CCD | 7 579 | 3 695 | 69.7 | 64.0 | 5 190 | 3.4 | 4 978 | 95.3 | 20.4 | - | 481 | 68.8 | 416 |
| Dahlonega city (part) | 258 | 135 | 74.4 | 59.3 | 152 | 3.3 | 177 | 91.0 | 13.6 | - | 27 | 63.0 | 20 |
| McDuffie County | 15 899 | 8 576 | 61.1 | 55.1 | 9 672 | 7.7 | 8 846 | 95.9 | 16.8 | 0.4 | 1 226 | 68.6 | 1 133 |
| Dearing CCD | 3 767 | 1 958 | 62.9 | 56.1 | 2 360 | 6.0 | 2 190 | 96.5 | 17.9 | 0.6 | 288 | 59.4 | 235 |
| Dearing town | 279 | 152 | 65.9 | 53.3 | 180 | 13.9 | 154 | 95.5 | 29.9 | 1.9 | 33 | 72.7 | 38 |
| Thomson CCD | 12 132 | 6 618 | 60.5 | 54.8 | 7 312 | 8.2 | 6 656 | 95.7 | 16.4 | 0.4 | 938 | 71.4 | 898 |
| Thomson city | 5 006 | 2 798 | 57.6 | 53.8 | 2 864 | 13.5 | 2 446 | 96.6 | 20.3 | 0.3 | 414 | 72.9 | 372 |
| McIntosh County | 8 139 | 4 164 | 57.8 | 53.5 | 4 689 | 5.7 | 4 347 | 93.7 | 15.0 | 0.3 | 527 | 66.0 | 486 |
| Darien CCD | 5 357 | 2 741 | 58.5 | 55.1 | 3 127 | 5.2 | 2 895 | 92.8 | 15.8 | 0.4 | 346 | 66.2 | 346 |
| Darien city | 1 250 | 678 | 60.4 | 51.5 | 751 | 2.8 | 721 | 93.2 | 13.6 | - | 91 | 59.3 | 84 |
| Townsend CCD | 2 782 | 1 423 | 56.4 | 50.4 | 1 562 | 6.5 | 1 452 | 95.5 | 13.4 | - | 181 | 65.7 | 140 |
| Macon County | 10 707 | 5 443 | 49.5 | 47.5 | 5 285 | 9.1 | 4 724 | 91.0 | 21.6 | 1.9 | 718 | 63.0 | 585 |
| Ideal CCD | 1 528 | 833 | 56.1 | 48.1 | 857 | 6.9 | 784 | 92.0 | 15.6 | 3.8 | 98 | 76.5 | 107 |
| Ideal city | 409 | 264 | 33.7 | 31.4 | 138 | 5.8 | 126 | 98.4 | 11.1 | - | 24 | 87.5 | 30 |
| Marshallville CCD | 1 509 | 868 | 49.2 | 46.9 | 743 | 6.2 | 694 | 91.9 | 21.3 | 2.0 | 98 | 55.1 | 66 |
| Marshallville city | 1 014 | 586 | 48.8 | 49.3 | 495 | 7.5 | 456 | 91.9 | 26.1 | 1.5 | 77 | 59.7 | 52 |
| Montezuma CCD | 4 408 | 2 437 | 52.7 | 45.6 | 2 313 | 10.2 | 2 019 | 88.3 | 23.7 | 2.2 | 395 | 57.0 | 262 |
| Montezuma city (part) | 2 904 | 1 660 | 52.1 | 46.7 | 1 502 | 12.1 | 1 285 | 92.0 | 30.2 | 3.4 | 213 | 62.9 | 152 |
| Oglethorpe CCD | 3 262 | 1 305 | 42.1 | 51.0 | 1 372 | 10.3 | 1 227 | 94.3 | 22.2 | 0.2 | 127 | 77.2 | 150 |
| Montezuma city (part) | - | - | (X) | (X) | - | (X) | - | (X) | (X) | (X) | - | (X) | - |
| Oglethorpe city | 920 | 475 | 51.2 | 50.9 | 471 | 12.1 | 410 | 97.8 | 25.9 | - | 54 | 79.6 | 61 |
| Madison County | 19 715 | 10 189 | 65.2 | 58.1 | 12 842 | 2.7 | 12 257 | 94.0 | 14.2 | 0.2 | 1 475 | 60.3 | 1 197 |
| Broad River CCD | 1 552 | 791 | 59.0 | 48.9 | 915 | 4.6 | 836 | 93.3 | 17.9 | - | 95 | 42.1 | 47 |
| Royston city (part) | - | - | (X) | (X) | - | (X) | - | (X) | (X) | (X) | - | (X) | - |
| Colbert CCD | 8 168 | 4 199 | 68.6 | 62.9 | 5 605 | 2.3 | 5 370 | 93.9 | 12.8 | 0.1 | 641 | 62.6 | 567 |
| Colbert city | 379 | 212 | 65.2 | 56.1 | 247 | 2.4 | 235 | 90.6 | 20.0 | 0.9 | 28 | 50.0 | 15 |
| Hull city | 104 | 52 | 73.1 | 61.5 | 76 | 6.6 | 69 | 95.7 | 14.5 | - | 9 | 77.8 | 12 |
| Comer CCD | 2 995 | 1 585 | 56.9 | 49.4 | 1 696 | 3.1 | 1 613 | 95.2 | 16.8 | - | 224 | 56.7 | 157 |
| Carlton city | 186 | 91 | 53.2 | 44.0 | 99 | 5.1 | 94 | 100.0 | 14.9 | - | 6 | 16.7 | 9 |
| Comer city | 851 | 501 | 46.8 | 38.7 | 398 | 4.5 | 365 | 91.0 | 12.6 | - | 36 | 77.8 | 33 |
| Danielsville CCD | 2 944 | 1 527 | 62.3 | 52.1 | 1 833 | 2.8 | 1 758 | 93.2 | 15.8 | 0.6 | 228 | 51.3 | 153 |
| Danielsville city | 375 | 200 | 53.1 | 47.0 | 199 | - | 194 | 93.3 | 13.9 | - | 39 | 46.2 | 23 |
| Ila CCD | 4 056 | 2 087 | 68.9 | 63.0 | 2 793 | 2.5 | 2 680 | 94.4 | 13.1 | 0.2 | 287 | 71.1 | 273 |
| Ila city | 267 | 135 | 71.2 | 62.2 | 190 | 6.8 | 172 | 95.9 | 16.9 | - | 15 | 100.0 | 26 |
| Marion County | 5 348 | 2 766 | 58.8 | 51.0 | 3 129 | 3.6 | 2 972 | 93.7 | 24.9 | 0.1 | 343 | 69.7 | 299 |
| Buena Vista CCD | 2 618 | 1 363 | 56.7 | 49.3 | 1 481 | 5.2 | 1 391 | 92.2 | 27.7 | 0.2 | 155 | 64.5 | 124 |
| Buena Vista city | 1 204 | 659 | 53.2 | 48.1 | 636 | 4.4 | 604 | 90.1 | 39.1 | 0.5 | 90 | 82.2 | 91 |
| North Buena Vista CCD | 2 730 | 1 403 | 60.9 | 52.7 | 1 648 | 2.2 | 1 581 | 95.1 | 22.5 | - | 188 | 73.9 | 175 |
| Meriwether County | 17 109 | 9 152 | 57.5 | 53.0 | 9 842 | 7.0 | 8 893 | 94.4 | 17.8 | 0.5 | 1 203 | 64.8 | 969 |
| Gay CCD | 2 067 | 1 050 | 63.5 | 60.2 | 1 312 | 1.6 | 1 244 | 95.3 | 23.6 | 1.0 | 239 | 63.2 | 148 |
| Gay town | 85 | 48 | 51.8 | 47.9 | 44 | 4.5 | 42 | 100.0 | 19.0 | - | 2 | - | - |
| Haralson town (part) | - | - | (X) | (X) | - | (X) | - | (X) | (X) | (X) | - | (X) | - |
| Greenville CCD | 2 465 | 1 352 | 52.9 | 48.3 | 1 304 | 7.2 | 1 186 | 95.2 | 18.5 | 0.8 | 135 | 60.7 | 132 |
| Greenville city | 686 | 384 | 56.6 | 53.1 | 388 | 7.7 | 342 | 91.5 | 21.6 | 0.6 | 34 | 55.9 | 28 |
| Luthersville CCD | 3 280 | 1 747 | 61.3 | 54.8 | 2 008 | 8.6 | 1 779 | 95.7 | 23.0 | 0.2 | 209 | 60.8 | 216 |
| Lone Oak town | 84 | 54 | 61.9 | 53.7 | 52 | 15.4 | 41 | 87.8 | 7.3 | - | 8 | 75.0 | 6 |
| Luthersville city | 507 | 274 | 63.1 | 56.6 | 319 | 6.6 | 292 | 93.5 | 32.2 | 1.0 | 39 | 66.7 | 33 |
| Manchester CCD | 4 600 | 2 512 | 59.5 | 55.8 | 2 738 | 8.8 | 2 432 | 95.8 | 13.4 | 0.7 | 388 | 73.7 | 281 |
| Manchester city (part) | 3 030 | 1 709 | 54.2 | 52.2 | 1 641 | 12.2 | 1 385 | 95.7 | 12.7 | 1.2 | 291 | 71.5 | 194 |
| Warm Springs CCD | 2 614 | 1 387 | 52.6 | 46.7 | 1 376 | 2.9 | 1 293 | 91.1 | 16.9 | 0.2 | 133 | 44.4 | 81 |
| Pine Mountain town (part) | 22 | 11 | 59.1 | 45.5 | 13 | - | 13 | 100.0 | - | - | 1 | - | - |
| Warm Springs city | 340 | 213 | 42.9 | 35.7 | 146 | 6.8 | 136 | 92.6 | 20.6 | - | 18 | 61.1 | 11 |
| Woodbury CCD | 2 083 | 1 104 | 53.1 | 51.0 | 1 104 | 10.5 | 959 | 90.3 | 12.5 | 0.3 | 99 | 74.7 | 111 |
| Woodbury city | 976 | 521 | 46.9 | 44.7 | 458 | 12.9 | 385 | 92.7 | 14.8 | 0.8 | 48 | 66.7 | 45 |
| Miller County | 4 940 | 2 693 | 60.4 | 53.2 | 2 983 | 4.0 | 2 800 | 92.5 | 17.1 | 0.4 | 327 | 65.1 | 267 |
| Bellview CCD | 749 | 454 | 61.1 | 47.8 | 458 | 5.9 | 408 | 94.4 | 14.2 | - | 77 | 66.2 | 66 |
| Colquitt CCD | 2 205 | 1 226 | 55.7 | 47.8 | 1 228 | 3.8 | 1 163 | 93.8 | 16.2 | 0.5 | 86 | 72.1 | 87 |
| Colquitt city (part) | 1 360 | 824 | 50.0 | 43.8 | 680 | 5.1 | 627 | 93.1 | 19.3 | 1.0 | 50 | 74.0 | 67 |
| Mayhaw CCD | 1 986 | 1 013 | 65.3 | 62.3 | 1 297 | 3.5 | 1 229 | 90.7 | 18.9 | 0.5 | 164 | 61.0 | 114 |
| Colquitt city (part) | 184 | 92 | 50.0 | 47.8 | 92 | - | 92 | 100.0 | - | - | 10 | 40.0 | - |

Table 7. **Employment Status and Journey to Work: 2000—Con.**

[Data based on a sample (except Tables 65-68). For information on confidentiality protection, coverage, sampling error, and nonsampling error, see Appendix G. For location of definitions, see "How to Use This Census Report"]

| State County County Subdivision Place | Population 16 years and over | | | | | | | | | | | | Own children under 6 years, all parents in family in labor force |
|--|------------------------------|--------|----------------------|--------|---------------------|---------------------|----------------------------------|----------------------------------|-------------------------------------|-------------------------------------|---|------------------------|--|
| | Labor force | | | | | | | | | | Females with own children under 6 years | | |
| | Percent in labor force | | Civilian labor force | | Workers | | | | | | Number | Percent in labor force | |
| | Total | Female | Total | Female | Number | Percent un-employed | Means of transportation to work | | | | | | |
| | | | | | | | Number | Percent using car, truck, or van | Percent in carpools | Percent using public transportation | | | |
| Total | Female | Total | Female | Number | Percent un-employed | Number | Percent using car, truck, or van | Percent in carpools | Percent using public transportation | Number | Percent in labor force | | |
| Mitchell County | 18 085 | 9 003 | 52.5 | 51.0 | 9 473 | 6.2 | 8 722 | 93.9 | 19.6 | 0.5 | 1 235 | 62.0 | 1 012 |
| Baconton CCD | 2 647 | 1 296 | 66.2 | 60.3 | 1 744 | 6.1 | 1 626 | 94.0 | 19.6 | 0.6 | 180 | 70.0 | 181 |
| Baconton city | 638 | 356 | 53.6 | 50.0 | 342 | 10.5 | 300 | 91.3 | 14.7 | 3.3 | 39 | 61.5 | 41 |
| Branchville CCD | 819 | 414 | 57.5 | 47.3 | 471 | 6.4 | 423 | 100.0 | 9.2 | - | 22 | 68.2 | 24 |
| Camilla CCD | 8 007 | 3 699 | 44.9 | 50.6 | 3 590 | 7.7 | 3 276 | 93.9 | 22.5 | 0.6 | 601 | 62.6 | 433 |
| Camilla city | 4 005 | 2 460 | 54.0 | 49.5 | 2 161 | 9.3 | 1 935 | 93.3 | 28.1 | 1.0 | 436 | 68.6 | 342 |
| Pelham CCD | 5 523 | 3 076 | 54.6 | 47.6 | 3 011 | 5.0 | 2 774 | 93.4 | 18.0 | 0.4 | 372 | 54.6 | 313 |
| Meigs city (part) | 17 | 10 | 47.1 | 40.0 | 8 | 12.5 | 7 | 100.0 | 42.9 | - | 1 | - | - |
| Pelham city | 3 155 | 1 810 | 50.3 | 44.8 | 1 587 | 6.4 | 1 408 | 91.5 | 22.7 | 0.5 | 245 | 67.8 | 267 |
| Sale City CCD | 1 089 | 518 | 60.5 | 53.7 | 657 | 4.0 | 623 | 91.2 | 18.9 | 0.8 | 60 | 76.7 | 61 |
| Sale City town | 251 | 125 | 61.4 | 61.6 | 152 | 3.3 | 146 | 94.5 | 21.2 | - | 13 | 76.9 | 9 |
| Monroe County | 16 715 | 8 460 | 64.6 | 60.4 | 10 779 | 3.4 | 10 316 | 96.3 | 13.3 | 0.1 | 1 092 | 74.5 | 1 077 |
| Culloden-Bolingbroke CCD | 6 576 | 3 329 | 69.7 | 61.2 | 4 571 | 2.1 | 4 463 | 96.9 | 10.0 | - | 449 | 71.5 | 381 |
| Culloden city | 192 | 106 | 60.4 | 59.4 | 114 | 8.8 | 103 | 96.1 | 15.5 | - | 7 | 100.0 | 5 |
| Forsyth city (part) | - | - | (X) | (X) | - | (X) | - | (X) | (X) | (X) | - | (X) | - |
| Forsyth CCD | 10 139 | 5 131 | 61.3 | 59.9 | 6 208 | 4.4 | 5 853 | 95.8 | 15.8 | 0.3 | 643 | 76.7 | 696 |
| Forsyth city (part) | 2 928 | 1 766 | 61.3 | 59.4 | 1 789 | 5.4 | 1 665 | 96.4 | 17.9 | - | 177 | 72.3 | 224 |
| Montgomery County | 6 415 | 3 160 | 57.7 | 52.9 | 3 698 | 3.9 | 3 483 | 92.4 | 21.1 | - | 391 | 62.1 | 345 |
| Mount Vernon-Ailey CCD | 3 273 | 1 522 | 54.9 | 51.5 | 1 798 | 3.9 | 1 683 | 87.2 | 20.7 | 0.1 | 195 | 61.5 | 177 |
| Ailey city | 296 | 154 | 59.1 | 50.0 | 175 | 2.3 | 171 | 91.8 | 9.4 | - | 17 | 70.6 | 20 |
| Higgston town (part) | 231 | 116 | 69.3 | 62.9 | 160 | 4.4 | 151 | 98.7 | 11.3 | - | 22 | 54.5 | 19 |
| Mount Vernon city | 1 869 | 926 | 56.3 | 50.5 | 1 052 | 4.8 | 962 | 80.7 | 24.3 | 0.1 | 102 | 61.8 | 80 |
| Vidalia city (part) | - | - | (X) | (X) | - | (X) | - | (X) | (X) | (X) | - | (X) | - |
| Tarrytown CCD | 1 517 | 793 | 63.8 | 55.2 | 965 | 3.5 | 918 | 97.4 | 18.7 | - | 82 | 57.3 | 85 |
| Higgston town (part) | 32 | 16 | 56.3 | 12.5 | 18 | - | 18 | 100.0 | 11.1 | - | - | (X) | - |
| Tarrytown village | 76 | 40 | 64.5 | 57.5 | 49 | 30.6 | 34 | 94.1 | 58.8 | - | 7 | 71.4 | 14 |
| Vidalia city (part) | 142 | 75 | 70.4 | 58.7 | 100 | - | 100 | 100.0 | 9.0 | - | 29 | 24.1 | 6 |
| Uvalda CCD | 1 625 | 845 | 57.5 | 53.4 | 935 | 4.2 | 882 | 96.9 | 24.1 | - | 114 | 66.7 | 83 |
| Alston town | 123 | 64 | 61.0 | 54.7 | 75 | - | 75 | 93.3 | 20.0 | - | 7 | 57.1 | 6 |
| Uvalda city | 384 | 215 | 64.3 | 59.5 | 247 | 8.9 | 225 | 95.6 | 29.8 | - | 29 | 79.3 | 32 |
| Morgan County | 11 771 | 6 234 | 66.4 | 58.8 | 7 812 | 5.1 | 7 278 | 93.4 | 16.0 | - | 859 | 68.3 | 754 |
| Bostwick CCD | 1 750 | 908 | 65.0 | 52.8 | 1 138 | 6.0 | 1 043 | 95.8 | 21.4 | 0.3 | 104 | 55.8 | 81 |
| Bostwick town | 261 | 148 | 69.0 | 58.1 | 180 | 1.7 | 173 | 91.3 | 9.2 | 1.7 | 18 | 77.8 | 10 |
| Buckhead CCD | 1 880 | 968 | 65.1 | 56.2 | 1 223 | 3.6 | 1 151 | 95.6 | 14.9 | - | 175 | 60.6 | 110 |
| Buckhead town | 141 | 74 | 63.1 | 70.3 | 89 | 4.5 | 83 | 88.0 | 16.9 | - | 8 | 37.5 | 5 |
| Godfrey CCD | 1 000 | 505 | 63.6 | 51.9 | 636 | 3.5 | 597 | 96.1 | 9.5 | - | 75 | 60.0 | 74 |
| Madison CCD | 4 905 | 2 685 | 68.5 | 63.9 | 3 358 | 6.3 | 3 110 | 90.8 | 15.9 | - | 328 | 78.0 | 354 |
| Madison city | 2 686 | 1 549 | 65.0 | 58.3 | 1 745 | 7.9 | 1 601 | 90.3 | 16.5 | - | 199 | 74.4 | 191 |
| Rutledge CCD | 2 236 | 1 168 | 65.2 | 57.0 | 1 457 | 3.6 | 1 377 | 94.7 | 15.7 | - | 177 | 68.9 | 135 |
| Rutledge city | 549 | 304 | 59.0 | 53.3 | 324 | 3.7 | 308 | 97.4 | 18.8 | - | 42 | 83.3 | 43 |
| Murray County | 27 358 | 13 792 | 67.8 | 58.9 | 18 546 | 4.0 | 17 441 | 97.3 | 17.2 | 0.2 | 2 365 | 64.1 | 1 967 |
| Casey Springs CCD | 4 064 | 2 041 | 68.3 | 58.0 | 2 770 | 4.9 | 2 555 | 97.8 | 20.1 | - | 410 | 58.0 | 387 |
| Chatsworth CCD | 14 371 | 7 295 | 67.9 | 58.9 | 9 747 | 3.4 | 9 227 | 98.1 | 17.3 | 0.2 | 1 128 | 67.4 | 937 |
| Chatsworth city (part) | 2 642 | 1 423 | 56.0 | 45.3 | 1 480 | 3.7 | 1 402 | 97.6 | 17.8 | - | 184 | 55.4 | 130 |
| Eton city (part) | 22 | 8 | 68.2 | 50.0 | 15 | - | 11 | 100.0 | - | - | 2 | 100.0 | 1 |
| Cisco CCD | 2 700 | 1 385 | 64.4 | 54.7 | 1 739 | 4.9 | 1 632 | 94.1 | 16.0 | 1.3 | 187 | 56.1 | 157 |
| Crandall-Eton CCD | 6 223 | 3 071 | 68.9 | 61.4 | 4 290 | 4.4 | 4 027 | 96.6 | 15.4 | - | 640 | 64.5 | 486 |
| Chatsworth city (part) | 155 | 93 | 83.9 | 83.9 | 130 | - | 130 | 100.0 | 5.4 | - | 41 | 80.5 | 30 |
| Eton city (part) | 240 | 126 | 63.3 | 63.5 | 152 | - | 152 | 92.8 | 3.9 | - | 12 | 66.7 | 7 |
| Muscogee County | 142 185 | 74 177 | 63.7 | 56.6 | 81 370 | 7.0 | 82 977 | 90.1 | 14.6 | 1.5 | 11 198 | 63.9 | 9 440 |
| Columbus CCD | 142 185 | 74 177 | 63.7 | 56.6 | 81 370 | 7.0 | 82 977 | 90.1 | 14.6 | 1.5 | 11 198 | 63.9 | 9 440 |
| Bibb City town | 418 | 221 | 53.8 | 41.6 | 219 | 8.2 | 199 | 88.9 | 24.1 | 6.0 | 29 | 55.2 | 12 |
| Columbus city (balance) | 141 767 | 73 956 | 63.8 | 56.7 | 81 151 | 7.0 | 82 778 | 90.1 | 14.6 | 1.4 | 11 169 | 63.9 | 9 428 |
| Newton County | 46 554 | 24 410 | 66.0 | 58.0 | 30 735 | 5.2 | 28 560 | 95.8 | 14.3 | 0.4 | 3 935 | 60.1 | 3 081 |
| Covington-Porterdale CCD | 36 774 | 19 469 | 65.8 | 58.3 | 24 197 | 5.4 | 22 471 | 95.8 | 15.2 | 0.5 | 3 164 | 60.7 | 2 464 |
| Covington city | 8 592 | 4 776 | 57.2 | 52.7 | 4 916 | 7.4 | 4 498 | 95.6 | 17.5 | 0.8 | 584 | 68.3 | 520 |
| Oxford city | 1 561 | 902 | 63.9 | 57.3 | 991 | 27.3 | 697 | 81.2 | 11.2 | 0.4 | 86 | 86.0 | 100 |
| Porterdale town | 924 | 497 | 47.7 | 41.4 | 441 | 6.1 | 405 | 94.3 | 23.5 | - | 93 | 46.2 | 56 |
| Mansfield CCD | 6 239 | 3 165 | 65.5 | 56.5 | 4 085 | 4.4 | 3 846 | 95.4 | 9.9 | 0.1 | 496 | 63.1 | 436 |
| Mansfield city | 318 | 175 | 51.6 | 41.1 | 164 | 5.5 | 147 | 97.3 | 13.6 | - | 32 | 59.4 | 18 |
| Newborn town | 405 | 215 | 60.2 | 50.7 | 241 | 6.2 | 227 | 92.5 | 16.3 | 1.3 | 46 | 41.3 | 33 |
| Social Circle city (part) | - | - | (X) | (X) | - | (X) | - | (X) | (X) | (X) | - | (X) | - |
| Yellow River CCD | 3 541 | 1 776 | 69.3 | 58.4 | 2 453 | 4.1 | 2 243 | 96.1 | 13.6 | 0.2 | 275 | 47.6 | 181 |
| Oconee County | 19 129 | 9 825 | 71.1 | 63.8 | 13 551 | 3.7 | 12 903 | 95.1 | 12.7 | 0.3 | 1 672 | 60.5 | 1 325 |
| Bogart CCD | 5 286 | 2 734 | 71.8 | 65.0 | 3 775 | 3.3 | 3 643 | 95.9 | 12.5 | 0.2 | 500 | 54.8 | 363 |
| Bogart town (part) | 737 | 401 | 71.4 | 66.1 | 516 | 2.9 | 506 | 96.2 | 20.0 | - | 50 | 72.0 | 59 |
| Elder CCD | 1 287 | 640 | 74.9 | 70.3 | 964 | 1.1 | 936 | 97.2 | 17.0 | - | 132 | 58.3 | 116 |
| Watkinsville CCD | 12 556 | 6 451 | 70.4 | 62.7 | 8 812 | 4.1 | 8 324 | 94.6 | 12.3 | 0.4 | 1 040 | 63.5 | 846 |
| Bishop town | 107 | 56 | 59.8 | 33.9 | 64 | - | 62 | 88.7 | 6.5 | - | 23 | 34.8 | 7 |
| North High Shoals town | 278 | 136 | 73.7 | 67.6 | 205 | 0.5 | 204 | 98.0 | 12.7 | - | 40 | 62.5 | 19 |
| Watkinsville town | 1 578 | 877 | 73.7 | 68.0 | 1 163 | 2.1 | 1 120 | 96.9 | 12.0 | - | 106 | 63.2 | 107 |
| Oglethorpe County | 9 774 | 5 054 | 63.3 | 56.0 | 6 190 | 3.0 | 5 928 | 95.7 | 13.5 | 0.4 | 564 | 64.0 | 545 |
| Lexington-Crawford CCD | 6 931 | 3 579 | 64.4 | 58.1 | 4 462 | 2.2 | 4 302 | 95.6 | 11.6 | 0.4 | 453 | 63.6 | 404 |
| Arnoldsville city | 236 | 130 | 72.0 | 71.5 | 170 | 7.6 | 152 | 94.1 | 4.6 | 2.6 | 17 | 82.4 | 17 |
| Crawford city | 623 | 364 | 41.4 | 34.3 | 258 | 2.3 | 250 | 94.4 | 16.8 | 1.2 | 47 | 57.4 | 50 |
| Lexington city | 225 | 112 | 72.9 | 77.7 | 164 | 4.3 | 153 | 94.8 | 10.5 | - | 8 | 100.0 | 14 |
| Maxeys CCD | 1 316 | 699 | 61.7 | 53.5 | 812 | 3.6 | 775 | 97.3 | 23.6 | 1.3 | 64 | 60.9 | 68 |
| Maxeys town | 164 | 85 | 58.5 | 44.7 | 96 | 2.1 | 92 | 96.7 | 9.8 | - | 14 | 42.9 | 9 |
| Vesta-Enterprise CCD | 1 527 | 776 | 60.0 | 48.8 | 916 | 6.3 | 851 | 94.7 | 14.3 | - | 47 | 72.3 | 73 |

Table 7. Employment Status and Journey to Work: 2000—Con.

[Data based on a sample (except Tables 65-68). For information on confidentiality protection, coverage, sampling error, and nonsampling error, see Appendix G. For location of definitions, see "How to Use This Census Report"]

| State County County Subdivision Place | Population 16 years and over | | | | | | | | | | | Own children under 6 years, all parents in family in labor force | |
|--|------------------------------|--------|----------------------|----------------------------|---------------------------------|------|--------|--|---------------------------|--|---|---|---------------------------------|
| | Labor force | | | | | | | | | | Females with own children under 6 years | | |
| | Percent in labor force | | Civilian labor force | | Workers | | | | | | Number | | Percent in labor force |
| | Total | Female | Number | Percent un- employed | Means of transportation to work | | | Percent using car, truck, or van | Percent in carpools | Percent using public transportation | | | |
| Paulding County | 58 625 | 29 819 | 72.9 | 65.0 | 42 558 | 2.6 | 40 830 | | | | 95.8 | 12.3 | 0.3 |
| Dallas CCD | 17 517 | 9 099 | 69.4 | 61.5 | 12 095 | 2.8 | 11 568 | 96.6 | 12.2 | 0.1 | 1 949 | 67.2 | 1 558 |
| Dallas city (part) | 3 673 | 2 096 | 64.3 | 57.8 | 2 346 | 4.1 | 2 173 | 98.4 | 16.5 | - | 506 | 66.6 | 415 |
| Hiram city (part) | 14 | 8 | - | - | - | (X) | - | (X) | (X) | (X) | - | (X) | - |
| Hiram CCD | 25 521 | 13 031 | 77.0 | 68.4 | 19 553 | 2.8 | 18 687 | 96.3 | 11.7 | 0.4 | 3 328 | 62.1 | 2 583 |
| Hiram city (part) | 1 036 | 531 | 71.8 | 62.1 | 729 | 5.9 | 679 | 96.2 | 15.5 | - | 105 | 56.2 | 68 |
| Huntsville CCD | 10 430 | 5 122 | 71.5 | 65.0 | 7 422 | 1.5 | 7 222 | 94.5 | 13.0 | 0.2 | 1 091 | 61.1 | 845 |
| Braswell city (part) | 35 | 16 | 82.9 | 75.0 | 29 | 13.8 | 23 | 100.0 | 13.0 | - | - | (X) | - |
| Yorkville CCD | 5 157 | 2 567 | 67.6 | 60.2 | 3 488 | 2.3 | 3 353 | 93.5 | 14.6 | 0.4 | 375 | 58.1 | 320 |
| Braswell city (part) | - | - | (X) | (X) | - | (X) | - | (X) | (X) | (X) | - | (X) | - |
| Dallas city (part) | 15 | 7 | 53.3 | - | 8 | - | 8 | 100.0 | - | - | - | (X) | - |
| Peach County | 18 242 | 9 662 | 61.9 | 57.8 | 11 217 | 12.9 | 9 731 | 93.7 | 17.0 | 0.8 | 1 283 | 65.4 | 1 111 |
| Byron CCD | 6 665 | 3 466 | 69.0 | 62.5 | 4 556 | 5.2 | 4 317 | 95.6 | 12.4 | 1.1 | 497 | 68.6 | 408 |
| Byron city | 2 083 | 1 132 | 68.6 | 61.8 | 1 410 | 4.0 | 1 352 | 95.7 | 12.8 | 0.4 | 207 | 76.8 | 204 |
| Warner Robins city (part) | 12 | 4 | 66.7 | - | 8 | - | 8 | 100.0 | - | - | - | (X) | - |
| Fort Valley CCD | 11 577 | 6 196 | 57.8 | 55.2 | 6 661 | 18.2 | 5 414 | 92.2 | 20.7 | 0.5 | 786 | 63.4 | 703 |
| Fort Valley city | 5 986 | 3 462 | 53.3 | 52.1 | 3 185 | 20.3 | 2 500 | 94.2 | 25.0 | 0.8 | 491 | 62.1 | 461 |
| Perry city (part) | - | - | (X) | (X) | - | (X) | - | (X) | (X) | (X) | - | (X) | - |
| Pickens County | 18 101 | 9 384 | 63.8 | 55.3 | 11 538 | 2.3 | 11 116 | 96.1 | 17.4 | 0.4 | 1 226 | 66.9 | 1 052 |
| Jasper CCD | 6 378 | 3 400 | 64.7 | 54.3 | 4 128 | 2.1 | 3 975 | 96.7 | 18.6 | 0.1 | 456 | 68.2 | 403 |
| Jasper city (part) | 1 653 | 972 | 56.7 | 46.7 | 937 | 1.1 | 916 | 93.0 | 16.8 | 0.2 | 109 | 73.4 | 118 |
| Ludville CCD | 2 092 | 1 044 | 68.8 | 63.7 | 1 439 | 0.8 | 1 399 | 95.8 | 16.8 | 0.5 | 138 | 56.5 | 122 |
| Nelson-Tate-Marble Hill CCD | 6 997 | 3 607 | 58.7 | 51.2 | 4 102 | 2.4 | 3 950 | 94.3 | 16.2 | 0.9 | 368 | 74.2 | 344 |
| Jasper city (part) | - | - | (X) | (X) | - | (X) | - | (X) | (X) | (X) | - | (X) | - |
| Nelson city (part) | 226 | 120 | 53.5 | 42.5 | 121 | 2.5 | 118 | 92.4 | 10.2 | 2.5 | 4 | - | - |
| Talking Rock CCD | 2 634 | 1 333 | 71.0 | 62.5 | 1 869 | 3.5 | 1 792 | 98.7 | 17.6 | - | 264 | 59.8 | 183 |
| Talking Rock town | 45 | 17 | 53.3 | 29.4 | 24 | - | 24 | 100.0 | 8.3 | - | - | (X) | - |
| Pierce County | 11 933 | 6 253 | 60.9 | 52.0 | 7 254 | 4.0 | 6 847 | 95.2 | 15.6 | 0.1 | 890 | 65.2 | 734 |
| Blackshear CCD | 8 782 | 4 659 | 60.9 | 52.8 | 5 327 | 4.1 | 5 017 | 95.0 | 14.0 | - | 639 | 65.4 | 508 |
| Blackshear city (part) | 2 449 | 1 373 | 50.6 | 43.6 | 1 238 | 5.0 | 1 156 | 94.3 | 12.4 | - | 197 | 51.3 | 160 |
| Waycross city (part) | - | - | (X) | (X) | - | (X) | - | (X) | (X) | (X) | - | (X) | - |
| Bristol CCD | 1 194 | 563 | 67.2 | 53.8 | 802 | 0.1 | 791 | 95.6 | 23.5 | - | 97 | 60.8 | 89 |
| Blackshear city (part) | - | - | (X) | (X) | - | (X) | - | (X) | (X) | (X) | - | (X) | - |
| Patterson city (part) | - | - | (X) | (X) | - | (X) | - | (X) | (X) | (X) | - | (X) | - |
| Patterson CCD | 1 957 | 1 031 | 57.5 | 47.2 | 1 125 | 6.3 | 1 039 | 95.8 | 17.2 | 0.6 | 154 | 66.9 | 137 |
| Offerman city | 293 | 162 | 56.3 | 38.3 | 165 | 9.1 | 147 | 97.3 | 32.7 | - | 31 | 51.6 | 17 |
| Patterson city (part) | 501 | 277 | 58.5 | 49.5 | 293 | 7.5 | 264 | 93.9 | 19.7 | 2.3 | 36 | 88.9 | 44 |
| Pike County | 10 296 | 5 190 | 63.6 | 57.6 | 6 537 | 3.4 | 6 149 | 94.9 | 15.1 | 0.4 | 783 | 58.6 | 569 |
| Concord-Molena CCD | 2 488 | 1 274 | 59.0 | 52.7 | 1 467 | 4.1 | 1 364 | 95.9 | 17.8 | 0.4 | 151 | 59.6 | 113 |
| Concord town | 286 | 143 | 54.9 | 42.0 | 157 | 1.9 | 152 | 88.8 | 17.1 | - | 12 | 25.0 | 4 |
| Hilltop CDP | 266 | 143 | 50.0 | 52.4 | 133 | 21.1 | 105 | 97.1 | 25.7 | - | 14 | 78.6 | 7 |
| Molena city | 358 | 212 | 48.3 | 42.9 | 173 | 3.5 | 158 | 100.0 | 22.8 | - | 26 | 42.3 | 16 |
| Meansville CCD | 2 102 | 1 067 | 61.4 | 52.9 | 1 290 | 3.9 | 1 208 | 93.0 | 16.7 | 1.5 | 179 | 39.7 | 78 |
| Meansville city | 169 | 87 | 52.1 | 46.0 | 88 | 5.7 | 78 | 94.9 | 15.4 | - | 7 | 42.9 | 7 |
| Zebulon city (part) | - | - | (X) | (X) | - | (X) | - | (X) | (X) | (X) | - | (X) | - |
| Williamson CCD | 1 693 | 875 | 70.7 | 60.6 | 1 197 | 2.7 | 1 144 | 93.8 | 17.1 | - | 150 | 64.7 | 128 |
| Williamson town | 248 | 148 | 64.9 | 56.8 | 161 | 7.5 | 145 | 92.4 | 9.0 | - | 32 | 68.8 | 24 |
| Zebulon CCD | 4 013 | 1 974 | 64.5 | 61.9 | 2 583 | 3.2 | 2 433 | 95.9 | 11.8 | - | 303 | 66.3 | 250 |
| Zebulon city (part) | 883 | 481 | 59.8 | 52.6 | 525 | 6.3 | 485 | 93.4 | 17.3 | - | 74 | 67.6 | 74 |
| Polk County | 29 364 | 15 001 | 57.7 | 51.0 | 16 927 | 6.0 | 15 552 | 96.0 | 20.7 | 0.3 | 2 306 | 65.4 | 1 761 |
| Aragon CCD | 3 991 | 2 028 | 59.5 | 51.0 | 2 375 | 8.8 | 2 128 | 96.1 | 18.5 | - | 301 | 59.1 | 210 |
| Aragon city (part) | 774 | 394 | 56.3 | 48.2 | 436 | 4.6 | 411 | 93.7 | 24.8 | - | 68 | 55.9 | 50 |
| Braswell city (part) | 14 | 8 | 71.4 | 100.0 | 10 | - | 10 | 100.0 | - | - | - | (X) | - |
| Taylorville town (part) | 33 | 20 | 84.8 | 75.0 | 28 | 10.7 | 25 | 72.0 | 16.0 | - | 3 | - | - |
| Cedartown CCD | 17 772 | 8 978 | 57.4 | 50.5 | 10 188 | 5.0 | 9 471 | 95.7 | 21.7 | 0.5 | 1 441 | 67.4 | 1 127 |
| Cedartown city | 7 366 | 3 741 | 52.9 | 45.9 | 3 898 | 6.7 | 3 552 | 93.0 | 30.8 | 0.7 | 626 | 66.0 | 439 |
| Rockmart CCD | 7 601 | 3 995 | 57.4 | 51.9 | 4 364 | 7.1 | 3 953 | 96.5 | 19.7 | 0.2 | 564 | 63.7 | 424 |
| Aragon city (part) | 66 | 29 | 71.2 | 51.7 | 47 | - | 47 | 100.0 | 10.6 | - | - | (X) | - |
| Braswell city (part) | 8 | 3 | - | - | - | (X) | - | (X) | (X) | (X) | - | (X) | - |
| Rockmart city | 2 887 | 1 677 | 56.5 | 50.2 | 1 632 | 9.0 | 1 447 | 95.4 | 24.2 | - | 224 | 72.3 | 209 |
| Pulaski County | 7 602 | 4 581 | 55.4 | 45.7 | 4 202 | 5.5 | 3 894 | 94.4 | 14.8 | 0.2 | 501 | 71.1 | 514 |
| Finleyson CCD | 945 | 499 | 69.5 | 57.3 | 657 | 3.3 | 604 | 95.9 | 19.0 | - | 65 | 70.8 | 74 |
| Hartford CCD | 2 225 | 1 614 | 38.0 | 26.3 | 845 | 4.3 | 791 | 92.7 | 20.5 | - | 71 | 77.5 | 81 |
| Hawkinsville city (part) | - | - | (X) | (X) | - | (X) | - | (X) | (X) | (X) | - | (X) | - |
| Hawkinsville CCD | 4 432 | 2 468 | 61.1 | 56.0 | 2 700 | 6.4 | 2 499 | 94.6 | 11.9 | 0.4 | 365 | 69.9 | 359 |
| Hawkinsville city (part) | 2 518 | 1 412 | 63.3 | 57.0 | 1 586 | 8.9 | 1 445 | 91.9 | 13.4 | - | 182 | 73.6 | 218 |
| Putnam County | 14 936 | 7 622 | 57.5 | 51.8 | 8 594 | 3.8 | 8 055 | 94.4 | 20.8 | 0.5 | 919 | 62.2 | 807 |
| Eatonton CCD | 6 434 | 3 458 | 57.8 | 52.1 | 3 721 | 5.4 | 3 454 | 93.4 | 26.5 | 1.2 | 583 | 62.1 | 395 |
| Eatonton city (part) | 5 172 | 2 798 | 56.7 | 51.8 | 2 930 | 5.4 | 2 714 | 93.5 | 28.4 | 1.2 | 498 | 63.3 | 322 |
| Little River CCD | 3 551 | 1 782 | 62.8 | 57.1 | 2 231 | 3.6 | 2 084 | 96.1 | 15.2 | - | 147 | 63.9 | 179 |
| Eatonton city (part) | - | - | (X) | (X) | - | (X) | - | (X) | (X) | (X) | - | (X) | - |
| Phoenix CCD | 4 951 | 2 382 | 53.4 | 47.5 | 2 642 | 1.9 | 2 517 | 94.2 | 17.7 | - | 189 | 61.4 | 233 |
| Eatonton city (part) | - | - | (X) | (X) | - | (X) | - | (X) | (X) | (X) | - | (X) | - |
| Quitman County | 2 048 | 1 083 | 47.9 | 41.7 | 981 | 5.8 | 902 | 94.2 | 22.7 | - | 103 | 64.1 | 68 |
| Georgetown North CCD | 1 122 | 622 | 44.4 | 38.7 | 498 | 5.8 | 463 | 97.6 | 24.2 | - | 53 | 62.3 | 36 |
| Georgetown city | 737 | 432 | 47.4 | 43.1 | 349 | 5.4 | 324 | 96.6 | 23.8 | - | 36 | 72.2 | 29 |
| Georgetown South CCD | 926 | 461 | 52.2 | 45.8 | 483 | 5.8 | 439 | 90.7 | 21.2 | - | 50 | 66.0 | 32 |

Table 7. **Employment Status and Journey to Work: 2000—Con.**

[Data based on a sample (except Tables 65-68). For information on confidentiality protection, coverage, sampling error, and nonsampling error, see Appendix G. For location of definitions, see "How to Use This Census Report"]

| State County County Subdivision Place | Population 16 years and over | | | | | | | | | | | | Own children under 6 years, all parents in family in labor force |
|--|------------------------------|--------|----------------------|----------------------------|---------------------------------|------|--------|--|---------------------------|---|---|---------------------------------|---|
| | Labor force | | | | | | | | | | Females with own children under 6 years | | |
| | Percent in labor force | | Civilian labor force | | Workers | | | | | | Number | Percent in labor force | |
| | Total | Female | Number | Percent un- employed | Means of transportation to work | | | Percent using car, truck, or van | Percent in carpools | Percent using public trans- portation | | | |
| Rabun County | 12 157 | 6 215 | 57.0 | 47.5 | 6 924 | 4.9 | 6 429 | 93.8 | 19.1 | 0.6 | 718 | 50.0 | 545 |
| Clayton CCD | 4 690 | 2 380 | 56.0 | 46.2 | 2 627 | 7.8 | 2 373 | 92.6 | 15.2 | 0.8 | 290 | 42.1 | 203 |
| Clayton city (part) | 1 290 | 672 | 52.4 | 40.8 | 676 | 12.0 | 595 | 97.3 | 25.4 | - | 54 | 46.3 | 45 |
| Mountain City town (part) | 12 | 9 | 25.0 | - | 3 | - | 3 | 100.0 | - | - | - | (X) | - |
| Tiger town (part) | 7 | 4 | 28.6 | 50.0 | 2 | - | 2 | 100.0 | - | - | - | (X) | - |
| Tiger CCD | 3 734 | 1 865 | 57.1 | 47.6 | 2 128 | 3.3 | 2 001 | 95.2 | 23.6 | 0.4 | 240 | 57.5 | 198 |
| Tallahul Falls town (part) | 92 | 43 | 52.2 | 39.5 | 48 | - | 41 | 100.0 | 2.4 | - | 12 | 41.7 | 7 |
| Tiger town (part) | 233 | 117 | 52.8 | 47.9 | 123 | 6.5 | 115 | 100.0 | 27.8 | - | 14 | 71.4 | 10 |
| Valley CCD | 3 733 | 1 970 | 58.1 | 48.8 | 2 169 | 3.1 | 2 055 | 93.8 | 19.1 | 0.5 | 188 | 52.7 | 144 |
| Clayton city (part) | 253 | 144 | 32.8 | 22.9 | 83 | 8.4 | 76 | 100.0 | 18.4 | - | 15 | 53.3 | 10 |
| Dillard city | 170 | 92 | 58.8 | 44.6 | 100 | 3.0 | 94 | 84.0 | 28.7 | - | 8 | 62.5 | 4 |
| Mountain City town (part) | 638 | 356 | 62.5 | 57.3 | 399 | 1.8 | 377 | 98.7 | 28.1 | - | 50 | 60.0 | 50 |
| Sky Valley city | 210 | 115 | 27.6 | 13.9 | 58 | 5.2 | 54 | 92.6 | 18.5 | - | 2 | - | - |
| Randolph County | 5 942 | 3 316 | 49.3 | 43.8 | 2 923 | 7.9 | 2 671 | 90.3 | 18.0 | 0.9 | 458 | 61.6 | 315 |
| Benevolence CCD | 174 | 101 | 48.9 | 33.7 | 85 | - | 77 | 100.0 | 37.7 | - | 22 | 59.1 | 15 |
| Cuthbert CCD | 4 342 | 2 420 | 47.1 | 41.6 | 2 037 | 8.1 | 1 865 | 88.7 | 17.4 | 0.6 | 294 | 68.7 | 217 |
| Coleman city | 115 | 57 | 53.9 | 50.9 | 62 | 6.5 | 56 | 92.9 | 32.1 | - | 1 | 100.0 | 1 |
| Cuthbert city | 2 784 | 1 618 | 42.9 | 38.2 | 1 186 | 10.4 | 1 061 | 83.9 | 19.0 | 1.0 | 187 | 67.9 | 130 |
| Shelman CCD | 1 426 | 795 | 56.2 | 51.6 | 801 | 8.2 | 729 | 93.1 | 17.3 | 1.8 | 142 | 47.2 | 83 |
| Shelman city | 828 | 482 | 55.8 | 52.9 | 462 | 11.9 | 401 | 90.8 | 25.2 | 3.2 | 77 | 46.8 | 41 |
| Richmond County | 152 037 | 79 904 | 62.3 | 56.9 | 86 904 | 9.2 | 84 849 | 91.1 | 14.6 | 1.3 | 11 200 | 61.6 | 9 431 |
| Augusta CCD | 107 218 | 57 866 | 58.9 | 54.5 | 61 473 | 9.6 | 56 178 | 93.8 | 15.4 | 1.6 | 7 282 | 61.2 | 6 315 |
| Augusta-Richmond County (balance) (part) | 107 218 | 57 866 | 58.9 | 54.5 | 61 473 | 9.6 | 56 178 | 93.8 | 15.4 | 1.6 | 7 282 | 61.2 | 6 315 |
| Fort Gordon CCD | 6 288 | 1 823 | 92.1 | 78.6 | 713 | 11.9 | 5 518 | 39.1 | 7.3 | 1.9 | 464 | 49.8 | 269 |
| Augusta-Richmond County (balance) (part) | 6 288 | 1 823 | 92.1 | 78.6 | 713 | 11.9 | 5 518 | 39.1 | 7.3 | 1.9 | 464 | 49.8 | 269 |
| Gracewood CCD | 24 345 | 12 999 | 67.3 | 64.3 | 15 505 | 8.7 | 14 718 | 96.9 | 14.4 | 0.8 | 2 219 | 66.0 | 1 959 |
| Augusta-Richmond County (balance) (part) | 24 345 | 12 999 | 67.3 | 64.3 | 15 505 | 8.7 | 14 718 | 96.9 | 14.4 | 0.8 | 2 219 | 66.0 | 1 959 |
| Hephzibah CCD | 14 186 | 7 216 | 66.0 | 57.7 | 9 213 | 7.0 | 8 435 | 96.9 | 15.1 | 0.2 | 1 235 | 60.5 | 888 |
| Augusta-Richmond County (balance) (part) | 10 878 | 5 617 | 66.6 | 58.1 | 7 115 | 5.4 | 6 626 | 96.6 | 13.9 | 0.2 | 964 | 60.3 | 691 |
| Blythe city (part) | 490 | 242 | 65.9 | 56.2 | 321 | 2.5 | 301 | 97.0 | 20.9 | - | 59 | 44.1 | 32 |
| Hephzibah city | 2 818 | 1 357 | 63.8 | 56.6 | 1 777 | 14.4 | 1 508 | 97.8 | 19.0 | 0.7 | 212 | 66.0 | 165 |
| Rockdale County | 53 119 | 26 975 | 66.2 | 59.4 | 35 085 | 4.2 | 32 931 | 95.4 | 15.6 | 0.6 | 3 811 | 62.8 | 3 345 |
| Conyers CCD | 30 024 | 15 305 | 63.0 | 57.4 | 18 844 | 4.7 | 17 515 | 94.9 | 18.1 | 1.0 | 2 306 | 66.0 | 2 184 |
| Conyers city (part) | 8 083 | 4 326 | 63.3 | 56.4 | 5 119 | 6.5 | 4 654 | 92.5 | 22.3 | 2.0 | 643 | 59.3 | 563 |
| Lakeview Estates CDP | 1 886 | 657 | 40.7 | 34.1 | 761 | 12.9 | 640 | 98.0 | 73.9 | - | 158 | 32.9 | 63 |
| North Rockdale CCD | 6 086 | 2 998 | 67.8 | 55.3 | 4 127 | 4.0 | 3 914 | 96.2 | 13.0 | 0.1 | 415 | 49.6 | 254 |
| Conyers city (part) | 419 | 230 | 77.8 | 66.1 | 326 | - | 326 | 98.5 | 9.5 | - | 65 | 36.9 | 20 |
| South Rockdale CCD | 17 009 | 8 672 | 71.4 | 64.3 | 12 114 | 3.4 | 11 502 | 95.9 | 12.8 | 0.2 | 1 090 | 61.0 | 907 |
| Schley County | 2 788 | 1 476 | 60.7 | 51.2 | 1 678 | 5.7 | 1 577 | 95.9 | 19.8 | 0.3 | 292 | 69.5 | 229 |
| Ellaville North CCD | 2 041 | 1 125 | 61.5 | 51.2 | 1 252 | 7.4 | 1 145 | 94.3 | 20.3 | 0.3 | 232 | 69.0 | 183 |
| Ellaville city | 1 156 | 657 | 59.9 | 50.5 | 689 | 8.7 | 623 | 91.8 | 19.4 | 0.6 | 120 | 58.3 | 85 |
| Ellaville South CCD | 747 | 351 | 58.2 | 51.3 | 426 | 0.7 | 432 | 100.0 | 18.5 | - | 60 | 71.7 | 46 |
| Screven County | 11 570 | 6 124 | 56.8 | 52.9 | 6 556 | 9.4 | 5 865 | 94.0 | 17.1 | 0.5 | 732 | 70.9 | 771 |
| Hiltonia CCD | 1 150 | 597 | 52.5 | 45.7 | 604 | 12.4 | 519 | 93.4 | 25.8 | 2.3 | 80 | 63.8 | 58 |
| Hiltonia city | 317 | 168 | 40.4 | 38.1 | 128 | 21.9 | 99 | 82.8 | 21.2 | 6.0 | 8 | 25.0 | 9 |
| Millhaven CCD | 310 | 165 | 61.6 | 54.5 | 191 | - | 191 | 89.5 | 13.6 | 0.6 | 9 | 100.0 | 12 |
| Newington CCD | 2 018 | 1 044 | 54.3 | 46.9 | 1 096 | 6.0 | 1 015 | 91.9 | 18.4 | 0.3 | 141 | 78.0 | 147 |
| Newington town | 308 | 162 | 58.8 | 46.9 | 181 | 8.3 | 162 | 81.5 | 8.0 | 1.9 | 15 | 73.3 | 20 |
| Oliver city | 166 | 85 | 54.2 | 49.4 | 90 | 8.9 | 81 | 87.7 | 17.3 | - | 16 | 56.3 | 12 |
| Rocky Ford CCD | 1 411 | 728 | 58.3 | 52.2 | 822 | 8.6 | 734 | 91.8 | 9.5 | 0.5 | 71 | 62.0 | 101 |
| Rocky Ford town | 146 | 75 | 37.7 | 33.3 | 55 | 5.5 | 51 | 88.2 | 3.9 | - | 2 | - | - |
| Sylvania CCD | 6 681 | 3 590 | 57.7 | 55.9 | 3 843 | 10.5 | 3 406 | 95.4 | 17.3 | 0.2 | 431 | 70.8 | 453 |
| Sylvania city | 2 116 | 1 188 | 56.1 | 53.0 | 1 187 | 15.6 | 985 | 86.9 | 12.1 | - | 77 | 84.4 | 105 |
| Seminole County | 7 204 | 3 803 | 55.7 | 47.9 | 3 881 | 7.0 | 3 656 | 93.9 | 15.4 | 1.2 | 396 | 65.7 | 448 |
| Donalsonville CCD | 5 048 | 2 698 | 55.4 | 47.1 | 2 666 | 8.3 | 2 514 | 92.6 | 14.9 | 1.5 | 267 | 69.7 | 323 |
| Donalsonville city (part) | 2 030 | 1 138 | 52.6 | 48.0 | 1 035 | 11.3 | 945 | 91.6 | 16.2 | - | 140 | 68.6 | 149 |
| Iron City town | 193 | 102 | 69.9 | 56.9 | 135 | 9.6 | 122 | 100.0 | 9.8 | - | 16 | 87.5 | 21 |
| Steam Mill CCD | 2 156 | 1 105 | 56.4 | 50.0 | 1 215 | 4.3 | 1 142 | 96.8 | 16.5 | 0.6 | 129 | 57.4 | 125 |
| Donalsonville city (part) | - | - | (X) | (X) | - | (X) | - | (X) | (X) | (X) | - | (X) | - |
| Spalding County | 44 206 | 23 454 | 61.4 | 54.2 | 27 125 | 6.2 | 24 931 | 95.3 | 19.2 | 1.1 | 3 184 | 67.9 | 2 898 |
| Griffin CCD | 29 803 | 16 168 | 59.3 | 52.6 | 17 648 | 7.4 | 16 040 | 94.2 | 21.3 | 1.4 | 2 068 | 68.6 | 2 002 |
| East Griffin CDP | 1 241 | 649 | 59.0 | 49.3 | 732 | 10.1 | 646 | 96.7 | 25.2 | - | 72 | 94.4 | 87 |
| Experiment CDP | 2 343 | 1 292 | 58.4 | 50.3 | 1 368 | 12.8 | 1 168 | 96.9 | 28.5 | - | 220 | 72.3 | 217 |
| Griffin city | 17 468 | 9 726 | 57.2 | 50.8 | 9 976 | 8.6 | 8 923 | 92.5 | 23.9 | 2.5 | 1 295 | 63.6 | 1 232 |
| Orchard Hill CCD | 3 937 | 2 011 | 64.6 | 57.1 | 2 543 | 3.4 | 2 413 | 97.7 | 12.1 | 0.6 | 269 | 63.2 | 218 |
| Orchard Hill town | 163 | 95 | 70.6 | 65.3 | 115 | 1.7 | 111 | 98.2 | 20.7 | - | 11 | 54.5 | 5 |
| Ringgold CCD | 3 377 | 1 660 | 67.2 | 59.5 | 2 271 | 6.3 | 2 073 | 96.7 | 15.0 | 1.4 | 245 | 59.2 | 165 |
| Rover CCD | 2 895 | 1 471 | 60.0 | 54.4 | 1 893 | 4.1 | 1 795 | 97.7 | 14.5 | - | 217 | 80.6 | 166 |
| Sunny Side CCD | 4 194 | 2 144 | 66.0 | 55.0 | 2 770 | 2.5 | 2 610 | 97.5 | 19.3 | 0.1 | 385 | 66.2 | 347 |
| Sunny Side city | 92 | 45 | 54.3 | 44.4 | 50 | 4.0 | 48 | 89.6 | 12.5 | - | 8 | 100.0 | 8 |
| Stephens County | 20 117 | 10 669 | 62.3 | 55.9 | 12 542 | 4.2 | 11 795 | 95.1 | 12.8 | 0.2 | 1 439 | 66.2 | 1 170 |
| Broad River CCD | 4 628 | 2 362 | 67.9 | 60.0 | 3 143 | 2.5 | 3 001 | 98.0 | 8.6 | 0.1 | 314 | 66.9 | 324 |
| Avalon town | 190 | 109 | 58.4 | 44.0 | 111 | 6.3 | 102 | 91.2 | 12.7 | - | 22 | 77.3 | 22 |
| Martin town (part) | 276 | 162 | 65.2 | 62.3 | 180 | 0.6 | 179 | 95.0 | 12.3 | 1.1 | 20 | 75.0 | 7 |
| Toccoa city (part) | - | - | (X) | (X) | - | (X) | - | (X) | (X) | (X) | - | (X) | - |
| Rock Creek CCD | 4 305 | 2 152 | 66.8 | 63.0 | 2 874 | 3.5 | 2 732 | 96.5 | 15.7 | - | 342 | 71.1 | 240 |
| Toccoa city (part) | - | - | (X) | (X) | - | (X) | - | (X) | (X) | (X) | - | (X) | - |
| Toccoa CCD | 11 184 | 6 155 | 58.3 | 51.8 | 6 525 | 5.3 | 6 062 | 93.0 | 13.6 | 0.3 | 783 | 63.7 | 606 |
| Toccoa city (part) | 7 533 | 4 281 | 54.8 | 48.7 | 4 128 | 4.8 | 3 824 | 94.3 | 13.7 | 0.2 | 564 | 63.8 | 431 |

Table 7. **Employment Status and Journey to Work: 2000—Con.**

[Data based on a sample (except Tables 65-68). For information on confidentiality protection, coverage, sampling error, and nonsampling error, see Appendix G. For location of definitions, see "How to Use This Census Report"]

| State County County Subdivision Place | Population 16 years and over | | | | | | | | | | | Own children under 6 years, all parents in family in labor force | |
|--|------------------------------|--------|----------------------|--------|----------------------------|----------------------------|--|--|---|---|---------------------------------|---|-------|
| | Labor force | | | | | | | | | Females with own children under 6 years | | | |
| | Percent in labor force | | Civilian labor force | | | Workers | | | | Number | Percent in labor force | | |
| | Total | Female | Total | Female | Number | Percent un- employed | Number | Means of transportation to work | | | | | |
| | | | | | | | | Percent using car, truck, or van | Percent in carpools | Percent using public trans- portation | | | |
| Total | Female | Total | Female | Number | Percent un- employed | Number | Percent using car, truck, or van | Percent in carpools | Percent using public trans- portation | Number | Percent in labor force | | |
| Stewart County | 4 104 | 2 179 | 51.6 | 47.9 | 2 117 | 10.1 | 1 892 | 92.2 | 27.1 | 2.3 | 218 | 76.1 | 251 |
| Lumpkin CCD | 758 | 400 | 56.6 | 59.0 | 429 | 8.9 | 391 | 93.1 | 21.2 | 1.3 | 60 | 91.7 | 78 |
| Lumpkin city (part) | 398 | 224 | 58.5 | 58.0 | 233 | 7.7 | 215 | 94.4 | 19.5 | 2.3 | 37 | 91.9 | 54 |
| Omaha CCD | 1 451 | 768 | 50.4 | 41.8 | 731 | 11.2 | 643 | 92.4 | 35.8 | 4.0 | 66 | 65.2 | 58 |
| Lumpkin city (part) | 593 | 332 | 43.7 | 39.8 | 259 | 14.7 | 218 | 88.1 | 22.9 | 1.4 | 37 | 64.9 | 26 |
| Richland city (part) | 4 | 3 | - | - | - | (X) | - | (X) | (X) | (X) | - | (X) | - |
| Richland CCD | 1 895 | 1 011 | 50.5 | 48.2 | 957 | 9.7 | 858 | 91.6 | 23.2 | 1.4 | 92 | 73.9 | 115 |
| Richland city (part) | 1 401 | 751 | 48.3 | 42.5 | 677 | 10.9 | 597 | 90.8 | 24.1 | 1.3 | 68 | 72.1 | 91 |
| Sumter County | 24 934 | 13 520 | 61.0 | 55.2 | 15 211 | 6.8 | 13 963 | 95.1 | 18.6 | 0.2 | 2 008 | 71.3 | 1 958 |
| Americus CCD | 19 155 | 10 496 | 60.2 | 55.2 | 11 532 | 7.1 | 10 528 | 95.0 | 19.1 | 0.2 | 1 666 | 71.2 | 1 599 |
| Americus city | 12 546 | 7 220 | 58.2 | 52.6 | 7 297 | 8.4 | 6 604 | 94.5 | 18.9 | 0.3 | 1 089 | 72.1 | 1 039 |
| Andersonville CCD | 983 | 517 | 65.9 | 54.7 | 648 | 4.9 | 605 | 94.5 | 12.7 | 0.3 | 74 | 51.4 | 63 |
| Andersonville city | 282 | 138 | 65.6 | 63.8 | 185 | 10.3 | 155 | 91.6 | 11.6 | 1.3 | 13 | 53.8 | 3 |
| Leslie-De Soto CCD | 2 336 | 1 216 | 69.6 | 63.1 | 1 627 | 7.7 | 1 489 | 96.4 | 29.3 | - | 133 | 73.7 | 132 |
| De Soto city | 177 | 96 | 51.4 | 40.6 | 91 | 14.3 | 78 | 97.4 | 22.5 | - | 4 | 50.0 | 3 |
| Leslie city | 363 | 187 | 64.7 | 62.0 | 235 | 8.9 | 213 | 89.2 | 17.8 | - | 22 | 77.3 | 18 |
| Plains CCD | 2 460 | 1 291 | 57.2 | 47.3 | 1 404 | 4.3 | 1 341 | 94.8 | 13.5 | 0.6 | 135 | 80.7 | 164 |
| Plains city | 487 | 304 | 40.9 | 32.6 | 196 | 7.1 | 183 | 92.3 | 12.0 | 1.1 | 29 | 72.4 | 31 |
| Talbot County | 5 076 | 2 765 | 54.6 | 51.6 | 2 774 | 8.7 | 2 475 | 96.3 | 22.5 | 0.7 | 283 | 68.2 | 276 |
| Junction City CCD | 1 297 | 712 | 56.7 | 53.1 | 735 | 7.6 | 668 | 97.9 | 22.8 | - | 73 | 67.1 | 63 |
| Geneva town | 104 | 47 | 49.0 | 42.6 | 51 | - | 51 | 92.2 | 17.6 | - | 4 | - | - |
| Junction City town | 139 | 71 | 61.9 | 49.3 | 86 | 5.8 | 78 | 100.0 | 25.6 | - | 7 | 71.4 | 7 |
| Talbotton CCD | 1 912 | 1 027 | 50.3 | 46.3 | 962 | 8.0 | 874 | 96.8 | 22.7 | 0.5 | 104 | 70.2 | 95 |
| Talbotton city | 735 | 437 | 46.0 | 44.4 | 338 | 9.5 | 295 | 95.9 | 38.0 | 1.4 | 56 | 53.6 | 38 |
| Woodland CCD | 1 867 | 1 026 | 57.7 | 55.8 | 1 077 | 10.0 | 933 | 94.7 | 22.1 | 1.4 | 106 | 67.0 | 118 |
| Manchester city (part) | 102 | 60 | 43.1 | 60.0 | 44 | - | 44 | 100.0 | - | - | - | (X) | - |
| Woodland city | 375 | 211 | 46.1 | 47.4 | 173 | 10.4 | 152 | 91.4 | 19.1 | 2.0 | 22 | 54.5 | 21 |
| Taliaferro County | 1 636 | 871 | 51.3 | 46.2 | 839 | 9.8 | 744 | 95.0 | 23.0 | 0.1 | 70 | 62.9 | 94 |
| Crawfordville CCD | 1 163 | 610 | 53.1 | 47.7 | 617 | 7.6 | 560 | 95.2 | 27.3 | 0.2 | 51 | 52.9 | 62 |
| Crawfordville city | 426 | 242 | 43.4 | 37.6 | 185 | 6.5 | 168 | 90.5 | 28.0 | 0.6 | 23 | 30.4 | 11 |
| Sharon CCD | 473 | 261 | 46.9 | 42.5 | 222 | 15.8 | 184 | 94.6 | 9.8 | - | 19 | 89.5 | 32 |
| Sharon city | 92 | 42 | 37.0 | 26.2 | 34 | 2.9 | 30 | 100.0 | 13.3 | - | 2 | - | - |
| Tattnall County | 17 751 | 7 242 | 48.7 | 51.2 | 8 583 | 6.8 | 7 880 | 90.3 | 18.6 | 0.4 | 1 035 | 60.6 | 821 |
| Collins CCD | 2 551 | 1 346 | 52.5 | 47.7 | 1 340 | 7.3 | 1 206 | 92.4 | 18.0 | 0.1 | 212 | 53.8 | 121 |
| Cobbtown city | 272 | 146 | 47.8 | 41.1 | 130 | 4.6 | 122 | 86.1 | 16.4 | - | 7 | - | - |
| Collins city | 413 | 226 | 48.9 | 37.6 | 202 | 5.9 | 187 | 96.8 | 8.0 | - | 37 | 48.6 | 20 |
| Glennville CCD | 7 838 | 3 468 | 54.6 | 52.2 | 4 226 | 5.7 | 3 961 | 87.0 | 17.3 | 0.8 | 448 | 68.1 | 437 |
| Glennville city | 3 063 | 1 699 | 55.9 | 46.4 | 1 689 | 9.5 | 1 512 | 89.6 | 18.7 | 0.5 | 147 | 71.4 | 142 |
| Reidsville CCD | 7 362 | 2 428 | 41.1 | 51.6 | 3 017 | 8.2 | 2 713 | 94.2 | 20.8 | - | 375 | 55.5 | 263 |
| Manassas city | 62 | 34 | 58.1 | 55.9 | 36 | 27.8 | 26 | 84.6 | 19.2 | - | 4 | 100.0 | 6 |
| Reidsville city | 1 675 | 875 | 55.0 | 46.5 | 922 | 7.3 | 840 | 95.6 | 16.8 | - | 103 | 42.7 | 62 |
| Taylor County | 6 730 | 3 479 | 49.6 | 46.5 | 3 318 | 8.0 | 3 028 | 94.6 | 18.4 | 0.3 | 494 | 56.1 | 345 |
| Butler CCD | 2 996 | 1 649 | 48.8 | 43.5 | 1 455 | 11.3 | 1 283 | 95.3 | 23.5 | 0.2 | 236 | 61.4 | 197 |
| Butler city | 1 364 | 805 | 47.9 | 43.7 | 654 | 11.5 | 570 | 94.9 | 15.8 | 0.4 | 120 | 62.5 | 107 |
| Carsonville-Panhandle CCD | 1 145 | 436 | 39.5 | 43.8 | 452 | 2.9 | 435 | 95.4 | 17.5 | - | 77 | 44.2 | 27 |
| Reynolds CCD | 1 893 | 1 048 | 53.3 | 49.2 | 1 004 | 6.0 | 924 | 95.6 | 15.5 | - | 132 | 65.2 | 104 |
| Reynolds town | 830 | 453 | 52.0 | 44.4 | 427 | 7.7 | 378 | 94.4 | 17.7 | - | 50 | 52.0 | 30 |
| Rupert CCD | 696 | 346 | 59.6 | 55.5 | 407 | 7.1 | 386 | 89.4 | 9.6 | 1.6 | 49 | 24.5 | 17 |
| Telfair County | 9 489 | 4 418 | 46.8 | 46.5 | 4 434 | 6.5 | 4 091 | 95.7 | 16.1 | 0.2 | 583 | 63.3 | 484 |
| Jacksonville CCD | 895 | 479 | 54.9 | 44.3 | 491 | 3.5 | 470 | 97.0 | 15.5 | - | 95 | 61.1 | 72 |
| Jacksonville town | 120 | 64 | 59.2 | 62.5 | 71 | 4.2 | 64 | 95.3 | 34.4 | - | 7 | 71.4 | 10 |
| Lumber City CCD | 1 407 | 769 | 50.7 | 43.0 | 714 | 8.8 | 640 | 94.2 | 14.5 | 0.9 | 110 | 58.2 | 61 |
| Lumber City city | 968 | 552 | 51.4 | 44.0 | 498 | 11.4 | 430 | 92.8 | 18.1 | 1.4 | 74 | 71.6 | 54 |
| McRae-Helena CCD | 5 746 | 2 576 | 45.6 | 48.3 | 2 612 | 6.7 | 2 408 | 96.7 | 17.2 | - | 317 | 68.1 | 318 |
| Helena city (part) | 2 011 | 524 | 27.1 | 51.5 | 544 | 6.6 | 497 | 97.4 | 20.3 | - | 64 | 59.4 | 87 |
| McRae city | 2 086 | 1 220 | 54.7 | 46.8 | 1 136 | 8.3 | 1 038 | 96.6 | 14.3 | - | 155 | 73.5 | 134 |
| Scotland city (part) | 197 | 94 | 59.4 | 46.8 | 114 | 8.8 | 107 | 96.3 | 16.8 | - | 7 | 42.9 | 6 |
| Milan CCD | 1 441 | 594 | 42.8 | 44.8 | 617 | 5.2 | 573 | 92.1 | 14.1 | 0.3 | 61 | 50.8 | 33 |
| Milan town (part) | 516 | 131 | 25.6 | 45.0 | 132 | 7.6 | 121 | 89.3 | 16.5 | 1.7 | 14 | 71.4 | 12 |
| Terrell County | 8 180 | 4 434 | 55.9 | 50.5 | 4 571 | 8.5 | 4 076 | 93.3 | 21.2 | 0.7 | 650 | 63.8 | 583 |
| Bronwood CCD | 763 | 422 | 59.4 | 53.6 | 453 | 8.2 | 409 | 91.7 | 16.1 | - | 82 | 45.1 | 53 |
| Bronwood town | 341 | 194 | 54.8 | 44.3 | 187 | 3.2 | 178 | 92.7 | 18.5 | - | 31 | 61.3 | 34 |
| Dawson CCD | 5 383 | 2 968 | 53.4 | 48.3 | 2 873 | 10.6 | 2 476 | 94.1 | 26.3 | 0.8 | 439 | 63.8 | 412 |
| Dawson city | 3 718 | 2 103 | 51.3 | 45.6 | 1 906 | 11.7 | 1 621 | 93.2 | 32.7 | 1.0 | 338 | 59.2 | 315 |
| Parrott CCD | 799 | 416 | 62.2 | 55.3 | 497 | 1.6 | 485 | 88.2 | 3.3 | 0.6 | 23 | 82.6 | 28 |
| Parrott town | 161 | 88 | 50.3 | 44.3 | 81 | 7.4 | 75 | 73.3 | 5.3 | 4.0 | 8 | 50.0 | 3 |
| Sasser CCD | 1 235 | 628 | 60.7 | 55.4 | 748 | 5.1 | 706 | 94.6 | 19.0 | 0.6 | 106 | 74.5 | 90 |
| Sasser town | 327 | 174 | 49.8 | 37.9 | 163 | 11.0 | 144 | 98.6 | 16.0 | - | 11 | 63.6 | 14 |
| Thomas County | 32 492 | 17 592 | 59.4 | 53.9 | 19 233 | 6.5 | 17 833 | 95.6 | 16.0 | 0.5 | 2 203 | 68.2 | 1 943 |
| Boston CCD | 2 140 | 1 166 | 55.3 | 48.5 | 1 177 | 9.6 | 1 046 | 94.8 | 12.0 | 0.6 | 167 | 70.1 | 138 |
| Boston city | 1 012 | 588 | 52.3 | 49.1 | 529 | 13.6 | 444 | 92.3 | 17.8 | 1.4 | 68 | 80.9 | 68 |
| Coolidge CCD | 1 660 | 883 | 56.8 | 49.2 | 943 | 6.2 | 878 | 96.5 | 15.5 | 0.5 | 102 | 70.6 | 99 |
| Coolidge city | 439 | 261 | 48.1 | 44.1 | 211 | 12.8 | 180 | 93.3 | 11.1 | - | 17 | 70.6 | 14 |
| Meigs CCD | 1 146 | 610 | 52.6 | 48.9 | 603 | 18.2 | 479 | 93.7 | 29.6 | 2.3 | 66 | 56.1 | 51 |
| Meigs city (part) | 770 | 414 | 48.8 | 46.9 | 376 | 21.8 | 282 | 92.9 | 28.7 | 2.1 | 47 | 57.4 | 38 |
| Ochlocknee CCD | 2 743 | 1 407 | 65.3 | 55.5 | 1 792 | 4.1 | 1 695 | 95.6 | 11.2 | 0.2 | 169 | 69.2 | 171 |
| Ochlocknee town | 476 | 258 | 52.1 | 43.4 | 248 | 9.7 | 221 | 94.1 | 17.6 | 1.8 | 37 | 29.7 | 23 |
| Pavo-Barwick CCD | 1 804 | 970 | 60.2 | 51.3 | 1 083 | 6.1 | 1 017 | 92.4 | 14.6 | 0.1 | 107 | 62.6 | 66 |
| Barwick town (part) | 244 | 138 | 57.0 | 58.0 | 139 | 11.5 | 123 | 87.8 | 13.0 | 0.8 | 22 | 50.0 | 14 |

Table 7. **Employment Status and Journey to Work: 2000—Con.**

[Data based on a sample (except Tables 65-68). For information on confidentiality protection, coverage, sampling error, and nonsampling error, see Appendix G. For location of definitions, see "How to Use This Census Report"]

| State County County Subdivision Place | Population 16 years and over | | | | | | | | | | | | Own children under 6 years, all parents in family in labor force | | | |
|--|------------------------------|--------|----------------------|----------------------------|---------|--|---------------------------|---|------|---------------------------------|--------|---|---|--|--|--|
| | Labor force | | | | | | | | | | | Females with own children under 6 years | | | | |
| | Percent in labor force | | Civilian labor force | | Workers | | | | | Percent in labor force | Number | | | | | |
| | Total | Female | Number | Percent un- employed | Number | Means of transportation to work | | | | | | | | | | |
| | | | | | | Percent using car, truck, or van | Percent in carpools | Percent using public trans- portation | | | | | | | | |
| Thomas County—Con. | | | | | | | | | | | | | | | | |
| Pavo-Barwick CCD—Con. | | | | | | | | | | | | | | | | |
| Pavo city (part) | 324 | 183 | 50.6 | 45.9 | 164 | 6.1 | 151 | 93.4 | 13.2 | - | 16 | 75.0 | 9 | | | |
| Thomasville CCD | 22 999 | 12 556 | 59.5 | 55.0 | 13 635 | 6.1 | 12 718 | 95.9 | 16.6 | 0.4 | 1 592 | 68.7 | 1 418 | | | |
| Thomasville city | 13 855 | 7 792 | 56.4 | 51.8 | 7 794 | 7.1 | 7 200 | 96.0 | 17.5 | 0.5 | 1 009 | 66.8 | 882 | | | |
| Tift County | 29 007 | 15 035 | 63.5 | 54.9 | 18 249 | 6.8 | 16 912 | 93.5 | 16.2 | 0.3 | 2 218 | 62.2 | 1 966 | | | |
| Brookfield CCD | 3 172 | 1 587 | 68.2 | 59.6 | 2 163 | 3.0 | 2 079 | 96.2 | 13.7 | - | 214 | 65.0 | 175 | | | |
| Chula CCD | 2 152 | 982 | 72.4 | 61.3 | 1 413 | 2.8 | 1 488 | 94.2 | 15.1 | - | 175 | 49.7 | 67 | | | |
| Oak Ridge CCD | 2 693 | 1 351 | 69.1 | 60.0 | 1 857 | 2.7 | 1 797 | 95.7 | 17.3 | 0.7 | 199 | 71.4 | 228 | | | |
| Omega CCD | 2 021 | 959 | 60.6 | 54.3 | 1 225 | 7.0 | 1 104 | 93.0 | 26.1 | 0.4 | 176 | 63.1 | 185 | | | |
| Omega city (part) | 958 | 504 | 56.1 | 48.2 | 537 | 8.9 | 473 | 92.2 | 25.6 | - | 89 | 60.7 | 103 | | | |
| Tifton CCD | 16 933 | 9 092 | 61.1 | 53.3 | 10 334 | 8.8 | 9 309 | 92.2 | 15.8 | 0.4 | 1 301 | 62.0 | 1 161 | | | |
| Phillipsburg CDP | 764 | 435 | 48.8 | 39.1 | 373 | 6.4 | 328 | 79.3 | 12.2 | - | 93 | 49.5 | 64 | | | |
| Tifton city | 11 157 | 6 001 | 62.0 | 54.3 | 6 914 | 8.3 | 6 283 | 92.0 | 15.3 | 0.6 | 903 | 61.7 | 787 | | | |
| Unionville CDP | 1 484 | 853 | 48.2 | 43.3 | 708 | 8.9 | 638 | 97.5 | 18.3 | - | 45 | 100.0 | 82 | | | |
| Ty Ty CCD | 2 036 | 1 064 | 61.8 | 49.6 | 1 257 | 7.6 | 1 135 | 95.9 | 15.1 | - | 153 | 61.4 | 150 | | | |
| Ty Ty city | 576 | 304 | 59.2 | 48.7 | 339 | 8.6 | 301 | 95.3 | 16.6 | - | 47 | 53.2 | 42 | | | |
| Toombs County | 19 419 | 10 428 | 60.0 | 50.6 | 11 656 | 5.7 | 10 823 | 95.1 | 17.0 | 0.7 | 1 576 | 64.7 | 1 412 | | | |
| Toombs Central CCD | 2 439 | 1 229 | 58.3 | 49.1 | 1 422 | 7.3 | 1 268 | 96.0 | 29.1 | - | 155 | 37.4 | 89 | | | |
| Vidalia-Lyons CCD | 16 980 | 9 199 | 60.3 | 50.8 | 10 234 | 5.5 | 9 555 | 95.0 | 15.4 | 0.8 | 1 421 | 67.6 | 1 323 | | | |
| Lyons city | 3 205 | 1 747 | 50.8 | 42.5 | 1 627 | 6.0 | 1 522 | 93.8 | 23.4 | - | 307 | 56.4 | 246 | | | |
| Santa Claus city | 116 | 66 | 61.2 | 59.1 | 71 | 9.9 | 63 | 96.8 | - | - | 9 | 100.0 | 11 | | | |
| Vidalia city (part) | 7 802 | 4 432 | 60.6 | 52.5 | 4 727 | 6.1 | 4 386 | 95.2 | 9.7 | 1.1 | 566 | 72.4 | 598 | | | |
| Towns County | 7 972 | 4 245 | 48.3 | 43.9 | 3 851 | 3.8 | 3 680 | 90.2 | 16.4 | 0.2 | 345 | 60.9 | 232 | | | |
| Hiawassee CCD | 3 031 | 1 617 | 47.9 | 41.8 | 1 452 | 3.9 | 1 386 | 93.6 | 15.8 | 0.4 | 131 | 61.1 | 98 | | | |
| Hiawassee town | 708 | 447 | 35.9 | 27.5 | 254 | 3.5 | 245 | 91.0 | 14.3 | - | 12 | 75.0 | 13 | | | |
| Macedonia CCD | 2 206 | 1 161 | 48.4 | 46.6 | 1 067 | 6.4 | 992 | 90.7 | 16.2 | - | 89 | 60.7 | 69 | | | |
| Young Harris CCD | 2 735 | 1 467 | 48.7 | 44.0 | 1 332 | 1.8 | 1 302 | 86.1 | 17.2 | - | 125 | 60.8 | 65 | | | |
| Young Harris city | 584 | 381 | 49.0 | 44.6 | 286 | - | 283 | 47.3 | 4.2 | - | 10 | 40.0 | 3 | | | |
| Treutlen County | 5 309 | 2 674 | 47.9 | 45.9 | 2 545 | 9.4 | 2 222 | 95.1 | 19.4 | 0.2 | 385 | 59.5 | 344 | | | |
| Gillis Springs CCD | 1 111 | 560 | 50.0 | 50.4 | 555 | 11.5 | 484 | 93.8 | 8.9 | - | 51 | 49.0 | 42 | | | |
| Soperton CCD | 4 198 | 2 114 | 47.4 | 44.7 | 1 990 | 8.7 | 1 738 | 95.5 | 22.3 | 0.2 | 334 | 61.1 | 302 | | | |
| Soperton city | 2 082 | 1 184 | 50.8 | 45.5 | 1 058 | 11.3 | 919 | 94.7 | 23.8 | 0.4 | 206 | 68.0 | 206 | | | |
| Troup County | 44 259 | 23 650 | 63.6 | 57.4 | 28 127 | 5.2 | 26 339 | 94.9 | 16.2 | 1.7 | 3 401 | 72.1 | 3 251 | | | |
| Abbotsford CCD | 838 | 400 | 67.1 | 55.5 | 562 | 10.7 | 502 | 95.6 | 10.0 | - | 52 | 84.6 | 50 | | | |
| Hillcrest CCD | 2 109 | 1 082 | 67.4 | 58.6 | 1 421 | 5.1 | 1 330 | 94.5 | 8.5 | 1.1 | 207 | 57.0 | 148 | | | |
| LaGrange city (part) | 119 | 57 | 65.5 | 56.1 | 78 | - | 78 | 85.9 | 10.3 | - | 5 | 100.0 | 7 | | | |
| Hogansville CCD | 3 870 | 2 081 | 60.5 | 55.6 | 2 343 | 7.7 | 2 150 | 94.1 | 22.7 | - | 278 | 87.1 | 273 | | | |
| Hogansville city | 2 113 | 1 082 | 58.5 | 56.1 | 1 237 | 7.8 | 1 140 | 94.4 | 28.9 | - | 158 | 87.3 | 173 | | | |
| LaGrange CCD | 31 724 | 17 082 | 63.7 | 57.5 | 20 193 | 5.0 | 18 912 | 94.6 | 16.1 | 2.1 | 2 418 | 73.2 | 2 434 | | | |
| LaGrange city (part) | 19 474 | 10 927 | 61.3 | 54.7 | 11 906 | 5.4 | 11 103 | 92.7 | 18.5 | 3.4 | 1 542 | 71.9 | 1 653 | | | |
| Oak Grove CCD | 1 681 | 826 | 68.5 | 57.1 | 1 151 | 3.0 | 1 117 | 96.2 | 11.9 | 1.2 | 124 | 52.4 | 89 | | | |
| West Point CCD | 4 037 | 2 179 | 60.9 | 58.1 | 2 457 | 4.1 | 2 328 | 96.6 | 17.9 | 0.4 | 322 | 66.1 | 257 | | | |
| West Point city (part) | 2 034 | 1 199 | 53.5 | 50.5 | 1 089 | 6.2 | 1 002 | 94.3 | 24.4 | 0.9 | 178 | 52.2 | 101 | | | |
| Turner County | 6 997 | 3 734 | 61.1 | 55.4 | 4 272 | 8.0 | 3 842 | 94.2 | 20.6 | - | 478 | 62.6 | 547 | | | |
| Ashburn-Sycamore CCD | 6 410 | 3 449 | 60.8 | 55.8 | 3 895 | 8.0 | 3 496 | 94.0 | 21.6 | - | 401 | 65.8 | 507 | | | |
| Ashburn city | 3 159 | 1 791 | 58.1 | 56.0 | 1 834 | 10.7 | 1 586 | 95.0 | 27.4 | - | 193 | 73.6 | 280 | | | |
| Sycamore city | 382 | 218 | 65.2 | 63.8 | 249 | 14.1 | 201 | 91.0 | 8.0 | - | 22 | 68.2 | 27 | | | |
| Rebecca CCD | 587 | 285 | 64.2 | 51.6 | 377 | 8.0 | 346 | 97.1 | 10.4 | - | 77 | 45.5 | 40 | | | |
| Rebecca city | 175 | 96 | 58.9 | 49.0 | 103 | 6.8 | 95 | 94.7 | 17.9 | - | 22 | 31.8 | 6 | | | |
| Twiggs County | 8 018 | 4 255 | 57.6 | 53.7 | 4 584 | 8.3 | 4 086 | 95.4 | 17.5 | 0.2 | 519 | 66.3 | 488 | | | |
| Twiggs North CCD | 4 564 | 2 425 | 57.3 | 54.5 | 2 598 | 8.0 | 2 311 | 96.5 | 17.7 | - | 311 | 66.6 | 271 | | | |
| Jeffersonville city | 914 | 507 | 56.1 | 58.0 | 513 | 7.6 | 457 | 89.9 | 26.9 | - | 54 | 81.5 | 47 | | | |
| Twiggs South CCD | 3 454 | 1 830 | 57.9 | 52.7 | 1 986 | 8.8 | 1 775 | 94.1 | 17.1 | 0.6 | 208 | 65.9 | 217 | | | |
| Allentown town (part) | 43 | 29 | 41.9 | 27.6 | 18 | - | 14 | 100.0 | 14.3 | - | 4 | 100.0 | 11 | | | |
| Danville town (part) | 261 | 159 | 55.2 | 53.5 | 144 | 13.9 | 118 | 94.1 | 27.1 | - | 12 | 83.3 | 21 | | | |
| Union County | 14 281 | 7 331 | 52.1 | 46.1 | 7 438 | 3.2 | 7 090 | 94.7 | 17.1 | - | 666 | 64.4 | 694 | | | |
| Blairsville CCD | 8 982 | 4 610 | 52.2 | 46.1 | 4 687 | 3.2 | 4 507 | 95.2 | 17.4 | - | 394 | 62.2 | 423 | | | |
| Blairsville city | 593 | 200 | 27.7 | 39.0 | 164 | 0.6 | 156 | 91.0 | 12.2 | - | 29 | 58.6 | 24 | | | |
| Ivylog CCD | 4 645 | 2 419 | 51.5 | 45.8 | 2 390 | 3.5 | 2 228 | 93.4 | 14.6 | - | 237 | 69.6 | 239 | | | |
| Suches CCD | 654 | 302 | 55.2 | 48.7 | 361 | 1.7 | 355 | 96.3 | 28.2 | - | 35 | 54.3 | 32 | | | |
| Upson County | 21 243 | 11 367 | 58.4 | 50.9 | 12 402 | 7.0 | 11 252 | 92.8 | 15.8 | 1.0 | 1 406 | 65.1 | 1 220 | | | |
| Gordon CCD | 1 019 | 503 | 58.1 | 51.9 | 592 | 7.8 | 533 | 95.1 | 15.0 | - | 74 | 71.6 | 85 | | | |
| Salem CDP | 283 | 149 | 59.4 | 50.3 | 168 | 5.4 | 159 | 95.6 | 13.8 | - | 17 | 35.3 | 13 | | | |
| Thomaston city (part) | - | - | (X) | (X) | - | (X) | - | (X) | (X) | (X) | - | (X) | - | | | |
| The Rock-Yatesville CCD | 2 215 | 1 111 | 63.6 | 56.7 | 1 408 | 2.7 | 1 355 | 91.4 | 11.3 | 0.4 | 123 | 75.6 | 110 | | | |
| Yatesville town | 362 | 185 | 56.4 | 47.6 | 204 | 7.4 | 184 | 100.0 | 16.8 | - | 12 | 75.0 | 13 | | | |
| Thomaston CCD | 15 380 | 8 375 | 56.4 | 48.9 | 8 681 | 7.9 | 7 789 | 92.1 | 15.9 | 1.4 | 1 013 | 62.2 | 889 | | | |
| Hannahs Mill CDP | 2 378 | 1 281 | 61.6 | 55.2 | 1 464 | 6.8 | 1 327 | 94.3 | 13.9 | - | 111 | 42.3 | 115 | | | |
| Lincoln Park CDP | 893 | 424 | 49.5 | 38.9 | 442 | 13.3 | 383 | 86.2 | 27.9 | 10.2 | 41 | 51.2 | 42 | | | |
| Thomaston city (part) | 7 379 | 4 280 | 52.9 | 45.5 | 3 905 | 8.3 | 3 478 | 89.0 | 15.1 | 2.1 | 496 | 60.5 | 449 | | | |
| Thurston CCD | 2 629 | 1 378 | 65.5 | 58.2 | 1 721 | 5.9 | 1 575 | 96.8 | 19.4 | - | 196 | 70.9 | 136 | | | |
| Sunset Village CDP | 694 | 376 | 66.1 | 60.6 | 459 | 1.3 | 449 | 96.4 | 13.4 | - | 69 | 62.3 | 47 | | | |
| Walker County | 47 800 | 24 965 | 60.7 | 51.8 | 28 996 | 4.3 | 27 223 | 96.2 | 13.0 | 0.3 | 3 521 | 54.5 | 2 401 | | | |
| Chattanooga Valley CCD | 8 181 | 4 349 | 61.4 | 53.3 | 5 011 | 4.0 | 4 756 | 95.8 | 12.1 | 0.2 | 623 | 61.2 | 428 | | | |
| Chattanooga Valley CDP | 3 188 | 1 676 | 61.3 | 52.5 | 1 955 | 4.1 | 1 849 | 98.2 | 9.1 | - | 183 | 67.8 | 125 | | | |
| Fairview CDP (part) | 1 663 | 874 | 70.3 | 62.8 | 1 169 | 3.2 | 1 114 | 97.3 | 16.1 | - | 161 | 59.6 | 95 | | | |
| Rossville city (part) | 217 | 97 | 50.2 | 38.1 | 109 | 7.3 | 101 | 100.0 | 14.9 | - | 29 | 51.7 | 6 | | | |

Table 7. **Employment Status and Journey to Work: 2000—Con.**

[Data based on a sample (except Tables 65-68). For information on confidentiality protection, coverage, sampling error, and nonsampling error, see Appendix G. For location of definitions, see "How to Use This Census Report"]

| State County County Subdivision Place | Population 16 years and over | | | | | | | | | | | | Own children under 6 years, all parents in family in labor force | |
|--|------------------------------|--------|----------------------|----------------------------|---------------------------------|-------|--------|--|---------------------------|---|---|---------------------------------|---|--|
| | Labor force | | | | | | | | | | Females with own children under 6 years | | | |
| | Percent in labor force | | Civilian labor force | | Workers | | | | | | Number | Percent in labor force | | |
| | Total | Female | Number | Percent un- employed | Means of transportation to work | | | Percent using car, truck, or van | Percent in carpools | Percent using public trans- portation | | | | |
| Walker County—Con. | | | | | | | | | | | | | | |
| Chickamauga CCD | 9 711 | 5 008 | 64.1 | 55.0 | 6 221 | 4.6 | 5 807 | 97.6 | 13.5 | 0.2 | 706 | 44.5 | 401 | |
| Chickamauga city | 1 679 | 896 | 65.3 | 55.0 | 1 096 | 6.3 | 1 006 | 96.5 | 9.8 | - | 155 | 43.2 | 91 | |
| Fairview CDP (part) | 1 297 | 640 | 67.4 | 58.9 | 874 | 5.0 | 811 | 99.4 | 11.5 | - | 91 | 26.4 | 9 | |
| Fort Oglethorpe city (part) | - | - | (X) | (X) | - | (X) | - | (X) | (X) | (X) | - | (X) | - | |
| Fairlyland CCD | 2 214 | 1 160 | 62.2 | 49.7 | 1 378 | 2.4 | 1 324 | 93.4 | 9.6 | 0.2 | 151 | 35.1 | 90 | |
| Lookout Mountain city | 1 152 | 607 | 61.5 | 50.4 | 708 | 2.0 | 681 | 89.7 | 7.0 | 0.3 | 100 | 38.0 | 56 | |
| Kensington CCD | 2 402 | 1 181 | 65.2 | 57.5 | 1 565 | 6.1 | 1 448 | 97.0 | 17.7 | - | 195 | 75.9 | 136 | |
| La Fayette CCD | 12 000 | 6 313 | 58.9 | 50.1 | 7 052 | 4.6 | 6 590 | 95.6 | 12.4 | 0.3 | 867 | 57.3 | 691 | |
| La Fayette city | 5 179 | 2 880 | 49.9 | 41.1 | 2 583 | 4.8 | 2 402 | 95.0 | 15.8 | - | 422 | 52.8 | 306 | |
| Rock Spring CCD | 3 713 | 1 752 | 56.5 | 51.8 | 2 099 | 3.2 | 1 986 | 96.7 | 13.4 | 0.2 | 226 | 50.0 | 114 | |
| Rossville-Beverly Hills CCD | 8 125 | 4 461 | 58.9 | 49.0 | 4 783 | 4.0 | 4 483 | 96.7 | 12.5 | 0.4 | 619 | 55.6 | 447 | |
| Fairview CDP (part) | 2 406 | 1 367 | 61.8 | 52.5 | 1 488 | 4.2 | 1 376 | 96.9 | 13.7 | - | 159 | 50.9 | 134 | |
| Fort Oglethorpe city (part) | 222 | 128 | 37.8 | 24.2 | 84 | 8.3 | 77 | 92.2 | 33.8 | - | 10 | 100.0 | 19 | |
| Lakeview CDP (part) | 759 | 355 | 59.3 | 60.6 | 450 | 3.3 | 435 | 93.6 | 6.2 | - | 72 | 41.7 | 13 | |
| Rossville city (part) | 2 485 | 1 426 | 54.0 | 38.8 | 1 342 | 3.1 | 1 280 | 95.9 | 11.2 | 1.3 | 226 | 54.4 | 148 | |
| Villanow CCD | 1 454 | 741 | 61.4 | 47.6 | 887 | 4.6 | 829 | 91.3 | 19.7 | 1.7 | 134 | 51.5 | 94 | |
| Walton County | 45 185 | 23 308 | 67.3 | 58.7 | 30 395 | 3.4 | 29 031 | 94.0 | 14.9 | 0.2 | 3 801 | 63.2 | 3 540 | |
| Campton CCD | 3 922 | 1 986 | 71.9 | 61.4 | 2 818 | 2.3 | 2 723 | 93.4 | 9.2 | - | 339 | 69.6 | 321 | |
| Good Hope CCD | 2 455 | 1 222 | 62.5 | 52.2 | 1 534 | 1.7 | 1 496 | 96.0 | 14.0 | 0.1 | 181 | 46.4 | 124 | |
| Good Hope town | 174 | 88 | 59.8 | 59.1 | 104 | 3.8 | 100 | 96.0 | 5.0 | 2.0 | 20 | 50.0 | 9 | |
| Jersey CCD | 8 106 | 4 047 | 72.2 | 63.9 | 5 851 | 1.8 | 5 651 | 93.9 | 13.8 | - | 781 | 64.8 | 699 | |
| Jersey town | 132 | 71 | 56.8 | 53.5 | 75 | 2.7 | 67 | 92.5 | 14.9 | - | 6 | 100.0 | 5 | |
| Walnut Grove town | 878 | 428 | 76.4 | 71.5 | 671 | 2.2 | 638 | 92.9 | 7.2 | - | 90 | 65.6 | 83 | |
| Loganville CCD | 13 989 | 7 095 | 71.2 | 63.9 | 9 957 | 2.4 | 9 658 | 93.7 | 13.4 | 0.3 | 1 283 | 64.1 | 1 175 | |
| Between town | 114 | 55 | 75.4 | 67.3 | 86 | - | 86 | 81.4 | 10.5 | 3.5 | 10 | 100.0 | 19 | |
| Loganville city (part) | 3 088 | 1 640 | 68.0 | 59.1 | 2 099 | 2.0 | 2 034 | 94.8 | 13.6 | 0.2 | 264 | 53.0 | 191 | |
| Monroe CCD | 12 475 | 6 728 | 60.7 | 52.4 | 7 563 | 6.3 | 6 993 | 94.9 | 20.1 | 0.1 | 929 | 64.4 | 925 | |
| Monroe city | 8 584 | 4 689 | 57.9 | 50.9 | 4 968 | 8.0 | 4 496 | 95.3 | 21.8 | - | 607 | 64.9 | 615 | |
| Social Circle CCD | 4 238 | 2 230 | 63.0 | 52.9 | 2 672 | 5.1 | 2 510 | 92.5 | 16.0 | 0.3 | 288 | 54.2 | 296 | |
| Social Circle city (part) | 2 513 | 1 360 | 58.8 | 50.5 | 1 478 | 7.6 | 1 350 | 89.1 | 17.9 | 0.6 | 168 | 54.8 | 191 | |
| Ware County | 27 645 | 14 120 | 53.4 | 49.9 | 14 736 | 6.4 | 13 562 | 93.8 | 14.7 | 1.5 | 1 798 | 68.9 | 1 655 | |
| Dixie Union CCD | 1 243 | 620 | 58.7 | 43.5 | 730 | 1.8 | 699 | 97.9 | 14.9 | - | 70 | 38.6 | 55 | |
| Manor CCD | 695 | 338 | 56.0 | 51.5 | 370 | 5.1 | 340 | 90.0 | 15.6 | - | 44 | 84.1 | 31 | |
| Waresboro CCD | 5 372 | 2 228 | 43.1 | 50.0 | 2 317 | 5.1 | 2 169 | 95.6 | 11.0 | 0.6 | 320 | 72.2 | 305 | |
| Waycross city (part) | 376 | 305 | 1.9 | - | 7 | - | 7 | - | - | - | - | (X) | - | |
| Waycross CCD | 20 335 | 10 934 | 55.8 | 50.2 | 11 319 | 7.0 | 10 354 | 93.2 | 15.4 | 1.8 | 1 364 | 69.2 | 1 264 | |
| Deenwood CDP | 1 423 | 782 | 62.3 | 55.5 | 887 | 4.8 | 838 | 99.0 | 14.7 | - | 101 | 86.1 | 102 | |
| Sunnyside CDP | 1 034 | 588 | 58.8 | 53.7 | 608 | 5.4 | 568 | 96.7 | 9.3 | - | 46 | 58.7 | 28 | |
| Waycross city (part) | 11 534 | 6 327 | 52.3 | 49.0 | 6 016 | 8.9 | 5 412 | 91.7 | 19.1 | 3.3 | 794 | 73.9 | 845 | |
| Warren County | 4 879 | 2 693 | 52.9 | 47.5 | 2 581 | 9.4 | 2 298 | 93.2 | 23.5 | 0.2 | 368 | 75.3 | 289 | |
| Camak CCD | 933 | 511 | 58.5 | 61.4 | 546 | 7.7 | 499 | 93.0 | 25.3 | - | 98 | 100.0 | 99 | |
| Camak town | 148 | 87 | 56.8 | 50.6 | 84 | 9.5 | 74 | 100.0 | 17.6 | - | 11 | 100.0 | 13 | |
| Norris CCD | 882 | 451 | 53.7 | 43.7 | 474 | 7.8 | 425 | 90.6 | 15.5 | - | 71 | 59.2 | 41 | |
| Norwood CCD | 709 | 360 | 52.9 | 50.8 | 375 | 12.5 | 326 | 91.4 | 23.3 | 0.6 | 35 | 82.9 | 32 | |
| Norwood city | 259 | 140 | 51.0 | 52.1 | 132 | 18.2 | 106 | 88.7 | 20.8 | 1.9 | 16 | 100.0 | 20 | |
| Panhandle CCD | 178 | 102 | 60.1 | 45.1 | 107 | 9.3 | 97 | 95.9 | 30.9 | - | 10 | - | 5 | |
| Warrenton CCD | 2 177 | 1 269 | 49.6 | 42.5 | 1 079 | 9.8 | 951 | 94.8 | 25.4 | 0.2 | 154 | 70.1 | 112 | |
| Warrenton city | 1 530 | 922 | 50.1 | 44.1 | 767 | 11.7 | 660 | 94.5 | 27.1 | 0.3 | 109 | 63.3 | 77 | |
| Washington County | 16 073 | 9 117 | 53.7 | 46.3 | 8 626 | 9.5 | 7 643 | 95.4 | 16.0 | 1.0 | 1 031 | 65.9 | 886 | |
| Davisboro CCD | 2 810 | 1 898 | 34.9 | 26.0 | 981 | 10.5 | 860 | 91.4 | 17.7 | 1.3 | 122 | 78.7 | 126 | |
| Davisboro city | 1 460 | 1 147 | 12.7 | 9.2 | 185 | 24.3 | 138 | 87.0 | 18.8 | 0.7 | 28 | 67.9 | 19 | |
| Riddleville town | 130 | 54 | 61.5 | 50.0 | 80 | 2.5 | 78 | 97.4 | 28.2 | - | 10 | 80.0 | 15 | |
| Deepstep CCD | 766 | 374 | 58.1 | 55.6 | 445 | 1.1 | 439 | 95.2 | 10.0 | - | 30 | 60.0 | 29 | |
| Deepstep town | 110 | 53 | 54.5 | 47.2 | 60 | 8.3 | 55 | 96.4 | 5.5 | - | 2 | 100.0 | 5 | |
| Harrison CCD | 1 201 | 601 | 50.0 | 38.1 | 601 | 4.5 | 568 | 99.5 | 17.3 | - | 104 | 43.3 | 62 | |
| Harrison town | 385 | 207 | 44.9 | 30.0 | 173 | 12.1 | 147 | 98.0 | 16.3 | - | 21 | 28.6 | 7 | |
| Sandersville CCD | 7 436 | 4 102 | 59.0 | 53.5 | 4 389 | 9.9 | 3 854 | 95.1 | 13.7 | 1.5 | 495 | 69.3 | 450 | |
| Sandersville city (part) | 4 648 | 2 639 | 58.0 | 52.7 | 2 695 | 11.2 | 2 313 | 95.6 | 14.8 | 1.0 | 339 | 68.7 | 330 | |
| Tennille city (part) | - | - | (X) | (X) | - | (X) | - | (X) | (X) | (X) | - | (X) | - | |
| Tennille CCD | 3 084 | 1 711 | 56.8 | 50.8 | 1 752 | 13.6 | 1 486 | 95.8 | 18.4 | 0.3 | 230 | 60.0 | 164 | |
| Oconee city | 247 | 137 | 61.9 | 55.5 | 153 | 34.0 | 95 | 100.0 | 14.7 | - | 10 | 100.0 | 12 | |
| Sandersville city (part) | - | - | (X) | (X) | - | (X) | - | (X) | (X) | (X) | - | (X) | - | |
| Tennille city (part) | 1 192 | 692 | 50.7 | 46.4 | 604 | 11.1 | 530 | 93.2 | 21.3 | - | 64 | 70.3 | 64 | |
| Warthen CCD | 776 | 431 | 59.0 | 52.0 | 458 | 3.1 | 436 | 100.0 | 28.4 | - | 50 | 78.0 | 55 | |
| Wayne County | 20 590 | 9 832 | 52.5 | 49.8 | 10 727 | 5.0 | 10 125 | 94.6 | 14.1 | 0.5 | 1 441 | 64.3 | 1 122 | |
| Jesup CCD | 15 496 | 7 368 | 51.6 | 50.4 | 7 943 | 5.2 | 7 472 | 93.8 | 14.2 | 0.5 | 1 034 | 66.7 | 843 | |
| Jesup city | 7 434 | 3 305 | 43.6 | 49.3 | 3 225 | 5.9 | 3 007 | 91.8 | 17.3 | 1.0 | 404 | 62.1 | 338 | |
| Odum CCD | 2 893 | 1 355 | 56.9 | 50.8 | 1 629 | 4.2 | 1 568 | 96.8 | 15.4 | 0.1 | 272 | 66.5 | 187 | |
| Odum town | 322 | 171 | 61.2 | 55.0 | 197 | 2.0 | 190 | 96.3 | 20.5 | 0.5 | 22 | 59.1 | 10 | |
| Screven CCD | 2 201 | 1 109 | 52.7 | 44.5 | 1 155 | 4.8 | 1 085 | 97.0 | 11.1 | 0.5 | 135 | 40.7 | 92 | |
| Screven city | 547 | 290 | 53.7 | 47.2 | 294 | 6.8 | 269 | 95.5 | 18.6 | 0.7 | 20 | 60.0 | 18 | |
| Webster County | 1 847 | 944 | 57.7 | 48.8 | 1 065 | 7.5 | 970 | 94.9 | 19.1 | - | 116 | 68.1 | 104 | |
| Preston CCD | 975 | 512 | 57.5 | 48.6 | 561 | 8.6 | 509 | 96.7 | 18.5 | - | 57 | 64.9 | 49 | |
| Preston town (part) | 378 | 208 | 63.8 | 55.8 | 241 | 8.3 | 217 | 96.3 | 16.6 | - | 19 | 89.5 | 22 | |
| Weston CCD | 872 | 432 | 57.8 | 49.1 | 504 | 6.3 | 461 | 93.1 | 19.7 | - | 59 | 71.2 | 55 | |
| Preston town (part) | 6 | 2 | 33.3 | - | 2 | 100.0 | - | (X) | (X) | (X) | 2 | - | - | |
| Weston town | 48 | 20 | 79.2 | 70.0 | 38 | - | 38 | 100.0 | - | - | 7 | 100.0 | 4 | |
| Wheeler County | 4 967 | 2 077 | 44.1 | 48.1 | 2 190 | 5.0 | 2 049 | 93.0 | 23.1 | - | 323 | 71.2 | 284 | |
| Alamo CCD | 2 999 | 1 060 | 37.9 | 52.4 | 1 136 | 5.6 | 1 049 | 94.4 | 22.0 | - | 172 | 77.3 | 158 | |
| Alamo city | 1 622 | 380 | 20.5 | 49.5 | 332 | 9.0 | 298 | 92.3 | 15.8 | - | 57 | 57.9 | 47 | |

Table 7. **Employment Status and Journey to Work: 2000—Con.**

[Data based on a sample (except Tables 65-68). For information on confidentiality protection, coverage, sampling error, and nonsampling error, see Appendix G. For location of definitions, see "How to Use This Census Report"]

| State County County Subdivision Place | Population 16 years and over | | | | | | | | | | | | Own children under 6 years, all parents in family in labor force | | |
|--|------------------------------|--------|----------------------|----------------------------|--|---------------------------|---|--|---------------------------------|---|---|---------------------------------|---|-------|-------|
| | Labor force | | | | | | | | | | Females with own children under 6 years | | | | |
| | Percent in labor force | | Civilian labor force | | Workers | | | | | | Number | Percent in labor force | | | |
| | Total | Female | Number | Percent un- employed | Means of transportation to work | | | Percent using car, truck, or van | Percent in carpools | Percent using public trans- portation | | | | | |
| Total | Female | Number | Female | Number | Percent using car, truck, or van | Percent in carpools | Percent using public trans- portation | Number | Percent in labor force | Number | Percent in labor force | | | | |
| Wheeler County—Con. | | | | | | | | | | | | | | | |
| Alamo CCD—Con. | | | | | | | | | | | | | | | |
| Helena city (part) | - | - | (X) | (X) | - | (X) | - | (X) | (X) | (X) | - | (X) | - | - | - |
| Scotland city (part) | 26 | 12 | 38.5 | 16.7 | 10 | - | 10 | 100.0 | 30.0 | - | 1 | 100.0 | - | - | - |
| Glenwood CCD | 1 968 | 1 017 | 53.6 | 43.6 | 1 054 | 4.3 | 1 000 | 91.6 | 24.2 | - | 151 | 64.2 | 126 | 126 | 126 |
| Glenwood city | 716 | 365 | 47.9 | 38.1 | 343 | 6.1 | 315 | 88.9 | 24.1 | - | 52 | 53.8 | 34 | 34 | 34 |
| White County | 15 824 | 8 120 | 62.9 | 54.5 | 9 948 | 2.8 | 9 463 | 93.3 | 13.5 | 0.2 | 1 112 | 57.1 | 798 | 798 | 798 |
| Cleveland CCD | 9 458 | 4 890 | 63.6 | 55.8 | 6 018 | 3.0 | 5 688 | 93.1 | 13.4 | 0.2 | 625 | 53.1 | 450 | 450 | 450 |
| Cleveland city | 1 573 | 859 | 60.6 | 51.3 | 953 | 4.6 | 884 | 83.4 | 10.5 | - | 74 | 58.1 | 73 | 73 | 73 |
| Helen CCD | 1 915 | 982 | 53.1 | 45.4 | 1 017 | 2.9 | 962 | 90.6 | 12.8 | - | 127 | 70.1 | 100 | 100 | 100 |
| Helen city | 362 | 207 | 60.5 | 52.2 | 219 | 3.2 | 209 | 84.7 | 12.0 | - | 40 | 47.5 | 26 | 26 | 26 |
| Mossy Creek CCD | 4 451 | 2 248 | 65.6 | 55.7 | 2 913 | 2.5 | 2 813 | 94.6 | 14.0 | 0.2 | 360 | 59.4 | 248 | 248 | 248 |
| Whitfield County | 63 043 | 31 735 | 65.2 | 56.5 | 41 069 | 3.6 | 38 909 | 95.2 | 18.2 | 0.6 | 5 202 | 55.8 | 4 046 | 4 046 | 4 046 |
| Dalton CCD | 45 215 | 22 556 | 63.5 | 54.5 | 28 709 | 4.1 | 27 034 | 94.8 | 20.1 | 0.7 | 3 843 | 53.4 | 2 947 | 2 947 | 2 947 |
| Dalton city (part) | 20 243 | 10 193 | 59.8 | 50.1 | 12 113 | 4.6 | 11 276 | 92.8 | 24.6 | 1.1 | 1 740 | 51.1 | 1 354 | 1 354 | 1 354 |
| Varnell city (part) | 83 | 47 | 100.0 | 100.0 | 83 | - | 83 | 91.6 | - | - | - | (X) | - | - | - |
| North Whitfield CCD | 7 067 | 3 657 | 71.7 | 62.9 | 5 064 | 3.0 | 4 844 | 96.9 | 12.8 | 0.2 | 560 | 59.3 | 484 | 484 | 484 |
| Cohutta town | 467 | 230 | 65.3 | 50.9 | 305 | 5.9 | 285 | 96.5 | 11.9 | - | 29 | 44.8 | 22 | 22 | 22 |
| Varnell city (part) | 924 | 473 | 72.4 | 63.8 | 669 | 3.6 | 639 | 96.9 | 9.4 | 0.2 | 58 | 56.9 | 51 | 51 | 51 |
| Westside CCD | 10 761 | 5 522 | 67.9 | 60.5 | 7 296 | 2.2 | 7 031 | 95.4 | 14.4 | 0.3 | 799 | 64.6 | 615 | 615 | 615 |
| Dalton city (part) | 1 140 | 534 | 70.4 | 60.9 | 802 | - | 791 | 97.2 | 18.1 | 1.5 | 68 | 55.9 | 62 | 62 | 62 |
| Tunnel Hill city | 948 | 500 | 70.3 | 64.2 | 666 | 4.8 | 621 | 97.7 | 15.5 | - | 66 | 66.7 | 39 | 39 | 39 |
| Wilcox County | 6 837 | 2 970 | 45.6 | 46.4 | 3 116 | 4.9 | 2 911 | 93.3 | 15.4 | 0.4 | 370 | 55.4 | 278 | 278 | 278 |
| Abbeville CCD | 2 905 | 867 | 33.3 | 48.8 | 966 | 4.6 | 895 | 94.1 | 18.9 | - | 116 | 60.3 | 101 | 101 | 101 |
| Abbeville city | 2 033 | 470 | 19.1 | 44.9 | 388 | 10.1 | 334 | 94.6 | 23.7 | - | 48 | 68.8 | 43 | 43 | 43 |
| Pineview CCD | 1 124 | 613 | 51.0 | 41.4 | 573 | 4.4 | 536 | 91.8 | 12.7 | - | 55 | 40.0 | 28 | 28 | 28 |
| Pineview town | 384 | 231 | 40.4 | 38.5 | 155 | 9.0 | 136 | 83.1 | - | - | 18 | 55.6 | 19 | 19 | 19 |
| Pitts CCD | 1 108 | 585 | 54.8 | 41.7 | 607 | 5.9 | 564 | 90.4 | 12.9 | 1.6 | 75 | 38.7 | 33 | 33 | 33 |
| Pitts city | 227 | 125 | 43.6 | 32.0 | 99 | 6.1 | 91 | 96.7 | 13.2 | - | 18 | 50.0 | 15 | 15 | 15 |
| Rochelle CCD | 1 700 | 905 | 57.1 | 50.5 | 970 | 4.8 | 916 | 95.3 | 15.0 | 0.3 | 124 | 67.7 | 116 | 116 | 116 |
| Rochelle city | 1 026 | 571 | 50.3 | 43.1 | 515 | 8.5 | 464 | 91.2 | 19.4 | 0.6 | 80 | 60.0 | 75 | 75 | 75 |
| Wilkes County | 8 440 | 4 475 | 56.3 | 51.3 | 4 754 | 4.4 | 4 457 | 92.7 | 18.7 | 0.4 | 486 | 70.8 | 468 | 468 | 468 |
| Rayle CCD | 1 399 | 669 | 54.8 | 50.7 | 766 | 8.1 | 702 | 91.5 | 17.7 | 0.4 | 115 | 63.5 | 88 | 88 | 88 |
| Rayle town | 94 | 41 | 56.4 | 65.9 | 53 | 11.3 | 47 | 93.6 | - | - | 6 | 33.3 | 3 | 3 | 3 |
| Tignall CCD | 1 457 | 761 | 53.9 | 47.6 | 785 | 4.2 | 732 | 94.1 | 27.2 | 1.0 | 103 | 74.8 | 88 | 88 | 88 |
| Tignall town | 530 | 295 | 53.4 | 45.8 | 283 | 5.3 | 256 | 91.4 | 19.9 | 0.8 | 38 | 73.7 | 35 | 35 | 35 |
| Washington-Metasville CCD | 5 584 | 3 045 | 57.4 | 52.4 | 3 203 | 3.5 | 3 023 | 92.6 | 16.9 | 0.3 | 268 | 72.4 | 292 | 292 | 292 |
| Washington city | 3 515 | 2 008 | 52.4 | 48.2 | 1 842 | 4.9 | 1 713 | 91.6 | 17.3 | - | 188 | 75.5 | 213 | 213 | 213 |
| Wilkinson County | 7 776 | 4 153 | 57.1 | 52.4 | 4 421 | 6.7 | 4 060 | 94.7 | 17.0 | 0.4 | 607 | 67.9 | 519 | 519 | 519 |
| Allentown CCD | 808 | 443 | 51.9 | 43.3 | 419 | 2.1 | 400 | 93.5 | 14.5 | - | 47 | 74.5 | 41 | 41 | 41 |
| Allentown town (part) | 148 | 92 | 52.0 | 39.1 | 77 | 2.6 | 74 | 89.2 | 9.5 | - | 10 | 60.0 | 6 | 6 | 6 |
| Danville town (part) | 17 | 7 | 47.1 | 57.1 | 8 | - | 8 | 100.0 | - | - | - | (X) | - | - | - |
| Gordon CCD | 3 376 | 1 809 | 61.0 | 56.7 | 2 058 | 6.7 | 1 884 | 95.4 | 15.6 | 0.6 | 271 | 71.2 | 276 | 276 | 276 |
| Gordon city | 1 567 | 878 | 57.7 | 54.7 | 904 | 4.4 | 853 | 95.4 | 16.1 | - | 153 | 69.3 | 154 | 154 | 154 |
| Ivey town | 848 | 442 | 65.6 | 59.3 | 556 | 6.8 | 499 | 96.4 | 14.0 | 1.0 | 67 | 68.7 | 68 | 68 | 68 |
| Irwin CCD | 2 704 | 1 433 | 55.1 | 52.8 | 1 481 | 8.2 | 1 346 | 94.1 | 19.8 | 0.3 | 248 | 69.4 | 190 | 190 | 190 |
| Irwin town | 457 | 248 | 52.5 | 53.6 | 238 | 13.4 | 205 | 95.1 | 21.0 | - | 31 | 67.7 | 27 | 27 | 27 |
| McIntyre town | 579 | 300 | 50.4 | 49.3 | 292 | 10.3 | 260 | 90.4 | 28.8 | 0.8 | 43 | 72.1 | 52 | 52 | 52 |
| Toombsboro CCD | 888 | 468 | 53.5 | 42.9 | 463 | 6.7 | 430 | 94.2 | 17.2 | 0.2 | 41 | 29.3 | 12 | 12 | 12 |
| Toombsboro town | 514 | 276 | 47.1 | 38.0 | 242 | 12.4 | 205 | 92.2 | 19.5 | 0.5 | 29 | 37.9 | 11 | 11 | 11 |
| Worth County | 16 444 | 8 766 | 61.4 | 54.2 | 10 070 | 7.2 | 9 213 | 96.1 | 15.9 | 0.4 | 1 194 | 65.5 | 1 188 | 1 188 | 1 188 |
| Bridgeboro CCD | 2 208 | 1 141 | 60.8 | 48.3 | 1 331 | 9.8 | 1 189 | 99.0 | 13.7 | 0.6 | 170 | 52.9 | 105 | 105 | 105 |
| Poulan CCD | 3 483 | 1 774 | 61.4 | 52.2 | 2 138 | 5.3 | 1 990 | 96.4 | 19.5 | 0.6 | 265 | 69.4 | 242 | 242 | 242 |
| Poulan city | 765 | 382 | 58.2 | 51.8 | 445 | 5.2 | 408 | 98.8 | 21.6 | - | 41 | 70.7 | 34 | 34 | 34 |
| Sumner town | 243 | 127 | 51.9 | 47.2 | 126 | - | 122 | 97.5 | 11.5 | - | 13 | 76.9 | 14 | 14 | 14 |
| Sylvester city (part) | 101 | 77 | 58.4 | 55.8 | 59 | 45.8 | 29 | 100.0 | 48.3 | - | 26 | 96.2 | 45 | 45 | 45 |
| Sylvester CCD | 8 523 | 4 692 | 62.4 | 56.2 | 5 302 | 7.4 | 4 845 | 95.1 | 15.0 | 0.4 | 644 | 66.6 | 717 | 717 | 717 |
| Sylvester city (part) | 4 149 | 2 455 | 60.7 | 54.6 | 2 517 | 11.1 | 2 224 | 93.6 | 17.0 | 0.9 | 328 | 71.3 | 456 | 456 | 456 |
| Warwick CCD | 2 230 | 1 159 | 58.3 | 54.9 | 1 299 | 6.9 | 1 189 | 97.2 | 15.6 | - | 115 | 68.7 | 124 | 124 | 124 |
| Warwick city | 340 | 204 | 62.6 | 55.9 | 213 | 6.6 | 196 | 87.8 | 15.3 | - | 8 | 100.0 | 11 | 11 | 11 |

Table 8. Employment Status and Journey to Work: 2000

[Data based on a sample (except Tables 65-68). For information on confidentiality protection, coverage, sampling error, and nonsampling error, see Appendix G. For location of definitions, see "How to Use This Census Report"]

| State County Place | Population 16 years and over | | | | | | | | | | | | Own children under 6 years, all parents in family in labor force |
|----------------------------|------------------------------|------------------|----------------------|----------------------------|--|---------------------------|---|--|---------------------------------|---|---|---------------------------------|---|
| | Labor force | | | | | | | | | | Females with own children under 6 years | | |
| | Percent in labor force | | Civilian labor force | | Workers | | | | | | Number | Percent in labor force | |
| | Total | Female | Number | Percent un- employed | Means of transportation to work | | | Percent using car, truck, or van | Percent in carpools | Percent using public trans- portation | | | |
| Total | Female | Number | Female | Number | Percent using car, truck, or van | Percent in carpools | Percent using public trans- portation | Number | Percent in labor force | Number | Percent in labor force | | |
| The State | 6 250 687 | 3 218 245 | 66.1 | 59.4 | 4 062 808 | 5.5 | 3 832 803 | 92.0 | 14.5 | 2.3 | 483 387 | 62.5 | 395 825 |
| COUNTY | | | | | | | | | | | | | |
| Appling County | 13 261 | 6 837 | 61.3 | 53.3 | 8 119 | 4.8 | 7 583 | 95.4 | 19.1 | 0.3 | 961 | 65.7 | 889 |
| Atkinson County | 5 521 | 2 788 | 61.0 | 51.1 | 3 369 | 5.2 | 3 146 | 91.4 | 21.0 | 0.8 | 502 | 59.2 | 437 |
| Bacon County | 7 795 | 4 037 | 57.6 | 49.3 | 4 492 | 4.5 | 4 195 | 94.3 | 15.3 | 0.3 | 559 | 56.7 | 476 |
| Baker County | 3 081 | 1 645 | 56.5 | 50.4 | 1 737 | 8.3 | 1 543 | 95.4 | 17.1 | 0.5 | 197 | 51.3 | 181 |
| Baldwin County | 36 503 | 16 564 | 51.1 | 55.6 | 18 634 | 6.2 | 17 115 | 95.5 | 14.3 | 0.5 | 1 963 | 70.1 | 1 827 |
| Banks County | 11 136 | 5 533 | 65.7 | 59.4 | 7 321 | 3.0 | 6 928 | 93.7 | 15.0 | 0.4 | 896 | 63.3 | 750 |
| Barrow County | 34 376 | 17 669 | 69.5 | 60.0 | 23 870 | 4.2 | 22 616 | 96.2 | 18.4 | 0.4 | 3 118 | 61.1 | 2 475 |
| Bartow County | 56 847 | 29 040 | 67.2 | 58.9 | 38 177 | 4.0 | 35 953 | 95.3 | 14.9 | 0.5 | 4 748 | 58.4 | 3 728 |
| Ben Hill County | 13 216 | 7 031 | 59.7 | 51.2 | 7 884 | 6.3 | 7 203 | 95.2 | 16.3 | 0.7 | 1 051 | 64.5 | 930 |
| Berrien County | 12 287 | 6 372 | 63.4 | 54.5 | 7 679 | 4.5 | 7 286 | 94.0 | 14.2 | 0.6 | 1 143 | 63.7 | 911 |
| Bibb County | 117 052 | 64 901 | 59.7 | 54.7 | 69 676 | 7.5 | 63 229 | 94.2 | 14.2 | 1.6 | 9 171 | 69.1 | 8 439 |
| Bleckley County | 8 948 | 4 724 | 57.0 | 50.4 | 5 069 | 6.0 | 4 699 | 93.6 | 12.9 | 0.2 | 579 | 64.9 | 489 |
| Brantley County | 10 940 | 5 491 | 59.6 | 51.0 | 6 474 | 4.9 | 6 080 | 94.9 | 18.7 | 0.5 | 805 | 60.9 | 642 |
| Brooks County | 12 531 | 6 751 | 57.9 | 51.5 | 7 195 | 5.3 | 6 767 | 95.0 | 19.4 | 0.4 | 836 | 72.7 | 846 |
| Bryan County | 16 912 | 8 752 | 68.0 | 61.2 | 10 968 | 3.1 | 10 996 | 95.2 | 12.5 | 0.3 | 1 539 | 65.7 | 1 312 |
| Bulloch County | 44 892 | 23 364 | 61.7 | 55.4 | 27 597 | 10.2 | 24 248 | 92.7 | 14.4 | 0.4 | 2 820 | 55.4 | 2 015 |
| Burke County | 16 117 | 8 753 | 56.5 | 52.3 | 9 062 | 9.3 | 8 104 | 94.6 | 15.5 | 0.7 | 1 273 | 62.7 | 1 091 |
| Butts County | 15 349 | 7 079 | 55.1 | 56.0 | 8 439 | 3.9 | 7 924 | 96.5 | 16.0 | 0.1 | 937 | 61.3 | 831 |
| Calhoun County | 5 091 | 2 141 | 43.9 | 51.2 | 2 234 | 5.6 | 2 070 | 94.3 | 22.0 | 0.7 | 254 | 64.6 | 224 |
| Camden County | 31 244 | 15 030 | 72.7 | 61.6 | 17 507 | 5.8 | 21 066 | 91.1 | 14.3 | 0.4 | 2 995 | 54.1 | 2 104 |
| Candler County | 7 250 | 3 751 | 54.1 | 46.2 | 3 910 | 7.2 | 3 595 | 93.3 | 24.3 | 0.3 | 524 | 63.2 | 488 |
| Carroll County | 67 034 | 35 081 | 63.6 | 56.4 | 42 589 | 4.8 | 39 730 | 94.5 | 15.5 | 0.3 | 5 236 | 65.9 | 4 584 |
| Catoosa County | 41 047 | 21 371 | 68.4 | 60.8 | 28 068 | 3.3 | 26 710 | 97.0 | 11.4 | 0.2 | 3 029 | 64.8 | 2 544 |
| Charlton County | 7 834 | 3 654 | 48.1 | 43.9 | 3 743 | 5.2 | 3 484 | 95.1 | 17.4 | 0.1 | 508 | 49.2 | 373 |
| Chatham County | 180 093 | 94 737 | 62.8 | 57.8 | 108 791 | 6.1 | 104 853 | 89.8 | 13.4 | 3.2 | 12 407 | 69.2 | 11 104 |
| Chattahoochee County | 10 887 | 3 452 | 83.0 | 60.3 | 2 464 | 7.5 | 8 538 | 66.2 | 14.6 | 0.6 | 965 | 44.0 | 628 |
| Chattooga County | 20 307 | 9 817 | 56.0 | 52.6 | 11 357 | 5.6 | 10 497 | 94.0 | 16.5 | 0.2 | 1 321 | 75.2 | 1 258 |
| Cherokee County | 105 713 | 52 849 | 73.3 | 64.0 | 77 415 | 2.7 | 74 075 | 93.0 | 11.8 | 0.4 | 9 947 | 59.3 | 7 684 |
| Clarke County | 85 219 | 44 063 | 64.8 | 61.1 | 54 760 | 10.2 | 48 241 | 89.5 | 14.4 | 2.4 | 4 580 | 69.1 | 3 757 |
| Clay County | 2 618 | 1 469 | 49.8 | 46.4 | 1 305 | 6.8 | 1 204 | 92.2 | 22.5 | - | 168 | 76.8 | 172 |
| Clayton County | 172 507 | 90 400 | 66.7 | 71.0 | 121 146 | 5.5 | 112 580 | 94.6 | 18.2 | 1.5 | 16 242 | 69.6 | 14 523 |
| Clinch County | 5 212 | 2 699 | 52.3 | 46.1 | 2 718 | 4.2 | 2 545 | 93.6 | 18.6 | 0.5 | 433 | 63.7 | 314 |
| Cobb County | 466 947 | 238 303 | 73.6 | 66.1 | 342 248 | 3.8 | 325 412 | 92.8 | 12.0 | 1.3 | 36 771 | 59.5 | 28 379 |
| Coffee County | 27 942 | 14 185 | 59.9 | 53.7 | 16 724 | 6.4 | 15 350 | 95.1 | 16.1 | 0.6 | 2 251 | 64.2 | 1 958 |
| Colquitt County | 31 889 | 16 302 | 60.8 | 51.2 | 18 883 | 6.3 | 17 806 | 94.2 | 22.4 | 0.8 | 2 501 | 58.7 | 2 025 |
| Columbia County | 65 831 | 34 287 | 69.6 | 60.4 | 44 727 | 3.7 | 43 507 | 96.5 | 10.3 | 0.1 | 5 858 | 59.9 | 4 146 |
| Cook County | 11 774 | 6 221 | 60.5 | 53.2 | 7 107 | 5.3 | 6 616 | 93.3 | 13.2 | 0.5 | 966 | 61.4 | 788 |
| Coweta County | 66 056 | 33 724 | 69.7 | 61.7 | 45 890 | 3.9 | 43 506 | 95.2 | 14.0 | 0.4 | 5 524 | 63.2 | 5 094 |
| Crawford County | 9 341 | 4 674 | 60.7 | 53.8 | 5 667 | 4.6 | 5 309 | 96.7 | 13.2 | 0.4 | 575 | 61.2 | 534 |
| Crisp County | 16 272 | 8 820 | 58.7 | 52.3 | 9 540 | 7.0 | 8 638 | 94.3 | 16.3 | 1.1 | 1 388 | 64.3 | 1 206 |
| Dade County | 11 960 | 6 257 | 62.5 | 53.3 | 7 463 | 5.4 | 6 983 | 91.1 | 14.5 | 0.8 | 750 | 60.5 | 519 |
| Dawson County | 12 330 | 6 138 | 68.6 | 60.7 | 8 454 | 3.4 | 8 082 | 93.9 | 15.0 | - | 1 029 | 67.2 | 814 |
| Decatur County | 21 071 | 11 254 | 57.6 | 51.7 | 12 133 | 6.5 | 11 087 | 93.4 | 17.5 | 0.7 | 1 573 | 61.9 | 1 423 |
| DeKalb County | 519 626 | 271 566 | 70.8 | 66.2 | 367 720 | 5.5 | 341 110 | 85.9 | 15.4 | 8.2 | 37 372 | 68.7 | 33 542 |
| Dodge County | 14 776 | 7 258 | 54.7 | 53.6 | 8 082 | 5.4 | 7 457 | 95.2 | 16.6 | 0.2 | 1 056 | 81.4 | 1 039 |
| Dooly County | 8 924 | 4 258 | 51.2 | 51.8 | 4 552 | 6.4 | 4 160 | 96.2 | 17.0 | 0.2 | 536 | 61.9 | 455 |
| Dougherty County | 72 632 | 39 524 | 59.4 | 54.5 | 41 614 | 10.1 | 38 026 | 94.1 | 15.9 | 1.1 | 5 271 | 67.6 | 5 009 |
| Douglas County | 69 334 | 35 686 | 70.6 | 63.7 | 48 822 | 3.8 | 46 176 | 95.9 | 14.3 | 0.5 | 5 643 | 65.6 | 4 713 |
| Early County | 9 190 | 5 129 | 57.4 | 52.4 | 5 272 | 8.1 | 4 818 | 92.5 | 20.4 | 0.6 | 691 | 76.6 | 698 |
| Echols County | 2 745 | 1 324 | 63.9 | 56.2 | 1 748 | 3.7 | 1 661 | 91.8 | 21.6 | 1.3 | 259 | 61.0 | 142 |
| Effingham County | 27 608 | 14 071 | 66.0 | 57.7 | 18 148 | 4.2 | 17 211 | 97.5 | 14.1 | 0.2 | 2 472 | 56.1 | 1 827 |
| Elbert County | 15 861 | 8 418 | 58.6 | 51.9 | 9 274 | 5.8 | 8 576 | 92.5 | 15.0 | 0.2 | 1 103 | 62.9 | 744 |
| Emanuel County | 16 619 | 8 701 | 56.0 | 48.8 | 9 306 | 4.4 | 8 739 | 91.4 | 19.2 | 0.4 | 1 194 | 54.4 | 916 |
| Evans County | 7 970 | 4 226 | 58.1 | 53.7 | 4 616 | 8.1 | 4 161 | 86.9 | 16.3 | 0.4 | 542 | 66.1 | 418 |
| Fannin County | 16 115 | 8 461 | 53.9 | 45.8 | 8 672 | 3.9 | 8 105 | 94.3 | 17.8 | 0.3 | 1 029 | 58.8 | 718 |
| Fayette County | 68 129 | 35 491 | 69.1 | 60.3 | 46 649 | 2.6 | 45 231 | 93.9 | 9.4 | 0.8 | 4 846 | 56.0 | 3 371 |
| Floyd County | 70 785 | 37 115 | 61.2 | 55.2 | 43 302 | 6.7 | 39 622 | 95.3 | 15.6 | 0.4 | 5 030 | 64.2 | 4 403 |
| Forsyth County | 73 145 | 36 222 | 72.3 | 61.7 | 52 875 | 2.1 | 51 224 | 92.7 | 11.2 | 0.5 | 7 914 | 55.3 | 5 644 |
| Franklin County | 15 930 | 8 402 | 59.0 | 51.5 | 9 397 | 4.2 | 8 844 | 93.9 | 13.5 | 0.1 | 1 081 | 70.4 | 929 |
| Fulton County | 637 017 | 327 327 | 67.7 | 60.7 | 430 872 | 8.9 | 385 442 | 83.0 | 11.6 | 9.3 | 45 091 | 56.7 | 34 168 |
| Gilmer County | 18 366 | 9 135 | 59.4 | 49.0 | 10 902 | 4.2 | 10 213 | 93.0 | 19.6 | 1.0 | 1 325 | 54.3 | 1 023 |
| Glascok County | 2 033 | 1 080 | 60.8 | 55.8 | 1 232 | 12.3 | 1 065 | 94.1 | 20.8 | 0.6 | 126 | 59.5 | 100 |
| Glynn County | 52 510 | 27 973 | 64.5 | 58.4 | 33 732 | 5.6 | 31 425 | 93.5 | 13.4 | 0.5 | 3 739 | 68.4 | 3 209 |
| Gordon County | 33 869 | 17 171 | 68.7 | 60.2 | 23 254 | 3.5 | 22 017 | 95.9 | 17.5 | 0.7 | 2 791 | 67.7 | 2 264 |
| Grady County | 17 995 | 9 559 | 60.6 | 53.2 | 10 874 | 7.4 | 9 919 | 92.4 | 18.5 | 0.3 | 1 351 | 65.0 | 1 150 |
| Greene County | 11 239 | 5 941 | 54.5 | 47.1 | 6 122 | 6.7 | 5 609 | 90.5 | 18.5 | 0.6 | 741 | 63.6 | 670 |
| Gwinnett County | 439 929 | 219 808 | 74.0 | 66.4 | 325 067 | 3.3 | 309 797 | 93.8 | 14.1 | 0.8 | 39 960 | 57.1 | 28 681 |
| Habersham County | 28 532 | 13 962 | 61.5 | 56.4 | 17 520 | 4.2 | 16 482 | 94.2 | 15.0 | 0.2 | 1 903 | 64.6 | 1 461 |
| Hall County | 105 772 | 52 245 | 65.5 | 57.0 | 69 237 | 3.8 | 65 402 | 94.3 | 17.9 | 1.1 | 8 953 | 55.4 | 6 253 |
| Hancock County | 7 905 | 3 657 | 43.1 | 47.4 | 3 396 | 13.7 | 2 881 | 92.2 | 29.8 | 1.8 | 364 | 73.4 | 382 |
| Haralson County | 19 803 | 10 357 | 59.3 | 50.7 | 11 737 | 4.1 | 11 040 | 94.8 | 19.0 | 0.5 | 1 398 | 59.2 | 1 099 |
| Harris County | 18 353 | 9 482 | 67.4 | 60.4 | 12 243 | 3.4 | 11 811 | 96.7 | 11.8 | 0.3 | 1 149 | 63.6 | 995 |
| Hart County | 18 128 | 9 381 | 60.7 | 55.2 | 10 992 | 5.3 | 10 275 | 94.0 | 15.0 | 0.8 | 1 055 | 69.5 | 987 |
| Heard County | 8 134 | 4 186 | 60.3 | 50.4 | 4 896 | 5.7 | 4 488 | 95.2 | 22.5 | 0.2 | 673 | 57.8 | 547 |
| Henry County | 88 036 | 45 352 | 71.7 | 64.6 | 62 714 | 2.7 | 60 381 | 96.1 | 13.2 | 0.4 | 7 835 | 65.1 | 6 759 |
| Houston County | 43 966 | 23 002 | 68 | | | | | | | | | | |

Table 8. **Employment Status and Journey to Work: 2000—Con.**

[Data based on a sample (except Tables 65-68). For information on confidentiality protection, coverage, sampling error, and nonsampling error, see Appendix G. For location of definitions, see "How to Use This Census Report"]

| State County Place | Population 16 years and over | | | | | | | | | | | | Own children under 6 years, all parents in family in labor force | |
|--------------------------|------------------------------|--------|----------------------|----------------------------|--|---------------------------|---|--|---------------------------------|---|---|---------------------------------|---|--|
| | Labor force | | | | | | | | | | Females with own children under 6 years | | | |
| | Percent in labor force | | Civilian labor force | | Workers | | | | | | Number | Percent in labor force | | |
| | Total | Female | Number | Percent un- employed | Means of transportation to work | | | Percent using car, truck, or van | Percent in carpools | Percent using public trans- portation | | | | |
| Total | Female | Number | Female | Number | Percent using car, truck, or van | Percent in carpools | Percent using public trans- portation | Number | Percent in labor force | Number | Percent in labor force | | | |
| COUNTY—Con. | | | | | | | | | | | | | | |
| Jasper County | 8 718 | 4 506 | 63.3 | 54.7 | 5 517 | 4.7 | 5 123 | 92.9 | 18.4 | 0.2 | 610 | 66.7 | 529 | |
| Jeff Davis County | 9 603 | 4 908 | 58.2 | 51.0 | 5 581 | 5.6 | 5 132 | 95.4 | 17.0 | - | 884 | 70.5 | 688 | |
| Jefferson County | 12 925 | 6 982 | 52.2 | 47.6 | 6 745 | 11.8 | 5 841 | 93.1 | 19.6 | 0.3 | 942 | 64.9 | 872 | |
| Jenkins County | 6 404 | 3 439 | 58.2 | 52.7 | 3 728 | 10.7 | 3 268 | 93.7 | 19.3 | 0.2 | 361 | 67.0 | 391 | |
| Johnson County | 6 471 | 3 386 | 49.4 | 43.8 | 3 191 | 5.5 | 2 969 | 94.5 | 14.9 | 0.5 | 514 | 58.4 | 373 | |
| Jones County | 18 013 | 9 397 | 63.0 | 56.9 | 11 328 | 4.5 | 10 543 | 97.0 | 11.3 | - | 1 287 | 68.5 | 1 008 | |
| Lamar County | 12 389 | 6 506 | 61.9 | 55.3 | 7 662 | 5.5 | 7 026 | 95.4 | 16.9 | 0.6 | 801 | 66.2 | 850 | |
| Lanier County | 5 476 | 2 728 | 60.2 | 50.0 | 3 189 | 6.2 | 2 985 | 94.0 | 16.2 | - | 338 | 63.9 | 341 | |
| Laurens County | 34 226 | 18 027 | 59.5 | 54.3 | 20 298 | 5.2 | 18 986 | 96.1 | 16.4 | 0.4 | 2 413 | 69.0 | 2 202 | |
| Lee County | 18 151 | 9 179 | 68.8 | 66.3 | 12 408 | 3.4 | 11 902 | 97.4 | 12.1 | 0.3 | 1 431 | 69.9 | 1 266 | |
| Liberty County | 43 765 | 20 420 | 71.1 | 57.5 | 18 969 | 8.6 | 28 743 | 89.9 | 17.9 | 0.3 | 5 402 | 51.2 | 3 527 | |
| Lincoln County | 6 565 | 3 374 | 55.4 | 51.0 | 3 592 | 6.0 | 3 377 | 94.7 | 17.5 | - | 378 | 66.9 | 347 | |
| Long County | 7 265 | 3 610 | 67.3 | 56.0 | 4 224 | 8.8 | 4 409 | 93.9 | 19.6 | 0.8 | 867 | 52.1 | 701 | |
| Lowndes County | 70 577 | 35 711 | 63.2 | 59.3 | 41 706 | 5.8 | 41 303 | 94.3 | 14.4 | 0.3 | 5 309 | 65.5 | 4 480 | |
| Lumpkin County | 16 458 | 8 418 | 65.5 | 59.5 | 10 553 | 4.0 | 10 118 | 93.5 | 18.2 | 0.3 | 1 006 | 65.5 | 873 | |
| McDuffie County | 15 899 | 8 576 | 61.1 | 55.1 | 9 672 | 7.7 | 8 846 | 95.9 | 16.8 | 0.4 | 1 226 | 68.6 | 1 133 | |
| McIntosh County | 8 139 | 4 164 | 57.8 | 53.5 | 4 689 | 5.7 | 4 347 | 93.7 | 15.0 | 0.3 | 527 | 66.0 | 486 | |
| Macon County | 10 707 | 5 443 | 49.5 | 47.5 | 5 285 | 9.1 | 4 724 | 91.0 | 21.6 | 1.9 | 718 | 63.0 | 585 | |
| Madison County | 19 715 | 10 189 | 65.2 | 58.1 | 12 842 | 2.7 | 12 257 | 94.0 | 14.2 | 0.2 | 1 475 | 60.3 | 1 197 | |
| Marion County | 5 348 | 2 766 | 58.8 | 51.0 | 3 129 | 3.6 | 2 972 | 93.7 | 24.9 | 0.1 | 343 | 69.7 | 299 | |
| Meriwether County | 17 109 | 9 152 | 57.5 | 53.0 | 9 842 | 7.0 | 8 893 | 94.4 | 17.8 | 0.5 | 1 203 | 64.8 | 969 | |
| Miller County | 4 940 | 2 693 | 60.4 | 53.2 | 2 983 | 4.0 | 2 800 | 92.5 | 17.1 | 0.4 | 327 | 65.1 | 267 | |
| Mitchell County | 18 085 | 9 003 | 52.5 | 51.0 | 9 473 | 6.2 | 8 722 | 93.9 | 19.6 | 0.5 | 1 235 | 62.0 | 1 012 | |
| Monroe County | 16 715 | 8 460 | 64.6 | 60.4 | 10 779 | 3.4 | 10 316 | 96.3 | 13.3 | 0.1 | 1 092 | 74.5 | 1 077 | |
| Montgomery County | 6 415 | 3 160 | 57.7 | 52.9 | 3 698 | 3.9 | 3 483 | 92.4 | 21.1 | - | 391 | 62.1 | 345 | |
| Morgan County | 11 771 | 6 234 | 66.4 | 58.8 | 7 812 | 5.1 | 7 278 | 93.4 | 16.0 | - | 859 | 68.3 | 754 | |
| Murray County | 27 358 | 13 792 | 67.8 | 58.9 | 18 546 | 4.0 | 17 441 | 97.3 | 17.2 | 0.2 | 2 365 | 64.1 | 1 967 | |
| Muscogee County | 142 185 | 74 177 | 63.7 | 56.6 | 81 370 | 7.0 | 82 977 | 90.1 | 14.6 | 1.5 | 11 198 | 63.9 | 9 440 | |
| Newton County | 46 554 | 24 410 | 66.0 | 58.0 | 30 735 | 5.2 | 28 560 | 95.8 | 14.3 | 0.4 | 3 935 | 60.1 | 3 081 | |
| Oconee County | 9 129 | 4 825 | 71.1 | 63.8 | 13 551 | 3.7 | 12 903 | 95.1 | 12.7 | 0.3 | 1 672 | 60.5 | 1 325 | |
| Oglethorpe County | 9 774 | 5 054 | 63.3 | 56.0 | 6 190 | 3.0 | 5 928 | 95.7 | 13.5 | 0.4 | 564 | 64.0 | 545 | |
| Paulding County | 58 625 | 29 819 | 72.9 | 65.0 | 42 558 | 2.6 | 40 830 | 95.8 | 12.3 | 0.3 | 6 743 | 63.2 | 5 306 | |
| Peach County | 18 242 | 9 662 | 61.9 | 57.8 | 11 217 | 12.9 | 9 731 | 93.7 | 17.0 | 0.8 | 1 283 | 65.4 | 1 111 | |
| Pickens County | 18 101 | 9 384 | 63.8 | 55.3 | 11 538 | 2.3 | 11 116 | 96.1 | 17.4 | 0.4 | 1 226 | 66.9 | 1 052 | |
| Pierce County | 11 933 | 6 253 | 60.9 | 52.0 | 7 254 | 4.0 | 6 847 | 95.2 | 15.6 | 0.1 | 890 | 65.2 | 734 | |
| Pike County | 10 296 | 5 190 | 63.6 | 57.6 | 6 537 | 3.4 | 6 149 | 94.9 | 15.1 | 0.4 | 783 | 58.6 | 569 | |
| Polk County | 29 364 | 15 001 | 57.7 | 51.0 | 16 927 | 6.0 | 15 552 | 96.0 | 20.7 | 0.3 | 2 306 | 65.4 | 1 761 | |
| Pulaski County | 7 602 | 4 581 | 55.4 | 45.7 | 4 202 | 5.5 | 3 894 | 94.4 | 14.8 | 0.2 | 501 | 71.1 | 514 | |
| Putnam County | 14 936 | 7 622 | 57.5 | 51.8 | 8 594 | 3.8 | 8 055 | 94.4 | 20.8 | 0.5 | 919 | 62.2 | 807 | |
| Quitman County | 2 048 | 1 083 | 47.9 | 41.7 | 981 | 5.8 | 902 | 94.2 | 22.7 | - | 103 | 64.1 | 68 | |
| Rabun County | 12 157 | 6 215 | 57.0 | 47.5 | 6 924 | 4.9 | 6 429 | 93.8 | 19.1 | 0.6 | 718 | 50.0 | 545 | |
| Randolph County | 5 942 | 3 316 | 49.3 | 43.8 | 2 923 | 7.9 | 2 671 | 90.3 | 18.0 | 0.9 | 458 | 61.6 | 315 | |
| Richmond County | 152 037 | 79 904 | 62.3 | 56.9 | 86 904 | 9.2 | 84 849 | 91.1 | 14.6 | 1.3 | 11 200 | 61.6 | 9 431 | |
| Rockdale County | 53 119 | 26 975 | 66.2 | 59.4 | 35 085 | 4.2 | 32 931 | 95.4 | 15.6 | 0.6 | 3 811 | 62.8 | 3 345 | |
| Schley County | 2 788 | 1 476 | 60.7 | 51.2 | 1 678 | 5.7 | 1 577 | 95.9 | 19.8 | 0.3 | 292 | 69.5 | 229 | |
| Screven County | 11 570 | 6 124 | 56.8 | 52.9 | 6 556 | 9.4 | 5 865 | 94.0 | 17.1 | 0.5 | 732 | 70.9 | 771 | |
| Seminole County | 7 204 | 3 803 | 55.7 | 47.9 | 3 881 | 7.0 | 3 656 | 93.9 | 15.4 | 1.2 | 396 | 65.7 | 448 | |
| Spalding County | 44 206 | 23 454 | 61.4 | 54.2 | 27 125 | 6.2 | 24 931 | 95.3 | 19.2 | 1.1 | 3 184 | 67.9 | 2 898 | |
| Stephens County | 20 117 | 10 669 | 62.3 | 55.9 | 12 542 | 4.2 | 11 795 | 95.1 | 12.8 | 0.2 | 1 439 | 66.2 | 1 170 | |
| Stewart County | 4 104 | 2 179 | 51.6 | 47.9 | 2 117 | 10.1 | 1 892 | 92.2 | 27.1 | 2.3 | 218 | 76.1 | 251 | |
| Sumter County | 24 934 | 13 520 | 61.0 | 55.2 | 15 211 | 6.8 | 13 963 | 95.1 | 18.6 | 0.2 | 2 008 | 71.3 | 1 958 | |
| Talbot County | 5 076 | 2 765 | 54.6 | 51.6 | 2 774 | 8.7 | 2 475 | 96.3 | 22.5 | 0.7 | 283 | 68.2 | 276 | |
| Taliaferro County | 1 636 | 871 | 51.3 | 46.2 | 839 | 9.8 | 744 | 95.0 | 23.0 | 0.1 | 70 | 62.9 | 94 | |
| Tattnall County | 17 751 | 7 242 | 48.7 | 41.2 | 8 583 | 6.8 | 7 880 | 90.3 | 18.6 | 0.4 | 1 035 | 60.6 | 821 | |
| Taylor County | 6 730 | 3 479 | 49.6 | 46.5 | 3 318 | 8.0 | 3 028 | 94.6 | 18.4 | 0.3 | 494 | 56.1 | 345 | |
| Telfair County | 9 489 | 4 418 | 46.8 | 46.5 | 4 434 | 6.5 | 4 091 | 95.7 | 16.1 | 0.2 | 583 | 63.3 | 484 | |
| Terrell County | 8 180 | 4 434 | 55.9 | 50.5 | 4 571 | 8.5 | 4 076 | 93.3 | 21.2 | 0.7 | 650 | 63.8 | 583 | |
| Thomas County | 32 492 | 17 592 | 59.4 | 53.9 | 19 233 | 6.5 | 17 833 | 95.6 | 16.0 | 0.5 | 2 203 | 68.2 | 1 943 | |
| Tift County | 29 007 | 15 035 | 63.5 | 54.9 | 18 249 | 6.8 | 16 912 | 93.5 | 16.2 | 0.3 | 2 218 | 62.2 | 1 966 | |
| Toombs County | 19 419 | 10 428 | 60.0 | 50.6 | 11 656 | 5.7 | 10 823 | 95.1 | 17.0 | 0.7 | 1 576 | 64.7 | 1 412 | |
| Towns County | 7 972 | 4 245 | 48.3 | 43.9 | 3 851 | 3.8 | 3 680 | 90.2 | 16.4 | 0.2 | 345 | 60.9 | 232 | |
| Treutlen County | 5 309 | 2 674 | 47.9 | 45.9 | 2 545 | 9.4 | 2 222 | 95.1 | 19.4 | 0.2 | 385 | 59.5 | 344 | |
| Troup County | 44 259 | 23 650 | 63.6 | 57.4 | 28 127 | 5.2 | 26 339 | 94.9 | 16.2 | 1.7 | 3 401 | 72.1 | 3 251 | |
| Turner County | 6 997 | 3 734 | 61.1 | 55.4 | 4 272 | 8.0 | 3 842 | 94.2 | 20.6 | - | 478 | 62.6 | 547 | |
| Twiggs County | 8 018 | 4 255 | 57.6 | 53.7 | 4 584 | 8.3 | 4 086 | 95.4 | 17.5 | 0.2 | 519 | 66.3 | 488 | |
| Union County | 14 281 | 7 331 | 52.1 | 46.1 | 7 438 | 3.2 | 7 090 | 94.7 | 17.1 | - | 666 | 64.4 | 694 | |
| Upson County | 21 243 | 11 367 | 58.4 | 50.9 | 12 402 | 7.0 | 11 252 | 92.8 | 15.8 | 1.0 | 1 406 | 65.1 | 1 220 | |
| Walker County | 47 800 | 24 965 | 60.7 | 51.8 | 28 996 | 4.3 | 27 223 | 96.2 | 13.0 | 0.3 | 3 521 | 54.5 | 2 401 | |
| Walton County | 45 185 | 23 308 | 67.3 | 58.7 | 30 395 | 3.4 | 29 031 | 94.0 | 14.9 | 0.2 | 3 801 | 63.2 | 3 540 | |
| Ware County | 27 645 | 14 120 | 53.4 | 49.9 | 14 736 | 6.4 | 13 562 | 93.8 | 14.7 | 1.5 | 1 798 | 68.9 | 1 655 | |
| Warren County | 4 879 | 2 693 | 52.9 | 47.5 | 2 581 | 9.4 | 2 298 | 93.2 | 23.5 | 0.2 | 368 | 75.3 | 289 | |
| Washington County | 16 073 | 9 117 | 53.7 | 46.3 | 8 626 | 9.5 | 7 643 | 95.4 | 16.0 | 1.0 | 1 031 | 65.9 | 886 | |
| Wayne County | 20 590 | 9 832 | 52.5 | 49.8 | 10 727 | 5.0 | 10 125 | 94.6 | 14.1 | 0.5 | 1 441 | 64.3 | 1 122 | |
| Webster County | 1 847 | 944 | 57.7 | 48.8 | 1 065 | 7.5 | 970 | 94.9 | 19.1 | - | 116 | 68.1 | 104 | |
| Wheeler County | 4 967 | 2 077 | 44.1 | 48.1 | 2 190 | 5.0 | 2 049 | 93.0 | 23.1 | - | 323 | 71.2 | 284 | |
| White County | 15 824 | 8 120 | 62.9 | 54.5 | 9 948 | 2.8 | 9 463 | 93.3 | 13.5 | 0.2 | 1 112 | 57.1 | 798 | |
| Whitfield County | 63 043 | 31 735 | 65.2 | 56.5 | 41 069 | 3.6 | 38 909 | 95.2 | 18.2 | 0.6 | 5 202 | 55.8 | 4 046 | |
| Wilcox County | 6 837 | 2 970 | 45.6 | 46.4 | 3 116 | 4.9 | 2 911 | 93.3 | 15.4 | 0.4 | 370 | 55.4 | 278 | |

Table 8. **Employment Status and Journey to Work: 2000—Con.**

[Data based on a sample (except Tables 65-68). For information on confidentiality protection, coverage, sampling error, and nonsampling error, see Appendix G. For location of definitions, see "How to Use This Census Report"]

| State County Place | Population 16 years and over | | | | | | | | | | | | Own children under 6 years, all parents in family in labor force | |
|---|------------------------------|---------|---------------------------|--------|----------------------|--|---------------------------|---|---|---------------------------------|--------|-------|---|--|
| | Total | Female | Labor force | | | | | | Females with own children under 6 years | | | | | |
| | | | Percent in labor force | | Civilian labor force | | Workers | | Number | Percent in labor force | | | | |
| | | | Total | Female | Number | Percent un- employed | Number | Means of transportation to work | | | | | | |
| | | | | | | Percent using car, truck, or van | Percent in carpools | Percent using public trans- portation | | | | | | |
| COUNTY—Con. | | | | | | | | | | | | | | |
| Wilkes County | 8 440 | 4 475 | 56.3 | 51.3 | 4 754 | 4.4 | 4 457 | 92.7 | 18.7 | 0.4 | 486 | 70.8 | 468 | |
| Wilkinson County | 7 776 | 4 153 | 57.1 | 52.4 | 4 421 | 6.7 | 4 060 | 94.7 | 17.0 | 0.4 | 607 | 67.9 | 519 | |
| Worth County | 16 444 | 8 766 | 61.4 | 54.2 | 10 070 | 7.2 | 9 213 | 96.1 | 15.9 | 0.4 | 1 194 | 65.5 | 1 188 | |
| PLACE | | | | | | | | | | | | | | |
| Abbeville city, Wilcox County | 2 033 | 470 | 19.1 | 44.9 | 388 | 10.1 | 334 | 94.6 | 23.7 | - | 48 | 68.8 | 43 | |
| Acworth city, Cobb County | 10 054 | 5 207 | 75.2 | 69.3 | 7 555 | 3.9 | 7 099 | 97.1 | 12.1 | 0.3 | 1 082 | 67.7 | 985 | |
| Adairsville city, Bartow County | 1 921 | 1 018 | 62.3 | 56.0 | 1 197 | 4.1 | 1 131 | 97.1 | 19.8 | 0.4 | 122 | 49.2 | 105 | |
| Adel city, Cook County | 3 911 | 2 158 | 57.0 | 52.3 | 2 218 | 8.9 | 1 993 | 92.7 | 16.3 | 0.7 | 321 | 71.7 | 300 | |
| Adrian city | 503 | 301 | 47.9 | 38.5 | 241 | 5.0 | 219 | 96.8 | 18.7 | 1.8 | 38 | 50.0 | 21 | |
| Emanuel County (part) | 215 | 119 | 49.8 | 38.7 | 107 | 3.7 | 96 | 96.9 | 19.8 | - | 26 | 57.7 | 15 | |
| Johnson County | 288 | 182 | 46.5 | 38.5 | 134 | 6.0 | 123 | 96.7 | 17.9 | 3.3 | 12 | 33.3 | 6 | |
| Ailey city, Montgomery County | 296 | 154 | 59.1 | 50.0 | 175 | 2.3 | 171 | 91.8 | 9.4 | - | 17 | 70.6 | 20 | |
| Alamo city, Wheeler County | 1 622 | 380 | 20.5 | 49.5 | 332 | 9.0 | 298 | 92.3 | 15.8 | - | 57 | 57.9 | 47 | |
| Alapaha town, Berrien County | 511 | 285 | 56.9 | 55.1 | 289 | 6.6 | 266 | 92.5 | 28.6 | 0.8 | 48 | 56.3 | 20 | |
| Albany city, Dougherty County | 58 170 | 31 990 | 58.3 | 54.2 | 32 720 | 11.6 | 29 415 | 93.6 | 16.9 | 1.3 | 4 232 | 67.7 | 3 983 | |
| Aldora town, Lamar County | 57 | 28 | 57.9 | 57.1 | 33 | - | 33 | 97.0 | 24.2 | - | 5 | 60.0 | 6 | |
| Allenhurst town, Liberty County | 589 | 293 | 60.1 | 52.2 | 263 | 6.8 | 324 | 96.9 | 11.4 | - | 67 | 28.4 | 36 | |
| Allentown town | 195 | 125 | 48.7 | 35.2 | 95 | 2.1 | 88 | 90.9 | 10.2 | - | 14 | 71.4 | 17 | |
| Bleckley County (part) | - | - | (X) | (X) | - | (X) | - | (X) | (X) | (X) | - | (X) | - | |
| Laurens County (part) | 4 | 4 | - | - | - | (X) | - | (X) | (X) | (X) | - | (X) | - | |
| Twiggs County (part) | 43 | 29 | 41.9 | 27.6 | 18 | - | 14 | 100.0 | 14.3 | - | 4 | 100.0 | 11 | |
| Wilkinson County (part) | 148 | 92 | 52.0 | 39.1 | 77 | 2.6 | 74 | 89.2 | 9.5 | - | 10 | 60.0 | 6 | |
| Alma city, Bacon County | 2 450 | 1 358 | 45.7 | 40.9 | 1 119 | 4.9 | 1 055 | 92.2 | 17.3 | 0.6 | 123 | 65.9 | 137 | |
| Alpharetta city, Fulton County | 25 755 | 13 345 | 76.5 | 66.7 | 19 696 | 3.2 | 18 795 | 91.9 | 8.3 | 1.5 | 2 533 | 51.8 | 1 832 | |
| Alston town, Montgomery County | 123 | 64 | 61.0 | 54.7 | 75 | - | 75 | 93.3 | 20.0 | - | 7 | 57.1 | 6 | |
| Alto town | 580 | 279 | 67.9 | 54.5 | 394 | 3.6 | 376 | 92.0 | 14.9 | 0.5 | 58 | 50.0 | 70 | |
| Banks County (part) | 248 | 121 | 71.8 | 56.2 | 178 | 5.6 | 168 | 90.5 | 23.2 | - | 36 | 50.0 | 38 | |
| Habersham County (part) | 332 | 158 | 65.1 | 53.2 | 216 | 1.9 | 208 | 93.3 | 8.2 | 1.0 | 22 | 50.0 | 32 | |
| Ambrose city, Coffee County | 249 | 124 | 67.9 | 56.5 | 169 | 0.6 | 165 | 95.8 | 29.7 | 0.6 | 16 | 37.5 | 5 | |
| Americus city, Sumter County | 12 546 | 7 220 | 58.2 | 52.6 | 7 297 | 8.4 | 6 604 | 94.5 | 18.9 | 0.3 | 1 089 | 72.1 | 1 039 | |
| Andersonville city, Sumter County | 282 | 138 | 65.6 | 63.8 | 185 | 10.3 | 155 | 91.6 | 11.6 | 1.3 | 13 | 53.8 | 3 | |
| Arabi town, Crisp County | 334 | 156 | 55.7 | 52.6 | 186 | 4.8 | 174 | 90.8 | 10.3 | - | 12 | 58.3 | 14 | |
| Aragon city, Polk County | 840 | 423 | 57.5 | 48.5 | 483 | 4.1 | 458 | 94.3 | 23.4 | - | 68 | 55.9 | 50 | |
| Arcade city, Jackson County | 1 268 | 649 | 68.7 | 61.2 | 871 | 5.5 | 804 | 96.1 | 23.9 | 0.5 | 88 | 61.4 | 77 | |
| Argyle town, Clinch County | 117 | 56 | 58.1 | 44.6 | 68 | 10.3 | 59 | 100.0 | 22.0 | - | 11 | 72.7 | 17 | |
| Arlington city | 1 161 | 638 | 54.0 | 52.0 | 627 | 9.6 | 565 | 94.5 | 27.6 | 0.5 | 89 | 71.9 | 84 | |
| Calhoun County (part) | 829 | 456 | 53.0 | 51.8 | 439 | 7.7 | 403 | 97.0 | 29.8 | - | 64 | 62.5 | 54 | |
| Early County (part) | 332 | 182 | 56.6 | 52.7 | 188 | 13.8 | 162 | 88.3 | 22.2 | 1.9 | 25 | 96.0 | 30 | |
| Arnoldsville city, Oglethorpe County | 236 | 130 | 72.0 | 71.5 | 170 | 7.6 | 152 | 94.1 | 4.6 | 2.6 | 17 | 82.4 | 17 | |
| Ashburn city, Turner County | 3 159 | 1 791 | 58.1 | 56.0 | 1 834 | 10.7 | 1 586 | 95.0 | 27.4 | - | 193 | 73.6 | 280 | |
| Athens-Clarke County, Clarke County | 85 219 | 44 063 | 64.8 | 61.1 | 54 760 | 10.2 | 48 241 | 89.5 | 14.4 | 2.4 | 4 580 | 69.1 | 3 757 | |
| Athens-Clarke County (balance) | 84 322 | 43 584 | 64.8 | 61.1 | 54 143 | 10.3 | 47 647 | 89.4 | 14.4 | 2.4 | 4 502 | 69.0 | 3 676 | |
| Bogart town (part) | 93 | 50 | 71.0 | 58.0 | 66 | - | 66 | 97.0 | 7.6 | - | 2 | 100.0 | 2 | |
| Winterville city | 787 | 417 | 69.3 | 63.8 | 543 | 2.8 | 520 | 97.5 | 13.3 | - | 74 | 74.3 | 79 | |
| Athens-Clarke County (balance), Clarke County .. | 84 322 | 43 584 | 64.8 | 61.1 | 54 143 | 10.3 | 47 647 | 89.4 | 14.4 | 2.4 | 4 502 | 69.0 | 3 676 | |
| Atlanta city | 333 209 | 169 097 | 64.0 | 58.7 | 212 817 | 14.0 | 178 970 | 76.4 | 12.4 | 15.0 | 19 980 | 61.3 | 16 484 | |
| DeKalb County (part) | 23 944 | 12 280 | 67.1 | 63.6 | 16 049 | 8.5 | 14 377 | 75.4 | 12.4 | 17.0 | 1 287 | 75.9 | 1 307 | |
| Fulton County (part) | 309 265 | 156 817 | 63.8 | 58.3 | 196 768 | 14.5 | 164 593 | 76.5 | 12.4 | 14.9 | 18 693 | 60.3 | 15 177 | |
| Attapulgus city, Decatur County | 359 | 199 | 56.3 | 47.2 | 202 | 8.9 | 182 | 93.4 | 20.9 | - | 25 | 52.0 | 20 | |
| Auburn city | 4 506 | 2 220 | 82.1 | 72.9 | 3 696 | 3.5 | 3 544 | 95.5 | 16.4 | 1.0 | 572 | 60.5 | 434 | |
| Barrow County (part) | 4 316 | 2 121 | 82.1 | 72.4 | 3 541 | 3.5 | 3 397 | 95.3 | 16.8 | 1.1 | 572 | 60.5 | 434 | |
| Gwinnett County (part) | 190 | 99 | 81.6 | 83.8 | 155 | 5.2 | 147 | 100.0 | 6.8 | - | - | (X) | - | |
| Augusta-Richmond County, Richmond County ... | 152 037 | 79 904 | 62.3 | 56.9 | 86 904 | 9.2 | 84 849 | 91.1 | 14.6 | 1.3 | 11 200 | 61.6 | 9 431 | |
| Augusta-Richmond County (balance) | 148 729 | 78 305 | 62.2 | 56.9 | 84 806 | 9.1 | 83 040 | 91.0 | 14.5 | 1.3 | 10 929 | 61.6 | 9 234 | |
| Blythe city (part) | 490 | 242 | 65.9 | 56.2 | 321 | 2.5 | 301 | 97.0 | 20.9 | - | 59 | 44.1 | 32 | |
| Hephzibah city | 2 818 | 1 357 | 63.8 | 56.6 | 1 777 | 14.4 | 1 508 | 97.8 | 19.0 | 0.7 | 212 | 66.0 | 165 | |
| Augusta-Richmond County (balance), Richmond County | 148 729 | 78 305 | 62.2 | 56.9 | 84 806 | 9.1 | 83 040 | 91.0 | 14.5 | 1.3 | 10 929 | 61.6 | 9 234 | |
| Austell city | 4 120 | 2 134 | 71.7 | 66.7 | 2 946 | 5.9 | 2 711 | 94.7 | 19.8 | 0.7 | 413 | 66.8 | 393 | |
| Cobb County (part) | 3 974 | 2 093 | 71.6 | 67.2 | 2 836 | 6.1 | 2 601 | 94.8 | 18.1 | 0.7 | 400 | 69.0 | 393 | |
| Douglas County (part) | 146 | 41 | 75.3 | 41.5 | 110 | - | 110 | 91.8 | 61.8 | - | 13 | - | - | |
| Avalon town, Stephens County | 190 | 109 | 58.4 | 44.0 | 111 | 6.3 | 102 | 91.2 | 12.7 | - | 22 | 77.3 | 22 | |
| Avera city, Jefferson County | 160 | 76 | 60.6 | 51.3 | 97 | - | 97 | 94.8 | 17.5 | - | 6 | 100.0 | 12 | |
| Avondale Estates city, DeKalb County | 2 185 | 1 213 | 71.6 | 63.6 | 1 564 | 1.5 | 1 534 | 88.7 | 10.5 | 3.8 | 143 | 81.1 | 121 | |
| Baconton city, Mitchell County | 638 | 356 | 53.6 | 50.0 | 342 | 10.5 | 300 | 91.3 | 14.7 | 3.3 | 39 | 61.5 | 41 | |
| Bainbridge city, Decatur County | 8 692 | 4 808 | 56.1 | 51.9 | 4 865 | 7.1 | 4 433 | 93.1 | 18.9 | 0.5 | 724 | 67.7 | 668 | |

Table 8. Employment Status and Journey to Work: 2000—Con.

[Data based on a sample (except Tables 65-68). For information on confidentiality protection, coverage, sampling error, and nonsampling error, see Appendix G. For location of definitions, see "How to Use This Census Report"]

| State County Place | Population 16 years and over | | | | | | | | | | | | Own children under 6 years, all parents in family in labor force |
|---|------------------------------|--------|---------------------------|--------|----------------------|----------------------------|---------|--|---|---|--------|---------------------------------|---|
| | | | Labor force | | | | | | Females with own children under 6 years | | | | |
| | | | Percent in labor force | | Civilian labor force | | Workers | | | | | | |
| | Total | Female | Total | Female | Number | Percent un- employed | Number | Means of transportation to work | | | Number | Percent in labor force | |
| | | | | | | | | Percent using car, truck, or van | Percent in carpools | Percent using public trans- portation | | | |
| PLACE—Con. | | | | | | | | | | | | | |
| Baldwin city | 1 907 | 914 | 63.1 | 55.3 | 1 203 | 10.1 | 1 076 | 96.6 | 20.0 | - | 163 | 47.2 | 92 |
| Banks county (part) | 388 | 208 | 67.5 | 63.0 | 262 | 3.1 | 254 | 95.3 | 16.5 | - | 21 | 23.8 | 7 |
| Habersham County (part) | 1 519 | 706 | 61.9 | 53.0 | 941 | 12.0 | 822 | 97.0 | 21.0 | - | 142 | 50.7 | 85 |
| Ball Ground city, Cherokee County | 502 | 271 | 62.7 | 56.1 | 315 | 2.9 | 304 | 98.4 | 14.5 | - | 46 | 45.7 | 20 |
| Barnesville city, Lamar County | 4 834 | 2 672 | 55.3 | 49.5 | 2 674 | 10.7 | 2 256 | 92.2 | 17.5 | 2.0 | 258 | 51.2 | 279 |
| Bartow town, Jefferson County | 194 | 98 | 47.4 | 51.0 | 92 | 6.5 | 81 | 100.0 | 18.5 | - | 15 | 40.0 | 8 |
| Barwick town | 335 | 180 | 55.8 | 60.0 | 187 | 8.6 | 171 | 88.3 | 11.1 | 0.6 | 25 | 56.0 | 18 |
| Brooks County (part) | 91 | 42 | 52.7 | 66.7 | 48 | - | 48 | 89.6 | 6.3 | - | 3 | 100.0 | 4 |
| Thomas County (part) | 244 | 138 | 57.0 | 58.0 | 139 | 11.5 | 123 | 87.8 | 13.0 | 0.8 | 22 | 50.0 | 14 |
| Baxley city, Appling County | 3 185 | 1 715 | 58.3 | 49.7 | 1 856 | 6.5 | 1 662 | 94.8 | 30.2 | - | 208 | 70.7 | 241 |
| Bellville city, Evans County | 111 | 47 | 77.5 | 70.2 | 86 | 2.3 | 83 | 98.8 | 2.4 | - | 10 | 100.0 | 18 |
| Belvedere Park CDP, DeKalb County | 13 864 | 7 651 | 67.8 | 65.0 | 9 396 | 6.9 | 8 507 | 81.8 | 17.5 | 14.6 | 994 | 73.7 | 1 048 |
| Berkeley Lake city, Gwinnett County | 1 320 | 687 | 73.6 | 63.3 | 971 | 1.6 | 943 | 86.0 | 8.0 | 2.4 | 120 | 60.0 | 77 |
| Berlin town, Colquitt County | 467 | 215 | 63.4 | 47.0 | 239 | 4.2 | 272 | 97.4 | 19.9 | 2.6 | 33 | 57.6 | 20 |
| Bethlehem town, Barrow County | 527 | 239 | 71.3 | 69.9 | 376 | 3.5 | 358 | 99.2 | 24.3 | - | 43 | 83.7 | 44 |
| Between town, Walton County | 114 | 55 | 75.4 | 67.3 | 86 | - | 86 | 81.4 | 10.5 | 3.5 | 10 | 100.0 | 19 |
| Bibb City town, Muscogee County | 418 | 221 | 53.8 | 41.6 | 219 | 8.2 | 199 | 88.9 | 24.1 | 6.0 | 29 | 55.2 | 12 |
| Bishop town, Oconee County | 107 | 56 | 59.8 | 33.9 | 64 | - | 62 | 88.7 | 6.5 | - | 23 | 34.8 | 7 |
| Blackshear city, Pierce County | 2 449 | 1 373 | 50.6 | 43.6 | 1 238 | 5.0 | 1 156 | 94.3 | 12.4 | - | 197 | 51.3 | 160 |
| Blacksville CDP, Henry County | 52 | 11 | 100.0 | 100.0 | 52 | - | 52 | 100.0 | - | - | - | (X) | - |
| Blairsville city, Union County | 593 | 200 | 27.7 | 39.0 | 164 | 0.6 | 156 | 91.0 | 12.2 | - | 29 | 58.6 | 24 |
| Blakely city, Early County | 4 023 | 2 369 | 51.0 | 49.1 | 2 043 | 8.6 | 1 842 | 89.9 | 19.2 | 1.0 | 360 | 82.2 | 391 |
| Bloomington city, Chatham County | 2 016 | 993 | 71.4 | 61.1 | 1 435 | 2.4 | 1 384 | 94.2 | 9.8 | 0.5 | 176 | 73.9 | 152 |
| Blue Ridge city, Fannin County | 952 | 487 | 52.9 | 48.3 | 502 | 4.4 | 460 | 93.3 | 16.5 | 0.4 | 55 | 67.3 | 64 |
| Bluffton town, Clay County | 81 | 43 | 59.3 | 53.5 | 48 | 2.1 | 47 | 100.0 | 10.6 | - | 2 | - | - |
| Blythe city | 490 | 242 | 65.9 | 56.2 | 321 | 2.5 | 301 | 97.0 | 20.9 | - | 59 | 44.1 | 32 |
| Burke County (part) | - | - | (X) | (X) | - | (X) | - | (X) | (X) | (X) | - | (X) | - |
| Richmond County (part) | 490 | 242 | 65.9 | 56.2 | 321 | 2.5 | 301 | 97.0 | 20.9 | - | 59 | 44.1 | 32 |
| Bogart town | 830 | 451 | 71.3 | 65.2 | 582 | 2.6 | 572 | 96.3 | 18.5 | - | 52 | 73.1 | 61 |
| Clarke County (part) | 93 | 50 | 71.0 | 58.0 | 66 | - | 66 | 97.0 | 7.6 | - | 2 | 100.0 | 2 |
| Oconee County (part) | 737 | 401 | 71.4 | 66.1 | 516 | 2.9 | 506 | 96.2 | 20.0 | - | 50 | 72.0 | 59 |
| Bonanza CDP, Clayton County | 1 978 | 1 016 | 73.2 | 68.1 | 1 447 | 2.8 | 1 396 | 96.3 | 13.9 | 1.8 | 216 | 74.5 | 171 |
| Boston city, Thomas County | 1 012 | 588 | 52.3 | 49.1 | 529 | 13.6 | 444 | 92.3 | 17.8 | 1.4 | 68 | 80.9 | 68 |
| Bostwick town, Morgan County | 261 | 148 | 69.0 | 58.1 | 180 | 1.7 | 173 | 91.3 | 9.2 | 1.7 | 18 | 77.8 | 10 |
| Bowdon city, Carroll County | 1 521 | 860 | 61.3 | 56.7 | 932 | 7.4 | 830 | 94.8 | 18.0 | 1.2 | 118 | 64.4 | 92 |
| Bowersville town, Hart County | 247 | 150 | 60.3 | 50.7 | 149 | 4.0 | 139 | 87.1 | 19.4 | - | 21 | 85.7 | 16 |
| Bowman city, Elbert County | 687 | 387 | 56.3 | 51.2 | 387 | 3.4 | 370 | 91.9 | 11.4 | - | 68 | 60.3 | 40 |
| Braselton town | 867 | 437 | 62.7 | 56.3 | 544 | 0.9 | 535 | 93.6 | 8.2 | - | 73 | 60.3 | 53 |
| Barrow County (part) | 163 | 85 | 66.9 | 55.3 | 109 | - | 109 | 84.4 | 6.4 | - | 16 | 31.3 | 7 |
| Gwinnett County (part) | 185 | 86 | 64.3 | 51.2 | 119 | - | 119 | 89.9 | 2.5 | - | 8 | 37.5 | 3 |
| Hall County (part) | 7 | 7 | - | - | - | (X) | - | (X) | (X) | (X) | - | (X) | - |
| Jackson County (part) | 512 | 259 | 61.7 | 59.8 | 316 | 1.6 | 307 | 98.4 | 11.1 | - | 49 | 73.5 | 43 |
| Braswell city | 57 | 27 | 68.4 | 74.1 | 39 | 10.3 | 33 | 100.0 | 9.1 | - | - | (X) | - |
| Paulding County (part) | 35 | 16 | 82.9 | 75.0 | 29 | 13.8 | 23 | 100.0 | 13.0 | - | - | (X) | - |
| Polk County (part) | 22 | 11 | 45.5 | 72.7 | 10 | - | 10 | 100.0 | - | - | - | (X) | - |
| Bremen city | 3 567 | 1 986 | 57.9 | 48.4 | 2 067 | 4.9 | 1 934 | 94.4 | 16.1 | - | 278 | 57.9 | 174 |
| Carroll County (part) | 19 | 10 | - | - | - | (X) | - | (X) | (X) | (X) | - | (X) | - |
| Haralson County (part) | 3 548 | 1 976 | 58.3 | 48.7 | 2 067 | 4.9 | 1 934 | 94.4 | 16.1 | - | 278 | 57.9 | 174 |
| Brinson town, Decatur County | 185 | 86 | 58.9 | 46.5 | 109 | 9.2 | 92 | 88.0 | 20.7 | - | 12 | 33.3 | 6 |
| Bronwood town, Terrell County | 341 | 194 | 54.8 | 44.3 | 187 | 3.2 | 178 | 92.7 | 18.5 | - | 31 | 61.3 | 34 |
| Brooklet town, Bulloch County | 880 | 486 | 52.6 | 47.9 | 457 | 6.3 | 431 | 94.0 | 12.1 | - | 69 | 62.3 | 47 |
| Brooks town, Fayette County | 455 | 227 | 62.2 | 51.1 | 283 | 1.4 | 272 | 94.1 | 14.0 | - | 7 | 42.9 | 4 |
| Broxton city, Coffee County | 1 011 | 569 | 59.7 | 53.8 | 604 | 12.1 | 518 | 95.9 | 19.7 | 0.4 | 88 | 62.5 | 73 |
| Brunswick city, Glynn County | 11 539 | 6 534 | 58.7 | 54.8 | 6 745 | 10.2 | 5 961 | 88.5 | 19.7 | 1.0 | 886 | 66.7 | 893 |
| Buchanan city, Haralson County | 747 | 386 | 43.1 | 41.5 | 322 | 6.2 | 295 | 93.6 | 22.7 | 1.0 | 49 | 55.1 | 18 |
| Buckhead town, Morgan County | 141 | 74 | 63.1 | 70.3 | 89 | 4.5 | 83 | 88.0 | 16.9 | - | 8 | 37.5 | 5 |
| Buena Vista city, Marion County | 1 204 | 659 | 53.2 | 48.1 | 636 | 4.4 | 604 | 90.1 | 39.1 | 0.5 | 90 | 82.2 | 91 |
| Bufo city | 8 225 | 4 179 | 65.4 | 57.9 | 5 382 | 4.7 | 4 969 | 95.8 | 27.2 | 0.7 | 627 | 75.4 | 678 |
| Gwinnett County (part) | 8 142 | 4 132 | 65.6 | 58.0 | 5 344 | 4.7 | 4 931 | 95.8 | 27.4 | 0.7 | 622 | 75.2 | 676 |
| Hall County (part) | 83 | 47 | 45.8 | 48.9 | 38 | - | 38 | 100.0 | - | - | 5 | 100.0 | 2 |
| Butler city, Taylor County | 1 364 | 805 | 47.9 | 43.7 | 654 | 11.5 | 570 | 94.9 | 15.8 | 0.4 | 120 | 62.5 | 107 |
| Byromville town, Dooly County | 304 | 176 | 37.5 | 34.7 | 114 | 3.5 | 105 | 93.3 | 11.4 | - | 21 | 61.9 | 15 |
| Byron city, Peach County | 2 083 | 1 132 | 68.6 | 61.8 | 1 410 | 4.0 | 1 352 | 95.7 | 12.8 | 0.4 | 207 | 76.8 | 204 |
| Cadwell town, Laurens County | 253 | 139 | 64.0 | 55.4 | 162 | 5.6 | 153 | 93.5 | 15.7 | 2.0 | 5 | 40.0 | 2 |
| Cairo city, Grady County | 6 820 | 3 829 | 55.5 | 49.6 | 3 773 | 11.4 | 3 296 | 92.0 | 19.0 | 0.4 | 498 | 66.1 | 471 |
| Calhoun city, Gordon County | 8 217 | 4 228 | 64.1 | 57.1 | 5 266 | 4.2 | 4 974 | 94.0 | 20.4 | 1.4 | 580 | 67.9 | 467 |
| Camak town, Warren County | 148 | 87 | 56.8 | 50.6 | 84 | 9.5 | 74 | 100.0 | 17.6 | - | 11 | 100.0 | 13 |
| Camilla city, Mitchell County | 4 005 | 2 460 | 54.0 | 49.5 | 2 161 | 9.3 | 1 935 | 93.3 | 28.1 | 1.0 | 436 | 68.6 | 342 |
| Candler-McAfee CDP, DeKalb County | 21 218 | 11 618 | 64.2 | 60.9 | 13 618 | 11.3 | 11 766 | 83.2 | 21.5 | 13.5 | 1 315 | 72.3 | 1 316 |
| Canon city | 594 | 310 | 48.8 | 38.4 | 290 | 5.9 | 271 | 93.7 | 22.9 | - | 41 | 56.1 | 23 |
| Franklin County (part) | 535 | 282 | 48.6 | 37.6 | 260 | 6.5 | 241 | 95.4 | 20.7 | - | 33 | 57.6 | 16 |
| Hart County (part) | 59 | 28 | 50.8 | 46.4 | 30 | - | 30 | 80.0 | 40.0 | - | 8 | 50.0 | 7 |

Table 8. **Employment Status and Journey to Work: 2000—Con.**

[Data based on a sample (except Tables 65-68). For information on confidentiality protection, coverage, sampling error, and nonsampling error, see Appendix G. For location of definitions, see "How to Use This Census Report"]

| State County Place | Population 16 years and over | | | | | | | | | | | | Own children under 6 years, all parents in family in labor force | |
|--|------------------------------|--------|----------------------|----------------------------|--|---------------------------|---|--|---------------------------------|---|---|---------------------------------|---|--|
| | Labor force | | | | | | | | | | Females with own children under 6 years | | | |
| | Percent in labor force | | Civilian labor force | | Workers | | | | | | Number | Percent in labor force | | |
| | Total | Female | Number | Percent un- employed | Means of transportation to work | | | Percent using car, truck, or van | Percent in carpools | Percent using public trans- portation | | | | |
| Total | Female | Number | Female | Number | Percent using car, truck, or van | Percent in carpools | Percent using public trans- portation | Number | Percent in labor force | Number | Percent in labor force | | | |
| PLACE—Con. | | | | | | | | | | | | | | |
| Canton city, Cherokee County | 5 911 | 2 919 | 68.3 | 56.0 | 4 026 | 3.3 | 3 762 | 86.7 | 19.5 | 1.2 | 469 | 63.1 | 522 | |
| Carl town, Barrow County | 206 | 89 | 60.7 | 50.6 | 125 | 1.6 | 123 | 94.3 | 24.4 | 2.4 | 3 | 100.0 | 3 | |
| Carlton city, Madison County | 186 | 91 | 53.2 | 44.0 | 99 | 5.1 | 94 | 100.0 | 14.9 | - | 6 | 16.7 | 9 | |
| Carnesville city, Franklin County | 414 | 195 | 44.2 | 41.0 | 183 | 3.8 | 170 | 97.1 | 3.5 | - | 20 | 55.0 | 11 | |
| Carrollton city, Carroll County | 16 357 | 8 952 | 58.4 | 55.3 | 9 521 | 6.8 | 8 646 | 90.7 | 12.9 | 0.3 | 1 022 | 68.5 | 802 | |
| Cartersville city, Bartow County | 12 305 | 6 213 | 61.3 | 54.3 | 7 523 | 5.7 | 7 036 | 92.2 | 14.5 | 0.8 | 870 | 61.3 | 605 | |
| Cave Spring city, Floyd County | 772 | 404 | 59.6 | 54.0 | 460 | 5.9 | 420 | 93.6 | 9.8 | - | 56 | 67.9 | 31 | |
| Cecil town, Cook County | 180 | 99 | 52.8 | 55.6 | 95 | 5.3 | 89 | 91.0 | 25.8 | - | 17 | 100.0 | 14 | |
| Cedartown city, Polk County | 7 366 | 3 741 | 52.9 | 45.9 | 3 898 | 6.7 | 3 552 | 93.0 | 30.8 | 0.7 | 626 | 66.0 | 439 | |
| Centerville city, Houston County | 3 336 | 1 702 | 67.7 | 55.8 | 2 150 | 4.0 | 2 155 | 92.5 | 9.9 | 0.9 | 270 | 59.3 | 179 | |
| Centralhatchee town, Heard County | 272 | 128 | 65.1 | 59.4 | 177 | 1.7 | 168 | 98.2 | 22.6 | - | 17 | 52.9 | 24 | |
| Chamblee city, DeKalb County | 7 861 | 2 899 | 72.3 | 62.4 | 5 682 | 6.2 | 5 231 | 79.9 | 39.0 | 10.8 | 508 | 47.8 | 422 | |
| Chatsworth city, Murray County | 2 797 | 1 516 | 57.6 | 47.6 | 1 610 | 3.4 | 1 532 | 97.8 | 16.8 | - | 225 | 60.0 | 160 | |
| Chattanooga Valley CDP, Walker County | 3 188 | 1 676 | 61.3 | 52.5 | 1 955 | 4.1 | 1 849 | 98.2 | 9.1 | - | 183 | 67.8 | 125 | |
| Chauncey town, Dodge County | 197 | 100 | 62.4 | 55.0 | 123 | 4.1 | 116 | 89.7 | 13.8 | - | 15 | 86.7 | 14 | |
| Chester town, Dodge County | 267 | 146 | 55.4 | 53.4 | 148 | 6.1 | 139 | 87.1 | 22.3 | 3.6 | 14 | 100.0 | 12 | |
| Chickamauga city, Walker County | 1 679 | 896 | 65.3 | 55.0 | 1 096 | 6.3 | 1 006 | 96.5 | 9.8 | - | 155 | 43.2 | 91 | |
| Clarksville city, Habersham County | 1 158 | 634 | 51.5 | 41.6 | 596 | 3.0 | 564 | 95.9 | 10.6 | - | 69 | 56.5 | 45 | |
| Clarkston city, DeKalb County | 5 004 | 2 436 | 75.4 | 76.0 | 3 765 | 6.0 | 3 454 | 82.2 | 19.0 | 14.9 | 427 | 75.2 | 469 | |
| Claxton city, Evans County | 1 753 | 1 106 | 56.0 | 51.7 | 978 | 12.3 | 848 | 88.9 | 16.7 | - | 151 | 69.5 | 121 | |
| Clayton city, Rabun County | 1 543 | 816 | 49.2 | 37.6 | 759 | 11.6 | 671 | 97.6 | 24.6 | - | 69 | 47.8 | 55 | |
| Clermont town, Hall County | 299 | 155 | 60.2 | 54.2 | 179 | 1.1 | 175 | 96.6 | 18.9 | - | 17 | 64.7 | 17 | |
| Cleveland city, White County | 1 573 | 859 | 60.6 | 51.3 | 953 | 4.6 | 884 | 83.4 | 10.5 | - | 74 | 58.1 | 73 | |
| Climax city, Decatur County | 201 | 111 | 57.7 | 42.3 | 116 | 1.7 | 108 | 98.1 | 18.5 | - | 16 | 62.5 | 23 | |
| Cobbtown city, Tattall County | 272 | 146 | 47.8 | 41.1 | 130 | 4.6 | 122 | 86.1 | 16.4 | - | 7 | - | - | |
| Cochran city, Bleckley County | 3 456 | 1 965 | 51.6 | 46.6 | 1 778 | 9.6 | 1 592 | 90.4 | 16.1 | - | 235 | 63.8 | 209 | |
| Cohutta town, Whitfield County | 467 | 230 | 65.3 | 50.9 | 305 | 5.9 | 285 | 96.5 | 11.9 | - | 29 | 44.8 | 22 | |
| Colbert city, Madison County | 379 | 212 | 65.2 | 56.1 | 247 | 2.4 | 235 | 90.6 | 20.0 | 0.9 | 28 | 50.0 | 15 | |
| Coleman city, Randolph County | 115 | 57 | 53.9 | 50.9 | 62 | 6.5 | 56 | 92.9 | 32.1 | - | 1 | 100.0 | 1 | |
| College Park city | 15 053 | 7 987 | 70.4 | 67.5 | 10 559 | 8.3 | 9 319 | 76.8 | 19.6 | 18.0 | 1 283 | 71.8 | 1 306 | |
| Clayton County (part) | 1 047 | 526 | 82.1 | 83.3 | 841 | 4.3 | 817 | 82.1 | 25.7 | 11.4 | 111 | 78.4 | 117 | |
| Fulton County (part) | 14 006 | 7 461 | 69.5 | 66.4 | 9 718 | 8.6 | 8 502 | 76.2 | 19.0 | 18.6 | 1 172 | 71.2 | 1 189 | |
| Collins city, Tattall County | 413 | 226 | 48.9 | 37.6 | 202 | 5.9 | 187 | 96.8 | 8.0 | - | 37 | 48.6 | 20 | |
| Colquitt city, Miller County | 1 544 | 916 | 50.0 | 44.2 | 772 | 4.5 | 719 | 94.0 | 16.8 | 0.8 | 60 | 68.3 | 67 | |
| Columbus city, Muscogee County | 142 185 | 74 177 | 63.7 | 56.6 | 81 370 | 7.0 | 82 977 | 90.1 | 14.6 | 1.5 | 11 198 | 63.9 | 9 440 | |
| Bibb City town | 418 | 221 | 53.8 | 41.6 | 219 | 8.2 | 199 | 88.9 | 24.1 | 6.0 | 29 | 55.2 | 12 | |
| Columbus city (balance) | 141 767 | 73 956 | 63.8 | 56.7 | 81 151 | 7.0 | 82 778 | 90.1 | 14.6 | 1.4 | 11 169 | 63.9 | 9 428 | |
| Columbus city (balance), Muscogee County | 141 767 | 73 956 | 63.8 | 56.7 | 81 151 | 7.0 | 82 778 | 90.1 | 14.6 | 1.4 | 11 169 | 63.9 | 9 428 | |
| Comer city, Madison County | 851 | 501 | 46.8 | 38.7 | 398 | 4.5 | 365 | 91.0 | 12.6 | - | 36 | 77.8 | 33 | |
| Commerce city, Jackson County | 4 186 | 2 377 | 61.2 | 55.0 | 2 553 | 3.3 | 2 410 | 95.9 | 16.2 | 0.2 | 222 | 76.6 | 275 | |
| Concord town, Pike County | 286 | 143 | 54.9 | 42.0 | 157 | 1.9 | 152 | 88.8 | 17.1 | - | 12 | 25.0 | 4 | |
| Conley CDP, Clayton County | 4 276 | 2 271 | 62.0 | 55.3 | 2 649 | 7.1 | 2 393 | 95.8 | 32.1 | 1.5 | 404 | 47.8 | 310 | |
| Conyers city, Rockdale County | 8 502 | 4 556 | 64.0 | 56.9 | 5 445 | 6.1 | 4 980 | 92.9 | 21.5 | 1.9 | 708 | 57.2 | 583 | |
| Coolidge city, Thomas County | 439 | 261 | 48.1 | 44.1 | 211 | 12.8 | 180 | 93.3 | 11.1 | - | 17 | 70.6 | 14 | |
| Cordele city, Crisp County | 8 234 | 4 634 | 52.9 | 48.2 | 4 359 | 11.5 | 3 749 | 92.2 | 20.1 | 2.2 | 841 | 66.2 | 736 | |
| Corinth town | 163 | 76 | 52.8 | 48.7 | 86 | 5.8 | 79 | 87.3 | 11.4 | - | 9 | 55.6 | 12 | |
| Coweta County (part) | 8 | 3 | 37.5 | - | 3 | - | 3 | 100.0 | - | - | - | (X) | - | |
| Heard County (part) | 155 | 73 | 53.5 | 50.7 | 83 | 6.0 | 76 | 86.8 | 11.8 | - | 9 | 55.6 | 12 | |
| Cornelia city, Habersham County | 2 917 | 1 576 | 59.9 | 50.9 | 1 748 | 4.9 | 1 624 | 93.2 | 23.5 | 0.6 | 194 | 67.0 | 166 | |
| Country Club Estates CDP, Glynn County | 5 879 | 3 099 | 70.6 | 65.9 | 4 139 | 4.5 | 3 887 | 94.7 | 13.2 | 0.3 | 490 | 75.1 | 428 | |
| Covington city, Newton County | 8 592 | 4 776 | 57.2 | 52.7 | 4 916 | 7.4 | 4 498 | 95.6 | 17.5 | 0.8 | 584 | 68.3 | 520 | |
| Crawford city, Oglethorpe County | 623 | 364 | 41.4 | 34.3 | 258 | 2.3 | 250 | 94.4 | 16.8 | 1.2 | 47 | 57.4 | 50 | |
| Crawfordville city, Taliaferro County | 426 | 242 | 43.4 | 37.6 | 185 | 6.5 | 168 | 90.5 | 28.0 | 0.6 | 23 | 30.4 | 11 | |
| Culloden city, Monroe County | 192 | 106 | 60.4 | 59.4 | 114 | 8.8 | 103 | 96.1 | 15.5 | - | 7 | 100.0 | 5 | |
| Cumming city, Forsyth County | 3 639 | 1 764 | 54.7 | 45.0 | 1 991 | 2.2 | 1 928 | 94.9 | 20.7 | 0.4 | 229 | 74.2 | 252 | |
| Cusseta city, Chattahoochee County | 894 | 462 | 59.4 | 51.3 | 521 | 6.5 | 473 | 91.8 | 23.0 | - | 82 | 57.3 | 84 | |
| Cuthbert city, Randolph County | 2 784 | 1 618 | 42.9 | 38.2 | 1 186 | 10.4 | 1 061 | 83.9 | 19.0 | 1.0 | 187 | 67.9 | 130 | |
| Dacula city, Gwinnett County | 2 844 | 1 451 | 75.7 | 67.2 | 2 154 | 4.2 | 2 040 | 95.6 | 12.2 | 0.2 | 288 | 63.5 | 241 | |
| Dahlonega city, Lumpkin County | 3 275 | 1 899 | 55.1 | 53.1 | 1 732 | 3.8 | 1 703 | 83.6 | 9.6 | 0.2 | 113 | 77.9 | 138 | |
| Daisy city, Evans County | 92 | 58 | 42.4 | 36.2 | 39 | - | 39 | 94.9 | 7.7 | - | 1 | - | - | |
| Dallas city, Paulding County | 3 688 | 2 103 | 64.3 | 57.6 | 2 354 | 4.1 | 2 181 | 98.4 | 16.4 | - | 506 | 66.6 | 415 | |
| Dalton city, Whitfield County | 21 383 | 10 727 | 60.4 | 50.7 | 12 915 | 4.3 | 12 067 | 93.1 | 24.2 | 1.2 | 1 808 | 51.3 | 1 416 | |
| Damascus town, Early County | 181 | 98 | 49.7 | 48.0 | 90 | 3.3 | 85 | 92.9 | 24.7 | - | 11 | 54.5 | 3 | |
| Danielsville city, Madison County | 375 | 200 | 53.1 | 47.0 | 199 | - | 194 | 93.3 | 13.9 | - | 39 | 46.2 | 23 | |
| Danville town | 278 | 166 | 54.7 | 53.6 | 152 | 13.2 | 126 | 94.4 | 25.4 | - | 12 | 83.3 | 21 | |
| Twiggs County (part) | 261 | 159 | 55.2 | 53.5 | 144 | 13.9 | 118 | 94.1 | 27.1 | - | 12 | 83.3 | 21 | |
| Wilkinson County (part) | 17 | 7 | 47.1 | 57.1 | 8 | - | 8 | 100.0 | - | - | - | (X) | - | |
| Darien city, McIntosh County | 1 250 | 678 | 60.4 | 51.5 | 751 | 2.8 | 721 | 93.2 | 13.6 | - | 91 | 59.3 | 84 | |
| Dasher town, Lowndes County | 655 | 327 | 70.4 | 62.1 | 459 | 3.1 | 441 | 93.9 | 15.0 | - | 41 | 63.4 | 33 | |
| Davisboro city, Washington County | 1 460 | 1 147 | 12.7 | 9.2 | 185 | 24.3 | 138 | 87.0 | 18.8 | 0.7 | 28 | 67.9 | 19 | |
| Dawson city, Terrell County | 3 718 | 2 103 | 51.3 | 45.6 | 1 906 | 11.7 | 1 621 | 93.2 | 32.7 | 1.0 | 338 | 59.2 | 315 | |
| Dawsonville city, Dawson County | 473 | 225 | 53.3 | 52.9 | 252 | 2.8 | 242 | 94.2 | 14.5 | - | 41 | 65.9 | 43 | |
| Dearing town, McDuffie County | 279 | 152 | 65.9 | 53.3 | 180 | 13.9 | 154 | 95.5 | 29.9 | 1.9 | 33 | 72.7 | 38 | |
| Decatur city, DeKalb County | 14 913 | 8 856 | 70.6 | 65.9 | 10 513 | 5.8 | 9 740 | 78.2 | 5.6 | 10.2 | 829 | 65.1 | 655 | |
| Deenwood CDP, Ware County | 1 423 | 782 | 62.3 | 55.5 | 887 | 4.8 | 838 | 99.0 | 14.7 | - | 101 | 86.1 | 102 | |

Table 8. **Employment Status and Journey to Work: 2000—Con.**

[Data based on a sample (except Tables 65-68). For information on confidentiality protection, coverage, sampling error, and nonsampling error, see Appendix G. For location of definitions, see "How to Use This Census Report"]

| State County Place | Population 16 years and over | | | | | | | | | | | | Own children under 6 years, all parents in family in labor force | |
|--|------------------------------|--------|----------------------|----------------------------|--|---------------------------|---|--|---------------------------------|---|---|---------------------------------|---|--|
| | Labor force | | | | | | | | | | Females with own children under 6 years | | | |
| | Percent in labor force | | Civilian labor force | | Workers | | | | | | Number | Percent in labor force | | |
| | Total | Female | Number | Percent un- employed | Means of transportation to work | | | Percent using car, truck, or van | Percent in carpools | Percent using public trans- portation | | | | |
| Total | Female | Number | Female | Number | Percent using car, truck, or van | Percent in carpools | Percent using public trans- portation | Number | Percent in labor force | Number | Percent in labor force | | | |
| PLACE—Con. | | | | | | | | | | | | | | |
| Deepstep town, Washington County | 110 | 53 | 54.5 | 47.2 | 60 | 8.3 | 55 | 96.4 | 5.5 | - | 2 | 100.0 | 5 | |
| Demorest city, Habersham County | 1 240 | 715 | 61.5 | 53.0 | 762 | 14.4 | 633 | 79.5 | 9.5 | - | 51 | 64.7 | 61 | |
| Denton city, Jeff Davis County | 186 | 92 | 51.1 | 44.6 | 95 | 11.6 | 83 | 100.0 | 22.9 | - | 11 | 36.4 | 3 | |
| De Soto city, Sumter County | 177 | 96 | 51.4 | 40.6 | 91 | 14.3 | 78 | 97.4 | 29.5 | - | 4 | 50.0 | 3 | |
| Dexter town, Laurens County | 376 | 215 | 59.3 | 49.3 | 221 | 3.2 | 216 | 97.7 | 13.4 | 1.4 | 30 | 70.0 | 29 | |
| Dillard city, Rabun County | 170 | 92 | 58.8 | 44.6 | 100 | 3.0 | 94 | 84.0 | 28.7 | - | 8 | 62.5 | 4 | |
| Dock Junction CDP, Glynn County | 5 318 | 2 671 | 61.0 | 53.4 | 3 213 | 4.7 | 3 044 | 94.5 | 18.9 | 0.9 | 385 | 68.1 | 344 | |
| Doerun city, Colquitt County | 684 | 379 | 51.3 | 50.7 | 351 | 6.6 | 325 | 92.0 | 17.5 | - | 50 | 74.0 | 38 | |
| Donalsonville city, Seminole County | 2 030 | 1 138 | 52.6 | 48.0 | 1 035 | 11.3 | 945 | 91.6 | 16.2 | - | 140 | 68.6 | 149 | |
| Dooling town, Dooly County | 124 | 74 | 66.9 | 59.5 | 83 | 13.3 | 64 | 100.0 | 32.8 | - | 8 | 50.0 | 6 | |
| Doraville city, DeKalb County | 8 009 | 3 432 | 70.5 | 62.4 | 5 647 | 5.3 | 5 203 | 85.1 | 32.9 | 6.8 | 546 | 53.7 | 440 | |
| Douglas city, Coffee County | 7 694 | 4 232 | 54.6 | 47.1 | 4 200 | 8.2 | 3 794 | 92.3 | 17.7 | 1.3 | 564 | 71.6 | 535 | |
| Douglasville city, Douglas County | 14 867 | 7 646 | 67.9 | 62.1 | 10 071 | 5.4 | 9 369 | 94.4 | 15.2 | 1.0 | 1 286 | 62.1 | 1 087 | |
| Druid Hills CDP, DeKalb County | 11 209 | 5 972 | 65.5 | 60.9 | 7 334 | 2.5 | 7 032 | 72.3 | 6.8 | 3.4 | 447 | 65.1 | 333 | |
| Dublin city, Laurens County | 12 145 | 6 634 | 55.2 | 51.4 | 6 679 | 7.8 | 6 100 | 94.6 | 17.7 | 0.5 | 884 | 66.3 | 801 | |
| Dudley city, Laurens County | 361 | 206 | 63.2 | 54.4 | 228 | 3.1 | 218 | 91.7 | 19.3 | 1.8 | 33 | 87.9 | 33 | |
| Duluth city, Gwinnett County | 17 456 | 9 093 | 79.2 | 72.0 | 13 825 | 1.8 | 13 408 | 94.2 | 12.0 | 1.0 | 1 637 | 63.8 | 1 263 | |
| Dunwoody CDP, DeKalb County | 27 014 | 14 013 | 69.2 | 59.3 | 18 685 | 2.8 | 18 017 | 86.8 | 7.0 | 4.8 | 1 784 | 45.1 | 1 028 | |
| Du Pont town, Clinch County | 120 | 77 | 48.3 | 35.1 | 58 | 3.4 | 52 | 92.3 | 19.2 | - | 2 | 100.0 | 4 | |
| East Dublin city, Laurens County | 1 829 | 1 032 | 60.5 | 56.7 | 1 107 | 6.0 | 1 001 | 96.2 | 15.5 | 0.8 | 176 | 79.5 | 175 | |
| East Ellijay city, Gilmer County | 559 | 233 | 66.7 | 53.6 | 373 | 3.8 | 344 | 73.3 | 20.9 | 12.8 | 34 | 52.9 | 27 | |
| East Griffin CDP, Spalding County | 1 241 | 649 | 59.0 | 49.3 | 732 | 10.1 | 646 | 96.7 | 25.2 | - | 72 | 94.4 | 87 | |
| Eastman city, Dodge County | 3 915 | 2 174 | 56.1 | 52.9 | 2 196 | 7.8 | 1 962 | 94.2 | 15.8 | 0.6 | 319 | 82.4 | 320 | |
| East Newnan CDP, Coweta County | 1 199 | 613 | 55.5 | 43.7 | 665 | 10.5 | 581 | 97.6 | 34.3 | - | 24 | 54.2 | 76 | |
| East Point city, Fulton County | 28 767 | 15 379 | 66.0 | 61.6 | 18 960 | 8.8 | 16 909 | 79.2 | 20.0 | 17.6 | 2 332 | 64.9 | 2 424 | |
| Eatonton city, Putnam County | 5 172 | 2 798 | 56.7 | 51.8 | 2 930 | 5.4 | 2 714 | 93.5 | 28.4 | 1.2 | 498 | 63.3 | 322 | |
| Edge Hill city, Glascock County | 30 | 17 | 70.0 | 58.8 | 21 | - | 21 | 90.5 | 33.3 | - | 2 | - | - | |
| Edison city, Calhoun County | 1 010 | 637 | 49.1 | 41.8 | 496 | 7.3 | 442 | 91.6 | 16.7 | 1.1 | 79 | 68.4 | 70 | |
| Elberton city, Elbert County | 3 756 | 2 097 | 51.7 | 46.1 | 1 941 | 6.5 | 1 772 | 91.7 | 11.5 | - | 228 | 62.3 | 180 | |
| Ellaville city, Schley County | 1 156 | 657 | 59.9 | 50.5 | 689 | 8.7 | 623 | 91.8 | 19.4 | 0.6 | 120 | 58.3 | 85 | |
| Ellenton town, Colquitt County | 305 | 147 | 68.9 | 59.2 | 193 | 15.0 | 181 | 100.0 | 37.6 | - | 21 | 42.9 | 10 | |
| Ellijay city, Gilmer County | 1 244 | 691 | 49.8 | 35.9 | 620 | 6.6 | 563 | 91.3 | 25.6 | 1.4 | 74 | 50.0 | 45 | |
| Emerson city, Bartow County | 870 | 449 | 61.3 | 52.1 | 533 | 7.7 | 482 | 96.7 | 14.5 | - | 68 | 58.8 | 77 | |
| Enigma town, Berrien County | 589 | 313 | 67.6 | 56.5 | 393 | 7.6 | 356 | 96.3 | 20.2 | 1.1 | 82 | 70.7 | 80 | |
| Ephesus town, Heard County | 290 | 152 | 62.8 | 47.4 | 182 | 2.7 | 173 | 93.6 | 20.8 | - | 32 | 68.8 | 26 | |
| Eton city, Murray County | 262 | 134 | 62.7 | 62.7 | 167 | - | 163 | 93.3 | 3.7 | - | 14 | 71.4 | 8 | |
| Euharlee city, Bartow County | 2 184 | 1 170 | 74.9 | 63.6 | 1 627 | 5.4 | 1 528 | 95.7 | 19.8 | - | 305 | 58.0 | 270 | |
| Evans CDP, Columbia County | 13 299 | 7 051 | 68.2 | 60.6 | 8 876 | 3.8 | 8 644 | 97.6 | 10.0 | 0.2 | 1 129 | 60.9 | 714 | |
| Experiment CDP, Spalding County | 2 343 | 1 292 | 58.4 | 50.3 | 1 368 | 12.8 | 1 168 | 96.9 | 28.5 | - | 220 | 72.3 | 217 | |
| Fairburn city, Fulton County | 3 815 | 2 029 | 59.0 | 54.0 | 2 240 | 5.3 | 2 107 | 85.9 | 16.5 | 4.1 | 386 | 50.0 | 220 | |
| Fairmount city, Gordon County | 619 | 306 | 61.6 | 54.2 | 381 | 9.2 | 342 | 96.2 | 19.3 | 1.2 | 19 | 57.9 | 14 | |
| Fair Oaks CDP, Cobb County | 6 691 | 2 848 | 67.4 | 53.6 | 4 507 | 8.1 | 4 000 | 85.0 | 31.7 | 6.7 | 437 | 41.9 | 399 | |
| Fairview CDP, Walker County | 5 366 | 2 881 | 65.8 | 57.0 | 3 531 | 4.1 | 3 301 | 97.7 | 14.0 | - | 411 | 48.9 | 238 | |
| Fargo city, Clinch County | 288 | 162 | 54.5 | 43.2 | 157 | - | 156 | 91.0 | 44.2 | 3.8 | 25 | 52.0 | 12 | |
| Fayetteville city, Fayette County | 8 753 | 4 810 | 65.4 | 58.1 | 5 600 | 3.6 | 5 481 | 96.7 | 6.2 | 0.6 | 724 | 56.2 | 442 | |
| Fitzgerald city | 6 616 | 3 722 | 55.8 | 49.9 | 3 690 | 7.0 | 3 341 | 93.7 | 17.6 | 1.3 | 591 | 65.1 | 508 | |
| Ben Hill County (part) | 6 573 | 3 695 | 55.6 | 49.5 | 3 655 | 7.0 | 3 306 | 93.6 | 17.8 | 1.3 | 591 | 65.1 | 508 | |
| Irwin County (part) | 43 | 27 | 81.4 | 100.0 | 35 | - | 35 | 100.0 | - | - | - | (X) | - | |
| Flemington city, Liberty County | 284 | 135 | 65.1 | 60.0 | 136 | 9.6 | 170 | 98.8 | 18.8 | - | 20 | 65.0 | 15 | |
| Flovilla city, Butts County | 507 | 244 | 65.9 | 63.1 | 334 | 6.9 | 307 | 96.7 | 31.9 | 0.7 | 16 | 93.8 | 30 | |
| Flowers Branch town, Hall County | 1 407 | 672 | 69.4 | 56.7 | 976 | 3.5 | 911 | 96.3 | 21.0 | 0.3 | 113 | 54.9 | 82 | |
| Folkston city, Charlton County | 1 652 | 897 | 47.9 | 39.5 | 786 | 10.4 | 688 | 87.4 | 18.8 | - | 150 | 50.7 | 109 | |
| Forest Park city, Clayton County | 15 913 | 7 667 | 62.9 | 55.7 | 9 688 | 7.1 | 9 123 | 90.7 | 27.7 | 1.3 | 1 258 | 57.2 | 1 090 | |
| Forsyth city, Monroe County | 2 928 | 1 766 | 61.3 | 59.4 | 1 789 | 5.4 | 1 665 | 96.4 | 17.9 | - | 177 | 72.3 | 224 | |
| Fort Benning South CDP, Chattahoochee County | 8 482 | 2 351 | 87.4 | 62.7 | 1 232 | 10.3 | 7 016 | 61.9 | 13.3 | 0.6 | 800 | 41.4 | 456 | |
| Fort Gaines city, Clay County | 809 | 503 | 46.8 | 46.9 | 379 | 14.8 | 320 | 88.8 | 26.6 | - | 67 | 74.6 | 65 | |
| Fort Oglethorpe city | 5 734 | 3 186 | 63.5 | 53.1 | 3 640 | 6.1 | 3 367 | 95.8 | 11.3 | - | 397 | 68.8 | 384 | |
| Catoosa County (part) | 5 512 | 3 058 | 64.5 | 54.3 | 3 556 | 6.1 | 3 290 | 95.8 | 10.8 | - | 387 | 68.0 | 365 | |
| Walker County (part) | 222 | 128 | 37.8 | 24.2 | 84 | 8.3 | 77 | 92.2 | 33.8 | - | 10 | 100.0 | 19 | |
| Fort Stewart CDP, Liberty County | 8 393 | 2 456 | 83.5 | 53.5 | 1 005 | 15.9 | 6 544 | 73.3 | 25.9 | 0.3 | 1 198 | 36.0 | 448 | |
| Fort Valley city, Peach County | 5 986 | 3 462 | 53.3 | 52.1 | 3 185 | 20.3 | 2 500 | 94.2 | 25.0 | 0.8 | 491 | 62.1 | 461 | |
| Franklin city, Heard County | 698 | 424 | 43.3 | 41.7 | 302 | 5.3 | 276 | 91.3 | 22.1 | - | 57 | 86.0 | 65 | |
| Franklin Springs city, Franklin County | 722 | 396 | 64.7 | 55.3 | 467 | 6.0 | 431 | 88.4 | 15.5 | - | 21 | 76.2 | 16 | |
| Funston town, Colquitt County | 345 | 174 | 60.3 | 52.9 | 208 | 1.0 | 204 | 98.5 | 10.3 | - | 18 | 55.6 | 13 | |
| Gainesville city, Hall County | 19 840 | 9 995 | 58.7 | 49.4 | 11 618 | 5.2 | 10 811 | 90.3 | 21.7 | 2.6 | 1 562 | 52.5 | 1 115 | |
| Garden City city, Chatham County | 8 760 | 3 970 | 57.2 | 57.5 | 4 952 | 4.6 | 4 708 | 89.5 | 19.8 | 4.9 | 746 | 73.6 | 604 | |
| Garfield town, Emanuel County | 111 | 57 | 36.9 | 31.6 | 41 | 12.2 | 36 | 88.9 | - | - | 2 | - | 1 | |
| Gay town, Meriwether County | 85 | 48 | 51.8 | 47.9 | 44 | 4.5 | 42 | 100.0 | 19.0 | - | 2 | - | - | |
| Geneva town, Talbot County | 104 | 47 | 49.0 | 42.6 | 51 | - | 51 | 92.2 | 17.6 | - | 4 | - | - | |
| Georgetown CDP, Chatham County | 7 978 | 4 040 | 77.3 | 72.5 | 5 559 | 2.0 | 6 019 | 95.9 | 11.9 | 0.5 | 819 | 65.6 | 552 | |
| Georgetown city, Quitman County | 737 | 432 | 47.4 | 43.1 | 349 | 5.4 | 324 | 96.6 | 23.8 | - | 36 | 72.2 | 29 | |
| Gibson city, Glascock County | 612 | 342 | 63.9 | 56.4 | 386 | 34.2 | 247 | 90.3 | 23.9 | - | 24 | 66.7 | 21 | |
| Gillsville city | 191 | 97 | 53.4 | 47.4 | 102 | 2.9 | 99 | 94.9 | 12.1 | - | 9 | 100.0 | 11 | |
| Banks County (part) | 43 | 26 | 48.8 | 53.8 | 21 | 14.3 | 18 | 77.8 | 38.9 | - | 2 | 100.0 | 1 | |
| Hall County (part) | 148 | 71 | 54.7 | 45.1 | 81 | - | 81 | 98.8 | 6.2 | - | 7 | 100.0 | 10 | |

Table 8. Employment Status and Journey to Work: 2000—Con.

[Data based on a sample (except Tables 65-68). For information on confidentiality protection, coverage, sampling error, and nonsampling error, see Appendix G. For location of definitions, see "How to Use This Census Report"]

| State County Place | Population 16 years and over | | | | | | | | | | | | Own children under 6 years, all parents in family in labor force | |
|---|------------------------------|--------|----------------------|----------------------------|--|---------------------------|---|--|---------------------------------|---|---|---------------------------------|---|--|
| | Labor force | | | | | | | | | | Females with own children under 6 years | | | |
| | Percent in labor force | | Civilian labor force | | Workers | | | | | | Number | Percent in labor force | | |
| | Total | Female | Number | Percent un- employed | Means of transportation to work | | | Percent using car, truck, or van | Percent in carpools | Percent using public trans- portation | | | | |
| Total | Female | Number | Female | Number | Percent using car, truck, or van | Percent in carpools | Percent using public trans- portation | Number | Percent in labor force | Number | Percent in labor force | | | |
| PLACE—Con. | | | | | | | | | | | | | | |
| Girard town, Burke County | 162 | 88 | 59.3 | 60.2 | 96 | 9.4 | 84 | 83.3 | 13.1 | - | 19 | 52.6 | 11 | |
| Glennville city, Tattnall County | 3 063 | 1 699 | 55.9 | 46.4 | 1 689 | 9.5 | 1 512 | 89.6 | 18.7 | 0.5 | 147 | 71.4 | 142 | |
| Glenwood city, Wheeler County | 716 | 365 | 47.9 | 38.1 | 343 | 6.1 | 315 | 88.9 | 24.1 | - | 52 | 53.8 | 34 | |
| Good Hope town, Walton County | 174 | 88 | 59.8 | 59.1 | 104 | 3.8 | 100 | 96.0 | 5.0 | 2.0 | 20 | 50.0 | 9 | |
| Gordon city, Wilkinson County | 1 567 | 878 | 57.7 | 54.7 | 904 | 4.4 | 853 | 95.4 | 16.1 | - | 153 | 69.3 | 154 | |
| Graham city, Appling County | 235 | 119 | 49.8 | 47.9 | 117 | 9.4 | 106 | 91.5 | 17.9 | - | 10 | 60.0 | 5 | |
| Grantville city, Coweta County | 981 | 506 | 56.8 | 47.0 | 557 | 5.6 | 520 | 92.5 | 16.9 | 0.6 | 96 | 45.8 | 57 | |
| Gray city, Jones County | 1 417 | 766 | 50.0 | 45.6 | 706 | 8.2 | 642 | 92.4 | 7.9 | - | 78 | 64.1 | 72 | |
| Grayson city, Gwinnett County | 585 | 329 | 70.6 | 60.8 | 413 | 4.1 | 393 | 95.7 | 13.0 | - | 53 | 50.9 | 25 | |
| Greensboro city, Greene County | 2 389 | 1 356 | 53.5 | 46.5 | 1 278 | 6.6 | 1 178 | 87.6 | 21.2 | 1.3 | 218 | 61.5 | 218 | |
| Greenville city, Meriwether County | 686 | 384 | 56.6 | 53.1 | 388 | 7.7 | 342 | 91.5 | 21.6 | 0.6 | 34 | 55.9 | 28 | |
| Gresham Park CDP, DeKalb County | 6 642 | 3 831 | 63.9 | 63.1 | 4 244 | 10.6 | 3 701 | 84.8 | 16.7 | 12.4 | 614 | 76.7 | 584 | |
| Griffin city, Spalding County | 17 468 | 9 726 | 57.2 | 50.8 | 9 976 | 8.6 | 8 923 | 92.5 | 23.9 | 2.5 | 1 295 | 63.6 | 1 232 | |
| Grovetown city, Columbia County | 4 193 | 2 202 | 69.4 | 62.5 | 2 648 | 7.3 | 2 645 | 93.9 | 14.8 | - | 486 | 60.9 | 375 | |
| Gumbranch city, Liberty County | 204 | 103 | 59.3 | 56.3 | 111 | 9.9 | 110 | 81.8 | 12.7 | - | 14 | 71.4 | 14 | |
| Gumlog CDP, Franklin County | 1 598 | 837 | 58.3 | 51.1 | 931 | 5.8 | 828 | 95.4 | 12.2 | - | 101 | 68.3 | 90 | |
| Guyton city, Effingham County | 685 | 333 | 57.0 | 50.5 | 392 | 6.9 | 361 | 90.0 | 13.0 | - | 48 | 77.1 | 67 | |
| Hagan city, Evans County | 686 | 347 | 61.7 | 50.4 | 421 | 4.5 | 392 | 89.5 | 16.1 | 1.5 | 58 | 56.9 | 35 | |
| Hahira city, Lowndes County | 1 180 | 625 | 67.3 | 60.2 | 766 | 5.9 | 740 | 95.1 | 11.2 | 0.3 | 111 | 78.4 | 132 | |
| Hamilton city, Harris County | 196 | 110 | 55.1 | 47.3 | 107 | 6.5 | 101 | 81.2 | 19.8 | - | 8 | 37.5 | 9 | |
| Hampton city, Henry County | 2 932 | 1 537 | 68.2 | 58.3 | 2 001 | 3.9 | 1 882 | 92.9 | 17.2 | - | 268 | 53.0 | 238 | |
| Hannahs Mill CDP, Upson County | 2 378 | 1 281 | 61.6 | 55.2 | 1 464 | 6.8 | 1 327 | 94.3 | 13.9 | - | 111 | 42.3 | 115 | |
| Hapeville city, Fulton County | 4 882 | 2 388 | 61.7 | 48.8 | 2 992 | 5.5 | 2 772 | 79.6 | 18.4 | 12.8 | 351 | 47.6 | 231 | |
| Haralson town | 102 | 51 | 76.5 | 68.6 | 78 | 7.7 | 72 | 95.8 | 16.7 | - | 3 | 100.0 | 6 | |
| Coweta County (part) | 102 | 51 | 76.5 | 68.6 | 78 | 7.7 | 72 | 95.8 | 16.7 | - | 3 | 100.0 | 6 | |
| Meriwether County (part) | - | - | (X) | (X) | - | (X) | - | (X) | (X) | (X) | - | (X) | - | |
| Harlem city, Columbia County | 1 309 | 744 | 59.1 | 50.8 | 741 | 4.3 | 719 | 95.1 | 10.0 | 0.6 | 126 | 61.9 | 84 | |
| Harrison town, Washington County | 385 | 207 | 44.9 | 30.0 | 173 | 12.1 | 147 | 98.0 | 16.3 | - | 21 | 28.6 | 7 | |
| Hartwell city, Hart County | 3 221 | 1 877 | 50.1 | 45.1 | 1 615 | 15.0 | 1 372 | 93.3 | 16.5 | - | 159 | 71.1 | 154 | |
| Hawkinsville city, Pulaski County | 2 518 | 1 412 | 63.3 | 57.0 | 1 586 | 8.9 | 1 445 | 91.9 | 13.4 | - | 182 | 73.6 | 218 | |
| Hazlehurst city, Jeff Davis County | 2 864 | 1 620 | 50.2 | 45.2 | 1 437 | 7.7 | 1 300 | 96.5 | 12.2 | - | 227 | 65.2 | 191 | |
| Helen city, White County | 362 | 207 | 60.5 | 52.2 | 219 | 3.2 | 209 | 84.7 | 12.0 | - | 40 | 47.5 | 26 | |
| Helena city | 2 011 | 524 | 27.1 | 51.5 | 544 | 6.6 | 497 | 97.4 | 20.3 | - | 64 | 59.4 | 87 | |
| Telfair County (part) | 2 011 | 524 | 27.1 | 51.5 | 544 | 6.6 | 497 | 97.4 | 20.3 | - | 64 | 59.4 | 87 | |
| Wheeler County (part) | - | - | (X) | (X) | - | (X) | - | (X) | (X) | (X) | - | (X) | - | |
| Hephzibah city, Richmond County | 2 818 | 1 357 | 63.8 | 56.6 | 1 777 | 14.4 | 1 508 | 97.8 | 19.0 | 0.7 | 212 | 66.0 | 165 | |
| Hiawassee town, Towns County | 708 | 447 | 35.9 | 27.5 | 254 | 3.5 | 245 | 91.0 | 14.3 | - | 12 | 75.0 | 13 | |
| Higgston town, Montgomery County | 263 | 132 | 67.7 | 56.8 | 178 | 3.9 | 169 | 98.8 | 11.2 | - | 22 | 54.5 | 19 | |
| Hilltop CDP, Pike County | 266 | 143 | 50.0 | 52.4 | 133 | 21.1 | 105 | 97.1 | 25.7 | - | 14 | 78.6 | 7 | |
| Hiltonia city, Screven County | 317 | 168 | 40.4 | 38.1 | 128 | 21.9 | 99 | 82.8 | 21.2 | 6.1 | 8 | 25.0 | 9 | |
| Hinesville city, Liberty County | 21 185 | 10 926 | 72.1 | 61.7 | 10 796 | 8.8 | 14 043 | 94.7 | 14.6 | 0.3 | 2 741 | 55.1 | 1 949 | |
| Hiram city, Paulding County | 1 050 | 539 | 70.9 | 61.2 | 729 | 5.9 | 679 | 96.2 | 15.5 | - | 105 | 56.2 | 68 | |
| Hoboken city, Brantley County | 345 | 171 | 51.9 | 53.8 | 179 | 9.5 | 154 | 91.6 | 13.0 | - | 31 | 67.7 | 17 | |
| Hogansville city, Troup County | 2 113 | 1 082 | 58.5 | 56.1 | 1 237 | 7.8 | 1 140 | 94.4 | 28.9 | - | 158 | 87.3 | 173 | |
| Holly Springs city, Cherokee County | 2 270 | 1 104 | 76.1 | 65.8 | 1 728 | 0.9 | 1 675 | 95.2 | 11.2 | 1.4 | 284 | 48.6 | 208 | |
| Homeland city, Charlton County | 561 | 288 | 51.0 | 43.4 | 283 | 2.8 | 277 | 89.9 | 20.9 | - | 35 | 68.6 | 32 | |
| Homer town, Banks County | 736 | 389 | 63.5 | 58.6 | 467 | 4.5 | 441 | 95.5 | 15.6 | - | 56 | 58.9 | 41 | |
| Homerville city, Clinch County | 2 154 | 1 107 | 44.5 | 44.7 | 958 | 6.8 | 865 | 89.5 | 16.6 | 0.7 | 137 | 67.2 | 111 | |
| Hoschton city, Jackson County | 796 | 422 | 63.7 | 55.5 | 507 | 2.0 | 495 | 98.2 | 11.7 | - | 77 | 58.4 | 53 | |
| Hull city, Madison County | 104 | 52 | 73.1 | 61.5 | 76 | 6.6 | 69 | 95.7 | 14.5 | - | 9 | 77.8 | 12 | |
| Ideal city, Macon County | 409 | 264 | 33.7 | 31.4 | 138 | 5.8 | 126 | 98.4 | 11.1 | - | 24 | 87.5 | 30 | |
| Ila city, Madison County | 267 | 135 | 71.2 | 62.2 | 190 | 6.8 | 172 | 95.9 | 16.9 | - | 15 | 100.0 | 26 | |
| Indian Springs CDP, Catoosa County | 1 463 | 727 | 74.4 | 65.3 | 1 088 | 3.5 | 1 015 | 99.4 | 9.2 | - | 148 | 54.1 | 106 | |
| Iron City town, Seminole County | 193 | 102 | 69.9 | 56.9 | 135 | 9.6 | 122 | 100.0 | 9.8 | - | 16 | 87.5 | 21 | |
| Irondale CDP, Clayton County | 5 318 | 2 868 | 75.4 | 70.0 | 3 913 | 5.4 | 3 680 | 96.5 | 13.4 | 0.7 | 581 | 71.4 | 545 | |
| Inwinton city, Wilkinson County | 457 | 248 | 52.5 | 53.6 | 238 | 13.4 | 205 | 95.1 | 21.0 | - | 31 | 67.7 | 27 | |
| Isle of Hope CDP, Chatham County | 2 006 | 1 069 | 68.3 | 60.1 | 1 365 | 0.7 | 1 347 | 96.5 | 5.9 | - | 178 | 61.2 | 126 | |
| Ivey town, Wilkinson County | 848 | 442 | 65.6 | 59.3 | 556 | 6.8 | 499 | 96.4 | 14.0 | 1.0 | 67 | 68.7 | 68 | |
| Jackson city, Butts County | 3 036 | 1 737 | 53.7 | 46.9 | 1 629 | 6.4 | 1 472 | 97.4 | 22.5 | - | 174 | 52.9 | 119 | |
| Jacksonville town, Telfair County | 120 | 64 | 59.2 | 62.5 | 71 | 4.2 | 64 | 95.3 | 34.4 | - | 7 | 71.4 | 10 | |
| Jakin city, Early County | 120 | 72 | 65.8 | 59.7 | 79 | 2.5 | 77 | 98.7 | 11.7 | - | 6 | 100.0 | 7 | |
| Jasper city, Pickens County | 1 653 | 972 | 56.7 | 46.7 | 937 | 1.1 | 916 | 93.0 | 16.8 | 0.2 | 109 | 73.4 | 118 | |
| Jefferson city, Jackson County | 2 947 | 1 604 | 63.4 | 57.4 | 1 865 | 4.1 | 1 770 | 96.4 | 14.6 | - | 230 | 72.6 | 172 | |
| Jeffersonville city, Twiggs County | 914 | 507 | 56.1 | 58.0 | 513 | 7.6 | 457 | 89.9 | 26.9 | - | 54 | 81.5 | 47 | |
| Jenkinsburg town, Butts County | 139 | 76 | 64.7 | 55.3 | 88 | 2.3 | 88 | 90.9 | 11.4 | - | 14 | 64.3 | 14 | |
| Jersey town, Walton County | 132 | 71 | 56.8 | 53.5 | 75 | 2.7 | 67 | 92.5 | 14.9 | - | 6 | 100.0 | 5 | |
| Jesup city, Wayne County | 7 434 | 3 305 | 43.6 | 49.3 | 3 225 | 5.9 | 3 007 | 91.8 | 17.3 | 1.0 | 404 | 62.1 | 338 | |
| Jonesboro city, Clayton County | 2 829 | 1 493 | 64.9 | 57.5 | 1 837 | 3.5 | 1 722 | 92.8 | 14.1 | 0.6 | 327 | 64.5 | 313 | |
| Junction City town, Talbot County | 139 | 71 | 61.9 | 49.3 | 86 | 5.8 | 78 | 100.0 | 25.6 | - | 7 | 71.4 | 7 | |
| Kennesaw city, Cobb County | 16 259 | 8 521 | 75.4 | 67.3 | 12 226 | 2.6 | 11 745 | 94.6 | 10.0 | 0.3 | 1 848 | 56.3 | 1 346 | |
| Keysville town | 157 | 116 | 24.2 | 18.1 | 38 | 18.4 | 31 | 100.0 | 9.7 | - | 8 | 75.0 | 8 | |
| Burke County (part) | 143 | 109 | 23.1 | 19.3 | 33 | 21.2 | 26 | 100.0 | 11.5 | - | 6 | 100.0 | 8 | |
| Jefferson County (part) | 14 | 7 | 35.7 | - | 5 | - | 5 | 100.0 | - | - | 2 | - | - | |
| Kings Bay Base CDP, Camden County | 1 850 | 487 | 85.2 | 46.2 | 225 | 16.4 | 1 494 | 60.0 | 11.9 | 2.8 | 218 | 32.1 | 140 | |
| Kingsland city, Camden County | 7 086 | 3 520 | 75.4 | 65.2 | 4 317 | 4.9 | 4 958 | 95.9 | 13.3 | - | 795 | 57.0 | 658 | |
| Kinston city, Bartow County | 532 | 264 | 53.2 | 45.8 | 283 | 1.8 | 265 | 94.0 | 22.6 | 1.1 | 45 | 60.0 | 30 | |
| Kite town, Johnson County | 151 | 80 | 41.7 | 26.3 | 63 | - | 61 | 100.0 | 27.9 | - | 7 | 57.1 | 4 | |

Table 8. **Employment Status and Journey to Work: 2000—Con.**

[Data based on a sample (except Tables 65-68). For information on confidentiality protection, coverage, sampling error, and nonsampling error, see Appendix G. For location of definitions, see "How to Use This Census Report"]

| State County Place | Population 16 years and over | | | | | | | | | | | | Own children under 6 years, all parents in family in labor force | |
|---|------------------------------|--------|----------------------|----------------------------|--|---------------------------|---|--|---------------------------------|---|---|---------------------------------|---|--|
| | Labor force | | | | | | | | | | Females with own children under 6 years | | | |
| | Percent in labor force | | Civilian labor force | | Workers | | | | | | Number | Percent in labor force | | |
| | Total | Female | Number | Percent un- employed | Means of transportation to work | | | Percent using car, truck, or van | Percent in carpools | Percent using public trans- portation | | | | |
| Total | Female | Number | Female | Number | Percent using car, truck, or van | Percent in carpools | Percent using public trans- portation | Number | Percent in labor force | Number | Percent in labor force | | | |
| PLACE—Con. | | | | | | | | | | | | | | |
| La Fayette city, Walker County | 5 179 | 2 880 | 49.9 | 41.1 | 2 583 | 4.8 | 2 402 | 95.0 | 15.8 | - | 422 | 52.8 | 306 | |
| LaGrange city, Troup County | 19 593 | 10 984 | 61.3 | 54.7 | 11 984 | 5.4 | 11 181 | 92.6 | 18.4 | 3.4 | 1 547 | 72.0 | 1 660 | |
| Lake City city, Clayton County | 2 282 | 1 169 | 56.0 | 50.4 | 1 265 | 3.2 | 1 224 | 93.5 | 19.4 | 0.5 | 150 | 64.7 | 129 | |
| Lakeland city, Lanier County | 2 076 | 1 005 | 49.3 | 42.5 | 996 | 11.8 | 875 | 91.7 | 25.1 | - | 137 | 51.8 | 139 | |
| Lake Park city, Lowndes County | 432 | 241 | 60.4 | 47.3 | 261 | 6.5 | 240 | 94.6 | 9.2 | 2.1 | 34 | 70.6 | 21 | |
| Lakeview CDP | 3 787 | 1 974 | 62.5 | 58.2 | 2 366 | 4.6 | 2 210 | 97.8 | 11.2 | - | 344 | 71.2 | 263 | |
| Catoosa County (part) | 3 028 | 1 619 | 63.3 | 57.7 | 1 916 | 4.9 | 1 775 | 98.9 | 12.4 | - | 272 | 79.0 | 250 | |
| Walker County (part) | 759 | 355 | 59.3 | 60.6 | 450 | 3.3 | 435 | 93.6 | 6.2 | - | 72 | 41.7 | 13 | |
| Lakeview Estates CDP, Rockdale County | 1 886 | 657 | 40.7 | 34.1 | 761 | 12.9 | 640 | 98.0 | 73.9 | - | 158 | 32.9 | 63 | |
| Lavonia city, Franklin County | 1 401 | 806 | 50.0 | 44.7 | 701 | 5.8 | 652 | 96.2 | 13.8 | - | 127 | 73.2 | 113 | |
| Lawrenceville city, Gwinnett County | 17 469 | 8 477 | 64.9 | 59.8 | 11 322 | 4.4 | 10 646 | 94.3 | 19.8 | 0.9 | 1 407 | 59.9 | 995 | |
| Leary city, Calhoun County | 530 | 292 | 65.5 | 62.3 | 347 | 9.8 | 310 | 91.9 | 25.8 | - | 38 | 68.4 | 23 | |
| Leesburg city, Lee County | 2 173 | 935 | 48.0 | 62.2 | 1 043 | 6.0 | 964 | 95.6 | 14.9 | 1.1 | 177 | 82.5 | 163 | |
| Lenox town, Cook County | 662 | 360 | 55.0 | 49.4 | 364 | 4.4 | 321 | 84.4 | 13.1 | 0.6 | 46 | 50.0 | 28 | |
| Leslie city, Sumter County | 363 | 187 | 64.7 | 62.0 | 235 | 8.9 | 213 | 89.2 | 17.8 | - | 22 | 77.3 | 18 | |
| Lexington city, Oglethorpe County | 225 | 112 | 72.9 | 77.7 | 164 | 4.3 | 153 | 94.8 | 10.5 | - | 8 | 100.0 | 14 | |
| Lilburn city, Gwinnett County | 8 778 | 4 480 | 70.7 | 62.7 | 6 208 | 3.3 | 5 872 | 95.1 | 15.0 | 0.2 | 560 | 63.4 | 488 | |
| Lilly city, Dooly County | 133 | 78 | 55.6 | 42.3 | 74 | 17.6 | 61 | 95.1 | 21.3 | - | 14 | 14.3 | 8 | |
| Lincoln Park CDP, Upson County | 893 | 424 | 49.5 | 38.9 | 442 | 13.3 | 383 | 86.2 | 27.9 | 10.2 | 41 | 51.2 | 42 | |
| Lincolnton city, Lincoln County | 1 229 | 656 | 56.2 | 55.2 | 691 | 7.2 | 637 | 96.5 | 19.2 | - | 75 | 57.3 | 61 | |
| Lindale CDP, Floyd County | 3 260 | 1 755 | 57.0 | 51.6 | 1 857 | 4.9 | 1 743 | 94.8 | 14.3 | - | 258 | 55.8 | 154 | |
| Lithia Springs city, Douglas County | 1 780 | 867 | 59.2 | 52.6 | 1 054 | 8.2 | 938 | 96.7 | 16.3 | - | 79 | 38.0 | 30 | |
| Lithonia city, DeKalb County | 1 519 | 958 | 55.8 | 52.6 | 847 | 9.0 | 741 | 83.5 | 22.9 | 10.1 | 167 | 66.5 | 156 | |
| Locust Grove city, Henry County | 1 755 | 870 | 66.3 | 59.2 | 1 160 | 6.1 | 1 046 | 99.1 | 17.4 | - | 154 | 62.3 | 109 | |
| Loganville city | 4 037 | 2 146 | 69.2 | 60.3 | 2 793 | 2.0 | 2 710 | 95.4 | 13.3 | 0.3 | 385 | 55.3 | 277 | |
| Gwinnett County (part) | 949 | 506 | 73.3 | 63.8 | 694 | 1.7 | 676 | 97.2 | 12.3 | 0.4 | 121 | 60.3 | 86 | |
| Walton County (part) | 3 088 | 1 640 | 68.0 | 59.1 | 2 099 | 2.0 | 2 034 | 94.8 | 13.6 | 0.2 | 264 | 53.0 | 191 | |
| Lone Oak town, Meriwether County | 84 | 54 | 61.9 | 53.7 | 52 | 15.4 | 41 | 87.8 | 7.3 | - | 8 | 75.0 | 6 | |
| Lookout Mountain city, Walker County | 1 152 | 607 | 61.5 | 50.4 | 708 | 2.0 | 681 | 89.7 | 7.0 | 0.3 | 100 | 38.0 | 56 | |
| Louisville city, Jefferson County | 1 965 | 1 140 | 52.7 | 46.1 | 1 036 | 15.5 | 866 | 95.6 | 25.4 | - | 103 | 76.7 | 131 | |
| Lovejoy city, Clayton County | 2 120 | 501 | 35.3 | 65.5 | 748 | 7.9 | 664 | 98.3 | 12.2 | - | 125 | 65.6 | 107 | |
| Ludowici city, Long County | 1 029 | 563 | 61.9 | 49.0 | 571 | 9.5 | 574 | 90.2 | 16.0 | 0.7 | 107 | 62.6 | 112 | |
| Lula city | 1 154 | 613 | 64.6 | 54.8 | 745 | 3.9 | 702 | 95.6 | 10.8 | 1.0 | 95 | 70.5 | 68 | |
| Banks County (part) | 73 | 40 | 53.4 | 32.5 | 39 | - | 39 | 92.3 | 17.9 | - | 1 | 100.0 | 2 | |
| Hall County (part) | 1 081 | 573 | 65.3 | 56.4 | 706 | 4.1 | 663 | 95.8 | 10.4 | 1.1 | 94 | 70.2 | 66 | |
| Lumber City city, Telfair County | 968 | 552 | 51.4 | 44.0 | 498 | 11.4 | 430 | 92.8 | 18.1 | 1.4 | 74 | 71.6 | 54 | |
| Lumpkin city, Stewart County | 991 | 556 | 49.6 | 47.1 | 492 | 11.4 | 433 | 91.2 | 21.2 | 1.8 | 74 | 78.4 | 80 | |
| Luthersville city, Meriwether County | 507 | 274 | 63.1 | 56.6 | 319 | 6.6 | 292 | 93.5 | 32.2 | 1.0 | 39 | 66.7 | 33 | |
| Lyerly town, Chattooga County | 409 | 201 | 61.6 | 51.2 | 252 | 5.6 | 234 | 95.7 | 21.4 | 0.9 | 39 | 71.8 | 31 | |
| Lyons city, Toombs County | 3 205 | 1 747 | 50.8 | 42.5 | 1 627 | 6.0 | 1 522 | 93.8 | 23.4 | - | 307 | 56.4 | 246 | |
| Mableton CDP, Cobb County | 22 686 | 11 900 | 69.9 | 63.4 | 15 837 | 5.3 | 14 742 | 93.6 | 16.2 | 1.5 | 1 819 | 65.8 | 1 573 | |
| McCaysville city, Fannin County | 895 | 515 | 49.1 | 42.9 | 439 | 8.0 | 390 | 97.9 | 15.1 | - | 52 | 69.2 | 33 | |
| McDonough city, Henry County | 6 186 | 3 298 | 64.2 | 59.6 | 3 947 | 3.8 | 3 759 | 94.7 | 14.2 | 0.9 | 466 | 63.1 | 419 | |
| McIntyre town, Wilkinson County | 579 | 300 | 50.4 | 49.3 | 292 | 10.3 | 260 | 90.4 | 28.8 | 0.8 | 43 | 72.1 | 52 | |
| Macon city | 73 919 | 42 643 | 56.2 | 51.4 | 41 372 | 10.1 | 36 409 | 92.5 | 17.3 | 2.7 | 6 062 | 69.1 | 5 599 | |
| Bibb County (part) | 73 496 | 42 404 | 56.1 | 51.3 | 41 089 | 10.1 | 36 151 | 92.4 | 17.2 | 2.7 | 6 030 | 68.9 | 5 587 | |
| Jones County (part) | 423 | 239 | 66.9 | 68.2 | 283 | 2.5 | 258 | 100.0 | 27.5 | - | 32 | 100.0 | 12 | |
| McRae city, Telfair County | 2 086 | 1 220 | 54.7 | 46.8 | 1 136 | 8.3 | 1 038 | 96.6 | 14.3 | - | 155 | 73.5 | 134 | |
| Madison city, Morgan County | 2 686 | 1 549 | 65.0 | 58.3 | 1 745 | 7.9 | 1 601 | 90.3 | 16.5 | - | 199 | 74.4 | 191 | |
| Manassas city, Tattnall County | 62 | 34 | 58.1 | 55.9 | 36 | 27.8 | 26 | 84.6 | 19.2 | - | 4 | 100.0 | 6 | |
| Manchester city | 3 132 | 1 769 | 53.8 | 52.5 | 1 685 | 11.9 | 1 429 | 95.9 | 12.3 | 1.1 | 291 | 71.5 | 194 | |
| Meriwether County (part) | 3 030 | 1 709 | 54.2 | 52.2 | 1 641 | 12.2 | 1 385 | 95.7 | 12.7 | 1.2 | 291 | 71.5 | 194 | |
| Talbot County (part) | 102 | 60 | 43.1 | 60.0 | 44 | - | 44 | 100.0 | - | - | - | (X) | - | |
| Mansfield city, Newton County | 318 | 175 | 51.6 | 41.1 | 164 | 5.5 | 147 | 97.3 | 13.6 | - | 32 | 59.4 | 18 | |
| Marietta city, Cobb County | 46 704 | 23 536 | 73.4 | 66.5 | 34 140 | 5.8 | 31 705 | 90.3 | 18.6 | 2.9 | 3 403 | 64.2 | 2 982 | |
| Marshallville city, Macon County | 1 014 | 586 | 48.8 | 49.3 | 495 | 7.5 | 456 | 91.9 | 26.1 | 1.5 | 77 | 59.7 | 52 | |
| Martin town | 276 | 162 | 65.2 | 62.3 | 180 | 0.6 | 179 | 95.0 | 12.3 | 1.1 | 20 | 75.0 | 7 | |
| Franklin County (part) | - | - | (X) | (X) | - | (X) | - | (X) | (X) | (X) | - | (X) | - | |
| Stephens County (part) | 276 | 162 | 65.2 | 62.3 | 180 | 0.6 | 179 | 95.0 | 12.3 | 1.1 | 20 | 75.0 | 7 | |
| Martinez CDP, Columbia County | 20 584 | 10 645 | 72.7 | 64.1 | 14 602 | 2.7 | 14 274 | 97.0 | 8.4 | - | 1 788 | 63.3 | 1 299 | |
| Maxeys town, Oglethorpe County | 164 | 85 | 58.5 | 44.7 | 96 | 2.1 | 92 | 96.7 | 9.8 | - | 14 | 42.9 | 9 | |
| Maysville town | 963 | 519 | 66.4 | 60.3 | 639 | 5.6 | 588 | 97.3 | 11.4 | - | 78 | 66.7 | 71 | |
| Banks County (part) | 512 | 270 | 63.3 | 63.3 | 356 | 3.9 | 338 | 96.2 | 10.4 | - | 54 | 70.4 | 57 | |
| Jackson County (part) | 451 | 249 | 62.7 | 57.0 | 283 | 7.8 | 250 | 98.8 | 12.8 | - | 24 | 58.3 | 14 | |
| Meansville city, Pike County | 169 | 87 | 52.1 | 46.0 | 88 | 5.7 | 78 | 94.9 | 15.4 | - | 7 | 42.9 | - | |
| Meigs city | 787 | 424 | 48.8 | 46.7 | 384 | 21.6 | 289 | 93.1 | 29.1 | 2.1 | 48 | 56.3 | 38 | |
| Mitchell County (part) | 17 | 10 | 47.1 | 40.0 | 8 | 12.5 | 7 | 100.0 | 42.9 | - | 1 | - | - | |
| Thomas County (part) | 770 | 414 | 48.8 | 46.9 | 376 | 21.8 | 282 | 92.9 | 28.7 | 2.1 | 47 | 57.4 | 38 | |

Table 8. **Employment Status and Journey to Work: 2000—Con.**

[Data based on a sample (except Tables 65-68). For information on confidentiality protection, coverage, sampling error, and nonsampling error, see Appendix G. For location of definitions, see "How to Use This Census Report"]

| State County Place | Population 16 years and over | | | | | | | | | | | | Own children under 6 years, all parents in family in labor force |
|---|------------------------------|---------------|----------------------|----------------------------|--|-------------------------------------|---|---|---|--|---------------|---|---|
| | Labor force | | | | | | | | Females with own children under 6 years | | | | |
| | Percent in labor force | | Civilian labor force | | Workers | | | | Number | Percent in labor force | | | |
| | Total | Female | Number | Percent un- employed | Number | Means of transportation to work | | | | | | | |
| | | | | | Percent using car, truck, or van | Percent in carpools | Percent using public trans- portation | | | | | | |
| PLACE—Con. | Total | Female | Total | Female | Number | Percent un- employed | Number | Percent using car, truck, or van | Percent in carpools | Percent using public trans- portation | Number | Percent in labor force | |
| Menlo city, Chattooga County | 372 | 210 | 61.8 | 54.3 | 230 | 4.3 | 214 | 91.1 | 18.7 | - | 29 | 72.4 | 44 |
| Metter city, Candler County | 2 959 | 1 661 | 49.5 | 43.8 | 1 457 | 7.3 | 1 349 | 96.5 | 18.9 | - | 191 | 71.2 | 158 |
| Midville city, Burke County | 313 | 193 | 40.6 | 35.8 | 121 | 10.7 | 114 | 100.0 | 28.9 | - | 24 | 45.8 | 11 |
| Midway city, Liberty County | 855 | 429 | 45.6 | 39.9 | 369 | 6.5 | 354 | 98.0 | 19.8 | - | 65 | 46.2 | 28 |
| Midway-Hardwick CDP, Baldwin County | 3 808 | 2 159 | 58.2 | 53.7 | 2 215 | 9.4 | 1 951 | 95.9 | 19.4 | 1.4 | 325 | 73.5 | 286 |
| Milan town | 857 | 311 | 41.5 | 53.1 | 356 | 5.9 | 330 | 92.4 | 15.5 | 0.6 | 42 | 76.2 | 47 |
| Dodge County (part) | 341 | 180 | 65.7 | 58.9 | 224 | 4.9 | 209 | 94.3 | 14.8 | - | 28 | 78.6 | 35 |
| Telfair County (part) | 516 | 131 | 25.6 | 45.0 | 132 | 7.6 | 121 | 89.3 | 16.5 | 1.7 | 14 | 71.4 | 12 |
| Milledgeville city, Baldwin County | 16 521 | 5 910 | 36.8 | 52.8 | 6 069 | 7.9 | 5 482 | 94.6 | 14.6 | 0.5 | 569 | 65.0 | 523 |
| Millen city, Jenkins County | 2 667 | 1 463 | 54.5 | 48.5 | 1 453 | 18.6 | 1 175 | 91.7 | 16.8 | - | 171 | 60.8 | 163 |
| Millner city, Lamar County | 372 | 189 | 71.0 | 68.3 | 264 | 4.9 | 249 | 97.6 | 12.9 | - | 24 | 100.0 | 28 |
| Mitchell town, Glascock County | 166 | 90 | 59.6 | 47.8 | 99 | 3.0 | 96 | 97.9 | 18.8 | - | 10 | 40.0 | 4 |
| Molena city, Pike County | 358 | 212 | 48.3 | 42.9 | 173 | 3.5 | 158 | 100.0 | 22.8 | - | 26 | 42.3 | 16 |
| Monroe city, Walton County | 8 584 | 4 689 | 57.9 | 50.9 | 4 968 | 8.0 | 4 496 | 95.3 | 21.8 | - | 607 | 64.9 | 615 |
| Montezuma city, Macon County | 2 904 | 1 660 | 52.1 | 46.7 | 1 502 | 12.1 | 1 285 | 92.0 | 30.2 | 3.4 | 213 | 62.9 | 152 |
| Montgomery CDP, Chatham County | 3 232 | 1 620 | 73.1 | 66.9 | 2 350 | 2.6 | 2 210 | 93.0 | 13.0 | 2.1 | 224 | 76.8 | 202 |
| Monticello city, Jasper County | 1 831 | 1 068 | 59.2 | 50.3 | 1 084 | 5.8 | 1 000 | 90.6 | 19.7 | - | 178 | 73.0 | 154 |
| Montrose town, Laurens County | 131 | 78 | 62.6 | 53.8 | 82 | 4.9 | 78 | 93.6 | 6.4 | 2.6 | 6 | 50.0 | 5 |
| Moody AFB CDP, Lowndes County | 619 | 303 | 76.4 | 63.4 | 230 | 5.7 | 454 | 97.8 | 6.8 | - | 123 | 46.3 | 106 |
| Moreland town, Coweta County | 295 | 156 | 65.1 | 59.0 | 192 | 5.2 | 172 | 94.2 | 14.0 | - | 13 | 84.6 | 23 |
| Morgan city, Calhoun County | 1 406 | 108 | 5.7 | 33.3 | 80 | 5.0 | 74 | 85.1 | 14.9 | - | 7 | 57.1 | 7 |
| Morgantown, Fannin County | 263 | 139 | 60.8 | 56.1 | 160 | 6.3 | 147 | 93.9 | 26.5 | - | 10 | 50.0 | 5 |
| Morrow city, Clayton County | 3 792 | 1 986 | 68.6 | 65.0 | 2 564 | 6.4 | 2 399 | 95.1 | 17.4 | 0.8 | 156 | 84.0 | 189 |
| Morven city, Brooks County | 466 | 236 | 56.2 | 44.5 | 262 | 1.9 | 253 | 87.0 | 21.7 | 0.4 | 22 | 59.1 | 27 |
| Moultrie city, Colquitt County | 10 443 | 5 769 | 55.4 | 48.4 | 5 781 | 7.2 | 5 280 | 94.5 | 21.9 | 0.4 | 812 | 62.6 | 817 |
| Mountain City town, Rabun County | 650 | 365 | 61.8 | 55.9 | 402 | 1.7 | 380 | 98.7 | 27.9 | - | 50 | 60.0 | 50 |
| Mountain Park city | 388 | 227 | 73.7 | 64.3 | 286 | 7.7 | 264 | 97.3 | 7.2 | - | 21 | 23.8 | 6 |
| Cherokee County (part) | 6 | 3 | - | - | - | (X) | - | (X) | (X) | (X) | - | (X) | - |
| Fulton County (part) | 382 | 224 | 74.9 | 65.2 | 286 | 7.7 | 264 | 97.3 | 7.2 | - | 21 | 23.8 | 6 |
| Mountain Park CDP, Gwinnett County | 8 915 | 4 649 | 69.8 | 65.0 | 6 226 | 3.3 | 5 916 | 91.7 | 7.8 | 0.8 | 478 | 59.2 | 362 |
| Mount Airy town, Habersham County | 450 | 227 | 67.6 | 63.4 | 304 | 7.2 | 280 | 97.9 | 16.4 | - | 33 | 45.5 | 32 |
| Mount Vernon city, Montgomery County | 1 869 | 926 | 56.3 | 50.5 | 1 052 | 4.8 | 962 | 80.7 | 24.3 | 0.1 | 102 | 61.8 | 80 |
| Mount Zion city, Carroll County | 952 | 450 | 69.3 | 58.7 | 660 | 3.8 | 621 | 95.8 | 18.0 | 0.3 | 92 | 59.8 | 74 |
| Nahunta city, Brantley County | 693 | 369 | 56.1 | 51.5 | 389 | 7.7 | 354 | 93.2 | 23.7 | - | 34 | 64.7 | 34 |
| Nashville city, Berrien County | 3 512 | 1 936 | 59.7 | 48.5 | 2 073 | 4.9 | 1 943 | 93.0 | 16.5 | - | 306 | 78.8 | 367 |
| Nelson city | 511 | 261 | 59.5 | 51.3 | 304 | 3.9 | 290 | 94.8 | 9.3 | 1.0 | 20 | 75.0 | 17 |
| Cherokee County (part) | 285 | 141 | 64.2 | 58.9 | 183 | 4.9 | 172 | 96.5 | 8.7 | - | 16 | 93.8 | 17 |
| Pickens County (part) | 226 | 120 | 53.5 | 42.5 | 121 | 2.5 | 118 | 92.4 | 10.2 | 2.5 | 4 | - | - |
| Newborn town, Newton County | 405 | 215 | 60.2 | 50.7 | 241 | 6.2 | 227 | 92.5 | 16.3 | 1.3 | 46 | 41.3 | 33 |
| Newington town, Screven County | 308 | 162 | 58.8 | 46.9 | 181 | 8.3 | 162 | 81.5 | 8.0 | 1.9 | 15 | 73.3 | 20 |
| Newnan city, Coweta County | 12 150 | 6 503 | 62.9 | 56.6 | 7 644 | 7.1 | 6 963 | 94.9 | 20.0 | 0.4 | 972 | 69.0 | 994 |
| Newton city, Baker County | 651 | 385 | 48.2 | 44.2 | 314 | 14.3 | 258 | 95.3 | 12.4 | - | 44 | 77.3 | 59 |
| Nicholls city, Coffee County | 717 | 388 | 52.4 | 45.9 | 376 | 7.7 | 339 | 93.2 | 20.4 | 0.6 | 64 | 60.9 | 54 |
| Nicholson city, Jackson County | 948 | 492 | 60.4 | 54.1 | 573 | 3.5 | 539 | 96.5 | 19.5 | 0.4 | 69 | 43.5 | 51 |
| Norcross city, Gwinnett County | 6 756 | 2 821 | 68.0 | 57.5 | 4 595 | 6.3 | 4 237 | 91.5 | 36.0 | 1.7 | 417 | 50.1 | 258 |
| Norman Park city, Colquitt County | 635 | 338 | 60.0 | 55.6 | 381 | 3.1 | 364 | 94.0 | 23.9 | - | 71 | 60.6 | 65 |
| North Atlanta CDP, DeKalb County | 32 943 | 14 749 | 74.2 | 65.6 | 24 441 | 4.6 | 23 036 | 79.3 | 14.2 | 13.0 | 1 762 | 50.3 | 1 066 |
| North Decatur CDP, DeKalb County | 13 547 | 7 656 | 64.8 | 58.5 | 8 779 | 3.1 | 8 420 | 90.9 | 9.7 | 2.9 | 615 | 71.4 | 515 |
| North Druid Hills CDP, DeKalb County | 17 124 | 8 999 | 70.8 | 65.0 | 12 128 | 4.6 | 11 311 | 88.6 | 7.4 | 5.3 | 593 | 57.8 | 369 |
| North High Shoals town, Oconee County | 278 | 136 | 73.7 | 67.6 | 205 | 0.5 | 204 | 98.0 | 12.7 | - | 40 | 62.5 | 19 |
| Norwood city, Warren County | 259 | 140 | 51.0 | 52.1 | 132 | 18.2 | 106 | 88.7 | 20.8 | 1.9 | 16 | 100.0 | 20 |
| Nunez town, Emanuel County | 142 | 72 | 50.0 | 43.1 | 71 | 4.2 | 65 | 92.3 | 10.8 | - | 14 | 21.4 | 5 |
| Oak Park town, Emanuel County | 268 | 134 | 63.1 | 55.2 | 169 | 4.1 | 158 | 98.7 | 18.4 | - | 13 | 100.0 | 22 |
| Oakwood city, Hall County | 2 045 | 1 053 | 69.4 | 62.5 | 1 420 | 6.1 | 1 288 | 93.3 | 13.0 | 2.4 | 155 | 38.1 | 66 |
| Ochlocknee town, Thomas County | 476 | 258 | 52.1 | 43.4 | 248 | 9.7 | 221 | 94.1 | 17.6 | 1.8 | 37 | 29.7 | 23 |
| Ocilla city, Irwin County | 2 368 | 1 292 | 47.2 | 41.4 | 1 117 | 9.2 | 992 | 91.2 | 12.0 | - | 161 | 73.9 | 134 |
| Oconee city, Washington County | 247 | 137 | 61.9 | 55.5 | 153 | 34.0 | 95 | 100.0 | 14.7 | - | 10 | 100.0 | 12 |
| Odum town, Wayne County | 322 | 171 | 61.2 | 55.0 | 197 | 2.0 | 190 | 96.3 | 20.5 | 0.5 | 22 | 59.1 | 10 |
| Offerman city, Pierce County | 293 | 162 | 56.3 | 38.3 | 165 | 9.1 | 147 | 97.3 | 32.7 | - | 31 | 51.6 | 17 |
| Oglethorpe city, Macon County | 920 | 475 | 51.2 | 50.9 | 471 | 12.1 | 410 | 97.8 | 25.9 | - | 54 | 79.6 | 61 |
| Oliver city, Screven County | 166 | 85 | 54.2 | 49.4 | 90 | 8.9 | 81 | 87.7 | 17.3 | - | 16 | 56.3 | 12 |
| Omega city | 958 | 504 | 56.1 | 48.2 | 537 | 8.9 | 473 | 92.2 | 25.6 | - | 89 | 60.7 | 103 |
| Colquitt County (part) | - | - | (X) | (X) | - | (X) | - | (X) | (X) | (X) | - | (X) | - |
| Tift County (part) | 958 | 504 | 56.1 | 48.2 | 537 | 8.9 | 473 | 92.2 | 25.6 | - | 89 | 60.7 | 103 |
| Orchard Hill town, Spalding County | 163 | 95 | 70.6 | 65.3 | 115 | 1.7 | 111 | 98.2 | 20.7 | - | 11 | 54.5 | 5 |
| Oxford city, Newton County | 1 561 | 902 | 63.9 | 57.3 | 991 | 27.3 | 697 | 81.2 | 11.2 | 0.4 | 86 | 86.0 | 100 |
| Palmetto city | 2 334 | 1 245 | 60.2 | 52.8 | 1 404 | 3.8 | 1 313 | 90.9 | 22.8 | 5.7 | 228 | 55.3 | 165 |
| Coweta County (part) | 259 | 114 | 68.7 | 46.5 | 178 | 5.6 | 168 | 95.2 | 54.8 | - | 22 | 36.4 | 8 |
| Fulton County (part) | 2 075 | 1 131 | 59.1 | 53.4 | 1 226 | 3.6 | 1 145 | 90.2 | 18.1 | 6.6 | 206 | 57.3 | 157 |
| Panthersville CDP, DeKalb County | 8 541 | 4 756 | 72.6 | 71.9 | 6 203 | 6.8 | 5 633 | 85.4 | 22.1 | 11.9 | 735 | 83.4 | 901 |
| Parrott town, Terrell County | 161 | 88 | 50.3 | 44.3 | 81 | 7.4 | 75 | 73.3 | 5.3 | 4.0 | 8 | 50.0 | 3 |
| Patterson city, Pierce County | 501 | 277 | 58.5 | 49.5 | 293 | 7.5 | 264 | 93.9 | 19.7 | 2.3 | 36 | 88.9 | 44 |

Table 8. **Employment Status and Journey to Work: 2000—Con.**

[Data based on a sample (except Tables 65-68). For information on confidentiality protection, coverage, sampling error, and nonsampling error, see Appendix G. For location of definitions, see "How to Use This Census Report"]

| State County Place | Population 16 years and over | | | | | | | | | | | | Own children under 6 years, all parents in family in labor force |
|---|------------------------------|--------|---------------------------|--------|----------------------|----------------------------|--|---------------------------------|---|-----|---|---------------------------------|---|
| | | | Labor force | | | | | | | | Females with own children under 6 years | | |
| | | | Percent in labor force | | Civilian labor force | | Workers | | | | Number | Percent in labor force | |
| | Total | Female | Total | Female | Number | Percent un- employed | Number | Means of transportation to work | | | | | |
| | | | | | | | Percent using car, truck, or van | Percent in carpools | Percent using public trans- portation | | | | |
| PLACE—Con. | | | | | | | | | | | | | |
| Pavo city | 536 | 294 | 49.6 | 43.5 | 266 | 8.6 | 238 | 92.0 | 14.3 | 2.1 | 35 | 74.3 | 24 |
| Brooks County (part) | 212 | 111 | 48.1 | 39.6 | 102 | 12.7 | 87 | 89.7 | 16.1 | 5.7 | 19 | 73.7 | 15 |
| Thomas County (part) | 324 | 183 | 50.6 | 45.9 | 164 | 6.1 | 151 | 93.4 | 13.2 | - | 16 | 75.0 | 9 |
| Payne city, Bibb County | 145 | 92 | 58.6 | 53.3 | 85 | 18.8 | 68 | 95.6 | 19.1 | - | 12 | 100.0 | 17 |
| Peachtree City city, Fayette County | 23 155 | 12 061 | 69.7 | 58.9 | 15 942 | 2.3 | 15 533 | 92.2 | 8.8 | 0.8 | 1 731 | 40.7 | 954 |
| Pearson city, Atkinson County | 1 322 | 654 | 61.0 | 51.5 | 806 | 6.6 | 746 | 90.2 | 32.8 | - | 131 | 64.1 | 149 |
| Pelham city, Mitchell County | 3 155 | 1 810 | 50.3 | 44.8 | 1 587 | 6.4 | 1 408 | 91.5 | 22.7 | 0.5 | 245 | 67.8 | 267 |
| Pembroke city, Bryan County | 1 731 | 928 | 58.1 | 51.5 | 986 | 8.2 | 913 | 90.6 | 15.6 | 1.2 | 138 | 65.2 | 142 |
| Pendergrass city, Jackson County | 349 | 175 | 52.1 | 49.7 | 182 | 2.2 | 178 | 97.8 | 22.5 | - | 38 | 50.0 | 23 |
| Perry city | 7 279 | 4 002 | 59.7 | 55.5 | 4 269 | 5.8 | 4 016 | 90.7 | 13.7 | 1.1 | 588 | 76.7 | 533 |
| Houston County (part) | 7 279 | 4 002 | 59.7 | 55.5 | 4 269 | 5.8 | 4 016 | 90.7 | 13.7 | 1.1 | 588 | 76.7 | 533 |
| Peach County (part) | - | - | (X) | (X) | - | (X) | - | (X) | (X) | (X) | - | (X) | - |
| Phillipsburg CDP, Tift County | 764 | 435 | 48.8 | 39.1 | 373 | 6.4 | 328 | 79.3 | 12.2 | - | 93 | 49.5 | 64 |
| Pinehurst city, Dooly County | 282 | 133 | 49.6 | 42.9 | 140 | 2.9 | 133 | 98.5 | 12.8 | - | 4 | 100.0 | 3 |
| Pine Lake city, DeKalb County | 473 | 253 | 75.1 | 68.0 | 355 | 2.3 | 342 | 91.5 | 14.9 | 3.5 | 24 | 45.8 | 22 |
| Pine Mountain town | 842 | 500 | 60.1 | 52.4 | 502 | 9.4 | 442 | 91.9 | 25.6 | 2.9 | 79 | 77.2 | 96 |
| Harris County (part) | 820 | 489 | 60.1 | 52.6 | 489 | 9.6 | 429 | 91.6 | 26.3 | 3.0 | 78 | 78.2 | 96 |
| Meriwether County (part) | 22 | 11 | 59.1 | 45.5 | 13 | - | 13 | 100.0 | - | - | 1 | - | - |
| Pineview town, Wilcox County | 384 | 231 | 40.4 | 38.5 | 155 | 9.0 | 136 | 83.1 | 30.1 | - | 18 | 55.6 | 19 |
| Pitts city, Wilcox County | 227 | 125 | 43.6 | 32.0 | 99 | 6.1 | 91 | 96.7 | 13.2 | - | 18 | 50.0 | 15 |
| Plains city, Sumter County | 487 | 304 | 40.9 | 32.6 | 196 | 7.1 | 183 | 92.3 | 12.0 | 1.1 | 29 | 72.4 | 31 |
| Plainville city, Gordon County | 210 | 113 | 62.4 | 46.9 | 131 | 4.6 | 123 | 97.6 | 9.8 | - | 18 | 38.9 | 14 |
| Pooler city, Chatham County | 4 688 | 2 486 | 68.3 | 63.0 | 3 167 | 2.5 | 3 085 | 97.7 | 12.9 | 0.5 | 400 | 50.3 | 237 |
| Portal town, Bulloch County | 424 | 234 | 55.7 | 49.1 | 236 | 5.1 | 222 | 95.0 | 23.4 | - | 22 | 59.1 | 22 |
| Porterdale town, Newton County | 924 | 497 | 47.7 | 41.4 | 441 | 6.1 | 405 | 94.3 | 23.5 | - | 93 | 46.2 | 56 |
| Port Wentworth city, Chatham County | 2 611 | 1 340 | 61.7 | 52.6 | 1 599 | 2.7 | 1 535 | 97.1 | 10.5 | 0.5 | 121 | 53.7 | 81 |
| Poulan city, Worth County | 765 | 382 | 58.2 | 51.8 | 445 | 5.2 | 408 | 98.8 | 21.6 | - | 41 | 70.7 | 34 |
| Powder Springs city, Cobb County | 9 044 | 4 993 | 73.7 | 67.5 | 6 619 | 3.8 | 6 296 | 94.2 | 12.8 | 0.5 | 916 | 72.3 | 839 |
| Preston town, Webster County | 384 | 210 | 63.3 | 55.2 | 243 | 9.1 | 217 | 96.3 | 16.6 | - | 21 | 81.0 | 22 |
| Pulaski town, Candler County | 229 | 94 | 42.8 | 43.6 | 98 | 9.2 | 89 | 80.9 | 27.0 | - | 15 | 100.0 | 18 |
| Putney CDP, Dougherty County | 2 416 | 1 273 | 62.0 | 54.8 | 1 497 | 4.1 | 1 398 | 95.6 | 6.6 | 0.9 | 153 | 87.6 | 154 |
| Quitman city, Brooks County | 3 478 | 2 045 | 52.6 | 49.7 | 1 829 | 8.4 | 1 654 | 93.8 | 29.0 | 1.1 | 278 | 83.1 | 287 |
| Ranger town, Gordon County | 80 | 29 | 57.5 | 37.9 | 46 | 30.4 | 32 | 87.5 | 21.9 | - | 4 | - | - |
| Raoul CDP, Habersham County | 1 792 | 314 | 19.7 | 46.5 | 353 | 8.2 | 324 | 99.4 | 10.8 | - | 28 | 75.0 | 16 |
| Ray City city, Berrien County | 544 | 297 | 57.4 | 50.8 | 280 | 5.4 | 295 | 95.9 | 10.8 | - | 62 | 53.2 | 33 |
| Rayle town, Wilkes County | 94 | 41 | 56.4 | 65.9 | 53 | 11.3 | 47 | 93.6 | - | - | 6 | 33.3 | 3 |
| Rebecca city, Turner County | 175 | 96 | 58.9 | 49.0 | 103 | 6.8 | 95 | 94.7 | 17.9 | - | 22 | 31.8 | 6 |
| Redan CDP, DeKalb County | 24 376 | 13 674 | 76.3 | 74.4 | 18 566 | 5.8 | 17 110 | 90.5 | 14.7 | 6.4 | 2 260 | 75.9 | 2 231 |
| Reed Creek CDP, Hart County | 1 827 | 920 | 52.7 | 49.9 | 959 | 6.2 | 894 | 90.4 | 8.2 | 1.3 | 78 | 66.7 | 34 |
| Register town, Bulloch County | 114 | 72 | 50.0 | 29.2 | 57 | 3.5 | 55 | 90.9 | 9.1 | - | 2 | 100.0 | 4 |
| Reidsville city, Tattnall County | 1 675 | 875 | 55.0 | 46.5 | 922 | 7.3 | 840 | 95.6 | 16.8 | - | 103 | 42.7 | 62 |
| Remerton city, Lowndes County | 775 | 448 | 75.7 | 72.1 | 575 | 6.4 | 544 | 96.9 | 13.2 | - | 35 | 82.9 | 30 |
| Rentz town, Laurens County | 259 | 138 | 54.1 | 44.9 | 134 | 1.5 | 134 | 94.8 | 4.5 | - | 36 | 83.3 | 25 |
| Resaca city, Gordon County | 661 | 369 | 56.7 | 46.1 | 375 | 1.9 | 368 | 93.2 | 22.3 | 1.9 | 47 | 78.7 | 42 |
| Rest Haven town | 90 | 49 | 74.4 | 63.3 | 67 | - | 65 | 89.2 | - | - | 4 | 50.0 | 3 |
| Gwinnett County (part) | 67 | 36 | 73.1 | 58.3 | 49 | - | 47 | 97.9 | - | - | 4 | 50.0 | 3 |
| Hall County (part) | 23 | 13 | 78.3 | 76.9 | 18 | - | 18 | 66.7 | - | - | - | (X) | - |
| Reynolds town, Taylor County | 830 | 453 | 52.0 | 44.4 | 427 | 7.7 | 378 | 94.4 | 17.7 | - | 50 | 52.0 | 30 |
| Rhine town, Dodge County | 324 | 185 | 51.5 | 38.4 | 167 | 2.4 | 160 | 91.9 | 15.0 | - | 17 | 76.5 | 13 |
| Riceboro city, Liberty County | 579 | 299 | 56.6 | 47.5 | 325 | 6.5 | 298 | 91.9 | 20.8 | 0.7 | 40 | 45.0 | 24 |
| Richland city, Stewart County | 1 405 | 754 | 48.2 | 42.3 | 677 | 10.9 | 597 | 90.8 | 24.1 | 1.3 | 68 | 72.1 | 91 |
| Richmond Hill city, Bryan County | 4 898 | 2 648 | 73.6 | 67.2 | 3 284 | 2.7 | 3 449 | 95.3 | 8.8 | - | 618 | 70.2 | 567 |
| Riddleville town, Washington County | 130 | 54 | 61.5 | 50.0 | 80 | 2.5 | 78 | 97.4 | 28.2 | - | 10 | 80.0 | 15 |
| Rincon city, Effingham County | 2 888 | 1 627 | 70.0 | 61.8 | 2 022 | 3.3 | 1 887 | 97.9 | 7.7 | - | 293 | 59.4 | 208 |
| Ringgold city, Chattooga County | 1 847 | 910 | 63.5 | 59.3 | 1 173 | 3.8 | 1 129 | 97.4 | 12.0 | - | 113 | 55.8 | 79 |
| Riverdale city, Clayton County | 8 863 | 4 844 | 70.3 | 66.9 | 6 213 | 7.6 | 5 588 | 94.2 | 18.6 | 0.9 | 1 158 | 77.0 | 1 011 |
| Riverside town, Colquitt County | 38 | 20 | 65.8 | 65.0 | 25 | - | 23 | 87.0 | 21.7 | - | 3 | 100.0 | 6 |
| Roberta city, Crawford County | 594 | 342 | 39.2 | 36.8 | 233 | 2.1 | 223 | 93.7 | 14.3 | - | 43 | 65.1 | 35 |
| Robins AFB CDP, Houston County | 2 910 | 1 175 | 87.0 | 71.9 | 537 | 8.4 | 2 327 | 93.0 | 19.6 | 3.3 | 433 | 55.4 | 237 |
| Rochelle city, Wilcox County | 1 026 | 571 | 50.3 | 43.1 | 515 | 8.5 | 464 | 91.2 | 19.4 | 0.6 | 80 | 60.0 | 75 |
| Rockmart city, Polk County | 2 887 | 1 677 | 56.5 | 50.2 | 1 632 | 9.0 | 1 447 | 95.4 | 24.2 | - | 224 | 72.3 | 209 |
| Rocky Ford town, Screven County | 146 | 75 | 37.7 | 33.3 | 55 | 5.5 | 51 | 88.2 | 3.9 | - | 2 | - | - |
| Rome city, Floyd County | 27 686 | 14 786 | 56.7 | 50.8 | 15 678 | 7.8 | 14 135 | 93.6 | 17.5 | 0.8 | 1 882 | 61.1 | 1 560 |
| Roopville town, Carroll County | 178 | 86 | 44.9 | 34.9 | 80 | - | 71 | 100.0 | 22.5 | - | 13 | 38.5 | 6 |
| Rossville city, Walker County | 2 702 | 1 523 | 53.7 | 38.7 | 1 451 | 3.4 | 1 381 | 96.2 | 11.4 | 1.2 | 255 | 54.1 | 154 |
| Roswell city, Fulton County | 62 527 | 31 605 | 73.9 | 64.4 | 46 167 | 3.4 | 44 024 | 89.8 | 10.4 | 1.9 | 4 422 | 47.9 | 2 818 |
| Royston city | 1 929 | 1 163 | 50.0 | 45.7 | 965 | 4.0 | 908 | 93.4 | 17.8 | - | 106 | 74.5 | 145 |
| Franklin County (part) | 1 468 | 867 | 46.6 | 39.7 | 684 | 3.5 | 657 | 94.7 | 14.8 | - | 69 | 60.9 | 84 |
| Hart County (part) | 461 | 296 | 61.0 | 63.2 | 281 | 5.3 | 251 | 90.0 | 25.9 | - | 37 | 100.0 | 61 |
| Madison County (part) | - | - | (X) | (X) | - | (X) | - | (X) | (X) | (X) | - | (X) | - |
| Rutledge city, Morgan County | 549 | 304 | 59.0 | 53.3 | 324 | 3.7 | 308 | 97.4 | 18.8 | - | 42 | 83.3 | 43 |
| St. Marys city, Camden County | 9 572 | 4 975 | 74.2 | 65.7 | 5 721 | 6.6 | 5 537 | 92.2 | 12.4 | 0.2 | 964 | 58.9 | 698 |
| St. Simons CDP, Glynn County | 11 171 | 6 051 | 64.5 | 58.0 | 7 178 | 3.5 | 6 873 | 92.0 | 8.8 | 0.5 | 497 | 75.9 | 442 |
| Sale City town, Mitchell County | 251 | 125 | 61.4 | 61.6 | 152 | 3.3 | 146 | 94.5 | 21.2 | - | 13 | 76.9 | 9 |

Table 8. **Employment Status and Journey to Work: 2000—Con.**

[Data based on a sample (except Tables 65-68). For information on confidentiality protection, coverage, sampling error, and nonsampling error, see Appendix G. For location of definitions, see "How to Use This Census Report"]

| State County Place | Population 16 years and over | | | | | | | | | | | | Own children under 6 years, all parents in family in labor force |
|--|------------------------------|--------|---------------------------|--------|----------------------|----------------------------|---------|--|---|---|--------|---------------------------------|---|
| | | | Labor force | | | | | | Females with own children under 6 years | | | | |
| | | | Percent in labor force | | Civilian labor force | | Workers | | | | | | |
| | Total | Female | Total | Female | Number | Percent un- employed | Number | Means of transportation to work | | | Number | Percent in labor force | |
| | | | | | | | | Percent using car, truck, or van | Percent in carpools | Percent using public trans- portation | | | |
| PLACE—Con. | | | | | | | | | | | | | |
| Salem CDP, Upson County | 283 | 149 | 59.4 | 50.3 | 168 | 5.4 | 159 | 95.6 | 13.8 | - | 17 | 35.3 | 13 |
| Sandersville city, Washington County | 4 648 | 2 639 | 58.0 | 52.7 | 2 695 | 11.2 | 2 313 | 95.6 | 14.8 | 1.0 | 339 | 68.7 | 330 |
| Sandy Springs CDP, Fulton County | 72 256 | 37 145 | 74.1 | 65.7 | 53 474 | 2.9 | 51 358 | 86.6 | 8.9 | 5.4 | 3 939 | 56.1 | 2 705 |
| Santa Claus city, Toombs County | 116 | 66 | 61.2 | 59.1 | 71 | 9.9 | 63 | 96.8 | - | - | 9 | 100.0 | 11 |
| Sardis town, Burke County | 851 | 465 | 52.6 | 48.6 | 448 | 12.9 | 390 | 87.9 | 24.4 | - | 89 | 60.7 | 81 |
| Sasser town, Terrell County | 327 | 174 | 49.8 | 37.9 | 163 | 11.0 | 144 | 98.6 | 16.0 | - | 11 | 63.6 | 14 |
| Savannah city, Chatham County | 101 525 | 54 628 | 60.5 | 56.5 | 58 393 | 8.2 | 55 740 | 86.1 | 15.3 | 4.9 | 6 814 | 70.5 | 6 651 |
| Scotland city | 223 | 106 | 57.0 | 43.4 | 124 | 8.1 | 117 | 96.6 | 17.9 | - | 8 | 50.0 | 6 |
| Telfair County (part) | 197 | 94 | 59.4 | 46.8 | 114 | 8.8 | 107 | 96.3 | 16.8 | - | 7 | 42.9 | 6 |
| Wheeler County (part) | 26 | 12 | 38.5 | 16.7 | 10 | - | 10 | 100.0 | 30.0 | - | 1 | 100.0 | - |
| Scottsdale CDP, DeKalb County | 7 484 | 3 987 | 68.5 | 62.3 | 5 120 | 8.1 | 4 632 | 84.3 | 13.2 | 11.1 | 643 | 57.2 | 469 |
| Screven city, Wayne County | 547 | 290 | 53.7 | 47.2 | 294 | 6.8 | 269 | 95.5 | 18.6 | 0.7 | 20 | 60.0 | 18 |
| Senoia city, Coweta County | 1 268 | 635 | 66.4 | 57.2 | 842 | 3.1 | 798 | 93.7 | 12.0 | 0.3 | 124 | 62.1 | 99 |
| Shady Dale town, Jasper County | 161 | 79 | 57.8 | 44.3 | 93 | 2.2 | 90 | 94.4 | 20.0 | - | 14 | 28.6 | 6 |
| Shannon CDP, Floyd County | 1 491 | 774 | 63.4 | 61.9 | 945 | 4.9 | 886 | 92.6 | 21.1 | - | 113 | 81.4 | 115 |
| Sharon city, Taliaferro County | 92 | 42 | 37.0 | 26.2 | 34 | 2.9 | 30 | 100.0 | 13.3 | - | 2 | - | - |
| Sharpsburg town, Coweta County | 235 | 117 | 78.3 | 72.6 | 184 | - | 183 | 99.5 | 9.3 | - | 14 | 85.7 | 22 |
| Shellman city, Randolph County | 828 | 482 | 55.8 | 52.9 | 462 | 11.9 | 401 | 90.8 | 25.2 | 3.2 | 77 | 46.8 | 41 |
| Shiloh city, Harris County | 326 | 175 | 63.2 | 51.4 | 206 | 6.8 | 191 | 95.8 | 10.5 | - | 21 | 71.4 | 22 |
| Siloam town, Greene County | 268 | 153 | 47.4 | 40.5 | 127 | 7.1 | 116 | 84.5 | 17.2 | - | 12 | 66.7 | 5 |
| Skidaway Island CDP, Chatham County | 6 208 | 3 192 | 32.1 | 24.1 | 1 990 | 2.4 | 1 936 | 85.1 | 6.6 | - | 89 | 69.7 | 80 |
| Sky Valley city, Rabun County | 210 | 115 | 27.6 | 13.9 | 58 | 5.2 | 54 | 92.6 | 18.5 | - | 2 | - | - |
| Smithville city, Lee County | 552 | 307 | 49.8 | 47.6 | 275 | 9.5 | 235 | 93.2 | 22.1 | - | 39 | 48.7 | 42 |
| Smyrna city, Cobb County | 33 608 | 17 626 | 74.3 | 69.7 | 24 876 | 5.5 | 23 085 | 93.3 | 12.2 | 2.2 | 2 194 | 64.7 | 1 698 |
| Snellville city, Gwinnett County | 11 411 | 6 026 | 70.9 | 62.1 | 8 093 | 3.4 | 7 747 | 94.3 | 9.0 | 0.3 | 753 | 69.5 | 589 |
| Social Circle city | 2 513 | 1 360 | 58.8 | 50.5 | 1 478 | 7.6 | 1 350 | 89.1 | 17.9 | 0.6 | 168 | 54.8 | 191 |
| Newton County (part) | - | - | (X) | (X) | - | (X) | - | (X) | (X) | (X) | - | (X) | - |
| Walton County (part) | 2 513 | 1 360 | 58.8 | 50.5 | 1 478 | 7.6 | 1 350 | 89.1 | 17.9 | 0.6 | 168 | 54.8 | 191 |
| Soperton city, Treutlen County | 2 082 | 1 184 | 50.8 | 45.5 | 1 058 | 11.3 | 919 | 94.7 | 23.8 | 0.4 | 206 | 68.0 | 206 |
| Sparks town, Cook County | 1 214 | 643 | 64.1 | 58.3 | 774 | 9.2 | 699 | 87.7 | 16.2 | 1.6 | 106 | 61.3 | 68 |
| Sparta city, Hancock County | 1 206 | 702 | 43.9 | 42.7 | 529 | 10.4 | 470 | 91.9 | 28.3 | 0.9 | 67 | 71.6 | 72 |
| Springfield city, Effingham County | 1 306 | 638 | 50.5 | 46.9 | 650 | 2.2 | 630 | 97.0 | 14.8 | 1.0 | 106 | 73.6 | 151 |
| Stapleton city, Jefferson County | 198 | 105 | 56.1 | 44.8 | 109 | 25.7 | 82 | 96.3 | 24.4 | - | 24 | 58.3 | 19 |
| Statesboro city, Bulloch County | 19 864 | 10 569 | 57.1 | 53.1 | 11 305 | 17.5 | 9 039 | 87.6 | 15.3 | 0.8 | 730 | 66.6 | 634 |
| Statham city, Barrow County | 1 571 | 841 | 67.9 | 58.7 | 1 063 | 4.8 | 1 006 | 94.9 | 16.3 | - | 181 | 68.5 | 149 |
| Stillmore town, Emanuel County | 574 | 231 | 65.9 | 46.3 | 378 | 5.8 | 350 | 64.6 | 17.7 | 0.6 | 27 | 55.6 | 24 |
| Stockbridge city, Henry County | 7 203 | 3 915 | 70.7 | 63.9 | 5 050 | 4.2 | 4 800 | 95.5 | 15.1 | 0.7 | 724 | 65.6 | 680 |
| Stone Mountain city, DeKalb County | 4 959 | 2 695 | 72.3 | 69.5 | 3 585 | 5.8 | 3 284 | 91.3 | 24.1 | 5.6 | 553 | 76.9 | 493 |
| Sugar Hill city, Gwinnett County | 8 209 | 4 081 | 75.7 | 70.7 | 6 211 | 2.4 | 5 927 | 96.1 | 12.1 | - | 871 | 68.9 | 709 |
| Summertown town, Emanuel County | 98 | 45 | 58.2 | 46.7 | 57 | 3.5 | 52 | 100.0 | 5.8 | - | 6 | 66.7 | 2 |
| Summersville city, Chattooga County | 3 546 | 1 986 | 54.9 | 47.5 | 1 938 | 8.5 | 1 747 | 93.0 | 19.4 | 0.6 | 276 | 72.5 | 226 |
| Sumner town, Worth County | 243 | 127 | 51.9 | 47.2 | 126 | - | 122 | 97.5 | 11.5 | - | 13 | 76.9 | 14 |
| Sunny Side city, Spalding County | 92 | 45 | 54.3 | 44.4 | 50 | 4.0 | 48 | 89.6 | 12.5 | - | 8 | 100.0 | 8 |
| Sunnyside CDP, Ware County | 1 034 | 588 | 58.8 | 53.7 | 608 | 5.4 | 568 | 96.7 | 9.3 | - | 46 | 58.7 | 28 |
| Sunset Village CDP, Upson County | 694 | 376 | 66.1 | 60.6 | 459 | 1.3 | 449 | 96.4 | 13.4 | - | 69 | 62.3 | 47 |
| Surrency town, Appling County | 208 | 111 | 54.3 | 37.8 | 113 | 3.5 | 109 | 96.3 | 22.0 | - | 13 | 53.8 | 13 |
| Suwanee city, Gwinnett County | 6 657 | 3 261 | 73.0 | 66.2 | 4 861 | 1.1 | 4 798 | 92.1 | 7.1 | 0.7 | 576 | 50.2 | 353 |
| Swainsboro city, Emanuel County | 5 083 | 2 937 | 52.8 | 48.1 | 2 686 | 3.7 | 2 554 | 91.3 | 20.2 | 1.1 | 480 | 53.3 | 379 |
| Sycamore city, Turner County | 382 | 218 | 65.2 | 63.8 | 249 | 14.1 | 201 | 91.0 | 8.0 | - | 22 | 68.2 | 27 |
| Sylvania city, Screven County | 2 116 | 1 188 | 56.1 | 53.0 | 1 187 | 15.6 | 985 | 86.9 | 12.1 | - | 77 | 84.4 | 105 |
| Sylvester city, Worth County | 4 250 | 2 532 | 60.6 | 54.7 | 2 576 | 11.9 | 2 253 | 93.7 | 17.4 | 0.8 | 354 | 73.2 | 501 |
| Talbotton city, Talbot County | 735 | 437 | 46.0 | 44.4 | 338 | 9.5 | 295 | 95.9 | 38.0 | 1.4 | 56 | 53.6 | 38 |
| Talking Rock town, Pickens County | 45 | 17 | 53.3 | 29.4 | 24 | - | 24 | 100.0 | 8.3 | - | - | (X) | - |
| Tallapoosa city, Haralson County | 2 175 | 1 244 | 54.7 | 51.0 | 1 182 | 1.9 | 1 147 | 93.9 | 17.5 | - | 140 | 61.4 | 106 |
| Tallahula Falls town | 152 | 71 | 55.9 | 42.3 | 85 | - | 78 | 100.0 | 1.3 | - | 13 | 46.2 | 10 |
| Habersham County (part) | 60 | 28 | 61.7 | 46.4 | 37 | - | 37 | 100.0 | - | - | 1 | 100.0 | 3 |
| Rabun County (part) | 92 | 43 | 52.2 | 39.5 | 48 | - | 41 | 100.0 | 2.4 | - | 12 | 41.7 | 7 |
| Talmo town, Jackson County | 304 | 142 | 57.9 | 53.5 | 176 | 5.7 | 164 | 97.6 | 35.4 | - | 50 | 64.0 | 31 |
| Tarrytown village, Montgomery County | 76 | 40 | 64.5 | 57.5 | 49 | 30.6 | 34 | 94.1 | 58.8 | - | 7 | 71.4 | 14 |
| Taylorville town | 198 | 116 | 59.1 | 53.4 | 117 | 2.6 | 114 | 83.3 | 14.0 | - | 7 | - | - |
| Bartow County (part) | 165 | 96 | 53.9 | 49.0 | 89 | - | 89 | 86.5 | 13.5 | - | 4 | - | - |
| Polk County (part) | 33 | 20 | 84.8 | 75.0 | 28 | 10.7 | 25 | 72.0 | 16.0 | - | 3 | - | - |
| Temple city | 1 796 | 918 | 65.3 | 54.9 | 1 173 | 3.8 | 1 106 | 95.8 | 17.5 | - | 152 | 52.0 | 117 |
| Carroll County (part) | 1 796 | 918 | 65.3 | 54.9 | 1 173 | 3.8 | 1 106 | 95.8 | 17.5 | - | 152 | 52.0 | 117 |
| Haralson County (part) | - | - | (X) | (X) | - | (X) | - | (X) | (X) | (X) | - | (X) | - |
| Tennille city, Washington County | 1 192 | 692 | 50.7 | 46.4 | 604 | 11.1 | 530 | 93.2 | 21.3 | - | 64 | 70.3 | 64 |
| Thomaston city, Upson County | 7 379 | 4 280 | 52.9 | 45.5 | 3 905 | 8.3 | 3 478 | 89.0 | 15.1 | 2.1 | 496 | 60.5 | 449 |
| Thomasville city, Thomas County | 13 855 | 7 792 | 56.4 | 51.8 | 7 794 | 7.1 | 7 200 | 96.0 | 17.5 | 0.5 | 1 009 | 66.8 | 882 |
| Thomson city, McDuffie County | 5 006 | 2 798 | 57.6 | 53.8 | 2 864 | 13.5 | 2 446 | 96.6 | 20.3 | 0.3 | 414 | 72.9 | 372 |
| Thunderbolt town, Chatham County | 2 044 | 1 075 | 61.1 | 53.2 | 1 243 | 4.4 | 1 171 | 92.1 | 8.3 | 2.0 | 95 | 75.8 | 73 |
| Tifton city, Tift County | 11 157 | 6 001 | 62.0 | 54.3 | 6 914 | 8.3 | 6 283 | 92.0 | 15.3 | 0.6 | 903 | 61.7 | 787 |
| Tiger town, Wayne County | 240 | 121 | 52.1 | 47.9 | 125 | 6.4 | 117 | 100.0 | 27.4 | - | 14 | 71.4 | 10 |
| Tignall town, Wilkes County | 530 | 295 | 53.4 | 45.8 | 283 | 5.3 | 256 | 91.4 | 19.9 | 0.8 | 38 | 73.7 | 35 |
| Toccoa city, Stephens County | 7 533 | 4 281 | 54.8 | 48.7 | 4 128 | 4.8 | 3 824 | 94.3 | 13.7 | 0.2 | 564 | 63.8 | 431 |

Table 8. Employment Status and Journey to Work: 2000—Con.

[Data based on a sample (except Tables 65-68). For information on confidentiality protection, coverage, sampling error, and nonsampling error, see Appendix G. For location of definitions, see "How to Use This Census Report"]

| State County Place | Population 16 years and over | | | | | | | | | | | | Own children under 6 years, all parents in family in labor force | |
|---|------------------------------|--------|----------------------|----------------------------|--|---------------------------|---|--|---------------------------------|---|---|---------------------------------|---|--|
| | Labor force | | | | | | | | | | Females with own children under 6 years | | | |
| | Percent in labor force | | Civilian labor force | | Workers | | | | | | Number | Percent in labor force | | |
| | Total | Female | Number | Percent un- employed | Means of transportation to work | | | Percent using car, truck, or van | Percent in carpools | Percent using public trans- portation | | | | |
| Total | Female | Number | Female | Number | Percent using car, truck, or van | Percent in carpools | Percent using public trans- portation | Number | Percent in labor force | Number | Percent in labor force | | | |
| PLACE—Con. | | | | | | | | | | | | | | |
| Toomsboro town, Wilkinson County | 514 | 276 | 47.1 | 38.0 | 242 | 12.4 | 205 | 92.2 | 19.5 | 0.5 | 29 | 37.9 | 11 | |
| Trenton city, Dade County | 1 494 | 795 | 62.8 | 55.2 | 938 | 3.8 | 868 | 94.5 | 13.0 | 0.2 | 140 | 72.1 | 101 | |
| Trion town, Chattooga County | 1 558 | 800 | 55.9 | 45.9 | 871 | 2.6 | 838 | 79.7 | 12.5 | - | 82 | 74.4 | 88 | |
| Tucker CDP, DeKalb County | 21 615 | 11 422 | 69.1 | 61.7 | 14 932 | 2.7 | 14 265 | 91.0 | 15.5 | 2.9 | 1 335 | 62.2 | 1 084 | |
| Tunnel Hill city, Whitfield County | 948 | 500 | 70.3 | 64.2 | 666 | 4.8 | 621 | 97.7 | 15.5 | - | 66 | 66.7 | 39 | |
| Turin town, Coweta County | 152 | 76 | 61.8 | 50.0 | 94 | 3.2 | 91 | 95.6 | 15.4 | - | 4 | 100.0 | 6 | |
| Twin City city, Emanuel County | 1 360 | 629 | 42.9 | 45.3 | 579 | 5.7 | 541 | 92.4 | 18.5 | - | 86 | 61.6 | 67 | |
| Tybee Island city, Chatham County | 2 978 | 1 559 | 61.9 | 53.4 | 1 832 | 4.5 | 1 737 | 92.1 | 8.3 | 0.2 | 68 | 69.1 | 70 | |
| Tyrone town, Fayette County | 2 915 | 1 498 | 70.5 | 60.3 | 2 056 | 3.4 | 1 962 | 93.4 | 11.7 | 1.6 | 235 | 66.4 | 197 | |
| Ty Ty city, Tift County | 576 | 304 | 59.2 | 48.7 | 339 | 8.6 | 301 | 95.3 | 16.6 | - | 47 | 53.2 | 42 | |
| Unadilla city, Dooly County | 2 374 | 714 | 27.8 | 46.1 | 659 | 6.5 | 590 | 95.9 | 19.8 | 0.3 | 88 | 67.0 | 72 | |
| Union City city, Fulton County | 8 805 | 5 049 | 61.8 | 55.5 | 5 422 | 5.9 | 4 940 | 88.6 | 18.7 | 6.3 | 691 | 76.4 | 678 | |
| Union Point city, Greene County | 1 270 | 721 | 53.0 | 46.9 | 673 | 11.3 | 577 | 90.6 | 16.5 | 0.2 | 85 | 68.2 | 92 | |
| Unionville CDP, Tift County | 1 484 | 853 | 48.2 | 43.3 | 708 | 8.9 | 638 | 97.5 | 18.3 | - | 45 | 100.0 | 82 | |
| Uvalda city, Montgomery County | 384 | 215 | 64.3 | 59.5 | 247 | 8.9 | 225 | 95.6 | 29.8 | - | 29 | 79.3 | 32 | |
| Valdosta city, Lowndes County | 33 495 | 18 408 | 63.9 | 57.9 | 20 531 | 7.1 | 19 507 | 93.0 | 16.5 | 0.3 | 2 620 | 65.5 | 2 253 | |
| Varnell city, Whitfield County | 1 007 | 520 | 74.7 | 67.1 | 752 | 3.2 | 722 | 96.3 | 8.3 | 0.1 | 58 | 56.9 | 51 | |
| Vernonburg town, Chatham County | 120 | 59 | 50.8 | 32.2 | 61 | 3.3 | 59 | 94.9 | 23.7 | - | - | (X) | - | |
| Vidalia city | 7 944 | 4 507 | 60.8 | 52.6 | 4 827 | 6.0 | 4 486 | 95.3 | 9.7 | 1.1 | 595 | 70.1 | 604 | |
| Montgomery County (part) | 142 | 75 | 70.4 | 58.7 | 100 | - | 100 | 100.0 | 9.0 | - | 29 | 24.1 | 6 | |
| Toombs County (part) | 7 802 | 4 432 | 60.6 | 52.5 | 4 727 | 6.1 | 4 386 | 95.2 | 9.7 | 1.1 | 566 | 72.4 | 598 | |
| Vidette city, Burke County | 91 | 55 | 37.4 | 29.1 | 34 | - | 34 | 100.0 | - | - | 3 | 100.0 | 3 | |
| Vienna city, Dooly County | 2 228 | 1 240 | 57.8 | 52.7 | 1 288 | 9.8 | 1 137 | 94.8 | 23.3 | 0.2 | 187 | 65.2 | 174 | |
| Villa Rica city | 3 021 | 1 576 | 63.1 | 55.5 | 1 906 | 5.1 | 1 791 | 90.9 | 21.8 | 1.5 | 232 | 69.8 | 255 | |
| Carroll County (part) | 2 844 | 1 504 | 62.2 | 54.7 | 1 768 | 5.5 | 1 662 | 91.8 | 22.9 | - | 216 | 70.8 | 241 | |
| Douglas County (part) | 177 | 72 | 78.0 | 70.8 | 138 | - | 129 | 79.1 | 8.5 | 20.9 | 16 | 56.3 | 14 | |
| Vinings CDP, Cobb County | 8 563 | 4 373 | 82.7 | 75.8 | 7 060 | 2.3 | 6 888 | 94.6 | 9.3 | 1.0 | 294 | 53.1 | 239 | |
| Waco city, Haralson County | 366 | 190 | 64.8 | 53.2 | 237 | 3.8 | 221 | 99.1 | 20.4 | - | 30 | 70.0 | 28 | |
| Wadley city, Jefferson County | 1 525 | 941 | 50.5 | 46.2 | 770 | 15.2 | 632 | 96.5 | 24.1 | - | 159 | 71.1 | 138 | |
| Waleska city, Cherokee County | 528 | 318 | 56.8 | 54.1 | 298 | 6.0 | 276 | 75.0 | 5.8 | - | 10 | 70.0 | 8 | |
| Walnut Grove town, Walton County | 878 | 428 | 76.4 | 71.5 | 671 | 2.2 | 638 | 92.9 | 7.2 | - | 90 | 65.6 | 83 | |
| Walthourville city, Liberty County | 2 709 | 1 361 | 67.0 | 53.1 | 1 349 | 12.3 | 1 601 | 95.4 | 20.7 | 1.2 | 404 | 66.8 | 336 | |
| Warm Springs city, Meriwether County | 340 | 213 | 42.9 | 35.7 | 146 | 6.8 | 136 | 92.6 | 20.6 | - | 18 | 61.1 | 11 | |
| Warner Robins city | 36 761 | 19 372 | 66.1 | 58.0 | 22 189 | 6.1 | 22 502 | 95.8 | 13.1 | 0.5 | 2 857 | 68.5 | 2 711 | |
| Houston County (part) | 36 749 | 19 368 | 66.1 | 58.0 | 22 181 | 6.1 | 22 494 | 95.8 | 13.1 | 0.5 | 2 857 | 68.5 | 2 711 | |
| Peach County (part) | 12 | 4 | 66.7 | - | 8 | - | 8 | 100.0 | - | - | - | (X) | - | |
| Warrenton city, Warren County | 1 530 | 922 | 50.1 | 44.1 | 767 | 11.7 | 660 | 94.5 | 27.1 | 0.3 | 109 | 63.3 | 77 | |
| Warwick city, Worth County | 340 | 204 | 62.6 | 55.9 | 213 | 6.6 | 196 | 87.8 | 15.3 | - | 8 | 100.0 | 11 | |
| Washington city, Wilkes County | 3 515 | 2 008 | 52.4 | 48.2 | 1 842 | 4.9 | 1 713 | 91.6 | 17.3 | - | 188 | 75.5 | 213 | |
| Watkinsville town, Oconee County | 1 578 | 877 | 73.7 | 68.0 | 1 163 | 2.1 | 1 120 | 96.9 | 12.0 | - | 106 | 63.2 | 107 | |
| Waverly Hall town, Harris County | 517 | 301 | 37.7 | 29.9 | 195 | 2.6 | 188 | 86.7 | 14.9 | 1.1 | 28 | 53.6 | 16 | |
| Waycross city | 11 910 | 6 632 | 50.7 | 46.8 | 6 023 | 8.8 | 5 419 | 91.6 | 19.1 | 3.3 | 794 | 73.9 | 845 | |
| Pierce County (part) | - | - | (X) | (X) | - | (X) | - | (X) | (X) | (X) | - | (X) | - | |
| Ware County (part) | 11 910 | 6 632 | 50.7 | 46.8 | 6 023 | 8.8 | 5 419 | 91.6 | 19.1 | 3.3 | 794 | 73.9 | 845 | |
| Waynesboro city, Burke County | 4 081 | 2 384 | 50.5 | 50.3 | 2 051 | 12.8 | 1 781 | 95.4 | 14.4 | 0.7 | 355 | 63.1 | 347 | |
| Weston town, Webster County | 48 | 20 | 79.2 | 70.0 | 38 | - | 38 | 100.0 | - | - | 7 | 100.0 | 4 | |
| West Point city | 2 570 | 1 490 | 55.3 | 51.5 | 1 421 | 5.4 | 1 325 | 93.9 | 19.8 | 0.7 | 204 | 52.5 | 121 | |
| Harris County (part) | 536 | 291 | 61.9 | 55.7 | 332 | 2.7 | 323 | 92.6 | 5.9 | - | 26 | 53.8 | 20 | |
| Troup County (part) | 2 034 | 1 199 | 53.5 | 50.5 | 1 089 | 6.2 | 1 002 | 94.3 | 24.4 | 0.9 | 178 | 52.2 | 101 | |
| Whigham city, Grady County | 530 | 292 | 45.1 | 39.4 | 239 | 8.4 | 214 | 95.3 | 7.5 | - | 36 | 47.2 | 21 | |
| White city, Bartow County | 497 | 275 | 59.6 | 53.1 | 293 | 3.8 | 266 | 97.7 | 13.2 | - | 37 | 45.9 | 24 | |
| Whitemarsh Island CDP, Chatham County | 4 644 | 2 334 | 72.5 | 62.9 | 3 320 | 3.0 | 3 236 | 96.0 | 11.3 | 0.4 | 359 | 67.1 | 250 | |
| White Plains city, Greene County | 257 | 137 | 63.4 | 52.6 | 163 | 6.1 | 150 | 98.7 | 37.3 | - | 19 | 52.6 | 13 | |
| Whitesburg town, Carroll County | 468 | 237 | 56.0 | 43.5 | 262 | 1.5 | 255 | 96.1 | 20.4 | - | 34 | 44.1 | 21 | |
| Willacoochee city, Atkinson County | 1 050 | 564 | 61.4 | 50.0 | 645 | 8.1 | 577 | 88.7 | 23.4 | - | 97 | 54.6 | 92 | |
| Williamson town, Pike County | 248 | 148 | 64.9 | 56.8 | 161 | 7.5 | 145 | 92.4 | 9.0 | - | 32 | 68.8 | 24 | |
| Wilmington Island CDP, Chatham County | 10 994 | 5 720 | 75.4 | 69.6 | 8 196 | 2.2 | 8 061 | 95.7 | 9.4 | 0.2 | 838 | 64.7 | 653 | |
| Winder city, Barrow County | 7 775 | 4 226 | 59.2 | 51.0 | 4 599 | 4.7 | 4 347 | 96.2 | 22.8 | 0.5 | 556 | 61.0 | 458 | |
| Winterville city, Clarke County | 787 | 417 | 69.3 | 63.8 | 543 | 2.8 | 520 | 97.5 | 13.3 | - | 74 | 74.3 | 79 | |
| Woodbine city, Camden County | 878 | 423 | 56.4 | 57.2 | 481 | 6.0 | 457 | 97.6 | 20.1 | 0.4 | 85 | 69.4 | 53 | |
| Woodbury city, Meriwether County | 976 | 521 | 46.9 | 44.7 | 458 | 12.9 | 385 | 92.7 | 14.8 | 0.8 | 48 | 66.7 | 45 | |
| Woodland city, Talbot County | 375 | 211 | 46.1 | 47.4 | 173 | 10.4 | 152 | 91.4 | 19.1 | 2.0 | 22 | 54.5 | 21 | |
| Woodstock city, Cherokee County | 7 442 | 3 758 | 76.2 | 65.6 | 5 663 | 1.9 | 5 537 | 94.4 | 12.5 | 0.2 | 786 | 50.5 | 477 | |
| Woodville city, Greene County | 271 | 163 | 49.8 | 52.1 | 135 | 8.1 | 124 | 98.4 | 18.5 | - | 16 | 75.0 | 14 | |
| Woolsey town, Fayette County | 127 | 65 | 57.5 | 50.8 | 73 | - | 73 | 95.9 | 11.0 | - | 3 | 66.7 | - | |
| Wrens city, Jefferson County | 1 743 | 1 023 | 42.0 | 39.1 | 732 | 18.2 | 593 | 88.2 | 18.4 | 1.5 | 122 | 51.6 | 102 | |
| Wrightsville city, Johnson County | 1 666 | 979 | 43.6 | 36.8 | 724 | 8.3 | 654 | 91.4 | 23.5 | - | 162 | 59.3 | 128 | |
| Yatesville town, Upson County | 362 | 185 | 56.4 | 47.6 | 204 | 7.4 | 184 | 100.0 | 16.8 | - | 12 | 75.0 | 13 | |
| Young Harris city, Towns County | 584 | 381 | 49.0 | 44.6 | 286 | - | 283 | 47.3 | 4.2 | - | 10 | 40.0 | 3 | |
| Zebulon city, Pike County | 883 | 481 | 59.8 | 52.6 | 525 | 6.3 | 485 | 93.4 | 17.3 | - | 74 | 67.6 | 74 | |

Table 9. Work Status and Income in 1999: 2000

[Data based on a sample (except Tables 65-68). For information on confidentiality protection, coverage, sampling error, and nonsampling error, see Appendix G. For location of definitions, see "How to Use This Census Report"]

| State County County Subdivision Place | Population 16 years and over, worked in 1999 | | | | | | Median income in 1999 (dollars) | | | Per capita income in 1999 (dollars) |
|--|--|------------------|-------------------------|------------------|-----------------------|------------------|---------------------------------|---------------|----------------------|-------------------------------------|
| | Total | | Worked 40 or more weeks | | | | Households | Families | Nonfamily households | |
| | Male | Female | Total | | Full-time, year-round | | | | | |
| | | | Male | Female | Male | Female | | | | |
| The State | 2 369 938 | 2 101 792 | 1 982 061 | 1 585 277 | 1 636 919 | 1 129 527 | 42 433 | 49 280 | 26 509 | 21 154 |
| Appling County | 4 764 | 4 020 | 4 019 | 3 024 | 3 357 | 2 116 | 30 266 | 34 890 | 14 430 | 15 044 |
| Altamaha River CCD | 874 | 633 | 719 | 464 | 632 | 346 | 30 151 | 31 961 | 15 819 | 14 894 |
| Baxley CCD | 2 448 | 2 125 | 2 074 | 1 593 | 1 735 | 1 067 | 28 801 | 36 048 | 14 432 | 15 139 |
| Baxley city (part) | 1 001 | 898 | 858 | 658 | 721 | 481 | 30 648 | 30 648 | 15 484 | 14 321 |
| Satilla Creek CCD | 1 038 | 934 | 902 | 763 | 737 | 559 | 31 818 | 34 131 | 14 792 | 14 895 |
| Baxley city (part) | - | - | - | - | - | - | - | - | - | - |
| Graham city | 60 | 63 | 57 | 48 | 52 | 40 | 28 438 | 30 909 | 8 750 | 14 270 |
| Surrency-Thornton CCD | 404 | 328 | 324 | 204 | 253 | 144 | 30 524 | 34 537 | 11 103 | 15 111 |
| Baxley city (part) | - | - | - | - | - | - | - | - | - | - |
| Surrency town | 80 | 42 | 76 | 29 | 66 | 17 | 30 750 | 34 583 | 16 071 | 14 794 |
| Atkinson County | 1 966 | 1 573 | 1 632 | 1 083 | 1 324 | 790 | 26 470 | 32 688 | 11 375 | 12 178 |
| Axon CCD | 278 | 251 | 245 | 158 | 186 | 111 | 25 625 | 30 714 | 16 563 | 10 725 |
| Pearson CCD | 1 147 | 873 | 942 | 629 | 788 | 455 | 28 227 | 33 469 | 11 900 | 12 866 |
| Pearson city | 464 | 359 | 365 | 230 | 294 | 170 | 22 188 | 26 830 | 10 250 | 11 311 |
| Willacoochee CCD | 541 | 449 | 445 | 296 | 350 | 224 | 23 990 | 32 188 | 10 565 | 11 602 |
| Willacoochee city | 345 | 300 | 267 | 193 | 216 | 134 | 20 871 | 25 536 | 7 969 | 9 301 |
| Bacon County | 2 635 | 2 137 | 2 298 | 1 568 | 1 975 | 1 088 | 26 910 | 32 579 | 13 030 | 14 289 |
| Alma CCD | 1 808 | 1 507 | 1 553 | 1 117 | 1 355 | 753 | 25 430 | 30 760 | 13 159 | 13 658 |
| Alma city (part) | 601 | 603 | 516 | 448 | 403 | 248 | 20 324 | 21 941 | 11 675 | 11 574 |
| Rockingham CCD | 827 | 630 | 745 | 451 | 620 | 335 | 30 320 | 36 797 | 12 454 | 15 954 |
| Alma city (part) | - | - | - | - | - | - | - | - | - | - |
| Baker County | 1 006 | 902 | 836 | 637 | 686 | 462 | 30 338 | 36 438 | 16 818 | 16 969 |
| Milford CCD | 381 | 280 | 301 | 181 | 249 | 133 | 32 763 | 38 047 | 17 917 | 16 598 |
| Newton CCD | 625 | 622 | 535 | 456 | 437 | 329 | 28 448 | 35 272 | 16 458 | 17 167 |
| Newton city | 170 | 193 | 140 | 152 | 105 | 114 | 26 563 | 27 386 | 20 750 | 13 832 |
| Baldwin County | 11 000 | 10 248 | 8 531 | 7 526 | 6 837 | 5 309 | 35 159 | 42 736 | 20 574 | 16 271 |
| Coopers CCD | 1 859 | 1 513 | 1 365 | 1 168 | 1 173 | 868 | 35 082 | 36 324 | 20 652 | 14 564 |
| Milledgeville city (part) | 210 | 13 | 34 | 13 | 10 | 5 | 14 688 | 28 750 | 13 750 | 2 172 |
| Milledgeville-Midway-Hardwick CCD | 7 930 | 7 611 | 6 158 | 5 511 | 4 848 | 3 850 | 34 208 | 43 689 | 20 329 | 16 362 |
| Midway-Hardwick CDP | 1 093 | 1 309 | 903 | 936 | 660 | 689 | 29 300 | 33 382 | 20 104 | 16 192 |
| Milledgeville city (part) | 3 879 | 3 533 | 2 699 | 2 404 | 1 984 | 1 544 | 30 478 | 44 944 | 16 699 | 13 355 |
| Union Point CCD | 1 211 | 1 124 | 1 008 | 847 | 816 | 591 | 41 208 | 45 072 | 23 063 | 18 244 |
| Milledgeville city (part) | 8 | 7 | 8 | 7 | 8 | - | 40 469 | 41 250 | 26 250 | 10 486 |
| Banks County | 4 244 | 3 560 | 3 666 | 2 818 | 3 134 | 2 131 | 38 523 | 43 136 | 19 648 | 17 424 |
| Baldwin CCD | 1 296 | 1 036 | 1 156 | 871 | 938 | 647 | 39 777 | 42 162 | 20 029 | 16 786 |
| Alto town (part) | 115 | 81 | 106 | 62 | 98 | 51 | 29 125 | 36 250 | 20 000 | 10 550 |
| Baldwin city (part) | 132 | 126 | 122 | 123 | 93 | 84 | 36 875 | 45 875 | 12 115 | 19 309 |
| Davis Academy CCD | 710 | 573 | 565 | 407 | 497 | 293 | 36 741 | 41 875 | 22 574 | 17 170 |
| Homer CCD | 1 187 | 955 | 1 027 | 739 | 881 | 581 | 35 958 | 41 061 | 18 221 | 17 168 |
| Homer town | 258 | 256 | 221 | 185 | 188 | 145 | 35 500 | 41 667 | 16 923 | 17 353 |
| Maysville CCD | 1 051 | 996 | 918 | 801 | 818 | 610 | 42 866 | 46 100 | 20 231 | 18 692 |
| Gillsville city (part) | 7 | 20 | 7 | 14 | 7 | 11 | 53 125 | 90 421 | 34 583 | 43 448 |
| Lula city (part) | 28 | 25 | 22 | 7 | 20 | 7 | 42 500 | 45 000 | 18 750 | 16 461 |
| Maysville town (part) | 196 | 183 | 157 | 148 | 152 | 105 | 44 286 | 47 188 | 16 250 | 18 696 |
| Barrow County | 13 762 | 11 538 | 12 239 | 9 027 | 10 333 | 6 822 | 45 019 | 49 722 | 26 291 | 18 350 |
| Auburn CCD | 4 689 | 3 823 | 4 163 | 3 084 | 3 584 | 2 384 | 50 398 | 53 032 | 31 264 | 19 643 |
| Auburn city (part) | 2 090 | 1 656 | 1 874 | 1 367 | 1 614 | 1 049 | 51 464 | 53 320 | 37 031 | 19 865 |
| Braselton town (part) | 66 | 47 | 50 | 36 | 46 | 30 | 137 075 | 139 088 | 60 000 | 54 393 |
| Carl town | 85 | 43 | 72 | 28 | 61 | 22 | 45 417 | 56 250 | 28 750 | 20 948 |
| Bethlehem CCD | 2 446 | 2 003 | 2 250 | 1 644 | 1 871 | 1 293 | 50 537 | 52 393 | 35 607 | 18 662 |
| Bethlehem town | 221 | 184 | 202 | 150 | 180 | 103 | 47 500 | 50 625 | 21 250 | 17 214 |
| Winder city (part) | - | - | - | - | - | - | - | - | - | - |
| Statham CCD | 1 660 | 1 345 | 1 454 | 1 005 | 1 219 | 746 | 39 493 | 42 409 | 17 778 | 16 695 |
| Statham city | 593 | 529 | 515 | 419 | 432 | 287 | 40 111 | 40 882 | 25 000 | 15 783 |
| Winder CCD | 4 967 | 4 367 | 4 372 | 3 294 | 3 659 | 2 399 | 40 658 | 44 914 | 20 948 | 17 645 |
| Winder city (part) | 2 555 | 2 391 | 2 201 | 1 826 | 1 772 | 1 309 | 35 924 | 40 896 | 16 923 | 17 108 |
| Bartow County | 22 348 | 18 619 | 19 307 | 14 415 | 16 652 | 10 238 | 43 660 | 49 198 | 24 994 | 18 989 |
| Adairsville CCD | 2 253 | 1 879 | 1 908 | 1 391 | 1 644 | 1 068 | 36 514 | 42 184 | 20 655 | 16 724 |
| Adairsville city | 662 | 641 | 541 | 496 | 464 | 376 | 31 114 | 34 828 | 15 677 | 14 828 |
| Cartersville CCD | 11 244 | 9 723 | 9 628 | 7 539 | 8 353 | 5 124 | 44 196 | 49 257 | 25 276 | 19 318 |
| Cartersville city (part) | 4 487 | 3 719 | 3 512 | 2 779 | 3 075 | 1 797 | 41 162 | 48 219 | 22 171 | 19 977 |
| Emerson city (part) | - | - | - | - | - | - | - | - | - | - |
| Euharlee city (part) | 307 | 299 | 287 | 240 | 245 | 167 | 45 625 | 51 016 | 32 875 | 16 747 |
| Emerson CCD | 3 296 | 2 509 | 2 864 | 1 974 | 2 485 | 1 461 | 43 407 | 49 667 | 26 566 | 18 521 |
| Cartersville city (part) | - | - | - | - | - | - | - | - | - | - |
| Emerson city (part) | 307 | 274 | 272 | 205 | 232 | 130 | 36 181 | 41 429 | 22 083 | 16 270 |
| Euharlee-Tailorsville CCD | 1 862 | 1 521 | 1 651 | 1 198 | 1 428 | 908 | 48 611 | 51 596 | 30 774 | 17 674 |
| Euharlee city (part) | 595 | 548 | 550 | 435 | 509 | 332 | 56 357 | 57 857 | 33 125 | 17 892 |
| Tailorsville town (part) | 49 | 61 | 47 | 52 | 45 | 38 | 38 750 | 60 250 | 16 875 | 23 745 |
| Kingston CCD | 1 150 | 959 | 998 | 739 | 846 | 554 | 39 914 | 47 604 | 16 944 | 19 149 |
| Kingston city | 171 | 128 | 133 | 113 | 100 | 82 | 27 083 | 36 667 | 11 875 | 18 319 |
| White-Pine Log CCD | 2 543 | 2 028 | 2 258 | 1 574 | 1 896 | 1 123 | 46 742 | 51 272 | 26 406 | 20 977 |
| Cartersville city (part) | - | - | - | - | - | - | - | - | - | - |
| White city | 154 | 168 | 144 | 130 | 128 | 85 | 31 458 | 36 250 | 15 500 | 14 665 |
| Ben Hill County | 4 455 | 4 077 | 3 666 | 2 838 | 3 068 | 2 019 | 27 100 | 33 023 | 14 876 | 14 093 |
| Fitzgerald CCD | 3 969 | 3 666 | 3 276 | 2 494 | 2 739 | 1 765 | 26 495 | 32 426 | 14 327 | 14 023 |
| Fitzgerald city (part) | 1 889 | 2 039 | 1 546 | 1 349 | 1 251 | 963 | 20 747 | 26 473 | 12 393 | 12 726 |
| Little House Creek CCD | 486 | 411 | 390 | 344 | 329 | 254 | 31 283 | 38 523 | 24 063 | 14 812 |
| Fitzgerald city (part) | 6 | 7 | 6 | 7 | 6 | 7 | 102 264 | 102 264 | - | 26 146 |
| Berrien County | 4 469 | 3 668 | 3 923 | 2 797 | 3 400 | 2 063 | 30 044 | 34 643 | 18 933 | 16 375 |
| Alapaha CCD | 424 | 361 | 379 | 294 | 339 | 219 | 27 422 | 32 679 | 16 625 | 13 962 |
| Alapaha town | 148 | 172 | 118 | 134 | 109 | 98 | 22 422 | 27 679 | 12 344 | 11 925 |
| Enigma CCD | 820 | 681 | 688 | 541 | 584 | 411 | 30 205 | 31 890 | 22 500 | 15 479 |
| Enigma town | 224 | 188 | 206 | 138 | 179 | 96 | 25 268 | 27 375 | 18 571 | 14 498 |
| Nashville CCD | 2 526 | 2 098 | 2 238 | 1 584 | 1 917 | 1 156 | 30 196 | 35 242 | 18 958 | 17 317 |

Table 9. **Work Status and Income in 1999: 2000—Con.**

[Data based on a sample (except Tables 65-68). For information on confidentiality protection, coverage, sampling error, and nonsampling error, see Appendix G. For location of definitions, see "How to Use This Census Report"]

| State County County Subdivision Place | Population 16 years and over, worked in 1999 | | | | | | Median income in 1999 (dollars) | | | Per capita income in 1999 (dollars) |
|--|--|--------|-------------------------|--------|-----------------------|--------|---------------------------------|----------|----------------------|-------------------------------------|
| | Total | | Worked 40 or more weeks | | | | Households | Families | Nonfamily households | |
| | Male | Female | Total | | Full-time, year-round | | | | | |
| | | | Male | Female | Male | Female | | | | |
| Berrien County—Con. | | | | | | | | | | |
| Nashville CCD—Con. | | | | | | | | | | |
| Nashville city | 1 183 | 989 | 1 029 | 756 | 905 | 559 | 26 228 | 33 320 | 15 804 | 15 007 |
| Ray City CCD | 699 | 528 | 618 | 378 | 560 | 277 | 31 159 | 35 357 | 17 738 | 15 466 |
| Ray City city | 176 | 177 | 157 | 122 | 142 | 83 | 25 769 | 32 614 | 10 446 | 12 788 |
| Bibb County | 36 575 | 39 560 | 30 448 | 28 565 | 25 102 | 20 048 | 34 532 | 43 479 | 20 274 | 19 058 |
| Lizella CCD | 5 267 | 4 656 | 4 654 | 3 763 | 4 036 | 2 848 | 52 133 | 61 190 | 28 071 | 21 812 |
| Macon city (part) | - | - | - | - | - | - | - | - | - | - |
| Macon CCD | 27 180 | 31 085 | 22 243 | 21 930 | 18 018 | 15 132 | 31 326 | 39 850 | 19 498 | 18 621 |
| Macon city (part) | 20 654 | 24 855 | 16 559 | 17 149 | 13 062 | 11 644 | 27 309 | 33 569 | 17 422 | 16 087 |
| Payne city | 34 | 53 | 31 | 45 | 22 | 31 | 20 313 | 28 333 | 15 313 | 15 109 |
| Rutland CCD | 2 954 | 2 504 | 2 612 | 1 962 | 2 290 | 1 488 | 50 752 | 56 716 | 22 847 | 20 784 |
| Swift Creek CCD | 1 174 | 1 315 | 939 | 910 | 758 | 580 | 32 378 | 38 826 | 16 250 | 16 323 |
| Macon city (part) | - | - | - | - | - | - | - | - | - | - |
| Bleckley County | 2 970 | 2 712 | 2 477 | 2 002 | 2 040 | 1 486 | 33 448 | 41 095 | 17 386 | 15 934 |
| Cochran CCD | 2 570 | 2 423 | 2 151 | 1 781 | 1 756 | 1 345 | 33 077 | 41 105 | 16 796 | 15 968 |
| Cochran city | 1 002 | 1 067 | 751 | 674 | 570 | 512 | 25 545 | 35 854 | 10 977 | 13 354 |
| Salem CCD | 400 | 289 | 326 | 221 | 284 | 141 | 35 625 | 41 053 | 28 264 | 15 665 |
| Allentown town (part) | - | - | - | - | - | - | - | - | - | - |
| Brantley County | 3 926 | 3 089 | 3 321 | 2 414 | 2 809 | 1 698 | 30 361 | 35 534 | 14 008 | 13 713 |
| Hoboken CCD | 1 253 | 1 001 | 1 092 | 799 | 873 | 600 | 30 708 | 36 017 | 13 429 | 14 656 |
| Hoboken city | 97 | 94 | 88 | 71 | 75 | 59 | 26 818 | 33 750 | 11 154 | 14 496 |
| Nahunta CCD | 1 196 | 1 059 | 1 038 | 793 | 914 | 500 | 28 872 | 34 438 | 12 786 | 13 598 |
| Nahunta city | 201 | 216 | 160 | 158 | 114 | 103 | 25 368 | 29 792 | 16 667 | 12 790 |
| Waynesville CCD | 1 477 | 1 029 | 1 191 | 822 | 1 022 | 598 | 31 458 | 35 586 | 20 887 | 12 993 |
| Brooks County | 3 881 | 3 773 | 3 208 | 2 702 | 2 693 | 1 940 | 26 911 | 32 382 | 14 600 | 13 977 |
| Barney CCD | 252 | 202 | 210 | 156 | 183 | 102 | 38 833 | 45 921 | 15 938 | 14 475 |
| Barwick-Pavo CCD | 416 | 335 | 338 | 210 | 297 | 160 | 24 236 | 28 000 | 14 792 | 14 714 |
| Barwick town (part) | 18 | 28 | 12 | 23 | 10 | 18 | 26 042 | 40 938 | 16 250 | 14 155 |
| Pavo city (part) | 55 | 62 | 43 | 38 | 43 | 28 | 18 625 | 20 625 | 11 000 | 8 643 |
| Dixie CCD | 417 | 366 | 335 | 314 | 257 | 209 | 29 205 | 34 000 | 13 177 | 12 525 |
| Empress CCD | 304 | 283 | 274 | 173 | 229 | 140 | 28 080 | 32 097 | 15 469 | 20 316 |
| Morven CCD | 1 162 | 1 044 | 1 004 | 782 | 843 | 591 | 32 754 | 40 320 | 20 116 | 15 496 |
| Morven city | 164 | 131 | 125 | 91 | 88 | 65 | 23 438 | 25 167 | 13 750 | 11 126 |
| Quitman CCD | 1 330 | 1 543 | 1 047 | 1 067 | 884 | 738 | 22 859 | 26 644 | 12 723 | 12 115 |
| Quitman city | 825 | 1 070 | 624 | 731 | 518 | 509 | 20 924 | 24 154 | 12 399 | 10 594 |
| Bryan County | 6 373 | 5 634 | 5 543 | 4 290 | 4 814 | 3 046 | 48 345 | 53 680 | 22 727 | 19 794 |
| Fort Stewart CCD | - | - | - | - | - | - | - | - | - | - |
| Pembroke CCD | 2 286 | 1 932 | 1 908 | 1 493 | 1 604 | 1 113 | 33 556 | 36 385 | 17 063 | 15 239 |
| Pembroke city | 592 | 525 | 441 | 384 | 384 | 267 | 28 456 | 33 281 | 14 464 | 13 795 |
| Richmond Hill CCD | 4 087 | 3 702 | 3 635 | 2 797 | 3 210 | 1 933 | 59 190 | 63 302 | 25 708 | 22 591 |
| Richmond Hill city | 1 885 | 1 855 | 1 763 | 1 344 | 1 491 | 940 | 47 061 | 54 457 | 23 913 | 18 891 |
| Bulloch County | 16 607 | 15 435 | 12 111 | 9 597 | 8 936 | 5 744 | 29 499 | 42 199 | 14 215 | 16 080 |
| Brooklet CCD | 1 413 | 1 196 | 1 202 | 941 | 887 | 694 | 34 621 | 38 986 | 21 489 | 15 133 |
| Brooklet town | 268 | 271 | 211 | 233 | 163 | 178 | 34 438 | 39 250 | 16 146 | 16 793 |
| Nevils-Stilson CCD | 1 785 | 1 335 | 1 564 | 1 014 | 1 366 | 756 | 42 063 | 48 788 | 15 868 | 19 032 |
| Portal CCD | 933 | 823 | 830 | 559 | 756 | 402 | 30 071 | 35 000 | 15 592 | 14 788 |
| Portal town | 134 | 133 | 117 | 99 | 95 | 55 | 30 268 | 34 000 | 16 250 | 14 514 |
| Register CCD | 606 | 506 | 512 | 374 | 433 | 258 | 34 286 | 41 066 | 12 379 | 14 277 |
| Register town | 38 | 26 | 35 | 21 | 26 | 12 | 20 500 | 32 500 | 11 346 | 14 009 |
| Statesboro CCD | 11 870 | 11 575 | 8 003 | 6 709 | 5 494 | 3 634 | 26 602 | 42 620 | 13 626 | 15 967 |
| Statesboro city | 7 072 | 7 324 | 3 959 | 3 632 | 2 247 | 1 759 | 19 016 | 35 391 | 12 142 | 12 585 |
| Burke County | 4 889 | 4 700 | 3 978 | 3 283 | 3 253 | 2 274 | 27 877 | 31 660 | 12 193 | 13 136 |
| Girard CCD | 285 | 303 | 261 | 189 | 181 | 127 | 27 661 | 30 395 | 10 357 | 12 038 |
| Girard town | 40 | 52 | 33 | 38 | 26 | 29 | 22 857 | 29 583 | 10 250 | 9 600 |
| Greens Cut CCD | 1 268 | 1 079 | 1 106 | 805 | 907 | 583 | 31 712 | 33 885 | 21 089 | 14 263 |
| Keysville CCD | 494 | 466 | 382 | 299 | 345 | 183 | 31 532 | 35 417 | 12 000 | 12 436 |
| Blythe city (part) | - | - | - | - | - | - | - | - | - | - |
| Keysville town (part) | 9 | 26 | 5 | 21 | 5 | 21 | 20 583 | 20 809 | 6 250 | 6 267 |
| Midville CCD | 189 | 211 | 167 | 152 | 137 | 119 | 17 137 | 30 093 | 6 763 | 10 867 |
| Midville city | 67 | 88 | 59 | 69 | 46 | 57 | 19 625 | 35 417 | 6 146 | 9 408 |
| Sardis CCD | 420 | 375 | 340 | 256 | 275 | 191 | 28 088 | 31 094 | 9 205 | 11 388 |
| Sardis town | 246 | 238 | 197 | 153 | 164 | 119 | 22 917 | 28 083 | 10 179 | 11 128 |
| Vidette CCD | 234 | 152 | 198 | 115 | 176 | 79 | 26 786 | 42 067 | 6 729 | 12 925 |
| Vidette city | 18 | 13 | 3 | 7 | 3 | 3 | 11 500 | 15 000 | 8 333 | 13 231 |
| Waynesboro CCD | 1 999 | 2 114 | 1 524 | 1 467 | 1 232 | 992 | 25 420 | 30 299 | 13 339 | 13 520 |
| Waynesboro city | 973 | 1 128 | 686 | 792 | 536 | 525 | 20 346 | 24 012 | 10 625 | 12 151 |
| Butts County | 5 913 | 4 361 | 4 591 | 3 488 | 3 754 | 2 693 | 39 879 | 44 937 | 24 375 | 17 016 |
| Flovilla CCD | 1 853 | 1 553 | 1 615 | 1 211 | 1 393 | 955 | 39 621 | 44 409 | 28 884 | 17 334 |
| Flovilla city (part) | 218 | 154 | 183 | 118 | 127 | 83 | 37 917 | 42 798 | 20 833 | 15 685 |
| Jackson CCD | 1 656 | 1 673 | 1 405 | 1 290 | 1 210 | 965 | 35 868 | 41 030 | 18 352 | 16 343 |
| Flovilla city (part) | 2 | 3 | 2 | 3 | 2 | 3 | 41 250 | 41 250 | - | 19 360 |
| Jackson city | 848 | 894 | 721 | 711 | 635 | 534 | 28 472 | 34 773 | 12 679 | 15 702 |
| Jenkinsburg CCD | 2 404 | 1 135 | 1 571 | 987 | 1 151 | 773 | 47 637 | 50 767 | 22 115 | 17 429 |
| Jenkinsburg town | 48 | 39 | 44 | 33 | 44 | 26 | 40 417 | 45 625 | 33 125 | 17 437 |
| Calhoun County | 1 604 | 1 228 | 1 159 | 936 | 909 | 685 | 24 588 | 31 019 | 13 000 | 11 839 |
| Arlington CCD | 327 | 338 | 262 | 251 | 186 | 175 | 23 900 | 28 750 | 13 462 | 12 628 |
| Arlington city (part) | 246 | 278 | 200 | 208 | 149 | 136 | 22 356 | 26 000 | 14 625 | 12 300 |
| Edison CCD | 413 | 418 | 328 | 312 | 277 | 245 | 21 709 | 28 214 | 11 080 | 11 280 |
| Edison city | 247 | 289 | 193 | 210 | 170 | 167 | 19 191 | 23 839 | 10 469 | 10 409 |
| Leary CCD | 267 | 295 | 225 | 235 | 187 | 166 | 27 386 | 31 538 | 18 333 | 14 733 |
| Leary city | 171 | 192 | 141 | 159 | 112 | 122 | 26 172 | 28 942 | 19 583 | 14 426 |
| Morgan CCD | 597 | 177 | 344 | 138 | 259 | 99 | 29 650 | 36 429 | 18 438 | 10 290 |
| Morgan city | 422 | 49 | 203 | 30 | 126 | 22 | 25 000 | 32 500 | 13 000 | 6 414 |
| Camden County | 13 897 | 10 280 | 12 118 | 7 576 | 10 530 | 5 376 | 41 056 | 45 005 | 24 794 | 16 445 |
| Kingsland CCD | 3 341 | 2 822 | 2 859 | 2 065 | 2 595 | 1 457 | 38 768 | 42 117 | 21 958 | 15 054 |
| Kingsland city (part) | 1 969 | 1 761 | 1 725 | 1 324 | 1 557 | 985 | 37 543 | 41 536 | 24 300 | 14 658 |

Table 9. **Work Status and Income in 1999: 2000**—Con.

[Data based on a sample (except Tables 65-68). For information on confidentiality protection, coverage, sampling error, and nonsampling error, see Appendix G. For location of definitions, see "How to Use This Census Report"]

| State County County Subdivision Place | Population 16 years and over, worked in 1999 | | | | | | Median income in 1999 (dollars) | | | Per capita income in 1999 (dollars) |
|--|--|--------|-------------------------|--------|-----------------------|--------|---------------------------------|----------|----------------------|-------------------------------------|
| | Total | | Worked 40 or more weeks | | | | Households | Families | Nonfamily households | |
| | Male | Female | Total | | Full-time, year-round | | | | | |
| | | | Male | Female | Male | Female | | | | |
| Camden County—Con. | | | | | | | | | | |
| Kingsland CCD—Con. | | | | | | | | | | |
| St. Marys city (part) | - | - | - | - | - | - | - | - | - | |
| St. Marys CCD | 8 624 | 5 731 | 7 623 | 4 169 | 6 557 | 2 886 | 41 941 | 45 071 | 28 603 | 17 013 |
| Kings Bay Base CDP | 1 309 | 319 | 1 169 | 178 | 963 | 95 | 33 438 | 33 438 | - | 12 609 |
| Kingsland city (part) | 1 148 | 764 | 1 065 | 585 | 1 006 | 439 | 50 871 | 50 871 | 34 659 | 15 627 |
| St. Marys city (part) | 4 005 | 3 550 | 3 465 | 2 647 | 2 967 | 1 897 | 42 087 | 46 065 | 30 870 | 18 099 |
| Woodbine CCD | 1 932 | 1 727 | 1 636 | 1 342 | 1 378 | 1 033 | 40 826 | 46 178 | 16 615 | 16 702 |
| Kingsland city (part) | - | - | - | - | - | - | - | - | - | - |
| Woodbine city | 312 | 276 | 232 | 213 | 186 | 180 | 34 632 | 39 688 | 20 139 | 13 709 |
| Candler County | 2 406 | 1 932 | 2 035 | 1 365 | 1 657 | 974 | 25 022 | 30 705 | 12 622 | 12 958 |
| Aline CCD | 418 | 290 | 367 | 181 | 283 | 108 | 24 833 | 28 304 | 9 479 | 10 177 |
| Metter CCD | 1 373 | 1 214 | 1 144 | 877 | 955 | 655 | 23 321 | 29 000 | 13 000 | 13 678 |
| Metter city | 819 | 769 | 685 | 571 | 577 | 409 | 21 288 | 28 073 | 12 346 | 14 308 |
| Pulaski CCD | 615 | 428 | 524 | 307 | 419 | 211 | 30 806 | 32 574 | 15 417 | 12 861 |
| Pulaski town | 74 | 37 | 49 | 35 | 35 | 26 | 26 667 | 29 375 | 23 125 | 11 446 |
| Carroll County | 24 778 | 21 958 | 20 463 | 15 619 | 17 091 | 11 141 | 38 799 | 44 642 | 19 164 | 17 656 |
| Bowdon CCD | 2 538 | 2 258 | 2 240 | 1 659 | 1 903 | 1 210 | 34 317 | 39 793 | 14 722 | 17 209 |
| Bowdon city | 477 | 541 | 398 | 369 | 309 | 262 | 27 875 | 35 400 | 12 946 | 14 968 |
| Carrollton city (part) | 6 | 7 | 6 | 7 | 6 | 7 | 12 188 | 43 750 | 11 250 | 17 552 |
| Carrollton CCD | 13 095 | 12 115 | 10 313 | 8 371 | 8 409 | 5 787 | 40 099 | 48 935 | 20 091 | 18 182 |
| Carrollton city (part) | 5 411 | 5 709 | 3 816 | 3 445 | 2 856 | 2 129 | 27 569 | 39 036 | 16 924 | 16 803 |
| Mount Zion CCD | 1 438 | 1 245 | 1 227 | 976 | 1 071 | 693 | 38 300 | 41 146 | 17 113 | 17 553 |
| Bremen city (part) | - | - | - | - | - | - | 11 250 | 11 250 | - | 5 416 |
| Carrollton city (part) | - | - | - | - | - | - | - | - | - | - |
| Mount Zion city | 401 | 297 | 341 | 236 | 304 | 171 | 41 912 | 43 438 | 29 688 | 16 080 |
| Roopville CCD | 1 020 | 802 | 885 | 555 | 747 | 429 | 39 167 | 43 789 | 28 051 | 18 127 |
| Roopville town | 53 | 41 | 47 | 23 | 40 | 17 | 32 917 | 30 625 | 34 167 | 16 521 |
| Temple CCD | 2 197 | 1 646 | 1 925 | 1 216 | 1 556 | 900 | 40 137 | 41 584 | 21 786 | 16 442 |
| Temple city (part) | 718 | 554 | 633 | 413 | 522 | 288 | 39 063 | 40 679 | 18 333 | 15 301 |
| Villa Rica CCD | 3 375 | 2 939 | 2 920 | 2 132 | 2 555 | 1 590 | 39 339 | 42 911 | 20 214 | 15 961 |
| Villa Rica city (part) | 1 041 | 890 | 832 | 583 | 715 | 425 | 29 537 | 36 680 | 15 950 | 14 112 |
| Whitesburg CCD | 1 115 | 953 | 953 | 710 | 850 | 532 | 36 466 | 42 894 | 16 625 | 19 736 |
| Whitesburg town | 174 | 133 | 143 | 100 | 110 | 56 | 26 750 | 29 167 | 9 833 | 14 189 |
| Catoosa County | 15 733 | 13 930 | 13 533 | 11 042 | 11 593 | 8 126 | 39 998 | 45 710 | 18 357 | 18 009 |
| Boynton Ridge CCD | 3 540 | 3 134 | 2 986 | 2 454 | 2 548 | 1 782 | 46 651 | 51 177 | 18 844 | 21 437 |
| Fort Oglethorpe city (part) | - | - | - | - | - | - | 8 750 | - | 8 750 | 4 230 |
| Indian Springs CDP (part) | 243 | 158 | 192 | 132 | 168 | 97 | 36 667 | 50 417 | 23 295 | 20 077 |
| Catoosa Springs CCD | 1 988 | 1 551 | 1 718 | 1 350 | 1 489 | 991 | 39 269 | 42 725 | 23 667 | 15 310 |
| Ringgold city (part) | 34 | 12 | 21 | 12 | 21 | 12 | 45 417 | 45 417 | - | 10 761 |
| Fort Oglethorpe-Lakeview CCD | 4 206 | 4 062 | 3 481 | 3 065 | 2 875 | 2 297 | 31 177 | 40 145 | 15 554 | 15 519 |
| Fort Oglethorpe city (part) | 1 955 | 1 850 | 1 671 | 1 321 | 1 377 | 1 050 | 31 833 | 39 767 | 17 386 | 15 866 |
| Lakeview CDP (part) | 987 | 1 038 | 794 | 795 | 658 | 605 | 35 455 | 43 291 | 17 702 | 16 498 |
| Ringgold CCD | 5 999 | 5 183 | 5 348 | 4 173 | 4 681 | 3 056 | 44 784 | 49 921 | 21 617 | 18 847 |
| Indian Springs CDP (part) | 378 | 275 | 323 | 233 | 281 | 165 | 47 125 | 53 906 | 32 917 | 17 629 |
| Ringgold city (part) | 656 | 507 | 578 | 401 | 506 | 281 | 26 642 | 34 850 | 20 865 | 16 016 |
| Charlton County | 2 798 | 1 897 | 2 353 | 1 402 | 1 969 | 1 051 | 27 869 | 33 364 | 13 224 | 12 920 |
| Folkston CCD | 2 166 | 1 467 | 1 797 | 1 063 | 1 466 | 791 | 27 153 | 32 715 | 11 983 | 12 762 |
| Folkston city | 473 | 436 | 407 | 326 | 314 | 251 | 21 840 | 32 375 | 11 379 | 13 653 |
| Homeland city | 176 | 162 | 153 | 107 | 123 | 67 | 24 722 | 30 417 | 11 250 | 11 980 |
| St. George CCD | 632 | 430 | 556 | 339 | 503 | 260 | 29 231 | 36 591 | 19 545 | 13 493 |
| Chatham County | 62 991 | 59 965 | 51 280 | 44 828 | 41 166 | 30 931 | 37 752 | 46 125 | 22 551 | 21 152 |
| Montgomery CCD | 5 065 | 4 200 | 4 326 | 3 222 | 3 597 | 2 259 | 71 729 | 81 671 | 30 431 | 42 632 |
| Isle of Hope CDP | 751 | 673 | 687 | 520 | 621 | 386 | 75 274 | 79 586 | 40 104 | 34 067 |
| Montgomery CDP | 1 359 | 1 160 | 1 146 | 916 | 904 | 634 | 52 889 | 55 774 | 24 241 | 27 998 |
| Skidaway Island CDP | 1 475 | 979 | 1 216 | 664 | 1 004 | 440 | 96 395 | 107 013 | 42 000 | 63 851 |
| Pooler-Burroughs CCD | 8 743 | 7 607 | 7 744 | 6 043 | 6 480 | 4 379 | 46 325 | 50 995 | 29 047 | 22 299 |
| Bloomingdale city | 829 | 657 | 694 | 483 | 562 | 330 | 44 300 | 49 205 | 23 542 | 21 771 |
| Garden City city (part) | - | - | - | - | - | - | - | - | - | - |
| Georgetown CDP (part) | 3 491 | 3 075 | 3 146 | 2 456 | 2 582 | 1 719 | 48 393 | 54 951 | 29 856 | 22 051 |
| Pooler city (part) | 1 734 | 1 553 | 1 529 | 1 253 | 1 336 | 995 | 47 009 | 49 949 | 31 528 | 19 896 |
| Savannah city (part) | - | - | - | - | - | - | 200 000+ | 200 000+ | - | 129 200 |
| Port Wentworth CCD | 1 602 | 794 | 1 048 | 635 | 833 | 521 | 42 401 | 48 575 | 24 451 | 16 669 |
| Garden City city (part) | 599 | - | 168 | - | 39 | - | - | - | - | 7 507 |
| Pooler city (part) | 50 | 31 | 35 | 16 | 19 | 16 | 52 321 | 61 071 | 51 250 | 15 610 |
| Port Wentworth city | 953 | 757 | 845 | 613 | 775 | 505 | 42 241 | 48 425 | 24 421 | 19 919 |
| Savannah city (part) | - | 6 | - | 6 | - | - | 18 750 | - | 18 750 | 17 933 |
| Savannah CCD | 39 431 | 39 846 | 31 140 | 29 203 | 24 168 | 19 849 | 30 013 | 36 911 | 20 182 | 17 054 |
| Garden City city (part) | 2 848 | 2 480 | 2 273 | 1 810 | 1 795 | 1 393 | 29 718 | 31 664 | 24 466 | 14 862 |
| Georgetown CDP (part) | - | - | - | - | - | - | - | - | - | - |
| Savannah city (part) | 33 030 | 33 939 | 25 970 | 24 921 | 19 970 | 16 737 | 29 041 | 36 408 | 19 122 | 16 917 |
| Thunderbolt town (part) | 679 | 583 | 581 | 481 | 483 | 258 | 33 952 | 42 024 | 25 889 | 21 988 |
| Vernonburg town | 45 | 23 | 37 | 14 | 29 | 5 | 105 581 | 153 670 | 24 167 | 49 391 |
| Tybee Island-Wilmington CCD | 8 150 | 7 518 | 7 022 | 5 725 | 6 088 | 3 923 | 57 358 | 68 253 | 33 217 | 29 405 |
| Thunderbolt town (part) | 38 | 45 | 38 | 45 | 12 | 34 | 75 705 | 75 705 | - | 34 716 |
| Tybee Island city | 1 033 | 931 | 889 | 733 | 736 | 511 | 49 741 | 58 462 | 24 023 | 32 406 |
| Whitemarsh Island CDP | 1 934 | 1 681 | 1 697 | 1 214 | 1 408 | 805 | 58 087 | 73 704 | 32 656 | 31 529 |
| Wilmington Island CDP | 4 427 | 4 241 | 3 778 | 3 255 | 3 345 | 2 272 | 58 689 | 67 983 | 35 734 | 27 654 |
| Chattahoochee County | 6 782 | 2 339 | 5 899 | 1 520 | 4 353 | 1 044 | 37 106 | 38 313 | 20 000 | 14 049 |
| Cusseta CCD | 739 | 643 | 618 | 458 | 492 | 319 | 30 112 | 31 220 | 18 750 | 14 372 |
| Cusseta city | 298 | 272 | 247 | 191 | 191 | 133 | 25 625 | 26 736 | 17 656 | 14 115 |
| Fort Benning CCD | 6 043 | 1 696 | 5 281 | 1 062 | 3 861 | 725 | 41 928 | 41 563 | 27 188 | 13 973 |
| Fort Benning South CDP | 5 745 | 1 662 | 5 016 | 1 028 | 3 644 | 691 | 41 483 | 40 913 | 26 250 | 13 789 |
| Chattanooga County | 6 866 | 5 582 | 5 695 | 4 336 | 4 737 | 3 306 | 30 664 | 36 230 | 17 368 | 14 508 |
| Little Sand Mountain CCD | 601 | 457 | 512 | 409 | 459 | 307 | 33 889 | 41 574 | 22 000 | 17 219 |
| Lyerly CCD | 750 | 618 | 606 | 475 | 528 | 363 | 37 179 | 42 656 | 20 781 | 16 432 |
| Lyerly town | 155 | 110 | 119 | 83 | 100 | 65 | 32 632 | 34 904 | 14 821 | 13 958 |
| Menlo CCD | 830 | 737 | 722 | 570 | 626 | 451 | 34 151 | 39 808 | 17 692 | 16 404 |
| Menlo city | 115 | 109 | 101 | 87 | 88 | 52 | 23 750 | 32 143 | 9 219 | 12 994 |
| Summerville CCD | 2 733 | 2 258 | 2 170 | 1 747 | 1 712 | 1 286 | 28 621 | 35 000 | 17 500 | 13 306 |

Table 9. **Work Status and Income in 1999: 2000—Con.**

[Data based on a sample (except Tables 65-68). For information on confidentiality protection, coverage, sampling error, and nonsampling error, see Appendix G. For location of definitions, see "How to Use This Census Report"]

| State County County Subdivision Place | Population 16 years and over, worked in 1999 | | | | | | Median income in 1999 (dollars) | | | Per capita income in 1999 (dollars) |
|--|--|---------|-------------------------|---------|-----------------------|--------|---------------------------------|----------|----------------------|-------------------------------------|
| | Total | | Worked 40 or more weeks | | | | Households | Families | Nonfamily households | |
| | Male | Female | Total | | Full-time, year-round | | | | | |
| | | | Male | Female | Male | Female | | | | |
| Chattooga County—Con. | | | | | | | | | | |
| Summersville CCD—Con. | | | | | | | | | | |
| Summersville city | 1 055 | 1 026 | 897 | 768 | 737 | 534 | 24 911 | 35 579 | 15 652 | 15 090 |
| Trion CCD | 1 952 | 1 512 | 1 685 | 1 135 | 1 412 | 899 | 28 028 | 32 489 | 15 425 | 14 204 |
| Trion town | 533 | 392 | 486 | 294 | 418 | 227 | 30 107 | 37 548 | 17 250 | 17 098 |
| Cherokee County | 45 628 | 36 969 | 40 356 | 28 677 | 34 520 | 20 164 | 60 896 | 66 419 | 36 674 | 24 871 |
| Ball Ground CCD | 1 654 | 1 303 | 1 468 | 1 014 | 1 281 | 757 | 48 135 | 51 970 | 21 667 | 19 735 |
| Ball Ground city | 180 | 181 | 166 | 111 | 137 | 85 | 45 875 | 51 429 | 9 688 | 18 147 |
| Nelson city (part) | 102 | 92 | 89 | 78 | 79 | 60 | 59 688 | 61 250 | 11 071 | 24 366 |
| Canton CCD | 5 647 | 4 324 | 4 822 | 3 316 | 4 215 | 2 383 | 44 904 | 50 012 | 26 604 | 19 181 |
| Canton city (part) | 2 376 | 1 860 | 2 087 | 1 386 | 1 853 | 955 | 40 245 | 48 672 | 25 357 | 17 291 |
| Holly Springs CCD | 9 449 | 7 426 | 8 413 | 5 623 | 7 311 | 3 966 | 67 694 | 71 732 | 37 765 | 26 499 |
| Canton city (part) | 9 | - | 9 | - | 9 | - | 58 750 | 58 750 | - | 32 856 |
| Holly Springs city | 1 045 | 816 | 927 | 636 | 831 | 461 | 57 019 | 61 651 | 35 714 | 22 992 |
| Woodstock city (part) | - | 10 | - | 10 | - | 10 | 21 250 | - | 21 250 | 21 000 |
| Lathemtown CCD | 2 970 | 2 303 | 2 640 | 1 834 | 2 213 | 1 272 | 55 765 | 63 525 | 31 146 | 25 784 |
| Waleska CCD | 1 742 | 1 512 | 1 513 | 1 093 | 1 203 | 718 | 49 257 | 53 052 | 31 761 | 21 132 |
| Waleska city | 167 | 240 | 82 | 98 | 49 | 28 | 46 071 | 51 250 | 11 250 | 11 126 |
| Woodstock CCD | 24 166 | 20 101 | 21 500 | 15 797 | 18 297 | 11 068 | 64 881 | 69 960 | 40 519 | 26 149 |
| Mountain Park city (part) | - | - | - | - | - | - | 21 250 | 21 250 | - | 10 433 |
| Woodstock city (part) | 3 290 | 2 660 | 2 987 | 2 032 | 2 425 | 1 513 | 58 649 | 65 740 | 40 168 | 25 591 |
| Clarke County | 33 477 | 31 969 | 22 047 | 19 384 | 14 824 | 10 498 | 28 403 | 41 607 | 17 310 | 17 123 |
| Athens CCD | 25 836 | 24 667 | 16 057 | 14 007 | 10 289 | 6 938 | 24 957 | 40 962 | 16 000 | 16 101 |
| Athens-Clarke County (balance) (part) | 25 836 | 24 667 | 16 057 | 14 007 | 10 289 | 6 938 | 24 957 | 40 962 | 16 000 | 16 101 |
| Bogart CCD | 3 440 | 3 337 | 2 961 | 2 507 | 2 267 | 1 701 | 46 585 | 56 719 | 32 716 | 27 594 |
| Athens-Clarke County (balance) (part) | 3 399 | 3 293 | 2 924 | 2 470 | 2 241 | 1 676 | 46 605 | 56 761 | 32 693 | 27 701 |
| Bogart town (part) | 39 | 36 | 35 | 31 | 24 | 19 | 50 417 | 56 875 | 41 667 | 20 868 |
| Winterville CCD | 4 201 | 3 965 | 3 029 | 2 870 | 2 268 | 1 859 | 32 242 | 35 994 | 19 394 | 14 553 |
| Athens-Clarke County (balance) (part) | 3 891 | 3 667 | 2 772 | 2 641 | 2 040 | 1 705 | 30 912 | 34 880 | 18 566 | 14 209 |
| Winterville city | 310 | 298 | 257 | 229 | 228 | 154 | 47 727 | 51 667 | 35 278 | 18 693 |
| Clay County | 692 | 720 | 556 | 490 | 438 | 370 | 21 448 | 27 837 | 10 515 | 16 819 |
| Bluffton CCD | 252 | 240 | 227 | 180 | 192 | 146 | 32 083 | 36 071 | 12 167 | 15 474 |
| Bluffton town | 25 | 23 | 23 | 14 | 18 | 10 | 43 125 | 45 000 | 18 750 | 16 550 |
| Fort Gaines city (part) | 16 | 33 | 14 | 25 | 13 | 21 | 39 583 | 39 583 | 33 750 | 19 359 |
| Fort Gaines CCD | 440 | 480 | 329 | 310 | 246 | 224 | 18 472 | 22 216 | 9 836 | 17 329 |
| Fort Gaines city (part) | 142 | 221 | 96 | 129 | 71 | 93 | 17 019 | 20 284 | 8 382 | 11 853 |
| Clayton County | 67 355 | 66 444 | 56 458 | 51 619 | 45 877 | 38 340 | 42 697 | 46 782 | 30 699 | 18 079 |
| College Park CCD | 3 398 | 3 846 | 2 789 | 3 037 | 2 270 | 2 264 | 35 447 | 38 333 | 29 371 | 17 064 |
| College Park city (part) | 454 | 433 | 386 | 351 | 298 | 267 | 42 194 | 42 596 | 40 043 | 14 634 |
| Forest Park city (part) | - | - | - | - | - | - | - | - | - | - |
| Forest Park-Morrow CCD | 24 522 | 22 444 | 20 313 | 17 163 | 16 158 | 12 414 | 39 359 | 42 271 | 28 408 | 15 979 |
| Conley CDP | 1 422 | 1 469 | 1 080 | 1 147 | 833 | 782 | 32 922 | 32 922 | 20 694 | 11 629 |
| Forest Park city (part) | 6 363 | 4 895 | 5 217 | 3 513 | 4 080 | 2 471 | 33 556 | 36 029 | 24 772 | 14 932 |
| Lake City city | 779 | 673 | 660 | 531 | 556 | 358 | 38 929 | 42 600 | 29 531 | 15 877 |
| Morrow city | 1 470 | 1 398 | 1 168 | 1 030 | 916 | 736 | 46 569 | 50 686 | 31 107 | 17 544 |
| Jonesboro CCD | 19 292 | 17 808 | 16 477 | 13 793 | 13 787 | 10 365 | 51 773 | 55 311 | 33 380 | 21 512 |
| Bonanza CDP | 782 | 762 | 680 | 610 | 597 | 471 | 44 609 | 49 667 | 24 833 | 15 575 |
| Irondale CDP | 2 094 | 2 217 | 1 934 | 1 805 | 1 611 | 1 378 | 49 386 | 51 152 | 35 700 | 18 186 |
| Jonesboro city | 1 046 | 893 | 849 | 687 | 613 | 531 | 31 951 | 39 143 | 24 331 | 16 178 |
| Lovejoy city | 1 132 | 395 | 649 | 296 | 458 | 220 | 40 139 | 40 268 | 31 538 | 14 642 |
| Riverdale CCD | 20 143 | 22 346 | 16 879 | 17 626 | 13 662 | 13 297 | 42 059 | 46 236 | 31 325 | 17 707 |
| Riverdale city | 3 269 | 3 541 | 2 783 | 2 905 | 2 164 | 2 042 | 39 530 | 42 323 | 26 695 | 15 377 |
| Clinch County | 1 759 | 1 459 | 1 544 | 981 | 1 259 | 739 | 26 755 | 31 755 | 12 792 | 13 023 |
| Fargo CCD | 523 | 389 | 480 | 252 | 391 | 193 | 22 283 | 29 053 | 14 034 | 13 204 |
| Du Pont town (part) | 2 | - | 2 | - | 2 | - | 101 250 | 200 000+ | 2 500- | 62 043 |
| Fargo city | 88 | 84 | 79 | 50 | 65 | 45 | 32 500 | 34 500 | 15 625 | 12 380 |
| Homerville city (part) | 302 | 168 | 271 | 88 | 228 | 69 | 16 406 | 26 750 | 12 750 | 12 807 |
| Homerville CCD | 1 236 | 1 070 | 1 064 | 729 | 868 | 546 | 27 650 | 32 755 | 12 083 | 12 957 |
| Argyle town | 43 | 25 | 32 | 19 | 22 | 10 | 26 250 | 30 250 | 16 750 | 7 672 |
| Du Pont town (part) | 31 | 29 | 29 | 22 | 23 | 13 | 34 375 | 39 583 | 7 143 | 13 880 |
| Homerville city (part) | 381 | 353 | 301 | 268 | 230 | 205 | 18 750 | 25 893 | 10 526 | 11 879 |
| Cobb County | 196 563 | 171 300 | 169 648 | 134 073 | 141 651 | 97 589 | 58 289 | 67 649 | 39 145 | 27 863 |
| Acworth-Kennesaw CCD | 42 855 | 36 434 | 38 427 | 28 698 | 33 068 | 20 839 | 70 361 | 77 093 | 40 619 | 27 954 |
| Acworth city | 4 147 | 3 889 | 3 669 | 3 085 | 3 217 | 2 334 | 50 918 | 55 163 | 33 068 | 21 956 |
| Kennesaw city | 6 849 | 6 203 | 6 166 | 5 184 | 5 164 | 3 888 | 60 404 | 67 778 | 41 058 | 24 757 |
| Marietta city (part) | 335 | 246 | 335 | 203 | 294 | 114 | 135 625 | 136 575 | 11 250 | 68 191 |
| Austell CCD | 8 120 | 8 365 | 6 872 | 6 565 | 5 650 | 5 005 | 48 370 | 53 626 | 36 305 | 21 452 |
| Austell city (part) | 1 394 | 1 388 | 1 142 | 1 013 | 892 | 782 | 39 188 | 40 183 | 36 979 | 15 987 |
| Mableton CDP (part) | 320 | 335 | 292 | 262 | 260 | 175 | 68 125 | 73 750 | 40 536 | 28 512 |
| Powder Springs city (part) | - | - | - | - | - | - | - | - | - | - |
| Fair Oaks CCD | 7 669 | 5 742 | 6 262 | 4 374 | 4 809 | 3 307 | 36 616 | 38 707 | 26 640 | 15 408 |
| Fair Oaks CDP (part) | 2 274 | 1 211 | 1 786 | 800 | 1 356 | 615 | 32 446 | 33 993 | 24 915 | 12 698 |
| Marietta city (part) | 375 | 231 | 226 | 167 | 167 | 119 | 32 308 | 27 054 | 34 479 | 11 708 |
| Smyrna city (part) | 112 | 129 | 102 | 91 | 81 | 68 | 31 914 | 32 171 | 31 538 | 16 519 |
| Mableton CCD | 12 400 | 11 609 | 10 402 | 8 966 | 8 677 | 6 710 | 46 317 | 51 223 | 30 841 | 20 070 |
| Austell city (part) | 120 | 76 | 103 | 56 | 103 | 43 | 41 250 | 45 441 | 25 714 | 15 775 |
| Mableton CDP (part) | 8 192 | 7 484 | 7 094 | 5 760 | 6 012 | 4 357 | 47 980 | 54 740 | 30 457 | 20 450 |
| Smyrna city (part) | 229 | 245 | 196 | 196 | 206 | 159 | 118 398 | 125 462 | 95 572 | 50 406 |
| Marietta CCD | 38 821 | 32 587 | 32 623 | 25 627 | 25 795 | 18 603 | 46 272 | 53 863 | 35 363 | 24 549 |
| Fair Oaks CDP (part) | 818 | 495 | 728 | 359 | 586 | 231 | 30 500 | 35 893 | 20 972 | 14 805 |
| Marietta city (part) | 18 244 | 15 819 | 15 020 | 12 293 | 11 862 | 9 029 | 40 652 | 47 046 | 32 171 | 22 882 |
| Northeast Cobb CCD | 49 856 | 41 798 | 43 610 | 31 844 | 37 525 | 21 970 | 82 710 | 92 433 | 49 390 | 36 528 |
| Marietta city (part) | - | - | - | - | - | - | - | - | - | 5 000 |
| Smyrna city (part) | 163 | 240 | 138 | 190 | 105 | 132 | 48 409 | 53 092 | 42 750 | 16 525 |
| Powder Springs CCD | 9 240 | 9 240 | 7 927 | 7 242 | 6 693 | 5 461 | 59 200 | 61 875 | 41 990 | 21 315 |
| Austell city (part) | 7 | 7 | 7 | 7 | 7 | - | 80 488 | 80 488 | - | 40 357 |
| Powder Springs city (part) | 3 482 | 3 708 | 3 027 | 2 949 | 2 629 | 2 150 | 56 486 | 59 392 | 41 399 | 19 776 |
| Smyrna CCD | 18 094 | 16 416 | 15 399 | 13 280 | 12 600 | 10 081 | 47 015 | 52 026 | 37 309 | 24 216 |
| Mableton CDP (part) | 221 | 209 | 195 | 122 | 188 | 101 | 58 594 | 61 583 | 45 000 | 22 921 |
| Marietta city (part) | 480 | 469 | 359 | 374 | 313 | 296 | 32 123 | 30 500 | 31 591 | 19 471 |
| Smyrna city (part) | 11 423 | 10 749 | 9 699 | 8 854 | 7 983 | 6 762 | 46 340 | 50 869 | 39 501 | 26 131 |

Table 9. **Work Status and Income in 1999: 2000**—Con.

[Data based on a sample (except Tables 65-68). For information on confidentiality protection, coverage, sampling error, and nonsampling error, see Appendix G.
For location of definitions, see "How to Use This Census Report"]

| State County County Subdivision Place | Population 16 years and over, worked in 1999 | | | | | | Median income in 1999 (dollars) | | | Per capita income in 1999 (dollars) |
|--|--|--------|-------------------------|--------|-----------------------|--------|---------------------------------|----------|----------------------|-------------------------------------|
| | Total | | Worked 40 or more weeks | | | | Households | Families | Nonfamily households | |
| | Male | Female | Total | | Full-time, year-round | | | | | |
| | | | Male | Female | Male | Female | | | | |
| Cobb County—Con. | | | | | | | | | | |
| Vinings CCD | 9 508 | 9 109 | 8 126 | 7 477 | 6 834 | 5 613 | 54 931 | 77 846 | 45 361 | 39 653 |
| Mableton CDP (part) | - | - | - | - | - | - | - | - | - | - |
| Smyrna city (part) | 1 591 | 1 708 | 1 411 | 1 455 | 1 144 | 1 133 | 54 467 | 95 263 | 44 865 | 37 924 |
| Vinings CDP | 3 934 | 3 484 | 3 353 | 2 825 | 2 854 | 2 165 | 58 876 | 85 121 | 48 429 | 45 068 |
| Coffee County | 10 188 | 8 628 | 8 253 | 6 371 | 6 769 | 4 559 | 30 710 | 35 936 | 17 293 | 15 530 |
| Ambrose CCD | 1 346 | 1 172 | 1 154 | 893 | 952 | 704 | 36 535 | 41 208 | 19 393 | 17 302 |
| Ambrose city | 90 | 75 | 61 | 54 | 44 | 44 | 22 206 | 26 250 | 20 417 | 11 684 |
| Broxton CCD | 837 | 834 | 696 | 670 | 573 | 451 | 30 669 | 36 276 | 12 768 | 18 777 |
| Broxton city | 292 | 332 | 223 | 247 | 163 | 177 | 22 900 | 26 211 | 10 625 | 11 984 |
| Douglas CCD | 5 904 | 5 342 | 4 875 | 3 875 | 3 981 | 2 696 | 29 851 | 35 672 | 17 770 | 15 071 |
| Douglas city | 2 404 | 2 333 | 1 839 | 1 673 | 1 482 | 1 193 | 27 946 | 36 349 | 15 521 | 15 652 |
| Nicholls CCD | 1 331 | 677 | 875 | 510 | 692 | 394 | 27 091 | 31 500 | 16 250 | 12 580 |
| Nicholls city | 215 | 194 | 168 | 151 | 147 | 122 | 21 750 | 24 479 | 7 500 | 10 592 |
| West Green CCD | 770 | 603 | 653 | 423 | 571 | 314 | 34 078 | 35 521 | 15 357 | 16 673 |
| Colquitt County | 11 609 | 9 042 | 9 404 | 6 601 | 7 717 | 4 879 | 28 539 | 34 792 | 14 286 | 14 457 |
| Berlin-Ellenton CCD | 1 124 | 683 | 992 | 491 | 835 | 347 | 33 214 | 40 152 | 12 083 | 14 883 |
| Berlin town | 200 | 109 | 181 | 89 | 148 | 61 | 33 438 | 39 167 | 11 964 | 15 461 |
| Ellenton town | 122 | 89 | 96 | 62 | 78 | 37 | 32 857 | 37 250 | 15 625 | 11 924 |
| Doerun CCD | 724 | 634 | 620 | 457 | 547 | 351 | 27 909 | 32 361 | 15 714 | 14 968 |
| Doerun city | 189 | 206 | 147 | 132 | 130 | 95 | 25 577 | 35 278 | 8 864 | 16 627 |
| Funston CCD | 1 596 | 1 224 | 1 258 | 822 | 1 046 | 675 | 33 728 | 36 375 | 15 655 | 16 708 |
| Funston town | 121 | 111 | 104 | 95 | 85 | 82 | 25 625 | 27 188 | 16 250 | 12 473 |
| Moultrie city (part) | 34 | 32 | 17 | 32 | 17 | 32 | 26 250 | 29 286 | 9 107 | 23 421 |
| Moultrie CCD | 6 837 | 5 621 | 5 402 | 4 203 | 4 398 | 3 042 | 26 749 | 34 011 | 14 018 | 13 911 |
| Moultrie city (part) | 3 149 | 2 942 | 2 392 | 2 252 | 1 856 | 1 540 | 22 086 | 28 359 | 13 121 | 13 550 |
| Riverside town | 15 | 15 | 10 | 10 | 10 | 10 | 28 125 | 35 000 | 23 125 | 10 102 |
| Norman Park CCD | 1 328 | 880 | 1 132 | 628 | 891 | 464 | 30 405 | 34 329 | 15 847 | 14 290 |
| Norman Park city | 196 | 206 | 173 | 155 | 152 | 93 | 27 063 | 31 875 | 20 833 | 13 421 |
| Omega city (part) | - | - | - | - | - | - | - | - | - | - |
| Columbia County | 26 188 | 22 427 | 23 217 | 16 930 | 19 986 | 11 728 | 55 682 | 61 232 | 30 540 | 23 496 |
| Appling CCD | 1 926 | 1 606 | 1 713 | 1 155 | 1 453 | 766 | 47 953 | 50 951 | 27 330 | 20 178 |
| Evans CCD | 19 311 | 16 415 | 17 152 | 12 528 | 14 932 | 8 597 | 62 401 | 68 161 | 33 505 | 25 840 |
| Evans CDP | 4 981 | 4 416 | 4 458 | 3 339 | 3 895 | 2 340 | 56 272 | 62 227 | 35 219 | 21 995 |
| Martinez CDP | 8 487 | 7 291 | 7 502 | 5 606 | 6 554 | 3 981 | 58 069 | 62 929 | 33 679 | 26 734 |
| Harlem CCD | 4 951 | 4 406 | 4 352 | 3 247 | 3 601 | 2 365 | 37 248 | 40 413 | 25 548 | 16 399 |
| Grovetown city | 1 572 | 1 529 | 1 368 | 1 134 | 1 103 | 834 | 33 382 | 32 546 | 26 385 | 13 256 |
| Harlem city | 416 | 438 | 371 | 322 | 316 | 233 | 30 500 | 36 307 | 13 906 | 15 439 |
| Cook County | 4 103 | 3 638 | 3 462 | 2 641 | 2 931 | 1 743 | 27 582 | 31 820 | 16 964 | 13 465 |
| Adel-Sparks CCD | 3 504 | 3 190 | 2 953 | 2 324 | 2 526 | 1 534 | 27 780 | 31 447 | 17 399 | 13 404 |
| Adel city | 1 225 | 1 260 | 999 | 938 | 814 | 549 | 23 908 | 27 318 | 18 655 | 13 425 |
| Cecil town | 46 | 55 | 31 | 39 | 29 | 28 | 20 469 | 24 500 | 11 458 | 12 490 |
| Sparks town | 414 | 398 | 342 | 279 | 289 | 200 | 26 806 | 29 861 | 14 306 | 10 779 |
| Lenox CCD | 599 | 448 | 509 | 317 | 405 | 209 | 26 314 | 36 964 | 12 917 | 13 878 |
| Lenox town | 211 | 192 | 173 | 131 | 140 | 87 | 18 681 | 26 528 | 11 029 | 12 144 |
| Coweta County | 26 482 | 22 717 | 23 050 | 17 548 | 19 942 | 12 360 | 52 706 | 58 750 | 30 123 | 21 949 |
| Grantville CCD | 1 001 | 840 | 865 | 662 | 698 | 478 | 40 319 | 46 917 | 15 450 | 15 419 |
| Corinth town (part) | 3 | - | 3 | - | 3 | - | 20 417 | - | 20 417 | 9 638 |
| Grantville city | 339 | 270 | 283 | 211 | 220 | 150 | 28 929 | 33 594 | 12 153 | 13 982 |
| Moreland CCD | 964 | 791 | 824 | 543 | 700 | 360 | 46 837 | 53 490 | 28 125 | 19 564 |
| Moreland town | 99 | 100 | 86 | 77 | 80 | 53 | 45 375 | 58 000 | 16 563 | 17 846 |
| Newnan CCD | 20 795 | 18 008 | 18 033 | 13 813 | 15 680 | 9 687 | 53 889 | 60 583 | 30 602 | 22 561 |
| East Newnan CDP | 451 | 283 | 331 | 221 | 213 | 141 | 40 208 | 45 954 | 27 000 | 12 464 |
| Newnan city | 4 089 | 4 050 | 3 351 | 2 920 | 2 920 | 1 999 | 36 142 | 43 243 | 21 947 | 19 081 |
| Palmetto city (part) | 145 | 51 | 117 | 51 | 90 | 33 | 41 806 | 43 750 | 37 813 | 11 032 |
| Sharpsburg town (part) | - | - | - | - | - | - | - | - | - | - |
| Senoia CCD | 3 722 | 3 078 | 3 328 | 2 530 | 2 864 | 1 835 | 54 219 | 57 514 | 31 759 | 21 102 |
| Haralson town (part) | 45 | 38 | 41 | 30 | 32 | 23 | 37 500 | 39 167 | 33 750 | 16 346 |
| Senoia city | 516 | 417 | 444 | 344 | 376 | 252 | 50 089 | 56 382 | 27 500 | 18 819 |
| Sharpsburg town (part) | 97 | 86 | 90 | 65 | 83 | 49 | 55 000 | 68 750 | 24 375 | 23 169 |
| Turin town | 62 | 45 | 43 | 36 | 29 | 25 | 50 000 | 55 375 | 11 250 | 19 994 |
| Crawford County | 3 342 | 2 697 | 2 909 | 2 184 | 2 495 | 1 677 | 37 848 | 41 799 | 16 068 | 15 768 |
| Roberta CCD | 846 | 766 | 686 | 559 | 600 | 422 | 30 951 | 38 175 | 11 691 | 14 318 |
| Roberta city | 124 | 166 | 97 | 111 | 75 | 89 | 25 625 | 33 125 | 13 214 | 14 536 |
| Zenith CCD | 2 496 | 1 931 | 2 223 | 1 625 | 1 895 | 1 255 | 40 007 | 43 048 | 20 162 | 16 362 |
| Crisp County | 5 209 | 4 994 | 4 227 | 3 622 | 3 453 | 2 659 | 26 547 | 32 747 | 12 523 | 14 695 |
| Arabi CCD | 453 | 366 | 377 | 282 | 323 | 186 | 29 063 | 32 361 | 21 000 | 16 624 |
| Arabi town | 118 | 91 | 99 | 73 | 91 | 49 | 24 327 | 26 750 | 18 438 | 11 157 |
| Cordele CCD | 4 756 | 4 628 | 3 850 | 3 340 | 3 130 | 2 473 | 26 300 | 32 767 | 12 315 | 14 543 |
| Cordele city | 2 255 | 2 440 | 1 687 | 1 730 | 1 288 | 1 290 | 17 615 | 21 677 | 9 660 | 12 746 |
| Dade County | 4 287 | 3 724 | 3 573 | 2 519 | 2 954 | 1 614 | 35 259 | 39 481 | 16 114 | 16 127 |
| Lookout Mountain CCD | 989 | 961 | 767 | 546 | 576 | 295 | 37 681 | 39 637 | 21 067 | 15 683 |
| Sand Mountain CCD | 1 133 | 865 | 984 | 601 | 841 | 409 | 29 382 | 34 597 | 12 782 | 14 042 |
| Valley CCD | 2 165 | 1 898 | 1 822 | 1 372 | 1 537 | 910 | 36 719 | 42 727 | 15 433 | 17 409 |
| Trenton city | 515 | 464 | 434 | 360 | 356 | 261 | 34 612 | 40 450 | 14 643 | 16 336 |
| Dawson County | 5 039 | 4 139 | 4 282 | 3 239 | 3 608 | 2 249 | 47 486 | 52 320 | 29 591 | 22 520 |
| Dawsonville CCD | 1 397 | 1 141 | 1 191 | 858 | 1 001 | 580 | 43 750 | 49 871 | 22 031 | 24 716 |
| Dawsonville city | 168 | 141 | 125 | 108 | 106 | 75 | 34 327 | 39 000 | 18 750 | 20 207 |
| Juno CCD | 3 642 | 2 998 | 3 091 | 2 381 | 2 607 | 1 669 | 49 313 | 54 041 | 31 925 | 21 626 |
| Decatur County | 6 739 | 6 202 | 5 620 | 4 681 | 4 619 | 3 530 | 28 820 | 32 635 | 15 779 | 15 063 |
| Attapulgus CCD | 723 | 616 | 599 | 445 | 484 | 363 | 27 109 | 29 474 | 12 621 | 15 649 |
| Attapulgus city | 112 | 106 | 93 | 86 | 77 | 65 | 25 625 | 29 167 | 12 375 | 11 204 |
| Bainbridge CCD | 3 861 | 3 741 | 3 193 | 2 786 | 2 626 | 2 146 | 27 284 | 31 185 | 16 250 | 14 981 |
| Bainbridge city (part) | 2 552 | 2 598 | 2 036 | 1 904 | 1 671 | 1 448 | 24 624 | 30 304 | 16 096 | 15 489 |
| Brinson CCD | 812 | 592 | 728 | 461 | 584 | 311 | 29 067 | 33 588 | 14 604 | 15 061 |
| Brinson town | 75 | 40 | 65 | 32 | 57 | 17 | 27 321 | 31 250 | 12 083 | 12 613 |
| Climax CCD | 943 | 794 | 794 | 643 | 670 | 499 | 32 628 | 38 350 | 14 964 | 14 650 |

Table 9. **Work Status and Income in 1999: 2000—Con.**

[Data based on a sample (except Tables 65-68). For information on confidentiality protection, coverage, sampling error, and nonsampling error, see Appendix G. For location of definitions, see "How to Use This Census Report"]

| State County County Subdivision Place | Population 16 years and over, worked in 1999 | | | | | | Median income in 1999 (dollars) | | | Per capita income in 1999 (dollars) |
|--|--|---------|-------------------------|---------|-----------------------|---------|---------------------------------|----------|----------------------|-------------------------------------|
| | Total | | Worked 40 or more weeks | | | | Households | Families | Nonfamily households | |
| | Male | Female | Total | | Full-time, year-round | | | | | |
| | | | Male | Female | Male | Female | | | | |
| Decatur County—Con. | | | | | | | | | | |
| Climax CCD—Con. | | | | | | | | | | |
| Bainbridge city (part) | 25 | 22 | 25 | 22 | 25 | 22 | 86 154 | 86 154 | - | 27 668 |
| Climax city | 77 | 56 | 66 | 47 | 56 | 37 | 26 250 | 33 250 | 16 429 | 11 666 |
| Faceville CCD | 400 | 459 | 306 | 346 | 255 | 211 | 34 241 | 40 492 | 22 609 | 15 564 |
| DeKalb County | 203 261 | 198 030 | 164 776 | 153 708 | 129 563 | 111 177 | 49 117 | 54 018 | 37 532 | 23 968 |
| Atlanta-Decatur CCD | 103 289 | 110 182 | 81 947 | 84 367 | 64 068 | 61 111 | 45 580 | 50 499 | 35 712 | 21 789 |
| Atlanta city (part) | 8 873 | 8 278 | 7 170 | 6 374 | 5 594 | 4 503 | 39 882 | 42 075 | 34 653 | 25 424 |
| Avondale Estates city | 835 | 802 | 739 | 645 | 629 | 418 | 70 625 | 92 341 | 48 036 | 42 605 |
| Belvedere Park CDP | 4 679 | 5 419 | 3 763 | 4 096 | 2 834 | 2 967 | 36 144 | 37 207 | 29 531 | 15 524 |
| Candler-McAfee CDP | 7 051 | 8 007 | 5 278 | 6 073 | 3 783 | 4 219 | 38 152 | 40 368 | 24 831 | 15 092 |
| Clarkston city | 2 035 | 1 946 | 1 607 | 1 415 | 1 337 | 1 102 | 37 436 | 38 056 | 30 333 | 14 304 |
| Decatur city | 4 816 | 6 101 | 4 081 | 4 614 | 3 241 | 3 326 | 47 395 | 65 064 | 36 130 | 29 363 |
| Druid Hills CDP | 4 417 | 4 320 | 3 042 | 2 744 | 2 338 | 1 669 | 62 953 | 106 196 | 44 375 | 34 829 |
| Gresham Park CDP | 2 049 | 2 824 | 1 574 | 2 074 | 1 235 | 1 509 | 35 853 | 33 938 | 22 115 | 14 614 |
| North Decatur CDP (part) | 4 486 | 4 876 | 3 732 | 3 791 | 3 017 | 2 599 | 49 132 | 65 042 | 38 777 | 33 512 |
| North Druid Hills CDP | 6 760 | 6 086 | 5 492 | 4 553 | 4 353 | 3 320 | 48 530 | 67 956 | 41 506 | 33 288 |
| Panthersville CDP | 3 029 | 3 849 | 2 464 | 2 922 | 1 895 | 2 024 | 38 590 | 43 363 | 26 977 | 16 935 |
| Pine Lake city (part) | - | - | - | - | - | - | - | - | - | - |
| Redan CDP (part) | 4 317 | 4 902 | 3 523 | 3 809 | 2 735 | 2 783 | 52 682 | 60 200 | 34 773 | 21 703 |
| Scottdale CDP | 2 845 | 2 885 | 2 291 | 2 213 | 1 783 | 1 586 | 37 731 | 33 521 | 40 376 | 19 262 |
| Tucker CDP (part) | 410 | 407 | 365 | 386 | 282 | 278 | 50 766 | 52 132 | 41 500 | 23 592 |
| Chamblee-Doraville CCD | 49 387 | 33 692 | 40 406 | 26 176 | 31 626 | 18 628 | 56 502 | 62 442 | 45 697 | 30 096 |
| Chamblee city | 3 870 | 1 918 | 3 054 | 1 369 | 2 193 | 946 | 45 992 | 38 125 | 40 956 | 15 492 |
| Doraville city | 3 751 | 2 441 | 3 003 | 1 899 | 2 026 | 1 129 | 40 641 | 41 903 | 30 255 | 15 048 |
| Dunwoody CDP | 11 032 | 9 248 | 9 235 | 7 176 | 7 814 | 4 999 | 62 838 | 100 796 | 50 542 | 43 523 |
| North Atlanta CDP | 15 939 | 10 619 | 13 095 | 8 182 | 10 094 | 6 108 | 52 333 | 52 679 | 47 764 | 32 087 |
| Lithonia CCD | 19 611 | 23 527 | 16 207 | 19 116 | 13 022 | 14 417 | 51 798 | 55 345 | 37 011 | 20 938 |
| Lithonia city | 381 | 566 | 271 | 403 | 192 | 278 | 23 397 | 24 792 | 13 375 | 10 605 |
| Redan CDP (part) | 4 920 | 6 365 | 4 118 | 5 343 | 3 214 | 4 050 | 50 538 | 52 511 | 37 964 | 19 219 |
| Stone Mountain CCD | 12 005 | 13 269 | 10 121 | 10 339 | 7 925 | 7 331 | 44 817 | 48 474 | 33 650 | 20 561 |
| Pine Lake city (part) | 185 | 192 | 166 | 165 | 136 | 105 | 41 029 | 35 313 | 40 625 | 21 529 |
| Stone Mountain city | 1 800 | 2 046 | 1 391 | 1 555 | 1 079 | 1 107 | 38 603 | 40 888 | 29 485 | 16 130 |
| Tucker CCD | 18 969 | 17 360 | 16 095 | 13 710 | 12 922 | 9 690 | 56 777 | 67 919 | 39 144 | 30 301 |
| North Decatur CDP (part) | 160 | 129 | 144 | 107 | 133 | 82 | 95 000 | 106 989 | 40 625 | 40 055 |
| Tucker CDP (part) | 7 864 | 7 335 | 6 795 | 5 757 | 5 432 | 4 068 | 60 643 | 67 213 | 40 054 | 28 570 |
| Dodge County | 4 640 | 4 131 | 3 754 | 3 332 | 3 124 | 2 493 | 27 607 | 34 718 | 13 765 | 14 468 |
| Chauncey CCD | 492 | 456 | 399 | 369 | 342 | 274 | 25 427 | 30 357 | 14 545 | 13 563 |
| Chauncey town | 71 | 59 | 55 | 53 | 47 | 42 | 26 818 | 29 500 | 16 250 | 12 600 |
| Milan town (part) | 116 | 111 | 92 | 83 | 79 | 65 | 28 250 | 34 875 | 13 977 | 13 470 |
| Chester CCD | 618 | 410 | 378 | 344 | 292 | 276 | 28 875 | 32 102 | 16 645 | 11 286 |
| Chester town | 74 | 78 | 57 | 65 | 40 | 47 | 21 875 | 26 667 | 16 607 | 13 843 |
| Eastman CCD | 3 099 | 2 852 | 2 584 | 2 316 | 2 165 | 1 723 | 28 159 | 35 173 | 13 558 | 14 976 |
| Eastman city | 1 061 | 1 153 | 891 | 972 | 773 | 711 | 23 604 | 30 500 | 13 057 | 14 332 |
| Rhine CCD | 431 | 413 | 393 | 303 | 325 | 220 | 26 518 | 36 938 | 10 859 | 16 749 |
| Rhine town | 100 | 75 | 91 | 50 | 83 | 39 | 19 107 | 34 750 | 10 000 | 14 204 |
| Dooly County | 2 681 | 2 420 | 2 147 | 1 779 | 1 765 | 1 358 | 27 980 | 35 337 | 15 000 | 13 628 |
| Byromville CCD | 393 | 346 | 327 | 269 | 282 | 209 | 35 956 | 41 955 | 10 000 | 16 763 |
| Byromville town | 61 | 65 | 47 | 49 | 45 | 39 | 21 765 | 23 333 | 17 500 | 9 362 |
| Dooling town | 38 | 38 | 27 | 31 | 18 | 23 | 20 469 | 21 719 | 11 250 | 8 976 |
| Lilly city | 45 | 40 | 33 | 24 | 31 | 14 | 27 639 | 45 313 | 13 750 | 10 969 |
| Unadilla CCD | 982 | 763 | 706 | 592 | 540 | 440 | 25 163 | 28 681 | 14 559 | 10 738 |
| Pinehurst city | 97 | 61 | 82 | 52 | 62 | 34 | 25 000 | 43 000 | 13 214 | 15 673 |
| Unadilla city | 511 | 398 | 333 | 287 | 239 | 198 | 22 250 | 24 779 | 12 813 | 8 897 |
| Vienna CCD | 1 306 | 1 311 | 1 114 | 918 | 943 | 709 | 29 359 | 36 746 | 16 111 | 15 108 |
| Vienna city | 696 | 714 | 570 | 487 | 472 | 355 | 24 276 | 30 574 | 13 523 | 12 419 |
| Dougherty County | 22 468 | 23 360 | 17 935 | 17 075 | 14 345 | 11 799 | 30 934 | 36 655 | 18 990 | 16 645 |
| East Dougherty CCD | 8 219 | 8 840 | 6 255 | 6 106 | 4 794 | 4 031 | 27 073 | 29 424 | 17 815 | 12 733 |
| Albany city (part) | 4 572 | 5 515 | 3 205 | 3 614 | 2 311 | 2 311 | 20 952 | 21 719 | 15 272 | 9 489 |
| Putney CDP | 874 | 814 | 675 | 587 | 559 | 422 | 40 953 | 44 244 | 17 321 | 18 828 |
| West Dougherty CCD | 14 249 | 14 520 | 11 680 | 10 969 | 9 551 | 7 768 | 32 988 | 40 991 | 19 418 | 19 040 |
| Albany city (part) | 12 622 | 13 144 | 10 294 | 9 954 | 8 374 | 7 054 | 31 767 | 39 665 | 19 250 | 18 111 |
| Douglas County | 28 130 | 25 011 | 24 085 | 19 558 | 20 399 | 14 253 | 50 108 | 54 082 | 32 782 | 21 172 |
| Bill Arp CCD | 9 563 | 8 421 | 8 339 | 6 620 | 7 138 | 4 890 | 57 785 | 61 378 | 40 829 | 23 230 |
| Douglasville city (part) | 1 786 | 1 314 | 1 613 | 1 075 | 1 387 | 814 | 72 328 | 80 000 | 52 163 | 31 358 |
| Fairplay CCD | 1 695 | 1 442 | 1 527 | 1 244 | 1 346 | 920 | 62 306 | 65 631 | 32 065 | 25 697 |
| Lithia Springs-Douglasville CCD | 15 136 | 13 923 | 12 709 | 10 757 | 10 638 | 7 767 | 44 486 | 49 581 | 30 100 | 19 794 |
| Austell city (part) | 102 | 17 | 59 | 7 | 49 | 7 | 28 672 | 25 313 | 29 219 | 12 466 |
| Douglasville city (part) | 4 298 | 4 052 | 3 461 | 2 955 | 2 781 | 2 152 | 37 585 | 43 252 | 26 055 | 19 000 |
| Lithia Springs city | 650 | 523 | 509 | 401 | 426 | 258 | 36 029 | 42 500 | 21 250 | 21 421 |
| Winston CCD | 1 736 | 1 225 | 1 510 | 937 | 1 277 | 676 | 44 875 | 49 500 | 33 871 | 18 164 |
| Douglasville city (part) | 23 | 13 | 4 | 13 | 4 | 13 | 133 750 | 133 750 | - | 92 533 |
| Villa Rica city (part) | 87 | 51 | 80 | 23 | 80 | 6 | 37 875 | 38 750 | 34 375 | 17 731 |
| Early County | 2 675 | 2 886 | 2 244 | 2 111 | 1 928 | 1 508 | 25 629 | 31 215 | 13 145 | 14 936 |
| Blakely CCD | 1 756 | 2 020 | 1 474 | 1 451 | 1 259 | 1 082 | 24 522 | 29 209 | 12 730 | 13 607 |
| Blakely city | 972 | 1 237 | 793 | 888 | 665 | 664 | 20 250 | 24 107 | 11 352 | 12 012 |
| Damascus CCD | 433 | 396 | 346 | 311 | 295 | 178 | 31 295 | 35 375 | 14 457 | 16 402 |
| Arlington city (part) | 102 | 99 | 83 | 54 | 76 | 35 | 22 143 | 21 250 | 8 750 | 11 276 |
| Damascus town | 44 | 47 | 31 | 39 | 22 | 30 | 28 333 | 19 318 | 18 333 | 12 583 |
| Jakin CCD | 486 | 470 | 424 | 349 | 374 | 248 | 26 726 | 37 167 | 12 969 | 19 311 |
| Jakin city | 35 | 35 | 29 | 33 | 25 | 12 | 18 750 | 40 500 | 6 538 | 18 863 |
| Echols County | 920 | 747 | 823 | 576 | 705 | 424 | 25 851 | 27 700 | 15 089 | 15 727 |
| East Echols CCD | 399 | 355 | 380 | 255 | 332 | 201 | 25 833 | 26 563 | 16 607 | 19 432 |
| West Echols CCD | 521 | 392 | 443 | 321 | 373 | 223 | 25 882 | 34 167 | 14 048 | 12 712 |
| Effingham County | 10 678 | 9 031 | 9 459 | 6 630 | 8 306 | 4 720 | 46 505 | 50 351 | 25 492 | 18 873 |
| Guyton-Springfield CCD | 3 296 | 2 812 | 2 885 | 2 090 | 2 536 | 1 552 | 42 816 | 49 044 | 18 629 | 16 941 |
| Guyton city | 244 | 182 | 209 | 113 | 184 | 77 | 27 679 | 34 250 | 15 000 | 12 409 |
| Springfield city | 423 | 329 | 345 | 237 | 314 | 172 | 36 544 | 41 071 | 23 542 | 16 519 |

Table 9. **Work Status and Income in 1999: 2000—Con.**

[Data based on a sample (except Tables 65-68). For information on confidentiality protection, coverage, sampling error, and nonsampling error, see Appendix G. For location of definitions, see "How to Use This Census Report"]

| State County County Subdivision Place | Population 16 years and over, worked in 1999 | | | | | | Median income in 1999 (dollars) | | | Per capita income in 1999 (dollars) |
|--|--|---------|-------------------------|---------|-----------------------|---------|---------------------------------|----------|----------------------|-------------------------------------|
| | Total | | Worked 40 or more weeks | | | | Households | Families | Nonfamily households | |
| | Male | Female | Total | | Full-time, year-round | | | | | |
| | | | Male | Female | Male | Female | | | | |
| Effingham County—Con. | | | | | | | | | | |
| Rincon CCD | 6 583 | 5 534 | 5 887 | 4 086 | 5 169 | 2 896 | 48 403 | 51 507 | 30 127 | 20 302 |
| Rincon city | 1 018 | 1 130 | 932 | 883 | 828 | 617 | 40 903 | 46 607 | 19 545 | 22 023 |
| Shawnee CCD | 799 | 685 | 687 | 454 | 601 | 272 | 41 786 | 46 518 | 21 339 | 16 009 |
| Elbert County | 5 287 | 4 858 | 4 445 | 3 548 | 3 570 | 2 499 | 28 724 | 34 276 | 14 616 | 14 535 |
| Bowman CCD | 968 | 776 | 817 | 533 | 692 | 380 | 31 487 | 34 592 | 16 607 | 15 333 |
| Bowman city | 197 | 209 | 181 | 143 | 158 | 90 | 24 083 | 33 542 | 11 645 | 14 584 |
| Coldwater Creek CCD | 803 | 682 | 711 | 501 | 586 | 352 | 30 114 | 36 129 | 18 036 | 14 946 |
| Elberton CCD | 3 516 | 3 400 | 2 917 | 2 514 | 2 292 | 1 767 | 27 203 | 33 866 | 13 998 | 14 267 |
| Elberton city | 1 072 | 1 027 | 849 | 729 | 621 | 467 | 23 246 | 31 154 | 13 833 | 15 486 |
| Emanuel County | 5 252 | 4 401 | 4 256 | 3 226 | 3 527 | 2 312 | 24 383 | 31 113 | 12 087 | 13 627 |
| Adrian CCD | 387 | 244 | 332 | 162 | 284 | 125 | 19 286 | 28 693 | 7 250 | 10 022 |
| Adrian city (part) | 67 | 49 | 67 | 31 | 50 | 28 | 22 250 | 31 875 | 10 625 | 11 831 |
| Oak Park CCD | 333 | 197 | 279 | 137 | 238 | 59 | 25 990 | 31 806 | 15 625 | 14 693 |
| Oak Park town (part) | 86 | 65 | 68 | 48 | 56 | 35 | 23 906 | 31 429 | 20 417 | 14 597 |
| Summertown CCD | 422 | 374 | 365 | 310 | 335 | 218 | 28 056 | 32 039 | 15 909 | 13 226 |
| Summertown town | 38 | 19 | 32 | 15 | 30 | 13 | 35 750 | 36 250 | 7 083 | 11 321 |
| Swainsboro CCD | 2 858 | 2 711 | 2 334 | 1 972 | 1 876 | 1 415 | 23 984 | 31 130 | 12 500 | 14 519 |
| Nunez town | 52 | 41 | 39 | 32 | 30 | 19 | 27 500 | 33 250 | 6 875 | 12 491 |
| Oak Park town (part) | 3 | 5 | 3 | 5 | - | 3 | 24 500 | 28 750 | 23 750 | 10 530 |
| Swainsboro city | 1 358 | 1 504 | 1 069 | 1 106 | 787 | 813 | 20 288 | 26 789 | 11 519 | 14 617 |
| Twin City CCD | 1 252 | 875 | 946 | 645 | 794 | 495 | 24 635 | 31 233 | 9 529 | 12 336 |
| Garfield town | 19 | 22 | 19 | 17 | 19 | 8 | 14 167 | 22 500 | 8 750 | 16 038 |
| Oak Park town (part) | 9 | 7 | 9 | 5 | 5 | 5 | 44 375 | 48 750 | 8 750 | 14 522 |
| Stillmore town | 253 | 112 | 157 | 66 | 119 | 49 | 26 827 | 28 625 | 11 500 | 9 623 |
| Twin City city | 441 | 322 | 304 | 234 | 248 | 193 | 21 348 | 24 861 | 9 750 | 9 813 |
| Evans County | 2 583 | 2 439 | 2 061 | 1 746 | 1 772 | 1 286 | 25 447 | 31 074 | 12 352 | 12 758 |
| Canochee CCD | 670 | 647 | 550 | 462 | 485 | 346 | 31 557 | 34 936 | 8 450 | 12 549 |
| Claxton CCD | 1 913 | 1 792 | 1 511 | 1 284 | 1 287 | 940 | 23 782 | 27 468 | 13 558 | 12 828 |
| Bellville city | 57 | 35 | 47 | 30 | 38 | 24 | 57 708 | 60 000 | 4 375 | 19 414 |
| Claxton city | 466 | 571 | 382 | 348 | 324 | 223 | 20 705 | 26 450 | 12 944 | 12 742 |
| Daisy city | 21 | 30 | 14 | 28 | 13 | 24 | 24 167 | 24 722 | 8 750 | 47 166 |
| Hagan city | 261 | 190 | 217 | 146 | 183 | 122 | 26 852 | 30 500 | 21 154 | 15 351 |
| Fannin County | 5 102 | 4 408 | 4 316 | 3 306 | 3 336 | 2 128 | 30 612 | 35 258 | 16 418 | 16 269 |
| Blue Ridge CCD | 1 357 | 1 225 | 1 164 | 934 | 877 | 596 | 32 179 | 36 968 | 16 719 | 17 996 |
| Blue Ridge city | 295 | 252 | 228 | 215 | 163 | 124 | 26 214 | 35 259 | 14 318 | 16 149 |
| Higdon-Mobile CCD | 495 | 437 | 428 | 336 | 399 | 257 | 32 675 | 37 125 | 16 938 | 16 894 |
| McCaysville CCD | 1 378 | 1 230 | 1 158 | 912 | 906 | 598 | 28 932 | 35 296 | 11 983 | 14 928 |
| McCaysville city | 211 | 230 | 177 | 177 | 132 | 124 | 18 583 | 30 078 | 8 244 | 12 904 |
| Mineral Bluff CCD | 792 | 577 | 673 | 389 | 465 | 232 | 27 780 | 28 135 | 22 321 | 13 948 |
| Morganton CCD | 1 080 | 939 | 893 | 735 | 689 | 445 | 32 484 | 37 566 | 19 023 | 17 201 |
| Morganton town | 84 | 83 | 75 | 66 | 45 | 51 | 32 500 | 35 938 | 18 125 | 19 897 |
| Fayette County | 27 229 | 23 361 | 23 546 | 17 703 | 20 293 | 11 778 | 71 227 | 78 853 | 34 940 | 29 464 |
| Brooks CCD | 2 281 | 1 870 | 1 994 | 1 443 | 1 776 | 932 | 69 188 | 75 365 | 32 083 | 27 733 |
| Brooks town | 174 | 128 | 165 | 95 | 145 | 62 | 65 000 | 70 625 | 25 000 | 28 199 |
| Woolsey town | 42 | 39 | 41 | 25 | 38 | 14 | 84 103 | 83 224 | 85 139 | 42 177 |
| Fayetteville CCD | 11 240 | 10 334 | 9 658 | 7 834 | 8 144 | 5 298 | 68 061 | 75 660 | 32 902 | 28 485 |
| Fayetteville city (part) | 3 109 | 2 977 | 2 574 | 2 262 | 2 208 | 1 660 | 53 666 | 61 521 | 32 364 | 26 665 |
| Tyrone CCD | 13 708 | 11 157 | 11 894 | 8 426 | 10 373 | 5 548 | 74 414 | 82 323 | 36 757 | 30 540 |
| Fayetteville city (part) | 161 | 148 | 147 | 128 | 139 | 76 | 69 074 | 70 278 | 58 929 | 24 721 |
| Peachtree City city | 9 507 | 7 639 | 8 257 | 5 684 | 7 124 | 3 652 | 76 458 | 84 398 | 42 098 | 31 667 |
| Tyrone town | 1 208 | 1 001 | 994 | 710 | 881 | 514 | 63 080 | 71 406 | 35 521 | 26 463 |
| Floyd County | 24 309 | 22 627 | 19 744 | 16 083 | 15 921 | 10 939 | 35 615 | 42 302 | 19 088 | 17 808 |
| Armuchee CCD | 2 677 | 2 415 | 2 238 | 1 816 | 1 772 | 1 210 | 39 125 | 44 621 | 21 512 | 17 580 |
| Rome city (part) | 51 | 32 | 34 | 32 | 25 | 24 | 66 111 | 67 361 | 38 750 | 12 725 |
| Cave Spring CCD | 1 252 | 1 092 | 1 059 | 821 | 817 | 597 | 39 963 | 46 783 | 13 893 | 18 811 |
| Cave Spring city | 252 | 240 | 209 | 179 | 172 | 130 | 33 750 | 47 917 | 13 036 | 17 850 |
| Rome CCD | 19 217 | 18 139 | 15 499 | 12 649 | 12 480 | 8 526 | 34 534 | 41 495 | 18 838 | 17 830 |
| Lindale CDP | 1 029 | 987 | 825 | 770 | 684 | 503 | 28 486 | 31 563 | 16 577 | 15 844 |
| Rome city (part) | 8 700 | 8 509 | 6 867 | 5 677 | 5 269 | 3 805 | 30 851 | 37 572 | 17 606 | 17 357 |
| Shannon CCD | 1 163 | 981 | 948 | 797 | 852 | 606 | 40 316 | 44 167 | 20 500 | 16 829 |
| Shannon CDP | 485 | 497 | 408 | 380 | 372 | 330 | 41 144 | 42 578 | 22 632 | 17 565 |
| Forsyth County | 31 778 | 24 694 | 28 284 | 19 299 | 24 758 | 13 488 | 68 890 | 74 003 | 36 611 | 29 114 |
| Big Creek CCD | 8 799 | 6 252 | 8 052 | 4 772 | 7 099 | 3 551 | 91 047 | 94 970 | 51 055 | 35 647 |
| Chestatee CCD | 2 923 | 2 617 | 2 505 | 1 878 | 2 171 | 1 227 | 50 798 | 53 935 | 29 250 | 22 721 |
| Cumming CCD | 16 915 | 13 438 | 14 918 | 10 782 | 13 050 | 7 413 | 65 767 | 71 257 | 35 901 | 28 239 |
| Cumming city | 1 253 | 917 | 955 | 686 | 869 | 522 | 38 237 | 47 270 | 17 143 | 16 445 |
| Silver City CCD | 3 141 | 2 387 | 2 809 | 1 867 | 2 438 | 1 297 | 58 294 | 61 699 | 29 290 | 21 873 |
| Franklin County | 5 453 | 4 800 | 4 528 | 3 458 | 3 790 | 2 457 | 32 134 | 38 463 | 16 475 | 15 767 |
| Carnesville CCD | 1 521 | 1 232 | 1 349 | 920 | 1 183 | 695 | 36 250 | 40 664 | 19 219 | 15 646 |
| Carnesville city | 144 | 97 | 114 | 73 | 86 | 53 | 36 719 | 42 188 | 13 125 | 14 016 |
| Lavonia CCD | 1 805 | 1 597 | 1 455 | 1 192 | 1 193 | 833 | 31 477 | 36 899 | 15 667 | 16 710 |
| Gumlog CDP | 547 | 479 | 471 | 356 | 378 | 230 | 39 609 | 42 813 | 18 750 | 20 859 |
| Lavonia city | 386 | 417 | 290 | 285 | 222 | 191 | 24 286 | 28 464 | 11 488 | 12 876 |
| Martin town (part) | - | - | - | - | - | - | - | - | - | - |
| Royston CCD | 1 301 | 1 281 | 1 004 | 830 | 790 | 547 | 27 837 | 36 212 | 12 065 | 14 352 |
| Canon city (part) | 159 | 126 | 142 | 82 | 118 | 64 | 23 125 | 28 021 | 10 000 | 13 540 |
| Franklin Springs city | 276 | 285 | 151 | 165 | 96 | 79 | 45 714 | 61 500 | 25 417 | 15 321 |
| Royston city (part) | 313 | 405 | 242 | 272 | 205 | 176 | 22 727 | 32 361 | 9 659 | 15 869 |
| Sandy Cross CCD | 826 | 690 | 720 | 516 | 624 | 382 | 24 824 | 39 355 | 21 250 | 16 283 |
| Fulton County | 245 839 | 217 705 | 198 610 | 163 119 | 161 991 | 114 458 | 47 321 | 58 143 | 34 750 | 30 003 |
| Atlanta CCD | 149 269 | 132 173 | 116 038 | 97 576 | 92 341 | 67 892 | 39 999 | 45 855 | 33 449 | 29 120 |
| Atlanta city (part) | 112 057 | 99 224 | 83 879 | 71 428 | 65 625 | 48 692 | 34 304 | 36 812 | 30 586 | 25 799 |
| College Park city (part) | - | - | - | - | - | - | - | - | - | - |
| East Point city (part) | 36 | 27 | 25 | 27 | 25 | 18 | 80 421 | 33 958 | 85 197 | 26 455 |
| Hapeville city (part) | 1 928 | 1 329 | 1 633 | 1 016 | 1 277 | 835 | 34 158 | 37 647 | 26 821 | 15 793 |
| Roswell city (part) | - | - | - | - | - | - | - | - | - | - |
| Sandy Springs CDP (part) | 30 268 | 26 215 | 26 349 | 20 970 | 22 007 | 15 199 | 60 415 | 85 146 | 44 814 | 45 487 |

Table 9. **Work Status and Income in 1999: 2000—Con.**

[Data based on a sample (except Tables 65-68). For information on confidentiality protection, coverage, sampling error, and nonsampling error, see Appendix G. For location of definitions, see "How to Use This Census Report"]

| State County County Subdivision Place | Population 16 years and over, worked in 1999 | | | | | | Median income in 1999 (dollars) | | | Per capita income in 1999 (dollars) |
|--|--|---------|-------------------------|---------|-----------------------|--------|---------------------------------|----------|----------------------|-------------------------------------|
| | Total | | Worked 40 or more weeks | | | | Households | Families | Nonfamily households | |
| | Male | Female | Total | | Full-time, year-round | | | | | |
| | | | Male | Female | Male | Female | | | | |
| Fulton County—Con. | | | | | | | | | | |
| College Park CCD | 4 668 | 5 006 | 3 683 | 3 663 | 2 794 | 2 549 | 29 022 | 31 498 | 22 885 | 14 714 |
| College Park city (part) | 4 538 | 4 884 | 3 594 | 3 585 | 2 740 | 2 495 | 29 364 | 31 671 | 23 047 | 14 828 |
| East Point city (part) | 4 | 6 | 4 | 6 | 4 | 6 | 38 750 | 38 750 | - | 19 190 |
| East Point CCD | 10 797 | 11 506 | 8 490 | 8 302 | 6 638 | 6 063 | 31 751 | 35 725 | 25 334 | 15 063 |
| Atlanta city (part) | 6 | - | 6 | - | - | - | 32 679 | 33 750 | 2 500- | 11 542 |
| College Park city (part) | - | - | - | - | - | - | - | - | - | - |
| East Point city (part) | 10 152 | 10 428 | 7 949 | 7 561 | 6 227 | 5 546 | 31 820 | 36 102 | 25 209 | 15 149 |
| Hapeville city (part) | - | - | - | - | - | - | - | - | - | - |
| Fairburn-Union City CCD | 12 244 | 14 183 | 9 957 | 10 890 | 8 178 | 7 875 | 42 132 | 47 252 | 29 027 | 17 977 |
| College Park city (part) | 632 | 624 | 505 | 476 | 410 | 364 | 34 258 | 36 912 | 27 350 | 10 895 |
| East Point city (part) | - | - | - | - | - | - | - | - | - | - |
| Fairburn city | 1 297 | 1 292 | 1 118 | 1 026 | 945 | 796 | 39 679 | 42 219 | 30 167 | 18 898 |
| Union City city | 2 851 | 3 357 | 2 344 | 2 553 | 1 904 | 1 752 | 35 322 | 39 697 | 22 148 | 17 208 |
| Palmetto CCD | 1 651 | 1 570 | 1 496 | 1 314 | 1 233 | 948 | 44 113 | 49 225 | 24 009 | 21 297 |
| Palmetto city (part) | 632 | 733 | 602 | 627 | 496 | 429 | 30 679 | 36 336 | 18 993 | 15 587 |
| Roswell-Alpharetta CCD | 67 210 | 53 267 | 58 946 | 41 374 | 50 807 | 29 131 | 83 822 | 98 771 | 49 202 | 39 556 |
| Alpharetta city | 11 153 | 9 578 | 9 869 | 7 513 | 8 568 | 5 541 | 71 207 | 82 718 | 45 470 | 39 432 |
| Mountain Park city (part) | 142 | 174 | 132 | 134 | 120 | 104 | 56 250 | 62 500 | 36 667 | 31 348 |
| Roswell city (part) | 27 286 | 22 238 | 23 553 | 17 514 | 19 680 | 12 242 | 71 726 | 85 946 | 46 289 | 36 012 |
| Sandy Springs CDP (part) | 11 | - | 11 | - | 11 | - | 102 264 | - | 102 264 | 105 000 |
| Gilmer County | 6 793 | 5 032 | 5 779 | 3 763 | 4 724 | 2 589 | 35 140 | 38 863 | 18 962 | 17 147 |
| Cartecay CCD | 949 | 654 | 811 | 477 | 610 | 321 | 32 723 | 34 978 | 22 344 | 16 467 |
| Carters Lake CCD | 1 848 | 1 380 | 1 611 | 969 | 1 317 | 717 | 32 901 | 35 679 | 19 639 | 14 827 |
| Elijay city (part) | 1 | - | 1 | - | 1 | - | 61 250 | - | 61 250 | 60 000 |
| Cohutta CCD | 1 267 | 1 055 | 1 046 | 785 | 888 | 534 | 37 043 | 40 150 | 19 483 | 18 555 |
| Elijay CCD | 1 644 | 1 167 | 1 399 | 937 | 1 191 | 593 | 34 611 | 39 980 | 16 935 | 16 090 |
| East Elijay city | 244 | 143 | 194 | 106 | 171 | 78 | 35 875 | 38 594 | 19 250 | 13 934 |
| Elijay city (part) | 374 | 289 | 286 | 217 | 230 | 130 | 22 065 | 36 250 | 10 000 | 13 710 |
| Rich Mountain CCD | 1 085 | 776 | 912 | 595 | 718 | 424 | 39 640 | 44 135 | 17 181 | 21 878 |
| Glascock County | 665 | 574 | 579 | 403 | 501 | 268 | 29 743 | 36 629 | 10 809 | 14 185 |
| Gibson CCD | 467 | 389 | 398 | 276 | 344 | 193 | 31 103 | 37 500 | 9 948 | 13 637 |
| Gibson city | 177 | 116 | 146 | 87 | 117 | 56 | 18 667 | 31 364 | 9 583 | 12 058 |
| Mitchell CCD | 198 | 185 | 181 | 127 | 157 | 75 | 27 885 | 34 236 | 12 396 | 15 650 |
| Edge Hill city | 11 | 15 | 11 | 10 | 9 | 7 | 58 125 | 59 375 | 38 750 | 19 409 |
| Mitchell town | 63 | 57 | 62 | 37 | 54 | 30 | 34 375 | 44 063 | 16 250 | 18 103 |
| Glynn County | 18 244 | 17 309 | 15 554 | 13 191 | 12 645 | 9 402 | 38 765 | 46 984 | 23 905 | 21 707 |
| Brunswick CCD | 7 806 | 7 892 | 6 499 | 5 886 | 5 154 | 4 058 | 27 933 | 32 675 | 17 751 | 14 639 |
| Brunswick city | 3 392 | 3 742 | 2 670 | 2 749 | 2 055 | 1 790 | 22 272 | 28 564 | 13 975 | 13 062 |
| Country Club Estates CDP (part) | 1 885 | 1 814 | 1 615 | 1 392 | 1 318 | 951 | 35 200 | 39 387 | 27 241 | 17 062 |
| Dock Junction CDP (part) | 1 834 | 1 614 | 1 598 | 1 175 | 1 279 | 929 | 28 294 | 31 470 | 19 000 | 14 784 |
| Everett CCD | 4 450 | 3 870 | 3 823 | 3 086 | 3 211 | 2 377 | 44 186 | 50 520 | 19 828 | 19 642 |
| Country Club Estates CDP (part) | 292 | 326 | 253 | 260 | 201 | 213 | 50 688 | 52 375 | 25 795 | 24 711 |
| Dock Junction CDP (part) | 11 | - | 11 | - | 11 | - | 48 750 | 48 750 | - | 12 361 |
| St. Simons CCD | 4 194 | 3 935 | 3 669 | 3 029 | 2 919 | 2 033 | 61 066 | 75 962 | 36 775 | 39 129 |
| St. Simons CDP | 3 843 | 3 734 | 3 358 | 2 875 | 2 671 | 1 940 | 58 475 | 73 580 | 36 825 | 37 256 |
| Thalman CCD | 1 794 | 1 612 | 1 563 | 1 190 | 1 361 | 934 | 49 302 | 55 543 | 30 068 | 21 602 |
| Gordon County | 13 547 | 11 429 | 11 838 | 8 782 | 9 718 | 6 715 | 38 831 | 43 184 | 18 133 | 17 586 |
| Calhoun CCD | 8 167 | 6 947 | 7 108 | 5 287 | 5 693 | 3 967 | 38 746 | 44 045 | 17 338 | 18 348 |
| Calhoun city (part) | 2 987 | 2 655 | 2 572 | 1 932 | 1 942 | 1 356 | 33 154 | 42 115 | 16 419 | 19 857 |
| Plainville city | 80 | 66 | 69 | 50 | 58 | 37 | 28 654 | 30 000 | 16 000 | 14 046 |
| Resaca city (part) | 81 | 44 | 70 | 30 | 66 | 23 | 25 000 | 29 375 | 20 625 | 9 889 |
| Fairmount CCD | 1 718 | 1 553 | 1 503 | 1 262 | 1 280 | 981 | 41 552 | 45 897 | 20 395 | 16 261 |
| Fairmount city | 235 | 185 | 192 | 147 | 160 | 122 | 35 893 | 40 568 | 16 429 | 16 508 |
| Red Bud CCD | 1 640 | 1 297 | 1 404 | 986 | 1 170 | 789 | 39 767 | 41 179 | 23 841 | 16 204 |
| Ranger town | 31 | 11 | 31 | 8 | 26 | 2 | 26 875 | 33 750 | 12 083 | 15 224 |
| Sugar Valley-Resaca CCD | 2 022 | 1 632 | 1 823 | 1 247 | 1 575 | 978 | 36 898 | 41 085 | 16 415 | 16 763 |
| Calhoun city (part) | 59 | 51 | 48 | 32 | 48 | 32 | 53 438 | 54 844 | 33 750 | 21 657 |
| Resaca city (part) | 140 | 154 | 127 | 117 | 108 | 89 | 31 146 | 32 000 | 20 938 | 15 036 |
| Grady County | 6 104 | 5 423 | 5 075 | 3 979 | 4 113 | 2 885 | 28 656 | 34 253 | 14 227 | 14 278 |
| Cairo CCD | 4 080 | 3 713 | 3 355 | 2 679 | 2 619 | 1 957 | 27 409 | 34 117 | 12 002 | 14 282 |
| Cairo city | 1 971 | 2 051 | 1 573 | 1 340 | 1 242 | 957 | 23 054 | 30 352 | 10 328 | 13 759 |
| Calvary-Reno CCD | 455 | 483 | 406 | 363 | 348 | 259 | 30 795 | 40 648 | 16 114 | 15 448 |
| Duncanville CCD | 169 | 110 | 142 | 88 | 124 | 64 | 41 607 | 46 354 | 27 143 | 18 991 |
| Lime Sink CCD | 145 | 124 | 115 | 108 | 103 | 77 | 24 028 | 30 208 | 21 094 | 13 597 |
| Spence CCD | 472 | 322 | 420 | 247 | 388 | 166 | 33 947 | 35 431 | 16 250 | 15 862 |
| Whigham CCD | 783 | 671 | 637 | 494 | 531 | 362 | 27 674 | 30 494 | 15 048 | 12 244 |
| Whigham city | 141 | 121 | 107 | 89 | 81 | 76 | 22 639 | 26 042 | 11 042 | 11 103 |
| Greene County | 3 694 | 3 215 | 3 020 | 2 300 | 2 415 | 1 634 | 33 479 | 39 794 | 15 818 | 23 389 |
| Greensboro CCD | 1 946 | 1 601 | 1 597 | 1 131 | 1 307 | 814 | 35 927 | 44 766 | 15 933 | 28 210 |
| Greensboro city | 715 | 768 | 603 | 558 | 460 | 372 | 24 250 | 27 049 | 12 969 | 14 494 |
| Greshamville CCD | 266 | 244 | 225 | 164 | 182 | 120 | 42 250 | 50 833 | 11 667 | 38 423 |
| Siloam CCD | 265 | 248 | 195 | 210 | 138 | 157 | 23 229 | 25 833 | 13 750 | 14 178 |
| Siloam town | 74 | 75 | 43 | 61 | 32 | 49 | 23 125 | 24 792 | 9 375 | 14 469 |
| Union Point CCD | 595 | 564 | 488 | 404 | 384 | 280 | 27 250 | 31 406 | 16 050 | 13 835 |
| Union Point city | 362 | 371 | 307 | 286 | 247 | 180 | 26 384 | 32 284 | 15 417 | 14 715 |
| White Plains CCD | 387 | 330 | 348 | 225 | 277 | 175 | 40 500 | 45 667 | 20 000 | 18 557 |
| White Plains city | 97 | 89 | 88 | 61 | 82 | 42 | 33 906 | 36 136 | 21 250 | 12 328 |
| Woodville CCD | 235 | 228 | 167 | 166 | 127 | 88 | 33 387 | 36 190 | 14 821 | 14 518 |
| Woodville city | 55 | 92 | 44 | 68 | 41 | 44 | 31 667 | 34 219 | 22 750 | 14 550 |
| Gwinnett County | 190 866 | 160 095 | 166 144 | 125 423 | 139 865 | 90 577 | 60 537 | 66 693 | 39 325 | 25 006 |
| Buford CCD | 8 895 | 7 417 | 7 548 | 5 636 | 6 524 | 4 221 | 51 603 | 57 495 | 30 892 | 22 584 |
| Buford city (part) | 2 990 | 2 426 | 2 407 | 1 814 | 1 969 | 1 354 | 37 711 | 41 233 | 24 375 | 17 405 |
| Rest Haven town (part) | 31 | 27 | 24 | 15 | 18 | 13 | 51 667 | 53 333 | 17 500 | 15 780 |
| Sugar Hill city (part) | 3 502 | 3 034 | 3 062 | 2 395 | 2 705 | 1 848 | 59 489 | 63 106 | 36 587 | 23 090 |
| Dacula-Rocky Creek CCD | 12 402 | 9 996 | 11 051 | 7 682 | 9 763 | 5 610 | 68 598 | 71 219 | 41 080 | 25 707 |
| Auburn city (part) | 81 | 83 | 81 | 72 | 54 | 48 | 48 750 | 40 000 | 53 750 | 24 082 |
| Braselton town (part) | 50 | 50 | 64 | 30 | 61 | 22 | 150 000 | 150 000 | - | 85 046 |
| Buford city (part) | 192 | 191 | 164 | 144 | 132 | 108 | 75 289 | 77 278 | 2 500- | 34 184 |
| Dacula city | 1 155 | 1 017 | 1 061 | 837 | 862 | 676 | 57 525 | 58 603 | 37 250 | 19 720 |

Table 9. **Work Status and Income in 1999: 2000**—Con.

[Data based on a sample (except Tables 65-68). For information on confidentiality protection, coverage, sampling error, and nonsampling error, see Appendix G. For location of definitions, see "How to Use This Census Report"]

| State County County Subdivision Place | Population 16 years and over, worked in 1999 | | | | | | Median income in 1999 (dollars) | | | Per capita income in 1999 (dollars) |
|--|--|--------|-------------------------|--------|-----------------------|--------|---------------------------------|----------|----------------------|-------------------------------------|
| | Total | | Worked 40 or more weeks | | | | Households | Families | Nonfamily households | |
| | Male | Female | Total | | Full-time, year-round | | | | | |
| | | | Male | Female | Male | Female | | | | |
| Gwinnett County—Con. | | | | | | | | | | |
| Lawrenceville CCD | 49 832 | 42 569 | 43 143 | 33 066 | 36 954 | 24 094 | 60 109 | 65 748 | 39 839 | 23 585 |
| Lawrenceville city (part) | 7 208 | 5 209 | 5 675 | 4 012 | 4 656 | 2 916 | 42 132 | 47 157 | 25 283 | 19 657 |
| Suwanee city (part) | 100 | 7 | 100 | 7 | 54 | 7 | 51 250 | 51 250 | - | 29 008 |
| Lilburn CCD | 40 317 | 33 720 | 34 505 | 26 929 | 27 650 | 19 434 | 53 713 | 59 662 | 36 685 | 22 555 |
| Lilburn city | 3 673 | 3 148 | 3 165 | 2 379 | 2 463 | 1 658 | 62 563 | 62 563 | 33 413 | 22 503 |
| Mountain Park CDP | 3 456 | 3 222 | 3 044 | 2 556 | 2 591 | 1 748 | 62 892 | 70 768 | 33 250 | 28 454 |
| Norcross city (part) | - | - | - | - | - | - | - | - | - | - |
| Norcross CCD | 24 967 | 19 279 | 21 445 | 15 012 | 17 081 | 10 972 | 55 602 | 63 332 | 39 413 | 27 349 |
| Berkeley Lake city (part) | 539 | 455 | 485 | 354 | 438 | 245 | 109 188 | 114 861 | 80 584 | 43 348 |
| Duluth city (part) | - | - | - | - | - | - | - | - | - | - |
| Norcross city (part) | 3 017 | 1 834 | 2 548 | 1 435 | 1 800 | 1 109 | 44 728 | 42 893 | 39 205 | 18 573 |
| Snellville-Grayson CCD | 32 473 | 28 080 | 28 694 | 21 828 | 24 964 | 15 251 | 69 491 | 73 220 | 38 948 | 25 836 |
| Grayson city | 223 | 238 | 202 | 176 | 188 | 100 | 51 750 | 61 618 | 26 875 | 22 695 |
| Lawrenceville city (part) | 333 | 333 | 316 | 242 | 239 | 176 | 56 486 | 59 688 | 29 063 | 19 495 |
| Loganville city (part) | 387 | 324 | 362 | 273 | 333 | 197 | 54 875 | 59 531 | 31 389 | 20 905 |
| Snellville city | 4 512 | 3 974 | 3 973 | 3 006 | 3 381 | 1 978 | 67 715 | 74 077 | 33 784 | 25 992 |
| Suwanee-Duluth CCD | 21 980 | 19 034 | 19 758 | 15 270 | 16 929 | 10 995 | 66 048 | 75 071 | 45 404 | 29 649 |
| Berkeley Lake city (part) | 11 | 18 | 11 | 13 | 11 | 11 | 111 448 | 135 363 | 89 069 | 48 038 |
| Duluth city (part) | 7 532 | 7 293 | 6 721 | 5 988 | 5 845 | 4 511 | 60 088 | 69 437 | 47 302 | 29 185 |
| Sugar Hill city (part) | 52 | 35 | 52 | 35 | 38 | 27 | 65 000 | 48 571 | 80 488 | 33 677 |
| Suwanee city (part) | 2 838 | 2 416 | 2 506 | 1 910 | 2 228 | 1 300 | 84 289 | 91 659 | 42 500 | 29 721 |
| Habersham County | 10 342 | 8 650 | 8 553 | 6 519 | 7 137 | 4 585 | 36 321 | 42 235 | 17 419 | 17 706 |
| Clarksville CCD | 3 277 | 2 810 | 2 655 | 2 154 | 2 219 | 1 484 | 35 210 | 41 807 | 16 170 | 18 083 |
| Clarksville city | 372 | 327 | 303 | 245 | 238 | 175 | 27 880 | 39 148 | 13 182 | 20 265 |
| Cornelia CCD | 6 119 | 5 119 | 5 093 | 3 796 | 4 218 | 2 712 | 36 333 | 42 391 | 18 345 | 17 367 |
| Alto town (part) | 134 | 88 | 121 | 63 | 94 | 47 | 32 222 | 36 071 | 12 500 | 12 135 |
| Baldwin city (part) | 557 | 385 | 489 | 268 | 386 | 184 | 28 561 | 30 577 | 22 368 | 12 955 |
| Cornelia city | 987 | 864 | 824 | 617 | 695 | 483 | 31 111 | 42 041 | 16 897 | 21 701 |
| Demorest city | 387 | 463 | 289 | 265 | 209 | 135 | 31 382 | 39 917 | 20 543 | 14 981 |
| Mount Airy town | 173 | 165 | 149 | 112 | 123 | 98 | 42 813 | 45 375 | 24 583 | 18 493 |
| Raoul CDP | 531 | 184 | 299 | 117 | 231 | 110 | 35 192 | 36 538 | 15 227 | 6 871 |
| Turnerville CCD | 946 | 721 | 805 | 569 | 700 | 389 | 39 038 | 43 490 | 17 277 | 18 629 |
| Tallulah Falls town (part) | 24 | 13 | 24 | 11 | 21 | 5 | 50 833 | 60 000 | 24 167 | 20 990 |
| Hall County | 42 539 | 33 290 | 36 194 | 25 035 | 30 562 | 17 896 | 44 908 | 50 100 | 25 558 | 19 690 |
| Clermont CCD | 3 555 | 2 969 | 3 205 | 2 175 | 2 830 | 1 493 | 46 229 | 50 760 | 24 884 | 22 845 |
| Clermont town | 105 | 95 | 87 | 70 | 71 | 64 | 43 333 | 46 000 | 23 333 | 15 558 |
| Flowery Branch CCD | 7 020 | 5 907 | 6 140 | 4 367 | 5 348 | 3 251 | 54 175 | 59 690 | 33 167 | 22 104 |
| Braselton town (part) | - | - | - | - | - | - | 6 250 | - | 6 250 | 7 086 |
| Buford city (part) | 15 | 23 | 15 | 23 | 15 | 10 | 61 250 | 52 375 | 80 138 | 27 662 |
| Flowery Branch town (part) | 629 | 450 | 553 | 336 | 449 | 252 | 35 478 | 38 500 | 26 181 | 16 970 |
| Oakwood city (part) | - | - | - | - | - | - | - | - | - | - |
| Rest Haven town (part) | 5 | 10 | 5 | 10 | 2 | 4 | 23 750 | 37 500 | 16 250 | 13 272 |
| Gainesville CCD | 22 011 | 16 232 | 18 346 | 12 256 | 15 074 | 8 534 | 40 683 | 45 575 | 23 892 | 18 393 |
| Gainesville city (part) | 7 303 | 5 523 | 5 819 | 3 988 | 4 765 | 2 702 | 36 528 | 43 742 | 24 550 | 19 083 |
| Oakwood city (part) | 8 | 9 | 8 | 9 | 9 | 9 | 46 250 | 46 250 | - | 10 894 |
| Lula CCD | 2 342 | 1 876 | 2 082 | 1 432 | 1 828 | 1 084 | 43 861 | 47 401 | 25 130 | 18 368 |
| Gillsville city (part) | 56 | 31 | 49 | 26 | 45 | 17 | 51 250 | 62 083 | 10 000 | 23 460 |
| Lula city (part) | 404 | 385 | 354 | 294 | 307 | 203 | 36 528 | 43 462 | 15 179 | 15 179 |
| Murrayville CCD | 3 956 | 3 287 | 3 353 | 2 521 | 2 786 | 1 786 | 47 525 | 50 759 | 26 494 | 20 641 |
| Gainesville city (part) | 19 | 28 | 19 | 19 | 19 | 12 | 42 375 | 42 375 | - | 29 255 |
| Oakwood CCD | 3 655 | 3 019 | 3 068 | 2 284 | 2 696 | 1 748 | 47 885 | 54 186 | 24 307 | 19 924 |
| Flowery Branch town (part) | - | - | - | - | - | - | - | - | - | - |
| Gainesville city (part) | - | - | - | - | - | - | - | - | - | - |
| Oakwood city (part) | 818 | 735 | 710 | 558 | 592 | 385 | 37 730 | 43 154 | 23 750 | 16 152 |
| Hancock County | 1 875 | 1 902 | 1 290 | 1 333 | 942 | 877 | 22 003 | 27 232 | 11 973 | 10 916 |
| Devereux CCD | 342 | 445 | 264 | 317 | 183 | 181 | 31 184 | 34 265 | 16 486 | 15 967 |
| Linton CCD | 229 | 195 | 188 | 152 | 129 | 125 | 25 598 | 32 031 | 17 167 | 11 698 |
| Mayfield CCD | 213 | 205 | 144 | 111 | 99 | 69 | 19 028 | 27 333 | 7 047 | 12 437 |
| Sparta CCD | 1 091 | 1 057 | 694 | 753 | 531 | 502 | 18 558 | 22 353 | 10 957 | 9 299 |
| Sparta city | 243 | 346 | 195 | 236 | 140 | 181 | 18 580 | 24 044 | 9 595 | 11 403 |
| Haralson County | 6 747 | 5 745 | 5 713 | 4 121 | 4 753 | 2 996 | 31 656 | 38 373 | 14 627 | 15 823 |
| Bremen CCD | 4 527 | 3 817 | 3 841 | 2 720 | 3 153 | 1 986 | 31 420 | 38 468 | 16 580 | 15 826 |
| Bremen city (part) | 1 098 | 1 035 | 944 | 725 | 780 | 551 | 29 449 | 39 918 | 18 775 | 16 881 |
| Buchanan city (part) | 97 | 118 | 88 | 77 | 71 | 60 | 24 191 | 26 750 | 15 833 | 10 795 |
| Tallapoosa city (part) | 299 | 331 | 261 | 221 | 230 | 115 | 36 761 | 41 216 | 12 039 | 16 514 |
| Temple city (part) | - | - | - | - | - | - | - | - | - | - |
| Waco city | 143 | 110 | 127 | 80 | 108 | 61 | 31 667 | 40 417 | 11 875 | 16 076 |
| Buchanan CCD | 874 | 698 | 679 | 506 | 559 | 347 | 32 433 | 38 779 | 12 101 | 15 071 |
| Buchanan city (part) | 48 | 51 | 35 | 31 | 27 | 22 | 16 667 | 24 464 | 9 375 | 11 821 |
| Tallapoosa CCD | 1 346 | 1 230 | 1 193 | 895 | 1 041 | 663 | 31 881 | 37 871 | 13 559 | 16 273 |
| Buchanan city (part) | 31 | 24 | 21 | 19 | 19 | 10 | 27 188 | 32 917 | 23 750 | 18 013 |
| Tallapoosa city (part) | 316 | 329 | 280 | 238 | 219 | 154 | 24 265 | 31 295 | 10 795 | 14 361 |
| Harris County | 7 000 | 6 199 | 6 054 | 4 953 | 5 143 | 3 555 | 47 763 | 54 834 | 23 135 | 21 680 |
| Hamilton CCD | 2 133 | 1 827 | 1 862 | 1 486 | 1 593 | 1 051 | 56 567 | 62 348 | 24 429 | 24 825 |
| Hamilton city (part) | 58 | 61 | 35 | 49 | 23 | 36 | 32 143 | 38 750 | 15 500 | 18 292 |
| Pine Mountain CCD | 1 199 | 1 181 | 1 008 | 961 | 863 | 681 | 40 486 | 46 964 | 21 010 | 20 539 |
| Hamilton city (part) | - | - | - | - | - | - | - | - | - | - |
| Pine Mountain town (part) | 238 | 289 | 192 | 182 | 178 | 124 | 31 087 | 36 027 | 21 250 | 16 105 |
| West Point city (part) | 198 | 171 | 156 | 139 | 142 | 88 | 53 558 | 71 625 | 25 147 | 29 270 |
| Shiloh CCD | 893 | 724 | 715 | 513 | 613 | 368 | 41 172 | 44 768 | 16 607 | 17 004 |
| Shiloh city | 116 | 105 | 97 | 73 | 79 | 51 | 31 563 | 31 250 | 16 250 | 13 983 |
| Waverly Hall CCD | 2 775 | 2 467 | 2 469 | 1 993 | 2 074 | 1 455 | 50 077 | 55 279 | 25 492 | 21 559 |
| Waverly Hall town | 109 | 113 | 89 | 83 | 82 | 60 | 30 250 | 36 458 | 15 417 | 13 388 |
| Hart County | 6 133 | 5 509 | 5 014 | 4 136 | 3 992 | 2 919 | 32 833 | 39 600 | 19 160 | 16 714 |
| Bowersville CCD | 848 | 736 | 721 | 562 | 588 | 388 | 31 761 | 36 000 | 21 343 | 15 097 |
| Bowersville town | 75 | 80 | 59 | 59 | 53 | 37 | 30 625 | 36 944 | 10 833 | 13 645 |
| Canon city (part) | 20 | 17 | 10 | 9 | 7 | 7 | 20 000 | 18 750 | - | 7 942 |
| Hartwell CCD | 3 157 | 2 921 | 2 503 | 2 261 | 1 870 | 1 602 | 32 117 | 40 426 | 17 487 | 16 510 |
| Hartwell city | 820 | 843 | 664 | 594 | 466 | 409 | 26 411 | 34 560 | 15 588 | 14 745 |
| Reed Creek CCD | 1 396 | 1 155 | 1 180 | 836 | 991 | 580 | 36 582 | 41 750 | 23 594 | 19 054 |

Table 9. **Work Status and Income in 1999: 2000**—Con.

[Data based on a sample (except Tables 65-68). For information on confidentiality protection, coverage, sampling error, and nonsampling error, see Appendix G. For location of definitions, see "How to Use This Census Report"]

| State County County Subdivision Place | Population 16 years and over, worked in 1999 | | | | | | Median income in 1999 (dollars) | | | Per capita income in 1999 (dollars) |
|--|--|--------|-------------------------|--------|-----------------------|--------|---------------------------------|----------|----------------------|-------------------------------------|
| | Total | | Worked 40 or more weeks | | | | Households | Families | Nonfamily households | |
| | Male | Female | Total | | Full-time, year-round | | | | | |
| | | | Male | Female | Male | Female | | | | |
| Hart County—Con. | | | | | | | | | | |
| Reed Creek CCD—Con. | | | | | | | | | | |
| Reed Creek CDP | 537 | 464 | 429 | 360 | 318 | 194 | 41 125 | 47 321 | 26 944 | 23 640 |
| Royston CCD | 732 | 697 | 610 | 477 | 543 | 349 | 29 054 | 36 094 | 12 625 | 15 138 |
| Canon city (part) | - | - | - | - | - | - | - | - | - | - |
| Royston city (part) | 103 | 203 | 83 | 156 | 65 | 137 | 21 154 | 26 667 | 13 125 | 11 612 |
| Heard County | 2 931 | 2 399 | 2 561 | 1 817 | 2 049 | 1 387 | 33 038 | 39 306 | 16 314 | 15 132 |
| Centralhatchee CCD | 1 001 | 800 | 892 | 634 | 682 | 478 | 34 653 | 41 378 | 18 304 | 16 422 |
| Centralhatchee town | 111 | 89 | 94 | 76 | 84 | 54 | 37 813 | 48 500 | 22 857 | 15 491 |
| Ephesus town | 116 | 82 | 94 | 63 | 81 | 43 | 40 833 | 44 250 | 10 500 | 19 749 |
| Franklin city (part) | - | - | - | - | - | - | - | - | - | - |
| Franklin CCD | 1 098 | 954 | 899 | 720 | 723 | 535 | 29 810 | 35 357 | 14 679 | 13 877 |
| Corinth town (part) | 55 | 43 | 43 | 28 | 28 | 21 | 21 500 | 20 500 | 35 000 | 11 908 |
| Franklin city (part) | 144 | 200 | 93 | 131 | 75 | 113 | 19 125 | 23 571 | 12 353 | 14 142 |
| Texas CCD | 832 | 645 | 770 | 463 | 644 | 374 | 41 029 | 43 510 | 16 563 | 15 393 |
| Henry County | 35 711 | 31 977 | 31 941 | 25 201 | 27 638 | 18 956 | 57 309 | 61 607 | 36 707 | 22 945 |
| Hampton CCD | 2 778 | 2 464 | 2 534 | 1 995 | 2 219 | 1 451 | 46 975 | 51 208 | 19 680 | 19 696 |
| Hampton city | 1 093 | 1 064 | 1 020 | 838 | 887 | 603 | 46 094 | 48 310 | 21 806 | 18 924 |
| Locust Grove CCD | 4 168 | 3 496 | 3 678 | 2 803 | 3 356 | 2 100 | 53 125 | 56 423 | 33 906 | 21 602 |
| Locust Grove city | 681 | 560 | 592 | 442 | 531 | 350 | 42 188 | 46 042 | 25 455 | 16 120 |
| McDonough CCD | 15 794 | 14 217 | 14 138 | 10 902 | 12 197 | 8 226 | 61 559 | 65 551 | 36 939 | 24 586 |
| Blacksville CDP | 28 | 11 | 28 | 11 | 14 | 11 | 53 750 | 53 750 | - | 13 527 |
| McDonough city | 2 269 | 2 202 | 1 993 | 1 547 | 1 584 | 1 083 | 41 482 | 46 818 | 30 956 | 19 029 |
| Stockbridge city (part) | 235 | 312 | 224 | 286 | 207 | 241 | 61 033 | 62 011 | 58 125 | 29 958 |
| Stockbridge CCD | 12 971 | 11 800 | 11 591 | 9 501 | 9 866 | 7 179 | 56 170 | 61 108 | 39 915 | 22 118 |
| Stockbridge city (part) | 2 428 | 2 502 | 2 219 | 2 027 | 1 873 | 1 520 | 46 146 | 50 261 | 36 635 | 20 413 |
| Houston County | 32 313 | 28 022 | 28 066 | 21 401 | 23 756 | 15 410 | 43 638 | 50 384 | 26 750 | 19 515 |
| Elko CCD | 1 157 | 1 028 | 951 | 802 | 876 | 563 | 37 941 | 41 397 | 21 648 | 16 379 |
| Perry city (part) | - | - | - | - | - | - | - | - | - | - |
| Perry CCD | 4 898 | 4 391 | 4 249 | 3 319 | 3 601 | 2 318 | 41 056 | 48 914 | 20 576 | 19 879 |
| Perry city (part) | 2 419 | 2 380 | 2 025 | 1 693 | 1 714 | 1 126 | 31 418 | 38 480 | 19 187 | 18 266 |
| Warner Robins city (part) | 53 | 36 | 53 | 28 | 53 | 17 | 61 250 | 61 250 | - | 30 055 |
| Warner Robins CCD | 26 258 | 22 603 | 22 866 | 17 280 | 19 279 | 12 529 | 44 683 | 50 838 | 27 517 | 19 588 |
| Centerville city | 1 368 | 1 063 | 1 214 | 850 | 1 032 | 600 | 46 797 | 52 554 | 31 146 | 20 434 |
| Perry city (part) | - | - | - | - | - | - | - | - | - | - |
| Robins AFB CDP | 1 691 | 933 | 1 536 | 594 | 1 074 | 403 | 37 420 | 37 656 | 25 833 | 12 506 |
| Warner Robins city (part) | 13 588 | 12 400 | 11 561 | 9 210 | 9 727 | 6 697 | 38 367 | 44 189 | 27 171 | 18 082 |
| Inwin County | 2 568 | 2 257 | 2 241 | 1 689 | 1 812 | 1 304 | 30 257 | 35 234 | 12 755 | 14 867 |
| Holt CCD | 274 | 252 | 231 | 181 | 181 | 152 | 29 875 | 35 982 | 11 719 | 17 357 |
| Inwinville CCD | 742 | 569 | 688 | 433 | 584 | 305 | 35 098 | 37 000 | 19 554 | 17 876 |
| Ocilla CCD | 1 552 | 1 436 | 1 322 | 1 075 | 1 047 | 847 | 27 646 | 33 470 | 12 139 | 13 326 |
| Fitzgerald city (part) | 8 | 27 | 8 | 27 | 8 | 27 | 43 750 | 43 750 | - | 14 381 |
| Ocilla city | 651 | 620 | 500 | 454 | 384 | 386 | 22 332 | 27 411 | 11 339 | 10 573 |
| Jackson County | 11 968 | 10 075 | 10 110 | 7 486 | 8 490 | 5 357 | 40 349 | 46 211 | 20 250 | 17 808 |
| Commerce CCD | 2 278 | 2 138 | 1 871 | 1 558 | 1 521 | 1 103 | 34 112 | 40 201 | 18 300 | 18 009 |
| Commerce city | 1 371 | 1 480 | 1 118 | 1 088 | 908 | 766 | 33 897 | 39 615 | 22 821 | 19 270 |
| Jefferson CCD | 4 070 | 3 241 | 3 338 | 2 530 | 2 852 | 1 761 | 40 655 | 45 795 | 21 619 | 16 884 |
| Arcade city | 471 | 415 | 396 | 342 | 321 | 227 | 37 604 | 37 750 | 25 625 | 15 159 |
| Jefferson city (part) | 992 | 994 | 845 | 780 | 733 | 528 | 41 213 | 46 947 | 20 521 | 18 494 |
| Maysville CCD | 1 219 | 949 | 1 045 | 667 | 877 | 463 | 37 866 | 42 987 | 19 313 | 18 099 |
| Jefferson city (part) | 4 | 5 | 4 | 5 | 4 | 5 | 32 500 | 32 500 | - | 12 100 |
| Maysville town (part) | 142 | 155 | 117 | 126 | 99 | 86 | 34 000 | 47 778 | 17 500 | 15 361 |
| Nicholson CCD | 1 491 | 1 219 | 1 324 | 918 | 1 103 | 689 | 40 000 | 46 618 | 21 250 | 17 272 |
| Nicholson city | 351 | 316 | 282 | 231 | 235 | 189 | 38 977 | 41 033 | 23 636 | 14 088 |
| West Jackson CCD | 2 910 | 2 528 | 2 532 | 1 813 | 2 137 | 1 341 | 46 810 | 54 844 | 19 592 | 19 113 |
| Braselton town (part) | 185 | 170 | 156 | 145 | 134 | 109 | 45 250 | 50 804 | 23 750 | 19 924 |
| Hoschton city | 306 | 262 | 266 | 185 | 233 | 131 | 50 625 | 57 917 | 20 833 | 22 416 |
| Jefferson city (part) | - | - | - | - | - | - | - | - | - | - |
| Pendergrass city | 111 | 101 | 91 | 77 | 81 | 61 | 33 750 | 37 700 | 9 286 | 11 699 |
| Talmo town | 139 | 90 | 109 | 62 | 71 | 42 | 30 750 | 31 442 | 6 458 | 14 256 |
| Jasper County | 3 239 | 2 676 | 2 705 | 2 018 | 2 182 | 1 395 | 39 890 | 43 271 | 23 147 | 19 249 |
| Eudora CCD | 679 | 574 | 537 | 430 | 447 | 298 | 39 875 | 40 025 | 33 281 | 16 792 |
| Hillsboro CCD | 221 | 134 | 206 | 108 | 141 | 86 | 40 625 | 61 111 | 15 688 | 22 237 |
| Monticello CCD | 1 742 | 1 505 | 1 451 | 1 145 | 1 165 | 767 | 40 833 | 50 053 | 21 684 | 22 058 |
| Monticello city | 571 | 582 | 489 | 393 | 399 | 253 | 35 058 | 46 705 | 14 167 | 15 743 |
| Shady Dale CCD | 597 | 463 | 511 | 335 | 429 | 244 | 38 192 | 37 989 | 30 156 | 12 991 |
| Shady Dale town | 61 | 37 | 50 | 24 | 44 | 15 | 35 469 | 36 042 | 17 500 | 10 791 |
| Jeff Davis County | 3 267 | 2 787 | 2 754 | 1 928 | 2 259 | 1 308 | 27 310 | 30 930 | 12 292 | 13 790 |
| Denton CCD | 332 | 285 | 290 | 181 | 225 | 106 | 23 676 | 30 268 | 14 688 | 13 981 |
| Denton city | 58 | 44 | 45 | 33 | 40 | 27 | 20 833 | 27 250 | 9 821 | 7 649 |
| Hazlehurst CCD | 2 935 | 2 502 | 2 464 | 1 747 | 2 034 | 1 202 | 27 545 | 31 063 | 12 110 | 13 754 |
| Hazlehurst city | 787 | 844 | 650 | 599 | 518 | 409 | 24 306 | 27 890 | 10 591 | 12 996 |
| Jefferson County | 3 790 | 3 584 | 3 130 | 2 550 | 2 661 | 1 852 | 26 120 | 31 380 | 12 382 | 13 491 |
| Louisville CCD | 1 471 | 1 420 | 1 186 | 1 004 | 1 029 | 728 | 27 624 | 35 639 | 12 446 | 13 985 |
| Louisville city | 489 | 534 | 374 | 402 | 340 | 305 | 19 883 | 32 578 | 10 398 | 15 028 |
| Stapleton CCD | 459 | 393 | 424 | 275 | 367 | 212 | 31 250 | 36 452 | 15 000 | 14 490 |
| Avera city | 63 | 45 | 61 | 33 | 58 | 23 | 28 229 | 35 208 | 22 917 | 14 613 |
| Stapleton city | 60 | 53 | 55 | 34 | 47 | 24 | 35 288 | 37 083 | 12 188 | 15 829 |
| Wadley CCD | 767 | 731 | 642 | 516 | 539 | 410 | 22 193 | 27 220 | 8 780 | 12 048 |
| Bartow town | 57 | 50 | 36 | 41 | 29 | 32 | 23 750 | 31 250 | 5 313 | 11 873 |
| Wadley city | 339 | 411 | 291 | 307 | 247 | 263 | 15 300 | 20 590 | 7 097 | 9 369 |
| Wrens CCD | 1 093 | 1 040 | 878 | 755 | 726 | 502 | 26 347 | 28 830 | 17 776 | 13 578 |
| Keysville town (part) | 7 | 5 | 7 | - | 5 | - | 28 750 | 28 750 | - | 28 831 |
| Wrens city | 428 | 463 | 365 | 338 | 274 | 221 | 23 632 | 26 776 | 13 125 | 12 425 |
| Jenkins County | 1 840 | 1 822 | 1 567 | 1 304 | 1 316 | 890 | 24 025 | 29 539 | 11 826 | 13 400 |
| North Ogeechee CCD | 1 380 | 1 341 | 1 170 | 1 015 | 975 | 656 | 23 057 | 28 908 | 11 857 | 13 634 |
| Millen city | 603 | 728 | 495 | 503 | 397 | 286 | 18 701 | 23 423 | 10 156 | 11 851 |
| South Ogeechee CCD | 460 | 481 | 397 | 289 | 341 | 234 | 27 604 | 32 279 | 11 458 | 12 688 |

Table 9. **Work Status and Income in 1999: 2000—Con.**

[Data based on a sample (except Tables 65-68). For information on confidentiality protection, coverage, sampling error, and nonsampling error, see Appendix G. For location of definitions, see "How to Use This Census Report"]

| State County County Subdivision Place | Population 16 years and over, worked in 1999 | | | | | | Median income in 1999 (dollars) | | | Per capita income in 1999 (dollars) |
|--|--|--------|-------------------------|--------|-----------------------|--------|---------------------------------|----------|----------------------|-------------------------------------|
| | Total | | Worked 40 or more weeks | | | | Households | Families | Nonfamily households | |
| | Male | Female | Total | | Full-time, year-round | | | | | |
| | | | Male | Female | Male | Female | | | | |
| Johnson County | 1 872 | 1 560 | 1 550 | 1 165 | 1 288 | 849 | 23 848 | 29 663 | 11 264 | 12 384 |
| Adrian CCD | 291 | 234 | 222 | 195 | 205 | 154 | 26 953 | 45 714 | 9 811 | 15 723 |
| Adrian city (part) | 66 | 80 | 48 | 55 | 40 | 26 | 16 544 | 25 000 | 10 469 | 11 013 |
| Balls Ferry CCD | 400 | 338 | 326 | 245 | 267 | 191 | 25 893 | 28 088 | 11 591 | 13 843 |
| Kite CCD | 280 | 208 | 257 | 138 | 211 | 104 | 24 323 | 35 208 | 11 071 | 13 373 |
| Kite town | 53 | 24 | 50 | 19 | 41 | 16 | 21 563 | 28 750 | 13 750 | 16 261 |
| Wrightsville CCD | 901 | 780 | 745 | 587 | 605 | 400 | 21 831 | 26 250 | 11 923 | 10 719 |
| Wrightsville city | 415 | 404 | 348 | 306 | 256 | 208 | 17 750 | 21 429 | 10 781 | 10 070 |
| Jones County | 6 386 | 5 657 | 5 524 | 4 511 | 4 610 | 3 167 | 43 301 | 48 966 | 21 536 | 19 126 |
| Gray-Griswold CCD | 5 538 | 4 985 | 4 824 | 4 005 | 4 056 | 2 871 | 45 144 | 51 116 | 21 107 | 19 229 |
| Gray city | 378 | 399 | 322 | 302 | 268 | 219 | 38 000 | 46 313 | 15 972 | 19 656 |
| Macon city (part) | 139 | 160 | 101 | 136 | 71 | 102 | 42 632 | 43 750 | 31 429 | 15 185 |
| Round Oak CCD | 848 | 672 | 700 | 506 | 554 | 296 | 36 028 | 38 427 | 24 375 | 18 452 |
| Lamar County | 4 346 | 3 985 | 3 532 | 2 922 | 3 049 | 2 169 | 37 087 | 43 481 | 17 725 | 16 666 |
| Barnesville CCD | 2 906 | 2 786 | 2 300 | 1 949 | 1 963 | 1 427 | 34 560 | 42 071 | 14 949 | 16 180 |
| Aldora town | 16 | 16 | 12 | 15 | 11 | 15 | 22 083 | 22 083 | 20 417 | 10 693 |
| Barnesville city | 1 518 | 1 603 | 1 123 | 987 | 931 | 676 | 30 375 | 36 492 | 14 365 | 15 423 |
| Milner CCD | 1 440 | 1 199 | 1 232 | 973 | 1 086 | 742 | 41 644 | 47 146 | 22 500 | 17 748 |
| Milner city | 144 | 137 | 122 | 108 | 103 | 79 | 42 222 | 44 375 | 19 000 | 17 819 |
| Lanier County | 2 106 | 1 516 | 1 771 | 1 083 | 1 495 | 835 | 29 171 | 34 512 | 15 036 | 13 690 |
| East River CCD | 422 | 352 | 362 | 252 | 304 | 220 | 26 275 | 26 944 | 12 069 | 11 028 |
| Lakeland CCD | 1 684 | 1 164 | 1 409 | 831 | 1 191 | 615 | 30 337 | 35 451 | 16 359 | 14 466 |
| Lakeland city | 737 | 461 | 565 | 320 | 488 | 209 | 22 346 | 28 487 | 9 621 | 13 156 |
| Laurens County | 11 566 | 10 759 | 9 533 | 8 250 | 8 022 | 5 986 | 32 010 | 38 586 | 16 368 | 16 763 |
| Brewton CCD | 798 | 705 | 730 | 521 | 602 | 349 | 33 401 | 37 944 | 16 518 | 17 723 |
| Cadwell CCD | 372 | 336 | 313 | 251 | 289 | 189 | 31 450 | 39 375 | 10 000 | 15 343 |
| Cadwell town | 89 | 83 | 74 | 66 | 71 | 52 | 32 727 | 38 750 | 11 023 | 16 372 |
| Cedar Grove CCD | 310 | 194 | 286 | 166 | 258 | 125 | 37 404 | 45 096 | 8 750 | 16 539 |
| Dexter CCD | 628 | 529 | 520 | 400 | 449 | 306 | 33 241 | 44 141 | 20 362 | 19 307 |
| Dexter town | 120 | 121 | 108 | 95 | 100 | 75 | 33 036 | 44 107 | 12 083 | 22 451 |
| Dublin CCD | 6 320 | 6 149 | 5 074 | 4 724 | 4 196 | 3 366 | 32 101 | 39 418 | 18 235 | 17 606 |
| Dublin city | 3 578 | 3 686 | 2 800 | 2 797 | 2 335 | 1 912 | 28 532 | 36 463 | 17 585 | 16 560 |
| Dudley CCD | 471 | 406 | 381 | 297 | 338 | 221 | 42 917 | 48 929 | 21 875 | 18 212 |
| Allentown town (part) | - | - | - | - | - | - | 8 750 | - | 8 750 | 9 000 |
| Dudley city | 121 | 116 | 100 | 89 | 91 | 52 | 41 442 | 48 750 | 30 833 | 19 803 |
| Montrose town | 45 | 47 | 36 | 35 | 31 | 33 | 46 563 | 56 250 | 23 750 | 14 504 |
| East Dublin CCD | 1 856 | 1 789 | 1 517 | 1 363 | 1 271 | 1 001 | 29 014 | 34 628 | 10 823 | 13 075 |
| East Dublin city | 530 | 626 | 427 | 463 | 378 | 319 | 24 412 | 28 548 | 9 740 | 10 918 |
| Rentz CCD | 811 | 651 | 712 | 528 | 619 | 429 | 31 726 | 35 650 | 19 375 | 15 420 |
| Rentz town | 79 | 71 | 71 | 57 | 69 | 42 | 25 000 | 41 250 | 12 000 | 16 427 |
| Lee County | 7 134 | 6 514 | 6 066 | 5 104 | 5 219 | 3 717 | 48 600 | 53 132 | 26 756 | 19 897 |
| Leesburg CCD | 4 787 | 4 382 | 4 020 | 3 536 | 3 446 | 2 559 | 52 756 | 57 861 | 26 841 | 20 979 |
| Leesburg city | 749 | 582 | 461 | 444 | 350 | 310 | 28 958 | 33 487 | 13 550 | 13 690 |
| Philema CCD | 1 887 | 1 695 | 1 663 | 1 265 | 1 469 | 972 | 46 560 | 49 800 | 30 197 | 18 859 |
| Smithville CCD | 460 | 437 | 383 | 303 | 304 | 186 | 40 571 | 43 649 | 18 625 | 13 869 |
| Smithville city | 144 | 171 | 114 | 121 | 88 | 72 | 31 500 | 37 083 | 7 917 | 12 193 |
| Liberty County | 19 943 | 13 123 | 17 461 | 8 995 | 14 328 | 6 208 | 33 477 | 35 031 | 25 115 | 13 855 |
| Hinesville CCD | 17 653 | 11 223 | 15 453 | 7 576 | 12 641 | 5 245 | 33 463 | 34 512 | 25 922 | 13 384 |
| Allenhurst town | 234 | 209 | 206 | 162 | 184 | 116 | 38 750 | 40 536 | 27 083 | 14 501 |
| Flemington city | 115 | 93 | 93 | 58 | 77 | 45 | 37 917 | 53 125 | 29 688 | 16 638 |
| Fort Stewart CDP | 5 635 | 1 519 | 4 772 | 918 | 3 647 | 529 | 30 441 | 29 507 | 33 750 | 11 594 |
| Gumbranch city | 69 | 61 | 61 | 46 | 43 | 33 | 35 625 | 40 938 | 9 167 | 13 158 |
| Hinesville city | 8 872 | 7 398 | 7 850 | 5 121 | 6 613 | 3 575 | 35 013 | 36 221 | 26 698 | 14 300 |
| Walthourville city (part) | 1 160 | 866 | 1 028 | 567 | 838 | 415 | 32 359 | 34 980 | 19 861 | 12 291 |
| Midway CCD | 1 844 | 1 506 | 1 640 | 1 140 | 1 419 | 796 | 35 442 | 40 683 | 22 208 | 17 740 |
| Midway city | 261 | 193 | 195 | 129 | 153 | 102 | 29 205 | 31 607 | 15 313 | 13 078 |
| Riceboro CCD | 446 | 394 | 368 | 279 | 268 | 167 | 25 694 | 30 489 | 16 250 | 12 552 |
| Riceboro city | 182 | 168 | 157 | 131 | 123 | 81 | 31 406 | 40 938 | 13 750 | 15 235 |
| Walthourville city (part) | - | - | - | - | - | - | - | - | - | - |
| Lincoln County | 2 182 | 1 891 | 1 772 | 1 415 | 1 491 | 943 | 31 952 | 36 657 | 16 648 | 15 351 |
| Lincolnton CCD | 1 023 | 918 | 823 | 679 | 655 | 441 | 30 164 | 34 750 | 15 500 | 15 869 |
| Lincolnton city | 410 | 409 | 304 | 279 | 228 | 204 | 30 074 | 34 943 | 16 250 | 15 428 |
| South Lincolnton CCD | 1 159 | 973 | 949 | 736 | 836 | 502 | 33 500 | 38 537 | 17 366 | 14 881 |
| Long County | 2 988 | 2 265 | 2 579 | 1 590 | 2 183 | 1 145 | 30 640 | 32 473 | 20 243 | 12 586 |
| Ludowici North CCD | 1 769 | 1 252 | 1 533 | 905 | 1 298 | 682 | 31 629 | 33 275 | 21 375 | 12 046 |
| Ludowici city (part) | - | - | - | - | - | - | - | - | - | - |
| Ludowici South CCD | 1 219 | 1 013 | 1 046 | 685 | 885 | 463 | 28 958 | 31 571 | 17 721 | 13 354 |
| Ludowici city (part) | 364 | 301 | 313 | 192 | 265 | 143 | 27 386 | 28 792 | 16 094 | 11 701 |
| Lowndes County | 27 599 | 23 814 | 23 230 | 16 844 | 18 847 | 11 458 | 32 132 | 41 580 | 18 064 | 16 683 |
| Barretts CCD | 5 624 | 2 964 | 5 290 | 2 231 | 4 461 | 1 580 | 42 320 | 45 066 | 17 778 | 19 181 |
| Moody AFB CDP | 297 | 231 | 281 | 152 | 274 | 97 | 36 058 | 36 058 | - | 11 452 |
| Valdosta city (part) | 89 | 41 | 89 | 41 | 76 | 23 | 109 590 | 109 590 | - | 53 104 |
| Hahira CCD | 3 279 | 2 347 | 2 752 | 1 751 | 2 318 | 1 309 | 43 961 | 49 054 | 20 726 | 17 282 |
| Hahira city | 407 | 407 | 337 | 311 | 280 | 224 | 27 946 | 37 188 | 17 083 | 12 899 |
| Valdosta city (part) | - | - | - | - | - | - | - | - | - | - |
| Lake Park CCD | 2 002 | 1 671 | 1 757 | 1 347 | 1 458 | 924 | 40 020 | 45 386 | 18 393 | 18 073 |
| Dasher town | 259 | 219 | 226 | 166 | 183 | 102 | 46 563 | 53 750 | 18 333 | 18 168 |
| Lake Park city | 146 | 128 | 126 | 101 | 105 | 54 | 28 359 | 31 806 | 13 750 | 17 715 |
| Naylor CCD | 848 | 770 | 710 | 565 | 630 | 428 | 32 031 | 37 639 | 17 339 | 14 256 |
| Valdosta city (part) | - | - | - | - | - | - | - | - | - | - |
| Valdosta CCD | 15 846 | 16 062 | 12 721 | 10 950 | 9 980 | 7 217 | 29 801 | 38 470 | 17 952 | 15 999 |
| Remerton city | 296 | 345 | 237 | 222 | 178 | 98 | 22 411 | 32 500 | 16 771 | 13 728 |
| Valdosta city (part) | 11 409 | 12 012 | 9 047 | 7 977 | 6 977 | 5 107 | 28 869 | 37 803 | 18 746 | 16 288 |

Table 9. **Work Status and Income in 1999: 2000—Con.**

[Data based on a sample (except Tables 65-68). For information on confidentiality protection, coverage, sampling error, and nonsampling error, see Appendix G. For location of definitions, see "How to Use This Census Report"]

| State County County Subdivision Place | Population 16 years and over, worked in 1999 | | | | | | Median income in 1999 (dollars) | | | Per capita income in 1999 (dollars) |
|--|--|--------|-------------------------|--------|-----------------------|--------|---------------------------------|----------|----------------------|-------------------------------------|
| | Total | | Worked 40 or more weeks | | | | Households | Families | Nonfamily households | |
| | Male | Female | Total | | Full-time, year-round | | | | | |
| | | | Male | Female | Male | Female | | | | |
| Lumpkin County | 6 367 | 5 732 | 5 220 | 3 995 | 4 320 | 2 563 | 39 167 | 46 368 | 20 768 | 18 062 |
| Dahlonega CCD | 3 198 | 3 077 | 2 525 | 1 951 | 2 071 | 1 111 | 36 334 | 42 894 | 18 813 | 16 786 |
| Dahlonega city (part) | 952 | 1 210 | 529 | 588 | 355 | 193 | 27 028 | 36 016 | 16 333 | 15 423 |
| Three Sisters Mountains CCD | 3 169 | 2 655 | 2 695 | 2 044 | 2 249 | 1 452 | 42 813 | 50 071 | 22 645 | 19 482 |
| Dahlonega city (part) | 115 | 99 | 103 | 75 | 85 | 52 | 64 821 | 70 417 | 19 583 | 28 288 |
| McDuffie County | 5 230 | 5 012 | 4 504 | 3 701 | 3 775 | 2 621 | 31 920 | 38 235 | 15 682 | 18 005 |
| Dearing CCD | 1 321 | 1 124 | 1 180 | 887 | 1 017 | 595 | 31 720 | 36 078 | 15 038 | 15 765 |
| Dearing town | 91 | 87 | 83 | 62 | 68 | 42 | 27 917 | 38 438 | 9 773 | 12 728 |
| Thomson CCD | 3 909 | 3 888 | 3 324 | 2 814 | 2 758 | 2 026 | 32 026 | 39 196 | 15 843 | 18 713 |
| Thomson city | 1 426 | 1 464 | 1 183 | 946 | 912 | 693 | 23 179 | 30 015 | 13 878 | 14 976 |
| McIntosh County | 2 740 | 2 498 | 2 159 | 1 826 | 1 709 | 1 258 | 30 102 | 34 363 | 18 053 | 14 253 |
| Darien CCD | 1 781 | 1 732 | 1 385 | 1 240 | 1 072 | 882 | 28 401 | 32 996 | 15 685 | 12 797 |
| Darien city | 406 | 399 | 326 | 282 | 253 | 206 | 24 135 | 28 750 | 16 136 | 11 938 |
| Townsend CCD | 959 | 766 | 774 | 586 | 637 | 376 | 33 531 | 35 896 | 24 135 | 17 261 |
| Macon County | 3 270 | 2 827 | 2 570 | 1 957 | 2 003 | 1 312 | 24 224 | 29 402 | 12 333 | 11 820 |
| Ideal CCD | 472 | 463 | 387 | 328 | 308 | 236 | 25 750 | 40 563 | 9 052 | 13 791 |
| Ideal city | 62 | 101 | 48 | 74 | 43 | 48 | 16 538 | 21 250 | 8 182 | 9 712 |
| Marshallville CCD | 399 | 455 | 316 | 334 | 259 | 215 | 24 609 | 31 033 | 11 098 | 11 949 |
| Marshallville city | 263 | 320 | 202 | 245 | 163 | 160 | 21 800 | 24 375 | 10 469 | 11 306 |
| Montezuma CCD | 1 281 | 1 197 | 1 078 | 765 | 846 | 477 | 23 705 | 26 875 | 14 038 | 11 693 |
| Montezuma city (part) | 799 | 833 | 677 | 518 | 486 | 299 | 23 022 | 27 469 | 14 263 | 12 168 |
| Oglethorpe CCD | 1 118 | 712 | 789 | 530 | 590 | 384 | 25 024 | 29 125 | 13 807 | 11 014 |
| Montezuma city (part) | - | - | - | - | - | - | - | - | - | - |
| Oglethorpe city | 280 | 281 | 195 | 215 | 160 | 146 | 22 875 | 28 971 | 10 385 | 13 673 |
| Madison County | 7 273 | 6 286 | 6 372 | 5 025 | 5 385 | 3 692 | 36 347 | 42 189 | 19 696 | 16 998 |
| Broad River CCD | 554 | 418 | 485 | 342 | 412 | 253 | 40 433 | 45 385 | 23 365 | 16 525 |
| Royston city (part) | - | - | - | - | - | - | - | - | - | - |
| Colbert CCD | 3 114 | 2 807 | 2 746 | 2 239 | 2 351 | 1 609 | 37 952 | 43 368 | 21 054 | 17 842 |
| Colbert city | 128 | 129 | 104 | 117 | 101 | 81 | 34 500 | 46 042 | 10 750 | 14 936 |
| Hull city | 46 | 32 | 40 | 25 | 37 | 17 | 31 250 | 30 417 | 22 000 | 13 942 |
| Comer CCD | 989 | 832 | 850 | 705 | 714 | 538 | 31 318 | 38 993 | 14 583 | 16 701 |
| Carlton city | 72 | 41 | 49 | 32 | 39 | 17 | 26 250 | 29 583 | 9 286 | 16 303 |
| Comer city | 216 | 214 | 190 | 160 | 160 | 111 | 27 059 | 40 750 | 13 438 | 17 742 |
| Danielsville CCD | 1 042 | 883 | 923 | 660 | 752 | 500 | 34 393 | 42 356 | 20 476 | 16 269 |
| Danielsville city | 113 | 130 | 94 | 100 | 63 | 61 | 37 639 | 43 542 | 14 167 | 14 086 |
| Ila CCD | 1 574 | 1 346 | 1 368 | 1 079 | 1 156 | 792 | 35 919 | 40 549 | 19 792 | 16 195 |
| Ila city | 103 | 84 | 93 | 65 | 77 | 48 | 41 250 | 44 583 | 21 875 | 16 890 |
| Marion County | 1 832 | 1 529 | 1 515 | 1 117 | 1 301 | 840 | 29 145 | 31 928 | 12 963 | 14 044 |
| Buena Vista CCD | 859 | 750 | 692 | 577 | 557 | 411 | 23 917 | 28 024 | 10 925 | 13 322 |
| Buena Vista city | 341 | 336 | 276 | 262 | 225 | 201 | 17 672 | 21 738 | 8 750 | 11 406 |
| North Buena Vista CCD | 973 | 779 | 823 | 540 | 744 | 429 | 32 259 | 35 300 | 19 844 | 14 744 |
| Meriwether County | 5 470 | 5 308 | 4 364 | 3 915 | 3 615 | 2 880 | 31 870 | 37 931 | 14 779 | 15 708 |
| Gay CCD | 755 | 732 | 631 | 567 | 534 | 454 | 38 587 | 42 571 | 17 917 | 18 688 |
| Gay town | 22 | 24 | 17 | 20 | 17 | 16 | 26 667 | 29 583 | 19 688 | 20 840 |
| Haralson town (part) | - | - | - | - | - | - | - | - | - | - |
| Greenville CCD | 704 | 682 | 575 | 518 | 452 | 435 | 28 171 | 33 348 | 15 987 | 14 828 |
| Greenville city | 196 | 199 | 146 | 165 | 107 | 145 | 25 114 | 32 500 | 14 125 | 12 997 |
| Luthersville CCD | 1 095 | 1 013 | 900 | 748 | 725 | 501 | 32 369 | 40 691 | 17 888 | 14 799 |
| Lone Oak town | 24 | 29 | 20 | 19 | 16 | 16 | 36 250 | 39 167 | 25 000 | 15 602 |
| Luthersville city | 168 | 158 | 149 | 127 | 114 | 84 | 28 906 | 29 444 | 16 667 | 11 033 |
| Manchester CCD | 1 537 | 1 530 | 1 181 | 1 065 | 985 | 747 | 29 176 | 38 239 | 13 703 | 15 765 |
| Manchester city (part) | 886 | 979 | 660 | 718 | 553 | 531 | 25 605 | 31 988 | 13 200 | 14 127 |
| Warm Springs CCD | 780 | 720 | 658 | 553 | 539 | 404 | 34 688 | 39 375 | 13 583 | 16 571 |
| Pine Mountain town (part) | 11 | 6 | 11 | 6 | 8 | 2 | 56 875 | 55 625 | 102 264 | 32 996 |
| Warm Springs city | 84 | 88 | 69 | 68 | 51 | 56 | 29 375 | 37 778 | 13 015 | 20 924 |
| Woodbury CCD | 599 | 631 | 419 | 464 | 380 | 339 | 30 083 | 34 514 | 16 250 | 14 030 |
| Woodbury city | 257 | 272 | 198 | 210 | 173 | 145 | 26 339 | 31 389 | 15 917 | 12 162 |
| Miller County | 1 591 | 1 521 | 1 348 | 1 158 | 1 114 | 862 | 27 335 | 31 866 | 14 470 | 15 435 |
| Bellview CCD | 223 | 233 | 196 | 160 | 161 | 127 | 21 053 | 25 284 | 15 625 | 11 811 |
| Colquitt CCD | 672 | 599 | 542 | 463 | 444 | 344 | 26 414 | 33 207 | 13 438 | 16 265 |
| Colquitt city (part) | 331 | 351 | 264 | 247 | 208 | 182 | 21 974 | 31 250 | 10 820 | 17 140 |
| Mayhaw CCD | 696 | 689 | 610 | 535 | 509 | 391 | 30 875 | 33 646 | 14 097 | 16 009 |
| Colquitt city (part) | 63 | 53 | 38 | 40 | 31 | 30 | 31 023 | 31 875 | 28 750 | 27 646 |
| Mitchell County | 5 723 | 5 027 | 4 706 | 3 870 | 3 617 | 2 875 | 26 581 | 31 262 | 14 120 | 13 042 |
| Baconton CCD | 1 010 | 812 | 862 | 625 | 736 | 511 | 34 661 | 36 979 | 19 583 | 14 745 |
| Baconton city | 167 | 207 | 139 | 156 | 119 | 122 | 22 917 | 25 714 | 16 458 | 9 964 |
| Branchville CCD | 272 | 220 | 219 | 180 | 170 | 139 | 23 309 | 26 938 | 11 250 | 13 289 |
| Camilla CCD | 2 348 | 2 095 | 1 852 | 1 598 | 1 336 | 1 171 | 25 242 | 30 353 | 13 304 | 12 442 |
| Camilla city | 985 | 1 331 | 794 | 949 | 612 | 700 | 22 485 | 24 232 | 12 596 | 13 117 |
| Pelham CCD | 1 684 | 1 614 | 1 423 | 1 260 | 1 100 | 888 | 24 714 | 28 427 | 13 643 | 12 524 |
| Meigs city (part) | 4 | 5 | 4 | 4 | 1 | 2 | 28 750 | 21 875 | 46 250 | 12 391 |
| Pelham city | 846 | 906 | 675 | 668 | 459 | 432 | 20 040 | 24 968 | 12 163 | 10 703 |
| Sale City CCD | 409 | 286 | 350 | 207 | 275 | 166 | 31 587 | 36 250 | 15 417 | 15 940 |
| Sale City town | 85 | 76 | 79 | 60 | 69 | 51 | 33 542 | 37 778 | 14 375 | 16 971 |
| Monroe County | 6 213 | 5 553 | 5 314 | 4 154 | 4 631 | 3 070 | 44 195 | 51 093 | 20 625 | 19 580 |
| Culloden-Bolingbroke CCD | 2 687 | 2 297 | 2 291 | 1 766 | 2 048 | 1 306 | 60 065 | 63 911 | 25 240 | 24 133 |
| Culloden city | 59 | 66 | 48 | 49 | 45 | 33 | 28 393 | 48 125 | 13 750 | 22 442 |
| Forsyth city (part) | - | - | - | - | - | - | - | - | - | - |
| Forsyth CCD | 3 526 | 3 256 | 3 023 | 2 388 | 2 583 | 1 764 | 37 134 | 41 486 | 16 727 | 16 642 |
| Forsyth city (part) | 842 | 1 131 | 717 | 786 | 604 | 551 | 30 523 | 35 405 | 14 492 | 19 097 |
| Montgomery County | 2 247 | 1 934 | 1 815 | 1 388 | 1 392 | 950 | 30 240 | 38 418 | 13 601 | 14 182 |
| Mount Vernon-Ailey CCD | 1 135 | 934 | 882 | 615 | 621 | 405 | 28 862 | 36 714 | 11 603 | 12 781 |
| Ailey city | 102 | 86 | 92 | 70 | 85 | 56 | 36 125 | 39 000 | 28 281 | 21 926 |
| Higgston town (part) | 87 | 81 | 74 | 54 | 61 | 33 | 27 639 | 28 750 | 20 000 | 12 107 |
| Mount Vernon city | 678 | 590 | 489 | 350 | 299 | 201 | 26 466 | 33 750 | 10 391 | 11 509 |
| Vidalia city (part) | - | - | - | - | - | - | - | - | - | - |
| Tarrytown CCD | 568 | 472 | 497 | 344 | 431 | 258 | 33 603 | 40 000 | 21 250 | 16 013 |

Table 9. **Work Status and Income in 1999: 2000**—Con.

[Data based on a sample (except Tables 65-68). For information on confidentiality protection, coverage, sampling error, and nonsampling error, see Appendix G. For location of definitions, see "How to Use This Census Report"]

| State County County Subdivision Place | Population 16 years and over, worked in 1999 | | | | | | Median income in 1999 (dollars) | | | Per capita income in 1999 (dollars) |
|--|--|--------|-------------------------|--------|-----------------------|--------|---------------------------------|----------|----------------------|-------------------------------------|
| | Total | | Worked 40 or more weeks | | | | Households | Families | Nonfamily households | |
| | Male | Female | Total | | Full-time, year-round | | | | | |
| | | | Male | Female | Male | Female | | | | |
| Montgomery County—Con. | | | | | | | | | | |
| Tarrytown CCD—Con. | | | | | | | | | | |
| Higgston town (part) | 16 | 8 | 16 | 2 | 13 | - | 43 750 | 51 250 | 18 750 | 30 969 |
| Tarrytown village | 24 | 27 | 19 | 10 | 10 | 8 | 21 667 | 31 250 | 13 750 | 8 637 |
| Vidalia city (part) | 67 | 53 | 56 | 41 | 52 | 29 | 61 250 | 61 719 | 23 750 | 22 099 |
| Uvalda CCD | 544 | 528 | 436 | 429 | 340 | 287 | 30 515 | 38 672 | 12 305 | 15 196 |
| Alston town | 44 | 38 | 39 | 36 | 22 | 24 | 41 250 | 48 500 | 30 000 | 18 110 |
| Uvalda city | 122 | 135 | 108 | 106 | 85 | 83 | 31 513 | 36 806 | 12 500 | 15 217 |
| Morgan County | 4 251 | 4 005 | 3 674 | 3 013 | 3 069 | 2 057 | 40 249 | 46 146 | 20 625 | 18 823 |
| Bostwick CCD | 685 | 539 | 592 | 373 | 475 | 289 | 41 181 | 46 128 | 13 438 | 17 885 |
| Bostwick town | 95 | 89 | 88 | 65 | 82 | 50 | 39 464 | 56 667 | 16 875 | 19 005 |
| Buckhead CCD | 729 | 625 | 672 | 446 | 598 | 278 | 47 837 | 50 750 | 26 071 | 20 832 |
| Buckhead town | 42 | 50 | 38 | 40 | 35 | 31 | 35 208 | 36 458 | 22 500 | 13 253 |
| Godfrey CCD | 372 | 315 | 313 | 272 | 233 | 207 | 36 903 | 39 167 | 29 792 | 16 947 |
| Madison CCD | 1 664 | 1 807 | 1 410 | 1 359 | 1 155 | 845 | 38 393 | 43 017 | 20 409 | 18 823 |
| Madison city | 805 | 961 | 663 | 726 | 541 | 470 | 36 055 | 40 265 | 21 296 | 19 551 |
| Rutledge CCD | 801 | 719 | 687 | 563 | 608 | 438 | 39 844 | 46 250 | 19 432 | 18 746 |
| Rutledge city | 173 | 180 | 146 | 124 | 125 | 101 | 35 156 | 38 875 | 20 714 | 17 732 |
| Murray County | 10 963 | 8 998 | 9 467 | 6 862 | 8 068 | 5 466 | 36 996 | 42 155 | 20 065 | 16 230 |
| Casey Springs CCD | 1 653 | 1 363 | 1 400 | 1 081 | 1 235 | 829 | 35 537 | 37 470 | 25 426 | 14 700 |
| Chatsworth CCD | 5 600 | 4 714 | 4 873 | 3 535 | 4 091 | 2 852 | 37 496 | 43 570 | 17 583 | 16 252 |
| Chatsworth city (part) | 808 | 735 | 735 | 538 | 622 | 432 | 32 500 | 42 870 | 18 214 | 17 021 |
| Eton city (part) | 10 | 7 | 10 | 3 | 10 | - | 67 083 | 67 917 | 41 250 | 25 752 |
| Cisco CCD | 1 025 | 844 | 866 | 605 | 708 | 471 | 33 838 | 36 406 | 21 458 | 15 351 |
| Crandall-Eton CCD | 2 685 | 2 077 | 2 328 | 1 641 | 2 034 | 1 314 | 40 038 | 43 855 | 18 491 | 17 559 |
| Chatsworth city (part) | 52 | 85 | 41 | 78 | 41 | 78 | 45 417 | 77 336 | 19 861 | 20 004 |
| Eton city (part) | 82 | 85 | 76 | 71 | 63 | 57 | 36 875 | 45 417 | 22 344 | 17 101 |
| Muscogee County | 50 036 | 46 412 | 40 700 | 33 931 | 32 538 | 23 661 | 34 798 | 41 244 | 21 860 | 18 262 |
| Columbus CCD | 50 036 | 46 412 | 40 700 | 33 931 | 32 538 | 23 661 | 34 798 | 41 244 | 21 860 | 18 262 |
| Bibb City town | 123 | 91 | 92 | 66 | 59 | 44 | 24 107 | 23 125 | 21 250 | 13 068 |
| Columbus city (balance) | 49 913 | 46 321 | 40 608 | 33 865 | 32 479 | 23 617 | 34 853 | 41 288 | 21 863 | 18 276 |
| Newton County | 17 534 | 16 084 | 14 837 | 11 870 | 12 414 | 8 412 | 44 875 | 49 748 | 27 008 | 19 317 |
| Covington-Porterdale CCD | 13 630 | 12 931 | 11 546 | 9 602 | 9 676 | 6 868 | 44 365 | 49 115 | 26 586 | 18 984 |
| Covington city | 2 628 | 2 812 | 2 128 | 2 085 | 1 712 | 1 353 | 31 997 | 36 408 | 20 750 | 15 554 |
| Oxford city | 541 | 625 | 329 | 305 | 257 | 198 | 38 998 | 43 571 | 25 114 | 14 206 |
| Porterdale town | 257 | 237 | 232 | 177 | 198 | 124 | 23 967 | 30 398 | 12 188 | 10 812 |
| Mansfield CCD | 2 433 | 2 001 | 2 055 | 1 463 | 1 691 | 960 | 50 498 | 55 026 | 33 555 | 22 176 |
| Mansfield city | 104 | 70 | 96 | 59 | 81 | 41 | 34 167 | 37 813 | 12 250 | 15 402 |
| Newborn town | 156 | 139 | 126 | 89 | 103 | 59 | 37 692 | 39 000 | 20 000 | 14 210 |
| Social Circle city (part) | - | - | - | - | - | - | - | - | - | - |
| Yellow River CCD | 1 471 | 1 152 | 1 236 | 805 | 1 047 | 584 | 43 359 | 47 143 | 18 977 | 17 736 |
| Oconee County | 7 681 | 6 757 | 6 610 | 5 071 | 5 542 | 3 414 | 55 211 | 61 502 | 28 691 | 24 153 |
| Bogart CCD | 2 125 | 1 963 | 1 831 | 1 419 | 1 569 | 999 | 56 516 | 62 690 | 33 086 | 25 236 |
| Bogart town (part) | 272 | 267 | 246 | 221 | 203 | 160 | 40 069 | 44 219 | 31 750 | 19 992 |
| Elder CCD | 547 | 477 | 501 | 354 | 439 | 213 | 48 750 | 58 462 | 26 850 | 21 826 |
| Watkinsville CCD | 5 009 | 4 317 | 4 278 | 3 298 | 3 534 | 2 202 | 54 972 | 61 241 | 27 406 | 23 947 |
| Bishop town | 45 | 27 | 42 | 19 | 35 | 11 | 43 125 | 51 250 | 13 750 | 15 630 |
| North High Shoals town | 113 | 92 | 107 | 75 | 94 | 48 | 60 208 | 63 333 | 11 875 | 17 444 |
| Watkinsville town | 584 | 647 | 502 | 482 | 425 | 339 | 45 729 | 55 170 | 30 761 | 20 968 |
| Oglethorpe County | 3 533 | 3 094 | 3 059 | 2 387 | 2 581 | 1 716 | 35 578 | 41 443 | 17 184 | 17 089 |
| Lexington-Crawford CCD | 2 503 | 2 254 | 2 221 | 1 778 | 1 947 | 1 250 | 35 533 | 41 516 | 18 726 | 17 220 |
| Arnoldsville city | 87 | 103 | 71 | 80 | 42 | 58 | 32 750 | 42 083 | 14 643 | 17 652 |
| Crawford city | 158 | 151 | 135 | 113 | 110 | 76 | 19 917 | 32 969 | 9 265 | 13 934 |
| Lexington city | 92 | 87 | 74 | 70 | 61 | 46 | 41 932 | 56 875 | 21 923 | 22 513 |
| Maxeys CCD | 439 | 403 | 391 | 322 | 310 | 230 | 35 809 | 45 662 | 14 559 | 14 386 |
| Maxeys town | 57 | 47 | 53 | 38 | 41 | 23 | 53 125 | 58 750 | 8 750 | 16 227 |
| Vesta-Enterprise CCD | 591 | 437 | 447 | 287 | 324 | 236 | 35 548 | 39 722 | 13 203 | 18 970 |
| Paulding County | 24 798 | 21 192 | 22 372 | 16 544 | 19 579 | 12 196 | 52 161 | 56 039 | 29 902 | 19 974 |
| Dallas CCD | 7 062 | 6 179 | 6 317 | 4 879 | 5 414 | 3 528 | 46 529 | 50 733 | 26 875 | 19 048 |
| Dallas city (part) | 1 243 | 1 382 | 1 108 | 1 106 | 974 | 796 | 33 648 | 38 201 | 17 063 | 15 741 |
| Hiram city (part) | - | - | - | - | - | - | 45 417 | 46 250 | 11 250 | 19 264 |
| Hiram CCD | 11 027 | 9 716 | 10 102 | 7 586 | 8 959 | 5 666 | 55 700 | 58 894 | 32 141 | 20 137 |
| Hiram city (part) | 423 | 399 | 381 | 286 | 346 | 194 | 50 417 | 51 932 | 24 479 | 19 254 |
| Huntsville CCD | 4 630 | 3 562 | 4 134 | 2 817 | 3 657 | 2 087 | 59 105 | 62 533 | 36 204 | 22 122 |
| Braswell city (part) | 15 | 10 | 10 | 7 | 10 | 7 | 40 000 | 48 750 | 31 250 | 14 350 |
| Yorkville CCD | 2 079 | 1 735 | 1 819 | 1 262 | 1 549 | 915 | 39 658 | 44 628 | 21 522 | 17 841 |
| Braswell city (part) | - | - | - | - | - | - | - | - | - | - |
| Dallas city (part) | 8 | - | 8 | - | 8 | - | 73 750 | 73 750 | - | 39 080 |
| Peach County | 6 174 | 6 125 | 4 715 | 4 178 | 3 916 | 2 818 | 34 453 | 41 570 | 17 442 | 16 031 |
| Byron CCD | 2 524 | 2 365 | 2 165 | 1 852 | 1 903 | 1 406 | 48 194 | 52 298 | 26 346 | 20 722 |
| Byron city | 768 | 771 | 687 | 610 | 585 | 459 | 45 691 | 51 051 | 24 000 | 18 811 |
| Warner Robins city (part) | 8 | 2 | 8 | - | 8 | - | 28 750 | 28 750 | 27 500 | 14 680 |
| Fort Valley CCD | 3 650 | 3 760 | 2 550 | 2 326 | 2 013 | 1 412 | 26 944 | 32 943 | 15 047 | 13 201 |
| Fort Valley city | 1 481 | 1 892 | 992 | 1 232 | 740 | 717 | 19 646 | 24 206 | 11 906 | 10 815 |
| Perry city (part) | - | - | - | - | - | - | - | - | - | - |
| Pickens County | 6 789 | 5 767 | 5 733 | 4 400 | 4 791 | 3 278 | 41 387 | 47 123 | 22 588 | 19 774 |
| Jasper CCD | 2 352 | 2 079 | 2 002 | 1 617 | 1 678 | 1 227 | 42 231 | 49 190 | 19 890 | 19 618 |
| Jasper city (part) | 526 | 495 | 479 | 376 | 398 | 277 | 31 944 | 40 833 | 14 135 | 19 184 |
| Ludville CCD | 819 | 695 | 680 | 564 | 574 | 413 | 35 719 | 37 022 | 20 750 | 15 132 |
| Nelson-Tate-Marble Hill CCD | 2 508 | 2 085 | 2 108 | 1 537 | 1 751 | 1 115 | 42 248 | 50 275 | 21 957 | 21 786 |
| Jasper city (part) | - | - | - | - | - | - | - | - | - | - |
| Nelson city (part) | 74 | 54 | 65 | 37 | 56 | 31 | 26 458 | 31 818 | 15 972 | 15 539 |
| Talking Rock CCD | 1 110 | 908 | 943 | 682 | 788 | 523 | 41 806 | 42 927 | 29 063 | 18 780 |
| Talking Rock town | 18 | 5 | 11 | 5 | 9 | 5 | 33 333 | 31 875 | 39 375 | 15 780 |
| Pierce County | 4 177 | 3 520 | 3 508 | 2 583 | 3 019 | 1 904 | 29 895 | 35 903 | 12 169 | 14 230 |
| Blackshear CCD | 3 036 | 2 616 | 2 611 | 1 981 | 2 275 | 1 498 | 30 006 | 36 310 | 12 737 | 14 422 |
| Blackshear city (part) | 679 | 657 | 587 | 532 | 520 | 388 | 27 285 | 38 414 | 10 321 | 14 611 |

Table 9. **Work Status and Income in 1999: 2000—Con.**

[Data based on a sample (except Tables 65-68). For information on confidentiality protection, coverage, sampling error, and nonsampling error, see Appendix G. For location of definitions, see "How to Use This Census Report"]

| State County County Subdivision Place | Population 16 years and over, worked in 1999 | | | | | | Median income in 1999 (dollars) | | | Per capita income in 1999 (dollars) |
|--|--|--------|-------------------------|--------|-----------------------|--------|---------------------------------|----------|----------------------|-------------------------------------|
| | Total | | Worked 40 or more weeks | | | | Households | Families | Nonfamily households | |
| | Male | Female | Total | | Full-time, year-round | | | | | |
| | | | Male | Female | Male | Female | | | | |
| Pierce County—Con. | | | | | | | | | | |
| Blackshear CCD—Con. | | | | | | | | | | |
| Waycross city (part) | - | - | - | - | - | - | - | - | - | - |
| Bristol CCD | 474 | 329 | 342 | 207 | 283 | 130 | 25 592 | 35 491 | 10 500 | 14 128 |
| Blackshear city (part) | - | - | - | - | - | - | - | - | - | - |
| Patterson city (part) | - | - | - | - | - | - | - | - | - | - |
| Patterson CCD | 667 | 575 | 555 | 395 | 461 | 276 | 31 004 | 34 620 | 11 125 | 13 448 |
| Offerman city | 101 | 70 | 86 | 35 | 71 | 24 | 26 429 | 31 875 | 13 214 | 11 393 |
| Patterson city (part) | 153 | 156 | 119 | 91 | 85 | 58 | 26 591 | 33 750 | 8 750 | 14 968 |
| Pike County | 3 861 | 3 260 | 3 288 | 2 419 | 2 673 | 1 808 | 44 370 | 49 798 | 20 542 | 17 661 |
| Concord-Molena CCD | 887 | 758 | 756 | 544 | 552 | 414 | 41 747 | 46 726 | 16 842 | 15 205 |
| Concord town | 102 | 81 | 84 | 47 | 66 | 35 | 40 795 | 47 250 | 12 500 | 15 908 |
| Hilltop CDP | 83 | 103 | 62 | 52 | 21 | 30 | 22 188 | 30 625 | 13 594 | 9 720 |
| Molena city | 96 | 102 | 80 | 74 | 54 | 51 | 40 673 | 41 818 | 11 875 | 12 369 |
| Meansville CCD | 783 | 637 | 687 | 463 | 570 | 363 | 41 036 | 45 521 | 17 188 | 16 091 |
| Meansville city | 54 | 42 | 40 | 35 | 28 | 29 | 33 125 | 38 750 | 21 250 | 16 908 |
| Zebulon city (part) | - | - | - | - | - | - | - | - | - | - |
| Williamson CCD | 685 | 566 | 609 | 399 | 526 | 324 | 51 763 | 57 206 | 26 719 | 20 275 |
| Williamson town | 80 | 79 | 73 | 48 | 59 | 38 | 34 712 | 36 250 | 29 375 | 13 606 |
| Zebulon CCD | 1 506 | 1 299 | 1 236 | 1 013 | 1 025 | 707 | 45 146 | 51 162 | 22 619 | 18 909 |
| Zebulon city (part) | 306 | 278 | 242 | 195 | 193 | 141 | 29 125 | 35 333 | 15 147 | 12 772 |
| Polk County | 10 021 | 8 427 | 8 305 | 6 131 | 6 809 | 4 256 | 32 328 | 37 847 | 14 725 | 15 617 |
| Aragon CCD | 1 387 | 1 169 | 1 181 | 798 | 984 | 589 | 32 225 | 38 306 | 17 321 | 13 861 |
| Aragon city (part) | 273 | 219 | 228 | 147 | 201 | 115 | 29 375 | 36 875 | 15 833 | 14 037 |
| Braswell city | 3 | 8 | 2 | 8 | 2 | 5 | 36 667 | 36 667 | - | 10 762 |
| Taylorville town (part) | 13 | 17 | 13 | 14 | 13 | 9 | 39 375 | 45 417 | 8 750 | 14 123 |
| Cedartown CCD | 6 194 | 4 969 | 5 006 | 3 678 | 4 068 | 2 511 | 31 575 | 37 213 | 13 580 | 15 919 |
| Cedartown city | 2 372 | 1 840 | 1 853 | 1 226 | 1 432 | 826 | 24 562 | 28 119 | 11 058 | 12 251 |
| Rockmart CCD | 2 440 | 2 289 | 2 118 | 1 655 | 1 757 | 1 156 | 34 315 | 38 938 | 16 429 | 15 851 |
| Aragon city (part) | 32 | 24 | 32 | 13 | 32 | 10 | 61 667 | 68 333 | 43 750 | 27 796 |
| Braswell city (part) | - | - | - | - | - | - | 38 750 | 38 750 | - | 23 125 |
| Rockmart city | 825 | 924 | 716 | 664 | 574 | 480 | 32 171 | 36 906 | 14 583 | 16 272 |
| Pulaski County | 2 212 | 2 467 | 1 830 | 1 738 | 1 559 | 1 357 | 31 895 | 38 924 | 15 869 | 16 435 |
| Finleyson CCD | 355 | 314 | 327 | 235 | 291 | 196 | 38 646 | 49 474 | 15 833 | 16 128 |
| Hartford CCD | 416 | 700 | 370 | 414 | 325 | 310 | 30 167 | 35 069 | 14 318 | 11 179 |
| Hawkinsville city (part) | - | - | - | - | - | - | - | - | - | - |
| Hawkinsville CCD | 1 441 | 1 453 | 1 133 | 1 089 | 943 | 851 | 30 996 | 37 060 | 16 270 | 18 880 |
| Hawkinsville city (part) | 850 | 858 | 632 | 605 | 543 | 460 | 28 977 | 32 926 | 15 409 | 16 670 |
| Putnam County | 5 187 | 4 314 | 4 242 | 3 243 | 3 474 | 2 299 | 36 956 | 43 262 | 20 619 | 20 161 |
| Eatonton CCD | 2 096 | 2 027 | 1 726 | 1 529 | 1 327 | 1 045 | 26 920 | 32 973 | 16 406 | 14 026 |
| Eatonton city (part) | 1 648 | 1 589 | 1 350 | 1 153 | 1 003 | 785 | 25 391 | 31 571 | 14 423 | 12 993 |
| Little River CCD | 1 310 | 1 083 | 1 090 | 883 | 963 | 612 | 41 379 | 51 420 | 19 444 | 23 554 |
| Eatonton city (part) | - | - | - | - | - | - | - | - | - | - |
| Phoenix CCD | 1 781 | 1 204 | 1 426 | 831 | 1 184 | 642 | 42 917 | 49 611 | 28 384 | 26 729 |
| Eatonton city (part) | - | - | - | - | - | - | - | - | - | - |
| Quitman County | 598 | 504 | 466 | 383 | 390 | 301 | 25 875 | 30 691 | 15 491 | 14 301 |
| Georgetown North CCD | 284 | 291 | 229 | 208 | 203 | 171 | 24 265 | 29 205 | 10 769 | 12 765 |
| Georgetown city | 175 | 210 | 135 | 155 | 125 | 138 | 22 941 | 25 250 | 11 875 | 11 407 |
| Georgetown South CCD | 314 | 213 | 237 | 175 | 187 | 130 | 26 979 | 32 083 | 17 344 | 16 312 |
| Rabun County | 4 336 | 3 441 | 3 454 | 2 517 | 2 698 | 1 781 | 33 899 | 39 992 | 20 711 | 20 608 |
| Clayton CCD | 1 707 | 1 331 | 1 386 | 968 | 1 105 | 723 | 35 480 | 41 311 | 18 000 | 18 511 |
| Clayton city (part) | 444 | 330 | 340 | 249 | 212 | 170 | 27 587 | 37 120 | 16 346 | 16 856 |
| Mountain City town (part) | 3 | 2 | 3 | - | 3 | - | 13 750 | 3 750 | 16 250 | 10 314 |
| Tiger town (part) | - | 2 | - | 2 | - | 2 | 15 625 | 15 625 | - | 5 214 |
| Tiger CCD | 1 325 | 1 007 | 1 060 | 776 | 823 | 479 | 34 051 | 40 307 | 23 964 | 21 489 |
| Tallah Falls town (part) | 34 | 22 | 27 | 15 | 20 | 9 | 39 375 | 46 250 | 8 333 | 30 392 |
| Tiger town (part) | 73 | 61 | 61 | 45 | 56 | 35 | 28 250 | 32 500 | 18 333 | 15 710 |
| Valley CCD | 1 304 | 1 103 | 1 008 | 773 | 770 | 579 | 32 619 | 37 216 | 17 072 | 22 388 |
| Clayton city (part) | 50 | 32 | 33 | 23 | 15 | 19 | 21 750 | 27 500 | 10 208 | 10 924 |
| Dillard city | 65 | 49 | 46 | 30 | 31 | 15 | 41 250 | 44 167 | 26 875 | 17 951 |
| Mountain City town (part) | 201 | 215 | 175 | 157 | 129 | 108 | 25 714 | 35 179 | 16 726 | 15 320 |
| Sky Valley city | 44 | 27 | 41 | 13 | 31 | 11 | 44 750 | 57 500 | 32 083 | 31 511 |
| Randolph County | 1 711 | 1 584 | 1 387 | 1 096 | 1 114 | 713 | 22 004 | 30 278 | 9 615 | 11 809 |
| Benevolence CCD | 55 | 38 | 55 | 30 | 51 | 18 | 17 679 | 17 321 | 35 625 | 8 516 |
| Cuthbert CCD | 1 227 | 1 120 | 968 | 780 | 761 | 500 | 20 938 | 29 732 | 8 990 | 11 653 |
| Coleman city | 40 | 33 | 32 | 30 | 27 | 21 | 24 583 | 30 938 | 14 500 | 13 279 |
| Cuthbert city | 676 | 732 | 473 | 494 | 333 | 288 | 16 400 | 25 000 | 8 824 | 10 166 |
| Shellman CCD | 429 | 426 | 364 | 286 | 302 | 195 | 24 831 | 35 259 | 13 393 | 12 671 |
| Shellman city | 224 | 272 | 168 | 160 | 131 | 108 | 20 950 | 29 583 | 11 181 | 11 267 |
| Richmond County | 52 093 | 49 857 | 40 704 | 36 938 | 32 634 | 25 572 | 33 086 | 38 509 | 21 903 | 17 088 |
| Augusta CCD | 33 641 | 34 667 | 26 366 | 25 672 | 21 214 | 17 540 | 30 545 | 36 490 | 21 315 | 18 115 |
| Augusta-Richmond County (balance) (part) | 33 641 | 34 667 | 26 366 | 25 672 | 21 214 | 17 540 | 30 545 | 36 490 | 21 315 | 18 115 |
| Fort Gordon CCD | 4 212 | 1 473 | 2 587 | 929 | 1 720 | 628 | 37 803 | 37 614 | 51 389 | 12 106 |
| Augusta-Richmond County (balance) (part) | 4 212 | 1 473 | 2 587 | 929 | 1 720 | 628 | 37 803 | 37 614 | 51 389 | 12 106 |
| Gracewood CCD | 8 775 | 9 187 | 7 131 | 7 024 | 5 910 | 5 137 | 39 835 | 41 531 | 27 623 | 14 794 |
| Augusta-Richmond County (balance) (part) | 8 775 | 9 187 | 7 131 | 7 024 | 5 910 | 5 137 | 39 835 | 41 531 | 27 623 | 14 794 |
| Hephzibah CCD | 5 465 | 4 530 | 4 620 | 3 313 | 3 790 | 2 267 | 40 266 | 44 069 | 23 333 | 15 862 |
| Augusta-Richmond County (balance) (part) | 4 214 | 3 547 | 3 642 | 2 586 | 3 015 | 1 768 | 41 315 | 44 483 | 23 804 | 15 885 |
| Blythe city (part) | 186 | 155 | 153 | 95 | 133 | 71 | 36 705 | 40 000 | 31 250 | 15 190 |
| Hephzibah city | 1 065 | 828 | 825 | 632 | 642 | 428 | 37 123 | 42 898 | 20 966 | 15 905 |
| Rockdale County | 20 827 | 17 927 | 17 659 | 13 636 | 14 861 | 9 723 | 53 599 | 60 065 | 31 690 | 22 300 |
| Conyers CCD | 11 431 | 9 949 | 9 534 | 7 463 | 7 852 | 5 135 | 47 175 | 53 943 | 31 183 | 21 452 |
| Conyers city (part) | 2 936 | 2 763 | 2 416 | 1 947 | 1 981 | 1 327 | 35 077 | 37 352 | 27 963 | 15 455 |
| Lakeview Estates CDP | 908 | 277 | 720 | 217 | 442 | 89 | 28 707 | 25 863 | 22 578 | 8 519 |
| North Rockdale CCD | 2 534 | 1 918 | 2 144 | 1 589 | 1 881 | 1 148 | 48 668 | 55 385 | 21 297 | 19 977 |
| Conyers city (part) | 182 | 179 | 146 | 163 | 102 | 128 | 51 332 | 50 278 | 53 194 | 22 906 |
| South Rockdale CCD | 6 862 | 6 060 | 5 981 | 4 584 | 5 128 | 3 440 | 64 784 | 68 290 | 39 432 | 24 599 |

Table 9. **Work Status and Income in 1999: 2000—Con.**

[Data based on a sample (except Tables 65-68). For information on confidentiality protection, coverage, sampling error, and nonsampling error, see Appendix G. For location of definitions, see "How to Use This Census Report"]

| State County County Subdivision Place | Population 16 years and over, worked in 1999 | | | | | | Median income in 1999 (dollars) | | | Per capita income in 1999 (dollars) |
|--|--|--------|-------------------------|--------|-----------------------|--------|---------------------------------|----------|----------------------|-------------------------------------|
| | Total | | Worked 40 or more weeks | | | | Households | Families | Nonfamily households | |
| | Male | Female | Total | | Full-time, year-round | | | | | |
| | | | Male | Female | Male | Female | | | | |
| Schley County | 960 | 879 | 835 | 656 | 682 | 488 | 32 035 | 36 215 | 15 563 | 14 981 |
| Ellaville North CCD | 689 | 693 | 593 | 501 | 494 | 372 | 31 385 | 35 636 | 13 250 | 14 853 |
| Ellaville city | 365 | 360 | 307 | 268 | 254 | 201 | 25 724 | 33 409 | 11 583 | 13 320 |
| Ellaville South CCD | 271 | 186 | 242 | 155 | 188 | 116 | 34 861 | 40 179 | 23 281 | 15 346 |
| Screven County | 3 503 | 3 449 | 2 870 | 2 600 | 2 402 | 1 842 | 29 312 | 34 753 | 13 372 | 13 894 |
| Hiltonia CCD | 332 | 321 | 275 | 224 | 243 | 145 | 23 798 | 28 500 | 16 250 | 10 071 |
| Hiltonia city | 75 | 75 | 62 | 46 | 43 | 32 | 14 464 | 16 667 | 8 250 | 6 845 |
| Millhaven CCD | 101 | 95 | 92 | 75 | 84 | 49 | 20 804 | 22 277 | 6 518 | 11 070 |
| Newington CCD | 607 | 490 | 498 | 381 | 398 | 272 | 27 038 | 34 597 | 13 158 | 12 371 |
| Newington town | 99 | 75 | 83 | 67 | 75 | 40 | 22 750 | 23 125 | 18 125 | 11 326 |
| Oliver city | 49 | 42 | 44 | 36 | 33 | 31 | 25 893 | 32 500 | 10 938 | 12 378 |
| Rocky Ford CCD | 445 | 412 | 359 | 271 | 335 | 182 | 35 240 | 39 464 | 12 933 | 13 333 |
| Rocky Ford town | 44 | 30 | 26 | 21 | 24 | 17 | 25 000 | 28 750 | 13 750 | 12 989 |
| Sylvania CCD | 2 018 | 2 131 | 1 646 | 1 649 | 1 342 | 1 194 | 30 833 | 35 428 | 14 190 | 15 291 |
| Sylvania city | 580 | 582 | 443 | 443 | 331 | 319 | 27 426 | 38 355 | 16 813 | 15 181 |
| Seminole County | 2 282 | 1 975 | 1 920 | 1 515 | 1 574 | 1 157 | 27 094 | 33 221 | 13 116 | 14 635 |
| Donalsonville CCD | 1 567 | 1 359 | 1 326 | 1 051 | 1 070 | 810 | 26 016 | 31 580 | 12 454 | 14 163 |
| Donalsonville city (part) | 587 | 584 | 445 | 449 | 349 | 349 | 20 687 | 25 679 | 11 484 | 13 095 |
| Iron City town | 76 | 59 | 73 | 41 | 64 | 28 | 25 781 | 29 250 | 12 500 | 12 161 |
| Steam Mill CCD | 715 | 616 | 594 | 464 | 504 | 347 | 30 357 | 36 667 | 15 250 | 15 701 |
| Donalsonville city (part) | - | - | - | - | - | - | - | - | - | - |
| Spalding County | 15 459 | 13 975 | 12 729 | 10 518 | 10 460 | 7 617 | 36 221 | 41 631 | 20 982 | 16 791 |
| Griffin CCD | 9 915 | 9 371 | 7 948 | 6 801 | 6 374 | 4 802 | 33 309 | 38 306 | 19 684 | 16 170 |
| East Griffin CDP | 442 | 333 | 366 | 235 | 267 | 147 | 30 469 | 31 544 | 12 019 | 13 041 |
| Experiment CDP | 720 | 694 | 576 | 506 | 410 | 332 | 25 078 | 27 139 | 18 571 | 11 255 |
| Griffin city | 5 471 | 5 424 | 4 318 | 3 792 | 3 370 | 2 673 | 30 088 | 33 963 | 17 426 | 15 563 |
| Orchard Hill CCD | 1 479 | 1 333 | 1 288 | 1 111 | 1 099 | 900 | 44 653 | 49 238 | 28 438 | 18 197 |
| Orchard Hill town | 53 | 65 | 45 | 55 | 43 | 50 | 31 429 | 37 500 | 18 750 | 14 215 |
| Ringgold CCD | 1 379 | 1 030 | 1 122 | 876 | 935 | 640 | 44 362 | 49 464 | 29 063 | 17 540 |
| Rover CCD | 1 079 | 947 | 925 | 714 | 838 | 534 | 43 143 | 51 892 | 25 972 | 21 164 |
| Sunny Side CCD | 1 607 | 1 294 | 1 446 | 1 016 | 1 214 | 741 | 37 072 | 41 401 | 20 771 | 16 429 |
| Sunny Side city | 37 | 24 | 28 | 17 | 22 | 10 | 27 083 | 30 625 | 12 083 | 11 769 |
| Stephens County | 7 032 | 6 400 | 5 923 | 4 832 | 4 950 | 3 339 | 29 466 | 35 660 | 16 450 | 15 529 |
| Broad River CCD | 1 793 | 1 474 | 1 563 | 1 237 | 1 308 | 777 | 35 753 | 42 560 | 14 575 | 16 906 |
| Avalon town | 69 | 50 | 63 | 37 | 56 | 29 | 31 000 | 35 625 | 11 875 | 13 701 |
| Martin town (part) | 92 | 106 | 79 | 95 | 66 | 73 | 29 000 | 43 750 | 13 125 | 15 009 |
| Toccoa city (part) | - | - | - | - | - | - | - | - | - | - |
| Rock Creek CCD | 1 589 | 1 462 | 1 394 | 1 182 | 1 208 | 846 | 34 743 | 38 646 | 17 708 | 16 520 |
| Toccoa city (part) | - | - | - | - | - | - | - | - | - | - |
| Toccoa CCD | 3 650 | 3 464 | 2 966 | 2 413 | 2 434 | 1 716 | 25 882 | 31 619 | 16 390 | 14 530 |
| Toccoa city (part) | 2 276 | 2 282 | 1 827 | 1 607 | 1 501 | 1 167 | 25 345 | 31 912 | 15 346 | 14 942 |
| Stewart County | 1 138 | 1 137 | 884 | 840 | 673 | 602 | 24 789 | 29 611 | 13 750 | 16 071 |
| Lumpkin CCD | 217 | 228 | 163 | 176 | 144 | 126 | 28 264 | 31 442 | 18 056 | 13 561 |
| Lumpkin city (part) | 107 | 131 | 75 | 92 | 66 | 66 | 21 806 | 30 000 | 10 625 | 12 777 |
| Omaha CCD | 425 | 370 | 323 | 260 | 233 | 174 | 23 208 | 26 574 | 17 171 | 15 338 |
| Lumpkin city (part) | 147 | 161 | 107 | 113 | 85 | 78 | 22 679 | 26 563 | 10 208 | 18 441 |
| Richland city (part) | - | - | - | - | - | - | 11 250 | 11 250 | - | 4 875 |
| Richland CCD | 496 | 539 | 398 | 404 | 296 | 302 | 25 313 | 30 956 | 9 773 | 17 713 |
| Richland city (part) | 369 | 363 | 297 | 269 | 225 | 203 | 24 637 | 29 519 | 11 146 | 14 148 |
| Sumter County | 8 071 | 8 213 | 6 725 | 6 182 | 5 482 | 4 262 | 30 904 | 35 379 | 18 615 | 15 083 |
| Americus CCD | 5 995 | 6 471 | 4 979 | 4 828 | 4 049 | 3 280 | 30 163 | 34 480 | 19 540 | 14 847 |
| Americus city | 3 728 | 4 243 | 2 936 | 3 039 | 2 380 | 2 023 | 26 808 | 32 132 | 17 465 | 14 168 |
| Andersonville CCD | 365 | 321 | 326 | 244 | 254 | 185 | 40 938 | 46 463 | 8 828 | 21 447 |
| Andersonville city | 95 | 95 | 79 | 69 | 66 | 46 | 29 107 | 30 972 | 16 250 | 15 168 |
| Leslie-De Soto CCD | 863 | 749 | 697 | 604 | 576 | 428 | 33 179 | 40 893 | 16 389 | 14 800 |
| De Soto city | 56 | 46 | 41 | 31 | 24 | 22 | 20 375 | 37 500 | 9 531 | 11 388 |
| Leslie city | 116 | 112 | 90 | 84 | 78 | 55 | 24 773 | 29 821 | 13 125 | 15 243 |
| Plains CCD | 848 | 672 | 723 | 506 | 603 | 369 | 32 120 | 34 760 | 18 750 | 14 531 |
| Plains city | 110 | 118 | 86 | 91 | 71 | 68 | 26 719 | 29 375 | 14 375 | 11 602 |
| Talbot County | 1 507 | 1 596 | 1 205 | 1 164 | 948 | 888 | 26 611 | 35 208 | 12 068 | 14 539 |
| Junction City CCD | 411 | 417 | 325 | 291 | 224 | 254 | 27 250 | 32 361 | 10 404 | 13 116 |
| Geneva town | 42 | 28 | 30 | 22 | 25 | 19 | 18 750 | 27 750 | 11 563 | 14 839 |
| Junction City town | 50 | 38 | 39 | 34 | 25 | 26 | 26 250 | 47 500 | 9 000 | 15 310 |
| Talbotton CCD | 568 | 551 | 467 | 407 | 397 | 294 | 26 900 | 38 529 | 13 611 | 15 274 |
| Talbotton city | 194 | 228 | 139 | 184 | 113 | 122 | 19 940 | 24 792 | 11 250 | 10 662 |
| Woodland CCD | 528 | 628 | 413 | 466 | 327 | 340 | 24 909 | 33 068 | 13 750 | 14 798 |
| Manchester city (part) | 8 | 36 | 8 | 36 | 8 | 36 | 38 750 | 38 750 | - | 22 933 |
| Woodland city | 79 | 107 | 49 | 80 | 37 | 66 | 17 105 | 19 792 | 9 583 | 10 466 |
| Taliaferro County | 489 | 430 | 425 | 320 | 333 | 258 | 23 750 | 27 800 | 14 417 | 15 498 |
| Crawfordville CCD | 359 | 321 | 304 | 249 | 250 | 200 | 25 370 | 28 824 | 14 833 | 16 513 |
| Crawfordville city | 104 | 110 | 85 | 78 | 71 | 50 | 19 063 | 22 386 | 12 125 | 15 103 |
| Sharon CCD | 130 | 109 | 121 | 71 | 83 | 58 | 21 776 | 23 333 | 12 019 | 13 027 |
| Sharon city | 27 | 13 | 27 | 9 | 23 | 5 | 19 167 | 17 500 | 21 250 | 10 519 |
| Tattnall County | 6 368 | 3 939 | 4 869 | 2 952 | 4 074 | 2 270 | 28 664 | 35 951 | 14 136 | 13 439 |
| Collins CCD | 749 | 716 | 631 | 491 | 470 | 385 | 24 627 | 29 857 | 11 822 | 13 058 |
| Cobbtown city | 72 | 67 | 62 | 48 | 53 | 29 | 23 571 | 31 250 | 19 375 | 14 646 |
| Collins city | 121 | 100 | 111 | 68 | 82 | 52 | 19 453 | 23 500 | 9 792 | 14 120 |
| Glennville CCD | 2 932 | 1 878 | 2 247 | 1 442 | 1 938 | 1 140 | 31 250 | 41 042 | 14 975 | 14 600 |
| Glennville city | 918 | 813 | 705 | 591 | 600 | 459 | 24 309 | 35 066 | 12 950 | 13 427 |
| Reidsville CCD | 2 687 | 1 345 | 1 991 | 1 019 | 1 666 | 745 | 28 305 | 33 569 | 14 933 | 12 318 |
| Manassas city | 19 | 13 | 17 | 9 | 13 | 6 | 13 750 | 26 250 | 8 125 | 12 698 |
| Reidsville city | 547 | 465 | 427 | 343 | 354 | 257 | 25 901 | 33 563 | 12 262 | 14 625 |
| Taylor County | 2 004 | 1 766 | 1 518 | 1 336 | 1 232 | 1 005 | 25 148 | 30 000 | 11 343 | 13 432 |
| Butler CCD | 799 | 806 | 642 | 579 | 524 | 410 | 23 882 | 28 221 | 9 292 | 12 872 |
| Butler city | 342 | 407 | 263 | 268 | 206 | 182 | 22 105 | 27 188 | 9 722 | 13 522 |
| Carsonville-Panhandle CCD | 434 | 193 | 280 | 154 | 227 | 129 | 27 019 | 31 534 | 22 569 | 15 589 |

Table 9. **Work Status and Income in 1999: 2000—Con.**

[Data based on a sample (except Tables 65-68). For information on confidentiality protection, coverage, sampling error, and nonsampling error, see Appendix G. For location of definitions, see "How to Use This Census Report"]

| State County County Subdivision Place | Population 16 years and over, worked in 1999 | | | | | | Median income in 1999 (dollars) | | | Per capita income in 1999 (dollars) |
|--|--|--------|-------------------------|--------|-----------------------|--------|---------------------------------|----------|----------------------|-------------------------------------|
| | Total | | Worked 40 or more weeks | | | | Households | Families | Nonfamily households | |
| | Male | Female | Total | | Full-time, year-round | | | | | |
| | | | Male | Female | Male | Female | | | | |
| Taylor County—Con. | | | | | | | | | | |
| Reynolds CCD | 538 | 566 | 424 | 454 | 347 | 348 | 25 150 | 28 333 | 10 083 | 13 126 |
| Reynolds town | 249 | 222 | 192 | 162 | 154 | 116 | 25 347 | 30 179 | 11 875 | 16 071 |
| Rupert CCD | 233 | 201 | 172 | 149 | 134 | 118 | 26 507 | 36 591 | 11 328 | 13 502 |
| Telfair County | 2 969 | 2 289 | 2 306 | 1 622 | 1 911 | 1 176 | 26 097 | 32 513 | 11 435 | 14 197 |
| Jacksonville CCD | 295 | 241 | 260 | 147 | 218 | 116 | 25 405 | 31 250 | 13 625 | 21 068 |
| Jacksonville town | 31 | 37 | 26 | 19 | 23 | 15 | 17 045 | 20 000 | 14 500 | 9 829 |
| Lumber City CCD | 419 | 370 | 365 | 267 | 280 | 191 | 23 162 | 32 917 | 9 688 | 14 864 |
| Lumber City city | 266 | 264 | 221 | 181 | 169 | 142 | 18 555 | 25 568 | 8 929 | 12 271 |
| McRae-Helena CCD | 1 790 | 1 374 | 1 328 | 949 | 1 111 | 705 | 26 430 | 30 709 | 12 996 | 12 884 |
| Helena city (part) | 631 | 292 | 392 | 213 | 346 | 155 | 22 212 | 25 543 | 13 056 | 9 520 |
| McRae city | 592 | 614 | 512 | 396 | 435 | 318 | 27 236 | 37 250 | 12 059 | 15 911 |
| Scotland city (part) | 71 | 52 | 61 | 46 | 48 | 31 | 30 000 | 27 500 | 26 250 | 12 643 |
| Milan CCD | 465 | 304 | 353 | 259 | 302 | 164 | 27 386 | 38 804 | 9 784 | 14 398 |
| Milan town (part) | 162 | 64 | 99 | 53 | 85 | 39 | 20 139 | 27 500 | 7 625 | 11 674 |
| Terrill County | 2 448 | 2 321 | 1 986 | 1 673 | 1 485 | 1 267 | 26 969 | 31 693 | 13 327 | 13 894 |
| Bronwood CCD | 211 | 235 | 171 | 147 | 164 | 111 | 19 453 | 26 406 | 12 500 | 12 350 |
| Bronwood town | 99 | 93 | 88 | 73 | 83 | 49 | 20 250 | 28 750 | 9 602 | 12 140 |
| Dawson CCD | 1 559 | 1 477 | 1 209 | 1 044 | 859 | 780 | 24 783 | 28 150 | 13 010 | 11 943 |
| Dawson city | 1 022 | 989 | 767 | 670 | 551 | 502 | 24 140 | 25 511 | 14 081 | 10 752 |
| Parrott CCD | 239 | 254 | 223 | 208 | 174 | 155 | 40 655 | 43 438 | 12 404 | 26 391 |
| Parrott town | 41 | 41 | 37 | 31 | 25 | 22 | 24 167 | 28 750 | 11 429 | 16 170 |
| Sasser CCD | 439 | 355 | 383 | 274 | 288 | 221 | 36 635 | 44 375 | 18 056 | 16 362 |
| Sasser town | 107 | 69 | 86 | 52 | 74 | 47 | 28 750 | 34 773 | 18 636 | 14 658 |
| Thomas County | 10 503 | 10 176 | 8 678 | 7 881 | 7 252 | 5 779 | 31 115 | 39 239 | 16 045 | 16 211 |
| Boston CCD | 654 | 638 | 563 | 450 | 478 | 330 | 25 163 | 32 195 | 11 327 | 12 865 |
| Boston city | 245 | 287 | 197 | 218 | 169 | 165 | 19 313 | 23 920 | 10 750 | 9 622 |
| Coolidge CCD | 538 | 536 | 456 | 382 | 391 | 295 | 26 250 | 29 896 | 17 708 | 12 934 |
| Coolidge city | 108 | 125 | 84 | 87 | 69 | 59 | 18 750 | 25 357 | 11 250 | 11 413 |
| Meigs CCD | 348 | 288 | 255 | 192 | 214 | 128 | 20 053 | 22 027 | 11 029 | 10 518 |
| Meigs city (part) | 212 | 193 | 145 | 138 | 104 | 97 | 16 723 | 19 808 | 9 063 | 8 018 |
| Ochlocknee CCD | 1 015 | 847 | 907 | 663 | 791 | 471 | 38 729 | 45 777 | 16 607 | 16 223 |
| Ochlocknee town | 135 | 132 | 116 | 77 | 97 | 46 | 23 750 | 26 696 | 10 694 | 10 112 |
| Pavo-Barwick CCD | 592 | 521 | 483 | 400 | 399 | 303 | 28 281 | 35 515 | 14 663 | 14 150 |
| Barwick town (part) | 63 | 68 | 47 | 45 | 37 | 32 | 16 250 | 18 036 | 9 500 | 9 967 |
| Pavo city (part) | 82 | 94 | 71 | 79 | 59 | 58 | 24 773 | 32 143 | 12 500 | 14 406 |
| Thomasville CCD | 7 356 | 7 346 | 6 014 | 5 794 | 4 979 | 4 252 | 32 167 | 41 254 | 16 885 | 17 226 |
| Thomasville city | 4 109 | 4 356 | 3 271 | 3 403 | 2 694 | 2 443 | 29 926 | 37 606 | 16 776 | 15 910 |
| Tift County | 10 768 | 9 149 | 8 816 | 6 928 | 7 448 | 5 010 | 32 616 | 39 083 | 17 869 | 16 833 |
| Brookfield CCD | 1 322 | 1 027 | 1 115 | 798 | 917 | 596 | 42 458 | 48 269 | 20 625 | 19 841 |
| Chula CCD | 959 | 608 | 861 | 470 | 754 | 321 | 43 871 | 47 464 | 25 208 | 21 898 |
| Oak Ridge CCD | 1 119 | 909 | 930 | 754 | 810 | 607 | 36 687 | 39 757 | 19 732 | 15 158 |
| Omega CCD | 774 | 560 | 590 | 405 | 526 | 324 | 30 156 | 33 125 | 17 583 | 12 284 |
| Omega city (part) | 329 | 261 | 272 | 195 | 229 | 148 | 26 765 | 28 938 | 12 240 | 11 014 |
| Tifton CCD | 5 830 | 5 415 | 4 646 | 4 015 | 3 826 | 2 826 | 29 879 | 35 258 | 16 441 | 16 108 |
| Phillipsburg CDP | 218 | 206 | 181 | 139 | 161 | 101 | 18 000 | 22 589 | 7 625 | 8 237 |
| Tifton city | 3 974 | 3 657 | 3 087 | 2 670 | 2 515 | 1 782 | 30 234 | 37 023 | 17 238 | 16 455 |
| Unionville CDP | 397 | 413 | 349 | 312 | 240 | 223 | 23 430 | 23 372 | 18 300 | 11 699 |
| Ty Ty CCD | 764 | 630 | 674 | 486 | 615 | 336 | 35 156 | 39 500 | 24 167 | 20 016 |
| Ty Ty city | 213 | 182 | 185 | 136 | 154 | 97 | 27 721 | 30 750 | 16 786 | 16 608 |
| Toombs County | 6 524 | 5 781 | 5 546 | 4 298 | 4 731 | 3 248 | 26 811 | 34 478 | 12 935 | 14 252 |
| Toombs Central CCD | 808 | 610 | 671 | 484 | 579 | 355 | 24 955 | 30 673 | 11 270 | 11 815 |
| Vidalia-Lyons CCD | 5 716 | 5 171 | 4 875 | 3 814 | 4 152 | 2 893 | 27 017 | 35 213 | 13 577 | 14 592 |
| Lyons city | 968 | 932 | 756 | 588 | 634 | 414 | 21 202 | 26 044 | 11 588 | 12 364 |
| Santa Claus city | 35 | 47 | 34 | 28 | 33 | 19 | 28 750 | 32 857 | 23 750 | 13 669 |
| Vidalia city (part) | 2 453 | 2 495 | 2 063 | 1 905 | 1 824 | 1 487 | 27 628 | 39 232 | 14 984 | 16 258 |
| Towns County | 2 249 | 2 203 | 1 793 | 1 574 | 1 362 | 1 038 | 31 950 | 37 295 | 15 571 | 18 221 |
| Hiawassee CCD | 857 | 775 | 704 | 573 | 572 | 385 | 30 610 | 38 375 | 17 532 | 18 205 |
| Hiawassee town | 139 | 138 | 110 | 90 | 92 | 54 | 26 615 | 31 458 | 18 750 | 19 957 |
| Macedonia CCD | 593 | 587 | 465 | 472 | 372 | 329 | 31 953 | 37 045 | 13 806 | 20 303 |
| Young Harris CCD | 799 | 841 | 624 | 529 | 418 | 324 | 32 736 | 36 952 | 17 625 | 16 588 |
| Young Harris city | 138 | 288 | 84 | 91 | 41 | 28 | 38 250 | 46 071 | 26 094 | 12 533 |
| Treutlen County | 1 642 | 1 408 | 1 280 | 943 | 1 033 | 702 | 24 644 | 32 762 | 8 929 | 13 122 |
| Gillis Springs CCD | 278 | 297 | 228 | 240 | 198 | 207 | 22 938 | 35 515 | 11 250 | 13 960 |
| Soperton CCD | 1 364 | 1 111 | 1 052 | 703 | 835 | 495 | 24 955 | 32 423 | 8 717 | 12 925 |
| Soperton city | 565 | 606 | 456 | 368 | 350 | 257 | 20 471 | 26 042 | 9 784 | 12 367 |
| Troup County | 15 473 | 14 799 | 12 885 | 11 201 | 10 835 | 8 092 | 35 469 | 41 891 | 19 732 | 17 626 |
| Abbotsford CCD | 319 | 241 | 289 | 152 | 260 | 116 | 40 650 | 45 078 | 21 731 | 19 918 |
| Hillcrest CCD | 845 | 668 | 745 | 587 | 685 | 386 | 51 455 | 57 266 | 28 958 | 24 509 |
| LaGrange city (part) | 62 | 32 | 46 | 28 | 46 | 12 | 107 500 | 107 500 | - | 49 325 |
| Hogansville CCD | 1 259 | 1 256 | 1 056 | 966 | 868 | 809 | 30 675 | 35 588 | 13 162 | 13 730 |
| Hogansville city | 669 | 671 | 574 | 523 | 464 | 392 | 27 976 | 32 979 | 14 044 | 12 592 |
| LaGrange CCD | 11 041 | 10 763 | 9 109 | 8 004 | 7 549 | 5 646 | 35 162 | 42 133 | 20 463 | 17 794 |
| LaGrange city (part) | 6 137 | 6 628 | 5 050 | 4 833 | 4 081 | 3 353 | 29 451 | 36 149 | 19 424 | 16 434 |
| Oak Grove CCD | 714 | 514 | 637 | 422 | 555 | 307 | 42 569 | 45 575 | 14 438 | 18 291 |
| West Point CCD | 1 295 | 1 357 | 1 049 | 1 070 | 918 | 828 | 31 922 | 35 972 | 18 625 | 15 683 |
| West Point city (part) | 540 | 683 | 406 | 472 | 365 | 371 | 28 171 | 34 653 | 18 875 | 13 694 |
| Turner County | 2 258 | 2 247 | 1 889 | 1 690 | 1 671 | 1 211 | 25 676 | 31 445 | 13 155 | 13 454 |
| Ashburn-Sycamore CCD | 2 022 | 2 091 | 1 677 | 1 578 | 1 469 | 1 127 | 24 734 | 30 904 | 13 067 | 13 541 |
| Ashburn city | 859 | 1 078 | 675 | 821 | 548 | 593 | 18 702 | 21 481 | 12 172 | 10 786 |
| Sycamore city | 108 | 109 | 96 | 79 | 86 | 64 | 19 063 | 23 750 | 10 682 | 12 346 |
| Rebecca CCD | 236 | 156 | 212 | 112 | 202 | 84 | 31 538 | 36 250 | 20 250 | 12 506 |
| Rebecca city | 58 | 42 | 55 | 34 | 52 | 29 | 31 875 | 43 125 | 10 833 | 12 881 |
| Twiggs County | 2 431 | 2 528 | 2 044 | 1 821 | 1 743 | 1 299 | 31 608 | 38 715 | 12 288 | 14 259 |
| Twiggs North CCD | 1 385 | 1 501 | 1 174 | 1 047 | 996 | 727 | 31 130 | 38 345 | 10 770 | 13 797 |
| Jeffersonville city | 250 | 294 | 213 | 226 | 168 | 179 | 25 000 | 37 500 | 7 692 | 13 021 |

Table 9. **Work Status and Income in 1999: 2000**—Con.

[Data based on a sample (except Tables 65-68). For information on confidentiality protection, coverage, sampling error, and nonsampling error, see Appendix G. For location of definitions, see "How to Use This Census Report"]

| State County County Subdivision Place | Population 16 years and over, worked in 1999 | | | | | | Median income in 1999 (dollars) | | | Per capita income in 1999 (dollars) |
|--|--|--------|-------------------------|--------|-----------------------|--------|---------------------------------|----------|----------------------|-------------------------------------|
| | Total | | Worked 40 or more weeks | | | | Households | Families | Nonfamily households | |
| | Male | Female | Total | | Full-time, year-round | | | | | |
| | | | Male | Female | Male | Female | | | | |
| Twigg County—Con. | | | | | | | | | | |
| Twigg South CCD | 1 046 | 1 027 | 870 | 774 | 747 | 572 | 32 351 | 39 107 | 20 082 | 14 853 |
| Allentown town (part) | 10 | 8 | 10 | 8 | 4 | 8 | 22 500 | 39 063 | 16 875 | 9 165 |
| Danville town (part) | 68 | 88 | 58 | 46 | 51 | 24 | 28 750 | 33 214 | 12 031 | 12 129 |
| Union County | 4 627 | 3 664 | 3 779 | 2 699 | 2 827 | 1 880 | 31 893 | 39 776 | 16 722 | 18 845 |
| Blairsville CCD | 2 963 | 2 336 | 2 399 | 1 732 | 1 755 | 1 155 | 30 500 | 39 201 | 15 666 | 17 574 |
| Blairsville city | 278 | 89 | 175 | 52 | 107 | 31 | 14 120 | 24 712 | 10 588 | 13 865 |
| Ivylog CCD | 1 417 | 1 173 | 1 157 | 867 | 895 | 648 | 33 974 | 39 471 | 18 625 | 17 119 |
| Suches CCD | 247 | 155 | 223 | 100 | 177 | 77 | 41 782 | 46 250 | 33 472 | 48 750 |
| Upson County | 7 132 | 6 550 | 5 913 | 4 854 | 4 948 | 3 534 | 31 201 | 37 418 | 14 767 | 17 053 |
| Gordon CCD | 355 | 301 | 289 | 213 | 234 | 159 | 26 959 | 28 158 | 18 250 | 13 419 |
| Salem CDP | 105 | 84 | 74 | 45 | 68 | 40 | 28 036 | 22 788 | 101 250 | 12 591 |
| Thomaston city (part) | - | - | - | - | - | - | - | - | - | - |
| The Rock-Yatesville CCD | 798 | 674 | 751 | 552 | 633 | 415 | 40 910 | 42 366 | 16 384 | 16 568 |
| Yatesville town | 121 | 108 | 108 | 80 | 101 | 54 | 38 750 | 38 500 | 14 688 | 17 762 |
| Thomaston CCD | 5 025 | 4 667 | 4 039 | 3 418 | 3 329 | 2 456 | 29 350 | 36 260 | 13 757 | 17 400 |
| Hannahs Mill CDP | 816 | 866 | 691 | 640 | 601 | 536 | 33 714 | 39 398 | 11 813 | 15 746 |
| Lincoln Park CDP | 232 | 162 | 177 | 118 | 157 | 73 | 20 085 | 24 150 | 11 944 | 15 161 |
| Thomaston city (part) | 2 171 | 2 147 | 1 632 | 1 567 | 1 265 | 1 125 | 24 695 | 33 093 | 13 693 | 18 193 |
| Thurston CCD | 954 | 908 | 834 | 671 | 752 | 504 | 35 585 | 41 510 | 22 692 | 16 838 |
| Sunset Village CDP | 227 | 249 | 209 | 198 | 191 | 165 | 34 487 | 40 962 | 21 667 | 16 013 |
| Walker County | 17 106 | 14 433 | 14 642 | 10 723 | 12 429 | 7 650 | 32 406 | 39 034 | 15 210 | 15 867 |
| Chattanooga Valley CCD | 2 908 | 2 605 | 2 476 | 1 975 | 2 171 | 1 484 | 32 414 | 37 283 | 16 314 | 15 526 |
| Chattanooga Valley CDP | 1 157 | 975 | 979 | 802 | 830 | 595 | 34 950 | 40 720 | 23 721 | 17 415 |
| Fairview CDP (part) | 634 | 603 | 565 | 502 | 508 | 411 | 38 784 | 42 708 | 20 787 | 17 603 |
| Rossville city (part) | 93 | 51 | 84 | 25 | 84 | 25 | 23 583 | 23 667 | 2 500- | 16 177 |
| Chickamauga CCD | 3 600 | 3 116 | 3 173 | 2 373 | 2 723 | 1 639 | 36 704 | 42 045 | 17 316 | 16 440 |
| Chickamauga city | 630 | 559 | 573 | 410 | 468 | 282 | 40 110 | 46 037 | 14 940 | 17 716 |
| Fairview CDP (part) | 498 | 402 | 429 | 323 | 359 | 195 | 37 264 | 42 692 | 22 125 | 16 214 |
| Fort Oglethorpe city (part) | - | - | - | - | - | - | - | - | - | - |
| Fairlyland CCD | 842 | 675 | 731 | 512 | 638 | 362 | 46 602 | 54 107 | 21 932 | 24 685 |
| Lookout Mountain city | 433 | 350 | 374 | 237 | 336 | 156 | 62 045 | 76 580 | 31 842 | 31 227 |
| Kensington CCD | 928 | 736 | 740 | 497 | 597 | 358 | 30 938 | 36 038 | 14 702 | 17 751 |
| La Fayette CCD | 4 275 | 3 510 | 3 554 | 2 537 | 2 895 | 1 746 | 29 165 | 36 884 | 12 249 | 14 721 |
| La Fayette city | 1 641 | 1 339 | 1 285 | 981 | 977 | 607 | 23 093 | 29 141 | 11 638 | 12 967 |
| Rock Spring CCD | 1 287 | 1 034 | 1 129 | 758 | 1 000 | 570 | 39 100 | 45 390 | 20 167 | 15 242 |
| Rossville-Beverly Hills CCD | 2 687 | 2 350 | 2 324 | 1 762 | 1 949 | 1 285 | 27 500 | 33 570 | 13 027 | 14 630 |
| Fairview CDP (part) | 801 | 817 | 712 | 612 | 560 | 465 | 28 097 | 35 321 | 17 368 | 14 037 |
| Fort Oglethorpe city (part) | 53 | 40 | 53 | 31 | 53 | 31 | 73 846 | 74 519 | 9 327 | 28 947 |
| Lakeview CDP (part) | 283 | 216 | 260 | 177 | 191 | 128 | 31 793 | 37 262 | 25 833 | 18 468 |
| Rossville city (part) | 766 | 642 | 651 | 462 | 566 | 288 | 23 617 | 29 731 | 11 299 | 14 021 |
| Villanow CCD | 579 | 407 | 515 | 309 | 456 | 206 | 35 909 | 39 340 | 8 542 | 15 000 |
| Walton County | 17 630 | 14 946 | 15 286 | 11 520 | 13 027 | 8 176 | 46 479 | 52 386 | 24 897 | 19 470 |
| Campton CCD | 1 645 | 1 283 | 1 471 | 1 006 | 1 307 | 751 | 55 179 | 60 214 | 31 694 | 24 060 |
| Good Hope CCD | 975 | 681 | 882 | 555 | 742 | 395 | 46 837 | 54 238 | 28 036 | 18 904 |
| Good Hope town | 49 | 62 | 47 | 47 | 47 | 35 | 43 250 | 56 250 | 30 938 | 20 957 |
| Jersey CCD | 3 426 | 2 836 | 3 034 | 2 282 | 2 583 | 1 709 | 50 561 | 52 937 | 28 667 | 19 555 |
| Jersey town | 38 | 40 | 26 | 27 | 26 | 16 | 21 250 | 53 750 | 9 583 | 18 295 |
| Walnut Grove town | 388 | 319 | 348 | 255 | 313 | 196 | 54 464 | 57 917 | 32 222 | 21 333 |
| Loganville CCD | 5 705 | 4 928 | 4 992 | 3 770 | 4 395 | 2 492 | 57 197 | 61 045 | 30 032 | 21 214 |
| Between town | 49 | 37 | 42 | 26 | 37 | 23 | 52 222 | 52 292 | 52 083 | 20 115 |
| Loganville city (part) | 1 187 | 1 069 | 1 048 | 799 | 882 | 548 | 43 512 | 50 750 | 29 115 | 20 565 |
| Monroe CCD | 4 335 | 3 896 | 3 579 | 2 859 | 2 892 | 2 074 | 32 328 | 38 348 | 20 504 | 16 348 |
| Monroe city | 2 824 | 2 625 | 2 265 | 1 880 | 1 783 | 1 317 | 27 500 | 31 568 | 16 837 | 14 823 |
| Social Circle CCD | 1 544 | 1 322 | 1 328 | 1 048 | 1 108 | 755 | 42 090 | 49 083 | 21 836 | 18 822 |
| Social Circle city (part) | 836 | 762 | 701 | 580 | 575 | 414 | 35 353 | 37 183 | 22 300 | 18 636 |
| Ware County | 8 881 | 7 761 | 7 146 | 5 732 | 5 823 | 3 829 | 28 360 | 34 372 | 15 950 | 14 384 |
| Dixie Union CCD | 467 | 356 | 400 | 294 | 332 | 219 | 33 188 | 40 208 | 17 500 | 15 023 |
| Manor CCD | 222 | 184 | 197 | 139 | 118 | 90 | 31 021 | 31 667 | 7 120 | 12 371 |
| Waresboro CCD | 1 801 | 1 214 | 1 523 | 956 | 1 274 | 678 | 32 402 | 38 370 | 15 517 | 12 605 |
| Waycross city (part) | 7 | - | 7 | - | 7 | - | 11 544 | - | 11 544 | 10 651 |
| Waycross CCD | 6 391 | 6 007 | 5 026 | 4 343 | 4 099 | 2 842 | 26 796 | 33 700 | 15 983 | 14 860 |
| Deenwood CDP | 442 | 424 | 379 | 334 | 338 | 225 | 35 559 | 44 167 | 15 547 | 17 074 |
| Sunnyside CDP | 321 | 362 | 260 | 249 | 204 | 126 | 35 500 | 50 000 | 21 184 | 19 852 |
| Waycross city (part) | 3 396 | 3 309 | 2 474 | 2 388 | 1 988 | 1 563 | 23 552 | 28 712 | 14 929 | 13 537 |
| Warren County | 1 420 | 1 381 | 1 165 | 1 022 | 938 | 712 | 27 366 | 32 868 | 15 151 | 14 022 |
| Camak CCD | 263 | 332 | 226 | 259 | 220 | 200 | 33 000 | 39 375 | 17 375 | 15 049 |
| Camak town | 40 | 53 | 36 | 38 | 32 | 30 | 26 500 | 30 833 | 21 875 | 13 594 |
| Norris CCD | 302 | 214 | 245 | 142 | 196 | 89 | 30 526 | 33 583 | 25 197 | 14 799 |
| Norwood CCD | 212 | 178 | 182 | 132 | 133 | 79 | 26 316 | 32 778 | 8 542 | 13 244 |
| Norwood city | 64 | 69 | 47 | 43 | 37 | 23 | 25 000 | 25 909 | 15 833 | 11 597 |
| Panhandle CCD | 61 | 62 | 52 | 51 | 43 | 30 | 22 292 | 37 500 | 16 071 | 15 451 |
| Warrenton CCD | 582 | 595 | 460 | 438 | 346 | 314 | 25 505 | 29 194 | 12 679 | 13 406 |
| Warrenton city | 391 | 441 | 302 | 307 | 232 | 222 | 18 750 | 25 898 | 10 347 | 12 778 |
| Washington County | 4 756 | 4 886 | 3 909 | 3 307 | 3 293 | 2 375 | 29 910 | 36 325 | 15 258 | 15 565 |
| Davisboro CCD | 579 | 884 | 471 | 437 | 396 | 279 | 31 759 | 36 389 | 11 607 | 11 098 |
| Davisboro city | 131 | 465 | 74 | 116 | 61 | 67 | 25 536 | 30 625 | 11 875 | 7 090 |
| Riddleville town | 52 | 31 | 45 | 24 | 27 | 18 | 39 167 | 42 500 | 38 750 | 15 012 |
| Deepstep CCD | 252 | 195 | 192 | 147 | 184 | 133 | 44 250 | 51 786 | 25 694 | 16 505 |
| Deepstep town | 38 | 20 | 35 | 10 | 30 | 8 | 44 583 | 51 875 | 19 375 | 20 182 |
| Harrison CCD | 394 | 303 | 322 | 217 | 271 | 174 | 29 931 | 33 152 | 16 563 | 14 151 |
| Harrison town | 114 | 95 | 83 | 62 | 71 | 41 | 18 125 | 23 571 | 10 417 | 11 429 |
| Sandersville CCD | 2 306 | 2 305 | 1 936 | 1 661 | 1 636 | 1 182 | 29 108 | 35 050 | 16 496 | 17 041 |
| Sandersville city (part) | 1 365 | 1 441 | 1 119 | 1 028 | 895 | 710 | 27 201 | 32 462 | 17 339 | 18 226 |
| Tennille city (part) | - | - | - | - | - | - | - | - | - | - |
| Tennille CCD | 959 | 916 | 760 | 633 | 581 | 433 | 26 424 | 36 005 | 13 229 | 16 133 |
| Oconee city | 89 | 54 | 66 | 30 | 56 | 21 | 41 250 | 43 750 | 18 750 | 13 262 |
| Sandersville city (part) | - | - | - | - | - | - | - | - | - | - |
| Tennille city (part) | 292 | 330 | 213 | 220 | 175 | 159 | 22 065 | 30 000 | 13 750 | 12 987 |
| Warthen CCD | 266 | 283 | 228 | 212 | 225 | 174 | 27 857 | 35 625 | 12 935 | 15 130 |

Table 9. **Work Status and Income in 1999: 2000**—Con.

[Data based on a sample (except Tables 65-68). For information on confidentiality protection, coverage, sampling error, and nonsampling error, see Appendix G. For location of definitions, see "How to Use This Census Report"]

| State County County Subdivision Place | Population 16 years and over, worked in 1999 | | | | | | Median income in 1999 (dollars) | | | Per capita income in 1999 (dollars) |
|--|--|--------|-------------------------|--------|-----------------------|--------|---------------------------------|----------|----------------------|-------------------------------------|
| | Total | | Worked 40 or more weeks | | | | Households | Families | Nonfamily households | |
| | Male | Female | Total | | Full-time, year-round | | | | | |
| | | | Male | Female | Male | Female | | | | |
| Wayne County | 6 965 | 5 233 | 5 797 | 3 803 | 4 894 | 2 679 | 32 766 | 39 442 | 14 936 | 15 628 |
| Jesup CCD | 5 192 | 3 967 | 4 248 | 2 863 | 3 570 | 2 017 | 32 253 | 39 098 | 14 926 | 15 465 |
| Jesup city | 2 256 | 1 723 | 1 749 | 1 235 | 1 465 | 787 | 28 833 | 35 955 | 12 327 | 15 144 |
| Odum CCD | 1 012 | 724 | 917 | 541 | 824 | 404 | 37 917 | 44 310 | 15 329 | 16 612 |
| Odum town | 100 | 98 | 89 | 61 | 77 | 34 | 37 188 | 36 719 | 38 750 | 15 699 |
| Screven CCD | 761 | 542 | 632 | 399 | 500 | 258 | 31 474 | 35 294 | 14 250 | 15 474 |
| Screven city | 165 | 132 | 127 | 106 | 101 | 74 | 25 714 | 31 250 | 11 058 | 18 308 |
| Webster County | 645 | 525 | 535 | 379 | 449 | 279 | 27 992 | 32 462 | 14 773 | 14 772 |
| Preston CCD | 324 | 298 | 283 | 207 | 232 | 146 | 28 125 | 35 667 | 15 000 | 14 385 |
| Preston town (part) | 130 | 129 | 113 | 96 | 98 | 71 | 30 313 | 37 500 | 12 250 | 14 978 |
| Weston CCD | 321 | 227 | 252 | 172 | 217 | 133 | 27 868 | 30 662 | 14 722 | 15 196 |
| Preston town (part) | 2 | - | - | - | - | - | 8 750 | 6 250 | 2 500- | 4 000 |
| Weston town | 28 | 14 | 26 | 11 | 24 | 11 | 41 000 | 41 875 | 40 417 | 22 275 |
| Wheeler County | 1 291 | 1 051 | 1 073 | 731 | 838 | 511 | 24 053 | 29 696 | 11 380 | 13 005 |
| Alamo CCD | 653 | 582 | 530 | 400 | 416 | 287 | 25 895 | 31 600 | 13 393 | 11 244 |
| Alamo city | 204 | 209 | 134 | 129 | 112 | 93 | 25 000 | 30 125 | 12 054 | 8 147 |
| Helena city (part) | - | - | - | - | - | - | - | - | - | - |
| Scotland city (part) | 8 | 2 | 8 | 2 | 8 | 1 | 35 625 | 42 500 | 6 750 | 10 374 |
| Glenwood CCD | 638 | 469 | 543 | 331 | 422 | 224 | 21 832 | 27 070 | 9 600 | 15 543 |
| Glenwood city | 216 | 141 | 185 | 109 | 146 | 66 | 16 900 | 23 125 | 8 594 | 13 301 |
| White County | 5 912 | 4 926 | 4 834 | 3 803 | 3 995 | 2 684 | 36 084 | 40 704 | 21 250 | 17 193 |
| Cleveland CCD | 3 543 | 3 009 | 2 802 | 2 272 | 2 271 | 1 656 | 35 527 | 40 699 | 22 674 | 16 803 |
| Cleveland city | 583 | 558 | 403 | 350 | 296 | 246 | 31 949 | 37 417 | 23 906 | 14 801 |
| Helen CCD | 638 | 513 | 499 | 393 | 413 | 267 | 36 534 | 41 322 | 25 069 | 22 393 |
| Helen city | 121 | 124 | 105 | 95 | 85 | 62 | 32 917 | 40 781 | 21 429 | 22 281 |
| Mossy Creek CCD | 1 731 | 1 404 | 1 533 | 1 138 | 1 311 | 761 | 36 525 | 40 215 | 16 285 | 15 963 |
| Whitfield County | 24 962 | 19 875 | 21 169 | 14 929 | 17 846 | 11 104 | 39 377 | 44 652 | 21 424 | 18 515 |
| Dalton CCD | 17 833 | 13 842 | 14 909 | 10 219 | 12 394 | 7 648 | 37 044 | 42 207 | 21 058 | 18 179 |
| Dalton city (part) | 7 625 | 5 758 | 6 209 | 3 974 | 4 975 | 2 925 | 33 921 | 40 564 | 21 037 | 20 052 |
| Varnell city (part) | 36 | 47 | 36 | 47 | 36 | 36 | 60 563 | 61 250 | 23 750 | 20 982 |
| North Whitfield CCD | 2 875 | 2 474 | 2 566 | 1 960 | 2 221 | 1 455 | 45 450 | 47 327 | 22 500 | 18 400 |
| Cohutta town | 204 | 130 | 176 | 109 | 157 | 79 | 41 563 | 44 444 | 25 000 | 17 510 |
| Varnell city (part) | 389 | 349 | 338 | 292 | 292 | 213 | 45 341 | 47 102 | 28 750 | 17 942 |
| Westside CCD | 4 254 | 3 559 | 3 694 | 2 750 | 3 231 | 2 001 | 43 000 | 50 352 | 22 646 | 20 050 |
| Dalton city (part) | 526 | 360 | 455 | 240 | 392 | 135 | 41 860 | 69 531 | 31 667 | 30 422 |
| Tunnel Hill city | 381 | 342 | 316 | 266 | 266 | 189 | 43 438 | 49 531 | 21 771 | 21 382 |
| Wilcox County | 2 264 | 1 510 | 1 803 | 1 096 | 1 493 | 856 | 27 483 | 34 968 | 12 369 | 14 014 |
| Abbeville CCD | 979 | 475 | 741 | 344 | 597 | 264 | 28 430 | 38 281 | 13 409 | 12 138 |
| Abbeville city | 601 | 262 | 379 | 196 | 342 | 141 | 21 193 | 23 750 | 14 583 | 10 029 |
| Pineview CCD | 345 | 292 | 280 | 202 | 268 | 154 | 27 188 | 38 542 | 17 206 | 14 293 |
| Pineview town | 79 | 98 | 63 | 59 | 57 | 44 | 17 850 | 19 904 | 10 000 | 11 914 |
| Pitts CCD | 399 | 266 | 342 | 206 | 286 | 170 | 27 800 | 32 500 | 12 727 | 16 377 |
| Pitts city | 58 | 53 | 47 | 33 | 42 | 25 | 24 625 | 26 058 | 6 923 | 15 103 |
| Rochelle CCD | 541 | 477 | 440 | 344 | 342 | 268 | 26 438 | 32 446 | 8 672 | 15 177 |
| Rochelle city | 297 | 267 | 235 | 186 | 198 | 147 | 21 923 | 27 250 | 7 813 | 12 929 |
| Wilkes County | 2 639 | 2 410 | 2 318 | 1 868 | 1 924 | 1 247 | 27 644 | 36 219 | 13 175 | 15 020 |
| Rayle CCD | 467 | 348 | 412 | 298 | 347 | 194 | 27 821 | 34 297 | 12 232 | 13 742 |
| Rayle town | 38 | 27 | 26 | 21 | 26 | 12 | 33 229 | 33 542 | 31 875 | 15 160 |
| Tignall CCD | 444 | 417 | 392 | 327 | 324 | 261 | 25 417 | 30 850 | 14 500 | 13 204 |
| Tignall town | 151 | 135 | 132 | 117 | 100 | 83 | 21 333 | 26 250 | 11 964 | 11 765 |
| Washington-Metasville CCD | 1 728 | 1 645 | 1 514 | 1 243 | 1 253 | 792 | 28 720 | 39 909 | 13 073 | 15 819 |
| Washington city | 955 | 989 | 818 | 739 | 673 | 445 | 25 667 | 32 500 | 11 607 | 13 659 |
| Wilkinson County | 2 419 | 2 346 | 2 033 | 1 717 | 1 767 | 1 246 | 32 723 | 39 349 | 14 753 | 14 658 |
| Allentown CCD | 253 | 233 | 208 | 156 | 194 | 112 | 36 597 | 40 625 | 13 958 | 15 665 |
| Allentown town (part) | 47 | 45 | 45 | 33 | 45 | 27 | 37 500 | 58 125 | 13 750 | 19 130 |
| Danville town (part) | 4 | 4 | 4 | 4 | 4 | 4 | 16 250 | 46 250 | 10 000 | 15 274 |
| Gordon CCD | 1 101 | 1 108 | 926 | 791 | 798 | 555 | 36 828 | 39 919 | 15 583 | 15 420 |
| Gordon city | 452 | 516 | 386 | 341 | 331 | 242 | 32 891 | 39 189 | 14 453 | 13 771 |
| Ivey town | 306 | 273 | 275 | 209 | 243 | 153 | 38 750 | 41 071 | 21 042 | 16 710 |
| Invinton CCD | 791 | 803 | 653 | 620 | 571 | 470 | 27 123 | 35 144 | 15 795 | 13 100 |
| Invinton city | 121 | 133 | 93 | 103 | 76 | 68 | 22 386 | 32 188 | 13 125 | 13 782 |
| McIntyre town | 151 | 150 | 127 | 123 | 99 | 92 | 24 028 | 27 321 | 18 654 | 11 485 |
| Toombsboro CCD | 274 | 202 | 246 | 150 | 204 | 109 | 29 236 | 43 571 | 11 518 | 15 667 |
| Toombsboro town | 146 | 97 | 129 | 83 | 99 | 65 | 26 250 | 36 250 | 8 500 | 13 679 |
| Worth County | 5 592 | 4 923 | 4 788 | 3 776 | 4 043 | 2 950 | 32 384 | 38 887 | 15 519 | 15 856 |
| Bridgeboro CCD | 836 | 662 | 688 | 475 | 645 | 392 | 38 750 | 43 958 | 20 729 | 16 767 |
| Poulan CCD | 1 249 | 971 | 1 090 | 716 | 918 | 551 | 31 285 | 35 455 | 15 648 | 15 008 |
| Poulan city | 244 | 208 | 215 | 132 | 184 | 107 | 27 708 | 35 208 | 13 281 | 13 439 |
| Sumner town | 74 | 68 | 67 | 65 | 56 | 58 | 30 781 | 33 750 | 10 750 | 13 532 |
| Sylvester city (part) | 8 | 41 | 8 | 15 | 6 | 9 | 7 891 | 8 654 | 5 893 | 4 237 |
| Sylvester CCD | 2 787 | 2 617 | 2 400 | 2 055 | 2 025 | 1 577 | 32 337 | 39 549 | 14 209 | 16 004 |
| Sylvester city (part) | 1 237 | 1 250 | 1 007 | 1 034 | 889 | 797 | 24 889 | 34 195 | 12 835 | 14 721 |
| Warwick CCD | 720 | 673 | 610 | 530 | 455 | 430 | 31 003 | 39 071 | 16 875 | 15 712 |
| Warwick city | 101 | 113 | 90 | 91 | 70 | 49 | 30 208 | 37 778 | 11 786 | 12 766 |

Table 10. **Work Status and Income in 1999: 2000—Con.**

[Data based on a sample (except Tables 65-68). For information on confidentiality protection, coverage, sampling error, and nonsampling error, see Appendix G. For location of definitions, see "How to Use This Census Report"]

| State County Place | Population 16 years and over, worked in 1999 | | | | | | Median income in 1999 (dollars) | | | Per capita income in 1999 (dollars) |
|---|--|---------|-------------------------|--------|-----------------------|--------|---------------------------------|----------|-------------------------|---|
| | Total | | Worked 40 or more weeks | | | | Households | Families | Nonfamily households | |
| | Male | Female | Total | | Full-time, year-round | | | | | |
| | | | Male | Female | Male | Female | | | | |
| PLACE—Con. | | | | | | | | | | |
| Albany city, Dougherty County | 17 194 | 18 659 | 13 499 | 13 568 | 10 685 | 9 365 | 28 639 | 33 843 | 18 178 | 15 485 |
| Aldora town, Lamar County | 16 | 16 | 12 | 15 | 11 | 15 | 22 083 | 22 083 | 20 417 | 10 693 |
| Allenhurst town, Liberty County | 234 | 209 | 206 | 162 | 184 | 116 | 38 750 | 40 536 | 27 083 | 14 501 |
| Allentown town | 57 | 53 | 55 | 41 | 49 | 35 | 31 500 | 52 969 | 11 875 | 16 475 |
| Bleckley County (part) | - | - | - | - | - | - | - | - | - | - |
| Laurens County (part) | - | - | - | - | - | - | 8 750 | - | 8 750 | 9 000 |
| Twigg County (part) | 10 | 8 | 10 | 8 | 4 | 8 | 22 500 | 39 063 | 16 875 | 9 165 |
| Wilkinson County (part) | 47 | 45 | 45 | 33 | 45 | 27 | 37 500 | 58 125 | 13 750 | 19 130 |
| Alma city, Bacon County | 601 | 603 | 516 | 448 | 403 | 248 | 20 324 | 21 941 | 11 675 | 11 574 |
| Alpharetta city, Fulton County | 11 153 | 9 578 | 9 869 | 7 513 | 8 568 | 5 541 | 71 207 | 92 718 | 45 470 | 39 432 |
| Alston town, Montgomery County | 44 | 38 | 39 | 36 | 22 | 24 | 41 250 | 48 500 | 30 000 | 18 110 |
| Alto town | 249 | 169 | 227 | 125 | 192 | 98 | 30 750 | 36 094 | 16 667 | 11 434 |
| Banks County (part) | 115 | 81 | 106 | 62 | 98 | 51 | 29 125 | 36 250 | 20 000 | 10 550 |
| Habersham County (part) | 134 | 88 | 121 | 63 | 94 | 47 | 32 222 | 36 071 | 12 500 | 12 135 |
| Ambrose city, Coffee County | 90 | 75 | 61 | 54 | 44 | 44 | 22 206 | 26 250 | 20 417 | 11 684 |
| Americus city, Sumter County | 3 728 | 4 243 | 2 936 | 3 039 | 2 380 | 2 023 | 26 808 | 32 132 | 17 465 | 14 168 |
| Andersonville city, Sumter County | 95 | 95 | 79 | 69 | 66 | 46 | 29 107 | 30 972 | 16 250 | 15 168 |
| Arabi town, Crisp County | 118 | 91 | 99 | 73 | 91 | 49 | 24 327 | 26 750 | 18 438 | 11 157 |
| Aragon city, Polk County | 305 | 243 | 260 | 160 | 233 | 125 | 31 053 | 39 167 | 16 458 | 15 084 |
| Arcade city, Jackson County | 471 | 415 | 396 | 342 | 321 | 227 | 37 604 | 37 750 | 25 625 | 15 159 |
| Argyle town, Clinch County | 43 | 25 | 32 | 19 | 22 | 10 | 26 250 | 30 250 | 16 750 | 7 672 |
| Arlington city | 348 | 377 | 283 | 262 | 225 | 171 | 22 311 | 25 188 | 14 500 | 11 985 |
| Calhoun County (part) | 246 | 278 | 200 | 208 | 149 | 136 | 22 356 | 26 000 | 14 625 | 12 300 |
| Early County (part) | 102 | 99 | 83 | 54 | 76 | 35 | 22 143 | 21 250 | 8 750 | 11 276 |
| Arnoldsville city, Oglethorpe County | 87 | 103 | 71 | 80 | 42 | 58 | 32 750 | 42 083 | 14 643 | 17 652 |
| Ashburn city, Turner County | 859 | 1 078 | 675 | 821 | 548 | 593 | 18 702 | 21 481 | 12 172 | 10 786 |
| Athens-Clarke County, Clarke County | 33 477 | 31 969 | 22 047 | 19 384 | 14 824 | 10 498 | 28 403 | 41 607 | 17 310 | 17 123 |
| Athens-Clarke County (balance) | 33 126 | 31 627 | 21 753 | 19 118 | 14 570 | 10 319 | 28 118 | 41 407 | 17 247 | 17 103 |
| Bogart town (part) | 39 | 36 | 35 | 31 | 24 | 19 | 50 417 | 56 875 | 41 667 | 20 868 |
| Winterville city | 310 | 298 | 257 | 229 | 228 | 154 | 47 727 | 51 667 | 35 278 | 18 693 |
| Athens-Clarke County (balance), Clarke County .. | 33 126 | 31 627 | 21 753 | 19 118 | 14 570 | 10 319 | 28 118 | 41 407 | 17 247 | 17 103 |
| Atlanta city | 120 936 | 107 502 | 91 055 | 77 802 | 71 219 | 53 195 | 34 770 | 37 231 | 30 814 | 25 772 |
| DeKalb County (part) | 8 873 | 8 278 | 7 170 | 6 374 | 5 594 | 4 503 | 39 882 | 42 075 | 34 653 | 25 424 |
| Fulton County (part) | 112 063 | 99 224 | 83 885 | 71 428 | 65 625 | 48 692 | 34 301 | 36 807 | 30 584 | 25 799 |
| Attapulgus city, Decatur County | 112 | 106 | 93 | 86 | 77 | 65 | 25 625 | 29 167 | 12 375 | 11 204 |
| Auburn city | 2 171 | 1 739 | 1 955 | 1 439 | 1 668 | 1 097 | 51 346 | 52 695 | 38 698 | 20 023 |
| Barrow County (part) | 2 090 | 1 656 | 1 874 | 1 367 | 1 614 | 1 049 | 51 464 | 53 320 | 37 031 | 19 865 |
| Gwinnett County (part) | 81 | 83 | 81 | 72 | 54 | 48 | 48 750 | 40 000 | 53 750 | 24 082 |
| Augusta-Richmond County, Richmond County ... | 52 093 | 49 857 | 40 704 | 36 938 | 32 634 | 25 572 | 33 086 | 38 509 | 21 903 | 17 088 |
| Augusta-Richmond County (balance) | 50 842 | 48 874 | 39 726 | 36 211 | 31 859 | 25 073 | 32 972 | 38 431 | 21 901 | 17 117 |
| Blythe city (part) | 186 | 155 | 153 | 95 | 133 | 71 | 36 705 | 40 000 | 31 250 | 15 190 |
| Hephzibah city | 1 065 | 828 | 825 | 632 | 642 | 428 | 37 123 | 42 898 | 20 966 | 15 905 |
| Augusta-Richmond County (balance), Richmond County | 50 842 | 48 874 | 39 726 | 36 211 | 31 859 | 25 073 | 32 972 | 38 431 | 21 901 | 17 117 |
| Austell city | 1 623 | 1 488 | 1 311 | 1 083 | 1 051 | 832 | 38 933 | 39 635 | 31 917 | 15 924 |
| Cobb County (part) | 1 521 | 1 471 | 1 252 | 1 076 | 1 002 | 825 | 39 335 | 40 945 | 33 036 | 16 037 |
| Douglas County (part) | 102 | 17 | 59 | 7 | 49 | 7 | 28 672 | 25 313 | 29 219 | 12 466 |
| Avalon town, Stephens County | 69 | 50 | 63 | 37 | 56 | 29 | 31 000 | 35 625 | 11 875 | 13 701 |
| Avera city, Jefferson County | 63 | 45 | 61 | 33 | 58 | 23 | 28 229 | 35 208 | 22 917 | 14 613 |
| Avondale Estates city, DeKalb County | 835 | 802 | 739 | 645 | 629 | 418 | 70 625 | 92 341 | 48 036 | 42 605 |
| Baconton city, Mitchell County | 167 | 207 | 139 | 156 | 119 | 122 | 22 917 | 25 714 | 16 458 | 9 964 |
| Bainbridge city, Decatur County | 2 577 | 2 620 | 2 061 | 1 926 | 1 696 | 1 470 | 24 869 | 30 557 | 16 096 | 15 589 |
| Baldwin city | 689 | 511 | 611 | 391 | 479 | 268 | 29 299 | 33 011 | 20 948 | 14 059 |
| Banks County (part) | 132 | 126 | 122 | 123 | 93 | 84 | 36 875 | 45 875 | 12 115 | 19 309 |
| Habersham County (part) | 557 | 385 | 489 | 268 | 386 | 184 | 28 561 | 30 577 | 22 368 | 12 955 |
| Ball Ground city, Cherokee County | 180 | 181 | 166 | 111 | 137 | 85 | 45 875 | 51 429 | 9 688 | 18 147 |
| Barnesville city, Lamar County | 1 518 | 1 603 | 1 123 | 987 | 931 | 676 | 30 375 | 36 492 | 14 365 | 15 423 |
| Bartow town, Jefferson County | 57 | 50 | 36 | 41 | 29 | 32 | 23 750 | 31 250 | 5 313 | 11 873 |
| Barwick town | 81 | 96 | 59 | 68 | 47 | 50 | 19 000 | 21 250 | 10 625 | 11 091 |
| Brooks County (part) | 18 | 28 | 12 | 23 | 10 | 18 | 26 042 | 40 938 | 16 250 | 14 155 |
| Thomas County (part) | 63 | 68 | 47 | 45 | 37 | 32 | 16 250 | 18 036 | 9 500 | 9 967 |
| Baxley city, Appling County | 1 001 | 898 | 858 | 658 | 721 | 481 | 24 441 | 30 648 | 15 484 | 14 321 |
| Bellville city, Evans County | 57 | 35 | 47 | 30 | 38 | 24 | 57 708 | 60 000 | 4 375 | 19 414 |
| Belvedere Park CDP, DeKalb County | 4 679 | 5 419 | 3 763 | 4 096 | 2 834 | 2 967 | 36 144 | 37 207 | 29 531 | 15 524 |
| Berkeley Lake city, Gwinnett County | 550 | 473 | 496 | 367 | 449 | 256 | 109 401 | 115 548 | 85 000 | 43 439 |
| Berlin town, Colquitt County | 200 | 109 | 181 | 89 | 148 | 61 | 33 438 | 39 167 | 11 964 | 15 461 |
| Bethlehem town, Barrow County | 221 | 184 | 202 | 150 | 180 | 103 | 47 500 | 50 625 | 21 250 | 17 214 |
| Between town, Walton County | 49 | 37 | 42 | 26 | 37 | 23 | 52 222 | 52 292 | 52 083 | 20 115 |
| Bibb City town, Muscogee County | 123 | 91 | 92 | 66 | 59 | 44 | 24 107 | 23 125 | 21 250 | 13 068 |
| Bishop town, Oconee County | 45 | 27 | 42 | 19 | 35 | 11 | 43 125 | 51 250 | 13 750 | 15 630 |
| Blackshear city, Pierce County | 679 | 657 | 587 | 532 | 520 | 388 | 27 285 | 38 414 | 10 321 | 14 611 |
| Blacksville CDP, Henry County | 28 | 11 | 28 | 11 | 14 | 11 | 53 750 | 53 750 | - | 13 527 |
| Blairsville city, Union County | 278 | 89 | 175 | 52 | 107 | 31 | 14 120 | 24 712 | 10 588 | 13 865 |
| Blakely city, Early County | 972 | 1 237 | 793 | 888 | 665 | 664 | 20 250 | 24 107 | 11 352 | 12 012 |

Table 10. Work Status and Income in 1999: 2000—Con.

[Data based on a sample (except Tables 65-68). For information on confidentiality protection, coverage, sampling error, and nonsampling error, see Appendix G. For location of definitions, see "How to Use This Census Report"]

| State County Place | Population 16 years and over, worked in 1999 | | | | | | Median income in 1999 (dollars) | | | Per capita income in 1999 (dollars) |
|---------------------------------------|--|--------|-------------------------|--------|-----------------------|--------|---------------------------------|----------|-------------------------|---|
| | Total | | Worked 40 or more weeks | | | | Households | Families | Nonfamily households | |
| | Male | Female | Total | | Full-time, year-round | | | | | |
| | | | Male | Female | Male | Female | | | | |
| PLACE—Con. | | | | | | | | | | |
| Bloomington city, Chatham County | 829 | 657 | 694 | 483 | 562 | 330 | 44 300 | 49 205 | 23 542 | 21 771 |
| Blue Ridge city, Fannin County | 295 | 252 | 228 | 215 | 163 | 124 | 26 214 | 35 259 | 14 318 | 16 149 |
| Bluffton town, Clay County | 25 | 23 | 23 | 14 | 18 | 10 | 43 125 | 45 000 | 18 750 | 16 550 |
| Blythe city | 186 | 155 | 153 | 95 | 133 | 71 | 36 705 | 40 000 | 31 250 | 15 190 |
| Burke County (part) | - | - | - | - | - | - | - | - | - | - |
| Richmond County (part) | 186 | 155 | 153 | 95 | 133 | 71 | 36 705 | 40 000 | 31 250 | 15 190 |
| Bogat town | 311 | 303 | 281 | 252 | 227 | 179 | 41 190 | 45 682 | 32 292 | 20 081 |
| Clarke County (part) | 39 | 36 | 35 | 31 | 24 | 19 | 50 417 | 56 875 | 41 667 | 20 868 |
| Oconee County (part) | 272 | 267 | 246 | 221 | 203 | 160 | 40 069 | 44 219 | 31 750 | 19 992 |
| Bonanza CDP, Clayton County | 782 | 762 | 680 | 610 | 597 | 471 | 44 609 | 49 667 | 24 833 | 15 575 |
| Boston city, Thomas County | 245 | 287 | 197 | 218 | 169 | 165 | 19 313 | 23 920 | 10 750 | 9 622 |
| Bostwick town, Morgan County | 95 | 89 | 88 | 65 | 82 | 50 | 39 464 | 56 667 | 16 875 | 19 005 |
| Bowdon city, Carroll County | 477 | 541 | 398 | 369 | 309 | 262 | 27 875 | 35 400 | 12 946 | 14 968 |
| Bowersville town, Hart County | 75 | 80 | 59 | 59 | 53 | 37 | 30 625 | 36 944 | 10 833 | 13 645 |
| Bowman city, Elbert County | 197 | 209 | 181 | 143 | 158 | 90 | 24 083 | 33 542 | 11 645 | 14 584 |
| Braselton town | 326 | 267 | 270 | 211 | 241 | 161 | 56 563 | 64 667 | 26 875 | 39 135 |
| Barrow County (part) | 66 | 47 | 50 | 36 | 46 | 30 | 137 075 | 139 088 | 60 000 | 54 393 |
| Gwinnett County (part) | 75 | 50 | 64 | 30 | 61 | 22 | 150 000 | 150 000 | - | 85 046 |
| Hall County (part) | - | - | - | - | - | - | 6 250 | - | 6 250 | 7 086 |
| Jackson County (part) | 185 | 170 | 156 | 145 | 134 | 109 | 45 250 | 50 804 | 23 750 | 19 924 |
| Braswell city | 18 | 18 | 12 | 15 | 12 | 12 | 38 250 | 38 750 | 31 250 | 14 275 |
| Paulding County (part) | 15 | 10 | 10 | 7 | 10 | 7 | 40 000 | 48 750 | 31 250 | 14 350 |
| Polk County (part) | 3 | 8 | 2 | 8 | 2 | 5 | 38 250 | 38 250 | - | 14 172 |
| Bremen city | 1 098 | 1 035 | 944 | 725 | 780 | 551 | 29 354 | 39 674 | 18 775 | 16 833 |
| Carroll County (part) | - | - | - | - | - | - | 11 250 | 11 250 | - | 5 416 |
| Haralson County (part) | 1 098 | 1 035 | 944 | 725 | 780 | 551 | 29 449 | 39 918 | 18 775 | 16 881 |
| Brinson town, Decatur County | 75 | 40 | 65 | 32 | 57 | 17 | 27 321 | 31 250 | 12 083 | 12 613 |
| Bronwood town, Terrell County | 99 | 93 | 88 | 73 | 83 | 49 | 20 250 | 28 750 | 9 602 | 12 140 |
| Brooklet town, Bulloch County | 268 | 271 | 211 | 233 | 163 | 178 | 34 438 | 39 250 | 16 146 | 16 793 |
| Brooks town, Fayette County | 174 | 128 | 165 | 95 | 145 | 62 | 65 000 | 70 625 | 25 000 | 28 199 |
| Broxton city, Coffee County | 329 | 332 | 223 | 247 | 163 | 177 | 22 900 | 26 211 | 10 625 | 11 984 |
| Brunswick city, Glynn County | 3 392 | 3 742 | 2 670 | 2 749 | 2 055 | 1 790 | 22 272 | 28 564 | 13 975 | 13 062 |
| Buchanan city, Haralson County | 176 | 193 | 144 | 127 | 117 | 92 | 23 269 | 26 964 | 12 054 | 11 821 |
| Buckhead town, Morgan County | 42 | 50 | 38 | 40 | 35 | 31 | 35 208 | 36 458 | 22 500 | 13 253 |
| Buena Vista city, Marion County | 341 | 336 | 276 | 262 | 225 | 201 | 17 672 | 21 738 | 8 750 | 11 406 |
| Buford city | 3 197 | 2 640 | 2 586 | 1 981 | 2 116 | 1 472 | 38 733 | 43 100 | 24 337 | 18 308 |
| Gwinnett County (part) | 3 182 | 2 617 | 2 571 | 1 958 | 2 101 | 1 462 | 38 564 | 42 868 | 24 318 | 18 233 |
| Hall County (part) | 15 | 23 | 15 | 23 | 15 | 10 | 61 250 | 52 375 | 80 138 | 27 662 |
| Butler city, Taylor County | 342 | 407 | 263 | 268 | 206 | 182 | 22 105 | 27 188 | 9 722 | 13 522 |
| Byronville town, Dooly County | 61 | 65 | 47 | 49 | 45 | 39 | 21 765 | 23 333 | 17 500 | 9 362 |
| Byron city, Peach County | 768 | 771 | 687 | 610 | 585 | 459 | 45 691 | 51 051 | 24 000 | 18 811 |
| Cadwell town, Laurens County | 89 | 83 | 74 | 66 | 71 | 52 | 32 727 | 38 750 | 11 023 | 16 372 |
| Cairo city, Grady County | 1 971 | 2 051 | 1 573 | 1 340 | 1 242 | 957 | 23 054 | 30 352 | 10 328 | 13 759 |
| Calhoun city, Gordon County | 3 046 | 2 706 | 2 620 | 1 964 | 1 990 | 1 388 | 33 618 | 42 310 | 16 610 | 19 887 |
| Camak town, Warren County | 40 | 53 | 36 | 38 | 32 | 30 | 26 500 | 30 833 | 21 875 | 13 594 |
| Camilla city, Mitchell County | 985 | 1 331 | 794 | 949 | 612 | 700 | 22 485 | 24 232 | 12 596 | 13 117 |
| Candler-McAfee CDP, DeKalb County | 7 051 | 8 007 | 5 278 | 6 073 | 3 783 | 4 219 | 38 152 | 40 368 | 24 831 | 15 092 |
| Canon city | 179 | 143 | 152 | 91 | 125 | 71 | 21 845 | 24 375 | 10 000 | 12 855 |
| Franklin County (part) | 159 | 126 | 142 | 82 | 118 | 64 | 23 125 | 28 021 | 10 000 | 13 540 |
| Hart County (part) | 20 | 17 | 10 | 9 | 7 | 7 | 20 000 | 18 750 | - | 7 942 |
| Canton city, Cherokee County | 2 385 | 1 860 | 2 096 | 1 386 | 1 862 | 955 | 40 361 | 48 906 | 25 357 | 17 324 |
| Carl town, Barrow County | 85 | 43 | 72 | 28 | 61 | 22 | 45 417 | 56 250 | 28 750 | 20 948 |
| Carlton city, Madison County | 72 | 41 | 49 | 32 | 39 | 17 | 26 250 | 29 583 | 9 286 | 16 303 |
| Carnesville city, Franklin County | 144 | 97 | 114 | 73 | 86 | 53 | 36 719 | 42 188 | 13 125 | 14 016 |
| Carrollton city, Carroll County | 5 417 | 5 716 | 3 822 | 3 452 | 2 862 | 2 136 | 27 559 | 39 143 | 16 859 | 16 803 |
| Cartersville city, Bartow County | 4 487 | 3 719 | 3 512 | 2 779 | 3 075 | 1 797 | 41 162 | 48 219 | 22 171 | 19 977 |
| Cave Spring city, Floyd County | 252 | 240 | 209 | 179 | 172 | 130 | 33 750 | 47 917 | 13 036 | 17 850 |
| Cecil town, Cook County | 46 | 55 | 31 | 39 | 29 | 28 | 20 469 | 24 500 | 11 458 | 12 490 |
| Cedartown city, Polk County | 2 372 | 1 840 | 1 853 | 1 226 | 1 432 | 826 | 24 562 | 28 119 | 11 058 | 12 251 |
| Centerville city, Houston County | 1 368 | 1 063 | 1 214 | 850 | 1 032 | 600 | 46 797 | 52 554 | 31 146 | 20 434 |
| Centralhatchee town, Heard County | 111 | 89 | 94 | 76 | 84 | 54 | 37 813 | 48 500 | 22 857 | 15 491 |
| Chamblee city, DeKalb County | 3 870 | 1 918 | 3 054 | 1 369 | 2 193 | 946 | 45 992 | 38 125 | 40 956 | 15 492 |
| Chatsworth city, Murray County | 860 | 820 | 776 | 616 | 663 | 510 | 33 273 | 44 063 | 19 141 | 17 218 |
| Chattanooga Valley CDP, Walker County | 1 157 | 975 | 979 | 802 | 830 | 595 | 34 950 | 40 720 | 23 721 | 17 415 |
| Chauncey town, Dodge County | 71 | 59 | 55 | 53 | 47 | 42 | 26 818 | 29 500 | 16 250 | 12 600 |
| Chester town, Dodge County | 74 | 78 | 57 | 65 | 40 | 47 | 21 875 | 26 667 | 16 607 | 13 843 |
| Chickamauga city, Walker County | 630 | 559 | 573 | 410 | 468 | 282 | 40 110 | 46 037 | 14 940 | 17 716 |
| Clarksville city, Habersham County | 372 | 327 | 303 | 245 | 238 | 175 | 27 880 | 39 148 | 13 182 | 20 265 |
| Clarkston city, DeKalb County | 2 035 | 1 946 | 1 607 | 1 415 | 1 337 | 1 102 | 37 436 | 38 056 | 30 333 | 14 304 |
| Claxton city, Evans County | 466 | 571 | 382 | 348 | 324 | 223 | 20 705 | 26 450 | 12 944 | 12 742 |
| Clayton city, Rabun County | 494 | 362 | 373 | 272 | 227 | 189 | 26 600 | 36 164 | 14 676 | 15 977 |
| Clermont town, Hall County | 105 | 95 | 87 | 70 | 71 | 64 | 43 333 | 46 000 | 23 333 | 15 558 |
| Cleveland city, White County | 583 | 558 | 403 | 350 | 296 | 246 | 31 949 | 37 417 | 23 906 | 14 801 |
| Climax city, Decatur County | 77 | 56 | 66 | 47 | 56 | 37 | 26 250 | 33 250 | 16 429 | 11 666 |
| Cobbtown city, Tattnall County | 72 | 67 | 62 | 48 | 53 | 29 | 23 571 | 31 250 | 19 375 | 14 646 |
| Cochran city, Bleckley County | 1 002 | 1 067 | 751 | 674 | 570 | 512 | 25 545 | 35 854 | 10 977 | 13 354 |
| Cohutta town, Whitfield County | 204 | 130 | 176 | 109 | 157 | 79 | 41 563 | 44 444 | 25 000 | 17 510 |
| Colbert city, Madison County | 128 | 129 | 104 | 117 | 101 | 81 | 34 500 | 46 042 | 10 750 | 14 936 |
| Coleman city, Randolph County | 40 | 33 | 32 | 30 | 27 | 21 | 24 583 | 30 938 | 14 500 | 13 279 |

Table 10. Work Status and Income in 1999: 2000—Con.

[Data based on a sample (except Tables 65-68). For information on confidentiality protection, coverage, sampling error, and nonsampling error, see Appendix G. For location of definitions, see "How to Use This Census Report"]

| State County Place | Population 16 years and over, worked in 1999 | | | | | | Median income in 1999 (dollars) | | | Per capita income in 1999 (dollars) |
|--|--|--------|-------------------------|--------|-----------------------|--------|---------------------------------|----------|-------------------------|--|
| | Total | | Worked 40 or more weeks | | | | Households | Families | Nonfamily households | |
| | Male | Female | Total | | Full-time, year-round | | | | | |
| | | | Male | Female | Male | Female | | | | |
| PLACE—Con. | | | | | | | | | | |
| College Park city | 5 624 | 5 941 | 4 485 | 4 412 | 3 448 | 3 126 | 30 846 | 32 655 | 23 831 | 14 371 |
| Clayton County (part) | 454 | 433 | 386 | 351 | 298 | 267 | 42 194 | 42 596 | 40 043 | 14 634 |
| Fulton County (part) | 5 170 | 5 508 | 4 099 | 4 061 | 3 150 | 2 859 | 29 846 | 32 189 | 23 395 | 14 350 |
| Collins city, Tattnall County | 121 | 100 | 111 | 68 | 82 | 52 | 19 453 | 23 500 | 9 792 | 14 120 |
| Colquitt city, Miller County | 394 | 404 | 302 | 287 | 239 | 212 | 24 792 | 31 413 | 11 840 | 18 300 |
| Columbus city, Muscogee County | 50 036 | 46 412 | 40 700 | 33 931 | 32 538 | 23 661 | 34 798 | 41 244 | 21 860 | 18 262 |
| Bibb City town | 123 | 91 | 92 | 66 | 59 | 44 | 24 107 | 23 125 | 21 250 | 13 068 |
| Columbus city (balance) | 49 913 | 46 321 | 40 608 | 33 865 | 32 479 | 23 617 | 34 853 | 41 288 | 21 863 | 18 276 |
| Columbus city (balance), Muscogee County | 49 913 | 46 321 | 40 608 | 33 865 | 32 479 | 23 617 | 34 853 | 41 288 | 21 863 | 18 276 |
| Cornelia city, Habersham County | 987 | 864 | 824 | 617 | 695 | 483 | 31 111 | 42 041 | 16 897 | 21 701 |
| Covele town, Gwinnett County | 2 177 | 2 140 | 1 868 | 1 652 | 1 519 | 1 164 | 36 794 | 42 359 | 26 844 | 18 080 |
| Covington city, Newton County | 2 628 | 2 812 | 2 128 | 2 085 | 1 712 | 1 353 | 31 997 | 36 408 | 20 750 | 15 554 |
| Crawford city, Oglethorpe County | 158 | 151 | 135 | 113 | 110 | 76 | 19 917 | 32 969 | 9 265 | 13 934 |
| Crawfordville city, Taliaferro County | 104 | 110 | 85 | 78 | 71 | 50 | 19 063 | 22 386 | 12 125 | 15 103 |
| Culloden city, Monroe County | 59 | 66 | 48 | 49 | 45 | 33 | 28 393 | 48 125 | 13 750 | 22 442 |
| Cumming city, Forsyth County | 1 253 | 917 | 955 | 686 | 869 | 522 | 38 237 | 47 270 | 17 143 | 16 445 |
| Cusseta city, Chatahoochee County | 298 | 272 | 247 | 191 | 191 | 133 | 25 625 | 26 736 | 17 656 | 14 115 |
| Cuthbert city, Randolph County | 676 | 732 | 473 | 494 | 333 | 288 | 16 400 | 25 000 | 8 824 | 10 166 |
| Dacula city, Gwinnett County | 1 155 | 1 017 | 1 061 | 837 | 862 | 676 | 57 525 | 58 603 | 37 250 | 19 720 |
| Dahlonega city, Lumpkin County | 1 067 | 1 309 | 632 | 663 | 440 | 245 | 28 636 | 44 904 | 16 750 | 16 572 |
| Daisy city, Evans County | 21 | 30 | 14 | 28 | 13 | 24 | 24 167 | 24 722 | 8 750 | 47 166 |
| Dallas city, Paulding County | 1 251 | 1 382 | 1 116 | 1 106 | 982 | 796 | 33 750 | 38 308 | 17 063 | 15 811 |
| Dalton city, Whitfield County | 8 151 | 6 118 | 6 664 | 4 214 | 5 367 | 3 060 | 34 312 | 41 111 | 21 888 | 20 575 |
| Damascus town, Early County | 44 | 47 | 31 | 39 | 22 | 30 | 28 333 | 19 318 | 18 333 | 12 583 |
| Danielsville city, Madison County | 113 | 130 | 94 | 100 | 63 | 61 | 37 639 | 43 542 | 14 167 | 14 086 |
| Danville town | 72 | 92 | 62 | 50 | 55 | 28 | 28 036 | 33 214 | 11 625 | 12 281 |
| Twiggs County (part) | 68 | 88 | 58 | 46 | 51 | 24 | 28 750 | 33 214 | 12 031 | 12 129 |
| Wilkinson County (part) | 4 | 4 | 4 | 4 | 4 | 4 | 16 250 | 46 250 | 10 000 | 15 274 |
| Darien city, McIntosh County | 406 | 399 | 326 | 282 | 253 | 206 | 24 135 | 28 750 | 16 136 | 11 938 |
| Dasher town, Lowndes County | 259 | 219 | 226 | 166 | 183 | 102 | 46 563 | 53 750 | 18 333 | 18 168 |
| Davisboro city, Washington County | 131 | 465 | 74 | 116 | 61 | 67 | 25 536 | 30 625 | 11 875 | 7 090 |
| Dawson city, Terrell County | 1 022 | 989 | 767 | 670 | 551 | 502 | 24 140 | 25 511 | 14 081 | 10 752 |
| Dawsonville city, Dawson County | 168 | 141 | 125 | 108 | 106 | 75 | 34 327 | 39 000 | 18 750 | 20 207 |
| Dearing town, McDuffie County | 91 | 87 | 83 | 62 | 68 | 42 | 27 917 | 38 438 | 9 773 | 12 728 |
| Decatur city, DeKalb County | 4 816 | 6 101 | 4 081 | 4 614 | 3 241 | 3 326 | 47 395 | 65 064 | 36 130 | 29 363 |
| Deenwood CDP, Ware County | 442 | 424 | 379 | 334 | 338 | 225 | 35 559 | 44 167 | 15 547 | 17 074 |
| Deepstep town, Washington County | 38 | 20 | 35 | 10 | 30 | 8 | 44 583 | 51 875 | 19 375 | 20 182 |
| Demorest city, Habersham County | 387 | 463 | 289 | 265 | 209 | 135 | 31 382 | 39 917 | 20 543 | 14 981 |
| Denton city, Jeff Davis County | 58 | 44 | 45 | 33 | 40 | 27 | 20 833 | 27 250 | 9 821 | 7 649 |
| De Soto city, Sumter County | 56 | 46 | 41 | 31 | 24 | 22 | 20 375 | 37 500 | 9 531 | 11 388 |
| Dexter town, Laurens County | 120 | 121 | 108 | 95 | 100 | 75 | 33 036 | 44 107 | 12 083 | 22 451 |
| Dillard city, Rabun County | 65 | 49 | 46 | 30 | 31 | 15 | 41 250 | 44 167 | 26 875 | 17 951 |
| Dock Junction CDP, Glynn County | 1 845 | 1 614 | 1 609 | 1 175 | 1 290 | 929 | 28 371 | 31 655 | 19 000 | 14 768 |
| Doerun city, Colquitt County | 189 | 206 | 147 | 132 | 130 | 95 | 25 577 | 35 278 | 8 864 | 16 627 |
| Donalsonville city, Seminole County | 587 | 584 | 445 | 449 | 349 | 349 | 20 687 | 25 679 | 11 484 | 13 095 |
| Dooling town, Dooly County | 38 | 38 | 27 | 31 | 18 | 23 | 20 469 | 21 719 | 11 250 | 8 976 |
| Doraville city, DeKalb County | 3 751 | 2 441 | 3 003 | 1 899 | 2 026 | 1 129 | 40 641 | 41 903 | 30 255 | 15 048 |
| Douglas city, Coffee County | 2 404 | 2 333 | 1 839 | 1 673 | 1 482 | 1 193 | 27 946 | 36 349 | 15 521 | 15 652 |
| Douglasville city, Douglas County | 6 107 | 5 379 | 5 078 | 4 043 | 4 172 | 2 979 | 45 289 | 52 340 | 30 118 | 22 283 |
| Druid Hills CDP, DeKalb County | 4 417 | 4 320 | 3 042 | 2 744 | 2 338 | 1 669 | 62 953 | 106 196 | 44 375 | 34 829 |
| Dublin city, Laurens County | 3 578 | 3 686 | 2 800 | 2 797 | 2 335 | 1 912 | 28 532 | 36 463 | 17 585 | 16 560 |
| Dudley city, Laurens County | 121 | 116 | 100 | 89 | 91 | 52 | 41 442 | 48 750 | 30 833 | 19 803 |
| Duluth city, Gwinnett County | 7 532 | 7 293 | 6 721 | 5 988 | 5 845 | 4 511 | 60 088 | 69 437 | 47 302 | 29 185 |
| Dunwoody CDP, DeKalb County | 11 032 | 9 248 | 9 235 | 7 176 | 7 814 | 4 999 | 82 838 | 100 796 | 50 542 | 43 523 |
| Du Pont town, Clinch County | 33 | 29 | 31 | 22 | 25 | 13 | 34 375 | 40 250 | 6 786 | 16 128 |
| East Dublin city, Laurens County | 530 | 626 | 427 | 463 | 378 | 319 | 24 412 | 28 548 | 9 740 | 10 918 |
| East Ellijay city, Gilmer County | 244 | 143 | 194 | 106 | 171 | 78 | 35 875 | 38 594 | 19 250 | 13 934 |
| East Griffin CDP, Spalding County | 442 | 333 | 366 | 235 | 267 | 147 | 30 469 | 31 544 | 12 019 | 13 041 |
| Eastman city, Dodge County | 1 061 | 1 153 | 891 | 972 | 773 | 711 | 23 604 | 30 500 | 13 057 | 14 332 |
| East Newnan CDP, Coweta County | 451 | 283 | 331 | 221 | 213 | 141 | 40 208 | 45 954 | 27 000 | 12 464 |
| East Point city, Fulton County | 10 192 | 10 461 | 7 978 | 7 594 | 6 256 | 5 570 | 31 874 | 36 099 | 25 278 | 15 175 |
| Eatonton city, Putnam County | 1 648 | 1 589 | 1 350 | 1 153 | 1 003 | 785 | 25 391 | 31 571 | 14 423 | 12 993 |
| Edge Hill city, Glascock County | 11 | 15 | 11 | 10 | 9 | 7 | 58 125 | 59 375 | 38 750 | 19 409 |
| Edison city, Calhoun County | 247 | 289 | 193 | 210 | 170 | 167 | 19 191 | 23 839 | 10 469 | 10 409 |
| Elberton city, Elbert County | 1 072 | 1 027 | 849 | 729 | 621 | 467 | 23 246 | 31 154 | 13 833 | 15 486 |
| Ellaville city, Schley County | 365 | 360 | 307 | 268 | 254 | 201 | 25 724 | 33 409 | 11 583 | 13 320 |
| Ellenton town, Colquitt County | 122 | 89 | 96 | 62 | 78 | 37 | 32 857 | 37 250 | 15 625 | 11 924 |
| Ellijay city, Gilmer County | 375 | 289 | 287 | 217 | 231 | 130 | 22 120 | 36 250 | 10 139 | 13 740 |
| Emerson city, Bartow County | 307 | 274 | 272 | 205 | 232 | 130 | 36 181 | 41 429 | 22 083 | 16 270 |
| Enigma town, Berrien County | 224 | 188 | 206 | 138 | 179 | 96 | 25 268 | 27 375 | 18 571 | 14 498 |
| Ephesus town, Heard County | 116 | 82 | 94 | 63 | 81 | 43 | 40 833 | 44 250 | 10 500 | 19 749 |
| Eton city, Murray County | 92 | 92 | 86 | 74 | 73 | 57 | 39 250 | 46 389 | 23 125 | 17 777 |
| Euharlee city, Bartow County | 902 | 847 | 837 | 675 | 754 | 499 | 53 714 | 55 912 | 32 946 | 17 483 |
| Evans CDP, Columbia County | 4 981 | 4 416 | 4 458 | 3 339 | 3 895 | 2 340 | 56 272 | 62 227 | 35 219 | 21 995 |

Table 10. **Work Status and Income in 1999: 2000—Con.**

[Data based on a sample (except Tables 65-68). For information on confidentiality protection, coverage, sampling error, and nonsampling error, see Appendix G. For location of definitions, see "How to Use This Census Report"]

| State County Place | Population 16 years and over, worked in 1999 | | | | | | Median income in 1999 (dollars) | | | Per capita income in 1999 (dollars) |
|---|--|--------|-------------------------|--------|-----------------------|--------|---------------------------------|----------|----------------------|-------------------------------------|
| | Total | | Worked 40 or more weeks | | | | Households | Families | Nonfamily households | |
| | Male | Female | Total | | Full-time, year-round | | | | | |
| | | | Male | Female | Male | Female | | | | |
| PLACE—Con. | | | | | | | | | | |
| Omega city | 329 | 261 | 272 | 195 | 229 | 148 | 26 765 | 28 938 | 12 240 | 11 014 |
| Colquitt County (part) | - | - | - | - | - | - | - | - | - | - |
| Tift County (part) | 329 | 261 | 272 | 195 | 229 | 148 | 26 765 | 28 938 | 12 240 | 11 014 |
| Orchard Hill town, Spalding County | 53 | 65 | 45 | 55 | 43 | 50 | 31 429 | 37 500 | 18 750 | 14 215 |
| Oxford city, Newton County | 541 | 625 | 329 | 305 | 257 | 198 | 38 698 | 43 571 | 25 114 | 14 206 |
| Palmetto city | 777 | 784 | 719 | 678 | 586 | 462 | 32 286 | 36 989 | 19 063 | 15 097 |
| Coweta County (part) | 145 | 51 | 117 | 51 | 90 | 33 | 41 806 | 43 750 | 37 813 | 11 032 |
| Fulton County (part) | 632 | 733 | 602 | 627 | 496 | 429 | 30 679 | 36 336 | 18 993 | 15 587 |
| Panthersville CDP, DeKalb County | 3 029 | 3 849 | 2 464 | 2 922 | 1 895 | 2 024 | 38 590 | 43 363 | 26 977 | 16 935 |
| Parrott town, Terrell County | 41 | 41 | 37 | 31 | 25 | 22 | 24 167 | 28 750 | 11 429 | 16 170 |
| Patterson city, Pierce County | 153 | 156 | 119 | 91 | 85 | 58 | 26 591 | 33 750 | 8 750 | 14 968 |
| Pavo city | 137 | 156 | 114 | 117 | 102 | 86 | 22 448 | 25 938 | 11 818 | 11 915 |
| Brooks County (part) | 55 | 62 | 43 | 38 | 43 | 28 | 18 625 | 20 625 | 11 000 | 8 643 |
| Thomas County (part) | 82 | 94 | 71 | 79 | 59 | 58 | 24 773 | 32 143 | 12 500 | 14 406 |
| Payne city, Bibb County | 34 | 53 | 31 | 45 | 22 | 31 | 20 313 | 28 333 | 15 313 | 15 109 |
| Peachtree City city, Fayette County | 9 507 | 7 639 | 8 257 | 5 684 | 7 124 | 3 652 | 76 458 | 84 398 | 42 098 | 31 667 |
| Pearson city, Atkinson County | 464 | 359 | 365 | 230 | 294 | 170 | 22 188 | 26 830 | 10 250 | 11 311 |
| Pelham city, Mitchell County | 846 | 906 | 675 | 668 | 459 | 432 | 20 040 | 24 968 | 12 163 | 10 703 |
| Pembroke city, Bryan County | 592 | 525 | 441 | 384 | 384 | 267 | 28 456 | 33 281 | 14 464 | 13 795 |
| Pendergrass city, Jackson County | 111 | 101 | 91 | 77 | 81 | 61 | 33 750 | 37 700 | 9 286 | 11 699 |
| Perry city | 2 419 | 2 380 | 2 025 | 1 693 | 1 714 | 1 126 | 31 418 | 38 480 | 19 187 | 18 266 |
| Houston County (part) | 2 419 | 2 380 | 2 025 | 1 693 | 1 714 | 1 126 | 31 418 | 38 480 | 19 187 | 18 266 |
| Peach County (part) | - | - | - | - | - | - | - | - | - | - |
| Phillipsburg CDP, Tift County | 218 | 206 | 181 | 139 | 161 | 101 | 18 000 | 22 589 | 7 625 | 8 237 |
| Pinehurst city, Dooley County | 97 | 61 | 82 | 52 | 62 | 34 | 25 000 | 43 000 | 13 214 | 15 673 |
| Pine Lake city, DeKalb County | 185 | 192 | 166 | 165 | 136 | 105 | 41 029 | 35 313 | 40 625 | 21 529 |
| Pine Mountain town | 249 | 295 | 203 | 188 | 186 | 126 | 31 685 | 36 429 | 21 750 | 16 486 |
| Harris County (part) | 238 | 289 | 192 | 182 | 178 | 124 | 31 087 | 36 027 | 21 250 | 16 105 |
| Meriwether County (part) | 11 | 6 | 11 | 6 | 8 | 2 | 56 875 | 55 625 | 102 264 | 32 996 |
| Pineview town, Wilcox County | 79 | 98 | 63 | 59 | 57 | 44 | 17 850 | 19 904 | 10 000 | 11 914 |
| Pitts city, Wilcox County | 58 | 53 | 47 | 33 | 42 | 25 | 24 625 | 26 058 | 6 923 | 15 103 |
| Plains city, Sumter County | 110 | 118 | 86 | 91 | 71 | 68 | 26 719 | 29 375 | 14 375 | 11 602 |
| Plainville city, Gordon County | 80 | 66 | 69 | 50 | 58 | 37 | 28 654 | 30 000 | 16 000 | 14 046 |
| Pooler city, Chatham County | 1 784 | 1 584 | 1 564 | 1 269 | 1 355 | 1 011 | 47 202 | 50 067 | 32 014 | 19 759 |
| Portal town, Bulloch County | 134 | 133 | 117 | 99 | 95 | 55 | 30 268 | 34 000 | 16 250 | 14 514 |
| Porterdale town, Newton County | 257 | 237 | 232 | 177 | 198 | 124 | 23 967 | 30 398 | 12 188 | 10 812 |
| Port Wentworth city, Chatham County | 953 | 757 | 845 | 613 | 775 | 505 | 42 241 | 48 425 | 24 421 | 19 919 |
| Poulan city, Worth County | 244 | 208 | 215 | 132 | 184 | 107 | 27 708 | 35 208 | 13 281 | 13 439 |
| Powder Springs city, Cobb County | 3 482 | 3 708 | 3 027 | 2 949 | 2 629 | 2 150 | 56 486 | 59 392 | 41 399 | 19 776 |
| Preston town, Webster County | 132 | 129 | 113 | 96 | 98 | 71 | 29 750 | 37 083 | 11 750 | 14 779 |
| Pulaski town, Candler County | 74 | 37 | 49 | 35 | 35 | 26 | 26 667 | 29 375 | 23 125 | 11 446 |
| Putney CDP, Dougherty County | 874 | 814 | 675 | 587 | 559 | 422 | 40 953 | 44 244 | 17 321 | 18 828 |
| Quitman city, Brooks County | 825 | 1 070 | 624 | 731 | 518 | 509 | 20 924 | 24 154 | 12 399 | 10 594 |
| Ranger town, Gordon County | 31 | 11 | 31 | 8 | 26 | 2 | 26 875 | 33 750 | 12 083 | 15 224 |
| Raoul CDP, Habersham County | 531 | 184 | 299 | 117 | 231 | 110 | 35 192 | 36 538 | 15 227 | 6 871 |
| Ray City city, Berrien County | 176 | 177 | 157 | 122 | 142 | 83 | 25 769 | 32 614 | 10 446 | 12 788 |
| Rayle town, Wilkes County | 38 | 27 | 26 | 21 | 26 | 12 | 33 229 | 33 542 | 31 875 | 15 160 |
| Rebecca city, Turner County | 58 | 42 | 55 | 34 | 52 | 29 | 31 875 | 43 125 | 10 833 | 12 881 |
| Redan CDP, DeKalb County | 9 237 | 11 267 | 7 641 | 9 152 | 5 949 | 6 833 | 51 564 | 56 021 | 36 220 | 20 316 |
| Reed Creek CDP, Hart County | 537 | 464 | 429 | 360 | 318 | 194 | 41 125 | 47 321 | 26 944 | 23 640 |
| Register town, Bulloch County | 38 | 26 | 35 | 21 | 26 | 12 | 20 500 | 32 500 | 11 346 | 14 009 |
| Reidsville city, Tattnall County | 547 | 465 | 427 | 343 | 354 | 257 | 25 901 | 33 563 | 12 262 | 14 625 |
| Remerton city, Lowndes County | 296 | 345 | 237 | 222 | 178 | 98 | 22 411 | 32 500 | 16 771 | 13 728 |
| Rentz town, Laurens County | 79 | 71 | 71 | 57 | 69 | 42 | 25 000 | 41 250 | 12 000 | 16 427 |
| Resaca city, Gordon County | 221 | 198 | 197 | 147 | 174 | 112 | 30 170 | 30 938 | 20 833 | 13 052 |
| Rest Haven town | 36 | 37 | 29 | 25 | 20 | 17 | 50 156 | 51 250 | 16 250 | 15 275 |
| Gwinnett County (part) | 31 | 27 | 24 | 15 | 18 | 13 | 51 667 | 53 333 | 17 500 | 15 780 |
| Hall County (part) | 5 | 10 | 5 | 10 | 2 | 4 | 23 750 | 37 500 | 16 250 | 13 272 |
| Reynolds town, Taylor County | 249 | 222 | 192 | 162 | 154 | 116 | 25 347 | 30 179 | 11 875 | 16 071 |
| Rhine town, Dodge County | 100 | 75 | 91 | 50 | 83 | 39 | 19 107 | 34 750 | 10 000 | 14 204 |
| Riceboro city, Liberty County | 182 | 168 | 157 | 131 | 123 | 81 | 31 406 | 40 938 | 13 750 | 15 235 |
| Richland city, Stewart County | 369 | 363 | 297 | 269 | 225 | 203 | 24 597 | 29 423 | 11 146 | 14 127 |
| Richmond Hill city, Bryan County | 1 885 | 1 855 | 1 763 | 1 344 | 1 491 | 940 | 47 061 | 54 457 | 23 913 | 18 891 |
| Ridgely town, Washington County | 52 | 31 | 45 | 24 | 27 | 18 | 39 167 | 42 500 | 38 750 | 15 012 |
| Rincon city, Effingham County | 1 018 | 1 130 | 932 | 883 | 828 | 617 | 40 903 | 46 607 | 19 545 | 22 023 |
| Ringgold city, Catoosa County | 690 | 519 | 599 | 413 | 527 | 293 | 26 834 | 35 132 | 20 865 | 15 612 |
| Riverdale city, Clayton County | 3 269 | 3 541 | 2 783 | 2 905 | 2 164 | 2 042 | 39 530 | 42 323 | 26 695 | 15 377 |
| Riverside town, Colquitt County | 15 | 15 | 10 | 10 | 10 | 10 | 28 125 | 35 000 | 23 125 | 10 102 |
| Roberta city, Crawford County | 124 | 166 | 97 | 111 | 75 | 89 | 25 625 | 33 125 | 13 214 | 14 536 |
| Robins AFB CDP, Houston County | 1 691 | 933 | 1 536 | 594 | 1 074 | 403 | 37 420 | 37 656 | 25 833 | 12 506 |
| Rochelle city, Wilcox County | 297 | 267 | 235 | 186 | 198 | 147 | 21 923 | 27 250 | 7 813 | 12 929 |
| Rockmart city, Polk County | 825 | 924 | 716 | 664 | 574 | 480 | 32 171 | 36 906 | 14 583 | 16 272 |
| Rocky Ford town, Screven County | 44 | 30 | 26 | 21 | 24 | 17 | 25 000 | 28 750 | 13 750 | 12 989 |
| Rome city, Floyd County | 8 751 | 8 541 | 6 901 | 5 709 | 5 294 | 3 829 | 30 930 | 37 775 | 17 666 | 17 327 |
| Roopville town, Carroll County | 53 | 41 | 47 | 23 | 40 | 17 | 32 917 | 30 625 | 34 167 | 16 521 |
| Rossville city, Walker County | 859 | 693 | 735 | 487 | 650 | 313 | 23 612 | 29 423 | 11 282 | 14 175 |
| Roswell city, Fulton County | 27 286 | 22 238 | 23 553 | 17 514 | 19 680 | 12 242 | 71 726 | 85 946 | 46 289 | 36 012 |

Table 10. Work Status and Income in 1999: 2000—Con.

[Data based on a sample (except Tables 65-68). For information on confidentiality protection, coverage, sampling error, and nonsampling error, see Appendix G. For location of definitions, see "How to Use This Census Report"]

| State County Place | Population 16 years and over, worked in 1999 | | | | | | Median income in 1999 (dollars) | | | Per capita income in 1999 (dollars) |
|--|--|--------|-------------------------|--------|-----------------------|--------|---------------------------------|----------|----------------------|-------------------------------------|
| | Total | | Worked 40 or more weeks | | | | Households | Families | Nonfamily households | |
| | Male | Female | Total | | Full-time, year-round | | | | | |
| | | | Male | Female | Male | Female | | | | |
| PLACE—Con. | | | | | | | | | | |
| Royston city | 416 | 608 | 325 | 428 | 270 | 313 | 22 024 | 31 845 | 9 846 | 14 750 |
| Franklin County (part) | 313 | 405 | 242 | 272 | 205 | 176 | 22 727 | 32 361 | 9 659 | 15 869 |
| Hart County (part) | 103 | 203 | 83 | 156 | 65 | 137 | 21 154 | 26 667 | 13 125 | 11 612 |
| Madison County (part) | - | - | - | - | - | - | - | - | - | - |
| Rutledge city, Morgan County | 173 | 180 | 146 | 124 | 125 | 101 | 35 156 | 38 875 | 20 714 | 17 732 |
| St. Marys city, Camden County | 4 005 | 3 550 | 3 465 | 2 647 | 2 967 | 1 897 | 42 087 | 46 065 | 30 870 | 18 099 |
| St. Simons CDP, Glynn County | 3 843 | 3 734 | 3 358 | 2 875 | 2 671 | 1 940 | 58 475 | 73 580 | 36 825 | 37 256 |
| Sale City town, Mitchell County | 85 | 76 | 79 | 60 | 69 | 51 | 33 542 | 37 778 | 14 375 | 16 971 |
| Salem CDP, Upson County | 105 | 84 | 74 | 45 | 68 | 40 | 28 036 | 22 788 | 101 250 | 12 591 |
| Sandersville city, Washington County | 1 365 | 1 441 | 1 119 | 1 028 | 895 | 710 | 27 201 | 32 462 | 17 339 | 18 226 |
| Sandy Springs CDP, Fulton County | 30 279 | 26 215 | 26 360 | 20 970 | 22 018 | 15 199 | 60 428 | 85 146 | 44 843 | 45 494 |
| Santa Claus city, Toombs County | 35 | 47 | 34 | 28 | 33 | 19 | 28 750 | 32 857 | 23 750 | 13 669 |
| Sardis town, Burke County | 246 | 238 | 197 | 153 | 164 | 119 | 22 917 | 28 083 | 10 179 | 11 128 |
| Sasser town, Terrell County | 107 | 69 | 86 | 52 | 74 | 47 | 28 750 | 34 773 | 18 636 | 14 658 |
| Savannah city, Chatham County | 33 030 | 33 945 | 25 970 | 24 927 | 19 970 | 16 737 | 29 038 | 36 410 | 19 119 | 16 921 |
| Scotland city | 79 | 54 | 69 | 48 | 56 | 32 | 30 313 | 28 333 | 14 688 | 12 418 |
| Telfair County (part) | 71 | 52 | 61 | 46 | 48 | 31 | 30 000 | 27 500 | 26 250 | 12 643 |
| Wheeler County (part) | 8 | 2 | 8 | 2 | 8 | 1 | 35 625 | 42 500 | 6 750 | 10 374 |
| Scottdale CDP, DeKalb County | 2 845 | 2 885 | 2 291 | 2 213 | 1 783 | 1 586 | 37 731 | 33 521 | 40 376 | 19 262 |
| Screven city, Wayne County | 165 | 132 | 127 | 106 | 101 | 74 | 25 714 | 31 250 | 11 058 | 18 308 |
| Senoia city, Coweta County | 516 | 417 | 444 | 344 | 376 | 252 | 50 089 | 56 382 | 27 500 | 18 819 |
| Shady Dale town, Jasper County | 61 | 37 | 50 | 24 | 44 | 15 | 35 469 | 36 042 | 17 500 | 10 791 |
| Shannon CDP, Floyd County | 485 | 497 | 408 | 380 | 372 | 330 | 41 144 | 42 578 | 22 632 | 17 565 |
| Sharon city, Taliaferro County | 27 | 13 | 27 | 9 | 23 | 5 | 19 167 | 17 500 | 21 250 | 10 519 |
| Sharpsburg town, Coweta County | 97 | 86 | 90 | 65 | 83 | 49 | 55 000 | 68 750 | 24 375 | 23 169 |
| Shellman city, Randolph County | 224 | 272 | 168 | 160 | 131 | 108 | 20 950 | 29 583 | 11 181 | 11 267 |
| Shiloh city, Harris County | 116 | 105 | 97 | 73 | 79 | 51 | 31 563 | 31 250 | 16 250 | 13 983 |
| Siloam town, Greene County | 74 | 75 | 43 | 61 | 32 | 49 | 23 125 | 24 792 | 9 375 | 14 469 |
| Skidaway Island CDP, Chatham County | 1 475 | 979 | 1 216 | 664 | 1 004 | 440 | 96 395 | 107 013 | 42 000 | 63 851 |
| Sky Valley city, Rabun County | 44 | 27 | 41 | 13 | 31 | 11 | 44 750 | 57 500 | 32 083 | 31 511 |
| Smithville city, Lee County | 144 | 171 | 114 | 121 | 88 | 72 | 31 500 | 37 083 | 7 917 | 12 193 |
| Smyrna city, Cobb County | 13 518 | 13 071 | 11 573 | 10 786 | 9 519 | 8 254 | 47 572 | 53 821 | 40 175 | 27 637 |
| Snellville city, Gwinnett County | 4 512 | 3 974 | 3 973 | 3 006 | 3 381 | 1 978 | 67 715 | 74 077 | 33 784 | 25 992 |
| Social Circle city | 836 | 762 | 701 | 580 | 575 | 414 | 35 353 | 37 183 | 22 300 | 18 636 |
| Newton County (part) | - | - | - | - | - | - | - | - | - | - |
| Walton County (part) | 836 | 762 | 701 | 580 | 575 | 414 | 35 353 | 37 183 | 22 300 | 18 636 |
| Soperton city, Treutlen County | 565 | 606 | 456 | 368 | 350 | 257 | 20 471 | 26 042 | 9 784 | 12 367 |
| Sparks town, Cook County | 414 | 398 | 342 | 279 | 289 | 200 | 26 806 | 29 861 | 14 306 | 10 779 |
| Sparta city, Hancock County | 243 | 346 | 195 | 236 | 140 | 181 | 18 580 | 24 044 | 9 595 | 11 403 |
| Springfield city, Effingham County | 423 | 329 | 345 | 237 | 314 | 172 | 36 544 | 41 071 | 23 542 | 16 519 |
| Stapleton city, Jefferson County | 60 | 53 | 55 | 34 | 47 | 24 | 35 288 | 37 083 | 12 188 | 15 829 |
| Statesboro city, Bulloch County | 7 072 | 7 324 | 3 959 | 3 632 | 2 247 | 1 759 | 19 016 | 35 391 | 12 142 | 12 585 |
| Statham city, Barrow County | 593 | 529 | 515 | 419 | 432 | 287 | 40 111 | 40 882 | 25 000 | 15 783 |
| Stillmore town, Emanuel County | 253 | 112 | 157 | 66 | 119 | 49 | 26 827 | 28 625 | 11 500 | 9 623 |
| Stockbridge city, Henry County | 2 663 | 2 814 | 2 443 | 2 313 | 2 080 | 1 761 | 48 296 | 51 341 | 38 018 | 21 380 |
| Stone Mountain city, DeKalb County | 1 800 | 2 046 | 1 391 | 1 555 | 1 079 | 1 107 | 38 603 | 40 888 | 29 485 | 16 130 |
| Sugar Hill city, Gwinnett County | 3 554 | 3 069 | 3 114 | 2 430 | 2 743 | 1 875 | 59 489 | 63 003 | 36 971 | 23 198 |
| Summertown town, Emanuel County | 38 | 19 | 32 | 15 | 30 | 13 | 35 750 | 36 250 | 7 083 | 11 321 |
| Summersville city, Chattooga County | 1 055 | 1 026 | 897 | 768 | 737 | 534 | 24 911 | 35 579 | 15 652 | 15 090 |
| Sumner town, Worth County | 74 | 68 | 67 | 65 | 56 | 58 | 30 781 | 33 750 | 10 750 | 13 532 |
| Sunny Side city, Spalding County | 37 | 24 | 28 | 17 | 22 | 10 | 27 083 | 30 625 | 12 083 | 11 769 |
| Sunnyside CDP, Ware County | 321 | 362 | 260 | 249 | 204 | 126 | 35 500 | 50 000 | 21 184 | 19 852 |
| Sunset Village CDP, Upson County | 227 | 249 | 209 | 198 | 191 | 165 | 34 487 | 40 962 | 21 667 | 16 013 |
| Surrency town, Appling County | 80 | 42 | 76 | 29 | 66 | 17 | 30 750 | 34 583 | 16 071 | 14 794 |
| Suwanee city, Gwinnett County | 2 938 | 2 423 | 2 606 | 1 917 | 2 282 | 1 307 | 84 038 | 91 519 | 42 500 | 29 712 |
| Swainsboro city, Emanuel County | 1 358 | 1 504 | 1 069 | 1 106 | 787 | 813 | 20 268 | 26 789 | 11 519 | 14 617 |
| Sycamore city, Turner County | 108 | 109 | 96 | 79 | 86 | 64 | 19 063 | 23 750 | 10 682 | 12 346 |
| Sylvania city, Screven County | 580 | 582 | 443 | 443 | 331 | 319 | 27 426 | 38 355 | 16 813 | 16 181 |
| Sylvester city, Worth County | 1 245 | 1 291 | 1 015 | 1 049 | 895 | 806 | 24 114 | 33 707 | 12 500 | 14 387 |
| Talbotton city, Talbot County | 194 | 228 | 139 | 184 | 113 | 122 | 19 940 | 24 792 | 11 250 | 10 662 |
| Talking Rock town, Pickens County | 18 | 5 | 11 | 5 | 9 | 5 | 33 333 | 31 875 | 39 375 | 15 780 |
| Tallapoosa city, Haralson County | 615 | 660 | 541 | 459 | 449 | 269 | 29 938 | 37 401 | 11 250 | 15 302 |
| Tallah Falls town | 58 | 35 | 51 | 26 | 41 | 14 | 40 833 | 52 500 | 22 500 | 26 663 |
| Habersham County (part) | 24 | 13 | 24 | 11 | 21 | 5 | 50 833 | 60 000 | 24 167 | 20 990 |
| Rabun County (part) | 34 | 22 | 27 | 15 | 20 | 9 | 39 375 | 46 250 | 8 333 | 30 392 |
| Talmo town, Jackson County | 139 | 90 | 109 | 62 | 71 | 42 | 30 750 | 31 442 | 6 458 | 14 256 |
| Tarrytown village, Montgomery County | 24 | 27 | 19 | 10 | 10 | 8 | 21 667 | 31 250 | 13 750 | 8 637 |
| Taylorville town | 62 | 78 | 60 | 66 | 58 | 47 | 39 375 | 51 250 | 16 458 | 22 135 |
| Bartow County (part) | 49 | 61 | 47 | 52 | 45 | 38 | 38 750 | 60 250 | 16 875 | 23 745 |
| Polk County (part) | 13 | 17 | 13 | 14 | 13 | 9 | 39 375 | 45 417 | 8 750 | 14 123 |
| Temple city | 718 | 554 | 633 | 413 | 522 | 288 | 39 063 | 40 679 | 18 333 | 15 301 |
| Carroll County (part) | 718 | 554 | 633 | 413 | 522 | 288 | 39 063 | 40 679 | 18 333 | 15 301 |
| Haralson County (part) | - | - | - | - | - | - | - | - | - | - |
| Tennessee city, Washington County | 292 | 330 | 213 | 220 | 175 | 159 | 22 065 | 30 000 | 13 750 | 12 987 |
| Thomaston city, Upson County | 2 171 | 2 147 | 1 632 | 1 567 | 1 125 | 1 125 | 24 695 | 33 093 | 13 693 | 18 193 |
| Thomasville city, Thomas County | 4 109 | 4 356 | 3 271 | 3 403 | 2 694 | 2 443 | 29 926 | 37 606 | 16 776 | 15 910 |
| Thomson city, McDuffie County | 1 426 | 1 464 | 1 183 | 946 | 912 | 693 | 23 179 | 30 015 | 13 878 | 14 976 |
| Thunderbolt town, Chatham County | 717 | 628 | 619 | 526 | 495 | 292 | 35 824 | 47 566 | 25 889 | 22 592 |
| Tifton city, Tift County | 3 974 | 3 657 | 3 087 | 2 670 | 2 515 | 1 782 | 30 234 | 37 023 | 17 238 | 16 455 |
| Tiger town, Rabun County | 73 | 63 | 61 | 47 | 56 | 37 | 27 875 | 31 563 | 18 333 | 15 453 |
| Tignall town, Wilkes County | 151 | 135 | 132 | 117 | 100 | 83 | 21 333 | 26 250 | 11 964 | 11 765 |
| Toccoa city, Stephens County | 2 276 | 2 282 | 1 827 | 1 607 | 1 501 | 1 167 | 25 345 | 31 912 | 15 346 | 14 942 |

Table 10. Work Status and Income in 1999: 2000—Con.

[Data based on a sample (except Tables 65-68). For information on confidentiality protection, coverage, sampling error, and nonsampling error, see Appendix G. For location of definitions, see "How to Use This Census Report"]

| State County Place | Population 16 years and over, worked in 1999 | | | | | | Median income in 1999 (dollars) | | | Per capita income in 1999 (dollars) |
|---------------------------------------|--|--------|-------------------------|--------|-----------------------|--------|---------------------------------|----------|-------------------------|---|
| | Total | | Worked 40 or more weeks | | | | Households | Families | Nonfamily households | |
| | Male | Female | Total | | Full-time, year-round | | | | | |
| | | | Male | Female | Male | Female | | | | |
| PLACE—Con. | | | | | | | | | | |
| Toomsboro town, Wilkinson County | 146 | 97 | 129 | 83 | 99 | 65 | 26 250 | 36 250 | 8 500 | 13 679 |
| Trenton city, Dade County | 515 | 464 | 434 | 360 | 356 | 261 | 34 612 | 40 450 | 14 643 | 16 336 |
| Trion town, Chattooga County | 533 | 392 | 486 | 294 | 418 | 227 | 30 107 | 37 548 | 17 250 | 17 098 |
| Tucker CDP, DeKalb County | 8 274 | 7 742 | 7 160 | 6 143 | 5 714 | 4 346 | 59 953 | 66 549 | 40 105 | 28 318 |
| Tunnel Hill city, Whitfield County | 381 | 342 | 316 | 266 | 266 | 189 | 43 438 | 49 531 | 21 771 | 21 382 |
| Turin town, Coweta County | 62 | 45 | 43 | 36 | 29 | 25 | 50 000 | 55 375 | 11 250 | 19 994 |
| Twin City city, Emanuel County | 441 | 322 | 304 | 234 | 248 | 193 | 21 348 | 24 861 | 9 750 | 9 813 |
| Tybee Island city, Chatham County | 1 033 | 931 | 889 | 733 | 736 | 511 | 49 741 | 58 462 | 24 023 | 32 406 |
| Tyrone town, Fayette County | 1 208 | 1 001 | 994 | 710 | 881 | 514 | 63 080 | 71 406 | 35 521 | 26 463 |
| Ty Ty city, Tift County | 213 | 182 | 185 | 136 | 154 | 97 | 27 721 | 30 750 | 16 786 | 16 608 |
| Unadilla city, Dooly County | 511 | 398 | 333 | 287 | 239 | 198 | 22 250 | 24 779 | 12 813 | 8 897 |
| Union City city, Fulton County | 2 851 | 3 357 | 2 344 | 2 553 | 1 904 | 1 752 | 35 322 | 39 697 | 22 148 | 17 208 |
| Union Point city, Greene County | 362 | 371 | 307 | 286 | 247 | 180 | 26 384 | 32 284 | 15 417 | 14 715 |
| Unionville CDP, Tift County | 397 | 413 | 349 | 312 | 240 | 223 | 23 430 | 23 372 | 18 300 | 11 699 |
| Uvalda city, Montgomery County | 122 | 135 | 108 | 106 | 85 | 83 | 31 513 | 36 806 | 12 500 | 15 217 |
| Valdosta city, Lowndes County | 11 498 | 12 053 | 9 136 | 8 018 | 7 053 | 5 130 | 29 046 | 38 174 | 18 746 | 16 472 |
| Varnell city, Whitfield County | 425 | 396 | 374 | 339 | 328 | 249 | 46 875 | 48 674 | 24 773 | 18 214 |
| Vernonburg town, Chatham County | 45 | 23 | 37 | 14 | 29 | 5 | 105 581 | 153 670 | 24 167 | 49 391 |
| Vidalia city | 2 520 | 2 548 | 2 119 | 1 946 | 1 876 | 1 516 | 28 365 | 40 091 | 15 041 | 16 369 |
| Montgomery County (part) | 67 | 53 | 56 | 41 | 52 | 29 | 61 250 | 61 719 | 23 750 | 22 099 |
| Toombs County (part) | 2 453 | 2 495 | 2 063 | 1 905 | 1 824 | 1 487 | 27 628 | 39 232 | 14 984 | 16 258 |
| Vidette city, Burke County | 18 | 13 | 3 | 7 | 3 | 3 | 11 500 | 15 000 | 8 333 | 13 231 |
| Vienna city, Dooly County | 696 | 714 | 570 | 487 | 472 | 355 | 24 276 | 30 574 | 13 523 | 12 419 |
| Villa Rica city | 1 128 | 941 | 912 | 606 | 795 | 431 | 31 161 | 37 138 | 17 000 | 14 310 |
| Carroll County (part) | 1 041 | 890 | 832 | 583 | 715 | 425 | 29 537 | 36 680 | 15 950 | 14 112 |
| Douglas County (part) | 87 | 51 | 80 | 23 | 80 | 6 | 37 875 | 38 750 | 34 375 | 17 731 |
| Vinings CDP, Cobb County | 3 934 | 3 484 | 3 353 | 2 825 | 2 854 | 2 165 | 58 876 | 85 121 | 48 429 | 45 068 |
| Waco city, Haralson County | 143 | 110 | 127 | 80 | 108 | 61 | 31 667 | 40 417 | 11 875 | 16 076 |
| Wadley city, Jefferson County | 339 | 411 | 291 | 307 | 247 | 263 | 15 300 | 20 590 | 7 097 | 9 369 |
| Waleska city, Cherokee County | 167 | 240 | 82 | 98 | 49 | 28 | 46 071 | 51 250 | 11 250 | 11 126 |
| Walnut Grove town, Walton County | 388 | 319 | 348 | 255 | 313 | 196 | 54 464 | 57 917 | 32 222 | 21 333 |
| Waltherville city, Liberty County | 1 160 | 866 | 1 028 | 567 | 838 | 415 | 32 359 | 34 980 | 19 861 | 12 291 |
| Warm Springs city, Meriwether County | 84 | 88 | 69 | 68 | 51 | 56 | 29 375 | 37 778 | 13 015 | 20 924 |
| Warner Robins city | 13 649 | 12 438 | 11 622 | 9 238 | 9 788 | 6 714 | 38 401 | 44 217 | 27 171 | 18 121 |
| Houston County (part) | 13 641 | 12 436 | 11 614 | 9 238 | 9 780 | 6 714 | 38 416 | 44 223 | 27 171 | 18 123 |
| Peach County (part) | 8 | 2 | 8 | - | 8 | - | 28 750 | 28 750 | 27 500 | 14 680 |
| Warrenton city, Warren County | 391 | 441 | 302 | 307 | 232 | 222 | 18 750 | 25 898 | 10 347 | 12 778 |
| Warwick city, Worth County | 101 | 113 | 90 | 91 | 70 | 49 | 30 208 | 37 778 | 11 786 | 12 766 |
| Washington city, Wilkes County | 955 | 989 | 818 | 739 | 673 | 445 | 25 667 | 32 500 | 11 607 | 13 659 |
| Watkinsville town, Oconee County | 584 | 647 | 502 | 482 | 425 | 339 | 45 729 | 55 170 | 30 761 | 20 968 |
| Waverly Hall town, Harris County | 109 | 113 | 89 | 83 | 82 | 60 | 30 250 | 36 458 | 15 417 | 13 388 |
| Waycross city | 3 403 | 3 309 | 2 481 | 2 388 | 1 995 | 1 563 | 23 399 | 28 712 | 14 814 | 13 468 |
| Pierce County (part) | - | - | - | - | - | - | - | - | - | - |
| Ware County (part) | 3 403 | 3 309 | 2 481 | 2 388 | 1 995 | 1 563 | 23 399 | 28 712 | 14 814 | 13 468 |
| Waynesboro city, Burke County | 973 | 1 128 | 686 | 792 | 536 | 525 | 20 346 | 24 012 | 10 625 | 12 151 |
| Weston town, Webster County | 28 | 14 | 26 | 11 | 24 | 11 | 41 000 | 41 875 | 40 417 | 22 275 |
| West Point city | 738 | 854 | 562 | 611 | 507 | 459 | 31 886 | 37 797 | 19 708 | 16 735 |
| Harris County (part) | 198 | 171 | 156 | 139 | 142 | 88 | 53 558 | 71 625 | 25 147 | 29 270 |
| Troup County (part) | 540 | 683 | 406 | 472 | 365 | 371 | 28 171 | 34 653 | 18 875 | 13 694 |
| Whigham city, Grady County | 141 | 121 | 107 | 89 | 81 | 76 | 22 639 | 26 042 | 11 042 | 11 103 |
| White city, Bartow County | 154 | 168 | 144 | 130 | 128 | 85 | 31 458 | 36 250 | 15 500 | 14 665 |
| Whitemarsh Island CDP, Chatham County | 1 934 | 1 681 | 1 697 | 1 214 | 1 408 | 805 | 58 087 | 73 704 | 32 656 | 31 529 |
| White Plains city, Greene County | 97 | 89 | 88 | 61 | 82 | 42 | 33 906 | 36 136 | 21 250 | 12 328 |
| Whitesburg town, Carroll County | 174 | 133 | 143 | 100 | 110 | 56 | 26 750 | 29 167 | 9 833 | 14 189 |
| Willacochee city, Atkinson County | 345 | 300 | 267 | 193 | 216 | 134 | 20 871 | 25 536 | 7 969 | 9 301 |
| Williamson town, Pike County | 80 | 79 | 73 | 48 | 59 | 38 | 34 712 | 36 250 | 29 375 | 13 606 |
| Wilmington Island CDP, Chatham County | 4 427 | 4 241 | 3 778 | 3 255 | 3 345 | 2 272 | 58 689 | 67 983 | 35 734 | 27 654 |
| Winder city, Barrow County | 2 555 | 2 391 | 2 201 | 1 826 | 1 772 | 1 309 | 35 924 | 40 896 | 16 923 | 17 108 |
| Winterville city, Clarke County | 310 | 298 | 257 | 229 | 228 | 154 | 47 727 | 51 667 | 35 278 | 18 693 |
| Woodbine city, Camden County | 312 | 276 | 232 | 213 | 186 | 180 | 34 632 | 39 688 | 20 139 | 13 709 |
| Woodbury city, Meriwether County | 257 | 272 | 198 | 210 | 173 | 145 | 26 339 | 31 389 | 15 917 | 12 162 |
| Woodland city, Talbot County | 79 | 107 | 49 | 80 | 37 | 66 | 17 105 | 19 792 | 9 583 | 10 466 |
| Woodstock city, Cherokee County | 3 290 | 2 670 | 2 987 | 2 042 | 2 425 | 1 523 | 58 506 | 65 740 | 39 980 | 25 586 |
| Woodville city, Greene County | 55 | 92 | 44 | 68 | 41 | 44 | 31 667 | 34 219 | 22 750 | 14 550 |
| Woolsey town, Fayette County | 42 | 39 | 41 | 25 | 38 | 14 | 84 103 | 83 224 | 85 139 | 42 177 |
| Wrens city, Jefferson County | 428 | 463 | 365 | 338 | 274 | 221 | 23 632 | 26 776 | 13 125 | 12 425 |
| Wrightsville city, Johnson County | 415 | 404 | 348 | 306 | 256 | 208 | 17 750 | 21 429 | 10 781 | 10 070 |
| Yatesville town, Upson County | 121 | 108 | 108 | 80 | 101 | 54 | 38 750 | 38 500 | 14 688 | 21 762 |
| Young Harris city, Towns County | 138 | 288 | 84 | 91 | 41 | 28 | 38 250 | 46 071 | 26 094 | 12 533 |
| Zebulon city, Pike County | 306 | 278 | 242 | 195 | 193 | 141 | 29 125 | 35 333 | 15 147 | 12 772 |

Table 11. Earnings in 1999 of Full-Time, Year-Round Workers, by Sex: 2000—Con.

[Data based on a sample (except Tables 65-68). For information on confidentiality protection, coverage, sampling error, and nonsampling error, see Appendix G. For location of definitions, see "How to Use This Census Report"]

| State County County Subdivision Place | Male | | | | | | Female | | | | | |
|--|-----------------------------|--|-------------------------------|----------------------------|----------------------------|-------------------------|-----------------------------|--|-------------------------------|----------------------------|----------------------------|-------------------------|
| | Workers with earnings | Median earnings in 1999 (dollars) | Earnings in 1999 | | | | Workers with earnings | Median earnings in 1999 (dollars) | Earnings in 1999 | | | |
| | | | \$1 to \$24,999 or less | \$25,000 to \$49,999 | \$50,000 to \$99,999 | \$100,000 or more | | | \$1 to \$24,999 or less | \$25,000 to \$49,999 | \$50,000 to \$99,999 | \$100,000 or more |
| Camden County—Con. | - | - | - | - | - | - | - | - | - | - | - | - |
| Kingsland CCD—Con. | - | - | - | - | - | - | - | - | - | - | - | - |
| St. Marys city (part) | - | - | - | - | - | - | - | - | - | - | - | - |
| St. Marys CCD | 6 557 | 30 934 | 2 202 | 3 278 | 949 | 128 | 2 886 | 24 302 | 1 479 | 1 172 | 231 | 4 |
| Kings Bay Base CDP | 963 | 19 122 | 621 | 310 | 32 | - | 95 | 17 721 | 83 | 12 | - | - |
| Kingsland city (part) | 1 006 | 33 567 | 162 | 713 | 122 | 9 | 439 | 25 559 | 211 | 209 | 19 | - |
| St. Marys city (part) | 2 967 | 35 419 | 717 | 1 522 | 625 | 103 | 1 897 | 24 449 | 969 | 757 | 167 | 4 |
| Woodbine CCD | 1 378 | 32 634 | 403 | 727 | 228 | 20 | 1 033 | 22 245 | 549 | 418 | 58 | 8 |
| Kingsland city (part) | - | - | - | - | - | - | - | - | - | - | - | - |
| Woodbine city | 186 | 30 192 | 55 | 102 | 24 | 5 | 180 | 22 273 | 101 | 69 | 10 | - |
| Candler County | 1 657 | 24 482 | 855 | 610 | 157 | 35 | 974 | 18 750 | 674 | 255 | 45 | - |
| Aline CCD | 283 | 16 118 | 197 | 72 | 14 | - | 108 | 17 045 | 84 | 24 | - | - |
| Metter CCD | 955 | 25 780 | 446 | 363 | 114 | 32 | 655 | 18 301 | 450 | 169 | 36 | - |
| Metter city | 577 | 24 935 | 290 | 199 | 63 | 25 | 409 | 18 311 | 298 | 83 | 28 | - |
| Pulaski CCD | 419 | 24 858 | 212 | 175 | 29 | 3 | 211 | 20 257 | 140 | 62 | 9 | - |
| Pulaski town | 35 | 23 393 | 22 | 10 | - | 3 | 26 | 20 208 | 24 | 2 | - | - |
| Carroll County | 17 091 | 33 102 | 4 822 | 8 364 | 3 270 | 635 | 11 135 | 22 538 | 6 191 | 4 057 | 769 | 118 |
| Bowdon CCD | 1 903 | 31 118 | 591 | 1 030 | 219 | 63 | 1 210 | 21 024 | 770 | 388 | 39 | 13 |
| Bowdon city | 309 | 29 125 | 128 | 132 | 43 | 6 | 262 | 19 643 | 187 | 64 | 8 | 3 |
| Carrollton city (part) | 6 | 26 250 | - | 6 | - | - | 7 | 18 750 | - | - | - | - |
| Carrollton CCD | 8 409 | 35 040 | 2 423 | 3 725 | 1 818 | 443 | 5 781 | 23 590 | 3 080 | 2 106 | 519 | 76 |
| Carrollton city (part) | 2 856 | 30 633 | 1 046 | 1 108 | 471 | 231 | 2 129 | 23 306 | 1 137 | 737 | 221 | 34 |
| Mount Zion CCD | 1 071 | 31 987 | 282 | 594 | 182 | 13 | 693 | 21 755 | 428 | 228 | 32 | 5 |
| Bremen city (part) | - | - | - | - | - | - | - | - | - | - | - | - |
| Carrollton city (part) | - | - | - | - | - | - | - | - | - | - | - | - |
| Mount Zion city | 304 | 31 959 | 85 | 164 | 51 | 4 | 171 | 20 662 | 116 | 49 | 4 | 2 |
| Roopville CCD | 747 | 31 425 | 208 | 375 | 158 | 6 | 429 | 21 064 | 284 | 125 | 20 | - |
| Roopville town | 40 | 35 227 | 14 | 18 | 8 | - | 17 | 20 938 | 11 | 6 | - | - |
| Temple CCD | 1 556 | 32 727 | 365 | 915 | 234 | 42 | 900 | 23 875 | 468 | 334 | 88 | 10 |
| Temple city (part) | 522 | 34 028 | 116 | 334 | 62 | 10 | 288 | 22 963 | 166 | 111 | 11 | - |
| Villa Rica CCD | 2 555 | 33 750 | 682 | 1 337 | 496 | 40 | 1 590 | 23 038 | 857 | 682 | 37 | 14 |
| Villa Rica city (part) | 715 | 30 434 | 254 | 329 | 125 | 7 | 425 | 21 356 | 256 | 158 | 11 | - |
| Whitesburg CCD | 850 | 32 104 | 271 | 388 | 163 | 28 | 532 | 22 361 | 304 | 194 | 34 | - |
| Whitesburg town | 110 | 30 417 | 41 | 50 | 16 | 3 | 56 | 22 353 | 33 | 23 | - | - |
| Catoosa County | 11 578 | 31 746 | 3 538 | 5 867 | 1 850 | 323 | 8 114 | 23 790 | 4 327 | 3 173 | 574 | 40 |
| Boynton Ridge CCD | 2 548 | 35 325 | 554 | 1 323 | 562 | 109 | 1 770 | 26 765 | 789 | 810 | 171 | - |
| Fort Oglethorpe city (part) | - | - | - | - | - | - | - | - | - | - | - | - |
| Indian Springs CDP (part) | 168 | 32 885 | 23 | 111 | 22 | 12 | 97 | 21 615 | 57 | 40 | - | - |
| Catoosa Springs CCD | 1 489 | 30 094 | 497 | 825 | 167 | - | 991 | 22 760 | 586 | 330 | 75 | - |
| Ringgold city (part) | 21 | 23 250 | 14 | 7 | - | - | 12 | 23 750 | 6 | 6 | - | - |
| Fort Oglethorpe-Lakeview CCD | 2 875 | 28 873 | 1 142 | 1 396 | 311 | 26 | 2 297 | 21 593 | 1 398 | 832 | 67 | - |
| Fort Oglethorpe city (part) | 1 377 | 27 524 | 561 | 610 | 195 | 11 | 1 050 | 21 061 | 686 | 327 | 37 | - |
| Lakeview CDP (part) | 658 | 30 755 | 235 | 356 | 52 | 15 | 605 | 21 900 | 359 | 239 | 7 | - |
| Ringgold CCD | 4 666 | 33 209 | 1 345 | 2 323 | 810 | 188 | 3 056 | 24 743 | 1 554 | 1 201 | 261 | 40 |
| Indian Springs CDP (part) | 281 | 40 156 | 51 | 142 | 66 | 22 | 165 | 22 448 | 90 | 60 | 6 | 9 |
| Ringgold city (part) | 506 | 27 061 | 192 | 265 | 38 | 11 | 281 | 21 074 | 188 | 69 | 24 | - |
| Charlton County | 1 969 | 26 631 | 794 | 899 | 251 | 25 | 1 040 | 17 978 | 789 | 200 | 51 | - |
| Folkston CCD | 1 466 | 26 260 | 603 | 706 | 138 | 19 | 791 | 17 878 | 604 | 143 | 44 | - |
| Folkston city | 314 | 26 302 | 132 | 160 | 22 | - | 251 | 19 816 | 161 | 65 | 25 | - |
| Homeland city | 123 | 24 432 | 64 | 50 | 9 | - | 67 | 20 089 | 49 | 16 | 2 | - |
| St. George CCD | 503 | 30 134 | 191 | 193 | 113 | 6 | 249 | 18 219 | 185 | 57 | 7 | - |
| Chatham County | 41 159 | 35 132 | 12 254 | 17 714 | 8 383 | 2 808 | 30 895 | 24 686 | 15 719 | 12 091 | 2 752 | 333 |
| Montgomery CCD | 3 597 | 50 925 | 608 | 1 098 | 1 165 | 726 | 2 241 | 32 394 | 724 | 1 052 | 400 | 65 |
| Isle of Hope CDP | 621 | 52 175 | 77 | 190 | 238 | 116 | 386 | 38 468 | 69 | 249 | 63 | 5 |
| Montgomery CDP | 904 | 41 131 | 239 | 367 | 204 | 94 | 634 | 25 750 | 311 | 228 | 65 | 30 |
| Skidaway Island CDP | 1 004 | 80 486 | 100 | 168 | 345 | 391 | 422 | 42 188 | 104 | 132 | 166 | 20 |
| Pooler-Burroughs CCD | 6 480 | 39 769 | 1 257 | 3 312 | 1 609 | 302 | 4 379 | 26 483 | 1 989 | 1 994 | 344 | 52 |
| Bloomingdale city | 562 | 42 073 | 112 | 251 | 174 | 25 | 330 | 23 261 | 181 | 120 | 7 | 22 |
| Garden City city (part) | - | - | - | - | - | - | - | - | - | - | - | - |
| Georgetown CDP (part) | 2 582 | 40 359 | 481 | 1 326 | 687 | 88 | 1 719 | 27 160 | 780 | 767 | 172 | - |
| Pooler city (part) | 1 336 | 41 849 | 163 | 757 | 374 | 42 | 995 | 29 911 | 366 | 593 | 36 | - |
| Savannah city (part) | - | - | - | - | - | - | - | - | - | - | - | - |
| Port Wentworth CCD | 833 | 37 121 | 182 | 503 | 126 | 22 | 521 | 23 497 | 308 | 189 | 24 | - |
| Garden City city (part) | 39 | 21 250 | 24 | 9 | - | 6 | - | - | - | - | - | - |
| Pooler city (part) | 19 | 61 607 | - | 5 | 14 | - | 16 | 27 222 | - | 9 | 7 | - |
| Port Wentworth city | 775 | 37 299 | 158 | 489 | 112 | 16 | 505 | 23 244 | 308 | 180 | 17 | - |
| Savannah city (part) | - | - | - | - | - | - | - | - | - | - | - | - |
| Savannah CCD | 24 161 | 29 364 | 9 238 | 10 576 | 3 443 | 904 | 19 831 | 22 295 | 11 473 | 6 918 | 1 285 | 155 |
| Garden City city (part) | 1 795 | 28 595 | 595 | 986 | 200 | 14 | 1 393 | 21 245 | 914 | 453 | 26 | - |
| Georgetown CDP (part) | - | - | - | - | - | - | - | - | - | - | - | - |
| Savannah city (part) | 19 963 | 28 545 | 8 055 | 8 319 | 2 818 | 771 | 16 719 | 22 309 | 9 658 | 5 799 | 1 112 | 150 |
| Thunderbolt town (part) | 483 | 32 326 | 130 | 262 | 64 | 27 | 258 | 22 500 | 143 | 80 | 30 | 5 |
| Vernonburg town | 29 | 100 000+ | 5 | 4 | 2 | 18 | 5 | 11 563 | 4 | 1 | - | - |
| Tybee Island-Wilmington CCD | 6 088 | 47 685 | 969 | 2 225 | 2 040 | 854 | 3 923 | 31 853 | 1 225 | 1 938 | 699 | 61 |
| Thunderbolt town (part) | 12 | 51 250 | - | - | 12 | - | 34 | 50 750 | - | 14 | 20 | - |
| Tybee Island city | 736 | 45 833 | 182 | 205 | 246 | 103 | 511 | 30 694 | 188 | 237 | 86 | - |
| Whitemarsh Island CDP | 1 408 | 47 083 | 278 | 447 | 387 | 296 | 805 | 32 055 | 227 | 377 | 190 | 11 |
| Wilmington Island CDP | 3 345 | 47 220 | 392 | 1 414 | 1 164 | 375 | 2 272 | 31 836 | 708 | 1 193 | 355 | 16 |
| Chattahoochee County | 4 353 | 21 975 | 2 513 | 1 498 | 315 | 27 | 1 044 | 20 648 | 708 | 304 | 32 | - |
| Cusseta CCD | 492 | 26 957 | 192 | 254 | 25 | 21 | 319 | 20 107 | 214 | 97 | 8 | - |
| Cusseta city | 191 | 25 380 | 92 | 80 | 9 | 10 | 133 | 19 205 | 96 | 37 | - | - |
| Fort Benning CCD | 3 861 | 21 236 | 2 321 | 1 244 | 290 | 6 | 725 | 20 797 | 494 | 207 | 24 | - |
| Fort Benning South CDP | 3 644 | 21 367 | 2 182 | 1 166 | 290 | 6 | 691 | 20 463 | 487 | 180 | 24 | - |
| Chattooga County | 4 721 | 26 505 | 2 048 | 2 197 | 421 | 55 | 3 297 | 21 014 | 2 202 | 959 | 117 | 19 |
| Little Sand Mountain CCD | 459 | 27 411 | 189 | 183 | 87 | - | 307 | 20 739 | 200 | 85 | 22 | - |
| Lyerly CCD | 528 | 26 381 | 227 | 249 | 52 | - | 363 | 25 462 | 173 | 178 | 5 | 7 |
| Lyerly town | 100 | 24 167 | 52 | 40 | 8 | - | 65 | 20 179 | 41 | 22 | 2 | - |
| Menlo CCD | 626 | 25 702 | 297 | 267 | 53 | 9 | 451 | 21 069 | 281 | 132 | 31 | 7 |
| Menlo city | 88 | 25 417 | 42 | 26 | 17 | 3 | 52 | 19 091 | 39 | 12 | 1 | - |
| Summersville CCD | 1 704 | 26 964 | 709 | 844 | 123 | 28 | 1 286 | 21 063 | 890 | 358 | 38 | - |

Table 11. Earnings in 1999 of Full-Time, Year-Round Workers, by Sex: 2000—Con.

[Data based on a sample (except Tables 65-68). For information on confidentiality protection, coverage, sampling error, and nonsampling error, see Appendix G. For location of definitions, see "How to Use This Census Report"]

| State County County Subdivision Place | Male | | | | | | Female | | | | | | |
|--|-----------------------------|--|-------------------------------|----------------------------|----------------------------|-------------------------|-----------------------------|--|-------------------------------|----------------------------|----------------------------|-------------------------|--|
| | Workers with earnings | Median earnings in 1999 (dollars) | Earnings in 1999 | | | | Workers with earnings | Median earnings in 1999 (dollars) | Earnings in 1999 | | | | |
| | | | \$1 to \$24,999 or less | \$25,000 to \$49,999 | \$50,000 to \$99,999 | \$100,000 or more | | | \$1 to \$24,999 or less | \$25,000 to \$49,999 | \$50,000 to \$99,999 | \$100,000 or more | |
| Gwinnett County—Con. | | | | | | | | | | | | | |
| Lawrenceville CCD | 36 954 | 41 942 | 6 195 | 15 717 | 12 278 | 2 764 | 24 074 | 31 538 | 6 981 | 12 919 | 3 808 | 366 | |
| Lawrenceville city (part) | 4 656 | 33 700 | 1 389 | 2 168 | 855 | 244 | 2 916 | 26 685 | 1 189 | 1 520 | 200 | 7 | |
| Suwanee city (part) | 54 | 42 159 | - | 30 | 24 | - | 7 | 23 750 | 7 | - | - | - | |
| Lilburn CCD | 27 640 | 36 707 | 7 167 | 11 524 | 7 357 | 1 592 | 19 411 | 30 063 | 6 835 | 9 422 | 2 858 | 296 | |
| Lilburn city | 2 453 | 38 289 | 693 | 918 | 622 | 220 | 1 646 | 28 996 | 597 | 780 | 243 | 26 | |
| Mountain Park CDP | 2 591 | 47 436 | 430 | 1 023 | 943 | 195 | 1 748 | 31 608 | 429 | 933 | 380 | 6 | |
| Norcross city (part) | - | - | - | - | - | - | - | - | - | - | - | - | |
| Norcross CCD | 17 081 | 40 880 | 3 964 | 6 102 | 4 426 | 2 589 | 10 940 | 32 083 | 3 091 | 5 286 | 2 127 | 436 | |
| Berkeley Lake city (part) | 438 | 85 210 | 30 | 72 | 172 | 164 | 245 | 51 875 | 18 | 97 | 95 | 35 | |
| Duluth city (part) | - | - | - | - | - | - | - | - | - | - | - | - | |
| Norcross city (part) | 1 800 | 26 485 | 802 | 591 | 296 | 111 | 1 099 | 27 347 | 450 | 462 | 179 | 8 | |
| Snellville-Grayson CCD | 24 964 | 47 820 | 2 945 | 10 151 | 9 295 | 2 573 | 15 245 | 33 287 | 4 255 | 7 986 | 2 660 | 344 | |
| Grayson city | 188 | 37 500 | 34 | 96 | 54 | 4 | 100 | 36 250 | 28 | 47 | 21 | 4 | |
| Lawrenceville city (part) | 239 | 38 875 | 55 | 119 | 65 | - | 176 | 33 889 | 48 | 73 | 55 | - | |
| Loganville city (part) | 333 | 40 694 | 55 | 169 | 100 | 9 | 197 | 30 329 | 74 | 98 | 23 | 2 | |
| Snellville city | 3 381 | 50 861 | 451 | 1 142 | 1 410 | 378 | 1 978 | 31 972 | 533 | 1 157 | 253 | 35 | |
| Suwanee-Duluth CCD | 16 929 | 50 250 | 2 402 | 5 962 | 6 464 | 2 101 | 10 974 | 35 351 | 2 503 | 5 561 | 2 746 | 164 | |
| Berkeley Lake city (part) | 11 | 42 083 | - | 6 | 5 | - | 11 | 47 188 | - | 6 | 2 | 3 | |
| Duluth city (part) | 5 845 | 46 683 | 1 033 | 2 152 | 2 053 | 607 | 4 511 | 34 334 | 1 113 | 2 379 | 970 | 49 | |
| Sugar Hill city (part) | 38 | 51 786 | - | 14 | 24 | - | 27 | 33 750 | 10 | 7 | 10 | - | |
| Suwanee city (part) | 2 228 | 60 233 | 156 | 649 | 1 085 | 338 | 1 300 | 40 767 | 230 | 510 | 535 | 25 | |
| Habersham County | 7 125 | 28 803 | 2 715 | 3 369 | 835 | 206 | 4 576 | 23 046 | 2 567 | 1 784 | 210 | 15 | |
| Clarksville CCD | 2 219 | 30 313 | 772 | 1 089 | 301 | 57 | 1 475 | 22 135 | 850 | 559 | 64 | 2 | |
| Clarksville city | 238 | 26 316 | 109 | 89 | 33 | 7 | 175 | 23 977 | 92 | 63 | 18 | 2 | |
| Cornelia CCD | 4 206 | 27 415 | 1 704 | 1 930 | 463 | 109 | 2 712 | 23 174 | 1 532 | 1 051 | 116 | 13 | |
| Alto town (part) | 94 | 25 208 | 46 | 42 | 6 | - | 47 | 24 063 | 25 | 21 | 1 | - | |
| Baldwin city (part) | 386 | 24 135 | 202 | 137 | 45 | 2 | 184 | 22 955 | 110 | 63 | 11 | - | |
| Cornelia city | 695 | 25 505 | 337 | 253 | 72 | 33 | 483 | 20 404 | 292 | 177 | 12 | 2 | |
| Demorest city | 209 | 29 485 | 71 | 101 | 26 | 11 | 135 | 24 861 | 68 | 61 | 6 | - | |
| Mount Airy town | 123 | 27 083 | 49 | 58 | 11 | 5 | 98 | 23 500 | 52 | 40 | 4 | 2 | |
| Raoul CDP | 225 | 25 313 | 112 | 107 | 2 | 4 | 110 | 18 750 | 83 | 25 | 2 | - | |
| Turnerville CCD | 700 | 31 341 | 239 | 350 | 71 | 40 | 389 | 25 699 | 185 | 174 | 30 | - | |
| Tallulah Falls town (part) | 21 | 45 250 | 3 | 15 | 3 | - | 5 | 25 625 | 2 | 3 | - | - | |
| Hall County | 30 552 | 31 769 | 10 185 | 13 157 | 5 618 | 1 592 | 17 883 | 24 550 | 9 134 | 7 143 | 1 472 | 134 | |
| Clermont CCD | 2 830 | 33 728 | 815 | 1 239 | 577 | 199 | 1 493 | 25 137 | 736 | 625 | 122 | 10 | |
| Clermont town | 71 | 31 875 | 16 | 48 | 7 | - | 64 | 25 000 | 32 | 26 | 6 | - | |
| Flowery Branch CCD | 5 340 | 38 487 | 967 | 2 737 | 1 356 | 280 | 3 239 | 28 376 | 1 202 | 1 671 | 357 | 9 | |
| Brasletton town (part) | - | - | - | - | - | - | - | - | - | - | - | - | |
| Bufoord city (part) | 15 | 32 083 | - | 8 | 7 | - | 10 | 41 250 | - | 10 | - | - | |
| Flowery Branch town (part) | 449 | 29 572 | 140 | 237 | 69 | 3 | 249 | 21 382 | 147 | 98 | 4 | - | |
| Oakwood city (part) | - | - | - | - | - | - | - | - | - | - | - | - | |
| Rest Haven town (part) | 2 | 36 250 | - | 2 | - | - | 4 | 23 750 | 2 | 2 | - | - | |
| Gainesville CCD | 15 074 | 28 236 | 6 509 | 5 440 | 2 341 | 784 | 8 534 | 23 214 | 4 607 | 3 141 | 698 | 88 | |
| Gainesville city (part) | 4 765 | 24 641 | 2 421 | 1 353 | 625 | 366 | 2 702 | 24 982 | 1 352 | 1 011 | 294 | 45 | |
| Oakwood city (part) | - | - | - | - | - | - | 9 | 13 750 | 9 | - | - | - | |
| Lula CCD | 1 826 | 30 712 | 566 | 978 | 247 | 35 | 1 083 | 24 057 | 563 | 484 | 36 | - | |
| Gillsville city (part) | 45 | 36 042 | 13 | 19 | 7 | 6 | 17 | 32 813 | 8 | 7 | 2 | - | |
| Lula city (part) | 305 | 30 048 | 101 | 168 | 25 | 11 | 202 | 23 077 | 111 | 89 | 2 | - | |
| Murrayville CCD | 2 786 | 33 936 | 645 | 1 480 | 513 | 148 | 1 786 | 23 314 | 951 | 683 | 125 | 27 | |
| Gainesville city (part) | 19 | 100 000+ | - | 8 | - | 11 | 12 | 36 250 | - | 12 | - | - | |
| Oakwood CCD | 2 696 | 35 096 | 683 | 1 283 | 584 | 146 | 1 748 | 21 847 | 1 075 | 539 | 134 | - | |
| Flowery Branch town (part) | - | - | - | - | - | - | - | - | - | - | - | - | |
| Gainesville city (part) | - | - | - | - | - | - | - | - | - | - | - | - | |
| Oakwood city (part) | 592 | 31 413 | 176 | 315 | 101 | - | 385 | 21 563 | 228 | 143 | 14 | - | |
| Hancock County | 942 | 26 062 | 440 | 407 | 63 | 32 | 877 | 19 328 | 636 | 239 | 2 | - | |
| Devereux CCD | 183 | 30 859 | 70 | 85 | 15 | 13 | 181 | 23 036 | 96 | 85 | - | - | |
| Linton CCD | 129 | 25 893 | 62 | 53 | 14 | - | 125 | 20 231 | 93 | 32 | - | - | |
| Mayfield CCD | 99 | 27 458 | 20 | 71 | - | 8 | 69 | 21 490 | 45 | 24 | - | - | |
| Sparta CCD | 531 | 22 228 | 288 | 198 | 34 | 11 | 502 | 16 713 | 402 | 98 | 2 | - | |
| Sparta city | 140 | 21 375 | 82 | 49 | 4 | 5 | 181 | 17 375 | 142 | 37 | 2 | - | |
| Haralson County | 4 753 | 31 816 | 1 472 | 2 492 | 685 | 104 | 2 996 | 20 821 | 1 952 | 949 | 88 | 7 | |
| Bremen CCD | 3 153 | 31 436 | 1 026 | 1 629 | 449 | 49 | 1 986 | 20 998 | 1 284 | 621 | 74 | 7 | |
| Bremen city (part) | 780 | 32 500 | 251 | 403 | 119 | 7 | 551 | 20 823 | 393 | 130 | 23 | 5 | |
| Buchanan city (part) | 71 | 24 250 | 37 | 26 | 8 | - | 60 | 15 833 | 51 | 7 | 2 | - | |
| Tallapoosa city (part) | 230 | 38 162 | 53 | 121 | 56 | - | 115 | 24 464 | 59 | 56 | - | - | |
| Temple city (part) | - | - | - | - | - | - | - | - | - | - | - | - | |
| Waco city | 108 | 29 000 | 41 | 54 | 11 | 2 | 61 | 21 094 | 39 | 17 | 3 | 2 | |
| Buchanan CCD | 559 | 31 540 | 162 | 283 | 94 | 20 | 347 | 20 625 | 229 | 113 | 5 | - | |
| Buchanan city (part) | 27 | 22 250 | 17 | 6 | 4 | - | 22 | 15 000 | 18 | 4 | - | - | |
| Tallapoosa CCD | 1 041 | 33 476 | 284 | 580 | 142 | 35 | 663 | 20 404 | 439 | 215 | 9 | - | |
| Buchanan city (part) | 19 | 28 750 | 8 | 11 | - | - | 10 | 24 500 | 6 | 4 | - | - | |
| Tallapoosa city (part) | 219 | 32 772 | 52 | 133 | 17 | 17 | 154 | 20 375 | 111 | 43 | - | - | |
| Harris County | 5 137 | 37 955 | 1 203 | 2 343 | 1 300 | 291 | 3 555 | 27 095 | 1 465 | 1 582 | 432 | 76 | |
| Hamilton CCD | 1 587 | 42 168 | 398 | 556 | 538 | 95 | 1 051 | 27 945 | 390 | 494 | 132 | 35 | |
| Hamilton city (part) | 23 | 28 750 | 10 | 6 | 7 | - | 36 | 32 083 | 6 | 28 | 2 | - | |
| Pine Mountain CCD | 863 | 37 181 | 239 | 370 | 190 | 64 | 681 | 26 642 | 307 | 279 | 76 | 19 | |
| Hamilton city (part) | - | - | - | - | - | - | - | - | - | - | - | - | |
| Pine Mountain town (part) | 178 | 28 889 | 77 | 83 | 18 | - | 124 | 19 524 | 81 | 36 | 4 | 3 | |
| West Point city (part) | 142 | 45 417 | 26 | 50 | 44 | 22 | 88 | 26 429 | 40 | 40 | 8 | - | |
| Shiloh CCD | 613 | 32 917 | 156 | 337 | 109 | 11 | 368 | 22 426 | 216 | 105 | 47 | - | |
| Shiloh city | 79 | 31 250 | 28 | 41 | 10 | - | 51 | 16 250 | 36 | 15 | - | - | |
| Waverly Hall CCD | 2 074 | 36 640 | 410 | 1 080 | 463 | 121 | 1 455 | 27 734 | 552 | 704 | 177 | 22 | |
| Waverly Hall town | 82 | 40 000 | 16 | 39 | 23 | 4 | 60 | 16 923 | 43 | 11 | 4 | 2 | |
| Hart County | 3 992 | 30 652 | 1 261 | 2 143 | 481 | 107 | 2 909 | 21 233 | 1 906 | 847 | 137 | 19 | |
| Bowersville CCD | 588 | 30 063 | 226 | 295 | 65 | 2 | 388 | 21 705 | 26 | 88 | 23 | 11 | |
| Bowersville town | 53 | 26 607 | 22 | 25 | 4 | 2 | 37 | 19 583 | 24 | 11 | 2 | - | |
| Canon city (part) | 7 | 11 875 | 6 | 1 | - | - | 7 | 16 250 | 7 | - | - | - | |
| Hartwell CCD | 1 870 | 30 800 | 571 | 1 033 | 196 | 70 | 1 592 | 21 207 | 1 011 | 511 | 70 | - | |
| Hartwell city | 466 | 28 512 | 185 | 235 | 46 | - | 409 | 24 107 | 207 | 184 | 18 | - | |
| Reed Creek CCD | 991 | 29 815 | 309 | 530 | 126 | 26 | 580 | 20 844 | 406 | 147 | 19 | 8 | |

Table 11. Earnings in 1999 of Full-Time, Year-Round Workers, by Sex: 2000—Con.

[Data based on a sample (except Tables 65-68). For information on confidentiality protection, coverage, sampling error, and nonsampling error, see Appendix G. For location of definitions, see "How to Use This Census Report"]

| State County County Subdivision Place | Male | | | | | | Female | | | | | | | |
|--|-----------------------------|--|-------------------------------|----------------------------|----------------------------|-------------------------|-----------------------------|--|-------------------------------|----------------------------|----------------------------|-------------------------|---|---|
| | Workers with earnings | Median earnings in 1999 (dollars) | Earnings in 1999 | | | | Workers with earnings | Median earnings in 1999 (dollars) | Earnings in 1999 | | | | | |
| | | | \$1 to \$24,999 or loss | \$25,000 to \$49,999 | \$50,000 to \$99,999 | \$100,000 or more | | | \$1 to \$24,999 or loss | \$25,000 to \$49,999 | \$50,000 to \$99,999 | \$100,000 or more | | |
| Hart County—Con. | | | | | | | | | | | | | | |
| Reed Creek CCD—Con. | | | | | | | | | | | | | | |
| Reed Creek CDP | 318 | 29 141 | 125 | 119 | 48 | 26 | 194 | 19 815 | 118 | 76 | - | - | - | - |
| Royston CCD | 543 | 32 813 | 155 | 285 | 94 | 9 | 349 | 21 339 | 223 | 101 | 25 | - | - | - |
| Canon city (part) | - | - | - | - | - | - | - | - | - | - | - | - | - | - |
| Royston city (part) | 65 | 35 125 | 28 | 23 | 14 | - | 137 | 21 078 | 101 | 30 | 6 | - | - | - |
| Heard County | 2 049 | 31 900 | 523 | 1 274 | 214 | 38 | 1 387 | 22 492 | 798 | 555 | 29 | 5 | 3 | - |
| Centralhatchee CCD | 682 | 32 411 | 176 | 394 | 90 | 22 | 478 | 24 643 | 244 | 226 | 5 | 3 | - | - |
| Centralhatchee town | 84 | 34 000 | 21 | 48 | 15 | - | 54 | 22 500 | 29 | 23 | 2 | - | - | - |
| Ephesus town | 81 | 30 750 | 34 | 32 | 10 | 5 | 43 | 17 250 | 29 | 9 | 2 | 3 | - | - |
| Franklin city (part) | - | - | - | - | - | - | - | - | - | - | - | - | - | - |
| Franklin CCD | 723 | 31 851 | 176 | 448 | 83 | 16 | 535 | 22 004 | 332 | 191 | 10 | 2 | - | - |
| Corinth town (part) | 28 | 38 333 | 13 | 6 | 7 | 2 | 21 | 20 250 | 17 | 4 | - | - | - | - |
| Franklin city (part) | 75 | 29 583 | 25 | 45 | 5 | - | 113 | 20 724 | 74 | 36 | 3 | - | - | - |
| Texas CCD | 644 | 31 630 | 171 | 432 | 41 | - | 374 | 21 550 | 222 | 138 | 14 | - | - | - |
| Henry County | 27 638 | 41 449 | 4 235 | 13 097 | 8 868 | 1 438 | 18 956 | 29 211 | 7 007 | 9 599 | 2 039 | 311 | - | - |
| Hampton CCD | 2 219 | 38 246 | 348 | 1 229 | 559 | 83 | 1 451 | 25 009 | 725 | 616 | 78 | 32 | - | - |
| Hampton city | 887 | 37 750 | 134 | 498 | 215 | 40 | 603 | 25 286 | 292 | 288 | 23 | - | - | - |
| Locust Grove CCD | 3 356 | 38 266 | 598 | 1 684 | 916 | 158 | 2 100 | 25 380 | 1 022 | 930 | 112 | 36 | - | - |
| Locust Grove city | 531 | 32 094 | 133 | 307 | 86 | 5 | 350 | 22 845 | 200 | 138 | 12 | - | - | - |
| McDonough CCD | 12 197 | 44 505 | 1 673 | 5 430 | 4 287 | 807 | 8 226 | 30 824 | 2 710 | 4 278 | 1 061 | 177 | - | - |
| Blacksville CDP | 14 | 26 250 | - | 14 | - | - | 11 | 21 250 | 11 | - | - | - | - | - |
| McDonough city | 1 584 | 34 669 | 431 | 804 | 264 | 85 | 1 083 | 28 318 | 427 | 536 | 120 | - | - | - |
| Stockbridge city (part) | 207 | 42 176 | 26 | 81 | 86 | 14 | 241 | 36 426 | 37 | 153 | 37 | 14 | - | - |
| Stockbridge CCD | 9 866 | 40 924 | 1 616 | 4 754 | 3 106 | 390 | 7 179 | 29 417 | 2 550 | 3 775 | 788 | 66 | - | - |
| Stockbridge city (part) | 1 873 | 37 453 | 359 | 911 | 487 | 116 | 1 520 | 27 416 | 558 | 796 | 149 | 17 | - | - |
| Houston County | 23 752 | 36 031 | 6 356 | 11 141 | 5 626 | 629 | 15 403 | 25 537 | 7 401 | 6 412 | 1 503 | 87 | - | - |
| Elko CCD | 876 | 31 867 | 256 | 441 | 156 | 23 | 563 | 22 417 | 307 | 227 | 29 | - | - | - |
| Perry city (part) | - | - | - | - | - | - | - | - | - | - | - | - | - | - |
| Perry CCD | 3 601 | 38 197 | 932 | 1 609 | 927 | 133 | 2 318 | 23 160 | 1 237 | 908 | 166 | 7 | - | - |
| Perry city (part) | 1 714 | 35 870 | 554 | 696 | 399 | 65 | 1 126 | 21 136 | 661 | 418 | 47 | - | - | - |
| Warner Robins city (part) | 53 | 57 875 | 8 | 17 | 28 | - | 17 | 22 125 | 10 | 7 | - | - | - | - |
| Warner Robins CCD | 19 275 | 35 858 | 5 168 | 9 091 | 4 543 | 473 | 12 522 | 25 917 | 5 857 | 5 277 | 1 308 | 80 | - | - |
| Centerville city | 1 032 | 36 731 | 235 | 535 | 237 | 25 | 600 | 26 406 | 246 | 317 | 32 | 5 | - | - |
| Perry city (part) | - | - | - | - | - | - | - | - | - | - | - | - | - | - |
| Robins AFB CDP | 1 074 | 21 929 | 714 | 279 | 78 | 3 | 403 | 14 820 | 292 | 98 | 13 | - | - | - |
| Warner Robins city (part) | 9 723 | 32 988 | 2 829 | 5 115 | 1 674 | 105 | 6 697 | 24 865 | 3 369 | 2 803 | 513 | 12 | - | - |
| Inwin County | 1 812 | 28 827 | 676 | 806 | 258 | 72 | 1 292 | 20 532 | 876 | 383 | 17 | 16 | - | - |
| Holt CCD | 181 | 25 179 | 90 | 58 | 26 | 7 | 140 | 22 262 | 87 | 47 | 6 | - | - | - |
| Inwinville CCD | 584 | 30 185 | 206 | 261 | 86 | 31 | 305 | 20 335 | 217 | 81 | - | 7 | - | - |
| Ocilla CCD | 1 047 | 28 635 | 380 | 487 | 146 | 34 | 847 | 20 330 | 572 | 255 | 11 | 9 | - | - |
| Fitzgerald city (part) | 8 | 56 250 | - | - | 8 | - | 27 | 11 607 | 27 | - | - | - | - | - |
| Ocilla city | 384 | 26 711 | 179 | 153 | 43 | 9 | 386 | 18 594 | 284 | 102 | - | - | - | - |
| Jackson County | 8 486 | 34 063 | 2 254 | 4 284 | 1 640 | 308 | 5 343 | 22 774 | 2 968 | 2 036 | 296 | 43 | - | - |
| Commerce CCD | 1 521 | 33 558 | 415 | 784 | 250 | 72 | 1 103 | 21 379 | 695 | 323 | 69 | 16 | - | - |
| Commerce city | 908 | 34 185 | 269 | 402 | 195 | 42 | 766 | 22 028 | 463 | 230 | 62 | 11 | - | - |
| Jefferson CCD | 2 852 | 35 391 | 750 | 1 426 | 590 | 86 | 1 757 | 22 401 | 1 017 | 674 | 64 | 2 | - | - |
| Arcade city | 321 | 31 914 | 92 | 149 | 71 | 9 | 227 | 21 602 | 152 | 55 | 18 | 2 | - | - |
| Jefferson city (part) | 733 | 33 750 | 216 | 340 | 135 | 42 | 524 | 25 167 | 258 | 246 | 20 | - | - | - |
| Maysville CCD | 877 | 32 528 | 192 | 549 | 105 | 31 | 461 | 24 176 | 246 | 168 | 39 | 8 | - | - |
| Jefferson city (part) | 4 | 23 750 | 4 | - | - | - | 5 | 26 250 | - | 5 | - | - | - | - |
| Maysville town (part) | 99 | 34 688 | 10 | 73 | 16 | - | 86 | 24 500 | 44 | 39 | 3 | - | - | - |
| Nicholson CCD | 1 102 | 31 354 | 318 | 565 | 190 | 29 | 681 | 25 598 | 324 | 307 | 35 | 15 | - | - |
| Nicholson city | 235 | 30 074 | 81 | 125 | 24 | 5 | 189 | 23 036 | 100 | 76 | 11 | 2 | - | - |
| West Jackson CCD | 2 134 | 35 408 | 579 | 960 | 505 | 90 | 1 341 | 24 385 | 686 | 564 | 89 | 2 | - | - |
| Braselton town (part) | 134 | 32 292 | 29 | 79 | 26 | - | 109 | 26 417 | 46 | 56 | 7 | - | - | - |
| Hoschton city | 230 | 40 000 | 51 | 100 | 60 | 19 | 131 | 27 153 | 50 | 61 | 18 | 2 | - | - |
| Jefferson city (part) | - | - | - | - | - | - | - | - | - | - | - | - | - | - |
| Pendergrass city | 81 | 23 750 | 41 | 34 | 6 | - | 61 | 15 179 | 43 | 14 | 4 | - | - | - |
| Talmo town | 71 | 20 938 | 44 | 16 | 4 | 7 | 42 | 15 000 | 30 | 12 | - | - | - | - |
| Jasper County | 2 182 | 32 351 | 626 | 1 114 | 412 | 30 | 1 393 | 21 785 | 855 | 438 | 87 | 13 | - | - |
| Eudora CCD | 447 | 32 113 | 157 | 190 | 93 | 7 | 298 | 18 636 | 227 | 50 | 21 | - | - | - |
| Hillsboro CCD | 141 | 33 977 | 50 | 65 | 22 | 4 | 86 | 30 833 | 35 | 34 | 17 | - | - | - |
| Monticello CCD | 1 165 | 34 125 | 313 | 582 | 256 | 14 | 767 | 22 808 | 444 | 267 | 43 | 13 | - | - |
| Monticello city | 399 | 30 565 | 133 | 180 | 78 | 8 | 253 | 21 793 | 144 | 73 | 23 | 13 | - | - |
| Shady Dale CCD | 429 | 31 433 | 106 | 277 | 41 | 5 | 242 | 21 641 | 149 | 87 | 6 | - | - | - |
| Shady Dale town | 44 | 31 000 | 14 | 26 | 4 | - | 15 | 21 607 | 13 | 2 | - | - | - | - |
| Jeff Davis County | 2 259 | 26 261 | 1 017 | 934 | 236 | 72 | 1 298 | 20 095 | 931 | 333 | 34 | - | - | - |
| Denton CCD | 225 | 23 942 | 118 | 69 | 31 | 7 | 106 | 17 273 | 77 | 29 | - | - | - | - |
| Denton city | 40 | 19 000 | 26 | 14 | - | - | 27 | 20 313 | 24 | 3 | - | - | - | - |
| Hazlehurst CCD | 2 034 | 26 439 | 899 | 865 | 205 | 65 | 1 192 | 20 251 | 854 | 304 | 34 | - | - | - |
| Hazlehurst city | 518 | 27 436 | 221 | 200 | 72 | 25 | 409 | 18 304 | 310 | 80 | 19 | - | - | - |
| Jefferson County | 2 661 | 27 649 | 1 113 | 1 205 | 281 | 62 | 1 852 | 18 686 | 1 370 | 449 | 28 | 5 | - | - |
| Louisville CCD | 1 029 | 27 978 | 425 | 451 | 110 | 43 | 728 | 18 611 | 514 | 206 | 8 | - | - | - |
| Louisville city | 340 | 31 500 | 108 | 149 | 50 | 33 | 305 | 16 921 | 237 | 60 | 8 | - | - | - |
| Stapleton CCD | 367 | 30 938 | 128 | 176 | 55 | 8 | 212 | 19 706 | 167 | 45 | - | - | - | - |
| Avera city | 58 | 26 667 | 27 | 29 | 2 | - | 23 | 20 938 | 14 | 9 | - | - | - | - |
| Stapleton city | 47 | 35 208 | 6 | 31 | 6 | 4 | 24 | 17 500 | 16 | 8 | - | - | - | - |
| Wadley CCD | 539 | 23 875 | 283 | 215 | 34 | 7 | 410 | 17 561 | 317 | 85 | 3 | 5 | - | - |
| Bartow town | 29 | 32 083 | 3 | 19 | 7 | - | 32 | 16 667 | 24 | 8 | - | - | - | - |
| Wadley city | 247 | 21 544 | 135 | 96 | 16 | - | 263 | 16 895 | 215 | 43 | - | 5 | - | - |
| Wrens CCD | 726 | 27 927 | 277 | 363 | 82 | 4 | 502 | 19 643 | 372 | 113 | 17 | - | - | - |
| Keysville town (part) | 5 | 22 083 | 3 | - | 2 | - | - | - | - | - | - | - | - | - |
| Wrens city | 274 | 30 208 | 112 | 114 | 44 | 4 | 221 | 20 625 | 156 | 63 | 2 | - | - | - |
| Jenkins County | 1 316 | 28 804 | 546 | 578 | 144 | 48 | 890 | 20 252 | 625 | 246 | 19 | - | - | - |
| North Ogeechee CCD | 975 | 28 045 | 411 | 413 | 109 | 42 | 656 | 20 214 | 460 | 177 | 19 | - | - | - |
| Millen city | 397 | 25 792 | 189 | 144 | 30 | 34 | 286 | 17 330 | 229 | 45 | 12 | - | - | - |
| South Ogeechee CCD | 341 | 30 607 | 135 | 165 | 35 | 6 | 234 | 20 341 | 165 | 69 | - | - | - | - |

Table 11. Earnings in 1999 of Full-Time, Year-Round Workers, by Sex: 2000—Con.

[Data based on a sample (except Tables 65-68). For information on confidentiality protection, coverage, sampling error, and nonsampling error, see Appendix G. For location of definitions, see "How to Use This Census Report"]

| State County County Subdivision Place | Male | | | | | | Female | | | | | |
|--|-----------------------------|--|-------------------------------|----------------------------|----------------------------|-------------------------|-----------------------------|--|-------------------------------|----------------------------|----------------------------|-------------------------|
| | Workers with earnings | Median earnings in 1999 (dollars) | Earnings in 1999 | | | | Workers with earnings | Median earnings in 1999 (dollars) | Earnings in 1999 | | | |
| | | | \$1 to \$24,999 or less | \$25,000 to \$49,999 | \$50,000 to \$99,999 | \$100,000 or more | | | \$1 to \$24,999 or less | \$25,000 to \$49,999 | \$50,000 to \$99,999 | \$100,000 or more |
| Johnson County | 1 288 | 28 952 | 502 | 577 | 181 | 28 | 849 | 18 171 | 636 | 205 | - | 8 |
| Adrian CCD | 205 | 35 664 | 55 | 127 | 19 | 4 | 154 | 17 429 | 121 | 33 | - | - |
| Adrian city (part) | 40 | 33 750 | 12 | 23 | 5 | - | 26 | 17 045 | 17 | 9 | - | - |
| Balls Ferry CCD | 267 | 28 516 | 86 | 138 | 36 | 7 | 191 | 18 365 | 155 | 36 | - | - |
| Kite CCD | 211 | 26 016 | 99 | 82 | 23 | 7 | 104 | 23 929 | 55 | 47 | - | 2 |
| Kite town | 41 | 23 438 | 23 | 13 | 3 | 2 | 16 | 16 875 | 10 | 4 | - | 2 |
| Wrightsville CCD | 605 | 27 639 | 262 | 230 | 103 | 10 | 400 | 17 138 | 305 | 89 | - | 6 |
| Wrightsville city | 256 | 24 808 | 129 | 98 | 25 | 4 | 208 | 19 167 | 149 | 53 | - | 6 |
| Jones County | 4 610 | 36 464 | 1 093 | 2 270 | 1 036 | 211 | 3 167 | 26 736 | 1 430 | 1 441 | 286 | 10 |
| Gray-Griswold CCD | 4 056 | 36 715 | 890 | 2 045 | 943 | 178 | 2 871 | 27 419 | 1 242 | 1 349 | 270 | 10 |
| Gray city | 268 | 37 167 | 54 | 139 | 63 | 12 | 219 | 26 563 | 102 | 101 | 16 | - |
| Macon city (part) | 71 | 30 114 | 26 | 45 | - | - | 102 | 23 750 | 51 | 51 | - | - |
| Round Oak CCD | 554 | 31 406 | 203 | 225 | 93 | 33 | 296 | 22 045 | 188 | 92 | 16 | - |
| Lamar County | 3 049 | 29 453 | 1 086 | 1 480 | 426 | 57 | 2 155 | 21 933 | 1 304 | 746 | 75 | 30 |
| Barnesville CCD | 1 963 | 27 624 | 770 | 890 | 270 | 33 | 1 421 | 22 314 | 840 | 508 | 43 | 30 |
| Aldora town | 11 | 20 625 | 11 | - | - | - | 15 | 19 583 | 13 | 2 | - | - |
| Barnesville city | 931 | 26 740 | 375 | 438 | 99 | 19 | 676 | 20 160 | 433 | 198 | 22 | 23 |
| Milner CCD | 1 086 | 31 292 | 316 | 590 | 156 | 24 | 734 | 21 304 | 464 | 238 | 32 | - |
| Milner city | 103 | 31 328 | 21 | 66 | 12 | 4 | 79 | 19 625 | 49 | 29 | 1 | - |
| Lanier County | 1 495 | 26 023 | 673 | 672 | 143 | 7 | 835 | 20 021 | 617 | 170 | 33 | 15 |
| East River CCD | 304 | 25 156 | 149 | 131 | 24 | - | 220 | 17 454 | 176 | 38 | 6 | - |
| Lakeland CCD | 1 191 | 26 334 | 524 | 541 | 119 | 7 | 615 | 20 047 | 441 | 132 | 27 | 15 |
| Lakeland city | 488 | 23 457 | 273 | 175 | 40 | - | 209 | 19 276 | 143 | 51 | - | 15 |
| Laurens County | 8 022 | 29 412 | 2 981 | 3 408 | 1 307 | 326 | 5 984 | 21 711 | 3 546 | 2 104 | 282 | 52 |
| Brewton CCD | 602 | 28 586 | 216 | 302 | 54 | 30 | 349 | 20 483 | 223 | 96 | 20 | 10 |
| Cadwell CCD | 289 | 26 853 | 103 | 166 | 16 | 4 | 189 | 22 083 | 98 | 88 | 3 | - |
| Cadwell town | 71 | 28 417 | 23 | 43 | 5 | - | 52 | 19 773 | 31 | 18 | 3 | - |
| Cedar Grove CCD | 258 | 28 854 | 92 | 119 | 47 | - | 125 | 22 313 | 72 | 53 | - | - |
| Dexter CCD | 449 | 28 679 | 180 | 174 | 69 | 26 | 304 | 25 833 | 142 | 144 | 18 | - |
| Dexter town | 100 | 30 357 | 34 | 54 | 9 | 3 | 75 | 26 375 | 32 | 37 | 6 | - |
| Dublin CCD | 4 196 | 31 250 | 1 466 | 1 635 | 851 | 244 | 3 366 | 22 117 | 1 929 | 1 200 | 202 | 35 |
| Dublin city | 2 335 | 30 830 | 859 | 842 | 469 | 165 | 1 912 | 21 553 | 1 143 | 673 | 79 | 17 |
| Dudley CCD | 338 | 33 333 | 100 | 147 | 82 | 9 | 221 | 23 125 | 124 | 83 | 14 | - |
| Allentown town (part) | - | - | - | - | - | - | - | - | - | - | - | - |
| Dudley city | 91 | 40 893 | 21 | 36 | 33 | 1 | 52 | 26 000 | 24 | 22 | 6 | - |
| Montrose town | 31 | 30 893 | 6 | 21 | 4 | - | 33 | 18 750 | 24 | 7 | 2 | - |
| East Dublin CCD | 1 271 | 26 555 | 559 | 591 | 110 | 11 | 1 001 | 19 346 | 685 | 289 | 20 | 7 |
| East Dublin city | 378 | 25 500 | 183 | 173 | 22 | - | 319 | 16 756 | 243 | 67 | 9 | - |
| Rentz CCD | 619 | 27 270 | 265 | 274 | 78 | 2 | 429 | 21 342 | 273 | 151 | 5 | - |
| Rentz town | 69 | 26 042 | 32 | 27 | 8 | 2 | 42 | 25 625 | 20 | 22 | - | - |
| Lee County | 5 219 | 39 848 | 1 111 | 2 418 | 1 484 | 206 | 3 717 | 25 715 | 1 745 | 1 593 | 334 | 45 |
| Leesburg CCD | 3 446 | 41 165 | 703 | 1 470 | 1 124 | 149 | 2 559 | 25 613 | 1 215 | 1 069 | 255 | 20 |
| Leesburg city | 350 | 30 862 | 122 | 152 | 76 | - | 310 | 18 710 | 216 | 62 | 22 | 10 |
| Philema CCD | 1 469 | 38 644 | 273 | 837 | 305 | 54 | 972 | 26 288 | 435 | 442 | 73 | 22 |
| Smithville CCD | 304 | 30 000 | 135 | 111 | 55 | 3 | 186 | 24 167 | 95 | 82 | 6 | 3 |
| Smithville city | 88 | 29 375 | 36 | 34 | 15 | 3 | 72 | 19 286 | 46 | 23 | - | 3 |
| Liberty County | 14 319 | 25 305 | 6 993 | 6 077 | 1 150 | 99 | 6 207 | 20 765 | 4 005 | 1 891 | 263 | 48 |
| Hinesville CCD | 12 641 | 24 374 | 6 547 | 5 179 | 830 | 85 | 5 244 | 20 350 | 3 499 | 1 512 | 209 | 24 |
| Allenhurst town | 184 | 25 972 | 85 | 86 | 11 | 2 | 116 | 19 688 | 70 | 35 | 11 | - |
| Flemington city | 77 | 32 250 | 29 | 33 | 15 | - | 45 | 26 875 | 18 | 25 | 2 | - |
| Fort Stewart CDP | 3 647 | 18 514 | 2 686 | 830 | 113 | 18 | 529 | 17 250 | 431 | 98 | - | - |
| Gumbranch city | 43 | 30 625 | 15 | 26 | 2 | - | 33 | 17 917 | 24 | 9 | - | - |
| Hinesville city | 6 613 | 27 135 | 2 695 | 3 328 | 535 | 55 | 3 574 | 20 813 | 2 271 | 1 113 | 166 | 24 |
| Walthourville city (part) | 838 | 26 382 | 377 | 418 | 39 | 4 | 415 | 20 270 | 281 | 126 | 8 | - |
| Midway CCD | 1 410 | 33 262 | 374 | 737 | 285 | 14 | 796 | 25 542 | 385 | 341 | 47 | 23 |
| Midway city | 153 | 27 014 | 62 | 82 | 9 | - | 102 | 20 313 | 68 | 30 | 2 | 2 |
| Riceboro CCD | 268 | 30 500 | 72 | 161 | 35 | - | 167 | 16 094 | 121 | 38 | 7 | 1 |
| Riceboro city | 123 | 31 635 | 36 | 81 | 6 | - | 81 | 17 250 | 60 | 19 | 1 | 1 |
| Walthourville city (part) | - | - | - | - | - | - | - | - | - | - | - | - |
| Lincoln County | 1 491 | 27 165 | 568 | 682 | 230 | 11 | 943 | 21 338 | 590 | 323 | 28 | 2 |
| Lincolnton CCD | 655 | 26 577 | 248 | 294 | 107 | 6 | 441 | 20 343 | 299 | 136 | 4 | 2 |
| Lincolnton city | 228 | 28 750 | 76 | 108 | 38 | 6 | 204 | 19 375 | 141 | 61 | 2 | - |
| South Lincolnton CCD | 836 | 28 094 | 320 | 388 | 123 | 5 | 502 | 22 273 | 291 | 187 | 24 | - |
| Long County | 2 183 | 26 416 | 968 | 1 047 | 147 | 21 | 1 145 | 18 732 | 776 | 339 | 28 | 2 |
| Ludowici North CCD | 1 298 | 27 013 | 525 | 675 | 84 | 14 | 682 | 17 124 | 497 | 178 | 7 | - |
| Ludowici city (part) | - | - | - | - | - | - | - | - | - | - | - | - |
| Ludowici South CCD | 885 | 24 986 | 443 | 372 | 63 | 7 | 463 | 21 629 | 279 | 161 | 21 | 2 |
| Ludowici city (part) | 265 | 25 272 | 130 | 121 | 14 | - | 143 | 16 250 | 105 | 32 | 4 | 2 |
| Lowndes County | 18 847 | 28 411 | 7 243 | 8 296 | 2 741 | 567 | 11 444 | 20 755 | 7 359 | 3 506 | 517 | 62 |
| Barretts CCD | 4 461 | 28 393 | 1 551 | 2 281 | 545 | 84 | 1 580 | 20 608 | 1 007 | 523 | 50 | - |
| Moody AFB CDP | 274 | 25 758 | 127 | 125 | 22 | - | 97 | 12 946 | 89 | 8 | - | - |
| Valdosta city (part) | 76 | 91 525 | - | 10 | 37 | 29 | 23 | 26 917 | - | 15 | 8 | - |
| Hahira CCD | 2 318 | 30 417 | 793 | 959 | 504 | 62 | 1 302 | 22 229 | 769 | 436 | 97 | - |
| Hahira city | 280 | 27 121 | 112 | 123 | 39 | 6 | 224 | 18 981 | 158 | 61 | 5 | - |
| Valdosta city (part) | - | - | - | - | - | - | - | - | - | - | - | - |
| Lake Park CCD | 1 458 | 31 340 | 508 | 610 | 306 | 34 | 924 | 20 856 | 556 | 318 | 49 | 1 |
| Dasher town | 183 | 34 375 | 63 | 75 | 40 | 5 | 102 | 21 591 | 56 | 41 | 5 | - |
| Lake Park city | 105 | 30 521 | 40 | 36 | 24 | 5 | 54 | 17 083 | 39 | 12 | 3 | - |
| Naylor CCD | 630 | 27 848 | 208 | 371 | 38 | 13 | 428 | 19 600 | 307 | 106 | 15 | - |
| Valdosta city (part) | - | - | - | - | - | - | - | - | - | - | - | - |
| Valdosta CCD | 9 980 | 27 247 | 4 183 | 4 075 | 1 348 | 374 | 7 210 | 20 521 | 4 720 | 2 123 | 306 | 61 |
| Remerton city | 178 | 25 833 | 77 | 93 | 8 | - | 98 | 21 875 | 57 | 36 | 5 | - |
| Valdosta city (part) | 6 977 | 27 109 | 3 022 | 2 670 | 958 | 327 | 5 107 | 20 746 | 3 269 | 1 534 | 251 | 53 |

Table 11. Earnings in 1999 of Full-Time, Year-Round Workers, by Sex: 2000—Con.

[Data based on a sample (except Tables 65-68). For information on confidentiality protection, coverage, sampling error, and nonsampling error, see Appendix G. For location of definitions, see "How to Use This Census Report"]

| State County County Subdivision Place | Male | | | | | | Female | | | | | |
|--|-----------------------------|--|-------------------------------|----------------------------|----------------------------|-------------------------|-----------------------------|--|-------------------------------|----------------------------|----------------------------|-------------------------|
| | Workers with earnings | Median earnings in 1999 (dollars) | Earnings in 1999 | | | | Workers with earnings | Median earnings in 1999 (dollars) | Earnings in 1999 | | | |
| | | | \$1 to \$24,999 or less | \$25,000 to \$49,999 | \$50,000 to \$99,999 | \$100,000 or more | | | \$1 to \$24,999 or less | \$25,000 to \$49,999 | \$50,000 to \$99,999 | \$100,000 or more |
| Lumpkin County | 4 320 | 31 289 | 1 277 | 2 267 | 595 | 181 | 2 563 | 23 955 | 1 330 | 1 020 | 213 | - |
| Dahlonega CCD | 2 071 | 31 515 | 638 | 1 036 | 327 | 70 | 1 111 | 24 215 | 569 | 453 | 89 | - |
| Dahlonega city (part) | 355 | 27 986 | 146 | 118 | 60 | 31 | 193 | 21 016 | 116 | 62 | 15 | - |
| Three Sisters Mountains CCD | 2 249 | 31 084 | 639 | 1 231 | 268 | 111 | 1 452 | 23 801 | 761 | 567 | 124 | - |
| Dahlonega city (part) | 85 | 50 417 | 17 | 24 | 44 | - | 52 | 45 938 | 19 | 12 | 21 | - |
| McDuffie County | 3 775 | 30 147 | 1 330 | 1 623 | 659 | 163 | 2 621 | 20 499 | 1 678 | 799 | 138 | 6 |
| Dearing CCD | 1 017 | 28 750 | 393 | 465 | 133 | 26 | 595 | 19 375 | 414 | 124 | 57 | - |
| Dearing town | 68 | 27 083 | 29 | 30 | 9 | - | 42 | 19 375 | 26 | 11 | 5 | - |
| Thomson CCD | 2 758 | 30 742 | 937 | 1 158 | 526 | 137 | 2 026 | 20 846 | 1 264 | 675 | 81 | 6 |
| Thomson city | 912 | 25 882 | 432 | 308 | 142 | 30 | 693 | 20 607 | 457 | 222 | 14 | - |
| McIntosh County | 1 709 | 29 782 | 651 | 746 | 288 | 24 | 1 258 | 19 598 | 827 | 379 | 52 | - |
| Darien CCD | 1 072 | 27 083 | 456 | 445 | 153 | 18 | 882 | 19 119 | 614 | 238 | 30 | - |
| Darien city | 253 | 26 198 | 115 | 95 | 38 | 5 | 206 | 16 897 | 148 | 55 | 3 | - |
| Townsend CCD | 637 | 32 917 | 195 | 301 | 135 | 6 | 376 | 21 806 | 213 | 141 | 22 | - |
| Macon County | 2 003 | 26 922 | 837 | 936 | 222 | 8 | 1 312 | 18 611 | 900 | 366 | 42 | 4 |
| Ideal CCD | 308 | 29 744 | 76 | 191 | 35 | 6 | 236 | 16 129 | 163 | 63 | 10 | - |
| Ideal city | 43 | 28 125 | 19 | 21 | 3 | - | 48 | 15 714 | 34 | 13 | 1 | - |
| Marshallville CCD | 259 | 26 932 | 104 | 123 | 32 | - | 215 | 20 478 | 152 | 51 | 12 | - |
| Marshallville city | 163 | 27 557 | 69 | 66 | 28 | - | 160 | 20 167 | 111 | 38 | 11 | - |
| Montezuma CCD | 846 | 26 080 | 385 | 394 | 67 | - | 477 | 18 445 | 328 | 130 | 19 | - |
| Montezuma city (part) | 486 | 26 226 | 217 | 246 | 23 | - | 299 | 16 995 | 221 | 72 | 6 | - |
| Oglethorpe CCD | 590 | 26 150 | 272 | 228 | 88 | 2 | 384 | 19 848 | 257 | 122 | 1 | 4 |
| Montezuma city (part) | - | - | - | - | - | - | - | - | - | - | - | - |
| Oglethorpe city | 160 | 27 250 | 71 | 73 | 14 | 2 | 146 | 18 571 | 114 | 27 | 1 | 4 |
| Madison County | 5 382 | 31 324 | 1 731 | 2 789 | 771 | 91 | 3 684 | 22 426 | 2 088 | 1 420 | 163 | 13 |
| Broad River CCD | 412 | 34 423 | 134 | 229 | 49 | - | 253 | 21 680 | 143 | 103 | 7 | - |
| Royston city (part) | - | - | - | - | - | - | - | - | - | - | - | - |
| Colbert CCD | 2 351 | 31 014 | 745 | 1 185 | 367 | 54 | 1 601 | 24 057 | 845 | 673 | 73 | 10 |
| Colbert city | 101 | 26 313 | 40 | 45 | 14 | 2 | 81 | 24 844 | 41 | 38 | 2 | - |
| Hull city | 37 | 25 625 | 18 | 17 | 2 | - | 17 | 19 792 | 12 | 5 | - | - |
| Coker CCD | 714 | 31 151 | 266 | 323 | 110 | 15 | 538 | 22 262 | 314 | 201 | 20 | 3 |
| Carlton city | 39 | 23 750 | 22 | 10 | 7 | - | 17 | 20 625 | 13 | 4 | - | - |
| Coker city | 160 | 33 333 | 47 | 82 | 23 | 8 | 111 | 22 969 | 62 | 42 | 4 | 3 |
| Danielsville CCD | 752 | 31 296 | 233 | 455 | 56 | 8 | 500 | 22 396 | 288 | 178 | 34 | - |
| Danielsville city | 63 | 30 469 | 20 | 41 | 2 | - | 61 | 22 188 | 34 | 23 | 4 | - |
| Ila CCD | 1 153 | 31 350 | 353 | 597 | 189 | 14 | 792 | 21 063 | 498 | 265 | 29 | - |
| Ila city | 77 | 31 875 | 15 | 46 | 15 | 1 | 48 | 24 167 | 25 | 22 | 1 | - |
| Marion County | 1 301 | 27 118 | 548 | 598 | 134 | 21 | 840 | 21 211 | 536 | 251 | 48 | 5 |
| Buena Vista CCD | 557 | 22 019 | 302 | 167 | 76 | 12 | 411 | 17 582 | 319 | 81 | 6 | 5 |
| Buena Vista city | 225 | 19 306 | 133 | 74 | 14 | 4 | 201 | 17 017 | 163 | 35 | 3 | - |
| North Buena Vista CCD | 744 | 29 432 | 246 | 431 | 58 | 9 | 429 | 24 858 | 217 | 170 | 42 | - |
| Meriwether County | 3 615 | 29 766 | 1 324 | 1 769 | 446 | 76 | 2 877 | 21 444 | 1 772 | 993 | 98 | 14 |
| Gay CCD | 534 | 31 133 | 136 | 309 | 70 | 19 | 454 | 22 763 | 261 | 162 | 31 | - |
| Gay town | 17 | 31 875 | 4 | 9 | 4 | - | 16 | 26 250 | 6 | 6 | 4 | - |
| Haralson town (part) | - | - | - | - | - | - | - | - | - | - | - | - |
| Greenville CCD | 452 | 31 468 | 124 | 263 | 53 | 12 | 432 | 19 167 | 283 | 125 | 22 | 2 |
| Greenville city | 107 | 28 750 | 35 | 60 | 8 | 4 | 142 | 21 346 | 84 | 49 | 7 | 2 |
| Luthersville CCD | 725 | 28 125 | 295 | 355 | 69 | 6 | 501 | 23 275 | 285 | 200 | 16 | - |
| Lone Oak town | 16 | 24 500 | 9 | 3 | 4 | - | 16 | 28 000 | 7 | 9 | - | - |
| Luthersville city | 114 | 26 250 | 53 | 52 | 9 | - | 84 | 21 667 | 50 | 32 | 2 | - |
| Manchester CCD | 985 | 25 919 | 455 | 357 | 148 | 25 | 747 | 22 017 | 465 | 272 | - | 10 |
| Manchester city (part) | 553 | 25 899 | 256 | 214 | 72 | 11 | 531 | 20 391 | 325 | 196 | - | 10 |
| Warm Springs CCD | 539 | 31 941 | 177 | 291 | 65 | 6 | 404 | 21 184 | 251 | 137 | 14 | 2 |
| Pine Mountain town (part) | 8 | 28 750 | 2 | 4 | - | 2 | 2 | 21 250 | 1 | 1 | - | - |
| Warm Springs city | 51 | 32 250 | 14 | 27 | 6 | 4 | 56 | 20 938 | 40 | 10 | 4 | 2 |
| Woodbury CCD | 380 | 32 419 | 137 | 194 | 41 | 8 | 339 | 20 548 | 227 | 97 | 15 | - |
| Woodbury city | 173 | 26 563 | 79 | 57 | 32 | 5 | 145 | 18 287 | 113 | 30 | 2 | - |
| Miller County | 1 114 | 25 995 | 516 | 444 | 96 | 58 | 862 | 20 886 | 519 | 284 | 40 | 19 |
| Bellview CCD | 161 | 27 981 | 70 | 59 | 17 | 15 | 127 | 22 212 | 75 | 52 | - | - |
| Colquitt CCD | 444 | 23 672 | 239 | 156 | 34 | 15 | 344 | 21 000 | 214 | 106 | 14 | 10 |
| Colquitt city (part) | 208 | 22 500 | 123 | 61 | 9 | 15 | 182 | 19 535 | 119 | 50 | 3 | 10 |
| Mayhaw CCD | 509 | 26 799 | 207 | 229 | 45 | 28 | 391 | 20 048 | 230 | 126 | 26 | 9 |
| Colquitt city (part) | 31 | 46 750 | 8 | 9 | 14 | - | 30 | 20 417 | 20 | 5 | 5 | - |
| Mitchell County | 3 617 | 25 130 | 1 795 | 1 428 | 317 | 77 | 2 875 | 19 582 | 1 983 | 740 | 121 | 31 |
| Baconton CCD | 736 | 27 558 | 289 | 382 | 50 | 15 | 511 | 20 237 | 364 | 123 | 19 | 5 |
| Baconton city | 119 | 22 063 | 68 | 40 | 9 | 2 | 122 | 15 978 | 96 | 23 | 3 | - |
| Branchville CCD | 170 | 24 167 | 88 | 57 | 11 | 14 | 139 | 18 411 | 124 | 15 | - | - |
| Camilla CCD | 1 336 | 21 949 | 765 | 431 | 108 | 32 | 1 171 | 21 843 | 700 | 383 | 68 | 20 |
| Camilla city | 612 | 23 581 | 327 | 202 | 58 | 25 | 700 | 20 000 | 448 | 189 | 43 | 20 |
| Pelham CCD | 1 100 | 25 813 | 524 | 461 | 99 | 16 | 888 | 18 111 | 663 | 185 | 34 | 6 |
| Meigs city (part) | 1 | 18 750 | 1 | - | - | - | 2 | 47 500 | 1 | - | 1 | - |
| Pelham city | 459 | 21 476 | 276 | 148 | 35 | - | 432 | 17 161 | 344 | 68 | 14 | 6 |
| Sale City CCD | 275 | 26 063 | 129 | 97 | 49 | - | 166 | 18 571 | 132 | 34 | - | - |
| Sale City town | 69 | 30 625 | 23 | 37 | 9 | - | 51 | 19 306 | 45 | 6 | - | - |
| Monroe County | 4 631 | 34 433 | 1 413 | 1 924 | 1 034 | 260 | 3 040 | 22 146 | 1 721 | 1 077 | 242 | - |
| Culloden-Bolingbroke CCD | 2 048 | 42 443 | 441 | 772 | 650 | 185 | 1 297 | 25 067 | 646 | 531 | 120 | - |
| Culloden city | 45 | 28 542 | 18 | 21 | 2 | 4 | 33 | 20 469 | 23 | 10 | - | - |
| Forsyth city (part) | - | - | - | - | - | - | - | - | - | - | - | - |
| Forsyth CCD | 2 583 | 29 250 | 972 | 1 152 | 384 | 75 | 1 743 | 21 264 | 1 075 | 546 | 122 | - |
| Forsyth city (part) | 604 | 25 600 | 284 | 226 | 63 | 31 | 551 | 17 536 | 365 | 127 | 59 | - |
| Montgomery County | 1 392 | 27 572 | 575 | 572 | 210 | 35 | 948 | 21 342 | 589 | 300 | 52 | 7 |
| Mount Vernon-Ailey CCD | 621 | 28 264 | 235 | 261 | 109 | 16 | 405 | 20 960 | 264 | 118 | 19 | 4 |
| Ailey city | 85 | 30 694 | 32 | 28 | 16 | 9 | 56 | 30 000 | 22 | 27 | 5 | 2 |
| Higgston town (part) | 61 | 25 313 | 30 | 24 | 7 | - | 33 | 21 250 | 20 | 10 | 3 | - |
| Mount Vernon city | 299 | 27 112 | 125 | 134 | 35 | 5 | 201 | 19 766 | 145 | 51 | 3 | 2 |
| Vidalia city (part) | - | - | - | - | - | - | - | - | - | - | - | - |
| Tarrytown CCD | 431 | 27 964 | 164 | 198 | 65 | 4 | 258 | 21 548 | 156 | 75 | 27 | - |

Table 11. Earnings in 1999 of Full-Time, Year-Round Workers, by Sex: 2000—Con.

[Data based on a sample (except Tables 65-68). For information on confidentiality protection, coverage, sampling error, and nonsampling error, see Appendix G. For location of definitions, see "How to Use This Census Report"]

| State County County Subdivision Place | Male | | | | | | Female | | | | | | |
|--|-----------------------------|--|-------------------------------|----------------------------|----------------------------|-------------------------|-----------------------------|--|-------------------------------|----------------------------|----------------------------|-------------------------|-----|
| | Workers with earnings | Median earnings in 1999 (dollars) | Earnings in 1999 | | | | Workers with earnings | Median earnings in 1999 (dollars) | Earnings in 1999 | | | | |
| | | | \$1 to \$24,999 or less | \$25,000 to \$49,999 | \$50,000 to \$99,999 | \$100,000 or more | | | \$1 to \$24,999 or less | \$25,000 to \$49,999 | \$50,000 to \$99,999 | \$100,000 or more | |
| Pierce County—Con. | - | - | - | - | - | - | - | - | - | - | - | - | - |
| Blackshear CCD—Con. | - | - | - | - | - | - | - | - | - | - | - | - | - |
| Waycross city (part) | - | - | - | - | - | - | - | - | - | - | - | - | - |
| Bristol CCD | 283 | 26 875 | 137 | 103 | 34 | 9 | 130 | 18 438 | 106 | 24 | - | - | - |
| Blackshear city (part) | - | - | - | - | - | - | - | - | - | - | - | - | - |
| Patterson city (part) | - | - | - | - | - | - | - | - | - | - | - | - | - |
| Patterson CCD | 461 | 30 023 | 166 | 232 | 60 | 3 | 274 | 22 258 | 156 | 114 | 4 | - | - |
| Offerman city | 71 | 28 750 | 29 | 35 | 7 | - | 24 | 21 389 | 16 | 6 | 2 | - | - |
| Patterson city (part) | 85 | 33 125 | 29 | 29 | 26 | 1 | 56 | 20 938 | 35 | 19 | 2 | - | - |
| Pike County | 2 673 | 33 114 | 631 | 1 458 | 472 | 112 | 1 808 | 23 800 | 952 | 712 | 122 | 22 | 22 |
| Concord-Molena CCD | 552 | 32 089 | 138 | 329 | 72 | 13 | 414 | 21 875 | 242 | 145 | 27 | - | - |
| Concord town | 66 | 29 167 | 11 | 41 | 10 | 4 | 35 | 15 625 | 28 | 7 | - | - | - |
| Hilltop CDP | 21 | 15 750 | 14 | 5 | 2 | - | 30 | 20 000 | 19 | 11 | - | - | - |
| Molena city | 54 | 31 875 | 11 | 30 | 13 | - | 51 | 17 656 | 40 | 10 | 1 | - | - |
| Meansville CCD | 570 | 32 009 | 165 | 315 | 75 | 15 | 363 | 21 981 | 226 | 108 | 22 | 7 | 7 |
| Meansville city | 28 | 26 875 | 11 | 17 | - | - | 29 | 21 406 | 18 | 9 | 2 | - | - |
| Zebulon city (part) | - | - | - | - | - | - | - | - | - | - | - | - | - |
| Williamson CCD | 526 | 34 079 | 89 | 292 | 129 | 16 | 324 | 26 337 | 139 | 157 | 17 | 11 | 11 |
| Williamson town | 59 | 30 625 | 17 | 30 | 8 | 4 | 38 | 21 250 | 26 | 12 | - | - | - |
| Zebulon CCD | 1 025 | 36 250 | 239 | 522 | 196 | 68 | 707 | 25 219 | 345 | 302 | 56 | 4 | 4 |
| Zebulon city (part) | 193 | 25 804 | 92 | 82 | 17 | 2 | 141 | 19 479 | 88 | 53 | - | - | - |
| Polk County | 6 809 | 29 985 | 2 434 | 3 399 | 758 | 218 | 4 250 | 21 452 | 2 630 | 1 474 | 127 | 19 | 19 |
| Aragon CCD | 984 | 30 996 | 265 | 596 | 112 | 11 | 589 | 21 472 | 375 | 194 | 20 | - | - |
| Aragon city (part) | 201 | 26 806 | 81 | 98 | 16 | 6 | 115 | 21 510 | 74 | 41 | - | - | - |
| Braswell city | 2 | 31 250 | - | 2 | - | - | 5 | 18 750 | 5 | - | - | - | - |
| Taylorville town (part) | 13 | 27 250 | 2 | 11 | - | - | 9 | 10 417 | 9 | - | - | - | - |
| Cedartown CCD | 4 068 | 29 500 | 1 555 | 1 946 | 382 | 185 | 2 505 | 20 736 | 1 632 | 800 | 60 | 13 | 13 |
| Cedartown city | 1 432 | 25 295 | 703 | 592 | 93 | 44 | 826 | 20 711 | 558 | 260 | 8 | - | - |
| Rockmart CCD | 1 757 | 30 095 | 614 | 857 | 264 | 22 | 1 156 | 23 628 | 623 | 480 | 47 | 6 | 6 |
| Aragon city (part) | 32 | 41 667 | 4 | 16 | 12 | - | 10 | 19 167 | 6 | - | 4 | - | - |
| Braswell city (part) | - | - | - | - | - | - | - | - | - | - | - | - | - |
| Rockmart city | 574 | 31 714 | 188 | 279 | 101 | 6 | 480 | 22 381 | 275 | 189 | 16 | - | - |
| Pulaski County | 1 559 | 30 767 | 556 | 664 | 263 | 76 | 1 348 | 20 517 | 813 | 466 | 56 | 13 | 13 |
| Finleyson CCD | 291 | 31 938 | 84 | 155 | 52 | - | 196 | 17 391 | 128 | 58 | 10 | - | - |
| Hartford CCD | 325 | 30 045 | 129 | 132 | 60 | 4 | 310 | 16 768 | 216 | 83 | 7 | 4 | 4 |
| Hawkinsville city (part) | - | - | - | - | - | - | - | - | - | - | - | - | - |
| Hawkinsville CCD | 943 | 30 729 | 343 | 377 | 151 | 72 | 842 | 22 264 | 469 | 325 | 39 | 9 | 9 |
| Hawkinsville city (part) | 543 | 28 750 | 220 | 215 | 82 | 26 | 460 | 19 628 | 278 | 154 | 19 | 9 | 9 |
| Putnam County | 3 474 | 30 900 | 1 244 | 1 393 | 680 | 157 | 2 283 | 21 823 | 1 324 | 739 | 173 | 47 | 47 |
| Eatonon CCD | 1 327 | 26 824 | 592 | 513 | 201 | 21 | 1 036 | 20 152 | 690 | 270 | 61 | 15 | 15 |
| Eatonon city (part) | 1 003 | 26 703 | 462 | 397 | 128 | 16 | 785 | 20 013 | 539 | 213 | 33 | - | - |
| Little River CCD | 963 | 32 538 | 277 | 425 | 211 | 50 | 605 | 25 635 | 286 | 270 | 42 | 7 | 7 |
| Eatonon city (part) | - | - | - | - | - | - | - | - | - | - | - | - | - |
| Phoenix CCD | 1 184 | 34 569 | 375 | 455 | 268 | 86 | 642 | 22 500 | 348 | 199 | 70 | 25 | 25 |
| Eatonon city (part) | - | - | - | - | - | - | - | - | - | - | - | - | - |
| Quitman County | 390 | 23 365 | 212 | 126 | 36 | 16 | 301 | 19 069 | 239 | 53 | 9 | - | - |
| Georgetown North CCD | 203 | 24 766 | 103 | 78 | 17 | 5 | 171 | 19 440 | 133 | 36 | 2 | - | - |
| Georgetown city | 125 | 22 404 | 75 | 40 | 10 | - | 138 | 20 000 | 107 | 29 | 2 | - | - |
| Georgetown South CCD | 187 | 22 026 | 109 | 48 | 19 | 11 | 130 | 18 472 | 106 | 17 | 7 | - | - |
| Rabun County | 2 698 | 28 105 | 1 032 | 1 285 | 293 | 88 | 1 781 | 21 164 | 1 195 | 464 | 95 | 27 | 27 |
| Clayton CCD | 1 105 | 28 090 | 404 | 565 | 107 | 29 | 723 | 21 355 | 488 | 178 | 49 | 8 | 8 |
| Clayton city (part) | 212 | 25 500 | 100 | 105 | 7 | - | 170 | 19 107 | 133 | 30 | 7 | - | - |
| Mountain City town (part) | 3 | 23 750 | 3 | - | - | - | - | - | - | - | - | - | - |
| Tiger town (part) | - | - | - | - | - | - | - | - | - | - | - | - | - |
| Tiger CCD | 823 | 28 995 | 288 | 393 | 94 | 48 | 479 | 21 347 | 329 | 109 | 31 | 10 | 10 |
| Tallah Falls town (part) | 20 | 35 000 | 3 | 9 | 3 | 5 | 9 | 24 375 | 5 | 4 | - | - | - |
| Tiger town (part) | 56 | 26 875 | 19 | 28 | 9 | - | 35 | 21 750 | 25 | 10 | - | - | - |
| Valley CCD | 770 | 27 123 | 340 | 327 | 92 | 11 | 579 | 20 394 | 378 | 177 | 15 | 9 | 9 |
| Clayton city (part) | 15 | 26 705 | - | 11 | 4 | - | 19 | 11 375 | 14 | 5 | - | - | - |
| Dillard city | 31 | 33 958 | 12 | 13 | 6 | - | 15 | 31 875 | 2 | 11 | 2 | - | - |
| Mountain City town (part) | 129 | 23 438 | 67 | 52 | 8 | 2 | 108 | 23 182 | 62 | 42 | 2 | 2 | 2 |
| Sky Valley city | 31 | 41 875 | 11 | 5 | 12 | 3 | 11 | 13 750 | 8 | 3 | - | - | - |
| Randolph County | 1 114 | 27 033 | 457 | 546 | 88 | 23 | 713 | 20 394 | 507 | 187 | 16 | 3 | 3 |
| Benevolence CCD | 51 | 17 150 | 33 | 12 | 6 | - | 18 | 10 625 | 18 | - | - | - | - |
| Cuthbert CCD | 761 | 27 427 | 297 | 403 | 44 | 17 | 500 | 20 198 | 382 | 104 | 14 | - | - |
| Coleman city | 27 | 22 750 | 18 | 7 | 2 | - | 21 | 18 958 | 15 | 6 | - | - | - |
| Cuthbert city | 333 | 26 696 | 138 | 165 | 23 | 7 | 288 | 16 976 | 228 | 46 | 14 | - | - |
| Shellman CCD | 302 | 26 622 | 127 | 131 | 38 | 6 | 195 | 21 853 | 107 | 83 | 2 | 3 | 3 |
| Shellman city | 131 | 27 875 | 41 | 72 | 12 | 6 | 108 | 18 462 | 66 | 37 | 2 | 3 | 3 |
| Richmond County | 32 624 | 29 667 | 12 140 | 14 126 | 5 181 | 1 177 | 25 551 | 22 760 | 14 254 | 9 048 | 2 060 | 189 | 189 |
| Augusta CCD | 21 204 | 30 194 | 7 869 | 8 770 | 3 467 | 1 098 | 17 519 | 23 328 | 9 526 | 6 253 | 1 551 | 189 | 189 |
| Augusta-Richmond County (balance) (part) | 21 204 | 30 194 | 7 869 | 8 770 | 3 467 | 1 098 | 17 519 | 23 328 | 9 526 | 6 253 | 1 551 | 189 | 189 |
| Fort Gordon CCD | 1 720 | 20 997 | 1 080 | 534 | 94 | 12 | 628 | 19 082 | 479 | 116 | 33 | - | - |
| Augusta-Richmond County (balance) (part) | 1 720 | 20 997 | 1 080 | 534 | 94 | 12 | 628 | 19 082 | 479 | 116 | 33 | - | - |
| Gracewood CCD | 5 910 | 28 714 | 2 173 | 2 885 | 834 | 18 | 5 137 | 22 810 | 2 862 | 1 959 | 316 | - | - |
| Augusta-Richmond County (balance) (part) | 5 910 | 28 714 | 2 173 | 2 885 | 834 | 18 | 5 137 | 22 810 | 2 862 | 1 959 | 316 | - | - |
| Hephzibah CCD | 3 790 | 33 296 | 1 018 | 1 937 | 786 | 49 | 2 267 | 21 318 | 1 387 | 720 | 160 | - | - |
| Augusta-Richmond County (balance) (part) | 3 015 | 33 689 | 764 | 1 545 | 688 | 18 | 1 768 | 21 021 | 1 113 | 521 | 134 | - | - |
| Blythe city (part) | 133 | 28 393 | 42 | 72 | 16 | 3 | 71 | 22 039 | 41 | 27 | 3 | - | - |
| Hephzibah city | 642 | 32 917 | 212 | 320 | 82 | 28 | 428 | 22 841 | 233 | 172 | 23 | - | - |
| Rockdale County | 14 861 | 41 087 | 3 105 | 6 200 | 4 397 | 1 159 | 9 718 | 29 189 | 3 581 | 4 711 | 1 253 | 173 | 173 |
| Conyers CCD | 7 852 | 38 810 | 1 863 | 3 278 | 1 941 | 770 | 5 130 | 28 493 | 2 040 | 2 477 | 518 | 95 | 95 |
| Conyers city (part) | 1 981 | 29 343 | 760 | 973 | 189 | 59 | 1 322 | 24 038 | 701 | 546 | 55 | 20 | 20 |
| Lakeview Estates CDP | 442 | 20 266 | 313 | 82 | 47 | - | 89 | 23 917 | 51 | 38 | - | - | - |
| North Rockdale CCD | 1 881 | 36 237 | 466 | 854 | 507 | 54 | 1 148 | 27 051 | 469 | 552 | 127 | - | - |
| Conyers city (part) | 102 | 36 944 | 72 | 72 | 26 | 4 | 128 | 29 722 | 30 | 91 | 7 | - | - |
| South Rockdale CCD | 5 128 | 47 020 | 776 | 2 068 | 1 949 | 335 | 3 440 | 31 233 | 1 072 | 1 682 | 608 | 78 | 78 |

Table 11. Earnings in 1999 of Full-Time, Year-Round Workers, by Sex: 2000—Con.

[Data based on a sample (except Tables 65-68). For information on confidentiality protection, coverage, sampling error, and nonsampling error, see Appendix G. For location of definitions, see "How to Use This Census Report"]

| State County County Subdivision Place | Male | | | | | | Female | | | | | |
|--|-----------------------------|--|-------------------------------|----------------------------|----------------------------|-------------------------|-----------------------------|--|-------------------------------|----------------------------|----------------------------|-------------------------|
| | Workers with earnings | Median earnings in 1999 (dollars) | Earnings in 1999 | | | | Workers with earnings | Median earnings in 1999 (dollars) | Earnings in 1999 | | | |
| | | | \$1 to \$24,999 or loss | \$25,000 to \$49,999 | \$50,000 to \$99,999 | \$100,000 or more | | | \$1 to \$24,999 or loss | \$25,000 to \$49,999 | \$50,000 to \$99,999 | \$100,000 or more |
| Schley County | 682 | 29 239 | 222 | 328 | 113 | 19 | 488 | 19 952 | 330 | 137 | 19 | 2 |
| Ellaville North CCD | 494 | 29 551 | 164 | 243 | 77 | 10 | 372 | 21 149 | 220 | 131 | 19 | 2 |
| Ellaville city | 254 | 29 500 | 80 | 136 | 29 | 9 | 201 | 21 615 | 121 | 75 | 3 | 2 |
| Ellaville South CCD | 188 | 27 500 | 58 | 85 | 36 | 9 | 116 | 18 594 | 110 | 6 | - | - |
| Screven County | 2 402 | 30 228 | 870 | 1 160 | 329 | 43 | 1 842 | 20 154 | 1 276 | 487 | 53 | 26 |
| Hiltonia CCD | 243 | 21 777 | 147 | 69 | 27 | - | 145 | 18 875 | 109 | 36 | - | - |
| Hiltonia city | 43 | 18 125 | 29 | 9 | 5 | - | 32 | 12 308 | 27 | 5 | - | - |
| Millhaven CCD | 84 | 19 375 | 59 | 25 | - | - | 49 | 21 528 | 28 | 21 | - | - |
| Newington CCD | 398 | 31 103 | 117 | 229 | 49 | 3 | 272 | 20 738 | 191 | 78 | 1 | 2 |
| Newington town | 75 | 27 917 | 31 | 40 | 1 | 3 | 40 | 19 000 | 28 | 10 | - | 2 |
| Oliver city | 33 | 27 321 | 10 | 21 | 2 | - | 31 | 17 031 | 24 | 6 | 1 | - |
| Rocky Ford CCD | 335 | 31 827 | 99 | 164 | 66 | 6 | 182 | 18 125 | 113 | 63 | 6 | - |
| Rocky Ford town | 24 | 28 125 | 9 | 15 | - | - | 17 | 21 719 | 13 | 4 | - | - |
| Sylvania CCD | 1 342 | 31 079 | 448 | 673 | 187 | 34 | 1 194 | 20 134 | 835 | 289 | 46 | 24 |
| Sylvania city | 331 | 40 590 | 93 | 148 | 66 | 24 | 319 | 20 349 | 235 | 84 | - | - |
| Seminole County | 1 568 | 25 909 | 740 | 557 | 260 | 11 | 1 151 | 20 194 | 728 | 330 | 84 | 9 |
| Donalsonville CCD | 1 064 | 25 585 | 510 | 398 | 145 | 11 | 804 | 18 517 | 564 | 198 | 38 | 4 |
| Donalsonville city (part) | 343 | 24 464 | 176 | 118 | 44 | 5 | 349 | 16 451 | 259 | 72 | 14 | 4 |
| Iron City town | 64 | 22 500 | 39 | 22 | 3 | - | 28 | 21 786 | 20 | 8 | - | - |
| Steam Mill CCD | 504 | 27 037 | 230 | 159 | 115 | - | 347 | 25 579 | 164 | 132 | 46 | 5 |
| Donalsonville city (part) | - | - | - | - | - | - | - | - | - | - | - | - |
| Spalding County | 10 453 | 32 347 | 2 943 | 5 135 | 2 038 | 337 | 7 577 | 22 114 | 4 472 | 2 652 | 400 | 53 |
| Griffin CCD | 6 374 | 31 533 | 2 050 | 2 863 | 1 224 | 237 | 4 775 | 21 965 | 2 887 | 1 608 | 227 | 53 |
| East Griffin CDP | 267 | 29 102 | 89 | 166 | 12 | - | 147 | 20 451 | 119 | 23 | - | 5 |
| Experiment CDP | 410 | 27 447 | 159 | 196 | 55 | - | 332 | 19 194 | 240 | 86 | 6 | - |
| Griffin city | 3 370 | 30 488 | 1 267 | 1 354 | 593 | 156 | 2 654 | 21 352 | 1 729 | 781 | 104 | 40 |
| Orchard Hill CCD | 1 099 | 34 531 | 249 | 600 | 221 | 29 | 900 | 21 500 | 542 | 298 | 60 | - |
| Orchard Hill town | 43 | 30 481 | 15 | 22 | 6 | - | 50 | 17 500 | 45 | 5 | - | - |
| Ringgold CCD | 935 | 32 485 | 250 | 469 | 209 | 7 | 633 | 25 960 | 285 | 311 | 37 | - |
| Rover CCD | 831 | 37 349 | 115 | 483 | 202 | 31 | 528 | 25 000 | 264 | 220 | 44 | - |
| Sunny Side CCD | 1 214 | 34 352 | 279 | 720 | 182 | 33 | 741 | 21 325 | 494 | 215 | 32 | - |
| Sunny Side city | 22 | 26 000 | 9 | 13 | - | - | 10 | 17 500 | 9 | 1 | - | - |
| Stephens County | 4 950 | 28 067 | 1 962 | 2 271 | 600 | 117 | 3 327 | 20 850 | 2 167 | 1 009 | 143 | 8 |
| Broad River CCD | 1 308 | 30 417 | 445 | 664 | 144 | 55 | 765 | 21 425 | 503 | 239 | 23 | - |
| Avalon town | 56 | 29 500 | 20 | 33 | 1 | - | 29 | 16 042 | 21 | 8 | - | - |
| Martin town (part) | 66 | 31 333 | 14 | 43 | 9 | - | 73 | 19 191 | 60 | 11 | - | - |
| Toccoa city (part) | - | - | - | - | - | - | - | - | - | - | - | - |
| Rock Creek CCD | 1 208 | 28 107 | 484 | 474 | 243 | 7 | 846 | 20 804 | 534 | 279 | 33 | - |
| Toccoa city (part) | - | - | - | - | - | - | - | - | - | - | - | - |
| Toccoa CCD | 2 434 | 27 289 | 1 033 | 1 133 | 213 | 55 | 1 716 | 20 357 | 1 130 | 491 | 87 | 8 |
| Toccoa city (part) | 1 501 | 28 004 | 598 | 733 | 131 | 39 | 1 167 | 20 807 | 767 | 339 | 53 | 8 |
| Stewart County | 673 | 27 568 | 291 | 287 | 76 | 19 | 602 | 19 035 | 420 | 158 | 21 | 3 |
| Lumpkin CCD | 144 | 29 333 | 50 | 73 | 18 | 3 | 126 | 23 654 | 70 | 53 | 3 | - |
| Lumpkin city (part) | 66 | 28 056 | 30 | 25 | 11 | - | 66 | 25 000 | 33 | 30 | 3 | - |
| Omaha CCD | 233 | 27 670 | 103 | 84 | 36 | 10 | 174 | 19 643 | 123 | 46 | 5 | - |
| Lumpkin city (part) | 85 | 21 771 | 48 | 25 | 5 | 7 | 78 | 17 273 | 61 | 12 | 5 | - |
| Richland city (part) | - | - | - | - | - | - | - | - | - | - | - | - |
| Richland CCD | 296 | 26 190 | 138 | 130 | 22 | 6 | 302 | 17 566 | 227 | 59 | 13 | 3 |
| Richland city (part) | 225 | 26 313 | 102 | 102 | 15 | 6 | 203 | 17 269 | 148 | 47 | 5 | 3 |
| Sumter County | 5 482 | 27 828 | 2 268 | 2 341 | 747 | 126 | 4 248 | 20 439 | 2 741 | 1 304 | 176 | 27 |
| Americus CCD | 4 049 | 27 515 | 1 685 | 1 774 | 509 | 81 | 3 280 | 20 582 | 2 119 | 1 014 | 120 | 27 |
| Americus city | 2 380 | 27 055 | 1 033 | 1 012 | 310 | 25 | 2 023 | 20 169 | 1 344 | 581 | 89 | 9 |
| Andersonville CCD | 254 | 34 063 | 74 | 113 | 42 | 25 | 181 | 19 273 | 122 | 43 | 16 | - |
| Andersonville city | 66 | 26 591 | 26 | 25 | 11 | 4 | 42 | 20 000 | 31 | 11 | - | - |
| Leslie-De Soto CCD | 576 | 27 206 | 258 | 213 | 90 | 15 | 419 | 21 250 | 247 | 143 | 29 | - |
| De Soto city | 24 | 19 000 | 16 | 7 | 1 | - | 22 | 15 714 | 19 | 3 | - | - |
| Leslie city | 78 | 30 625 | 28 | 35 | 8 | 7 | 55 | 21 607 | 34 | 20 | 1 | - |
| Plains CCD | 603 | 28 042 | 251 | 241 | 106 | 5 | 368 | 18 819 | 253 | 104 | 11 | - |
| Plains city | 71 | 24 375 | 37 | 20 | 11 | 3 | 67 | 16 406 | 50 | 13 | 4 | - |
| Talbot County | 948 | 29 186 | 358 | 459 | 100 | 31 | 888 | 19 438 | 610 | 263 | 13 | 2 |
| Junction City CCD | 224 | 30 000 | 84 | 108 | 30 | 2 | 254 | 21 905 | 143 | 106 | 5 | - |
| Geneva town | 25 | 13 750 | 21 | 2 | 2 | - | 19 | 18 125 | 11 | 6 | 2 | - |
| Junction City town | 25 | 29 375 | 8 | 12 | 3 | 2 | 26 | 21 250 | 15 | 8 | 3 | - |
| Talbotton CCD | 397 | 29 583 | 145 | 204 | 32 | 16 | 294 | 18 409 | 234 | 58 | - | 2 |
| Talbotton city | 113 | 27 250 | 52 | 48 | 11 | 2 | 122 | 17 778 | 103 | 17 | - | 2 |
| Woodland CCD | 327 | 27 788 | 129 | 147 | 38 | 13 | 340 | 19 219 | 233 | 99 | 8 | - |
| Manchester city (part) | 8 | 26 250 | - | 8 | - | - | 36 | 26 750 | 11 | 19 | 6 | - |
| Woodland city | 37 | 24 107 | 21 | 14 | 2 | - | 66 | 15 156 | 56 | 8 | 2 | - |
| Taliaferro County | 333 | 26 380 | 140 | 161 | 26 | 6 | 258 | 21 534 | 159 | 81 | 15 | 3 |
| Crawfordville CCD | 250 | 26 026 | 109 | 112 | 23 | 6 | 200 | 21 554 | 127 | 59 | 11 | 3 |
| Crawfordville city | 71 | 26 705 | 28 | 33 | 4 | 6 | 50 | 23 000 | 29 | 17 | 4 | - |
| Sharon CCD | 83 | 28 250 | 31 | 49 | 3 | - | 58 | 21 429 | 32 | 22 | 4 | - |
| Sharon city | 23 | 24 375 | 12 | 11 | - | - | 5 | 12 083 | 3 | 2 | - | - |
| Tattall County | 4 065 | 28 994 | 1 477 | 1 621 | 875 | 92 | 2 270 | 19 984 | 1 617 | 556 | 84 | 13 |
| Collins CCD | 470 | 26 698 | 199 | 201 | 66 | 4 | 385 | 19 063 | 258 | 117 | 10 | - |
| Cobbtown city | 53 | 25 982 | 21 | 28 | 2 | 2 | 29 | 16 875 | 21 | 8 | - | - |
| Collins city | 82 | 27 917 | 29 | 43 | 8 | 2 | 52 | 16 818 | 43 | 9 | - | - |
| Glennville CCD | 1 929 | 31 340 | 684 | 790 | 413 | 42 | 1 140 | 21 054 | 767 | 302 | 58 | 13 |
| Glennville city | 591 | 26 861 | 262 | 246 | 75 | 8 | 459 | 16 982 | 306 | 106 | 40 | 7 |
| Reidsville CCD | 1 666 | 26 998 | 594 | 630 | 396 | 46 | 745 | 18 799 | 592 | 137 | 16 | - |
| Manassas city | 13 | 33 750 | 6 | 1 | 6 | - | 6 | 13 750 | 6 | - | - | - |
| Reidsville city | 354 | 31 905 | 101 | 135 | 89 | 29 | 257 | 20 184 | 175 | 73 | 9 | - |
| Taylor County | 1 232 | 30 278 | 435 | 593 | 169 | 35 | 1 005 | 20 241 | 709 | 244 | 46 | 6 |
| Butler CCD | 524 | 30 250 | 178 | 277 | 63 | 6 | 410 | 20 098 | 282 | 101 | 23 | 4 |
| Butler city | 206 | 30 000 | 78 | 94 | 32 | 2 | 182 | 20 603 | 123 | 44 | 13 | 2 |
| Carsonville-Panhandle CCD | 227 | 30 219 | 87 | 113 | 14 | 13 | 129 | 22 163 | 76 | 50 | 3 | - |

Table 11. Earnings in 1999 of Full-Time, Year-Round Workers, by Sex: 2000—Con.

[Data based on a sample (except Tables 65-68). For information on confidentiality protection, coverage, sampling error, and nonsampling error, see Appendix G. For location of definitions, see "How to Use This Census Report"]

| State County County Subdivision Place | Male | | | | | | Female | | | | | | |
|--|-----------------------------|--|-------------------------------|----------------------------|----------------------------|-------------------------|-----------------------------|--|-------------------------------|----------------------------|----------------------------|-------------------------|--|
| | Workers with earnings | Median earnings in 1999 (dollars) | Earnings in 1999 | | | | Workers with earnings | Median earnings in 1999 (dollars) | Earnings in 1999 | | | | |
| | | | \$1 to \$24,999 or less | \$25,000 to \$49,999 | \$50,000 to \$99,999 | \$100,000 or more | | | \$1 to \$24,999 or less | \$25,000 to \$49,999 | \$50,000 to \$99,999 | \$100,000 or more | |
| Taylor County—Con. | | | | | | | | | | | | | |
| Reynolds CCD | 347 | 31 343 | 140 | 122 | 77 | 8 | 348 | 18 883 | 254 | 81 | 11 | 2 | |
| Reynolds town | 154 | 37 917 | 47 | 57 | 42 | 8 | 116 | 20 500 | 62 | 41 | 11 | 2 | |
| Rupert CCD | 134 | 27 313 | 30 | 81 | 15 | 8 | 118 | 20 750 | 97 | 12 | 9 | - | |
| Telfair County | 1 911 | 26 444 | 803 | 753 | 280 | 75 | 1 176 | 19 970 | 782 | 363 | 23 | 8 | |
| Jacksonville CCD | 218 | 25 313 | 107 | 85 | 19 | 7 | 116 | 24 231 | 62 | 48 | - | 6 | |
| Jacksonville town | 23 | 21 250 | 17 | 3 | 3 | - | 15 | 17 188 | 14 | 1 | - | - | |
| Lumber City CCD | 280 | 24 914 | 141 | 92 | 33 | 14 | 191 | 19 010 | 128 | 61 | 2 | - | |
| Lumber City city | 169 | 22 802 | 110 | 32 | 20 | 7 | 142 | 17 031 | 110 | 32 | - | - | |
| McRae-Helena CCD | 1 111 | 26 728 | 438 | 466 | 171 | 36 | 705 | 19 311 | 508 | 174 | 21 | 2 | |
| Helena city | 346 | 26 772 | 117 | 122 | 104 | 3 | 155 | 18 208 | 116 | 35 | 2 | 2 | |
| McRae city | 435 | 29 055 | 148 | 218 | 51 | 18 | 318 | 20 321 | 223 | 79 | 16 | - | |
| Scotland city (part) | 48 | 27 500 | 18 | 26 | 2 | 2 | 31 | 20 536 | 26 | 5 | - | - | |
| Milan CCD | 302 | 26 977 | 117 | 110 | 57 | 18 | 164 | 24 167 | 84 | 80 | - | - | |
| Milan town (part) | 85 | 35 313 | 32 | 18 | 34 | 1 | 39 | 20 179 | 26 | 13 | - | - | |
| Terrell County | 1 485 | 27 320 | 646 | 569 | 201 | 69 | 1 267 | 19 895 | 856 | 354 | 54 | 3 | |
| Bronwood CCD | 164 | 23 333 | 90 | 65 | 6 | 3 | 111 | 17 163 | 76 | 19 | 16 | - | |
| Bronwood town | 83 | 25 446 | 39 | 40 | 1 | 3 | 49 | 16 719 | 37 | 12 | - | - | |
| Dawson CCD | 859 | 25 996 | 406 | 318 | 106 | 29 | 780 | 17 958 | 570 | 192 | 18 | - | |
| Dawson city | 551 | 26 006 | 259 | 200 | 71 | 21 | 502 | 18 629 | 338 | 146 | 18 | - | |
| Parrott CCD | 174 | 36 750 | 48 | 67 | 39 | 20 | 155 | 17 250 | 104 | 42 | 9 | - | |
| Parrott town | 25 | 18 750 | 13 | 6 | 5 | 1 | 22 | 16 250 | 12 | 10 | - | - | |
| Sasser CCD | 288 | 33 167 | 102 | 119 | 50 | 17 | 221 | 25 417 | 106 | 101 | 11 | 3 | |
| Sasser town | 74 | 21 607 | 45 | 21 | 8 | - | 47 | 17 422 | 32 | 12 | - | 3 | |
| Thomas County | 7 247 | 28 395 | 2 903 | 2 939 | 1 145 | 260 | 5 768 | 21 344 | 3 653 | 1 789 | 284 | 42 | |
| Boston CCD | 478 | 25 083 | 238 | 187 | 27 | 26 | 330 | 18 673 | 240 | 84 | 6 | - | |
| Boston city | 169 | 20 605 | 117 | 46 | 6 | - | 165 | 17 135 | 122 | 37 | 6 | - | |
| Coolidge CCD | 391 | 25 481 | 188 | 163 | 32 | 8 | 295 | 20 445 | 217 | 58 | 20 | - | |
| Coolidge city | 69 | 21 563 | 42 | 24 | 3 | - | 59 | 18 068 | 47 | 9 | 3 | - | |
| Meigs CCD | 214 | 22 778 | 123 | 54 | 34 | 3 | 125 | 18 603 | 87 | 36 | 2 | - | |
| Meigs city (part) | 104 | 18 571 | 75 | 22 | 4 | 3 | 94 | 16 500 | 76 | 16 | 2 | - | |
| Ochlocknee CCD | 791 | 30 170 | 283 | 391 | 105 | 12 | 471 | 22 768 | 273 | 166 | 30 | 2 | |
| Ochlocknee town | 97 | 21 442 | 59 | 34 | 4 | - | 46 | 18 750 | 32 | 12 | - | 2 | |
| Pavo-Barwick CCD | 399 | 28 629 | 163 | 157 | 76 | 3 | 303 | 21 076 | 187 | 96 | 20 | - | |
| Barwick town (part) | 37 | 28 250 | 15 | 17 | 5 | - | 32 | 16 154 | 28 | 4 | - | - | |
| Pavo city (part) | 59 | 30 417 | 14 | 35 | 10 | - | 58 | 19 318 | 39 | 19 | - | - | |
| Thomasville CCD | 4 974 | 29 315 | 1 908 | 1 987 | 871 | 208 | 4 244 | 21 590 | 2 649 | 1 349 | 206 | 40 | |
| Thomasville city | 2 689 | 28 331 | 1 091 | 1 046 | 418 | 134 | 2 443 | 21 514 | 1 558 | 751 | 125 | 9 | |
| Tift County | 7 448 | 27 874 | 3 006 | 2 738 | 1 375 | 329 | 4 998 | 20 997 | 3 143 | 1 490 | 327 | 38 | |
| Brookfield CCD | 917 | 32 774 | 274 | 335 | 255 | 53 | 596 | 25 000 | 298 | 248 | 42 | 8 | |
| Chula CCD | 754 | 31 190 | 262 | 293 | 162 | 37 | 321 | 23 322 | 186 | 103 | 32 | - | |
| Oak Ridge CCD | 810 | 28 409 | 279 | 388 | 137 | 6 | 607 | 21 533 | 393 | 189 | 25 | - | |
| Omega CCD | 526 | 25 957 | 245 | 217 | 51 | 13 | 317 | 16 691 | 233 | 58 | 26 | - | |
| Omega city (part) | 229 | 21 050 | 140 | 66 | 23 | - | 148 | 16 618 | 111 | 27 | 10 | - | |
| Tifton CCD | 3 826 | 26 735 | 1 700 | 1 263 | 682 | 181 | 2 826 | 20 032 | 1 819 | 794 | 191 | 22 | |
| Phillipsburg CDP | 161 | 18 208 | 134 | 4 | 23 | - | 101 | 20 398 | 73 | 28 | - | - | |
| Tifton city | 2 515 | 27 206 | 1 081 | 829 | 463 | 142 | 1 782 | 20 174 | 1 125 | 561 | 92 | 4 | |
| Unionville CDP | 240 | 22 143 | 134 | 97 | 5 | 4 | 223 | 19 223 | 137 | 47 | 26 | 13 | |
| Ty Ty CCD | 615 | 27 106 | 246 | 242 | 88 | 39 | 331 | 21 528 | 214 | 98 | 11 | 8 | |
| Ty Ty city | 154 | 23 095 | 93 | 48 | 11 | 2 | 97 | 19 821 | 69 | 26 | - | 2 | |
| Toombs County | 4 731 | 26 988 | 2 072 | 1 682 | 796 | 181 | 3 248 | 18 051 | 2 271 | 853 | 113 | 11 | |
| Toombs Central CCD | 579 | 23 618 | 300 | 211 | 53 | 15 | 355 | 20 884 | 239 | 103 | 13 | - | |
| Vidalia-Lyons CCD | 4 152 | 27 099 | 1 772 | 1 471 | 743 | 166 | 2 893 | 17 796 | 2 032 | 750 | 100 | 11 | |
| Lyons city | 634 | 22 254 | 338 | 193 | 68 | 35 | 414 | 16 611 | 305 | 96 | 8 | 5 | |
| Santa Claus city | 33 | 27 250 | 12 | 16 | 5 | - | 19 | 15 750 | 19 | - | - | - | |
| Vidalia city (part) | 1 824 | 29 167 | 724 | 650 | 358 | 92 | 1 487 | 18 175 | 1 002 | 407 | 72 | 6 | |
| Towns County | 1 362 | 28 657 | 520 | 592 | 149 | 101 | 1 038 | 21 813 | 608 | 341 | 81 | 8 | |
| Hiawassee CCD | 572 | 27 237 | 218 | 249 | 85 | 20 | 385 | 20 144 | 246 | 113 | 24 | 2 | |
| Hiawassee town | 92 | 28 929 | 31 | 33 | 20 | 8 | 54 | 22 917 | 32 | 18 | 2 | 2 | |
| Macedonia CCD | 372 | 28 676 | 160 | 138 | 18 | 56 | 329 | 23 047 | 177 | 124 | 28 | - | |
| Young Harris CCD | 418 | 30 625 | 142 | 205 | 46 | 25 | 324 | 22 404 | 185 | 104 | 29 | 6 | |
| Young Harris city | 41 | 35 313 | 12 | 16 | 8 | 5 | 28 | 40 625 | 8 | 12 | 8 | - | |
| Treutlen County | 1 033 | 26 476 | 438 | 448 | 118 | 29 | 702 | 20 286 | 480 | 200 | 13 | 9 | |
| Gillis Springs CCD | 198 | 27 266 | 70 | 92 | 31 | 5 | 207 | 20 991 | 135 | 62 | 10 | - | |
| Soperton CCD | 835 | 26 225 | 368 | 356 | 87 | 24 | 495 | 19 975 | 345 | 138 | 3 | 9 | |
| Soperton city | 350 | 24 643 | 177 | 141 | 16 | 16 | 257 | 18 646 | 215 | 36 | 3 | 3 | |
| Troup County | 10 835 | 31 863 | 3 451 | 5 049 | 1 778 | 557 | 8 092 | 22 393 | 4 625 | 3 009 | 420 | 38 | |
| Abbotsford CCD | 260 | 35 125 | 90 | 88 | 61 | 21 | 116 | 24 474 | 62 | 48 | 6 | - | |
| Hillcrest CCD | 685 | 40 236 | 118 | 340 | 178 | 49 | 386 | 26 016 | 180 | 147 | 59 | - | |
| LaGrange city (part) | 46 | 65 833 | 7 | 8 | 12 | 19 | 12 | 46 250 | 6 | - | 6 | - | |
| Hogansville CCD | 868 | 28 991 | 292 | 465 | 105 | 6 | 809 | 19 269 | 527 | 259 | 23 | - | |
| Hogansville city | 464 | 27 028 | 189 | 227 | 48 | - | 392 | 18 889 | 275 | 107 | 10 | - | |
| LaGrange CCD | 7 549 | 31 828 | 2 519 | 3 333 | 1 289 | 408 | 5 646 | 22 910 | 3 119 | 2 169 | 320 | 38 | |
| LaGrange city (part) | 4 081 | 29 013 | 1 687 | 1 486 | 597 | 311 | 3 353 | 21 738 | 2 002 | 1 141 | 181 | 29 | |
| Oak Grove CCD | 555 | 30 536 | 193 | 260 | 81 | 21 | 307 | 19 980 | 194 | 107 | 6 | - | |
| West Point CCD | 918 | 31 106 | 239 | 563 | 64 | 52 | 828 | 21 750 | 543 | 279 | 6 | - | |
| West Point city (part) | 365 | 30 466 | 93 | 226 | 30 | 16 | 371 | 20 788 | 255 | 116 | - | - | |
| Turner County | 1 671 | 25 694 | 798 | 665 | 166 | 42 | 1 211 | 18 472 | 873 | 247 | 68 | 23 | |
| Ashburn-Sycamore CCD | 1 469 | 25 554 | 709 | 559 | 160 | 41 | 1 127 | 17 645 | 815 | 221 | 68 | 23 | |
| Ashburn city | 548 | 22 328 | 284 | 191 | 73 | - | 593 | 16 269 | 467 | 86 | 23 | 17 | |
| Sycamore city | 86 | 23 750 | 46 | 35 | 5 | - | 64 | 17 143 | 57 | 5 | 2 | - | |
| Rebecca CCD | 202 | 26 500 | 89 | 106 | 6 | 1 | 84 | 21 300 | 58 | 26 | - | - | |
| Rebecca city | 52 | 28 125 | 22 | 27 | 2 | - | 29 | 21 806 | 17 | 12 | - | - | |
| Twiggs County | 1 743 | 31 141 | 542 | 892 | 295 | 14 | 1 299 | 22 057 | 795 | 449 | 55 | - | |
| Twiggs North CCD | 996 | 30 437 | 320 | 527 | 147 | 2 | 727 | 23 030 | 410 | 276 | 41 | - | |
| Jeffersonville city | 168 | 29 722 | 63 | 79 | 24 | 2 | 179 | 21 042 | 110 | 62 | 7 | - | |

Table 11. Earnings in 1999 of Full-Time, Year-Round Workers, by Sex: 2000—Con.

[Data based on a sample (except Tables 65-68). For information on confidentiality protection, coverage, sampling error, and nonsampling error, see Appendix G. For location of definitions, see "How to Use This Census Report"]

| State County County Subdivision Place | Male | | | | | | Female | | | | | |
|--|-----------------------------|--|-------------------------------|----------------------------|----------------------------|-------------------------|-----------------------------|--|-------------------------------|----------------------------|----------------------------|-------------------------|
| | Workers with earnings | Median earnings in 1999 (dollars) | Earnings in 1999 | | | | Workers with earnings | Median earnings in 1999 (dollars) | Earnings in 1999 | | | |
| | | | \$1 to \$24,999 or less | \$25,000 to \$49,999 | \$50,000 to \$99,999 | \$100,000 or more | | | \$1 to \$24,999 or less | \$25,000 to \$49,999 | \$50,000 to \$99,999 | \$100,000 or more |
| Wayne County | 4 888 | 31 977 | 1 416 | 2 289 | 1 032 | 151 | 2 676 | 19 551 | 1 727 | 799 | 104 | 46 |
| Jesup CCD | 3 564 | 32 068 | 1 009 | 1 666 | 771 | 118 | 2 014 | 19 379 | 1 289 | 597 | 85 | 43 |
| Jesup city | 1 465 | 35 191 | 340 | 658 | 420 | 47 | 784 | 20 571 | 479 | 259 | 26 | 20 |
| Odum CCD | 824 | 32 857 | 245 | 376 | 180 | 23 | 404 | 22 250 | 246 | 156 | 2 | - |
| Odum town | 77 | 28 250 | 32 | 34 | 11 | - | 34 | 18 000 | 25 | 7 | 2 | - |
| Screven CCD | 500 | 30 833 | 162 | 247 | 81 | 10 | 258 | 16 071 | 192 | 46 | 17 | 3 |
| Screven city | 101 | 29 750 | 39 | 44 | 18 | - | 74 | 20 536 | 49 | 16 | 6 | 3 |
| Webster County | 444 | 26 444 | 196 | 203 | 35 | 10 | 279 | 19 125 | 185 | 78 | 16 | - |
| Preston CCD | 232 | 27 763 | 89 | 118 | 21 | 4 | 146 | 19 063 | 94 | 45 | 7 | - |
| Preston town (part) | 98 | 25 313 | 48 | 41 | 9 | - | 71 | 19 464 | 45 | 19 | 7 | - |
| Weston CCD | 212 | 24 773 | 107 | 85 | 14 | 6 | 133 | 19 196 | 91 | 33 | 9 | - |
| Preston town (part) | - | - | - | - | - | - | - | - | - | - | - | - |
| Weston town | 24 | 28 125 | 11 | 11 | - | 2 | 11 | 18 750 | 9 | 2 | - | - |
| Wheeler County | 838 | 27 203 | 330 | 398 | 101 | 9 | 509 | 22 679 | 300 | 197 | 9 | 3 |
| Alamo CCD | 416 | 27 670 | 142 | 199 | 70 | 5 | 287 | 24 567 | 148 | 136 | 3 | - |
| Alamo city | 112 | 25 921 | 49 | 51 | 11 | 1 | 93 | 20 208 | 63 | 29 | 1 | - |
| Helena city (part) | - | - | - | - | - | - | - | - | - | - | - | - |
| Scotland city (part) | 8 | 16 667 | 6 | 2 | - | - | 1 | 43 750 | - | 1 | - | - |
| Glenwood CCD | 422 | 26 513 | 188 | 199 | 31 | 4 | 222 | 21 000 | 152 | 61 | 6 | 3 |
| Glenwood city | 146 | 25 500 | 71 | 60 | 13 | 2 | 64 | 20 000 | 43 | 14 | 4 | 3 |
| White County | 3 995 | 29 907 | 1 350 | 1 976 | 560 | 109 | 2 679 | 22 168 | 1 663 | 861 | 141 | 14 |
| Cleveland CCD | 2 271 | 30 036 | 748 | 1 170 | 307 | 46 | 1 651 | 21 882 | 1 013 | 546 | 78 | 14 |
| Cleveland city | 296 | 27 500 | 123 | 134 | 36 | 3 | 241 | 21 676 | 173 | 61 | 7 | - |
| Helen CCD | 413 | 37 132 | 110 | 184 | 82 | 37 | 267 | 22 311 | 136 | 107 | 24 | - |
| Helen city | 85 | 39 107 | 14 | 43 | 16 | 12 | 62 | 23 750 | 31 | 27 | 4 | - |
| Mossy Creek CCD | 1 311 | 27 951 | 492 | 622 | 171 | 26 | 761 | 22 616 | 514 | 208 | 39 | - |
| Whitfield County | 17 838 | 30 122 | 6 150 | 8 291 | 2 470 | 927 | 11 098 | 23 709 | 6 055 | 4 209 | 656 | 178 |
| Dalton CCD | 12 388 | 28 748 | 4 630 | 5 645 | 1 428 | 685 | 7 642 | 23 001 | 4 360 | 2 695 | 447 | 140 |
| Dalton city (part) | 4 975 | 27 404 | 2 075 | 1 870 | 564 | 466 | 2 925 | 23 465 | 1 597 | 963 | 269 | 96 |
| Varnell city (part) | 36 | 36 375 | - | 27 | 9 | - | 36 | 26 250 | 9 | 27 | - | - |
| North Whitfield CCD | 2 221 | 34 787 | 526 | 1 194 | 409 | 92 | 1 455 | 23 639 | 789 | 574 | 82 | 10 |
| Cohutta town | 157 | 30 592 | 45 | 91 | 16 | 5 | 79 | 22 232 | 41 | 34 | 4 | - |
| Varnell city (part) | 292 | 32 262 | 73 | 160 | 41 | 18 | 213 | 24 293 | 113 | 93 | 7 | - |
| Westside CCD | 3 229 | 31 354 | 994 | 1 452 | 633 | 150 | 2 001 | 26 074 | 906 | 940 | 127 | 28 |
| Dalton city (part) | 392 | 41 346 | 101 | 123 | 91 | 77 | 135 | 32 656 | 52 | 69 | 14 | - |
| Tunnel Hill city | 264 | 31 974 | 80 | 127 | 56 | 1 | 189 | 25 078 | 94 | 81 | 12 | 2 |
| Wilcox County | 1 493 | 27 171 | 506 | 695 | 273 | 19 | 856 | 20 366 | 571 | 256 | 17 | 12 |
| Abbeville CCD | 597 | 27 355 | 128 | 315 | 152 | 2 | 264 | 20 297 | 204 | 60 | - | - |
| Abbeville city | 342 | 27 183 | 54 | 173 | 115 | - | 141 | 19 107 | 114 | 27 | - | - |
| Pineview CCD | 268 | 27 115 | 112 | 131 | 22 | 3 | 154 | 18 421 | 99 | 42 | 8 | 5 |
| Pineview town | 57 | 22 250 | 32 | 22 | - | 3 | 44 | 17 292 | 35 | 4 | - | 5 |
| Pitts CCD | 286 | 27 857 | 127 | 108 | 42 | 9 | 170 | 21 406 | 107 | 60 | 3 | - |
| Pitts city | 42 | 27 500 | 14 | 23 | 4 | 1 | 25 | 22 188 | 16 | 6 | 3 | - |
| Rochelle CCD | 342 | 26 404 | 139 | 141 | 57 | 5 | 268 | 20 985 | 161 | 94 | 6 | 7 |
| Rochelle city | 198 | 26 607 | 90 | 63 | 40 | 5 | 147 | 19 250 | 99 | 42 | 4 | 2 |
| Wilkes County | 1 924 | 27 355 | 735 | 961 | 199 | 29 | 1 247 | 21 298 | 771 | 440 | 28 | 8 |
| Rayle CCD | 347 | 26 172 | 151 | 183 | 13 | - | 194 | 20 370 | 132 | 50 | 12 | - |
| Rayle town | 26 | 31 458 | 6 | 18 | 2 | - | 12 | 16 667 | 12 | - | - | - |
| Tignall CCD | 324 | 25 284 | 157 | 158 | 9 | - | 261 | 20 028 | 186 | 59 | 8 | 8 |
| Tignall town | 100 | 23 000 | 54 | 39 | 7 | - | 83 | 14 740 | 66 | 15 | 2 | - |
| Washington-Metasville CCD | 1 253 | 29 003 | 427 | 620 | 177 | 29 | 792 | 22 045 | 453 | 331 | 8 | - |
| Washington city | 673 | 27 281 | 248 | 334 | 68 | 23 | 445 | 21 230 | 292 | 153 | - | - |
| Wilkinson County | 1 756 | 31 814 | 564 | 838 | 328 | 26 | 1 246 | 21 461 | 759 | 420 | 65 | 2 |
| Allentown CCD | 194 | 36 250 | 37 | 120 | 34 | 3 | 112 | 22 414 | 57 | 52 | 3 | - |
| Allentown town (part) | 45 | 42 596 | 12 | 26 | 4 | 3 | 27 | 26 250 | 13 | 11 | 3 | - |
| Danville town (part) | 4 | 31 250 | - | 4 | - | - | 4 | 25 000 | 2 | 2 | - | - |
| Gordon CCD | 798 | 33 188 | 232 | 389 | 157 | 20 | 555 | 21 705 | 330 | 202 | 23 | - |
| Gordon city | 331 | 33 661 | 88 | 167 | 67 | 9 | 242 | 20 968 | 152 | 90 | - | - |
| Ivey town | 243 | 31 083 | 84 | 106 | 51 | 2 | 153 | 21 953 | 88 | 49 | 16 | - |
| Irwin CCD | 560 | 28 833 | 250 | 223 | 84 | 3 | 470 | 20 357 | 315 | 128 | 25 | 2 |
| Irwin city | 76 | 29 444 | 26 | 39 | 11 | - | 68 | 21 154 | 41 | 25 | - | 2 |
| McIntyre town | 94 | 26 667 | 45 | 40 | 6 | 3 | 92 | 19 545 | 73 | 15 | 4 | - |
| Toombsboro CCD | 204 | 35 469 | 45 | 106 | 53 | - | 109 | 23 750 | 57 | 38 | 14 | - |
| Toombsboro town | 99 | 27 321 | 43 | 54 | 2 | - | 65 | 23 250 | 36 | 24 | 5 | - |
| Worth County | 4 043 | 31 668 | 1 378 | 1 805 | 755 | 105 | 2 950 | 20 950 | 1 864 | 992 | 82 | 12 |
| Bridgeboro CCD | 645 | 35 703 | 135 | 359 | 140 | 11 | 392 | 21 121 | 212 | 164 | 16 | - |
| Poulan CCD | 918 | 30 592 | 346 | 416 | 131 | 25 | 551 | 18 882 | 410 | 132 | 9 | - |
| Poulan city | 184 | 30 000 | 75 | 81 | 28 | - | 107 | 21 250 | 77 | 26 | 4 | - |
| Sumner town | 56 | 23 000 | 32 | 19 | 3 | 2 | 58 | 16 875 | 53 | 5 | - | - |
| Sylvester city (part) | 6 | 20 625 | 6 | - | - | - | 9 | 13 125 | 9 | - | - | - |
| Sylvester CCD | 2 025 | 31 491 | 698 | 862 | 420 | 45 | 1 577 | 21 212 | 986 | 536 | 43 | 12 |
| Sylvester city (part) | 889 | 29 323 | 347 | 342 | 191 | 9 | 797 | 21 518 | 465 | 322 | 10 | - |
| Warwick CCD | 455 | 28 906 | 199 | 168 | 64 | 24 | 430 | 22 355 | 256 | 160 | 14 | - |
| Warwick city | 70 | 26 250 | 33 | 27 | 10 | - | 49 | 14 125 | 38 | 11 | - | - |

Table 12. Earnings in 1999 of Full-Time, Year-Round Workers, by Sex: 2000—Con.

[Data based on a sample (except Tables 65-68). For information on confidentiality protection, coverage, sampling error, and nonsampling error, see Appendix G. For location of definitions, see "How to Use This Census Report"]

| State County Place | Male | | | | | | Female | | | | | | |
|---|-----------------------------|--|-------------------------------|----------------------------|----------------------------|-------------------------|-----------------------------|--|-------------------------------|----------------------------|----------------------------|-------------------------|---|
| | Workers with earnings | Median earnings in 1999 (dollars) | Earnings in 1999 | | | | Workers with earnings | Median earnings in 1999 (dollars) | Earnings in 1999 | | | | |
| | | | \$1 to \$24,999 or less | \$25,000 to \$49,999 | \$50,000 to \$99,999 | \$100,000 or more | | | \$1 to \$24,999 or less | \$25,000 to \$49,999 | \$50,000 to \$99,999 | \$100,000 or more | |
| PLACE—Con. | | | | | | | | | | | | | |
| Albany city, Dougherty County | 10 675 | 30 204 | 4 001 | 4 370 | 1 921 | 383 | 9 346 | 22 268 | 5 408 | 3 196 | 691 | 51 | - |
| Aldora town, Lamar County | 11 | 20 625 | 11 | - | - | - | 15 | 19 583 | 13 | 2 | - | - | - |
| Allenhurst town, Liberty County | 184 | 25 972 | 85 | 86 | 11 | 2 | 116 | 19 688 | 70 | 35 | 11 | - | - |
| Allentown town | 49 | 41 875 | 14 | 28 | 4 | 3 | 35 | 26 250 | 17 | 15 | 3 | - | - |
| Bleckley County (part) | - | - | - | - | - | - | - | - | - | - | - | - | - |
| Laurens County (part) | - | - | - | - | - | - | - | - | - | - | - | - | - |
| Twiggs County (part) | 4 | 31 250 | 2 | 2 | - | - | 8 | 23 750 | 4 | 4 | - | - | - |
| Wilkinson County (part) | 45 | 42 596 | 12 | 26 | 4 | 3 | 27 | 26 250 | 13 | 11 | 3 | - | - |
| Alma city, Bacon County | 403 | 25 362 | 196 | 136 | 37 | 34 | 241 | 15 583 | 190 | 41 | 10 | - | - |
| Alpharetta city, Fulton County | 8 563 | 62 275 | 1 032 | 2 225 | 2 975 | 2 331 | 5 541 | 37 935 | 1 023 | 2 768 | 1 408 | 342 | - |
| Alston town, Montgomery County | 22 | 33 750 | 6 | 10 | 6 | - | 24 | 23 750 | 13 | 11 | - | - | - |
| Alto town | 192 | 23 393 | 105 | 78 | 9 | - | 98 | 18 571 | 73 | 24 | 1 | - | - |
| Banks County (part) | 98 | 22 083 | 59 | 36 | 3 | - | 51 | 16 417 | 48 | 3 | - | - | - |
| Habersham County (part) | 94 | 25 208 | 46 | 42 | 6 | - | 47 | 24 063 | 25 | 21 | 1 | - | - |
| Ambrose city, Coffee County | 44 | 21 000 | 29 | 10 | 5 | - | 44 | 20 000 | 30 | 11 | 3 | - | - |
| Americus city, Sumter County | 2 380 | 27 055 | 1 033 | 1 012 | 310 | 25 | 2 023 | 20 169 | 1 344 | 581 | 89 | 9 | - |
| Andersonville city, Sumter County | 66 | 26 591 | 26 | 25 | 11 | 4 | 42 | 20 000 | 31 | 11 | - | - | - |
| Arabi town, Crisp County | 91 | 27 321 | 39 | 52 | - | - | 49 | 13 281 | 45 | 2 | 2 | - | - |
| Aragon city, Polk County | 233 | 28 250 | 85 | 114 | 28 | 6 | 125 | 21 406 | 80 | 41 | 4 | - | - |
| Arcade city, Jackson County | 321 | 31 914 | 92 | 149 | 71 | 9 | 227 | 21 602 | 152 | 55 | 18 | 2 | - |
| Argyle town, Clinch County | 22 | 25 000 | 11 | 11 | - | - | 10 | 16 250 | 7 | 3 | - | - | - |
| Arlington city | 225 | 22 096 | 140 | 75 | 8 | 2 | 171 | 15 231 | 136 | 35 | - | - | - |
| Calhoun County (part) | 149 | 23 958 | 82 | 62 | 5 | - | 136 | 15 400 | 109 | 27 | - | - | - |
| Early County (part) | 76 | 17 778 | 58 | 13 | 3 | 2 | 35 | 14 464 | 27 | 8 | - | - | - |
| Arnoldsville city, Oglethorpe County | 42 | 32 917 | 16 | 15 | 8 | 3 | 58 | 21 667 | 32 | 26 | - | - | - |
| Ashburn city, Turner County | 548 | 22 328 | 284 | 191 | 73 | - | 593 | 16 269 | 467 | 86 | 23 | 17 | - |
| Athens-Clarke County, Clarke County | 14 802 | 30 482 | 5 547 | 5 931 | 2 296 | 1 028 | 10 498 | 23 069 | 5 880 | 3 640 | 866 | 112 | - |
| Athens-Clarke County (balance) | 14 548 | 30 359 | 5 510 | 5 769 | 2 248 | 1 021 | 10 319 | 23 039 | 5 790 | 3 560 | 857 | 112 | - |
| Bogart town (part) | 24 | 38 333 | 5 | 17 | 2 | - | 19 | 24 375 | 10 | 7 | 2 | - | - |
| Winterville city | 228 | 37 100 | 32 | 143 | 46 | 7 | 154 | 25 000 | 77 | 70 | 7 | - | - |
| Athens-Clarke County (balance), Clarke County .. | 14 548 | 30 359 | 5 510 | 5 769 | 2 248 | 1 021 | 10 319 | 23 039 | 5 790 | 3 560 | 857 | 112 | - |
| Atlanta city | 71 188 | 36 162 | 21 446 | 24 703 | 15 156 | 9 883 | 53 189 | 30 178 | 19 972 | 20 814 | 9 529 | 2 874 | - |
| DeKalb County (part) | 5 577 | 36 655 | 1 572 | 2 016 | 1 372 | 612 | 4 503 | 31 037 | 1 516 | 1 889 | 820 | 278 | - |
| Fulton County (part) | 65 611 | 36 103 | 19 869 | 22 687 | 13 784 | 9 271 | 48 686 | 30 104 | 18 456 | 18 925 | 8 709 | 2 596 | - |
| Attapulgus city, Decatur County | 77 | 23 750 | 40 | 31 | 6 | - | 65 | 16 477 | 46 | 16 | 3 | - | - |
| Auburn city | 1 668 | 37 392 | 336 | 929 | 384 | 19 | 1 097 | 24 381 | 574 | 469 | 54 | - | - |
| Barrow County (part) | 1 614 | 36 667 | 336 | 921 | 338 | 19 | 1 049 | 24 461 | 545 | 460 | 44 | - | - |
| Gwinnett County (part) | 54 | 51 583 | - | 8 | 46 | - | 48 | 23 438 | 29 | 9 | 10 | - | - |
| Augusta-Richmond County, Richmond County ... | 32 624 | 29 667 | 12 140 | 14 126 | 5 181 | 1 177 | 25 551 | 22 760 | 14 254 | 9 048 | 2 060 | 189 | - |
| Augusta-Richmond County (balance) | 31 849 | 29 663 | 11 886 | 13 734 | 5 083 | 1 146 | 25 052 | 22 764 | 13 980 | 8 849 | 2 034 | 189 | - |
| Blythe city (part) | 133 | 28 393 | 42 | 72 | 16 | 3 | 71 | 22 039 | 41 | 27 | 3 | - | - |
| Hephzibah city | 642 | 32 917 | 212 | 320 | 82 | 28 | 428 | 22 841 | 233 | 172 | 23 | - | - |
| Augusta-Richmond County (balance), Richmond County | 31 849 | 29 663 | 11 886 | 13 734 | 5 083 | 1 146 | 25 052 | 22 764 | 13 980 | 8 849 | 2 034 | 189 | - |
| Austell city | 1 051 | 31 750 | 337 | 524 | 166 | 24 | 832 | 22 944 | 467 | 292 | 73 | - | - |
| Cobb County (part) | 1 002 | 32 395 | 288 | 524 | 166 | 24 | 825 | 23 085 | 460 | 292 | 73 | - | - |
| Douglas County (part) | 49 | 20 144 | 49 | - | - | - | 7 | 11 250 | 7 | - | - | - | - |
| Avalon town, Stephens County | 56 | 29 500 | 20 | 33 | 1 | 2 | 29 | 16 042 | 21 | 8 | - | - | - |
| Avera city, Jefferson County | 58 | 26 667 | 27 | 29 | 2 | - | 23 | 20 938 | 14 | 9 | - | - | - |
| Avondale Estates city, DeKalb County | 629 | 60 388 | 62 | 156 | 356 | 55 | 418 | 45 500 | 56 | 188 | 168 | 6 | - |
| Baconton city, Mitchell County | 119 | 22 063 | 68 | 40 | 9 | 2 | 122 | 15 978 | 96 | 23 | 3 | - | - |
| Bainbridge city, Decatur County | 1 691 | 28 918 | 679 | 734 | 217 | 61 | 1 470 | 21 518 | 882 | 469 | 92 | 27 | - |
| Baldwin city | 479 | 25 409 | 230 | 185 | 51 | 13 | 268 | 21 823 | 182 | 71 | 15 | - | - |
| Banks County (part) | 93 | 32 250 | 28 | 48 | 6 | 11 | 84 | 20 652 | 72 | 8 | 4 | - | - |
| Habersham County (part) | 386 | 24 135 | 202 | 137 | 45 | 2 | 184 | 22 955 | 110 | 63 | 11 | - | - |
| Ball Ground city, Cherokee County | 137 | 39 125 | 29 | 72 | 33 | 3 | 85 | 27 361 | 34 | 31 | 20 | - | - |
| Barnesville city, Lamar County | 931 | 26 740 | 375 | 438 | 99 | 19 | 676 | 20 160 | 433 | 198 | 22 | 23 | - |
| Bartow town, Jefferson County | 29 | 32 083 | 3 | 19 | 7 | - | 32 | 16 667 | 24 | 8 | - | - | - |
| Barwick town | 47 | 26 806 | 17 | 25 | 5 | - | 50 | 20 000 | 32 | 18 | - | - | - |
| Brooks County (part) | 10 | 35 000 | 2 | 8 | - | - | 18 | 25 893 | 4 | 14 | - | - | - |
| Thomas County (part) | 37 | 26 250 | 15 | 17 | 5 | - | 32 | 16 154 | 28 | 4 | - | - | - |
| Baxley city, Appling County | 721 | 28 087 | 310 | 274 | 118 | 19 | 481 | 16 250 | 353 | 100 | 22 | 6 | - |
| Bellville city, Evans County | 38 | 32 083 | 9 | 25 | 2 | 2 | 24 | 28 750 | 9 | 15 | - | - | - |
| Belvedere Park CDP, DeKalb County | 2 834 | 29 134 | 1 002 | 1 386 | 383 | 63 | 2 967 | 26 323 | 1 312 | 1 413 | 233 | 9 | - |
| Berkeley Lake city, Gwinnett County | 449 | 84 708 | 30 | 78 | 177 | 164 | 256 | 51 750 | 18 | 103 | 97 | 38 | - |
| Berlin town, Colquitt County | 148 | 37 500 | 56 | 88 | 4 | - | 61 | 20 536 | 41 | 19 | 1 | - | - |
| Bethlehem town, Barrow County | 180 | 35 714 | 33 | 123 | 22 | 2 | 103 | 25 163 | 50 | 48 | 5 | - | - |
| Between town, Walton County | 37 | 41 875 | 6 | 15 | 16 | - | 23 | 24 688 | 12 | 11 | - | - | - |
| Bibb City town, Muscogee County | 59 | 27 083 | 27 | 28 | 4 | - | 44 | 21 071 | 31 | 11 | 2 | - | - |
| Bishop town, Oconee County | 35 | 31 250 | 10 | 18 | 7 | - | 11 | 16 875 | 6 | 5 | - | - | - |
| Blackshear city, Pierce County | 520 | 30 263 | 182 | 233 | 105 | - | 388 | 22 067 | 223 | 131 | 34 | - | - |
| Blacksville CDP, Henry County | 14 | 26 250 | - | 14 | - | - | 11 | 21 250 | 11 | - | - | - | - |
| Blairsville city, Union County | 107 | 21 953 | 62 | 40 | 3 | 2 | 31 | 28 125 | 15 | 11 | 5 | - | - |
| Blakely city, Early County | 660 | 24 861 | 331 | 223 | 102 | 4 | 655 | 16 116 | 469 | 166 | 20 | - | - |

Table 12. Earnings in 1999 of Full-Time, Year-Round Workers, by Sex: 2000—Con.

[Data based on a sample (except Tables 65-68). For information on confidentiality protection, coverage, sampling error, and nonsampling error, see Appendix G. For location of definitions, see "How to Use This Census Report"]

| State County Place | Male | | | | | | Female | | | | | |
|---|-----------------------------|--|-------------------------------|----------------------------|----------------------------|-------------------------|-----------------------------|--|-------------------------------|----------------------------|----------------------------|-------------------------|
| | Workers with earnings | Median earnings in 1999 (dollars) | Earnings in 1999 | | | | Workers with earnings | Median earnings in 1999 (dollars) | Earnings in 1999 | | | |
| | | | \$1 to \$24,999 or less | \$25,000 to \$49,999 | \$50,000 to \$99,999 | \$100,000 or more | | | \$1 to \$24,999 or less | \$25,000 to \$49,999 | \$50,000 to \$99,999 | \$100,000 or more |
| PLACE—Con. | | | | | | | | | | | | |
| Homer town, Banks County | 188 | 30 147 | 63 | 97 | 24 | 4 | 145 | 23 438 | 80 | 59 | - | 6 |
| Homerville city, Clinch County | 458 | 23 788 | 245 | 175 | 33 | 5 | 274 | 18 833 | 181 | 84 | 9 | - |
| Hoschton city, Jackson County | 230 | 40 000 | 51 | 100 | 60 | 19 | 131 | 27 153 | 50 | 61 | 18 | 2 |
| Hull city, Madison County | 37 | 25 625 | 18 | 17 | 2 | - | 17 | 19 792 | 12 | 5 | - | - |
| Ideal city, Macon County | 43 | 28 125 | 19 | 21 | 3 | - | 48 | 15 714 | 34 | 13 | 1 | - |
| Ila city, Madison County | 77 | 31 875 | 15 | 46 | 15 | 1 | 48 | 24 167 | 25 | 22 | 1 | - |
| Indian Springs CDP, Catoosa County | 449 | 35 313 | 74 | 253 | 88 | 34 | 262 | 22 031 | 147 | 100 | 6 | 9 |
| Iron City town, Seminole County | 64 | 22 500 | 39 | 22 | 3 | - | 28 | 21 786 | 20 | 8 | - | - |
| Irondale CDP, Clayton County | 1 611 | 35 967 | 339 | 916 | 333 | 23 | 1 378 | 27 577 | 580 | 640 | 151 | 7 |
| Irwin city, Wilkinson County | 76 | 29 444 | 26 | 39 | 11 | - | 68 | 21 154 | 41 | 25 | - | 2 |
| Isle of Hope CDP, Chatham County | 621 | 52 175 | 77 | 190 | 238 | 116 | 386 | 38 468 | 69 | 249 | 63 | 5 |
| Ivey town, Wilkinson County | 243 | 31 083 | 84 | 106 | 51 | 2 | 153 | 21 953 | 88 | 49 | 16 | - |
| Jackson city, Butts County | 635 | 30 331 | 241 | 223 | 137 | 34 | 534 | 20 994 | 347 | 154 | 27 | 6 |
| Jacksonville town, Telfair County | 23 | 21 250 | 17 | 3 | 3 | - | 15 | 17 188 | 14 | 1 | - | - |
| Jakin city, Early County | 25 | 33 438 | 6 | 12 | 5 | 2 | 12 | 14 375 | 12 | - | - | - |
| Jasper city, Pickens County | 398 | 30 774 | 136 | 186 | 65 | 11 | 277 | 25 489 | 134 | 116 | 20 | 7 |
| Jefferson city, Jackson County | 737 | 33 512 | 220 | 340 | 135 | 42 | 529 | 25 250 | 258 | 251 | 20 | - |
| Jeffersonville city, Twiggs County | 168 | 29 722 | 63 | 79 | 24 | 2 | 179 | 21 042 | 110 | 62 | 7 | - |
| Jenkinsburg town, Butts County | 44 | 31 786 | 13 | 25 | 6 | - | 26 | 29 000 | 10 | 10 | 6 | - |
| Jersey town, Walton County | 26 | 43 750 | 9 | 8 | 6 | 3 | 16 | 25 000 | 8 | 5 | 3 | - |
| Jesup city, Wayne County | 1 465 | 35 191 | 340 | 658 | 420 | 47 | 784 | 20 571 | 479 | 259 | 26 | 20 |
| Jonesboro city, Clayton County | 607 | 29 236 | 246 | 242 | 104 | 15 | 531 | 25 797 | 240 | 270 | 21 | - |
| Junction City town, Talbot County | 25 | 29 375 | 8 | 12 | 3 | 2 | 26 | 21 250 | 15 | 8 | 3 | - |
| Kennesaw city, Cobb County | 5 164 | 45 253 | 644 | 2 270 | 1 896 | 354 | 3 888 | 33 660 | 941 | 2 238 | 682 | 27 |
| Keysville town | 10 | 20 833 | 7 | 1 | 2 | - | 21 | 14 063 | 19 | 2 | - | - |
| Burke County (part) | 5 | 19 063 | 4 | 1 | - | - | 21 | 14 063 | 19 | 2 | - | - |
| Jefferson County (part) | 5 | 22 083 | 3 | - | 2 | - | - | - | - | - | - | - |
| Kings Bay Base CDP, Camden County | 963 | 19 122 | 621 | 310 | 32 | - | 95 | 17 721 | 83 | 12 | - | - |
| Kingsland city, Camden County | 2 563 | 32 795 | 597 | 1 675 | 275 | 16 | 1 424 | 20 856 | 880 | 488 | 56 | - |
| Kingston city, Bartow County | 100 | 28 333 | 42 | 49 | 5 | 4 | 80 | 22 353 | 52 | 26 | - | 2 |
| Kite town, Johnson County | 41 | 23 438 | 23 | 13 | 3 | 2 | 16 | 16 875 | 10 | 4 | - | 2 |
| La Fayette city, Walker County | 977 | 27 528 | 385 | 493 | 86 | 13 | 607 | 20 906 | 447 | 160 | - | - |
| LaGrange city, Troup County | 4 127 | 29 082 | 1 694 | 1 494 | 609 | 330 | 3 365 | 21 790 | 2 008 | 1 141 | 187 | 29 |
| Lake City city, Clayton County | 556 | 26 875 | 230 | 250 | 76 | - | 358 | 24 490 | 189 | 160 | 9 | - |
| Lakeland city, Lanier County | 488 | 23 457 | 273 | 175 | 40 | - | 209 | 19 276 | 143 | 51 | - | 15 |
| Lake Park city, Lowndes County | 105 | 30 521 | 40 | 36 | 24 | 5 | 54 | 17 083 | 39 | 12 | 3 | - |
| Lakeview CDP | 849 | 31 286 | 303 | 418 | 106 | 22 | 733 | 22 018 | 426 | 300 | 7 | - |
| Catoosa County (part) | 658 | 30 755 | 235 | 356 | 52 | 15 | 605 | 21 900 | 359 | 239 | 7 | - |
| Walker County (part) | 191 | 35 417 | 68 | 62 | 54 | 7 | 128 | 24 167 | 67 | 61 | - | - |
| Lakeview Estates CDP, Rockdale County | 442 | 20 266 | 313 | 82 | 47 | - | 89 | 23 917 | 51 | 38 | - | - |
| Lavonia city, Franklin County | 222 | 29 250 | 88 | 99 | 32 | 3 | 191 | 21 328 | 114 | 68 | 9 | - |
| Lawrenceville city, Gwinnett County | 4 895 | 34 263 | 1 444 | 2 287 | 920 | 244 | 3 092 | 26 903 | 1 237 | 1 593 | 255 | 7 |
| Leary city, Calhoun County | 112 | 24 063 | 62 | 41 | 5 | 4 | 122 | 16 000 | 97 | 25 | - | - |
| Leesburg city, Lee County | 350 | 30 862 | 122 | 152 | 76 | - | 310 | 18 710 | 216 | 62 | 22 | 10 |
| Lenox town, Cook County | 140 | 24 375 | 73 | 55 | 12 | - | 87 | 18 523 | 72 | 12 | 3 | - |
| Leslie city, Sumter County | 78 | 30 625 | 28 | 35 | 8 | 7 | 55 | 21 607 | 34 | 20 | 1 | - |
| Lexington city, Oglethorpe County | 61 | 22 417 | 33 | 21 | 7 | - | 46 | 38 056 | 17 | 20 | 9 | - |
| Liburn city, Gwinnett County | 2 453 | 38 289 | 693 | 918 | 622 | 220 | 1 646 | 28 996 | 597 | 780 | 243 | 26 |
| Lilly city, Dooly County | 31 | 28 558 | 7 | 22 | 2 | - | 14 | 25 000 | 7 | 7 | - | - |
| Lincoln Park CDP, Upson County | 157 | 23 472 | 84 | 43 | 23 | 7 | 73 | 18 542 | 66 | 7 | - | - |
| Lincolnton city, Lincoln County | 228 | 28 750 | 76 | 108 | 38 | 6 | 204 | 19 375 | 141 | 61 | 2 | - |
| Lindale CDP, Floyd County | 684 | 26 657 | 283 | 312 | 62 | 27 | 503 | 21 910 | 317 | 151 | 35 | - |
| Lithia Springs city, Douglas County | 426 | 32 240 | 109 | 235 | 72 | 10 | 258 | 25 357 | 126 | 101 | 25 | 6 |
| Lithonia city, DeKalb County | 192 | 27 500 | 80 | 95 | 16 | 1 | 278 | 23 788 | 155 | 109 | 14 | - |
| Locust Grove city, Henry County | 531 | 32 094 | 133 | 307 | 86 | 5 | 350 | 22 845 | 200 | 138 | 12 | - |
| Loganville city | 1 215 | 39 880 | 242 | 540 | 377 | 56 | 745 | 26 172 | 335 | 340 | 62 | 8 |
| Gwinnett County (part) | 333 | 40 694 | 55 | 169 | 100 | 9 | 197 | 30 329 | 74 | 98 | 23 | 2 |
| Walton County (part) | 882 | 39 457 | 187 | 371 | 277 | 47 | 548 | 25 492 | 261 | 242 | 39 | 6 |
| Lone Oak town, Meriwether County | 16 | 24 500 | 9 | 3 | 4 | - | 16 | 28 000 | 7 | 9 | - | - |
| Lookout Mountain city, Walker County | 336 | 52 071 | 31 | 108 | 113 | 84 | 156 | 30 962 | 63 | 57 | 31 | 5 |
| Louisville city, Jefferson County | 340 | 31 500 | 108 | 149 | 50 | 33 | 305 | 16 921 | 237 | 60 | 8 | - |
| Lovejoy city, Clayton County | 458 | 21 964 | 250 | 173 | 32 | 3 | 220 | 23 229 | 127 | 82 | 5 | 6 |
| Ludowici city, Long County | 265 | 25 272 | 130 | 121 | 14 | - | 143 | 16 250 | 105 | 32 | 4 | 2 |
| Lula city | 325 | 30 195 | 106 | 181 | 27 | 11 | 209 | 23 750 | 111 | 96 | 2 | - |
| Banks County (part) | 20 | 30 833 | 5 | 13 | 2 | - | 7 | 37 083 | - | 7 | - | - |
| Hall County (part) | 305 | 30 048 | 101 | 168 | 25 | 11 | 202 | 23 077 | 111 | 89 | 2 | - |
| Lumber City city, Telfair County | 169 | 22 802 | 110 | 32 | 20 | 7 | 142 | 17 031 | 110 | 32 | - | - |
| Lumpkin city, Stewart County | 151 | 22 422 | 78 | 50 | 16 | 7 | 144 | 20 250 | 94 | 42 | 8 | - |
| Luthersville city, Meriwether County | 114 | 26 250 | 53 | 52 | 9 | - | 84 | 21 667 | 50 | 32 | 2 | - |
| Lyerly town, Chattooga County | 100 | 24 167 | 52 | 40 | 8 | - | 65 | 20 179 | 41 | 22 | 2 | - |
| Lyons city, Toombs County | 634 | 22 254 | 338 | 193 | 68 | 35 | 414 | 16 611 | 305 | 96 | 8 | 5 |
| Mableton CDP, Cobb County | 6 460 | 36 586 | 1 424 | 3 161 | 1 685 | 190 | 4 633 | 31 391 | 1 470 | 2 381 | 704 | 78 |
| McCaysville city, Fannin County | 132 | 27 045 | 57 | 62 | 9 | 4 | 124 | 20 185 | 102 | 20 | 2 | - |
| McDonough city, Henry County | 1 584 | 34 669 | 431 | 804 | 264 | 85 | 1 083 | 28 318 | 427 | 536 | 120 | - |
| McIntyre town, Wilkinson County | 94 | 26 667 | 45 | 40 | 6 | 3 | 92 | 19 545 | 73 | 15 | 4 | - |
| Macon city | 13 133 | 29 950 | 4 938 | 5 474 | 2 068 | 653 | 11 738 | 22 865 | 6 454 | 4 233 | 917 | 134 |
| Bibb County (part) | 13 062 | 29 947 | 4 912 | 5 429 | 2 068 | 653 | 11 636 | 22 865 | 6 403 | 4 182 | 917 | 134 |
| Jones County (part) | 71 | 30 114 | 26 | 45 | - | - | 102 | 23 750 | 51 | 51 | - | - |
| McRae city, Telfair County | 435 | 29 055 | 148 | 218 | 51 | 18 | 318 | 20 321 | 223 | 79 | 16 | - |
| Madison city, Morgan County | 541 | 40 430 | 112 | 279 | 100 | 50 | 470 | 21 411 | 321 | 116 | 15 | 18 |
| Manassas city, Tattnall County | 13 | 33 750 | 6 | 1 | 6 | - | 6 | 13 750 | 6 | - | - | - |

Table 12. Earnings in 1999 of Full-Time, Year-Round Workers, by Sex: 2000—Con.

[Data based on a sample (except Tables 65-68). For information on confidentiality protection, coverage, sampling error, and nonsampling error, see Appendix G. For location of definitions, see "How to Use This Census Report"]

| State County Place | Male | | | | | | Female | | | | | | | |
|---|-----------------------------|--|-------------------------------|----------------------------|----------------------------|-------------------------|-----------------------------|--|-------------------------------|----------------------------|----------------------------|-------------------------|--|--|
| | Workers with earnings | Median earnings in 1999 (dollars) | Earnings in 1999 | | | | Workers with earnings | Median earnings in 1999 (dollars) | Earnings in 1999 | | | | | |
| | | | \$1 to \$24,999 or less | \$25,000 to \$49,999 | \$50,000 to \$99,999 | \$100,000 or more | | | \$1 to \$24,999 or less | \$25,000 to \$49,999 | \$50,000 to \$99,999 | \$100,000 or more | | |
| PLACE—Con. | | | | | | | | | | | | | | |
| Manchester city | 561 | 25 942 | 256 | 222 | 72 | 11 | 567 | 21 484 | 336 | 215 | 6 | 10 | | |
| Meriwether County (part) | 553 | 25 899 | 256 | 214 | 72 | 11 | 531 | 20 391 | 325 | 196 | - | 10 | | |
| Talbot County (part) | 8 | 26 250 | - | 8 | - | - | 36 | 26 750 | 11 | 19 | 6 | - | | |
| Mansfield city, Newton County | 81 | 31 250 | 27 | 46 | 8 | - | 41 | 23 542 | 24 | 17 | - | - | | |
| Marietta city, Cobb County | 12 636 | 31 186 | 4 344 | 4 957 | 2 516 | 819 | 9 551 | 30 027 | 3 423 | 4 652 | 1 297 | 179 | | |
| Marshallville city, Macon County | 163 | 27 557 | 69 | 66 | 28 | - | 160 | 20 167 | 111 | 38 | 11 | - | | |
| Martin town | 66 | 31 333 | 14 | 43 | 9 | - | 73 | 19 191 | 60 | 11 | 2 | - | | |
| Franklin County (part) | - | - | - | - | - | - | - | - | - | - | - | - | | |
| Stephens County (part) | 66 | 31 333 | 14 | 43 | 9 | - | 73 | 19 191 | 60 | 11 | 2 | - | | |
| Martinez CDP, Columbia County | 6 554 | 45 714 | 1 119 | 2 460 | 2 199 | 776 | 3 981 | 28 280 | 1 584 | 1 778 | 493 | 126 | | |
| Maxeys town, Oglethorpe County | 41 | 31 406 | 6 | 30 | 5 | - | 23 | 22 750 | 16 | 7 | - | - | | |
| Maysville town | 251 | 34 063 | 41 | 159 | 44 | 7 | 188 | 24 615 | 96 | 84 | 6 | 2 | | |
| Banks County (part) | 152 | 33 750 | 31 | 86 | 28 | 7 | 102 | 24 688 | 52 | 45 | 3 | 2 | | |
| Jackson County (part) | 99 | 34 688 | 10 | 73 | 16 | - | 86 | 24 500 | 44 | 39 | 3 | - | | |
| Meansville city, Pike County | 28 | 26 875 | 11 | 17 | - | - | 29 | 21 406 | 18 | 9 | 2 | - | | |
| Meigs city | 105 | 18 594 | 76 | 22 | 4 | 3 | 96 | 16 667 | 77 | 16 | 3 | - | | |
| Mitchell County (part) | 1 | 18 750 | 1 | - | - | - | 2 | 47 500 | 1 | - | 1 | - | | |
| Thomas County (part) | 104 | 18 571 | 75 | 22 | 4 | 3 | 94 | 16 500 | 76 | 16 | 2 | - | | |
| Menlo city, Chattooga County | 88 | 25 417 | 42 | 26 | 17 | 3 | 52 | 19 091 | 39 | 12 | 1 | - | | |
| Metter city, Candler County | 577 | 24 935 | 290 | 199 | 63 | 25 | 409 | 18 311 | 298 | 83 | 28 | - | | |
| Midville city, Burke County | 46 | 34 286 | 18 | 22 | 6 | - | 57 | 21 250 | 37 | 20 | - | - | | |
| Midway city, Liberty County | 153 | 27 014 | 62 | 82 | 9 | - | 102 | 20 313 | 68 | 30 | 2 | 2 | | |
| Midway-Hardwick CDP, Baldwin County | 660 | 25 682 | 309 | 316 | 35 | - | 689 | 21 365 | 471 | 196 | 17 | 5 | | |
| Milan town | 164 | 28 750 | 60 | 59 | 44 | 1 | 104 | 18 750 | 74 | 30 | - | - | | |
| Dodge County (part) | 79 | 27 841 | 28 | 41 | 10 | - | 65 | 17 813 | 48 | 17 | - | - | | |
| Telfair County (part) | 85 | 35 313 | 32 | 18 | 34 | 1 | 39 | 20 179 | 26 | 13 | - | - | | |
| Milledgeville city, Baldwin County | 2 002 | 30 794 | 724 | 820 | 360 | 98 | 1 549 | 23 719 | 857 | 552 | 108 | 32 | | |
| Millen city, Jenkins County | 397 | 25 792 | 189 | 144 | 30 | 34 | 286 | 17 330 | 229 | 45 | 12 | - | | |
| Milner city, Lamar County | 103 | 31 328 | 21 | 66 | 12 | 4 | 79 | 19 625 | 49 | 29 | 1 | - | | |
| Mitchell town, Glascock County | 54 | 35 000 | 15 | 32 | - | 7 | 30 | 21 875 | 21 | 9 | - | - | | |
| Molena city, Pike County | 54 | 31 875 | 11 | 30 | 13 | - | 51 | 17 656 | 40 | 10 | 1 | - | | |
| Monroe city, Walton County | 1 783 | 30 717 | 547 | 897 | 314 | 25 | 1 317 | 23 028 | 806 | 461 | 44 | 6 | | |
| Montezuma city, Macon County | 486 | 26 226 | 217 | 246 | 23 | - | 299 | 16 995 | 221 | 72 | 6 | - | | |
| Montgomery CDP, Chatham County | 904 | 41 131 | 239 | 367 | 204 | 94 | 634 | 25 750 | 311 | 228 | 65 | 30 | | |
| Monticello city, Jasper County | 399 | 30 565 | 133 | 180 | 78 | 8 | 253 | 21 793 | 144 | 73 | 23 | 13 | | |
| Montrose town, Laurens County | 31 | 30 893 | 6 | 21 | 4 | - | 33 | 18 750 | 24 | 7 | 2 | - | | |
| Moody AFB CDP, Lowndes County | 274 | 25 758 | 127 | 125 | 22 | - | 97 | 12 946 | 89 | 8 | - | - | | |
| Moreland town, Coweta County | 80 | 32 500 | 29 | 40 | 11 | - | 53 | 31 042 | 18 | 31 | 4 | - | | |
| Morgan city, Calhoun County | 126 | 26 974 | 18 | 62 | 46 | - | 22 | 16 667 | 18 | 4 | - | - | | |
| Morganton town, Fannin County | 45 | 26 875 | 21 | 16 | 6 | 2 | 51 | 17 750 | 34 | 10 | 5 | 2 | | |
| Morrow city, Clayton County | 916 | 31 210 | 278 | 509 | 129 | - | 736 | 24 886 | 370 | 317 | 44 | 5 | | |
| Morven city, Brooks County | 88 | 21 667 | 52 | 30 | 4 | 2 | 65 | 20 750 | 39 | 24 | 2 | - | | |
| Moultrie city, Colquitt County | 1 873 | 24 856 | 944 | 680 | 182 | 67 | 1 572 | 19 417 | 1 111 | 393 | 61 | 7 | | |
| Mountain City town, Rabun County | 132 | 23 571 | 70 | 52 | 8 | 2 | 108 | 23 182 | 62 | 42 | 2 | 2 | | |
| Mountain Park city | 118 | 42 500 | 5 | 61 | 34 | 18 | 104 | 35 769 | 26 | 54 | 22 | 2 | | |
| Cherokee County (part) | - | - | - | - | - | - | - | - | - | - | - | - | | |
| Fulton County (part) | 118 | 42 500 | 5 | 61 | 34 | 18 | 104 | 35 769 | 26 | 54 | 22 | 2 | | |
| Mountain Park CDP, Gwinnett County | 2 591 | 47 436 | 430 | 1 023 | 943 | 195 | 1 748 | 31 608 | 429 | 933 | 380 | 6 | | |
| Mount Airy town, Habersham County | 123 | 27 083 | 49 | 58 | 11 | 4 | 98 | 23 500 | 52 | 40 | 4 | - | | |
| Mount Vernon city, Montgomery County | 299 | 27 112 | 125 | 134 | 35 | 5 | 201 | 19 766 | 145 | 51 | 3 | 2 | | |
| Mount Zion city, Carroll County | 304 | 31 959 | 85 | 164 | 51 | 4 | 171 | 20 662 | 116 | 49 | 4 | 2 | | |
| Nahunta city, Brantley County | 114 | 26 184 | 48 | 59 | 7 | - | 103 | 21 083 | 63 | 38 | 2 | - | | |
| Nashville city, Berrien County | 905 | 22 725 | 508 | 260 | 98 | 39 | 559 | 19 533 | 380 | 150 | 21 | 8 | | |
| Nelson city | 135 | 35 066 | 38 | 76 | 21 | - | 91 | 30 450 | 35 | 48 | 8 | - | | |
| Cherokee County (part) | 79 | 37 361 | 14 | 44 | 21 | - | 60 | 31 400 | 12 | 44 | 4 | - | | |
| Pickens County (part) | 56 | 30 357 | 24 | 32 | - | - | 31 | 22 917 | 23 | 4 | 4 | - | | |
| Newborn town, Newton County | 103 | 36 875 | 16 | 62 | 22 | 3 | 59 | 24 904 | 30 | 26 | 3 | - | | |
| Newington town, Screven County | 75 | 27 917 | 31 | 40 | 1 | 3 | 40 | 19 000 | 28 | 10 | - | 2 | | |
| Newman city, Coweta County | 2 920 | 36 786 | 664 | 1 469 | 565 | 222 | 1 999 | 25 314 | 971 | 882 | 146 | - | | |
| Newton city, Baker County | 105 | 30 417 | 36 | 49 | 18 | 2 | 114 | 17 885 | 81 | 27 | 6 | - | | |
| Nicholls city, Coffee County | 147 | 23 990 | 84 | 39 | 24 | - | 122 | 18 750 | 84 | 36 | - | 2 | | |
| Nicholson city, Jackson County | 235 | 30 074 | 81 | 125 | 24 | 5 | 189 | 23 036 | 100 | 76 | 11 | 2 | | |
| Norcross city, Gwinnett County | 1 800 | 26 485 | 802 | 591 | 296 | 111 | 1 099 | 27 347 | 450 | 462 | 179 | 8 | | |
| Norman Park city, Colquitt County | 152 | 27 019 | 55 | 81 | 14 | 2 | 93 | 25 982 | 41 | 50 | 2 | - | | |
| North Atlanta CDP, DeKalb County | 10 079 | 35 742 | 3 130 | 3 258 | 2 348 | 1 343 | 6 108 | 37 043 | 1 522 | 2 671 | 1 502 | 413 | | |
| North Decatur CDP, DeKalb County | 3 150 | 46 753 | 538 | 1 111 | 1 102 | 399 | 2 681 | 38 955 | 371 | 1 468 | 728 | 114 | | |
| North Druid Hills CDP, DeKalb County | 4 353 | 45 313 | 696 | 1 760 | 1 396 | 501 | 3 320 | 37 327 | 696 | 1 608 | 846 | 170 | | |
| North High Shoals town, Oconee County | 94 | 41 250 | 26 | 33 | 27 | 8 | 48 | 28 750 | 21 | 20 | 7 | - | | |
| Norwood city, Warren County | 37 | 18 542 | 22 | 13 | 2 | - | 23 | 15 750 | 19 | - | 4 | - | | |
| Nunez town, Emanuel County | 30 | 25 000 | 15 | 9 | 6 | - | 19 | 26 406 | 5 | 14 | - | - | | |
| Oak Park town, Emanuel County | 61 | 30 625 | 27 | 21 | 8 | 5 | 43 | 18 125 | 33 | 10 | - | - | | |
| Oakwood city, Hall County | 592 | 31 413 | 176 | 315 | 101 | - | 394 | 21 414 | 237 | 143 | 14 | - | | |
| Ochlocknee town, Thomas County | 97 | 21 442 | 59 | 34 | 4 | - | 46 | 18 750 | 32 | 12 | - | 2 | | |
| Ocilla city, Irwin County | 384 | 26 711 | 179 | 153 | 43 | 9 | 386 | 18 594 | 284 | 102 | - | - | | |
| Oconee city, Washington County | 56 | 32 500 | 14 | 33 | 9 | - | 21 | 12 344 | 15 | 6 | - | - | | |
| Odum town, Wayne County | 77 | 28 250 | 32 | 34 | 11 | - | 34 | 18 000 | 25 | 7 | 2 | - | | |
| Offerman city, Pierce County | 71 | 28 750 | 29 | 35 | 7 | - | 24 | 21 389 | 16 | 6 | 2 | - | | |
| Oglethorpe city, Macon County | 160 | 27 250 | 71 | 73 | 14 | 2 | 146 | 18 571 | 114 | 27 | 1 | 4 | | |
| Oliver city, Screven County | 33 | 27 321 | 10 | 21 | 2 | - | 31 | 17 031 | 24 | 6 | 1 | - | | |

Table 13. Household Income in 1999: 2000

[Data based on a sample (except Tables 65-68). For information on confidentiality protection, coverage, sampling error, and nonsampling error, see Appendix G. For location of definitions, see "How to Use This Census Report"]

| State County County Subdivision Place | Total households | Median income in 1999 (dollars) | Household income in 1999 | | | | | | | | Percent of households with income in 1999 of \$100,000 or more |
|--|---------------------|---|--------------------------|----------------------------|----------------------------|----------------------------|----------------------------|------------------------------|------------------------------|-------------------------|---|
| | | | Less than \$10,000 | \$10,000 to \$24,999 | \$25,000 to \$49,999 | \$50,000 to \$74,999 | \$75,000 to \$99,999 | \$100,000 to \$149,999 | \$150,000 to \$199,999 | \$200,000 or more | |
| | | | | | | | | | | | |
| The State | 3 007 678 | 42 433 | 304 816 | 545 338 | 881 650 | 593 203 | 311 651 | 234 093 | 66 084 | 70 843 | 12.3 |
| Appling County | 6 594 | 30 266 | 1 104 | 1 725 | 1 881 | 1 080 | 447 | 249 | 59 | 49 | 5.4 |
| Altamaha River CCD | 1 101 | 30 151 | 129 | 298 | 378 | 186 | 80 | 14 | 4 | 12 | 2.7 |
| Baxley CCD | 3 486 | 28 801 | 624 | 958 | 899 | 546 | 204 | 192 | 48 | 15 | 7.3 |
| Baxley city (part) | 1 570 | 24 441 | 370 | 432 | 333 | 286 | 37 | 83 | 17 | 12 | 7.1 |
| Satilla Creek CCD | 1 368 | 31 818 | 196 | 334 | 419 | 251 | 113 | 36 | - | 19 | 4.0 |
| Baxley city (part) | - | - | - | - | - | - | - | - | - | - | (X) |
| Graham city | 127 | 28 438 | 29 | 29 | 39 | 20 | 7 | - | - | 3 | 2.4 |
| Surrency-Thornton CCD | 639 | 30 524 | 155 | 135 | 185 | 97 | 50 | 7 | 7 | 3 | 2.7 |
| Baxley city (part) | - | - | - | - | - | - | - | - | - | - | (X) |
| Surrency town | 129 | 30 750 | 22 | 34 | 31 | 35 | 7 | - | - | - | - |
| Atkinson County | 2 729 | 26 470 | 546 | 765 | 880 | 311 | 135 | 58 | 18 | 16 | 3.4 |
| Axson CCD | 441 | 25 625 | 69 | 147 | 168 | 42 | 5 | 10 | - | - | 2.3 |
| Pearson CCD | 1 499 | 28 227 | 309 | 381 | 465 | 203 | 90 | 20 | 15 | 16 | 3.4 |
| Pearson city | 639 | 22 188 | 178 | 161 | 189 | 71 | 19 | 6 | 6 | 9 | 3.3 |
| Willacoochee CCD | 789 | 23 990 | 168 | 237 | 247 | 66 | 40 | 28 | 3 | - | 3.9 |
| Willacoochee city | 517 | 20 871 | 136 | 164 | 161 | 30 | 19 | 4 | 3 | - | 1.4 |
| Bacon County | 3 849 | 26 910 | 720 | 1 109 | 1 145 | 610 | 84 | 113 | 25 | 43 | 4.7 |
| Alma CCD | 2 804 | 25 430 | 581 | 805 | 846 | 416 | 45 | 67 | 12 | 32 | 4.0 |
| Alma city (part) | 1 222 | 20 324 | 311 | 406 | 358 | 107 | 9 | 25 | - | 6 | 2.5 |
| Rockingham CCD | 1 045 | 30 320 | 139 | 304 | 299 | 194 | 39 | 46 | 13 | 11 | 6.7 |
| Alma city (part) | - | - | - | - | - | - | - | - | - | - | (X) |
| Baker County | 1 508 | 30 338 | 281 | 363 | 431 | 260 | 95 | 45 | 5 | 28 | 5.2 |
| Milford CCD | 528 | 32 763 | 95 | 110 | 171 | 111 | 17 | 16 | - | 8 | 4.5 |
| Newton CCD | 980 | 28 448 | 186 | 253 | 260 | 149 | 78 | 29 | 5 | 20 | 5.5 |
| Newton city | 344 | 26 563 | 78 | 84 | 99 | 58 | 16 | 3 | 4 | 2 | 2.6 |
| Baldwin County | 14 782 | 35 159 | 2 005 | 3 201 | 4 708 | 2 497 | 1 269 | 682 | 176 | 244 | 7.5 |
| Coopers CCD | 2 185 | 35 082 | 219 | 468 | 824 | 412 | 144 | 48 | 40 | 30 | 5.4 |
| Milledgeville city (part) | 14 | 14 688 | - | 8 | - | 6 | - | - | - | - | - |
| Milledgeville-Midway-Hardwick CCD | 10 983 | 34 208 | 1 624 | 2 472 | 3 320 | 1 725 | 953 | 555 | 127 | 207 | 8.1 |
| Midway-Hardwick CDP | 1 802 | 29 300 | 246 | 527 | 617 | 251 | 98 | 31 | 8 | 24 | 3.5 |
| Milledgeville city (part) | 4 838 | 30 478 | 969 | 1 121 | 1 225 | 690 | 402 | 275 | 71 | 85 | 8.9 |
| Union Point CCD | 1 614 | 41 208 | 162 | 261 | 564 | 360 | 172 | 79 | 9 | 7 | 5.9 |
| Milledgeville city (part) | 13 | 40 469 | - | - | 13 | - | - | - | - | - | - |
| Banks County | 5 322 | 38 523 | 607 | 998 | 1 969 | 1 057 | 344 | 246 | 42 | 59 | 6.5 |
| Baldwin CCD | 1 635 | 39 777 | 181 | 307 | 654 | 304 | 85 | 75 | 21 | 8 | 6.4 |
| Alto town (part) | 111 | 29 125 | 14 | 23 | 61 | 9 | 4 | - | - | - | - |
| Baldwin city (part) | 191 | 36 875 | 31 | 38 | 64 | 36 | 4 | 13 | 5 | - | 9.4 |
| Davis Academy CCD | 933 | 36 741 | 141 | 181 | 307 | 189 | 62 | 27 | 11 | 15 | 5.7 |
| Homer CCD | 1 495 | 35 958 | 181 | 294 | 552 | 276 | 94 | 78 | 2 | 18 | 6.6 |
| Homer town | 374 | 35 500 | 50 | 83 | 128 | 71 | 22 | 13 | - | 7 | 5.3 |
| Maysville CCD | 1 259 | 42 866 | 104 | 216 | 456 | 288 | 103 | 66 | 8 | 18 | 7.3 |
| Gillsville city (part) | 15 | 53 125 | - | 2 | 5 | 2 | 4 | - | - | 2 | 13.3 |
| Lula city (part) | 34 | 42 500 | 5 | 6 | 14 | 6 | 3 | - | - | - | - |
| Maysville town (part) | 250 | 44 286 | 22 | 37 | 91 | 61 | 17 | 14 | 6 | 2 | 8.8 |
| Barrow County | 16 392 | 45 019 | 1 289 | 2 534 | 5 416 | 4 324 | 1 597 | 964 | 128 | 140 | 7.5 |
| Auburn CCD | 5 152 | 50 398 | 231 | 504 | 1 792 | 1 604 | 591 | 343 | 49 | 38 | 8.3 |
| Auburn city (part) | 2 094 | 51 464 | 36 | 145 | 767 | 740 | 259 | 133 | - | 14 | 7.0 |
| Braselton town (part) | 83 | 137 075 | 1 | 3 | 7 | 15 | 2 | 19 | 22 | 14 | 66.3 |
| Carl town | 100 | 45 417 | 11 | 19 | 27 | 15 | 23 | 5 | - | - | 5.0 |
| Bethlehem CCD | 2 600 | 50 537 | 138 | 310 | 826 | 857 | 281 | 159 | 4 | 25 | 7.2 |
| Bethlehem town | 242 | 47 500 | 20 | 25 | 81 | 80 | 20 | 10 | 4 | 2 | 6.6 |
| Winder city (part) | - | - | - | - | - | - | - | - | - | - | (X) |
| Statham CCD | 2 039 | 39 493 | 215 | 411 | 733 | 420 | 135 | 90 | 18 | 17 | 6.1 |
| Statham city | 750 | 40 111 | 76 | 125 | 302 | 165 | 41 | 34 | 7 | - | 5.5 |
| Winder CCD | 6 601 | 40 658 | 705 | 1 309 | 2 065 | 1 443 | 590 | 372 | 57 | 60 | 7.4 |
| Winder city (part) | 3 815 | 35 924 | 564 | 830 | 1 159 | 660 | 348 | 191 | 20 | 43 | 6.7 |
| Bartow County | 27 173 | 43 660 | 2 085 | 4 618 | 8 887 | 6 658 | 2 734 | 1 548 | 345 | 298 | 8.1 |
| Adairsville CCD | 2 867 | 36 514 | 310 | 635 | 913 | 651 | 209 | 111 | 18 | 20 | 5.2 |
| Adairsville city | 1 003 | 31 114 | 188 | 233 | 280 | 207 | 52 | 37 | - | 6 | 4.3 |
| Cartersville CCD | 13 974 | 44 196 | 1 032 | 2 333 | 4 664 | 3 304 | 1 419 | 909 | 184 | 129 | 8.7 |
| Cartersville city (part) | 5 843 | 41 162 | 592 | 1 185 | 1 799 | 1 093 | 518 | 453 | 117 | 86 | 11.2 |
| Emerson city (part) | - | - | - | - | - | - | - | - | - | - | (X) |
| Euharlee city (part) | 370 | 45 625 | 7 | 45 | 143 | 94 | 44 | 37 | - | - | 10.0 |
| Emerson CCD | 3 772 | 43 407 | 252 | 605 | 1 319 | 973 | 373 | 145 | 48 | 57 | 6.6 |
| Cartersville city (part) | - | - | - | - | - | - | - | - | - | - | (X) |
| Emerson city (part) | 387 | 36 181 | 39 | 92 | 134 | 62 | 46 | 3 | 5 | 6 | 3.6 |
| Euharlee-Taylorsville CCD | 2 064 | 48 611 | 87 | 280 | 705 | 583 | 269 | 93 | 47 | - | 6.8 |
| Euharlee city (part) | 604 | 56 357 | 8 | 41 | 180 | 251 | 67 | 37 | 20 | - | 9.4 |
| Taylorsville town (part) | 84 | 38 750 | 8 | 19 | 21 | 19 | 6 | 11 | - | - | 13.1 |
| Kingston CCD | 1 454 | 39 914 | 159 | 301 | 388 | 377 | 118 | 62 | 14 | 35 | 7.6 |
| Kingston city | 243 | 27 083 | 38 | 76 | 71 | 41 | 10 | 2 | 2 | 3 | 2.9 |
| White-Pine Log CCD | 3 042 | 46 742 | 245 | 464 | 898 | 770 | 346 | 228 | 34 | 57 | 10.5 |
| Cartersville city (part) | - | - | - | - | - | - | - | - | - | - | (X) |
| White city | 249 | 31 458 | 25 | 70 | 68 | 53 | 22 | 11 | - | - | 4.4 |
| Ben Hill County | 6 677 | 27 100 | 1 155 | 1 971 | 1 785 | 1 005 | 427 | 297 | 16 | 21 | 5.0 |
| Fitzgerald CCD | 6 094 | 26 495 | 1 080 | 1 836 | 1 589 | 909 | 373 | 270 | 16 | 21 | 5.0 |
| Fitzgerald city (part) | 3 483 | 20 747 | 805 | 1 174 | 793 | 435 | 132 | 123 | - | 21 | 4.1 |
| Little House Creek CCD | 583 | 31 283 | 75 | 135 | 196 | 96 | 54 | 27 | - | - | 4.6 |
| Fitzgerald city (part) | 7 | 102 264 | - | - | - | - | - | 7 | - | - | 100.0 |
| Berrien County | 6 263 | 30 044 | 830 | 1 776 | 2 240 | 851 | 315 | 121 | 56 | 74 | 4.0 |
| Alapaha CCD | 593 | 27 422 | 76 | 174 | 210 | 78 | 39 | 12 | 4 | - | 2.7 |
| Alapaha town | 280 | 22 422 | 62 | 88 | 87 | 29 | 8 | 6 | - | - | 2.1 |
| Enigma CCD | 1 078 | 30 205 | 99 | 341 | 397 | 114 | 76 | 23 | 8 | 20 | 4.7 |
| Enigma town | 329 | 25 268 | 36 | 127 | 108 | 38 | 4 | 3 | 2 | 11 | 4.9 |
| Nashville CCD | 3 612 | 30 196 | 511 | 1 015 | 1 240 | 538 | 143 | 78 | 41 | 46 | 4.6 |

Table 13. Household Income in 1999: 2000—Con.

[Data based on a sample (except Tables 65-68). For information on confidentiality protection, coverage, sampling error, and nonsampling error, see Appendix G. For location of definitions, see "How to Use This Census Report"]

| State County County Subdivision Place | Total households | Median income in 1999 (dollars) | Household income in 1999 | | | | | | | | Percent of households with income in 1999 of \$100,000 or more | |
|--|---------------------|---|--------------------------|----------------------------|----------------------------|----------------------------|----------------------------|------------------------------|------------------------------|-------------------------|---|------|
| | | | Less than \$10,000 | \$10,000 to \$24,999 | \$25,000 to \$49,999 | \$50,000 to \$74,999 | \$75,000 to \$99,999 | \$100,000 to \$149,999 | \$150,000 to \$199,999 | \$200,000 or more | | |
| Berrien County—Con. | | | | | | | | | | | | |
| Nashville CCD—Con. | | | | | | | | | | | | |
| Nashville city | 1 834 | 26 228 | 346 | 543 | 582 | 217 | 66 | 49 | 12 | 19 | | 4.4 |
| Ray City CCD | 980 | 31 159 | 144 | 246 | 393 | 121 | 57 | 8 | 3 | 8 | | 1.9 |
| Ray City city | 306 | 25 769 | 71 | 78 | 111 | 32 | 12 | - | - | 2 | | 0.7 |
| Bibb County | 59 632 | 34 532 | 8 993 | 13 424 | 16 817 | 10 095 | 5 038 | 3 384 | 672 | 1 209 | | 8.8 |
| Lizella CCD | 6 586 | 52 133 | 447 | 849 | 1 817 | 1 538 | 1 157 | 622 | 60 | 96 | | 11.8 |
| Macon city (part) | - | - | - | - | - | - | - | - | - | - | | (X) |
| Macon CCD | 47 269 | 31 326 | 8 020 | 11 551 | 13 304 | 7 063 | 3 322 | 2 379 | 571 | 1 059 | | 8.5 |
| Macon city (part) | 38 408 | 27 309 | 7 494 | 10 428 | 10 871 | 5 294 | 2 129 | 1 350 | 319 | 523 | | 5.7 |
| Payne city | 87 | 20 313 | 19 | 29 | 20 | 17 | - | 2 | - | - | | 2.3 |
| Rutland CCD | 3 877 | 50 752 | 237 | 570 | 1 090 | 1 145 | 451 | 310 | 41 | 33 | | 9.9 |
| Swift Creek CCD | 1 900 | 32 378 | 289 | 454 | 606 | 349 | 108 | 73 | - | 21 | | 4.9 |
| Macon city (part) | - | - | - | - | - | - | - | - | - | - | | (X) |
| Bleckley County | 4 359 | 33 448 | 624 | 1 027 | 1 341 | 792 | 317 | 200 | 36 | 22 | | 5.9 |
| Cochran CCD | 3 868 | 33 077 | 572 | 958 | 1 106 | 703 | 302 | 176 | 29 | 22 | | 5.9 |
| Cochran city | 1 648 | 25 545 | 364 | 448 | 376 | 244 | 114 | 79 | 17 | 6 | | 6.2 |
| Salem CCD | 491 | 35 625 | 52 | 69 | 235 | 89 | 15 | 24 | 7 | - | | 6.3 |
| Allentown town (part) | - | - | - | - | - | - | - | - | - | - | | (X) |
| Brantley County | 5 441 | 30 361 | 728 | 1 423 | 1 861 | 994 | 305 | 105 | 23 | 2 | | 2.4 |
| Hoboken CCD | 1 755 | 30 708 | 244 | 446 | 548 | 365 | 101 | 26 | 23 | 2 | | 2.9 |
| Hoboken city | 186 | 26 818 | 31 | 54 | 55 | 37 | 5 | 2 | - | 2 | | 2.2 |
| Nahunta CCD | 1 798 | 28 872 | 284 | 464 | 619 | 267 | 105 | 59 | - | - | | 3.3 |
| Nahunta city | 353 | 25 368 | 68 | 106 | 111 | 49 | 10 | 9 | - | - | | 2.5 |
| Waynesville CCD | 1 888 | 31 458 | 200 | 513 | 694 | 362 | 99 | 20 | - | - | | 1.1 |
| Brooks County | 6 167 | 26 911 | 1 141 | 1 743 | 1 926 | 851 | 279 | 143 | 34 | 50 | | 3.7 |
| Barney CCD | 338 | 38 833 | 54 | 48 | 129 | 81 | 22 | - | - | 4 | | 1.2 |
| Barwick-Pavo CCD | 649 | 24 236 | 133 | 197 | 220 | 64 | 19 | 5 | - | 11 | | 2.5 |
| Barwick town (part) | 53 | 26 042 | 15 | 9 | 19 | 10 | - | - | - | - | | - |
| Pavo city (part) | 111 | 18 625 | 31 | 41 | 20 | 17 | 2 | - | - | - | | - |
| Dixie CCD | 579 | 29 205 | 105 | 153 | 191 | 85 | 45 | - | - | - | | - |
| Empress CCD | 467 | 28 080 | 88 | 124 | 165 | 50 | 18 | 11 | - | 11 | | 4.7 |
| Morven CCD | 1 639 | 32 754 | 187 | 443 | 554 | 300 | 76 | 50 | 21 | 8 | | 4.8 |
| Morven city | 251 | 23 438 | 53 | 90 | 75 | 20 | 9 | 4 | - | - | | 1.6 |
| Quitman CCD | 2 495 | 22 859 | 574 | 778 | 667 | 271 | 99 | 77 | 13 | 16 | | 4.2 |
| Quitman city | 1 769 | 20 924 | 446 | 604 | 462 | 155 | 65 | 26 | - | 11 | | 2.1 |
| Bryan County | 8 089 | 48 345 | 742 | 1 355 | 2 017 | 1 814 | 1 142 | 716 | 199 | 104 | | 12.6 |
| Fort Stewart CCD | - | - | - | - | - | - | - | - | - | - | | (X) |
| Pembroke CCD | 3 141 | 33 556 | 443 | 706 | 963 | 540 | 276 | 174 | 28 | 11 | | 6.8 |
| Pembroke city | 830 | 28 456 | 143 | 234 | 220 | 137 | 70 | 14 | 7 | 5 | | 3.1 |
| Richmond Hill CCD | 4 948 | 59 190 | 299 | 649 | 1 054 | 1 274 | 866 | 542 | 171 | 93 | | 16.3 |
| Richmond Hill city | 2 488 | 47 061 | 223 | 400 | 664 | 693 | 290 | 172 | 36 | 10 | | 8.8 |
| Bulloch County | 20 757 | 29 499 | 3 961 | 4 941 | 5 884 | 3 047 | 1 497 | 979 | 199 | 249 | | 6.9 |
| Brooklet CCD | 1 916 | 34 621 | 157 | 474 | 731 | 332 | 147 | 66 | 3 | 6 | | 3.9 |
| Brooklet town | 441 | 34 438 | 45 | 113 | 147 | 83 | 33 | 17 | 3 | - | | 4.5 |
| Nevels-Stilson CCD | 2 178 | 42 063 | 186 | 329 | 788 | 461 | 209 | 165 | - | 40 | | 9.4 |
| Portal CCD | 1 353 | 30 071 | 180 | 375 | 433 | 191 | 71 | 63 | 11 | 29 | | 7.6 |
| Portal town | 215 | 30 268 | 24 | 62 | 77 | 34 | 10 | 4 | 1 | 3 | | 3.7 |
| Register CCD | 776 | 34 286 | 86 | 178 | 287 | 125 | 62 | 31 | - | 7 | | 4.9 |
| Register town | 72 | 20 500 | 12 | 29 | 19 | 9 | 3 | - | - | - | | - |
| Statesboro CCD | 14 534 | 26 602 | 3 352 | 3 585 | 3 645 | 1 938 | 1 008 | 654 | 185 | 167 | | 6.9 |
| Statesboro city | 8 565 | 19 016 | 2 642 | 2 435 | 1 925 | 868 | 356 | 215 | 35 | 89 | | 4.0 |
| Burke County | 7 928 | 27 877 | 1 825 | 1 859 | 2 233 | 1 176 | 488 | 243 | 57 | 47 | | 4.4 |
| Girard CCD | 432 | 27 661 | 93 | 113 | 141 | 56 | 26 | 3 | - | - | | 0.7 |
| Girard town | 82 | 22 857 | 23 | 24 | 28 | - | 4 | - | - | - | | 3.7 |
| Greens Cut CCD | 1 702 | 31 712 | 270 | 392 | 575 | 224 | 152 | 72 | 17 | - | | 5.2 |
| Keysville CCD | 828 | 31 532 | 172 | 172 | 229 | 176 | 38 | 35 | - | 6 | | 5.0 |
| Blythe city (part) | - | - | - | - | - | - | - | - | - | - | | (X) |
| Keysville town (part) | 39 | 20 583 | 4 | 27 | 6 | 2 | - | - | - | - | | - |
| Midville CCD | 425 | 17 137 | 120 | 142 | 112 | 26 | - | 8 | 17 | - | | 5.9 |
| Midville city | 169 | 19 625 | 62 | 40 | 56 | 11 | - | - | - | - | | - |
| Sardis CCD | 652 | 28 088 | 136 | 153 | 191 | 127 | 22 | 16 | 7 | - | | 3.5 |
| Sardis town | 430 | 22 917 | 109 | 121 | 104 | 62 | 16 | 11 | 7 | - | | 4.2 |
| Vidette CCD | 418 | 26 786 | 160 | 44 | 138 | 25 | 46 | 5 | - | - | | 1.2 |
| Vidette city | 48 | 11 500 | 21 | 14 | - | 5 | 3 | 5 | - | - | | 10.4 |
| Waynesboro CCD | 3 471 | 25 420 | 874 | 843 | 847 | 542 | 204 | 104 | 16 | 41 | | 4.6 |
| Waynesboro city | 2 117 | 20 346 | 685 | 526 | 460 | 244 | 117 | 49 | 6 | 30 | | 4.0 |
| Butts County | 6 462 | 39 879 | 705 | 1 145 | 2 235 | 1 391 | 519 | 359 | 66 | 42 | | 7.2 |
| Flovilla CCD | 2 408 | 39 621 | 229 | 361 | 904 | 503 | 256 | 137 | 16 | 2 | | 6.4 |
| Flovilla city (part) | 223 | 37 917 | 33 | 35 | 89 | 43 | 9 | 8 | 4 | 2 | | 6.3 |
| Jackson CCD | 2 534 | 35 868 | 373 | 533 | 856 | 430 | 145 | 129 | 35 | 33 | | 7.8 |
| Flovilla city (part) | 2 | 41 250 | - | - | 2 | - | - | - | - | - | | - |
| Jackson city | 1 504 | 28 472 | 314 | 375 | 392 | 232 | 90 | 50 | 35 | 16 | | 6.7 |
| Jenkinsburg CCD | 1 520 | 47 637 | 103 | 251 | 475 | 458 | 118 | 93 | 15 | 7 | | 7.6 |
| Jenkinsburg town | 68 | 40 417 | 6 | 4 | 39 | 9 | 4 | 4 | 2 | - | | 8.8 |
| Calhoun County | 1 964 | 24 588 | 445 | 553 | 575 | 242 | 92 | 39 | 8 | 10 | | 2.9 |
| Arlington CCD | 536 | 23 900 | 110 | 169 | 152 | 62 | 25 | 14 | 2 | 2 | | 3.4 |
| Arlington city (part) | 431 | 22 356 | 85 | 154 | 113 | 47 | 16 | 14 | - | 2 | | 3.7 |
| Edison CCD | 725 | 21 709 | 200 | 222 | 178 | 81 | 29 | 14 | - | 1 | | 2.1 |
| Edison city | 501 | 19 191 | 162 | 150 | 117 | 49 | 16 | 6 | - | 1 | | 1.4 |
| Leary CCD | 394 | 27 386 | 74 | 102 | 127 | 58 | 21 | 3 | 4 | 5 | | 3.0 |
| Leary city | 281 | 26 172 | 65 | 68 | 90 | 40 | 13 | - | - | 5 | | 1.8 |
| Morgan CCD | 309 | 29 650 | 61 | 60 | 118 | 41 | 17 | 8 | 2 | 2 | | 3.9 |
| Morgan city | 92 | 25 000 | 15 | 31 | 34 | 10 | 2 | - | - | - | | - |
| Camden County | 14 722 | 41 056 | 1 171 | 2 611 | 5 456 | 3 271 | 1 397 | 610 | 117 | 89 | | 5.5 |
| Kingsland CCD | 4 028 | 38 768 | 400 | 804 | 1 480 | 955 | 230 | 123 | 16 | 20 | | 3.9 |
| Kingsland city (part) | 2 433 | 37 543 | 234 | 491 | 978 | 541 | 100 | 73 | 16 | - | | 3.7 |
| St. Marys city (part) | - | - | - | - | - | - | - | - | - | - | | (X) |

Table 13. Household Income in 1999: 2000—Con.

[Data based on a sample (except Tables 65-68). For information on confidentiality protection, coverage, sampling error, and nonsampling error, see Appendix G. For location of definitions, see "How to Use This Census Report"]

| State County County Subdivision Place | Total households | Median income in 1999 (dollars) | Household income in 1999 | | | | | | | | Percent of households with income in 1999 of \$100,000 or more |
|--|---------------------|---|--------------------------|----------------------------|----------------------------|----------------------------|----------------------------|------------------------------|------------------------------|-------------------------|---|
| | | | Less than \$10,000 | \$10,000 to \$24,999 | \$25,000 to \$49,999 | \$50,000 to \$74,999 | \$75,000 to \$99,999 | \$100,000 to \$149,999 | \$150,000 to \$199,999 | \$200,000 or more | |
| Camden County—Con. | | | | | | | | | | | |
| St. Marys CCD | 8 034 | 41 941 | 440 | 1 285 | 3 136 | 1 707 | 949 | 395 | 77 | 45 | 6.4 |
| Kings Bay Base CDP | 445 | 33 438 | 5 | 81 | 301 | 52 | 6 | - | - | - | - |
| Kingsland city (part) | 1 128 | 50 357 | 14 | 92 | 449 | 431 | 77 | 65 | - | - | 5.8 |
| St. Marys city (part) | 4 865 | 42 087 | 324 | 876 | 1 724 | 945 | 647 | 234 | 77 | 38 | 7.2 |
| Woodbine CCD | 2 660 | 40 826 | 331 | 522 | 840 | 609 | 218 | 92 | 24 | 24 | 5.3 |
| Kingsland city (part) | - | - | - | - | - | - | - | - | - | - | (X) |
| Woodbine city | 417 | 34 632 | 71 | 78 | 154 | 68 | 34 | 8 | 2 | 2 | 2.9 |
| Candler County | 3 386 | 25 022 | 603 | 1 089 | 904 | 503 | 165 | 98 | 14 | 10 | 3.6 |
| Aline CCD | 492 | 24 833 | 73 | 176 | 167 | 43 | 33 | - | - | - | - |
| Metter CCD | 2 154 | 23 321 | 434 | 690 | 536 | 294 | 109 | 67 | 14 | 10 | 4.2 |
| Metter city | 1 382 | 21 288 | 316 | 446 | 324 | 159 | 85 | 28 | 14 | 10 | 3.8 |
| Pulaski CCD | 740 | 30 806 | 96 | 223 | 201 | 166 | 23 | 31 | - | - | 4.2 |
| Pulaski town | 76 | 26 667 | 15 | 21 | 18 | 17 | 2 | 3 | - | - | 3.9 |
| Carroll County | 31 606 | 38 799 | 3 653 | 6 725 | 9 781 | 6 255 | 2 842 | 1 555 | 326 | 469 | 7.4 |
| Bowdon CCD | 3 637 | 34 317 | 480 | 819 | 1 244 | 669 | 258 | 99 | 15 | 53 | 4.6 |
| Bowdon city | 793 | 27 875 | 140 | 222 | 234 | 99 | 61 | 24 | 7 | 6 | 4.7 |
| Carrollton city (part) | 14 | 12 188 | - | 8 | 6 | - | - | - | - | - | - |
| Carrollton CCD | 16 374 | 40 099 | 1 970 | 3 620 | 4 416 | 3 273 | 1 611 | 955 | 251 | 278 | 9.1 |
| Carrollton city (part) | 7 273 | 27 569 | 1 342 | 2 056 | 1 806 | 957 | 475 | 371 | 103 | 163 | 8.8 |
| Mount Zion CCD | 1 974 | 38 300 | 220 | 406 | 718 | 348 | 175 | 62 | 3 | 42 | 5.4 |
| Bremen city (part) | 9 | 11 250 | - | 9 | - | - | - | - | - | - | (X) |
| Carrollton city (part) | - | - | - | - | - | - | - | - | - | - | (X) |
| Mount Zion city | 448 | 41 912 | 40 | 64 | 171 | 115 | 46 | 9 | 1 | 2 | 2.7 |
| Roopville CCD | 1 234 | 39 167 | 99 | 239 | 399 | 318 | 112 | 52 | - | 15 | 5.4 |
| Roopville town | 83 | 32 917 | 7 | 21 | 33 | 14 | 4 | 4 | - | - | 4.8 |
| Temple CCD | 2 651 | 40 137 | 261 | 445 | 1 084 | 500 | 200 | 129 | 9 | 23 | 6.1 |
| Temple city (part) | 871 | 39 063 | 71 | 139 | 398 | 174 | 40 | 49 | - | - | 5.6 |
| Villa Rica CCD | 4 322 | 39 339 | 473 | 893 | 1 454 | 907 | 377 | 174 | 28 | 16 | 5.0 |
| Villa Rica city (part) | 1 392 | 29 537 | 214 | 390 | 387 | 264 | 97 | 32 | 8 | - | 2.9 |
| Whitesburg CCD | 1 414 | 36 466 | 150 | 303 | 466 | 240 | 109 | 84 | 20 | 42 | 10.3 |
| Whitesburg town | 234 | 26 750 | 46 | 57 | 80 | 28 | 15 | 8 | - | - | 3.4 |
| Catoosa County | 20 445 | 39 998 | 1 891 | 4 184 | 6 926 | 4 327 | 1 880 | 981 | 119 | 137 | 6.1 |
| Boynton Ridge CCD | 4 278 | 46 651 | 297 | 661 | 1 403 | 926 | 598 | 291 | 48 | 54 | 9.2 |
| Fort Oglethorpe city (part) | 9 | 8 750 | 9 | - | - | - | - | - | - | - | - |
| Indian Springs CDP (part) | 298 | 36 667 | 9 | 65 | 115 | 88 | 9 | - | - | 12 | 4.0 |
| Catoosa Springs CCD | 2 373 | 39 269 | 174 | 498 | 889 | 574 | 210 | 28 | - | - | 1.2 |
| Ringgold city (part) | 55 | 45 417 | 9 | 6 | 25 | 15 | - | - | - | - | - |
| Fort Oglethorpe-Lakeview CCD | 6 487 | 31 177 | 901 | 1 647 | 2 401 | 1 037 | 322 | 145 | - | 34 | 2.8 |
| Fort Oglethorpe city (part) | 2 869 | 31 833 | 423 | 650 | 1 094 | 440 | 161 | 90 | - | 11 | 3.5 |
| Lakeview CDP (part) | 1 540 | 35 455 | 128 | 410 | 578 | 303 | 84 | 14 | - | 23 | 2.4 |
| Ringgold CCD | 7 307 | 44 784 | 519 | 1 378 | 2 233 | 1 790 | 750 | 517 | 71 | 49 | 8.7 |
| Indian Springs CDP (part) | 423 | 47 125 | 50 | 19 | 147 | 125 | 55 | 14 | 13 | - | 6.4 |
| Ringgold city (part) | 942 | 26 642 | 106 | 321 | 336 | 88 | 32 | 52 | - | 7 | 6.3 |
| Charlton County | 3 327 | 27 869 | 570 | 913 | 1 018 | 539 | 147 | 102 | 21 | 17 | 4.2 |
| Folkston CCD | 2 527 | 27 153 | 477 | 684 | 763 | 379 | 103 | 83 | 21 | 17 | 4.8 |
| Folkston city | 859 | 21 840 | 226 | 240 | 196 | 104 | 64 | 14 | 9 | 6 | 3.4 |
| Homeland city | 286 | 24 722 | 49 | 95 | 89 | 37 | 9 | 5 | 2 | - | 2.4 |
| St. George CCD | 800 | 29 231 | 93 | 229 | 255 | 160 | 44 | 19 | - | - | 2.4 |
| Chatham County | 89 863 | 37 752 | 11 088 | 19 624 | 26 231 | 15 322 | 8 223 | 5 322 | 1 507 | 2 546 | 10.4 |
| Montgomery CCD | 7 716 | 71 729 | 235 | 758 | 1 530 | 1 475 | 1 238 | 1 106 | 404 | 970 | 32.1 |
| Isle of Hope CDP | 1 027 | 75 274 | - | 122 | 220 | 167 | 249 | 162 | 38 | 69 | 26.2 |
| Montgomery CDP | 1 580 | 52 889 | 81 | 254 | 403 | 326 | 229 | 149 | 31 | 107 | 18.2 |
| Skidaway Island CDP | 3 190 | 96 395 | 51 | 143 | 436 | 581 | 457 | 589 | 279 | 654 | 47.7 |
| Pooler-Burroughs CCD | 10 653 | 46 325 | 691 | 1 824 | 3 306 | 2 331 | 1 318 | 847 | 130 | 206 | 11.1 |
| Bloomington city | 982 | 44 300 | 74 | 175 | 301 | 234 | 109 | 52 | 6 | 31 | 9.1 |
| Garden City city (part) | - | - | - | - | - | - | - | - | - | - | (X) |
| Georgetown CDP (part) | 4 156 | 48 393 | 245 | 632 | 1 264 | 1 072 | 540 | 312 | 50 | 41 | 9.7 |
| Pooler city (part) | 2 205 | 47 009 | 119 | 378 | 696 | 489 | 290 | 201 | - | 32 | 10.6 |
| Savannah city (part) | 2 | 200 000+ | - | - | - | - | - | - | - | 2 | 100.0 |
| Port Wentworth CCD | 1 333 | 42 401 | 89 | 293 | 423 | 285 | 168 | 59 | 7 | 9 | 5.6 |
| Garden City city (part) | - | - | - | - | - | - | - | - | - | - | (X) |
| Pooler city (part) | 41 | 52 321 | - | 14 | 21 | - | 6 | - | - | - | 14.6 |
| Port Wentworth city | 1 286 | 42 241 | 89 | 287 | 409 | 264 | 168 | 53 | 7 | 9 | 5.4 |
| Savannah city (part) | 6 | 18 750 | - | 6 | - | - | - | - | - | - | - |
| Savannah CCD | 59 724 | 30 013 | 9 605 | 15 529 | 18 222 | 8 774 | 4 023 | 2 104 | 506 | 961 | 6.0 |
| Garden City city (part) | 3 929 | 29 718 | 469 | 1 060 | 1 366 | 685 | 205 | 121 | 8 | 15 | 3.7 |
| Georgetown CDP (part) | - | - | - | - | - | - | - | - | - | - | (X) |
| Savannah city (part) | 51 370 | 29 041 | 8 842 | 13 603 | 15 315 | 7 241 | 3 399 | 1 678 | 448 | 844 | 5.8 |
| Thunderbolt town (part) | 984 | 33 952 | 100 | 230 | 341 | 179 | 73 | 42 | 5 | 14 | 6.2 |
| Vernonburg town | 57 | 105 581 | - | 8 | 7 | 13 | - | 7 | 5 | 17 | 50.9 |
| Tybee Island-Wilmington CCD | 10 437 | 57 358 | 468 | 1 220 | 2 750 | 2 457 | 1 476 | 1 206 | 460 | 400 | 19.8 |
| Thunderbolt town (part) | 57 | 75 705 | - | 14 | 10 | 21 | 12 | - | - | - | 21.1 |
| Tybee Island city | 1 579 | 49 741 | 121 | 339 | 335 | 366 | 157 | 136 | 43 | 82 | 16.5 |
| Whitemarsh Island CDP | 2 345 | 58 087 | 94 | 212 | 624 | 550 | 247 | 365 | 140 | 113 | 26.4 |
| Wilmington Island CDP | 5 624 | 58 689 | 231 | 622 | 1 564 | 1 304 | 917 | 600 | 216 | 170 | 17.5 |
| Chattahoochee County | 2 944 | 37 106 | 206 | 524 | 1 277 | 631 | 201 | 77 | 8 | 20 | 3.6 |
| Cusseta CCD | 1 063 | 30 112 | 170 | 272 | 385 | 151 | 58 | 17 | 2 | 8 | 2.5 |
| Cusseta city | 444 | 25 625 | 79 | 139 | 145 | 58 | 11 | 4 | 2 | 6 | 2.7 |
| Fort Benning CCD | 1 881 | 41 928 | 36 | 252 | 892 | 480 | 143 | 60 | 6 | 12 | 4.1 |
| Fort Benning South CDP | 1 848 | 41 483 | 36 | 252 | 880 | 466 | 136 | 60 | 6 | 12 | 4.2 |
| Chattooga County | 9 590 | 30 664 | 1 284 | 2 584 | 3 403 | 1 518 | 462 | 270 | 34 | 35 | 3.5 |
| Little Sand Mountain CCD | 848 | 33 889 | 110 | 183 | 260 | 203 | 56 | 30 | 6 | - | 4.2 |
| Lyerly CCD | 995 | 37 179 | 84 | 216 | 369 | 227 | 48 | 44 | 7 | - | 5.1 |
| Lyerly town | 206 | 32 632 | 28 | 43 | 82 | 37 | 13 | 3 | - | - | 1.5 |
| Menlo CCD | 1 178 | 34 151 | 128 | 257 | 475 | 200 | 78 | 25 | 13 | 2 | 3.4 |
| Menlo city | 212 | 23 750 | 53 | 58 | 69 | 16 | 13 | - | 1 | 2 | 1.4 |
| Summerville CCD | 3 904 | 28 621 | 596 | 1 135 | 1 368 | 526 | 144 | 116 | - | 19 | 3.5 |
| Summerville city | 1 827 | 24 911 | 361 | 555 | 570 | 221 | 62 | 46 | - | 12 | 3.2 |
| Trion CCD | 2 665 | 28 028 | 366 | 793 | 931 | 362 | 136 | 55 | 8 | 14 | 2.9 |
| Trion town | 799 | 30 107 | 94 | 235 | 252 | 109 | 62 | 38 | 2 | 7 | 5.9 |

Table 13. Household Income in 1999: 2000—Con.

[Data based on a sample (except Tables 65-68). For information on confidentiality protection, coverage, sampling error, and nonsampling error, see Appendix G. For location of definitions, see "How to Use This Census Report"]

| State County County Subdivision Place | Total households | Median income in 1999 (dollars) | Household income in 1999 | | | | | | | | Percent of households with income in 1999 of \$100,000 or more |
|--|---------------------|---|--------------------------|----------------------------|----------------------------|----------------------------|----------------------------|------------------------------|------------------------------|-------------------------|---|
| | | | Less than \$10,000 | \$10,000 to \$24,999 | \$25,000 to \$49,999 | \$50,000 to \$74,999 | \$75,000 to \$99,999 | \$100,000 to \$149,999 | \$150,000 to \$199,999 | \$200,000 or more | |
| | | | Cherokee County | 49 562 | 60 896 | 2 060 | 4 903 | 12 177 | 12 500 | 8 054 | |
| Ball Ground CCD | 1 897 | 48 135 | 163 | 208 | 623 | 508 | 226 | 106 | 34 | 29 | 8.9 |
| Ball Ground city | 2 41 | 45 875 | 34 | 43 | 56 | 65 | 29 | 11 | 2 | 1 | 5.8 |
| Nelson city (part) | 133 | 59 688 | 3 | 11 | 34 | 50 | 22 | 13 | - | - | 9.8 |
| Canton CCD | 6 292 | 44 904 | 541 | 1 074 | 1 903 | 1 481 | 632 | 436 | 120 | 105 | 10.5 |
| Canton city (part) | 2 653 | 40 245 | 258 | 468 | 852 | 631 | 284 | 82 | 53 | 25 | 6.0 |
| Holly Springs CCD | 9 967 | 67 694 | 368 | 829 | 1 942 | 2 529 | 1 756 | 1 738 | 513 | 292 | 25.5 |
| Canton city (part) | 9 | 58 750 | - | - | - | 9 | - | - | - | - | - |
| Holly Springs city | 1 092 | 57 019 | 7 | 102 | 323 | 329 | 190 | 111 | 21 | 9 | 12.9 |
| Woodstock city (part) | 10 | 21 250 | - | - | - | - | - | - | - | - | - |
| Lathemtown CCD | 3 476 | 55 765 | 161 | 409 | 943 | 752 | 561 | 432 | 68 | 150 | 18.7 |
| Waleska CCD | 1 984 | 49 257 | 127 | 249 | 638 | 437 | 278 | 177 | 51 | 27 | 12.9 |
| Waleska city | 94 | 46 071 | 14 | 11 | 30 | 17 | 11 | 6 | 3 | 2 | 11.7 |
| Woodstock CCD | 25 946 | 64 881 | 700 | 2 134 | 6 128 | 6 793 | 4 601 | 3 793 | 1 129 | 668 | 21.5 |
| Mountain Park city (part) | 3 | 21 250 | - | 3 | - | - | - | - | - | - | - |
| Woodstock city (part) | 3 786 | 58 649 | 119 | 405 | 1 012 | 998 | 663 | 411 | 137 | 41 | 15.6 |
| Clarke County | 39 678 | 28 403 | 8 190 | 9 784 | 10 719 | 5 464 | 2 250 | 2 125 | 504 | 642 | 8.2 |
| Athens CCD | 30 172 | 24 957 | 7 184 | 7 920 | 7 511 | 3 731 | 1 554 | 1 495 | 370 | 407 | 7.5 |
| Athens-Clarke County (balance) (part) | 30 172 | 24 957 | 7 184 | 7 920 | 7 511 | 3 731 | 1 554 | 1 495 | 370 | 407 | 7.5 |
| Bogart CCD | 4 488 | 46 585 | 323 | 665 | 1 418 | 918 | 379 | 481 | 119 | 185 | 17.5 |
| Athens-Clarke County (balance) (part) | 4 436 | 46 605 | 319 | 657 | 1 403 | 901 | 373 | 479 | 119 | 185 | 17.7 |
| Bogart town (part) | 45 | 50 417 | 2 | 6 | 14 | 15 | 6 | 2 | - | - | 4.4 |
| Winterville CCD | 5 018 | 32 242 | 683 | 1 199 | 1 790 | 815 | 317 | 149 | 15 | 50 | 4.3 |
| Athens-Clarke County (balance) (part) | 4 646 | 30 912 | 663 | 1 164 | 1 649 | 721 | 261 | 127 | 11 | 50 | 4.0 |
| Winterville city | 372 | 47 727 | 20 | 35 | 141 | 94 | 56 | 22 | 4 | - | 7.0 |
| Clay County | 1 355 | 21 448 | 390 | 347 | 372 | 129 | 60 | 14 | 13 | 30 | 4.2 |
| Bluffton CCD | 378 | 32 083 | 64 | 89 | 125 | 59 | 28 | 8 | 5 | - | 3.4 |
| Bluffton town | 42 | 43 125 | 6 | 6 | 15 | 8 | 7 | - | - | - | - |
| Fort Gaines city (part) | 37 | 39 583 | 3 | 8 | 10 | 7 | 2 | - | - | - | 5.4 |
| Fort Gaines CCD | 977 | 18 472 | 326 | 258 | 247 | 70 | 32 | 6 | 8 | 30 | 4.5 |
| Fort Gaines city (part) | 383 | 17 019 | 147 | 111 | 93 | 16 | 6 | 4 | - | 6 | 2.6 |
| Clayton County | 82 272 | 42 697 | 5 031 | 14 087 | 29 239 | 19 378 | 8 566 | 4 339 | 901 | 731 | 7.3 |
| College Park CCD | 4 776 | 35 447 | 216 | 1 085 | 2 076 | 886 | 310 | 134 | 41 | 28 | 4.3 |
| College Park city (part) | 4 75 | 42 194 | 8 | 70 | 199 | 137 | 49 | 12 | - | - | 2.5 |
| Forest Park city (part) | - | - | - | - | - | - | - | - | - | - | (X) |
| Forest Park-Morrow CCD | 29 144 | 39 359 | 2 198 | 6 018 | 10 549 | 6 329 | 2 547 | 1 094 | 186 | 223 | 5.2 |
| Conley CDP | 1 898 | 31 478 | 193 | 511 | 712 | 281 | 143 | 30 | 21 | 7 | 3.1 |
| Forest Park city (part) | 6 859 | 33 556 | 576 | 1 889 | 2 451 | 1 222 | 373 | 243 | 64 | 41 | 5.1 |
| Lake City city | 940 | 38 929 | 33 | 151 | 399 | 215 | 117 | 20 | 5 | - | 2.7 |
| Morrow city | 1 659 | 46 569 | 103 | 309 | 486 | 477 | 161 | 111 | 6 | 6 | 7.4 |
| Jonesboro CCD | 22 191 | 51 773 | 1 184 | 2 743 | 6 492 | 6 007 | 2 915 | 2 033 | 436 | 381 | 12.8 |
| Bonanza CDP | 918 | 44 609 | 48 | 150 | 324 | 207 | 165 | 24 | - | - | 2.6 |
| Irondale CDP | 2 538 | 49 386 | 84 | 305 | 894 | 758 | 266 | 202 | 13 | 16 | 9.1 |
| Jonesboro city | 1 461 | 31 951 | 243 | 269 | 414 | 371 | 71 | 59 | 14 | 20 | 6.4 |
| Lovejoy city | 472 | 40 139 | 18 | 83 | 208 | 113 | 25 | 15 | 7 | 3 | 5.3 |
| Riverdale CCD | 26 161 | 42 059 | 1 433 | 4 241 | 10 122 | 6 156 | 2 794 | 1 078 | 238 | 99 | 5.4 |
| Riverdale city | 4 361 | 39 530 | 368 | 851 | 1 566 | 1 037 | 396 | 118 | 17 | 8 | 3.3 |
| Clinch County | 2 518 | 26 755 | 559 | 627 | 831 | 331 | 67 | 69 | 22 | 12 | 4.1 |
| Fargo CCD | 642 | 22 283 | 127 | 200 | 186 | 94 | 10 | 18 | 3 | 4 | 3.9 |
| Du Pont town (part) | 4 | 101 250 | 2 | - | - | - | - | - | - | 2 | 50.0 |
| Fargo city | 140 | 32 500 | 19 | 31 | 67 | 19 | 2 | - | - | 2 | 1.4 |
| Homerville city (part) | 273 | 16 406 | 72 | 103 | 53 | 35 | 3 | 7 | - | - | 2.6 |
| Homerville CCD | 1 876 | 27 650 | 432 | 427 | 645 | 237 | 57 | 51 | 19 | 8 | 4.2 |
| Argyle town | 54 | 26 250 | 11 | 15 | 28 | - | - | - | - | - | - |
| Du Pont town (part) | 61 | 34 375 | 16 | 9 | 26 | 8 | - | - | 2 | - | 3.3 |
| Homerville city (part) | 767 | 18 750 | 245 | 207 | 189 | 83 | 20 | 12 | 11 | - | 3.0 |
| Cobb County | 227 590 | 58 289 | 10 036 | 24 341 | 59 213 | 51 539 | 33 874 | 31 103 | 9 182 | 8 302 | 21.3 |
| Acworth-Kennesaw CCD | 47 209 | 70 361 | 1 409 | 3 141 | 9 748 | 11 403 | 9 184 | 8 557 | 2 349 | 1 418 | 26.1 |
| Acworth city | 5 221 | 50 918 | 337 | 661 | 1 535 | 1 360 | 713 | 538 | 42 | 35 | 11.8 |
| Kennesaw city | 8 190 | 60 404 | 284 | 591 | 2 198 | 2 432 | 1 416 | 934 | 274 | 61 | 15.5 |
| Marietta city (part) | 363 | 135 625 | - | 3 | 12 | 32 | 76 | 79 | 63 | 98 | 66.1 |
| Austell CCD | 10 275 | 48 370 | 460 | 1 578 | 3 196 | 2 782 | 1 236 | 800 | 120 | 103 | 10.0 |
| Austell city (part) | 1 877 | 39 188 | 129 | 462 | 661 | 362 | 167 | 88 | 8 | - | 5.1 |
| Mableton CDP (part) | 423 | 68 125 | 23 | 41 | 62 | 116 | 106 | 52 | 6 | 17 | 17.7 |
| Powder Springs city (part) | - | - | - | - | - | - | - | - | - | - | (X) |
| Fair Oaks CCD | 8 545 | 36 616 | 752 | 1 768 | 3 298 | 1 738 | 596 | 291 | 23 | 79 | 4.6 |
| Fair Oaks CDP (part) | 2 124 | 32 446 | 201 | 504 | 931 | 354 | 75 | 39 | 6 | 14 | 2.8 |
| Marietta city (part) | 328 | 32 308 | 8 | 110 | 141 | 39 | 30 | - | - | - | - |
| Smyrna city (part) | 193 | 31 914 | 48 | 15 | 72 | 35 | 23 | - | - | - | - |
| Mableton CCD | 15 253 | 46 317 | 955 | 2 457 | 4 795 | 3 597 | 1 938 | 1 115 | 208 | 188 | 9.9 |
| Austell city (part) | 120 | 41 250 | 9 | 13 | 67 | 18 | 13 | - | - | - | - |
| Mableton CDP (part) | 10 191 | 47 980 | 661 | 1 639 | 2 966 | 2 335 | 1 473 | 899 | 126 | 92 | 11.0 |
| Smyrna city (part) | 290 | 118 398 | 9 | 24 | 29 | 24 | 27 | 82 | 57 | 38 | 61.0 |
| Marietta CCD | 45 795 | 46 272 | 3 085 | 6 845 | 14 701 | 9 995 | 4 985 | 4 118 | 1 037 | 1 029 | 13.5 |
| Fair Oaks CDP (part) | 826 | 30 500 | 105 | 244 | 332 | 90 | 38 | 17 | - | - | 2.1 |
| Marietta city (part) | 22 642 | 40 652 | 2 022 | 4 120 | 7 696 | 4 354 | 1 943 | 1 625 | 418 | 464 | 11.1 |
| Northeast Cobb CCD | 54 039 | 82 710 | 953 | 2 875 | 9 364 | 10 810 | 9 608 | 11 781 | 4 281 | 4 367 | 37.8 |
| Marietta city (part) | - | - | - | - | - | - | - | - | - | - | (X) |
| Smyrna city (part) | 220 | 48 409 | 19 | 28 | 70 | 96 | 7 | - | - | - | - |
| Powder Springs CCD | 10 386 | 59 200 | 372 | 1 017 | 2 589 | 3 007 | 2 031 | 1 149 | 141 | 80 | 13.2 |
| Austell city (part) | 7 | 80 488 | - | - | - | - | 7 | - | - | - | - |
| Powder Springs city (part) | 4 099 | 56 486 | 147 | 450 | 1 097 | 1 163 | 773 | 406 | 48 | 15 | 11.4 |
| Smyrna CCD | 23 254 | 47 015 | 1 347 | 3 345 | 7 717 | 5 487 | 2 575 | 1 956 | 476 | 351 | 12.0 |
| Mableton CDP (part) | 253 | 58 594 | 10 | 7 | 78 | 76 | 49 | 18 | 9 | 6 | 13.0 |
| Marietta city (part) | 612 | 32 123 | 38 | 141 | 303 | 79 | 32 | 7 | 12 | - | 3.1 |
| Smyrna city (part) | 15 521 | 46 340 | 1 019 | 2 260 | 5 152 | 3 546 | 1 610 | 1 401 | 338 | 195 | 12.5 |
| Vinings CCD | 12 834 | 54 931 | 703 | 1 315 | 3 805 | 2 720 | 1 721 | 1 336 | 547 | 687 | 20.0 |
| Mableton CDP (part) | - | - | - | - | - | - | - | - | - | - | (X) |
| Smyrna city (part) | 2 327 | 54 467 | 170 | 151 | 734 | 467 | 288 | 266 | 159 | 92 | 22.2 |
| Vinings CDP | 4 987 | 58 876 | 198 | 466 | 1 496 | 1 075 | 611 | 535 | 201 | 405 | 22.9 |

Table 13. Household Income in 1999: 2000—Con.

[Data based on a sample (except Tables 65-68). For information on confidentiality protection, coverage, sampling error, and nonsampling error, see Appendix G. For location of definitions, see "How to Use This Census Report"]

| State County County Subdivision Place | Total households | Median income in 1999 (dollars) | Household income in 1999 | | | | | | | | Percent of households with income in 1999 of \$100,000 or more |
|--|---------------------|---|--------------------------|----------------------------|----------------------------|----------------------------|----------------------------|------------------------------|------------------------------|-------------------------|---|
| | | | Less than \$10,000 | \$10,000 to \$24,999 | \$25,000 to \$49,999 | \$50,000 to \$74,999 | \$75,000 to \$99,999 | \$100,000 to \$149,999 | \$150,000 to \$199,999 | \$200,000 or more | |
| | | | | | | | | | | | |
| Coffee County | 13 355 | 30 710 | 1 980 | 3 383 | 4 389 | 2 110 | 752 | 431 | 121 | 189 | 5.5 |
| Ambrose CCD | 1 740 | 36 535 | 202 | 428 | 512 | 333 | 109 | 97 | 37 | 22 | 9.0 |
| Ambrose city | 134 | 22 206 | 21 | 56 | 35 | 18 | 4 | - | - | - | - |
| Broxton CCD | 1 303 | 30 669 | 198 | 296 | 454 | 177 | 76 | 54 | 7 | 41 | 7.8 |
| Broxton city | 536 | 22 900 | 123 | 166 | 154 | 52 | 22 | 10 | 4 | 5 | 3.5 |
| Douglas CCD | 8 210 | 29 851 | 1 286 | 2 138 | 2 633 | 1 314 | 420 | 242 | 66 | 111 | 5.1 |
| Douglas city | 3 737 | 27 946 | 695 | 1 004 | 1 088 | 499 | 201 | 123 | 53 | 74 | 6.7 |
| Nicholls CCD | 1 141 | 27 091 | 180 | 347 | 373 | 156 | 50 | 20 | 11 | 4 | 3.1 |
| Nicholls city | 376 | 21 750 | 96 | 122 | 90 | 42 | 15 | 9 | 2 | - | 2.9 |
| West Green CCD | 961 | 34 078 | 114 | 174 | 417 | 130 | 97 | 18 | - | 11 | 3.0 |
| Colquitt County | 15 500 | 28 539 | 2 606 | 4 227 | 4 815 | 2 332 | 826 | 460 | 94 | 140 | 4.5 |
| Berlin-Ellenton CCD | 1 070 | 33 214 | 163 | 221 | 363 | 246 | 40 | 26 | 2 | 9 | 3.5 |
| Berlin town | 179 | 33 438 | 25 | 53 | 52 | 29 | 7 | 11 | 2 | - | 7.3 |
| Ellenton town | 118 | 32 857 | 19 | 28 | 55 | 10 | 2 | 4 | - | - | 3.4 |
| Doerun CCD | 1 064 | 27 909 | 203 | 267 | 356 | 131 | 54 | 42 | 4 | 7 | 5.0 |
| Doerun city | 350 | 25 577 | 102 | 70 | 94 | 33 | 26 | 14 | 4 | 7 | 7.1 |
| Funston CCD | 1 988 | 33 728 | 245 | 458 | 714 | 306 | 138 | 64 | 32 | 31 | 6.4 |
| Funston town | 171 | 25 625 | 25 | 59 | 59 | 16 | 6 | 6 | - | - | 3.5 |
| Moultrie city (part) | 84 | 26 250 | 21 | 21 | 25 | 9 | - | - | 8 | - | 9.5 |
| Moultrie CCD | 9 824 | 26 749 | 1 784 | 2 865 | 2 837 | 1 411 | 505 | 290 | 48 | 84 | 4.3 |
| Moultrie city (part) | 5 567 | 22 086 | 1 333 | 1 771 | 1 380 | 643 | 242 | 97 | 28 | 73 | 3.6 |
| Riverside town | 21 | 28 125 | - | 10 | 4 | 7 | - | - | - | - | - |
| Norman Park CCD | 1 554 | 30 405 | 211 | 416 | 545 | 238 | 89 | 38 | 8 | 9 | 3.5 |
| Norman Park city | 327 | 27 063 | 51 | 96 | 101 | 51 | 24 | 2 | 2 | - | 1.2 |
| Omega city (part) | - | - | - | - | - | - | - | - | - | - | (X) |
| Columbia County | 31 112 | 55 682 | 1 332 | 3 716 | 8 367 | 7 916 | 4 769 | 3 406 | 893 | 713 | 16.1 |
| Appling CCD | 2 313 | 47 953 | 91 | 394 | 755 | 551 | 316 | 149 | 32 | 25 | 8.9 |
| Evans CCD | 22 358 | 62 401 | 579 | 2 023 | 5 354 | 5 970 | 3 927 | 3 056 | 810 | 639 | 20.1 |
| Evans CDP | 6 307 | 56 272 | 204 | 676 | 1 737 | 1 849 | 1 144 | 568 | 59 | 70 | 11.1 |
| Martinez CDP | 9 886 | 58 069 | 254 | 1 059 | 2 543 | 2 738 | 1 505 | 1 090 | 294 | 403 | 18.1 |
| Harlem CCD | 6 441 | 37 248 | 662 | 1 299 | 2 258 | 1 395 | 526 | 201 | 51 | 49 | 4.7 |
| Grovetown city | 2 106 | 33 382 | 238 | 491 | 738 | 466 | 117 | 30 | 19 | 7 | 2.7 |
| Harlem city | 694 | 30 500 | 135 | 173 | 226 | 97 | 33 | 25 | 3 | 2 | 4.3 |
| Cook County | 5 899 | 27 582 | 991 | 1 698 | 1 862 | 832 | 311 | 156 | 28 | 21 | 3.5 |
| Adel-Sparks CCD | 5 100 | 27 780 | 847 | 1 463 | 1 641 | 686 | 283 | 141 | 23 | 16 | 3.5 |
| Adel city | 2 036 | 23 908 | 398 | 651 | 568 | 225 | 83 | 92 | 8 | 11 | 5.5 |
| Cecil town | 107 | 20 469 | 19 | 46 | 23 | 11 | 8 | - | - | - | - |
| Sparks town | 585 | 26 806 | 95 | 178 | 225 | 67 | 13 | 5 | - | 2 | 1.2 |
| Lenox CCD | 799 | 26 314 | 144 | 235 | 221 | 146 | 28 | 15 | 5 | 5 | 3.1 |
| Lenox town | 345 | 18 681 | 86 | 123 | 79 | 38 | 10 | 2 | 2 | 5 | 2.6 |
| Coweta County | 31 429 | 52 706 | 2 183 | 4 067 | 8 307 | 7 849 | 4 590 | 3 053 | 755 | 625 | 14.1 |
| Grantville CCD | 1 363 | 40 319 | 161 | 280 | 371 | 387 | 96 | 58 | 8 | 2 | 5.0 |
| Corinth town (part) | 5 | 20 417 | 2 | 3 | - | - | - | - | - | - | - |
| Grantville city | 486 | 28 929 | 85 | 124 | 159 | 85 | 10 | 13 | 8 | 2 | 4.7 |
| Moreland CCD | 1 190 | 46 837 | 90 | 218 | 323 | 275 | 168 | 72 | 29 | 15 | 9.7 |
| Moreland town | 137 | 45 375 | 17 | 23 | 42 | 25 | 16 | 14 | - | - | 10.2 |
| Newnan CCD | 24 635 | 53 889 | 1 776 | 3 120 | 6 318 | 5 915 | 3 740 | 2 585 | 609 | 572 | 15.3 |
| East Newnan CDP | 453 | 40 208 | 30 | 111 | 140 | 76 | 77 | 19 | - | - | 4.2 |
| Newnan city | 6 033 | 36 142 | 1 020 | 1 194 | 1 617 | 1 010 | 587 | 392 | 90 | 123 | 10.0 |
| Palmetto city (part) | 75 | 41 806 | 6 | 9 | 34 | 20 | 6 | - | - | - | - |
| Sharpsburg town (part) | - | - | - | - | - | - | - | - | - | - | (X) |
| Senoia CCD | 4 241 | 54 219 | 156 | 449 | 1 295 | 1 272 | 586 | 338 | 109 | 36 | 11.4 |
| Haralson town (part) | 50 | 37 500 | 2 | 10 | 20 | 12 | 6 | - | - | - | - |
| Senoia city | 621 | 50 089 | 37 | 72 | 201 | 162 | 102 | 39 | 8 | - | 7.6 |
| Sharpsburg town (part) | 120 | 55 000 | 7 | 16 | 33 | 31 | 23 | 9 | 1 | - | 8.3 |
| Turin town | 74 | 50 000 | 9 | 12 | 16 | 31 | 3 | 3 | - | - | 4.1 |
| Crawford County | 4 466 | 37 848 | 649 | 797 | 1 623 | 834 | 315 | 181 | 34 | 33 | 5.6 |
| Roberta CCD | 1 349 | 30 951 | 273 | 279 | 431 | 209 | 79 | 62 | 13 | 3 | 5.8 |
| Roberta city | 297 | 25 625 | 79 | 67 | 76 | 48 | 13 | 11 | - | 3 | 4.7 |
| Zenith CCD | 3 117 | 40 007 | 376 | 518 | 1 192 | 625 | 236 | 119 | 21 | 30 | 5.5 |
| Crisp County | 8 346 | 26 547 | 1 850 | 2 172 | 2 210 | 1 120 | 535 | 329 | 69 | 61 | 5.5 |
| Arabi CCD | 606 | 29 063 | 74 | 195 | 160 | 116 | 10 | 38 | 7 | 6 | 8.4 |
| Arabi town | 169 | 24 327 | 14 | 74 | 56 | 23 | - | - | 2 | - | 1.2 |
| Cordele CCD | 7 740 | 26 300 | 1 776 | 1 977 | 2 050 | 1 004 | 525 | 291 | 62 | 55 | 5.3 |
| Cordele city | 4 259 | 17 615 | 1 333 | 1 261 | 880 | 387 | 197 | 128 | 26 | 47 | 4.7 |
| Dade County | 5 627 | 35 259 | 644 | 1 356 | 1 928 | 1 013 | 458 | 115 | 53 | 60 | 4.1 |
| Lookout Mountain CCD | 1 005 | 37 681 | 98 | 237 | 303 | 189 | 120 | 31 | - | 27 | 5.8 |
| Sand Mountain CCD | 1 553 | 29 382 | 222 | 405 | 588 | 227 | 68 | 30 | 7 | 6 | 2.8 |
| Valley CCD | 3 069 | 36 719 | 324 | 714 | 1 037 | 597 | 270 | 54 | 46 | 27 | 4.1 |
| Trenton city | 755 | 34 612 | 85 | 210 | 228 | 150 | 49 | 15 | 16 | 2 | 4.4 |
| Dawson County | 6 070 | 47 486 | 386 | 950 | 1 818 | 1 418 | 794 | 483 | 120 | 101 | 11.6 |
| Dawsonville CCD | 1 844 | 43 750 | 127 | 342 | 550 | 405 | 184 | 152 | 38 | 46 | 12.8 |
| Dawsonville city | 217 | 34 327 | 39 | 39 | 64 | 40 | 22 | 3 | 3 | 7 | 6.0 |
| Juno CCD | 4 226 | 49 313 | 259 | 608 | 1 268 | 1 013 | 610 | 331 | 82 | 55 | 11.1 |
| Decatur County | 10 409 | 28 820 | 1 688 | 2 945 | 3 105 | 1 590 | 531 | 361 | 91 | 98 | 5.3 |
| Attapulgus CCD | 1 001 | 27 109 | 179 | 281 | 292 | 157 | 32 | 30 | 7 | 23 | 6.0 |
| Attapulgus city | 181 | 25 625 | 28 | 61 | 57 | 24 | 8 | 3 | - | - | 1.7 |
| Bainbridge CCD | 6 127 | 27 284 | 1 084 | 1 794 | 1 713 | 880 | 308 | 241 | 51 | 56 | 5.7 |
| Bainbridge city (part) | 4 462 | 24 624 | 893 | 1 361 | 1 140 | 587 | 192 | 195 | 51 | 43 | 6.5 |
| Brinson CCD | 1 122 | 29 067 | 129 | 330 | 425 | 152 | 33 | 29 | 12 | 12 | 4.7 |
| Brinson town | 85 | 27 321 | 9 | 27 | 28 | 18 | 2 | 1 | - | - | 1.2 |
| Climax CCD | 1 364 | 32 628 | 177 | 364 | 403 | 270 | 103 | 30 | 15 | 2 | 3.4 |
| Bainbridge city (part) | 30 | 86 154 | - | - | - | 13 | 7 | 10 | - | - | 33.3 |
| Climax city | 113 | 26 250 | 6 | 48 | 41 | 12 | 5 | 1 | - | - | 0.9 |
| Faceville CCD | 795 | 34 241 | 119 | 176 | 272 | 131 | 55 | 31 | 6 | 5 | 5.3 |
| DeKalb County | 249 391 | 49 117 | 16 129 | 35 724 | 74 943 | 54 269 | 29 666 | 24 116 | 7 558 | 6 986 | 15.5 |
| Atlanta-Decatur CCD | 134 240 | 45 580 | 10 538 | 21 876 | 41 042 | 28 601 | 15 193 | 11 241 | 3 055 | 2 694 | 12.7 |
| Atlanta city (part) | 12 187 | 39 882 | 1 510 | 2 380 | 3 395 | 2 029 | 982 | 994 | 344 | 553 | 15.5 |

Table 13. Household Income in 1999: 2000—Con.

[Data based on a sample (except Tables 65-68). For information on confidentiality protection, coverage, sampling error, and nonsampling error, see Appendix G. For location of definitions, see "How to Use This Census Report"]

| State County County Subdivision Place | Total households | Median income in 1999 (dollars) | Household income in 1999 | | | | | | | | Percent of households with income in 1999 of \$100,000 or more |
|--|---------------------|---|--------------------------|----------------------------|----------------------------|----------------------------|----------------------------|------------------------------|------------------------------|-------------------------|---|
| | | | Less than \$10,000 | \$10,000 to \$24,999 | \$25,000 to \$49,999 | \$50,000 to \$74,999 | \$75,000 to \$99,999 | \$100,000 to \$149,999 | \$150,000 to \$199,999 | \$200,000 or more | |
| | | | | | | | | | | | |
| DeKalb County—Con. | | | | | | | | | | | |
| Atlanta-Decatur CCD—Con. | | | | | | | | | | | |
| Avondale Estates city | 1 278 | 70 625 | 35 | 150 | 239 | 250 | 244 | 226 | 111 | 23 | 28.2 |
| Belvedere Park CDP | 6 450 | 36 144 | 652 | 1 496 | 2 211 | 1 220 | 548 | 230 | 42 | 51 | 5.0 |
| Candler-McAfee CDP | 9 059 | 38 152 | 812 | 2 020 | 2 893 | 1 929 | 855 | 451 | 72 | 27 | 6.1 |
| Clarkston city | 2 370 | 37 436 | 196 | 552 | 912 | 521 | 112 | 67 | 10 | - | 3.2 |
| Decatur city | 8 005 | 47 395 | 838 | 1 249 | 2 044 | 1 412 | 957 | 951 | 229 | 325 | 18.8 |
| Druid Hills CDP | 4 571 | 62 953 | 316 | 554 | 885 | 820 | 506 | 729 | 333 | 428 | 32.6 |
| Gresham Park CDP | 2 984 | 35 853 | 306 | 774 | 1 022 | 509 | 228 | 88 | 33 | 24 | 4.9 |
| North Decatur CDP (part) | 7 743 | 49 132 | 557 | 1 072 | 2 289 | 1 737 | 845 | 825 | 205 | 213 | 16.1 |
| North Druid Hills CDP | 9 767 | 48 530 | 815 | 1 383 | 2 799 | 2 077 | 1 045 | 990 | 407 | 251 | 16.9 |
| Panthersville CDP | 4 216 | 38 590 | 296 | 869 | 1 477 | 837 | 395 | 265 | 47 | 30 | 8.1 |
| Pine Lake city (part) | - | - | - | - | - | - | - | - | - | - | (X) |
| Redan CDP (part) | 5 395 | 52 682 | 228 | 528 | 1 701 | 1 509 | 778 | 489 | 108 | 54 | 12.1 |
| Scottdale CDP | 4 026 | 37 731 | 457 | 830 | 1 284 | 832 | 363 | 191 | 37 | 32 | 6.5 |
| Tucker CDP (part) | 553 | 50 766 | 10 | 84 | 173 | 166 | 75 | 45 | - | - | 8.1 |
| Chamblee-Doraville CCD | 49 956 | 56 502 | 2 730 | 5 967 | 13 274 | 9 885 | 6 202 | 6 510 | 2 531 | 2 857 | 23.8 |
| Chamblee city | 2 739 | 45 992 | 226 | 434 | 849 | 591 | 313 | 231 | 49 | 46 | 11.9 |
| Doraville city | 3 039 | 40 641 | 180 | 556 | 1 173 | 564 | 278 | 231 | 39 | 18 | 9.5 |
| Dunwoody CDP | 13 730 | 82 838 | 435 | 857 | 2 327 | 2 528 | 2 141 | 2 698 | 1 365 | 1 379 | 39.6 |
| North Atlanta CDP | 15 926 | 52 333 | 924 | 2 080 | 4 567 | 3 097 | 1 832 | 1 815 | 682 | 929 | 21.5 |
| Lithonia CCD | 25 228 | 51 798 | 1 060 | 2 882 | 7 986 | 6 707 | 3 594 | 2 140 | 504 | 355 | 11.9 |
| Lithonia city | 794 | 23 397 | 167 | 255 | 242 | 79 | 35 | 10 | 5 | 1 | 2.0 |
| Redan CDP (part) | 6 362 | 50 538 | 197 | 709 | 2 224 | 1 771 | 1 027 | 369 | 34 | 31 | 6.8 |
| Stone Mountain CCD | 15 791 | 44 817 | 855 | 2 285 | 5 812 | 3 763 | 1 438 | 1 151 | 233 | 254 | 10.4 |
| Pine Lake city (part) | 258 | 41 029 | 18 | 50 | 100 | 64 | 23 | 2 | - | 1 | 1.2 |
| Stone Mountain city | 2 445 | 38 603 | 148 | 412 | 1 006 | 505 | 253 | 121 | - | - | 4.9 |
| Tucker CCD | 24 176 | 56 777 | 946 | 2 714 | 6 829 | 5 313 | 3 239 | 3 074 | 1 235 | 826 | 21.2 |
| North Decatur CDP (part) | 198 | 95 000 | - | 7 | 41 | 37 | 14 | 52 | 32 | 15 | 50.0 |
| Tucker CDP (part) | 9 841 | 60 643 | 286 | 1 004 | 2 619 | 2 335 | 1 523 | 1 344 | 429 | 301 | 21.1 |
| Dodge County | | | | | | | | | | | |
| Chauncey CCD | 7 079 | 27 607 | 1 187 | 2 076 | 2 133 | 879 | 496 | 166 | 97 | 45 | 4.4 |
| Chauncey town | 712 | 25 427 | 91 | 258 | 235 | 62 | 39 | 19 | 4 | 4 | 3.8 |
| Milan town (part) | 100 | 26 818 | 13 | 29 | 41 | 15 | - | - | 2 | - | 2.0 |
| Chester CCD | 182 | 28 250 | 34 | 45 | 61 | 29 | 11 | 2 | - | - | 1.1 |
| Chester town | 704 | 28 875 | 93 | 222 | 188 | 128 | 44 | 12 | 5 | 12 | 4.1 |
| Eastman CCD | 143 | 21 875 | 31 | 51 | 40 | 9 | 3 | 7 | 2 | - | 6.3 |
| Eastman city | 4 957 | 28 159 | 883 | 1 380 | 1 517 | 608 | 350 | 126 | 72 | 21 | 4.4 |
| Rhine CCD | 2 081 | 23 604 | 466 | 627 | 525 | 179 | 180 | 72 | 23 | 9 | 5.0 |
| Rhine town | 706 | 26 518 | 120 | 216 | 193 | 81 | 63 | 9 | 16 | 8 | 4.7 |
| Dooly County | 189 | 19 107 | 51 | 63 | 34 | 11 | 23 | 7 | - | - | 3.7 |
| Dooly County | | | | | | | | | | | |
| Byromville CCD | 3 897 | 27 980 | 724 | 1 065 | 1 124 | 608 | 201 | 84 | 52 | 39 | 4.5 |
| Byromville town | 549 | 35 956 | 113 | 120 | 141 | 103 | 18 | 20 | 19 | 15 | 9.8 |
| Dooling town | 106 | 21 765 | 27 | 34 | 31 | 13 | - | 1 | - | - | 0.9 |
| Lilly city | 55 | 20 469 | 11 | 23 | 13 | 6 | - | 2 | - | - | 3.6 |
| Unadilla CCD | 71 | 27 639 | 16 | 16 | 25 | 12 | 2 | - | - | - | - |
| Pinehurst city | 1 349 | 25 163 | 256 | 414 | 404 | 185 | 58 | 23 | 4 | 5 | 2.4 |
| Vienna CCD | 154 | 25 000 | 32 | 45 | 42 | 26 | 4 | 1 | 4 | - | 3.2 |
| Vienna city | 649 | 22 250 | 154 | 209 | 179 | 65 | 30 | 7 | - | 5 | 1.8 |
| Dougherty County | 1 999 | 29 359 | 355 | 531 | 579 | 320 | 125 | 41 | 29 | 19 | 4.5 |
| Dougherty city | 1 146 | 24 276 | 282 | 302 | 323 | 147 | 52 | 25 | 9 | 6 | 3.5 |
| Dougherty County | | | | | | | | | | | |
| East Dougherty CCD | 35 608 | 30 934 | 6 467 | 8 381 | 10 295 | 5 392 | 2 440 | 1 615 | 452 | 566 | 7.4 |
| Albany city (part) | 11 861 | 27 073 | 2 231 | 3 314 | 3 428 | 1 738 | 682 | 317 | 62 | 89 | 3.9 |
| Putney CDP | 7 177 | 20 952 | 1 821 | 2 346 | 1 871 | 753 | 212 | 136 | 7 | 31 | 2.4 |
| West Dougherty CCD | 1 195 | 40 953 | 139 | 248 | 378 | 249 | 134 | 23 | 9 | 15 | 3.9 |
| Albany city (part) | 23 747 | 32 988 | 4 236 | 5 067 | 6 867 | 3 654 | 1 758 | 1 298 | 390 | 477 | 9.1 |
| Douglas County | 21 570 | 31 767 | 4 000 | 4 672 | 6 354 | 3 245 | 1 538 | 1 142 | 279 | 340 | 8.2 |
| Douglas County | | | | | | | | | | | |
| Bill Arp CCD | 32 879 | 50 108 | 1 783 | 4 419 | 10 184 | 7 984 | 4 648 | 2 879 | 472 | 510 | 11.7 |
| Douglasville city (part) | 10 378 | 57 785 | 217 | 948 | 2 932 | 2 658 | 1 922 | 1 307 | 172 | 222 | 16.4 |
| Fairplay CCD | 1 839 | 72 328 | 29 | 112 | 333 | 489 | 392 | 350 | 27 | 107 | 26.3 |
| Lithia Springs-Douglasville CCD | 1 903 | 62 306 | 80 | 180 | 474 | 502 | 350 | 201 | 43 | 73 | 16.7 |
| Austell city (part) | 18 620 | 44 486 | 1 360 | 2 998 | 6 102 | 4 326 | 2 142 | 1 251 | 236 | 205 | 9.1 |
| Douglasville city (part) | 67 | 28 672 | 13 | 9 | 29 | 10 | 6 | - | - | - | - |
| Lithia Springs city | 5 463 | 37 585 | 571 | 1 099 | 1 799 | 1 041 | 514 | 272 | 66 | 101 | 8.0 |
| Winston CCD | 910 | 36 029 | 122 | 183 | 312 | 172 | 64 | 29 | 6 | 22 | 6.3 |
| Douglasville city (part) | 1 978 | 44 875 | 126 | 293 | 676 | 498 | 234 | 120 | 21 | 10 | 7.6 |
| Villa Rica city (part) | 20 | 133 750 | - | - | - | 10 | - | - | - | - | 50.0 |
| Early County | 77 | 37 875 | 10 | 7 | 30 | 9 | 14 | 7 | - | - | 9.1 |
| Early County | | | | | | | | | | | |
| Blakely CCD | 4 703 | 25 629 | 943 | 1 365 | 1 246 | 597 | 275 | 196 | 27 | 54 | 5.9 |
| Damascus CCD | 3 241 | 24 522 | 667 | 973 | 856 | 387 | 179 | 144 | 22 | 13 | 5.5 |
| Damascus city | 2 083 | 20 250 | 524 | 656 | 499 | 232 | 100 | 48 | 19 | 5 | 3.5 |
| Arlington city (part) | 633 | 31 295 | 95 | 173 | 197 | 62 | 60 | 27 | - | 19 | 7.3 |
| Damascus town | 152 | 22 143 | 37 | 41 | 57 | 6 | 4 | - | - | 3 | 4.6 |
| Jakin CCD | 82 | 28 333 | 21 | 17 | 29 | 5 | 6 | 2 | - | 2 | 4.9 |
| Jakin city | 829 | 26 726 | 181 | 219 | 193 | 148 | 36 | 25 | 5 | 22 | 6.3 |
| Echols County | 66 | 18 750 | 26 | 11 | 12 | 12 | 3 | - | - | 2 | 3.0 |
| Echols County | | | | | | | | | | | |
| East Echols CCD | 1 258 | 25 851 | 168 | 428 | 340 | 215 | 40 | 31 | 14 | 22 | 5.3 |
| West Echols CCD | 560 | 25 833 | 89 | 170 | 179 | 63 | 27 | 10 | - | 22 | 5.7 |
| Effingham County | 698 | 25 882 | 79 | 258 | 161 | 152 | 13 | 21 | 14 | - | 5.0 |
| Effingham County | | | | | | | | | | | |
| Guyton-Springfield CCD | 13 128 | 46 505 | 961 | 2 203 | 4 017 | 3 249 | 1 537 | 878 | 168 | 115 | 8.8 |
| Guyton city | 4 174 | 42 816 | 468 | 754 | 1 190 | 922 | 547 | 237 | 28 | 28 | 7.0 |
| Springfield city | 343 | 27 679 | 29 | 119 | 106 | 53 | 28 | 8 | - | - | 2.3 |
| Rincon CCD | 561 | 36 544 | 66 | 112 | 193 | 111 | 45 | 27 | 5 | 2 | 6.1 |
| Rincon city | 7 882 | 48 403 | 407 | 1 202 | 2 532 | 2 046 | 864 | 617 | 127 | 87 | 10.5 |
| Shawnee CCD | 1 567 | 40 903 | 177 | 270 | 506 | 333 | 145 | 86 | 23 | 27 | 8.7 |
| Elbert County | 1 072 | 41 786 | 86 | 247 | 295 | 281 | 126 | 24 | 13 | - | 3.5 |
| Elbert County | | | | | | | | | | | |
| Bowman CCD | 8 028 | 28 724 | 1 221 | 2 317 | 2 631 | 1 165 | 389 | 202 | 48 | 55 | 3.8 |
| Bowman city | 1 331 | 31 487 | 157 | 345 | 527 | 178 | 75 | 33 | 5 | 11 | 3.7 |
| Bowman city | 375 | 24 083 | 89 | 104 | 111 | 32 | 11 | 23 | 3 | 2 | 7.5 |

Table 13. Household Income in 1999: 2000—Con.

[Data based on a sample (except Tables 65-68). For information on confidentiality protection, coverage, sampling error, and nonsampling error, see Appendix G. For location of definitions, see "How to Use This Census Report"]

| State County County Subdivision Place | Total households | Median income in 1999 (dollars) | Household income in 1999 | | | | | | | | Percent of households with income in 1999 of \$100,000 or more | |
|--|---------------------|---|--------------------------|----------------------------|----------------------------|----------------------------|----------------------------|------------------------------|------------------------------|-------------------------|---|--|
| | | | Less than \$10,000 | \$10,000 to \$24,999 | \$25,000 to \$49,999 | \$50,000 to \$74,999 | \$75,000 to \$99,999 | \$100,000 to \$149,999 | \$150,000 to \$199,999 | \$200,000 or more | | |
| Elbert County—Con. | | | | | | | | | | | | |
| Coldwater Creek CCD | 1 111 | 30 114 | 113 | 308 | 444 | 177 | 45 | 17 | - | 7 | 2.2 | |
| Elberton CCD | 5 586 | 27 203 | 951 | 1 664 | 1 660 | 810 | 269 | 152 | 43 | 37 | 4.2 | |
| Elberton city | 1 984 | 23 246 | 467 | 572 | 508 | 235 | 108 | 60 | 13 | 21 | 4.7 | |
| Emanuel County | 8 040 | 24 383 | 1 792 | 2 288 | 2 183 | 940 | 486 | 236 | 28 | 87 | 4.4 | |
| Adrian CCD | 602 | 19 286 | 138 | 226 | 159 | 54 | 25 | - | - | - | - | |
| Adrian city (part) | 111 | 22 250 | 19 | 37 | 33 | 17 | 5 | - | - | - | - | |
| Oak Park CCD | 387 | 25 990 | 60 | 124 | 104 | 62 | 17 | 16 | - | 4 | 5.2 | |
| Oak Park town (part) | 107 | 23 906 | 21 | 36 | 26 | 16 | 5 | - | - | 3 | 2.8 | |
| Summertown CCD | 690 | 28 056 | 114 | 174 | 249 | 88 | 50 | 10 | - | 5 | 2.2 | |
| Summertown town | 39 | 35 750 | 4 | 9 | 13 | 11 | 2 | - | - | - | - | |
| Swainsboro CCD | 4 705 | 23 984 | 1 080 | 1 329 | 1 224 | 521 | 293 | 183 | 11 | 64 | 5.5 | |
| Nunez town | 64 | 27 500 | 13 | 16 | 24 | 5 | 6 | - | - | - | - | |
| Oak Park town (part) | 8 | 24 500 | - | 5 | 3 | - | - | - | - | - | - | |
| Swainsboro city | 2 684 | 20 268 | 758 | 767 | 627 | 274 | 141 | 75 | - | 42 | 4.4 | |
| Twin City CCD | 1 656 | 24 635 | 400 | 435 | 447 | 215 | 101 | 27 | 17 | 14 | 3.5 | |
| Garfield town | 62 | 14 167 | 18 | 20 | 14 | 2 | - | - | 5 | 3 | 12.9 | |
| Oak Park town (part) | 13 | 44 375 | 1 | 2 | 4 | 2 | - | - | 4 | - | 30.8 | |
| Stillmore town | 219 | 26 827 | 49 | 51 | 79 | 25 | 8 | 4 | - | 3 | 3.2 | |
| Twin City city | 521 | 21 348 | 117 | 180 | 155 | 53 | 7 | 7 | 1 | 1 | 1.7 | |
| Evans County | 3 783 | 25 447 | 786 | 1 074 | 1 180 | 480 | 155 | 61 | 27 | 20 | 2.9 | |
| Canoochee CCD | 950 | 31 557 | 154 | 232 | 361 | 132 | 58 | 8 | 5 | - | 1.4 | |
| Claxton CCD | 2 833 | 23 782 | 632 | 842 | 819 | 348 | 97 | 53 | 22 | 20 | 3.4 | |
| Bellville city | 53 | 57 708 | 8 | 3 | 11 | 20 | 4 | 7 | - | - | 13.2 | |
| Claxton city | 890 | 20 705 | 258 | 230 | 237 | 105 | 37 | 10 | 8 | 5 | 2.6 | |
| Daisy city | 56 | 24 167 | 8 | 26 | 10 | 3 | - | 1 | 3 | 5 | 16.1 | |
| Hagan city | 354 | 26 852 | 44 | 113 | 115 | 50 | 19 | 7 | 3 | 3 | 3.7 | |
| Fannin County | 8 378 | 30 612 | 1 101 | 2 322 | 2 990 | 1 201 | 419 | 208 | 82 | 55 | 4.1 | |
| Blue Ridge CCD | 2 284 | 32 179 | 314 | 566 | 850 | 325 | 114 | 68 | 14 | 33 | 5.0 | |
| Blue Ridge city | 530 | 28 214 | 91 | 149 | 192 | 63 | 22 | 6 | 2 | 5 | 2.5 | |
| Higdon-Mobile CCD | 814 | 32 675 | 86 | 225 | 297 | 122 | 30 | 45 | - | 9 | 6.6 | |
| McCaysville CCD | 2 416 | 28 932 | 403 | 673 | 825 | 366 | 69 | 45 | 28 | 7 | 3.3 | |
| McCaysville city | 542 | 18 583 | 179 | 151 | 124 | 70 | 8 | 7 | 3 | - | 1.8 | |
| Mineral Bluff CCD | 1 151 | 27 780 | 127 | 384 | 408 | 141 | 58 | 15 | 18 | - | 2.9 | |
| Morganton CCD | 1 713 | 32 484 | 171 | 474 | 610 | 247 | 148 | 35 | 22 | 6 | 3.7 | |
| Morganton town | 126 | 32 500 | 15 | 36 | 43 | 17 | 11 | - | - | 4 | 3.2 | |
| Fayette County | 31 491 | 71 227 | 897 | 2 455 | 6 495 | 6 892 | 5 675 | 5 695 | 2 025 | 1 357 | 28.8 | |
| Brooks CCD | 2 513 | 69 188 | 80 | 163 | 550 | 557 | 464 | 444 | 145 | 110 | 27.8 | |
| Brooks town | 202 | 65 000 | 5 | 16 | 49 | 51 | 39 | 27 | 10 | 5 | 20.8 | |
| Woolsey town | 49 | 84 103 | 2 | 4 | 10 | 5 | 9 | 6 | 11 | 2 | 38.8 | |
| Fayetteville CCD | 13 215 | 68 061 | 479 | 1 047 | 2 834 | 3 079 | 2 453 | 2 170 | 679 | 474 | 25.1 | |
| Fayetteville city (part) | 4 209 | 53 666 | 184 | 497 | 1 266 | 1 023 | 571 | 398 | 168 | 102 | 15.9 | |
| Tyrone CCD | 15 763 | 74 414 | 338 | 1 245 | 3 111 | 3 256 | 2 758 | 3 081 | 1 201 | 773 | 32.1 | |
| Fayetteville city (part) | 220 | 69 074 | - | - | 37 | 101 | 48 | 34 | - | - | 15.5 | |
| Peachtree City city | 10 974 | 76 458 | 227 | 842 | 2 061 | 2 221 | 1 896 | 2 227 | 963 | 537 | 34.0 | |
| Tyrone town | 1 355 | 63 080 | 18 | 105 | 360 | 332 | 270 | 159 | 48 | 63 | 19.9 | |
| Floyd County | 34 030 | 35 615 | 4 092 | 7 457 | 11 316 | 6 109 | 2 583 | 1 658 | 348 | 467 | 7.3 | |
| Armuchee CCD | 3 486 | 39 125 | 294 | 658 | 1 230 | 726 | 340 | 184 | 18 | 36 | 6.8 | |
| Rome city (part) | 40 | 66 111 | - | - | 16 | 17 | 7 | - | - | - | - | |
| Cave Spring CCD | 1 758 | 39 963 | 176 | 338 | 613 | 365 | 149 | 75 | 22 | 20 | 6.7 | |
| Cave Spring city | 384 | 33 750 | 60 | 87 | 98 | 86 | 32 | 16 | 5 | - | 5.5 | |
| Rome CCD | 27 130 | 34 534 | 3 488 | 6 049 | 8 915 | 4 628 | 1 992 | 1 347 | 300 | 411 | 7.6 | |
| Lindale CDP | 1 650 | 28 486 | 195 | 438 | 652 | 217 | 95 | 44 | - | 9 | 3.2 | |
| Rome city (part) | 13 119 | 30 851 | 2 187 | 3 138 | 3 872 | 1 965 | 912 | 662 | 178 | 205 | 8.0 | |
| Shannon CCD | 1 656 | 40 316 | 134 | 412 | 558 | 390 | 102 | 52 | 8 | - | 3.6 | |
| Shannon CDP | 744 | 41 144 | 58 | 150 | 342 | 129 | 34 | 31 | - | - | 4.2 | |
| Forsyth County | 34 603 | 68 890 | 1 494 | 3 288 | 6 960 | 7 354 | 6 081 | 5 824 | 1 962 | 1 640 | 27.2 | |
| Big Creek CCD | 9 105 | 91 047 | 212 | 552 | 1 105 | 1 508 | 1 751 | 2 257 | 1 009 | 711 | 43.7 | |
| Chestatee CCD | 3 510 | 50 798 | 184 | 606 | 935 | 859 | 504 | 254 | 79 | 89 | 12.0 | |
| Cumming CCD | 18 577 | 65 767 | 924 | 1 809 | 4 039 | 4 060 | 3 138 | 2 991 | 791 | 825 | 24.8 | |
| Cumming city | 1 467 | 38 237 | 231 | 299 | 368 | 258 | 165 | 131 | 9 | 6 | 10.0 | |
| Silver City CCD | 3 411 | 58 294 | 174 | 321 | 881 | 927 | 688 | 322 | 83 | 15 | 12.3 | |
| Franklin County | 7 891 | 32 134 | 1 080 | 1 962 | 2 821 | 1 329 | 368 | 187 | 42 | 102 | 4.2 | |
| Carnesville CCD | 2 020 | 36 250 | 226 | 465 | 786 | 381 | 97 | 31 | 14 | 20 | 3.2 | |
| Carnesville city | 171 | 36 719 | 31 | 37 | 50 | 37 | 10 | 3 | 1 | 2 | 3.5 | |
| Lavonia CCD | 2 785 | 31 477 | 393 | 694 | 986 | 422 | 131 | 109 | 9 | 41 | 5.7 | |
| Gumlog CDP | 823 | 39 609 | 57 | 193 | 269 | 177 | 43 | 58 | - | 26 | 10.2 | |
| Lavonia city | 766 | 24 286 | 184 | 207 | 247 | 59 | 33 | 30 | 3 | 3 | 4.7 | |
| Martin town (part) | - | - | - | - | - | - | - | - | - | - | (X) | |
| Royston CCD | 1 964 | 27 837 | 381 | 511 | 617 | 309 | 83 | 28 | 7 | 28 | 3.2 | |
| Canon city (part) | 287 | 23 125 | 69 | 82 | 82 | 37 | 4 | 7 | 2 | 4 | 4.5 | |
| Franklin Springs city | 184 | 45 714 | 14 | 29 | 60 | 43 | 21 | 11 | 3 | 3 | 9.2 | |
| Royston city (part) | 786 | 22 727 | 223 | 190 | 247 | 63 | 37 | 7 | - | 19 | 3.3 | |
| Sandy Cross CCD | 1 122 | 34 844 | 80 | 292 | 432 | 217 | 57 | 19 | 12 | 13 | 3.9 | |
| Fulton County | 321 266 | 47 321 | 36 099 | 52 061 | 78 928 | 52 961 | 32 031 | 34 463 | 13 889 | 20 834 | 21.5 | |
| Atlanta CCD | 204 284 | 39 999 | 29 474 | 38 641 | 51 283 | 31 431 | 17 301 | 16 907 | 6 679 | 12 568 | 17.7 | |
| Atlanta city (part) | 156 141 | 34 304 | 27 153 | 33 078 | 38 705 | 21 790 | 11 877 | 11 404 | 4 131 | 8 003 | 15.1 | |
| College Park city (part) | - | - | - | - | - | - | - | - | - | - | (X) | |
| East Point city (part) | 35 | 80 421 | 4 | 6 | 6 | 7 | 18 | - | - | - | (X) | |
| Hapeville city (part) | 2 373 | 34 158 | 229 | 619 | 833 | 468 | 116 | 75 | 21 | 12 | 4.6 | |
| Roswell city (part) | - | - | - | - | - | - | - | - | - | - | (X) | |
| Sandy Springs CDP (part) | 39 171 | 60 415 | 1 668 | 4 130 | 10 159 | 7 798 | 4 364 | 4 530 | 2 240 | 4 282 | 28.2 | |
| College Park CCD | 6 788 | 29 022 | 990 | 1 910 | 2 214 | 973 | 419 | 196 | 65 | 21 | 4.2 | |
| College Park city (part) | 6 628 | 29 364 | 950 | 1 861 | 2 186 | 949 | 408 | 196 | 57 | 21 | 4.1 | |
| East Point city (part) | 4 | 38 750 | - | - | 4 | - | - | - | - | - | - | |
| East Point CCD | 15 585 | 31 751 | 2 127 | 3 678 | 5 584 | 2 456 | 888 | 596 | 135 | 121 | 5.5 | |
| Atlanta city (part) | 13 | 32 679 | 6 | - | 7 | - | - | - | - | - | - | |
| College Park city (part) | - | - | - | - | - | - | - | - | - | - | (X) | |
| East Point city (part) | 14 445 | 31 820 | 1 917 | 3 413 | 5 222 | 2 281 | 842 | 529 | 127 | 114 | 5.3 | |
| Hapeville city (part) | - | - | - | - | - | - | - | - | - | - | (X) | |

Table 13. Household Income in 1999: 2000—Con.

[Data based on a sample (except Tables 65-68). For information on confidentiality protection, coverage, sampling error, and nonsampling error, see Appendix G. For location of definitions, see "How to Use This Census Report"]

| State County County Subdivision Place | Total households | Median income in 1999 (dollars) | Household income in 1999 | | | | | | | | Percent of households with income in 1999 of \$100,000 or more | |
|--|---------------------|---|--------------------------|----------------------------|----------------------------|----------------------------|----------------------------|------------------------------|------------------------------|-------------------------|---|-------|
| | | | Less than \$10,000 | \$10,000 to \$24,999 | \$25,000 to \$49,999 | \$50,000 to \$74,999 | \$75,000 to \$99,999 | \$100,000 to \$149,999 | \$150,000 to \$199,999 | \$200,000 or more | | |
| Fulton County—Con. | | | | | | | | | | | | |
| Fairburn-Union City CCD | 17 310 | 42 132 | 1 255 | 3 014 | 6 022 | 4 082 | 1 718 | 952 | 170 | 97 | - | 7.0 |
| College Park city (part) | 677 | 34 258 | 38 | 165 | 281 | 171 | 22 | - | - | - | - | - |
| East Point city (part) | - | - | - | - | - | - | - | - | - | - | - | (X) |
| Fairburn city | 1 858 | 39 679 | 113 | 365 | 692 | 369 | 155 | 118 | 31 | 15 | 15 | 8.8 |
| Union City city | 4 886 | 35 322 | 539 | 1 237 | 1 711 | 922 | 317 | 137 | 23 | - | - | 3.3 |
| Palmetto CCD | 2 319 | 44 113 | 156 | 439 | 712 | 550 | 262 | 132 | 8 | 60 | 60 | 8.6 |
| Palmetto city (part) | 1 063 | 30 679 | 108 | 301 | 352 | 212 | 63 | 17 | - | 10 | 10 | 2.5 |
| Roswell-Alpharetta CCD | 74 980 | 83 822 | 2 097 | 4 379 | 13 113 | 13 469 | 11 443 | 15 680 | 6 832 | 7 967 | 7 967 | 40.6 |
| Alpharetta city | 13 705 | 71 207 | 513 | 983 | 2 959 | 2 675 | 1 965 | 2 305 | 1 072 | 1 233 | 1 233 | 33.6 |
| Mountain Park city (part) | 208 | 56 250 | 5 | 22 | 61 | 56 | 28 | 13 | 18 | 5 | 5 | 17.3 |
| Roswell city (part) | 30 326 | 71 726 | 939 | 2 202 | 6 678 | 6 013 | 4 194 | 5 646 | 2 173 | 2 481 | 2 481 | 34.0 |
| Sandy Springs CDP (part) | 11 | 102 264 | - | - | - | - | - | 11 | - | - | - | 100.0 |
| Gilmer County | 9 047 | 35 140 | 1 075 | 2 023 | 3 188 | 1 681 | 563 | 361 | 64 | 92 | 92 | 5.7 |
| Cartecay CCD | 1 280 | 32 723 | 132 | 290 | 481 | 277 | 53 | 13 | 17 | 17 | 17 | 3.7 |
| Carters Lake CCD | 2 322 | 32 901 | 232 | 541 | 938 | 319 | 165 | 105 | 12 | 10 | 10 | 5.5 |
| Ellijay city (part) | 1 | 61 250 | - | - | - | 1 | - | - | - | - | - | - |
| Cohutta CCD | 1 797 | 37 043 | 180 | 411 | 576 | 393 | 121 | 86 | 15 | 15 | 15 | 6.5 |
| Ellijay CCD | 2 191 | 34 611 | 376 | 450 | 732 | 397 | 140 | 58 | 13 | 25 | 25 | 4.4 |
| East Ellijay city | 249 | 35 875 | 29 | 65 | 89 | 41 | 20 | 3 | - | 2 | 2 | 2.0 |
| Ellijay city (part) | 522 | 22 065 | 148 | 124 | 126 | 76 | 35 | 5 | - | 8 | 8 | 2.5 |
| Rich Mountain CCD | 1 457 | 39 640 | 155 | 331 | 461 | 295 | 84 | 99 | 7 | 25 | 25 | 9.0 |
| Glascok County | 1 013 | 29 743 | 193 | 251 | 321 | 150 | 60 | 35 | 3 | - | - | 3.8 |
| Gibson CCD | 721 | 31 103 | 150 | 165 | 238 | 104 | 47 | 14 | 3 | - | - | 2.4 |
| Gibson city | 274 | 18 667 | 74 | 83 | 66 | 28 | 16 | 4 | 3 | - | - | 2.6 |
| Mitchell CCD | 292 | 27 885 | 43 | 86 | 83 | 46 | 13 | 21 | - | - | - | 7.2 |
| Edge Hill city | 13 | 58 125 | 2 | - | 2 | 4 | - | 5 | - | - | - | 38.5 |
| Mitchell town | 87 | 34 375 | 4 | 27 | 31 | 14 | 4 | 7 | - | - | - | 8.0 |
| Glynn County | 27 248 | 38 765 | 2 964 | 5 937 | 7 727 | 5 002 | 2 590 | 1 997 | 480 | 551 | 551 | 11.1 |
| Brunswick CCD | 12 597 | 27 933 | 2 064 | 3 634 | 3 867 | 1 777 | 703 | 394 | 123 | 35 | 35 | 4.4 |
| Brunswick city | 6 012 | 22 272 | 1 297 | 1 943 | 1 572 | 688 | 258 | 167 | 62 | 25 | 25 | 4.2 |
| Country Club Estates CDP (part) | 2 751 | 35 200 | 289 | 600 | 984 | 517 | 221 | 110 | 30 | - | - | 5.1 |
| Dock Junction CDP (part) | 2 775 | 28 294 | 377 | 853 | 912 | 386 | 141 | 75 | 31 | - | - | 3.8 |
| Everett CCD | 5 439 | 44 186 | 422 | 1 089 | 1 500 | 1 186 | 687 | 437 | 55 | 63 | 63 | 10.2 |
| Country Club Estates CDP (part) | 439 | 50 688 | 9 | 89 | 116 | 110 | 73 | 30 | - | 12 | 12 | 9.6 |
| Dock Junction CDP (part) | 11 | 48 750 | - | - | 11 | - | - | - | - | - | - | - |
| St. Simons CCD | 6 760 | 61 066 | 301 | 810 | 1 703 | 1 310 | 963 | 976 | 269 | 428 | 428 | 24.7 |
| St. Simons CDP | 6 284 | 58 475 | 282 | 788 | 1 634 | 1 261 | 892 | 887 | 194 | 346 | 346 | 22.7 |
| Thalman CCD | 2 452 | 49 302 | 177 | 404 | 657 | 729 | 237 | 190 | 33 | 25 | 25 | 10.1 |
| Gordon County | 16 151 | 38 831 | 1 400 | 3 570 | 5 436 | 3 472 | 1 252 | 666 | 180 | 175 | 175 | 6.3 |
| Calhoun CCD | 9 796 | 38 746 | 897 | 2 190 | 3 192 | 2 077 | 794 | 420 | 103 | 123 | 123 | 6.6 |
| Calhoun city (part) | 3 893 | 33 154 | 564 | 855 | 1 228 | 632 | 288 | 188 | 50 | 88 | 88 | 8.4 |
| Plainville city | 112 | 28 654 | 17 | 27 | 40 | 16 | 9 | 3 | - | - | - | 2.7 |
| Resaca city (part) | 80 | 25 000 | 14 | 26 | 31 | 6 | - | - | 3 | - | - | 3.8 |
| Fairmount CCD | 2 042 | 41 552 | 120 | 446 | 694 | 522 | 131 | 116 | 10 | 3 | 3 | 6.3 |
| Fairmount city | 295 | 35 893 | 31 | 56 | 114 | 58 | 16 | 13 | 4 | 3 | 3 | 6.8 |
| Red Bud CCD | 1 888 | 39 767 | 125 | 410 | 682 | 433 | 165 | 48 | 8 | 17 | 17 | 3.9 |
| Ranger town | 35 | 26 875 | 4 | 12 | 14 | 1 | 4 | - | - | - | - | - |
| Sugar Valley-Resaca CCD | 2 425 | 36 898 | 258 | 524 | 868 | 440 | 162 | 82 | 59 | 32 | 32 | 7.1 |
| Calhoun city (part) | 74 | 53 438 | - | 17 | 17 | 23 | 17 | - | - | - | - | - |
| Resaca city (part) | 207 | 31 146 | 24 | 32 | 99 | 36 | 9 | 5 | - | 2 | 2 | 3.4 |
| Grady County | 8 817 | 28 656 | 1 622 | 2 332 | 2 699 | 1 216 | 570 | 253 | 67 | 58 | 58 | 4.3 |
| Cairo CCD | 5 998 | 27 409 | 1 249 | 1 538 | 1 764 | 764 | 395 | 194 | 60 | 34 | 34 | 4.8 |
| Cairo city | 3 432 | 23 054 | 891 | 969 | 876 | 290 | 250 | 105 | 17 | 34 | 34 | 4.5 |
| Calvary-Reno CCD | 681 | 30 795 | 89 | 206 | 177 | 111 | 60 | 25 | - | 13 | 13 | 5.6 |
| Duncanville CCD | 205 | 41 607 | 16 | 16 | 106 | 48 | 12 | - | 7 | - | - | 3.4 |
| Lime Sink CCD | 233 | 24 028 | 37 | 83 | 72 | 18 | 18 | - | - | 5 | 5 | 2.1 |
| Spence CCD | 596 | 33 947 | 62 | 158 | 212 | 116 | 28 | 14 | - | 6 | 6 | 3.4 |
| Whigham CCD | 1 104 | 27 674 | 169 | 331 | 368 | 159 | 57 | 20 | - | - | - | 1.8 |
| Whigham city | 195 | 22 639 | 41 | 65 | 41 | 25 | 18 | 5 | - | - | - | 2.6 |
| Greene County | 5 492 | 33 479 | 886 | 1 244 | 1 490 | 842 | 300 | 360 | 82 | 288 | 288 | 13.3 |
| Greensboro CCD | 2 801 | 35 927 | 467 | 569 | 670 | 398 | 188 | 195 | 64 | 250 | 250 | 18.2 |
| Greensboro city | 1 168 | 24 250 | 309 | 287 | 331 | 127 | 65 | 14 | 10 | 25 | 25 | 4.2 |
| Greshamville CCD | 386 | 42 250 | 73 | 59 | 82 | 97 | 10 | 38 | - | 27 | 27 | 16.8 |
| Siloam CCD | 412 | 23 229 | 73 | 150 | 80 | 57 | 18 | 23 | 6 | 5 | 5 | 8.3 |
| Siloam town | 134 | 23 125 | 37 | 42 | 27 | 14 | 6 | 2 | 6 | - | - | 6.0 |
| Union Point CCD | 951 | 27 250 | 152 | 274 | 323 | 114 | 53 | 29 | 3 | 3 | 3 | 3.7 |
| Union Point city | 667 | 26 384 | 118 | 200 | 215 | 80 | 29 | 19 | 3 | 3 | 3 | 3.7 |
| White Plains CCD | 568 | 40 500 | 58 | 115 | 175 | 129 | 21 | 63 | 7 | - | - | 12.3 |
| White Plains city | 125 | 33 906 | 17 | 30 | 49 | 23 | 5 | 1 | - | - | - | 0.8 |
| Woodville CCD | 374 | 33 387 | 63 | 77 | 160 | 47 | 10 | 12 | 2 | 3 | 3 | 4.5 |
| Woodville city | 130 | 31 667 | 29 | 21 | 51 | 8 | 6 | 12 | 2 | 1 | 1 | 11.5 |
| Gwinnett County | 202 567 | 60 537 | 6 569 | 19 139 | 52 953 | 49 716 | 34 129 | 27 736 | 7 168 | 5 157 | 5 157 | 19.8 |
| Buford CCD | 10 157 | 51 603 | 580 | 1 354 | 2 947 | 2 444 | 1 625 | 788 | 195 | 224 | 224 | 11.9 |
| Buford city (part) | 3 591 | 37 711 | 362 | 819 | 1 147 | 679 | 328 | 163 | 35 | 58 | 58 | 7.1 |
| Rest Haven town (part) | 28 | 51 667 | 2 | 4 | 6 | 14 | - | 2 | - | - | - | 7.1 |
| Sugar Hill city (part) | 3 926 | 59 489 | 115 | 305 | 1 195 | 1 098 | 786 | 298 | 78 | 51 | 51 | 10.9 |
| Dacula-Rocky Creek CCD | 13 016 | 68 598 | 284 | 867 | 2 791 | 3 477 | 2 640 | 1 973 | 552 | 432 | 432 | 22.7 |
| Auburn city (part) | 108 | 48 750 | - | 9 | 53 | 24 | 12 | 10 | - | - | - | 9.3 |
| Braselton town (part) | 80 | 150 000 | 5 | - | 2 | 17 | 6 | 10 | 9 | 31 | 31 | 62.5 |
| Buford city (part) | 171 | 75 289 | 11 | 8 | 24 | 41 | 54 | 24 | - | 9 | 9 | 19.3 |
| Dacula city | 1 257 | 57 525 | 11 | 127 | 356 | 450 | 162 | 123 | 28 | - | - | 12.0 |
| Lawrenceville CCD | 52 787 | 60 109 | 1 705 | 4 840 | 14 002 | 13 796 | 9 405 | 6 793 | 1 431 | 815 | 815 | 17.1 |
| Lawrenceville city (part) | 7 139 | 42 132 | 565 | 1 342 | 2 288 | 1 437 | 742 | 574 | 110 | 81 | 81 | 10.7 |
| Suwanee city (part) | 8 | 51 250 | - | - | - | 8 | - | - | - | - | - | - |
| Lilburn CCD | 42 372 | 53 713 | 1 514 | 4 966 | 12 796 | 10 105 | 6 173 | 4 990 | 1 095 | 733 | 733 | 16.1 |
| Lilburn city | 3 954 | 53 707 | 178 | 564 | 1 058 | 925 | 569 | 526 | 62 | 72 | 72 | 16.7 |
| Mountain Park CDP | 4 199 | 62 892 | 105 | 368 | 1 112 | 992 | 734 | 637 | 156 | 95 | 95 | 21.1 |
| Norcross city (part) | - | - | - | - | - | - | - | - | - | - | - | (X) |
| Norcross CCD | 26 086 | 55 602 | 1 177 | 2 961 | 7 289 | 5 615 | 3 237 | 3 230 | 1 277 | 1 300 | 1 300 | 22.3 |
| Berkeley Lake city (part) | 607 | 109 188 | 12 | 32 | 51 | 60 | 113 | 160 | 99 | 80 | 80 | 55.8 |

Table 13. Household Income in 1999: 2000—Con.

[Data based on a sample (except Tables 65-68). For information on confidentiality protection, coverage, sampling error, and nonsampling error, see Appendix G. For location of definitions, see "How to Use This Census Report"]

| State County County Subdivision Place | Total households | Median income in 1999 (dollars) | Household income in 1999 | | | | | | | | Percent of households with income in 1999 of \$100,000 or more | |
|--|---------------------|---|--------------------------|----------------------------|----------------------------|----------------------------|----------------------------|------------------------------|------------------------------|-------------------------|---|-----|
| | | | Less than \$10,000 | \$10,000 to \$24,999 | \$25,000 to \$49,999 | \$50,000 to \$74,999 | \$75,000 to \$99,999 | \$100,000 to \$149,999 | \$150,000 to \$199,999 | \$200,000 or more | | |
| Gwinnett County—Con. | | | | | | | | | | | | |
| Norcross CCD—Con. | | | | | | | | | | | | |
| Duluth city (part) | - | - | - | - | - | - | - | - | - | - | - | (X) |
| Norcross city (part) | 2 730 | 44 728 | 173 | 541 | 848 | 609 | 286 | 189 | 40 | 44 | 10.0 | |
| Snellville-Grayson CCD | 33 960 | 69 491 | 762 | 2 267 | 7 276 | 8 571 | 6 843 | 5 889 | 1 394 | 958 | 24.3 | |
| Grayson city | 296 | 51 750 | 12 | 47 | 82 | 46 | 23 | - | - | 4 | 9.1 | |
| Lawrenceville city (part) | 362 | 56 486 | 8 | 22 | 84 | 142 | 67 | 39 | - | - | 10.8 | |
| Loganville city (part) | 454 | 54 875 | 13 | 32 | 141 | 154 | 51 | 50 | 9 | 4 | 13.9 | |
| Snellville city | 5 117 | 67 715 | 159 | 384 | 1 153 | 1 210 | 1 089 | 764 | 196 | 162 | 21.9 | |
| Suwanee-Duluth CCD | 24 189 | 66 048 | 547 | 1 884 | 5 852 | 5 708 | 4 206 | 4 073 | 1 224 | 695 | 24.8 | |
| Berkeley Lake city (part) | 15 | 111 448 | - | - | - | - | 4 | 8 | 3 | - | 73.3 | |
| Duluth city (part) | 8 808 | 60 088 | 176 | 787 | 2 386 | 2 270 | 1 347 | 1 288 | 357 | 197 | 20.9 | |
| Sugar Hill city (part) | 48 | 65 000 | - | - | 24 | - | 8 | 16 | - | - | 33.3 | |
| Suwanee city (part) | 2 963 | 84 269 | 46 | 114 | 548 | 628 | 531 | 728 | 316 | 52 | 37.0 | |
| Habersham County | 13 316 | 36 321 | 1 351 | 3 084 | 4 540 | 2 527 | 944 | 575 | 125 | 170 | 6.5 | |
| Clarksville CCD | 4 505 | 35 210 | 453 | 1 076 | 1 491 | 840 | 342 | 204 | 40 | 59 | 6.7 | |
| Clarksville city | 657 | 27 880 | 126 | 167 | 181 | 90 | 47 | 31 | 7 | 8 | 7.0 | |
| Cornelia CCD | 7 565 | 36 333 | 797 | 1 694 | 2 693 | 1 397 | 527 | 293 | 64 | 100 | 6.0 | |
| Alto town (part) | 166 | 32 222 | 27 | 36 | 72 | 25 | 2 | 4 | - | - | 2.4 | |
| Baldwin city (part) | 676 | 28 561 | 97 | 199 | 219 | 90 | 43 | 23 | 2 | 3 | 4.1 | |
| Cornelia city | 1 560 | 31 111 | 277 | 354 | 534 | 216 | 67 | 62 | 16 | 34 | 7.2 | |
| Demorest city | 481 | 31 382 | 40 | 155 | 171 | 61 | 25 | 21 | 8 | - | 6.0 | |
| Mount Airy town | 208 | 42 813 | 8 | 30 | 89 | 45 | 21 | 6 | 7 | 2 | 7.2 | |
| Raoul CDP | 266 | 35 192 | 39 | 45 | 128 | 44 | 3 | 7 | - | - | 2.6 | |
| Turnerville CCD | 1 246 | 39 038 | 101 | 314 | 356 | 290 | 75 | 78 | 21 | 11 | 8.8 | |
| Tallah Falls town (part) | 34 | 50 833 | 4 | 9 | 3 | 15 | 3 | - | - | - | - | |
| Hall County | 47 391 | 44 908 | 3 901 | 7 688 | 14 884 | 10 334 | 5 384 | 3 344 | 803 | 1 053 | 11.0 | |
| Clermont CCD | 4 205 | 46 229 | 344 | 762 | 1 192 | 891 | 435 | 355 | 73 | 153 | 13.8 | |
| Clermont town | 150 | 43 333 | 9 | 45 | 31 | 42 | 22 | 1 | - | - | 0.7 | |
| Flowery Branch CCD | 7 781 | 54 175 | 373 | 859 | 2 275 | 2 003 | 1 230 | 764 | 202 | 75 | 13.4 | |
| Braselton town (part) | 7 | 6 250 | 7 | - | - | - | - | - | - | - | - | |
| Buford city (part) | 38 | 61 250 | 7 | 2 | - | 19 | 3 | 7 | - | - | 18.4 | |
| Flowery Branch town (part) | 693 | 35 478 | 63 | 161 | 278 | 101 | 65 | 18 | 3 | 4 | 3.6 | |
| Oakwood city (part) | - | - | - | - | - | - | - | - | - | - | (X) | |
| Rest Haven town (part) | 13 | 23 750 | 2 | 6 | - | 5 | - | - | - | - | - | |
| Gainesville CCD | 23 793 | 40 683 | 2 434 | 4 339 | 7 543 | 4 624 | 2 287 | 1 570 | 367 | 629 | 10.8 | |
| Gainesville city (part) | 8 391 | 36 528 | 1 222 | 1 584 | 2 506 | 1 339 | 740 | 565 | 131 | 304 | 11.9 | |
| Oakwood city (part) | 8 | 46 250 | - | - | 8 | - | - | - | - | - | - | |
| Lula CCD | 2 770 | 43 861 | 265 | 360 | 1 031 | 659 | 272 | 121 | 8 | 54 | 6.6 | |
| Gillsville city (part) | 67 | 51 250 | 8 | 7 | 16 | 18 | 7 | 8 | - | 3 | 16.4 | |
| Lula city (part) | 523 | 36 528 | 74 | 89 | 172 | 131 | 39 | 4 | 8 | 6 | 3.4 | |
| Murrayville CCD | 4 626 | 47 525 | 207 | 754 | 1 550 | 1 106 | 526 | 304 | 102 | 77 | 10.4 | |
| Gainesville city (part) | 39 | 42 375 | - | - | 20 | - | 8 | 11 | - | - | 28.2 | |
| Oakwood CCD | 4 216 | 47 885 | 278 | 614 | 1 293 | 1 051 | 634 | 230 | 51 | 65 | 8.2 | |
| Flowery Branch town (part) | - | - | - | - | - | - | - | - | - | - | (X) | |
| Gainesville city (part) | - | - | - | - | - | - | - | - | - | - | (X) | |
| Oakwood city (part) | 1 016 | 37 730 | 108 | 181 | 440 | 146 | 113 | 28 | - | - | 2.8 | |
| Hancock County | 3 246 | 22 003 | 771 | 1 010 | 839 | 404 | 139 | 46 | 19 | 18 | 2.6 | |
| Deveraux CCD | 670 | 31 184 | 80 | 193 | 171 | 149 | 56 | 5 | 16 | - | 3.1 | |
| Linton CCD | 363 | 25 598 | 42 | 134 | 100 | 57 | 30 | - | - | - | - | |
| Mayfield CCD | 349 | 19 028 | 107 | 95 | 81 | 51 | - | 7 | - | 8 | 4.3 | |
| Sparta CCD | 1 864 | 18 558 | 542 | 588 | 487 | 147 | 53 | 34 | 3 | 10 | 2.5 | |
| Sparta city | 589 | 18 580 | 190 | 164 | 132 | 65 | 19 | 12 | 3 | 4 | 3.2 | |
| Haralson County | 9 825 | 31 656 | 1 361 | 2 476 | 3 211 | 1 719 | 584 | 320 | 68 | 86 | 4.8 | |
| Bremen CCD | 6 493 | 31 420 | 864 | 1 693 | 2 068 | 1 175 | 405 | 199 | 40 | 49 | 4.4 | |
| Bremen city (part) | 1 844 | 29 449 | 243 | 512 | 569 | 327 | 119 | 49 | 8 | 17 | 4.0 | |
| Buchanan city (part) | 183 | 24 191 | 36 | 61 | 64 | 18 | 4 | - | - | - | - | |
| Tallapoosa city (part) | 517 | 36 761 | 80 | 110 | 189 | 80 | 23 | 35 | - | - | 6.8 | |
| Temple city (part) | - | - | - | - | - | - | - | - | - | - | (X) | |
| Waco city | 176 | 31 667 | 25 | 47 | 54 | 33 | 13 | - | 2 | 2 | 2.3 | |
| Buchanan CCD | 1 219 | 32 433 | 172 | 308 | 436 | 185 | 58 | 43 | 2 | 15 | 4.9 | |
| Buchanan city (part) | 106 | 16 667 | 27 | 42 | 29 | 6 | - | 1 | - | 1 | 1.9 | |
| Tallapoosa CCD | 2 113 | 31 881 | 325 | 475 | 707 | 359 | 121 | 78 | 26 | 22 | 6.0 | |
| Buchanan city (part) | 47 | 27 188 | 12 | 8 | 22 | 3 | - | - | - | - | - | |
| Tallapoosa city (part) | 652 | 24 265 | 145 | 186 | 171 | 86 | 41 | 6 | 8 | 9 | 3.5 | |
| Harris County | 8 858 | 47 763 | 700 | 1 460 | 2 448 | 1 842 | 1 156 | 964 | 171 | 117 | 14.1 | |
| Hamilton CCD | 2 504 | 56 567 | 147 | 400 | 549 | 532 | 444 | 320 | 58 | 54 | 17.3 | |
| Hamilton city (part) | 112 | 32 143 | 26 | 17 | 44 | 10 | 5 | 8 | 2 | - | 8.9 | |
| Pine Mountain CCD | 1 815 | 40 486 | 214 | 306 | 597 | 262 | 191 | 186 | 36 | 23 | 13.5 | |
| Hamilton city (part) | - | - | - | - | - | - | - | - | - | - | (X) | |
| Pine Mountain town (part) | 462 | 31 087 | 71 | 118 | 157 | 66 | 29 | 16 | - | 5 | 4.5 | |
| West Point city (part) | 307 | 53 558 | 20 | 30 | 98 | 39 | 56 | 52 | 12 | - | 20.8 | |
| Shiloh CCD | 1 103 | 41 172 | 78 | 279 | 323 | 241 | 110 | 61 | 2 | 9 | 6.5 | |
| Shiloh city | 157 | 31 563 | 23 | 38 | 49 | 29 | 8 | 10 | - | - | 6.4 | |
| Waverly Hall CCD | 3 436 | 50 077 | 261 | 475 | 979 | 807 | 411 | 397 | 75 | 31 | 14.6 | |
| Waverly Hall town | 204 | 30 250 | 44 | 50 | 52 | 31 | 7 | 17 | 3 | - | 9.8 | |
| Hart County | 9 097 | 32 833 | 1 239 | 2 236 | 2 853 | 1 614 | 711 | 310 | 60 | 74 | 4.9 | |
| Bowersville CCD | 1 243 | 31 761 | 131 | 369 | 408 | 248 | 52 | 35 | - | - | 2.8 | |
| Bowersville town | 140 | 30 625 | 26 | 31 | 50 | 23 | 8 | 2 | - | - | 1.4 | |
| Canon city (part) | 28 | 20 000 | 3 | 19 | 3 | 1 | 2 | - | - | - | - | |
| Hartwell CCD | 4 685 | 32 117 | 675 | 1 163 | 1 421 | 802 | 430 | 119 | 30 | 45 | 4.1 | |
| Hartwell city | 1 743 | 26 411 | 380 | 452 | 571 | 215 | 78 | 40 | - | 7 | 2.7 | |
| Reed Creek CCD | 2 103 | 36 582 | 210 | 444 | 757 | 375 | 167 | 108 | 26 | 16 | 7.1 | |
| Reed Creek CDP | 965 | 41 125 | 73 | 184 | 340 | 168 | 84 | 74 | 26 | 16 | 12.0 | |
| Royston CCD | 1 066 | 29 054 | 223 | 260 | 267 | 189 | 62 | 48 | 4 | 13 | 6.1 | |
| Canon city (part) | - | - | - | - | - | - | - | - | - | - | (X) | |
| Royston city (part) | 254 | 21 154 | 85 | 60 | 58 | 31 | 13 | 7 | - | - | 2.8 | |
| Heard County | 4 049 | 33 038 | 530 | 932 | 1 395 | 816 | 214 | 110 | 23 | 29 | 4.0 | |
| Centralhatchee CCD | 1 412 | 34 653 | 194 | 277 | 484 | 290 | 89 | 38 | 17 | 23 | 5.5 | |
| Centralhatchee town | 148 | 37 813 | 9 | 35 | 49 | 22 | 29 | 3 | 1 | - | 2.7 | |
| Ephesus town | 140 | 40 833 | 18 | 33 | 41 | 28 | 9 | 1 | 3 | 7 | 7.9 | |

Table 13. Household Income in 1999: 2000—Con.

[Data based on a sample (except Tables 65-68). For information on confidentiality protection, coverage, sampling error, and nonsampling error, see Appendix G. For location of definitions, see "How to Use This Census Report"]

| State County County Subdivision Place | Total households | Median income in 1999 (dollars) | Household income in 1999 | | | | | | | | Percent of households with income in 1999 of \$100,000 or more | |
|--|---------------------|---|--------------------------|----------------------------|----------------------------|----------------------------|----------------------------|------------------------------|------------------------------|-------------------------|---|-----|
| | | | Less than \$10,000 | \$10,000 to \$24,999 | \$25,000 to \$49,999 | \$50,000 to \$74,999 | \$75,000 to \$99,999 | \$100,000 to \$149,999 | \$150,000 to \$199,999 | \$200,000 or more | | |
| Heard County—Con. | | | | | | | | | | | | |
| Centralhatchee CCD—Con. | | | | | | | | | | | | |
| Franklin city (part) | - | - | - | - | - | - | - | - | - | - | - | (X) |
| Franklin CCD | 1 627 | 29 810 | 245 | 445 | 542 | 295 | 46 | 42 | 6 | 6 | 3.3 | |
| Corinth town (part) | 76 | 21 500 | 19 | 27 | 17 | 4 | 7 | 2 | - | - | 2.6 | |
| Franklin city (part) | 370 | 19 125 | 109 | 121 | 85 | 36 | 9 | 6 | - | 4 | 2.7 | |
| Texas CCD | 1 010 | 41 029 | 91 | 210 | 369 | 231 | 79 | 30 | - | - | 3.0 | |
| Henry County | 41 332 | 57 309 | 1 639 | 3 988 | 11 323 | 11 421 | 7 008 | 4 434 | 864 | 655 | 14.4 | |
| Hampton CCD | 3 493 | 46 975 | 293 | 460 | 1 136 | 825 | 489 | 180 | 67 | 43 | 8.3 | |
| Hampton city | 1 401 | 46 094 | 138 | 169 | 496 | 301 | 187 | 76 | 26 | 8 | 7.9 | |
| Locust Grove CCD | 4 694 | 53 125 | 163 | 427 | 1 494 | 1 476 | 608 | 361 | 86 | 79 | 11.2 | |
| Locust Grove city | 806 | 42 188 | 59 | 122 | 304 | 210 | 64 | 38 | - | 9 | 5.8 | |
| McDonough CCD | 18 098 | 61 559 | 669 | 1 544 | 4 507 | 4 929 | 3 427 | 2 184 | 456 | 382 | 16.7 | |
| Blacksville CDP | 11 | 53 750 | - | - | - | 11 | - | - | - | - | - | |
| McDonough city | 3 067 | 41 482 | 262 | 498 | 1 088 | 769 | 264 | 141 | 30 | 15 | 6.1 | |
| Stockbridge city (part) | 349 | 61 033 | 16 | 8 | 88 | 105 | 59 | 62 | - | 11 | 20.9 | |
| Stockbridge CCD | 15 047 | 56 170 | 514 | 1 557 | 4 186 | 4 191 | 2 484 | 1 709 | 255 | 151 | 14.1 | |
| Stockbridge city (part) | 3 306 | 46 146 | 192 | 447 | 1 191 | 754 | 381 | 301 | 20 | 20 | 10.3 | |
| Houston County | 40 959 | 43 638 | 3 155 | 7 149 | 13 111 | 9 389 | 4 664 | 2 655 | 573 | 263 | 8.5 | |
| Elko CCD | 1 468 | 37 941 | 152 | 242 | 559 | 339 | 80 | 68 | 11 | 17 | 6.5 | |
| Perry city (part) | - | - | - | - | - | - | - | - | - | - | (X) | |
| Perry CCD | 6 468 | 41 056 | 667 | 1 219 | 1 992 | 1 292 | 731 | 417 | 100 | 50 | 8.8 | |
| Perry city (part) | 3 721 | 31 418 | 554 | 930 | 1 120 | 606 | 317 | 127 | 48 | 19 | 5.2 | |
| Warner Robins city (part) | 62 | 61 250 | - | 10 | 16 | 10 | 8 | 18 | - | - | 29.0 | |
| Warner Robins CCD | 33 023 | 44 683 | 2 336 | 5 688 | 10 560 | 7 758 | 3 853 | 2 170 | 462 | 196 | 8.6 | |
| Centerville city | 1 668 | 46 797 | 56 | 306 | 551 | 433 | 198 | 108 | - | 16 | 7.4 | |
| Perry city (part) | - | - | - | - | - | - | - | - | - | - | (X) | |
| Robins AFB CDP | 693 | 37 420 | 16 | 131 | 352 | 146 | 34 | 14 | - | - | 2.0 | |
| Warner Robins city (part) | 19 585 | 38 367 | 1 813 | 4 034 | 6 833 | 4 349 | 1 639 | 706 | 132 | 79 | 4.7 | |
| Inwin County | 3 691 | 30 257 | 625 | 896 | 1 204 | 543 | 243 | 116 | 32 | 32 | 4.9 | |
| Holt CCD | 417 | 29 875 | 58 | 123 | 118 | 54 | 32 | 21 | 4 | 7 | 7.7 | |
| Inwinville CCD | 943 | 35 098 | 144 | 187 | 343 | 144 | 73 | 26 | 8 | 18 | 5.5 | |
| Ocilla CCD | 2 331 | 27 646 | 423 | 586 | 743 | 345 | 138 | 69 | 20 | 7 | 4.1 | |
| Fitzgerald city (part) | 16 | 43 750 | - | 8 | - | - | 8 | - | - | - | - | |
| Ocilla city | 1 065 | 22 332 | 255 | 325 | 298 | 100 | 63 | 12 | 5 | 7 | 2.3 | |
| Jackson County | 15 029 | 40 349 | 1 623 | 3 033 | 4 592 | 3 268 | 1 328 | 789 | 227 | 169 | 7.9 | |
| Commerce CCD | 3 169 | 34 112 | 428 | 750 | 1 007 | 528 | 179 | 167 | 53 | 57 | 8.7 | |
| Commerce city | 2 067 | 33 897 | 248 | 535 | 636 | 332 | 121 | 125 | 36 | 34 | 9.4 | |
| Jefferson CCD | 5 094 | 40 655 | 602 | 1 020 | 1 554 | 1 123 | 421 | 283 | 54 | 37 | 7.3 | |
| Arcade city | 535 | 37 604 | 41 | 124 | 186 | 109 | 43 | 24 | 1 | 7 | 6.0 | |
| Jefferson city (part) | 1 410 | 41 213 | 158 | 303 | 388 | 326 | 93 | 99 | 21 | 22 | 10.1 | |
| Maysville CCD | 1 484 | 37 866 | 139 | 300 | 530 | 284 | 137 | 41 | 35 | 18 | 6.3 | |
| Jefferson city (part) | 8 | 32 500 | - | 4 | 4 | - | - | - | - | - | - | |
| Maysville town (part) | 238 | 34 000 | 39 | 42 | 83 | 47 | 25 | 2 | - | - | 0.8 | |
| Nicholson CCD | 1 788 | 40 000 | 130 | 386 | 570 | 416 | 168 | 77 | 32 | 9 | 6.6 | |
| Nicholson city | 447 | 38 977 | 31 | 117 | 162 | 100 | 21 | 12 | 1 | 3 | 3.6 | |
| West Jackson CCD | 3 494 | 46 810 | 324 | 577 | 931 | 917 | 423 | 221 | 53 | 48 | 9.2 | |
| Brasletton town (part) | 255 | 45 250 | 21 | 32 | 92 | 68 | 26 | 12 | - | 4 | 6.3 | |
| Hoschton city | 379 | 50 625 | 45 | 65 | 79 | 83 | 50 | 33 | 11 | 13 | 15.0 | |
| Jefferson city (part) | - | - | - | - | - | - | - | - | - | - | (X) | |
| Pendergrass city | 162 | 33 750 | 23 | 37 | 70 | 26 | 4 | 2 | - | - | 1.2 | |
| Talmo town | 140 | 30 750 | 11 | 38 | 33 | 42 | 7 | - | 6 | 3 | 6.4 | |
| Jasper County | 4 176 | 39 890 | 483 | 740 | 1 365 | 981 | 343 | 161 | 40 | 63 | 6.3 | |
| Eudora CCD | 822 | 39 875 | 60 | 166 | 299 | 178 | 70 | 42 | 7 | - | 6.0 | |
| Hillsboro CCD | 251 | 40 625 | 38 | 58 | 42 | 55 | 26 | 18 | 10 | 4 | 12.7 | |
| Monticello CCD | 2 410 | 40 833 | 326 | 394 | 702 | 596 | 230 | 91 | 21 | 50 | 6.7 | |
| Monticello city | 926 | 35 058 | 196 | 159 | 256 | 201 | 46 | 52 | 4 | 12 | 7.3 | |
| Shady Dale CCD | 693 | 38 192 | 59 | 122 | 322 | 152 | 17 | 10 | 2 | 9 | 3.0 | |
| Shady Dale town | 85 | 35 469 | 9 | 26 | 34 | 16 | - | - | - | - | - | |
| Jeff Davis County | 4 844 | 27 310 | 836 | 1 391 | 1 550 | 653 | 176 | 165 | 42 | 31 | 4.9 | |
| Denton CCD | 542 | 23 676 | 77 | 203 | 156 | 52 | 20 | 21 | 6 | 7 | 6.3 | |
| Denton city | 82 | 20 833 | 21 | 27 | 28 | 6 | - | - | - | - | - | |
| Hazlehurst CCD | 4 302 | 27 545 | 759 | 1 188 | 1 394 | 601 | 156 | 144 | 36 | 24 | 4.7 | |
| Hazlehurst city | 1 507 | 24 306 | 356 | 410 | 482 | 160 | 19 | 62 | - | 18 | 5.3 | |
| Jefferson County | 6 302 | 26 120 | 1 272 | 1 763 | 1 974 | 817 | 229 | 124 | 43 | 80 | 3.9 | |
| Louisville CCD | 2 309 | 27 624 | 477 | 615 | 664 | 357 | 69 | 52 | 25 | 50 | 5.5 | |
| Louisville city | 962 | 19 883 | 251 | 268 | 232 | 96 | 44 | 28 | 10 | 33 | 7.4 | |
| Stapleton CCD | 668 | 31 250 | 61 | 202 | 245 | 80 | 46 | 30 | - | 4 | 5.1 | |
| Avera city | 95 | 28 229 | 3 | 41 | 40 | 7 | 4 | - | - | - | - | |
| Stapleton city | 103 | 35 288 | 9 | 27 | 39 | 16 | 5 | 7 | - | - | 6.8 | |
| Wadley CCD | 1 394 | 22 193 | 366 | 404 | 431 | 120 | 45 | 9 | - | 19 | 2.0 | |
| Bartow town | 104 | 23 750 | 25 | 27 | 34 | 12 | 6 | - | - | - | - | |
| Wadley city | 764 | 15 300 | 257 | 253 | 175 | 43 | 26 | 5 | - | 5 | 1.3 | |
| Wrens CCD | 1 931 | 26 347 | 368 | 542 | 634 | 260 | 69 | 33 | 18 | 7 | 3.0 | |
| Keysville town (part) | 7 | 28 750 | - | - | 5 | - | - | - | 2 | - | 28.6 | |
| Wrens city | 932 | 23 632 | 227 | 268 | 262 | 111 | 34 | 14 | 16 | - | 3.2 | |
| Jenkins County | 3 211 | 24 025 | 697 | 960 | 830 | 381 | 187 | 113 | 9 | 34 | 4.9 | |
| North Ogeechee CCD | 2 451 | 23 057 | 550 | 761 | 597 | 276 | 135 | 94 | 9 | 29 | 5.4 | |
| Millen city | 1 387 | 18 701 | 418 | 489 | 278 | 81 | 71 | 26 | 9 | 15 | 3.6 | |
| South Ogeechee CCD | 760 | 27 604 | 147 | 199 | 233 | 105 | 52 | 19 | - | 5 | 3.2 | |
| Johnson County | 3 117 | 23 848 | 741 | 876 | 771 | 425 | 205 | 55 | 29 | 15 | 3.2 | |
| Adrian CCD | 495 | 26 953 | 115 | 120 | 112 | 74 | 47 | 15 | 12 | - | 5.5 | |
| Adrian city (part) | 157 | 16 544 | 51 | 51 | 30 | 13 | 10 | 2 | - | - | 1.3 | |
| Balls Ferry CCD | 666 | 25 893 | 166 | 152 | 182 | 93 | 59 | 14 | - | - | 2.1 | |
| Kite CCD | 435 | 24 323 | 83 | 141 | 99 | 77 | 19 | - | 13 | 3 | 3.7 | |
| Kite town | 79 | 21 563 | 20 | 28 | 16 | 10 | - | - | 2 | 3 | 6.3 | |
| Wrightsville CCD | 1 521 | 21 831 | 377 | 463 | 378 | 181 | 80 | 26 | 4 | 12 | 2.8 | |
| Wrightsville city | 848 | 17 750 | 275 | 261 | 175 | 84 | 33 | 16 | 4 | - | 2.4 | |

Table 13. Household Income in 1999: 2000—Con.

[Data based on a sample (except Tables 65-68). For information on confidentiality protection, coverage, sampling error, and nonsampling error, see Appendix G. For location of definitions, see "How to Use This Census Report"]

| State County County Subdivision Place | Total households | Median income in 1999 (dollars) | Household income in 1999 | | | | | | | | Percent of households with income in 1999 of \$100,000 or more |
|--|---------------------|---|--------------------------|----------------------------|----------------------------|----------------------------|----------------------------|------------------------------|------------------------------|-------------------------|---|
| | | | Less than \$10,000 | \$10,000 to \$24,999 | \$25,000 to \$49,999 | \$50,000 to \$74,999 | \$75,000 to \$99,999 | \$100,000 to \$149,999 | \$150,000 to \$199,999 | \$200,000 or more | |
| | | | Jones County | 8 649 | 43 301 | 798 | 1 497 | 2 702 | 1 917 | 983 | |
| Gray-Griswold CCD | 7 496 | 45 144 | 663 | 1 226 | 2 285 | 1 750 | 890 | 488 | 120 | 74 | 9.1 |
| Gray city | 662 | 38 000 | 109 | 119 | 199 | 136 | 37 | 29 | 13 | 20 | 9.4 |
| Macon city (part) | 186 | 42 632 | 6 | 34 | 71 | 68 | 7 | - | - | - | - |
| Round Oak CCD | 1 153 | 36 028 | 135 | 271 | 417 | 167 | 93 | 54 | - | 16 | 6.1 |
| Lamar County | 5 668 | 37 087 | 633 | 1 124 | 2 063 | 1 094 | 406 | 250 | 33 | 65 | 6.1 |
| Barnesville CCD | 3 877 | 34 560 | 520 | 812 | 1 406 | 681 | 214 | 183 | 14 | 47 | 6.3 |
| Aldora town | 33 | 22 083 | 1 | 19 | 11 | 2 | - | - | - | - | - |
| Barnesville city | 2 099 | 30 375 | 404 | 470 | 701 | 323 | 95 | 58 | 14 | 34 | 5.1 |
| Milner CCD | 1 791 | 41 644 | 113 | 312 | 657 | 413 | 192 | 67 | 19 | 18 | 5.8 |
| Milner city | 178 | 42 222 | 7 | 36 | 69 | 49 | 10 | 1 | - | 6 | 3.9 |
| Lanier County | 2 609 | 29 171 | 442 | 630 | 878 | 427 | 160 | 44 | 15 | 13 | 2.8 |
| East River CCD | 566 | 26 275 | 73 | 184 | 195 | 70 | 38 | 6 | - | - | 1.1 |
| Lakeland CCD | 2 043 | 30 337 | 369 | 446 | 683 | 357 | 122 | 38 | 15 | 13 | 3.2 |
| Lakeland city | 961 | 22 346 | 263 | 273 | 251 | 87 | 57 | 9 | 8 | 13 | 3.1 |
| Laurens County | 17 098 | 32 010 | 2 593 | 4 176 | 5 272 | 2 739 | 1 254 | 688 | 141 | 235 | 6.2 |
| Brewton CCD | 1 175 | 33 401 | 141 | 315 | 380 | 191 | 84 | 39 | - | 25 | 5.4 |
| Cadwell CCD | 567 | 31 450 | 100 | 116 | 183 | 100 | 57 | 3 | 4 | 4 | 1.9 |
| Cadwell town | 146 | 32 727 | 22 | 33 | 48 | 31 | 9 | 3 | - | - | 2.1 |
| Cedar Grove CCD | 401 | 37 404 | 64 | 60 | 131 | 101 | 23 | 17 | 5 | - | 5.5 |
| Dexter CCD | 864 | 33 241 | 98 | 220 | 277 | 125 | 62 | 48 | 16 | 18 | 9.5 |
| Dexter town | 203 | 33 036 | 39 | 33 | 76 | 24 | 12 | 3 | 3 | 4 | 9.4 |
| Dublin CCD | 9 634 | 32 101 | 1 564 | 2 309 | 2 732 | 1 508 | 788 | 470 | 97 | 166 | 7.6 |
| Dublin city | 6 161 | 28 532 | 1 287 | 1 450 | 1 712 | 893 | 416 | 250 | 52 | 101 | 6.5 |
| Dudley CCD | 646 | 42 917 | 74 | 125 | 189 | 161 | 59 | 27 | 3 | 8 | 5.9 |
| Allentown town (part) | 4 | 8 750 | 4 | - | - | - | - | - | - | - | - |
| Dudley city | 197 | 41 442 | 27 | 24 | 68 | 41 | 19 | 16 | - | 2 | 9.1 |
| Montrose town | 53 | 46 563 | 2 | 13 | 14 | 17 | 7 | - | - | - | - |
| East Dublin CCD | 2 718 | 29 014 | 463 | 731 | 977 | 363 | 97 | 72 | 8 | 7 | 3.2 |
| East Dublin city | 918 | 24 412 | 196 | 271 | 315 | 89 | 29 | 18 | - | - | 2.0 |
| Rentz CCD | 1 093 | 31 726 | 89 | 300 | 403 | 190 | 84 | 12 | 8 | 7 | 2.5 |
| Rentz town | 132 | 25 000 | 22 | 44 | 26 | 24 | 8 | 6 | - | 2 | 6.1 |
| Lee County | 8 219 | 48 600 | 552 | 1 128 | 2 523 | 1 902 | 1 098 | 719 | 193 | 104 | 12.4 |
| Leesburg CCD | 5 387 | 52 756 | 269 | 800 | 1 481 | 1 280 | 796 | 536 | 160 | 65 | 14.1 |
| Leesburg city | 794 | 28 958 | 133 | 227 | 213 | 135 | 59 | 13 | 6 | 8 | 3.4 |
| Philema CCD | 2 205 | 46 560 | 193 | 226 | 793 | 488 | 280 | 155 | 33 | 37 | 10.2 |
| Smithville CCD | 627 | 40 571 | 90 | 102 | 249 | 134 | 22 | 28 | - | 2 | 4.8 |
| Smithville city | 254 | 31 500 | 57 | 49 | 79 | 46 | 9 | 12 | - | 2 | 5.5 |
| Liberty County | 19 434 | 33 477 | 2 115 | 4 364 | 7 660 | 3 398 | 1 064 | 661 | 114 | 58 | 4.3 |
| Hinesville CCD | 16 106 | 33 463 | 1 661 | 3 633 | 6 576 | 2 872 | 789 | 461 | 84 | 30 | 3.6 |
| Allenhurst town | 277 | 38 750 | 9 | 63 | 105 | 56 | 40 | 2 | 2 | - | 1.4 |
| Flemington city | 130 | 37 917 | 7 | 14 | 57 | 26 | 17 | 8 | 1 | - | 6.9 |
| Fort Stewart CDP | 1 877 | 30 441 | 67 | 607 | 902 | 232 | 43 | 26 | - | - | 1.4 |
| Gumbranch city | 91 | 35 625 | 14 | 21 | 31 | 17 | 5 | 3 | - | - | 3.3 |
| Hinesville city | 10 611 | 35 013 | 1 158 | 2 156 | 4 218 | 2 048 | 571 | 368 | 71 | 21 | 4.3 |
| Walthourville city (part) | 1 349 | 32 359 | 144 | 321 | 554 | 247 | 57 | 23 | - | 3 | 1.9 |
| Midway CCD | 2 655 | 35 442 | 304 | 552 | 902 | 414 | 253 | 183 | 26 | 21 | 8.7 |
| Midway city | 329 | 29 205 | 48 | 90 | 120 | 34 | 20 | 11 | 2 | 4 | 5.2 |
| Riceboro CCD | 673 | 25 694 | 150 | 179 | 182 | 112 | 22 | 17 | 4 | 7 | 4.2 |
| Riceboro city | 261 | 31 406 | 38 | 68 | 69 | 56 | 11 | 10 | 2 | 7 | 7.3 |
| Walthourville city (part) | - | - | - | - | - | - | - | - | - | - | (X) |
| Lincoln County | 3 247 | 31 952 | 469 | 797 | 1 004 | 638 | 174 | 137 | 22 | 6 | 5.1 |
| Lincolnton CCD | 1 563 | 30 164 | 265 | 391 | 474 | 250 | 108 | 59 | 10 | 6 | 4.8 |
| Lincolnton city | 561 | 30 074 | 95 | 136 | 186 | 57 | 53 | 22 | 8 | 4 | 6.1 |
| South Lincolnton CCD | 1 684 | 33 500 | 204 | 406 | 530 | 388 | 66 | 78 | 12 | - | 5.3 |
| Long County | 3 576 | 30 640 | 428 | 999 | 1 335 | 556 | 177 | 59 | 9 | 13 | 2.3 |
| Ludowici North CCD | 2 043 | 31 629 | 197 | 548 | 854 | 307 | 99 | 38 | - | - | 1.9 |
| Ludowici city (part) | - | - | - | - | - | - | - | - | - | - | (X) |
| Ludowici South CCD | 1 533 | 28 958 | 231 | 451 | 481 | 249 | 78 | 21 | 9 | 13 | 2.8 |
| Ludowici city (part) | 529 | 27 386 | 77 | 177 | 164 | 84 | 21 | 2 | 2 | 2 | 1.1 |
| Lowndes County | 32 660 | 32 132 | 4 738 | 7 824 | 10 211 | 5 369 | 2 368 | 1 364 | 413 | 373 | 6.6 |
| Barretts CCD | 3 354 | 42 320 | 293 | 479 | 1 267 | 912 | 223 | 115 | 21 | 44 | 5.4 |
| Moody AFB CDP | 290 | 36 058 | 8 | 41 | 174 | 56 | 11 | - | - | - | - |
| Valdosta city (part) | 76 | 109 590 | - | - | - | 19 | 10 | 30 | 7 | 10 | 61.8 |
| Hahira CCD | 3 121 | 43 961 | 287 | 574 | 974 | 590 | 424 | 192 | 41 | 39 | 8.7 |
| Hahira city | 599 | 27 946 | 89 | 170 | 191 | 99 | 32 | 17 | 1 | - | 3.0 |
| Valdosta city (part) | - | - | - | - | - | - | - | - | - | - | (X) |
| Lake Park CCD | 2 580 | 40 020 | 257 | 653 | 736 | 501 | 240 | 159 | 24 | 10 | 7.5 |
| Dasher town | 291 | 46 563 | 22 | 55 | 73 | 84 | 35 | 13 | 4 | 5 | 7.6 |
| Lake Park city | 223 | 28 359 | 37 | 59 | 64 | 21 | 22 | 10 | 10 | - | 9.0 |
| Naylor CCD | 1 111 | 32 031 | 128 | 290 | 375 | 175 | 106 | 24 | 8 | 5 | 3.3 |
| Valdosta city (part) | - | - | - | - | - | - | - | - | - | - | (X) |
| Valdosta CCD | 22 494 | 29 801 | 3 773 | 5 828 | 6 859 | 3 191 | 1 375 | 874 | 319 | 275 | 6.5 |
| Remerton city | 415 | 22 411 | 105 | 122 | 135 | 36 | 7 | 10 | - | - | 2.4 |
| Valdosta city (part) | 16 619 | 28 869 | 3 049 | 4 296 | 4 902 | 2 084 | 1 010 | 757 | 263 | 258 | 7.7 |
| Lumpkin County | 7 532 | 39 167 | 823 | 1 587 | 2 231 | 1 742 | 559 | 443 | 75 | 72 | 7.8 |
| Dahlonega CCD | 3 825 | 36 334 | 454 | 919 | 1 142 | 740 | 313 | 207 | 18 | 32 | 6.7 |
| Dahlonega city (part) | 953 | 27 028 | 173 | 267 | 268 | 111 | 59 | 48 | 18 | 9 | 7.9 |
| Three Sisters Mountains CCD | 3 707 | 42 813 | 369 | 668 | 1 089 | 1 002 | 246 | 236 | 57 | 40 | 9.0 |
| Dahlonega city (part) | 123 | 64 821 | 7 | 7 | 20 | 42 | 14 | 29 | 4 | - | 26.8 |
| McDuffie County | 7 980 | 31 920 | 1 308 | 1 876 | 2 418 | 1 291 | 562 | 330 | 65 | 130 | 6.6 |
| Dearing CCD | 1 857 | 31 720 | 208 | 485 | 682 | 279 | 94 | 78 | 4 | 27 | 5.9 |
| Dearing town | 149 | 27 917 | 34 | 37 | 41 | 27 | 2 | 8 | - | - | 5.4 |
| Thomson CCD | 6 123 | 32 026 | 1 100 | 1 391 | 1 736 | 1 012 | 468 | 252 | 61 | 103 | 6.8 |
| Thomson city | 2 624 | 23 179 | 641 | 738 | 696 | 333 | 125 | 54 | 5 | 32 | 3.5 |

Table 13. Household Income in 1999: 2000—Con.

[Data based on a sample (except Tables 65-68). For information on confidentiality protection, coverage, sampling error, and nonsampling error, see Appendix G. For location of definitions, see "How to Use This Census Report"]

| State County County Subdivision Place | Total households | Median income in 1999 (dollars) | Household income in 1999 | | | | | | | | Percent of households with income in 1999 of \$100,000 or more |
|--|---------------------|---|--------------------------|----------------------------|----------------------------|----------------------------|----------------------------|------------------------------|------------------------------|-------------------------|---|
| | | | Less than \$10,000 | \$10,000 to \$24,999 | \$25,000 to \$49,999 | \$50,000 to \$74,999 | \$75,000 to \$99,999 | \$100,000 to \$149,999 | \$150,000 to \$199,999 | \$200,000 or more | |
| McIntosh County | 4 198 | 30 102 | 604 | 1 140 | 1 458 | 624 | 226 | 108 | 15 | 23 | 3.5 |
| Darien CCD | 2 765 | 28 401 | 438 | 788 | 936 | 407 | 117 | 62 | 15 | 2 | 2.9 |
| Darien city | 682 | 24 135 | 124 | 226 | 216 | 71 | 30 | 11 | 2 | 2 | 2.2 |
| Townsend CCD | 1 433 | 33 531 | 166 | 352 | 522 | 217 | 109 | 46 | - | 21 | 4.7 |
| Macon County | 4 813 | 24 224 | 963 | 1 527 | 1 286 | 603 | 294 | 97 | 31 | 12 | 2.9 |
| Ideal CCD | 711 | 25 750 | 180 | 168 | 174 | 122 | 29 | 17 | 18 | 3 | 5.3 |
| Ideal city | 184 | 16 538 | 69 | 50 | 43 | 16 | 1 | 5 | - | - | 2.7 |
| Marshallville CCD | 740 | 24 609 | 154 | 221 | 227 | 85 | 37 | 11 | 5 | - | 2.2 |
| Marshallville city | 510 | 21 800 | 117 | 174 | 120 | 59 | 25 | 10 | 5 | - | 2.9 |
| Montezuma CCD | 2 115 | 23 705 | 375 | 769 | 503 | 273 | 145 | 44 | 6 | - | 2.4 |
| Montezuma city (part) | 1 488 | 23 022 | 294 | 541 | 360 | 195 | 68 | 30 | - | - | 2.0 |
| Oglethorpe CCD | 1 247 | 25 024 | 254 | 369 | 382 | 123 | 83 | 25 | 2 | 9 | 2.9 |
| Montezuma city (part) | - | - | - | - | - | - | - | - | - | - | (X) |
| Oglethorpe city | 446 | 22 875 | 108 | 132 | 116 | 43 | 22 | 14 | 2 | 9 | 5.6 |
| Madison County | 9 822 | 36 347 | 1 024 | 2 301 | 3 330 | 1 853 | 878 | 309 | 59 | 68 | 4.4 |
| Broad River CCD | 717 | 40 433 | 43 | 208 | 177 | 191 | 77 | 21 | - | - | 2.9 |
| Royston city (part) | - | - | - | - | - | - | - | - | - | - | (X) |
| Colbert CCD | 4 095 | 37 952 | 393 | 912 | 1 427 | 701 | 435 | 171 | 39 | 17 | 5.5 |
| Colbert city | 184 | 34 500 | 28 | 40 | 58 | 39 | 11 | 8 | - | - | 4.3 |
| Hull city | 67 | 31 250 | 16 | 12 | 32 | 7 | - | - | - | - | - |
| Comer CCD | 1 474 | 31 318 | 204 | 376 | 483 | 264 | 63 | 43 | 7 | 34 | 5.7 |
| Carlton city | 98 | 26 250 | 18 | 30 | 24 | 13 | 5 | 5 | - | 3 | 8.2 |
| Comer city | 402 | 27 059 | 87 | 100 | 109 | 60 | 20 | 18 | - | 8 | 6.5 |
| Danielsville CCD | 1 467 | 34 393 | 197 | 320 | 501 | 315 | 74 | 40 | 3 | 17 | 4.1 |
| Danielsville city | 181 | 37 639 | 25 | 39 | 66 | 39 | 6 | 6 | - | - | 3.3 |
| Ila CCD | 2 069 | 35 919 | 187 | 485 | 742 | 382 | 229 | 34 | 10 | - | 2.1 |
| Ila city | 126 | 41 250 | 7 | 35 | 31 | 26 | 22 | 5 | - | - | 4.0 |
| Marion County | 2 685 | 29 145 | 511 | 639 | 882 | 374 | 173 | 77 | 6 | 23 | 3.9 |
| Buena Vista CCD | 1 348 | 23 917 | 350 | 337 | 364 | 169 | 63 | 45 | 1 | 19 | 4.8 |
| Buena Vista city | 666 | 17 672 | 229 | 190 | 147 | 59 | 17 | 12 | 1 | 11 | 3.6 |
| North Buena Vista CCD | 1 337 | 32 259 | 161 | 302 | 518 | 205 | 110 | 32 | 5 | 4 | 3.1 |
| Meriwether County | 8 289 | 31 870 | 1 286 | 1 923 | 2 683 | 1 347 | 638 | 269 | 49 | 94 | 5.0 |
| Gay CCD | 938 | 38 587 | 86 | 149 | 347 | 204 | 81 | 36 | 13 | 22 | 7.6 |
| Gay town | 46 | 26 667 | 6 | 15 | 12 | 3 | 5 | 2 | 3 | - | 10.9 |
| Haralson town (part) | - | - | - | - | - | - | - | - | - | - | (X) |
| Greenville CCD | 1 134 | 28 171 | 222 | 298 | 291 | 204 | 58 | 35 | 12 | 14 | 5.4 |
| Greenville city | 341 | 25 114 | 68 | 102 | 95 | 48 | 12 | 12 | 2 | 2 | 4.7 |
| Luthersville CCD | 1 549 | 32 369 | 168 | 416 | 523 | 266 | 130 | 23 | 14 | 9 | 3.0 |
| Lone Oak town | 38 | 36 250 | - | 12 | 12 | 10 | - | 4 | - | - | 10.5 |
| Luthersville city | 248 | 28 906 | 34 | 70 | 99 | 26 | 15 | 1 | 1 | 2 | 1.6 |
| Manchester CCD | 2 444 | 29 176 | 441 | 556 | 773 | 376 | 162 | 111 | 8 | 17 | 5.6 |
| Manchester city (part) | 1 680 | 25 605 | 365 | 452 | 503 | 216 | 82 | 51 | - | 11 | 3.7 |
| Warm Springs CCD | 1 242 | 34 688 | 217 | 236 | 439 | 142 | 148 | 39 | 2 | 19 | 4.8 |
| Pine Mountain town (part) | 11 | 56 875 | - | - | 4 | 2 | - | 5 | - | - | 45.5 |
| Warm Springs city | 207 | 29 375 | 53 | 36 | 68 | 28 | 4 | 2 | 8 | 8 | 8.7 |
| Woodbury CCD | 982 | 30 083 | 152 | 268 | 310 | 155 | 59 | 25 | - | 13 | 3.9 |
| Woodbury city | 455 | 26 339 | 84 | 136 | 133 | 72 | 13 | 17 | - | - | 3.7 |
| Miller County | 2 481 | 27 335 | 388 | 732 | 764 | 315 | 148 | 96 | 22 | 16 | 5.4 |
| Bellview CCD | 414 | 21 053 | 61 | 187 | 93 | 32 | 23 | 18 | - | - | 4.3 |
| Colquitt CCD | 1 093 | 26 414 | 211 | 301 | 330 | 132 | 69 | 35 | 5 | 10 | 4.6 |
| Colquitt city (part) | 684 | 21 974 | 177 | 187 | 190 | 55 | 42 | 18 | 5 | 10 | 4.8 |
| Mayhaw CCD | 974 | 30 875 | 116 | 244 | 341 | 151 | 56 | 43 | 17 | 6 | 6.8 |
| Colquitt city (part) | 99 | 31 023 | 6 | 23 | 36 | 5 | 19 | 4 | - | 6 | 10.1 |
| Mitchell County | 8 040 | 26 581 | 1 536 | 2 238 | 2 389 | 1 050 | 448 | 237 | 72 | 70 | 4.7 |
| Baconton CCD | 1 248 | 34 661 | 128 | 278 | 489 | 223 | 83 | 35 | 1 | 11 | 3.8 |
| Baconton city | 269 | 22 917 | 53 | 89 | 78 | 35 | 7 | 6 | - | - | 2.6 |
| Branchville CCD | 416 | 23 309 | 87 | 144 | 98 | 42 | 21 | 18 | 6 | - | 5.8 |
| Camilla CCD | 3 099 | 25 242 | 672 | 866 | 784 | 419 | 187 | 98 | 46 | 27 | 5.5 |
| Camilla city | 2 001 | 22 485 | 524 | 556 | 481 | 251 | 103 | 51 | 14 | 21 | 4.3 |
| Pelham CCD | 2 754 | 24 714 | 581 | 804 | 873 | 296 | 91 | 66 | 19 | 24 | 4.0 |
| Meigs city (part) | 8 | 28 750 | - | 4 | 3 | - | 1 | - | - | - | - |
| Pelham city | 1 517 | 20 040 | 371 | 526 | 424 | 101 | 36 | 35 | 12 | 12 | 3.9 |
| Sale City CCD | 523 | 31 587 | 68 | 146 | 145 | 70 | 66 | 20 | - | 8 | 5.4 |
| Sale City town | 125 | 33 542 | 14 | 36 | 38 | 24 | 11 | - | - | 2 | 1.6 |
| Monroe County | 7 723 | 44 195 | 698 | 1 382 | 2 267 | 1 732 | 843 | 599 | 110 | 92 | 10.4 |
| Culloden-Bolingbroke CCD | 3 081 | 60 065 | 196 | 357 | 701 | 905 | 440 | 351 | 84 | 47 | 15.6 |
| Culloden city | 83 | 28 393 | 12 | 27 | 15 | 13 | 3 | 6 | 3 | 4 | 15.7 |
| Forsyth city (part) | - | - | - | - | - | - | - | - | - | - | (X) |
| Forsyth CCD | 4 642 | 37 134 | 502 | 1 025 | 1 566 | 827 | 403 | 248 | 26 | 45 | 6.9 |
| Forsyth city (part) | 1 519 | 30 523 | 192 | 466 | 438 | 242 | 63 | 75 | 12 | 31 | 7.8 |
| Montgomery County | 2 947 | 30 240 | 505 | 703 | 976 | 439 | 152 | 125 | 28 | 19 | 5.8 |
| Mount Vernon-Ailey CCD | 1 335 | 28 862 | 271 | 303 | 441 | 179 | 64 | 52 | 15 | 10 | 5.8 |
| Ailey city | 163 | 36 125 | 10 | 46 | 47 | 24 | 12 | 12 | 9 | 3 | 14.7 |
| Higgston town (part) | 131 | 27 639 | 22 | 36 | 57 | 11 | 2 | 3 | - | - | 2.3 |
| Mount Vernon city | 702 | 26 466 | 161 | 173 | 230 | 84 | 27 | 16 | 6 | 5 | 3.8 |
| Vidalia city (part) | - | - | - | - | - | - | - | - | - | - | (X) |
| Tarrytown CCD | 783 | 33 603 | 100 | 193 | 267 | 122 | 52 | 39 | 10 | - | 6.3 |
| Higgston town (part) | 16 | 43 750 | - | 2 | 6 | 5 | 1 | - | 2 | - | 12.5 |
| Tarrytown village | 40 | 21 667 | 7 | 16 | 13 | 4 | - | - | - | - | - |
| Vidalia city (part) | 64 | 61 250 | 6 | 3 | - | 42 | 5 | 4 | 4 | - | 12.5 |
| Uvalda CCD | 829 | 30 515 | 134 | 207 | 268 | 138 | 36 | 34 | 3 | 9 | 5.5 |
| Alston town | 70 | 41 250 | 6 | 12 | 30 | 15 | 5 | 2 | - | - | 2.9 |
| Uvalda city | 199 | 31 513 | 31 | 43 | 81 | 20 | 8 | 11 | 3 | 2 | 8.0 |
| Morgan County | 5 579 | 40 249 | 519 | 1 102 | 1 706 | 1 189 | 518 | 319 | 105 | 121 | 9.8 |
| Bostwick CCD | 802 | 41 181 | 61 | 180 | 274 | 147 | 67 | 38 | 4 | 31 | 9.1 |
| Bostwick town | 139 | 39 464 | 21 | 21 | 49 | 33 | 10 | 4 | 1 | - | 3.6 |
| Buckhead CCD | 875 | 47 837 | 65 | 124 | 271 | 219 | 72 | 83 | 32 | 9 | 14.2 |
| Buckhead town | 59 | 35 208 | 3 | 20 | 21 | 11 | 2 | - | - | 2 | 3.4 |
| Godfrey CCD | 459 | 36 903 | 15 | 87 | 191 | 98 | 45 | 12 | - | 11 | 5.0 |

Table 13. Household Income in 1999: 2000—Con.

[Data based on a sample (except Tables 65-68). For information on confidentiality protection, coverage, sampling error, and nonsampling error, see Appendix G. For location of definitions, see "How to Use This Census Report"]

| State County County Subdivision Place | Total households | Median income in 1999 (dollars) | Household income in 1999 | | | | | | | | Percent of households with income in 1999 of \$100,000 or more | |
|--|---------------------|---|--------------------------|----------------------------|----------------------------|----------------------------|----------------------------|------------------------------|------------------------------|-------------------------|---|--|
| | | | Less than \$10,000 | \$10,000 to \$24,999 | \$25,000 to \$49,999 | \$50,000 to \$74,999 | \$75,000 to \$99,999 | \$100,000 to \$149,999 | \$150,000 to \$199,999 | \$200,000 or more | | |
| Morgan County—Con. | | | | | | | | | | | | |
| Madison CCD | 2 354 | 38 393 | 276 | 498 | 652 | 505 | 206 | 111 | 56 | 50 | 9.2 | |
| Madison city | 1 333 | 36 055 | 186 | 281 | 383 | 242 | 115 | 57 | 34 | 35 | 9.5 | |
| Rutledge CCD | 1 089 | 39 844 | 102 | 213 | 318 | 220 | 128 | 75 | 13 | 20 | 9.9 | |
| Rutledge city | 271 | 35 156 | 25 | 76 | 81 | 44 | 23 | 16 | 4 | 2 | 8.1 | |
| Murray County | 13 305 | 36 996 | 1 353 | 2 830 | 4 857 | 2 687 | 982 | 368 | 75 | 153 | 4.5 | |
| Casey Springs CCD | 1 943 | 35 537 | 171 | 440 | 812 | 328 | 127 | 33 | - | 32 | 3.3 | |
| Chatsworth CCD | 6 993 | 37 496 | 755 | 1 537 | 2 427 | 1 499 | 415 | 259 | 41 | 60 | 5.1 | |
| Chatsworth city (part) | 1 354 | 32 500 | 203 | 299 | 439 | 275 | 65 | 55 | - | 18 | 5.4 | |
| Eton city (part) | 11 | 67 083 | 1 | - | 2 | 6 | 2 | - | - | - | - | |
| Cisco CCD | 1 359 | 33 838 | 154 | 321 | 484 | 205 | 143 | 38 | 8 | 6 | 3.8 | |
| Crandall-Eton CCD | 3 010 | 40 038 | 273 | 532 | 1 134 | 655 | 297 | 38 | 26 | 55 | 4.0 | |
| Chatsworth city (part) | 88 | 45 417 | 10 | 9 | 30 | - | 39 | - | - | - | - | |
| Eton city (part) | 120 | 36 875 | 3 | 31 | 48 | 25 | 6 | 7 | - | - | 5.8 | |
| Muscogee County | 69 787 | 34 798 | 8 564 | 16 105 | 22 262 | 12 209 | 5 081 | 3 698 | 710 | 1 158 | 8.0 | |
| Columbus CCD | 69 787 | 34 798 | 8 564 | 16 105 | 22 262 | 12 209 | 5 081 | 3 698 | 710 | 1 158 | 8.0 | |
| Bibb City town | 227 | 24 107 | 44 | 72 | 86 | 10 | 10 | 5 | - | - | 2.2 | |
| Columbus city (balance) | 69 560 | 34 853 | 8 520 | 16 033 | 22 176 | 12 199 | 5 071 | 3 693 | 710 | 1 158 | 8.0 | |
| Newton County | 21 989 | 44 875 | 1 681 | 3 325 | 7 339 | 5 257 | 2 356 | 1 464 | 259 | 308 | 9.2 | |
| Covington-Porterdale CCD | 17 465 | 44 365 | 1 355 | 2 733 | 5 893 | 4 204 | 1 786 | 1 091 | 208 | 195 | 8.6 | |
| Covington city | 4 206 | 31 997 | 675 | 977 | 1 426 | 645 | 203 | 198 | 50 | 32 | 6.7 | |
| Oxford city | 529 | 38 698 | 59 | 84 | 218 | 84 | 40 | 35 | 3 | 6 | 8.3 | |
| Porterdale town | 435 | 23 967 | 70 | 157 | 118 | 77 | 13 | - | - | - | - | |
| Mansfield CCD | 2 853 | 50 498 | 199 | 326 | 878 | 658 | 384 | 280 | 23 | 105 | 14.3 | |
| Mansfield city | 120 | 34 167 | 16 | 28 | 37 | 25 | 7 | 5 | - | 2 | 5.8 | |
| Newborn town | 180 | 37 692 | 20 | 16 | 89 | 28 | 21 | 4 | - | 2 | 3.3 | |
| Social Circle city (part) | - | - | - | - | - | - | - | - | - | - | (X) | |
| Yellow River CCD | 1 671 | 43 359 | 127 | 266 | 568 | 395 | 186 | 93 | 28 | 8 | 7.7 | |
| Oconee County | 9 041 | 55 211 | 445 | 1 205 | 2 387 | 2 003 | 1 302 | 1 018 | 360 | 321 | 18.8 | |
| Bogart CCD | 2 503 | 56 516 | 96 | 309 | 701 | 534 | 339 | 313 | 126 | 85 | 20.9 | |
| Bogart town (part) | 385 | 40 069 | 25 | 73 | 137 | 82 | 42 | 14 | 3 | 9 | 6.8 | |
| Elder CCD | 641 | 48 750 | 39 | 61 | 224 | 123 | 104 | 64 | 13 | 13 | 14.0 | |
| Watkinsville CCD | 5 897 | 54 972 | 310 | 835 | 1 462 | 1 346 | 859 | 641 | 221 | 223 | 18.4 | |
| Bishop town | 46 | 43 125 | 5 | 11 | 12 | 6 | 10 | 2 | - | - | 4.3 | |
| North High Shoals town | 129 | 60 208 | 12 | 14 | 26 | 34 | 22 | 15 | 4 | 2 | 16.3 | |
| Watkinsville town | 843 | 45 729 | 27 | 137 | 307 | 210 | 110 | 39 | 6 | 7 | 6.2 | |
| Oglethorpe County | 4 885 | 35 578 | 585 | 1 113 | 1 687 | 817 | 396 | 170 | 67 | 50 | 5.9 | |
| Lexington-Crawford CCD | 3 548 | 35 533 | 402 | 808 | 1 224 | 595 | 291 | 163 | 40 | 25 | 6.4 | |
| Arnoldsville city | 111 | 32 750 | 14 | 25 | 32 | 17 | 15 | 5 | - | 3 | 7.2 | |
| Crawford city | 352 | 19 917 | 93 | 119 | 84 | 35 | 13 | 5 | - | 3 | 2.3 | |
| Lexington city | 117 | 41 932 | 9 | 21 | 42 | 21 | 12 | 10 | 2 | - | 10.3 | |
| Maxeys CCD | 628 | 35 809 | 72 | 177 | 182 | 146 | 41 | - | 5 | 5 | 1.6 | |
| Maxeys town | 73 | 53 125 | 9 | 6 | 16 | 29 | 13 | - | - | - | - | |
| Vesta-Enterprise CCD | 709 | 35 548 | 111 | 128 | 281 | 76 | 64 | 7 | 22 | 20 | 6.9 | |
| Paulding County | 28 159 | 52 161 | 1 255 | 3 399 | 8 440 | 8 223 | 4 369 | 1 938 | 302 | 233 | 8.8 | |
| Dallas CCD | 8 644 | 46 529 | 475 | 1 239 | 2 979 | 2 253 | 1 124 | 427 | 103 | 44 | 6.6 | |
| Dallas city (part) | 1 985 | 33 648 | 223 | 472 | 753 | 371 | 89 | 59 | 6 | 12 | 3.9 | |
| Hiram city (part) | 10 | 45 417 | - | 4 | 6 | - | - | - | - | - | - | |
| Hiram CCD | 12 163 | 55 700 | 423 | 1 234 | 3 410 | 3 849 | 2 175 | 847 | 143 | 82 | 8.8 | |
| Hiram city (part) | 478 | 50 417 | 25 | 76 | 132 | 126 | 74 | 25 | 14 | 6 | 9.4 | |
| Huntsville CCD | 4 841 | 59 105 | 164 | 471 | 1 169 | 1 511 | 850 | 548 | 53 | 75 | 14.0 | |
| Braswell city (part) | 14 | 40 000 | - | 3 | 6 | 5 | - | - | - | - | - | |
| Yorkville CCD | 2 511 | 39 658 | 193 | 455 | 882 | 610 | 220 | 116 | 3 | 32 | 6.0 | |
| Braswell city (part) | - | - | - | - | - | - | - | - | - | - | (X) | |
| Dallas city (part) | 7 | 73 750 | - | - | - | 7 | - | - | - | - | - | |
| Peach County | 8 414 | 34 453 | 1 331 | 1 856 | 2 360 | 1 483 | 815 | 432 | 78 | 59 | 6.8 | |
| Byron CCD | 3 258 | 48 194 | 294 | 462 | 925 | 817 | 455 | 230 | 36 | 39 | 9.4 | |
| Byron city | 1 055 | 45 691 | 108 | 166 | 296 | 258 | 130 | 75 | 19 | 3 | 9.2 | |
| Warner Robins city (part) | 8 | 28 750 | - | 3 | 5 | - | - | - | - | - | - | |
| Fort Valley CCD | 5 156 | 26 944 | 1 037 | 1 394 | 1 435 | 666 | 360 | 202 | 42 | 20 | 5.1 | |
| Fort Valley city | 3 040 | 19 646 | 843 | 963 | 792 | 215 | 145 | 66 | 6 | 10 | 2.7 | |
| Perry city (part) | - | - | - | - | - | - | - | - | - | - | (X) | |
| Pickens County | 8 982 | 41 387 | 719 | 1 707 | 2 977 | 2 046 | 781 | 488 | 154 | 110 | 8.4 | |
| Jasper CCD | 3 144 | 42 231 | 282 | 635 | 991 | 706 | 290 | 153 | 31 | 56 | 7.6 | |
| Jasper city (part) | 942 | 31 944 | 150 | 238 | 265 | 176 | 35 | 48 | 15 | 15 | 8.3 | |
| Ludville CCD | 1 002 | 35 719 | 67 | 222 | 425 | 206 | 43 | 34 | 5 | - | 3.9 | |
| Nelson-Tate-Marble Hill CCD | 3 537 | 42 248 | 286 | 639 | 1 070 | 831 | 330 | 254 | 89 | 38 | 10.8 | |
| Jasper city (part) | - | - | - | - | - | - | - | - | - | - | (X) | |
| Nelson city (part) | 119 | 26 458 | 12 | 44 | 41 | 14 | 8 | - | - | - | - | |
| Talking Rock CCD | 1 299 | 41 806 | 84 | 211 | 491 | 303 | 118 | 47 | 29 | 16 | 7.1 | |
| Talking Rock town | 20 | 33 333 | - | 2 | 12 | 6 | - | - | - | - | - | |
| Pierce County | 5 945 | 29 895 | 1 011 | 1 533 | 1 925 | 880 | 377 | 182 | - | 37 | 3.7 | |
| Blackshear CCD | 4 391 | 30 006 | 745 | 1 127 | 1 383 | 691 | 292 | 126 | - | 27 | 3.5 | |
| Blackshear city (part) | 1 341 | 27 285 | 326 | 286 | 404 | 172 | 89 | 54 | - | 10 | 4.8 | |
| Waycross city (part) | - | - | - | - | - | - | - | - | - | - | (X) | |
| Bristol CCD | 565 | 25 592 | 91 | 187 | 162 | 40 | 46 | 33 | - | 6 | 6.9 | |
| Blackshear city (part) | - | - | - | - | - | - | - | - | - | - | (X) | |
| Patterson city (part) | - | - | - | - | - | - | - | - | - | - | (X) | |
| Patterson CCD | 989 | 31 004 | 175 | 219 | 380 | 149 | 39 | 23 | - | 4 | 2.7 | |
| Offerman city | 148 | 26 429 | 28 | 42 | 52 | 19 | 4 | 3 | - | - | 2.0 | |
| Patterson city (part) | 260 | 26 591 | 65 | 58 | 73 | 34 | 23 | 4 | - | 3 | 2.7 | |
| Pike County | 4 756 | 44 370 | 414 | 814 | 1 481 | 1 166 | 463 | 292 | 76 | 50 | 8.8 | |
| Concord-Molena CCD | 1 091 | 41 747 | 84 | 189 | 378 | 300 | 97 | 30 | 11 | 2 | 3.9 | |
| Concord town | 129 | 40 795 | 12 | 30 | 41 | 30 | 10 | 2 | 2 | 2 | 4.7 | |
| Hilltop CDP | 118 | 22 188 | 17 | 43 | 36 | 14 | 8 | - | - | - | - | |
| Molena city | 129 | 40 673 | 11 | 29 | 49 | 27 | 7 | 6 | - | - | 4.7 | |
| Meansville CCD | 977 | 41 036 | 112 | 205 | 304 | 183 | 105 | 45 | 14 | 9 | 7.0 | |
| Meansville city | 84 | 33 125 | 2 | 26 | 29 | 16 | 7 | 4 | - | - | 4.8 | |

Table 13. Household Income in 1999: 2000—Con.

[Data based on a sample (except Tables 65-68). For information on confidentiality protection, coverage, sampling error, and nonsampling error, see Appendix G. For location of definitions, see "How to Use This Census Report"]

| State County County Subdivision Place | Total households | Median income in 1999 (dollars) | Household income in 1999 | | | | | | | | Percent of households with income in 1999 of \$100,000 or more | |
|--|---------------------|---|--------------------------|----------------------------|----------------------------|----------------------------|----------------------------|------------------------------|------------------------------|-------------------------|---|-----|
| | | | Less than \$10,000 | \$10,000 to \$24,999 | \$25,000 to \$49,999 | \$50,000 to \$74,999 | \$75,000 to \$99,999 | \$100,000 to \$149,999 | \$150,000 to \$199,999 | \$200,000 or more | | |
| Pike County—Con. | | | | | | | | | | | | |
| Meansville CCD—Con. | | | | | | | | | | | | |
| Zebulon city (part) | - | - | - | - | - | - | - | - | - | - | - | (X) |
| Williamson CCD | 815 | 51 763 | 55 | 98 | 227 | 256 | 70 | 80 | 22 | 7 | 13.4 | |
| Williamson town | 113 | 34 712 | 15 | 21 | 51 | 14 | 8 | 2 | 2 | - | 3.5 | |
| Zebulon CCD | 1 873 | 45 146 | 163 | 322 | 572 | 427 | 191 | 137 | 29 | 32 | 10.6 | |
| Zebulon city (part) | 470 | 29 125 | 81 | 120 | 177 | 62 | 21 | 7 | - | 2 | 1.9 | |
| Polk County | 14 031 | 32 328 | 1 918 | 3 380 | 4 674 | 2 583 | 812 | 414 | 104 | 146 | 4.7 | |
| Aragon CCD | 1 902 | 32 225 | 201 | 473 | 750 | 288 | 131 | 48 | 4 | 7 | 3.1 | |
| Aragon city (part) | 394 | 29 375 | 62 | 98 | 161 | 47 | 13 | 7 | 4 | 2 | 3.3 | |
| Braswell city (part) | 6 | 36 667 | - | - | 4 | 2 | - | - | - | - | - | |
| Taylorville town (part) | 15 | 39 375 | 2 | - | 9 | 4 | - | - | - | - | - | |
| Cedartown CCD | 8 377 | 31 575 | 1 281 | 1 978 | 2 690 | 1 487 | 498 | 254 | 82 | 107 | 5.3 | |
| Cedartown city | 3 370 | 24 562 | 777 | 932 | 893 | 530 | 148 | 70 | 6 | 14 | 2.7 | |
| Rockmart CCD | 3 752 | 34 315 | 436 | 929 | 1 234 | 808 | 183 | 112 | 18 | 32 | 4.3 | |
| Aragon city (part) | 32 | 61 667 | - | - | 5 | 18 | 4 | 5 | - | - | 15.6 | |
| Braswell city (part) | 5 | 38 750 | - | - | 5 | - | - | - | - | - | - | |
| Rockmart city | 1 481 | 32 171 | 225 | 376 | 463 | 307 | 51 | 33 | 13 | 13 | 4.0 | |
| Pulaski County | 3 418 | 31 895 | 537 | 795 | 1 035 | 614 | 229 | 98 | 40 | 70 | 6.1 | |
| Finleyson CCD | 474 | 38 646 | 47 | 103 | 157 | 89 | 52 | 26 | - | - | 5.5 | |
| Hartford CCD | 640 | 30 167 | 100 | 131 | 242 | 111 | 28 | 18 | 10 | - | 4.4 | |
| Hawkinsville city (part) | - | - | - | - | - | - | - | - | - | - | (X) | |
| Hawkinsville CCD | 2 304 | 30 996 | 390 | 561 | 636 | 414 | 149 | 54 | 30 | 70 | 6.7 | |
| Hawkinsville city (part) | 1 369 | 28 977 | 292 | 337 | 385 | 193 | 88 | 23 | 20 | 31 | 5.4 | |
| Putnam County | 7 385 | 36 956 | 816 | 1 734 | 2 153 | 1 324 | 655 | 388 | 129 | 186 | 9.5 | |
| Eatonton CCD | 3 069 | 26 920 | 540 | 887 | 810 | 481 | 212 | 90 | 18 | 31 | 4.5 | |
| Eatonton city (part) | 2 491 | 25 391 | 492 | 736 | 644 | 352 | 176 | 60 | 13 | 18 | 3.7 | |
| Little River CCD | 1 836 | 41 379 | 130 | 371 | 552 | 378 | 183 | 148 | 39 | 35 | 12.1 | |
| Eatonton city (part) | - | - | - | - | - | - | - | - | - | - | (X) | |
| Phoenix CCD | 2 480 | 42 917 | 146 | 476 | 791 | 465 | 260 | 150 | 72 | 120 | 13.8 | |
| Eatonton city (part) | - | - | - | - | - | - | - | - | - | - | (X) | |
| Quitman County | 1 056 | 25 875 | 183 | 331 | 354 | 105 | 44 | 23 | - | 16 | 3.7 | |
| Georgetown North CCD | 584 | 24 265 | 123 | 174 | 186 | 62 | 18 | 16 | - | 5 | 3.6 | |
| Georgetown city | 370 | 22 941 | 85 | 114 | 117 | 29 | 9 | 16 | - | - | 4.3 | |
| Georgetown South CCD | 472 | 26 979 | 60 | 157 | 168 | 43 | 26 | 7 | - | 11 | 3.8 | |
| Rabun County | 6 307 | 33 899 | 724 | 1 428 | 2 209 | 1 098 | 409 | 216 | 99 | 124 | 7.0 | |
| Clayton CCD | 2 482 | 35 480 | 321 | 524 | 808 | 497 | 192 | 70 | 40 | 30 | 5.6 | |
| Clayton city (part) | 703 | 27 587 | 122 | 208 | 217 | 91 | 37 | 19 | 4 | 5 | 4.0 | |
| Mountain City town (part) | 10 | 13 750 | 2 | 8 | - | - | - | - | - | - | - | |
| Tiger town (part) | 3 | 15 625 | 1 | 2 | - | - | - | - | - | - | - | |
| Tiger CCD | 1 933 | 34 051 | 184 | 426 | 699 | 330 | 112 | 84 | 38 | 60 | 9.4 | |
| Tallulah Falls town (part) | 48 | 39 375 | 12 | 5 | 16 | 4 | 6 | - | - | 5 | 10.4 | |
| Tiger town (part) | 130 | 28 250 | 13 | 41 | 57 | 11 | 2 | 6 | - | - | 4.6 | |
| Valley CCD | 1 892 | 32 619 | 219 | 478 | 702 | 271 | 105 | 62 | 21 | 34 | 6.2 | |
| Clayton city (part) | 83 | 21 750 | 14 | 33 | 17 | 19 | - | - | - | - | - | |
| Dillard city | 67 | 41 250 | 5 | 21 | 15 | 12 | 5 | 6 | 1 | 2 | 13.4 | |
| Mountain City town (part) | 358 | 25 714 | 61 | 116 | 129 | 29 | 8 | 7 | 5 | 3 | 4.2 | |
| Sky Valley city | 119 | 44 750 | 8 | 16 | 38 | 24 | 16 | 10 | 2 | 5 | 14.3 | |
| Randolph County | 2 916 | 22 004 | 760 | 839 | 724 | 354 | 148 | 65 | 12 | 14 | 3.1 | |
| Benevolence CCD | 97 | 17 679 | 30 | 30 | 31 | 6 | - | - | - | - | - | |
| Cuthbert CCD | 2 116 | 20 938 | 595 | 590 | 495 | 281 | 98 | 42 | 8 | 7 | 2.7 | |
| Coleman city | 71 | 24 583 | 18 | 18 | 28 | 3 | 2 | 2 | - | - | 2.8 | |
| Cuthbert city | 1 340 | 16 400 | 445 | 432 | 251 | 132 | 50 | 15 | 8 | 7 | 2.2 | |
| Shellman CCD | 703 | 24 831 | 135 | 219 | 198 | 67 | 50 | 23 | 4 | 7 | 4.8 | |
| Shellman city | 389 | 20 950 | 91 | 122 | 86 | 44 | 24 | 13 | 4 | 5 | 5.7 | |
| Richmond County | 73 939 | 33 086 | 10 308 | 17 545 | 24 192 | 11 978 | 5 174 | 2 905 | 725 | 1 112 | 6.4 | |
| Augusta CCD | 55 365 | 30 545 | 8 812 | 14 144 | 17 037 | 8 037 | 3 555 | 2 100 | 627 | 1 053 | 6.8 | |
| Augusta-Richmond County (balance) (part) | 55 365 | 30 545 | 8 812 | 14 144 | 17 037 | 8 037 | 3 555 | 2 100 | 627 | 1 053 | 6.8 | |
| Fort Gordon CCD | 856 | 37 803 | 31 | 123 | 435 | 209 | 42 | 16 | - | - | 1.9 | |
| Augusta-Richmond County (balance) (part) | 856 | 37 803 | 31 | 123 | 435 | 209 | 42 | 16 | - | - | 1.9 | |
| Gracewood CCD | 10 991 | 39 835 | 868 | 1 975 | 4 383 | 2 263 | 966 | 440 | 62 | 34 | 4.9 | |
| Augusta-Richmond County (balance) (part) | 10 991 | 39 835 | 868 | 1 975 | 4 383 | 2 263 | 966 | 440 | 62 | 34 | 4.9 | |
| Hephzibah CCD | 6 727 | 40 266 | 597 | 1 303 | 2 337 | 1 469 | 611 | 349 | 36 | 25 | 6.1 | |
| Augusta-Richmond County (balance) (part) | 5 148 | 41 315 | 441 | 947 | 1 778 | 1 168 | 477 | 302 | 20 | 15 | 6.5 | |
| Blythe city (part) | 233 | 36 705 | 8 | 46 | 95 | 62 | 9 | 7 | 3 | 3 | 5.6 | |
| Hephzibah city | 1 346 | 37 123 | 148 | 310 | 464 | 239 | 125 | 40 | 13 | 7 | 4.5 | |
| Rockdale County | 24 051 | 53 599 | 1 209 | 3 121 | 6 650 | 5 916 | 3 140 | 2 859 | 718 | 438 | 16.7 | |
| Conyers CCD | 13 782 | 47 175 | 856 | 2 218 | 4 140 | 2 924 | 1 362 | 1 595 | 434 | 253 | 16.6 | |
| Conyers city (part) | 3 906 | 35 077 | 411 | 921 | 1 435 | 701 | 222 | 164 | 16 | 36 | 5.5 | |
| Lakeview Estates CDP | 634 | 28 707 | 100 | 152 | 217 | 118 | 35 | 12 | - | - | 1.9 | |
| North Rockdale CCD | 2 811 | 48 668 | 179 | 448 | 811 | 756 | 331 | 197 | 67 | 22 | 10.2 | |
| Conyers city (part) | 241 | 51 332 | 17 | 29 | 50 | 119 | 22 | - | - | 4 | 1.7 | |
| South Rockdale CCD | 7 458 | 64 784 | 174 | 455 | 1 699 | 2 236 | 1 447 | 1 067 | 217 | 163 | 19.4 | |
| Schley County | 1 426 | 32 035 | 224 | 371 | 457 | 207 | 114 | 30 | 15 | 8 | 3.7 | |
| Ellaville North CCD | 1 059 | 31 385 | 180 | 267 | 346 | 135 | 92 | 25 | 6 | 8 | 3.7 | |
| Ellaville city | 591 | 25 724 | 139 | 151 | 170 | 50 | 52 | 23 | 1 | 5 | 4.9 | |
| Ellaville South CCD | 367 | 34 861 | 44 | 104 | 111 | 72 | 22 | 5 | 9 | - | 3.8 | |
| Screven County | 5 795 | 29 312 | 1 119 | 1 341 | 1 954 | 898 | 316 | 84 | 39 | 44 | 2.9 | |
| Hiltonia CCD | 545 | 23 798 | 122 | 163 | 165 | 51 | 34 | 8 | 2 | - | 1.8 | |
| Hiltonia city | 133 | 14 464 | 49 | 40 | 28 | 9 | 6 | 1 | - | - | 0.8 | |
| Millhaven CCD | 190 | 20 804 | 53 | 61 | 54 | 22 | - | - | - | - | - | |
| Newington CCD | 1 030 | 27 038 | 181 | 281 | 357 | 164 | 40 | 7 | - | - | 0.7 | |
| Newington town | 155 | 22 750 | 27 | 55 | 51 | 17 | - | 5 | - | - | 3.2 | |
| Oliver city | 97 | 25 893 | 25 | 21 | 36 | 6 | 7 | 2 | - | - | 2.1 | |
| Rocky Ford CCD | 690 | 35 240 | 121 | 137 | 269 | 104 | 53 | - | 6 | - | 0.9 | |
| Rocky Ford town | 78 | 25 000 | 14 | 25 | 27 | 12 | - | - | - | - | - | |
| Sylvania CCD | 3 340 | 30 833 | 642 | 699 | 1 109 | 557 | 189 | 69 | 31 | 44 | 4.3 | |
| Sylvania city | 1 112 | 27 426 | 192 | 298 | 340 | 182 | 57 | 28 | 15 | - | 3.9 | |

Table 13. Household Income in 1999: 2000—Con.

[Data based on a sample (except Tables 65-68). For information on confidentiality protection, coverage, sampling error, and nonsampling error, see Appendix G. For location of definitions, see "How to Use This Census Report"]

| State County County Subdivision Place | Total households | Median income in 1999 (dollars) | Household income in 1999 | | | | | | | | Percent of households with income in 1999 of \$100,000 or more |
|--|---------------------|---|--------------------------|----------------------------|----------------------------|----------------------------|----------------------------|------------------------------|------------------------------|-------------------------|---|
| | | | Less than \$10,000 | \$10,000 to \$24,999 | \$25,000 to \$49,999 | \$50,000 to \$74,999 | \$75,000 to \$99,999 | \$100,000 to \$149,999 | \$150,000 to \$199,999 | \$200,000 or more | |
| | | | Seminole County | 3 562 | 27 094 | 580 | 1 036 | 1 062 | 505 | 204 | |
| Donalsonville CCD | 2 478 | 26 016 | 410 | 777 | 765 | 265 | 170 | 67 | 7 | 17 | 3.7 |
| Donalsonville city (part) | 991 | 20 687 | 230 | 349 | 202 | 111 | 54 | 30 | 2 | 13 | 4.5 |
| Iron City town | 115 | 25 781 | 22 | 33 | 40 | 16 | 3 | - | 1 | - | 0.9 |
| Steam Mill CCD | 1 084 | 30 357 | 170 | 259 | 297 | 240 | 34 | 54 | 20 | 10 | 7.7 |
| Donalsonville city (part) | - | - | - | - | - | - | - | - | - | - | (X) |
| Spalding County | 21 523 | 36 221 | 2 666 | 4 639 | 6 894 | 4 050 | 1 813 | 1 067 | 203 | 191 | 6.8 |
| Griffin CCD | 14 702 | 33 309 | 2 148 | 3 370 | 4 650 | 2 475 | 1 104 | 648 | 172 | 135 | 6.5 |
| East Griffin CDP | 600 | 30 469 | 90 | 163 | 207 | 101 | 25 | 9 | - | 5 | 2.3 |
| Experiment CDP | 1 219 | 25 078 | 276 | 332 | 387 | 170 | 34 | 15 | 5 | - | 1.6 |
| Griffin city | 8 860 | 30 088 | 1 525 | 2 216 | 2 759 | 1 244 | 566 | 290 | 144 | 116 | 6.2 |
| Orchard Hill CCD | 1 856 | 44 653 | 97 | 337 | 634 | 463 | 200 | 115 | - | 10 | 6.7 |
| Orchard Hill town | 76 | 31 429 | 8 | 17 | 32 | 13 | 3 | 3 | - | - | 3.9 |
| Ringgold CCD | 1 585 | 44 362 | 120 | 234 | 525 | 425 | 164 | 117 | - | - | 7.4 |
| Rover CCD | 1 374 | 43 143 | 66 | 259 | 456 | 269 | 156 | 120 | 17 | 31 | 12.2 |
| Sunny Side CCD | 2 006 | 37 072 | 235 | 439 | 629 | 418 | 189 | 67 | 14 | 15 | 4.8 |
| Sunny Side city | 47 | 27 083 | 6 | 15 | 16 | 9 | 1 | - | - | - | - |
| Stephens County | 9 969 | 29 466 | 1 376 | 2 813 | 3 165 | 1 580 | 551 | 318 | 95 | 71 | 4.9 |
| Broad River CCD | 2 301 | 35 753 | 269 | 538 | 714 | 487 | 148 | 83 | 38 | 24 | 6.3 |
| Avalon town | 100 | 31 000 | 23 | 18 | 29 | 17 | 11 | - | 2 | - | 2.0 |
| Martin town (part) | 144 | 29 000 | 23 | 38 | 44 | 27 | 10 | 2 | - | - | 1.4 |
| Toccoa city (part) | - | - | - | - | - | - | - | - | - | - | (X) |
| Rock Creek CCD | 2 147 | 34 743 | 194 | 522 | 738 | 361 | 224 | 81 | 13 | 14 | 5.0 |
| Toccoa city (part) | - | - | - | - | - | - | - | - | - | - | (X) |
| Toccoa CCD | 5 521 | 25 882 | 913 | 1 753 | 1 713 | 732 | 179 | 154 | 44 | 33 | 4.2 |
| Toccoa city (part) | 3 909 | 25 345 | 742 | 1 190 | 1 186 | 493 | 118 | 130 | 25 | 25 | 4.6 |
| Stewart County | 2 002 | 24 789 | 396 | 612 | 594 | 230 | 87 | 30 | 8 | 45 | 4.1 |
| Lumpkin CCD | 381 | 28 264 | 65 | 116 | 112 | 62 | 17 | 6 | - | 3 | 2.4 |
| Lumpkin city (part) | 217 | 21 806 | 52 | 64 | 54 | 37 | 7 | 3 | - | - | 1.4 |
| Omaha CCD | 747 | 23 208 | 136 | 259 | 233 | 71 | 25 | 7 | 4 | 12 | 3.1 |
| Lumpkin city (part) | 313 | 22 679 | 76 | 87 | 106 | 28 | 2 | 1 | 4 | 9 | 4.5 |
| Richland city (part) | 1 | 11 250 | - | 1 | - | - | - | - | - | - | - |
| Richland CCD | 874 | 25 313 | 195 | 237 | 249 | 97 | 45 | 17 | 4 | 30 | 5.8 |
| Richland city (part) | 613 | 24 637 | 142 | 169 | 174 | 73 | 25 | 14 | 4 | 12 | 4.9 |
| Sumter County | 11 990 | 30 904 | 2 098 | 2 805 | 3 888 | 1 786 | 731 | 435 | 103 | 144 | 5.7 |
| Americus CCD | 9 276 | 30 163 | 1 730 | 2 184 | 2 985 | 1 337 | 529 | 308 | 77 | 126 | 5.5 |
| Americus city | 6 365 | 26 808 | 1 408 | 1 580 | 1 983 | 779 | 337 | 177 | 34 | 67 | 4.4 |
| Andersonville CCD | 471 | 40 938 | 69 | 71 | 163 | 76 | 36 | 21 | 21 | 14 | 11.9 |
| Andersonville city | 133 | 29 107 | 17 | 35 | 46 | 19 | 8 | 4 | - | 4 | 6.0 |
| Leslie-De Soto CCD | 1 091 | 33 179 | 128 | 266 | 347 | 192 | 75 | 76 | 5 | 2 | 7.6 |
| De Soto city | 83 | 20 375 | 15 | 38 | 12 | 14 | 2 | 2 | - | - | 2.4 |
| Leslie city | 170 | 24 773 | 34 | 52 | 27 | 26 | 10 | 14 | 5 | 2 | 12.4 |
| Plains CCD | 1 152 | 32 120 | 171 | 284 | 393 | 181 | 91 | 30 | - | 2 | 2.8 |
| Plains city | 195 | 26 719 | 36 | 56 | 63 | 17 | 13 | 10 | - | - | 5.1 |
| Talbot County | 2 525 | 26 611 | 489 | 711 | 714 | 368 | 132 | 70 | 32 | 9 | 4.4 |
| Junction City CCD | 656 | 27 250 | 117 | 166 | 224 | 102 | 30 | 15 | 2 | - | 2.6 |
| Geneva town | 60 | 18 750 | 6 | 30 | 10 | 12 | - | 2 | - | - | 3.3 |
| Junction City town | 70 | 26 250 | 20 | 14 | 19 | 12 | - | 3 | 2 | - | 7.1 |
| Talbotton CCD | 932 | 26 900 | 200 | 247 | 265 | 133 | 45 | 16 | 21 | 5 | 4.5 |
| Talbotton city | 373 | 19 940 | 100 | 120 | 92 | 38 | 17 | 4 | 2 | - | 1.6 |
| Woodland CCD | 937 | 24 909 | 172 | 298 | 225 | 133 | 57 | 39 | 9 | 4 | 5.5 |
| Manchester city (part) | 48 | 38 750 | - | 15 | 17 | 8 | - | 8 | - | - | 16.7 |
| Woodland city | 184 | 17 105 | 52 | 71 | 35 | 19 | 4 | 3 | - | - | 1.6 |
| Taliaferro County | 865 | 23 750 | 197 | 247 | 242 | 96 | 29 | 36 | 6 | 12 | 6.2 |
| Crawfordville CCD | 614 | 25 370 | 139 | 164 | 175 | 76 | 12 | 32 | 6 | 10 | 7.8 |
| Crawfordville city | 256 | 19 063 | 78 | 79 | 53 | 20 | 6 | 14 | 4 | 2 | 7.8 |
| Sharon CCD | 251 | 21 776 | 58 | 83 | 67 | 20 | 17 | 4 | - | 2 | 2.4 |
| Sharon city | 42 | 19 167 | 7 | 20 | 11 | 2 | 2 | - | - | - | - |
| Tattall County | 7 059 | 28 664 | 1 313 | 1 829 | 2 086 | 1 212 | 308 | 241 | 36 | 34 | 4.4 |
| Collins CCD | 1 340 | 24 627 | 303 | 377 | 400 | 166 | 68 | 17 | 2 | 7 | 1.9 |
| Cobbtown city | 128 | 23 571 | 17 | 51 | 33 | 19 | 3 | 2 | 2 | 1 | 3.9 |
| Collins city | 247 | 19 453 | 80 | 67 | 66 | 18 | 9 | 3 | - | 4 | 2.8 |
| Glennville CCD | 3 255 | 31 250 | 581 | 760 | 893 | 717 | 99 | 168 | 21 | 16 | 6.3 |
| Glennville city | 1 434 | 24 309 | 302 | 428 | 316 | 284 | 25 | 56 | 21 | 2 | 5.5 |
| Reidsville CCD | 2 464 | 28 305 | 429 | 692 | 793 | 329 | 141 | 56 | 13 | 11 | 3.2 |
| Manassas city | 36 | 13 750 | 14 | 12 | 4 | 1 | 3 | 2 | - | - | 5.6 |
| Reidsville city | 877 | 25 901 | 198 | 225 | 254 | 91 | 47 | 49 | 13 | - | 7.1 |
| Taylor County | 3 276 | 25 148 | 770 | 856 | 910 | 431 | 177 | 102 | 11 | 19 | 4.0 |
| Butler CCD | 1 508 | 23 882 | 404 | 384 | 407 | 175 | 88 | 25 | 10 | 15 | 3.3 |
| Butler city | 714 | 22 105 | 203 | 192 | 164 | 81 | 45 | 16 | 4 | 9 | 4.1 |
| Carsonville-Panhandle CCD | 440 | 27 019 | 59 | 140 | 112 | 96 | 26 | 7 | - | - | 1.6 |
| Reynolds CCD | 977 | 25 150 | 224 | 260 | 269 | 120 | 48 | 51 | 1 | 4 | 5.7 |
| Reynolds town | 441 | 25 347 | 112 | 106 | 113 | 50 | 26 | 29 | 1 | 4 | 7.7 |
| Rupert CCD | 351 | 26 507 | 83 | 72 | 122 | 40 | 15 | 19 | - | - | 5.4 |
| Telfair County | 4 151 | 26 097 | 863 | 1 116 | 1 307 | 456 | 214 | 127 | 36 | 32 | 4.7 |
| Jacksonville CCD | 448 | 25 405 | 90 | 128 | 145 | 51 | 20 | 7 | - | 7 | 3.1 |
| Jacksonville town | 60 | 17 045 | 12 | 23 | 22 | 3 | - | - | - | - | - |
| Lumber City CCD | 715 | 23 162 | 162 | 208 | 205 | 69 | 22 | 28 | 8 | 13 | 6.9 |
| Lumber City city | 493 | 18 555 | 133 | 173 | 121 | 31 | 10 | 11 | 8 | 6 | 5.1 |
| McRae-Helena CCD | 2 361 | 26 430 | 455 | 654 | 753 | 250 | 149 | 68 | 21 | 11 | 4.2 |
| Helena city (part) | 520 | 22 212 | 107 | 183 | 171 | 33 | 17 | 5 | 4 | - | 1.7 |
| McRae city | 1 045 | 27 236 | 220 | 256 | 297 | 125 | 77 | 50 | 9 | 11 | 6.7 |
| Scotland city (part) | 94 | 30 000 | 9 | 24 | 41 | 12 | 2 | 4 | 2 | - | 6.4 |
| Milan CCD | 627 | 27 386 | 156 | 126 | 204 | 86 | 23 | 24 | 7 | 1 | 5.1 |
| Milan town (part) | 139 | 20 139 | 47 | 31 | 38 | 11 | 5 | 6 | - | 1 | 5.0 |
| Terrell County | 3 979 | 26 969 | 840 | 1 029 | 1 174 | 607 | 129 | 114 | 29 | 57 | 5.0 |
| Bronwood CCD | 403 | 19 453 | 107 | 120 | 127 | 19 | 21 | 2 | 3 | 4 | 2.2 |
| Bronwood town | 189 | 20 250 | 61 | 48 | 64 | 10 | 1 | - | 3 | 2 | 2.6 |

Table 13. Household Income in 1999: 2000—Con.

[Data based on a sample (except Tables 65-68). For information on confidentiality protection, coverage, sampling error, and nonsampling error, see Appendix G. For location of definitions, see "How to Use This Census Report"]

| State County County Subdivision Place | Total households | Median income in 1999 (dollars) | Household income in 1999 | | | | | | | | Percent of households with income in 1999 of \$100,000 or more |
|--|---------------------|---|--------------------------|----------------------------|----------------------------|----------------------------|----------------------------|------------------------------|------------------------------|-------------------------|---|
| | | | Less than \$10,000 | \$10,000 to \$24,999 | \$25,000 to \$49,999 | \$50,000 to \$74,999 | \$75,000 to \$99,999 | \$100,000 to \$149,999 | \$150,000 to \$199,999 | \$200,000 or more | |
| Terrell County—Con. | | | | | | | | | | | |
| Dawson CCD | 2 614 | 24 783 | 601 | 720 | 733 | 400 | 75 | 52 | 13 | 20 | 3.3 |
| Dawson city | 1 798 | 24 140 | 443 | 488 | 549 | 212 | 56 | 24 | 13 | 13 | 2.8 |
| Parrott CCD | 381 | 40 655 | 47 | 71 | 136 | 65 | 12 | 11 | 10 | 29 | 13.1 |
| Parrott town | 74 | 24 167 | 17 | 21 | 19 | 9 | 1 | 2 | 5 | - | 9.5 |
| Sasser CCD | 581 | 36 635 | 85 | 118 | 178 | 123 | 21 | 49 | 3 | 4 | 9.6 |
| Sasser town | 160 | 28 750 | 25 | 47 | 59 | 15 | 9 | 2 | 3 | - | 3.1 |
| Thomas County | | | | | | | | | | | |
| Thomas CCD | 16 305 | 31 115 | 2 563 | 4 012 | 5 089 | 2 692 | 970 | 676 | 151 | 152 | 6.0 |
| Boston CCD | 1 106 | 25 163 | 236 | 314 | 334 | 143 | 41 | 17 | 9 | 12 | 3.4 |
| Boston city | 554 | 19 313 | 156 | 185 | 158 | 37 | 14 | 2 | 2 | - | 0.7 |
| Coolidge CCD | 843 | 26 250 | 140 | 249 | 259 | 143 | 33 | 19 | - | - | 2.3 |
| Coolidge city | 232 | 18 750 | 66 | 77 | 50 | 28 | 11 | - | - | - | - |
| Meigs CCD | 584 | 20 053 | 170 | 176 | 132 | 64 | 29 | 10 | - | 3 | 2.2 |
| Meigs city (part) | 385 | 16 723 | 127 | 130 | 84 | 34 | 3 | 4 | - | 3 | 1.8 |
| Ochlocknee CCD | 1 382 | 38 729 | 149 | 322 | 442 | 318 | 102 | 37 | 6 | 6 | 3.5 |
| Ochlocknee town | 232 | 23 750 | 43 | 82 | 69 | 21 | 13 | 4 | - | - | 1.7 |
| Pavo-Barwick CCD | 922 | 28 281 | 164 | 232 | 299 | 123 | 65 | 26 | 13 | - | 4.2 |
| Barwick town (part) | 127 | 16 250 | 43 | 41 | 27 | 4 | 7 | 5 | - | - | 3.9 |
| Pavo city (part) | 176 | 24 773 | 34 | 55 | 48 | 19 | 10 | 10 | - | - | 5.7 |
| Thomasville CCD | 11 468 | 32 167 | 1 704 | 2 719 | 3 623 | 1 901 | 700 | 567 | 123 | 131 | 7.2 |
| Thomasville city | 7 048 | 29 926 | 1 180 | 1 768 | 2 191 | 1 088 | 371 | 293 | 80 | 77 | 6.4 |
| Tift County | | | | | | | | | | | |
| Tift CCD | 13 931 | 32 616 | 2 038 | 3 284 | 4 322 | 2 169 | 1 092 | 643 | 127 | 256 | 7.4 |
| Brookfield CCD | 1 530 | 42 458 | 117 | 253 | 543 | 258 | 206 | 129 | - | 24 | 10.0 |
| Chula CCD | 968 | 43 871 | 68 | 210 | 270 | 207 | 120 | 53 | 19 | 21 | 9.6 |
| Oak Ridge CCD | 1 312 | 36 667 | 120 | 282 | 521 | 218 | 109 | 57 | 5 | - | 4.7 |
| Omega CCD | 891 | 30 156 | 100 | 255 | 311 | 152 | 36 | 29 | - | 8 | 4.2 |
| Omega city (part) | 458 | 26 765 | 71 | 146 | 155 | 57 | 16 | 13 | - | - | 2.8 |
| Tifton CCD | 8 230 | 29 879 | 1 541 | 2 038 | 2 367 | 1 154 | 563 | 316 | 81 | 170 | 6.9 |
| Phillipsburg CDP | 372 | 18 000 | 77 | 156 | 101 | 15 | 23 | - | - | - | - |
| Tifton city | 5 485 | 30 234 | 1 053 | 1 308 | 1 566 | 802 | 351 | 209 | 58 | 138 | 7.4 |
| Unionville CDP | 718 | 23 430 | 208 | 178 | 203 | 64 | 27 | 38 | - | - | 5.3 |
| Ty Ty CCD | 1 000 | 35 156 | 92 | 246 | 310 | 180 | 58 | 59 | 22 | 33 | 11.4 |
| Ty Ty city | 295 | 27 721 | 45 | 89 | 104 | 32 | 11 | 7 | 3 | 4 | 4.7 |
| Toombs County | | | | | | | | | | | |
| Toombs Central CCD | 9 870 | 26 811 | 1 889 | 2 665 | 2 744 | 1 467 | 584 | 368 | 83 | 70 | 5.3 |
| Vidalia-Lyons CCD | 1 187 | 24 955 | 212 | 383 | 311 | 203 | 44 | 26 | 8 | - | 2.9 |
| Vidalia city | 8 683 | 27 017 | 1 677 | 2 282 | 2 433 | 1 264 | 540 | 342 | 75 | 70 | 5.6 |
| Lyons city | 1 598 | 21 202 | 446 | 428 | 428 | 134 | 102 | 39 | 12 | 9 | 3.8 |
| Santa Claus city | 54 | 28 750 | 4 | 17 | 25 | 4 | 2 | - | - | 2 | 3.7 |
| Vidalia city (part) | 4 130 | 27 628 | 739 | 1 060 | 1 192 | 584 | 242 | 222 | 34 | 57 | 7.6 |
| Towns County | | | | | | | | | | | |
| Hiwassee CCD | 4 005 | 31 950 | 495 | 1 060 | 1 394 | 568 | 203 | 217 | 47 | 19 | 7.1 |
| Hiwassee town | 1 583 | 30 610 | 217 | 413 | 536 | 234 | 68 | 77 | 31 | 7 | 7.3 |
| Macedonia CCD | 357 | 26 615 | 72 | 91 | 110 | 42 | 15 | 19 | 4 | 4 | 7.6 |
| Young Harris CCD | 1 179 | 31 953 | 120 | 372 | 348 | 165 | 71 | 90 | 7 | 6 | 8.7 |
| Young Harris city | 1 243 | 32 736 | 158 | 275 | 510 | 169 | 64 | 50 | 9 | 8 | 5.4 |
| Young Harris city | 117 | 38 250 | 12 | 14 | 56 | 18 | 9 | 3 | 2 | 3 | 6.8 |
| Treutlen County | | | | | | | | | | | |
| Treutlen CCD | 2 551 | 24 644 | 627 | 667 | 748 | 324 | 99 | 51 | 26 | 9 | 3.4 |
| Gillis Springs CCD | 533 | 22 938 | 107 | 176 | 112 | 74 | 38 | 22 | 4 | - | 4.9 |
| Soperton CCD | 2 018 | 24 955 | 520 | 491 | 636 | 250 | 61 | 29 | 22 | 9 | 3.0 |
| Soperton city | 1 145 | 20 471 | 348 | 317 | 352 | 95 | 14 | 9 | 4 | 6 | 1.7 |
| Troup County | | | | | | | | | | | |
| Abbottsford CCD | 21 930 | 35 469 | 2 939 | 4 940 | 6 637 | 3 967 | 1 699 | 1 170 | 266 | 312 | 8.0 |
| Hillcrest CCD | 369 | 40 650 | 25 | 57 | 165 | 56 | 26 | 6 | 13 | 21 | 10.8 |
| LaGrange city (part) | 1 024 | 51 455 | 46 | 124 | 303 | 249 | 131 | 133 | 7 | 31 | 16.7 |
| Hogansville CCD | 60 | 107 500 | - | - | 16 | 8 | 6 | 13 | - | 17 | 50.0 |
| Hogansville city | 1 960 | 30 675 | 285 | 483 | 657 | 393 | 90 | 24 | 28 | - | 2.7 |
| LaGrange CCD | 1 166 | 27 976 | 187 | 320 | 425 | 167 | 61 | - | 6 | - | 0.5 |
| LaGrange city (part) | 15 692 | 35 162 | 2 127 | 3 695 | 4 581 | 2 746 | 1 233 | 916 | 192 | 202 | 8.3 |
| Oak Grove CCD | 10 009 | 29 451 | 1 728 | 2 695 | 2 796 | 1 373 | 598 | 562 | 129 | 128 | 8.2 |
| West Point CCD | 822 | 42 569 | 93 | 154 | 266 | 149 | 84 | 62 | - | 14 | 9.2 |
| West Point city (part) | 2 063 | 31 922 | 363 | 427 | 665 | 374 | 135 | 29 | 26 | 44 | 4.8 |
| West Point city (part) | 1 120 | 28 171 | 251 | 256 | 369 | 171 | 47 | - | 9 | 17 | 2.3 |
| Turner County | | | | | | | | | | | |
| Ashburn-Sycamore CCD | 3 450 | 25 676 | 578 | 1 114 | 975 | 435 | 185 | 113 | 31 | 19 | 4.7 |
| Ashburn city | 3 172 | 24 734 | 542 | 1 054 | 856 | 390 | 174 | 107 | 30 | 19 | 4.9 |
| Sycamore city | 1 610 | 18 702 | 359 | 639 | 353 | 163 | 52 | 30 | 14 | - | 2.7 |
| Rebecca CCD | 202 | 19 063 | 35 | 91 | 47 | 17 | 5 | 4 | 2 | 1 | 3.5 |
| Rebecca city | 278 | 31 538 | 36 | 60 | 119 | 45 | 11 | 6 | 1 | - | 2.5 |
| Rebecca city | 76 | 31 875 | 10 | 23 | 22 | 14 | 2 | 4 | 1 | - | 6.6 |
| Twiggs County | | | | | | | | | | | |
| Twiggs North CCD | 3 802 | 31 608 | 691 | 851 | 1 084 | 701 | 269 | 172 | 25 | 9 | 5.4 |
| Jeffersonville city | 2 110 | 31 130 | 390 | 492 | 609 | 355 | 147 | 106 | 11 | - | 5.5 |
| Twiggs South CCD | 426 | 25 000 | 109 | 104 | 101 | 77 | 25 | 8 | 2 | - | 2.3 |
| Allentown town (part) | 1 692 | 32 351 | 301 | 359 | 475 | 346 | 122 | 66 | 14 | 9 | 5.3 |
| Danville town (part) | 26 | 22 500 | 8 | 8 | 10 | - | - | - | - | - | - |
| Danville town (part) | 121 | 28 750 | 21 | 30 | 43 | 14 | 8 | 1 | - | 4 | 4.1 |
| Union County | | | | | | | | | | | |
| Blairsville CCD | 7 175 | 31 893 | 1 000 | 1 734 | 2 312 | 1 297 | 457 | 224 | 75 | 76 | 5.2 |
| Blairsville city | 4 482 | 30 500 | 636 | 1 131 | 1 391 | 797 | 298 | 135 | 51 | 43 | 5.1 |
| Ivylog CCD | 237 | 14 120 | 81 | 87 | 38 | 20 | 6 | 3 | - | 2 | 2.1 |
| Suches CCD | 2 348 | 33 784 | 334 | 516 | 853 | 409 | 127 | 68 | 24 | 17 | 4.6 |
| Suches city | 345 | 41 902 | 30 | 87 | 68 | 91 | 32 | 21 | - | 16 | 10.7 |
| Upson County | | | | | | | | | | | |
| Gordon CCD | 10 752 | 31 201 | 1 508 | 2 853 | 3 481 | 1 693 | 714 | 294 | 56 | 153 | 4.7 |
| Salem CDP | 526 | 26 959 | 83 | 151 | 193 | 66 | 27 | - | - | 6 | 1.1 |
| Thomaston city (part) | 131 | 28 036 | 19 | 45 | 47 | 7 | 7 | - | - | 6 | 4.6 |
| The Rock-Yatesville CCD | - | - | - | - | - | - | - | - | - | - | (X) |
| Yatesville town | 1 079 | 40 910 | 90 | 234 | 388 | 251 | 73 | 25 | 11 | 7 | 4.0 |
| Thomaston CCD | 181 | 38 750 | 16 | 42 | 65 | 25 | 21 | 5 | - | 7 | 6.6 |
| Hannahs Mill CDP | 7 867 | 29 350 | 1 192 | 2 217 | 2 416 | 1 142 | 518 | 223 | 40 | 119 | 4.9 |
| Lincoln Park CDP | 1 218 | 33 714 | 159 | 259 | 475 | 208 | 74 | 34 | 9 | - | 3.5 |
| Lincoln Park CDP | 473 | 20 085 | 111 | 193 | 106 | 43 | 8 | - | - | 12 | 2.5 |

Table 13. Household Income in 1999: 2000—Con.

[Data based on a sample (except Tables 65-68). For information on confidentiality protection, coverage, sampling error, and nonsampling error, see Appendix G. For location of definitions, see "How to Use This Census Report"]

| State County County Subdivision Place | Total households | Median income in 1999 (dollars) | Household income in 1999 | | | | | | | | Percent of households with income in 1999 of \$100,000 or more | |
|--|---------------------|---|--------------------------|----------------------------|----------------------------|----------------------------|----------------------------|------------------------------|------------------------------|-------------------------|---|------|
| | | | Less than \$10,000 | \$10,000 to \$24,999 | \$25,000 to \$49,999 | \$50,000 to \$74,999 | \$75,000 to \$99,999 | \$100,000 to \$149,999 | \$150,000 to \$199,999 | \$200,000 or more | | |
| Upson County—Con. | | | | | | | | | | | | |
| Thomaston CCD—Con. | | | | | | | | | | | | |
| Thomaston city (part) | 3 937 | 24 695 | 738 | 1 251 | 1 053 | 461 | 279 | 85 | 13 | 57 | | 3.9 |
| Thurston CCD | 1 280 | 35 585 | 143 | 251 | 484 | 234 | 96 | 46 | 5 | 21 | | 5.6 |
| Sunset Village CDP | 360 | 34 487 | 40 | 57 | 152 | 59 | 40 | 12 | - | - | | 3.3 |
| Walker County | 23 684 | 32 406 | 2 852 | 5 968 | 8 481 | 4 146 | 1 302 | 558 | 166 | 211 | | 3.9 |
| Chattanooga Valley CCD | 4 093 | 32 414 | 417 | 1 105 | 1 479 | 724 | 255 | 74 | 18 | 21 | | 2.8 |
| Chattanooga Valley CDP | 1 621 | 34 950 | 72 | 433 | 640 | 337 | 117 | 13 | - | 9 | | 1.4 |
| Fairview CDP (part) | 784 | 38 784 | 70 | 145 | 272 | 125 | 100 | 51 | 9 | 12 | | 9.2 |
| Rossville city (part) | 101 | 23 583 | 10 | 49 | 17 | 15 | - | 10 | - | - | | 9.9 |
| Chickamauga CCD | 4 689 | 36 704 | 394 | 1 028 | 1 835 | 935 | 318 | 100 | 32 | 47 | | 3.8 |
| Chickamauga city | 833 | 40 110 | 79 | 164 | 284 | 198 | 55 | 31 | 4 | 18 | | 6.4 |
| Fairview CDP (part) | 605 | 37 264 | 58 | 112 | 291 | 94 | 19 | 8 | 11 | 12 | | 5.1 |
| Fort Oglethorpe city (part) | - | - | - | - | - | - | - | - | - | - | | (X) |
| Fairlyland CCD | 1 123 | 46 602 | 47 | 220 | 339 | 214 | 120 | 101 | 35 | 47 | | 16.3 |
| Lookout Mountain city | 612 | 62 045 | 15 | 72 | 154 | 115 | 105 | 79 | 25 | 47 | | 24.7 |
| Kensington CCD | 1 138 | 30 938 | 96 | 328 | 389 | 187 | 88 | 17 | 14 | 19 | | 4.4 |
| La Fayette CCD | 6 011 | 29 165 | 950 | 1 633 | 2 021 | 1 002 | 207 | 115 | 40 | 43 | | 3.3 |
| La Fayette city | 2 729 | 23 093 | 554 | 870 | 813 | 379 | 62 | 40 | 5 | 6 | | 1.9 |
| Rock Spring CCD | 1 636 | 39 100 | 123 | 344 | 619 | 367 | 127 | 50 | 6 | - | | 3.4 |
| Rossville-Beverly Hills CCD | 4 290 | 27 500 | 718 | 1 180 | 1 529 | 570 | 160 | 84 | 21 | 28 | | 3.1 |
| Fairview CDP (part) | 1 289 | 28 097 | 203 | 328 | 539 | 155 | 34 | 30 | - | - | | 2.3 |
| Fort Oglethorpe city (part) | 66 | 73 846 | 13 | - | - | 26 | 14 | - | - | 13 | | 19.7 |
| Lakeview CDP (part) | 396 | 31 793 | 31 | 86 | 148 | 65 | 43 | 16 | 7 | - | | 5.8 |
| Rossville city (part) | 1 414 | 23 617 | 302 | 457 | 397 | 188 | 26 | 22 | 7 | 15 | | 3.1 |
| Villanow CCD | 704 | 35 909 | 107 | 130 | 270 | 147 | 27 | 17 | - | 6 | | 3.3 |
| Walton County | 21 307 | 46 479 | 1 736 | 3 417 | 6 183 | 5 083 | 2 607 | 1 622 | 364 | 295 | | 10.7 |
| Campton CCD | 1 812 | 55 179 | 78 | 257 | 462 | 418 | 245 | 253 | 31 | 68 | | 19.4 |
| Good Hope CCD | 1 158 | 46 837 | 79 | 199 | 337 | 317 | 122 | 77 | 20 | 7 | | 9.0 |
| Good Hope town | 83 | 43 250 | 3 | 10 | 33 | 24 | 4 | 7 | 2 | - | | 10.8 |
| Jersey CCD | 3 771 | 50 561 | 179 | 498 | 1 171 | 1 018 | 504 | 291 | 70 | 40 | | 10.6 |
| Jersey town | 70 | 21 250 | 20 | 20 | 5 | 17 | 2 | 3 | - | 3 | | 8.6 |
| Walnut Grove town | 455 | 54 464 | 25 | 46 | 127 | 141 | 69 | 29 | 14 | 4 | | 10.3 |
| Loganville CCD | 6 460 | 57 197 | 332 | 742 | 1 692 | 1 876 | 1 034 | 542 | 135 | 107 | | 12.1 |
| Between town | 58 | 52 222 | 3 | 7 | 11 | 31 | - | 4 | 2 | - | | 10.3 |
| Loganville city (part) | 1 494 | 43 512 | 86 | 248 | 497 | 306 | 177 | 125 | 32 | 23 | | 12.0 |
| Monroe CCD | 6 152 | 32 328 | 875 | 1 349 | 1 948 | 1 046 | 451 | 358 | 97 | 28 | | 7.9 |
| Monroe city | 4 350 | 27 500 | 776 | 1 106 | 1 366 | 555 | 268 | 204 | 53 | 22 | | 6.4 |
| Social Circle CCD | 1 954 | 42 090 | 193 | 372 | 573 | 408 | 251 | 101 | 11 | 45 | | 8.0 |
| Social Circle city (part) | 1 190 | 35 353 | 128 | 291 | 367 | 191 | 108 | 71 | 11 | 23 | | 8.8 |
| Ware County | 13 478 | 28 360 | 2 208 | 3 841 | 4 165 | 2 010 | 741 | 339 | 71 | 103 | | 3.8 |
| Dixie Union CCD | 621 | 33 188 | 70 | 157 | 257 | 84 | 19 | 27 | - | 7 | | 5.5 |
| Manor CCD | 289 | 31 021 | 33 | 55 | 153 | 17 | 14 | 13 | - | 4 | | 5.9 |
| Wareboro CCD | 1 894 | 32 402 | 211 | 515 | 647 | 358 | 108 | 49 | - | 6 | | 2.9 |
| Waycross city (part) | 65 | 11 544 | - | 24 | 12 | - | - | 7 | - | - | | 10.8 |
| Waycross CCD | 10 674 | 26 796 | 1 892 | 3 114 | 3 108 | 1 551 | 600 | 250 | 71 | 86 | | 3.8 |
| Deenwood CDP | 813 | 35 559 | 150 | 177 | 266 | 133 | 66 | 21 | - | - | | 2.6 |
| Sunnyside CDP | 516 | 35 500 | 40 | 151 | 127 | 123 | 43 | 14 | 11 | 7 | | 6.2 |
| Waycross city (part) | 6 082 | 23 552 | 1 218 | 1 951 | 1 764 | 672 | 293 | 104 | 34 | 46 | | 3.0 |
| Warren County | 2 429 | 27 366 | 552 | 548 | 763 | 393 | 83 | 44 | 18 | 28 | | 3.7 |
| Camak CCD | 458 | 33 000 | 85 | 96 | 138 | 97 | 23 | 7 | - | 12 | | 4.1 |
| Camak town | 76 | 26 500 | 9 | 26 | 24 | 14 | - | 3 | - | - | | 3.9 |
| Norris CCD | 406 | 30 526 | 63 | 93 | 161 | 75 | 2 | 4 | 8 | 3 | | 3.0 |
| Norwood CCD | 360 | 26 316 | 96 | 74 | 107 | 51 | 11 | 19 | - | 2 | | 5.8 |
| Norwood city | 120 | 25 000 | 29 | 31 | 43 | 9 | 6 | - | - | 2 | | 1.7 |
| Panhandle CCD | 98 | 22 292 | 17 | 33 | 18 | 23 | 7 | - | - | - | | - |
| Warrenton CCD | 1 107 | 25 505 | 291 | 252 | 339 | 147 | 40 | 18 | 14 | 6 | | 3.4 |
| Warrenton city | 840 | 18 750 | 275 | 203 | 211 | 92 | 34 | 13 | 6 | 6 | | 3.0 |
| Washington County | 7 439 | 29 910 | 1 397 | 1 853 | 1 981 | 1 247 | 507 | 354 | 51 | 49 | | 6.1 |
| Davisboro CCD | 808 | 31 759 | 123 | 202 | 240 | 145 | 61 | 30 | 2 | 5 | | 4.6 |
| Davisboro city | 141 | 25 536 | 39 | 30 | 41 | 20 | 3 | 6 | - | 2 | | 5.7 |
| Riddleville town | 46 | 39 167 | - | 7 | 24 | 9 | 2 | 2 | - | 2 | | 8.7 |
| Deepstep CCD | 329 | 44 250 | 4 | 62 | 122 | 93 | 31 | 16 | 1 | - | | 5.2 |
| Deepstep town | 46 | 44 583 | 3 | 6 | 15 | 13 | - | 8 | 1 | - | | 19.6 |
| Harrison CCD | 575 | 29 931 | 90 | 161 | 141 | 109 | 38 | 36 | - | - | | 6.3 |
| Harrison town | 170 | 18 125 | 44 | 66 | 36 | 12 | 3 | 9 | - | - | | 5.3 |
| Sandersville CCD | 3 728 | 29 108 | 715 | 945 | 947 | 577 | 269 | 209 | 37 | 29 | | 7.4 |
| Sandersville city (part) | 2 353 | 27 201 | 497 | 639 | 569 | 284 | 153 | 158 | 24 | 29 | | 9.0 |
| Tennille city (part) | - | - | - | - | - | - | - | - | - | - | | (X) |
| Tennille CCD | 1 555 | 26 424 | 369 | 384 | 423 | 225 | 73 | 55 | 11 | 15 | | 5.2 |
| Oconee city | 100 | 41 250 | 14 | 25 | 29 | 26 | 3 | 3 | - | - | | 3.0 |
| Sandersville city (part) | - | - | - | - | - | - | - | - | - | - | | (X) |
| Tennille city (part) | 662 | 22 065 | 186 | 171 | 177 | 87 | 18 | 18 | 1 | 4 | | 3.5 |
| Warthen CCD | 444 | 27 857 | 96 | 99 | 108 | 98 | 35 | 8 | - | - | | 1.8 |
| Wayne County | 9 348 | 32 766 | 1 326 | 2 327 | 2 764 | 1 672 | 665 | 454 | 49 | 91 | | 6.4 |
| Jesup CCD | 6 879 | 32 253 | 1 048 | 1 771 | 1 891 | 1 234 | 493 | 327 | 37 | 78 | | 6.4 |
| Jesup city | 2 937 | 28 833 | 591 | 723 | 724 | 435 | 261 | 154 | 11 | 38 | | 6.9 |
| Odum CCD | 1 363 | 37 917 | 133 | 305 | 456 | 249 | 114 | 100 | - | 6 | | 7.8 |
| Odum town | 154 | 37 188 | 11 | 32 | 61 | 38 | 12 | - | - | - | | - |
| Screven CCD | 1 106 | 31 474 | 145 | 251 | 417 | 189 | 58 | 27 | 12 | 7 | | 4.2 |
| Screven city | 286 | 25 714 | 54 | 85 | 96 | 23 | 11 | 8 | 2 | 7 | | 5.9 |
| Webster County | 919 | 27 992 | 172 | 238 | 297 | 125 | 53 | 14 | 4 | 16 | | 3.7 |
| Preston CCD | 504 | 28 125 | 101 | 129 | 153 | 74 | 37 | 4 | 2 | 4 | | 2.0 |
| Preston town (part) | 199 | 30 313 | 33 | 49 | 69 | 26 | 18 | 4 | - | - | | 2.0 |
| Weston CCD | 415 | 27 868 | 71 | 109 | 144 | 51 | 16 | 10 | 2 | 12 | | 5.8 |
| Preston town (part) | 4 | 8 750 | 2 | - | - | - | - | - | - | - | | - |
| Weston town | 26 | 41 000 | 2 | - | 20 | - | 2 | - | - | 2 | | 7.7 |
| Wheeler County | 2 022 | 24 053 | 469 | 567 | 561 | 244 | 94 | 61 | 3 | 23 | | 4.3 |
| Alamo CCD | 1 035 | 25 895 | 234 | 252 | 308 | 115 | 64 | 53 | 1 | 8 | | 6.0 |
| Alamo city | 340 | 25 000 | 85 | 85 | 102 | 36 | 17 | 6 | 1 | 8 | | 4.4 |

Table 13. Household Income in 1999: 2000—Con.

[Data based on a sample (except Tables 65-68). For information on confidentiality protection, coverage, sampling error, and nonsampling error, see Appendix G. For location of definitions, see "How to Use This Census Report"]

| State County County Subdivision Place | Total households | Median income in 1999 (dollars) | Household income in 1999 | | | | | | | | Percent of households with income in 1999 of \$100,000 or more | |
|--|---------------------|---|--------------------------|----------------------------|----------------------------|----------------------------|----------------------------|------------------------------|------------------------------|-------------------------|---|-----|
| | | | Less than \$10,000 | \$10,000 to \$24,999 | \$25,000 to \$49,999 | \$50,000 to \$74,999 | \$75,000 to \$99,999 | \$100,000 to \$149,999 | \$150,000 to \$199,999 | \$200,000 or more | | |
| Wheeler County—Con. | | | | | | | | | | | | |
| Alamo CCD—Con. | | | | | | | | | | | | |
| Helena city (part) | - | - | - | - | - | - | - | - | - | - | - | (X) |
| Scotland city (part) | 15 | 35 625 | 7 | - | 8 | - | - | - | - | - | - | - |
| Glenwood CCD | 987 | 21 832 | 235 | 315 | 253 | 129 | 30 | 8 | 2 | 15 | 2.5 | |
| Glenwood city | 384 | 16 900 | 124 | 132 | 77 | 24 | 18 | 2 | 2 | 5 | 2.3 | |
| White County | 7 730 | 36 084 | 779 | 1 576 | 2 981 | 1 525 | 495 | 258 | 55 | 61 | 4.8 | |
| Cleveland CCD | 4 529 | 35 527 | 451 | 934 | 1 789 | 867 | 283 | 157 | 12 | 36 | 4.5 | |
| Cleveland city | 705 | 31 949 | 79 | 165 | 297 | 112 | 35 | 11 | - | 6 | 2.4 | |
| Helen CCD | 1 026 | 36 534 | 84 | 211 | 386 | 190 | 50 | 70 | 20 | 15 | 10.2 | |
| Helen city | 224 | 32 917 | 32 | 55 | 78 | 34 | 6 | 5 | 4 | 10 | 8.5 | |
| Mossy Creek CCD | 2 175 | 36 525 | 244 | 431 | 806 | 468 | 162 | 31 | 23 | 10 | 2.9 | |
| Whitfield County | 29 362 | 39 377 | 2 750 | 5 767 | 9 913 | 5 760 | 2 562 | 1 568 | 473 | 569 | 8.9 | |
| Dalton CCD | 20 773 | 37 044 | 2 161 | 4 178 | 7 186 | 3 899 | 1 594 | 936 | 360 | 459 | 8.4 | |
| Dalton city (part) | 9 207 | 33 921 | 1 123 | 2 076 | 2 972 | 1 295 | 711 | 477 | 239 | 314 | 11.2 | |
| Varnell city (part) | 49 | 60 563 | - | 11 | 9 | 20 | - | 9 | - | - | 18.4 | |
| North Whitfield CCD | 3 305 | 45 450 | 218 | 538 | 1 119 | 765 | 308 | 277 | 40 | 40 | 10.8 | |
| Cohutta town | 230 | 41 563 | 19 | 31 | 91 | 46 | 27 | 14 | 2 | - | 7.0 | |
| Varnell city (part) | 442 | 45 341 | 8 | 68 | 188 | 103 | 37 | 31 | 2 | 5 | 8.6 | |
| Westside CCD | 5 284 | 43 000 | 371 | 1 051 | 1 608 | 1 096 | 660 | 355 | 73 | 70 | 9.4 | |
| Dalton city (part) | 643 | 41 860 | 9 | 96 | 268 | 45 | 107 | 61 | 9 | 48 | 18.4 | |
| Tunnel Hill city | 437 | 43 438 | 30 | 85 | 137 | 95 | 49 | 33 | 4 | 4 | 9.4 | |
| Wilcox County | 2 772 | 27 483 | 521 | 718 | 875 | 381 | 135 | 97 | 15 | 30 | 5.1 | |
| Abbeville CCD | 810 | 28 430 | 146 | 197 | 276 | 120 | 39 | 24 | - | 8 | 4.0 | |
| Abbeville city | 361 | 21 193 | 88 | 109 | 97 | 46 | 9 | 9 | - | 3 | 3.3 | |
| Pineview CCD | 524 | 27 188 | 75 | 166 | 153 | 91 | 16 | 7 | 8 | 8 | 4.4 | |
| Pineview town | 175 | 17 850 | 61 | 61 | 29 | 13 | 3 | - | - | 8 | 4.6 | |
| Pitts CCD | 570 | 27 800 | 89 | 155 | 190 | 66 | 33 | 34 | 2 | 1 | 6.5 | |
| Pitts city | 121 | 24 625 | 31 | 31 | 43 | 6 | 5 | 2 | 2 | 1 | 4.1 | |
| Rochelle CCD | 868 | 26 438 | 211 | 200 | 256 | 104 | 47 | 32 | 5 | 13 | 5.8 | |
| Rochelle city | 538 | 21 923 | 153 | 131 | 133 | 74 | 22 | 15 | 3 | 7 | 4.6 | |
| Wilkes County | 4 318 | 27 644 | 795 | 1 142 | 1 287 | 673 | 245 | 136 | 23 | 17 | 4.1 | |
| Rayle CCD | 744 | 27 821 | 116 | 211 | 261 | 117 | 17 | 8 | 14 | - | 3.0 | |
| Rayle town | 51 | 33 229 | 3 | 10 | 27 | 9 | 2 | - | - | - | - | |
| Tignall CCD | 721 | 25 417 | 130 | 223 | 211 | 95 | 39 | 23 | - | - | 3.2 | |
| Tignall town | 268 | 21 333 | 60 | 88 | 84 | 31 | 5 | - | - | - | - | |
| Washington-Metasville CCD | 2 853 | 28 720 | 549 | 708 | 815 | 461 | 189 | 105 | 9 | 17 | 4.6 | |
| Washington city | 1 809 | 25 667 | 428 | 445 | 570 | 218 | 97 | 40 | - | 11 | 2.8 | |
| Wilkinson County | 3 847 | 32 723 | 596 | 905 | 1 238 | 713 | 271 | 96 | 13 | 15 | 3.2 | |
| Allentown CCD | 399 | 36 597 | 41 | 83 | 135 | 92 | 40 | 5 | 3 | - | 2.0 | |
| Allentown town (part) | 86 | 37 500 | 19 | 16 | 16 | 24 | 8 | - | 3 | - | 3.5 | |
| Danville town (part) | 12 | 16 250 | 4 | 4 | 2 | 2 | - | - | - | - | - | |
| Gordon CCD | 1 710 | 36 828 | 246 | 348 | 625 | 315 | 104 | 57 | 6 | 9 | 4.2 | |
| Gordon city | 801 | 32 891 | 128 | 193 | 260 | 152 | 39 | 25 | 4 | - | 3.6 | |
| Ivey town | 435 | 38 750 | 41 | 90 | 164 | 87 | 33 | 18 | 2 | - | 4.6 | |
| Inwinton CCD | 1 313 | 27 123 | 222 | 381 | 348 | 236 | 88 | 31 | 4 | 3 | 2.9 | |
| Inwinton city | 238 | 22 386 | 50 | 70 | 60 | 29 | 21 | 6 | 2 | - | 3.4 | |
| McIntyre town | 287 | 24 028 | 38 | 109 | 104 | 13 | 17 | 3 | 2 | 1 | 2.1 | |
| Toombsboro CCD | 425 | 29 236 | 87 | 93 | 130 | 70 | 39 | 3 | - | 3 | 1.4 | |
| Toombsboro town | 232 | 26 250 | 61 | 52 | 72 | 28 | 13 | 3 | - | 3 | 2.6 | |
| Worth County | 8 125 | 32 384 | 1 274 | 1 890 | 2 492 | 1 537 | 496 | 297 | 79 | 60 | 5.4 | |
| Bridgeboro CCD | 1 034 | 38 750 | 137 | 152 | 353 | 253 | 74 | 54 | 5 | 6 | 6.3 | |
| Poulan CCD | 1 734 | 31 285 | 254 | 442 | 579 | 326 | 60 | 39 | 24 | 10 | 4.2 | |
| Poulan city | 386 | 27 708 | 71 | 108 | 105 | 74 | 18 | 8 | 2 | - | 2.6 | |
| Sumner town | 107 | 30 781 | 14 | 24 | 45 | 19 | 3 | - | - | 2 | 1.9 | |
| Sylvester city (part) | 69 | 7 891 | 48 | 11 | 7 | 3 | - | - | - | - | - | |
| Sylvester CCD | 4 240 | 32 337 | 716 | 1 030 | 1 179 | 784 | 312 | 146 | 42 | 31 | 5.2 | |
| Sylvester city (part) | 2 155 | 24 889 | 539 | 542 | 527 | 321 | 130 | 56 | 19 | 21 | 4.5 | |
| Warwick CCD | 1 117 | 31 003 | 167 | 266 | 381 | 174 | 50 | 58 | 8 | 13 | 7.1 | |
| Warwick city | 166 | 30 208 | 27 | 42 | 57 | 25 | 10 | 5 | - | - | 3.0 | |

Table 14. Household Income in 1999: 2000

[Data based on a sample (except Tables 65-68). For information on confidentiality protection, coverage, sampling error, and nonsampling error, see Appendix G. For location of definitions, see "How to Use This Census Report"]

| State County Place | Total households | Median income in 1999 (dollars) | Household income in 1999 | | | | | | | | Percent of households with income in 1999 of \$100,000 or more |
|--------------------------|---------------------|---|--------------------------|----------------------------|----------------------------|----------------------------|----------------------------|------------------------------|------------------------------|-------------------------|---|
| | | | Less than \$10,000 | \$10,000 to \$24,999 | \$25,000 to \$49,999 | \$50,000 to \$74,999 | \$75,000 to \$99,999 | \$100,000 to \$149,999 | \$150,000 to \$199,999 | \$200,000 or more | |
| | | | | | | | | | | | |
| The State | 3 007 678 | 42 433 | 304 816 | 545 338 | 881 650 | 593 203 | 311 651 | 234 093 | 66 084 | 70 843 | 12.3 |
| COUNTY | | | | | | | | | | | |
| Appling County | 6 594 | 30 266 | 1 104 | 1 725 | 1 881 | 1 080 | 447 | 249 | 59 | 49 | 5.4 |
| Atkinson County | 2 729 | 26 470 | 546 | 765 | 880 | 311 | 135 | 58 | 18 | 16 | 3.4 |
| Bacon County | 3 849 | 26 910 | 720 | 1 109 | 1 145 | 610 | 84 | 113 | 25 | 43 | 4.7 |
| Baker County | 1 508 | 30 338 | 281 | 363 | 431 | 260 | 95 | 45 | 5 | 28 | 5.2 |
| Baldwin County | 14 782 | 35 159 | 2 005 | 3 201 | 4 708 | 2 497 | 1 269 | 682 | 176 | 244 | 7.5 |
| Banks County | 5 322 | 38 523 | 607 | 998 | 1 969 | 1 057 | 344 | 246 | 42 | 59 | 6.5 |
| Barrow County | 16 392 | 45 019 | 1 289 | 2 534 | 5 416 | 4 324 | 1 597 | 964 | 128 | 140 | 7.5 |
| Bartow County | 27 173 | 43 660 | 2 085 | 4 618 | 8 887 | 6 658 | 2 734 | 1 548 | 345 | 298 | 8.1 |
| Ben Hill County | 6 677 | 27 100 | 1 155 | 1 971 | 1 785 | 1 005 | 427 | 297 | 16 | 21 | 5.0 |
| Berrien County | 6 263 | 30 044 | 830 | 1 776 | 2 240 | 851 | 315 | 121 | 56 | 74 | 4.0 |
| Bibb County | 59 632 | 34 532 | 8 993 | 13 424 | 16 817 | 10 095 | 5 038 | 3 384 | 672 | 1 209 | 8.8 |
| Bleckley County | 4 359 | 33 448 | 624 | 1 027 | 1 341 | 792 | 317 | 200 | 36 | 22 | 5.9 |
| Brantley County | 5 441 | 30 361 | 728 | 1 423 | 1 861 | 994 | 305 | 105 | 23 | 2 | 2.4 |
| Brooks County | 6 167 | 26 911 | 1 141 | 1 743 | 1 926 | 851 | 279 | 143 | 34 | 50 | 3.7 |
| Bryan County | 8 089 | 48 345 | 742 | 1 355 | 2 017 | 1 814 | 1 142 | 716 | 199 | 104 | 12.6 |
| Bulloch County | 20 757 | 29 499 | 3 961 | 4 941 | 5 884 | 3 047 | 1 497 | 979 | 199 | 249 | 6.9 |
| Burke County | 7 928 | 27 877 | 1 825 | 1 859 | 2 233 | 1 176 | 488 | 243 | 57 | 47 | 4.4 |
| Butts County | 6 462 | 39 879 | 705 | 1 145 | 2 235 | 1 391 | 519 | 359 | 66 | 42 | 7.2 |
| Calhoun County | 1 964 | 24 588 | 445 | 553 | 575 | 242 | 92 | 39 | 8 | 10 | 2.9 |
| Camden County | 14 722 | 41 056 | 1 171 | 2 611 | 5 456 | 3 271 | 1 397 | 610 | 117 | 89 | 5.5 |
| Candler County | 3 386 | 25 022 | 603 | 1 089 | 904 | 503 | 165 | 98 | 14 | 10 | 3.6 |
| Carroll County | 31 606 | 38 799 | 3 653 | 6 725 | 9 781 | 6 255 | 2 842 | 1 555 | 326 | 469 | 7.4 |
| Catoosa County | 20 445 | 39 998 | 1 891 | 4 184 | 6 926 | 4 327 | 1 880 | 981 | 119 | 137 | 6.1 |
| Charlton County | 3 327 | 27 869 | 570 | 913 | 1 018 | 539 | 147 | 102 | 21 | 17 | 4.2 |
| Chatham County | 89 863 | 37 752 | 11 088 | 19 624 | 26 231 | 15 322 | 8 223 | 5 322 | 1 507 | 2 546 | 10.4 |
| Chattahoochee County | 2 944 | 37 106 | 206 | 524 | 1 277 | 631 | 201 | 77 | 8 | 20 | 3.6 |
| Chattooga County | 9 590 | 30 664 | 1 284 | 2 584 | 3 403 | 1 518 | 462 | 270 | 34 | 35 | 3.5 |
| Cherokee County | 49 562 | 60 896 | 2 060 | 4 903 | 12 177 | 12 500 | 8 054 | 6 682 | 1 915 | 1 271 | 19.9 |
| Clarke County | 39 678 | 28 403 | 8 190 | 9 784 | 10 719 | 5 464 | 2 250 | 2 125 | 504 | 642 | 8.2 |
| Clay County | 1 355 | 21 448 | 390 | 347 | 372 | 129 | 60 | 14 | 13 | 30 | 4.2 |
| Clayton County | 82 272 | 42 697 | 5 031 | 14 087 | 29 239 | 19 378 | 8 566 | 4 339 | 901 | 731 | 7.3 |
| Clinch County | 2 518 | 26 755 | 559 | 627 | 831 | 331 | 67 | 69 | 22 | 12 | 4.1 |
| Cobb County | 227 590 | 58 289 | 10 036 | 24 341 | 59 213 | 51 539 | 33 874 | 31 103 | 9 182 | 8 302 | 21.3 |
| Coffee County | 13 355 | 30 710 | 1 980 | 3 383 | 4 389 | 2 110 | 752 | 431 | 121 | 189 | 5.5 |
| Colquitt County | 15 500 | 28 539 | 2 606 | 4 227 | 4 815 | 2 332 | 826 | 460 | 94 | 140 | 4.5 |
| Columbia County | 31 112 | 55 682 | 1 332 | 3 716 | 8 367 | 7 916 | 4 769 | 3 406 | 893 | 713 | 16.1 |
| Cook County | 5 899 | 27 582 | 991 | 1 698 | 1 862 | 832 | 311 | 156 | 28 | 21 | 3.5 |
| Coweta County | 31 429 | 52 706 | 2 183 | 4 067 | 8 307 | 7 849 | 4 590 | 3 053 | 755 | 625 | 14.1 |
| Crawford County | 4 466 | 37 848 | 649 | 797 | 1 623 | 834 | 315 | 181 | 34 | 33 | 5.6 |
| Crisp County | 8 346 | 26 547 | 1 850 | 2 172 | 2 210 | 1 120 | 535 | 329 | 69 | 61 | 5.5 |
| Dade County | 5 627 | 35 259 | 644 | 1 356 | 1 928 | 1 013 | 458 | 115 | 53 | 60 | 4.1 |
| Dawson County | 6 070 | 47 486 | 386 | 950 | 1 818 | 1 418 | 794 | 483 | 120 | 101 | 11.6 |
| Decatur County | 10 409 | 28 820 | 1 688 | 2 945 | 3 105 | 1 590 | 531 | 361 | 91 | 98 | 5.3 |
| DeKalb County | 249 391 | 49 117 | 16 129 | 35 724 | 74 943 | 54 269 | 29 666 | 24 116 | 7 558 | 6 986 | 15.5 |
| Dodge County | 7 079 | 27 607 | 1 187 | 2 076 | 2 133 | 879 | 496 | 166 | 97 | 45 | 4.4 |
| Dooly County | 3 897 | 27 980 | 724 | 1 065 | 1 124 | 608 | 201 | 84 | 52 | 39 | 4.5 |
| Dougherty County | 35 608 | 30 934 | 6 467 | 8 381 | 10 295 | 5 392 | 2 440 | 1 615 | 452 | 566 | 7.4 |
| Douglas County | 32 879 | 50 108 | 1 783 | 4 419 | 10 184 | 7 984 | 4 648 | 2 879 | 472 | 510 | 11.7 |
| Early County | 4 703 | 25 629 | 943 | 1 365 | 1 246 | 597 | 275 | 196 | 27 | 54 | 5.9 |
| Echols County | 1 258 | 25 851 | 168 | 428 | 340 | 215 | 40 | 31 | 14 | 22 | 5.3 |
| Effingham County | 13 128 | 46 505 | 961 | 2 203 | 4 017 | 3 249 | 1 537 | 878 | 168 | 115 | 8.8 |
| Elbert County | 8 028 | 28 724 | 1 221 | 2 317 | 2 631 | 1 165 | 389 | 202 | 48 | 55 | 3.8 |
| Emanuel County | 8 040 | 24 383 | 1 792 | 2 288 | 2 183 | 940 | 486 | 236 | 28 | 87 | 4.4 |
| Evans County | 3 783 | 25 447 | 786 | 1 074 | 1 180 | 480 | 155 | 61 | 27 | 20 | 2.9 |
| Fannin County | 8 378 | 30 612 | 1 101 | 2 322 | 2 990 | 1 201 | 419 | 208 | 82 | 55 | 4.1 |
| Fayette County | 31 491 | 71 227 | 897 | 2 455 | 6 495 | 6 892 | 5 675 | 5 695 | 2 025 | 1 357 | 28.8 |
| Floyd County | 34 030 | 35 615 | 4 092 | 7 457 | 11 316 | 6 109 | 2 583 | 1 658 | 348 | 467 | 7.3 |
| Forsyth County | 34 603 | 68 890 | 1 494 | 3 288 | 6 960 | 7 354 | 6 081 | 5 824 | 1 962 | 1 640 | 27.2 |
| Franklin County | 7 891 | 32 134 | 1 080 | 1 962 | 2 821 | 1 329 | 368 | 187 | 42 | 102 | 4.2 |
| Fulton County | 321 266 | 47 321 | 36 099 | 52 061 | 78 928 | 52 961 | 32 031 | 34 463 | 13 889 | 20 834 | 21.5 |
| Gilmer County | 9 047 | 35 140 | 1 075 | 2 023 | 3 188 | 1 681 | 563 | 361 | 64 | 92 | 5.7 |
| Glascock County | 1 013 | 29 743 | 193 | 251 | 321 | 150 | 60 | 35 | 3 | - | 3.8 |
| Glynn County | 27 248 | 38 765 | 2 964 | 5 937 | 7 727 | 5 002 | 2 590 | 1 997 | 480 | 551 | 11.1 |
| Gordon County | 16 151 | 38 831 | 1 400 | 3 570 | 5 436 | 3 472 | 1 252 | 666 | 180 | 175 | 6.3 |
| Grady County | 8 817 | 28 656 | 1 622 | 2 332 | 2 699 | 1 216 | 570 | 253 | 67 | 58 | 4.3 |
| Greene County | 5 492 | 33 479 | 886 | 1 244 | 1 490 | 842 | 300 | 360 | 82 | 288 | 13.3 |
| Gwinnett County | 202 567 | 60 537 | 6 569 | 19 139 | 52 953 | 49 716 | 34 129 | 27 736 | 7 168 | 5 157 | 19.8 |
| Habersham County | 13 316 | 36 321 | 1 351 | 3 084 | 4 540 | 2 527 | 944 | 575 | 125 | 170 | 6.5 |
| Hall County | 47 391 | 44 908 | 3 901 | 7 688 | 14 884 | 10 334 | 5 384 | 3 344 | 803 | 1 053 | 11.0 |
| Hancock County | 3 246 | 22 003 | 771 | 1 010 | 839 | 404 | 139 | 46 | 19 | 18 | 2.6 |
| Haralson County | 9 825 | 31 656 | 1 361 | 2 476 | 3 211 | 1 719 | 584 | 320 | 68 | 86 | 4.8 |
| Harris County | 8 858 | 47 763 | 700 | 1 460 | 2 448 | 1 842 | 1 156 | 964 | 171 | 117 | 14.1 |
| Hart County | 9 097 | 32 833 | 1 239 | 2 236 | 2 853 | 1 614 | 711 | 310 | 60 | 74 | 4.9 |
| Heard County | 4 049 | 33 038 | 530 | 932 | 1 395 | 816 | 214 | 110 | 23 | 29 | 4.0 |
| Henry County | 41 332 | 57 309 | 1 639 | 3 988 | 11 323 | 11 421 | 7 008 | 4 434 | 864 | 655 | 14.4 |
| Houston County | 40 959 | 43 638 | 3 155 | 7 149 | 13 111 | 9 389 | 4 664 | 2 655 | 573 | 263 | 8.5 |
| Inwin County | 3 691 | 30 257 | 625 | 896 | 1 204 | 543 | 243 | 116 | 32 | 32 | 4.9 |
| Jackson County | 15 029 | 40 349 | 1 623 | 3 033 | 4 592 | 3 268 | 1 328 | 789 | 227 | 169 | 7.9 |
| Jasper County | 4 176 | 39 890 | 483 | 740 | 1 365 | 981 | 343 | 161 | 40 | 63 | 6.3 |
| Jeff Davis County | 4 844 | 27 310 | 836 | 1 391 | 1 550 | 653 | 176 | 165 | 42 | 31 | 4.9 |
| Jefferson County | 6 302 | 26 120 | 1 272 | 1 763 | 1 974 | 817 | 229 | 124 | 43 | 80 | 3.9 |
| Jenkins County | 3 211 | 24 025 | 697 | 960 | 830 | 381 | 187 | 113 | 9 | 34 | 4.9 |
| Johnson County | 3 117 | 23 848 | 741 | 876 | 771 | 425 | 205 | 55 | 29 | 15 | 3.2 |
| Jones County | 8 649 | 43 301 | 798 | 1 497 | 2 702 | 1 917 | 983 | 542 | 120 | 90 | 8.7 |
| Lamar County | 5 668 | 37 087 | 633 | 1 124 | 2 063 | 1 094 | 406 | 250 | 33 | 65 | 6.1 |
| Lanier County | 2 609 | 29 171 | 442 | 630 | 878 | 427 | 160 | 44 | 15 | 13 | 2.8 |
| Laurens County | 17 098 | 32 010 | 2 593 | 4 176 | 5 272 | 2 739 | 1 254 | 688 | 141 | 235 | 6.2 |

Table 14. Household Income in 1999: 2000—Con.

[Data based on a sample (except Tables 65-68). For information on confidentiality protection, coverage, sampling error, and nonsampling error, see Appendix G. For location of definitions, see "How to Use This Census Report"]

| State County Place | Total households | Median income in 1999 (dollars) | Household income in 1999 | | | | | | | | Percent of households with income in 1999 of \$100,000 or more |
|---------------------------------------|---------------------|---|--------------------------|----------------------------|----------------------------|----------------------------|----------------------------|------------------------------|------------------------------|-------------------------|---|
| | | | Less than \$10,000 | \$10,000 to \$24,999 | \$25,000 to \$49,999 | \$50,000 to \$74,999 | \$75,000 to \$99,999 | \$100,000 to \$149,999 | \$150,000 to \$199,999 | \$200,000 or more | |
| COUNTY—Con. | | | | | | | | | | | |
| Lee County | 8 219 | 48 600 | 552 | 1 128 | 2 523 | 1 902 | 1 098 | 719 | 193 | 104 | 12.4 |
| Liberty County | 19 434 | 33 477 | 2 115 | 4 364 | 7 660 | 3 398 | 1 064 | 661 | 114 | 58 | 4.3 |
| Lincoln County | 3 247 | 31 952 | 469 | 797 | 1 004 | 638 | 174 | 137 | 22 | 6 | 5.1 |
| Long County | 3 576 | 30 640 | 428 | 999 | 1 335 | 556 | 177 | 59 | 9 | 13 | 2.3 |
| Lowndes County | 32 660 | 32 132 | 4 738 | 7 824 | 10 211 | 5 369 | 2 368 | 1 364 | 413 | 373 | 6.6 |
| Lumpkin County | 7 532 | 39 167 | 823 | 1 587 | 2 231 | 1 742 | 559 | 443 | 75 | 72 | 7.8 |
| McDuffie County | 7 980 | 31 920 | 1 308 | 1 876 | 2 418 | 1 291 | 562 | 330 | 65 | 130 | 6.6 |
| McIntosh County | 4 198 | 30 102 | 604 | 1 140 | 1 458 | 624 | 226 | 108 | 15 | 23 | 3.5 |
| Macon County | 4 813 | 24 224 | 963 | 1 527 | 1 286 | 603 | 294 | 97 | 31 | 12 | 2.9 |
| Madison County | 9 822 | 36 347 | 1 024 | 2 301 | 3 330 | 1 853 | 878 | 309 | 59 | 68 | 4.4 |
| Marion County | 2 685 | 29 145 | 511 | 639 | 882 | 374 | 173 | 77 | 6 | 23 | 3.9 |
| Meriwether County | 8 289 | 31 870 | 1 286 | 1 923 | 2 683 | 1 347 | 638 | 269 | 49 | 94 | 5.0 |
| Miller County | 2 481 | 27 335 | 388 | 732 | 764 | 315 | 148 | 96 | 22 | 16 | 5.4 |
| Mitchell County | 8 040 | 26 581 | 1 536 | 2 238 | 2 389 | 1 050 | 448 | 237 | 72 | 70 | 4.7 |
| Monroe County | 7 723 | 44 195 | 698 | 1 382 | 2 267 | 1 732 | 843 | 599 | 110 | 92 | 10.4 |
| Montgomery County | 2 947 | 30 240 | 505 | 703 | 976 | 439 | 152 | 125 | 28 | 19 | 5.8 |
| Morgan County | 5 579 | 40 249 | 519 | 1 102 | 1 706 | 1 189 | 518 | 319 | 105 | 121 | 9.8 |
| Murray County | 13 305 | 36 996 | 1 353 | 2 830 | 4 857 | 2 687 | 982 | 368 | 75 | 153 | 4.5 |
| Muscogee County | 69 787 | 34 798 | 8 564 | 16 105 | 22 262 | 12 209 | 5 081 | 3 698 | 710 | 1 158 | 8.0 |
| Newton County | 21 989 | 44 875 | 1 681 | 3 325 | 7 339 | 5 257 | 2 356 | 1 464 | 259 | 308 | 9.2 |
| Oconee County | 9 041 | 55 211 | 445 | 1 205 | 2 387 | 2 003 | 1 302 | 1 018 | 360 | 321 | 18.8 |
| Oglethorpe County | 4 885 | 35 578 | 585 | 1 113 | 1 687 | 817 | 396 | 170 | 67 | 50 | 5.9 |
| Paulding County | 28 159 | 52 161 | 1 255 | 3 399 | 8 440 | 8 223 | 4 369 | 1 938 | 302 | 233 | 8.8 |
| Peach County | 8 414 | 34 453 | 1 331 | 1 856 | 2 360 | 1 483 | 815 | 432 | 78 | 59 | 6.8 |
| Pickens County | 8 982 | 41 387 | 719 | 1 707 | 2 977 | 2 046 | 781 | 488 | 154 | 110 | 8.4 |
| Pierce County | 5 945 | 29 895 | 1 011 | 1 533 | 1 925 | 880 | 377 | 182 | - | 37 | 3.7 |
| Pike County | 4 756 | 44 370 | 414 | 814 | 1 481 | 1 166 | 463 | 292 | 76 | 50 | 8.8 |
| Polk County | 14 031 | 32 328 | 1 918 | 3 380 | 4 674 | 2 583 | 812 | 414 | 104 | 146 | 4.7 |
| Pulaski County | 3 418 | 31 895 | 537 | 795 | 1 035 | 614 | 229 | 98 | 40 | 70 | 6.1 |
| Putnam County | 7 385 | 36 956 | 816 | 1 734 | 2 153 | 1 324 | 655 | 388 | 129 | 186 | 9.5 |
| Quitman County | 1 056 | 25 875 | 183 | 331 | 354 | 105 | 44 | 23 | - | 16 | 3.7 |
| Rabun County | 6 307 | 33 899 | 724 | 1 428 | 2 209 | 1 098 | 409 | 216 | 99 | 124 | 7.0 |
| Randolph County | 2 916 | 22 004 | 760 | 839 | 724 | 354 | 148 | 65 | 12 | 14 | 3.1 |
| Richmond County | 73 939 | 33 086 | 10 308 | 17 545 | 24 192 | 11 978 | 5 174 | 2 905 | 725 | 1 112 | 6.4 |
| Rockdale County | 24 051 | 53 599 | 1 209 | 3 121 | 6 650 | 5 916 | 3 140 | 2 859 | 718 | 438 | 16.7 |
| Schley County | 1 426 | 32 035 | 224 | 371 | 457 | 207 | 114 | 30 | 15 | 8 | 3.7 |
| Screven County | 5 795 | 29 312 | 1 119 | 1 341 | 1 954 | 898 | 316 | 84 | 39 | 44 | 2.9 |
| Seminole County | 3 562 | 27 094 | 580 | 1 036 | 1 062 | 505 | 204 | 121 | 27 | 27 | 4.9 |
| Spalding County | 21 523 | 36 221 | 2 666 | 4 639 | 6 894 | 4 050 | 1 813 | 1 067 | 203 | 191 | 6.8 |
| Stephens County | 9 969 | 29 466 | 1 376 | 2 813 | 3 165 | 1 580 | 551 | 318 | 95 | 71 | 4.9 |
| Stewart County | 2 002 | 24 789 | 396 | 612 | 594 | 230 | 87 | 30 | 8 | 45 | 4.1 |
| Sumter County | 11 990 | 30 904 | 2 098 | 2 805 | 3 888 | 1 786 | 731 | 435 | 103 | 144 | 5.7 |
| Talbot County | 2 525 | 26 611 | 489 | 711 | 714 | 368 | 132 | 70 | 32 | 9 | 4.4 |
| Taliaferro County | 865 | 23 750 | 197 | 247 | 242 | 96 | 29 | 36 | 6 | 12 | 6.2 |
| Tattall County | 7 059 | 28 664 | 1 313 | 1 829 | 2 086 | 1 212 | 308 | 241 | 36 | 34 | 4.4 |
| Taylor County | 3 276 | 25 148 | 770 | 856 | 910 | 431 | 177 | 102 | 11 | 19 | 4.0 |
| Telfair County | 4 151 | 26 097 | 863 | 1 116 | 1 307 | 456 | 214 | 127 | 36 | 32 | 4.7 |
| Terrell County | 3 979 | 26 969 | 840 | 1 029 | 1 174 | 607 | 129 | 114 | 29 | 57 | 5.0 |
| Thomas County | 16 305 | 31 115 | 2 563 | 4 012 | 5 089 | 2 692 | 970 | 676 | 151 | 152 | 6.0 |
| Tift County | 13 931 | 32 616 | 2 038 | 3 284 | 4 322 | 2 169 | 1 092 | 643 | 127 | 256 | 7.4 |
| Toombs County | 9 870 | 26 811 | 1 889 | 2 665 | 2 744 | 1 467 | 584 | 368 | 83 | 70 | 5.3 |
| Towns County | 4 005 | 31 950 | 495 | 1 060 | 1 394 | 568 | 203 | 217 | 47 | 21 | 7.1 |
| Treutlen County | 2 551 | 24 644 | 627 | 667 | 748 | 324 | 99 | 51 | 26 | 9 | 3.4 |
| Troup County | 21 930 | 35 469 | 2 939 | 4 940 | 6 637 | 3 967 | 1 699 | 1 170 | 266 | 312 | 8.0 |
| Turner County | 3 450 | 25 676 | 578 | 1 114 | 975 | 435 | 185 | 113 | 31 | 19 | 4.7 |
| Twiggs County | 3 802 | 31 608 | 691 | 851 | 1 084 | 701 | 269 | 172 | 25 | 9 | 5.4 |
| Union County | 7 175 | 31 893 | 1 000 | 1 734 | 2 312 | 1 297 | 457 | 224 | 75 | 76 | 5.2 |
| Upson County | 10 752 | 31 201 | 1 508 | 2 853 | 3 481 | 1 693 | 714 | 294 | 56 | 153 | 4.7 |
| Walker County | 23 684 | 32 406 | 2 852 | 5 968 | 8 481 | 4 146 | 1 302 | 558 | 166 | 211 | 3.9 |
| Walton County | 21 307 | 46 479 | 1 736 | 3 417 | 6 183 | 5 083 | 2 607 | 1 622 | 364 | 295 | 10.7 |
| Ware County | 13 478 | 28 360 | 2 208 | 3 841 | 4 165 | 2 010 | 741 | 339 | 71 | 103 | 3.8 |
| Warren County | 2 429 | 27 366 | 552 | 548 | 763 | 393 | 83 | 44 | 18 | 28 | 3.7 |
| Washington County | 7 439 | 29 910 | 1 397 | 1 853 | 1 981 | 1 247 | 507 | 354 | 51 | 49 | 6.1 |
| Wayne County | 9 348 | 32 766 | 1 326 | 2 327 | 2 764 | 1 672 | 665 | 454 | 49 | 91 | 6.4 |
| Webster County | 919 | 27 992 | 172 | 238 | 297 | 125 | 53 | 14 | 4 | 16 | 3.7 |
| Wheeler County | 2 022 | 24 053 | 469 | 567 | 561 | 244 | 94 | 61 | 3 | 23 | 4.3 |
| White County | 7 730 | 36 084 | 779 | 1 576 | 2 981 | 1 525 | 495 | 258 | 55 | 61 | 4.8 |
| Whitfield County | 29 362 | 39 377 | 2 750 | 5 767 | 9 913 | 5 760 | 2 562 | 1 568 | 473 | 569 | 8.9 |
| Wilcox County | 2 772 | 27 483 | 521 | 718 | 875 | 381 | 135 | 97 | 15 | 30 | 5.1 |
| Wilkes County | 4 318 | 27 644 | 795 | 1 142 | 1 287 | 673 | 245 | 136 | 23 | 17 | 4.1 |
| Wilkinson County | 3 847 | 32 723 | 596 | 905 | 1 238 | 713 | 271 | 96 | 13 | 15 | 3.2 |
| Worth County | 8 125 | 32 384 | 1 274 | 1 890 | 2 492 | 1 537 | 496 | 297 | 79 | 60 | 5.4 |
| PLACE | | | | | | | | | | | |
| Abbeville city, Wilcox County | 361 | 21 193 | 88 | 109 | 97 | 46 | 9 | 9 | - | 3 | 3.3 |
| Acworth city, Cobb County | 5 221 | 50 918 | 337 | 661 | 1 535 | 1 360 | 713 | 538 | 42 | 35 | 11.8 |
| Adairsville city, Bartow County | 1 003 | 31 114 | 188 | 233 | 280 | 207 | 52 | 37 | - | 6 | 4.3 |
| Adel city, Cook County | 2 036 | 23 908 | 398 | 651 | 568 | 225 | 83 | 92 | 8 | 11 | 5.5 |
| Adrian city | 268 | 18 281 | 70 | 88 | 63 | 30 | 15 | 2 | - | - | 0.7 |
| Emanuel County (part) | 111 | 22 250 | 19 | 37 | 33 | 17 | 5 | - | - | - | - |
| Johnson County (part) | 157 | 16 544 | 51 | 51 | 30 | 13 | 10 | 2 | - | - | 1.3 |
| Ailey city, Montgomery County | 163 | 36 125 | 10 | 46 | 47 | 24 | 12 | 12 | 9 | 3 | 14.7 |
| Alamo city, Wheeler County | 340 | 25 000 | 85 | 85 | 102 | 36 | 17 | 6 | 1 | 8 | 4.4 |
| Alapaha town, Berrien County | 280 | 22 422 | 62 | 88 | 87 | 29 | 8 | 6 | - | - | 2.1 |
| Albany city, Dougherty County | 28 747 | 28 639 | 5 821 | 7 018 | 8 225 | 3 998 | 1 750 | 1 278 | 286 | 371 | 6.7 |
| Aldora town, Lamar County | 33 | 22 083 | 1 | 19 | 11 | 2 | - | - | - | - | - |
| Allenhurst town, Liberty County | 277 | 38 750 | 9 | 63 | 105 | 56 | 40 | 2 | 2 | - | 1.4 |

Table 14. Household Income in 1999: 2000—Con.

[Data based on a sample (except Tables 65-68). For information on confidentiality protection, coverage, sampling error, and nonsampling error, see Appendix G. For location of definitions, see "How to Use This Census Report"]

| State County Place | Total households | Median income in 1999 (dollars) | Household income in 1999 | | | | | | | | Percent of households with income in 1999 of \$100,000 or more |
|---|---------------------|---|--------------------------|----------------------------|----------------------------|----------------------------|----------------------------|------------------------------|------------------------------|-------------------------|---|
| | | | Less than \$10,000 | \$10,000 to \$24,999 | \$25,000 to \$49,999 | \$50,000 to \$74,999 | \$75,000 to \$99,999 | \$100,000 to \$149,999 | \$150,000 to \$199,999 | \$200,000 or more | |
| PLACE—Con. | | | | | | | | | | | |
| Allentown town | 116 | 31 500 | 31 | 24 | 26 | 24 | 8 | - | 3 | - | 2.6 |
| Bleckley County (part) | - | - | - | - | - | - | - | - | - | - | (X) |
| Laurens County (part) | 4 | 8 750 | 4 | - | - | - | - | - | - | - | - |
| Twiggs County (part) | 26 | 22 500 | 8 | 8 | 10 | - | - | - | - | - | - |
| Wilkinson County (part) | 86 | 37 500 | 19 | 16 | 16 | 24 | 8 | - | 3 | - | 3.5 |
| Alma city, Bacon County | 1 222 | 20 324 | 311 | 406 | 358 | 107 | 9 | 25 | - | 6 | 2.5 |
| Alpharetta city, Fulton County | 13 705 | 71 207 | 513 | 983 | 2 959 | 2 675 | 1 965 | 2 305 | 1 072 | 1 233 | 33.6 |
| Alston town, Montgomery County | 70 | 41 250 | 6 | 12 | 30 | 15 | 5 | 2 | - | - | 2.9 |
| Alto town | 277 | 30 750 | 41 | 59 | 133 | 34 | 6 | 4 | - | - | 1.4 |
| Banks County (part) | 111 | 29 125 | 14 | 23 | 61 | 9 | 4 | - | - | - | - |
| Habersham County (part) | 166 | 32 222 | 27 | 36 | 72 | 25 | 2 | 4 | - | - | 2.4 |
| Ambrose city, Coffee County | 134 | 22 206 | 21 | 56 | 35 | 18 | 4 | - | - | - | - |
| Americus city, Sumter County | 6 365 | 26 808 | 1 408 | 1 580 | 1 983 | 779 | 337 | 177 | 34 | 67 | 4.4 |
| Andersonville city, Sumter County | 133 | 29 107 | 17 | 35 | 46 | 19 | 8 | 4 | - | 4 | 6.0 |
| Arabi town, Crisp County | 169 | 24 327 | 14 | 74 | 56 | 23 | - | 2 | - | - | 1.2 |
| Aragon city, Polk County | 426 | 31 053 | 62 | 98 | 166 | 65 | 17 | 12 | 4 | 2 | 4.2 |
| Arcade city, Jackson County | 535 | 37 604 | 41 | 124 | 186 | 109 | 43 | 24 | 1 | 7 | 6.0 |
| Argyle town, Clinch County | 54 | 26 250 | 11 | 15 | 28 | - | - | - | - | - | - |
| Arlington city | 583 | 22 311 | 122 | 195 | 170 | 53 | 20 | 18 | - | 5 | 3.9 |
| Calhoun County (part) | 431 | 22 356 | 85 | 154 | 113 | 47 | 16 | 14 | - | 2 | 3.7 |
| Early County (part) | 152 | 22 143 | 37 | 41 | 57 | 6 | 4 | 4 | - | 3 | 4.6 |
| Arnoldsville city, Oglethorpe County | 111 | 32 750 | 14 | 25 | 32 | 17 | 15 | 5 | - | 3 | 7.2 |
| Ashburn city, Turner County | 1 610 | 18 702 | 359 | 639 | 353 | 163 | 52 | 30 | 14 | - | 2.7 |
| Athens-Clarke County, Clarke County | 39 678 | 28 403 | 8 190 | 9 784 | 10 719 | 5 464 | 2 250 | 2 125 | 504 | 642 | 8.2 |
| Athens-Clarke County (balance) | 39 254 | 28 118 | 8 166 | 9 741 | 10 563 | 5 353 | 2 188 | 2 101 | 500 | 642 | 8.3 |
| Bogart town (part) | 45 | 50 417 | 2 | 6 | 14 | 15 | 6 | 2 | - | - | 4.4 |
| Winterville city | 372 | 47 727 | 20 | 35 | 141 | 94 | 56 | 22 | 4 | - | 7.0 |
| Athens-Clarke County (balance), Clarke County .. | 39 254 | 28 118 | 8 166 | 9 741 | 10 563 | 5 353 | 2 188 | 2 101 | 500 | 642 | 8.3 |
| Atlanta city | 168 341 | 34 770 | 28 669 | 35 458 | 42 107 | 23 819 | 12 859 | 12 398 | 4 475 | 8 556 | 15.1 |
| DeKalb County (part) | 12 187 | 39 882 | 1 510 | 2 380 | 3 395 | 2 029 | 982 | 994 | 344 | 553 | 15.5 |
| Fulton County (part) | 156 154 | 34 301 | 27 159 | 33 078 | 38 712 | 21 790 | 11 877 | 11 404 | 4 131 | 8 003 | 15.1 |
| Attapulgus city, Decatur County | 181 | 25 625 | 28 | 61 | 57 | 24 | 8 | 3 | - | - | 1.7 |
| Auburn city | 2 202 | 51 346 | 36 | 154 | 820 | 764 | 271 | 143 | - | 14 | 7.1 |
| Barrow County (part) | 2 094 | 51 464 | 36 | 145 | 767 | 740 | 259 | 133 | - | 14 | 7.0 |
| Gwinnett County (part) | 108 | 48 750 | - | 9 | 53 | 24 | 12 | 10 | - | - | 9.3 |
| Augusta-Richmond County, Richmond County ... | 73 939 | 33 086 | 10 308 | 17 545 | 24 192 | 11 978 | 5 174 | 2 905 | 725 | 1 112 | 6.4 |
| Augusta-Richmond County (balance) | 72 360 | 32 972 | 10 152 | 17 189 | 23 633 | 11 677 | 5 040 | 2 858 | 709 | 1 102 | 6.5 |
| Blythe city (part) | 233 | 36 705 | 8 | 46 | 95 | 62 | 9 | 7 | 3 | 3 | 5.6 |
| Hephzibah city | 1 346 | 37 123 | 148 | 310 | 464 | 239 | 125 | 40 | 13 | 7 | 4.5 |
| Augusta-Richmond County (balance), Richmond County | 72 360 | 32 972 | 10 152 | 17 189 | 23 633 | 11 677 | 5 040 | 2 858 | 709 | 1 102 | 6.5 |
| Austell city | 2 071 | 38 933 | 151 | 484 | 757 | 390 | 193 | 88 | 8 | - | 4.6 |
| Cobb County (part) | 2 004 | 39 335 | 138 | 475 | 728 | 380 | 187 | 88 | 8 | - | 4.8 |
| Douglas County (part) | 67 | 28 672 | 13 | 9 | 29 | 10 | 6 | - | - | - | - |
| Avalon town, Stephens County | 100 | 31 000 | 23 | 18 | 29 | 17 | 11 | - | 2 | - | 2.0 |
| Avera city, Jefferson County | 95 | 28 229 | 3 | 41 | 40 | 7 | 4 | - | - | - | - |
| Avondale Estates city, DeKalb County | 1 278 | 70 625 | 35 | 150 | 239 | 250 | 244 | 226 | 111 | 23 | 28.2 |
| Baconton city, Mitchell County | 269 | 22 917 | 53 | 89 | 78 | 35 | 7 | 6 | 1 | - | 2.6 |
| Bainbridge city, Decatur County | 4 492 | 24 869 | 893 | 1 361 | 1 140 | 600 | 199 | 205 | 51 | 43 | 6.7 |
| Baldwin city | 867 | 29 299 | 128 | 237 | 283 | 126 | 47 | 36 | 7 | 3 | 5.3 |
| Banks County (part) | 191 | 36 875 | 31 | 38 | 64 | 36 | 4 | 13 | 5 | - | 9.4 |
| Habersham County (part) | 676 | 28 561 | 97 | 199 | 219 | 90 | 43 | 23 | 2 | 3 | 4.1 |
| Ball Ground city, Cherokee County | 241 | 45 875 | 34 | 43 | 56 | 65 | 29 | 11 | 2 | 1 | 5.8 |
| Barnesville city, Lamar County | 2 099 | 30 375 | 404 | 470 | 701 | 323 | 95 | 58 | 14 | 34 | 5.1 |
| Bartow town, Jefferson County | 104 | 23 750 | 25 | 27 | 34 | 12 | 6 | - | - | - | - |
| Barwick town | 180 | 19 000 | 58 | 50 | 46 | 14 | 7 | 5 | - | - | 2.8 |
| Brooks County (part) | 53 | 26 042 | 15 | 9 | 19 | 10 | - | - | - | - | - |
| Thomas County (part) | 127 | 16 250 | 43 | 41 | 27 | 4 | 7 | 5 | - | - | 3.9 |
| Baxley city, Appling County | 1 570 | 24 441 | 370 | 432 | 333 | 286 | 37 | 83 | 17 | 12 | 7.1 |
| Bellville city, Evans County | 53 | 57 708 | 8 | 3 | 11 | 20 | 4 | 7 | - | - | 13.2 |
| Belvedere Park CDP, DeKalb County | 6 450 | 36 144 | 652 | 1 496 | 2 211 | 1 220 | 548 | 230 | 42 | 51 | 5.0 |
| Berkeley Lake city, Gwinnett County | 622 | 109 401 | 12 | 32 | 51 | 60 | 117 | 168 | 102 | 80 | 56.3 |
| Berlin town, Colquitt County | 179 | 33 438 | 25 | 53 | 52 | 29 | 7 | 11 | 2 | - | 7.3 |
| Bethlehem town, Barrow County | 242 | 47 500 | 20 | 25 | 81 | 80 | 20 | 10 | 4 | 2 | 6.6 |
| Between town, Walton County | 58 | 52 222 | 3 | 7 | 11 | 31 | - | 4 | 2 | - | 10.3 |
| Bibb City town, Muscogee County | 227 | 24 107 | 44 | 72 | 86 | 10 | 10 | 5 | - | - | 2.2 |
| Bishop town, Oconee County | 46 | 43 125 | 5 | 11 | 12 | 6 | 10 | 2 | - | - | 4.3 |
| Blackshear city, Pierce County | 1 341 | 27 285 | 326 | 286 | 404 | 172 | 89 | 54 | - | 10 | 4.8 |
| Blacksville CDP, Henry County | 11 | 53 750 | - | - | - | 11 | - | - | - | - | - |
| Blairsville city, Union County | 237 | 14 120 | 81 | 87 | 38 | 20 | 6 | 3 | - | 2 | 2.1 |
| Blakely city, Early County | 2 083 | 20 250 | 524 | 656 | 499 | 232 | 100 | 48 | 19 | 5 | 3.5 |
| Bloomington city, Chatham County | 982 | 44 300 | 74 | 175 | 301 | 234 | 109 | 52 | 6 | 31 | 9.1 |
| Blue Ridge city, Fannin County | 530 | 28 214 | 91 | 149 | 192 | 63 | 22 | 6 | 2 | 5 | 2.5 |
| Bluffton town, Clay County | 42 | 43 125 | 6 | 6 | 15 | 8 | 7 | - | - | - | - |

Table 14. Household Income in 1999: 2000—Con.

[Data based on a sample (except Tables 65-68). For information on confidentiality protection, coverage, sampling error, and nonsampling error, see Appendix G. For location of definitions, see "How to Use This Census Report"]

| State County Place | Total households | Median income in 1999 (dollars) | Household income in 1999 | | | | | | | | Percent of households with income in 1999 of \$100,000 or more |
|---|---------------------|---|--------------------------|----------------------------|----------------------------|----------------------------|----------------------------|------------------------------|------------------------------|-------------------------|---|
| | | | Less than \$10,000 | \$10,000 to \$24,999 | \$25,000 to \$49,999 | \$50,000 to \$74,999 | \$75,000 to \$99,999 | \$100,000 to \$149,999 | \$150,000 to \$199,999 | \$200,000 or more | |
| PLACE—Con. | | | | | | | | | | | |
| Blythe city | 233 | 36 705 | 8 | 46 | 95 | 62 | 9 | 7 | 3 | 3 | 5.6 |
| Burke County (part) | - | - | - | - | - | - | - | - | - | - | (X) |
| Richmond County (part) | 233 | 36 705 | 8 | 46 | 95 | 62 | 9 | 7 | 3 | 3 | 5.6 |
| Bogart town | 430 | 41 190 | 27 | 79 | 151 | 97 | 48 | 16 | 3 | 9 | 6.5 |
| Clarke County (part) | 45 | 50 417 | 2 | 6 | 14 | 15 | 6 | 2 | - | - | 4.4 |
| Oconee County (part) | 385 | 40 069 | 25 | 73 | 137 | 82 | 42 | 14 | 3 | 9 | 6.8 |
| Bonanza CDP, Clayton County | 918 | 44 609 | 48 | 150 | 324 | 207 | 165 | 24 | - | - | 2.6 |
| Boston city, Thomas County | 554 | 19 313 | 156 | 185 | 158 | 37 | 14 | 2 | - | - | 0.7 |
| Bostwick town, Morgan County | 139 | 39 464 | 21 | 21 | 49 | 33 | 10 | 4 | 1 | - | 3.6 |
| Bowdon city, Carroll County | 793 | 27 875 | 140 | 222 | 234 | 99 | 61 | 24 | 7 | 6 | 4.7 |
| Bowersville town, Hart County | 140 | 30 625 | 26 | 31 | 50 | 23 | 8 | 2 | - | - | 1.4 |
| Bowman city, Elbert County | 375 | 24 083 | 89 | 104 | 111 | 32 | 11 | 23 | 3 | 2 | 7.5 |
| Braselton town | 425 | 56 563 | 34 | 35 | 101 | 100 | 34 | 41 | 31 | 49 | 28.5 |
| Barrow County (part) | 83 | 137 075 | 1 | 3 | 7 | 15 | 2 | 19 | 22 | 14 | 66.3 |
| Gwinnett County (part) | 80 | 150 000 | 5 | - | 2 | 17 | 6 | 10 | 9 | 31 | 62.5 |
| Hall County (part) | 7 | 6 250 | 7 | - | - | - | - | - | - | - | - |
| Jackson County (part) | 255 | 45 250 | 21 | 32 | 92 | 68 | 26 | 12 | - | 4 | 6.3 |
| Braswell city | 25 | 38 250 | - | 3 | 15 | 7 | - | - | - | - | - |
| Paulding County (part) | 14 | 40 000 | - | 3 | 6 | 5 | - | - | - | - | - |
| Polk County (part) | 11 | 38 250 | - | - | 9 | 2 | - | - | - | - | - |
| Bremen city | 1 853 | 29 354 | 243 | 521 | 569 | 327 | 119 | 49 | 8 | 17 | 4.0 |
| Carroll County (part) | 9 | 11 250 | - | 9 | - | - | - | - | - | - | - |
| Haralson County (part) | 1 844 | 29 449 | 243 | 512 | 569 | 327 | 119 | 49 | 8 | 17 | 4.0 |
| Brinson town, Decatur County | 85 | 27 321 | 9 | 27 | 28 | 18 | 2 | 1 | - | - | 1.2 |
| Bronwood town, Terrell County | 189 | 20 250 | 61 | 48 | 64 | 10 | 1 | - | 3 | 2 | 2.6 |
| Brooklet town, Bulloch County | 441 | 34 438 | 45 | 113 | 147 | 83 | 33 | 17 | 3 | - | 4.5 |
| Brooks town, Fayette County | 202 | 65 000 | 5 | 16 | 49 | 51 | 39 | 27 | 10 | 5 | 20.8 |
| Broxton city, Coffee County | 536 | 22 900 | 123 | 166 | 154 | 52 | 22 | 10 | 4 | 5 | 3.5 |
| Brunswick city, Glynn County | 6 012 | 22 272 | 1 297 | 1 943 | 1 572 | 688 | 258 | 167 | 62 | 25 | 4.2 |
| Buchanan city, Haralson County | 336 | 23 269 | 75 | 111 | 115 | 27 | 6 | 1 | - | 1 | 0.6 |
| Buckhead town, Morgan County | 59 | 35 208 | 3 | 20 | 21 | 11 | 2 | - | - | 2 | 3.4 |
| Buena Vista city, Marion County | 666 | 17 672 | 229 | 190 | 147 | 59 | 17 | 12 | 1 | 11 | 3.6 |
| Bufoord city | 3 800 | 38 733 | 380 | 829 | 1 171 | 739 | 385 | 194 | 35 | 67 | 7.8 |
| Gwinnett County (part) | 3 762 | 38 564 | 373 | 827 | 1 171 | 720 | 382 | 187 | 35 | 67 | 7.7 |
| Hall County (part) | 38 | 61 250 | 7 | 2 | - | 19 | 3 | 7 | - | - | 18.4 |
| Butler city, Taylor County | 714 | 22 105 | 203 | 192 | 164 | 81 | 45 | 16 | 4 | 9 | 4.1 |
| Byromville town, Dooly County | 106 | 21 765 | 27 | 34 | 31 | 13 | - | 1 | - | - | 0.9 |
| Byron city, Peach County | 1 055 | 45 691 | 108 | 166 | 296 | 258 | 130 | 75 | 19 | 3 | 9.2 |
| Cadwell town, Laurens County | 146 | 32 727 | 22 | 33 | 48 | 31 | 9 | 3 | - | - | 2.1 |
| Cairo city, Grady County | 3 432 | 23 054 | 891 | 969 | 876 | 290 | 250 | 105 | 17 | 34 | 4.5 |
| Calhoun city, Gordon County | 3 967 | 33 618 | 564 | 872 | 1 245 | 655 | 305 | 188 | 50 | 88 | 8.2 |
| Camak town, Warren County | 76 | 26 500 | 9 | 26 | 24 | 14 | - | 3 | - | - | 3.9 |
| Camilla city, Mitchell County | 2 001 | 22 485 | 524 | 556 | 481 | 251 | 103 | 51 | 14 | 21 | 4.3 |
| Candler-McAfee CDP, DeKalb County | 9 059 | 38 152 | 812 | 2 020 | 2 893 | 1 929 | 855 | 451 | 72 | 27 | 6.1 |
| Canon city | 315 | 21 845 | 72 | 101 | 85 | 38 | 6 | 7 | 2 | 4 | 4.1 |
| Franklin County (part) | 287 | 23 125 | 69 | 82 | 82 | 37 | 4 | 7 | 2 | 4 | 4.5 |
| Hart County (part) | 28 | 20 000 | 3 | 19 | 3 | 1 | 2 | - | - | - | - |
| Canton city, Cherokee County | 2 662 | 40 361 | 258 | 468 | 852 | 640 | 284 | 82 | 53 | 25 | 6.0 |
| Carl town, Barrow County | 100 | 45 417 | 11 | 19 | 27 | 15 | 23 | 5 | - | - | 5.0 |
| Carlton city, Madison County | 98 | 26 250 | 18 | 30 | 24 | 13 | 5 | 5 | - | 3 | 8.2 |
| Carnesville city, Franklin County | 171 | 36 719 | 31 | 37 | 50 | 37 | 10 | 3 | 1 | 2 | 3.5 |
| Carrollton city, Carroll County | 7 287 | 27 559 | 1 342 | 2 064 | 1 812 | 957 | 475 | 371 | 103 | 163 | 8.7 |
| Cartersville city, Bartow County | 5 843 | 41 162 | 592 | 1 185 | 1 799 | 1 093 | 518 | 453 | 117 | 86 | 11.2 |
| Cave Spring city, Floyd County | 384 | 33 750 | 60 | 87 | 98 | 86 | 32 | 16 | 5 | - | 5.5 |
| Cecil town, Cook County | 107 | 20 469 | 19 | 46 | 23 | 11 | 8 | - | - | - | - |
| Cedartown city, Polk County | 3 370 | 24 562 | 777 | 932 | 893 | 530 | 148 | 70 | 6 | 14 | 2.7 |
| Centerville city, Houston County | 1 668 | 46 797 | 56 | 306 | 551 | 433 | 198 | 108 | - | 16 | 7.4 |
| Centralhatchee town, Heard County | 148 | 37 813 | 9 | 35 | 49 | 22 | 29 | 3 | 1 | - | 2.7 |
| Chamblee city, DeKalb County | 2 739 | 45 992 | 226 | 434 | 849 | 591 | 313 | 231 | 49 | 46 | 11.9 |
| Chatsworth city, Murray County | 1 442 | 33 273 | 213 | 308 | 469 | 275 | 104 | 55 | - | 18 | 5.1 |
| Chattanooga Valley CDP, Walker County | 1 621 | 34 950 | 72 | 433 | 640 | 337 | 117 | 13 | - | 9 | 1.4 |
| Chauncey town, Dodge County | 100 | 26 818 | 13 | 29 | 41 | 15 | - | - | 2 | - | 2.0 |
| Chester town, Dodge County | 143 | 21 875 | 31 | 51 | 40 | 9 | 3 | 7 | 2 | - | 6.3 |
| Chickamauga city, Walker County | 833 | 40 110 | 79 | 164 | 284 | 198 | 55 | 31 | 4 | 18 | 6.4 |
| Clarksville city, Habersham County | 657 | 27 880 | 126 | 167 | 181 | 90 | 47 | 31 | 7 | 8 | 7.0 |
| Clarkston city, DeKalb County | 2 370 | 37 436 | 196 | 552 | 912 | 521 | 112 | 67 | 10 | - | 3.2 |
| Claxton city, Evans County | 890 | 20 705 | 258 | 230 | 237 | 105 | 37 | 10 | 8 | 5 | 2.6 |
| Clayton city, Rabun County | 786 | 26 600 | 136 | 241 | 234 | 110 | 37 | 19 | 4 | 5 | 3.6 |
| Clermont town, Hall County | 150 | 43 333 | 9 | 45 | 31 | 42 | 22 | 1 | - | - | 0.7 |
| Cleveland city, White County | 705 | 31 949 | 79 | 165 | 297 | 112 | 35 | 11 | - | 6 | 2.4 |
| Climax city, Decatur County | 113 | 26 250 | 6 | 48 | 41 | 12 | 5 | 1 | - | - | 0.9 |
| Cobbtown city, Tattall County | 128 | 23 571 | 17 | 51 | 33 | 19 | 3 | 2 | 2 | 1 | 3.9 |
| Cochran city, Bleckley County | 1 648 | 25 545 | 364 | 448 | 376 | 244 | 114 | 79 | 17 | 6 | 6.2 |
| Cohutta town, Whitfield County | 230 | 41 563 | 19 | 31 | 91 | 46 | 27 | 14 | 2 | - | 7.0 |
| Colbert city, Madison County | 184 | 34 500 | 28 | 40 | 58 | 39 | 11 | 8 | - | - | 4.3 |
| Coleman city, Randolph County | 71 | 24 583 | 18 | 18 | 28 | 3 | 2 | - | - | - | 2.8 |
| College Park city | 7 780 | 30 846 | 996 | 2 096 | 2 666 | 1 257 | 479 | 208 | 57 | 21 | 3.7 |
| Clayton County (part) | 475 | 42 194 | 8 | 70 | 199 | 137 | 49 | 12 | - | - | 2.5 |
| Fulton County (part) | 7 305 | 29 846 | 988 | 2 026 | 2 467 | 1 120 | 430 | 196 | 57 | 21 | 3.8 |
| Collins city, Tattall County | 247 | 19 453 | 80 | 67 | 66 | 18 | 9 | 3 | - | 4 | 2.8 |
| Colquitt city, Miller County | 783 | 24 792 | 183 | 210 | 226 | 60 | 61 | 22 | 5 | 16 | 5.5 |

Table 14. Household Income in 1999: 2000—Con.

[Data based on a sample (except Tables 65-68). For information on confidentiality protection, coverage, sampling error, and nonsampling error, see Appendix G. For location of definitions, see "How to Use This Census Report"]

| State County Place | Total households | Median income in 1999 (dollars) | Household income in 1999 | | | | | | | | Percent of households with income in 1999 of \$100,000 or more |
|--|---------------------|---|--------------------------|----------------------------|----------------------------|----------------------------|----------------------------|------------------------------|------------------------------|-------------------------|---|
| | | | Less than \$10,000 | \$10,000 to \$24,999 | \$25,000 to \$49,999 | \$50,000 to \$74,999 | \$75,000 to \$99,999 | \$100,000 to \$149,999 | \$150,000 to \$199,999 | \$200,000 or more | |
| | | | | | | | | | | | |
| PLACE—Con. | | | | | | | | | | | |
| Columbus city, Muscogee County | 69 787 | 34 798 | 8 564 | 16 105 | 22 262 | 12 209 | 5 081 | 3 698 | 710 | 1 158 | 8.0 |
| Bibb City town | 227 | 24 107 | 44 | 72 | 86 | 10 | 10 | 5 | - | - | 2.2 |
| Columbus city (balance) | 69 560 | 34 853 | 8 520 | 16 033 | 22 176 | 12 199 | 5 071 | 3 693 | 710 | 1 158 | 8.0 |
| Columbus city (balance), Muscogee County | 69 560 | 34 853 | 8 520 | 16 033 | 22 176 | 12 199 | 5 071 | 3 693 | 710 | 1 158 | 8.0 |
| Comer city, Madison County | 402 | 27 059 | 87 | 100 | 109 | 60 | 20 | 18 | - | - | 6.5 |
| Commerce city, Jackson County | 2 067 | 33 897 | 248 | 535 | 636 | 332 | 121 | 125 | 36 | 34 | 9.4 |
| Concord town, Pike County | 129 | 40 795 | 12 | 30 | 41 | 30 | 10 | 2 | 2 | 2 | 4.7 |
| Conley CDP, Clayton County | 1 898 | 31 478 | 193 | 511 | 712 | 281 | 143 | 30 | 21 | 7 | 3.1 |
| Conyers city, Rockdale County | 4 147 | 35 789 | 428 | 950 | 1 485 | 820 | 244 | 164 | 16 | 40 | 5.3 |
| Coolidge city, Thomas County | 232 | 18 750 | 66 | 77 | 50 | 28 | 11 | - | - | - | 5.3 |
| Cordele city, Crisp County | 4 259 | 17 615 | 1 333 | 1 261 | 880 | 387 | 197 | 128 | 26 | 47 | 4.7 |
| Corinth town | 81 | 21 094 | 21 | 30 | 17 | 4 | 7 | 2 | - | - | 2.5 |
| Coweta County (part) | 5 | 20 417 | 2 | 3 | - | - | - | - | - | - | - |
| Heard County (part) | 76 | 21 500 | 19 | 27 | 17 | 4 | 7 | 2 | - | - | 2.6 |
| Cornelia city, Habersham County | 1 560 | 31 111 | 277 | 354 | 534 | 216 | 67 | 62 | 16 | 34 | 7.2 |
| Country Club Estates CDP, Glynn County | 3 190 | 36 794 | 298 | 689 | 1 100 | 627 | 294 | 140 | 30 | 12 | 5.7 |
| Covington city, Newton County | 4 206 | 31 997 | 675 | 977 | 1 426 | 645 | 203 | 198 | 50 | 32 | 6.7 |
| Crawford city, Oglethorpe County | 352 | 19 917 | 93 | 119 | 84 | 35 | 13 | 5 | - | 3 | 2.3 |
| Crawfordville city, Taliaferro County | 256 | 19 063 | 78 | 79 | 53 | 20 | 6 | 14 | 4 | 2 | 7.8 |
| Culloden city, Monroe County | 83 | 28 393 | 12 | 27 | 15 | 13 | 3 | 6 | 3 | 4 | 15.7 |
| Cumming city, Forsyth County | 1 467 | 38 237 | 231 | 299 | 368 | 258 | 165 | 131 | 9 | 6 | 10.0 |
| Cusseta city, Chattahoochee County | 444 | 25 625 | 79 | 139 | 145 | 58 | 11 | 4 | 2 | 6 | 2.7 |
| Cuthbert city, Randolph County | 1 340 | 16 400 | 445 | 432 | 251 | 132 | 50 | 15 | 8 | 7 | 2.2 |
| Dacula city, Gwinnett County | 1 257 | 57 525 | 11 | 127 | 356 | 450 | 162 | 123 | 28 | - | 12.0 |
| Dahlonega city, Lumpkin County | 1 076 | 28 636 | 180 | 274 | 288 | 153 | 73 | 77 | 22 | 9 | 10.0 |
| Daisy city, Evans County | 56 | 24 167 | 8 | 26 | 10 | 3 | - | 1 | 3 | 5 | 16.1 |
| Dallas city, Paulding County | 1 992 | 33 750 | 223 | 472 | 753 | 378 | 89 | 59 | 6 | 12 | 3.9 |
| Dalton city, Whitfield County | 9 850 | 34 312 | 1 132 | 2 172 | 3 240 | 1 340 | 818 | 538 | 248 | 362 | 11.7 |
| Damascus town, Early County | 82 | 28 333 | 21 | 17 | 29 | 5 | 6 | 2 | - | 2 | 4.9 |
| Danielsville city, Madison County | 181 | 37 639 | 25 | 39 | 66 | 39 | 6 | 6 | - | - | 3.3 |
| Danville town | 133 | 28 036 | 25 | 34 | 45 | 16 | 8 | 1 | - | 4 | 3.8 |
| Twigg County (part) | 121 | 28 750 | 21 | 30 | 43 | 14 | 8 | 1 | - | 4 | 4.1 |
| Wilkinson County (part) | 12 | 16 250 | 4 | 4 | 2 | 2 | - | - | - | - | - |
| Darien city, McIntosh County | 682 | 24 135 | 124 | 226 | 216 | 71 | 30 | 11 | 2 | 2 | 2.2 |
| Dasher town, Lowndes County | 291 | 46 563 | 22 | 55 | 73 | 84 | 35 | 13 | 4 | 5 | 7.6 |
| Davisboro city, Washington County | 141 | 25 536 | 39 | 30 | 41 | 20 | 3 | 6 | - | 2 | 5.7 |
| Dawson city, Terrell County | 1 798 | 24 140 | 443 | 488 | 549 | 212 | 56 | 24 | 13 | 13 | 2.8 |
| Dawsonville city, Dawson County | 217 | 34 327 | 39 | 39 | 64 | 40 | 22 | 3 | 3 | 7 | 6.0 |
| Dearing town, McDuffie County | 149 | 27 917 | 34 | 37 | 41 | 27 | 2 | 8 | - | - | 5.4 |
| Decatur city, DeKalb County | 8 005 | 47 395 | 838 | 1 249 | 2 044 | 1 412 | 957 | 951 | 229 | 325 | 18.8 |
| Deenwood CDP, Ware County | 813 | 35 559 | 150 | 177 | 266 | 133 | 66 | 21 | - | - | 2.6 |
| Deepstep town, Washington County | 46 | 44 583 | 3 | 6 | 15 | 13 | - | 8 | 1 | - | 19.6 |
| Demorest city, Habersham County | 481 | 31 382 | 40 | 155 | 171 | 61 | 25 | 21 | 8 | - | 6.0 |
| Denton city, Jeff Davis County | 82 | 20 833 | 21 | 27 | 28 | 6 | - | - | - | - | - |
| De Soto city, Sumter County | 83 | 20 375 | 15 | 38 | 12 | 14 | 2 | 2 | - | - | 2.4 |
| Dexter town, Laurens County | 203 | 33 036 | 39 | 33 | 76 | 24 | 12 | 3 | 4 | 4 | 9.4 |
| Dillard city, Rabun County | 67 | 41 250 | 5 | 21 | 15 | 12 | 5 | 6 | 1 | 2 | 13.4 |
| Dock Junction CDP, Glynn County | 2 786 | 28 371 | 377 | 853 | 923 | 386 | 141 | 75 | 31 | - | 3.8 |
| Doerun city, Colquitt County | 350 | 25 577 | 102 | 70 | 94 | 33 | 26 | 14 | 4 | 7 | 7.1 |
| Donalsonville city, Seminole County | 991 | 20 687 | 230 | 349 | 202 | 111 | 54 | 30 | 2 | 13 | 4.5 |
| Dooling town, Dooly County | 55 | 20 469 | 11 | 23 | 13 | 6 | - | 2 | - | - | 3.6 |
| Doraville city, DeKalb County | 3 039 | 40 641 | 180 | 556 | 1 173 | 564 | 278 | 231 | 39 | 18 | 9.5 |
| Douglas city, Coffee County | 3 737 | 27 946 | 695 | 1 004 | 1 088 | 499 | 201 | 123 | 53 | 74 | 6.7 |
| Douglasville city, Douglas County | 7 322 | 45 289 | 600 | 1 211 | 2 132 | 1 540 | 906 | 622 | 93 | 218 | 12.7 |
| Druid Hills CDP, DeKalb County | 4 571 | 62 953 | 316 | 554 | 885 | 820 | 506 | 729 | 333 | 428 | 32.6 |
| Dublin city, Laurens County | 6 161 | 28 532 | 1 287 | 1 450 | 1 712 | 893 | 416 | 250 | 52 | 101 | 6.5 |
| Dudley city, Laurens County | 197 | 41 442 | 27 | 24 | 68 | 41 | 19 | 16 | - | 2 | 9.1 |
| Duluth city, Gwinnett County | 8 808 | 60 088 | 176 | 787 | 2 386 | 2 270 | 1 347 | 1 288 | 357 | 197 | 20.9 |
| Dunwoody CDP, DeKalb County | 13 730 | 82 838 | 435 | 857 | 2 327 | 2 528 | 2 141 | 2 698 | 1 365 | 1 379 | 39.6 |
| Du Pont town, Clinch County | 65 | 34 375 | 18 | 9 | 26 | 8 | - | - | 2 | 2 | 6.2 |
| East Dublin city, Laurens County | 918 | 24 412 | 196 | 271 | 315 | 89 | 29 | 18 | - | - | 2.0 |
| East Ellijay city, Gilmer County | 249 | 35 875 | 29 | 65 | 89 | 41 | 20 | 3 | - | 2 | 2.0 |
| East Griffin CDP, Spalding County | 600 | 30 469 | 90 | 163 | 207 | 101 | 25 | 9 | - | 5 | 2.3 |
| Eastman city, Dodge County | 2 081 | 23 604 | 466 | 627 | 525 | 179 | 180 | 72 | 23 | 9 | 5.0 |
| East Newnan CDP, Coweta County | 453 | 40 208 | 30 | 111 | 140 | 76 | 77 | 19 | - | - | 4.2 |
| East Point city, Fulton County | 14 484 | 31 874 | 1 917 | 3 417 | 5 232 | 2 288 | 860 | 529 | 127 | 114 | 5.3 |
| Eatonton city, Putnam County | 2 491 | 25 391 | 492 | 736 | 644 | 352 | 176 | 60 | 13 | 18 | 3.7 |
| Edge Hill city, Glascock County | 13 | 58 125 | 2 | - | 2 | 4 | - | 5 | - | - | 38.5 |
| Edison city, Calhoun County | 501 | 19 191 | 162 | 150 | 117 | 49 | 16 | 6 | - | 1 | 1.4 |
| Elberton city, Elbert County | 1 984 | 23 246 | 467 | 572 | 508 | 235 | 108 | 60 | 13 | 21 | 4.7 |
| Ellaville city, Schley County | 591 | 25 724 | 139 | 151 | 170 | 50 | 52 | 23 | 1 | 5 | 4.9 |
| Ellenton town, Colquitt County | 118 | 32 857 | 19 | 28 | 55 | 10 | 2 | 4 | - | - | 3.4 |
| Ellijay city, Gilmer County | 523 | 22 120 | 148 | 124 | 126 | 77 | 35 | 5 | - | 8 | 2.5 |
| Emerson city, Bartow County | 387 | 36 181 | 39 | 92 | 134 | 62 | 46 | 3 | 5 | 6 | 3.6 |
| Enigma town, Berrien County | 329 | 25 268 | 36 | 127 | 108 | 38 | 4 | 3 | 2 | 11 | 4.9 |
| Ephesus town, Heard County | 140 | 40 833 | 18 | 33 | 41 | 28 | 9 | 1 | 3 | 7 | 7.9 |
| Eton city, Murray County | 131 | 39 250 | 4 | 31 | 50 | 31 | 8 | 7 | - | - | 5.3 |
| Euharlee city, Bartow County | 974 | 53 714 | 15 | 86 | 323 | 345 | 111 | 74 | 20 | - | 9.7 |
| Evans CDP, Columbia County | 6 307 | 56 272 | 204 | 676 | 1 737 | 1 849 | 1 144 | 568 | 59 | 70 | 11.1 |
| Experiment CDP, Spalding County | 1 219 | 25 078 | 276 | 332 | 387 | 170 | 34 | 15 | 5 | - | 1.6 |
| Fairburn city, Fulton County | 1 858 | 39 679 | 113 | 365 | 692 | 369 | 155 | 118 | 31 | 15 | 8.8 |
| Fairmount city, Gordon County | 2 955 | 35 893 | 31 | 56 | 114 | 58 | 16 | 13 | 4 | 3 | 6.8 |
| Fair Oaks CDP, Cobb County | 2 950 | 31 766 | 306 | 748 | 1 263 | 444 | 113 | 56 | 6 | 14 | 2.6 |
| Fairview CDP, Walker County | 2 678 | 33 894 | 331 | 585 | 1 102 | 374 | 153 | 89 | 20 | 24 | 5.0 |
| Fargo city, Clinch County | 140 | 32 500 | 19 | 31 | 67 | 19 | 2 | - | - | 2 | 1.4 |
| Fayetteville city, Fayette County | 4 429 | 55 208 | 184 | 497 | 1 303 | 1 124 | 619 | 432 | 168 | 102 | 15.9 |

Table 14. Household Income in 1999: 2000—Con.

[Data based on a sample (except Tables 65-68). For information on confidentiality protection, coverage, sampling error, and nonsampling error, see Appendix G. For location of definitions, see "How to Use This Census Report"]

| State County Place | Total households | Median income in 1999 (dollars) | Household income in 1999 | | | | | | | | Percent of households with income in 1999 of \$100,000 or more |
|---|---------------------|---|--------------------------|----------------------------|----------------------------|----------------------------|----------------------------|------------------------------|------------------------------|-------------------------|---|
| | | | Less than \$10,000 | \$10,000 to \$24,999 | \$25,000 to \$49,999 | \$50,000 to \$74,999 | \$75,000 to \$99,999 | \$100,000 to \$149,999 | \$150,000 to \$199,999 | \$200,000 or more | |
| PLACE—Con. | | | | | | | | | | | |
| Fitzgerald city | 3 506 | 20 805 | 805 | 1 182 | 793 | 435 | 140 | 130 | - | 21 | 4.3 |
| Ben Hill County (part) | 3 490 | 20 805 | 805 | 1 174 | 793 | 435 | 132 | 130 | - | 21 | 4.3 |
| Irwin County (part) | 16 | 43 750 | - | 8 | - | - | 8 | - | - | - | - |
| Flemington city, Liberty County | 130 | 37 917 | 7 | 14 | 57 | 26 | 17 | 8 | 1 | - | 6.9 |
| Flovilla city, Butts County | 225 | 38 194 | 33 | 35 | 91 | 43 | 9 | 8 | 4 | 2 | 6.2 |
| Flowery Branch town, Hall County | 693 | 35 478 | 63 | 161 | 278 | 101 | 65 | 18 | 3 | 4 | 3.6 |
| Folkston city, Charlton County | 859 | 21 840 | 226 | 240 | 196 | 104 | 64 | 14 | 9 | 6 | 3.4 |
| Forest Park city, Clayton County | 6 859 | 33 556 | 576 | 1 889 | 2 451 | 1 222 | 373 | 243 | 64 | 41 | 5.1 |
| Forsyth city, Monroe County | 1 519 | 30 523 | 192 | 466 | 438 | 242 | 63 | 75 | 12 | 31 | 7.8 |
| Fort Benning South CDP, Chatahoochee County | 1 848 | 41 483 | 36 | 252 | 880 | 466 | 136 | 60 | 6 | 12 | 4.2 |
| Fort Gaines city, Clay County | 420 | 18 304 | 150 | 119 | 103 | 23 | 13 | 6 | - | 6 | 2.9 |
| Fort Oglethorpe city | 2 944 | 32 095 | 445 | 650 | 1 094 | 466 | 175 | 90 | - | 24 | 3.9 |
| Catoosa County (part) | 2 878 | 31 757 | 432 | 650 | 1 094 | 440 | 161 | 90 | - | 11 | 3.5 |
| Walker County (part) | 66 | 73 846 | 13 | - | - | 26 | 14 | - | - | 13 | 19.7 |
| Fort Stewart CDP, Liberty County | 1 877 | 30 441 | 67 | 607 | 902 | 232 | 43 | 26 | - | - | 1.4 |
| Fort Valley city, Peach County | 3 040 | 19 646 | 843 | 963 | 792 | 215 | 145 | 66 | 6 | 10 | 2.7 |
| Franklin city, Heard County | 370 | 19 125 | 109 | 121 | 85 | 36 | 9 | 6 | - | 4 | 2.7 |
| Franklin Springs city, Franklin County | 184 | 45 714 | 14 | 29 | 60 | 43 | 21 | 11 | 3 | 3 | 9.2 |
| Funston town, Colquitt County | 171 | 25 625 | 25 | 59 | 59 | 16 | 6 | 6 | - | - | 3.5 |
| Gainesville city, Hall County | 8 430 | 36 605 | 1 222 | 1 584 | 2 526 | 1 339 | 748 | 576 | 131 | 304 | 12.0 |
| Garden City city, Chatham County | 3 929 | 29 718 | 469 | 1 060 | 1 366 | 685 | 205 | 121 | 8 | 15 | 3.7 |
| Garfield town, Emanuel County | 62 | 14 167 | 18 | 20 | 14 | 2 | 5 | 2 | 3 | 3 | 12.9 |
| Gay town, Meriwether County | 46 | 26 667 | 6 | 15 | 12 | 3 | - | 2 | 3 | - | 10.9 |
| Geneva town, Talbot County | 60 | 18 750 | 6 | 30 | 10 | 12 | - | 2 | - | - | 3.3 |
| Georgetown CDP, Chatham County | 4 156 | 48 393 | 245 | 632 | 1 264 | 1 072 | 540 | 312 | 50 | 41 | 9.7 |
| Georgetown city, Quitman County | 370 | 22 941 | 85 | 114 | 117 | 29 | 9 | 16 | - | - | 4.3 |
| Gibson city, Glascock County | 274 | 18 667 | 74 | 83 | 66 | 28 | 16 | 4 | 3 | - | 2.6 |
| Gillsville city | 82 | 51 500 | 8 | 9 | 21 | 20 | 11 | 8 | - | 5 | 15.9 |
| Banks County (part) | 15 | 53 125 | - | 2 | 5 | 2 | 4 | - | - | 2 | 13.3 |
| Hall County (part) | 67 | 51 250 | 8 | 7 | 16 | 18 | 7 | 8 | - | 3 | 16.4 |
| Girard town, Burke County | 82 | 22 857 | 23 | 24 | 28 | - | 4 | 3 | - | - | 3.7 |
| Glenville city, Tattnall County | 1 434 | 24 309 | 302 | 428 | 316 | 284 | 25 | 56 | 21 | 2 | 5.5 |
| Glenwood city, Wheeler County | 384 | 16 900 | 124 | 132 | 77 | 24 | 18 | 2 | 2 | 5 | 2.3 |
| Good Hope town, Walton County | 83 | 43 250 | 3 | 10 | 33 | 24 | 4 | 7 | 2 | - | 10.8 |
| Gordon city, Wilkinson County | 801 | 32 891 | 128 | 193 | 260 | 152 | 39 | 25 | 4 | - | 3.6 |
| Graham city, Appling County | 127 | 28 438 | 29 | 29 | 39 | 20 | 7 | - | - | 3 | 2.4 |
| Grantville city, Coweta County | 486 | 28 929 | 85 | 124 | 159 | 85 | 10 | 13 | 8 | 2 | 4.7 |
| Gray city, Jones County | 662 | 38 000 | 109 | 119 | 199 | 136 | 37 | 29 | 13 | 20 | 9.4 |
| Grayson city, Gwinnett County | 296 | 51 750 | 12 | 47 | 82 | 82 | 46 | 23 | - | 4 | 9.1 |
| Greensboro city, Greene County | 1 168 | 24 250 | 309 | 287 | 331 | 127 | 65 | 14 | 10 | 25 | 4.2 |
| Greenville city, Meriwether County | 341 | 25 114 | 68 | 102 | 95 | 48 | 12 | 12 | 2 | 2 | 4.7 |
| Gresham Park CDP, DeKalb County | 2 984 | 35 853 | 306 | 774 | 1 022 | 509 | 228 | 88 | 33 | 24 | 4.9 |
| Griffin city, Spalding County | 8 860 | 30 088 | 1 528 | 2 216 | 2 759 | 1 244 | 566 | 290 | 144 | 116 | 6.2 |
| Grovetown city, Columbia County | 2 106 | 33 382 | 235 | 491 | 738 | 466 | 117 | 30 | 19 | 7 | 2.7 |
| Gumbranch city, Liberty County | 91 | 35 625 | 14 | 21 | 31 | 17 | 5 | 3 | - | - | 3.3 |
| Gumlog CDP, Franklin County | 823 | 39 609 | 57 | 193 | 269 | 177 | 43 | 58 | - | 26 | 10.2 |
| Guyton city, Effingham County | 343 | 27 679 | 29 | 119 | 106 | 53 | 28 | 8 | - | - | 2.3 |
| Hagan city, Evans County | 354 | 26 852 | 44 | 113 | 115 | 50 | 19 | 7 | 3 | 3 | 3.7 |
| Hahira city, Lowndes County | 599 | 27 946 | 89 | 170 | 191 | 99 | 32 | 17 | 1 | - | 3.0 |
| Hamilton city, Harris County | 112 | 32 143 | 26 | 17 | 44 | 10 | 5 | 8 | 2 | - | 8.9 |
| Hampton city, Henry County | 1 401 | 46 094 | 138 | 169 | 496 | 301 | 187 | 76 | 26 | 8 | 7.9 |
| Hannahs Mill CDP, Upson County | 1 218 | 33 714 | 159 | 259 | 475 | 208 | 74 | 34 | 9 | - | 3.5 |
| Hapeville city, Fulton County | 2 373 | 34 158 | 229 | 619 | 833 | 468 | 116 | 75 | 21 | 12 | 4.6 |
| Haralson town | 50 | 37 500 | 2 | 10 | 20 | 12 | 6 | - | - | - | - |
| Coweta County (part) | 50 | 37 500 | 2 | 10 | 20 | 12 | 6 | - | - | - | - |
| Meriwether County (part) | - | - | - | - | - | - | - | - | - | - | (X) |
| Harlem city, Columbia County | 694 | 30 500 | 135 | 173 | 226 | 97 | 33 | 25 | 3 | 2 | 4.3 |
| Harrison town, Washington County | 170 | 18 125 | 44 | 66 | 36 | 12 | 3 | 9 | - | - | 5.3 |
| Hartwell city, Hart County | 1 743 | 26 411 | 380 | 452 | 571 | 215 | 78 | 40 | - | 7 | 2.7 |
| Hawkinsville city, Pulaski County | 1 369 | 28 977 | 292 | 337 | 385 | 193 | 88 | 23 | 20 | 31 | 5.4 |
| Hazlehurst city, Jeff Davis County | 1 507 | 24 306 | 356 | 410 | 482 | 160 | 19 | 62 | - | 18 | 5.3 |
| Helen city, White County | 224 | 32 917 | 32 | 55 | 78 | 34 | 6 | 5 | 4 | 10 | 8.5 |
| Helena city | 520 | 22 212 | 107 | 183 | 171 | 33 | 17 | 5 | 4 | - | 1.7 |
| Telfair County (part) | 520 | 22 212 | 107 | 183 | 171 | 33 | 17 | 5 | 4 | - | 1.7 |
| Wheeler County (part) | - | - | - | - | - | - | - | - | - | - | (X) |
| Hephzibah city, Richmond County | 1 346 | 37 123 | 148 | 310 | 464 | 239 | 125 | 40 | 13 | 7 | 4.5 |
| Hiwassee town, Towns County | 357 | 26 615 | 72 | 91 | 110 | 42 | 15 | 19 | 4 | 4 | 7.6 |
| Higgston town, Montgomery County | 147 | 28 854 | 22 | 38 | 63 | 16 | 3 | 3 | 2 | - | 3.4 |
| Hilltop CDP, Pike County | 118 | 22 188 | 17 | 43 | 36 | 14 | 8 | - | - | - | - |
| Hiltonia city, Screven County | 133 | 14 464 | 49 | 40 | 28 | 9 | 6 | 1 | - | - | 0.8 |
| Hinesville city, Liberty County | 10 611 | 35 013 | 1 158 | 2 156 | 4 218 | 2 048 | 571 | 368 | 71 | 21 | 4.3 |
| Hiram city, Paulding County | 488 | 50 069 | 25 | 80 | 138 | 126 | 74 | 25 | 14 | 6 | 9.2 |
| Hoboken city, Brantley County | 186 | 26 818 | 31 | 54 | 55 | 37 | 5 | 2 | - | 2 | 2.2 |
| Hogansville city, Troup County | 1 166 | 27 976 | 187 | 320 | 425 | 167 | 61 | 6 | 6 | - | 0.5 |
| Holly Springs city, Cherokee County | 1 092 | 57 019 | 7 | 102 | 323 | 329 | 190 | 111 | 21 | 9 | 12.9 |
| Homeland city, Charlton County | 286 | 24 722 | 49 | 95 | 89 | 37 | 9 | 5 | 2 | - | 2.4 |
| Homer town, Banks County | 374 | 35 500 | 50 | 83 | 128 | 71 | 22 | 13 | - | 7 | 5.3 |
| Homerville city, Clinch County | 1 040 | 17 500 | 317 | 310 | 242 | 118 | 23 | 19 | 11 | - | 2.9 |
| Hoschton city, Jackson County | 379 | 50 625 | 45 | 65 | 79 | 83 | 50 | 33 | 11 | 13 | 15.0 |
| Hull city, Madison County | 67 | 31 250 | 16 | 12 | 32 | 7 | - | - | - | - | - |
| Ideal city, Macon County | 184 | 16 538 | 69 | 50 | 43 | 16 | 1 | 5 | - | - | 2.7 |
| Ila city, Madison County | 126 | 41 250 | 7 | 35 | 31 | 26 | 22 | 5 | - | - | 4.0 |
| Indian Springs CDP, Catoosa County | 721 | 45 399 | 59 | 84 | 262 | 213 | 64 | 14 | 13 | 12 | 5.4 |
| Iron City town, Seminole County | 115 | 25 781 | 22 | 33 | 40 | 16 | 3 | - | 1 | - | 0.9 |

Table 14. Household Income in 1999: 2000—Con.

[Data based on a sample (except Tables 65-68). For information on confidentiality protection, coverage, sampling error, and nonsampling error, see Appendix G. For location of definitions, see "How to Use This Census Report"]

| State County Place | Total households | Median income in 1999 (dollars) | Household income in 1999 | | | | | | | | Percent of households with income in 1999 of \$100,000 or more |
|---|---------------------|---|--------------------------|----------------------------|----------------------------|----------------------------|----------------------------|------------------------------|------------------------------|-------------------------|---|
| | | | Less than \$10,000 | \$10,000 to \$24,999 | \$25,000 to \$49,999 | \$50,000 to \$74,999 | \$75,000 to \$99,999 | \$100,000 to \$149,999 | \$150,000 to \$199,999 | \$200,000 or more | |
| PLACE—Con. | | | | | | | | | | | |
| Irondale CDP, Clayton County | 2 538 | 49 386 | 84 | 305 | 894 | 758 | 266 | 202 | 13 | 16 | 9.1 |
| Inwinton city, Wilkinson County | 238 | 22 386 | 50 | 70 | 60 | 29 | 21 | 6 | 2 | - | 3.4 |
| Isle of Hope CDP, Chatham County | 1 027 | 75 274 | - | 122 | 220 | 167 | 249 | 162 | 38 | 69 | 26.2 |
| Ivey town, Wilkinson County | 435 | 38 750 | 41 | 90 | 164 | 87 | 33 | 18 | 2 | - | 4.6 |
| Jackson city, Butts County | 1 504 | 28 472 | 314 | 375 | 392 | 232 | 90 | 50 | 35 | 16 | 6.7 |
| Jacksonville town, Telfair County | 60 | 17 045 | 12 | 23 | 22 | 3 | - | - | - | - | - |
| Jakin city, Early County | 66 | 18 750 | 26 | 11 | 12 | 12 | 3 | - | - | 2 | 3.0 |
| Jasper city, Pickens County | 942 | 31 944 | 150 | 238 | 265 | 176 | 35 | 48 | 15 | 15 | 8.3 |
| Jefferson city, Jackson County | 1 418 | 41 146 | 158 | 307 | 392 | 326 | 93 | 99 | 21 | 22 | 10.0 |
| Jeffersonville city, Twiggs County | 426 | 25 000 | 109 | 104 | 101 | 77 | 25 | 8 | 2 | - | 2.3 |
| Jenkinsburg town, Butts County | 68 | 40 417 | 6 | 4 | 39 | 9 | 4 | 4 | 2 | - | 8.8 |
| Jersey town, Walton County | 70 | 21 250 | 20 | 20 | 5 | 17 | 2 | 3 | - | 3 | 8.6 |
| Jesup city, Wayne County | 2 937 | 28 833 | 591 | 723 | 724 | 435 | 261 | 154 | 11 | 38 | 6.9 |
| Jonesboro city, Clayton County | 1 461 | 31 951 | 243 | 269 | 414 | 371 | 71 | 59 | 14 | 20 | 6.4 |
| Junction City town, Talbot County | 70 | 26 250 | 20 | 14 | 19 | 12 | - | 3 | 2 | - | 7.1 |
| Kennesaw city, Cobb County | 8 190 | 60 404 | 284 | 591 | 2 198 | 2 432 | 1 416 | 934 | 274 | 61 | 15.5 |
| Keysville town | 46 | 21 167 | 4 | 27 | 11 | 2 | - | - | 2 | - | 4.3 |
| Burke County (part) | 39 | 20 583 | 4 | 27 | 6 | 2 | - | - | - | - | - |
| Jefferson County (part) | 7 | 28 750 | - | - | 5 | - | - | - | 2 | - | 28.6 |
| Kings Bay Base CDP, Camden County | 445 | 33 438 | 5 | 81 | 301 | 52 | 6 | - | - | - | - |
| Kingsland city, Camden County | 3 561 | 41 303 | 248 | 583 | 1 427 | 972 | 177 | 138 | 16 | - | 4.3 |
| Kingston city, Bartow County | 243 | 27 083 | 38 | 76 | 71 | 41 | 10 | 2 | 2 | 3 | 2.9 |
| Kite town, Johnson County | 79 | 21 563 | 20 | 28 | 16 | 10 | - | - | 2 | 3 | 6.3 |
| La Fayette city, Walker County | 2 729 | 23 093 | 554 | 870 | 813 | 379 | 62 | 40 | 5 | 6 | 1.9 |
| LaGrange city, Troup County | 10 069 | 29 719 | 1 728 | 2 695 | 2 812 | 1 381 | 604 | 575 | 129 | 145 | 8.4 |
| Lake City city, Clayton County | 940 | 38 929 | 33 | 151 | 399 | 215 | 117 | 20 | 5 | - | 2.7 |
| Lakeland city, Lanier County | 961 | 22 346 | 263 | 273 | 251 | 87 | 57 | 9 | 8 | 13 | 3.1 |
| Lake Park city, Lowndes County | 223 | 28 359 | 37 | 59 | 64 | 21 | 22 | 10 | 10 | - | 9.0 |
| Lakeview CDP | 1 936 | 34 817 | 159 | 496 | 726 | 368 | 127 | 30 | 7 | 23 | 3.1 |
| Catoosa County (part) | 1 540 | 35 455 | 128 | 410 | 578 | 303 | 84 | 14 | - | 23 | 2.4 |
| Walker County (part) | 396 | 31 793 | 31 | 86 | 148 | 65 | 43 | 16 | 7 | - | 5.8 |
| Lakeview Estates CDP, Rockdale County | 634 | 28 707 | 100 | 152 | 217 | 118 | 35 | 12 | - | - | 1.9 |
| Lavonia city, Franklin County | 766 | 24 286 | 184 | 207 | 247 | 59 | 33 | 30 | 3 | 3 | 4.7 |
| Lawrenceville city, Gwinnett County | 7 501 | 43 299 | 573 | 1 364 | 2 372 | 1 579 | 809 | 613 | 110 | 81 | 10.7 |
| Leary city, Calhoun County | 281 | 26 172 | 65 | 68 | 90 | 40 | 13 | - | - | 5 | 1.8 |
| Leesburg city, Lee County | 794 | 28 958 | 133 | 227 | 213 | 135 | 59 | 13 | 6 | 8 | 3.4 |
| Lenox town, Cook County | 345 | 18 681 | 86 | 123 | 79 | 38 | 10 | 2 | 2 | 5 | 2.6 |
| Leslie city, Sumter County | 170 | 24 773 | 34 | 52 | 27 | 26 | 10 | 14 | 5 | 2 | 12.4 |
| Lexington city, Oglethorpe County | 117 | 41 932 | 9 | 21 | 42 | 21 | 12 | 10 | 2 | - | 10.3 |
| Lilburn city, Gwinnett County | 3 954 | 53 707 | 178 | 564 | 1 058 | 925 | 569 | 526 | 62 | 72 | 16.7 |
| Lilly city, Dooly County | 71 | 27 639 | 16 | 16 | 25 | 12 | 2 | - | - | - | - |
| Lincoln Park CDP, Upson County | 473 | 20 085 | 111 | 193 | 106 | 43 | 8 | - | - | 12 | 2.5 |
| Lincolnton city, Lincoln County | 561 | 30 074 | 95 | 136 | 186 | 57 | 53 | 22 | 8 | 4 | 6.1 |
| Lindale CDP, Floyd County | 1 650 | 28 486 | 195 | 438 | 652 | 217 | 95 | 44 | - | 9 | 3.2 |
| Lithia Springs city, Douglas County | 910 | 36 029 | 122 | 183 | 312 | 172 | 64 | 29 | 6 | 22 | 6.3 |
| Lithonia city, DeKalb County | 794 | 23 397 | 167 | 255 | 242 | 79 | 35 | 10 | 5 | 1 | 2.0 |
| Locust Grove city, Henry County | 806 | 42 188 | 59 | 122 | 304 | 210 | 64 | 38 | - | 9 | 5.8 |
| Loganville city | 1 948 | 47 892 | 99 | 280 | 638 | 460 | 228 | 175 | 41 | 27 | 12.5 |
| Gwinnett County (part) | 454 | 54 875 | 13 | 32 | 141 | 154 | 51 | 50 | 9 | 4 | 13.9 |
| Walton County (part) | 1 494 | 43 512 | 86 | 248 | 497 | 306 | 177 | 125 | 32 | 23 | 12.0 |
| Lone Oak town, Meriwether County | 38 | 36 250 | - | 12 | 12 | 10 | - | 4 | - | - | 10.5 |
| Lookout Mountain city, Walker County | 612 | 62 045 | 15 | 72 | 154 | 115 | 105 | 79 | 25 | 47 | 24.7 |
| Louisville city, Jefferson County | 962 | 19 883 | 251 | 268 | 232 | 96 | 44 | 28 | 10 | 33 | 7.4 |
| Lovejoy city, Clayton County | 472 | 40 139 | 18 | 83 | 208 | 113 | 25 | 15 | 7 | 3 | 5.3 |
| Ludowici city, Long County | 529 | 27 386 | 77 | 177 | 164 | 84 | 21 | 2 | 2 | 2 | 1.1 |
| Lula city | 557 | 36 741 | 79 | 95 | 186 | 137 | 42 | 4 | 8 | 6 | 3.2 |
| Banks County (part) | 34 | 42 500 | 5 | 6 | 14 | 6 | 3 | - | - | - | - |
| Hall County (part) | 523 | 36 528 | 74 | 89 | 172 | 131 | 39 | 4 | 8 | 6 | 3.4 |
| Lumber City city, Telfair County | 493 | 18 555 | 133 | 173 | 121 | 31 | 10 | 11 | 8 | 6 | 5.1 |
| Lumpkin city, Stewart County | 530 | 22 315 | 128 | 151 | 160 | 65 | 9 | 4 | 4 | 9 | 3.2 |
| Luthersville city, Meriwether County | 248 | 28 906 | 34 | 70 | 99 | 26 | 15 | 1 | 1 | 2 | 1.6 |
| Lyerly town, Chattooga County | 206 | 32 632 | 28 | 43 | 82 | 37 | 13 | 3 | - | - | 1.5 |
| Lyons city, Toombs County | 1 598 | 21 202 | 446 | 428 | 428 | 134 | 102 | 39 | 12 | 9 | 3.8 |
| Mableton CDP, Cobb County | 10 867 | 49 426 | 694 | 1 687 | 3 106 | 2 527 | 1 628 | 969 | 141 | 115 | 11.3 |
| McCaysville city, Fannin County | 542 | 18 583 | 179 | 151 | 124 | 70 | 8 | 7 | 3 | - | 1.8 |
| McDonough city, Henry County | 3 067 | 41 482 | 262 | 498 | 1 088 | 769 | 264 | 141 | 30 | 15 | 6.1 |
| McIntyre town, Wilkinson County | 287 | 24 028 | 38 | 109 | 104 | 13 | 17 | 3 | 2 | 1 | 2.1 |
| Macon city | 38 594 | 27 405 | 7 500 | 10 462 | 10 942 | 5 362 | 2 136 | 1 350 | 319 | 523 | 5.7 |
| Bibb County (part) | 38 408 | 27 309 | 7 494 | 10 428 | 10 871 | 5 294 | 2 129 | 1 350 | 319 | 523 | 5.7 |
| Jones County (part) | 186 | 42 632 | 6 | 34 | 71 | 68 | 7 | - | - | - | - |
| McRae city, Telfair County | 1 045 | 27 236 | 220 | 256 | 297 | 125 | 77 | 50 | 9 | 11 | 6.7 |
| Madison city, Morgan County | 1 333 | 36 055 | 186 | 281 | 383 | 242 | 115 | 57 | 34 | 35 | 9.5 |
| Manassas city, Tattnall County | 36 | 13 750 | 14 | 12 | 4 | 1 | 3 | 2 | - | - | 5.6 |
| Manchester city | 1 728 | 25 842 | 365 | 467 | 520 | 224 | 82 | 59 | - | 11 | 4.1 |
| Meriwether County (part) | 1 680 | 25 605 | 365 | 452 | 503 | 216 | 82 | 51 | - | 11 | 3.7 |
| Talbot County (part) | 48 | 38 750 | - | 15 | 17 | 8 | - | 8 | - | - | 16.7 |
| Mansfield city, Newton County | 120 | 34 167 | 16 | 28 | 37 | 25 | 7 | 5 | - | 2 | 5.8 |
| Marietta city, Cobb County | 23 945 | 40 645 | 2 068 | 4 374 | 8 152 | 4 504 | 2 081 | 1 711 | 493 | 562 | 11.6 |
| Marshallville city, Macon County | 510 | 21 800 | 117 | 174 | 120 | 59 | 25 | 10 | 5 | - | 2.9 |

Table 14. Household Income in 1999: 2000—Con.

[Data based on a sample (except Tables 65-68). For information on confidentiality protection, coverage, sampling error, and nonsampling error, see Appendix G. For location of definitions, see "How to Use This Census Report"]

| State County Place | Total households | Median income in 1999 (dollars) | Household income in 1999 | | | | | | | | Percent of households with income in 1999 of \$100,000 or more |
|---|---------------------|---|--------------------------|----------------------------|----------------------------|----------------------------|----------------------------|------------------------------|------------------------------|-------------------------|---|
| | | | Less than \$10,000 | \$10,000 to \$24,999 | \$25,000 to \$49,999 | \$50,000 to \$74,999 | \$75,000 to \$99,999 | \$100,000 to \$149,999 | \$150,000 to \$199,999 | \$200,000 or more | |
| PLACE—Con. | | | | | | | | | | | |
| Martin town | 144 | 29 000 | 23 | 38 | 44 | 27 | 10 | 2 | - | - | 1.4 |
| Franklin County (part) | - | - | - | - | - | - | - | - | - | - | (X) |
| Stephens County (part) | 144 | 29 000 | 23 | 38 | 44 | 27 | 10 | 2 | - | - | 1.4 |
| Martinez CDP, Columbia County | 9 886 | 58 069 | 254 | 1 059 | 2 543 | 2 738 | 1 505 | 1 090 | 294 | 403 | 18.1 |
| Maxeys town, Oglethorpe County | 73 | 53 125 | 9 | 6 | 16 | 29 | 13 | - | - | - | - |
| Maysville town | 488 | 40 714 | 61 | 79 | 174 | 108 | 42 | 16 | 6 | 2 | 4.9 |
| Banks County (part) | 250 | 44 286 | 22 | 37 | 91 | 61 | 17 | 14 | 6 | 2 | 8.8 |
| Jackson County (part) | 238 | 34 000 | 39 | 42 | 83 | 47 | 25 | 2 | - | - | 0.8 |
| Meansville city, Pike County | 84 | 33 125 | 2 | 26 | 29 | 16 | 7 | 4 | - | - | 4.8 |
| Meigs city | 393 | 16 993 | 127 | 134 | 87 | 34 | 4 | 4 | - | 3 | 1.8 |
| Mitchell County (part) | 8 | 28 750 | - | 4 | 3 | - | 1 | - | - | - | - |
| Thomas County (part) | 385 | 16 723 | 127 | 130 | 84 | 34 | 3 | 4 | - | 3 | 1.8 |
| Menlo city, Chattooga County | 212 | 23 750 | 53 | 58 | 69 | 16 | 13 | - | 1 | 2 | 1.4 |
| Metter city, Candler County | 1 382 | 21 288 | 316 | 446 | 324 | 159 | 85 | 28 | 14 | 10 | 3.8 |
| Midville city, Burke County | 169 | 19 625 | 62 | 40 | 56 | 11 | - | - | - | - | - |
| Midway city, Liberty County | 329 | 29 205 | 48 | 90 | 120 | 34 | 20 | 11 | 2 | 4 | 5.2 |
| Midway-Hardwick CDP, Baldwin County | 1 802 | 29 300 | 246 | 527 | 617 | 251 | 98 | 31 | 8 | 24 | 3.5 |
| Milan town | 321 | 25 461 | 81 | 76 | 99 | 40 | 16 | 8 | - | 1 | 2.8 |
| Dodge County (part) | 182 | 28 250 | 34 | 45 | 61 | 29 | 11 | 2 | - | - | 1.1 |
| Telfair County (part) | 139 | 20 139 | 47 | 31 | 38 | 11 | 5 | 6 | - | 1 | 5.0 |
| Milledgeville city, Baldwin County | 4 865 | 30 484 | 969 | 1 129 | 1 238 | 696 | 402 | 275 | 71 | 85 | 8.9 |
| Millen city, Jenkins County | 1 387 | 18 701 | 418 | 489 | 278 | 81 | 71 | 26 | 9 | 15 | 3.6 |
| Milner city, Lamar County | 178 | 42 222 | 7 | 36 | 69 | 49 | 10 | 1 | - | 6 | 3.9 |
| Mitchell town, Glascock County | 87 | 34 375 | 4 | 27 | 31 | 14 | 4 | 7 | - | - | 8.0 |
| Molena city, Pike County | 129 | 40 673 | 11 | 29 | 49 | 27 | 7 | 6 | - | - | 4.7 |
| Monroe city, Walton County | 4 350 | 27 500 | 776 | 1 106 | 1 366 | 555 | 268 | 204 | 53 | 22 | 6.4 |
| Montezuma city, Macon County | 1 488 | 23 022 | 294 | 541 | 360 | 195 | 68 | 30 | - | - | 2.0 |
| Montgomery CDP, Chatham County | 1 580 | 52 889 | 81 | 254 | 403 | 326 | 229 | 149 | 31 | 107 | 18.2 |
| Monticello city, Jasper County | 926 | 35 058 | 196 | 159 | 256 | 201 | 46 | 52 | 4 | 12 | 7.3 |
| Montrose town, Laurens County | 53 | 46 563 | 2 | 13 | 14 | 17 | 7 | - | - | - | - |
| Moody AFB CDP, Lowndes County | 290 | 36 058 | 8 | 41 | 174 | 56 | 11 | - | - | - | - |
| Moreland town, Coweta County | 137 | 45 375 | 17 | 23 | 42 | 25 | 16 | 14 | - | - | 10.2 |
| Morgan city, Calhoun County | 92 | 25 000 | 15 | 31 | 34 | 10 | 2 | - | - | - | - |
| Morganton town, Fannin County | 126 | 32 500 | 15 | 36 | 43 | 17 | 11 | - | - | 4 | 3.2 |
| Morrow city, Clayton County | 1 659 | 46 569 | 103 | 309 | 486 | 477 | 161 | 111 | 6 | 6 | 7.4 |
| Morven city, Brooks County | 251 | 23 438 | 53 | 90 | 75 | 20 | 9 | 4 | - | - | 1.6 |
| Moultrie city, Colquitt County | 5 651 | 22 193 | 1 354 | 1 792 | 1 405 | 652 | 242 | 97 | 36 | 73 | 3.6 |
| Mountain City town, Rabun County | 368 | 24 531 | 63 | 124 | 129 | 29 | 8 | 7 | 5 | 3 | 4.1 |
| Mountain Park city | 211 | 55 875 | 5 | 25 | 61 | 56 | 28 | 13 | 18 | 5 | 17.1 |
| Cherokee County (part) | 3 | 21 250 | - | 3 | - | - | - | - | - | - | - |
| Fulton County (part) | 208 | 56 250 | 5 | 22 | 61 | 56 | 28 | 13 | 18 | 5 | 17.3 |
| Mountain Park CDP, Gwinnett County | 4 199 | 62 892 | 105 | 368 | 1 112 | 992 | 734 | 637 | 156 | 95 | 21.1 |
| Mount Airy town, Habersham County | 208 | 42 813 | 8 | 30 | 89 | 45 | 21 | 6 | 7 | 2 | 7.2 |
| Mount Vernon city, Montgomery County | 702 | 26 466 | 161 | 173 | 230 | 84 | 27 | 16 | 6 | 5 | 3.8 |
| Mount Zion city, Carroll County | 448 | 41 912 | 40 | 64 | 171 | 115 | 46 | 9 | 1 | 2 | 2.7 |
| Nahunta city, Brantley County | 353 | 25 368 | 68 | 106 | 111 | 49 | 10 | 9 | - | - | 2.5 |
| Nashville city, Berrien County | 1 834 | 26 228 | 346 | 543 | 582 | 217 | 66 | 49 | 12 | 19 | 4.4 |
| Nelson city | 252 | 44 250 | 15 | 55 | 75 | 64 | 30 | 13 | - | - | 5.2 |
| Cherokee County (part) | 133 | 59 688 | 3 | 11 | 34 | 50 | 22 | 13 | - | - | 9.8 |
| Pickens County (part) | 119 | 26 458 | 12 | 44 | 41 | 14 | 8 | - | - | - | - |
| Newborn town, Newton County | 180 | 37 692 | 20 | 16 | 89 | 28 | 21 | 4 | - | 2 | 3.3 |
| Newington town, Screven County | 155 | 22 750 | 27 | 55 | 51 | 17 | - | 5 | - | - | 3.2 |
| Newnan city, Coweta County | 6 033 | 36 142 | 1 020 | 1 194 | 1 617 | 1 010 | 587 | 392 | 90 | 123 | 10.0 |
| Newton city, Baker County | 344 | 26 563 | 78 | 84 | 99 | 58 | 16 | 3 | 4 | 2 | 2.6 |
| Nicholls city, Coffee County | 376 | 21 750 | 96 | 122 | 90 | 42 | 15 | 9 | 2 | - | 2.9 |
| Nicholson city, Jackson County | 447 | 38 977 | 31 | 117 | 162 | 100 | 21 | 12 | 1 | 3 | 3.6 |
| Norcross city, Gwinnett County | 2 730 | 44 728 | 173 | 541 | 848 | 609 | 286 | 189 | 40 | 44 | 10.0 |
| Norman Park city, Colquitt County | 327 | 27 063 | 51 | 96 | 101 | 51 | 24 | 2 | 2 | - | 1.2 |
| North Atlanta CDP, DeKalb County | 15 926 | 52 333 | 924 | 2 080 | 4 567 | 3 097 | 1 832 | 1 815 | 682 | 929 | 21.5 |
| North Decatur CDP, DeKalb County | 7 941 | 50 047 | 557 | 1 079 | 2 330 | 1 774 | 859 | 877 | 237 | 228 | 16.9 |
| North Druid Hills CDP, DeKalb County | 9 767 | 48 530 | 815 | 1 383 | 2 799 | 2 077 | 1 045 | 990 | 407 | 251 | 16.9 |
| North High Shoals town, Oconee County | 129 | 60 208 | 12 | 14 | 26 | 34 | 22 | 15 | 4 | 2 | 16.3 |
| Norwood city, Warren County | 120 | 25 000 | 29 | 31 | 43 | 9 | 6 | - | - | 2 | 1.7 |
| Nunez town, Emanuel County | 64 | 27 500 | 13 | 16 | 24 | 5 | 6 | - | - | - | - |
| Oak Park town, Emanuel County | 128 | 24 808 | 22 | 43 | 33 | 18 | 5 | - | 4 | 3 | 5.5 |
| Oakwood city, Hall County | 1 024 | 37 862 | 108 | 181 | 448 | 146 | 113 | 28 | - | - | 2.7 |
| Ochlocknee town, Thomas County | 232 | 23 750 | 43 | 82 | 69 | 21 | 13 | 4 | - | - | 1.7 |
| Ocilla city, Irwin County | 1 065 | 22 332 | 255 | 325 | 298 | 100 | 63 | 12 | 5 | 7 | 2.3 |
| Oconee city, Washington County | 100 | 41 250 | 14 | 25 | 29 | 26 | 3 | 3 | - | - | 3.0 |
| Odum town, Wayne County | 154 | 37 188 | 11 | 32 | 61 | 38 | 12 | - | - | - | - |
| Offerman city, Pierce County | 148 | 26 429 | 28 | 42 | 52 | 19 | 4 | 3 | - | - | 2.0 |
| Oglethorpe city, Macon County | 446 | 22 875 | 108 | 132 | 116 | 43 | 22 | 14 | 2 | 9 | 5.6 |
| Oliver city, Screven County | 97 | 25 893 | 25 | 21 | 36 | 6 | 7 | 2 | - | - | 2.1 |
| Omega city | 458 | 26 765 | 71 | 146 | 155 | 57 | 16 | 13 | - | - | 2.8 |
| Colquitt County (part) | - | - | - | - | - | - | - | - | - | - | (X) |
| Tift County (part) | 458 | 26 765 | 71 | 146 | 155 | 57 | 16 | 13 | - | - | 2.8 |
| Orchard Hill town, Spalding County | 76 | 31 429 | 8 | 17 | 32 | 13 | 3 | 3 | - | - | 3.9 |
| Oxford city, Newton County | 529 | 38 698 | 59 | 84 | 218 | 84 | 40 | 35 | 3 | 6 | 8.3 |

Table 14. Household Income in 1999: 2000—Con.

[Data based on a sample (except Tables 65-68). For information on confidentiality protection, coverage, sampling error, and nonsampling error, see Appendix G. For location of definitions, see "How to Use This Census Report"]

| State County Place | Total households | Median income in 1999 (dollars) | Household income in 1999 | | | | | | | | Percent of households with income in 1999 of \$100,000 or more |
|--|---------------------|---|--------------------------|----------------------------|----------------------------|----------------------------|----------------------------|------------------------------|------------------------------|-------------------------|---|
| | | | Less than \$10,000 | \$10,000 to \$24,999 | \$25,000 to \$49,999 | \$50,000 to \$74,999 | \$75,000 to \$99,999 | \$100,000 to \$149,999 | \$150,000 to \$199,999 | \$200,000 or more | |
| PLACE—Con. | | | | | | | | | | | |
| Palmetto city | 1 138 | 32 286 | 114 | 310 | 386 | 232 | 69 | 17 | - | 10 | 2.4 |
| Coweta County (part) | 75 | 41 806 | 6 | 9 | 34 | 20 | 6 | - | - | - | - |
| Fulton County (part) | 1 063 | 30 679 | 108 | 301 | 352 | 212 | 63 | 17 | - | 10 | 2.5 |
| Panthersville CDP, DeKalb County | 4 216 | 38 590 | 296 | 869 | 1 477 | 837 | 395 | 265 | 47 | 30 | 8.1 |
| Parrott town, Terrell County | 74 | 24 167 | 17 | 21 | 19 | 9 | 1 | 2 | 5 | - | 9.5 |
| Patterson city, Pierce County | 260 | 26 591 | 65 | 58 | 73 | 34 | 23 | 4 | - | 3 | 2.7 |
| Pavo city | 287 | 22 448 | 65 | 96 | 68 | 36 | 12 | 10 | - | - | 3.5 |
| Brooks County (part) | 111 | 18 625 | 31 | 41 | 20 | 17 | 2 | - | - | - | - |
| Thomas County (part) | 176 | 24 773 | 34 | 55 | 48 | 19 | 10 | 10 | - | - | 5.7 |
| Payne city, Bibb County | 87 | 20 313 | 19 | 29 | 20 | 17 | - | 2 | - | - | 2.3 |
| Peachtree City city, Fayette County | 10 974 | 76 458 | 227 | 842 | 2 061 | 2 221 | 1 896 | 2 227 | 963 | 537 | 34.0 |
| Pearson city, Atkinson County | 639 | 22 188 | 178 | 161 | 189 | 71 | 19 | 6 | 6 | 9 | 3.3 |
| Pelham city, Mitchell County | 1 517 | 20 040 | 371 | 526 | 424 | 101 | 36 | 35 | 12 | 12 | 3.9 |
| Pembroke city, Bryan County | 830 | 28 456 | 143 | 234 | 220 | 137 | 70 | 14 | 7 | 5 | 3.1 |
| Pendergrass city, Jackson County | 162 | 33 750 | 23 | 37 | 70 | 26 | 4 | 2 | - | - | 1.2 |
| Perry city | 3 721 | 31 418 | 554 | 930 | 1 120 | 606 | 317 | 127 | 48 | 19 | 5.2 |
| Houston County (part) | 3 721 | 31 418 | 554 | 930 | 1 120 | 606 | 317 | 127 | 48 | 19 | 5.2 |
| Peach County (part) | - | - | - | - | - | - | - | - | - | - | (X) |
| Phillipsburg CDP, Tift County | 372 | 18 000 | 77 | 156 | 101 | 15 | 23 | - | - | - | - |
| Pinehurst city, Dooly County | 154 | 25 000 | 32 | 45 | 42 | 26 | 4 | 1 | 4 | - | 3.2 |
| Pine Lake city, DeKalb County | 258 | 41 029 | 18 | 50 | 100 | 64 | 23 | 2 | - | 1 | 1.2 |
| Pine Mountain town | 473 | 31 685 | 71 | 118 | 161 | 68 | 29 | 21 | - | 5 | 5.5 |
| Harris County (part) | 462 | 31 087 | 71 | 118 | 157 | 66 | 29 | 16 | - | 5 | 4.5 |
| Meriwether County (part) | 11 | 56 875 | - | - | 4 | 2 | - | 5 | - | - | 45.5 |
| Pineview town, Wilcox County | 175 | 17 850 | 61 | 61 | 29 | 13 | 3 | - | - | 8 | 4.6 |
| Pitts city, Wilcox County | 121 | 24 625 | 31 | 31 | 43 | 6 | 5 | 2 | 2 | 1 | 4.1 |
| Plains city, Sumter County | 195 | 26 719 | 36 | 56 | 63 | 17 | 13 | 10 | - | - | 5.1 |
| Plainville city, Gordon County | 112 | 28 654 | 17 | 27 | 40 | 16 | 9 | 3 | - | - | 2.7 |
| Pooler city, Chatham County | 2 246 | 47 202 | 119 | 378 | 710 | 510 | 290 | 207 | - | 32 | 10.6 |
| Portal town, Bulloch County | 215 | 30 268 | 24 | 62 | 77 | 34 | 10 | 4 | 1 | 3 | 3.7 |
| Porterdale town, Newton County | 435 | 23 967 | 70 | 157 | 118 | 77 | 13 | - | - | - | - |
| Port Wentworth city, Chatham County | 1 286 | 42 241 | 89 | 287 | 409 | 264 | 168 | 53 | 7 | 9 | 5.4 |
| Poulan city, Worth County | 386 | 27 708 | 71 | 108 | 105 | 74 | 18 | 8 | 2 | - | 2.6 |
| Powder Springs city, Cobb County | 4 099 | 56 486 | 147 | 450 | 1 097 | 1 163 | 773 | 406 | 48 | 15 | 11.4 |
| Preston town, Webster County | 203 | 29 750 | 35 | 51 | 69 | 26 | 18 | 4 | - | - | 2.0 |
| Pulaski town, Candler County | 76 | 26 667 | 15 | 21 | 18 | 17 | 2 | 3 | - | - | 3.9 |
| Putney CDP, Dougherty County | 1 195 | 40 953 | 139 | 248 | 378 | 249 | 134 | 23 | 9 | 15 | 3.9 |
| Quitman city, Brooks County | 1 769 | 20 924 | 446 | 604 | 462 | 155 | 65 | 26 | - | 11 | 2.1 |
| Ranger town, Gordon County | 35 | 26 875 | 4 | 12 | 14 | 1 | 4 | - | - | - | - |
| Raoul CDP, Habersham County | 266 | 35 192 | 39 | 45 | 128 | 44 | 3 | 7 | - | - | 2.6 |
| Ray City city, Berrien County | 306 | 25 769 | 71 | 78 | 111 | 32 | 12 | - | - | 2 | 0.7 |
| Rayle town, Wilkes County | 51 | 33 229 | 3 | 10 | 27 | 9 | 2 | - | - | - | - |
| Rebecca city, Turner County | 76 | 31 875 | 10 | 23 | 22 | 14 | 2 | 4 | 1 | - | 6.6 |
| Redan CDP, DeKalb County | 11 757 | 51 564 | 425 | 1 237 | 3 925 | 3 280 | 1 805 | 858 | 142 | 85 | 9.2 |
| Reed Creek CDP, Hart County | 965 | 41 125 | 73 | 184 | 340 | 168 | 84 | 74 | 26 | 16 | 12.0 |
| Register town, Bulloch County | 72 | 20 500 | 12 | 29 | 19 | 9 | 3 | - | - | - | - |
| Reidsville city, Tattnall County | 877 | 25 901 | 198 | 225 | 254 | 91 | 47 | 49 | 13 | - | 7.1 |
| Remerton city, Lowndes County | 415 | 22 411 | 105 | 122 | 135 | 36 | 7 | 10 | - | - | 2.4 |
| Rentz town, Laurens County | 132 | 25 000 | 22 | 44 | 26 | 24 | 8 | 6 | - | 2 | 6.1 |
| Resaca city, Gordon County | 287 | 30 170 | 38 | 58 | 130 | 42 | 9 | 5 | 3 | 2 | 3.5 |
| Rest Haven town | 41 | 50 156 | 4 | 10 | 6 | 19 | - | 2 | - | - | 4.9 |
| Gwinnett County (part) | 28 | 51 667 | 2 | 4 | 6 | 14 | - | 2 | - | - | 7.1 |
| Hall County (part) | 13 | 23 750 | 2 | 6 | - | 5 | - | - | - | - | - |
| Reynolds town, Taylor County | 441 | 25 347 | 112 | 106 | 113 | 50 | 26 | 7 | 1 | 4 | 7.7 |
| Rhine town, Dodge County | 189 | 19 107 | 51 | 63 | 34 | 11 | 23 | 9 | - | - | 3.7 |
| Riceboro city, Liberty County | 261 | 31 406 | 38 | 68 | 69 | 56 | 11 | 10 | 2 | 7 | 7.3 |
| Richland city, Stewart County | 614 | 24 597 | 142 | 170 | 174 | 73 | 25 | 14 | 4 | 12 | 4.9 |
| Richmond Hill city, Bryan County | 2 488 | 47 061 | 223 | 400 | 664 | 693 | 290 | 172 | 36 | 10 | 8.8 |
| Riddleville town, Washington County | 46 | 39 167 | - | 7 | 24 | 9 | 2 | 2 | - | 2 | 8.7 |
| Rincon city, Effingham County | 1 567 | 40 903 | 177 | 270 | 506 | 333 | 145 | 86 | 23 | 27 | 8.7 |
| Ringgold city, Catosa County | 997 | 26 834 | 115 | 327 | 361 | 103 | 32 | 52 | - | 7 | 5.9 |
| Riverdale city, Clayton County | 4 361 | 39 530 | 368 | 851 | 1 566 | 1 037 | 396 | 118 | 17 | 8 | 3.3 |
| Riverside town, Colquitt County | 21 | 28 125 | - | 10 | 4 | 7 | - | - | - | - | - |
| Roberta city, Crawford County | 297 | 25 625 | 79 | 67 | 76 | 48 | 13 | 11 | - | 3 | 4.7 |
| Robins AFB CDP, Houston County | 693 | 37 420 | 16 | 131 | 352 | 146 | 34 | 14 | - | - | 2.0 |
| Rochelle city, Wilcox County | 538 | 21 923 | 153 | 131 | 133 | 74 | 22 | 15 | 3 | 7 | 4.6 |
| Rockmart city, Polk County | 1 481 | 32 171 | 225 | 376 | 463 | 307 | 51 | 33 | 13 | 13 | 4.0 |
| Rocky Ford town, Screven County | 78 | 25 000 | 14 | 25 | 27 | 12 | - | - | - | - | - |
| Rome city, Floyd County | 13 159 | 30 930 | 2 187 | 3 138 | 3 888 | 1 982 | 919 | 662 | 178 | 205 | 7.9 |
| Roopville town, Carroll County | 83 | 32 917 | 7 | 21 | 33 | 14 | 4 | 4 | - | - | 4.8 |
| Rossville city, Walker County | 1 515 | 23 612 | 312 | 506 | 414 | 203 | 26 | 32 | 7 | 15 | 3.6 |
| Roswell city, Fulton County | 30 326 | 71 726 | 939 | 2 202 | 6 678 | 6 013 | 4 194 | 5 646 | 2 173 | 2 481 | 34.0 |
| Royston city | 1 040 | 22 024 | 308 | 250 | 305 | 94 | 50 | 14 | - | 19 | 3.2 |
| Franklin County (part) | 786 | 22 727 | 223 | 190 | 247 | 63 | 37 | 7 | - | 19 | 3.3 |
| Hart County (part) | 254 | 21 154 | 85 | 60 | 58 | 31 | 13 | 7 | - | - | 2.8 |
| Madison County (part) | - | - | - | - | - | - | - | - | - | - | (X) |
| Rutledge city, Morgan County | 271 | 35 156 | 25 | 76 | 81 | 44 | 23 | 16 | 4 | 2 | 8.1 |
| St. Marys city, Camden County | 4 865 | 42 087 | 324 | 876 | 1 724 | 945 | 647 | 234 | 77 | 38 | 7.2 |
| St. Simons CDP, Glynn County | 6 284 | 58 475 | 282 | 788 | 1 634 | 1 261 | 892 | 887 | 194 | 346 | 22.7 |
| Sale City town, Mitchell County | 125 | 33 542 | 14 | 36 | 38 | 24 | 11 | - | - | 2 | 1.6 |
| Salem CDP, Upson County | 131 | 28 036 | 19 | 45 | 47 | 7 | - | - | - | 6 | 4.6 |
| Sandersville city, Washington County | 2 353 | 27 201 | 497 | 639 | 569 | 284 | 153 | 158 | 24 | 29 | 9.0 |

Table 14. Household Income in 1999: 2000—Con.

[Data based on a sample (except Tables 65-68). For information on confidentiality protection, coverage, sampling error, and nonsampling error, see Appendix G. For location of definitions, see "How to Use This Census Report"]

| State County Place | Total households | Median income in 1999 (dollars) | Household income in 1999 | | | | | | | | Percent of households with income in 1999 of \$100,000 or more |
|--|---------------------|---|--------------------------|----------------------------|----------------------------|----------------------------|----------------------------|------------------------------|------------------------------|-------------------------|---|
| | | | Less than \$10,000 | \$10,000 to \$24,999 | \$25,000 to \$49,999 | \$50,000 to \$74,999 | \$75,000 to \$99,999 | \$100,000 to \$149,999 | \$150,000 to \$199,999 | \$200,000 or more | |
| PLACE—Con. | | | | | | | | | | | |
| Sandy Springs CDP, Fulton County | 39 182 | 60 428 | 1 668 | 4 130 | 10 159 | 7 798 | 4 364 | 4 541 | 2 240 | 4 282 | 28.2 |
| Santa Claus city, Toombs County | 54 | 28 750 | 4 | 17 | 25 | 4 | 2 | - | - | 2 | 3.7 |
| Sardis town, Burke County | 430 | 22 917 | 109 | 121 | 104 | 62 | 16 | 11 | 7 | - | 4.2 |
| Sasser town, Terrell County | 160 | 28 750 | 25 | 47 | 59 | 15 | 9 | 2 | 3 | - | 3.1 |
| Savannah city, Chatham County | 51 378 | 29 038 | 8 842 | 13 609 | 15 315 | 7 241 | 3 399 | 1 678 | 448 | 846 | 5.8 |
| Scotland city | 109 | 30 313 | 16 | 24 | 49 | 12 | 2 | 4 | 2 | - | 5.5 |
| Telfair County (part) | 94 | 30 000 | 9 | 24 | 41 | 12 | 2 | 4 | 2 | - | 6.4 |
| Wheeler County (part) | 15 | 35 625 | 7 | - | 8 | - | - | - | - | - | - |
| Scottdale CDP, DeKalb County | 4 026 | 37 731 | 457 | 830 | 1 284 | 832 | 363 | 191 | 37 | 32 | 6.5 |
| Screven city, Wayne County | 286 | 25 714 | 54 | 85 | 96 | 23 | 11 | 8 | 2 | 7 | 5.9 |
| Senoia city, Coweta County | 621 | 50 089 | 37 | 72 | 201 | 162 | 102 | 39 | 8 | - | 7.6 |
| Shady Dale town, Jasper County | 85 | 35 469 | 9 | 26 | 34 | 16 | - | - | - | - | - |
| Shannon CDP, Floyd County | 744 | 41 144 | 58 | 150 | 342 | 129 | 34 | 31 | - | - | 4.2 |
| Sharon city, Taliaferro County | 42 | 19 167 | 7 | 20 | 11 | 2 | 2 | - | - | - | - |
| Sharpsburg town, Coweta County | 120 | 55 000 | 7 | 16 | 33 | 31 | 23 | 9 | 1 | - | 8.3 |
| Shellman city, Randolph County | 389 | 20 950 | 91 | 122 | 86 | 44 | 24 | 13 | 4 | 5 | 5.7 |
| Shiloh city, Harris County | 157 | 31 563 | 23 | 38 | 49 | 29 | 8 | 10 | - | - | 6.4 |
| Siloam town, Greene County | 134 | 23 125 | 37 | 42 | 27 | 14 | 6 | 2 | 6 | - | 6.0 |
| Skidaway Island CDP, Chatham County | 3 190 | 96 395 | 51 | 143 | 436 | 581 | 457 | 589 | 279 | 654 | 47.7 |
| Sky Valley city, Rabun County | 119 | 44 750 | 8 | 16 | 38 | 24 | 16 | 10 | 2 | 5 | 14.3 |
| Smithville city, Lee County | 254 | 31 500 | 57 | 49 | 79 | 46 | 9 | 12 | - | 2 | 5.5 |
| Smyrna city, Cobb County | 18 551 | 47 572 | 1 265 | 2 478 | 6 057 | 4 168 | 1 955 | 1 749 | 554 | 325 | 14.2 |
| Snellville city, Gwinnett County | 5 117 | 67 715 | 159 | 384 | 1 153 | 1 210 | 1 089 | 764 | 196 | 162 | 21.9 |
| Social Circle city | 1 190 | 35 353 | 128 | 291 | 367 | 191 | 108 | 71 | 11 | 23 | 8.8 |
| Newton County (part) | - | - | - | - | - | - | - | - | - | - | (X) |
| Walton County (part) | 1 190 | 35 353 | 128 | 291 | 367 | 191 | 108 | 71 | 11 | 23 | 8.8 |
| Soperton city, Treutlen County | 1 145 | 20 471 | 348 | 317 | 352 | 95 | 14 | 9 | 4 | 6 | 1.7 |
| Sparks town, Cook County | 585 | 26 806 | 95 | 178 | 225 | 67 | 13 | 5 | - | 2 | 1.2 |
| Sparta city, Hancock County | 589 | 18 580 | 190 | 164 | 132 | 65 | 19 | 12 | 3 | 4 | 3.2 |
| Springfield city, Effingham County | 561 | 36 544 | 66 | 112 | 193 | 111 | 45 | 27 | 5 | 2 | 6.1 |
| Stapleton city, Jefferson County | 103 | 35 288 | 9 | 27 | 39 | 16 | 5 | 7 | - | - | 6.8 |
| Statesboro city, Bulloch County | 8 565 | 19 016 | 2 642 | 2 435 | 1 925 | 868 | 356 | 215 | 35 | 89 | 4.0 |
| Stattham city, Barrow County | 750 | 40 111 | 76 | 125 | 302 | 165 | 41 | 34 | 7 | - | 5.5 |
| Stillmore town, Emanuel County | 219 | 26 827 | 49 | 51 | 79 | 25 | 8 | 4 | - | 3 | 3.2 |
| Stockbridge city, Henry County | 3 655 | 48 296 | 208 | 455 | 1 279 | 859 | 440 | 363 | 20 | 31 | 11.3 |
| Stone Mountain city, DeKalb County | 2 445 | 38 603 | 148 | 412 | 1 006 | 505 | 253 | 121 | - | - | 4.9 |
| Sugar Hill city, Gwinnett County | 3 974 | 59 489 | 115 | 305 | 1 219 | 1 098 | 794 | 314 | 78 | 51 | 11.1 |
| Summertown town, Emanuel County | 39 | 35 750 | 4 | 9 | 13 | 11 | 2 | - | - | - | - |
| Summersville city, Chattooga County | 1 827 | 24 911 | 361 | 555 | 570 | 221 | 62 | 46 | - | 12 | 3.2 |
| Sumner town, Worth County | 107 | 30 781 | 14 | 24 | 45 | 19 | 3 | - | - | 2 | 1.9 |
| Sunny Side city, Spalding County | 47 | 27 083 | 6 | 15 | 16 | 9 | 1 | - | - | - | - |
| Sunnyside CDP, Ware County | 516 | 35 500 | 40 | 151 | 127 | 123 | 43 | 14 | 11 | 7 | 6.2 |
| Sunset Village CDP, Upson County | 360 | 34 487 | 40 | 57 | 152 | 59 | 40 | 12 | - | - | 3.3 |
| Surrency town, Appling County | 129 | 30 750 | 22 | 34 | 31 | 35 | 7 | - | - | - | - |
| Suwanee city, Gwinnett County | 2 971 | 84 038 | 46 | 114 | 548 | 636 | 531 | 728 | 316 | 52 | 36.9 |
| Swainsboro city, Emanuel County | 2 684 | 20 268 | 758 | 767 | 627 | 274 | 141 | 75 | - | 42 | 4.4 |
| Sycamore city, Turner County | 202 | 19 063 | 35 | 91 | 47 | 17 | 5 | 4 | 2 | 1 | 3.5 |
| Sylvania city, Screven County | 1 112 | 27 426 | 192 | 298 | 340 | 182 | 57 | 28 | 15 | - | 3.9 |
| Sylvester city, Worth County | 2 224 | 24 114 | 587 | 553 | 534 | 324 | 130 | 56 | 19 | 21 | 4.3 |
| Talbotton city, Talbot County | 373 | 19 940 | 100 | 120 | 92 | 38 | 17 | 4 | 2 | - | 1.6 |
| Talking Rock town, Pickens County | 20 | 33 333 | - | 2 | 12 | 6 | - | - | - | - | - |
| Tallapoosa city, Haralson County | 1 169 | 29 938 | 225 | 296 | 360 | 166 | 64 | 41 | 8 | 9 | 5.0 |
| Tallah Falls town | 82 | 40 833 | 16 | 14 | 19 | 19 | 9 | - | - | 5 | 6.1 |
| Habersham County (part) | 34 | 50 833 | 4 | 9 | 3 | 15 | 3 | - | - | - | - |
| Rabun County (part) | 48 | 39 375 | 12 | 5 | 16 | 4 | 6 | - | - | 5 | 10.4 |
| Talmo town, Jackson County | 140 | 30 750 | 11 | 38 | 33 | 42 | 7 | - | 6 | 3 | 6.4 |
| Tarrytown village, Montgomery County | 40 | 21 667 | 7 | 16 | 13 | 4 | - | - | - | - | - |
| Taylorville town | 99 | 39 375 | 10 | 19 | 30 | 23 | 6 | 11 | - | - | 11.1 |
| Bartow County (part) | 84 | 38 750 | 8 | 19 | 21 | 19 | 6 | 11 | - | - | 13.1 |
| Polk County (part) | 15 | 39 375 | 2 | - | 9 | 4 | - | - | - | - | - |
| Temple city | 871 | 39 063 | 71 | 139 | 398 | 174 | 40 | 49 | - | - | 5.6 |
| Carroll County (part) | 871 | 39 063 | 71 | 139 | 398 | 174 | 40 | 49 | - | - | 5.6 |
| Haralson County (part) | - | - | - | - | - | - | - | - | - | - | (X) |
| Tennille city, Washington County | 662 | 22 065 | 186 | 171 | 177 | 87 | 18 | 18 | 1 | 4 | 3.5 |
| Thomaston city, Upson County | 3 937 | 24 695 | 738 | 1 251 | 1 053 | 461 | 279 | 85 | 13 | 57 | 3.9 |
| Thomasville city, Thomas County | 7 048 | 29 926 | 1 180 | 1 768 | 2 191 | 1 088 | 371 | 293 | 80 | 77 | 6.4 |
| Thomson city, McDuffie County | 2 624 | 23 179 | 641 | 738 | 696 | 333 | 125 | 54 | 5 | 32 | 3.5 |
| Thunderbolt town, Chatham County | 1 041 | 35 824 | 100 | 230 | 355 | 189 | 94 | 54 | 5 | 14 | 7.0 |
| Tifton city, Tift County | 5 485 | 30 234 | 1 053 | 1 308 | 1 566 | 802 | 351 | 209 | 58 | 138 | 7.4 |
| Tiger town, Rabun County | 133 | 27 875 | 14 | 43 | 57 | 11 | 2 | 6 | - | - | 4.5 |
| Tignall town, Wilkes County | 268 | 21 333 | 60 | 88 | 84 | 31 | 5 | - | - | - | - |
| Toccoa city, Stephens County | 3 909 | 25 345 | 742 | 1 190 | 1 186 | 493 | 118 | 130 | 25 | 25 | 4.6 |
| Toombsboro town, Wilkinson County | 232 | 26 250 | 61 | 52 | 72 | 28 | 13 | 3 | - | 3 | 2.6 |
| Trenton city, Dade County | 755 | 34 612 | 85 | 210 | 228 | 150 | 49 | 15 | 16 | 2 | 4.4 |
| Trion town, Chattooga County | 799 | 30 107 | 94 | 235 | 252 | 109 | 62 | 38 | 2 | 7 | 5.9 |
| Tucker CDP, DeKalb County | 10 394 | 59 953 | 296 | 1 088 | 2 792 | 2 501 | 1 598 | 1 389 | 429 | 301 | 20.4 |
| Tunnel Hill city, Whitfield County | 437 | 43 438 | 30 | 85 | 137 | 95 | 49 | 33 | 4 | 4 | 9.4 |
| Turin town, Coweta County | 74 | 50 000 | 9 | 12 | 16 | 31 | 3 | 3 | - | - | 4.1 |
| Twin City city, Emanuel County | 521 | 21 348 | 117 | 180 | 155 | 53 | 7 | 7 | 1 | 1 | 1.7 |
| Tybee Island city, Chatham County | 1 579 | 49 741 | 121 | 339 | 335 | 366 | 157 | 136 | 43 | 82 | 16.5 |
| Tyrone town, Fayette County | 1 355 | 63 080 | 18 | 105 | 360 | 332 | 270 | 159 | 48 | 63 | 19.9 |
| Ty Ty city, Tift County | 295 | 27 721 | 45 | 89 | 104 | 32 | 11 | 7 | 3 | 4 | 4.7 |
| Unadilla city, Dooly County | 649 | 22 250 | 154 | 209 | 179 | 65 | 30 | 7 | - | 5 | 1.8 |

Table 14. Household Income in 1999: 2000—Con.

[Data based on a sample (except Tables 65-68). For information on confidentiality protection, coverage, sampling error, and nonsampling error, see Appendix G. For location of definitions, see "How to Use This Census Report"]

| State County Place | Total households | Median income in 1999 (dollars) | Household income in 1999 | | | | | | | | Percent of households with income in 1999 of \$100,000 or more |
|---|---------------------|---|--------------------------|----------------------------|----------------------------|----------------------------|----------------------------|------------------------------|------------------------------|-------------------------|---|
| | | | Less than \$10,000 | \$10,000 to \$24,999 | \$25,000 to \$49,999 | \$50,000 to \$74,999 | \$75,000 to \$99,999 | \$100,000 to \$149,999 | \$150,000 to \$199,999 | \$200,000 or more | |
| PLACE—Con. | | | | | | | | | | | |
| Union City city, Fulton County | 4 886 | 35 322 | 539 | 1 237 | 1 711 | 922 | 317 | 137 | 23 | - | 3.3 |
| Union Point city, Greene County | 667 | 26 384 | 118 | 200 | 215 | 80 | 29 | 19 | 3 | 3 | 3.7 |
| Unionville CDP, Tift County | 718 | 23 430 | 208 | 178 | 203 | 64 | 27 | 38 | - | - | 5.3 |
| Uvalda city, Montgomery County | 199 | 31 513 | 31 | 43 | 81 | 20 | 8 | 11 | 3 | 2 | 8.0 |
| Valdosta city, Lowndes County | 16 695 | 29 046 | 3 049 | 4 296 | 4 902 | 2 103 | 1 020 | 787 | 270 | 268 | 7.9 |
| Varnell city, Whitfield County | 491 | 46 875 | 8 | 79 | 197 | 123 | 37 | 40 | 2 | 5 | 9.6 |
| Vernonburg town, Chatham County | 57 | 105 581 | - | 8 | 7 | 13 | - | 7 | 5 | 17 | 50.9 |
| Vidalia city | 4 194 | 28 365 | 745 | 1 063 | 1 192 | 626 | 247 | 226 | 38 | 57 | 7.7 |
| Montgomery County (part) | 64 | 61 250 | 6 | 3 | - | 42 | 5 | 4 | 4 | - | 12.5 |
| Toombs County (part) | 4 130 | 27 628 | 739 | 1 060 | 1 192 | 584 | 242 | 222 | 34 | 57 | 7.6 |
| Vidette city, Burke County | 48 | 11 500 | 21 | 14 | - | 5 | 3 | 5 | - | - | 10.4 |
| Vienna city, Dooly County | 1 146 | 24 276 | 282 | 302 | 323 | 147 | 52 | 25 | 9 | 6 | 3.5 |
| Villa Rica city | 1 469 | 31 161 | 224 | 397 | 417 | 273 | 111 | 39 | 8 | - | 3.2 |
| Carroll County (part) | 1 392 | 29 537 | 214 | 390 | 387 | 264 | 97 | 32 | 8 | - | 2.9 |
| Douglas County (part) | 77 | 37 875 | 10 | 7 | 30 | 9 | 14 | 7 | - | - | 9.1 |
| Vinings CDP, Cobb County | 4 987 | 58 876 | 198 | 466 | 1 496 | 1 075 | 611 | 535 | 201 | 405 | 22.9 |
| Waco city, Haralson County | 176 | 31 667 | 25 | 47 | 54 | 33 | 13 | - | 2 | 2 | 2.3 |
| Wadley city, Jefferson County | 764 | 15 300 | 257 | 253 | 175 | 43 | 26 | 5 | - | 5 | 1.3 |
| Waleska city, Cherokee County | 94 | 46 071 | 14 | 11 | 30 | 17 | 11 | 6 | 3 | 2 | 11.7 |
| Walnut Grove town, Walton County | 455 | 54 464 | 25 | 46 | 127 | 141 | 69 | 29 | 14 | 4 | 10.3 |
| Walthourville city, Liberty County | 1 349 | 32 359 | 144 | 321 | 554 | 247 | 57 | 23 | - | 3 | 1.9 |
| Warm Springs city, Meriwether County | 207 | 29 375 | 53 | 36 | 68 | 28 | 4 | 8 | 2 | 8 | 8.7 |
| Warner Robins city | 19 655 | 38 401 | 1 813 | 4 047 | 6 854 | 4 359 | 1 647 | 724 | 132 | 79 | 4.8 |
| Houston County (part) | 19 647 | 38 416 | 1 813 | 4 044 | 6 849 | 4 359 | 1 647 | 724 | 132 | 79 | 4.8 |
| Peach County (part) | 8 | 28 750 | - | 3 | 5 | - | - | - | - | - | - |
| Warrenton city, Warren County | 840 | 18 750 | 275 | 203 | 211 | 92 | 34 | 13 | 6 | 6 | 3.0 |
| Warwick city, Worth County | 166 | 30 208 | 27 | 42 | 57 | 25 | 10 | 5 | - | - | 3.0 |
| Washington city, Wilkes County | 1 809 | 25 667 | 428 | 445 | 570 | 218 | 97 | 40 | - | 11 | 2.8 |
| Watkinsville town, Oconee County | 843 | 45 729 | 27 | 137 | 307 | 210 | 110 | 39 | 6 | 7 | 6.2 |
| Waverly Hall town, Harris County | 204 | 30 250 | 44 | 50 | 52 | 31 | 7 | 17 | 3 | - | 9.8 |
| Waycross city | 6 147 | 23 399 | 1 240 | 1 975 | 1 776 | 672 | 293 | 111 | 34 | 46 | 3.1 |
| Pierce County (part) | - | - | - | - | - | - | - | - | - | - | (X) |
| Ware County (part) | 6 147 | 23 399 | 1 240 | 1 975 | 1 776 | 672 | 293 | 111 | 34 | 46 | 3.1 |
| Waynesboro city, Burke County | 2 117 | 20 346 | 685 | 526 | 460 | 244 | 117 | 49 | 6 | 30 | 4.0 |
| Weston town, Webster County | 26 | 41 000 | 2 | - | 20 | - | 2 | - | - | 2 | 7.7 |
| West Point city | 1 427 | 31 886 | 271 | 286 | 467 | 210 | 103 | 52 | 21 | 17 | 6.3 |
| Harris County (part) | 307 | 53 558 | 20 | 30 | 98 | 39 | 56 | 52 | 12 | - | 20.8 |
| Troup County (part) | 1 120 | 28 171 | 251 | 256 | 369 | 171 | 47 | - | 9 | 17 | 2.3 |
| Whigham city, Grady County | 195 | 22 639 | 41 | 65 | 41 | 25 | 18 | 5 | - | - | 2.6 |
| White city, Bartow County | 249 | 31 458 | 25 | 70 | 68 | 53 | 22 | 11 | - | - | 4.4 |
| Whitemarsh Island CDP, Chatham County | 2 345 | 58 087 | 94 | 212 | 624 | 550 | 247 | 365 | 140 | 113 | 26.4 |
| White Plains city, Greene County | 125 | 33 906 | 17 | 30 | 49 | 23 | 5 | 1 | - | - | 0.8 |
| Whitesburg town, Carroll County | 234 | 26 750 | 46 | 57 | 80 | 28 | 15 | 8 | - | - | 3.4 |
| Willacoochee city, Atkinson County | 517 | 20 871 | 136 | 164 | 161 | 30 | 19 | 4 | 3 | - | 1.4 |
| Williamson town, Pike County | 113 | 34 712 | 15 | 21 | 51 | 14 | 8 | 2 | 2 | - | 3.5 |
| Wilmington Island CDP, Chatham County | 5 624 | 58 689 | 231 | 622 | 1 564 | 1 304 | 917 | 600 | 216 | 170 | 17.5 |
| Winder city, Barrow County | 3 815 | 35 924 | 564 | 830 | 1 159 | 660 | 348 | 191 | 20 | 43 | 6.7 |
| Winterville city, Clarke County | 372 | 47 727 | 20 | 35 | 141 | 94 | 56 | 22 | 4 | - | 7.0 |
| Woodbine city, Camden County | 417 | 34 632 | 71 | 78 | 154 | 68 | 34 | 8 | 2 | 2 | 2.9 |
| Woodbury city, Meriwether County | 455 | 26 339 | 84 | 136 | 133 | 72 | 13 | 17 | - | - | 3.7 |
| Woodland city, Talbot County | 184 | 17 105 | 52 | 71 | 35 | 19 | 4 | 3 | - | - | 1.6 |
| Woodstock city, Cherokee County | 3 796 | 58 506 | 119 | 415 | 1 012 | 998 | 663 | 411 | 137 | 41 | 15.5 |
| Woodville city, Greene County | 130 | 31 667 | 29 | 21 | 51 | 8 | 6 | 12 | 2 | 1 | 11.5 |
| Woolsey town, Fayette County | 49 | 84 103 | 2 | 4 | 10 | 5 | 9 | 6 | 11 | 2 | 38.8 |
| Wrens city, Jefferson County | 932 | 23 632 | 227 | 268 | 262 | 111 | 34 | 14 | 16 | - | 3.2 |
| Wrightsville city, Johnson County | 848 | 17 750 | 275 | 261 | 175 | 84 | 33 | 16 | 4 | - | 2.4 |
| Yatesville town, Upson County | 181 | 38 750 | 16 | 42 | 65 | 25 | 21 | 5 | - | 7 | 6.6 |
| Young Harris city, Towns County | 117 | 38 250 | 12 | 14 | 56 | 18 | 9 | 3 | 2 | 3 | 6.8 |
| Zebulon city, Pike County | 470 | 29 125 | 81 | 120 | 177 | 62 | 21 | 7 | - | 2 | 1.9 |

Table 15. Poverty Status in 1999: 2000

[Data based on a sample (except Tables 65-68). For information on confidentiality protection, coverage, sampling error, and nonsampling error, see Appendix G. For location of definitions, see "How to Use This Census Report"]

| State County County Subdivision Place | Population for whom poverty status is determined | | | | | | | | | Families with income in 1999 below poverty level | | | |
|--|--|------------------|-------------|------------------|-------------|----------------|-------------|------------------------------|-------------|--|------------|--|-------------|
| | Income in 1999 below poverty level | | | | | | | | | All families | | Families with female householder, no husband present, with related children under 18 years | |
| | Total | All ages | | Related children | | | | Population 65 years and over | | Number | Percent | Number | Percent |
| | | Number | Percent | Under 18 years | | 5 to 17 years | | Number | Percent | | | | |
| | | | | Number | Percent | Number | Percent | | | | | | |
| The State | 7 959 649 | 1 033 793 | 13.0 | 354 633 | 16.7 | 247 970 | 16.1 | 102 228 | 13.5 | 210 138 | 9.9 | 105 840 | 35.3 |
| Appling County | 17 110 | 3 186 | 18.6 | 1 094 | 23.9 | 731 | 22.1 | 489 | 24.4 | 731 | 14.9 | 238 | 46.1 |
| Altamaha River CCD | 2 839 | 353 | 12.4 | 111 | 15.1 | 80 | 15.1 | 63 | 19.6 | 79 | 9.3 | 13 | 19.7 |
| Baxley CCD | 9 127 | 2 004 | 22.0 | 765 | 30.3 | 501 | 27.7 | 249 | 23.8 | 445 | 17.5 | 172 | 53.1 |
| Baxley city (part) | 4 056 | 988 | 24.4 | 355 | 31.0 | 200 | 24.3 | 146 | 26.3 | 234 | 21.6 | 131 | 63.6 |
| Satilla Creek CCD | 3 640 | 516 | 14.2 | 126 | 13.1 | 81 | 11.8 | 76 | 21.2 | 134 | 12.1 | 32 | 32.3 |
| Baxley city (part) | - | - | (X) | - | (X) | - | (X) | - | (X) | - | (X) | - | (X) |
| Graham city | 303 | 74 | 24.4 | 21 | 27.3 | 14 | 22.2 | 8 | 25.0 | 18 | 20.0 | 7 | 70.0 |
| Surrency-Thornton CCD | 1 504 | 313 | 20.8 | 92 | 25.8 | 69 | 25.1 | 101 | 36.9 | 73 | 17.5 | 21 | 77.8 |
| Baxley city (part) | - | - | (X) | - | (X) | - | (X) | - | (X) | - | (X) | - | (X) |
| Surrency town | 276 | 38 | 13.8 | 10 | 14.7 | 9 | 18.4 | 9 | 18.4 | 10 | 13.0 | 7 | 100.0 |
| Atkinson County | 7 584 | 1 746 | 23.0 | 608 | 27.1 | 386 | 25.3 | 220 | 31.0 | 362 | 18.1 | 120 | 49.6 |
| Axson CCD | 1 192 | 284 | 23.8 | 99 | 28.0 | 77 | 30.1 | 29 | 23.2 | 75 | 21.6 | 9 | 50.0 |
| Pearson CCD | 4 277 | 973 | 22.7 | 335 | 26.2 | 195 | 23.0 | 131 | 35.4 | 181 | 16.7 | 68 | 47.9 |
| Pearson city | 1 831 | 550 | 30.0 | 196 | 35.4 | 106 | 32.2 | 52 | 31.5 | 102 | 23.7 | 46 | 54.8 |
| Willacochee CCD | 2 115 | 489 | 23.1 | 174 | 28.3 | 114 | 27.1 | 60 | 27.9 | 106 | 18.5 | 43 | 52.4 |
| Willacochee city | 1 453 | 432 | 29.7 | 165 | 37.6 | 105 | 37.9 | 50 | 35.0 | 89 | 23.6 | 43 | 56.6 |
| Bacon County | 9 870 | 2 335 | 23.7 | 777 | 31.4 | 434 | 24.9 | 313 | 25.7 | 584 | 20.2 | 171 | 52.8 |
| Alma CCD | 7 110 | 1 898 | 26.7 | 608 | 34.5 | 342 | 27.1 | 277 | 30.8 | 473 | 22.8 | 132 | 49.6 |
| Alma city (part) | 2 912 | 941 | 32.3 | 333 | 48.7 | 217 | 43.7 | 128 | 24.2 | 233 | 27.6 | 108 | 50.0 |
| Rockingham CCD | 2 760 | 437 | 15.8 | 169 | 23.9 | 92 | 19.1 | 36 | 11.4 | 111 | 13.5 | 39 | 67.2 |
| Alma city (part) | - | - | (X) | - | (X) | - | (X) | - | (X) | - | (X) | - | (X) |
| Baker County | 4 071 | 951 | 23.4 | 362 | 32.5 | 257 | 31.2 | 111 | 20.1 | 217 | 19.9 | 80 | 46.8 |
| Milford CCD | 1 419 | 277 | 19.5 | 98 | 26.4 | 77 | 27.0 | 38 | 16.5 | 65 | 16.8 | 28 | 48.3 |
| Newton CCD | 2 652 | 674 | 25.4 | 264 | 35.5 | 180 | 33.4 | 73 | 22.8 | 152 | 21.6 | 52 | 46.0 |
| Newton city | 882 | 254 | 28.8 | 95 | 37.3 | 74 | 42.3 | 21 | 18.6 | 66 | 27.4 | 28 | 45.2 |
| Baldwin County | 36 916 | 6 190 | 16.8 | 2 086 | 22.8 | 1 477 | 21.5 | 504 | 13.0 | 1 171 | 11.8 | 658 | 36.2 |
| Coopers CCD | 5 788 | 584 | 10.1 | 213 | 14.0 | 162 | 13.6 | 80 | 15.2 | 148 | 8.9 | 53 | 30.3 |
| Milledgeville city (part) | 24 | - | - | - | - | - | - | - | (X) | - | - | - | (X) |
| Milledgeville-Midway-Hardwick CCD | 26 854 | 5 056 | 18.8 | 1 645 | 25.3 | 1 129 | 23.4 | 391 | 13.3 | 897 | 12.7 | 542 | 36.8 |
| Midway-Hardwick CDP | 4 971 | 1 045 | 21.0 | 482 | 31.6 | 355 | 31.0 | 46 | 10.7 | 228 | 17.4 | 135 | 31.8 |
| Milledgeville city (part) | 11 402 | 2 749 | 24.1 | 755 | 29.0 | 494 | 25.7 | 231 | 16.3 | 397 | 14.9 | 255 | 42.1 |
| Union Point CCD | 4 274 | 550 | 12.9 | 228 | 20.4 | 186 | 21.6 | 33 | 7.8 | 126 | 10.2 | 63 | 37.1 |
| Milledgeville city (part) | 42 | - | - | - | - | - | - | - | (X) | - | - | - | (X) |
| Banks County | 14 394 | 1 806 | 12.5 | 514 | 14.0 | 372 | 14.4 | 246 | 16.3 | 404 | 9.8 | 76 | 36.0 |
| Baldwin CCD | 4 333 | 591 | 13.6 | 181 | 16.9 | 122 | 16.7 | 92 | 20.9 | 131 | 10.5 | 26 | 29.9 |
| Alto town (part) | 363 | 55 | 15.2 | 19 | 14.8 | 9 | 12.2 | 2 | 33.3 | 9 | 12.0 | 2 | 25.0 |
| Baldwin city (part) | 434 | 69 | 15.9 | 8 | 12.5 | - | - | 18 | 31.6 | 14 | 11.6 | 7 | 87.5 |
| Davis Academy CCD | 2 629 | 460 | 17.5 | 140 | 19.3 | 122 | 23.0 | 30 | 12.1 | 95 | 13.9 | 18 | 62.1 |
| Homer CCD | 3 947 | 481 | 12.2 | 141 | 14.2 | 90 | 12.7 | 72 | 15.7 | 112 | 9.7 | 23 | 46.0 |
| Homer town | 982 | 131 | 13.3 | 40 | 14.3 | 24 | 12.1 | 24 | 21.1 | 23 | 8.9 | 17 | 56.7 |
| Maysville CCD | 3 485 | 274 | 7.9 | 52 | 5.9 | 38 | 6.1 | 52 | 14.4 | 66 | 6.3 | 9 | 20.0 |
| Gillsville city (part) | 44 | 2 | 4.5 | - | - | - | (X) | - | - | - | - | - | (X) |
| Lula city (part) | 83 | 7 | 8.4 | - | - | - | - | 2 | 11.8 | 3 | 12.5 | - | - |
| Maysville town (part) | 676 | 29 | 4.3 | 4 | 2.2 | 3 | 2.5 | 9 | 10.6 | 4 | 2.0 | - | - |
| Barrow County | 45 662 | 3 787 | 8.3 | 1 161 | 9.1 | 917 | 10.1 | 596 | 14.4 | 776 | 6.2 | 315 | 26.8 |
| Auburn CCD | 15 034 | 928 | 6.2 | 302 | 6.6 | 219 | 6.9 | 111 | 13.2 | 186 | 4.5 | 29 | 10.4 |
| Auburn city (part) | 6 332 | 343 | 5.4 | 157 | 7.3 | 118 | 7.8 | - | - | 65 | 3.7 | 22 | 20.4 |
| Braselton town (part) | 201 | 10 | 5.0 | 6 | 15.4 | 5 | 17.9 | 1 | 6.7 | 1 | 1.4 | - | (X) |
| Carl town | 231 | 14 | 6.1 | 2 | 8.0 | - | - | 5 | 10.9 | 1 | 1.5 | - | (X) |
| Bethlehem CCD | 7 529 | 438 | 5.8 | 143 | 7.1 | 109 | 7.7 | 75 | 12.3 | 86 | 4.0 | 18 | 22.0 |
| Bethlehem town | 700 | 47 | 6.7 | 6 | 3.2 | 6 | 4.8 | 14 | 24.1 | 9 | 4.4 | 2 | 25.0 |
| Winder city (part) | - | - | (X) | - | (X) | - | (X) | - | (X) | - | (X) | - | (X) |
| Statham CCD | 5 606 | 622 | 11.1 | 208 | 13.9 | 170 | 15.6 | 120 | 18.7 | 124 | 7.9 | 61 | 35.1 |
| Statham city | 2 053 | 261 | 12.7 | 75 | 13.9 | 55 | 15.3 | 66 | 27.4 | 60 | 10.4 | 32 | 35.6 |
| Winder CCD | 17 493 | 1 799 | 10.3 | 508 | 10.8 | 419 | 12.3 | 290 | 14.1 | 380 | 8.0 | 207 | 32.2 |
| Winder city (part) | 9 742 | 1 277 | 13.1 | 360 | 14.3 | 283 | 15.6 | 242 | 16.8 | 270 | 10.3 | 152 | 32.1 |
| Bartow County | 75 097 | 6 445 | 8.6 | 2 005 | 9.6 | 1 391 | 9.2 | 829 | 12.2 | 1 381 | 6.6 | 445 | 23.5 |
| Adairsville CCD | 7 741 | 860 | 11.1 | 286 | 13.2 | 160 | 10.3 | 116 | 15.2 | 202 | 9.0 | 59 | 25.2 |
| Adairsville city | 2 532 | 478 | 18.9 | 157 | 24.4 | 80 | 17.0 | 70 | 22.1 | 119 | 16.4 | 43 | 43.4 |
| Cartersville CCD | 37 997 | 2 969 | 7.8 | 965 | 9.2 | 706 | 9.4 | 439 | 11.7 | 584 | 5.5 | 230 | 22.1 |
| Cartersville city (part) | 15 374 | 1 755 | 11.4 | 573 | 13.7 | 434 | 13.6 | 300 | 15.4 | 368 | 8.9 | 170 | 32.4 |
| Emerson city (part) | - | - | (X) | - | (X) | - | (X) | - | (X) | - | (X) | - | (X) |
| Euharlee city (part) | 1 162 | 35 | 3.0 | 11 | 3.0 | 5 | 2.1 | - | - | 7 | 2.2 | 3 | 37.5 |
| Emerson CCD | 10 470 | 1 112 | 10.6 | 368 | 13.3 | 250 | 12.7 | 88 | 10.4 | 272 | 9.4 | 112 | 38.5 |
| Cartersville city (part) | - | - | (X) | - | (X) | - | (X) | - | (X) | - | (X) | - | (X) |
| Emerson city (part) | 1 137 | 187 | 16.4 | 69 | 22.9 | 49 | 25.1 | 22 | 17.9 | 38 | 12.3 | 9 | 47.4 |
| Euharlee-Tailorsville CCD | 6 203 | 464 | 7.5 | 163 | 8.3 | 117 | 8.3 | 32 | 10.4 | 92 | 5.4 | 13 | 16.5 |
| Euharlee city (part) | 2 092 | 63 | 3.0 | 27 | 3.5 | 15 | 3.1 | - | - | 7 | 1.4 | 4 | 15.4 |
| Tailorsville town (part) | 194 | 5 | 2.6 | - | - | - | - | 2 | 6.5 | - | - | - | - |
| Kingston CCD | 4 077 | 422 | 10.4 | 116 | 10.3 | 69 | 8.3 | 83 | 21.8 | 104 | 8.9 | 25 | 23.6 |
| Kingston city | 655 | 101 | 15.4 | 24 | 17.8 | 9 | 10.0 | 21 | 18.6 | 19 | 10.4 | 3 | 12.5 |
| White-Pine Log CCD | 8 609 | 618 | 7.2 | 107 | 4.5 | 89 | 5.1 | 71 | 9.2 | 127 | 5.1 | 6 | 4.3 |
| Cartersville city (part) | - | - | (X) | - | (X) | - | (X) | - | (X) | - | (X) | - | (X) |
| White city | 671 | 104 | 15.5 | 22 | 11.3 | 17 | 11.2 | 12 | 17.4 | 28 | 13.8 | 2 | 10.0 |
| Ben Hill County | 17 095 | 3 810 | 22.3 | 1 581 | 33.3 | 1 045 | 29.8 | 365 | 17.6 | 879 | 18.7 | 467 | 57.3 |
| Fitzgerald CCD | 15 555 | 3 647 | 23.4 | 1 552 | 35.4 | 1 024 | 31.8 | 323 | 17.1 | 832 | 19.4 | 460 | 59.6 |
| Fitzgerald city (part) | 8 653 | 2 718 | 31.4 | 1 161 | 45.8 | 778 | 42.3 | 261 | 22.1 | 601 | 26.6 | 379 | 63.5 |
| Little House Creek CCD | 1 540 | 163 | 10.6 | 29 | 7.9 | 21 | 7.4 | 42 | 22.7 | 47 | 11.0 | 7 | 16.3 |
| Fitzgerald city (part) | 26 | - | - | - | - | - | - | - | (X) | - | - | - | (X) |

Table 15. Poverty Status in 1999: 2000—Con.

[Data based on a sample (except Tables 65-68). For information on confidentiality protection, coverage, sampling error, and nonsampling error, see Appendix G. For location of definitions, see "How to Use This Census Report"]

| State County County Subdivision Place | Population for whom poverty status is determined | | | | | | | | | Families with income in 1999 below poverty level | | | |
|--|--|----------|---------|------------------|---------|---------------|---------|------------------------------|---------|--|---------|--|---------|
| | Income in 1999 below poverty level | | | | | | | | | All families | | Families with female householder, no husband present, with related children under 18 years | |
| | Total | All ages | | Related children | | | | Population 65 years and over | | Number | Percent | Number | Percent |
| | | Number | Percent | Under 18 years | | 5 to 17 years | | Number | Percent | | | | |
| | | | | Number | Percent | Number | Percent | | | | | | |
| Berrien County | 15 975 | 2 827 | 17.7 | 1 082 | 25.4 | 767 | 25.1 | 245 | 13.0 | 663 | 14.6 | 262 | 47.7 |
| Alapaha CCD | 1 515 | 163 | 10.8 | 54 | 14.5 | 41 | 15.5 | 36 | 17.0 | 43 | 9.8 | 32 | 54.2 |
| Alapaha town | 661 | 141 | 21.3 | 54 | 31.6 | 41 | 30.4 | 27 | 33.3 | 41 | 21.5 | 32 | 54.2 |
| Enigma CCD | 2 933 | 515 | 17.6 | 207 | 23.7 | 139 | 22.3 | 36 | 12.5 | 106 | 12.9 | 29 | 37.7 |
| Enigma town | 883 | 214 | 24.2 | 97 | 30.4 | 61 | 27.7 | 15 | 19.5 | 49 | 20.9 | 20 | 51.3 |
| Nashville CCD | 8 953 | 1 693 | 18.9 | 667 | 29.2 | 484 | 29.4 | 139 | 12.3 | 397 | 15.5 | 163 | 50.9 |
| Nashville city | 4 493 | 1 160 | 25.8 | 506 | 40.6 | 388 | 43.5 | 88 | 15.3 | 255 | 20.6 | 140 | 56.5 |
| Ray City CCD | 2 574 | 456 | 17.7 | 154 | 21.0 | 103 | 19.9 | 34 | 13.0 | 117 | 16.3 | 38 | 40.9 |
| Ray City city | 741 | 222 | 30.0 | 71 | 32.7 | 41 | 28.9 | 24 | 31.6 | 55 | 25.1 | 20 | 64.5 |
| Bibb County | 148 408 | 28 370 | 19.1 | 11 256 | 28.2 | 7 614 | 26.5 | 2 429 | 13.1 | 6 207 | 15.5 | 4 000 | 46.6 |
| Lizella CCD | 16 832 | 991 | 5.9 | 184 | 4.6 | 134 | 4.6 | 122 | 7.6 | 184 | 3.8 | 67 | 21.5 |
| Macon city (part) | - | - | (X) | - | (X) | - | (X) | - | (X) | - | (X) | - | (X) |
| Macon CCD | 116 304 | 25 737 | 22.1 | 10 484 | 32.6 | 7 038 | 30.6 | 2 160 | 14.4 | 5 683 | 18.5 | 3 769 | 48.2 |
| Macon city (part) | 93 524 | 23 901 | 25.6 | 9 754 | 37.8 | 6 485 | 35.7 | 2 066 | 16.0 | 5 277 | 21.7 | 3 565 | 50.7 |
| Payne city | 181 | 23 | 12.7 | 6 | 14.0 | 4 | 12.9 | 6 | 15.4 | 3 | 8.8 | 2 | 14.3 |
| Rutland CCD | 10 151 | 673 | 6.6 | 167 | 6.6 | 129 | 7.1 | 64 | 5.2 | 135 | 4.5 | 44 | 25.3 |
| Swift Creek CCD | 5 121 | 969 | 18.9 | 421 | 33.0 | 313 | 33.0 | 83 | 11.7 | 205 | 14.5 | 120 | 44.3 |
| Macon city (part) | - | - | (X) | - | (X) | - | (X) | - | (X) | - | (X) | - | (X) |
| Bleckley County | 11 029 | 1 751 | 15.9 | 709 | 24.1 | 529 | 23.7 | 259 | 17.8 | 365 | 11.7 | 174 | 38.0 |
| Cochran CCD | 9 747 | 1 599 | 16.4 | 657 | 25.1 | 496 | 24.9 | 236 | 17.9 | 335 | 12.2 | 161 | 36.8 |
| Cochran city | 4 096 | 881 | 21.5 | 397 | 33.3 | 262 | 29.5 | 139 | 23.0 | 160 | 14.8 | 108 | 41.2 |
| Salem CCD | 1 282 | 152 | 11.9 | 52 | 16.4 | 33 | 13.8 | 23 | 16.4 | 30 | 8.2 | 13 | 65.0 |
| Allentown town (part) | - | - | (X) | - | (X) | - | (X) | - | (X) | - | (X) | - | (X) |
| Brantley County | 14 485 | 2 266 | 15.6 | 794 | 19.7 | 580 | 19.5 | 239 | 16.9 | 507 | 12.1 | 174 | 46.2 |
| Hoboken CCD | 4 585 | 681 | 14.9 | 204 | 17.0 | 133 | 14.7 | 113 | 23.7 | 154 | 11.3 | 28 | 28.0 |
| Hoboken city | 441 | 88 | 20.0 | 27 | 25.5 | 24 | 25.8 | 13 | 27.1 | 20 | 14.9 | 10 | 52.6 |
| Nahunta CCD | 4 696 | 765 | 16.3 | 280 | 22.5 | 218 | 24.0 | 78 | 14.5 | 166 | 12.3 | 69 | 55.6 |
| Nahunta city | 894 | 269 | 30.1 | 106 | 42.9 | 83 | 42.8 | 21 | 19.3 | 57 | 22.0 | 22 | 40.0 |
| Waynesville CCD | 5 204 | 820 | 15.8 | 310 | 19.7 | 229 | 19.7 | 48 | 12.0 | 187 | 12.7 | 77 | 50.3 |
| Brooks County | 16 152 | 3 785 | 23.4 | 1 432 | 32.4 | 1 061 | 31.4 | 454 | 20.1 | 845 | 19.1 | 443 | 61.6 |
| Barney CCD | 966 | 126 | 13.0 | 32 | 15.6 | 24 | 15.9 | 12 | 7.0 | 31 | 11.7 | 19 | 82.6 |
| Barwick-Pavo CCD | 1 666 | 398 | 23.9 | 116 | 28.2 | 80 | 24.3 | 80 | 32.1 | 84 | 18.8 | 18 | 54.5 |
| Barwick town (part) | 117 | 11 | 9.4 | - | - | - | - | 2 | 6.7 | - | - | - | (X) |
| Pavo city (part) | 300 | 106 | 35.3 | 39 | 41.9 | 24 | 38.1 | 21 | 39.6 | 28 | 30.8 | 9 | 100.0 |
| Dixie CCD | 1 572 | 307 | 19.5 | 136 | 30.8 | 112 | 31.6 | 45 | 17.7 | 78 | 17.9 | 49 | 74.2 |
| Empress CCD | 1 089 | 226 | 20.8 | 63 | 27.5 | 49 | 27.8 | 55 | 34.4 | 56 | 16.2 | 20 | 66.7 |
| Morven CCD | 4 175 | 737 | 17.7 | 268 | 24.5 | 197 | 25.4 | 67 | 14.3 | 133 | 11.2 | 52 | 45.6 |
| Morven city | 626 | 154 | 24.6 | 38 | 22.4 | 19 | 14.1 | 28 | 28.0 | 33 | 20.6 | 6 | 30.0 |
| Quitman CCD | 6 684 | 1 991 | 29.8 | 817 | 40.1 | 599 | 37.6 | 195 | 20.4 | 463 | 26.5 | 285 | 62.9 |
| Quitman city | 4 572 | 1 563 | 34.2 | 656 | 46.7 | 480 | 44.0 | 137 | 20.9 | 369 | 31.2 | 233 | 61.6 |
| Bryan County | 23 240 | 2 715 | 11.7 | 1 061 | 14.7 | 796 | 14.6 | 206 | 12.6 | 705 | 10.7 | 345 | 45.3 |
| Fort Stewart CCD | - | - | (X) | - | (X) | - | (X) | - | (X) | - | (X) | - | (X) |
| Pembroke CCD | 8 813 | 1 551 | 17.6 | 640 | 24.7 | 484 | 24.8 | 129 | 15.8 | 403 | 16.5 | 210 | 59.7 |
| Pembroke city | 2 304 | 545 | 23.7 | 242 | 33.9 | 200 | 36.9 | 37 | 15.9 | 142 | 22.4 | 84 | 60.9 |
| Richmond Hill CCD | 14 427 | 1 164 | 8.1 | 421 | 9.1 | 312 | 8.9 | 77 | 9.4 | 302 | 7.3 | 135 | 32.9 |
| Richmond Hill city | 6 982 | 722 | 10.3 | 261 | 10.9 | 195 | 11.1 | 25 | 6.1 | 189 | 9.8 | 104 | 34.6 |
| Bulloch County | 52 768 | 12 925 | 24.5 | 2 515 | 20.6 | 1 710 | 18.9 | 978 | 18.6 | 1 486 | 11.9 | 753 | 44.7 |
| Brooklet CCD | 5 116 | 726 | 14.2 | 199 | 14.1 | 135 | 13.1 | 75 | 13.1 | 123 | 8.9 | 38 | 22.8 |
| Brooklet town | 1 091 | 117 | 10.7 | 20 | 8.4 | 14 | 8.2 | 41 | 17.7 | 22 | 6.9 | 4 | 8.0 |
| Nevels-Stilson CCD | 6 115 | 483 | 7.9 | 142 | 8.1 | 120 | 8.8 | 123 | 19.4 | 91 | 5.1 | 29 | 29.3 |
| Portal CCD | 3 744 | 690 | 18.4 | 251 | 23.7 | 171 | 21.7 | 123 | 27.6 | 144 | 14.2 | 64 | 40.5 |
| Portal town | 570 | 82 | 14.4 | 25 | 16.0 | 11 | 8.8 | 14 | 15.6 | 13 | 8.2 | 4 | 25.0 |
| Register CCD | 2 213 | 404 | 18.3 | 192 | 29.0 | 157 | 31.2 | 9 | 4.7 | 57 | 9.5 | 31 | 37.3 |
| Register town | 138 | 14 | 10.1 | - | - | - | - | 6 | 19.4 | - | - | - | - |
| Statesboro CCD | 35 580 | 10 622 | 29.9 | 1 731 | 23.6 | 1 127 | 21.0 | 648 | 19.1 | 1 071 | 14.0 | 591 | 50.2 |
| Statesboro city | 19 813 | 8 431 | 42.6 | 1 060 | 33.9 | 720 | 31.7 | 441 | 21.4 | 678 | 20.5 | 434 | 57.4 |
| Burke County | 22 146 | 6 348 | 28.7 | 2 693 | 39.0 | 1 803 | 35.2 | 730 | 29.8 | 1 382 | 23.8 | 760 | 54.7 |
| Girard CCD | 1 167 | 263 | 22.5 | 92 | 27.9 | 74 | 29.6 | 44 | 37.9 | 59 | 18.9 | 40 | 57.1 |
| Girard town | 224 | 77 | 34.4 | 27 | 38.6 | 20 | 41.7 | 7 | 36.8 | 14 | 24.6 | 10 | 55.6 |
| Greens Cut CCD | 4 816 | 854 | 17.7 | 306 | 21.4 | 236 | 21.9 | 58 | 16.2 | 222 | 17.4 | 101 | 41.6 |
| Keysville CCD | 2 583 | 839 | 32.5 | 312 | 40.1 | 194 | 35.0 | 159 | 43.4 | 170 | 26.2 | 40 | 38.1 |
| Blythe city (part) | - | - | (X) | - | (X) | - | (X) | - | (X) | - | (X) | - | (X) |
| Keysville town (part) | 192 | 127 | 66.1 | 40 | 67.8 | 40 | 78.4 | 51 | 68.9 | 19 | 54.3 | 16 | 61.5 |
| Midville CCD | 1 087 | 335 | 30.8 | 116 | 35.2 | 75 | 28.1 | 68 | 41.7 | 48 | 17.8 | 13 | 44.8 |
| Midville city | 407 | 97 | 23.8 | 21 | 18.6 | 10 | 12.5 | 34 | 44.2 | 20 | 18.9 | 5 | 23.8 |
| Sardis CCD | 1 929 | 562 | 29.1 | 241 | 38.6 | 129 | 31.9 | 65 | 26.9 | 109 | 21.6 | 66 | 53.2 |
| Sardis town | 1 234 | 438 | 35.5 | 194 | 46.4 | 109 | 39.1 | 50 | 31.8 | 89 | 29.2 | 54 | 60.0 |
| Vidette CCD | 973 | 204 | 21.0 | 29 | 11.8 | 29 | 12.4 | 47 | 41.6 | 50 | 17.8 | 3 | 7.5 |
| Vidette city | 112 | 51 | 45.5 | 24 | 88.9 | 24 | 100.0 | 5 | 21.7 | 13 | 36.1 | - | (X) |
| Waynesboro CCD | 9 591 | 3 291 | 34.3 | 1 597 | 50.5 | 1 066 | 45.8 | 289 | 26.5 | 724 | 28.8 | 497 | 63.8 |
| Waynesboro city | 5 626 | 2 395 | 42.6 | 1 115 | 60.6 | 686 | 52.8 | 235 | 28.9 | 511 | 35.3 | 356 | 69.9 |
| Butts County | 17 582 | 2 017 | 11.5 | 691 | 15.0 | 519 | 15.2 | 307 | 16.7 | 418 | 8.6 | 180 | 29.3 |
| Flovilla CCD | 6 525 | 695 | 10.7 | 246 | 15.4 | 184 | 15.3 | 56 | 8.9 | 143 | 7.7 | 66 | 39.8 |
| Flovilla city (part) | 653 | 81 | 12.4 | 26 | 15.0 | 13 | 9.8 | 11 | 20.0 | 23 | 13.1 | 17 | 53.1 |
| Jackson CCD | 6 713 | 990 | 14.7 | 345 | 19.0 | 265 | 19.9 | 194 | 23.5 | 223 | 12.3 | 102 | 30.2 |
| Flovilla city (part) | - | - | (X) | - | (X) | - | (X) | - | (X) | - | (X) | - | (X) |
| Jackson city | 3 821 | 809 | 21.2 | 290 | 29.5 | 242 | 30.5 | 173 | 29.0 | 170 | 16.8 | 74 | 38.5 |
| Jenkinsburg CCD | 4 344 | 332 | 7.6 | 100 | 8.4 | 70 | 8.0 | 57 | 14.8 | 52 | 4.3 | 12 | 10.8 |
| Jenkinsburg town | 183 | 25 | 13.7 | 7 | 15.9 | 5 | 16.7 | 2 | 9.5 | 2 | 4.3 | 2 | 28.6 |

Table 15. Poverty Status in 1999: 2000—Con.

[Data based on a sample (except Tables 65-68). For information on confidentiality protection, coverage, sampling error, and nonsampling error, see Appendix G. For location of definitions, see "How to Use This Census Report"]

| State County County Subdivision Place | Population for whom poverty status is determined | | | | | | | | | Families with income in 1999 below poverty level | | | |
|--|--|----------|---------|------------------|---------|---------------|---------|------------------------------|---------|--|---------|--|---------|
| | Income in 1999 below poverty level | | | | | | | | | All families | | Families with female householder, no husband present, with related children under 18 years | |
| | Total | All ages | | Related children | | | | Population 65 years and over | | Number | Percent | Number | Percent |
| | | Number | Percent | Under 18 years | | 5 to 17 years | | Number | Percent | | | | |
| | | | | Number | Percent | Number | Percent | | | | | | |
| Calhoun County | 5 011 | 1 328 | 26.5 | 539 | 39.2 | 390 | 38.0 | 195 | 26.5 | 314 | 23.2 | 167 | 56.8 |
| Arlington CCD | 1 370 | 375 | 27.4 | 148 | 38.6 | 108 | 39.0 | 51 | 24.9 | 92 | 24.2 | 57 | 64.0 |
| Arlington city (part) | 1 119 | 336 | 30.0 | 146 | 44.5 | 106 | 43.4 | 40 | 24.1 | 78 | 26.0 | 54 | 65.1 |
| Edison CCD | 1 883 | 548 | 29.1 | 244 | 43.0 | 155 | 38.3 | 69 | 24.0 | 124 | 25.5 | 78 | 61.9 |
| Edison city | 1 264 | 432 | 34.2 | 183 | 49.9 | 126 | 47.2 | 52 | 24.4 | 102 | 31.2 | 62 | 64.6 |
| Leary CCD | 1 039 | 274 | 26.4 | 125 | 44.5 | 107 | 47.8 | 36 | 29.5 | 71 | 24.5 | 24 | 42.1 |
| Leary city | 715 | 214 | 29.9 | 94 | 45.4 | 76 | 46.3 | 36 | 38.7 | 54 | 27.7 | 24 | 42.1 |
| Morgan CCD | 719 | 131 | 18.2 | 22 | 15.3 | 20 | 16.8 | 39 | 32.5 | 27 | 13.6 | 8 | 36.4 |
| Morgan city | 219 | 56 | 25.6 | 12 | 25.0 | 10 | 28.6 | 10 | 23.3 | 11 | 19.6 | 5 | 38.5 |
| Camden County | 41 642 | 4 221 | 10.1 | 1 520 | 11.3 | 1 067 | 10.9 | 330 | 15.7 | 960 | 8.4 | 511 | 37.7 |
| Kingsland CCD | 11 429 | 1 333 | 11.7 | 464 | 12.5 | 310 | 11.4 | 127 | 29.8 | 286 | 9.3 | 126 | 31.7 |
| Kingsland city (part) | 6 775 | 866 | 12.8 | 291 | 13.2 | 184 | 11.6 | 70 | 37.0 | 190 | 10.3 | 60 | 25.8 |
| St. Marys city (part) | - | - | (X) | - | (X) | - | (X) | - | (X) | - | (X) | - | (X) |
| St. Marys CCD | 23 046 | 2 004 | 8.7 | 790 | 10.2 | 541 | 9.9 | 90 | 9.1 | 456 | 7.2 | 308 | 40.6 |
| Kings Bay Base CDP | 1 569 | 118 | 7.5 | 69 | 10.0 | 50 | 15.5 | - | (X) | 27 | 6.1 | 8 | 42.1 |
| Kingsland city (part) | 3 661 | 139 | 3.8 | 38 | 2.7 | 27 | 2.7 | 6 | 8.0 | 36 | 3.7 | 14 | 35.9 |
| St. Marys city (part) | 13 306 | 1 488 | 11.2 | 612 | 14.5 | 399 | 13.2 | 50 | 7.1 | 357 | 9.6 | 250 | 39.6 |
| Woodbine CCD | 7 167 | 884 | 12.3 | 266 | 12.9 | 216 | 13.2 | 113 | 16.4 | 218 | 10.9 | 77 | 38.3 |
| Kingsland city (part) | - | - | (X) | - | (X) | - | (X) | - | (X) | - | (X) | - | (X) |
| Woodbine city | 1 150 | 215 | 18.7 | 73 | 18.9 | 54 | 18.2 | 27 | 22.1 | 45 | 15.5 | 24 | 40.7 |
| Candler County | 9 176 | 2 398 | 26.1 | 939 | 36.9 | 642 | 35.4 | 264 | 22.0 | 528 | 21.4 | 230 | 61.3 |
| Aline CCD | 1 466 | 362 | 24.7 | 126 | 34.7 | 73 | 30.9 | 23 | 12.3 | 89 | 21.4 | 28 | 56.0 |
| Metter CCD | 5 622 | 1 601 | 28.5 | 715 | 44.8 | 480 | 41.3 | 179 | 22.9 | 352 | 23.2 | 188 | 66.0 |
| Metter city | 3 458 | 1 152 | 33.3 | 539 | 57.7 | 400 | 55.3 | 144 | 28.6 | 236 | 26.5 | 181 | 71.5 |
| Pulaski CCD | 2 088 | 435 | 20.8 | 98 | 16.7 | 89 | 21.5 | 62 | 27.1 | 87 | 16.3 | 14 | 35.0 |
| Pulaski town | 198 | 31 | 15.7 | 11 | 22.0 | 11 | 28.2 | 8 | 19.5 | 9 | 16.7 | 3 | 60.0 |
| Carroll County | 83 817 | 11 495 | 13.7 | 3 389 | 15.4 | 2 390 | 15.0 | 1 323 | 16.0 | 2 312 | 10.0 | 1 037 | 38.3 |
| Bowdon CCD | 9 177 | 1 130 | 12.3 | 325 | 14.1 | 238 | 13.9 | 213 | 18.1 | 246 | 9.1 | 109 | 45.8 |
| Bowdon city | 1 989 | 348 | 17.5 | 117 | 22.5 | 78 | 20.8 | 42 | 16.7 | 79 | 15.1 | 46 | 39.0 |
| Carrollton city (part) | 21 | - | - | - | (X) | - | (X) | - | - | - | - | - | (X) |
| Carrollton CCD | 42 763 | 6 685 | 15.6 | 1 901 | 17.4 | 1 313 | 16.8 | 620 | 14.4 | 1 244 | 10.9 | 670 | 42.3 |
| Carrollton city (part) | 17 017 | 3 979 | 23.4 | 1 048 | 26.7 | 773 | 27.3 | 351 | 17.1 | 629 | 15.5 | 392 | 42.9 |
| Mount Zion CCD | 5 248 | 759 | 14.5 | 2 070 | 19.0 | 208 | 19.5 | 41 | 8.7 | 171 | 11.3 | 58 | 36.3 |
| Bremen city (part) | 19 | - | - | - | (X) | - | (X) | - | - | - | - | - | (X) |
| Carrollton city (part) | - | - | (X) | - | (X) | - | (X) | - | (X) | - | (X) | - | (X) |
| Mount Zion city | 1 337 | 173 | 12.9 | 70 | 15.8 | 58 | 16.6 | 19 | 22.6 | 45 | 11.8 | 10 | 27.0 |
| Roopville CCD | 3 483 | 378 | 10.9 | 137 | 13.6 | 98 | 13.3 | 35 | 11.6 | 82 | 8.4 | 23 | 30.3 |
| Roopville town | 201 | 35 | 17.4 | 15 | 38.5 | 15 | 53.6 | 6 | 12.8 | 8 | 12.7 | 2 | 66.7 |
| Temple CCD | 7 369 | 805 | 10.9 | 297 | 14.7 | 238 | 16.4 | 83 | 13.7 | 198 | 9.3 | 71 | 48.6 |
| Temple city (part) | 2 406 | 199 | 8.3 | 91 | 13.4 | 73 | 15.6 | 33 | 14.0 | 38 | 5.5 | 23 | 35.4 |
| Villa Rica CCD | 11 885 | 1 361 | 11.5 | 361 | 11.1 | 239 | 10.2 | 263 | 26.0 | 287 | 8.6 | 94 | 24.0 |
| Villa Rica city (part) | 3 677 | 485 | 13.2 | 105 | 10.9 | 87 | 13.0 | 134 | 30.1 | 109 | 11.0 | 46 | 21.8 |
| Whitesburg CCD | 3 892 | 377 | 9.7 | 98 | 9.2 | 56 | 6.9 | 68 | 17.8 | 84 | 7.7 | 12 | 11.1 |
| Whitesburg town | 567 | 106 | 18.7 | 31 | 27.7 | 13 | 18.8 | 17 | 19.5 | 24 | 14.6 | 4 | 20.0 |
| Catoosa County | 52 607 | 4 966 | 9.4 | 1 682 | 12.5 | 1 144 | 11.6 | 670 | 11.0 | 987 | 6.4 | 414 | 29.6 |
| Boynton Ridge CCD | 11 364 | 743 | 6.5 | 265 | 9.1 | 184 | 8.4 | 73 | 5.8 | 124 | 3.6 | 35 | 15.6 |
| Fort Oglethorpe city (part) | 9 | - | - | - | (X) | - | (X) | - | (X) | - | (X) | - | (X) |
| Indian Springs CDP (part) | 715 | 144 | 20.1 | 77 | 45.0 | 77 | 51.7 | 9 | 9.7 | 21 | 10.1 | - | - |
| Catoosa Springs CCD | 6 394 | 488 | 7.6 | 157 | 9.3 | 116 | 9.0 | 42 | 6.8 | 90 | 5.0 | 56 | 33.5 |
| Ringgold city (part) | 179 | 74 | 41.3 | 35 | 57.4 | 29 | 52.7 | - | - | 15 | 27.3 | 6 | 100.0 |
| Fort Oglethorpe-Lakeview CCD | 15 102 | 2 243 | 14.9 | 774 | 23.1 | 495 | 21.0 | 342 | 13.6 | 419 | 9.6 | 205 | 37.1 |
| Fort Oglethorpe city (part) | 6 642 | 1 171 | 17.6 | 473 | 31.5 | 303 | 29.2 | 110 | 11.5 | 224 | 11.8 | 127 | 48.3 |
| Lakeview CDP (part) | 3 769 | 378 | 10.0 | 112 | 12.9 | 86 | 13.1 | 91 | 13.1 | 71 | 6.4 | 34 | 25.4 |
| Ringgold CCD | 19 747 | 1 492 | 7.6 | 486 | 8.9 | 349 | 8.7 | 213 | 12.5 | 354 | 6.1 | 118 | 26.1 |
| Indian Springs CDP (part) | 1 292 | 78 | 6.0 | 13 | 2.8 | 13 | 3.8 | 20 | 31.7 | 21 | 6.5 | 14 | 50.0 |
| Ringgold city (part) | 2 042 | 296 | 14.5 | 109 | 22.2 | 55 | 16.0 | 23 | 7.2 | 83 | 13.4 | 41 | 32.8 |
| Charlton County | 9 053 | 1 893 | 20.9 | 771 | 29.1 | 574 | 28.0 | 196 | 20.4 | 445 | 17.8 | 213 | 56.3 |
| Folkston CCD | 6 853 | 1 527 | 22.3 | 678 | 32.2 | 496 | 30.2 | 134 | 18.0 | 350 | 18.5 | 197 | 58.8 |
| Folkston city | 2 141 | 612 | 28.6 | 247 | 39.8 | 175 | 38.4 | 59 | 20.4 | 151 | 26.1 | 97 | 66.9 |
| Homeland city | 753 | 176 | 23.4 | 74 | 34.1 | 52 | 28.6 | 9 | 8.6 | 41 | 19.2 | 15 | 39.5 |
| St. George CCD | 2 200 | 366 | 16.6 | 93 | 17.2 | 78 | 19.0 | 62 | 28.8 | 95 | 15.4 | 16 | 37.2 |
| Chatham County | 224 398 | 35 043 | 15.6 | 12 586 | 22.1 | 8 840 | 21.1 | 3 360 | 11.5 | 7 031 | 11.8 | 4 269 | 40.0 |
| Montgomery CCD | 18 881 | 494 | 2.6 | 99 | 2.5 | 91 | 3.0 | 68 | 1.6 | 73 | 1.2 | 26 | 9.0 |
| Isle of Hope CDP | 2 703 | 5 | 0.2 | - | - | - | - | - | - | - | - | - | - |
| Montgomery CDP | 4 158 | 165 | 4.0 | 34 | 3.2 | 34 | 4.4 | 21 | 5.4 | 26 | 2.1 | 7 | 5.4 |
| Skidaway Island CDP | 6 899 | 92 | 1.3 | - | - | - | - | 7 | 0.3 | 18 | 0.7 | - | (X) |
| Pooler-Burroughs CCD | 28 246 | 2 271 | 8.0 | 578 | 7.6 | 343 | 6.2 | 248 | 12.8 | 419 | 5.4 | 165 | 21.6 |
| Bloomington city | 2 645 | 203 | 7.7 | 49 | 7.1 | 14 | 2.8 | 28 | 10.2 | 45 | 6.0 | 9 | 22.0 |
| Garden City city (part) | - | - | (X) | - | (X) | - | (X) | - | (X) | - | (X) | - | (X) |
| Georgetown CDP (part) | 10 532 | 576 | 5.5 | 87 | 3.1 | 46 | 2.3 | 62 | 12.9 | 68 | 2.5 | 27 | 9.7 |
| Pooler city (part) | 6 013 | 513 | 8.5 | 162 | 9.6 | 129 | 10.1 | 73 | 15.2 | 121 | 6.8 | 51 | 23.3 |
| Savannah city (part) | 4 | - | - | - | (X) | - | (X) | - | - | - | - | - | (X) |
| Port Wentworth CCD | 3 266 | 335 | 10.3 | 131 | 19.0 | 100 | 20.8 | 35 | 6.6 | 90 | 9.6 | 50 | 39.4 |
| Garden City city (part) | - | - | (X) | - | (X) | - | (X) | - | (X) | - | (X) | - | (X) |
| Pooler city (part) | 202 | - | - | - | - | - | - | - | (X) | - | - | - | - |
| Port Wentworth city | 3 058 | 335 | 11.0 | 131 | 21.3 | 100 | 21.1 | 35 | 6.6 | 90 | 10.0 | 50 | 42.4 |
| Savannah city (part) | 6 | - | - | - | (X) | - | (X) | - | (X) | - | (X) | - | (X) |
| Savannah CCD | 148 311 | 30 759 | 20.7 | 11 550 | 29.7 | 8 186 | 29.1 | 2 937 | 14.8 | 6 285 | 16.8 | 3 974 | 44.4 |
| Garden City city (part) | 10 098 | 1 843 | 18.3 | 716 | 26.5 | 510 | 27.4 | 122 | 10.4 | 472 | 17.3 | 199 | 35.0 |
| Georgetown CDP (part) | - | - | (X) | - | (X) | - | (X) | - | (X) | - | (X) | - | (X) |
| Savannah city (part) | 126 264 | 27 490 | 21.8 | 10 338 | 31.4 | 7 284 | 30.5 | 2 607 | 15.1 | 5 577 | 17.7 | 3 629 | 46.8 |
| Thunderbolt town (part) | 2 101 | 279 | 13.3 | 62 | 18.3 | 49 | 19.4 | 49 | 14.2 | 33 | 6.0 | 14 | 18.7 |
| Vernonburg town | 166 | - | - | - | - | - | - | - | - | - | - | - | (X) |

Table 15. Poverty Status in 1999: 2000—Con.

[Data based on a sample (except Tables 65-68). For information on confidentiality protection, coverage, sampling error, and nonsampling error, see Appendix G. For location of definitions, see "How to Use This Census Report"]

| State County County Subdivision Place | Population for whom poverty status is determined | | | | | | | | | Families with income in 1999 below poverty level | | | |
|--|--|----------|---------|------------------|---------|---------------|---------|------------------------------|---------|--|---------|--|---------|
| | Income in 1999 below poverty level | | | | | | | | | All families | | Families with female householder, no husband present, with related children under 18 years | |
| | Total | All ages | | Related children | | | | Population 65 years and over | | Number | Percent | Number | Percent |
| | | Number | Percent | Under 18 years | | 5 to 17 years | | Number | Percent | | | | |
| | | | | Number | Percent | Number | Percent | | | | | | |
| Chatham County—Con. | | | | | | | | | | | | | |
| Tybee Island-Wilmington CCD | 25 694 | 1 184 | 4.6 | 228 | 3.8 | 120 | 2.6 | 72 | 2.6 | 164 | 2.2 | 54 | 9.9 |
| Thunderbolt town (part) | 112 | - | - | - | (X) | - | (X) | - | - | - | - | - | (X) |
| Tybee Island city | 3 315 | 332 | 10.0 | 107 | 21.2 | 70 | 17.5 | 17 | 3.1 | 50 | 5.3 | 20 | 28.2 |
| Whitemarsh Island CDP | 5 902 | 298 | 5.0 | 30 | 2.1 | - | - | 24 | 4.0 | 20 | 1.2 | 13 | 9.4 |
| Wilmington Island CDP | 14 180 | 511 | 3.6 | 91 | 2.5 | 50 | 1.9 | 31 | 2.3 | 94 | 2.3 | 21 | 6.9 |
| Chattahoochee County | 9 961 | 1 051 | 10.6 | 485 | 11.5 | 294 | 9.9 | 49 | 18.6 | 236 | 8.9 | 112 | 39.3 |
| Cusseta CCD | 2 813 | 600 | 21.3 | 220 | 27.4 | 131 | 22.7 | 49 | 19.5 | 144 | 18.3 | 82 | 50.3 |
| Cusseta city | 1 228 | 354 | 28.8 | 135 | 37.0 | 68 | 27.6 | 27 | 27.3 | 86 | 25.8 | 46 | 58.2 |
| Fort Benning CCD | 7 148 | 451 | 6.3 | 265 | 7.8 | 163 | 6.9 | - | - | 92 | 5.0 | 30 | 24.6 |
| Fort Benning South CDP | 7 084 | 451 | 6.4 | 265 | 7.8 | 163 | 6.9 | - | - | 92 | 5.0 | 30 | 24.6 |
| Chattooga County | 23 723 | 3 388 | 14.3 | 1 002 | 17.4 | 707 | 17.0 | 518 | 14.9 | 774 | 11.3 | 246 | 34.4 |
| Little Sand Mountain CCD | 2 003 | 289 | 14.4 | 42 | 11.1 | 10 | 3.7 | 55 | 18.5 | 69 | 10.8 | 9 | 19.1 |
| Lyerly CCD | 2 530 | 262 | 10.4 | 85 | 13.6 | 64 | 13.9 | 17 | 5.7 | 59 | 7.9 | 17 | 27.4 |
| Lyerly town | 527 | 60 | 11.4 | 19 | 15.3 | 10 | 11.8 | 4 | 7.8 | 12 | 8.6 | 2 | 11.8 |
| Menlo CCD | 2 822 | 297 | 10.5 | 55 | 9.0 | 44 | 9.7 | 64 | 15.2 | 58 | 6.8 | 6 | 16.2 |
| Menlo city | 507 | 89 | 17.6 | 26 | 18.1 | 15 | 16.9 | 24 | 22.4 | 17 | 12.5 | 2 | 25.0 |
| Summerville CCD | 9 669 | 1 601 | 16.6 | 519 | 20.9 | 375 | 21.0 | 215 | 14.8 | 397 | 14.4 | 168 | 42.7 |
| Summerville city | 4 323 | 893 | 20.7 | 304 | 28.5 | 195 | 26.6 | 143 | 20.3 | 213 | 18.1 | 109 | 51.2 |
| Trion CCD | 6 699 | 939 | 14.0 | 301 | 18.4 | 214 | 17.8 | 167 | 16.5 | 191 | 10.3 | 46 | 26.0 |
| Trion town | 1 903 | 186 | 9.8 | 39 | 9.8 | 17 | 6.4 | 58 | 13.2 | 32 | 6.3 | 9 | 22.5 |
| Cherokee County | 140 535 | 7 474 | 5.3 | 2 150 | 5.5 | 1 424 | 5.2 | 881 | 9.8 | 1 398 | 3.5 | 419 | 16.3 |
| Ball Ground CCD | 5 245 | 351 | 6.7 | 103 | 7.5 | 73 | 7.5 | 55 | 10.4 | 51 | 3.3 | 12 | 22.2 |
| Ball Ground city | 654 | 80 | 12.2 | 34 | 20.2 | 16 | 13.6 | 9 | 12.5 | 12 | 6.7 | 10 | 50.0 |
| Nelson city (part) | 338 | 3 | 0.9 | - | - | - | - | 3 | 5.4 | - | - | - | (X) |
| Canton CCD | 17 611 | 1 751 | 9.9 | 422 | 9.6 | 222 | 7.5 | 298 | 16.6 | 339 | 7.3 | 114 | 31.2 |
| Canton city (part) | 7 333 | 826 | 11.3 | 154 | 8.6 | 69 | 6.3 | 126 | 17.4 | 114 | 6.6 | 35 | 17.7 |
| Holly Springs CCD | 29 238 | 1 282 | 4.4 | 401 | 4.7 | 307 | 5.1 | 162 | 9.8 | 280 | 3.3 | 85 | 20.7 |
| Holly Springs city (part) | 16 | - | - | - | - | - | - | - | - | - | - | - | (X) |
| Holly Springs city | 3 051 | 41 | 1.3 | 14 | 1.6 | 14 | 2.7 | - | - | 7 | 0.8 | 7 | 18.9 |
| Woodstock city (part) | 10 | - | - | - | (X) | - | (X) | - | (X) | - | (X) | - | (X) |
| Lathemtown CCD | 9 287 | 565 | 6.1 | 137 | 5.9 | 120 | 7.1 | 64 | 7.9 | 101 | 3.7 | 19 | 13.6 |
| Waleska CCD | 5 271 | 344 | 6.5 | 120 | 10.0 | 92 | 10.0 | 46 | 7.8 | 70 | 4.5 | 18 | 18.6 |
| Waleska city | 214 | 11 | 5.1 | - | - | - | - | 7 | 18.9 | 4 | 5.5 | - | - |
| Woodstock CCD | 73 883 | 3 181 | 4.3 | 967 | 4.5 | 610 | 4.1 | 256 | 7.1 | 557 | 2.7 | 171 | 11.4 |
| Mountain Park city (part) | 6 | - | - | - | (X) | - | (X) | - | (X) | - | - | - | (X) |
| Woodstock city (part) | 9 548 | 404 | 4.2 | 121 | 5.0 | 53 | 3.3 | 52 | 8.6 | 57 | 2.2 | 32 | 14.2 |
| Clarke County | 93 161 | 26 337 | 28.3 | 4 375 | 24.8 | 2 883 | 23.5 | 1 026 | 13.4 | 2 939 | 14.8 | 1 724 | 47.0 |
| Athens CCD | 69 082 | 22 486 | 32.5 | 3 293 | 27.8 | 2 099 | 25.7 | 767 | 13.4 | 2 289 | 16.7 | 1 338 | 51.0 |
| Athens-Clarke County (balance) (part) | 69 082 | 22 486 | 32.5 | 3 293 | 27.8 | 2 099 | 25.7 | 767 | 13.4 | 2 289 | 16.7 | 1 338 | 51.0 |
| Bogart CCD | 10 741 | 1 040 | 9.7 | 250 | 10.2 | 173 | 9.7 | 153 | 17.5 | 163 | 5.9 | 77 | 25.9 |
| Athens-Clarke County (balance) (part) | 10 606 | 1 019 | 9.6 | 241 | 10.0 | 170 | 9.7 | 149 | 17.4 | 159 | 5.8 | 77 | 25.9 |
| Bogart town (part) | 111 | 9 | 8.1 | 3 | 16.7 | - | - | 2 | 16.7 | 2 | 6.5 | - | (X) |
| Winterville CCD | 13 338 | 2 811 | 21.1 | 832 | 24.8 | 611 | 26.1 | 106 | 10.5 | 487 | 14.5 | 309 | 41.1 |
| Athens-Clarke County (balance) (part) | 12 290 | 2 755 | 22.4 | 814 | 26.9 | 601 | 28.7 | 99 | 10.6 | 477 | 15.6 | 303 | 41.7 |
| Winterville city | 1 048 | 56 | 5.3 | 18 | 5.4 | 10 | 4.0 | 7 | 9.3 | 10 | 3.5 | 6 | 24.0 |
| Clay County | 3 293 | 1 030 | 31.3 | 369 | 43.4 | 236 | 37.7 | 142 | 23.9 | 262 | 28.1 | 171 | 69.8 |
| Bluffton CCD | 920 | 126 | 13.7 | 26 | 13.1 | 22 | 13.9 | 33 | 17.1 | 30 | 11.2 | 9 | 31.0 |
| Bluffton town | 98 | 16 | 16.3 | 2 | 11.1 | 2 | 11.1 | 2 | 7.7 | 4 | 13.3 | - | - |
| Fort Gaines city (part) | 90 | 2 | 2.2 | - | - | - | - | 1 | 4.5 | - | - | - | - |
| Fort Gaines CCD | 2 373 | 904 | 38.1 | 343 | 52.7 | 214 | 45.7 | 109 | 27.2 | 232 | 34.8 | 162 | 75.0 |
| Fort Gaines city (part) | 938 | 414 | 44.1 | 166 | 57.0 | 92 | 46.7 | 46 | 29.9 | 93 | 38.0 | 75 | 70.1 |
| Clayton County | 232 742 | 23 493 | 10.1 | 9 131 | 13.2 | 6 188 | 12.4 | 1 177 | 8.9 | 4 879 | 8.2 | 2 616 | 20.7 |
| College Park CCD | 12 145 | 1 414 | 11.6 | 631 | 16.7 | 456 | 17.5 | 24 | 7.4 | 269 | 9.5 | 195 | 20.1 |
| College Park city (part) | 1 498 | 141 | 9.4 | 75 | 14.7 | 56 | 14.9 | - | - | 28 | 8.1 | 28 | 45.2 |
| Forest Park city (part) | - | - | (X) | - | (X) | - | (X) | - | (X) | - | (X) | - | (X) |
| Forest Park-Morrow CCD | 84 878 | 10 204 | 12.0 | 3 836 | 15.5 | 2 598 | 14.6 | 515 | 8.5 | 2 096 | 9.9 | 1 082 | 22.8 |
| Conley CDP | 6 170 | 1 252 | 20.3 | 634 | 30.2 | 502 | 32.2 | 63 | 13.6 | 248 | 16.7 | 149 | 31.4 |
| Forest Park city (part) | 20 120 | 3 094 | 15.4 | 1 178 | 20.6 | 694 | 17.5 | 176 | 9.3 | 585 | 12.0 | 298 | 26.3 |
| Lake City city | 2 621 | 229 | 8.7 | 101 | 16.2 | 79 | 17.5 | - | - | 59 | 8.5 | 39 | 28.9 |
| Morrow city | 4 875 | 433 | 8.9 | 63 | 5.2 | 63 | 6.6 | 42 | 8.6 | 36 | 3.1 | - | - |
| Jonesboro CCD | 63 158 | 5 454 | 8.6 | 2 233 | 12.3 | 1 503 | 11.4 | 317 | 8.0 | 1 123 | 6.6 | 619 | 24.9 |
| Bonanza CDP | 2 778 | 338 | 12.2 | 103 | 11.7 | 61 | 9.7 | 17 | 12.1 | 46 | 6.8 | 24 | 23.3 |
| Irondale CDP | 7 699 | 681 | 8.8 | 342 | 13.4 | 280 | 15.0 | 17 | 5.6 | 147 | 7.2 | 72 | 23.6 |
| Jonesboro city | 3 863 | 782 | 20.2 | 371 | 33.9 | 229 | 34.4 | 87 | 19.7 | 197 | 19.2 | 152 | 57.4 |
| Lovejoy city | 1 388 | 164 | 11.8 | 51 | 13.8 | 41 | 19.2 | 2 | 2.8 | 23 | 6.1 | 6 | 10.5 |
| Riverdale CCD | 72 561 | 6 421 | 8.8 | 2 431 | 10.8 | 1 631 | 10.1 | 321 | 11.0 | 1 391 | 7.5 | 720 | 16.2 |
| Riverdale city | 12 217 | 1 529 | 12.5 | 546 | 14.0 | 305 | 11.5 | 106 | 18.8 | 339 | 10.6 | 170 | 20.3 |
| Clinch County | 6 562 | 1 538 | 23.4 | 508 | 26.9 | 333 | 23.8 | 243 | 30.9 | 403 | 22.2 | 171 | 49.1 |
| Fargo CCD | 1 640 | 377 | 23.0 | 144 | 29.6 | 86 | 24.2 | 45 | 19.9 | 104 | 22.6 | 56 | 40.3 |
| Du Pont town (part) | 7 | 2 | 28.6 | - | (X) | - | (X) | - | - | - | - | - | (X) |
| Fargo city | 382 | 49 | 12.8 | 15 | 14.0 | 15 | 19.2 | 14 | 25.9 | 13 | 12.3 | 3 | 42.9 |
| Homerville city (part) | 681 | 225 | 33.0 | 107 | 46.3 | 58 | 35.6 | 21 | 19.4 | 63 | 35.2 | 51 | 53.7 |
| Homerville CCD | 4 922 | 1 161 | 23.6 | 364 | 26.0 | 247 | 23.6 | 198 | 35.4 | 299 | 22.1 | 115 | 55.0 |
| Argyle town | 160 | 52 | 32.5 | 24 | 49.0 | 13 | 50.0 | - | - | 14 | 37.8 | 4 | 44.4 |
| Du Pont town (part) | 143 | 42 | 29.4 | 13 | 32.5 | 11 | 30.6 | 15 | 65.2 | 11 | 24.4 | 4 | 50.0 |
| Homerville city (part) | 1 778 | 597 | 33.6 | 173 | 37.3 | 123 | 33.7 | 115 | 34.6 | 149 | 31.0 | 61 | 57.0 |
| Cobb County | 601 453 | 38 910 | 6.5 | 10 934 | 7.1 | 7 551 | 6.7 | 2 782 | 6.8 | 6 969 | 4.4 | 2 869 | 17.9 |
| Acworth-Kennesaw CCD | 135 735 | 5 039 | 3.7 | 1 516 | 3.8 | 1 180 | 4.1 | 490 | 6.9 | 965 | 2.6 | 375 | 15.8 |
| Acworth city | 13 447 | 1 114 | 8.3 | 410 | 11.2 | 322 | 14.0 | 162 | 16.5 | 227 | 6.2 | 97 | 22.6 |
| Kennesaw city | 21 772 | 983 | 4.5 | 290 | 4.8 | 247 | 6.3 | 145 | 12.5 | 183 | 3.1 | 63 | 14.5 |

Table 15. Poverty Status in 1999: 2000—Con.

[Data based on a sample (except Tables 65-68). For information on confidentiality protection, coverage, sampling error, and nonsampling error, see Appendix G. For location of definitions, see "How to Use This Census Report"]

| State County County Subdivision Place | Population for whom poverty status is determined | | | | | | | | | Families with income in 1999 below poverty level | | | |
|--|--|----------|---------|------------------|---------|---------------|---------|------------------------------|---------|--|---------|--|---------|
| | Income in 1999 below poverty level | | | | | | | | | All families | | Families with female householder, no husband present, with related children under 18 years | |
| | Total | All ages | | Related children | | | | Population 65 years and over | | Number | Percent | Number | Percent |
| | | Number | Percent | Under 18 years | | 5 to 17 years | | Number | Percent | | | | |
| | | | | Number | Percent | Number | Percent | | | | | | |
| Cobb County—Con. | | | | | | | | | | | | | |
| Acworth-Kennesaw CCD—Con. | | | | | | | | | | | | | |
| Marietta city (part) | 1 058 | - | - | - | - | - | - | - | - | - | - | - | - |
| Austell CCD | 27 586 | 1 808 | 6.6 | 507 | 7.0 | 329 | 6.6 | 164 | 6.7 | 391 | 5.2 | 196 | 17.7 |
| Austell city (part) | 5 056 | 627 | 12.4 | 175 | 11.9 | 109 | 10.9 | 24 | 6.9 | 147 | 11.2 | 94 | 34.3 |
| Mableton CDP (part) | 1 095 | 77 | 7.0 | 18 | 9.2 | - | - | 13 | 7.0 | 24 | 7.1 | 10 | 66.7 |
| Powder Springs city (part) | - | - | (X) | - | (X) | - | (X) | - | (X) | - | (X) | - | (X) |
| Fair Oaks CCD | 24 174 | 3 132 | 13.0 | 973 | 14.9 | 682 | 15.6 | 229 | 11.4 | 543 | 9.3 | 199 | 19.1 |
| Fair Oaks CDP (part) | 6 277 | 933 | 14.9 | 174 | 11.3 | 103 | 10.2 | 60 | 13.0 | 144 | 10.4 | 28 | 12.7 |
| Marietta city (part) | 1 052 | 127 | 12.1 | 47 | 13.9 | - | - | - | (X) | 10 | 4.3 | - | - |
| Smyrna city (part) | 407 | 87 | 21.4 | 18 | 16.8 | 18 | 21.4 | 11 | 50.0 | 18 | 15.4 | 8 | 16.3 |
| Mableton CCD | 41 531 | 3 580 | 8.6 | 985 | 8.8 | 674 | 8.5 | 295 | 9.0 | 620 | 5.6 | 283 | 16.6 |
| Austell city (part) | 322 | 17 | 5.3 | - | - | - | - | 9 | 37.5 | - | - | - | - |
| Mableton CDP (part) | 27 542 | 2 437 | 8.8 | 711 | 10.1 | 504 | 10.0 | 261 | 9.4 | 447 | 6.0 | 182 | 19.5 |
| Smyrna city (part) | 748 | 16 | 2.1 | - | - | - | - | 9 | 45.0 | - | - | - | (X) |
| Marietta CCD | 110 866 | 12 956 | 11.7 | 3 651 | 15.2 | 2 394 | 14.6 | 715 | 7.7 | 2 246 | 8.3 | 1 006 | 26.3 |
| Fair Oaks CDP (part) | 2 227 | 343 | 15.4 | 47 | 10.2 | 31 | 13.6 | 31 | 26.7 | 83 | 15.8 | 19 | 23.8 |
| Marietta city (part) | 54 012 | 8 588 | 15.9 | 2 525 | 21.7 | 1 624 | 21.1 | 443 | 10.3 | 1 431 | 11.6 | 739 | 33.1 |
| Northeast Cobb CCD | 150 103 | 3 804 | 2.5 | 947 | 2.3 | 671 | 2.1 | 280 | 3.3 | 642 | 1.5 | 191 | 8.1 |
| Marietta city (part) | - | - | (X) | - | (X) | - | (X) | - | (X) | - | (X) | - | (X) |
| Smyrna city (part) | 593 | 150 | 25.3 | 62 | 39.2 | 47 | 43.5 | 5 | 100.0 | 20 | 19.4 | - | - |
| Powder Springs CCD | 31 393 | 1 833 | 5.8 | 724 | 7.5 | 573 | 7.8 | 90 | 5.1 | 410 | 4.7 | 188 | 18.8 |
| Austell city (part) | 14 | - | - | - | (X) | - | (X) | - | (X) | - | - | - | (X) |
| Powder Springs city (part) | 12 765 | 1 080 | 8.5 | 515 | 11.8 | 433 | 13.0 | 40 | 6.2 | 200 | 5.8 | 122 | 24.0 |
| Smyrna CCD | 55 584 | 5 146 | 9.3 | 1 438 | 12.1 | 899 | 11.1 | 450 | 9.1 | 952 | 7.0 | 397 | 19.2 |
| Mableton CDP (part) | 780 | 26 | 3.3 | - | - | - | - | 10 | 52.6 | - | - | - | - |
| Marietta city (part) | 1 222 | 295 | 24.1 | 83 | 56.8 | 45 | 54.9 | - | (X) | 68 | 27.4 | 41 | 67.2 |
| Smyrna city (part) | 34 337 | 2 972 | 8.7 | 719 | 11.0 | 458 | 10.4 | 265 | 8.3 | 545 | 6.7 | 241 | 18.4 |
| Vinings CCD | 24 481 | 1 612 | 6.6 | 193 | 6.1 | 149 | 7.3 | 69 | 4.6 | 200 | 3.9 | 34 | 6.2 |
| Mableton CDP (part) | - | - | (X) | - | (X) | - | (X) | - | (X) | - | (X) | - | (X) |
| Smyrna city (part) | 4 496 | 405 | 9.0 | 37 | 5.6 | 29 | 5.8 | 18 | 6.6 | 59 | 6.4 | 10 | 10.6 |
| Vinings CDP | 9 547 | 592 | 6.2 | 66 | 6.1 | 44 | 6.3 | 20 | 3.9 | 72 | 4.3 | 13 | 6.7 |
| Coffee County | 35 828 | 6 859 | 19.1 | 2 460 | 23.9 | 1 767 | 23.8 | 721 | 21.1 | 1 500 | 15.3 | 615 | 45.6 |
| Ambrose CCD | 4 696 | 679 | 14.5 | 235 | 18.3 | 169 | 18.4 | 96 | 23.6 | 162 | 12.0 | 77 | 57.0 |
| Ambrose city | 313 | 73 | 23.3 | 21 | 29.6 | 15 | 26.8 | 14 | 43.8 | 14 | 16.7 | 3 | 37.5 |
| Broxton CCD | 3 384 | 505 | 14.9 | 166 | 17.5 | 116 | 16.8 | 105 | 26.9 | 107 | 11.3 | 60 | 44.1 |
| Broxton city | 1 423 | 383 | 26.9 | 152 | 34.0 | 107 | 34.0 | 40 | 25.0 | 78 | 22.0 | 58 | 58.0 |
| Douglas CCD | 22 102 | 4 732 | 21.4 | 1 741 | 26.9 | 1 231 | 26.3 | 424 | 20.1 | 1 016 | 17.2 | 394 | 41.5 |
| Douglas city | 9 729 | 2 377 | 24.4 | 839 | 31.2 | 573 | 29.6 | 292 | 22.0 | 453 | 17.9 | 224 | 42.9 |
| Nicholls CCD | 3 034 | 623 | 20.5 | 212 | 24.2 | 163 | 25.0 | 55 | 20.1 | 148 | 17.2 | 53 | 60.2 |
| Nicholls city | 993 | 298 | 30.0 | 116 | 37.7 | 85 | 37.4 | 38 | 33.9 | 67 | 24.5 | 34 | 65.4 |
| West Green CCD | 2 612 | 320 | 12.3 | 106 | 14.9 | 88 | 18.0 | 41 | 17.6 | 67 | 8.7 | 31 | 77.5 |
| Colquitt County | 41 396 | 8 205 | 19.8 | 2 893 | 25.7 | 2 059 | 25.4 | 1 018 | 19.6 | 1 797 | 16.1 | 767 | 46.2 |
| Berlin-Ellenton CCD | 3 252 | 466 | 14.3 | 95 | 13.1 | 82 | 16.6 | 75 | 21.3 | 82 | 10.1 | 12 | 44.4 |
| Berlin town | 585 | 74 | 12.6 | 13 | 9.3 | 9 | 8.5 | 21 | 29.2 | 12 | 9.1 | - | - |
| Ellenton town | 389 | 73 | 18.8 | 14 | 14.1 | 11 | 13.8 | 9 | 34.6 | 15 | 16.5 | - | - |
| Doerun CCD | 2 647 | 526 | 19.9 | 191 | 28.3 | 153 | 30.7 | 69 | 18.1 | 130 | 17.4 | 48 | 53.9 |
| Doerun city | 860 | 229 | 26.6 | 94 | 45.9 | 76 | 47.2 | 36 | 19.7 | 42 | 19.8 | 30 | 62.5 |
| Funston CCD | 5 466 | 815 | 14.9 | 306 | 21.5 | 235 | 21.1 | 61 | 9.1 | 203 | 12.8 | 95 | 56.5 |
| Funston town | 439 | 98 | 22.3 | 48 | 38.4 | 36 | 35.6 | 4 | 7.4 | 27 | 22.0 | 15 | 55.6 |
| Moultrie city (part) | 152 | 7 | 4.6 | - | - | - | - | 7 | 10.8 | - | - | - | (X) |
| Moultrie CCD | 25 699 | 5 770 | 22.5 | 2 115 | 29.1 | 1 489 | 28.7 | 738 | 21.9 | 1 227 | 18.0 | 590 | 45.2 |
| Moultrie city (part) | 13 331 | 3 721 | 27.9 | 1 449 | 37.9 | 1 011 | 37.3 | 511 | 24.5 | 798 | 23.4 | 501 | 51.4 |
| Riverside town | 62 | 18 | 29.0 | 11 | 44.0 | 11 | 57.9 | - | - | 4 | 25.0 | - | - |
| Norman Park CCD | 4 332 | 628 | 14.5 | 186 | 16.0 | 100 | 12.2 | 75 | 17.8 | 155 | 13.0 | 22 | 30.6 |
| Norman Park city | 848 | 188 | 22.2 | 74 | 30.6 | 45 | 29.0 | 22 | 24.7 | 59 | 22.8 | 21 | 51.2 |
| Omega city (part) | - | - | (X) | - | (X) | - | (X) | - | (X) | - | (X) | - | (X) |
| Columbia County | 88 736 | 4 540 | 5.1 | 1 454 | 5.6 | 1 038 | 5.2 | 565 | 8.1 | 1 069 | 4.2 | 509 | 24.9 |
| Appling CCD | 6 595 | 355 | 5.4 | 55 | 3.1 | 34 | 2.5 | 87 | 11.3 | 102 | 5.5 | 9 | 8.9 |
| Evans CCD | 64 098 | 1 888 | 2.9 | 524 | 2.8 | 429 | 2.9 | 297 | 6.3 | 451 | 2.4 | 201 | 16.8 |
| Evans CDP | 17 425 | 639 | 3.7 | 135 | 2.7 | 118 | 3.0 | 145 | 8.7 | 146 | 2.9 | 76 | 19.3 |
| Martinez CDP | 27 499 | 864 | 3.1 | 277 | 3.5 | 204 | 3.3 | 107 | 5.4 | 201 | 2.5 | 86 | 13.8 |
| Harlem CCD | 18 043 | 2 297 | 12.7 | 875 | 16.6 | 575 | 14.7 | 181 | 12.3 | 516 | 10.4 | 299 | 40.0 |
| Grovetown city | 6 140 | 1 143 | 18.6 | 508 | 24.5 | 297 | 19.8 | 51 | 15.9 | 266 | 16.3 | 174 | 48.3 |
| Harlem city | 1 787 | 304 | 17.0 | 123 | 24.1 | 91 | 24.1 | 33 | 16.3 | 73 | 15.1 | 54 | 42.9 |
| Cook County | 15 555 | 3 221 | 20.7 | 1 236 | 27.9 | 905 | 28.2 | 482 | 24.4 | 713 | 16.5 | 369 | 55.0 |
| Adel-Sparks CCD | 13 536 | 2 796 | 20.7 | 1 088 | 27.7 | 813 | 28.5 | 426 | 25.2 | 623 | 16.7 | 333 | 54.0 |
| Adel city | 5 200 | 1 426 | 27.4 | 585 | 36.6 | 453 | 39.7 | 209 | 29.2 | 329 | 23.5 | 199 | 57.3 |
| Cecil town | 232 | 49 | 21.1 | 18 | 31.6 | 18 | 40.9 | 17 | 27.4 | 12 | 15.8 | 7 | 63.6 |
| Sparks town | 1 706 | 455 | 26.7 | 188 | 35.9 | 149 | 36.3 | 61 | 28.9 | 84 | 19.6 | 40 | 41.7 |
| Lenox CCD | 2 019 | 425 | 21.1 | 148 | 29.8 | 92 | 25.8 | 56 | 19.7 | 90 | 15.6 | 36 | 66.7 |
| Lenox town | 874 | 242 | 27.7 | 84 | 36.1 | 55 | 33.5 | 36 | 26.1 | 49 | 22.8 | 19 | 55.9 |
| Coweta County | 88 224 | 6 888 | 7.8 | 2 430 | 9.6 | 1 701 | 9.4 | 747 | 10.5 | 1 515 | 6.1 | 747 | 28.5 |
| Grantville CCD | 3 782 | 367 | 9.7 | 88 | 8.1 | 52 | 6.7 | 59 | 16.4 | 79 | 7.5 | 18 | 18.6 |
| Corinth town (part) | 8 | 5 | 62.5 | - | (X) | - | (X) | - | (X) | - | (X) | - | (X) |
| Grantville city | 1 270 | 170 | 13.4 | 35 | 11.3 | 28 | 13.8 | 32 | 23.7 | 34 | 10.1 | 7 | 15.9 |
| Moreland CCD | 3 312 | 263 | 7.9 | 60 | 6.8 | 33 | 5.0 | 39 | 11.0 | 66 | 6.8 | 12 | 14.5 |
| Moreland town | 384 | 36 | 9.4 | 14 | 14.0 | 11 | 15.9 | 4 | 7.8 | 8 | 8.2 | 5 | 38.5 |
| Newnan CCD | 69 210 | 5 637 | 8.1 | 2 071 | 10.4 | 1 456 | 10.1 | 562 | 10.3 | 1 246 | 6.5 | 703 | 32.5 |
| East Newnan CDP | 1 524 | 201 | 13.2 | 38 | 11.0 | - | - | 76 | 26.9 | 32 | 9.4 | - | - |
| Newnan city | 15 292 | 3 012 | 19.7 | 1 253 | 29.1 | 899 | 29.5 | 277 | 18.1 | 724 | 17.6 | 508 | 49.8 |
| Palmetto city (part) | 345 | - | - | - | - | - | - | - | - | - | - | - | (X) |
| Sharpsburg town (part) | - | - | (X) | - | (X) | - | (X) | - | (X) | - | (X) | - | (X) |
| Senoia CCD | 11 920 | 621 | 5.2 | 211 | 6.3 | 160 | 6.9 | 87 | 9.3 | 124 | 3.6 | 14 | 5.0 |

Table 15. Poverty Status in 1999: 2000—Con.

[Data based on a sample (except Tables 65-68). For information on confidentiality protection, coverage, sampling error, and nonsampling error, see Appendix G. For location of definitions, see "How to Use This Census Report"]

| State County County Subdivision Place | Population for whom poverty status is determined | | | | | | | | | Families with income in 1999 below poverty level | | | |
|--|--|----------|---------|------------------|---------|---------------|---------|------------------------------|---------|--|---------|--|---------|
| | Income in 1999 below poverty level | | | | | | | | | All families | | Families with female householder, no husband present, with related children under 18 years | |
| | Total | All ages | | Related children | | | | Population 65 years and over | | Number | Percent | Number | Percent |
| | | Number | Percent | Under 18 years | | 5 to 17 years | | Number | Percent | | | | |
| | | | | Number | Percent | Number | Percent | | | | | | |
| Coweta County—Con. | | | | | | | | | | | | | |
| Senoia CCD—Con. | | | | | | | | | | | | | |
| Haralson town (part) | 130 | 18 | 13.8 | 8 | 25.8 | 8 | 32.0 | 2 | 33.3 | 4 | 9.5 | - | - |
| Senoia city | 1 732 | 128 | 7.4 | 56 | 10.9 | 42 | 11.9 | 13 | 8.6 | 27 | 5.6 | 9 | 20.5 |
| Sharpsburg town (part) | 295 | 7 | 2.4 | - | - | - | - | 4 | 22.2 | - | - | - | - |
| Turin town | 164 | 12 | 7.3 | 2 | 12.5 | - | - | 5 | 10.0 | 1 | 1.9 | - | - |
| Crawford County | 12 339 | 1 904 | 15.4 | 581 | 17.2 | 405 | 15.3 | 266 | 23.8 | 444 | 12.7 | 149 | 40.7 |
| Roberta CCD | 3 501 | 725 | 20.7 | 210 | 24.0 | 151 | 22.3 | 140 | 28.5 | 182 | 18.4 | 70 | 38.9 |
| Roberta city | 688 | 200 | 29.1 | 76 | 39.6 | 50 | 36.5 | 42 | 32.6 | 50 | 25.1 | 27 | 45.0 |
| Zenith CCD | 8 838 | 1 179 | 13.3 | 371 | 14.9 | 254 | 12.9 | 126 | 20.1 | 262 | 10.4 | 79 | 42.5 |
| Crisp County | 21 599 | 6 330 | 29.3 | 2 640 | 41.8 | 1 857 | 40.5 | 652 | 24.0 | 1 461 | 24.6 | 912 | 67.8 |
| Arabi CCD | 1 599 | 373 | 23.3 | 124 | 33.3 | 104 | 38.4 | 49 | 22.4 | 85 | 17.8 | 25 | 64.1 |
| Arabi town | 438 | 87 | 19.9 | 29 | 26.4 | 27 | 32.5 | 13 | 20.0 | 16 | 13.1 | 8 | 57.1 |
| Cordele CCD | 20 000 | 5 957 | 29.8 | 2 516 | 42.3 | 1 753 | 40.7 | 603 | 24.1 | 1 376 | 25.2 | 887 | 67.9 |
| Cordele city | 11 100 | 4 619 | 41.6 | 2 119 | 59.2 | 1 444 | 56.0 | 387 | 26.7 | 1 100 | 38.1 | 788 | 74.6 |
| Dade County | 14 410 | 1 404 | 9.7 | 264 | 7.4 | 210 | 7.8 | 219 | 12.5 | 322 | 7.5 | 56 | 21.1 |
| Lookout Mountain CCD | 2 648 | 231 | 8.7 | 25 | 3.9 | 16 | 3.3 | 30 | 9.8 | 53 | 6.9 | 5 | 29.4 |
| Sand Mountain CCD | 4 015 | 429 | 10.7 | 98 | 9.5 | 83 | 10.7 | 69 | 15.5 | 110 | 9.2 | 17 | 18.3 |
| Valley CCD | 7 747 | 744 | 9.6 | 141 | 7.4 | 111 | 7.8 | 120 | 12.0 | 159 | 6.8 | 34 | 21.9 |
| Trenton city | 1 929 | 259 | 13.4 | 89 | 17.5 | 73 | 18.9 | 28 | 11.4 | 60 | 10.5 | 14 | 23.0 |
| Dawson County | 15 903 | 1 210 | 7.6 | 350 | 8.9 | 268 | 9.5 | 128 | 8.6 | 271 | 5.8 | 86 | 26.6 |
| Dawsonville CCD | 4 551 | 416 | 9.1 | 128 | 12.8 | 84 | 11.8 | 49 | 7.9 | 86 | 6.0 | 35 | 42.7 |
| Dawsonville city | 547 | 65 | 11.9 | 23 | 13.3 | 6 | 4.9 | 8 | 15.7 | 18 | 12.3 | 15 | 57.7 |
| Juno CCD | 11 352 | 794 | 7.0 | 222 | 7.5 | 184 | 8.7 | 79 | 9.1 | 185 | 5.7 | 51 | 21.2 |
| Decatur County | 27 548 | 6 240 | 22.7 | 2 629 | 33.0 | 1 885 | 32.6 | 683 | 19.2 | 1 466 | 19.2 | 834 | 55.9 |
| Attapulgus CCD | 3 087 | 929 | 30.1 | 393 | 42.2 | 301 | 43.6 | 78 | 20.0 | 177 | 22.5 | 99 | 56.6 |
| Attapulgus city | 489 | 127 | 26.0 | 67 | 45.9 | 58 | 47.2 | 10 | 12.7 | 22 | 16.7 | 9 | 47.4 |
| Bainbridge CCD | 15 864 | 3 832 | 24.2 | 1 716 | 36.6 | 1 178 | 35.3 | 377 | 18.8 | 904 | 20.8 | 615 | 59.8 |
| Bainbridge city (part) | 11 084 | 3 013 | 27.2 | 1 367 | 41.6 | 900 | 39.1 | 296 | 18.9 | 733 | 24.2 | 504 | 61.8 |
| Brinson CCD | 2 904 | 471 | 16.2 | 154 | 19.6 | 126 | 21.9 | 114 | 31.1 | 129 | 14.8 | 42 | 45.2 |
| Brinson town | 230 | 32 | 13.9 | 6 | 11.1 | 2 | 5.7 | 4 | 10.0 | 7 | 11.5 | - | - |
| Climax CCD | 3 652 | 619 | 16.9 | 220 | 21.4 | 170 | 22.0 | 61 | 14.7 | 162 | 15.1 | 46 | 38.3 |
| Bainbridge city (part) | 96 | - | - | - | - | - | - | - | (X) | - | - | - | - |
| Climax city | 305 | 30 | 9.8 | 14 | 13.2 | 14 | 20.9 | 4 | 6.8 | 7 | 9.6 | 4 | 44.4 |
| Faceville CCD | 2 041 | 389 | 19.1 | 146 | 27.8 | 110 | 27.2 | 53 | 13.7 | 94 | 16.9 | 32 | 42.7 |
| DeKalb County | 652 530 | 70 484 | 10.8 | 22 328 | 14.1 | 15 515 | 13.7 | 4 503 | 8.7 | 12 330 | 7.8 | 6 251 | 21.1 |
| Atlanta-Decatur CCD | 352 353 | 44 141 | 12.5 | 15 399 | 17.2 | 11 013 | 16.9 | 2 849 | 10.3 | 8 131 | 9.6 | 4 674 | 24.3 |
| Atlanta city (part) | 29 694 | 5 270 | 17.7 | 1 741 | 27.4 | 1 234 | 26.9 | 630 | 20.6 | 971 | 15.1 | 597 | 35.1 |
| Avondale Estates city | 2 549 | 70 | 2.7 | 10 | 2.5 | - | - | 25 | 4.8 | 11 | 1.6 | 11 | 29.7 |
| Belvedere Park CDP | 18 810 | 3 149 | 16.7 | 1 317 | 23.4 | 976 | 22.8 | 142 | 11.3 | 641 | 14.1 | 377 | 26.6 |
| Candler-McAfee CDP | 27 852 | 3 796 | 13.6 | 1 329 | 17.1 | 1 007 | 16.9 | 280 | 14.9 | 748 | 10.9 | 479 | 23.6 |
| Clarkston city | 6 795 | 1 310 | 19.3 | 422 | 21.0 | 321 | 22.1 | 18 | 6.7 | 289 | 19.5 | 146 | 39.8 |
| Decatur city | 17 375 | 2 041 | 11.7 | 565 | 15.7 | 402 | 16.0 | 304 | 13.6 | 273 | 7.0 | 114 | 17.1 |
| Druid Hills CDP | 9 454 | 728 | 7.7 | 53 | 3.5 | 48 | 4.5 | 46 | 4.2 | 46 | 2.3 | 16 | 15.4 |
| Gresham Park CDP | 9 136 | 1 666 | 18.2 | 765 | 27.2 | 527 | 25.7 | 61 | 11.5 | 388 | 16.1 | 272 | 30.4 |
| North Decatur CDP (part) | 14 201 | 1 202 | 8.5 | 40 | 2.5 | 11 | 1.1 | 135 | 4.6 | 120 | 3.8 | 20 | 11.7 |
| North Druid Hills CDP | 18 483 | 2 526 | 13.7 | 167 | 9.3 | 95 | 8.3 | 239 | 8.4 | 154 | 4.9 | 17 | 9.7 |
| Panthersville CDP | 11 535 | 1 170 | 10.1 | 519 | 15.2 | 380 | 15.7 | 39 | 8.2 | 229 | 7.7 | 171 | 20.2 |
| Pine Lake city (part) | - | - | (X) | - | (X) | - | (X) | - | (X) | - | (X) | - | (X) |
| Redan CDP (part) | 14 858 | 962 | 6.5 | 299 | 7.0 | 272 | 8.5 | 40 | 9.5 | 173 | 4.6 | 59 | 7.8 |
| Scottsdale CDP | 9 723 | 1 981 | 20.4 | 857 | 35.6 | 628 | 37.6 | 101 | 13.3 | 385 | 17.3 | 294 | 48.7 |
| Tucker CDP (part) | 1 347 | 33 | 2.4 | 7 | 3.3 | 7 | 5.6 | 10 | 4.3 | 6 | 1.6 | 6 | 20.7 |
| Chamblee-Doraville CCD | 127 448 | 14 563 | 11.4 | 3 223 | 13.7 | 1 933 | 12.8 | 869 | 8.3 | 1 925 | 6.7 | 453 | 20.7 |
| Chamblee city | 9 804 | 2 244 | 22.9 | 543 | 25.2 | 284 | 21.7 | 34 | 7.8 | 304 | 15.8 | 87 | 43.5 |
| Doraville city | 10 033 | 1 537 | 15.3 | 346 | 15.8 | 225 | 14.8 | 61 | 9.3 | 195 | 9.6 | 67 | 27.6 |
| Dunwoody CDP | 32 416 | 1 179 | 3.6 | 148 | 2.4 | 115 | 2.8 | 206 | 5.2 | 136 | 1.5 | 26 | 7.5 |
| North Atlanta CDP | 37 632 | 4 450 | 11.8 | 929 | 16.1 | 558 | 16.1 | 225 | 9.0 | 565 | 7.6 | 122 | 23.3 |
| Lithonia CCD | 73 276 | 4 429 | 6.0 | 1 671 | 7.2 | 1 181 | 7.0 | 220 | 7.1 | 969 | 5.0 | 593 | 13.6 |
| Lithonia city | 2 203 | 570 | 25.9 | 250 | 31.8 | 163 | 28.7 | 59 | 25.7 | 127 | 22.6 | 84 | 32.9 |
| Redan CDP (part) | 18 775 | 877 | 4.7 | 355 | 5.7 | 254 | 5.5 | 33 | 5.9 | 181 | 3.8 | 115 | 10.4 |
| Stone Mountain CCD | 41 916 | 3 813 | 9.1 | 1 337 | 11.5 | 967 | 11.7 | 237 | 10.0 | 716 | 6.9 | 377 | 15.5 |
| Pine Lake city (part) | 561 | 87 | 15.5 | 27 | 27.0 | 14 | 22.2 | 3 | 8.1 | 14 | 11.4 | 6 | 24.0 |
| Stone Mountain city | 6 784 | 783 | 11.5 | 346 | 17.2 | 232 | 16.4 | 33 | 7.1 | 166 | 9.3 | 95 | 21.6 |
| Tucker CCD | 57 537 | 3 538 | 6.1 | 698 | 6.3 | 421 | 5.5 | 328 | 4.1 | 589 | 3.9 | 154 | 10.6 |
| North Decatur CDP (part) | 525 | - | - | - | - | - | - | - | - | - | - | - | (X) |
| Tucker CDP (part) | 24 936 | 1 108 | 4.4 | 218 | 4.1 | 89 | 2.3 | 138 | 3.8 | 204 | 2.9 | 47 | 8.1 |
| Dodge County | 17 612 | 3 068 | 17.4 | 896 | 19.4 | 615 | 17.8 | 506 | 21.3 | 682 | 13.8 | 307 | 39.6 |
| Chauncey CCD | 1 884 | 364 | 19.3 | 130 | 26.8 | 73 | 20.9 | 41 | 16.7 | 88 | 16.4 | 28 | 35.9 |
| Chauncey town | 259 | 46 | 17.8 | 15 | 21.4 | 13 | 21.0 | 7 | 15.6 | 14 | 17.5 | 6 | 40.0 |
| Milan town (part) | 437 | 82 | 18.8 | 31 | 27.9 | 16 | 23.2 | 14 | 21.5 | 22 | 18.2 | 12 | 75.0 |
| Chester CCD | 1 738 | 207 | 11.9 | 13 | 3.2 | 6 | 1.8 | 74 | 29.5 | 53 | 10.4 | 5 | 6.8 |
| Chester town | 329 | 52 | 15.8 | 10 | 13.7 | 6 | 9.1 | 9 | 17.3 | 18 | 20.5 | 5 | 31.3 |
| Eastman CCD | 12 283 | 2 282 | 18.6 | 715 | 21.7 | 508 | 20.9 | 346 | 22.0 | 501 | 14.8 | 266 | 47.7 |
| Eastman city | 4 713 | 1 108 | 23.5 | 388 | 33.1 | 244 | 28.9 | 187 | 25.0 | 252 | 20.2 | 176 | 57.9 |
| Rhine CCD | 1 707 | 215 | 12.6 | 38 | 9.0 | 28 | 8.1 | 45 | 14.9 | 40 | 7.9 | 8 | 11.9 |
| Rhine town | 419 | 101 | 24.1 | 20 | 19.4 | 14 | 17.3 | 27 | 36.0 | 18 | 16.5 | 1 | 25.0 |
| Dooly County | 10 202 | 2 255 | 22.1 | 849 | 29.5 | 599 | 28.0 | 266 | 21.2 | 498 | 18.0 | 202 | 40.9 |
| Byromville CCD | 1 559 | 286 | 18.3 | 106 | 21.7 | 68 | 19.7 | 44 | 23.2 | 54 | 13.7 | 20 | 30.8 |
| Byromville town | 298 | 82 | 27.5 | 30 | 30.3 | 18 | 30.5 | 12 | 26.7 | 18 | 25.7 | 8 | 53.3 |
| Dooling town | 190 | 64 | 33.7 | 30 | 38.0 | 20 | 35.1 | 7 | 100.0 | 10 | 27.0 | 2 | 22.2 |
| Lilly city | 200 | 43 | 21.5 | 23 | 32.4 | 20 | 44.4 | 4 | 16.7 | 3 | 8.1 | 3 | 23.1 |

Table 15. Poverty Status in 1999: 2000—Con.

[Data based on a sample (except Tables 65-68). For information on confidentiality protection, coverage, sampling error, and nonsampling error, see Appendix G. For location of definitions, see "How to Use This Census Report"]

| State County County Subdivision Place | Population for whom poverty status is determined | | | | | | | | | Families with income in 1999 below poverty level | | | |
|--|--|----------|---------|------------------|---------|---------------|---------|------------------------------|---------|--|---------|--|---------|
| | Income in 1999 below poverty level | | | | | | | | | All families | | Families with female householder, no husband present, with related children under 18 years | |
| | Total | All ages | | Related children | | | | Population 65 years and over | | Number | Percent | Number | Percent |
| | | Number | Percent | Under 18 years | | 5 to 17 years | | Number | Percent | | | | |
| | | | | Number | Percent | Number | Percent | | | | | | |
| Dooly County—Con. | | | | | | | | | | | | | |
| Unadilla CCD | 3 361 | 812 | 24.2 | 319 | 36.3 | 218 | 32.5 | 112 | 22.4 | 204 | 21.5 | 82 | 41.6 |
| Pinehurst city | 322 | 54 | 16.8 | 6 | 14.0 | 6 | 15.0 | 17 | 21.0 | 13 | 14.4 | 4 | 40.0 |
| Unadilla city | 1 635 | 497 | 30.4 | 204 | 44.9 | 154 | 43.8 | 72 | 30.4 | 116 | 25.4 | 72 | 52.9 |
| Vienna CCD | 5 282 | 1 157 | 21.9 | 424 | 28.1 | 313 | 27.9 | 110 | 19.5 | 240 | 16.8 | 100 | 43.1 |
| Vienna city | 2 972 | 861 | 29.0 | 299 | 34.1 | 196 | 31.7 | 92 | 31.2 | 189 | 24.5 | 88 | 44.7 |
| Dougherty County | 92 793 | 22 974 | 24.8 | 9 060 | 35.3 | 6 271 | 34.1 | 1 874 | 17.2 | 4 779 | 19.6 | 3 159 | 51.5 |
| East Dougherty CCD | 34 049 | 10 352 | 30.4 | 4 521 | 42.5 | 3 270 | 43.1 | 585 | 19.7 | 2 236 | 25.6 | 1 571 | 57.3 |
| Albany city (part) | 21 276 | 8 345 | 39.2 | 3 619 | 50.6 | 2 580 | 51.1 | 501 | 30.0 | 1 766 | 34.8 | 1 332 | 60.1 |
| Putney CDP | 3 003 | 504 | 16.8 | 177 | 26.9 | 147 | 29.0 | 44 | 11.9 | 118 | 12.8 | 49 | 44.1 |
| West Dougherty CCD | 58 744 | 12 622 | 21.5 | 4 539 | 30.3 | 3 001 | 27.8 | 1 289 | 16.3 | 2 543 | 16.2 | 1 588 | 46.8 |
| Albany city (part) | 52 734 | 11 684 | 22.2 | 4 145 | 30.8 | 2 731 | 28.3 | 1 163 | 16.3 | 2 313 | 16.7 | 1 460 | 46.3 |
| Douglas County | 90 943 | 7 080 | 7.8 | 2 476 | 9.9 | 1 792 | 9.8 | 505 | 7.5 | 1 422 | 5.7 | 686 | 24.7 |
| Bill Arp CCD | 29 932 | 1 290 | 4.3 | 528 | 6.3 | 445 | 7.0 | 41 | 2.3 | 255 | 3.0 | 134 | 17.5 |
| Douglasville city (part) | 5 063 | 192 | 3.8 | 108 | 7.1 | 84 | 7.7 | - | - | 43 | 3.1 | 29 | 19.5 |
| Fairplay CCD | 5 473 | 223 | 4.1 | 74 | 5.0 | 44 | 4.1 | 17 | 3.6 | 48 | 3.0 | 30 | 34.5 |
| Lithia Springs-Douglasville CCD | 49 930 | 5 125 | 10.3 | 1 752 | 12.9 | 1 214 | 12.4 | 392 | 9.9 | 1 018 | 7.6 | 507 | 27.8 |
| Austell city (part) | 177 | 67 | 37.9 | 31 | 100.0 | 12 | 100.0 | - | - | 13 | 28.9 | 13 | 100.0 |
| Douglasville city (part) | 14 429 | 2 197 | 15.2 | 886 | 21.0 | 599 | 19.5 | 110 | 9.8 | 473 | 12.8 | 268 | 35.6 |
| Lithia Springs city | 2 160 | 220 | 10.2 | 14 | 3.0 | 7 | 1.9 | 71 | 19.5 | 36 | 5.8 | - | - |
| Winston CCD | 5 608 | 442 | 7.9 | 122 | 8.3 | 89 | 8.4 | 55 | 10.4 | 101 | 6.3 | 15 | 15.2 |
| Douglasville city (part) | 49 | - | - | - | - | - | (X) | - | - | - | - | - | (X) |
| Villa Rica city (part) | 212 | 24 | 11.3 | 7 | 14.6 | - | - | - | - | 10 | 17.9 | - | - |
| Early County | 12 037 | 3 094 | 25.7 | 1 269 | 37.2 | 904 | 35.3 | 379 | 20.1 | 732 | 22.2 | 421 | 61.8 |
| Blakely CCD | 8 315 | 2 258 | 27.2 | 975 | 40.1 | 681 | 38.0 | 263 | 19.9 | 537 | 23.4 | 323 | 61.4 |
| Blakely city | 5 229 | 1 756 | 33.6 | 793 | 50.7 | 597 | 50.8 | 219 | 22.7 | 424 | 29.6 | 289 | 64.8 |
| Damascus CCD | 1 662 | 377 | 22.7 | 138 | 32.5 | 99 | 30.3 | 47 | 18.2 | 88 | 19.8 | 45 | 62.5 |
| Arlington city (part) | 504 | 222 | 44.0 | 112 | 58.3 | 75 | 57.7 | 25 | 42.4 | 48 | 40.3 | 29 | 80.6 |
| Damascus town | 247 | 58 | 23.5 | 16 | 20.3 | 16 | 23.5 | 13 | 61.9 | 22 | 31.4 | 14 | 53.8 |
| Jakin CCD | 2 060 | 459 | 22.3 | 156 | 28.2 | 124 | 27.9 | 69 | 22.7 | 107 | 19.0 | 53 | 63.9 |
| Jakin city | 145 | 50 | 34.5 | 13 | 44.8 | 9 | 40.9 | 9 | 45.0 | 12 | 28.6 | 7 | 77.8 |
| Echols County | 3 699 | 1 060 | 28.7 | 345 | 33.1 | 266 | 32.9 | 100 | 29.8 | 209 | 22.3 | 60 | 50.8 |
| East Echols CCD | 1 643 | 428 | 26.0 | 169 | 33.9 | 139 | 35.6 | 35 | 26.3 | 111 | 24.4 | 28 | 60.9 |
| West Echols CCD | 2 056 | 632 | 30.7 | 176 | 32.5 | 127 | 30.3 | 65 | 32.0 | 98 | 20.2 | 32 | 44.4 |
| Effingham County | 37 150 | 3 458 | 9.3 | 1 198 | 10.8 | 864 | 10.5 | 368 | 12.6 | 743 | 7.1 | 288 | 30.4 |
| Guyton-Springfield CCD | 11 887 | 1 488 | 12.5 | 549 | 15.5 | 401 | 15.3 | 215 | 21.0 | 323 | 9.9 | 126 | 36.8 |
| Guyton city | 983 | 184 | 18.7 | 114 | 33.5 | 83 | 31.6 | 11 | 8.1 | 36 | 13.8 | 20 | 42.6 |
| Springfield city | 1 471 | 197 | 13.4 | 75 | 17.4 | 35 | 13.8 | 18 | 8.6 | 47 | 11.1 | 29 | 51.8 |
| Rincon CCD | 22 316 | 1 533 | 6.9 | 505 | 7.6 | 342 | 6.9 | 119 | 7.2 | 330 | 5.2 | 131 | 24.3 |
| Rincon city | 3 936 | 370 | 9.4 | 148 | 12.9 | 101 | 12.1 | 33 | 8.7 | 92 | 8.0 | 49 | 26.3 |
| Shawnee CCD | 2 947 | 437 | 14.8 | 144 | 17.3 | 121 | 19.5 | 34 | 13.4 | 90 | 10.3 | 31 | 46.3 |
| Elbert County | 20 186 | 3 498 | 17.3 | 1 228 | 23.5 | 914 | 22.9 | 505 | 17.2 | 851 | 14.6 | 375 | 44.1 |
| Bowman CCD | 3 343 | 542 | 16.2 | 170 | 20.5 | 102 | 16.9 | 77 | 18.9 | 142 | 14.4 | 36 | 40.9 |
| Bowman city | 898 | 217 | 24.2 | 68 | 30.2 | 45 | 27.3 | 50 | 28.7 | 52 | 22.0 | 19 | 42.2 |
| Coldwater Creek CCD | 2 776 | 369 | 13.3 | 122 | 18.1 | 96 | 18.6 | 54 | 15.0 | 73 | 8.9 | 20 | 24.1 |
| Elberton CCD | 14 067 | 2 587 | 18.4 | 936 | 25.1 | 716 | 24.9 | 374 | 17.3 | 636 | 15.8 | 319 | 47.0 |
| Elberton city | 4 615 | 1 130 | 24.5 | 384 | 34.3 | 277 | 32.7 | 196 | 22.0 | 267 | 21.3 | 164 | 53.1 |
| Emanuel County | 21 220 | 5 812 | 27.4 | 2 109 | 36.7 | 1 526 | 35.2 | 770 | 27.5 | 1 250 | 21.8 | 613 | 57.4 |
| Adrian CCD | 1 510 | 408 | 27.0 | 160 | 37.6 | 96 | 31.7 | 47 | 20.0 | 70 | 16.9 | 38 | 69.1 |
| Adrian city (part) | 275 | 41 | 14.9 | 14 | 20.9 | - | - | 5 | 11.9 | 10 | 11.5 | 8 | 44.4 |
| Oak Park CCD | 1 028 | 187 | 18.2 | 44 | 23.0 | 35 | 25.2 | 22 | 19.3 | 38 | 13.9 | 8 | 53.3 |
| Oak Park town (part) | 276 | 37 | 13.4 | 10 | 17.2 | 7 | 16.7 | 3 | 12.0 | 14 | 17.1 | 5 | 62.5 |
| Summertown CCD | 1 863 | 409 | 22.0 | 132 | 26.8 | 128 | 31.2 | 49 | 20.0 | 82 | 16.0 | 17 | 21.0 |
| Summertown town | 138 | 17 | 12.3 | 8 | 17.0 | 8 | 18.6 | 3 | 15.8 | 2 | 5.9 | 1 | 25.0 |
| Swainsboro CCD | 12 260 | 3 501 | 28.6 | 1 382 | 41.0 | 956 | 38.4 | 431 | 26.8 | 799 | 24.1 | 442 | 63.7 |
| Nunez town | 175 | 30 | 17.1 | 11 | 28.9 | 3 | 13.6 | 2 | 11.8 | 6 | 11.8 | - | - |
| Oak Park town (part) | 23 | 2 | 8.7 | - | - | - | - | - | (X) | - | - | - | - |
| Swainsboro city | 6 766 | 2 172 | 32.1 | 887 | 45.7 | 604 | 43.2 | 295 | 28.9 | 521 | 28.8 | 369 | 68.0 |
| Twin City CCD | 4 559 | 1 307 | 28.7 | 391 | 30.7 | 311 | 31.2 | 221 | 37.4 | 261 | 21.4 | 108 | 48.4 |
| Garfield town | 154 | 56 | 36.4 | 28 | 56.0 | 28 | 57.1 | 3 | 9.4 | 13 | 27.1 | 11 | 91.7 |
| Oak Park town (part) | 46 | 1 | 2.2 | - | - | - | - | - | (X) | - | - | - | - |
| Stillmore town | 736 | 253 | 34.4 | 40 | 22.2 | 31 | 21.1 | 22 | 34.9 | 41 | 25.2 | 17 | 51.5 |
| Twin City city | 1 498 | 449 | 30.0 | 119 | 28.1 | 94 | 28.3 | 109 | 44.1 | 85 | 22.3 | 41 | 46.1 |
| Evans County | 9 949 | 2 687 | 27.0 | 1 024 | 36.2 | 766 | 35.6 | 276 | 23.6 | 628 | 23.1 | 330 | 59.1 |
| Canoochee CCD | 2 647 | 439 | 16.6 | 123 | 16.4 | 79 | 14.5 | 58 | 24.4 | 86 | 11.6 | 35 | 35.0 |
| Claxton CCD | 7 302 | 2 248 | 30.8 | 901 | 43.3 | 687 | 42.7 | 218 | 23.4 | 542 | 27.4 | 295 | 64.4 |
| Bellville city | 147 | 8 | 5.4 | - | - | - | - | 6 | 35.3 | - | - | - | - |
| Claxton city | 2 236 | 785 | 35.1 | 347 | 49.6 | 247 | 47.6 | 104 | 27.7 | 191 | 34.4 | 142 | 77.2 |
| Daisy city | 112 | 9 | 8.0 | - | - | - | - | 4 | 22.2 | 2 | 4.8 | - | - |
| Hagan city | 878 | 203 | 23.1 | 72 | 34.0 | 48 | 32.4 | 17 | 18.9 | 45 | 20.1 | 22 | 52.4 |
| Fannin County | 19 632 | 2 429 | 12.4 | 578 | 14.1 | 401 | 13.1 | 522 | 14.2 | 617 | 10.2 | 146 | 34.9 |
| Blue Ridge CCD | 5 266 | 607 | 11.5 | 142 | 12.6 | 105 | 12.5 | 131 | 12.9 | 164 | 10.2 | 45 | 25.3 |
| Blue Ridge city | 1 190 | 202 | 17.0 | 65 | 22.9 | 40 | 20.5 | 40 | 16.6 | 46 | 13.7 | 20 | 40.0 |
| Higdon-Mobile CCD | 1 902 | 228 | 12.0 | 62 | 14.1 | 45 | 13.5 | 39 | 12.8 | 65 | 10.9 | 23 | 36.5 |
| McCaysville CCD | 5 601 | 725 | 12.9 | 146 | 12.7 | 109 | 12.6 | 212 | 18.2 | 177 | 10.1 | 28 | 29.2 |
| McCaysville city | 1 079 | 250 | 23.2 | 46 | 23.7 | 35 | 24.6 | 75 | 24.8 | 44 | 14.0 | 20 | 40.0 |
| Mineral Bluff CCD | 2 884 | 406 | 14.1 | 130 | 21.1 | 80 | 17.3 | 56 | 12.8 | 100 | 11.6 | 29 | 90.6 |
| Morganton CCD | 3 979 | 463 | 11.6 | 98 | 12.7 | 62 | 10.9 | 84 | 11.3 | 111 | 8.9 | 21 | 42.9 |
| Morganton town | 310 | 52 | 16.8 | 14 | 28.0 | 8 | 21.6 | 12 | 21.8 | 12 | 12.9 | 2 | 40.0 |

Table 15. **Poverty Status in 1999: 2000—Con.**

[Data based on a sample (except Tables 65-68). For information on confidentiality protection, coverage, sampling error, and nonsampling error, see Appendix G. For location of definitions, see "How to Use This Census Report"]

| State County County Subdivision Place | Population for whom poverty status is determined | | | | | | | | | Families with income in 1999 below poverty level | | | |
|--|--|----------|---------|------------------|---------|---------------|---------|------------------------------|---------|--|---------|--|---------|
| | Income in 1999 below poverty level | | | | | | | | | All families | | Families with female householder, no husband present, with related children under 18 years | |
| | Total | All ages | | Related children | | | | Population 65 years and over | | Number | Percent | Number | Percent |
| | | Number | Percent | Under 18 years | | 5 to 17 years | | Number | Percent | | | | |
| | | | | Number | Percent | Number | Percent | | | | | | |
| Fayette County | 90 612 | 2 386 | 2.6 | 736 | 2.8 | 588 | 2.8 | 364 | 4.6 | 524 | 2.0 | 240 | 14.3 |
| Brooks CCD | 7 668 | 227 | 3.0 | 50 | 2.2 | 39 | 2.1 | 12 | 1.9 | 63 | 2.8 | 10 | 12.3 |
| Brooks town | 556 | 11 | 2.0 | - | - | - | - | 2 | 1.9 | 3 | 1.6 | - | (X) |
| Woolsey town | 168 | 5 | 3.0 | 2 | 4.2 | 2 | 4.3 | - | - | 2 | 4.5 | 2 | 100.0 |
| Fayetteville CCD | 36 851 | 1 031 | 2.8 | 244 | 2.5 | 170 | 2.2 | 228 | 6.0 | 214 | 2.0 | 95 | 13.5 |
| Fayetteville city (part) | 10 252 | 323 | 3.2 | 58 | 2.3 | 45 | 2.3 | 124 | 9.4 | 74 | 2.6 | 49 | 14.7 |
| Tyrone CCD | 46 093 | 1 128 | 2.4 | 442 | 3.1 | 379 | 3.3 | 124 | 3.6 | 247 | 1.9 | 135 | 15.1 |
| Fayetteville city (part) | 614 | - | - | - | - | - | - | - | - | - | - | - | - |
| Peachtree City city | 31 739 | 726 | 2.3 | 302 | 3.0 | 255 | 3.2 | 86 | 3.7 | 149 | 1.7 | 78 | 12.6 |
| Tyrone town | 3 850 | 34 | 0.9 | - | - | - | - | - | - | - | - | - | - |
| Floyd County | 86 783 | 12 538 | 14.4 | 4 186 | 19.4 | 2 898 | 18.5 | 1 637 | 13.8 | 2 646 | 10.8 | 1 148 | 41.9 |
| Armuchee CCD | 9 305 | 851 | 9.1 | 213 | 8.2 | 162 | 8.4 | 87 | 9.7 | 184 | 7.0 | 67 | 28.6 |
| Rome city (part) | 130 | - | - | - | - | - | - | - | (X) | - | - | - | (X) |
| Cave Spring CCD | 4 538 | 471 | 10.4 | 160 | 14.5 | 124 | 14.9 | 62 | 9.9 | 101 | 7.4 | 32 | 37.2 |
| Cave Spring city | 910 | 137 | 15.1 | 40 | 22.6 | 30 | 22.4 | 27 | 13.9 | 39 | 14.0 | 14 | 56.0 |
| Rome CCD | 68 880 | 10 729 | 15.6 | 3 702 | 21.7 | 2 541 | 20.7 | 1 348 | 13.9 | 2 237 | 11.7 | 1 037 | 43.8 |
| Lindale CDP | 4 149 | 665 | 16.0 | 256 | 26.0 | 178 | 24.8 | 82 | 11.2 | 132 | 10.8 | 22 | 27.5 |
| Rome city (part) | 32 934 | 6 723 | 20.4 | 2 342 | 29.3 | 1 672 | 28.7 | 830 | 16.3 | 1 309 | 15.3 | 721 | 45.9 |
| Shannon CCD | 4 060 | 487 | 12.0 | 111 | 12.6 | 71 | 11.4 | 140 | 21.9 | 124 | 10.0 | 12 | 23.1 |
| Shannon CDP | 1 778 | 103 | 5.8 | 21 | 6.3 | - | - | 62 | 16.9 | 38 | 6.4 | - | - |
| Forsyth County | 97 812 | 5 382 | 5.5 | 1 523 | 5.6 | 1 014 | 5.7 | 689 | 10.2 | 1 102 | 3.9 | 240 | 18.1 |
| Big Creek CCD | 27 036 | 1 150 | 4.3 | 341 | 4.2 | 231 | 4.7 | 145 | 12.5 | 228 | 2.9 | 32 | 12.8 |
| Chestatee CCD | 9 624 | 924 | 9.6 | 342 | 13.4 | 245 | 13.4 | 55 | 7.4 | 196 | 7.0 | 73 | 41.5 |
| Cumming CCD | 51 555 | 2 944 | 5.7 | 784 | 5.7 | 497 | 5.3 | 404 | 9.8 | 586 | 3.9 | 129 | 15.4 |
| Cumming city | 3 967 | 696 | 17.5 | 118 | 13.4 | 41 | 7.5 | 168 | 27.1 | 111 | 10.7 | 25 | 22.5 |
| Silver City CCD | 9 597 | 364 | 3.8 | 56 | 2.1 | 41 | 2.3 | 85 | 11.2 | 92 | 3.3 | 6 | 9.5 |
| Franklin County | 19 648 | 2 724 | 13.9 | 806 | 16.8 | 600 | 17.1 | 556 | 18.5 | 633 | 11.0 | 230 | 43.3 |
| Carnesville CCD | 5 219 | 547 | 10.5 | 188 | 14.4 | 145 | 14.5 | 128 | 18.2 | 133 | 8.6 | 34 | 54.0 |
| Carnesville city | 492 | 85 | 17.3 | 35 | 21.3 | 31 | 21.2 | 15 | 16.3 | 18 | 13.8 | 3 | 33.3 |
| Lavonia CCD | 6 890 | 1 115 | 16.2 | 378 | 23.0 | 284 | 23.5 | 166 | 15.4 | 299 | 14.4 | 153 | 56.0 |
| Gumlog CDP | 2 016 | 140 | 6.9 | 29 | 6.5 | 29 | 8.4 | 18 | 5.2 | 38 | 6.0 | 8 | 20.0 |
| Lavonia city | 1 865 | 553 | 29.7 | 222 | 42.6 | 160 | 44.2 | 85 | 23.0 | 154 | 28.1 | 95 | 62.5 |
| Martin town (part) | - | - | (X) | - | (X) | - | (X) | - | (X) | - | (X) | - | (X) |
| Royston CCD | 4 667 | 870 | 18.6 | 181 | 16.3 | 136 | 17.3 | 210 | 24.1 | 171 | 13.3 | 25 | 18.1 |
| Canon city (part) | 667 | 178 | 26.7 | 52 | 34.4 | 38 | 33.3 | 30 | 26.8 | 43 | 21.8 | 11 | 52.4 |
| Franklin Springs city | 483 | 19 | 3.9 | - | - | - | - | 7 | 8.2 | - | - | - | - |
| Royston city (part) | 1 677 | 397 | 23.7 | 68 | 19.3 | 49 | 19.3 | 114 | 23.7 | 68 | 15.5 | 4 | 7.4 |
| Sandy Cross CCD | 2 872 | 192 | 6.7 | 59 | 8.0 | 35 | 6.7 | 52 | 14.9 | 30 | 3.6 | 18 | 31.6 |
| Fulton County | 789 793 | 124 241 | 15.7 | 43 936 | 22.6 | 30 444 | 22.0 | 10 319 | 15.2 | 23 270 | 12.4 | 14 752 | 39.4 |
| Atlanta CCD | 471 559 | 98 543 | 20.9 | 34 896 | 33.5 | 24 421 | 33.1 | 8 526 | 17.9 | 18 271 | 17.5 | 11 919 | 45.9 |
| Atlanta city (part) | 362 693 | 90 467 | 24.9 | 33 173 | 39.7 | 23 215 | 39.2 | 7 689 | 20.7 | 16 995 | 21.8 | 11 419 | 49.0 |
| College Park city (part) | - | - | (X) | - | (X) | - | (X) | - | (X) | - | (X) | - | (X) |
| East Point city (part) | 87 | - | - | - | - | - | - | - | (X) | - | - | - | - |
| Hapeville city (part) | 6 167 | 1 101 | 17.9 | 286 | 20.1 | 223 | 21.0 | 82 | 11.7 | 192 | 13.7 | 74 | 29.4 |
| Roswell city (part) | - | - | (X) | - | (X) | - | (X) | - | (X) | - | (X) | - | (X) |
| Sandy Springs CDP (part) | 85 281 | 5 525 | 6.5 | 972 | 6.6 | 655 | 6.4 | 574 | 6.9 | 779 | 3.9 | 295 | 17.8 |
| College Park CCD | 17 196 | 3 535 | 20.6 | 1 300 | 26.3 | 826 | 23.5 | 167 | 20.3 | 738 | 18.4 | 503 | 35.2 |
| College Park city (part) | 16 682 | 3 379 | 20.3 | 1 195 | 25.1 | 747 | 22.1 | 167 | 20.9 | 687 | 17.8 | 459 | 33.3 |
| East Point city (part) | 10 | - | - | - | (X) | - | (X) | - | (X) | - | - | - | (X) |
| East Point CCD | 42 115 | 8 980 | 21.3 | 3 811 | 30.7 | 2 364 | 27.2 | 459 | 13.8 | 1 856 | 18.2 | 1 272 | 37.6 |
| Atlanta city (part) | 19 | 6 | 31.6 | - | (X) | - | (X) | - | - | - | - | - | (X) |
| College Park city (part) | - | - | (X) | - | (X) | - | (X) | - | (X) | - | (X) | - | (X) |
| East Point city (part) | 38 869 | 8 083 | 20.8 | 3 403 | 30.1 | 2 053 | 26.1 | 432 | 13.6 | 1 614 | 17.2 | 1 089 | 36.4 |
| Hapeville city (part) | - | - | (X) | - | (X) | - | (X) | - | (X) | - | (X) | - | (X) |
| Fairburn-Union City CCD | 46 933 | 4 418 | 9.4 | 1 529 | 11.5 | 1 084 | 11.2 | 421 | 11.0 | 970 | 8.0 | 589 | 20.0 |
| College Park city (part) | 2 308 | 412 | 17.9 | 167 | 19.0 | 99 | 15.2 | - | (X) | 85 | 16.8 | 77 | 41.6 |
| East Point city (part) | - | - | (X) | - | (X) | - | (X) | - | (X) | - | (X) | - | (X) |
| Fairburn city | 5 004 | 384 | 7.7 | 171 | 11.9 | 112 | 10.9 | 15 | 2.8 | 85 | 6.1 | 42 | 17.9 |
| Union City city | 11 160 | 1 348 | 12.1 | 402 | 14.0 | 311 | 15.2 | 203 | 14.3 | 274 | 9.9 | 157 | 18.5 |
| Palmetto CCD | 6 319 | 571 | 9.0 | 189 | 11.5 | 146 | 12.6 | 44 | 6.5 | 89 | 5.1 | 65 | 26.6 |
| Palmetto city (part) | 2 862 | 362 | 12.6 | 159 | 18.9 | 116 | 21.4 | 19 | 7.1 | 63 | 8.4 | 55 | 30.7 |
| Roswell-Alpharetta CCD | 205 671 | 8 194 | 4.0 | 2 211 | 3.8 | 1 603 | 3.8 | 702 | 6.0 | 1 346 | 2.4 | 404 | 11.6 |
| Alpharetta city | 34 593 | 1 785 | 5.2 | 515 | 5.4 | 398 | 6.2 | 152 | 7.8 | 260 | 2.9 | 54 | 9.7 |
| Mountain Park city (part) | 470 | 18 | 3.8 | 3 | 3.0 | - | - | 2 | 4.2 | 3 | 2.6 | - | - |
| Roswell city (part) | 79 619 | 4 006 | 5.0 | 993 | 5.1 | 720 | 5.1 | 380 | 6.5 | 595 | 2.8 | 186 | 12.0 |
| Sandy Springs CDP (part) | 11 | - | - | - | (X) | - | (X) | - | - | - | (X) | - | (X) |
| Gilmer County | 23 220 | 2 892 | 12.5 | 699 | 12.6 | 430 | 11.1 | 506 | 16.9 | 620 | 9.3 | 138 | 32.2 |
| Cartecay CCD | 3 244 | 344 | 10.6 | 86 | 10.9 | 56 | 9.9 | 87 | 21.5 | 96 | 9.6 | 33 | 54.1 |
| Carters Lake CCD | 6 362 | 846 | 13.3 | 218 | 12.5 | 124 | 10.0 | 99 | 17.1 | 187 | 10.7 | 12 | 10.6 |
| Elijay city (part) | 1 | - | - | - | (X) | - | (X) | - | (X) | - | (X) | - | (X) |
| Cohutta CCD | 4 507 | 477 | 10.6 | 136 | 13.9 | 64 | 10.2 | 70 | 10.6 | 107 | 7.7 | 16 | 21.9 |
| Elijay CCD | 5 636 | 917 | 16.3 | 191 | 14.3 | 140 | 15.3 | 163 | 20.4 | 173 | 11.4 | 64 | 47.1 |
| East Elijay city | 703 | 137 | 19.5 | 27 | 16.8 | 25 | 24.5 | 14 | 15.9 | 27 | 14.6 | 11 | 45.8 |
| Elijay city (part) | 1 442 | 397 | 27.5 | 96 | 27.3 | 54 | 23.0 | 79 | 31.7 | 65 | 20.3 | 31 | 50.0 |
| Rich Mountain CCD | 3 471 | 308 | 8.9 | 68 | 9.7 | 46 | 9.0 | 87 | 15.5 | 57 | 5.4 | 13 | 28.3 |
| Glascok County | 2 556 | 439 | 17.2 | 64 | 10.7 | 48 | 11.1 | 181 | 38.5 | 68 | 9.4 | 18 | 28.1 |
| Gibson CCD | 1 860 | 362 | 19.5 | 51 | 11.6 | 39 | 12.5 | 161 | 44.0 | 54 | 10.4 | 14 | 28.0 |
| Gibson city | 703 | 226 | 32.1 | 19 | 18.4 | 12 | 15.4 | 120 | 53.1 | 27 | 15.3 | 9 | 42.9 |
| Mitchell CCD | 696 | 77 | 11.1 | 13 | 8.3 | 9 | 7.5 | 20 | 19.2 | 14 | 6.9 | 4 | 28.6 |
| Edge Hill city | 43 | 4 | 9.3 | - | - | - | - | 2 | 50.0 | 2 | 18.2 | - | (X) |
| Mitchell town | 206 | 16 | 7.8 | 5 | 12.5 | 5 | 16.7 | 2 | 6.7 | 2 | 2.9 | - | - |

Table 15. Poverty Status in 1999: 2000—Con.

[Data based on a sample (except Tables 65-68). For information on confidentiality protection, coverage, sampling error, and nonsampling error, see Appendix G. For location of definitions, see "How to Use This Census Report"]

| State County County Subdivision Place | Population for whom poverty status is determined | | | | | | | | | Families with income in 1999 below poverty level | | | |
|--|--|----------|---------|------------------|---------|---------------|---------|------------------------------|---------|--|---------|--|---------|
| | Income in 1999 below poverty level | | | | | | | | | All families | | Families with female householder, no husband present, with related children under 18 years | |
| | Total | All ages | | Related children | | | | Population 65 years and over | | Number | Percent | Number | Percent |
| | | Number | Percent | Under 18 years | | 5 to 17 years | | Number | Percent | | | | |
| | | | | Number | Percent | Number | Percent | | | | | | |
| Glynn County | 66 813 | 10 120 | 15.1 | 3 635 | 22.1 | 2 612 | 21.4 | 1 158 | 11.9 | 2 170 | 11.6 | 1 207 | 42.4 |
| Brunswick CCD | 30 949 | 6 966 | 22.5 | 2 715 | 32.7 | 1 906 | 31.9 | 771 | 18.2 | 1 530 | 18.9 | 958 | 49.2 |
| Brunswick city | 14 852 | 4 508 | 30.4 | 1 832 | 43.9 | 1 247 | 41.9 | 487 | 21.7 | 936 | 25.2 | 620 | 56.4 |
| Country Club Estates CDP (part) | 6 644 | 930 | 14.0 | 355 | 20.0 | 272 | 21.2 | 98 | 15.4 | 198 | 11.5 | 124 | 33.8 |
| Dock Junction CDP (part) | 6 869 | 1 302 | 19.0 | 468 | 27.0 | 327 | 25.3 | 119 | 12.5 | 335 | 17.3 | 179 | 53.0 |
| Everett CCD | 15 106 | 1 906 | 12.6 | 569 | 14.1 | 419 | 13.7 | 80 | 6.3 | 91 | 9.3 | 138 | 30.9 |
| Country Club Estates CDP (part) | 1 025 | 32 | 3.1 | - | - | - | - | - | - | 4 | 2.6 | - | - |
| Dock Junction CDP (part) | 44 | - | - | - | - | - | - | - | (X) | - | - | - | (X) |
| St. Simons CCD | 14 620 | 658 | 4.5 | 97 | 3.5 | 97 | 4.6 | 244 | 7.5 | 101 | 2.3 | 50 | 17.7 |
| St. Simons CDP | 13 414 | 602 | 4.5 | 90 | 3.6 | 90 | 4.6 | 218 | 7.5 | 94 | 2.4 | 43 | 16.7 |
| Thalman CCD | 6 138 | 590 | 9.6 | 254 | 18.2 | 190 | 18.1 | 63 | 6.4 | 138 | 7.3 | 61 | 34.7 |
| Gordon County | 43 540 | 4 293 | 9.9 | 1 359 | 12.1 | 991 | 12.2 | 624 | 14.3 | 925 | 7.5 | 359 | 31.5 |
| Calhoun CCD | 26 057 | 2 646 | 10.2 | 784 | 11.9 | 557 | 11.7 | 324 | 11.6 | 544 | 7.5 | 207 | 29.0 |
| Calhoun city (part) | 9 863 | 1 635 | 16.6 | 484 | 20.4 | 318 | 19.0 | 236 | 18.8 | 317 | 12.2 | 138 | 37.4 |
| Plainville city | 276 | 50 | 18.1 | 24 | 31.6 | 12 | 23.5 | 4 | 16.7 | 13 | 16.3 | 7 | 50.0 |
| Resaca city (part) | 241 | 60 | 24.9 | 30 | 34.9 | 18 | 32.1 | 2 | 14.3 | 12 | 18.5 | 7 | 38.9 |
| Fairmount CCD | 5 561 | 423 | 7.6 | 178 | 12.0 | 135 | 12.5 | 62 | 11.8 | 82 | 5.0 | 27 | 20.6 |
| Fairmount city | 753 | 56 | 7.4 | 13 | 9.0 | 13 | 10.4 | 15 | 12.8 | 12 | 5.2 | 5 | 33.3 |
| Red Bud CCD | 5 333 | 464 | 8.7 | 181 | 12.1 | 148 | 13.7 | 69 | 16.5 | 123 | 8.1 | 54 | 43.9 |
| Ranger town | 91 | 8 | 8.8 | - | - | - | - | - | - | 4 | 13.3 | - | - |
| Sugar Valley-Resaca CCD | 6 589 | 760 | 11.5 | 216 | 12.8 | 151 | 12.1 | 169 | 26.5 | 176 | 9.3 | 71 | 42.0 |
| Calhoun city (part) | 174 | 55 | 31.6 | 13 | 100.0 | - | (X) | 9 | 34.6 | 17 | 26.2 | - | (X) |
| Resaca city (part) | 547 | 29 | 5.3 | 7 | 4.5 | 7 | 6.6 | 3 | 4.8 | 6 | 4.2 | 3 | 11.5 |
| Grady County | 23 347 | 4 982 | 21.3 | 1 876 | 29.9 | 1 408 | 30.2 | 596 | 19.8 | 1 092 | 16.7 | 510 | 49.2 |
| Cairo CCD | 16 188 | 4 026 | 24.9 | 1 523 | 34.2 | 1 139 | 34.6 | 479 | 23.1 | 858 | 19.3 | 407 | 50.2 |
| Cairo city | 9 218 | 2 765 | 30.0 | 1 125 | 41.2 | 866 | 41.8 | 311 | 23.4 | 588 | 24.4 | 340 | 55.9 |
| Calvary-Reno CCD | 1 780 | 228 | 12.8 | 76 | 15.6 | 60 | 15.2 | 40 | 17.6 | 58 | 12.2 | 23 | 48.9 |
| Duncanville CCD | 474 | 26 | 5.5 | - | - | - | - | 10 | 11.5 | 5 | 3.6 | - | - |
| Lime Sink CCD | 563 | 105 | 18.7 | 41 | 27.0 | 21 | 24.7 | 18 | 17.5 | 30 | 17.0 | 16 | 64.0 |
| Spence CCD | 1 408 | 154 | 10.9 | 38 | 12.0 | 28 | 11.6 | 20 | 13.2 | 38 | 8.0 | 5 | 12.2 |
| Whigham CCD | 2 934 | 443 | 15.1 | 198 | 24.8 | 160 | 26.3 | 29 | 8.1 | 103 | 12.2 | 59 | 54.6 |
| Whigham city | 518 | 134 | 25.9 | 57 | 42.9 | 47 | 45.6 | 7 | 10.4 | 37 | 25.2 | 20 | 90.9 |
| Greene County | 14 127 | 3 155 | 22.3 | 1 178 | 33.8 | 769 | 30.2 | 396 | 20.2 | 648 | 16.0 | 391 | 51.2 |
| Greensboro CCD | 7 123 | 1 708 | 24.0 | 681 | 40.6 | 453 | 37.6 | 201 | 19.7 | 357 | 16.9 | 259 | 60.4 |
| Greensboro city | 3 139 | 978 | 31.2 | 439 | 46.2 | 283 | 42.9 | 104 | 23.2 | 221 | 26.4 | 181 | 60.5 |
| Greshamville CCD | 1 031 | 187 | 18.1 | 46 | 16.9 | 5 | 2.7 | 30 | 23.6 | 31 | 10.8 | - | - |
| Siloam CCD | 1 103 | 333 | 30.2 | 101 | 39.5 | 64 | 34.2 | 67 | 42.7 | 74 | 23.3 | 35 | 53.0 |
| Siloam town | 302 | 94 | 31.1 | 14 | 42.4 | 12 | 42.9 | 27 | 40.3 | 14 | 15.9 | 6 | 54.5 |
| Union Point CCD | 2 403 | 461 | 19.2 | 178 | 26.7 | 125 | 26.2 | 57 | 17.7 | 93 | 14.5 | 61 | 43.6 |
| Union Point city | 1 583 | 288 | 18.2 | 115 | 27.1 | 73 | 25.0 | 36 | 13.7 | 59 | 14.0 | 41 | 39.0 |
| White Plains CCD | 1 442 | 203 | 14.1 | 74 | 22.0 | 52 | 20.2 | 25 | 12.0 | 48 | 11.1 | 16 | 23.5 |
| White Plains city | 345 | 85 | 24.6 | 37 | 36.6 | 22 | 28.9 | 9 | 20.9 | 14 | 16.3 | 6 | 27.3 |
| Woodville CCD | 1 025 | 263 | 25.7 | 98 | 35.5 | 70 | 29.7 | 16 | 12.3 | 45 | 17.6 | 20 | 46.5 |
| Woodville city | 391 | 110 | 28.1 | 52 | 40.6 | 43 | 39.4 | 5 | 9.3 | 18 | 19.4 | 14 | 45.2 |
| Gwinnett County | 582 453 | 33 067 | 5.7 | 9 654 | 5.9 | 6 474 | 5.5 | 1 666 | 5.5 | 5 881 | 3.8 | 1 867 | 14.2 |
| Buford CCD | 26 228 | 1 829 | 6.5 | 457 | 6.0 | 293 | 5.6 | 207 | 10.1 | 348 | 4.6 | 79 | 12.8 |
| Buford city (part) | 9 935 | 1 160 | 11.7 | 247 | 9.5 | 149 | 8.2 | 162 | 18.6 | 192 | 7.9 | 29 | 9.8 |
| Rest Haven town (part) | 99 | 11 | 11.1 | 5 | 14.3 | 5 | 17.2 | - | - | 2 | 8.3 | 2 | 100.0 |
| Sugar Hill city (part) | 11 097 | 356 | 3.2 | 113 | 3.5 | 86 | 3.9 | 14 | 2.2 | 73 | 2.4 | 25 | 14.5 |
| Dacula-Rocky Creek CCD | 38 541 | 1 072 | 2.8 | 323 | 2.8 | 258 | 3.1 | 120 | 5.4 | 191 | 1.7 | 57 | 11.2 |
| Auburn city (part) | 248 | - | - | - | - | - | - | - | - | - | - | - | - |
| Braselton town (part) | 213 | 15 | 7.0 | 4 | 10.3 | 4 | 11.8 | - | - | 5 | 6.3 | - | (X) |
| Buford city (part) | 517 | 11 | 2.1 | - | - | - | - | - | - | - | - | - | - |
| Dacula city | 3 889 | 59 | 1.5 | 12 | 1.0 | 12 | 1.4 | 5 | 2.3 | 10 | 0.9 | 3 | 3.4 |
| Lawrenceville CCD | 153 482 | 8 374 | 5.5 | 2 778 | 6.1 | 1 934 | 6.0 | 341 | 5.1 | 1 598 | 4.0 | 556 | 15.3 |
| Lawrenceville city (part) | 19 576 | 2 344 | 12.0 | 894 | 17.2 | 663 | 17.9 | 197 | 12.0 | 457 | 9.0 | 205 | 29.5 |
| Suwanee city (part) | 118 | 24 | 20.3 | - | - | - | (X) | - | (X) | - | - | - | (X) |
| Lilburn CCD | 120 968 | 9 134 | 7.6 | 2 705 | 8.7 | 1 710 | 7.5 | 320 | 5.0 | 1 546 | 5.1 | 475 | 14.6 |
| Lilburn city | 11 159 | 681 | 6.1 | 203 | 7.1 | 162 | 7.3 | 79 | 10.7 | 131 | 4.7 | 41 | 14.4 |
| Mountain Park CDP | 11 463 | 393 | 3.4 | 100 | 3.5 | 100 | 4.5 | 67 | 4.9 | 72 | 2.2 | 6 | 3.2 |
| Norcross city (part) | - | (X) | - | (X) | - | (X) | - | (X) | - | (X) | - | (X) | (X) |
| Norcross CCD | 72 436 | 6 929 | 9.6 | 1 826 | 9.9 | 1 196 | 9.2 | 277 | 7.9 | 1 053 | 5.9 | 373 | 19.0 |
| Berkeley Lake city (part) | 1 726 | 41 | 2.4 | 9 | 1.8 | 6 | 1.7 | 6 | 4.9 | 14 | 2.7 | - | - |
| Duluth city (part) | - | (X) | - | (X) | - | (X) | - | (X) | - | (X) | - | (X) | (X) |
| Norcross city (part) | 8 252 | 1 477 | 17.9 | 357 | 20.0 | 249 | 19.8 | 102 | 17.2 | 215 | 11.8 | 78 | 35.8 |
| Snellville-Grayson CCD | 103 402 | 2 836 | 2.7 | 783 | 2.5 | 567 | 2.4 | 261 | 4.0 | 542 | 1.9 | 165 | 8.9 |
| Grayson city | 772 | 63 | 8.2 | 12 | 5.2 | 8 | 4.1 | 8 | 13.6 | 14 | 6.3 | 4 | 13.8 |
| Lawrenceville city (part) | 1 139 | 45 | 4.0 | - | - | - | - | 8 | 9.5 | 12 | 3.9 | - | - |
| Loganville city (part) | 1 322 | 39 | 3.0 | 19 | 4.6 | 15 | 5.4 | 6 | 6.1 | 5 | 1.3 | 2 | 5.9 |
| Snellville city | 14 773 | 444 | 3.0 | 131 | 3.3 | 122 | 3.8 | 78 | 5.0 | 89 | 2.1 | 43 | 18.0 |
| Suwanee-Duluth CCD | 65 396 | 2 893 | 4.4 | 782 | 4.5 | 516 | 4.3 | 140 | 5.3 | 603 | 3.5 | 162 | 12.0 |
| Berkeley Lake city (part) | 34 | - | - | - | - | - | - | - | (X) | - | - | - | (X) |
| Duluth city (part) | 22 264 | 979 | 4.4 | 258 | 4.8 | 157 | 4.3 | 31 | 3.2 | 173 | 3.0 | 71 | 12.2 |
| Sugar Hill city (part) | 114 | - | - | - | - | - | - | - | (X) | - | - | - | (X) |
| Suwanee city (part) | 8 933 | 178 | 2.0 | 33 | 1.2 | 33 | 1.6 | 16 | 4.4 | 36 | 1.5 | 23 | 22.3 |
| Habersham County | 34 072 | 4 148 | 12.2 | 1 172 | 14.4 | 818 | 13.7 | 727 | 15.0 | 872 | 8.8 | 218 | 27.0 |
| Clarksville CCD | 11 268 | 1 320 | 11.7 | 352 | 13.4 | 290 | 14.6 | 251 | 14.1 | 304 | 8.9 | 45 | 18.8 |
| Clarksville city | 1 364 | 203 | 14.9 | 55 | 19.8 | 35 | 17.1 | 60 | 16.6 | 38 | 9.9 | 12 | 24.5 |
| Comelia CCD | 19 626 | 2 550 | 13.0 | 759 | 15.9 | 477 | 13.8 | 432 | 16.6 | 503 | 9.1 | 173 | 32.5 |
| Alto town (part) | 458 | 73 | 15.9 | 13 | 9.7 | 8 | 8.3 | 5 | 12.8 | 13 | 10.7 | - | - |
| Baldwin city (part) | 2 043 | 584 | 28.6 | 197 | 34.7 | 116 | 32.0 | 90 | 34.2 | 107 | 22.1 | 27 | 37.0 |
| Comelia city | 3 555 | 472 | 13.3 | 104 | 15.1 | 40 | 8.3 | 136 | 20.2 | 84 | 8.8 | 47 | 37.0 |
| Demorest city | 1 051 | 128 | 12.2 | 41 | 17.2 | 40 | 24.2 | 11 | 7.2 | 22 | 7.8 | 12 | 24.5 |
| Mount Airy town | 585 | 28 | 4.8 | 6 | 3.9 | 4 | 4.2 | 2 | 2.8 | 6 | 3.5 | 3 | 13.6 |

Table 15. Poverty Status in 1999: 2000—Con.

[Data based on a sample (except Tables 65-68). For information on confidentiality protection, coverage, sampling error, and nonsampling error, see Appendix G. For location of definitions, see "How to Use This Census Report"]

| State County County Subdivision Place | Population for whom poverty status is determined | | | | | | | | | Families with income in 1999 below poverty level | | | |
|--|--|----------|---------|------------------|---------|---------------|---------|------------------------------|---------|--|---------|--|---------|
| | Income in 1999 below poverty level | | | | | | | | | All families | | Families with female householder, no husband present, with related children under 18 years | |
| | Total | All ages | | Related children | | | | Population 65 years and over | | Number | Percent | Number | Percent |
| | | Number | Percent | Under 18 years | | 5 to 17 years | | Number | Percent | | | | |
| | | | | Number | Percent | Number | Percent | | | | | | |
| Habersham County—Con. | | | | | | | | | | | | | |
| Cornelia CCD—Con. | | | | | | | | | | | | | |
| Raoul CDP | 728 | 136 | 18.7 | 50 | 25.3 | 31 | 18.7 | 9 | 15.8 | 30 | 14.4 | 11 | 64.7 |
| Turnerville CCD | 3 178 | 278 | 8.7 | 61 | 8.3 | 51 | 9.3 | 44 | 9.5 | 65 | 6.7 | - | - |
| Tallulah Falls town (part) | 71 | 7 | 9.9 | - | - | - | - | 7 | 53.8 | 2 | 10.0 | - | (X) |
| Hall County | 136 771 | 16 980 | 12.4 | 5 519 | 15.2 | 3 746 | 14.8 | 1 871 | 14.7 | 3 070 | 8.5 | 915 | 29.4 |
| Clermont CCD | 11 988 | 1 344 | 11.2 | 357 | 11.1 | 230 | 10.0 | 214 | 17.6 | 284 | 8.3 | 39 | 24.1 |
| Clermont town | 409 | 23 | 5.6 | 3 | 2.5 | 2 | 2.1 | 1 | 1.9 | 6 | 4.8 | - | - |
| Flowerly Branch CCD | 21 461 | 1 313 | 6.1 | 425 | 7.4 | 307 | 7.6 | 145 | 10.3 | 253 | 4.1 | 97 | 22.7 |
| Braselton town (part) | 7 | 7 | 100.0 | - | (X) | - | (X) | 7 | 100.0 | - | (X) | - | (X) |
| Buford city (part) | 85 | 9 | 10.6 | 2 | 100.0 | 2 | 100.0 | 2 | 7.7 | 5 | 15.2 | 5 | 100.0 |
| Flowerly Branch town (part) | 1 781 | 236 | 13.3 | 56 | 13.1 | 24 | 8.8 | 24 | 21.6 | 41 | 9.5 | 13 | 24.1 |
| Oakwood city (part) | - | - | (X) | - | (X) | - | (X) | - | (X) | - | (X) | - | (X) |
| Rest Haven town (part) | 25 | 5 | 20.0 | - | - | - | - | 2 | 40.0 | 2 | 20.0 | - | (X) |
| Gainesville CCD | 71 345 | 11 584 | 16.2 | 3 905 | 20.6 | 2 663 | 20.5 | 1 155 | 16.3 | 1 931 | 11.0 | 642 | 33.7 |
| Gainesville city (part) | 23 700 | 5 188 | 21.9 | 1 728 | 29.0 | 1 176 | 30.1 | 516 | 18.2 | 869 | 16.2 | 351 | 46.3 |
| Oakwood city (part) | 35 | - | - | - | - | - | - | - | (X) | - | - | - | (X) |
| Lula CCD | 7 495 | 754 | 10.1 | 228 | 11.6 | 135 | 9.6 | 122 | 17.3 | 173 | 7.8 | 29 | 23.2 |
| Gillsville city (part) | 171 | 6 | 3.5 | - | - | - | - | 3 | 8.8 | - | - | - | - |
| Lula city (part) | 1 466 | 171 | 11.7 | 62 | 14.6 | 35 | 11.1 | 26 | 18.7 | 29 | 7.2 | 4 | 10.0 |
| Murrayville CCD | 12 713 | 1 057 | 8.3 | 344 | 10.8 | 206 | 8.9 | 90 | 6.7 | 252 | 6.9 | 52 | 27.1 |
| Gainesville city (part) | 112 | - | - | - | - | - | (X) | - | - | - | - | - | (X) |
| Oakwood CCD | 11 769 | 928 | 7.9 | 260 | 8.4 | 205 | 9.2 | 145 | 15.7 | 177 | 5.4 | 56 | 18.5 |
| Flowerly Branch town (part) | - | - | (X) | - | (X) | - | (X) | - | (X) | - | (X) | - | (X) |
| Gainesville city (part) | - | - | (X) | - | (X) | - | (X) | - | (X) | - | (X) | - | (X) |
| Oakwood city (part) | 2 620 | 282 | 10.8 | 57 | 8.9 | 49 | 10.8 | 22 | 15.7 | 48 | 7.3 | 16 | 17.8 |
| Hancock County | 8 648 | 2 545 | 29.4 | 1 105 | 45.4 | 792 | 42.6 | 308 | 25.3 | 616 | 26.1 | 423 | 60.6 |
| Devereux CCD | 1 614 | 246 | 15.2 | 103 | 33.7 | 73 | 30.9 | 37 | 17.5 | 72 | 13.1 | 40 | 50.0 |
| Linton CCD | 1 016 | 190 | 18.7 | 98 | 34.5 | 88 | 42.7 | 8 | 4.7 | 44 | 16.2 | 38 | 41.8 |
| Mayfield CCD | 979 | 312 | 31.9 | 150 | 46.6 | 120 | 44.0 | 39 | 35.1 | 49 | 22.1 | 49 | 65.3 |
| Sparta CCD | 5 039 | 1 797 | 35.7 | 754 | 49.6 | 511 | 44.6 | 224 | 31.1 | 451 | 34.2 | 296 | 65.5 |
| Sparta city | 1 440 | 501 | 34.8 | 169 | 46.2 | 106 | 40.3 | 112 | 38.4 | 113 | 31.8 | 67 | 61.5 |
| Haralson County | 25 256 | 3 914 | 15.5 | 1 171 | 18.1 | 796 | 16.8 | 511 | 16.1 | 831 | 11.4 | 211 | 32.3 |
| Bremen CCD | 16 798 | 2 636 | 15.7 | 756 | 17.5 | 519 | 16.1 | 314 | 14.9 | 532 | 11.1 | 127 | 27.0 |
| Bremen city (part) | 4 370 | 450 | 10.3 | 82 | 7.8 | 45 | 6.0 | 102 | 13.1 | 75 | 6.2 | 6 | 5.3 |
| Buchanan city (part) | 454 | 103 | 22.7 | 35 | 26.1 | 28 | 26.4 | 11 | 17.2 | 26 | 20.5 | 10 | 45.5 |
| Tallapoosa city (part) | 1 245 | 216 | 17.3 | 71 | 22.3 | 57 | 21.1 | 71 | 30.9 | 32 | 8.8 | 14 | 30.4 |
| Temple city (part) | - | - | (X) | - | (X) | - | (X) | - | (X) | - | (X) | - | (X) |
| Waco city | 467 | 63 | 13.5 | 24 | 22.0 | 11 | 15.3 | 7 | 10.8 | 12 | 9.5 | 2 | 22.2 |
| Buchanan CCD | 3 163 | 486 | 15.4 | 153 | 19.6 | 115 | 21.1 | 48 | 13.4 | 104 | 11.5 | 23 | 35.9 |
| Buchanan city (part) | 244 | 57 | 23.4 | 10 | 16.9 | 10 | 19.6 | 9 | 20.5 | 10 | 16.4 | 6 | 75.0 |
| Tallapoosa CCD | 5 295 | 792 | 15.0 | 262 | 19.3 | 162 | 16.7 | 149 | 20.9 | 195 | 12.5 | 61 | 51.3 |
| Buchanan city (part) | 87 | 18 | 20.7 | 1 | 25.0 | 1 | 33.3 | 5 | 27.8 | 9 | 29.0 | 3 | 100.0 |
| Tallapoosa city (part) | 1 584 | 332 | 21.0 | 115 | 27.1 | 71 | 27.8 | 70 | 23.8 | 70 | 16.1 | 21 | 41.2 |
| Harris County | 23 453 | 1 929 | 8.2 | 572 | 9.6 | 466 | 10.2 | 379 | 13.6 | 458 | 6.5 | 194 | 27.4 |
| Hamilton CCD | 6 579 | 509 | 7.7 | 171 | 10.3 | 157 | 12.3 | 91 | 15.6 | 106 | 5.3 | 60 | 33.1 |
| Hamilton city (part) | 242 | 30 | 12.4 | 5 | 9.6 | 3 | 8.8 | 12 | 21.8 | 3 | 5.2 | 3 | 27.3 |
| Pine Mountain CCD | 4 585 | 533 | 11.6 | 159 | 14.6 | 101 | 12.6 | 117 | 14.9 | 114 | 8.4 | 61 | 29.0 |
| Hamilton city (part) | - | - | (X) | - | (X) | - | (X) | - | (X) | - | (X) | - | (X) |
| Pine Mountain town (part) | 1 125 | 222 | 19.7 | 86 | 26.9 | 47 | 22.2 | 19 | 9.6 | 56 | 18.2 | 37 | 38.9 |
| West Point city (part) | 670 | 20 | 3.0 | - | - | - | - | 5 | 3.3 | - | - | - | - |
| Shiloh CCD | 2 958 | 265 | 9.0 | 83 | 10.5 | 76 | 12.3 | 45 | 11.8 | 57 | 6.6 | 13 | 19.1 |
| Shiloh city | 438 | 54 | 12.3 | 14 | 11.3 | 7 | 7.4 | 10 | 20.0 | 18 | 13.4 | 6 | 25.0 |
| Waverly Hall CCD | 9 331 | 622 | 6.7 | 159 | 6.6 | 132 | 7.1 | 126 | 12.2 | 181 | 6.4 | 60 | 24.2 |
| Waverly Hall town | 555 | 148 | 26.7 | 43 | 29.9 | 34 | 29.1 | 25 | 21.6 | 30 | 20.7 | 12 | 44.4 |
| Hart County | 22 551 | 3 329 | 14.8 | 1 017 | 19.1 | 801 | 20.4 | 603 | 16.5 | 809 | 12.2 | 313 | 44.7 |
| Bowersville CCD | 3 096 | 389 | 12.6 | 102 | 14.0 | 82 | 15.7 | 79 | 17.9 | 102 | 10.7 | 25 | 40.3 |
| Bowersville town | 319 | 56 | 17.6 | 11 | 14.7 | 7 | 11.7 | 12 | 25.0 | 16 | 15.7 | 6 | 37.5 |
| Canon city (part) | 93 | 24 | 25.8 | 9 | 26.5 | 6 | 28.6 | - | - | 7 | 25.0 | - | (X) |
| Hartwell CCD | 11 641 | 1 742 | 15.0 | 463 | 16.7 | 352 | 17.2 | 384 | 19.3 | 412 | 12.4 | 179 | 40.4 |
| Hartwell city | 3 771 | 892 | 23.7 | 215 | 27.4 | 180 | 32.2 | 245 | 26.1 | 157 | 16.1 | 96 | 46.6 |
| Reed Creek CCD | 5 026 | 572 | 11.4 | 216 | 20.4 | 206 | 25.5 | 74 | 8.2 | 133 | 8.4 | 49 | 43.0 |
| Reed Creek CDP | 2 110 | 260 | 12.3 | 82 | 27.8 | 72 | 32.3 | 36 | 6.3 | 51 | 7.4 | - | - |
| Royston CCD | 2 788 | 626 | 22.5 | 236 | 31.1 | 161 | 29.4 | 66 | 20.8 | 162 | 20.6 | 60 | 73.2 |
| Canon city (part) | - | - | (X) | - | (X) | - | (X) | - | (X) | - | (X) | - | (X) |
| Royston city (part) | 643 | 175 | 27.2 | 73 | 37.4 | 46 | 33.3 | 18 | 20.2 | 52 | 31.0 | 40 | 81.6 |
| Heard County | 10 888 | 1 480 | 13.6 | 457 | 14.6 | 276 | 12.2 | 208 | 17.4 | 322 | 10.5 | 135 | 39.2 |
| Centralhatchee CCD | 3 767 | 482 | 12.8 | 133 | 12.5 | 74 | 9.8 | 89 | 22.4 | 103 | 9.6 | 35 | 39.8 |
| Centralhatchee town | 404 | 22 | 5.4 | 5 | 3.5 | 5 | 4.9 | 4 | 20.0 | 2 | 1.8 | - | - |
| Ephesus town | 372 | 52 | 14.0 | 26 | 25.0 | 18 | 27.3 | 7 | 10.9 | 9 | 8.2 | 3 | 30.0 |
| Franklin city (part) | - | - | (X) | - | (X) | - | (X) | - | (X) | - | (X) | - | (X) |
| Franklin CCD | 4 366 | 733 | 16.8 | 236 | 18.5 | 139 | 15.0 | 88 | 18.8 | 162 | 13.5 | 69 | 40.6 |
| Corinth town (part) | 209 | 59 | 28.2 | 23 | 38.3 | 22 | 41.5 | 6 | 20.7 | 15 | 25.9 | 4 | 44.4 |
| Franklin city (part) | 808 | 229 | 28.3 | 75 | 33.3 | 54 | 34.0 | 48 | 29.4 | 59 | 27.8 | 42 | 54.5 |
| Texas CCD | 2 755 | 265 | 9.6 | 88 | 11.2 | 63 | 11.0 | 31 | 9.4 | 57 | 7.1 | 31 | 36.0 |
| Henry County | 118 431 | 5 821 | 4.9 | 1 887 | 5.5 | 1 315 | 5.3 | 671 | 7.8 | 1 250 | 3.7 | 540 | 18.0 |
| Hampton CCD | 9 845 | 592 | 6.0 | 100 | 3.6 | 74 | 3.7 | 107 | 12.4 | 96 | 3.5 | 8 | 3.3 |
| Hampton city | 3 944 | 196 | 5.0 | 21 | 1.8 | 10 | 1.3 | 44 | 14.6 | 23 | 2.1 | 8 | 6.3 |
| Locust Grove CCD | 13 862 | 688 | 5.0 | 275 | 6.6 | 231 | 7.9 | 39 | 4.3 | 140 | 3.5 | 74 | 25.2 |
| Locust Grove city | 2 370 | 208 | 8.8 | 83 | 12.3 | 65 | 13.6 | 36 | 9.3 | 36 | 5.6 | 15 | 29.4 |
| McDonough CCD | 52 099 | 2 588 | 5.0 | 873 | 5.8 | 617 | 5.6 | 337 | 9.0 | 572 | 3.8 | 225 | 17.7 |
| Blacksville CDP | 52 | - | - | - | - | - | - | - | (X) | - | - | - | - |

Table 15. Poverty Status in 1999: 2000—Con.

[Data based on a sample (except Tables 65-68). For information on confidentiality protection, coverage, sampling error, and nonsampling error, see Appendix G. For location of definitions, see "How to Use This Census Report"]

| State County County Subdivision Place | Population for whom poverty status is determined | | | | | | | | | Families with income in 1999 below poverty level | | | |
|--|--|----------|---------|------------------|---------|---------------|---------|------------------------------|---------|--|---------|--|---------|
| | Income in 1999 below poverty level | | | | | | | | | All families | | Families with female householder, no husband present, with related children under 18 years | |
| | Total | All ages | | Related children | | | | Population 65 years and over | | Number | Percent | Number | Percent |
| | | Number | Percent | Under 18 years | | 5 to 17 years | | Number | Percent | | | | |
| | | | | Number | Percent | Number | Percent | | | | | | |
| Henry County—Con. | | | | | | | | | | | | | |
| McDonough CCD—Con. | | | | | | | | | | | | | |
| McDonough city | 7 788 | 999 | 12.8 | 275 | 13.3 | 197 | 13.0 | 156 | 18.3 | 199 | 9.6 | 62 | 18.9 |
| Stockbridge city (part) | 979 | 84 | 8.6 | 23 | 7.9 | 6 | 3.0 | 16 | 84.2 | 23 | 8.1 | - | - |
| Stockbridge CCD | 42 625 | 1 953 | 4.6 | 639 | 5.3 | 393 | 4.5 | 188 | 6.1 | 442 | 3.7 | 233 | 19.4 |
| Stockbridge city (part) | 8 569 | 565 | 6.6 | 130 | 5.7 | 80 | 5.6 | 94 | 15.0 | 137 | 5.8 | 74 | 20.5 |
| Houston County | 108 426 | 11 058 | 10.2 | 4 417 | 14.3 | 3 282 | 14.2 | 939 | 9.5 | 2 548 | 8.4 | 1 535 | 35.6 |
| Elko CCD | 4 116 | 438 | 10.6 | 149 | 12.6 | 121 | 12.9 | 93 | 23.5 | 109 | 9.4 | 46 | 28.9 |
| Perry city (part) | - | - | (X) | - | (X) | - | (X) | - | (X) | - | (X) | - | (X) |
| Perry CCD | 17 160 | 2 090 | 12.2 | 727 | 15.5 | 515 | 14.5 | 272 | 14.3 | 475 | 9.7 | 265 | 35.5 |
| Perry city (part) | 9 412 | 1 770 | 18.8 | 646 | 24.4 | 450 | 22.8 | 196 | 15.4 | 395 | 15.6 | 230 | 40.2 |
| Warner Robins city (part) | 164 | - | - | - | - | - | - | - | - | - | - | - | (X) |
| Warner Robins CCD | 87 150 | 8 530 | 9.8 | 3 541 | 14.2 | 2 646 | 14.2 | 574 | 7.6 | 1 964 | 8.0 | 1 224 | 35.9 |
| Centerville city | 4 271 | 335 | 7.8 | 123 | 11.6 | 81 | 10.2 | 14 | 3.1 | 65 | 5.1 | 51 | 63.8 |
| Perry city (part) | - | - | (X) | - | (X) | - | (X) | - | (X) | - | (X) | - | (X) |
| Robins AFB CDP | 2 524 | 108 | 4.3 | 51 | 4.6 | 38 | 5.4 | - | (X) | 28 | 4.2 | 15 | 26.8 |
| Warner Robins city (part) | 48 334 | 6 388 | 13.2 | 2 704 | 20.5 | 1 940 | 20.1 | 435 | 8.6 | 1 475 | 11.1 | 985 | 38.4 |
| Inwin County | 9 524 | 1 691 | 17.8 | 602 | 23.3 | 472 | 24.4 | 278 | 20.8 | 375 | 13.5 | 177 | 47.2 |
| Holt CCD | 1 029 | 138 | 13.4 | 27 | 11.8 | 22 | 15.1 | 37 | 21.8 | 19 | 6.2 | 4 | 21.1 |
| Inwille CCD | 2 430 | 268 | 11.0 | 83 | 13.5 | 70 | 15.9 | 51 | 16.5 | 72 | 9.9 | 25 | 62.5 |
| Ocilla CCD | 6 065 | 1 285 | 21.2 | 492 | 28.3 | 380 | 28.3 | 190 | 22.2 | 284 | 16.3 | 148 | 46.8 |
| Fitzgerald city (part) | 54 | 40 | 74.1 | 11 | 100.0 | - | (X) | - | (X) | 8 | 50.0 | - | (X) |
| Ocilla city | 2 870 | 949 | 33.1 | 407 | 47.2 | 322 | 47.3 | 115 | 26.3 | 209 | 27.4 | 138 | 66.0 |
| Jackson County | 40 725 | 4 878 | 12.0 | 1 452 | 13.3 | 1 073 | 13.4 | 730 | 17.9 | 1 138 | 9.9 | 436 | 41.7 |
| Commerce CCD | 7 933 | 1 069 | 13.5 | 292 | 15.5 | 202 | 15.0 | 305 | 26.7 | 246 | 10.9 | 137 | 39.7 |
| Commerce city | 4 951 | 627 | 12.7 | 198 | 17.5 | 133 | 16.9 | 196 | 26.1 | 144 | 10.2 | 76 | 30.0 |
| Jefferson CCD | 13 777 | 1 822 | 13.2 | 528 | 14.3 | 406 | 14.9 | 180 | 13.1 | 461 | 11.9 | 146 | 43.7 |
| Arcade city | 1 684 | 208 | 12.4 | 70 | 14.8 | 47 | 13.3 | 11 | 12.5 | 54 | 11.9 | 12 | 22.2 |
| Jefferson city (part) | 3 782 | 580 | 15.3 | 213 | 22.0 | 169 | 23.5 | 55 | 10.9 | 132 | 12.6 | 76 | 47.5 |
| Maysville CCD | 4 195 | 548 | 13.1 | 195 | 16.4 | 126 | 14.3 | 57 | 15.9 | 126 | 10.6 | 31 | 39.7 |
| Jefferson city (part) | 23 | - | - | - | - | - | - | - | - | - | - | - | (X) |
| Maysville town (part) | 574 | 53 | 9.2 | 8 | 5.5 | 4 | 3.3 | 28 | 31.8 | 12 | 7.5 | 5 | 41.7 |
| Nicholson CCD | 4 944 | 429 | 8.7 | 112 | 8.0 | 94 | 9.3 | 75 | 18.4 | 87 | 6.3 | 39 | 36.8 |
| Nicholson city | 1 313 | 137 | 10.4 | 47 | 11.5 | 37 | 11.6 | 14 | 16.5 | 27 | 7.3 | 5 | 15.2 |
| West Jackson CCD | 9 876 | 1 010 | 10.2 | 325 | 11.7 | 245 | 12.0 | 113 | 14.1 | 218 | 7.7 | 83 | 45.4 |
| Brasleton town (part) | 657 | 36 | 5.5 | 7 | 4.2 | 7 | 6.1 | 6 | 7.5 | 8 | 4.1 | 6 | 35.3 |
| Hoschton city | 1 100 | 126 | 11.5 | 41 | 12.5 | 17 | 6.8 | 21 | 18.8 | 27 | 9.5 | 11 | 50.0 |
| Jefferson city (part) | - | - | (X) | - | (X) | - | (X) | - | (X) | - | (X) | - | (X) |
| Pendergrass city | 472 | 75 | 15.9 | 26 | 19.3 | 22 | 21.4 | 6 | 10.5 | 13 | 9.3 | 3 | 23.1 |
| Talmo town | 477 | 87 | 18.2 | 36 | 19.3 | 31 | 23.5 | 2 | 6.7 | 16 | 12.6 | - | - |
| Jasper County | 11 309 | 1 604 | 14.2 | 589 | 19.2 | 449 | 19.4 | 176 | 13.5 | 344 | 10.9 | 154 | 40.7 |
| Eudora CCD | 2 206 | 292 | 13.2 | 115 | 21.1 | 115 | 25.8 | 15 | 6.7 | 78 | 12.2 | 30 | 44.8 |
| Hillsboro CCD | 623 | 108 | 17.3 | 58 | 47.9 | 49 | 63.6 | 18 | 19.8 | 16 | 9.5 | 11 | 100.0 |
| Monticello CCD | 6 224 | 853 | 13.7 | 250 | 15.4 | 155 | 12.8 | 122 | 15.0 | 187 | 10.7 | 93 | 37.5 |
| Monticello city | 2 471 | 528 | 21.4 | 187 | 24.6 | 126 | 23.6 | 71 | 20.2 | 107 | 16.9 | 73 | 46.8 |
| Shady Dale CCD | 2 256 | 351 | 15.6 | 166 | 21.3 | 130 | 22.4 | 21 | 12.1 | 63 | 10.7 | 20 | 38.5 |
| Shady Dale town | 254 | 37 | 14.6 | 14 | 14.3 | 7 | 9.9 | 5 | 19.2 | 6 | 10.5 | 3 | 30.0 |
| Jeff Davis County | 12 548 | 2 434 | 19.4 | 728 | 21.7 | 502 | 20.9 | 332 | 22.1 | 621 | 16.8 | 183 | 43.6 |
| Denton CCD | 1 405 | 290 | 20.6 | 73 | 17.4 | 51 | 17.2 | 33 | 14.5 | 77 | 19.8 | 15 | 62.5 |
| Denton city | 278 | 67 | 24.1 | 14 | 13.1 | 14 | 14.6 | 15 | 41.7 | 15 | 28.3 | 2 | 66.7 |
| Hazlehurst CCD | 11 143 | 2 144 | 19.2 | 655 | 22.3 | 451 | 21.4 | 299 | 23.4 | 544 | 16.5 | 168 | 42.4 |
| Hazlehurst city | 3 622 | 957 | 26.4 | 376 | 40.0 | 227 | 37.2 | 107 | 25.7 | 238 | 21.1 | 123 | 46.2 |
| Jefferson County | 16 891 | 3 884 | 23.0 | 1 392 | 28.9 | 994 | 27.1 | 654 | 28.8 | 878 | 19.3 | 484 | 48.4 |
| Louisville CCD | 6 255 | 1 461 | 23.4 | 463 | 25.8 | 319 | 22.5 | 369 | 39.5 | 311 | 18.8 | 161 | 38.8 |
| Louisville city | 2 507 | 725 | 28.9 | 179 | 27.8 | 129 | 25.0 | 246 | 51.8 | 155 | 23.1 | 80 | 42.6 |
| Stapleton CCD | 1 793 | 238 | 13.3 | 80 | 17.1 | 53 | 15.0 | 16 | 7.1 | 58 | 11.6 | 27 | 42.9 |
| Avera city | 201 | 13 | 6.5 | - | - | - | - | - | - | 5 | 8.2 | - | - |
| Stapleton city | 250 | 51 | 20.4 | 16 | 26.2 | 5 | 16.1 | 12 | 33.3 | 13 | 17.1 | 6 | 60.0 |
| Wadley CCD | 3 676 | 1 086 | 29.5 | 401 | 37.7 | 282 | 35.9 | 130 | 27.1 | 236 | 24.0 | 126 | 55.8 |
| Bartow town | 240 | 72 | 30.0 | 22 | 44.9 | 14 | 41.2 | 8 | 22.9 | 18 | 25.4 | 8 | 100.0 |
| Wadley city | 1 998 | 803 | 40.2 | 349 | 53.1 | 256 | 54.2 | 95 | 39.3 | 171 | 33.7 | 108 | 60.3 |
| Wrens CCD | 5 167 | 1 099 | 21.3 | 448 | 30.0 | 340 | 30.8 | 139 | 22.0 | 273 | 19.3 | 170 | 57.4 |
| Keysville town (part) | 16 | - | - | - | - | - | - | - | (X) | - | - | - | (X) |
| Wrens city | 2 396 | 657 | 27.4 | 293 | 40.7 | 196 | 38.4 | 91 | 22.1 | 147 | 23.8 | 92 | 49.2 |
| Jenkins County | 8 521 | 2 419 | 28.4 | 948 | 39.6 | 661 | 36.5 | 304 | 25.5 | 508 | 22.3 | 263 | 49.5 |
| North Ogeechee CCD | 6 396 | 1 895 | 29.6 | 783 | 41.8 | 514 | 36.7 | 221 | 24.2 | 384 | 23.1 | 211 | 53.8 |
| Millen city | 3 493 | 1 223 | 35.0 | 440 | 45.2 | 256 | 36.1 | 165 | 28.2 | 257 | 30.0 | 144 | 49.3 |
| South Ogeechee CCD | 2 125 | 524 | 24.7 | 165 | 31.5 | 147 | 35.9 | 83 | 29.9 | 124 | 20.1 | 52 | 37.4 |
| Johnson County | 7 954 | 1 800 | 22.6 | 641 | 29.6 | 465 | 29.3 | 366 | 30.9 | 467 | 20.9 | 260 | 66.2 |
| Adrian CCD | 1 161 | 205 | 17.7 | 63 | 23.3 | 51 | 22.2 | 73 | 33.0 | 36 | 10.9 | 16 | 42.1 |
| Adrian city (part) | 373 | 142 | 38.1 | 63 | 63.0 | 51 | 66.2 | 20 | 27.4 | 30 | 30.0 | 16 | 53.3 |
| Balls Ferry CCD | 1 601 | 386 | 24.1 | 111 | 28.7 | 76 | 29.1 | 47 | 21.2 | 116 | 24.8 | 45 | 88.2 |
| Kite CCD | 1 178 | 159 | 13.5 | 44 | 13.9 | 30 | 15.0 | 53 | 31.4 | 51 | 15.2 | 18 | 100.0 |
| Kite town | 181 | 51 | 28.2 | 20 | 55.6 | 14 | 48.3 | 4 | 11.4 | 11 | 22.9 | 7 | 100.0 |
| Wrightsville CCD | 4 014 | 1 050 | 26.2 | 423 | 35.4 | 308 | 34.5 | 193 | 33.8 | 264 | 24.1 | 181 | 63.3 |
| Wrightsville city | 2 187 | 776 | 35.5 | 376 | 52.6 | 264 | 51.7 | 75 | 26.4 | 194 | 33.7 | 153 | 72.2 |

Table 15. **Poverty Status in 1999: 2000**—Con.

[Data based on a sample (except Tables 65-68). For information on confidentiality protection, coverage, sampling error, and nonsampling error, see Appendix G. For location of definitions, see "How to Use This Census Report"]

| State County County Subdivision Place | Population for whom poverty status is determined | | | | | | | | | Families with income in 1999 below poverty level | | | |
|--|--|----------|---------|------------------|---------|---------------|---------|------------------------------|---------|--|---------|--|---------|
| | Income in 1999 below poverty level | | | | | | | | | All families | | Families with female householder, no husband present, with related children under 18 years | |
| | Total | All ages | | Related children | | | | Population 65 years and over | | Number | Percent | Number | Percent |
| | | Number | Percent | Under 18 years | | 5 to 17 years | | Number | Percent | | | | |
| | | | | Number | Percent | Number | Percent | | | | | | |
| Jones County | 23 241 | 2 375 | 10.2 | 776 | 12.3 | 588 | 12.2 | 266 | 12.2 | 513 | 7.7 | 220 | 30.6 |
| Gray-Griswold CCD | 20 128 | 1 973 | 9.8 | 626 | 11.4 | 460 | 11.0 | 222 | 11.7 | 398 | 6.9 | 182 | 29.9 |
| Gray city | 1 663 | 298 | 17.9 | 86 | 21.2 | 58 | 19.5 | 30 | 11.6 | 64 | 13.4 | 36 | 36.7 |
| Macon city (part) | 543 | 52 | 9.6 | 16 | 12.1 | 16 | 14.2 | - | - | 13 | 8.2 | 7 | 36.8 |
| Round Oak CCD | 3 113 | 402 | 12.9 | 150 | 18.1 | 128 | 19.6 | 44 | 14.9 | 115 | 12.9 | 38 | 33.9 |
| Lamar County | 15 050 | 1 682 | 11.2 | 559 | 14.5 | 385 | 13.4 | 204 | 11.0 | 342 | 8.1 | 213 | 37.3 |
| Barnesville CCD | 10 130 | 1 351 | 13.3 | 485 | 18.5 | 322 | 16.4 | 135 | 10.2 | 271 | 9.6 | 196 | 41.0 |
| Aldora town | 76 | 9 | 11.8 | 5 | 25.0 | 5 | 33.3 | 1 | 16.7 | 3 | 10.7 | 3 | 60.0 |
| Barnesville city | 5 237 | 1 064 | 20.3 | 429 | 31.5 | 276 | 28.0 | 115 | 15.6 | 223 | 16.1 | 183 | 48.4 |
| Milner CCD | 4 920 | 331 | 6.7 | 74 | 6.0 | 63 | 7.0 | 69 | 12.8 | 71 | 5.0 | 17 | 18.3 |
| Milner city | 516 | 35 | 6.8 | 17 | 10.9 | 15 | 11.4 | 2 | 5.0 | 9 | 6.5 | 5 | 31.3 |
| Lanier County | 6 925 | 1 284 | 18.5 | 440 | 22.9 | 270 | 19.3 | 169 | 24.2 | 298 | 15.3 | 119 | 48.0 |
| East River CCD | 1 627 | 345 | 21.2 | 132 | 25.0 | 76 | 20.3 | 30 | 21.1 | 65 | 15.3 | 18 | 42.9 |
| Lakeland CCD | 5 298 | 939 | 17.7 | 308 | 22.1 | 194 | 18.9 | 139 | 25.0 | 233 | 15.3 | 101 | 49.0 |
| Lakeland city | 2 423 | 699 | 28.8 | 271 | 38.9 | 161 | 33.7 | 100 | 33.3 | 166 | 25.3 | 91 | 53.5 |
| Laurens County | 43 599 | 8 035 | 18.4 | 3 095 | 26.3 | 2 152 | 24.8 | 1 027 | 18.9 | 1 804 | 14.7 | 1 042 | 50.1 |
| Brewton CCD | 3 154 | 557 | 17.7 | 176 | 20.3 | 161 | 23.1 | 75 | 23.4 | 146 | 16.5 | 58 | 50.9 |
| Cadwell CCD | 1 434 | 240 | 16.7 | 77 | 21.9 | 44 | 16.7 | 53 | 26.1 | 40 | 9.6 | 14 | 36.8 |
| Cadwell town | 301 | 33 | 11.0 | 4 | 7.5 | 4 | 9.8 | 11 | 21.2 | 4 | 4.0 | 3 | 27.3 |
| Cedar Grove CCD | 1 023 | 87 | 8.5 | 11 | 4.3 | 11 | 6.8 | 49 | 32.0 | 14 | 4.6 | - | - |
| Dexter CCD | 2 203 | 271 | 12.3 | 77 | 13.8 | 64 | 15.9 | 48 | 18.2 | 67 | 10.7 | 24 | 46.2 |
| Dexter town | 503 | 74 | 14.7 | 21 | 15.7 | 17 | 18.1 | 30 | 31.6 | 13 | 10.4 | 6 | 60.0 |
| Dublin CCD | 24 119 | 5 156 | 21.4 | 2 084 | 31.5 | 1 430 | 29.4 | 595 | 18.7 | 1 157 | 17.3 | 730 | 51.7 |
| Dublin city | 15 057 | 4 140 | 27.5 | 1 740 | 41.1 | 1 179 | 38.8 | 472 | 21.2 | 914 | 22.5 | 614 | 60.2 |
| Dudley CCD | 1 720 | 209 | 12.2 | 70 | 15.6 | 57 | 16.5 | 40 | 16.5 | 47 | 9.8 | 18 | 56.3 |
| Allentown town (part) | 4 | - | - | - | (X) | - | (X) | - | - | - | (X) | - | (X) |
| Dudley city | 466 | 56 | 12.0 | 18 | 16.5 | 14 | 16.9 | 15 | 16.7 | 15 | 11.5 | 9 | 64.3 |
| Montrose town | 170 | 19 | 11.2 | 14 | 30.4 | 12 | 32.4 | 2 | 14.3 | 1 | 2.4 | - | - |
| East Dublin CCD | 7 125 | 1 330 | 18.7 | 517 | 26.4 | 354 | 24.7 | 147 | 18.5 | 298 | 14.6 | 180 | 55.4 |
| East Dublin city | 2 477 | 551 | 22.2 | 241 | 33.1 | 183 | 34.1 | 52 | 17.6 | 137 | 19.4 | 82 | 57.3 |
| Rentz CCD | 2 821 | 185 | 6.6 | 83 | 11.2 | 31 | 6.1 | 20 | 6.8 | 35 | 4.3 | 18 | 20.7 |
| Rentz town | 351 | 65 | 18.5 | 25 | 24.3 | 10 | 13.5 | 17 | 22.7 | 12 | 13.0 | - | - |
| Lee County | 23 807 | 1 958 | 8.2 | 777 | 10.5 | 539 | 9.6 | 181 | 11.7 | 447 | 6.5 | 233 | 28.0 |
| Leesburg CCD | 15 529 | 1 080 | 7.0 | 505 | 10.4 | 367 | 9.7 | 61 | 6.3 | 245 | 5.5 | 153 | 26.4 |
| Leesburg city | 2 234 | 447 | 20.0 | 234 | 31.4 | 175 | 32.7 | 47 | 21.7 | 104 | 16.8 | 75 | 47.8 |
| Philema CCD | 6 453 | 544 | 8.4 | 138 | 7.2 | 84 | 6.0 | 75 | 17.7 | 132 | 6.9 | 45 | 27.1 |
| Smithville CCD | 1 825 | 334 | 18.3 | 134 | 22.9 | 88 | 21.8 | 45 | 30.0 | 70 | 14.1 | 35 | 40.2 |
| Smithville city | 764 | 212 | 27.7 | 86 | 34.8 | 50 | 34.5 | 30 | 34.5 | 47 | 23.3 | 29 | 50.0 |
| Liberty County | 56 604 | 8 464 | 15.0 | 3 730 | 19.2 | 2 565 | 19.6 | 463 | 19.9 | 2 075 | 13.5 | 1 211 | 51.9 |
| Hinesville CCD | 47 913 | 6 966 | 14.5 | 3 258 | 19.1 | 2 191 | 19.5 | 220 | 16.1 | 1 723 | 13.4 | 1 084 | 51.9 |
| Allenhurst town | 840 | 105 | 12.5 | 42 | 15.8 | 35 | 22.9 | - | - | 26 | 12.2 | 23 | 48.9 |
| Flemington city | 375 | 41 | 10.9 | 7 | 6.7 | 6 | 7.5 | 4 | 22.2 | 7 | 8.0 | 3 | 37.5 |
| Fort Stewart CDP | 6 899 | 758 | 11.0 | 410 | 13.0 | 145 | 8.3 | - | (X) | 179 | 9.7 | 51 | 42.9 |
| Gumbranch city | 260 | 64 | 24.6 | 18 | 28.6 | 13 | 29.5 | 6 | 46.2 | 14 | 19.7 | 3 | 30.0 |
| Hinesville city | 30 410 | 4 502 | 14.8 | 2 134 | 20.9 | 1 512 | 21.3 | 115 | 12.3 | 1 136 | 13.8 | 800 | 51.9 |
| Walhourville city (part) | 3 933 | 588 | 15.0 | 280 | 20.3 | 223 | 24.6 | 27 | 21.1 | 133 | 13.4 | 97 | 56.7 |
| Midway CCD | 6 808 | 1 007 | 14.8 | 339 | 19.1 | 264 | 19.1 | 146 | 19.3 | 222 | 11.4 | 88 | 54.0 |
| Midway city | 954 | 181 | 19.0 | 77 | 25.3 | 71 | 28.9 | 22 | 20.6 | 38 | 15.2 | 18 | 51.4 |
| Riceboro CCD | 1 883 | 491 | 26.1 | 133 | 23.1 | 110 | 23.2 | 97 | 46.9 | 130 | 25.5 | 39 | 47.0 |
| Riceboro city | 754 | 145 | 19.2 | 44 | 20.6 | 35 | 20.7 | 26 | 32.1 | 31 | 15.5 | 14 | 37.8 |
| Walhourville city (part) | - | - | (X) | - | (X) | - | (X) | - | (X) | - | (X) | - | (X) |
| Lincoln County | 8 274 | 1 270 | 15.3 | 399 | 19.6 | 334 | 20.7 | 197 | 15.9 | 295 | 12.4 | 125 | 40.8 |
| Lincolnton CCD | 3 896 | 677 | 17.4 | 197 | 21.0 | 159 | 22.6 | 115 | 17.9 | 146 | 13.0 | 70 | 44.3 |
| Lincolnton city | 1 560 | 300 | 19.2 | 127 | 27.1 | 97 | 26.6 | 46 | 21.1 | 67 | 15.8 | 37 | 44.6 |
| South Lincolnton CCD | 4 378 | 593 | 13.5 | 202 | 18.4 | 175 | 19.2 | 82 | 13.6 | 149 | 11.9 | 55 | 37.2 |
| Long County | 10 174 | 1 986 | 19.5 | 837 | 26.0 | 541 | 25.0 | 115 | 19.8 | 475 | 17.6 | 202 | 54.2 |
| Ludowici North CCD | 5 933 | 1 079 | 18.2 | 429 | 23.3 | 272 | 21.6 | 50 | 19.9 | 251 | 16.0 | 104 | 51.7 |
| Ludowici city (part) | - | - | (X) | - | (X) | - | (X) | - | (X) | - | (X) | - | (X) |
| Ludowici South CCD | 4 241 | 907 | 21.4 | 408 | 29.6 | 269 | 29.7 | 65 | 19.8 | 224 | 19.9 | 98 | 57.0 |
| Ludowici city (part) | 1 452 | 263 | 18.1 | 111 | 22.9 | 79 | 23.6 | 25 | 15.8 | 71 | 18.5 | 43 | 50.6 |
| Lowndes County | 85 144 | 15 622 | 18.3 | 5 351 | 22.8 | 3 650 | 21.3 | 1 378 | 17.3 | 3 102 | 13.9 | 1 784 | 47.6 |
| Barretts CCD | 9 932 | 729 | 7.3 | 256 | 8.0 | 155 | 6.6 | 122 | 28.4 | 182 | 6.4 | 81 | 30.5 |
| Moody AFB CDP | 970 | 23 | 2.4 | 8 | 2.1 | - | - | - | (X) | 8 | 2.8 | - | - |
| Valdosta city (part) | 220 | - | - | - | - | - | - | - | (X) | - | - | - | (X) |
| Hahira CCD | 8 762 | 708 | 8.1 | 215 | 8.3 | 152 | 7.5 | 123 | 18.9 | 176 | 7.0 | 72 | 27.4 |
| Hahira city | 1 672 | 295 | 17.6 | 122 | 23.1 | 91 | 23.6 | 36 | 19.6 | 61 | 13.9 | 38 | 41.8 |
| Valdosta city (part) | - | - | (X) | - | (X) | - | (X) | - | (X) | - | (X) | - | (X) |
| Lake Park CCD | 6 586 | 762 | 11.6 | 241 | 15.3 | 181 | 14.8 | 120 | 15.9 | 172 | 8.9 | 76 | 42.2 |
| Dasher town | 862 | 53 | 6.1 | 20 | 8.0 | 12 | 6.6 | 5 | 5.4 | 8 | 3.4 | 6 | 46.2 |
| Lake Park city | 526 | 104 | 19.8 | 38 | 28.8 | 29 | 28.4 | 17 | 18.7 | 19 | 12.8 | 8 | 40.0 |
| Naylor CCD | 3 095 | 426 | 13.8 | 160 | 17.3 | 133 | 19.7 | 41 | 13.5 | 120 | 13.8 | 57 | 44.2 |
| Valdosta city (part) | - | - | (X) | - | (X) | - | (X) | - | (X) | - | (X) | - | (X) |
| Valdosta CCD | 56 769 | 12 997 | 22.9 | 4 479 | 29.6 | 3 029 | 27.8 | 972 | 16.7 | 2 452 | 17.2 | 1 498 | 51.5 |
| Remerton city | 846 | 323 | 38.2 | 11 | 14.7 | 9 | 17.0 | 4 | 21.1 | 23 | 18.9 | 6 | 28.6 |
| Valdosta city (part) | 41 673 | 10 333 | 24.8 | 3 612 | 32.2 | 2 452 | 31.0 | 807 | 18.9 | 1 926 | 18.9 | 1 220 | 51.0 |
| Lumpkin County | 19 650 | 2 602 | 13.2 | 660 | 13.5 | 499 | 13.8 | 319 | 16.3 | 483 | 9.0 | 122 | 31.3 |
| Dahlonega CCD | 9 721 | 1 683 | 17.3 | 428 | 18.5 | 328 | 19.8 | 182 | 17.8 | 301 | 11.7 | 90 | 41.7 |
| Dahlonega city (part) | 2 154 | 600 | 27.9 | 90 | 23.6 | 50 | 18.7 | 38 | 12.9 | 66 | 14.0 | 20 | 30.8 |
| Three Sisters Mountains CCD | 9 929 | 919 | 9.3 | 232 | 9.0 | 171 | 8.8 | 137 | 14.6 | 182 | 6.5 | 32 | 18.4 |
| Dahlonega city (part) | 331 | 7 | 2.1 | - | - | - | - | 7 | 21.9 | - | - | - | (X) |

Table 15. Poverty Status in 1999: 2000—Con.

[Data based on a sample (except Tables 65-68). For information on confidentiality protection, coverage, sampling error, and nonsampling error, see Appendix G. For location of definitions, see "How to Use This Census Report"]

| State County County Subdivision Place | Population for whom poverty status is determined | | | | | | | | | Families with income in 1999 below poverty level | | | |
|--|--|----------|---------|------------------|---------|---------------|---------|------------------------------|---------|--|---------|--|---------|
| | Income in 1999 below poverty level | | | | | | | | | All families | | Families with female householder, no husband present, with related children under 18 years | |
| | Total | All ages | | Related children | | | | Population 65 years and over | | Number | Percent | Number | Percent |
| | | Number | Percent | Under 18 years | | 5 to 17 years | | Number | Percent | | | | |
| | | | | Number | Percent | Number | Percent | | | | | | |
| McDuffie County | 21 078 | 3 882 | 18.4 | 1 531 | 26.0 | 1 113 | 25.5 | 526 | 20.0 | 833 | 14.1 | 476 | 43.8 |
| Dearing CCD | 5 087 | 796 | 15.6 | 353 | 24.7 | 258 | 25.2 | 103 | 18.0 | 135 | 9.3 | 85 | 50.0 |
| Dearing town | 388 | 72 | 18.6 | 22 | 18.8 | 6 | 9.8 | 15 | 32.6 | 11 | 11.3 | 4 | 26.7 |
| Thomson CCD | 15 991 | 3 086 | 19.3 | 1 178 | 26.4 | 855 | 25.6 | 423 | 20.5 | 698 | 15.7 | 391 | 42.6 |
| Thomson city | 6 629 | 1 832 | 27.6 | 742 | 37.7 | 540 | 36.7 | 248 | 23.3 | 422 | 23.8 | 260 | 45.0 |
| McIntosh County | 10 648 | 1 990 | 18.7 | 688 | 24.1 | 517 | 23.9 | 210 | 16.9 | 475 | 15.7 | 165 | 43.0 |
| Darien CCD | 7 110 | 1 412 | 19.9 | 508 | 24.9 | 386 | 24.8 | 138 | 18.4 | 321 | 16.4 | 120 | 38.6 |
| Darien city | 1 723 | 425 | 24.7 | 154 | 29.8 | 123 | 31.9 | 53 | 25.2 | 96 | 21.3 | 45 | 52.3 |
| Townsend CCD | 3 538 | 578 | 16.3 | 180 | 22.1 | 131 | 21.5 | 72 | 14.7 | 154 | 14.6 | 45 | 61.6 |
| Macon County | 13 076 | 3 377 | 25.8 | 1 496 | 39.0 | 1 051 | 37.5 | 363 | 22.6 | 770 | 22.1 | 394 | 53.8 |
| Ideal CCD | 1 842 | 367 | 19.9 | 90 | 19.1 | 76 | 21.3 | 98 | 35.9 | 97 | 19.0 | 37 | 50.7 |
| Ideal city | 424 | 132 | 31.1 | 45 | 37.5 | 31 | 37.3 | 37 | 43.0 | 40 | 31.3 | 24 | 58.5 |
| Marshallville CCD | 1 932 | 452 | 23.4 | 184 | 33.8 | 129 | 32.2 | 63 | 24.5 | 109 | 21.1 | 78 | 44.8 |
| Marshallville city | 1 359 | 401 | 29.5 | 173 | 44.7 | 123 | 44.1 | 59 | 30.1 | 102 | 27.1 | 73 | 54.9 |
| Montezuma CCD | 5 904 | 1 646 | 27.9 | 834 | 45.7 | 523 | 40.3 | 105 | 14.4 | 352 | 22.5 | 177 | 55.3 |
| Montezuma city (part) | 3 762 | 964 | 25.6 | 473 | 45.1 | 257 | 35.8 | 96 | 17.1 | 225 | 21.8 | 148 | 57.4 |
| Oglethorpe CCD | 3 398 | 912 | 26.8 | 388 | 39.1 | 323 | 43.1 | 97 | 27.6 | 212 | 23.6 | 102 | 61.4 |
| Montezuma city (part) | - | - | (X) | - | (X) | - | (X) | - | (X) | - | (X) | - | (X) |
| Oglethorpe city | 1 166 | 270 | 23.2 | 93 | 29.5 | 72 | 33.5 | 31 | 20.3 | 57 | 19.1 | 28 | 35.0 |
| Madison County | 25 456 | 2 964 | 11.6 | 922 | 14.0 | 615 | 12.6 | 447 | 16.5 | 677 | 9.2 | 211 | 30.5 |
| Broad River CCD | 1 910 | 118 | 6.2 | 3 | 0.7 | 3 | 0.9 | 46 | 15.7 | 21 | 3.7 | 6 | 16.2 |
| Royston city (part) | - | - | (X) | - | (X) | - | (X) | - | (X) | - | (X) | - | (X) |
| Colbert CCD | 10 741 | 1 321 | 12.3 | 486 | 16.8 | 310 | 14.7 | 130 | 12.9 | 292 | 9.5 | 114 | 39.6 |
| Colbert city | 497 | 84 | 16.9 | 33 | 26.2 | 25 | 29.1 | 11 | 16.4 | 15 | 11.3 | 4 | 36.4 |
| Hull city | 134 | 27 | 20.1 | 7 | 23.3 | 6 | 27.3 | 6 | 33.3 | 7 | 18.9 | 4 | 80.0 |
| Comer CCD | 3 757 | 505 | 13.4 | 141 | 14.3 | 116 | 16.3 | 139 | 29.3 | 115 | 10.8 | 31 | 23.3 |
| Carlton city | 230 | 45 | 19.6 | 14 | 29.2 | 14 | 36.8 | 11 | 26.8 | 10 | 14.3 | - | (X) |
| Comer city | 908 | 145 | 16.0 | 32 | 16.7 | 31 | 21.8 | 48 | 24.1 | 31 | 12.4 | 11 | 35.5 |
| Danielsville CCD | 3 809 | 525 | 13.8 | 153 | 15.6 | 92 | 13.2 | 45 | 10.2 | 129 | 11.8 | 31 | 24.4 |
| Danielsville city | 483 | 60 | 12.4 | 19 | 13.7 | 12 | 14.3 | 9 | 11.8 | 11 | 8.8 | 1 | 9.1 |
| Ila CCD | 5 239 | 495 | 9.4 | 139 | 10.5 | 94 | 9.2 | 87 | 17.8 | 120 | 7.9 | 29 | 27.4 |
| Ila city | 350 | 51 | 14.6 | 20 | 22.2 | 9 | 14.1 | 5 | 15.2 | 10 | 11.6 | 1 | 25.0 |
| Marion County | 7 037 | 1 578 | 22.4 | 624 | 31.2 | 422 | 27.3 | 181 | 25.1 | 346 | 17.8 | 137 | 40.8 |
| Buena Vista CCD | 3 478 | 936 | 26.9 | 367 | 36.9 | 265 | 34.3 | 118 | 28.5 | 186 | 20.5 | 104 | 40.6 |
| Buena Vista city | 1 673 | 580 | 34.7 | 234 | 43.3 | 164 | 40.0 | 76 | 32.1 | 120 | 28.6 | 80 | 47.9 |
| North Buena Vista CCD | 3 559 | 642 | 18.0 | 257 | 25.5 | 157 | 20.2 | 63 | 20.6 | 160 | 15.5 | 33 | 41.3 |
| Meriwether County | 22 053 | 3 931 | 17.8 | 1 534 | 25.9 | 1 116 | 25.1 | 491 | 16.3 | 828 | 13.6 | 425 | 40.2 |
| Gay CCD | 2 746 | 304 | 11.1 | 129 | 17.5 | 92 | 17.6 | 39 | 15.3 | 62 | 8.3 | 26 | 24.8 |
| Gay town | 102 | 26 | 25.5 | 14 | 82.4 | 11 | 78.6 | 5 | 17.2 | 3 | 12.0 | - | (X) |
| Haralson town (part) | - | - | (X) | - | (X) | - | (X) | - | (X) | - | (X) | - | (X) |
| Greenville CCD | 3 074 | 744 | 24.2 | 249 | 29.6 | 174 | 28.1 | 115 | 28.5 | 166 | 20.6 | 76 | 43.4 |
| Greenville city | 925 | 241 | 26.1 | 90 | 34.2 | 68 | 31.9 | 45 | 28.7 | 49 | 21.9 | 38 | 50.7 |
| Luthersville CCD | 4 431 | 822 | 18.6 | 344 | 26.6 | 250 | 25.6 | 71 | 15.3 | 175 | 14.3 | 84 | 48.8 |
| Lone Oak town | 115 | - | - | - | - | - | - | - | - | - | - | - | - |
| Luthersville city | 779 | 186 | 23.9 | 93 | 30.8 | 84 | 34.1 | 4 | 8.7 | 40 | 20.0 | 15 | 32.6 |
| Manchester CCD | 6 097 | 1 150 | 18.9 | 480 | 28.8 | 335 | 26.4 | 120 | 12.4 | 232 | 13.6 | 144 | 39.8 |
| Manchester city (part) | 4 119 | 1 054 | 25.6 | 452 | 37.0 | 325 | 36.1 | 96 | 14.3 | 198 | 18.6 | 117 | 39.8 |
| Warm Springs CCD | 3 041 | 406 | 13.4 | 155 | 21.6 | 114 | 20.6 | 66 | 12.3 | 87 | 9.9 | 51 | 46.4 |
| Pine Mountain town (part) | 26 | - | - | - | - | - | - | - | - | - | - | - | (X) |
| Warm Springs city | 450 | 74 | 16.4 | 25 | 21.7 | 19 | 20.0 | 10 | 9.3 | 17 | 14.7 | 8 | 22.9 |
| Woodbury CCD | 2 664 | 505 | 19.0 | 177 | 26.7 | 151 | 30.1 | 80 | 20.6 | 106 | 14.8 | 44 | 33.3 |
| Woodbury city | 1 234 | 314 | 25.4 | 99 | 33.2 | 73 | 34.8 | 56 | 24.9 | 80 | 24.8 | 31 | 45.6 |
| Miller County | 6 238 | 1 322 | 21.2 | 474 | 28.7 | 323 | 25.3 | 211 | 21.1 | 298 | 16.9 | 131 | 49.4 |
| Bellview CCD | 1 042 | 267 | 25.6 | 112 | 35.7 | 71 | 30.1 | 23 | 18.3 | 58 | 21.2 | 29 | 59.2 |
| Colquitt CCD | 2 653 | 558 | 21.0 | 180 | 26.9 | 101 | 19.1 | 112 | 20.3 | 139 | 17.9 | 46 | 40.7 |
| Colquitt city (part) | 1 568 | 441 | 28.1 | 149 | 38.4 | 81 | 28.8 | 103 | 25.6 | 104 | 23.2 | 41 | 45.1 |
| Mayhaw CCD | 2 543 | 497 | 19.5 | 182 | 27.2 | 151 | 29.3 | 76 | 23.8 | 101 | 14.2 | 56 | 54.4 |
| Colquitt city (part) | 210 | 21 | 10.0 | - | - | - | - | 13 | 24.5 | 6 | 9.0 | - | - |
| Mitchell County | 21 929 | 5 793 | 26.4 | 2 442 | 38.5 | 1 766 | 38.0 | 537 | 20.3 | 1 329 | 22.3 | 837 | 58.8 |
| Baconton CCD | 3 501 | 531 | 15.2 | 217 | 22.0 | 186 | 25.0 | 42 | 13.4 | 130 | 13.5 | 61 | 43.0 |
| Baconton city | 852 | 266 | 31.2 | 133 | 51.4 | 114 | 60.3 | 15 | 17.6 | 57 | 29.4 | 29 | 51.8 |
| Branchville CCD | 1 100 | 249 | 22.6 | 88 | 29.8 | 88 | 32.8 | 44 | 24.6 | 55 | 17.6 | 14 | 41.2 |
| Camilla city | 8 740 | 2 675 | 30.6 | 1 145 | 42.9 | 773 | 39.9 | 216 | 21.6 | 624 | 27.1 | 437 | 61.7 |
| Camilla city | 5 493 | 2 073 | 37.7 | 939 | 54.9 | 625 | 53.1 | 138 | 20.0 | 500 | 34.3 | 379 | 63.5 |
| Pelham CCD | 7 230 | 2 116 | 29.3 | 933 | 44.7 | 683 | 46.2 | 174 | 18.4 | 456 | 23.3 | 297 | 61.6 |
| Meigs city (part) | 22 | 8 | 36.4 | 3 | 60.0 | 1 | 33.3 | - | - | 2 | 28.6 | - | - |
| Pelham city | 4 108 | 1 380 | 33.6 | 590 | 47.0 | 421 | 50.6 | 109 | 19.5 | 324 | 29.6 | 238 | 63.3 |
| Sale City CCD | 1 358 | 222 | 16.3 | 59 | 19.9 | 36 | 16.3 | 61 | 29.6 | 64 | 15.1 | 28 | 48.3 |
| Sale City town | 318 | 34 | 10.7 | 9 | 12.2 | 9 | 14.5 | 7 | 12.3 | 11 | 10.8 | 2 | 28.6 |
| Monroe County | 21 088 | 2 069 | 9.8 | 676 | 12.0 | 437 | 10.1 | 271 | 13.3 | 439 | 7.3 | 264 | 38.9 |
| Culloden-Bolingbroke CCD | 8 520 | 453 | 5.3 | 111 | 5.0 | 83 | 4.7 | 90 | 12.3 | 102 | 4.0 | 56 | 34.4 |
| Culloden city | 218 | 34 | 15.6 | 8 | 21.6 | 8 | 22.9 | 6 | 20.7 | 7 | 12.7 | 5 | 35.7 |
| Forsyth city (part) | - | - | (X) | - | (X) | - | (X) | - | (X) | - | (X) | - | (X) |
| Forsyth CCD | 12 568 | 1 616 | 12.9 | 565 | 16.5 | 354 | 13.8 | 181 | 13.8 | 337 | 9.8 | 208 | 40.3 |
| Forsyth city (part) | 3 743 | 694 | 18.5 | 278 | 29.1 | 184 | 27.0 | 59 | 11.5 | 153 | 14.9 | 119 | 44.1 |
| Montgomery County | 7 474 | 1 485 | 19.9 | 485 | 24.7 | 367 | 25.5 | 208 | 23.9 | 335 | 15.8 | 106 | 41.1 |
| Mount Vernon-Alley CCD | 3 395 | 708 | 20.9 | 227 | 24.0 | 151 | 22.2 | 67 | 19.2 | 163 | 17.4 | 61 | 41.8 |
| Alley city | 380 | 84 | 22.1 | 42 | 43.8 | 33 | 53.2 | 15 | 20.0 | 23 | 19.8 | 11 | 64.7 |
| Higgston town (part) | 325 | 78 | 24.0 | 34 | 33.3 | 26 | 34.7 | 2 | 9.5 | 22 | 25.9 | 10 | 71.4 |
| Mount Vernon city | 1 825 | 429 | 23.5 | 123 | 24.5 | 76 | 20.0 | 43 | 22.3 | 91 | 18.3 | 40 | 43.0 |

Table 15. Poverty Status in 1999: 2000—Con.

[Data based on a sample (except Tables 65-68). For information on confidentiality protection, coverage, sampling error, and nonsampling error, see Appendix G. For location of definitions, see "How to Use This Census Report"]

| State County County Subdivision Place | Population for whom poverty status is determined | | | | | | | | | Families with income in 1999 below poverty level | | | |
|--|--|----------|---------|------------------|---------|---------------|---------|------------------------------|---------|--|---------|--|---------|
| | Income in 1999 below poverty level | | | | | | | | | All families | | Families with female householder, no husband present, with related children under 18 years | |
| | Total | All ages | | Related children | | | | Population 65 years and over | | Number | Percent | Number | Percent |
| | | Number | Percent | Under 18 years | | 5 to 17 years | | Number | Percent | | | | |
| | | | | Number | Percent | Number | Percent | | | | | | |
| Montgomery County—Con. | | | | | | | | | | | | | |
| Mount Vernon-Ailey CCD—Con. | | | | | | | | | | | | | |
| Vidalia city (part) | - | - | (X) | - | (X) | - | (X) | - | (X) | - | (X) | - | (X) |
| Tarrytown CCD | 1 922 | 375 | 19.5 | 146 | 34.0 | 122 | 36.4 | 61 | 25.7 | 83 | 14.6 | 20 | 46.5 |
| Higgston town (part) | 32 | - | - | - | (X) | - | (X) | - | (X) | - | - | - | (X) |
| Tarrytown village | 113 | 47 | 41.6 | 24 | 64.9 | 16 | 61.5 | 3 | 50.0 | 10 | 31.3 | 5 | 50.0 |
| Vidalia city (part) | 202 | 18 | 8.9 | 7 | 11.7 | - | - | - | (X) | 6 | 9.8 | - | (X) |
| Uvalda CCD | 2 157 | 402 | 18.6 | 112 | 19.1 | 94 | 22.1 | 80 | 28.0 | 89 | 14.5 | 25 | 36.2 |
| Alston town | 155 | 7 | 4.5 | - | - | - | - | 2 | 6.3 | 2 | 4.0 | - | (X) |
| Uvalda city | 544 | 105 | 19.3 | 42 | 24.6 | 26 | 20.3 | 16 | 23.2 | 19 | 12.9 | 10 | 52.6 |
| Morgan County | 15 261 | 1 670 | 10.9 | 574 | 14.1 | 403 | 13.2 | 173 | 9.6 | 386 | 8.9 | 182 | 37.4 |
| Bostwick CCD | 2 263 | 169 | 7.5 | 40 | 6.7 | 27 | 5.9 | 27 | 12.1 | 31 | 4.9 | 12 | 24.0 |
| Bostwick town | 319 | 24 | 7.5 | 3 | 4.8 | 3 | 6.3 | 8 | 16.3 | 5 | 5.7 | 3 | 100.0 |
| Buckhead CCD | 2 416 | 256 | 10.6 | 91 | 14.2 | 76 | 16.5 | 10 | 4.0 | 63 | 9.0 | 20 | 43.5 |
| Buckhead town | 206 | 47 | 22.8 | 19 | 27.1 | 17 | 29.3 | - | - | 9 | 18.4 | - | - |
| Godfrey CCD | 1 305 | 182 | 13.9 | 81 | 23.6 | 72 | 24.8 | 22 | 13.9 | 33 | 9.0 | 19 | 51.4 |
| Madison CCD | 6 297 | 790 | 12.5 | 270 | 16.2 | 154 | 12.5 | 107 | 13.1 | 191 | 10.8 | 113 | 39.4 |
| Madison city | 3 415 | 397 | 11.6 | 129 | 14.2 | 98 | 14.9 | 67 | 13.3 | 97 | 10.3 | 54 | 32.1 |
| Rutledge CCD | 2 980 | 273 | 9.2 | 92 | 11.2 | 74 | 12.0 | 7 | 2.0 | 68 | 7.6 | 18 | 26.9 |
| Rutledge city | 705 | 68 | 9.6 | 28 | 15.6 | 25 | 19.4 | 1 | 0.9 | 21 | 9.9 | 12 | 30.0 |
| Murray County | 36 227 | 4 583 | 12.7 | 1 586 | 15.9 | 969 | 13.7 | 545 | 19.4 | 958 | 9.2 | 323 | 29.5 |
| Casey Springs CCD | 5 573 | 963 | 17.3 | 376 | 22.5 | 267 | 23.6 | 114 | 38.9 | 227 | 14.6 | 83 | 40.5 |
| Chatsworth CCD | 18 622 | 2 371 | 12.7 | 816 | 16.7 | 470 | 13.3 | 306 | 18.2 | 471 | 8.8 | 167 | 29.0 |
| Chatsworth city (part) | 3 059 | 534 | 17.5 | 132 | 19.8 | 90 | 19.6 | 44 | 12.9 | 115 | 13.0 | 23 | 26.7 |
| Eton city (part) | 25 | 5 | 20.0 | - | - | - | - | 1 | 20.0 | 1 | 11.1 | - | (X) |
| Cisco CCD | 3 563 | 487 | 13.7 | 143 | 15.3 | 72 | 10.9 | 53 | 15.3 | 104 | 9.7 | 37 | 37.8 |
| Crandall-Eton CCD | 8 469 | 762 | 9.0 | 251 | 10.1 | 160 | 9.1 | 72 | 14.7 | 156 | 6.5 | 36 | 16.7 |
| Chatsworth city (part) | 229 | 27 | 11.8 | 9 | 12.2 | 9 | 17.0 | - | (X) | 10 | 14.1 | - | - |
| Eton city (part) | 293 | 9 | 3.1 | - | - | - | - | - | - | 2 | 2.5 | - | - |
| Muscooke County | 177 184 | 27 741 | 15.7 | 10 739 | 22.0 | 7 348 | 20.8 | 2 534 | 12.1 | 6 117 | 12.8 | 3 803 | 40.0 |
| Columbus CCD | 177 184 | 27 741 | 15.7 | 10 739 | 22.0 | 7 348 | 20.8 | 2 534 | 12.1 | 6 117 | 12.8 | 3 803 | 40.0 |
| Bibb City town | 494 | 161 | 32.6 | 56 | 57.1 | 44 | 57.9 | 20 | 19.4 | 36 | 27.9 | 13 | 52.0 |
| Columbus city (balance) | 176 690 | 27 580 | 15.6 | 10 683 | 22.0 | 7 304 | 20.7 | 2 514 | 12.1 | 6 081 | 12.7 | 3 790 | 40.0 |
| Newton County | 60 748 | 6 079 | 10.0 | 2 506 | 14.9 | 1 820 | 15.1 | 515 | 8.8 | 1 244 | 7.2 | 606 | 28.3 |
| Covington-Porterdale CCD | 47 859 | 4 682 | 9.8 | 1 946 | 14.7 | 1 399 | 14.7 | 441 | 9.3 | 913 | 6.8 | 539 | 28.9 |
| Covington city | 11 118 | 2 177 | 19.6 | 1 094 | 33.7 | 835 | 33.4 | 194 | 12.8 | 423 | 14.8 | 307 | 46.5 |
| Oxford city | 1 331 | 142 | 10.7 | 49 | 15.0 | 23 | 10.5 | 4 | 2.7 | 32 | 8.8 | 17 | 44.7 |
| Porterdale town | 1 223 | 275 | 22.5 | 89 | 27.6 | 45 | 23.6 | 28 | 15.6 | 60 | 18.7 | 5 | 10.4 |
| Mansfield CCD | 8 228 | 949 | 11.5 | 389 | 17.0 | 338 | 20.1 | 54 | 7.2 | 239 | 9.8 | 43 | 21.3 |
| Mansfield city | 324 | 33 | 10.2 | 5 | 7.0 | 5 | 14.3 | 7 | 25.0 | 12 | 11.7 | 4 | 57.1 |
| Newborn town | 576 | 62 | 10.8 | 20 | 10.5 | 12 | 9.4 | 3 | 10.3 | 12 | 7.9 | 5 | 15.6 |
| Social Circle city (part) | - | - | (X) | - | (X) | - | (X) | - | (X) | - | (X) | - | (X) |
| Yellow River CCD | 4 661 | 448 | 9.6 | 171 | 13.6 | 83 | 9.3 | 20 | 5.1 | 92 | 6.8 | 24 | 33.3 |
| Oconee County | 26 082 | 1 688 | 6.5 | 584 | 7.4 | 388 | 6.4 | 247 | 11.4 | 359 | 4.9 | 177 | 31.9 |
| Bogart CCD | 7 146 | 319 | 4.5 | 120 | 5.7 | 54 | 3.5 | 23 | 3.6 | 84 | 4.1 | 33 | 25.0 |
| Bogart town (part) | 972 | 99 | 10.2 | 27 | 10.1 | 9 | 4.4 | 10 | 12.2 | 27 | 10.0 | 5 | 31.3 |
| Elder CCD | 1 797 | 53 | 2.9 | - | - | - | - | 18 | 16.5 | 16 | 3.2 | - | - |
| Watkinsville CCD | 17 139 | 1 316 | 7.7 | 464 | 8.9 | 334 | 8.3 | 206 | 14.5 | 259 | 5.4 | 144 | 35.6 |
| Bishop town | 145 | 7 | 4.8 | - | - | - | - | 3 | 15.8 | 1 | 2.8 | - | (X) |
| North High Shoals town | 461 | 27 | 5.9 | 6 | 3.0 | 5 | 3.4 | 5 | 22.7 | 7 | 6.0 | 1 | 14.3 |
| Watkinsville town | 2 076 | 103 | 5.0 | 34 | 5.9 | 20 | 4.6 | 9 | 4.7 | 22 | 3.8 | 14 | 17.9 |
| Oglethorpe County | 12 547 | 1 661 | 13.2 | 505 | 15.9 | 372 | 15.8 | 279 | 18.4 | 358 | 10.0 | 157 | 35.4 |
| Lexington-Crawford CCD | 8 964 | 1 119 | 12.5 | 351 | 15.4 | 265 | 15.9 | 202 | 18.0 | 255 | 9.7 | 118 | 37.1 |
| Arnoldsville city | 300 | 37 | 12.3 | 14 | 18.9 | 14 | 25.5 | 6 | 20.7 | 8 | 9.9 | - | - |
| Crawford city | 785 | 186 | 23.7 | 33 | 19.6 | 15 | 14.6 | 60 | 26.4 | 32 | 15.5 | 12 | 28.6 |
| Lexington city | 253 | 20 | 7.9 | 9 | 20.9 | 9 | 31.0 | 3 | 9.4 | 3 | 4.1 | - | - |
| Maxeys CCD | 1 722 | 245 | 14.2 | 81 | 17.2 | 58 | 16.1 | 26 | 12.1 | 59 | 13.2 | 9 | 18.8 |
| Maxeys town | 229 | 30 | 13.1 | 10 | 14.5 | 5 | 10.4 | 2 | 6.3 | 9 | 12.9 | 4 | 100.0 |
| Vesta-Enterprise CCD | 1 861 | 297 | 16.0 | 73 | 17.1 | 49 | 14.8 | 51 | 28.7 | 44 | 8.9 | 30 | 39.0 |
| Paulding County | 80 970 | 4 454 | 5.5 | 1 372 | 5.6 | 950 | 5.6 | 453 | 9.5 | 921 | 4.0 | 293 | 17.6 |
| Dallas CCD | 23 865 | 1 465 | 6.1 | 420 | 6.0 | 276 | 5.7 | 230 | 13.0 | 321 | 4.7 | 129 | 20.0 |
| Dallas city (part) | 4 831 | 486 | 10.1 | 139 | 10.3 | 77 | 10.0 | 61 | 12.4 | 122 | 8.9 | 45 | 18.8 |
| Hiram city (part) | 14 | - | - | - | (X) | - | (X) | - | - | - | - | - | (X) |
| Hiram CCD | 36 211 | 1 818 | 5.0 | 590 | 5.1 | 386 | 4.9 | 84 | 5.4 | 354 | 3.5 | 86 | 13.2 |
| Hiram city (part) | 1 382 | 72 | 5.2 | 26 | 6.4 | 18 | 5.7 | - | - | 16 | 4.1 | 7 | 20.6 |
| Huntsville CCD | 14 041 | 469 | 3.3 | 126 | 3.0 | 115 | 4.0 | 27 | 3.4 | 79 | 2.0 | 34 | 17.1 |
| Braswell city (part) | 40 | 9 | 22.5 | - | - | - | - | - | (X) | 3 | 25.0 | - | - |
| Yorkville CCD | 6 853 | 702 | 10.2 | 236 | 13.0 | 173 | 13.0 | 112 | 17.9 | 167 | 8.3 | 44 | 25.7 |
| Braswell city (part) | - | - | (X) | - | (X) | - | (X) | - | (X) | - | (X) | - | (X) |
| Dallas city (part) | 15 | - | - | - | (X) | - | (X) | - | - | - | - | - | (X) |
| Peach County | 22 661 | 4 585 | 20.2 | 1 492 | 24.5 | 993 | 21.7 | 314 | 13.5 | 917 | 15.2 | 528 | 42.0 |
| Byron CCD | 8 868 | 825 | 9.3 | 288 | 11.7 | 193 | 10.1 | 87 | 10.9 | 161 | 6.4 | 72 | 25.7 |
| Byron city | 2 840 | 327 | 11.5 | 114 | 14.0 | 73 | 12.8 | 43 | 16.2 | 70 | 8.5 | 40 | 31.3 |
| Warner Robins city (part) | 15 | - | - | - | - | - | - | - | (X) | - | - | - | (X) |
| Fort Valley CCD | 13 793 | 3 760 | 27.3 | 1 204 | 33.3 | 800 | 29.9 | 227 | 14.8 | 756 | 21.7 | 456 | 46.7 |
| Fort Valley city | 7 859 | 2 961 | 37.7 | 988 | 44.3 | 666 | 40.0 | 162 | 17.3 | 587 | 31.8 | 387 | 49.9 |
| Perry city (part) | - | - | (X) | - | (X) | - | (X) | - | (X) | - | (X) | - | (X) |
| Pickens County | 22 712 | 2 080 | 9.2 | 702 | 13.2 | 475 | 12.3 | 214 | 7.4 | 428 | 6.2 | 129 | 26.8 |
| Jasper CCD | 7 926 | 729 | 9.2 | 210 | 11.0 | 134 | 9.6 | 116 | 12.7 | 132 | 5.7 | 34 | 21.0 |
| Jasper city (part) | 2 014 | 318 | 15.8 | 101 | 22.1 | 51 | 16.7 | 79 | 19.5 | 50 | 9.2 | 20 | 28.6 |

Table 15. Poverty Status in 1999: 2000—Con.

[Data based on a sample (except Tables 65-68). For information on confidentiality protection, coverage, sampling error, and nonsampling error, see Appendix G. For location of definitions, see "How to Use This Census Report"]

| State County County Subdivision Place | Population for whom poverty status is determined | | | | | | | | | Families with income in 1999 below poverty level | | | |
|--|--|----------|---------|------------------|---------|---------------|---------|------------------------------|---------|--|---------|--|---------|
| | Income in 1999 below poverty level | | | | | | | | | All families | | Families with female householder, no husband present, with related children under 18 years | |
| | Total | All ages | | Related children | | | | Population 65 years and over | | Number | Percent | Number | Percent |
| | | Number | Percent | Under 18 years | | 5 to 17 years | | Number | Percent | | | | |
| | | | | Number | Percent | Number | Percent | | | | | | |
| Pickens County—Con. | | | | | | | | | | | | | |
| Ludville CCD | 2 679 | 235 | 8.8 | 91 | 13.4 | 66 | 13.9 | 17 | 6.5 | 50 | 6.5 | 13 | 43.3 |
| Nelson-Tate-Marble Hill CCD | 8 629 | 866 | 10.0 | 317 | 17.5 | 237 | 17.5 | 69 | 4.9 | 191 | 6.8 | 68 | 35.6 |
| Jasper city (part) | - | - | (X) | - | (X) | - | (X) | - | (X) | - | (X) | - | (X) |
| Nelson city (part) | 251 | 19 | 7.6 | 1 | 3.4 | 1 | 3.6 | 7 | 11.5 | 2 | 3.0 | - | - |
| Talking Rock CCD | 3 478 | 250 | 7.2 | 84 | 9.2 | 38 | 6.0 | 12 | 4.2 | 55 | 5.5 | 14 | 14.1 |
| Talking Rock town | 50 | - | - | - | - | - | - | - | - | - | - | - | - |
| Pierce County | 15 486 | 2 849 | 18.4 | 1 030 | 25.5 | 741 | 24.5 | 412 | 22.4 | 638 | 14.4 | 257 | 62.5 |
| Blackshear CCD | 11 343 | 2 039 | 18.0 | 758 | 25.7 | 539 | 24.1 | 262 | 19.6 | 467 | 14.4 | 217 | 66.8 |
| Blackshear city (part) | 3 119 | 656 | 21.0 | 199 | 25.1 | 99 | 17.9 | 127 | 22.0 | 150 | 16.9 | 86 | 76.1 |
| Waycross city (part) | - | - | (X) | - | (X) | - | (X) | - | (X) | - | (X) | - | (X) |
| Bristol CCD | 1 544 | 347 | 22.5 | 122 | 31.8 | 85 | 31.0 | 63 | 38.4 | 65 | 15.2 | 8 | 42.1 |
| Blackshear city (part) | - | - | (X) | - | (X) | - | (X) | - | (X) | - | (X) | - | (X) |
| Patterson city (part) | - | - | (X) | - | (X) | - | (X) | - | (X) | - | (X) | - | (X) |
| Patterson CCD | 2 599 | 463 | 17.8 | 150 | 21.2 | 117 | 22.9 | 87 | 25.7 | 106 | 14.0 | 32 | 47.8 |
| Offerman city | 393 | 85 | 21.6 | 21 | 19.3 | 15 | 19.0 | 24 | 52.2 | 19 | 18.6 | 4 | 66.7 |
| Patterson city (part) | 638 | 112 | 17.6 | 34 | 21.4 | 27 | 24.8 | 31 | 28.7 | 25 | 14.2 | 14 | 50.0 |
| Pike County | 13 328 | 1 275 | 9.6 | 426 | 11.6 | 319 | 11.6 | 160 | 11.0 | 263 | 6.9 | 86 | 29.9 |
| Concord-Molena CCD | 3 224 | 324 | 10.0 | 121 | 13.3 | 91 | 12.9 | 25 | 7.8 | 57 | 6.4 | 29 | 39.7 |
| Concord town | 373 | 20 | 5.4 | 4 | 3.8 | 4 | 4.9 | 5 | 8.5 | 2 | 2.1 | 2 | 20.0 |
| Hilltop CDP | 351 | 103 | 29.3 | 51 | 51.5 | 37 | 46.3 | 6 | 20.0 | 16 | 19.8 | 11 | 40.7 |
| Molena city | 412 | 41 | 10.0 | 18 | 13.3 | 14 | 14.3 | - | - | 7 | 6.3 | 3 | 37.5 |
| Meansville CCD | 2 779 | 349 | 12.6 | 111 | 14.6 | 72 | 12.7 | 37 | 11.5 | 79 | 10.2 | 19 | 29.2 |
| Meansville city | 206 | 12 | 5.8 | 5 | 10.6 | 5 | 11.4 | - | - | 3 | 4.4 | - | - |
| Zebulon city (part) | - | - | (X) | - | (X) | - | (X) | - | (X) | - | (X) | - | (X) |
| Williamson CCD | 2 259 | 183 | 8.1 | 63 | 10.5 | 53 | 12.9 | 11 | 5.1 | 34 | 5.2 | 11 | 25.0 |
| Williamson town | 324 | 54 | 16.7 | 19 | 23.2 | 12 | 26.1 | 3 | 8.8 | 11 | 12.0 | 9 | 32.1 |
| Zebulon CCD | 5 066 | 419 | 8.3 | 131 | 9.3 | 103 | 9.7 | 87 | 14.7 | 93 | 6.3 | 27 | 25.5 |
| Zebulon city (part) | 1 187 | 178 | 15.0 | 54 | 14.8 | 45 | 16.7 | 39 | 27.1 | 41 | 12.8 | 17 | 27.4 |
| Polk County | 37 156 | 5 744 | 15.5 | 1 778 | 18.7 | 1 299 | 18.7 | 597 | 12.6 | 1 161 | 11.2 | 514 | 39.2 |
| Aragon CCD | 5 259 | 856 | 16.3 | 299 | 21.1 | 231 | 23.0 | 61 | 10.8 | 176 | 11.8 | 45 | 36.6 |
| Aragon city (part) | 971 | 181 | 18.6 | 57 | 24.3 | 40 | 27.0 | 12 | 11.9 | 32 | 12.0 | 11 | 50.0 |
| Braswell city (part) | 21 | - | - | - | - | - | - | - | (X) | - | - | - | (X) |
| Taylorsville town (part) | 39 | - | - | - | - | - | - | - | - | - | - | - | (X) |
| Cedartown CCD | 22 265 | 3 556 | 16.0 | 1 031 | 18.3 | 784 | 19.0 | 395 | 14.0 | 724 | 11.8 | 336 | 44.8 |
| Cedartown city | 9 087 | 2 210 | 24.3 | 684 | 28.7 | 508 | 29.7 | 194 | 15.3 | 477 | 20.3 | 229 | 50.0 |
| Rockmart CCD | 9 632 | 1 332 | 13.8 | 448 | 18.2 | 284 | 15.6 | 141 | 10.5 | 261 | 9.5 | 133 | 30.4 |
| Aragon city (part) | 80 | 3 | 3.8 | - | - | - | - | - | - | - | - | - | (X) |
| Braswell city (part) | 8 | - | - | - | (X) | - | (X) | - | (X) | - | - | - | (X) |
| Rockmart city | 3 736 | 631 | 16.9 | 214 | 21.3 | 171 | 22.3 | 82 | 14.4 | 123 | 12.8 | 79 | 33.6 |
| Pulaski County | 8 482 | 1 388 | 16.4 | 420 | 19.0 | 297 | 18.8 | 218 | 18.7 | 289 | 12.3 | 153 | 46.2 |
| Finleyson CCD | 1 282 | 122 | 9.5 | 39 | 10.7 | 33 | 11.7 | 11 | 7.1 | 17 | 5.1 | 13 | 76.5 |
| Hartford CCD | 1 612 | 176 | 10.9 | 31 | 8.0 | 24 | 8.4 | 26 | 13.4 | 32 | 6.9 | 21 | 36.8 |
| Hawkinsville city (part) | - | - | (X) | - | (X) | - | (X) | - | (X) | - | (X) | - | (X) |
| Hawkinsville CCD | 5 588 | 1 090 | 19.5 | 350 | 24.1 | 240 | 23.7 | 181 | 22.2 | 240 | 15.5 | 119 | 46.3 |
| Hawkinsville city (part) | 3 174 | 654 | 20.6 | 147 | 18.8 | 99 | 18.6 | 147 | 27.2 | 171 | 19.7 | 77 | 48.4 |
| Putnam County | 18 495 | 2 695 | 14.6 | 889 | 20.8 | 589 | 19.0 | 260 | 9.8 | 574 | 10.5 | 269 | 52.0 |
| Eatonton CCD | 8 345 | 1 953 | 23.4 | 715 | 29.6 | 478 | 27.2 | 161 | 16.6 | 404 | 18.4 | 224 | 53.3 |
| Eatonton city (part) | 6 718 | 1 687 | 25.1 | 638 | 32.5 | 420 | 29.4 | 143 | 16.4 | 351 | 20.4 | 194 | 53.6 |
| Little River CCD | 4 386 | 342 | 7.8 | 91 | 10.0 | 66 | 9.5 | 49 | 7.3 | 77 | 5.7 | 19 | 31.1 |
| Eatonton city (part) | - | - | (X) | - | (X) | - | (X) | - | (X) | - | (X) | - | (X) |
| Phoenix CCD | 5 764 | 400 | 6.9 | 83 | 8.8 | 45 | 6.9 | 50 | 4.9 | 93 | 4.8 | 26 | 72.2 |
| Eatonton city (part) | - | - | (X) | - | (X) | - | (X) | - | (X) | - | (X) | - | (X) |
| Quitman County | 2 594 | 568 | 21.9 | 164 | 26.6 | 128 | 26.8 | 126 | 24.5 | 123 | 16.1 | 60 | 45.8 |
| Georgetown North CCD | 1 469 | 345 | 23.5 | 98 | 25.5 | 79 | 26.2 | 70 | 26.1 | 76 | 18.6 | 44 | 50.6 |
| Georgetown city | 973 | 252 | 25.9 | 68 | 25.9 | 59 | 25.9 | 58 | 30.4 | 59 | 22.0 | 29 | 46.0 |
| Georgetown South CCD | 1 125 | 223 | 19.8 | 66 | 28.3 | 49 | 27.7 | 56 | 22.8 | 47 | 13.2 | 16 | 36.4 |
| Rabun County | 14 843 | 1 649 | 11.1 | 346 | 11.0 | 226 | 9.8 | 343 | 13.0 | 355 | 8.1 | 60 | 22.6 |
| Clayton CCD | 5 789 | 583 | 10.1 | 117 | 9.2 | 70 | 7.3 | 147 | 14.6 | 116 | 7.0 | 13 | 15.5 |
| Clayton city (part) | 1 553 | 242 | 15.6 | 53 | 15.3 | 46 | 16.1 | 29 | 9.6 | 35 | 9.0 | - | - |
| Mountain City town (part) | 14 | 6 | 42.9 | 2 | 100.0 | 2 | 100.0 | 2 | 28.6 | 2 | 100.0 | 2 | 100.0 |
| Tiger town (part) | 7 | 3 | 42.9 | - | (X) | - | (X) | - | (X) | 1 | 33.3 | - | (X) |
| Tiger CCD | 4 565 | 523 | 11.5 | 94 | 10.0 | 67 | 10.1 | 105 | 13.1 | 126 | 9.1 | 18 | 29.5 |
| Tallulah Falls town (part) | 108 | 12 | 11.1 | - | - | - | - | 4 | 21.1 | - | - | - | (X) |
| Tiger town (part) | 279 | 49 | 17.6 | 10 | 20.4 | 7 | 18.4 | 17 | 28.3 | 5 | 6.8 | 2 | 50.0 |
| Valley CCD | 4 489 | 543 | 12.1 | 135 | 14.5 | 89 | 13.1 | 91 | 11.2 | 113 | 8.3 | 29 | 24.0 |
| Clayton city (part) | 171 | 10 | 5.8 | - | - | - | (X) | - | 10 | 21.3 | - | - | - |
| Dillard city | 212 | 23 | 10.8 | 5 | 9.3 | 5 | 12.8 | 6 | 19.4 | 4 | 9.1 | - | - |
| Mountain City town (part) | 810 | 143 | 17.7 | 48 | 25.0 | 33 | 25.0 | 29 | 20.6 | 34 | 15.4 | 10 | 27.0 |
| Sky Valley city | 228 | 11 | 4.8 | 1 | 5.3 | 1 | 6.3 | 2 | 1.8 | 5 | 5.6 | 1 | 100.0 |
| Randolph County | 7 466 | 2 070 | 27.7 | 760 | 36.2 | 555 | 35.6 | 351 | 31.0 | 440 | 22.0 | 240 | 57.3 |
| Benevolence CCD | 247 | 97 | 39.3 | 58 | 69.0 | 37 | 58.7 | - | - | 30 | 39.5 | 21 | 75.0 |
| Cuthbert CCD | 5 267 | 1 506 | 28.6 | 514 | 35.9 | 382 | 36.0 | 292 | 34.9 | 313 | 21.9 | 161 | 52.4 |
| Coleman city | 147 | 47 | 32.0 | 14 | 41.2 | 14 | 42.4 | 16 | 53.3 | 9 | 24.3 | 2 | 66.7 |
| Cuthbert city | 3 324 | 1 114 | 33.5 | 389 | 39.8 | 289 | 39.8 | 207 | 38.5 | 245 | 29.2 | 148 | 54.0 |
| Shellman CCD | 1 952 | 467 | 23.9 | 188 | 32.3 | 136 | 31.3 | 59 | 21.5 | 97 | 19.3 | 58 | 69.0 |
| Shellman city | 1 173 | 389 | 33.2 | 173 | 45.1 | 135 | 45.2 | 43 | 29.5 | 86 | 30.1 | 56 | 68.3 |
| Richmond County | 190 775 | 37 313 | 19.6 | 14 285 | 27.2 | 10 133 | 26.5 | 2 995 | 14.1 | 8 077 | 16.2 | 4 864 | 44.1 |
| Augusta CCD | 133 679 | 29 037 | 21.7 | 11 057 | 32.9 | 7 668 | 32.0 | 2 638 | 14.3 | 6 336 | 18.3 | 4 066 | 48.9 |
| Augusta-Richmond County (balance) (part) | 133 679 | 29 037 | 21.7 | 11 057 | 32.9 | 7 668 | 32.0 | 2 638 | 14.3 | 6 336 | 18.3 | 4 066 | 48.9 |

Table 15. Poverty Status in 1999: 2000—Con.

[Data based on a sample (except Tables 65-68). For information on confidentiality protection, coverage, sampling error, and nonsampling error, see Appendix G. For location of definitions, see "How to Use This Census Report"]

| State County County Subdivision Place | Population for whom poverty status is determined | | | | | | | | | Families with income in 1999 below poverty level | | | |
|--|--|----------|---------|------------------|---------|---------------|---------|------------------------------|---------|--|---------|--|---------|
| | Income in 1999 below poverty level | | | | | | | | | All families | | Families with female householder, no husband present, with related children under 18 years | |
| | Total | All ages | | Related children | | | | Population 65 years and over | | Number | Percent | Number | Percent |
| | | Number | Percent | Under 18 years | | 5 to 17 years | | Number | Percent | | | | |
| | | | | Number | Percent | Number | Percent | | | | | | |
| Richmond County—Con. | | | | | | | | | | | | | |
| Fort Gordon CCD | 3 301 | 339 | 10.3 | 193 | 12.6 | 136 | 13.3 | - | - | 77 | 9.3 | 29 | 27.1 |
| Augusta-Richmond County (balance) (part) | 3 301 | 339 | 10.3 | 193 | 12.6 | 136 | 13.3 | - | - | 77 | 9.3 | 29 | 27.1 |
| Gracewood CCD | 34 357 | 5 314 | 15.5 | 2 130 | 18.6 | 1 664 | 19.0 | 164 | 11.0 | 1 126 | 12.4 | 553 | 28.7 |
| Augusta-Richmond County (balance) (part) | 34 357 | 5 314 | 15.5 | 2 130 | 18.6 | 1 664 | 19.0 | 164 | 11.0 | 1 126 | 12.4 | 553 | 28.7 |
| Hephzibah CCD | 19 438 | 2 623 | 13.5 | 905 | 15.4 | 665 | 14.8 | 193 | 14.3 | 538 | 9.9 | 216 | 31.6 |
| Augusta-Richmond County (balance) (part) | 15 087 | 1 915 | 12.7 | 681 | 14.4 | 510 | 14.2 | 130 | 13.6 | 381 | 9.1 | 141 | 30.0 |
| Blythe city (part) | 746 | 122 | 16.4 | 52 | 19.1 | 38 | 16.5 | 4 | 9.5 | 20 | 10.2 | 8 | 36.4 |
| Hephzibah city | 3 605 | 586 | 16.3 | 172 | 19.5 | 117 | 17.7 | 59 | 16.8 | 137 | 12.9 | 67 | 34.9 |
| Rockdale County | 69 278 | 5 673 | 8.2 | 1 887 | 10.0 | 1 423 | 9.9 | 489 | 7.7 | 1 080 | 5.7 | 427 | 18.8 |
| Conyers CCD | 39 145 | 4 269 | 10.9 | 1 562 | 14.4 | 1 190 | 14.8 | 323 | 8.4 | 828 | 8.0 | 392 | 24.5 |
| Conyers city (part) | 10 698 | 1 841 | 17.2 | 740 | 25.0 | 508 | 23.9 | 102 | 9.2 | 363 | 13.8 | 212 | 32.6 |
| Lakeview Estates CDP | 2 615 | 956 | 36.6 | 325 | 41.6 | 243 | 41.7 | 6 | 5.7 | 155 | 32.4 | 49 | 71.0 |
| North Rockdale CCD | 7 669 | 463 | 6.0 | 65 | 3.6 | 35 | 2.6 | 78 | 11.1 | 87 | 3.8 | 6 | 3.6 |
| Conyers city (part) | 534 | 52 | 9.7 | 16 | 13.1 | - | - | - | - | 17 | 10.8 | - | - |
| South Rockdale CCD | 22 464 | 941 | 4.2 | 260 | 4.1 | 198 | 4.0 | 88 | 4.9 | 165 | 2.6 | 29 | 5.8 |
| Schley County | 3 758 | 746 | 19.9 | 284 | 26.0 | 214 | 27.4 | 96 | 22.7 | 164 | 15.8 | 72 | 36.9 |
| Ellaville North CCD | 2 781 | 539 | 19.4 | 196 | 23.8 | 134 | 23.3 | 77 | 24.7 | 110 | 14.7 | 72 | 42.1 |
| Ellaville city | 1 651 | 434 | 26.3 | 166 | 30.7 | 111 | 27.2 | 59 | 33.3 | 90 | 22.2 | 58 | 55.2 |
| Ellaville South CCD | 977 | 207 | 21.2 | 88 | 32.6 | 80 | 38.5 | 19 | 17.3 | 54 | 18.6 | - | - |
| Screven County | 15 168 | 3 043 | 20.1 | 952 | 22.4 | 752 | 23.2 | 551 | 25.5 | 641 | 15.5 | 303 | 46.4 |
| Hiltonia CCD | 1 601 | 463 | 28.9 | 153 | 30.1 | 119 | 34.1 | 58 | 38.2 | 104 | 25.4 | 38 | 54.3 |
| Hiltonia city | 452 | 222 | 49.1 | 81 | 52.3 | 61 | 55.0 | 11 | 37.9 | 48 | 48.0 | 33 | 94.3 |
| Millhaven CCD | 395 | 70 | 17.7 | 6 | 7.1 | 6 | 7.1 | 26 | 34.7 | 11 | 9.4 | 5 | 33.3 |
| Newington CCD | 2 647 | 657 | 24.8 | 253 | 34.6 | 207 | 36.3 | 65 | 16.3 | 134 | 17.9 | 72 | 69.2 |
| Newington town | 403 | 134 | 33.3 | 63 | 56.3 | 53 | 60.9 | 6 | 10.7 | 29 | 25.2 | 15 | 88.2 |
| Oliver city | 240 | 74 | 30.8 | 38 | 48.1 | 30 | 50.0 | 10 | 30.3 | 18 | 25.0 | 15 | 88.2 |
| Rocky Ford CCD | 1 854 | 279 | 15.0 | 62 | 12.7 | 49 | 13.1 | 40 | 18.6 | 59 | 12.0 | 29 | 42.0 |
| Rocky Ford town | 172 | 16 | 9.3 | 6 | 18.8 | 6 | 20.7 | 4 | 10.5 | 2 | 4.2 | 2 | 33.3 |
| Sylvania CCD | 8 671 | 1 574 | 18.2 | 478 | 19.7 | 371 | 19.9 | 362 | 27.3 | 333 | 14.1 | 159 | 40.3 |
| Sylvania city | 2 596 | 486 | 18.7 | 129 | 23.3 | 99 | 23.0 | 186 | 25.0 | 88 | 13.2 | 60 | 50.8 |
| Seminole County | 9 242 | 2 141 | 23.2 | 822 | 35.1 | 558 | 33.5 | 262 | 18.6 | 412 | 15.8 | 199 | 49.9 |
| Donalsonville CCD | 6 385 | 1 430 | 22.4 | 525 | 34.1 | 317 | 29.7 | 188 | 18.0 | 261 | 14.5 | 152 | 49.0 |
| Donalsonville city (part) | 2 674 | 856 | 32.0 | 365 | 45.6 | 226 | 40.5 | 124 | 27.6 | 171 | 25.4 | 112 | 57.7 |
| Iron City town | 274 | 64 | 23.4 | 36 | 43.4 | 29 | 46.8 | 7 | 17.1 | 11 | 12.9 | 9 | 47.4 |
| Steam Mill CCD | 2 857 | 711 | 24.9 | 297 | 37.1 | 241 | 40.2 | 74 | 20.2 | 151 | 18.6 | 47 | 52.8 |
| Donalsonville city (part) | - | - | (X) | - | (X) | - | (X) | - | (X) | - | (X) | - | (X) |
| Spalding County | 57 268 | 8 856 | 15.5 | 3 268 | 21.3 | 2 307 | 20.6 | 729 | 11.3 | 1 961 | 12.4 | 1 090 | 40.8 |
| Griffin CCD | 38 523 | 6 845 | 17.8 | 2 583 | 24.6 | 1 830 | 24.0 | 597 | 12.6 | 1 516 | 14.6 | 934 | 43.1 |
| East Griffin CDP | 1 630 | 236 | 14.5 | 75 | 17.5 | 67 | 19.6 | 37 | 17.5 | 45 | 9.9 | 24 | 32.9 |
| Experiment CDP | 3 194 | 838 | 26.2 | 393 | 41.2 | 256 | 39.1 | 13 | 3.5 | 233 | 26.9 | 195 | 63.7 |
| Griffin city | 22 977 | 4 908 | 21.4 | 1 845 | 28.4 | 1 262 | 27.2 | 489 | 16.0 | 1 068 | 17.7 | 623 | 42.7 |
| Orchard Hill CCD | 5 104 | 558 | 10.9 | 227 | 17.5 | 145 | 14.9 | 36 | 7.3 | 95 | 6.4 | 36 | 25.5 |
| Orchard Hill town | 200 | 18 | 9.0 | - | - | - | - | 3 | 21.4 | 4 | 7.1 | - | - |
| Ringgold CCD | 4 380 | 425 | 9.7 | 138 | 12.1 | 101 | 12.2 | 29 | 7.9 | 99 | 8.0 | 27 | 27.3 |
| Rover CCD | 3 623 | 236 | 6.5 | 50 | 6.1 | 50 | 7.6 | 25 | 7.1 | 74 | 6.6 | 17 | 21.0 |
| Sunny Side CCD | 5 638 | 792 | 14.0 | 270 | 16.7 | 181 | 16.0 | 42 | 8.7 | 177 | 11.2 | 76 | 42.2 |
| Sunny Side city | 121 | 16 | 13.2 | 5 | 16.1 | 5 | 20.0 | 4 | 22.2 | 5 | 14.7 | 3 | 60.0 |
| Stephens County | 24 508 | 3 702 | 15.1 | 1 009 | 17.3 | 647 | 15.3 | 698 | 18.6 | 801 | 11.3 | 187 | 29.1 |
| Broad River CCD | 6 043 | 640 | 10.6 | 172 | 11.1 | 87 | 7.7 | 168 | 23.2 | 141 | 7.8 | 26 | 19.8 |
| Avalon town | 271 | 41 | 15.1 | 13 | 14.3 | 11 | 16.9 | 12 | 38.7 | 12 | 16.0 | 6 | 75.0 |
| Martin town (part) | 349 | 37 | 10.6 | 5 | 6.0 | 5 | 7.0 | 18 | 41.9 | 3 | 3.4 | 3 | 21.4 |
| Toccoa city (part) | - | - | (X) | - | (X) | - | (X) | - | (X) | - | (X) | - | (X) |
| Rock Creek CCD | 5 530 | 504 | 9.1 | 91 | 6.9 | 65 | 6.7 | 80 | 11.0 | 143 | 8.8 | 14 | 13.0 |
| Toccoa city (part) | - | - | (X) | - | (X) | - | (X) | - | (X) | - | (X) | - | (X) |
| Toccoa CCD | 12 935 | 2 558 | 19.8 | 746 | 25.3 | 495 | 23.3 | 450 | 19.6 | 517 | 14.2 | 147 | 36.4 |
| Toccoa city (part) | 8 895 | 1 934 | 21.7 | 606 | 31.0 | 410 | 29.8 | 310 | 16.9 | 391 | 15.8 | 147 | 42.4 |
| Stewart County | 4 941 | 1 097 | 22.2 | 386 | 30.4 | 285 | 30.3 | 169 | 21.9 | 231 | 17.2 | 137 | 45.5 |
| Lumpkin CCD | 966 | 198 | 20.5 | 74 | 27.6 | 49 | 26.2 | 27 | 16.8 | 52 | 19.2 | 25 | 43.9 |
| Lumpkin city (part) | 539 | 164 | 30.4 | 64 | 41.6 | 42 | 44.2 | 25 | 26.3 | 43 | 28.3 | 25 | 59.5 |
| Omaha CCD | 1 835 | 439 | 23.9 | 160 | 35.8 | 123 | 34.7 | 62 | 20.5 | 99 | 20.2 | 59 | 47.6 |
| Lumpkin city (part) | 791 | 191 | 24.1 | 68 | 31.5 | 47 | 28.3 | 15 | 12.2 | 45 | 21.2 | 22 | 31.4 |
| Richland city (part) | 4 | - | - | - | (X) | - | (X) | - | - | - | - | - | (X) |
| Richland CCD | 2 140 | 460 | 21.5 | 152 | 27.3 | 113 | 28.3 | 80 | 25.9 | 80 | 13.7 | 53 | 44.2 |
| Richland city (part) | 1 538 | 367 | 23.9 | 129 | 30.1 | 97 | 31.3 | 55 | 26.3 | 69 | 17.4 | 48 | 41.7 |
| Sumter County | 31 702 | 6 796 | 21.4 | 2 986 | 32.3 | 2 024 | 30.6 | 602 | 16.8 | 1 503 | 17.6 | 971 | 52.0 |
| Americus CCD | 24 282 | 5 593 | 23.0 | 2 537 | 34.8 | 1 714 | 33.2 | 486 | 18.7 | 1 263 | 19.4 | 871 | 53.8 |
| Americus city | 15 891 | 4 405 | 27.7 | 2 127 | 44.1 | 1 451 | 43.0 | 376 | 19.8 | 979 | 23.4 | 748 | 55.4 |
| Andersonville CCD | 1 354 | 285 | 21.0 | 138 | 33.9 | 89 | 30.3 | 25 | 20.8 | 51 | 13.3 | 17 | 45.9 |
| Andersonville city | 357 | 82 | 23.0 | 27 | 29.3 | 17 | 23.6 | 5 | 13.5 | 20 | 19.8 | 8 | 34.8 |
| Leslie-De Soto CCD | 3 025 | 426 | 14.1 | 127 | 16.3 | 95 | 16.0 | 22 | 5.2 | 90 | 11.0 | 24 | 26.4 |
| De Soto city | 213 | 26 | 12.2 | 2 | 4.8 | 2 | 5.9 | 5 | 8.5 | 1 | 1.8 | - | - |
| Leslie city | 471 | 133 | 28.2 | 53 | 44.9 | 43 | 44.8 | 14 | 16.9 | 28 | 21.1 | 9 | 69.2 |
| Plains CCD | 3 041 | 492 | 16.2 | 184 | 23.6 | 126 | 22.1 | 69 | 16.0 | 99 | 11.8 | 59 | 48.8 |
| Plains city | 512 | 131 | 25.6 | 67 | 47.2 | 44 | 48.4 | 14 | 17.3 | 32 | 22.2 | 20 | 62.5 |
| Talbot County | 6 481 | 1 569 | 24.2 | 611 | 39.1 | 463 | 39.8 | 184 | 19.7 | 362 | 19.9 | 207 | 56.6 |
| Junction City CCD | 1 682 | 376 | 22.4 | 145 | 34.5 | 108 | 35.2 | 44 | 16.4 | 73 | 14.7 | 41 | 44.6 |
| Geneva town | 114 | 17 | 14.9 | - | - | - | - | 3 | 15.0 | - | - | - | (X) |
| Junction City town | 172 | 26 | 15.1 | 2 | 5.3 | 2 | 7.4 | 5 | 29.4 | 4 | 10.5 | 2 | 33.3 |
| Talbotton CCD | 2 398 | 582 | 24.3 | 193 | 34.9 | 163 | 38.7 | 76 | 22.7 | 134 | 21.1 | 73 | 62.9 |

Table 15. **Poverty Status in 1999: 2000—Con.**

[Data based on a sample (except Tables 65-68). For information on confidentiality protection, coverage, sampling error, and nonsampling error, see Appendix G. For location of definitions, see "How to Use This Census Report"]

| State County County Subdivision Place | Population for whom poverty status is determined | | | | | | | | | Families with income in 1999 below poverty level | | | |
|--|--|----------|---------|------------------|---------|---------------|---------|------------------------------|---------|--|---------|--|---------|
| | Income in 1999 below poverty level | | | | | | | | | All families | | Families with female householder, no husband present, with related children under 18 years | |
| | Total | All ages | | Related children | | | | Population 65 years and over | | Number | Percent | Number | Percent |
| | | Number | Percent | Under 18 years | | 5 to 17 years | | Number | Percent | | | | |
| | | | | Number | Percent | Number | Percent | | | | | | |
| Talbot County—Con. | | | | | | | | | | | | | |
| Talbotton CCD—Con. | | | | | | | | | | | | | |
| Talbotton city | 994 | 323 | 32.5 | 130 | 44.2 | 111 | 50.9 | 32 | 27.8 | 75 | 30.5 | 44 | 62.9 |
| Woodland CCD | 2 401 | 611 | 25.4 | 273 | 46.4 | 192 | 44.0 | 64 | 19.4 | 155 | 22.6 | 93 | 58.9 |
| Manchester city (part) | 102 | - | - | - | (X) | - | (X) | - | - | - | - | - | (X) |
| Woodland city | 458 | 159 | 34.7 | 50 | 58.1 | 36 | 66.7 | 16 | 20.5 | 44 | 32.6 | 23 | 54.8 |
| Taliaferro County | 2 046 | 479 | 23.4 | 149 | 30.3 | 125 | 34.8 | 85 | 23.4 | 124 | 22.3 | 66 | 54.5 |
| Crawfordville CCD | 1 445 | 295 | 20.4 | 80 | 22.5 | 65 | 25.3 | 56 | 22.5 | 79 | 20.3 | 39 | 46.4 |
| Crawfordville city | 542 | 157 | 29.0 | 51 | 38.3 | 42 | 43.3 | 23 | 20.2 | 44 | 28.8 | 24 | 57.1 |
| Sharon CCD | 601 | 184 | 30.6 | 69 | 51.1 | 60 | 58.8 | 29 | 25.2 | 45 | 27.1 | 27 | 73.0 |
| Sharon city | 110 | 35 | 31.8 | 13 | 65.0 | 13 | 76.5 | 7 | 41.2 | 8 | 23.5 | 4 | 100.0 |
| Tattnall County | 18 307 | 4 369 | 23.9 | 1 639 | 32.9 | 1 211 | 32.9 | 438 | 20.2 | 910 | 18.6 | 372 | 54.0 |
| Collins CCD | 3 273 | 771 | 23.6 | 249 | 30.2 | 200 | 33.7 | 116 | 20.5 | 186 | 20.4 | 63 | 46.0 |
| Cobbtown city | 324 | 41 | 12.7 | 7 | 10.0 | 7 | 13.2 | 18 | 23.1 | 10 | 10.5 | 2 | 20.0 |
| Collins city | 523 | 151 | 28.9 | 45 | 38.8 | 32 | 46.4 | 36 | 36.4 | 36 | 24.0 | 21 | 80.8 |
| Glennville CCD | 8 512 | 2 026 | 23.8 | 793 | 34.7 | 576 | 34.4 | 167 | 17.9 | 399 | 17.5 | 196 | 67.6 |
| Glennville city | 3 475 | 998 | 28.7 | 407 | 46.0 | 314 | 44.6 | 88 | 17.2 | 207 | 21.7 | 115 | 69.7 |
| Reidsville CCD | 6 522 | 1 572 | 24.1 | 597 | 31.8 | 435 | 30.7 | 155 | 23.3 | 325 | 19.0 | 113 | 43.1 |
| Manassas city | 79 | 37 | 46.8 | 13 | 68.4 | 13 | 68.4 | 7 | 50.0 | 4 | 28.6 | 4 | 100.0 |
| Reidsville city | 2 160 | 588 | 27.2 | 264 | 40.2 | 220 | 41.4 | 63 | 22.0 | 121 | 21.4 | 67 | 58.3 |
| Taylor County | 8 443 | 2 191 | 26.0 | 777 | 33.9 | 565 | 33.9 | 275 | 24.7 | 464 | 20.2 | 244 | 54.8 |
| Butler CCD | 3 948 | 1 224 | 31.0 | 485 | 41.5 | 345 | 41.2 | 137 | 26.6 | 264 | 24.8 | 166 | 64.6 |
| Butler city | 1 793 | 627 | 35.0 | 270 | 47.9 | 193 | 49.5 | 61 | 25.5 | 143 | 28.9 | 99 | 71.7 |
| Carsonville-Panhandle CCD | 1 134 | 178 | 15.7 | 45 | 17.2 | 31 | 18.6 | 22 | 11.5 | 47 | 15.1 | 18 | 64.3 |
| Reynolds CCD | 2 481 | 591 | 23.8 | 186 | 28.6 | 150 | 29.9 | 88 | 28.6 | 111 | 16.3 | 60 | 38.7 |
| Reynolds town | 1 029 | 242 | 23.5 | 70 | 29.7 | 56 | 32.0 | 44 | 25.0 | 53 | 17.9 | 25 | 54.3 |
| Rupert CCD | 880 | 198 | 22.5 | 61 | 28.9 | 39 | 24.2 | 28 | 28.6 | 42 | 17.4 | - | - |
| Telfair County | 10 206 | 2 159 | 21.2 | 684 | 26.4 | 472 | 25.0 | 380 | 23.7 | 496 | 17.3 | 203 | 48.4 |
| Jacksonville CCD | 1 141 | 197 | 17.3 | 52 | 18.1 | 33 | 17.7 | 50 | 28.6 | 46 | 14.4 | 7 | 16.7 |
| Jacksonville town | 155 | 54 | 34.8 | 17 | 43.6 | 12 | 52.2 | 6 | 30.0 | 15 | 37.5 | 3 | 60.0 |
| Lumber City CCD | 1 713 | 337 | 19.7 | 112 | 24.9 | 69 | 21.9 | 52 | 21.6 | 67 | 14.1 | 48 | 49.0 |
| Lumber City city | 1 165 | 295 | 25.3 | 103 | 32.8 | 62 | 27.0 | 50 | 29.1 | 58 | 18.9 | 39 | 48.1 |
| McRae-Helena CCD | 5 908 | 1 321 | 22.4 | 460 | 29.6 | 324 | 28.5 | 182 | 20.4 | 302 | 18.5 | 132 | 52.8 |
| Helena city (part) | 1 239 | 369 | 29.8 | 160 | 46.0 | 115 | 47.9 | 29 | 18.8 | 80 | 25.3 | 50 | 66.7 |
| McRae city | 2 518 | 485 | 19.3 | 151 | 23.4 | 92 | 19.8 | 103 | 25.2 | 117 | 16.4 | 46 | 38.0 |
| Scotland city (part) | 269 | 68 | 25.3 | 30 | 38.5 | 27 | 37.0 | 4 | 18.2 | 13 | 18.1 | 2 | 28.6 |
| Milan CCD | 1 444 | 304 | 21.1 | 60 | 20.1 | 46 | 18.4 | 96 | 32.8 | 81 | 18.0 | 16 | 55.2 |
| Milan town (part) | 321 | 91 | 28.3 | 23 | 32.4 | 14 | 25.9 | 22 | 36.7 | 19 | 22.1 | 4 | 50.0 |
| Terrell County | 10 748 | 3 069 | 28.6 | 1 245 | 40.5 | 874 | 39.3 | 302 | 22.0 | 657 | 22.7 | 349 | 51.6 |
| Bronwood CCD | 1 119 | 387 | 34.6 | 162 | 43.9 | 115 | 44.4 | 50 | 33.6 | 79 | 29.2 | 20 | 42.6 |
| Bronwood town | 484 | 123 | 25.4 | 45 | 29.2 | 31 | 28.4 | 34 | 38.2 | 31 | 26.3 | 12 | 36.4 |
| Dawson CCD | 7 050 | 2 277 | 32.3 | 936 | 45.0 | 649 | 42.9 | 208 | 23.3 | 500 | 26.6 | 298 | 55.0 |
| Dawson city | 5 067 | 1 837 | 36.3 | 815 | 49.8 | 547 | 46.5 | 160 | 26.0 | 415 | 31.6 | 259 | 60.7 |
| Parrott CCD | 951 | 105 | 11.0 | 25 | 13.9 | 17 | 12.5 | 6 | 4.1 | 23 | 7.9 | 16 | 47.1 |
| Parrott town | 180 | 25 | 13.9 | 10 | 41.7 | 10 | 58.8 | 3 | 6.0 | 8 | 19.0 | 6 | 100.0 |
| Sasser CCD | 1 628 | 300 | 18.4 | 122 | 27.5 | 93 | 29.2 | 38 | 20.5 | 55 | 12.1 | 15 | 27.8 |
| Sasser town | 394 | 67 | 17.0 | 20 | 23.0 | 12 | 17.4 | 20 | 21.3 | 11 | 10.6 | 2 | 11.8 |
| Thomas County | 41 578 | 7 231 | 17.4 | 2 466 | 21.9 | 1 729 | 20.5 | 1 102 | 19.3 | 1 562 | 13.6 | 872 | 43.1 |
| Boston CCD | 2 870 | 696 | 24.3 | 267 | 33.0 | 213 | 34.2 | 73 | 19.0 | 155 | 19.6 | 94 | 60.3 |
| Boston city | 1 399 | 460 | 32.9 | 189 | 42.9 | 145 | 40.3 | 55 | 28.8 | 108 | 29.8 | 73 | 60.3 |
| Coolidge CCD | 2 169 | 477 | 22.0 | 142 | 25.7 | 108 | 25.5 | 88 | 29.1 | 114 | 18.9 | 41 | 43.6 |
| Coolidge city | 539 | 123 | 22.8 | 32 | 29.4 | 29 | 31.9 | 33 | 26.2 | 30 | 22.1 | 17 | 63.0 |
| Meigs CCD | 1 574 | 644 | 40.9 | 286 | 58.6 | 217 | 58.3 | 47 | 25.3 | 137 | 32.6 | 72 | 62.6 |
| Meigs city (part) | 1 092 | 498 | 45.6 | 237 | 64.6 | 176 | 60.9 | 33 | 30.6 | 102 | 36.4 | 63 | 64.9 |
| Ochlocknee CCD | 3 527 | 360 | 10.2 | 112 | 12.5 | 95 | 14.1 | 89 | 22.0 | 95 | 9.1 | 26 | 48.1 |
| Ochlocknee town | 663 | 182 | 27.5 | 89 | 43.2 | 72 | 46.8 | 23 | 18.9 | 40 | 23.4 | 17 | 85.0 |
| Pavo-Barwick CCD | 2 321 | 482 | 20.8 | 146 | 25.7 | 111 | 26.1 | 67 | 19.6 | 120 | 18.1 | 42 | 66.7 |
| Barwick town (part) | 335 | 180 | 53.7 | 80 | 79.2 | 45 | 77.6 | 14 | 40.0 | 45 | 50.6 | 29 | 90.6 |
| Pavo city (part) | 391 | 64 | 16.4 | 4 | 5.7 | 4 | 7.5 | 17 | 23.3 | 9 | 7.9 | 4 | 33.3 |
| Thomasville CCD | 29 117 | 4 572 | 15.7 | 1 513 | 19.1 | 985 | 16.7 | 738 | 18.0 | 941 | 11.9 | 597 | 38.8 |
| Thomasville city | 17 485 | 3 314 | 19.0 | 1 188 | 25.1 | 765 | 22.3 | 589 | 21.0 | 699 | 15.1 | 442 | 40.7 |
| Tift County | 37 034 | 7 374 | 19.9 | 2 880 | 28.0 | 1 983 | 26.9 | 601 | 14.6 | 1 570 | 15.5 | 837 | 50.1 |
| Brookfield CCD | 4 137 | 293 | 7.1 | 97 | 8.8 | 82 | 9.6 | 27 | 6.8 | 65 | 5.3 | 18 | 23.7 |
| Chula CCD | 2 731 | 195 | 7.1 | 26 | 4.1 | 17 | 3.9 | 17 | 6.7 | 50 | 6.4 | 20 | 38.5 |
| Oak Ridge CCD | 3 589 | 372 | 10.4 | 134 | 13.3 | 84 | 11.2 | 34 | 10.6 | 72 | 6.9 | 36 | 30.5 |
| Omega CCD | 2 628 | 605 | 23.0 | 251 | 31.8 | 147 | 26.9 | 46 | 16.1 | 122 | 17.3 | 45 | 60.8 |
| Omega city (part) | 1 325 | 383 | 28.9 | 177 | 43.9 | 107 | 38.9 | 43 | 21.9 | 75 | 22.0 | 26 | 60.5 |
| Tifton CCD | 21 260 | 5 515 | 25.9 | 2 248 | 37.3 | 1 546 | 36.4 | 435 | 16.8 | 1 173 | 20.8 | 702 | 55.4 |
| Phillipsburg CDP | 1 136 | 382 | 33.6 | 176 | 41.9 | 95 | 31.4 | 55 | 39.6 | 78 | 26.3 | 54 | 49.5 |
| Tifton city | 13 718 | 3 688 | 26.9 | 1 618 | 41.0 | 1 112 | 41.1 | 234 | 13.7 | 738 | 20.7 | 508 | 60.5 |
| Unionville CDP | 1 805 | 597 | 33.1 | 150 | 36.3 | 98 | 29.8 | 97 | 32.2 | 157 | 33.4 | 41 | 36.6 |
| Ty Ty CCD | 2 689 | 394 | 14.7 | 124 | 16.9 | 107 | 19.7 | 42 | 14.9 | 88 | 11.3 | 16 | 19.0 |
| Ty Ty city | 741 | 124 | 16.7 | 31 | 17.5 | 20 | 17.9 | 25 | 24.5 | 27 | 13.2 | 9 | 37.5 |
| Toombs County | 25 564 | 6 098 | 23.9 | 2 473 | 33.8 | 1 668 | 31.7 | 527 | 18.3 | 1 227 | 17.8 | 541 | 45.9 |
| Toombs Central CCD | 3 181 | 848 | 26.7 | 287 | 34.3 | 163 | 28.2 | 56 | 15.1 | 176 | 19.5 | 24 | 32.0 |
| Vidalia-Lyons CCD | 22 383 | 5 250 | 23.5 | 2 186 | 33.7 | 1 505 | 32.2 | 471 | 18.8 | 1 051 | 17.6 | 517 | 46.8 |
| Lyons city | 4 085 | 1 515 | 37.1 | 646 | 54.8 | 460 | 56.5 | 110 | 20.4 | 281 | 28.6 | 146 | 56.6 |
| Santa Claus city | 153 | 31 | 20.3 | 9 | 22.5 | 6 | 23.1 | 7 | 58.3 | 5 | 13.2 | 4 | 80.0 |
| Vidalia city (part) | 10 130 | 2 035 | 20.1 | 863 | 29.9 | 554 | 26.1 | 246 | 18.8 | 425 | 15.6 | 254 | 43.3 |

Table 15. **Poverty Status in 1999: 2000—Con.**

[Data based on a sample (except Tables 65-68). For information on confidentiality protection, coverage, sampling error, and nonsampling error, see Appendix G. For location of definitions, see "How to Use This Census Report"]

| State County County Subdivision Place | Population for whom poverty status is determined | | | | | | | | | Families with income in 1999 below poverty level | | | |
|--|--|----------|---------|------------------|---------|---------------|---------|------------------------------|---------|--|---------|--|---------|
| | Income in 1999 below poverty level | | | | | | | | | All families | | Families with female householder, no husband present, with related children under 18 years | |
| | Total | All ages | | Related children | | | | Population 65 years and over | | Number | Percent | Number | Percent |
| | | Number | Percent | Under 18 years | | 5 to 17 years | | Number | Percent | | | | |
| | | | | Number | Percent | Number | Percent | | | | | | |
| Towns County | 8 836 | 1 043 | 11.8 | 204 | 13.6 | 158 | 14.7 | 239 | 10.4 | 250 | 8.8 | 46 | 35.1 |
| Hiwassee CCD | 3 534 | 441 | 12.5 | 98 | 14.6 | 70 | 14.6 | 87 | 10.0 | 102 | 9.5 | 21 | 37.5 |
| Hiwassee town | 645 | 103 | 16.0 | 13 | 28.3 | 13 | 44.8 | 26 | 10.2 | 23 | 12.6 | 6 | 31.6 |
| Macedonia CCD | 2 506 | 292 | 11.7 | 71 | 20.8 | 64 | 27.7 | 91 | 12.7 | 73 | 8.5 | 19 | 36.5 |
| Young Harris CCD | 2 796 | 310 | 11.1 | 35 | 7.2 | 24 | 6.6 | 61 | 8.5 | 75 | 8.2 | 6 | 26.1 |
| Young Harris city | 253 | 27 | 10.7 | 1 | 2.5 | 1 | 3.1 | 13 | 18.8 | 5 | 6.3 | 2 | 40.0 |
| Treutlen County | 6 486 | 1 709 | 26.3 | 555 | 31.8 | 354 | 28.3 | 288 | 33.0 | 383 | 20.8 | 129 | 40.8 |
| Gillis Springs CCD | 1 307 | 328 | 25.1 | 100 | 34.5 | 58 | 29.0 | 53 | 26.2 | 54 | 14.7 | - | - |
| Soperton CCD | 5 179 | 1 381 | 26.7 | 455 | 31.3 | 296 | 28.1 | 235 | 35.0 | 329 | 22.4 | 129 | 44.6 |
| Soperton city | 2 734 | 868 | 31.7 | 281 | 35.4 | 172 | 31.1 | 140 | 34.8 | 223 | 29.3 | 118 | 52.7 |
| Troup County | 57 269 | 8 491 | 14.8 | 3 317 | 20.7 | 2 328 | 19.6 | 987 | 14.0 | 1 908 | 12.2 | 1 141 | 40.0 |
| Abbottsford CCD | 1 089 | 101 | 9.3 | 66 | 21.7 | 49 | 20.5 | - | - | 22 | 7.2 | 15 | 42.9 |
| Hilcrest CCD | 2 840 | 81 | 2.9 | 10 | 1.3 | 10 | 1.8 | 16 | 7.1 | 17 | 2.0 | - | - |
| LaGrange city (part) | 165 | - | - | - | - | - | - | - | - | - | - | - | (X) |
| Hogansville CCD | 5 071 | 683 | 13.5 | 237 | 17.3 | 163 | 16.1 | 101 | 14.8 | 140 | 10.0 | 71 | 39.0 |
| Hogansville city | 2 803 | 352 | 12.6 | 132 | 16.4 | 65 | 11.4 | 54 | 13.9 | 77 | 10.2 | 52 | 39.4 |
| LaGrange CCD | 40 647 | 6 437 | 15.8 | 2 568 | 22.4 | 1 811 | 21.4 | 741 | 14.4 | 1 448 | 13.1 | 881 | 39.9 |
| LaGrange city (part) | 25 311 | 5 443 | 21.5 | 2 278 | 31.1 | 1 619 | 30.5 | 612 | 18.4 | 1 205 | 18.4 | 811 | 45.3 |
| Oak Grove CCD | 2 178 | 223 | 10.2 | 62 | 11.1 | 20 | 4.9 | 32 | 14.5 | 55 | 8.6 | 10 | 62.5 |
| West Point CCD | 5 444 | 966 | 17.7 | 374 | 23.6 | 275 | 22.7 | 97 | 13.6 | 226 | 15.4 | 164 | 42.9 |
| West Point city (part) | 2 747 | 660 | 24.0 | 240 | 29.4 | 173 | 29.0 | 71 | 16.4 | 157 | 21.8 | 107 | 37.8 |
| Turner County | 9 329 | 2 494 | 26.7 | 988 | 35.8 | 676 | 33.3 | 289 | 24.8 | 527 | 20.5 | 278 | 53.7 |
| Ashburn-Sycamore CCD | 8 541 | 2 318 | 27.1 | 913 | 36.0 | 625 | 33.3 | 273 | 25.3 | 485 | 20.6 | 265 | 52.5 |
| Ashburn city | 4 305 | 1 642 | 38.1 | 719 | 53.6 | 502 | 51.5 | 160 | 29.3 | 331 | 29.6 | 216 | 55.8 |
| Sycamore city | 500 | 129 | 25.8 | 37 | 30.3 | 31 | 33.7 | 38 | 30.9 | 19 | 14.4 | 12 | 48.0 |
| Rebecca CCD | 788 | 176 | 22.3 | 75 | 33.9 | 51 | 34.0 | 16 | 18.2 | 42 | 19.2 | 13 | 100.0 |
| Rebecca city | 228 | 36 | 15.8 | 15 | 25.9 | 11 | 25.0 | 5 | 15.6 | 6 | 10.0 | 2 | 100.0 |
| Twiggs County | 10 415 | 2 053 | 19.7 | 711 | 25.2 | 546 | 26.1 | 311 | 25.8 | 442 | 15.5 | 199 | 46.4 |
| Twiggs North CCD | 5 806 | 1 130 | 19.5 | 388 | 25.0 | 295 | 26.1 | 154 | 24.3 | 244 | 15.0 | 124 | 55.4 |
| Jeffersonville city | 1 162 | 249 | 21.4 | 94 | 30.9 | 69 | 30.3 | 32 | 21.2 | 55 | 17.4 | 31 | 43.7 |
| Twiggs South CCD | 4 609 | 923 | 20.0 | 323 | 25.4 | 251 | 26.1 | 157 | 27.4 | 198 | 16.2 | 75 | 36.6 |
| Allentown town (part) | 60 | 11 | 18.3 | 2 | 10.5 | 2 | 18.2 | - | - | 4 | 26.7 | 2 | 33.3 |
| Danville town (part) | 376 | 86 | 22.9 | 25 | 20.2 | 18 | 19.1 | 10 | 20.8 | 14 | 15.9 | 8 | 33.3 |
| Union County | 16 880 | 2 113 | 12.5 | 439 | 13.1 | 327 | 12.9 | 571 | 15.9 | 483 | 9.3 | 95 | 30.8 |
| Blairsville CCD | 10 483 | 1 368 | 13.0 | 263 | 12.4 | 219 | 13.6 | 367 | 16.4 | 309 | 9.7 | 61 | 38.1 |
| Blairsville city | 437 | 115 | 26.3 | 29 | 32.2 | 14 | 26.9 | 27 | 23.7 | 16 | 16.8 | 12 | 57.1 |
| Ivylog CCD | 5 610 | 695 | 12.4 | 176 | 16.0 | 108 | 13.3 | 180 | 15.6 | 160 | 9.1 | 34 | 23.9 |
| Suches CCD | 787 | 50 | 6.4 | - | - | - | - | 24 | 11.4 | 14 | 5.2 | - | - |
| Upson County | 27 070 | 3 990 | 14.7 | 1 499 | 21.7 | 1 128 | 21.8 | 446 | 11.7 | 876 | 11.2 | 479 | 38.9 |
| Gordon CCD | 1 317 | 237 | 18.0 | 79 | 24.7 | 57 | 24.3 | 47 | 28.8 | 63 | 16.0 | 25 | 46.3 |
| Salem CDP | 394 | 61 | 15.5 | 25 | 20.0 | 25 | 23.6 | - | - | 19 | 16.0 | 12 | 40.0 |
| Thomaston city (part) | - | - | (X) | - | (X) | - | (X) | - | (X) | - | (X) | - | (X) |
| The Rock-Yatesville CCD | 2 892 | 211 | 7.3 | 69 | 9.4 | 53 | 9.3 | 15 | 4.1 | 64 | 7.3 | 26 | 34.2 |
| Yatesville town | 445 | 42 | 9.4 | 15 | 16.5 | 9 | 13.4 | - | - | 14 | 9.2 | 2 | 20.0 |
| Thomaston CCD | 19 446 | 3 148 | 16.2 | 1 229 | 24.8 | 935 | 25.4 | 349 | 12.0 | 653 | 11.8 | 404 | 39.6 |
| Hannahs Mill CDP | 3 038 | 337 | 11.1 | 115 | 15.2 | 89 | 16.1 | 48 | 10.6 | 58 | 6.4 | 9 | 10.3 |
| Lincoln Park CDP | 1 058 | 333 | 31.5 | 109 | 53.4 | 66 | 47.1 | 39 | 23.6 | 59 | 20.1 | 31 | 39.2 |
| Thomaston city (part) | 9 187 | 2 068 | 22.5 | 897 | 37.3 | 688 | 39.3 | 224 | 13.9 | 458 | 18.4 | 330 | 48.8 |
| Thurston CCD | 3 415 | 394 | 11.5 | 122 | 13.9 | 83 | 12.1 | 35 | 9.3 | 96 | 9.8 | 24 | 30.0 |
| Sunset Village CDP | 954 | 87 | 9.1 | 33 | 11.4 | 28 | 12.2 | - | - | 16 | 6.1 | 3 | 11.1 |
| Walker County | 59 844 | 7 466 | 12.5 | 2 517 | 17.1 | 1 747 | 16.1 | 943 | 11.7 | 1 764 | 10.0 | 754 | 42.6 |
| Chattanooga Valley CCD | 10 358 | 1 305 | 12.6 | 423 | 17.1 | 276 | 15.0 | 142 | 10.1 | 286 | 9.5 | 100 | 35.1 |
| Chattanooga Valley CDP | 3 921 | 372 | 9.5 | 137 | 16.3 | 102 | 15.2 | 43 | 6.9 | 84 | 6.9 | 29 | 30.2 |
| Fairview CDP (part) | 2 167 | 129 | 6.0 | 13 | 2.4 | 8 | 2.2 | 11 | 5.8 | 14 | 2.3 | 6 | 12.8 |
| Rossville city (part) | 249 | 17 | 6.8 | - | - | - | - | - | - | - | - | - | (X) |
| Chickamauga CCD | 12 404 | 1 241 | 10.0 | 381 | 12.2 | 250 | 10.7 | 164 | 11.6 | 300 | 8.2 | 109 | 44.9 |
| Chickamauga city | 2 264 | 181 | 8.0 | 44 | 6.8 | 21 | 4.1 | 28 | 11.2 | 37 | 5.6 | 12 | 17.4 |
| Fairview CDP (part) | 1 632 | 189 | 11.6 | 47 | 12.0 | 38 | 13.2 | 41 | 25.2 | 55 | 11.9 | 14 | 100.0 |
| Fort Oglethorpe city (part) | - | - | (X) | - | (X) | - | (X) | - | (X) | - | (X) | - | (X) |
| Fairlyland CCD | 2 918 | 158 | 5.4 | 27 | 3.3 | 16 | 2.6 | 33 | 8.8 | 29 | 3.3 | - | - |
| Lookout Mountain city | 1 613 | 90 | 5.6 | 27 | 5.2 | 16 | 4.1 | 4 | 1.8 | 16 | 3.5 | - | - |
| Kensington CCD | 3 015 | 391 | 13.0 | 139 | 19.1 | 115 | 20.4 | 18 | 5.3 | 112 | 12.2 | 31 | 59.6 |
| La Fayette CCD | 15 076 | 2 316 | 15.4 | 861 | 22.5 | 650 | 23.2 | 276 | 13.4 | 555 | 12.6 | 286 | 50.3 |
| La Fayette city | 6 256 | 1 307 | 20.9 | 516 | 33.4 | 413 | 38.5 | 174 | 15.7 | 284 | 16.0 | 178 | 48.6 |
| Rock Spring CCD | 4 165 | 301 | 7.2 | 88 | 9.2 | 61 | 8.5 | 44 | 7.9 | 70 | 5.6 | 32 | 29.4 |
| Rossville-Beverly Hills CCD | 10 026 | 1 462 | 14.6 | 519 | 22.1 | 310 | 18.4 | 223 | 12.9 | 337 | 11.5 | 184 | 43.2 |
| Fairview CDP (part) | 3 061 | 289 | 9.4 | 135 | 18.6 | 105 | 18.5 | 31 | 6.6 | 74 | 8.1 | 61 | 37.2 |
| Fort Oglethorpe city (part) | 140 | 13 | 9.3 | - | - | - | - | - | - | - | - | - | (X) |
| Lakeview CDP (part) | 907 | 75 | 8.3 | 26 | 16.7 | 18 | 15.9 | - | - | 19 | 7.0 | - | - |
| Rossville city (part) | 3 114 | 665 | 21.4 | 245 | 31.5 | 117 | 23.3 | 92 | 15.3 | 156 | 18.2 | 92 | 53.2 |
| Villanow CCD | 1 882 | 292 | 15.5 | 79 | 17.0 | 69 | 22.6 | 43 | 23.8 | 75 | 12.7 | 12 | 29.3 |
| Walton County | 59 866 | 5 829 | 9.7 | 2 086 | 12.3 | 1 383 | 11.5 | 578 | 10.6 | 1 353 | 8.0 | 625 | 33.9 |
| Campton CCD | 5 118 | 234 | 4.6 | 55 | 4.2 | 25 | 2.6 | 34 | 7.9 | 61 | 4.1 | 7 | 13.2 |
| Good Hope CCD | 3 150 | 308 | 9.8 | 90 | 11.6 | 55 | 9.8 | 59 | 15.1 | 74 | 8.1 | 16 | 31.4 |
| Good Hope town | 209 | 27 | 12.9 | 12 | 33.3 | 5 | 29.4 | - | - | 6 | 9.7 | 4 | 100.0 |
| Jersey CCD | 10 863 | 411 | 3.8 | 98 | 3.2 | 65 | 3.0 | 46 | 5.6 | 103 | 3.3 | 36 | 21.4 |
| Jersey town | 155 | 32 | 20.6 | 10 | 29.4 | 10 | 32.3 | 6 | 21.4 | 8 | 17.0 | 2 | 100.0 |
| Walnut Grove town | 1 238 | 82 | 6.6 | 32 | 8.1 | 20 | 7.2 | 7 | 9.7 | 22 | 6.2 | 11 | 31.4 |
| Loganville CCD | 19 023 | 1 362 | 7.2 | 439 | 7.8 | 290 | 7.1 | 104 | 7.4 | 302 | 5.6 | 85 | 21.0 |
| Between town | 158 | 14 | 8.9 | 6 | 12.8 | 6 | 16.7 | 3 | 16.7 | 6 | 12.2 | 3 | 100.0 |
| Loganville city (part) | 4 115 | 320 | 7.8 | 118 | 10.2 | 80 | 9.5 | 21 | 5.3 | 64 | 5.7 | 31 | 18.7 |

Table 15. Poverty Status in 1999: 2000—Con.

[Data based on a sample (except Tables 65-68). For information on confidentiality protection, coverage, sampling error, and nonsampling error, see Appendix G. For location of definitions, see "How to Use This Census Report"]

| State County County Subdivision Place | Population for whom poverty status is determined | | | | | | | | | Families with income in 1999 below poverty level | | | |
|--|--|----------|---------|------------------|---------|---------------|---------|------------------------------|---------|--|---------|--|---------|
| | Income in 1999 below poverty level | | | | | | | | | All families | | Families with female householder, no husband present, with related children under 18 years | |
| | Total | All ages | | Related children | | | | Population 65 years and over | | Number | Percent | Number | Percent |
| | | Number | Percent | Under 18 years | | 5 to 17 years | | Number | Percent | | | | |
| | | | | Number | Percent | Number | Percent | | | | | | |
| Walton County—Con. | | | | | | | | | | | | | |
| Monroe CCD | 16 206 | 2 908 | 17.9 | 1 183 | 25.8 | 797 | 24.5 | 255 | 13.9 | 682 | 15.2 | 418 | 45.1 |
| Monroe city | 11 171 | 2 562 | 22.9 | 1 081 | 34.2 | 732 | 32.1 | 232 | 17.1 | 598 | 19.8 | 391 | 48.4 |
| Social Circle CCD | 5 506 | 606 | 11.0 | 221 | 14.3 | 151 | 13.6 | 80 | 13.8 | 131 | 8.6 | 63 | 26.0 |
| Social Circle city (part) | 3 187 | 447 | 14.0 | 179 | 20.6 | 125 | 21.1 | 33 | 7.8 | 99 | 11.3 | 50 | 27.0 |
| Ware County | 33 210 | 6 823 | 20.5 | 2 561 | 30.1 | 1 875 | 29.8 | 830 | 16.7 | 1 482 | 15.9 | 680 | 50.0 |
| Dixie Union CCD | 1 610 | 213 | 13.2 | 74 | 19.0 | 53 | 18.3 | 41 | 20.6 | 58 | 12.1 | - | - |
| Manor CCD | 921 | 126 | 13.7 | 23 | 9.5 | 17 | 8.7 | 21 | 35.0 | 24 | 9.6 | 6 | 37.5 |
| Wareboro CCD | 4 928 | 522 | 10.6 | 140 | 10.9 | 92 | 9.7 | 96 | 14.3 | 124 | 8.4 | 43 | 37.4 |
| Waycross city (part) | 65 | 22 | 33.8 | - | (X) | - | (X) | 22 | 33.8 | - | (X) | - | (X) |
| Waycross CCD | 25 751 | 5 962 | 23.2 | 2 324 | 35.3 | 1 713 | 35.2 | 672 | 16.7 | 1 276 | 17.9 | 631 | 51.6 |
| Deenwood CDP | 1 738 | 259 | 14.9 | 59 | 15.2 | 52 | 19.8 | 52 | 21.6 | 55 | 10.4 | 30 | 35.3 |
| Sunnyside CDP | 1 248 | 125 | 10.0 | 54 | 24.3 | 46 | 26.3 | 25 | 8.1 | 31 | 8.4 | 22 | 100.0 |
| Waycross city (part) | 14 755 | 4 490 | 30.4 | 1 872 | 45.9 | 1 353 | 45.6 | 395 | 16.6 | 963 | 24.8 | 505 | 50.2 |
| Warren County | 6 184 | 1 667 | 27.0 | 579 | 36.0 | 438 | 37.6 | 256 | 27.5 | 408 | 24.1 | 196 | 57.0 |
| Camak CCD | 1 210 | 289 | 23.9 | 84 | 27.5 | 69 | 31.5 | 44 | 33.6 | 76 | 24.0 | 34 | 50.0 |
| Camak town | 176 | 34 | 19.3 | 5 | 14.3 | 5 | 17.9 | 10 | 25.0 | 7 | 16.7 | 2 | 50.0 |
| Norris CCD | 1 135 | 346 | 30.5 | 114 | 41.3 | 94 | 44.1 | 63 | 39.4 | 98 | 32.6 | 27 | 87.1 |
| Norwood CCD | 907 | 175 | 19.3 | 35 | 14.6 | 19 | 11.9 | 49 | 31.4 | 41 | 16.3 | 14 | 50.0 |
| Norwood city | 331 | 69 | 20.8 | 16 | 18.0 | 11 | 19.0 | 17 | 27.0 | 19 | 22.6 | 6 | 33.3 |
| Panhandle CCD | 205 | 52 | 25.4 | 14 | 43.8 | 14 | 77.8 | 6 | 25.0 | 10 | 14.3 | - | (X) |
| Warrenton CCD | 2 727 | 805 | 29.5 | 332 | 44.0 | 242 | 43.6 | 94 | 20.5 | 183 | 24.3 | 121 | 55.8 |
| Warrenton city | 2 012 | 725 | 36.0 | 313 | 55.0 | 234 | 56.9 | 94 | 26.9 | 165 | 30.7 | 117 | 67.2 |
| Washington County | 19 839 | 4 543 | 22.9 | 1 683 | 30.0 | 1 217 | 28.4 | 598 | 23.2 | 1 008 | 18.7 | 609 | 53.0 |
| Davisboro CCD | 2 325 | 573 | 24.6 | 188 | 28.4 | 142 | 28.3 | 76 | 29.7 | 92 | 14.8 | 49 | 45.8 |
| Davisboro city | 476 | 228 | 47.9 | 65 | 55.6 | 46 | 58.2 | 13 | 22.4 | 33 | 32.4 | 26 | 74.3 |
| Riddleville town | 172 | 5 | 2.9 | - | - | - | - | - | - | - | - | - | - |
| Deepstep CCD | 935 | 51 | 5.5 | 14 | 7.0 | 14 | 9.5 | 12 | 8.2 | 11 | 4.0 | 9 | 100.0 |
| Deepstep town | 121 | 4 | 3.3 | - | - | - | - | - | - | 2 | 4.9 | - | (X) |
| Harrison CCD | 1 628 | 320 | 19.7 | 127 | 28.3 | 68 | 20.4 | 33 | 14.7 | 81 | 18.2 | 31 | 50.8 |
| Harrison town | 500 | 162 | 32.4 | 52 | 40.9 | 33 | 31.1 | 20 | 41.7 | 43 | 32.1 | 21 | 53.8 |
| Sandersville CCD | 9 748 | 2 231 | 22.9 | 833 | 29.8 | 608 | 28.3 | 282 | 22.6 | 513 | 19.3 | 307 | 47.4 |
| Sandersville city (part) | 6 159 | 1 691 | 27.5 | 664 | 36.2 | 467 | 34.9 | 204 | 24.1 | 382 | 24.3 | 250 | 58.8 |
| Tennille city (part) | - | - | (X) | - | (X) | - | (X) | - | (X) | - | (X) | - | (X) |
| Tennille CCD | 4 167 | 1 145 | 27.5 | 425 | 34.8 | 320 | 34.3 | 179 | 31.5 | 246 | 22.5 | 164 | 68.9 |
| Oconee city | 286 | 95 | 33.2 | 7 | 17.9 | 7 | 29.2 | 34 | 53.1 | 15 | 17.2 | 6 | 60.0 |
| Sandersville city (part) | - | - | (X) | - | (X) | - | (X) | - | (X) | - | (X) | - | (X) |
| Tennille city (part) | 1 571 | 460 | 29.3 | 177 | 40.1 | 134 | 38.8 | 76 | 24.4 | 119 | 27.5 | 79 | 65.3 |
| Warthen CCD | 1 036 | 223 | 21.5 | 96 | 34.3 | 65 | 30.7 | 16 | 12.0 | 65 | 20.6 | 49 | 55.7 |
| Wayne County | 24 406 | 4 071 | 16.7 | 1 528 | 22.7 | 1 115 | 22.4 | 407 | 14.4 | 943 | 13.4 | 399 | 48.2 |
| Jesup CCD | 17 987 | 3 180 | 17.7 | 1 246 | 24.6 | 931 | 24.8 | 306 | 15.1 | 745 | 14.5 | 364 | 50.3 |
| Jesup city | 7 406 | 1 612 | 21.8 | 635 | 30.1 | 456 | 28.9 | 195 | 19.3 | 397 | 19.4 | 225 | 52.8 |
| Odum CCD | 3 567 | 418 | 11.7 | 112 | 12.0 | 78 | 11.6 | 50 | 12.0 | 91 | 8.6 | 9 | 28.1 |
| Odum town | 408 | 54 | 13.2 | 17 | 16.8 | 10 | 13.2 | 5 | 7.6 | 15 | 11.8 | 1 | 20.0 |
| Screven CCD | 2 852 | 473 | 16.6 | 170 | 23.3 | 106 | 19.2 | 51 | 13.2 | 107 | 12.5 | 26 | 36.1 |
| Screven city | 681 | 128 | 18.8 | 36 | 23.1 | 19 | 15.6 | 19 | 15.4 | 25 | 12.8 | 4 | 25.0 |
| Webster County | 2 384 | 459 | 19.3 | 153 | 26.0 | 109 | 25.1 | 68 | 19.4 | 117 | 17.2 | 52 | 51.0 |
| Preston CCD | 1 245 | 260 | 20.9 | 72 | 23.8 | 60 | 26.1 | 49 | 26.1 | 66 | 18.2 | 28 | 48.3 |
| Preston town (part) | 484 | 116 | 24.0 | 41 | 35.7 | 30 | 34.1 | 22 | 31.0 | 27 | 18.5 | 17 | 54.8 |
| Weston CCD | 1 139 | 199 | 17.5 | 81 | 28.3 | 49 | 23.9 | 19 | 11.7 | 51 | 16.1 | 24 | 54.5 |
| Preston town (part) | 9 | 7 | 77.8 | 3 | 100.0 | - | (X) | 2 | 100.0 | 2 | 100.0 | 2 | 100.0 |
| Weston town | 67 | 2 | 3.0 | - | - | - | - | 2 | 66.7 | - | - | - | (X) |
| Wheeler County | 5 096 | 1 289 | 25.3 | 409 | 30.2 | 283 | 28.5 | 197 | 26.7 | 305 | 21.6 | 93 | 46.0 |
| Alamo CCD | 2 639 | 554 | 21.0 | 167 | 23.1 | 113 | 21.0 | 87 | 22.8 | 150 | 20.2 | 45 | 40.5 |
| Alamo city | 884 | 219 | 24.8 | 89 | 30.4 | 63 | 28.5 | 30 | 25.6 | 60 | 24.9 | 35 | 49.3 |
| Helena city (part) | - | - | (X) | - | (X) | - | (X) | - | (X) | - | (X) | - | (X) |
| Scotland city (part) | 31 | 10 | 32.3 | - | - | - | - | 8 | 57.1 | 2 | 25.0 | - | (X) |
| Glenwood CCD | 2 457 | 735 | 29.9 | 242 | 38.3 | 170 | 37.5 | 110 | 30.8 | 155 | 23.0 | 48 | 52.7 |
| Glenwood city | 810 | 295 | 36.4 | 100 | 54.3 | 52 | 48.1 | 48 | 37.2 | 60 | 28.8 | 31 | 63.3 |
| White County | 19 384 | 2 042 | 10.5 | 559 | 12.3 | 378 | 11.5 | 425 | 15.4 | 487 | 8.4 | 142 | 38.7 |
| Cleveland CCD | 11 486 | 1 278 | 11.1 | 376 | 13.7 | 263 | 12.9 | 232 | 14.6 | 302 | 8.9 | 89 | 36.5 |
| Cleveland city | 1 668 | 258 | 15.5 | 109 | 25.6 | 89 | 26.4 | 34 | 11.4 | 58 | 12.4 | 33 | 44.0 |
| Helen CCD | 2 251 | 261 | 11.6 | 66 | 17.0 | 53 | 19.6 | 41 | 8.2 | 59 | 8.4 | 8 | 33.3 |
| Helen city | 466 | 38 | 8.2 | 9 | 8.1 | 7 | 10.6 | 6 | 8.8 | 8 | 6.7 | 5 | 31.3 |
| Mossy Creek CCD | 5 647 | 503 | 8.9 | 117 | 8.4 | 62 | 6.3 | 152 | 22.7 | 126 | 7.4 | 45 | 45.5 |
| Whitfield County | 82 760 | 9 494 | 11.5 | 2 827 | 12.7 | 2 008 | 12.8 | 973 | 11.7 | 1 924 | 8.6 | 464 | 24.9 |
| Dalton CCD | 59 274 | 7 744 | 13.1 | 2 319 | 14.6 | 1 609 | 14.5 | 763 | 12.1 | 1 539 | 9.9 | 358 | 26.2 |
| Dalton city (part) | 26 187 | 4 382 | 16.7 | 1 392 | 19.8 | 921 | 19.2 | 264 | 9.1 | 817 | 12.7 | 178 | 28.6 |
| Vannell city (part) | 128 | - | - | - | - | - | - | - | (X) | - | - | - | (X) |
| North Whitfield CCD | 9 702 | 774 | 8.0 | 296 | 10.2 | 243 | 11.1 | 46 | 7.3 | 182 | 6.6 | 49 | 26.9 |
| Cohutta town | 626 | 43 | 6.9 | 14 | 8.1 | 14 | 10.2 | 2 | 3.4 | 15 | 8.2 | 4 | 44.4 |
| Vannell city (part) | 1 306 | 97 | 7.4 | 54 | 12.5 | 40 | 11.6 | 9 | 15.3 | 25 | 6.3 | 5 | 9.8 |
| Westside CCD | 13 784 | 976 | 7.1 | 212 | 6.3 | 156 | 6.5 | 164 | 11.9 | 203 | 5.1 | 57 | 18.0 |
| Dalton city (part) | 1 424 | 40 | 2.8 | - | - | - | - | - | - | - | - | - | - |
| Tunnel Hill city | 1 185 | 114 | 9.6 | 32 | 12.1 | 25 | 12.3 | 18 | 12.1 | 31 | 8.8 | 11 | 31.4 |
| Wilcox County | 7 141 | 1 498 | 21.0 | 577 | 29.8 | 403 | 28.7 | 216 | 21.3 | 331 | 16.8 | 180 | 62.7 |
| Abbeville CCD | 2 050 | 432 | 21.1 | 172 | 32.0 | 123 | 32.2 | 57 | 20.9 | 89 | 15.7 | 45 | 69.2 |
| Abbeville city | 921 | 292 | 31.7 | 120 | 46.7 | 87 | 45.5 | 26 | 22.0 | 71 | 28.5 | 36 | 72.0 |
| Pineview CCD | 1 389 | 255 | 18.4 | 110 | 28.8 | 76 | 26.3 | 29 | 12.6 | 60 | 15.6 | 39 | 65.0 |
| Pineview town | 445 | 171 | 38.4 | 78 | 51.3 | 51 | 47.7 | 17 | 27.9 | 38 | 34.9 | 35 | 71.4 |

Table 15. **Poverty Status in 1999: 2000—Con.**

[Data based on a sample (except Tables 65-68). For information on confidentiality protection, coverage, sampling error, and nonsampling error, see Appendix G. For location of definitions, see "How to Use This Census Report"]

| State County County Subdivision Place | Population for whom poverty status is determined | | | | | | | | | Families with income in 1999 below poverty level | | | |
|--|--|----------|---------|------------------|---------|---------------|---------|------------------------------|---------|--|---------|--|---------|
| | Income in 1999 below poverty level | | | | | | | | | All families | | Families with female householder, no husband present, with related children under 18 years | |
| | Total | All ages | | Related children | | | | Population 65 years and over | | Number | Percent | Number | Percent |
| | | Number | Percent | Under 18 years | | 5 to 17 years | | Number | Percent | | | | |
| | | | | Number | Percent | Number | Percent | | | | | | |
| Wilcox County—Con. | | | | | | | | | | | | | |
| Pitts CCD | 1 389 | 177 | 12.7 | 68 | 20.1 | 46 | 19.2 | 40 | 18.0 | 46 | 11.7 | 34 | 63.0 |
| Pitts city | 304 | 77 | 25.3 | 31 | 38.3 | 21 | 38.2 | 11 | 19.6 | 18 | 18.9 | 13 | 81.3 |
| Rochelle CCD | 2 313 | 634 | 27.4 | 227 | 33.6 | 158 | 31.9 | 90 | 31.5 | 136 | 21.6 | 62 | 57.4 |
| Rochelle city | 1 418 | 514 | 36.2 | 203 | 47.2 | 140 | 44.3 | 52 | 26.1 | 109 | 28.5 | 57 | 74.0 |
| Wilkes County | 10 534 | 1 842 | 17.5 | 614 | 24.2 | 482 | 25.0 | 360 | 19.9 | 386 | 13.0 | 215 | 41.7 |
| Rayle CCD | 1 790 | 292 | 16.3 | 81 | 18.3 | 42 | 12.5 | 61 | 17.7 | 59 | 11.9 | 29 | 46.0 |
| Rayle town | 114 | 30 | 26.3 | 11 | 55.0 | 7 | 53.8 | 6 | 18.8 | 6 | 15.8 | 3 | 100.0 |
| Tignall CCD | 1 803 | 318 | 17.6 | 81 | 20.9 | 45 | 16.7 | 52 | 19.5 | 76 | 14.8 | 25 | 35.7 |
| Tignall town | 641 | 128 | 20.0 | 37 | 26.4 | 29 | 28.4 | 26 | 21.1 | 30 | 16.6 | 18 | 47.4 |
| Washington-Metasville CCD | 6 941 | 1 232 | 17.7 | 452 | 26.5 | 395 | 29.9 | 247 | 20.6 | 251 | 12.7 | 161 | 42.0 |
| Washington city | 4 414 | 1 014 | 23.0 | 384 | 32.7 | 327 | 36.8 | 181 | 23.2 | 209 | 17.6 | 148 | 50.0 |
| Wilkinson County | 10 115 | 1 815 | 17.9 | 678 | 24.9 | 472 | 23.8 | 234 | 18.0 | 411 | 14.6 | 224 | 44.2 |
| Allentown CCD | 1 029 | 100 | 9.7 | 24 | 9.9 | 21 | 11.4 | 17 | 9.7 | 26 | 8.0 | 5 | 16.1 |
| Allentown town (part) | 193 | 39 | 20.2 | 14 | 28.0 | 11 | 25.6 | 13 | 43.3 | 7 | 13.5 | 5 | 71.4 |
| Danville town (part) | 19 | - | - | - | - | - | - | - | (X) | - | - | - | (X) |
| Gordon CCD | 4 494 | 679 | 15.1 | 266 | 21.3 | 165 | 18.6 | 75 | 13.5 | 156 | 12.5 | 99 | 44.2 |
| Gordon city | 2 145 | 458 | 21.4 | 196 | 30.4 | 126 | 29.6 | 46 | 15.9 | 109 | 19.3 | 82 | 57.7 |
| Ivey town | 1 115 | 95 | 8.5 | 37 | 12.1 | 10 | 4.6 | 4 | 3.1 | 24 | 7.4 | 8 | 19.0 |
| Inwinton CCD | 3 558 | 816 | 22.9 | 318 | 31.8 | 232 | 31.7 | 95 | 22.8 | 184 | 19.0 | 103 | 48.4 |
| Inwinton city | 580 | 126 | 21.7 | 44 | 28.6 | 39 | 33.6 | 24 | 24.7 | 22 | 14.9 | 13 | 35.1 |
| McIntyre town | 769 | 193 | 25.1 | 78 | 35.3 | 54 | 33.1 | 19 | 16.0 | 42 | 22.0 | 23 | 50.0 |
| Toombsboro CCD | 1 034 | 220 | 21.3 | 70 | 30.2 | 54 | 30.5 | 47 | 30.1 | 45 | 16.5 | 17 | 43.6 |
| Toombsboro town | 600 | 136 | 22.7 | 49 | 29.0 | 36 | 29.8 | 25 | 24.0 | 24 | 15.6 | 11 | 36.7 |
| Worth County | 21 886 | 4 050 | 18.5 | 1 558 | 25.0 | 1 224 | 26.0 | 542 | 20.2 | 908 | 14.7 | 392 | 46.9 |
| Bridgeboro CCD | 2 878 | 423 | 14.7 | 205 | 24.7 | 193 | 28.3 | 40 | 15.9 | 87 | 10.7 | 12 | 27.3 |
| Poulan CCD | 4 608 | 859 | 18.6 | 302 | 23.7 | 208 | 21.8 | 79 | 15.3 | 195 | 14.6 | 75 | 43.4 |
| Poulan city | 939 | 196 | 20.9 | 49 | 21.8 | 39 | 20.1 | 22 | 16.9 | 49 | 16.8 | 11 | 33.3 |
| Sumner town | 301 | 51 | 16.9 | 14 | 20.3 | 10 | 20.0 | 11 | 22.9 | 11 | 13.4 | - | (X) |
| Sylvester city (part) | 193 | 143 | 74.1 | 78 | 76.5 | 40 | 72.7 | 3 | 100.0 | 37 | 68.5 | 37 | 78.7 |
| Sylvester CCD | 11 502 | 2 181 | 19.0 | 795 | 23.7 | 593 | 24.0 | 360 | 23.6 | 502 | 15.7 | 249 | 47.5 |
| Sylvester city (part) | 5 823 | 1 490 | 25.6 | 586 | 31.2 | 484 | 35.3 | 277 | 28.8 | 350 | 23.1 | 208 | 59.3 |
| Warwick CCD | 2 898 | 587 | 20.3 | 256 | 32.9 | 230 | 38.6 | 63 | 16.5 | 124 | 14.7 | 56 | 59.6 |
| Warwick city | 440 | 122 | 27.7 | 44 | 41.5 | 36 | 45.6 | 15 | 25.0 | 23 | 18.5 | 14 | 40.0 |

Table 16. Poverty Status in 1999: 2000

[Data based on a sample (except Tables 65-68). For information on confidentiality protection, coverage, sampling error, and nonsampling error, see Appendix G. For location of definitions, see "How to Use This Census Report"]

| State County Place | Population for whom poverty status is determined | | | | | | | | | Families with income in 1999 below poverty level | | | |
|----------------------------|--|------------------|-------------|------------------|-------------|----------------|-------------|------------------------------|-------------|--|------------|--|-------------|
| | Income in 1999 below poverty level | | | | | | | | | All families | | Families with female householder, no husband present, with related children under 18 years | |
| | Total | All ages | | Related children | | | | Population 65 years and over | | Number | Percent | Number | Percent |
| | | Number | Percent | Under 18 years | | 5 to 17 years | | Number | Percent | | | | |
| | | | | Number | Percent | Number | Percent | | | | | | |
| The State | 7 959 649 | 1 033 793 | 13.0 | 354 633 | 16.7 | 247 970 | 16.1 | 102 228 | 13.5 | 210 138 | 9.9 | 105 840 | 35.3 |
| COUNTY | | | | | | | | | | | | | |
| Appling County | 17 110 | 3 186 | 18.6 | 1 094 | 23.9 | 731 | 22.1 | 489 | 24.4 | 731 | 14.9 | 238 | 46.1 |
| Atkinson County | 7 584 | 1 746 | 23.0 | 608 | 27.1 | 386 | 25.3 | 220 | 31.0 | 362 | 18.1 | 120 | 49.6 |
| Bacon County | 9 870 | 2 335 | 23.7 | 777 | 31.4 | 434 | 24.9 | 313 | 25.7 | 584 | 20.2 | 171 | 52.8 |
| Baker County | 4 071 | 951 | 23.4 | 362 | 32.5 | 257 | 31.2 | 111 | 20.1 | 217 | 19.9 | 80 | 46.8 |
| Baldwin County | 36 916 | 6 190 | 16.8 | 2 086 | 22.8 | 1 477 | 21.5 | 504 | 13.0 | 1 171 | 11.8 | 658 | 36.2 |
| Banks County | 14 394 | 1 806 | 12.5 | 514 | 14.0 | 372 | 14.4 | 246 | 16.3 | 404 | 9.8 | 76 | 36.0 |
| Barrow County | 45 662 | 3 787 | 8.3 | 1 161 | 9.1 | 917 | 10.1 | 596 | 14.4 | 776 | 6.2 | 315 | 26.8 |
| Bartow County | 75 097 | 6 445 | 8.6 | 2 005 | 9.6 | 1 391 | 9.2 | 829 | 12.2 | 1 381 | 6.6 | 445 | 23.5 |
| Ben Hill County | 17 095 | 3 810 | 22.3 | 1 581 | 33.3 | 1 045 | 29.8 | 365 | 17.6 | 879 | 18.7 | 467 | 57.3 |
| Berrien County | 15 975 | 2 827 | 17.7 | 1 082 | 25.4 | 767 | 25.1 | 245 | 13.0 | 663 | 14.6 | 262 | 47.7 |
| Bibb County | 148 408 | 28 370 | 19.1 | 11 256 | 28.2 | 7 614 | 26.5 | 2 429 | 13.1 | 6 207 | 15.5 | 4 000 | 46.6 |
| Bleckley County | 11 029 | 1 751 | 15.9 | 709 | 24.1 | 529 | 23.7 | 259 | 17.8 | 365 | 11.7 | 174 | 38.0 |
| Brantley County | 14 485 | 2 266 | 15.6 | 794 | 19.7 | 580 | 19.5 | 239 | 16.9 | 507 | 12.1 | 174 | 46.2 |
| Brooks County | 16 152 | 3 785 | 23.4 | 1 432 | 32.4 | 1 061 | 31.4 | 454 | 20.1 | 845 | 19.1 | 443 | 61.6 |
| Bryan County | 23 240 | 2 715 | 11.7 | 1 061 | 14.7 | 796 | 14.6 | 206 | 12.6 | 705 | 10.7 | 345 | 45.3 |
| Bulloch County | 52 768 | 12 925 | 24.5 | 2 515 | 20.6 | 1 710 | 18.9 | 978 | 18.6 | 1 486 | 11.9 | 753 | 44.7 |
| Burke County | 22 146 | 6 348 | 28.7 | 2 693 | 39.0 | 1 803 | 35.2 | 730 | 29.8 | 1 382 | 23.8 | 760 | 54.7 |
| Butts County | 17 582 | 2 017 | 11.5 | 691 | 15.0 | 519 | 15.2 | 307 | 16.7 | 418 | 8.6 | 180 | 29.3 |
| Calhoun County | 5 011 | 1 328 | 26.5 | 539 | 39.2 | 390 | 38.0 | 195 | 26.5 | 314 | 23.2 | 167 | 56.8 |
| Camden County | 41 642 | 4 221 | 10.1 | 1 520 | 11.3 | 1 067 | 10.9 | 330 | 15.7 | 960 | 8.4 | 511 | 37.7 |
| Candler County | 9 176 | 2 398 | 26.1 | 939 | 36.9 | 642 | 35.4 | 264 | 22.0 | 528 | 21.4 | 230 | 61.3 |
| Carroll County | 83 817 | 11 495 | 13.7 | 3 389 | 15.4 | 2 390 | 15.0 | 1 323 | 16.0 | 2 312 | 10.0 | 1 037 | 38.3 |
| Catoosa County | 52 607 | 4 966 | 9.4 | 1 682 | 12.5 | 1 144 | 11.6 | 670 | 11.0 | 987 | 6.4 | 414 | 29.6 |
| Charlton County | 9 053 | 1 893 | 20.9 | 771 | 29.1 | 574 | 28.0 | 196 | 20.4 | 445 | 17.8 | 213 | 56.3 |
| Chatham County | 224 398 | 35 043 | 15.6 | 12 586 | 22.1 | 8 840 | 21.1 | 3 360 | 11.5 | 7 031 | 11.8 | 4 269 | 40.0 |
| Chattahoochee County | 9 961 | 1 051 | 10.6 | 485 | 11.5 | 294 | 9.9 | 49 | 18.6 | 236 | 8.9 | 112 | 39.3 |
| Chattooga County | 23 723 | 3 388 | 14.3 | 1 002 | 17.4 | 707 | 17.0 | 518 | 14.9 | 774 | 11.3 | 246 | 34.4 |
| Cherokee County | 140 535 | 7 474 | 5.3 | 2 150 | 5.5 | 1 424 | 5.2 | 881 | 9.8 | 1 398 | 3.5 | 419 | 16.3 |
| Clarke County | 93 161 | 26 337 | 28.3 | 4 375 | 24.8 | 2 883 | 23.5 | 1 026 | 13.4 | 2 939 | 14.8 | 1 724 | 47.0 |
| Clay County | 3 293 | 1 030 | 31.3 | 369 | 43.4 | 236 | 37.7 | 142 | 23.9 | 262 | 28.1 | 171 | 69.8 |
| Clayton County | 232 742 | 23 493 | 10.1 | 9 131 | 13.2 | 6 188 | 12.4 | 1 177 | 8.9 | 4 879 | 8.2 | 2 616 | 20.7 |
| Clinch County | 6 562 | 1 538 | 23.4 | 508 | 26.9 | 333 | 23.8 | 243 | 30.9 | 303 | 22.2 | 171 | 49.1 |
| Cobb County | 601 453 | 38 910 | 6.5 | 10 934 | 7.1 | 7 551 | 6.7 | 2 782 | 6.8 | 6 969 | 4.4 | 2 869 | 17.9 |
| Coffee County | 35 828 | 6 859 | 19.1 | 2 460 | 23.9 | 1 767 | 23.8 | 721 | 21.1 | 1 500 | 15.3 | 615 | 45.6 |
| Colquitt County | 41 396 | 8 205 | 19.8 | 2 893 | 25.7 | 2 059 | 25.4 | 1 018 | 19.6 | 1 797 | 16.1 | 767 | 46.2 |
| Columbia County | 88 736 | 4 540 | 5.1 | 1 454 | 5.6 | 1 038 | 5.2 | 565 | 8.1 | 1 069 | 4.2 | 509 | 24.9 |
| Cook County | 15 555 | 3 221 | 20.7 | 1 236 | 27.9 | 905 | 28.2 | 482 | 24.4 | 713 | 16.5 | 369 | 55.0 |
| Coweta County | 88 224 | 6 888 | 7.8 | 2 430 | 9.6 | 1 701 | 9.4 | 747 | 10.5 | 1 515 | 6.1 | 747 | 28.5 |
| Crawford County | 12 339 | 1 904 | 15.4 | 581 | 17.2 | 405 | 15.3 | 266 | 23.8 | 444 | 12.7 | 149 | 40.7 |
| Crisp County | 21 599 | 6 330 | 29.3 | 2 640 | 41.8 | 1 857 | 40.5 | 652 | 24.0 | 1 461 | 24.6 | 912 | 67.8 |
| Dade County | 14 410 | 1 404 | 9.7 | 264 | 7.4 | 210 | 7.8 | 219 | 12.5 | 322 | 7.5 | 56 | 21.1 |
| Dawson County | 15 903 | 1 210 | 7.6 | 350 | 8.9 | 268 | 9.5 | 128 | 8.6 | 271 | 5.8 | 86 | 26.6 |
| Decatur County | 27 548 | 6 240 | 22.7 | 2 629 | 33.0 | 1 885 | 32.6 | 683 | 19.2 | 1 466 | 19.2 | 834 | 55.9 |
| DeKalb County | 652 530 | 70 484 | 10.8 | 22 328 | 14.1 | 15 515 | 13.7 | 4 503 | 8.7 | 12 330 | 7.8 | 6 251 | 21.1 |
| Dodge County | 17 612 | 3 068 | 17.4 | 896 | 19.4 | 615 | 17.8 | 506 | 21.3 | 682 | 13.8 | 307 | 39.6 |
| Dooly County | 10 202 | 2 255 | 22.1 | 849 | 29.5 | 599 | 28.0 | 266 | 21.2 | 498 | 18.0 | 202 | 40.9 |
| Dougherty County | 92 793 | 22 974 | 24.8 | 9 060 | 35.3 | 6 271 | 34.1 | 1 874 | 17.2 | 4 779 | 19.6 | 3 159 | 51.5 |
| Douglas County | 90 943 | 7 080 | 7.8 | 2 476 | 9.9 | 1 792 | 9.8 | 505 | 7.5 | 1 422 | 5.7 | 686 | 24.7 |
| Early County | 12 037 | 3 094 | 25.7 | 1 269 | 37.2 | 904 | 35.3 | 379 | 20.1 | 732 | 22.2 | 421 | 61.8 |
| Echols County | 3 699 | 1 060 | 28.7 | 345 | 33.1 | 266 | 32.9 | 100 | 29.8 | 209 | 22.3 | 60 | 50.8 |
| Effingham County | 37 150 | 3 458 | 9.3 | 1 198 | 10.8 | 864 | 10.5 | 368 | 12.6 | 743 | 7.1 | 288 | 30.4 |
| Elbert County | 20 186 | 3 498 | 17.3 | 1 228 | 23.5 | 914 | 22.9 | 505 | 17.2 | 851 | 14.6 | 375 | 44.1 |
| Emanuel County | 21 220 | 5 812 | 27.4 | 2 109 | 36.7 | 1 526 | 35.2 | 770 | 27.5 | 1 250 | 21.8 | 613 | 57.4 |
| Evans County | 9 949 | 2 687 | 27.0 | 1 024 | 36.2 | 766 | 35.6 | 276 | 23.6 | 628 | 23.1 | 330 | 59.1 |
| Fannin County | 19 632 | 2 429 | 12.4 | 578 | 14.1 | 401 | 13.1 | 522 | 14.2 | 617 | 10.2 | 146 | 34.9 |
| Fayette County | 90 612 | 2 386 | 2.6 | 736 | 2.8 | 588 | 2.8 | 364 | 4.6 | 524 | 2.0 | 240 | 14.3 |
| Floyd County | 86 783 | 12 538 | 14.4 | 4 186 | 19.4 | 2 898 | 18.5 | 1 637 | 13.8 | 2 646 | 10.8 | 1 148 | 41.9 |
| Forsyth County | 97 812 | 5 382 | 5.5 | 1 523 | 5.6 | 1 014 | 5.7 | 689 | 10.2 | 1 102 | 3.9 | 240 | 18.1 |
| Franklin County | 19 648 | 2 724 | 13.9 | 806 | 16.8 | 600 | 17.1 | 556 | 18.5 | 633 | 11.0 | 230 | 43.3 |
| Fulton County | 789 793 | 124 241 | 15.7 | 43 936 | 22.6 | 30 444 | 22.0 | 10 319 | 15.2 | 23 270 | 12.4 | 14 752 | 39.4 |
| Gilmer County | 23 220 | 2 892 | 12.5 | 699 | 12.6 | 430 | 11.1 | 506 | 16.9 | 620 | 9.3 | 138 | 32.2 |
| Glascok County | 2 556 | 439 | 17.2 | 64 | 10.7 | 48 | 11.1 | 181 | 38.5 | 68 | 9.4 | 18 | 28.1 |
| Glynn County | 66 813 | 10 120 | 15.1 | 3 635 | 22.1 | 2 612 | 21.4 | 1 158 | 11.9 | 2 170 | 11.6 | 1 207 | 42.4 |
| Gordon County | 43 540 | 4 293 | 9.9 | 1 359 | 12.1 | 991 | 12.2 | 624 | 14.3 | 925 | 7.5 | 359 | 31.5 |
| Grady County | 23 347 | 4 982 | 21.3 | 1 876 | 29.9 | 1 408 | 30.2 | 596 | 19.8 | 1 092 | 16.7 | 510 | 49.2 |
| Greene County | 14 127 | 3 155 | 22.3 | 1 178 | 33.8 | 769 | 30.2 | 396 | 20.2 | 648 | 16.0 | 391 | 51.2 |
| Gwinnett County | 582 453 | 33 067 | 5.7 | 9 654 | 5.9 | 6 474 | 5.5 | 1 666 | 5.5 | 5 881 | 3.8 | 1 867 | 14.2 |
| Habersham County | 34 072 | 4 148 | 12.2 | 1 172 | 14.4 | 818 | 13.7 | 727 | 15.0 | 872 | 8.8 | 218 | 27.0 |
| Hall County | 136 771 | 16 980 | 12.4 | 5 519 | 15.2 | 3 746 | 14.8 | 1 871 | 14.7 | 3 070 | 8.5 | 915 | 29.4 |
| Hancock County | 8 648 | 2 545 | 29.4 | 1 105 | 45.4 | 792 | 42.6 | 308 | 25.3 | 616 | 26.1 | 423 | 60.6 |
| Haralson County | 25 256 | 3 914 | 15.5 | 1 171 | 18.1 | 796 | 16.8 | 511 | 16.1 | 831 | 11.4 | 211 | 32.3 |
| Harris County | 23 453 | 1 929 | 8.2 | 572 | 9.6 | 466 | 10.2 | 379 | 13.6 | 458 | 6.5 | 194 | 27.4 |
| Hart County | 22 551 | 3 329 | 14.8 | 1 017 | 19.1 | 801 | 20.4 | 603 | 16.5 | 809 | 12.2 | 313 | 44.7 |
| Heard County | 10 888 | 1 480 | 13.6 | 457 | 14.6 | 276 | 12.2 | 208 | 17.4 | 322 | 10.5 | 135 | 39.2 |
| Henry County | 118 431 | 5 821 | 4.9 | 1 887 | 5.5 | 1 315 | 5.3 | 671 | 7.8 | 1 250 | 3.7 | 540 | 18.0 |
| Houston County | 108 426 | 11 058 | 10.2 | 4 417 | 14.3 | 3 282 | 14.2 | 939 | 9.5 | 2 548 | 8.4 | 1 535 | 35.6 |
| Inwin County | 9 524 | 1 691 | 17.8 | 602 | 23.3 | 472 | 24.2 | 278 | 20.8 | 375 | 13.5 | 177 | 47.2 |
| Jackson County | 40 725 | 4 878 | 12.0 | 1 452 | 13.3 | 1 073 | 13.4 | 730 | 17.9 | 1 138 | 9.9 | 436 | 41.7 |
| Jasper County | 11 309 | 1 604 | 14.2 | | | | | | | | | | |

Table 16. **Poverty Status in 1999: 2000—Con.**

[Data based on a sample (except Tables 65-68). For information on confidentiality protection, coverage, sampling error, and nonsampling error, see Appendix G. For location of definitions, see "How to Use This Census Report"]

| State County Place | Population for whom poverty status is determined | | | | | | | | | Families with income in 1999 below poverty level | | | |
|--------------------------|--|----------|---------|------------------|---------|---------------|---------|------------------------------|---------|--|---------|--|---------|
| | Income in 1999 below poverty level | | | | | | | | | All families | | Families with female householder, no husband present, with related children under 18 years | |
| | Total | All ages | | Related children | | | | Population 65 years and over | | Number | Percent | Number | Percent |
| | | Number | Percent | Under 18 years | | 5 to 17 years | | Number | Percent | | | | |
| | | | | Number | Percent | Number | Percent | | | | | | |
| COUNTY—Con. | | | | | | | | | | | | | |
| Jeff Davis County | 12 548 | 2 434 | 19.4 | 728 | 21.7 | 502 | 20.9 | 332 | 22.1 | 621 | 16.8 | 183 | 43.6 |
| Jefferson County | 16 891 | 3 884 | 23.0 | 1 392 | 28.9 | 994 | 27.1 | 654 | 28.8 | 878 | 19.3 | 484 | 48.4 |
| Jenkins County | 8 521 | 2 419 | 28.4 | 948 | 39.6 | 661 | 36.5 | 304 | 25.5 | 508 | 22.3 | 263 | 49.5 |
| Johnson County | 7 954 | 1 800 | 22.6 | 641 | 29.6 | 465 | 29.3 | 366 | 30.9 | 467 | 20.9 | 260 | 66.2 |
| Jones County | 23 241 | 2 375 | 10.2 | 776 | 12.3 | 588 | 12.2 | 266 | 12.2 | 513 | 7.7 | 220 | 30.6 |
| Lamar County | 15 050 | 1 682 | 11.2 | 559 | 14.5 | 385 | 13.4 | 204 | 11.0 | 342 | 8.1 | 213 | 37.3 |
| Lanier County | 6 925 | 1 284 | 18.5 | 440 | 22.9 | 270 | 19.3 | 169 | 24.2 | 298 | 15.3 | 119 | 48.0 |
| Laurens County | 43 599 | 8 035 | 18.4 | 3 095 | 26.3 | 2 152 | 24.8 | 1 027 | 18.9 | 1 804 | 14.7 | 1 042 | 50.1 |
| Lee County | 23 807 | 1 958 | 8.2 | 777 | 10.5 | 539 | 9.6 | 181 | 11.7 | 447 | 6.5 | 233 | 28.0 |
| Liberty County | 56 604 | 8 464 | 15.0 | 3 730 | 19.2 | 2 565 | 19.6 | 463 | 19.9 | 2 075 | 13.5 | 1 211 | 51.9 |
| Lincoln County | 8 274 | 1 270 | 15.3 | 399 | 19.6 | 334 | 20.7 | 197 | 15.9 | 295 | 12.4 | 125 | 40.8 |
| Long County | 10 174 | 1 986 | 19.5 | 837 | 26.0 | 541 | 25.0 | 115 | 19.8 | 475 | 17.6 | 202 | 54.2 |
| Lowndes County | 85 144 | 15 622 | 18.3 | 5 351 | 22.8 | 3 650 | 21.3 | 1 378 | 17.3 | 3 102 | 13.9 | 1 784 | 47.6 |
| Lumpkin County | 19 650 | 2 602 | 13.2 | 660 | 13.5 | 499 | 13.8 | 319 | 16.3 | 483 | 9.0 | 122 | 31.3 |
| McDuffie County | 21 078 | 3 882 | 18.4 | 1 531 | 26.0 | 1 113 | 25.5 | 526 | 20.0 | 833 | 14.1 | 476 | 43.8 |
| McIntosh County | 10 648 | 1 990 | 18.7 | 688 | 24.1 | 517 | 23.9 | 210 | 16.9 | 475 | 15.7 | 165 | 43.0 |
| Macon County | 13 076 | 3 377 | 25.8 | 1 496 | 39.0 | 1 051 | 37.5 | 363 | 22.6 | 770 | 22.1 | 394 | 53.8 |
| Madison County | 25 456 | 2 964 | 11.6 | 922 | 14.0 | 615 | 12.6 | 447 | 16.5 | 677 | 9.2 | 211 | 30.5 |
| Marion County | 7 037 | 1 578 | 22.4 | 624 | 31.2 | 422 | 27.3 | 181 | 25.1 | 346 | 17.8 | 137 | 40.8 |
| Meriwether County | 22 053 | 3 931 | 17.8 | 1 534 | 25.9 | 1 116 | 25.1 | 491 | 16.3 | 828 | 13.6 | 425 | 40.2 |
| Miller County | 6 238 | 1 322 | 21.2 | 474 | 28.7 | 323 | 25.3 | 211 | 21.1 | 298 | 16.9 | 131 | 49.4 |
| Mitchell County | 21 929 | 5 793 | 26.4 | 2 442 | 38.5 | 1 766 | 38.0 | 537 | 20.3 | 1 329 | 22.3 | 837 | 58.8 |
| Monroe County | 2 088 | 2 069 | 9.8 | 676 | 12.0 | 437 | 10.1 | 271 | 13.3 | 439 | 7.3 | 264 | 38.9 |
| Montgomery County | 7 474 | 1 485 | 19.9 | 485 | 24.7 | 367 | 25.5 | 208 | 23.9 | 335 | 15.8 | 106 | 41.1 |
| Morgan County | 15 261 | 1 670 | 10.9 | 574 | 14.1 | 403 | 13.2 | 173 | 9.6 | 386 | 8.9 | 182 | 37.4 |
| Murray County | 36 227 | 4 583 | 12.7 | 1 586 | 15.9 | 969 | 13.7 | 545 | 19.4 | 958 | 9.2 | 323 | 29.5 |
| Muscookee County | 177 184 | 27 741 | 15.7 | 10 739 | 22.0 | 7 348 | 20.8 | 2 534 | 12.1 | 6 117 | 12.8 | 3 803 | 40.0 |
| Newton County | 60 748 | 6 079 | 10.0 | 2 506 | 14.9 | 1 820 | 15.1 | 515 | 8.8 | 1 244 | 7.2 | 606 | 28.3 |
| Oconee County | 26 082 | 1 688 | 6.5 | 584 | 7.4 | 388 | 6.4 | 247 | 11.4 | 359 | 4.9 | 177 | 31.9 |
| Oglethorpe County | 12 547 | 1 661 | 13.2 | 505 | 15.9 | 372 | 15.8 | 279 | 18.4 | 358 | 10.0 | 157 | 35.4 |
| Paulding County | 80 970 | 4 454 | 5.5 | 1 372 | 5.6 | 950 | 5.6 | 453 | 9.5 | 921 | 4.0 | 293 | 17.6 |
| Peach County | 22 661 | 4 585 | 20.2 | 1 492 | 24.5 | 993 | 21.7 | 314 | 13.5 | 917 | 15.2 | 528 | 42.0 |
| Pickens County | 22 712 | 2 080 | 9.2 | 702 | 13.2 | 475 | 12.3 | 214 | 7.4 | 428 | 6.2 | 129 | 26.8 |
| Pierce County | 15 486 | 2 849 | 18.4 | 1 030 | 25.5 | 741 | 24.5 | 412 | 22.4 | 638 | 14.4 | 257 | 62.5 |
| Pike County | 13 328 | 1 275 | 9.6 | 426 | 11.6 | 319 | 11.6 | 160 | 11.0 | 263 | 6.9 | 86 | 29.9 |
| Polk County | 37 156 | 5 744 | 15.5 | 1 778 | 18.7 | 1 299 | 18.7 | 597 | 12.6 | 1 161 | 11.2 | 514 | 39.2 |
| Pulaski County | 8 482 | 1 388 | 16.4 | 420 | 19.0 | 297 | 18.8 | 218 | 18.7 | 289 | 12.3 | 153 | 46.2 |
| Putnam County | 18 495 | 2 695 | 14.6 | 889 | 20.8 | 589 | 19.0 | 260 | 9.8 | 574 | 10.5 | 269 | 52.0 |
| Quitman County | 2 594 | 568 | 21.9 | 164 | 26.6 | 128 | 26.8 | 126 | 24.5 | 123 | 16.1 | 60 | 45.8 |
| Rabun County | 14 843 | 1 649 | 11.1 | 346 | 11.0 | 226 | 9.8 | 343 | 13.0 | 355 | 8.1 | 60 | 22.6 |
| Randolph County | 7 466 | 2 070 | 27.7 | 760 | 36.2 | 555 | 35.6 | 351 | 31.0 | 440 | 22.0 | 240 | 57.3 |
| Richmond County | 190 775 | 37 313 | 19.6 | 14 285 | 27.2 | 10 133 | 26.5 | 2 995 | 14.1 | 8 077 | 16.2 | 4 864 | 44.1 |
| Rockdale County | 69 278 | 5 673 | 8.2 | 1 887 | 10.0 | 1 423 | 9.9 | 489 | 7.7 | 1 080 | 5.7 | 427 | 18.8 |
| Schley County | 3 758 | 746 | 19.9 | 284 | 26.0 | 214 | 27.4 | 96 | 22.7 | 164 | 15.8 | 72 | 36.9 |
| Screven County | 15 168 | 3 043 | 20.1 | 952 | 22.4 | 752 | 23.2 | 551 | 25.5 | 641 | 15.5 | 303 | 46.4 |
| Seminole County | 9 242 | 2 141 | 23.2 | 822 | 35.1 | 558 | 33.5 | 262 | 18.6 | 412 | 15.8 | 199 | 49.9 |
| Spalding County | 57 268 | 8 856 | 15.5 | 3 268 | 21.3 | 2 307 | 20.6 | 729 | 11.3 | 1 961 | 12.4 | 1 090 | 40.8 |
| Stephens County | 24 508 | 3 702 | 15.1 | 1 009 | 17.3 | 647 | 15.3 | 698 | 18.6 | 801 | 11.3 | 187 | 29.1 |
| Stewart County | 4 941 | 1 097 | 22.2 | 386 | 30.4 | 285 | 30.3 | 169 | 21.9 | 231 | 17.2 | 137 | 45.5 |
| Sumter County | 31 702 | 6 796 | 21.4 | 2 986 | 32.3 | 2 024 | 30.6 | 602 | 16.8 | 1 503 | 17.6 | 971 | 52.0 |
| Talbot County | 6 481 | 1 569 | 24.2 | 611 | 39.1 | 463 | 39.8 | 184 | 19.7 | 362 | 19.9 | 207 | 56.6 |
| Taliaferro County | 2 046 | 479 | 23.4 | 149 | 30.3 | 125 | 34.8 | 85 | 23.4 | 124 | 22.3 | 66 | 54.5 |
| Tattnall County | 18 307 | 4 369 | 23.9 | 1 639 | 32.9 | 1 211 | 32.9 | 438 | 20.2 | 910 | 18.6 | 372 | 54.0 |
| Taylor County | 8 443 | 2 191 | 26.0 | 777 | 33.9 | 565 | 33.9 | 275 | 24.7 | 464 | 20.2 | 244 | 54.8 |
| Telfair County | 10 206 | 2 159 | 21.2 | 684 | 26.4 | 472 | 25.0 | 380 | 23.7 | 496 | 17.3 | 203 | 48.4 |
| Terrell County | 10 748 | 3 069 | 28.6 | 1 245 | 40.5 | 874 | 39.3 | 302 | 22.0 | 657 | 22.7 | 349 | 51.6 |
| Thomas County | 41 578 | 7 231 | 17.4 | 2 466 | 21.9 | 1 729 | 20.5 | 1 102 | 19.3 | 1 562 | 13.6 | 872 | 43.1 |
| Tift County | 37 034 | 7 374 | 19.9 | 2 880 | 28.0 | 1 983 | 26.9 | 601 | 14.6 | 1 570 | 15.5 | 837 | 50.1 |
| Toombs County | 25 564 | 6 098 | 23.9 | 2 473 | 33.8 | 1 668 | 31.7 | 527 | 18.3 | 1 227 | 17.8 | 541 | 45.9 |
| Towns County | 8 836 | 1 043 | 11.8 | 204 | 13.6 | 158 | 14.7 | 239 | 10.4 | 250 | 8.8 | 46 | 35.1 |
| Treutlen County | 6 486 | 1 709 | 26.3 | 555 | 31.8 | 354 | 28.3 | 288 | 33.0 | 383 | 20.8 | 129 | 40.8 |
| Troup County | 57 269 | 8 491 | 14.8 | 3 317 | 20.7 | 2 328 | 19.6 | 987 | 14.0 | 1 908 | 12.2 | 1 141 | 40.0 |
| Turner County | 9 329 | 2 494 | 26.7 | 988 | 35.8 | 676 | 33.3 | 289 | 24.8 | 527 | 20.5 | 278 | 53.7 |
| Twiggs County | 10 415 | 2 053 | 19.7 | 711 | 25.2 | 546 | 26.1 | 311 | 25.8 | 442 | 15.5 | 199 | 46.4 |
| Union County | 16 880 | 2 113 | 12.5 | 439 | 13.1 | 327 | 12.9 | 571 | 15.9 | 483 | 9.3 | 95 | 30.8 |
| Upson County | 27 070 | 3 990 | 14.7 | 1 499 | 21.7 | 1 128 | 21.8 | 446 | 11.7 | 876 | 11.2 | 479 | 38.9 |
| Walker County | 59 844 | 7 466 | 12.5 | 2 517 | 17.1 | 1 747 | 16.1 | 943 | 11.7 | 1 764 | 10.0 | 754 | 42.6 |
| Walton County | 59 866 | 5 829 | 9.7 | 2 086 | 12.3 | 1 383 | 11.5 | 578 | 10.6 | 1 353 | 8.0 | 625 | 33.9 |
| Ware County | 33 210 | 6 823 | 20.5 | 2 561 | 30.1 | 1 875 | 29.8 | 830 | 16.7 | 1 482 | 15.9 | 680 | 50.0 |
| Warren County | 6 184 | 1 667 | 27.0 | 579 | 36.0 | 438 | 37.6 | 256 | 27.5 | 408 | 24.1 | 196 | 57.0 |
| Washington County | 19 839 | 4 543 | 22.9 | 1 683 | 30.0 | 1 217 | 28.4 | 598 | 23.2 | 1 008 | 18.7 | 609 | 53.0 |
| Wayne County | 24 406 | 4 071 | 16.7 | 1 528 | 22.7 | 1 115 | 22.4 | 407 | 14.4 | 943 | 13.4 | 399 | 48.2 |
| Webster County | 2 384 | 459 | 19.3 | 153 | 26.0 | 109 | 25.1 | 68 | 19.4 | 117 | 17.2 | 52 | 51.0 |
| Wheeler County | 5 096 | 1 289 | 25.3 | 409 | 30.2 | 283 | 28.5 | 197 | 26.7 | 305 | 21.6 | 93 | 46.0 |
| White County | 19 384 | 2 042 | 10.5 | 559 | 12.3 | 378 | 11.5 | 425 | 15.4 | 487 | 8.4 | 142 | 38.7 |
| Whitfield County | 82 760 | 9 494 | 11.5 | 2 827 | 12.7 | 2 008 | 12.8 | 973 | 11.7 | 1 924 | 8.6 | 464 | 24.9 |
| Wilcox County | 7 141 | 1 498 | 21.0 | 577 | 29.8 | 403 | 28.7 | 216 | 21.3 | 331 | 16.8 | 180 | 62.7 |
| Wilkes County | 10 534 | 1 842 | 17.5 | 614 | 24.2 | 482 | 25.0 | 360 | 19.9 | 386 | 13.0 | 215 | 41.7 |
| Wilkinson County | 10 115 | 1 815 | 17.9 | 678 | 24.9 | 472 | 23.8 | 234 | 18.0 | 411 | 14.6 | 224 | 44.2 |
| Worth County | 21 886 | 4 050 | 18.5 | 1 558 | 25.0 | 1 224 | 26.0 | 542 | 20.2 | 908 | 14.7 | 392 | 46.9 |

Table 16. **Poverty Status in 1999: 2000—Con.**

[Data based on a sample (see Tables 65-68). For information on confidentiality protection, coverage, sampling error, and nonsampling error, see Appendix G. For location of definitions, see "How to Use This Census Report"]

| State County Place | Population for whom poverty status is determined | | | | | | | | | Families with income in 1999 below poverty level | | | |
|--|--|----------|---------|------------------|---------|---------------|---------|------------------------------|---------|--|---------|--|---------|
| | Income in 1999 below poverty level | | | | | | | | | All families | | Families with female householder, no husband present, with related children under 18 years | |
| | Total | All ages | | Related children | | | | Population 65 years and over | | Number | Percent | Number | Percent |
| | | Number | Percent | Under 18 years | | 5 to 17 years | | Number | Percent | | | | |
| | | | | Number | Percent | Number | Percent | | | | | | |
| PLACE | | | | | | | | | | | | | |
| Abbeville city, Wilcox County | 921 | 292 | 31.7 | 120 | 46.7 | 87 | 45.5 | 26 | 22.0 | 71 | 28.5 | 36 | 72.0 |
| Acworth city, Cobb County | 13 447 | 1 114 | 8.3 | 410 | 11.2 | 322 | 14.0 | 162 | 16.5 | 227 | 6.2 | 97 | 22.6 |
| Adairsville city, Bartow County | 2 532 | 478 | 18.9 | 157 | 24.4 | 80 | 17.0 | 70 | 22.1 | 119 | 16.4 | 43 | 43.4 |
| Adel city, Cook County | 5 200 | 1 426 | 27.4 | 585 | 36.6 | 453 | 39.7 | 209 | 29.2 | 329 | 23.5 | 199 | 57.3 |
| Adrian city | 648 | 183 | 28.2 | 77 | 46.1 | 51 | 48.6 | 25 | 21.7 | 40 | 21.4 | 24 | 50.0 |
| Emanuel County (part) | 275 | 41 | 14.9 | 14 | 20.9 | - | - | 5 | 11.9 | 10 | 11.5 | 8 | 44.4 |
| Johnson County (part) | 373 | 142 | 38.1 | 63 | 63.0 | 51 | 66.2 | 20 | 27.4 | 30 | 30.0 | 16 | 53.3 |
| Ailey city, Montgomery County | 380 | 84 | 22.1 | 42 | 43.8 | 33 | 53.2 | 15 | 20.0 | 23 | 19.8 | 11 | 64.7 |
| Alamo city, Wheeler County | 884 | 219 | 24.8 | 89 | 30.4 | 63 | 28.5 | 30 | 25.6 | 60 | 24.9 | 35 | 49.3 |
| Alapaha town, Berrien County | 661 | 141 | 21.3 | 54 | 31.6 | 41 | 30.4 | 27 | 33.3 | 41 | 21.5 | 32 | 54.2 |
| Albany city, Dougherty County | 74 010 | 20 029 | 27.1 | 7 764 | 37.7 | 5 311 | 36.1 | 1 664 | 18.9 | 4 079 | 21.5 | 2 792 | 52.0 |
| Aldora town, Lamar County | 76 | 9 | 11.8 | 5 | 25.0 | 5 | 33.3 | 1 | 16.7 | 3 | 10.7 | 3 | 60.0 |
| Allenhurst town, Liberty County | 840 | 105 | 12.5 | 42 | 15.8 | 35 | 22.9 | - | - | 26 | 12.2 | 23 | 48.9 |
| Allentown town | 257 | 50 | 19.5 | 16 | 23.2 | 13 | 24.1 | 13 | 30.2 | 11 | 16.4 | 7 | 53.8 |
| Bleckley County (part) | - | - | (X) | - | (X) | - | (X) | - | (X) | - | (X) | - | (X) |
| Laurens County (part) | 4 | - | - | - | (X) | - | (X) | - | - | - | (X) | - | (X) |
| Twiggs County (part) | 60 | 11 | 18.3 | 2 | 10.5 | 2 | 18.2 | - | - | 4 | 26.7 | 2 | 33.3 |
| Wilkinson County (part) | 193 | 39 | 20.2 | 14 | 28.0 | 11 | 25.6 | 13 | 43.3 | 7 | 13.5 | 5 | 71.4 |
| Alma city, Bacon County | 2 912 | 941 | 32.3 | 333 | 48.7 | 217 | 43.7 | 128 | 24.2 | 233 | 27.6 | 108 | 50.0 |
| Alpharetta city, Fulton County | 34 593 | 1 785 | 5.2 | 515 | 5.4 | 398 | 6.2 | 152 | 7.8 | 260 | 2.9 | 54 | 9.7 |
| Alston town, Montgomery County | 155 | 7 | 4.5 | - | - | - | - | 2 | 6.3 | 2 | 4.0 | - | (X) |
| Alto town | 821 | 128 | 15.6 | 32 | 12.2 | 17 | 10.0 | 7 | 15.6 | 22 | 11.2 | 2 | 18.2 |
| Banks County (part) | 363 | 55 | 15.2 | 19 | 14.8 | 9 | 12.2 | 2 | 33.3 | 9 | 12.0 | 2 | 25.0 |
| Habersham County (part) | 458 | 73 | 15.9 | 13 | 9.7 | 8 | 8.3 | 5 | 12.8 | 13 | 10.7 | - | - |
| Ambrose city, Coffee County | 313 | 73 | 23.3 | 21 | 29.6 | 15 | 26.8 | 14 | 43.8 | 14 | 16.7 | 3 | 37.5 |
| Americus city, Sumter County | 15 891 | 4 405 | 27.7 | 2 127 | 44.1 | 1 451 | 43.0 | 376 | 19.8 | 979 | 23.4 | 748 | 55.4 |
| Andersonville city, Sumter County | 357 | 82 | 23.0 | 27 | 29.3 | 17 | 23.6 | 5 | 13.5 | 20 | 19.8 | 8 | 34.8 |
| Arabi town, Crisp County | 438 | 87 | 19.9 | 29 | 26.4 | 27 | 32.5 | 13 | 20.0 | 16 | 13.1 | 8 | 57.1 |
| Aragon city, Polk County | 1 051 | 184 | 17.5 | 57 | 22.9 | 40 | 24.7 | 12 | 11.1 | 32 | 11.0 | 11 | 50.0 |
| Arcade city, Jackson County | 1 684 | 208 | 12.4 | 70 | 14.8 | 47 | 13.3 | 11 | 12.5 | 54 | 11.9 | 12 | 22.2 |
| Argyle town, Clinch County | 160 | 52 | 32.5 | 24 | 49.0 | 13 | 50.0 | - | - | 14 | 37.8 | 4 | 44.4 |
| Arlington city | 1 623 | 558 | 34.4 | 258 | 49.6 | 181 | 48.4 | 65 | 28.9 | 126 | 30.1 | 83 | 69.7 |
| Calhoun County (part) | 1 119 | 336 | 30.0 | 146 | 44.5 | 106 | 43.4 | 40 | 24.1 | 78 | 26.0 | 54 | 65.1 |
| Early County (part) | 504 | 222 | 44.0 | 112 | 58.3 | 75 | 57.7 | 25 | 42.4 | 48 | 40.3 | 29 | 80.6 |
| Arnoldsville city, Oglethorpe County | 300 | 37 | 12.3 | 14 | 18.9 | 14 | 25.5 | 6 | 20.7 | 8 | 9.9 | - | - |
| Ashburn city, Turner County | 4 305 | 1 642 | 38.1 | 719 | 53.6 | 502 | 51.5 | 160 | 29.3 | 331 | 29.6 | 216 | 55.8 |
| Athens-Clarke County, Clarke County | 93 161 | 26 337 | 28.3 | 4 375 | 24.8 | 2 883 | 23.5 | 1 026 | 13.4 | 2 939 | 14.8 | 1 724 | 47.0 |
| Athens-Clarke County (balance) | 91 978 | 26 260 | 28.6 | 4 348 | 25.2 | 2 870 | 23.9 | 1 015 | 13.5 | 2 925 | 15.0 | 1 718 | 47.1 |
| Bogart town (part) | 111 | 9 | 8.1 | 3 | 16.7 | - | - | 2 | 16.7 | 2 | 6.5 | - | (X) |
| Winterville city | 1 048 | 56 | 5.3 | 18 | 5.4 | 10 | 4.0 | 7 | 9.3 | 10 | 3.5 | 6 | 24.0 |
| Athens-Clarke County (balance), Clarke County .. | 91 978 | 26 260 | 28.6 | 4 348 | 25.2 | 2 870 | 23.9 | 1 015 | 13.5 | 2 925 | 15.0 | 1 718 | 47.1 |
| Atlanta city | 392 406 | 95 743 | 24.4 | 34 914 | 38.8 | 24 449 | 38.3 | 8 319 | 20.7 | 17 966 | 21.3 | 12 016 | 48.0 |
| DeKalb County (part) | 29 694 | 5 270 | 17.7 | 1 741 | 27.4 | 1 234 | 26.9 | 630 | 20.6 | 971 | 15.1 | 597 | 35.1 |
| Fulton County (part) | 362 712 | 90 473 | 24.9 | 33 173 | 39.7 | 23 215 | 39.2 | 7 689 | 20.7 | 16 995 | 21.8 | 11 419 | 49.0 |
| Attapulgus city, Decatur County | 489 | 127 | 26.0 | 67 | 45.9 | 58 | 47.2 | 10 | 12.7 | 22 | 16.7 | 9 | 47.4 |
| Auburn city | 6 580 | 343 | 5.2 | 157 | 7.1 | 118 | 7.5 | - | - | 65 | 3.6 | 22 | 18.8 |
| Barrow County (part) | 6 332 | 343 | 5.4 | 157 | 7.3 | 118 | 7.8 | - | - | 65 | 3.7 | 22 | 20.4 |
| Gwinnett County (part) | 248 | - | - | - | - | - | - | - | - | - | - | - | - |
| Augusta-Richmond County, Richmond County ... | 190 775 | 37 313 | 19.6 | 14 285 | 27.2 | 10 133 | 26.5 | 2 995 | 14.1 | 8 077 | 16.2 | 4 864 | 44.1 |
| Augusta-Richmond County (balance) | 186 424 | 36 605 | 19.6 | 14 061 | 27.4 | 9 978 | 26.7 | 2 932 | 14.0 | 7 920 | 16.3 | 4 789 | 44.2 |
| Blythe city (part) | 746 | 122 | 16.4 | 52 | 19.1 | 38 | 16.5 | 4 | 9.5 | 20 | 10.2 | 8 | 36.4 |
| Hephzibah city | 3 605 | 586 | 16.3 | 172 | 19.5 | 117 | 17.7 | 59 | 16.8 | 137 | 12.9 | 67 | 34.9 |
| Augusta-Richmond County (balance), Richmond County | 186 424 | 36 605 | 19.6 | 14 061 | 27.4 | 9 978 | 26.7 | 2 932 | 14.0 | 7 920 | 16.3 | 4 789 | 44.2 |
| Austell city | 5 569 | 711 | 12.8 | 206 | 13.0 | 121 | 11.4 | 33 | 8.8 | 160 | 11.0 | 107 | 36.4 |
| Cobb County (part) | 5 392 | 644 | 11.9 | 175 | 11.3 | 109 | 10.4 | 33 | 8.9 | 147 | 10.4 | 94 | 33.5 |
| Douglas County (part) | 177 | 67 | 37.9 | 31 | 100.0 | 12 | 100.0 | - | - | 13 | 28.9 | 13 | 100.0 |
| Avalon town, Stephens County | 271 | 41 | 15.1 | 13 | 14.3 | 11 | 16.9 | 12 | 38.7 | 12 | 16.0 | 6 | 75.0 |
| Avera city, Jefferson County | 201 | 13 | 6.5 | - | - | - | - | - | - | 5 | 8.2 | - | - |
| Avondale Estates city, DeKalb County | 2 549 | 70 | 2.7 | 10 | 2.5 | - | - | 25 | 4.8 | 11 | 1.6 | 11 | 29.7 |
| Baconton city, Mitchell County | 852 | 266 | 31.2 | 133 | 51.4 | 114 | 60.3 | 15 | 17.6 | 57 | 29.4 | 29 | 51.8 |
| Bainbridge city, Decatur County | 11 180 | 3 013 | 26.9 | 1 367 | 41.1 | 900 | 38.6 | 296 | 18.9 | 733 | 24.0 | 504 | 61.5 |
| Baldwin city | 2 477 | 653 | 26.4 | 205 | 32.5 | 116 | 28.7 | 108 | 33.8 | 121 | 20.0 | 34 | 42.0 |
| Banks County (part) | 434 | 69 | 15.9 | 8 | 12.5 | - | - | 18 | 31.6 | 14 | 11.6 | 7 | 87.5 |
| Habersham County (part) | 2 043 | 584 | 28.6 | 197 | 34.7 | 116 | 32.0 | 90 | 34.2 | 107 | 22.1 | 27 | 37.0 |
| Ball Ground city, Cherokee County | 654 | 80 | 12.2 | 34 | 20.2 | 16 | 13.6 | 9 | 12.5 | 12 | 6.7 | 10 | 50.0 |
| Barnesville city, Lamar County | 5 237 | 1 064 | 20.3 | 429 | 31.5 | 276 | 28.0 | 115 | 15.6 | 223 | 16.1 | 183 | 48.4 |
| Bartow town, Jefferson County | 240 | 72 | 30.0 | 22 | 44.9 | 14 | 41.2 | 8 | 22.9 | 18 | 25.4 | 8 | 100.0 |

Table 16. **Poverty Status in 1999: 2000—Con.**

[Data based on a sample (except Tables 65-68). For information on confidentiality protection, coverage, sampling error, and nonsampling error, see Appendix G. For location of definitions, see "How to Use This Census Report"]

| State County Place | Population for whom poverty status is determined | | | | | | | | | Families with income in 1999 below poverty level | | | |
|---|--|----------|---------|------------------|---------|---------------|---------|------------------------------|---------|--|---------|--|---------|
| | Income in 1999 below poverty level | | | | | | | | | All families | | Families with female householder, no husband present, with related children under 18 years | |
| | Total | All ages | | Related children | | | | Population 65 years and over | | Number | Percent | Number | Percent |
| | | Number | Percent | Under 18 years | | 5 to 17 years | | Number | Percent | | | | |
| | | | | Number | Percent | Number | Percent | | | | | | |
| PLACE—Con. | | | | | | | | | | | | | |
| Barwick town | 452 | 191 | 42.3 | 80 | 63.0 | 45 | 53.6 | 16 | 24.6 | 45 | 41.7 | 29 | 90.6 |
| Brooks County (part) | 117 | 11 | 9.4 | - | - | - | - | 2 | 6.7 | - | - | - | (X) |
| Thomas County (part) | 335 | 180 | 53.7 | 80 | 79.2 | 45 | 77.6 | 14 | 40.0 | 45 | 50.6 | 29 | 90.6 |
| Baxley city, Appling County | 4 056 | 988 | 24.4 | 355 | 31.0 | 200 | 24.3 | 146 | 26.3 | 234 | 21.6 | 131 | 63.6 |
| Bellville city, Evans County | 147 | 8 | 5.4 | - | - | - | - | 6 | 35.3 | - | - | - | - |
| Belvedere Park CDP, DeKalb County | 18 810 | 3 149 | 16.7 | 1 317 | 23.4 | 976 | 22.8 | 142 | 11.3 | 641 | 14.1 | 377 | 26.6 |
| Berkeley Lake city, Gwinnett County | 1 760 | 41 | 2.3 | 9 | 1.8 | 6 | 1.7 | 6 | 4.9 | 14 | 2.7 | - | - |
| Berlin town, Colquitt County | 585 | 74 | 12.6 | 13 | 9.3 | 9 | 8.5 | 21 | 29.2 | 12 | 9.1 | - | - |
| Bethlehem town, Barrow County | 700 | 47 | 6.7 | 6 | 3.2 | 6 | 4.8 | 14 | 24.1 | 9 | 4.4 | 2 | 25.0 |
| Between town, Walton County | 158 | 14 | 8.9 | 6 | 12.8 | 6 | 16.7 | 3 | 16.7 | 6 | 12.2 | 3 | 100.0 |
| Bibb City town, Muscogee County | 494 | 161 | 32.6 | 56 | 57.1 | 44 | 57.9 | 20 | 19.4 | 36 | 27.9 | 13 | 52.0 |
| Bishop town, Oconee County | 145 | 7 | 4.8 | - | - | - | - | 3 | 15.8 | 1 | 2.8 | - | (X) |
| Blackshear city, Pierce County | 3 119 | 656 | 21.0 | 199 | 25.1 | 99 | 17.9 | 127 | 22.0 | 150 | 16.9 | 86 | 76.1 |
| Blacksville CDP, Henry County | 52 | - | - | - | - | - | - | - | (X) | - | - | - | - |
| Blairsville city, Union County | 437 | 115 | 26.3 | 29 | 32.2 | 14 | 26.9 | 27 | 23.7 | 16 | 16.8 | 12 | 57.1 |
| Blakely city, Early County | 5 229 | 1 756 | 33.6 | 793 | 50.7 | 597 | 50.8 | 219 | 22.7 | 424 | 29.6 | 289 | 64.8 |
| Bloomington city, Chatham County | 2 645 | 203 | 7.7 | 49 | 7.1 | 14 | 2.8 | 28 | 10.2 | 45 | 6.0 | 9 | 22.0 |
| Blue Ridge city, Fannin County | 1 190 | 202 | 17.0 | 65 | 22.9 | 40 | 20.5 | 40 | 16.6 | 46 | 13.7 | 20 | 40.0 |
| Bluffton town, Clay County | 98 | 16 | 16.3 | 2 | 11.1 | 2 | 11.1 | 2 | 7.7 | 4 | 13.3 | - | - |
| Blythe city | 746 | 122 | 16.4 | 52 | 19.1 | 38 | 16.5 | 4 | 9.5 | 20 | 10.2 | 8 | 36.4 |
| Burke County (part) | - | - | (X) | - | (X) | - | (X) | - | (X) | - | (X) | - | (X) |
| Richmond County (part) | 746 | 122 | 16.4 | 52 | 19.1 | 38 | 16.5 | 4 | 9.5 | 20 | 10.2 | 8 | 36.4 |
| Bogart town | 1 083 | 108 | 10.0 | 30 | 10.5 | 9 | 4.1 | 12 | 12.8 | 29 | 9.7 | 5 | 31.3 |
| Clarke County (part) | 111 | 9 | 8.1 | 3 | 16.7 | - | - | 2 | 16.7 | 2 | 6.5 | - | (X) |
| Oconee County (part) | 972 | 99 | 10.2 | 27 | 10.1 | 9 | 4.4 | 10 | 12.2 | 27 | 10.0 | 5 | 31.3 |
| Bonanza CDP, Clayton County | 2 778 | 338 | 12.2 | 103 | 11.7 | 61 | 9.7 | 17 | 12.1 | 46 | 6.8 | 24 | 23.3 |
| Boston city, Thomas County | 1 399 | 460 | 32.9 | 189 | 42.9 | 145 | 40.3 | 55 | 28.8 | 108 | 29.8 | 73 | 60.3 |
| Bostwick town, Morgan County | 319 | 24 | 7.5 | 3 | 4.8 | 3 | 6.3 | 8 | 16.3 | 5 | 5.7 | 3 | 100.0 |
| Bowdon city, Carroll County | 1 989 | 348 | 17.5 | 117 | 22.5 | 78 | 20.8 | 42 | 16.7 | 79 | 15.1 | 46 | 39.0 |
| Bowersville town, Hart County | 319 | 56 | 17.6 | 11 | 14.7 | 7 | 11.7 | 12 | 25.0 | 16 | 15.7 | 6 | 37.5 |
| Bowman city, Elbert County | 898 | 217 | 24.2 | 68 | 30.2 | 45 | 27.3 | 50 | 28.7 | 52 | 22.0 | 19 | 42.2 |
| Braselton town | 1 078 | 68 | 6.3 | 17 | 6.9 | 16 | 9.1 | 14 | 12.6 | 14 | 4.1 | 6 | 35.3 |
| Barrow County (part) | 201 | 10 | 5.0 | 6 | 15.4 | 5 | 17.9 | 1 | 6.7 | 1 | 1.4 | - | (X) |
| Gwinnett County (part) | 213 | 15 | 7.0 | 4 | 10.3 | 4 | 11.8 | - | - | 5 | 6.3 | - | (X) |
| Hall County (part) | 7 | 7 | 100.0 | - | (X) | - | (X) | 7 | 100.0 | - | (X) | - | (X) |
| Jackson County (part) | 657 | 36 | 5.5 | 7 | 4.2 | 7 | 6.1 | 6 | 7.5 | 8 | 4.1 | 6 | 35.3 |
| Braswell city | 69 | 9 | 13.0 | - | - | - | - | - | (X) | 3 | 13.0 | - | - |
| Paulding County (part) | 40 | 9 | 22.5 | - | - | - | - | - | (X) | 3 | 25.0 | - | - |
| Polk County (part) | 29 | - | - | - | - | - | - | - | (X) | - | - | - | (X) |
| Bremen city | 4 389 | 450 | 10.3 | 82 | 7.8 | 45 | 6.0 | 102 | 12.8 | 75 | 6.2 | 6 | 5.3 |
| Carroll County (part) | 19 | - | - | - | (X) | - | (X) | - | - | - | - | - | (X) |
| Haralson County (part) | 4 370 | 450 | 10.3 | 82 | 7.8 | 45 | 6.0 | 102 | 13.1 | 75 | 6.2 | 6 | 5.3 |
| Brinson town, Decatur County | 230 | 32 | 13.9 | 6 | 11.1 | 2 | 5.7 | 4 | 10.0 | 7 | 11.5 | - | - |
| Bronwood town, Terrell County | 484 | 123 | 25.4 | 45 | 29.2 | 31 | 28.4 | 34 | 38.2 | 31 | 26.3 | 12 | 36.4 |
| Brooklet town, Bulloch County | 1 091 | 117 | 10.7 | 20 | 8.4 | 14 | 8.2 | 41 | 17.7 | 22 | 6.9 | 4 | 8.0 |
| Brooks town, Fayette County | 566 | 11 | 2.0 | - | - | - | - | 2 | 1.9 | 3 | 1.6 | - | (X) |
| Broxton city, Coffee County | 1 423 | 383 | 26.9 | 152 | 34.0 | 107 | 34.0 | 40 | 25.0 | 78 | 22.0 | 58 | 58.0 |
| Brunswick city, Glynn County | 14 852 | 4 508 | 30.4 | 1 832 | 43.9 | 1 247 | 41.9 | 487 | 21.7 | 936 | 25.2 | 620 | 56.4 |
| Buchanan city, Haralson County | 785 | 178 | 22.7 | 46 | 23.4 | 39 | 24.4 | 25 | 19.8 | 45 | 20.5 | 19 | 57.6 |
| Buckhead town, Morgan County | 206 | 47 | 22.8 | 19 | 27.1 | 17 | 29.3 | - | - | 9 | 18.4 | - | - |
| Buena Vista city, Marion County | 1 673 | 580 | 34.7 | 234 | 43.3 | 164 | 40.0 | 76 | 32.1 | 120 | 28.6 | 80 | 47.9 |
| Buford city | 10 537 | 1 180 | 11.2 | 249 | 9.2 | 151 | 8.0 | 164 | 17.2 | 197 | 7.5 | 34 | 11.0 |
| Gwinnett County (part) | 10 452 | 1 171 | 11.2 | 247 | 9.2 | 149 | 7.9 | 162 | 17.5 | 192 | 7.4 | 29 | 9.5 |
| Hall County (part) | 85 | 9 | 10.6 | 2 | 100.0 | 2 | 100.0 | 2 | 7.7 | 5 | 15.2 | 5 | 100.0 |
| Butler city, Taylor County | 1 793 | 627 | 35.0 | 270 | 47.9 | 193 | 49.5 | 61 | 25.5 | 143 | 28.9 | 99 | 71.7 |
| Byromville town, Dooly County | 298 | 82 | 27.5 | 30 | 30.3 | 18 | 30.5 | 12 | 26.7 | 18 | 25.7 | 8 | 53.3 |
| Byron city, Peach County | 2 840 | 327 | 11.5 | 114 | 14.0 | 73 | 12.8 | 43 | 16.2 | 70 | 8.5 | 40 | 31.3 |
| Cadwell town, Laurens County | 301 | 33 | 11.0 | 4 | 7.5 | 4 | 9.8 | 11 | 21.2 | 4 | 4.0 | 3 | 27.3 |
| Cairo city, Grady County | 9 218 | 2 765 | 30.0 | 1 125 | 41.2 | 866 | 41.8 | 311 | 23.4 | 588 | 24.4 | 340 | 55.9 |
| Calhoun city, Gordon County | 10 037 | 1 690 | 16.8 | 497 | 20.8 | 318 | 19.0 | 245 | 19.1 | 334 | 12.5 | 138 | 37.4 |
| Camak town, Warren County | 176 | 34 | 19.3 | 5 | 14.3 | 5 | 17.9 | 10 | 25.0 | 7 | 16.7 | 2 | 50.0 |
| Camilla city, Mitchell County | 5 493 | 2 073 | 37.7 | 939 | 54.9 | 625 | 53.1 | 138 | 20.0 | 500 | 34.3 | 379 | 63.5 |
| Candler-McAfee CDP, DeKalb County | 27 852 | 3 796 | 13.6 | 1 329 | 17.1 | 1 007 | 16.9 | 280 | 14.9 | 748 | 10.9 | 479 | 23.6 |
| Canon city | 760 | 202 | 26.6 | 61 | 33.0 | 44 | 32.6 | 30 | 25.2 | 50 | 22.2 | 11 | 52.4 |
| Franklin County (part) | 667 | 178 | 26.7 | 52 | 34.4 | 38 | 33.3 | 30 | 26.8 | 43 | 21.8 | 11 | 52.4 |
| Hart County (part) | 93 | 24 | 25.8 | 9 | 26.5 | 6 | 28.6 | - | - | 7 | 25.0 | - | (X) |
| Canton city, Cherokee County | 7 349 | 826 | 11.2 | 154 | 8.6 | 69 | 6.3 | 126 | 17.4 | 114 | 6.6 | 35 | 17.7 |
| Carl town, Barrow County | 231 | 14 | 6.1 | 2 | 8.0 | - | - | 5 | 10.9 | 1 | 1.5 | - | (X) |
| Carlton city, Madison County | 230 | 45 | 19.6 | 14 | 29.2 | 14 | 36.8 | 11 | 26.8 | 10 | 14.3 | - | (X) |
| Carnesville city, Franklin County | 492 | 85 | 17.3 | 35 | 21.3 | 31 | 21.2 | 15 | 16.3 | 18 | 13.8 | 3 | 33.3 |
| Carrollton city, Carroll County | 17 038 | 3 979 | 23.4 | 1 048 | 26.7 | 773 | 27.3 | 351 | 17.0 | 629 | 15.5 | 392 | 42.9 |
| Cartersville city, Bartow County | 15 374 | 1 755 | 11.4 | 573 | 13.7 | 434 | 13.6 | 300 | 15.4 | 368 | 8.9 | 170 | 32.4 |
| Cave Spring city, Floyd County | 910 | 137 | 15.1 | 40 | 22.6 | 30 | 22.4 | 27 | 13.9 | 39 | 14.0 | 14 | 56.0 |
| Cecil town, Cook County | 232 | 49 | 21.1 | 18 | 31.6 | 18 | 40.9 | 17 | 27.4 | 12 | 15.8 | 7 | 63.6 |

Table 16. Poverty Status in 1999: 2000—Con.

[Data based on a sample (except Tables 65-68). For information on confidentiality protection, coverage, sampling error, and nonsampling error, see Appendix G. For location of definitions, see "How to Use This Census Report"]

| State County Place | Population for whom poverty status is determined | | | | | | | | | Families with income in 1999 below poverty level | | | |
|--|--|----------|---------|------------------|---------|---------------|---------|------------------------------|---------|--|---------|--|---------|
| | Income in 1999 below poverty level | | | | | | | | | All families | | Families with female householder, no husband present, with related children under 18 years | |
| | Total | All ages | | Related children | | | | Population 65 years and over | | Number | Percent | Number | Percent |
| | | Number | Percent | Under 18 years | | 5 to 17 years | | Number | Percent | | | | |
| | | | | Number | Percent | Number | Percent | | | | | | |
| PLACE—Con. | | | | | | | | | | | | | |
| Cedartown city, Polk County | 9 087 | 2 210 | 24.3 | 684 | 28.7 | 508 | 29.7 | 194 | 15.3 | 477 | 20.3 | 229 | 50.0 |
| Centerville city, Houston County | 4 271 | 335 | 7.8 | 123 | 11.6 | 81 | 10.2 | 14 | 3.1 | 65 | 5.1 | 51 | 63.8 |
| Centralhatchee town, Heard County | 404 | 22 | 5.4 | 5 | 3.5 | 5 | 4.9 | 4 | 20.0 | 2 | 1.8 | - | - |
| Chamblee city, DeKalb County | 9 804 | 2 244 | 22.9 | 543 | 25.2 | 284 | 21.7 | 34 | 7.8 | 304 | 15.8 | 87 | 43.5 |
| Chatsworth city, Murray County | 3 288 | 561 | 17.1 | 141 | 19.0 | 99 | 19.3 | 44 | 12.9 | 125 | 13.0 | 23 | 24.2 |
| Chattanooga Valley CDP, Walker County | 3 921 | 372 | 9.5 | 137 | 16.3 | 102 | 15.2 | 43 | 6.9 | 84 | 6.9 | 29 | 30.2 |
| Chauncey town, Dodge County | 259 | 46 | 17.8 | 15 | 21.4 | 13 | 21.0 | 7 | 15.6 | 14 | 17.5 | 6 | 40.0 |
| Chester town, Dodge County | 329 | 52 | 15.8 | 10 | 13.7 | 6 | 9.1 | 9 | 17.3 | 18 | 20.5 | 5 | 31.3 |
| Chickamauga city, Walker County | 2 264 | 181 | 8.0 | 44 | 6.8 | 21 | 4.1 | 28 | 11.2 | 37 | 5.6 | 12 | 17.4 |
| Clarksville city, Habersham County | 1 364 | 203 | 14.9 | 55 | 19.8 | 35 | 17.1 | 60 | 16.6 | 38 | 9.9 | 12 | 24.5 |
| Clarkston city, DeKalb County | 6 795 | 1 310 | 19.3 | 422 | 21.0 | 321 | 22.1 | 18 | 6.7 | 289 | 19.5 | 146 | 39.8 |
| Claxton city, Evans County | 2 236 | 785 | 35.1 | 347 | 49.6 | 247 | 47.6 | 104 | 27.7 | 191 | 34.4 | 142 | 77.2 |
| Clayton city, Rabun County | 1 724 | 252 | 14.6 | 53 | 14.3 | 46 | 16.1 | 39 | 11.2 | 35 | 7.9 | - | - |
| Clermont town, Hall County | 409 | 23 | 5.6 | 3 | 2.5 | 2 | 2.1 | 1 | 1.9 | 6 | 4.8 | - | - |
| Cleveland city, White County | 1 668 | 258 | 15.5 | 109 | 25.6 | 89 | 26.4 | 34 | 11.4 | 58 | 12.4 | 33 | 44.0 |
| Climax city, Decatur County | 305 | 30 | 9.8 | 14 | 13.2 | 14 | 20.9 | 4 | 6.8 | 7 | 9.6 | 4 | 44.4 |
| Cobbtown city, Tattnall County | 324 | 41 | 12.7 | 7 | 10.0 | 7 | 13.2 | 18 | 23.1 | 10 | 10.5 | 2 | 20.0 |
| Cochran city, Bleckley County | 4 096 | 881 | 21.5 | 397 | 33.3 | 262 | 29.5 | 139 | 23.0 | 160 | 14.8 | 108 | 41.2 |
| Cohutta town, Whitfield County | 626 | 43 | 6.9 | 14 | 8.1 | 14 | 10.2 | 2 | 3.4 | 15 | 8.2 | 4 | 44.4 |
| Colbert city, Madison County | 497 | 84 | 16.9 | 33 | 26.2 | 25 | 29.1 | 11 | 16.4 | 15 | 11.3 | 4 | 36.4 |
| Coleman city, Randolph County | 147 | 47 | 32.0 | 14 | 41.2 | 14 | 42.4 | 16 | 53.3 | 9 | 24.3 | 2 | 66.7 |
| College Park city | 20 488 | 3 932 | 19.2 | 1 437 | 23.4 | 902 | 20.4 | 167 | 20.3 | 800 | 16.9 | 564 | 34.7 |
| Clayton County (part) | 1 498 | 141 | 9.4 | 75 | 14.7 | 56 | 14.9 | - | - | 28 | 8.1 | 28 | 45.2 |
| Fulton County (part) | 18 990 | 3 791 | 20.0 | 1 362 | 24.2 | 846 | 20.9 | 167 | 20.9 | 772 | 17.6 | 536 | 34.3 |
| Collins city, Tattnall County | 523 | 151 | 28.9 | 45 | 38.8 | 32 | 46.4 | 36 | 36.4 | 36 | 24.0 | 21 | 80.8 |
| Colquitt city, Miller County | 1 778 | 462 | 26.0 | 149 | 36.0 | 81 | 27.2 | 116 | 25.5 | 110 | 21.3 | 41 | 42.7 |
| Columbus city, Muscogee County | 177 184 | 27 741 | 15.7 | 10 739 | 22.0 | 7 348 | 20.8 | 2 534 | 12.1 | 6 117 | 12.8 | 3 803 | 40.0 |
| Bibb City town | 494 | 161 | 32.6 | 56 | 57.1 | 44 | 57.9 | 20 | 19.4 | 36 | 27.9 | 13 | 52.0 |
| Columbus city (balance) | 176 690 | 27 580 | 15.6 | 10 683 | 22.0 | 7 304 | 20.7 | 2 514 | 12.1 | 6 081 | 12.7 | 3 790 | 40.0 |
| Columbus city (balance), Muscogee County | 176 690 | 27 580 | 15.6 | 10 683 | 22.0 | 7 304 | 20.7 | 2 514 | 12.1 | 6 081 | 12.7 | 3 790 | 40.0 |
| Comer city, Madison County | 908 | 145 | 16.0 | 32 | 16.7 | 31 | 21.8 | 48 | 24.1 | 31 | 12.4 | 11 | 35.5 |
| Commerce city, Jackson County | 4 951 | 627 | 12.7 | 198 | 17.5 | 133 | 16.9 | 196 | 26.1 | 144 | 10.2 | 76 | 30.0 |
| Concord town, Pike County | 373 | 20 | 5.4 | 4 | 3.8 | 4 | 4.9 | 5 | 8.5 | 2 | 2.1 | 2 | 20.0 |
| Conley CDP, Clayton County | 6 170 | 1 252 | 20.3 | 634 | 30.2 | 502 | 32.2 | 63 | 13.6 | 248 | 16.7 | 149 | 31.4 |
| Conyers city, Rockdale County | 11 232 | 1 893 | 16.9 | 756 | 24.5 | 508 | 23.0 | 102 | 9.1 | 380 | 13.7 | 212 | 31.0 |
| Coolidge city, Thomas County | 539 | 123 | 22.8 | 32 | 29.4 | 29 | 31.9 | 33 | 26.2 | 30 | 22.1 | 17 | 63.0 |
| Cordele city, Crisp County | 11 100 | 4 619 | 41.6 | 2 119 | 59.2 | 1 444 | 56.0 | 387 | 26.7 | 1 100 | 38.1 | 788 | 74.6 |
| Corinth town | 217 | 64 | 29.5 | 23 | 38.3 | 22 | 41.5 | 6 | 20.7 | 15 | 25.9 | 4 | 44.4 |
| Coweta County (part) | 8 | 5 | 62.5 | - | (X) | - | (X) | - | (X) | - | (X) | - | (X) |
| Heard County (part) | 209 | 59 | 28.2 | 23 | 38.3 | 22 | 41.5 | 6 | 20.7 | 15 | 25.9 | 4 | 44.4 |
| Cornelia city, Habersham County | 3 555 | 472 | 13.3 | 104 | 15.1 | 40 | 8.3 | 136 | 20.2 | 84 | 8.8 | 47 | 37.0 |
| Country Club Estates CDP, Glynn County | 7 669 | 962 | 12.5 | 355 | 18.0 | 272 | 19.1 | 98 | 12.4 | 207 | 10.0 | 124 | 28.7 |
| Covington city, Newton County | 11 118 | 2 177 | 19.6 | 1 094 | 33.7 | 835 | 33.4 | 194 | 12.8 | 423 | 14.8 | 307 | 46.5 |
| Crawford city, Oglethorpe County | 785 | 186 | 23.7 | 33 | 19.6 | 15 | 14.6 | 60 | 26.4 | 32 | 15.5 | 12 | 28.6 |
| Crawfordville city, Taliaferro County | 542 | 157 | 29.0 | 51 | 38.3 | 42 | 43.3 | 23 | 20.2 | 44 | 28.8 | 24 | 57.1 |
| Culloden city, Monroe County | 218 | 34 | 15.6 | 8 | 21.6 | 8 | 22.9 | 6 | 20.7 | 7 | 12.7 | 5 | 35.7 |
| Cumming city, Forsyth County | 3 967 | 696 | 17.5 | 118 | 13.4 | 41 | 7.5 | 168 | 27.1 | 111 | 10.7 | 25 | 22.5 |
| Cusseta city, Chattahoochee County | 1 228 | 354 | 28.8 | 135 | 37.0 | 68 | 27.6 | 27 | 27.3 | 86 | 25.8 | 46 | 58.2 |
| Cuthbert city, Randolph County | 3 324 | 1 114 | 33.5 | 389 | 39.8 | 289 | 39.8 | 207 | 38.5 | 245 | 29.2 | 148 | 54.0 |
| Dacula city, Gwinnett County | 3 889 | 59 | 1.5 | 12 | 1.0 | 12 | 1.4 | 5 | 2.3 | 10 | 0.9 | 3 | 3.4 |
| Dahlonega city, Lumpkin County | 2 485 | 607 | 24.4 | 90 | 19.4 | 50 | 15.2 | 45 | 13.8 | 66 | 11.4 | 20 | 30.8 |
| Daisy city, Evans County | 112 | 9 | 8.0 | - | - | - | - | 4 | 22.2 | 2 | 4.8 | - | - |
| Dallas city, Paulding County | 4 846 | 486 | 10.0 | 139 | 10.3 | 77 | 10.0 | 61 | 12.3 | 122 | 8.8 | 45 | 18.8 |
| Dalton city, Whitfield County | 27 611 | 4 422 | 16.0 | 1 392 | 19.0 | 921 | 18.5 | 264 | 8.9 | 817 | 11.9 | 178 | 27.4 |
| Damascus town, Early County | 247 | 58 | 23.5 | 16 | 20.3 | 16 | 23.5 | 13 | 61.9 | 22 | 31.4 | 14 | 53.8 |
| Danielsville city, Madison County | 483 | 60 | 12.4 | 19 | 13.7 | 12 | 14.3 | 9 | 11.8 | 11 | 8.8 | 1 | 9.1 |
| Danville town | 395 | 86 | 21.8 | 25 | 19.8 | 18 | 18.8 | 10 | 20.8 | 14 | 15.2 | 8 | 33.3 |
| Twiggs County (part) | 376 | 86 | 22.9 | 25 | 20.2 | 18 | 19.1 | 10 | 20.8 | 14 | 15.9 | 8 | 33.3 |
| Wilkinson County (part) | 19 | - | - | - | - | - | - | - | (X) | - | - | - | (X) |
| Darien city, McIntosh County | 1 723 | 425 | 24.7 | 154 | 29.8 | 123 | 31.9 | 53 | 25.2 | 96 | 21.3 | 45 | 52.3 |
| Dasher town, Lowndes County | 862 | 53 | 6.1 | 20 | 8.0 | 12 | 6.6 | 5 | 5.4 | 8 | 3.4 | 6 | 46.2 |
| Davisboro city, Washington County | 476 | 228 | 47.9 | 65 | 55.6 | 46 | 58.2 | 13 | 22.4 | 33 | 32.4 | 26 | 74.3 |
| Dawson city, Terrell County | 5 067 | 1 837 | 36.3 | 815 | 49.8 | 547 | 46.5 | 160 | 26.0 | 415 | 31.6 | 259 | 60.7 |
| Dawsonville city, Dawson County | 547 | 65 | 11.9 | 23 | 13.3 | 6 | 4.9 | 8 | 15.7 | 18 | 12.3 | 15 | 57.7 |
| Dearing town, McDuffie County | 388 | 72 | 18.6 | 22 | 18.8 | 6 | 9.8 | 15 | 32.6 | 11 | 11.3 | 4 | 26.7 |
| Decatur city, DeKalb County | 17 375 | 2 041 | 11.7 | 565 | 15.7 | 402 | 16.0 | 304 | 13.6 | 273 | 7.0 | 114 | 17.1 |
| Deenwood CDP, Ware County | 1 738 | 259 | 14.9 | 59 | 15.2 | 52 | 19.8 | 52 | 21.6 | 55 | 10.4 | 30 | 35.3 |
| Deepstep town, Washington County | 121 | 4 | 3.3 | - | - | - | - | - | - | 2 | 4.9 | - | (X) |
| Demorest city, Habersham County | 1 051 | 128 | 12.2 | 41 | 17.2 | 40 | 24.2 | 11 | 7.2 | 22 | 7.8 | 12 | 24.5 |
| Denton city, Jeff Davis County | 278 | 67 | 24.1 | 14 | 13.1 | 14 | 14.6 | 15 | 41.7 | 15 | 28.3 | 2 | 66.7 |
| De Soto city, Sumter County | 213 | 26 | 12.2 | 2 | 4.8 | 2 | 5.9 | 5 | 8.5 | 1 | 1.8 | - | - |
| Dexter town, Laurens County | 503 | 74 | 14.7 | 21 | 15.7 | 17 | 18.1 | 30 | 31.6 | 13 | 10.4 | 6 | 60.0 |
| Dillard city, Rabun County | 212 | 23 | 10.8 | 5 | 9.3 | 5 | 12.8 | 6 | 19.4 | 4 | 9.1 | - | - |
| Dock Junction CDP, Glynn County | 6 913 | 1 302 | 18.8 | 468 | 26.6 | 327 | 24.9 | 119 | 12.5 | 335 | 17.2 | 179 | 53.0 |
| Doerun city, Colquitt County | 860 | 229 | 26.6 | 94 | 45.9 | 76 | 47.2 | 36 | 19.7 | 42 | 19.8 | 30 | 62.5 |
| Donalsonville city, Seminole County | 2 674 | 856 | 32.0 | 365 | 45.6 | 226 | 40.5 | 124 | 27.6 | 171 | 25.4 | 112 | 57.7 |

Table 16. **Poverty Status in 1999: 2000—Con.**

[Data based on a sample (except Tables 65-68). For information on confidentiality protection, coverage, sampling error, and nonsampling error, see Appendix G. For location of definitions, see "How to Use This Census Report"]

| State County Place | Population for whom poverty status is determined | | | | | | | | | Families with income in 1999 below poverty level | | | |
|--|--|----------|---------|------------------|---------|---------------|---------|------------------------------|---------|--|---------|--|---------|
| | Income in 1999 below poverty level | | | | | | | | | All families | | Families with female householder, no husband present, with related children under 18 years | |
| | Total | All ages | | Related children | | | | Population 65 years and over | | Number | Percent | Number | Percent |
| | | Number | Percent | Under 18 years | | 5 to 17 years | | Number | Percent | | | | |
| | | | | Number | Percent | Number | Percent | | | | | | |
| PLACE—Con. | | | | | | | | | | | | | |
| Dooling town, Dooly County | 190 | 64 | 33.7 | 30 | 38.0 | 20 | 35.1 | 7 | 100.0 | 10 | 27.0 | 2 | 22.2 |
| Doraville city, DeKalb County | 10 033 | 1 537 | 15.3 | 346 | 15.8 | 225 | 14.8 | 61 | 9.3 | 195 | 9.6 | 67 | 27.6 |
| Douglas city, Coffee County | 9 729 | 2 377 | 24.4 | 839 | 31.2 | 573 | 29.6 | 292 | 22.0 | 453 | 17.9 | 224 | 42.9 |
| Douglasville city, Douglas County | 19 541 | 2 389 | 12.2 | 994 | 17.3 | 683 | 16.4 | 110 | 8.1 | 516 | 10.1 | 297 | 33.0 |
| Druid Hills CDP, DeKalb County | 9 454 | 728 | 7.7 | 53 | 3.5 | 48 | 4.5 | 46 | 4.2 | 46 | 2.3 | 16 | 15.4 |
| Dublin city, Laurens County | 15 057 | 4 140 | 27.5 | 1 740 | 41.1 | 1 179 | 38.8 | 472 | 21.2 | 914 | 22.5 | 614 | 60.2 |
| Dudley city, Laurens County | 466 | 56 | 12.0 | 18 | 16.5 | 14 | 16.9 | 15 | 16.7 | 15 | 11.5 | 9 | 64.3 |
| Duluth city, Gwinnett County | 22 264 | 979 | 4.4 | 258 | 4.8 | 157 | 4.3 | 31 | 3.2 | 173 | 3.0 | 71 | 12.2 |
| Dunwoody CDP, DeKalb County | 32 416 | 1 179 | 3.6 | 148 | 2.4 | 115 | 2.8 | 206 | 5.2 | 136 | 1.5 | 26 | 7.5 |
| Du Pont town, Clinch County | 150 | 44 | 29.3 | 13 | 32.5 | 11 | 30.6 | 15 | 53.6 | 11 | 23.4 | 4 | 50.0 |
| East Dublin city, Laurens County | 2 477 | 551 | 22.2 | 241 | 33.1 | 183 | 34.1 | 52 | 17.6 | 137 | 19.4 | 82 | 57.3 |
| East Ellijay city, Gilmer County | 703 | 137 | 19.5 | 27 | 16.8 | 25 | 24.5 | 14 | 15.9 | 27 | 14.6 | 11 | 45.8 |
| East Griffin CDP, Spalding County | 1 630 | 236 | 14.5 | 75 | 17.5 | 67 | 19.6 | 37 | 17.5 | 45 | 9.9 | 24 | 32.9 |
| Eastman city, Dodge County | 4 713 | 1 108 | 23.5 | 388 | 33.1 | 244 | 28.9 | 187 | 25.0 | 252 | 20.2 | 176 | 57.9 |
| East Newnan CDP, Coweta County | 1 524 | 201 | 13.2 | 38 | 11.0 | - | - | 76 | 26.9 | 32 | 9.4 | - | - |
| East Point city, Fulton County | 38 966 | 8 083 | 20.7 | 3 403 | 30.0 | 2 053 | 26.0 | 432 | 13.6 | 1 614 | 17.2 | 1 089 | 36.3 |
| Eatonton city, Putnam County | 6 718 | 1 687 | 25.1 | 638 | 32.5 | 420 | 29.4 | 143 | 16.4 | 351 | 20.4 | 194 | 53.6 |
| Edge Hill city, Glascock County | 43 | 4 | 9.3 | - | - | - | - | 2 | 50.0 | 2 | 18.2 | - | (X) |
| Edison city, Calhoun County | 1 264 | 432 | 34.2 | 183 | 49.9 | 126 | 47.2 | 52 | 24.4 | 102 | 31.2 | 62 | 64.6 |
| Elberton city, Elbert County | 4 615 | 1 130 | 24.5 | 384 | 34.3 | 277 | 32.7 | 196 | 22.0 | 267 | 21.3 | 164 | 53.1 |
| Ellaville city, Schley County | 1 651 | 434 | 26.3 | 166 | 30.7 | 111 | 27.2 | 59 | 33.3 | 90 | 22.2 | 58 | 55.2 |
| Ellenton town, Colquitt County | 389 | 73 | 18.8 | 14 | 14.1 | 11 | 13.8 | 9 | 34.6 | 15 | 16.5 | - | - |
| Ellijay city, Gilmer County | 1 443 | 397 | 27.5 | 96 | 27.3 | 54 | 23.0 | 79 | 31.7 | 65 | 20.3 | 31 | 50.0 |
| Emerson city, Bartow County | 1 137 | 187 | 16.4 | 69 | 22.9 | 49 | 25.1 | 22 | 17.9 | 38 | 12.3 | 9 | 47.4 |
| Enigma town, Berrien County | 883 | 214 | 24.2 | 97 | 30.4 | 61 | 27.7 | 15 | 19.5 | 49 | 20.9 | 20 | 51.3 |
| Ephesus town, Heard County | 372 | 52 | 14.0 | 26 | 25.0 | 18 | 27.3 | 7 | 10.9 | 9 | 8.2 | 3 | 30.0 |
| Eton city, Murray County | 318 | 14 | 4.4 | - | - | - | - | 1 | 2.4 | 3 | 3.3 | - | - |
| Euharlee city, Bartow County | 3 254 | 98 | 3.0 | 38 | 3.3 | 20 | 2.8 | - | - | 14 | 1.7 | 7 | 20.6 |
| Evans CDP, Columbia County | 17 425 | 639 | 3.7 | 135 | 2.7 | 118 | 3.0 | 145 | 8.7 | 146 | 2.9 | 76 | 19.3 |
| Experiment CDP, Spalding County | 3 194 | 838 | 26.2 | 393 | 41.2 | 256 | 39.1 | 13 | 3.5 | 233 | 26.9 | 195 | 63.7 |
| Fairburn city, Fulton County | 5 004 | 384 | 7.7 | 171 | 11.9 | 112 | 10.9 | 15 | 2.8 | 85 | 6.1 | 42 | 17.9 |
| Fairmount city, Gordon County | 753 | 56 | 7.4 | 13 | 9.0 | 13 | 10.4 | 15 | 12.8 | 12 | 5.2 | 5 | 33.3 |
| Fair Oaks CDP, Cobb County | 8 504 | 1 276 | 15.0 | 221 | 11.1 | 134 | 10.9 | 91 | 15.7 | 227 | 11.9 | 47 | 15.7 |
| Fairview CDP, Walker County | 6 860 | 607 | 8.8 | 195 | 11.8 | 151 | 12.4 | 83 | 10.1 | 143 | 7.2 | 81 | 36.0 |
| Fargo city, Clinch County | 382 | 49 | 12.8 | 15 | 14.0 | 15 | 19.2 | 14 | 25.9 | 13 | 12.3 | 3 | 42.9 |
| Fayetteville city, Fayette County | 10 866 | 323 | 3.0 | 58 | 2.1 | 45 | 2.2 | 124 | 8.8 | 74 | 2.4 | 49 | 14.3 |
| Fitzgerald city | 8 733 | 2 758 | 31.6 | 1 172 | 45.8 | 778 | 42.2 | 261 | 22.1 | 609 | 26.7 | 379 | 63.5 |
| Ben Hill County (part) | 8 679 | 2 718 | 31.3 | 1 161 | 45.5 | 778 | 42.2 | 261 | 22.1 | 601 | 26.5 | 379 | 63.5 |
| Irwin County (part) | 54 | 40 | 74.1 | 11 | 100.0 | - | (X) | - | (X) | 8 | 50.0 | - | (X) |
| Flemington city, Liberty County | 375 | 41 | 10.9 | 7 | 6.7 | 6 | 7.5 | 4 | 22.2 | 7 | 8.0 | 3 | 37.5 |
| Flovilla city, Butts County | 658 | 81 | 12.3 | 26 | 15.0 | 13 | 9.8 | 11 | 20.0 | 23 | 13.0 | 17 | 53.1 |
| Flowery Branch town, Hall County | 1 781 | 236 | 13.3 | 56 | 13.1 | 24 | 8.8 | 24 | 21.6 | 41 | 9.5 | 13 | 24.1 |
| Folkston city, Charlton County | 2 141 | 612 | 28.6 | 247 | 39.8 | 175 | 38.4 | 59 | 20.4 | 151 | 26.1 | 97 | 66.9 |
| Forest Park city, Clayton County | 20 120 | 3 094 | 15.4 | 1 178 | 20.6 | 694 | 17.5 | 176 | 9.3 | 585 | 12.0 | 298 | 26.3 |
| Forsyth city, Monroe County | 3 743 | 694 | 18.5 | 278 | 29.1 | 184 | 27.0 | 59 | 11.5 | 153 | 14.9 | 119 | 44.1 |
| Fort Benning South CDP, Chattahoochee County | 7 084 | 451 | 6.4 | 265 | 7.8 | 163 | 6.9 | - | - | 92 | 5.0 | 30 | 24.6 |
| Fort Gaines city, Clay County | 1 028 | 416 | 40.5 | 166 | 53.2 | 92 | 44.7 | 47 | 26.7 | 93 | 34.7 | 75 | 67.6 |
| Fort Oglethorpe city | 6 791 | 1 184 | 17.4 | 473 | 30.8 | 303 | 28.7 | 110 | 11.3 | 224 | 11.5 | 127 | 48.3 |
| Catoosa County (part) | 6 651 | 1 171 | 17.6 | 473 | 31.5 | 303 | 29.2 | 110 | 11.5 | 224 | 11.8 | 127 | 48.3 |
| Walker County (part) | 140 | 13 | 9.3 | - | - | - | - | - | - | - | - | - | (X) |
| Fort Stewart CDP, Liberty County | 6 899 | 758 | 11.0 | 410 | 13.0 | 145 | 8.3 | - | (X) | 179 | 9.7 | 51 | 42.9 |
| Fort Valley city, Peach County | 7 859 | 2 961 | 37.7 | 988 | 44.3 | 666 | 40.0 | 162 | 17.3 | 587 | 31.8 | 387 | 49.9 |
| Franklin city, Heard County | 808 | 229 | 28.3 | 75 | 33.3 | 54 | 34.0 | 48 | 29.4 | 59 | 27.8 | 42 | 54.5 |
| Franklin Springs city, Franklin County | 483 | 19 | 3.9 | - | - | - | - | 7 | 8.2 | - | - | - | - |
| Funston town, Colquitt County | 439 | 98 | 22.3 | 48 | 38.4 | 36 | 35.6 | 4 | 7.4 | 27 | 22.0 | 15 | 55.6 |
| Gainesville city, Hall County | 23 812 | 5 188 | 21.8 | 1 728 | 28.9 | 1 176 | 30.1 | 516 | 17.9 | 869 | 16.1 | 351 | 46.3 |
| Garden City city, Chatham County | 10 098 | 1 843 | 18.3 | 716 | 26.5 | 510 | 27.4 | 122 | 10.4 | 472 | 17.3 | 199 | 35.0 |
| Garfield town, Emanuel County | 154 | 56 | 36.4 | 28 | 56.0 | 28 | 57.1 | 3 | 9.4 | 13 | 27.1 | 11 | 91.7 |
| Gay town, Meriwether County | 102 | 26 | 25.5 | 14 | 82.4 | 11 | 78.6 | 5 | 17.2 | 3 | 12.0 | - | (X) |
| Geneva town, Talbot County | 114 | 17 | 14.9 | - | - | - | - | 3 | 15.0 | - | - | - | (X) |
| Georgetown CDP, Chatham County | 10 532 | 576 | 5.5 | 87 | 3.1 | 46 | 2.3 | 62 | 12.9 | 68 | 2.5 | 27 | 9.7 |
| Georgetown city, Quitman County | 973 | 252 | 25.9 | 68 | 25.9 | 59 | 25.9 | 58 | 30.4 | 59 | 22.0 | 29 | 46.0 |
| Gibson city, Glascock County | 703 | 226 | 32.1 | 19 | 18.4 | 12 | 15.4 | 120 | 53.1 | 27 | 15.3 | 9 | 42.9 |
| Gillsville city | 215 | 8 | 3.7 | - | - | - | - | 3 | 7.5 | - | - | - | - |
| Banks County (part) | 44 | 2 | 4.5 | - | - | - | (X) | - | - | - | - | - | (X) |
| Hall County (part) | 171 | 6 | 3.5 | - | - | - | - | 3 | 8.8 | - | - | - | - |
| Girard town, Burke County | 224 | 77 | 34.4 | 27 | 38.6 | 20 | 41.7 | 7 | 36.8 | 14 | 24.6 | 10 | 55.6 |
| Glennville city, Tattnall County | 3 475 | 998 | 28.7 | 407 | 46.0 | 314 | 44.6 | 88 | 17.2 | 207 | 21.7 | 115 | 69.7 |
| Glenwood city, Wheeler County | 810 | 295 | 36.4 | 100 | 54.3 | 52 | 48.1 | 48 | 37.2 | 60 | 28.8 | 31 | 63.3 |
| Good Hope town, Walton County | 209 | 27 | 12.9 | 12 | 33.3 | 5 | 29.4 | - | - | 6 | 9.7 | 4 | 100.0 |
| Gordon city, Wilkinson County | 2 145 | 458 | 21.4 | 196 | 30.4 | 126 | 29.6 | 46 | 15.9 | 109 | 19.3 | 82 | 57.7 |
| Graham city, Appling County | 303 | 74 | 24.4 | 21 | 27.3 | 14 | 22.2 | 8 | 25.0 | 18 | 20.0 | 7 | 70.0 |
| Grantville city, Coweta County | 1 270 | 170 | 13.4 | 35 | 11.3 | 28 | 13.8 | 32 | 23.7 | 34 | 10.1 | 7 | 15.9 |
| Gray city, Jones County | 1 663 | 298 | 17.9 | 86 | 21.2 | 58 | 19.5 | 30 | 11.6 | 64 | 13.4 | 36 | 36.7 |
| Grayson city, Gwinnett County | 772 | 63 | 8.2 | 12 | 5.2 | 8 | 4.1 | 8 | 13.6 | 14 | 6.3 | 4 | 13.8 |
| Greensboro city, Greene County | 3 139 | 978 | 31.2 | 439 | 46.2 | 283 | 42.9 | 104 | 23.2 | 221 | 26.4 | 181 | 60.5 |
| Greenville city, Meriwether County | 925 | 241 | 26.1 | 90 | 34.2 | 68 | 31.9 | 45 | 28.7 | 49 | 21.9 | 38 | 50.7 |
| Gresham Park CDP, DeKalb County | 9 136 | 1 666 | 18.2 | 765 | 27.2 | 527 | 25.7 | 61 | 11.5 | 388 | 16.1 | 272 | 30.4 |

Table 16. **Poverty Status in 1999: 2000—Con.**

[Data based on a sample (except Tables 65-68). For information on confidentiality protection, coverage, sampling error, and nonsampling error, see Appendix G. For location of definitions, see "How to Use This Census Report"]

| State County Place | Population for whom poverty status is determined | | | | | | | | | Families with income in 1999 below poverty level | | | |
|---|--|----------|---------|------------------|---------|---------------|---------|------------------------------|---------|--|---------|--|---------|
| | Income in 1999 below poverty level | | | | | | | | | All families | | Families with female householder, no husband present, with related children under 18 years | |
| | Total | All ages | | Related children | | | | Population 65 years and over | | Number | Percent | Number | Percent |
| | | Number | Percent | Under 18 years | | 5 to 17 years | | Number | Percent | | | | |
| | | | | Number | Percent | Number | Percent | | | | | | |
| PLACE—Con. | | | | | | | | | | | | | |
| Griffin city, Spalding County | 22 977 | 4 908 | 21.4 | 1 845 | 28.4 | 1 262 | 27.2 | 489 | 16.0 | 1 068 | 17.7 | 623 | 42.7 |
| Grovetown city, Columbia County | 6 140 | 1 143 | 18.6 | 508 | 24.5 | 297 | 19.8 | 51 | 15.9 | 266 | 16.3 | 174 | 48.3 |
| Gumbranch city, Liberty County | 260 | 64 | 24.6 | 18 | 28.6 | 13 | 29.5 | 6 | 46.2 | 14 | 19.7 | 3 | 30.0 |
| Gumlog CDP, Franklin County | 2 016 | 140 | 6.9 | 29 | 6.5 | 29 | 8.4 | 18 | 5.2 | 38 | 6.0 | 8 | 20.0 |
| Guyton city, Effingham County | 983 | 184 | 18.7 | 114 | 33.5 | 83 | 31.6 | 11 | 8.1 | 36 | 13.8 | 20 | 42.6 |
| Hagan city, Evans County | 878 | 203 | 23.1 | 72 | 34.0 | 48 | 32.4 | 17 | 18.9 | 45 | 20.1 | 22 | 52.4 |
| Hahira city, Lowndes County | 1 672 | 295 | 17.6 | 122 | 23.1 | 91 | 23.6 | 36 | 19.6 | 61 | 13.9 | 38 | 41.8 |
| Hamilton city, Harris County | 242 | 30 | 12.4 | 5 | 9.6 | 3 | 8.8 | 12 | 21.8 | 3 | 5.2 | 3 | 27.3 |
| Hampton city, Henry County | 3 944 | 196 | 5.0 | 21 | 1.8 | 10 | 1.3 | 44 | 14.6 | 23 | 2.1 | 8 | 6.3 |
| Hannahs Mill CDP, Upson County | 3 038 | 337 | 11.1 | 115 | 15.2 | 89 | 16.1 | 48 | 10.6 | 58 | 6.4 | 9 | 10.3 |
| Hapeville city, Fulton County | 6 167 | 1 101 | 17.9 | 286 | 20.1 | 223 | 21.0 | 82 | 11.7 | 192 | 13.7 | 74 | 29.4 |
| Haralson town | 130 | 18 | 13.8 | 8 | 25.8 | 8 | 32.0 | 2 | 33.3 | 4 | 9.5 | - | - |
| Coweta County (part) | 130 | 18 | 13.8 | 8 | 25.8 | 8 | 32.0 | 2 | 33.3 | 4 | 9.5 | - | - |
| Meriwether County (part) | - | - | (X) | - | (X) | - | (X) | - | (X) | - | (X) | - | (X) |
| Harlem city, Columbia County | 1 787 | 304 | 17.0 | 123 | 24.1 | 91 | 24.1 | 33 | 16.3 | 73 | 15.1 | 54 | 42.9 |
| Harrison town, Washington County | 500 | 162 | 32.4 | 52 | 40.9 | 33 | 31.1 | 20 | 41.7 | 43 | 32.1 | 21 | 53.8 |
| Hartwell city, Hart County | 3 771 | 892 | 23.7 | 215 | 27.4 | 180 | 32.2 | 245 | 26.1 | 157 | 16.1 | 96 | 46.6 |
| Hawkinsville city, Pulaski County | 3 174 | 654 | 20.6 | 147 | 18.8 | 99 | 18.6 | 147 | 27.2 | 171 | 19.7 | 77 | 48.4 |
| Hazlehurst city, Jeff Davis County | 3 622 | 957 | 26.4 | 376 | 40.0 | 227 | 37.2 | 107 | 25.7 | 238 | 21.1 | 123 | 46.2 |
| Helen city, White County | 466 | 38 | 8.2 | 9 | 8.1 | 7 | 10.6 | 6 | 8.8 | 8 | 6.7 | 5 | 31.3 |
| Helena city | 1 239 | 369 | 29.8 | 160 | 46.0 | 115 | 47.9 | 29 | 18.8 | 80 | 25.3 | 50 | 66.7 |
| Telfair County (part) | 1 239 | 369 | 29.8 | 160 | 46.0 | 115 | 47.9 | 29 | 18.8 | 80 | 25.3 | 50 | 66.7 |
| Wheeler County (part) | - | - | (X) | - | (X) | - | (X) | - | (X) | - | (X) | - | (X) |
| Hephzibah city, Richmond County | 3 605 | 586 | 16.3 | 172 | 19.5 | 117 | 17.7 | 59 | 16.8 | 137 | 12.9 | 67 | 34.9 |
| Hiwassee town, Towns County | 645 | 103 | 16.0 | 13 | 28.3 | 13 | 44.8 | 26 | 10.2 | 23 | 12.6 | 6 | 31.6 |
| Higgston town, Montgomery County | 357 | 78 | 21.8 | 34 | 33.3 | 26 | 34.7 | 2 | 9.5 | 22 | 22.2 | 10 | 71.4 |
| Hilltop CDP, Pike County | 351 | 103 | 29.3 | 51 | 51.5 | 37 | 46.3 | 6 | 20.0 | 16 | 19.8 | 11 | 40.7 |
| Hiltonia city, Screven County | 452 | 222 | 49.1 | 81 | 52.3 | 61 | 55.0 | 11 | 37.9 | 48 | 48.0 | 33 | 94.3 |
| Hinesville city, Liberty County | 30 410 | 4 502 | 14.8 | 2 134 | 20.9 | 1 512 | 21.3 | 115 | 12.3 | 1 136 | 13.8 | 800 | 51.9 |
| Hiram city, Paulding County | 1 396 | 72 | 5.2 | 26 | 6.4 | 18 | 5.7 | - | - | 16 | 4.1 | 7 | 20.6 |
| Hoboken city, Brantley County | 441 | 88 | 20.0 | 27 | 25.5 | 24 | 25.8 | 13 | 27.1 | 20 | 14.9 | 10 | 52.6 |
| Hogansville city, Troup County | 2 803 | 352 | 12.6 | 132 | 16.4 | 65 | 11.4 | 54 | 13.9 | 77 | 10.2 | 52 | 39.4 |
| Holly Springs city, Cherokee County | 3 051 | 41 | 1.3 | 14 | 1.6 | 14 | 2.7 | - | - | 7 | 0.8 | 7 | 18.9 |
| Homeland city, Charlton County | 753 | 176 | 23.4 | 74 | 34.1 | 52 | 28.6 | 9 | 8.6 | 41 | 19.2 | 15 | 39.5 |
| Homer town, Banks County | 982 | 131 | 13.3 | 40 | 14.3 | 24 | 12.1 | 24 | 21.1 | 23 | 8.9 | 17 | 56.7 |
| Homerville city, Clinch County | 2 459 | 822 | 33.4 | 280 | 40.3 | 181 | 34.3 | 136 | 30.9 | 212 | 32.1 | 112 | 55.4 |
| Hoschton city, Jackson County | 1 100 | 126 | 11.5 | 41 | 12.5 | 17 | 6.8 | 21 | 18.8 | 27 | 9.5 | 11 | 50.0 |
| Hull city, Madison County | 134 | 27 | 20.1 | 7 | 23.3 | 6 | 27.3 | 6 | 33.3 | 7 | 18.9 | 4 | 80.0 |
| Ideal city, Macon County | 424 | 132 | 31.1 | 45 | 37.5 | 31 | 37.3 | 37 | 43.0 | 40 | 31.3 | 24 | 58.5 |
| Ila city, Madison County | 350 | 51 | 14.6 | 20 | 22.2 | 9 | 14.1 | 5 | 15.2 | 10 | 11.6 | 1 | 25.0 |
| Indian Springs CDP, Catoosa County | 2 007 | 222 | 11.1 | 90 | 14.0 | 90 | 18.2 | 29 | 18.6 | 42 | 7.9 | 14 | 38.9 |
| Iron City town, Seminole County | 274 | 64 | 23.4 | 36 | 43.4 | 29 | 46.8 | 7 | 17.1 | 11 | 12.9 | 9 | 47.4 |
| Irondale CDP, Clayton County | 7 699 | 681 | 8.8 | 342 | 13.4 | 280 | 15.0 | 17 | 5.6 | 147 | 7.2 | 72 | 23.6 |
| Inwinton city, Wilkinson County | 580 | 126 | 21.7 | 44 | 28.6 | 39 | 33.6 | 24 | 24.7 | 22 | 14.9 | 13 | 35.1 |
| Isle of Hope CDP, Chatham County | 2 703 | 5 | 0.2 | - | - | - | - | - | - | - | - | - | - |
| Ivey town, Wilkinson County | 1 115 | 95 | 8.5 | 37 | 12.1 | 10 | 4.6 | 4 | 3.1 | 24 | 7.4 | 8 | 19.0 |
| Jackson city, Butts County | 3 821 | 809 | 21.2 | 290 | 29.5 | 242 | 30.5 | 173 | 29.0 | 170 | 16.8 | 74 | 38.5 |
| Jacksonville town, Telfair County | 155 | 54 | 34.8 | 17 | 43.6 | 12 | 52.2 | 6 | 30.0 | 15 | 37.5 | 3 | 60.0 |
| Jakin city, Early County | 145 | 50 | 34.5 | 13 | 44.8 | 9 | 40.9 | 9 | 45.0 | 12 | 28.6 | 7 | 77.8 |
| Jasper city, Pickens County | 2 014 | 318 | 15.8 | 101 | 22.1 | 51 | 16.7 | 79 | 19.5 | 50 | 9.2 | 20 | 28.6 |
| Jefferson city, Jackson County | 3 805 | 580 | 15.2 | 213 | 21.8 | 169 | 23.3 | 55 | 10.8 | 132 | 12.5 | 76 | 47.5 |
| Jeffersonville city, Twiggs County | 1 162 | 249 | 21.4 | 94 | 30.9 | 69 | 30.3 | 32 | 21.2 | 55 | 17.4 | 31 | 43.7 |
| Jenkinsburg town, Butts County | 183 | 25 | 13.7 | 7 | 15.9 | 5 | 16.7 | 2 | 9.5 | 2 | 4.3 | 2 | 28.6 |
| Jersey town, Walton County | 155 | 32 | 20.6 | 10 | 29.4 | 10 | 32.3 | 6 | 21.4 | 8 | 17.0 | 2 | 100.0 |
| Jesup city, Wayne County | 7 406 | 1 612 | 21.8 | 635 | 30.1 | 456 | 28.9 | 195 | 19.3 | 397 | 19.4 | 225 | 52.8 |
| Jonesboro city, Clayton County | 3 863 | 782 | 20.2 | 371 | 33.9 | 229 | 34.4 | 87 | 19.7 | 197 | 19.2 | 152 | 57.4 |
| Junction City town, Talbot County | 172 | 26 | 15.1 | 2 | 5.3 | 2 | 7.4 | 5 | 29.4 | 4 | 10.5 | 2 | 33.3 |
| Kennesaw city, Cobb County | 21 772 | 983 | 4.5 | 290 | 4.8 | 247 | 6.3 | 145 | 12.5 | 183 | 3.1 | 63 | 14.5 |
| Keysville town | 208 | 127 | 61.1 | 40 | 65.6 | 40 | 78.4 | 51 | 68.9 | 19 | 45.2 | 16 | 61.5 |
| Burke County (part) | 192 | 127 | 66.1 | 40 | 67.8 | 40 | 78.4 | 51 | 68.9 | 19 | 54.3 | 16 | 61.5 |
| Jefferson County (part) | 16 | - | - | - | - | - | (X) | - | (X) | - | - | - | (X) |
| Kings Bay Base CDP, Camden County | 1 569 | 118 | 7.5 | 69 | 10.0 | 50 | 15.5 | - | (X) | 27 | 6.1 | 8 | 42.1 |
| Kingsland city, Camden County | 10 436 | 1 005 | 9.6 | 329 | 9.0 | 211 | 8.1 | 76 | 28.8 | 226 | 8.1 | 74 | 27.2 |
| Kingston city, Bartow County | 655 | 101 | 15.4 | 24 | 17.8 | 9 | 10.0 | 21 | 18.6 | 19 | 10.4 | 3 | 12.5 |
| Kite town, Johnson County | 181 | 51 | 28.2 | 20 | 55.6 | 14 | 48.3 | 4 | 11.4 | 11 | 22.9 | 7 | 100.0 |
| La Fayette city, Walker County | 6 256 | 1 307 | 20.9 | 516 | 33.4 | 413 | 38.5 | 174 | 15.7 | 284 | 16.0 | 178 | 48.6 |
| LaGrange city, Troup County | 25 476 | 5 443 | 21.4 | 2 278 | 30.9 | 1 619 | 30.2 | 612 | 18.4 | 1 205 | 18.2 | 811 | 45.3 |
| Lake City city, Clayton County | 2 621 | 229 | 8.7 | 101 | 16.2 | 79 | 17.5 | - | - | 59 | 8.5 | 39 | 28.9 |
| Lakeland city, Lanier County | 2 423 | 699 | 28.8 | 271 | 38.9 | 161 | 33.7 | 100 | 33.3 | 166 | 25.3 | 91 | 53.5 |
| Lake Park city, Lowndes County | 526 | 104 | 19.8 | 38 | 28.8 | 29 | 28.4 | 17 | 18.7 | 19 | 12.8 | 8 | 40.0 |
| Lakeview CDP | 4 676 | 453 | 9.7 | 138 | 13.5 | 104 | 13.5 | 91 | 10.6 | 90 | 6.5 | 34 | 23.3 |
| Catoosa County (part) | 3 769 | 378 | 10.0 | 112 | 12.9 | 86 | 13.1 | 91 | 13.1 | 71 | 6.4 | 34 | 25.4 |
| Walker County (part) | 907 | 75 | 8.3 | 26 | 16.7 | 18 | 15.9 | - | - | 19 | 7.0 | - | - |
| Lakeview Estates CDP, Rockdale County | 2 615 | 956 | 36.6 | 325 | 41.6 | 243 | 41.7 | 6 | 5.7 | 155 | 32.4 | 49 | 71.0 |
| Lavonia city, Franklin County | 1 865 | 553 | 29.7 | 222 | 42.6 | 160 | 44.2 | 85 | 23.0 | 154 | 28.1 | 95 | 62.5 |
| Lawrenceville city, Gwinnett County | 20 715 | 2 389 | 11.5 | 894 | 16.0 | 663 | 16.5 | 205 | 11.9 | 469 | 8.7 | 205 | 28.5 |
| Leary city, Calhoun County | 715 | 214 | 29.9 | 94 | 45.4 | 76 | 46.3 | 36 | 38.7 | 54 | 27.7 | 24 | 42.1 |

Table 16. **Poverty Status in 1999: 2000**—Con.

[Data based on a sample (except Tables 65-68). For information on confidentiality protection, coverage, sampling error, and nonsampling error, see Appendix G. For location of definitions, see "How to Use This Census Report"]

| State County Place | Population for whom poverty status is determined | | | | | | | | | Families with income in 1999 below poverty level | | | |
|---|--|----------|---------|------------------|---------|---------------|---------|------------------------------|---------|--|---------|--|---------|
| | Income in 1999 below poverty level | | | | | | | | | All families | | Families with female householder, no husband present, with related children under 18 years | |
| | Total | All ages | | Related children | | | | Population 65 years and over | | Number | Percent | Number | Percent |
| | | Number | Percent | Under 18 years | | 5 to 17 years | | Number | Percent | | | | |
| | | | | Number | Percent | Number | Percent | | | | | | |
| PLACE —Con. | | | | | | | | | | | | | |
| Montgomery CDP, Chatham County | 4 158 | 165 | 4.0 | 34 | 3.2 | 34 | 4.4 | 21 | 5.4 | 26 | 2.1 | 7 | 5.4 |
| Monticello city, Jasper County | 2 471 | 528 | 21.4 | 187 | 24.6 | 126 | 23.6 | 71 | 20.2 | 107 | 16.9 | 73 | 46.8 |
| Montrose town, Laurens County | 170 | 19 | 11.2 | 14 | 30.4 | 12 | 32.4 | 2 | 14.3 | 1 | 2.4 | - | - |
| Moody AFB CDP, Lowndes County | 970 | 23 | 2.4 | 8 | 2.1 | - | - | - | (X) | 8 | 2.8 | - | - |
| Moreland town, Coweta County | 384 | 36 | 9.4 | 14 | 14.0 | 11 | 15.9 | 4 | 7.8 | 8 | 8.2 | 5 | 38.5 |
| Morgan city, Calhoun County | 219 | 56 | 25.6 | 12 | 25.0 | 10 | 28.6 | 10 | 23.3 | 11 | 19.6 | 5 | 38.5 |
| Morgantown, Fannin County | 310 | 52 | 16.8 | 14 | 28.0 | 8 | 21.6 | 12 | 21.8 | 12 | 12.9 | 2 | 40.0 |
| Morrow city, Clayton County | 4 875 | 433 | 8.9 | 63 | 5.2 | 63 | 6.6 | 42 | 8.6 | 36 | 3.1 | - | - |
| Morven city, Brooks County | 626 | 154 | 24.6 | 38 | 22.4 | 19 | 14.1 | 28 | 28.0 | 33 | 20.6 | 6 | 30.0 |
| Moultrie city, Colquitt County | 13 483 | 3 728 | 27.6 | 1 449 | 37.8 | 1 011 | 37.2 | 518 | 24.1 | 798 | 23.0 | 501 | 51.4 |
| Mountain City town, Rabun County | 824 | 149 | 18.1 | 50 | 25.8 | 35 | 26.1 | 31 | 20.9 | 36 | 16.1 | 12 | 30.8 |
| Mountain Park city | 476 | 18 | 3.8 | 3 | 3.0 | - | - | 2 | 4.2 | 3 | 2.6 | - | - |
| Cherokee County (part) | 6 | - | - | - | (X) | - | (X) | - | (X) | - | - | - | (X) |
| Fulton County (part) | 470 | 18 | 3.8 | 3 | 3.0 | - | - | 2 | 4.2 | 3 | 2.6 | - | - |
| Mountain Park CDP, Gwinnett County | 11 463 | 393 | 3.4 | 100 | 3.5 | 100 | 4.5 | 67 | 4.9 | 72 | 2.2 | 6 | 3.2 |
| Mount Airy town, Habersham County | 585 | 28 | 4.8 | 6 | 3.9 | 4 | 4.2 | 2 | 2.8 | 6 | 3.5 | 3 | 13.6 |
| Mount Vernon city, Montgomery County | 1 825 | 429 | 23.5 | 123 | 24.5 | 76 | 20.0 | 43 | 22.3 | 91 | 18.3 | 40 | 43.0 |
| Mount Zion city, Carroll County | 1 337 | 173 | 12.9 | 70 | 15.8 | 58 | 16.6 | 19 | 22.6 | 45 | 11.8 | 10 | 27.0 |
| Nahunta city, Brantley County | 894 | 269 | 30.1 | 106 | 42.9 | 83 | 42.8 | 21 | 19.3 | 57 | 22.0 | 22 | 40.0 |
| Nashville city, Berrien County | 4 493 | 1 160 | 25.8 | 506 | 40.6 | 388 | 43.5 | 88 | 15.3 | 255 | 20.6 | 140 | 56.5 |
| Nelson city | 589 | 22 | 3.7 | 1 | 1.1 | 1 | 1.4 | 10 | 8.5 | 2 | 1.1 | - | - |
| Cherokee County (part) | 338 | 3 | 0.9 | - | - | - | - | 3 | 5.4 | - | - | - | (X) |
| Pickens County (part) | 251 | 19 | 7.6 | 1 | 3.4 | 1 | 3.6 | 7 | 11.5 | 2 | 3.0 | - | - |
| Newborn town, Newton County | 576 | 62 | 10.8 | 20 | 10.5 | 12 | 9.4 | 3 | 10.3 | 12 | 7.9 | 5 | 15.6 |
| Newington town, Screven County | 403 | 134 | 33.3 | 63 | 56.3 | 53 | 60.9 | 6 | 10.7 | 29 | 25.2 | 15 | 88.2 |
| Newnan city, Coweta County | 15 292 | 3 012 | 19.7 | 1 253 | 29.1 | 899 | 29.5 | 277 | 18.1 | 724 | 17.6 | 508 | 49.8 |
| Newton city, Baker County | 882 | 254 | 28.8 | 95 | 37.3 | 74 | 42.3 | 21 | 18.6 | 66 | 27.4 | 28 | 45.2 |
| Nicholls city, Coffee County | 993 | 298 | 30.0 | 116 | 37.7 | 85 | 37.4 | 38 | 33.9 | 67 | 24.5 | 34 | 65.4 |
| Nicholson city, Jackson County | 1 313 | 137 | 10.4 | 47 | 11.5 | 37 | 11.6 | 14 | 16.5 | 27 | 7.3 | 5 | 15.2 |
| Norcross city, Gwinnett County | 8 252 | 1 477 | 17.9 | 357 | 20.0 | 249 | 19.8 | 102 | 17.2 | 215 | 11.8 | 78 | 35.8 |
| Norman Park city, Colquitt County | 848 | 188 | 22.2 | 74 | 30.6 | 45 | 29.0 | 22 | 24.7 | 59 | 22.8 | 21 | 51.2 |
| North Atlanta CDP, DeKalb County | 37 632 | 4 450 | 11.8 | 929 | 16.1 | 558 | 16.1 | 225 | 9.0 | 565 | 7.6 | 122 | 23.3 |
| North Decatur CDP, DeKalb County | 14 726 | 1 202 | 8.2 | 40 | 2.3 | 11 | 1.0 | 135 | 4.5 | 120 | 3.6 | 20 | 11.7 |
| North Druid Hills CDP, DeKalb County | 18 483 | 2 526 | 13.7 | 167 | 9.3 | 95 | 8.3 | 239 | 8.4 | 154 | 4.9 | 17 | 9.7 |
| North High Shoals town, Oconee County | 461 | 27 | 5.9 | 6 | 3.0 | 5 | 3.4 | 5 | 22.7 | 7 | 6.0 | 1 | 14.3 |
| Norwood city, Warren County | 331 | 69 | 20.8 | 16 | 18.0 | 11 | 19.0 | 17 | 27.0 | 19 | 22.6 | 6 | 33.3 |
| Nunez town, Emanuel County | 175 | 30 | 17.1 | 11 | 28.9 | 3 | 13.6 | 2 | 11.8 | 6 | 11.8 | - | - |
| Oak Park town, Emanuel County | 345 | 40 | 11.6 | 10 | 11.8 | 7 | 11.1 | 3 | 12.0 | 14 | 14.0 | 5 | 38.5 |
| Oakwood city, Hall County | 2 655 | 282 | 10.6 | 57 | 8.6 | 49 | 10.4 | 22 | 15.7 | 48 | 7.2 | 16 | 17.8 |
| Ochlocknee town, Thomas County | 663 | 182 | 27.5 | 89 | 43.2 | 72 | 46.8 | 23 | 18.9 | 40 | 23.4 | 17 | 85.0 |
| Ocilla city, Irwin County | 2 870 | 949 | 33.1 | 407 | 47.2 | 322 | 47.3 | 115 | 26.3 | 209 | 27.4 | 138 | 66.0 |
| Oconee city, Washington County | 286 | 95 | 33.2 | 7 | 17.9 | 7 | 29.2 | 34 | 53.1 | 15 | 17.2 | 6 | 60.0 |
| Odum town, Wayne County | 408 | 54 | 13.2 | 17 | 16.8 | 10 | 13.2 | 5 | 7.6 | 15 | 11.8 | 1 | 20.0 |
| Offerman city, Pierce County | 393 | 85 | 21.6 | 21 | 19.3 | 15 | 19.0 | 24 | 52.2 | 19 | 18.6 | 4 | 66.7 |
| Oglethorpe city, Macon County | 1 166 | 270 | 23.2 | 93 | 29.5 | 72 | 33.5 | 31 | 20.3 | 57 | 19.1 | 28 | 35.0 |
| Oliver city, Screven County | 240 | 74 | 30.8 | 38 | 48.1 | 30 | 50.0 | 10 | 30.3 | 18 | 25.0 | 15 | 88.2 |
| Omega city | 1 325 | 383 | 28.9 | 177 | 43.9 | 107 | 38.9 | 43 | 21.9 | 75 | 22.0 | 26 | 60.5 |
| Colquitt County (part) | - | - | (X) | - | (X) | - | (X) | - | (X) | - | (X) | - | (X) |
| Tift County (part) | 1 325 | 383 | 28.9 | 177 | 43.9 | 107 | 38.9 | 43 | 21.9 | 75 | 22.0 | 26 | 60.5 |
| Orchard Hill town, Spalding County | 200 | 18 | 9.0 | - | - | - | - | 3 | 21.4 | 4 | 7.1 | - | - |
| Oxford city, Newton County | 1 331 | 142 | 10.7 | 49 | 15.0 | 23 | 10.5 | 4 | 2.7 | 32 | 8.8 | 17 | 44.7 |
| Palmetto city | 3 207 | 362 | 11.3 | 159 | 16.8 | 116 | 18.7 | 19 | 6.8 | 63 | 7.8 | 55 | 30.7 |
| Coweta County (part) | 345 | - | - | - | - | - | - | - | - | - | - | - | (X) |
| Fulton County (part) | 2 862 | 362 | 12.6 | 159 | 18.9 | 116 | 21.4 | 19 | 7.1 | 63 | 8.4 | 55 | 30.7 |
| Panthersville CDP, DeKalb County | 11 535 | 1 170 | 10.1 | 519 | 15.2 | 380 | 15.7 | 39 | 8.2 | 229 | 7.7 | 171 | 20.2 |
| Parrott town, Terrell County | 180 | 25 | 13.9 | 10 | 41.7 | 10 | 58.8 | 3 | 6.0 | 8 | 19.0 | 6 | 100.0 |
| Patterson city, Pierce County | 638 | 112 | 17.6 | 34 | 21.4 | 27 | 24.8 | 31 | 28.7 | 25 | 14.2 | 14 | 50.0 |
| Pavo city | 691 | 170 | 24.6 | 43 | 26.4 | 28 | 24.1 | 38 | 30.2 | 37 | 18.0 | 13 | 61.9 |
| Brooks County (part) | 300 | 106 | 35.3 | 39 | 41.9 | 24 | 38.1 | 21 | 39.6 | 28 | 30.8 | 9 | 100.0 |
| Thomas County (part) | 391 | 64 | 16.4 | 4 | 5.7 | 4 | 7.5 | 17 | 23.3 | 9 | 7.9 | 4 | 33.3 |
| Payne city, Bibb County | 181 | 23 | 12.7 | 6 | 14.0 | 4 | 12.9 | 6 | 15.4 | 3 | 8.8 | 2 | 14.3 |
| Peachtree City city, Fayette County | 31 739 | 726 | 2.3 | 302 | 3.0 | 255 | 3.2 | 86 | 3.7 | 149 | 1.7 | 78 | 12.6 |
| Pearson city, Atkinson County | 1 831 | 550 | 30.0 | 196 | 35.4 | 106 | 32.2 | 52 | 31.5 | 102 | 23.7 | 46 | 54.8 |
| Pelham city, Mitchell County | 4 108 | 1 380 | 33.6 | 590 | 47.0 | 421 | 50.6 | 109 | 19.5 | 324 | 29.6 | 238 | 63.3 |
| Pembroke city, Bryan County | 2 304 | 545 | 23.7 | 242 | 33.9 | 200 | 36.9 | 37 | 15.9 | 142 | 22.4 | 84 | 60.9 |
| Pendergrass city, Jackson County | 472 | 75 | 15.9 | 26 | 19.3 | 22 | 21.4 | 6 | 10.5 | 13 | 9.3 | 3 | 23.1 |
| Perry city | 9 412 | 1 770 | 18.8 | 646 | 24.4 | 450 | 22.8 | 196 | 15.4 | 395 | 15.6 | 230 | 40.2 |
| Houston County (part) | 9 412 | 1 770 | 18.8 | 646 | 24.4 | 450 | 22.8 | 196 | 15.4 | 395 | 15.6 | 230 | 40.2 |
| Peach County (part) | - | - | (X) | - | (X) | - | (X) | - | (X) | - | (X) | - | (X) |
| Phillipsburg CDP, Tift County | 1 136 | 382 | 33.6 | 176 | 41.9 | 95 | 31.4 | 55 | 39.6 | 78 | 26.3 | 54 | 49.5 |
| Pinehurst city, Dooly County | 322 | 54 | 16.8 | 6 | 14.0 | 6 | 15.0 | 17 | 21.0 | 13 | 14.4 | 4 | 40.0 |
| Pine Lake city, DeKalb County | 561 | 87 | 15.5 | 27 | 27.0 | 14 | 22.2 | 3 | 8.1 | 14 | 11.4 | 6 | 24.0 |

Table 16. **Poverty Status in 1999: 2000—Con.**

[Data based on a sample (except Tables 65-68). For information on confidentiality protection, coverage, sampling error, and nonsampling error, see Appendix G. For location of definitions, see "How to Use This Census Report"]

| State County Place | Population for whom poverty status is determined | | | | | | | | | Families with income in 1999 below poverty level | | | |
|--|--|----------|---------|------------------|---------|---------------|---------|------------------------------|---------|--|---------|--|---------|
| | Income in 1999 below poverty level | | | | | | | | | All families | | Families with female householder, no husband present, with related children under 18 years | |
| | Total | All ages | | Related children | | | | Population 65 years and over | | Number | Percent | Number | Percent |
| | | Number | Percent | Under 18 years | | 5 to 17 years | | Number | Percent | | | | |
| | | | | Number | Percent | Number | Percent | | | | | | |
| PLACE—Con. | | | | | | | | | | | | | |
| Shiloh city, Harris County | 438 | 54 | 12.3 | 14 | 11.3 | 7 | 7.4 | 10 | 20.0 | 18 | 13.4 | 6 | 25.0 |
| Siloam town, Greene County | 302 | 94 | 31.1 | 14 | 42.4 | 12 | 42.9 | 27 | 40.3 | 14 | 15.9 | 6 | 54.5 |
| Skidaway Island CDP, Chatham County | 6 899 | 92 | 1.3 | - | - | - | - | 7 | 0.3 | 18 | 0.7 | - | (X) |
| Sky Valley city, Rabun County | 228 | 11 | 4.8 | 1 | 5.3 | 1 | 6.3 | 2 | 1.8 | 5 | 5.6 | 1 | 100.0 |
| Smithville city, Lee County | 764 | 212 | 27.7 | 86 | 34.8 | 50 | 34.5 | 30 | 34.5 | 47 | 23.3 | 29 | 50.0 |
| Smyrna city, Cobb County | 40 581 | 3 630 | 8.9 | 836 | 10.9 | 552 | 10.7 | 308 | 8.7 | 642 | 6.7 | 259 | 17.5 |
| Snellville city, Gwinnett County | 14 773 | 444 | 3.0 | 131 | 3.3 | 122 | 3.8 | 78 | 5.0 | 89 | 2.1 | 43 | 18.0 |
| Social Circle city | 3 187 | 447 | 14.0 | 179 | 20.6 | 125 | 21.1 | 33 | 7.8 | 99 | 11.3 | 50 | 27.0 |
| Newton County (part) | - | - | (X) | - | (X) | - | (X) | - | (X) | - | (X) | - | (X) |
| Watson County (part) | 3 187 | 447 | 14.0 | 179 | 20.6 | 125 | 21.1 | 33 | 7.8 | 99 | 11.3 | 50 | 27.0 |
| Soperton city, Treutlen County | 2 734 | 868 | 31.7 | 281 | 35.4 | 172 | 31.1 | 140 | 34.8 | 223 | 29.3 | 118 | 52.7 |
| Sparks town, Cook County | 1 706 | 455 | 26.7 | 188 | 35.9 | 149 | 36.3 | 61 | 28.9 | 84 | 19.6 | 40 | 41.7 |
| Sparta city, Hancock County | 1 440 | 501 | 34.8 | 169 | 46.2 | 106 | 40.3 | 112 | 38.4 | 113 | 31.8 | 67 | 61.5 |
| Springfield city, Effingham County | 1 471 | 197 | 13.4 | 75 | 17.4 | 35 | 13.8 | 18 | 8.6 | 47 | 11.1 | 29 | 51.8 |
| Stapleton city, Jefferson County | 250 | 51 | 20.4 | 16 | 26.2 | 5 | 16.1 | 12 | 33.3 | 13 | 17.1 | 6 | 60.0 |
| Statesboro city, Bulloch County | 19 813 | 8 431 | 42.6 | 1 060 | 33.9 | 720 | 31.7 | 441 | 21.4 | 678 | 20.5 | 434 | 57.4 |
| Statham city, Barrow County | 2 053 | 261 | 12.7 | 75 | 13.9 | 55 | 15.3 | 66 | 27.4 | 60 | 10.4 | 32 | 35.6 |
| Stillmore town, Emanuel County | 736 | 253 | 34.4 | 40 | 22.2 | 31 | 21.1 | 22 | 34.9 | 41 | 25.2 | 17 | 51.5 |
| Stockbridge city, Henry County | 9 548 | 649 | 6.8 | 153 | 5.9 | 86 | 5.3 | 110 | 17.1 | 160 | 6.0 | 74 | 18.9 |
| Stone Mountain city, DeKalb County | 6 784 | 783 | 11.5 | 346 | 17.2 | 232 | 16.4 | 33 | 7.1 | 166 | 9.3 | 95 | 21.6 |
| Sugar Hill city, Gwinnett County | 11 211 | 356 | 3.2 | 113 | 3.5 | 86 | 3.9 | 14 | 2.2 | 73 | 2.3 | 25 | 14.5 |
| Summertown town, Emanuel County | 138 | 17 | 12.3 | 8 | 17.0 | 8 | 18.6 | 3 | 15.8 | 2 | 5.9 | 1 | 25.0 |
| Summerville city, Chattooga County | 4 323 | 893 | 20.7 | 304 | 28.5 | 195 | 26.6 | 143 | 20.3 | 213 | 18.1 | 109 | 51.2 |
| Sumner town, Worth County | 301 | 51 | 16.9 | 14 | 20.3 | 10 | 20.0 | 11 | 22.9 | 11 | 13.4 | - | (X) |
| Sunny Side city, Spalding County | 121 | 16 | 13.2 | 5 | 16.1 | 5 | 20.0 | 4 | 22.2 | 5 | 14.7 | 3 | 60.0 |
| Sunnyside CDP, Ware County | 1 248 | 125 | 10.0 | 54 | 24.3 | 46 | 26.3 | 25 | 8.1 | 31 | 8.4 | 22 | 100.0 |
| Sunset Village CDP, Upson County | 954 | 87 | 9.1 | 33 | 11.4 | 28 | 12.2 | - | - | 16 | 6.1 | 3 | 11.1 |
| Surrency town, Appling County | 276 | 38 | 13.8 | 10 | 14.7 | 9 | 18.4 | 9 | 18.4 | 10 | 13.0 | 7 | 100.0 |
| Suwanee city, Gwinnett County | 9 051 | 202 | 2.2 | 33 | 1.2 | 33 | 1.6 | 16 | 4.4 | 36 | 1.5 | 23 | 22.3 |
| Swainsboro city, Emanuel County | 6 766 | 2 172 | 32.1 | 887 | 45.7 | 604 | 43.2 | 295 | 28.9 | 521 | 28.8 | 369 | 68.0 |
| Sycamore city, Turner County | 500 | 129 | 25.8 | 37 | 30.3 | 31 | 33.7 | 38 | 30.9 | 19 | 14.4 | 12 | 48.0 |
| Sylvania city, Screven County | 2 596 | 486 | 18.7 | 129 | 23.3 | 99 | 23.0 | 186 | 25.0 | 88 | 13.2 | 60 | 50.8 |
| Sylvester city, Worth County | 6 016 | 1 633 | 27.1 | 664 | 33.5 | 524 | 36.8 | 280 | 29.0 | 387 | 24.6 | 245 | 61.6 |
| Talbotton city, Talbot County | 994 | 323 | 32.5 | 130 | 44.2 | 111 | 50.9 | 32 | 27.8 | 75 | 30.5 | 44 | 62.9 |
| Talking Rock town, Pickens County | 50 | - | - | - | - | - | - | - | - | - | - | - | - |
| Tallapoosa city, Haralson County | 2 829 | 548 | 19.4 | 186 | 25.0 | 128 | 24.4 | 141 | 26.9 | 102 | 12.8 | 35 | 36.1 |
| Tallulah Falls town | 179 | 19 | 10.6 | - | - | - | - | 11 | 34.4 | 2 | 4.2 | - | (X) |
| Habersham County (part) | 71 | 7 | 9.9 | - | - | - | - | 7 | 53.8 | 2 | 10.0 | - | (X) |
| Rabun County (part) | 108 | 12 | 11.1 | - | - | - | - | 4 | 21.1 | - | - | - | (X) |
| Talmo town, Jackson County | 477 | 87 | 18.2 | 36 | 19.3 | 31 | 23.5 | 2 | 6.7 | 16 | 12.6 | - | - |
| Tarrytown village, Montgomery County | 113 | 47 | 41.6 | 24 | 64.9 | 16 | 61.5 | 3 | 50.0 | 10 | 31.3 | 5 | 50.0 |
| Taylorsville town | 233 | 5 | 2.1 | - | - | - | - | 2 | 6.1 | - | - | - | - |
| Bartow County (part) | 194 | 5 | 2.6 | - | - | - | - | 2 | 6.5 | - | - | - | - |
| Polk County (part) | 39 | - | - | - | - | - | - | - | - | - | - | - | (X) |
| Temple city | 2 406 | 199 | 8.3 | 91 | 13.4 | 73 | 15.6 | 33 | 14.0 | 38 | 5.5 | 23 | 35.4 |
| Carroll County (part) | 2 406 | 199 | 8.3 | 91 | 13.4 | 73 | 15.6 | 33 | 14.0 | 38 | 5.5 | 23 | 35.4 |
| Haralson County (part) | - | - | (X) | - | (X) | - | (X) | - | (X) | - | (X) | - | (X) |
| Tennille city, Washington County | 1 571 | 460 | 29.3 | 177 | 40.1 | 134 | 38.8 | 76 | 24.4 | 119 | 27.5 | 79 | 65.3 |
| Thomaston city, Upson County | 9 187 | 2 068 | 22.5 | 897 | 37.3 | 688 | 39.3 | 224 | 13.9 | 458 | 18.4 | 330 | 48.8 |
| Thomasville city, Thomas County | 17 485 | 3 314 | 19.0 | 1 188 | 25.1 | 765 | 22.3 | 589 | 21.0 | 699 | 15.1 | 442 | 40.7 |
| Thomson city, McDuffie County | 6 629 | 1 832 | 27.6 | 742 | 37.7 | 540 | 36.7 | 248 | 23.3 | 422 | 23.8 | 260 | 45.0 |
| Thunderbolt town, Chatham County | 2 213 | 279 | 12.6 | 62 | 18.3 | 49 | 19.4 | 49 | 13.1 | 33 | 5.5 | 14 | 18.7 |
| Tifton city, Tift County | 13 718 | 3 688 | 26.9 | 1 618 | 41.0 | 1 112 | 41.1 | 234 | 13.7 | 738 | 20.7 | 508 | 60.5 |
| Tiger town, Rabun County | 286 | 52 | 18.2 | 10 | 20.4 | 7 | 18.4 | 17 | 28.3 | 6 | 7.8 | 2 | 50.0 |
| Tignall town, Wilkes County | 641 | 128 | 20.0 | 37 | 26.4 | 29 | 28.4 | 26 | 21.1 | 30 | 16.6 | 18 | 47.4 |
| Toccoa city, Stephens County | 8 895 | 1 934 | 21.7 | 606 | 31.0 | 410 | 29.8 | 310 | 16.9 | 391 | 15.8 | 147 | 42.4 |
| Toomsboro town, Wilkinson County | 600 | 136 | 22.7 | 49 | 29.0 | 36 | 29.8 | 25 | 24.0 | 24 | 15.6 | 11 | 36.7 |
| Trenton city, Dade County | 1 929 | 259 | 13.4 | 89 | 17.5 | 73 | 18.9 | 28 | 11.4 | 60 | 10.5 | 14 | 23.0 |
| Trion town, Chattooga County | 1 903 | 186 | 9.8 | 39 | 9.8 | 17 | 6.4 | 58 | 13.2 | 32 | 6.3 | 9 | 22.5 |
| Tucker CDP, DeKalb County | 26 283 | 1 141 | 4.3 | 225 | 4.1 | 96 | 2.4 | 148 | 3.8 | 210 | 2.9 | 53 | 8.7 |
| Tunnel Hill city, Whitfield County | 1 185 | 114 | 9.6 | 32 | 12.1 | 25 | 12.3 | 18 | 12.1 | 31 | 8.8 | 11 | 31.4 |
| Turin town, Coweta County | 164 | 12 | 7.3 | 2 | 12.5 | - | - | 5 | 10.0 | 1 | 1.9 | - | - |
| Twin City city, Emanuel County | 1 498 | 449 | 30.0 | 119 | 28.1 | 94 | 28.3 | 109 | 44.1 | 85 | 22.3 | 41 | 46.1 |
| Tybee Island city, Chatham County | 3 315 | 332 | 10.0 | 107 | 21.2 | 70 | 17.5 | 17 | 3.1 | 50 | 5.3 | 20 | 28.2 |
| Tyrone town, Fayette County | 3 850 | 34 | 0.9 | - | - | - | - | - | - | - | - | - | - |
| Ty Ty city, Tift County | 741 | 124 | 16.7 | 31 | 17.5 | 20 | 17.9 | 25 | 24.5 | 27 | 13.2 | 9 | 37.5 |
| Unadilla city, Dooly County | 1 635 | 497 | 30.4 | 204 | 44.9 | 154 | 43.8 | 72 | 30.4 | 116 | 25.4 | 72 | 52.9 |
| Union City city, Fulton County | 11 160 | 1 348 | 12.1 | 402 | 14.0 | 311 | 15.2 | 203 | 14.3 | 274 | 9.9 | 157 | 18.5 |
| Union Point city, Greene County | 1 583 | 288 | 18.2 | 115 | 27.1 | 73 | 25.0 | 36 | 13.7 | 59 | 14.0 | 41 | 39.0 |
| Unionville CDP, Tift County | 1 805 | 597 | 33.1 | 150 | 36.3 | 98 | 29.8 | 97 | 32.2 | 157 | 33.4 | 41 | 36.6 |
| Uvalda city, Montgomery County | 544 | 105 | 19.3 | 42 | 24.6 | 26 | 20.3 | 16 | 23.2 | 19 | 12.9 | 10 | 52.6 |
| Valdosta city, Lowndes County | 41 893 | 10 333 | 24.7 | 3 612 | 32.1 | 2 452 | 30.8 | 807 | 18.9 | 1 926 | 18.8 | 1 220 | 51.0 |
| Varnell city, Whitfield County | 1 434 | 97 | 6.8 | 54 | 11.3 | 40 | 10.2 | 9 | 15.3 | 25 | 5.8 | 5 | 9.8 |
| Vernonburg town, Chatham County | 166 | - | - | - | - | - | - | - | - | - | - | - | (X) |

Table 17. Units in Structure: 2000

[Data based on a sample (except Tables 65-68). For information on confidentiality protection, coverage, sampling error, and nonsampling error, see Appendix G. For location of definitions, see "How to Use This Census Report"]

| State County County Subdivision Place | Total housing units | Units in structure | | | | | | | | |
|--|---------------------------|---------------------|---------------------|-----------------|-----------------|-------------------|-------------------|------------------------|----------------|------------------------|
| | | 1 unit, detached | 1 unit, attached | 2 to 4 units | 5 to 9 units | 10 to 19 units | 20 to 49 units | 50 or more units | Mobile home | Boat, RV, van, etc. |
| The State | 3 281 737 | 2 107 317 | 94 150 | 222 905 | 173 385 | 129 276 | 57 825 | 97 628 | 394 938 | 4 313 |
| Appling County | 7 854 | 4 450 | 93 | 282 | 41 | 12 | 46 | 10 | 2 886 | 34 |
| Altamaha River CCD | 1 413 | 751 | - | 6 | - | 4 | 4 | - | 620 | 28 |
| Baxley CCD | 4 124 | 2 375 | 73 | 274 | 41 | 8 | 42 | 10 | 1 301 | - |
| Baxley city (part) | 1 840 | 1 156 | 47 | 266 | 14 | 8 | 42 | - | 307 | - |
| Satilla Creek CCD | 1 616 | 851 | 8 | 2 | - | - | - | - | 749 | 6 |
| Baxley city (part) | - | - | - | - | - | - | - | - | - | - |
| Graham city | 139 | 84 | - | 2 | - | - | - | - | 53 | - |
| Surrency-Thornton CCD | 701 | 473 | 12 | - | - | - | - | - | 216 | - |
| Baxley city (part) | 8 | - | - | - | - | - | - | - | 8 | - |
| Surrency town | 112 | 88 | - | - | - | - | - | - | 24 | - |
| Atkinson County | 3 171 | 1 587 | 16 | 96 | 64 | 3 | 23 | - | 1 378 | 4 |
| Axon CCD | 499 | 248 | - | - | - | - | - | - | 251 | - |
| Pearson CCD | 1 725 | 857 | 14 | 51 | 43 | 3 | 23 | - | 730 | 4 |
| Pearson city | 753 | 362 | 2 | 51 | 36 | 3 | 23 | - | 274 | 2 |
| Willacoochee CCD | 947 | 482 | 2 | 45 | 21 | - | - | - | 397 | - |
| Willacoochee city | 665 | 323 | 2 | 45 | 21 | - | - | - | 274 | - |
| Bacon County | 4 464 | 2 543 | 58 | 253 | 59 | 20 | 39 | - | 1 492 | - |
| Alma CCD | 3 274 | 1 844 | 53 | 253 | 59 | 20 | 39 | - | 1 006 | - |
| Alma city (part) | 1 482 | 978 | 43 | 235 | 59 | 20 | 39 | - | 108 | - |
| Rockingham CCD | 1 190 | 699 | 5 | - | - | - | - | - | 486 | - |
| Alma city (part) | - | - | - | - | - | - | - | - | - | - |
| Baker County | 1 740 | 972 | 2 | 40 | 5 | - | 3 | - | 718 | - |
| Milford CCD | 627 | 394 | - | - | - | - | - | - | 233 | - |
| Newton CCD | 1 113 | 578 | 2 | 40 | 5 | - | 3 | - | 485 | - |
| Newton city | 363 | 175 | 2 | 34 | 5 | - | 3 | - | 144 | - |
| Baldwin County | 17 173 | 9 897 | 177 | 1 313 | 724 | 214 | 91 | 175 | 4 577 | 5 |
| Coopers CCD | 2 399 | 1 222 | - | 16 | - | - | 8 | - | 1 153 | - |
| Milledgeville city (part) | 15 | 15 | - | - | - | - | - | - | - | - |
| Milledgeville-Midway-Hardwick CCD | 12 792 | 7 435 | 177 | 1 287 | 717 | 214 | 83 | 175 | 2 699 | 5 |
| Midway-Hardwick CDP | 2 222 | 1 060 | 13 | 61 | 84 | 6 | 8 | - | 985 | 5 |
| Milledgeville city (part) | 5 398 | 3 224 | 128 | 956 | 452 | 156 | 61 | 148 | 273 | - |
| Union Point CCD | 1 982 | 1 240 | - | 10 | 7 | - | - | - | 725 | - |
| Milledgeville city (part) | 20 | 15 | - | - | - | - | - | - | 5 | - |
| Banks County | 5 808 | 3 409 | 16 | 86 | 14 | 8 | 4 | - | 2 259 | 12 |
| Baldwin CCD | 1 762 | 1 028 | 10 | 57 | 6 | - | - | - | 661 | - |
| Alto town (part) | 126 | 39 | - | 7 | - | - | - | - | 80 | - |
| Baldwin city (part) | 201 | 121 | 4 | 32 | - | - | - | - | 44 | - |
| Davis Academy CCD | 971 | 490 | - | - | - | - | - | - | 481 | - |
| Homer CCD | 1 647 | 936 | - | 27 | 8 | 8 | 4 | - | 659 | 5 |
| Homer town | 420 | 239 | - | 27 | 8 | 8 | 4 | - | 134 | - |
| Maysville CCD | 1 428 | 955 | 6 | 2 | - | - | - | - | 458 | 7 |
| Gillsville city (part) | 14 | 12 | - | - | - | - | - | - | 2 | - |
| Lula city (part) | 41 | 32 | - | - | - | - | - | - | 9 | - |
| Maysville town (part) | 291 | 250 | - | - | - | - | - | - | 41 | - |
| Barrow County | 17 304 | 12 711 | 89 | 1 102 | 360 | 65 | 84 | 33 | 2 853 | 7 |
| Auburn CCD | 5 394 | 4 067 | 31 | 193 | 33 | 11 | 2 | 9 | 1 048 | - |
| Auburn city (part) | 2 126 | 1 749 | 4 | 117 | 20 | 11 | - | 9 | 216 | - |
| Braselton town (part) | 90 | 87 | - | - | - | - | 2 | - | 1 | - |
| Carl town | 105 | 101 | - | - | - | - | - | - | 4 | - |
| Bethlehem CCD | 2 713 | 2 192 | 9 | 32 | 9 | - | - | - | 471 | - |
| Bethlehem town | 262 | 226 | - | - | - | - | - | - | 36 | - |
| Winder city (part) | - | - | - | - | - | - | - | - | - | - |
| Statham CCD | 2 174 | 1 521 | 5 | 88 | 18 | 7 | - | 1 | 534 | - |
| Statham city | 811 | 590 | 5 | 55 | 15 | 7 | - | 1 | 138 | - |
| Winder CCD | 7 023 | 4 931 | 44 | 789 | 300 | 47 | 82 | 23 | 800 | 7 |
| Winder city (part) | 4 092 | 2 817 | 37 | 621 | 300 | 47 | 82 | - | 181 | 7 |
| Bartow County | 28 751 | 20 165 | 449 | 1 196 | 895 | 196 | 175 | 145 | 5 477 | 53 |
| Adairsville CCD | 3 081 | 2 259 | 8 | 113 | 69 | 30 | 37 | - | 565 | - |
| Adairsville city | 1 100 | 716 | - | 106 | 58 | 30 | 37 | - | 153 | - |
| Cartersville CCD | 14 681 | 10 612 | 351 | 1 022 | 797 | 160 | 94 | 145 | 1 480 | 20 |
| Cartersville city (part) | 6 088 | 4 320 | 174 | 615 | 504 | 136 | 70 | 118 | 151 | - |
| Emerson city (part) | - | - | - | - | - | - | - | - | - | - |
| Euharlee city (part) | 400 | 275 | 4 | 5 | - | - | - | - | 116 | - |
| Emerson CCD | 3 978 | 1 978 | 35 | 21 | 10 | - | 1 | - | 1 933 | - |
| Cartersville city (part) | - | - | - | - | - | - | - | - | - | - |
| Emerson city (part) | 411 | 279 | 8 | 3 | - | - | 1 | - | 120 | - |
| Euharlee-Taylorville CCD | 2 200 | 1 810 | 15 | - | 9 | - | - | - | 358 | 8 |
| Euharlee city (part) | 671 | 658 | - | - | - | - | - | - | 13 | - |
| Taylorville town (part) | 91 | 84 | - | - | - | - | - | - | 7 | - |
| Kingston CCD | 1 584 | 1 109 | 7 | 12 | 7 | 6 | - | - | 440 | 3 |
| Kingston city | 297 | 185 | - | 5 | - | 6 | - | - | 98 | 3 |
| White-Pine Log CCD | 3 227 | 2 397 | 33 | 28 | 3 | - | 43 | - | 701 | 22 |
| Cartersville city (part) | - | - | - | - | - | - | - | - | - | - |
| White city | 295 | 195 | 2 | 2 | 3 | - | - | - | 93 | - |
| Ben Hill County | 7 623 | 4 619 | 131 | 536 | 157 | 69 | 44 | 138 | 1 918 | 11 |
| Fitzgerald CCD | 6 989 | 4 266 | 131 | 536 | 157 | 69 | 44 | 138 | 1 637 | 11 |
| Fitzgerald city (part) | 4 002 | 2 580 | 110 | 485 | 157 | 54 | 44 | 138 | 434 | - |
| Little House Creek CCD | 634 | 353 | - | - | - | - | - | - | 281 | - |
| Fitzgerald city (part) | 6 | 6 | - | - | - | - | - | - | - | - |
| Berrien County | 7 100 | 4 066 | 62 | 205 | 73 | 54 | 13 | 6 | 2 614 | 7 |
| Alapaha CCD | 712 | 403 | 4 | 17 | - | - | - | - | 288 | - |
| Alapaha town | 323 | 177 | 4 | 17 | - | - | - | - | 125 | - |
| Enigma CCD | 1 196 | 533 | - | - | - | - | - | - | 663 | - |
| Enigma town | 365 | 175 | - | - | - | - | - | - | 190 | - |
| Nashville CCD | 4 048 | 2 500 | 47 | 166 | 73 | 54 | 13 | 6 | 1 182 | 7 |
| Nashville city | 2 121 | 1 392 | 47 | 152 | 73 | 54 | 13 | 6 | 384 | - |
| Ray City CCD | 1 144 | 630 | 11 | 22 | - | - | - | - | 481 | - |
| Ray City city | 351 | 179 | 11 | 22 | - | - | - | - | 139 | - |

Table 17. **Units in Structure: 2000**—Con.

[Data based on a sample (except Tables 65-68). For information on confidentiality protection, coverage, sampling error, and nonsampling error, see Appendix G. For location of definitions, see "How to Use This Census Report"]

| State County County Subdivision Place | Total housing units | Units in structure | | | | | | | | |
|--|---------------------------|---------------------|---------------------|-----------------|-----------------|-------------------|-------------------|------------------------|----------------|------------------------|
| | | 1 unit, detached | 1 unit, attached | 2 to 4 units | 5 to 9 units | 10 to 19 units | 20 to 49 units | 50 or more units | Mobile home | Boat, RV, van, etc. |
| Bibb County | 67 194 | 43 737 | 1 991 | 8 645 | 5 277 | 2 070 | 1 060 | 2 191 | 2 205 | 18 |
| Lizella CCD | 7 123 | 5 133 | 64 | 65 | 131 | 628 | 122 | 91 | 889 | - |
| Macon city (part) | - | - | - | - | - | - | - | - | - | - |
| Macon CCD | 53 729 | 33 516 | 1 891 | 8 471 | 5 051 | 1 395 | 938 | 2 077 | 372 | 18 |
| Macon city (part) | 44 268 | 27 394 | 1 432 | 7 842 | 3 745 | 931 | 779 | 1 827 | 300 | 18 |
| Payne city | 93 | 80 | - | 11 | 2 | - | - | - | - | - |
| Rutland CCD | 4 240 | 3 255 | 26 | 99 | 27 | 47 | - | 23 | 763 | - |
| Swift Creek CCD | 2 102 | 1 833 | 10 | 10 | 68 | - | - | - | 181 | - |
| Macon city (part) | - | - | - | - | - | - | - | - | - | - |
| Bleckley County | 4 866 | 3 313 | 17 | 237 | 50 | 11 | 44 | 7 | 1 187 | - |
| Cochran CCD | 4 355 | 2 953 | 17 | 237 | 50 | 11 | 44 | 7 | 1 036 | - |
| Cochran city | 1 867 | 1 293 | 7 | 173 | 50 | 11 | 44 | 7 | 282 | - |
| Salem CCD | 511 | 360 | - | - | - | - | - | - | 151 | - |
| Allentown town (part) | - | - | - | - | - | - | - | - | - | - |
| Brantley County | 6 490 | 2 595 | 25 | 50 | 18 | 3 | 2 | 8 | 3 740 | 49 |
| Hoboken CCD | 1 916 | 941 | 12 | 6 | - | - | - | 6 | 951 | - |
| Hoboken city | 192 | 120 | - | - | - | - | - | - | 72 | - |
| Nahunta CCD | 2 181 | 1 030 | 13 | 31 | 18 | 3 | 2 | 2 | 1 074 | 8 |
| Nahunta city | 457 | 228 | 7 | 31 | 18 | 3 | 2 | 2 | 166 | - |
| Waynesville CCD | 2 393 | 624 | - | 13 | - | - | - | - | 1 715 | 41 |
| Brooks County | 7 118 | 4 196 | 87 | 255 | 74 | 41 | 54 | 5 | 2 347 | 59 |
| Barney CCD | 415 | 226 | 5 | - | - | - | - | - | 164 | 20 |
| Barwick-Pavo CCD | 771 | 447 | 1 | 10 | - | - | - | - | 313 | - |
| Barwick town (part) | 65 | 49 | - | 1 | - | - | - | - | 15 | - |
| Pavo city (part) | 154 | 79 | - | - | - | - | - | - | 75 | - |
| Dixie CCD | 705 | 416 | 9 | - | - | - | - | - | 274 | 6 |
| Empress CCD | 534 | 239 | - | 6 | - | - | - | - | 266 | 23 |
| Morven CCD | 1 773 | 927 | 9 | 3 | 2 | - | - | - | 822 | 10 |
| Morven city | 250 | 121 | 3 | 3 | 2 | - | - | - | 118 | 3 |
| Quitman CCD | 2 920 | 1 941 | 63 | 236 | 72 | 41 | 54 | 5 | 508 | - |
| Quitman city | 2 017 | 1 483 | 56 | 222 | 61 | 35 | 54 | 5 | 101 | - |
| Bryan County | 8 675 | 5 629 | 42 | 260 | 235 | 27 | 1 | 289 | 2 182 | 10 |
| Fort Stewart CCD | - | - | - | - | - | - | - | - | - | - |
| Pembroke CCD | 3 413 | 1 651 | 15 | 86 | 9 | - | 1 | - | 1 641 | 10 |
| Pembroke city | 913 | 595 | 7 | 78 | 9 | - | - | - | 223 | - |
| Richmond Hill CCD | 5 262 | 3 978 | 27 | 174 | 226 | 27 | - | 289 | 541 | - |
| Richmond Hill city | 2 639 | 1 822 | 17 | 165 | 226 | 27 | - | 289 | 93 | - |
| Bulloch County | 22 742 | 11 313 | 442 | 2 230 | 1 022 | 978 | 585 | 638 | 5 499 | 35 |
| Brooklet CCD | 2 135 | 1 163 | 8 | 21 | 14 | 3 | - | - | 926 | - |
| Brooklet town | 478 | 370 | 3 | 21 | 14 | 3 | - | - | 67 | - |
| Nevels-Stilson CCD | 2 405 | 1 111 | 21 | 14 | - | 13 | - | - | 1 229 | 17 |
| Portal CCD | 1 577 | 948 | - | 8 | 2 | - | - | - | 619 | - |
| Portal town | 248 | 179 | - | 4 | 2 | - | - | - | 63 | - |
| Register CCD | 894 | 473 | - | - | - | - | - | - | 421 | - |
| Register town | 83 | 67 | - | - | - | - | - | - | 16 | - |
| Statesboro CCD | 15 731 | 7 618 | 413 | 2 187 | 1 006 | 962 | 585 | 638 | 2 304 | 18 |
| Statesboro city | 9 262 | 3 757 | 301 | 1 798 | 985 | 946 | 563 | 638 | 264 | 10 |
| Burke County | 8 842 | 4 850 | 75 | 631 | 162 | 19 | 33 | 12 | 3 052 | 8 |
| Girard CCD | 498 | 245 | - | 3 | - | - | - | - | 250 | - |
| Girard town | 108 | 81 | - | 3 | - | - | - | - | 24 | - |
| Greens Cut CCD | 1 844 | 855 | - | 4 | - | - | - | - | 985 | - |
| Keyville CCD | 984 | 373 | 18 | 16 | - | - | - | - | 577 | - |
| Blythe city (part) | - | - | - | - | - | - | - | - | - | - |
| Keyville town (part) | 54 | 16 | - | - | - | - | - | - | 38 | - |
| Midville CCD | 449 | 340 | - | 4 | - | - | - | - | 105 | - |
| Midville city | 221 | 170 | - | 4 | - | - | - | - | 47 | - |
| Sardis CCD | 840 | 443 | 5 | 33 | - | 19 | - | - | 332 | 8 |
| Sardis town | 567 | 275 | - | 33 | - | 19 | - | - | 240 | - |
| Vidette CCD | 387 | 184 | - | - | - | - | - | - | 203 | - |
| Vidette city | 49 | 39 | - | - | - | - | - | - | 10 | - |
| Waynesboro CCD | 3 840 | 2 410 | 52 | 571 | 162 | 33 | 12 | 600 | 600 | - |
| Waynesboro city | 2 288 | 1 435 | 30 | 551 | 123 | - | 33 | 12 | 104 | - |
| Butts County | 7 380 | 5 332 | 85 | 396 | 125 | 35 | 76 | 63 | 1 258 | 10 |
| Flovilla CCD | 2 958 | 2 270 | 34 | 47 | 20 | - | - | - | 577 | 10 |
| Flovilla city (part) | 227 | 154 | 6 | 2 | - | - | - | - | 65 | - |
| Jackson CCD | 2 764 | 1 899 | 50 | 301 | 93 | 35 | 70 | 63 | 253 | - |
| Flovilla city (part) | 2 | 2 | - | - | - | - | - | - | - | - |
| Jackson city | 1 700 | 1 061 | 24 | 259 | 93 | 26 | 70 | 63 | 104 | - |
| Jenkinsburg CCD | 1 658 | 1 163 | 1 | 48 | 12 | - | 6 | - | 428 | - |
| Jenkinsburg town | 84 | 67 | - | 7 | - | - | - | - | 10 | - |
| Calhoun County | 2 305 | 1 417 | 32 | 117 | 45 | 9 | 3 | 6 | 676 | - |
| Arlington CCD | 643 | 396 | 18 | 34 | 6 | 5 | 2 | - | 182 | - |
| Arlington city (part) | 530 | 326 | 15 | 34 | 6 | 5 | 2 | - | 142 | - |
| Edison CCD | 839 | 516 | 14 | 76 | 39 | 4 | 1 | 6 | 183 | - |
| Edison city | 576 | 335 | 10 | 76 | 39 | 4 | 1 | 6 | 105 | - |
| Leary CCD | 447 | 295 | - | - | - | - | - | - | 152 | - |
| Leary city | 288 | 193 | - | - | - | - | - | - | 95 | - |
| Morgan CCD | 376 | 210 | - | 7 | - | - | - | - | 159 | - |
| Morgan city | 127 | 75 | - | - | - | - | - | - | 52 | - |
| Camden County | 16 958 | 10 261 | 455 | 1 578 | 1 018 | 238 | 49 | 124 | 3 217 | 18 |
| Kingsland CCD | 4 792 | 2 521 | 81 | 316 | 242 | 24 | - | 16 | 1 583 | 9 |
| Kingsland city (part) | 2 914 | 1 633 | 64 | 194 | 175 | 24 | - | - | 815 | 9 |
| St. Marys city (part) | - | - | - | - | - | - | - | - | - | - |
| St. Marys CCD | 8 838 | 5 633 | 357 | 1 195 | 765 | 213 | 33 | 106 | 529 | 7 |
| Kings Bay Base CDP | 449 | - | 78 | 329 | 24 | - | - | - | 18 | - |
| Kingsland city (part) | 1 266 | 786 | 90 | 171 | 139 | 45 | - | 19 | 16 | - |
| St. Marys city (part) | 5 307 | 3 507 | 163 | 422 | 594 | 168 | 33 | 87 | 326 | 7 |
| Woodbine CCD | 3 328 | 2 107 | 17 | 67 | 11 | 1 | 16 | 2 | 1 105 | 2 |
| Kingsland city (part) | - | - | - | - | - | - | - | - | - | - |
| Woodbine city | 520 | 320 | 10 | 67 | 9 | 1 | 16 | 2 | 95 | - |

Table 17. Units in Structure: 2000—Con.

[Data based on a sample (except Tables 65-68). For information on confidentiality protection, coverage, sampling error, and nonsampling error, see Appendix G. For location of definitions, see "How to Use This Census Report"]

| State County County Subdivision Place | Total housing units | Units in structure | | | | | | | | |
|--|---------------------------|---------------------|---------------------|-----------------|-----------------|-------------------|-------------------|------------------------|----------------|------------------------|
| | | 1 unit, detached | 1 unit, attached | 2 to 4 units | 5 to 9 units | 10 to 19 units | 20 to 49 units | 50 or more units | Mobile home | Boat, RV, van, etc. |
| Candler County | 3 893 | 2 229 | 29 | 121 | 18 | - | - | 32 | 1 451 | 13 |
| Aline CCD | 612 | 314 | - | - | - | - | - | - | 298 | - |
| Metter CCD | 2 441 | 1 553 | 29 | 121 | 18 | - | - | 32 | 682 | 6 |
| Metter city | 1 541 | 1 026 | 29 | 121 | 18 | - | - | 32 | 315 | - |
| Pulaski CCD | 840 | 362 | - | - | - | - | - | - | 471 | 7 |
| Pulaski town | 86 | 58 | - | - | - | - | - | - | 28 | - |
| Carroll County | 34 067 | 23 057 | 410 | 2 030 | 1 300 | 682 | 248 | 166 | 6 165 | 9 |
| Bowdon CCD | 3 951 | 2 687 | 29 | 138 | 65 | - | 10 | 5 | 1 017 | - |
| Bowdon city | 895 | 565 | 6 | 125 | 57 | - | 10 | - | 132 | - |
| Carrollton city (part) | 12 | 12 | - | - | - | - | - | - | - | - |
| Carrollton CCD | 17 542 | 11 485 | 331 | 1 572 | 1 160 | 649 | 220 | 153 | 1 963 | 9 |
| Carrollton city (part) | 7 646 | 3 810 | 212 | 1 362 | 1 125 | 617 | 220 | 153 | 1 47 | - |
| Mount Zion CCD | 2 100 | 1 519 | 12 | 15 | - | 1 | - | - | 553 | - |
| Bremen city (part) | 8 | 8 | - | - | - | - | - | - | - | - |
| Carrollton city (part) | - | - | - | - | - | - | - | - | - | - |
| Mount Zion city | 501 | 380 | 2 | 9 | - | - | - | - | 110 | - |
| Roopville CCD | 1 327 | 864 | 7 | - | - | 5 | - | - | 451 | - |
| Roopville town | 85 | 78 | - | - | - | - | - | - | 7 | - |
| Temple CCD | 2 910 | 2 058 | 21 | 33 | - | - | - | - | 798 | - |
| Temple city (part) | 965 | 743 | 9 | 26 | - | - | - | - | 187 | - |
| Villa Rica CCD | 4 732 | 3 457 | 8 | 268 | 75 | 27 | 18 | 8 | 871 | - |
| Villa Rica city (part) | 1 615 | 1 217 | 8 | 218 | 75 | 27 | 18 | 8 | 44 | - |
| Whitesburg CCD | 1 505 | 987 | 2 | 4 | - | - | - | - | 512 | - |
| Whitesburg town | 243 | 184 | 2 | 2 | - | - | - | - | 55 | - |
| Catoosa County | 21 794 | 15 774 | 178 | 1 074 | 755 | 165 | 103 | 125 | 3 611 | 9 |
| Boynton Ridge CCD | 4 518 | 3 644 | 8 | 63 | 8 | - | - | - | 795 | - |
| Fort Oglethorpe city (part) | 9 | - | - | - | - | - | - | - | 9 | - |
| Indian Springs CDP (part) | 291 | 192 | - | 9 | - | - | - | - | 90 | - |
| Catoosa Springs CCD | 2 552 | 1 627 | - | 89 | 13 | - | - | - | 823 | - |
| Ringgold city (part) | 52 | 52 | - | - | - | - | - | - | - | - |
| Fort Oglethorpe-Lakeview CCD | 7 004 | 4 709 | 79 | 547 | 624 | 110 | 84 | 84 | 758 | 9 |
| Fort Oglethorpe city (part) | 3 114 | 1 894 | 24 | 338 | 543 | 110 | 84 | 73 | 39 | 9 |
| Lakeview CDP (part) | 1 686 | 1 423 | 12 | 101 | 19 | - | - | - | 131 | - |
| Ringgold CCD | 7 720 | 5 794 | 91 | 375 | 110 | 55 | 19 | 41 | 1 235 | - |
| Indian Springs CDP (part) | 478 | 406 | - | 3 | - | - | - | - | 69 | - |
| Ringgold city (part) | 1 052 | 597 | 17 | 126 | 100 | 43 | 14 | 41 | 114 | - |
| Charlton County | 3 859 | 1 896 | 35 | 95 | 46 | 4 | 43 | 5 | 1 729 | 6 |
| Folkston CCD | 2 868 | 1 431 | 24 | 95 | 46 | 4 | 43 | 5 | 1 220 | - |
| Folkston city | 975 | 503 | 5 | 83 | 40 | 4 | 43 | 5 | 292 | - |
| Homeland city | 318 | 109 | - | - | - | - | - | - | 209 | - |
| St. George CCD | 991 | 465 | 11 | - | - | - | - | - | 509 | 6 |
| Chatham County | 99 683 | 61 959 | 5 472 | 12 728 | 5 624 | 2 749 | 1 535 | 3 938 | 5 584 | 94 |
| Montgomery CCD | 8 166 | 7 504 | 176 | 109 | 6 | 9 | 17 | 11 | 334 | - |
| Isle of Hope CDP | 1 065 | 1 059 | - | - | - | - | - | - | 6 | - |
| Montgomery CDP | 1 648 | 1 246 | 65 | 45 | - | 9 | - | 11 | 272 | - |
| Skidaway Island CDP | 3 496 | 3 358 | 97 | 28 | 6 | 7 | - | - | - | - |
| Pooler-Burroughs CCD | 11 395 | 6 958 | 202 | 249 | 442 | 622 | 341 | 221 | 2 345 | 15 |
| Bloomington city | 1 041 | 736 | 7 | 33 | 16 | 20 | - | - | 229 | - |
| Garden City city (part) | - | - | - | - | - | - | - | - | - | - |
| Georgetown CDP (part) | 4 309 | 2 348 | 149 | 102 | 270 | 544 | 293 | 179 | 424 | - |
| Pooler city (part) | 2 324 | 1 945 | - | 68 | - | 35 | 18 | - | 258 | - |
| Savannah city (part) | 3 | 3 | - | - | - | - | - | - | - | - |
| Port Wentworth CCD | 1 428 | 1 200 | 5 | 14 | 6 | 9 | - | - | 180 | 14 |
| Garden City city (part) | - | - | - | - | - | - | - | - | - | - |
| Pooler city (part) | 44 | 44 | - | - | - | - | - | - | - | - |
| Port Wentworth city | 1 377 | 1 156 | 5 | 14 | 6 | 9 | - | - | 173 | 14 |
| Savannah city (part) | 7 | - | - | - | - | - | - | - | 7 | - |
| Savannah CCD | 66 635 | 37 745 | 4 521 | 11 149 | 4 436 | 1 689 | 1 007 | 3 404 | 2 626 | 58 |
| Garden City city (part) | 4 387 | 1 872 | 47 | 773 | 175 | 77 | 18 | 169 | 1 222 | 34 |
| Georgetown CDP (part) | - | - | - | - | - | - | - | - | - | - |
| Savannah city (part) | 57 486 | 32 721 | 4 230 | 9 968 | 4 143 | 1 503 | 922 | 3 189 | 786 | 24 |
| Thunderbolt town (part) | 1 072 | 609 | 66 | 57 | 84 | 81 | 18 | 11 | 146 | - |
| Vernonburg town | 74 | 74 | - | - | - | - | - | - | - | - |
| Tybee Island-Wilmington CCD | 12 059 | 8 552 | 568 | 1 207 | 734 | 420 | 170 | 302 | 99 | 7 |
| Thunderbolt town (part) | 67 | 67 | - | - | - | - | - | - | - | - |
| Tybee Island city | 2 695 | 1 409 | 219 | 541 | 156 | 123 | - | 174 | 66 | 7 |
| Whitemarsh Island CDP | 2 459 | 1 888 | 121 | 114 | 140 | 110 | 71 | 15 | - | - |
| Wilmington Island CDP | 5 946 | 4 336 | 221 | 552 | 438 | 187 | 99 | 113 | - | - |
| Chattahoochee County | 3 316 | 950 | 970 | 556 | 174 | 2 | 6 | - | 658 | - |
| Cusseta CCD | 1 263 | 579 | 10 | 21 | 6 | 2 | 6 | - | 639 | - |
| Cusseta city | 550 | 252 | 4 | 17 | 6 | 2 | 6 | - | 263 | - |
| Fort Benning CCD | 2 053 | 371 | 960 | 535 | 168 | - | - | - | 19 | - |
| Fort Benning South CDP | 2 022 | 353 | 960 | 535 | 168 | - | - | - | 6 | - |
| Chattooga County | 10 677 | 7 394 | 161 | 379 | 165 | 36 | 42 | 83 | 2 396 | 21 |
| Little Sand Mountain CCD | 913 | 627 | - | - | - | - | - | - | 286 | - |
| Lyerly CCD | 1 091 | 777 | 9 | 21 | 9 | - | - | - | 269 | 6 |
| Lyerly town | 228 | 164 | 7 | 8 | 9 | - | - | - | 40 | - |
| Menlo CCD | 1 385 | 982 | 11 | 63 | 2 | 2 | 2 | - | 318 | 7 |
| Menlo city | 247 | 167 | 6 | 47 | 2 | - | 2 | - | 23 | - |
| Summerville CCD | 4 360 | 3 005 | 89 | 230 | 132 | - | 16 | 50 | 830 | 8 |
| Summerville city | 2 126 | 1 442 | 76 | 214 | 60 | - | 8 | 50 | 276 | - |
| Trion CCD | 2 928 | 2 003 | 52 | 65 | 22 | 36 | 24 | 33 | 693 | - |
| Trion town | 892 | 677 | 33 | 63 | 22 | 36 | 24 | 33 | 4 | - |
| Cherokee County | 51 937 | 44 364 | 315 | 984 | 647 | 708 | 548 | 311 | 4 045 | 15 |
| Ball Ground CCD | 1 997 | 1 641 | 2 | 7 | - | - | - | - | 347 | - |
| Ball Ground city | 284 | 265 | - | 7 | - | - | - | - | 12 | - |
| Nelson city (part) | 139 | 122 | 2 | - | - | - | - | - | 15 | - |
| Canton CCD | 6 598 | 5 045 | 72 | 474 | 244 | 55 | 36 | 84 | 588 | - |
| Canton city (part) | 2 875 | 1 969 | 56 | 403 | 237 | 55 | 36 | 84 | 35 | - |
| Holly Springs CCD | 10 432 | 9 804 | 42 | 83 | - | 18 | - | 21 | 464 | - |
| Canton city (part) | 10 | 10 | - | - | - | - | - | - | - | - |
| Holly Springs city | 1 161 | 989 | 26 | 47 | - | 8 | - | 11 | 80 | - |

Table 17. Units in Structure: 2000—Con.

[Data based on a sample (except Tables 65-68). For information on confidentiality protection, coverage, sampling error, and nonsampling error, see Appendix G. For location of definitions, see "How to Use This Census Report"]

| State County County Subdivision Place | Total housing units | Units in structure | | | | | | | | | | | | |
|--|---------------------------|---------------------|---------------------|-----------------|-----------------|-------------------|-------------------|------------------------|----------------|------------------------|---|-----|----|---|
| | | 1 unit, detached | 1 unit, attached | 2 to 4 units | 5 to 9 units | 10 to 19 units | 20 to 49 units | 50 or more units | Mobile home | Boat, RV, van, etc. | | | | |
| Cherokee County—Con. | | | | | | | | | | | | | | |
| Holly Springs CCD—Con. | | | | | | | | | | | | | | |
| Woodstock city (part) | 10 | 10 | - | - | - | - | - | - | - | - | - | - | - | - |
| Lathemtown CCD | 3 576 | 3 271 | 13 | 17 | - | - | - | - | - | - | - | 275 | - | - |
| Waleska CCD | 2 213 | 1 828 | 15 | 48 | 14 | - | - | - | - | - | - | 293 | 15 | - |
| Waleska city | 112 | 109 | - | 3 | - | - | - | - | - | - | - | - | - | - |
| Woodstock CCD | 27 121 | 22 775 | 171 | 355 | 389 | 635 | 512 | 206 | 2 078 | - | - | - | - | - |
| Mountain Park city (part) | 3 | 3 | - | - | - | - | - | - | - | - | - | - | - | - |
| Woodstock city (part) | 4 068 | 3 041 | 90 | 246 | 273 | 130 | 92 | 114 | 82 | - | - | - | - | - |
| Clarke County | 42 126 | 19 121 | 1 821 | 7 166 | 3 384 | 3 447 | 2 320 | 2 056 | 2 753 | 58 | - | - | - | - |
| Athens CCD | 31 929 | 13 915 | 1 395 | 5 894 | 2 834 | 3 042 | 2 132 | 1 867 | 819 | 31 | - | - | - | - |
| Athens-Clarke County (balance) (part) | 31 929 | 13 915 | 1 395 | 5 894 | 2 834 | 3 042 | 2 132 | 1 867 | 819 | 31 | - | - | - | - |
| Bogart CCD | 4 688 | 2 697 | 247 | 503 | 461 | 354 | 164 | 145 | 117 | - | - | - | - | - |
| Athens-Clarke County (balance) (part) | 4 635 | 2 650 | 247 | 503 | 461 | 354 | 164 | 145 | 111 | - | - | - | - | - |
| Bogart town (part) | 46 | 42 | - | - | - | - | - | - | 4 | - | - | - | - | - |
| Winterville CCD | 5 509 | 2 509 | 179 | 769 | 89 | 51 | 24 | 44 | 1 817 | 27 | - | - | - | - |
| Athens-Clarke County (balance) (part) | 5 080 | 2 106 | 172 | 757 | 89 | 51 | 24 | 44 | 1 810 | 27 | - | - | - | - |
| Winterville city | 429 | 403 | 7 | 12 | - | - | - | - | 7 | - | - | - | - | - |
| Clay County | 1 925 | 1 015 | 15 | 29 | 30 | 7 | 12 | - | 814 | 3 | - | - | - | - |
| Bluffton CCD | 444 | 299 | - | - | - | - | - | - | 145 | - | - | - | - | - |
| Bluffton town | 59 | 40 | - | - | - | - | - | - | 19 | - | - | - | - | - |
| Fort Gaines city (part) | 50 | 49 | - | - | - | - | - | - | 1 | - | - | - | - | - |
| Fort Gaines CCD | 1 481 | 716 | 15 | 29 | 30 | 7 | 12 | - | 669 | 3 | - | - | - | - |
| Fort Gaines city (part) | 461 | 263 | 12 | 29 | 30 | 7 | 12 | - | 108 | - | - | - | - | - |
| Clayton County | 86 461 | 53 335 | 2 670 | 6 278 | 10 421 | 5 322 | 1 520 | 3 046 | 3 802 | 67 | - | - | - | - |
| College Park CCD | 5 054 | 1 347 | 397 | 544 | 1 399 | 614 | 259 | 370 | 113 | 11 | - | - | - | - |
| College Park city (part) | 498 | 2 | 60 | 37 | 267 | 22 | 32 | 78 | - | - | - | - | - | - |
| Forest Park city (part) | - | - | - | - | - | - | - | - | - | - | - | - | - | - |
| Forest Park-Morrow CCD | 30 754 | 18 500 | 733 | 2 761 | 4 155 | 2 011 | 362 | 1 306 | 884 | 42 | - | - | - | - |
| Conley CDP | 2 058 | 1 458 | 52 | 200 | 177 | 31 | - | 69 | 71 | - | - | - | - | - |
| Forest Park city (part) | 7 187 | 4 739 | 165 | 775 | 728 | 338 | 102 | 267 | 69 | 4 | - | - | - | - |
| Lake City city | 978 | 622 | 55 | 61 | 154 | - | 18 | 20 | 48 | - | - | - | - | - |
| Morrow city | 1 772 | 923 | 147 | 91 | 248 | 177 | 62 | 109 | 15 | - | - | - | - | - |
| Jonesboro CCD | 23 217 | 17 026 | 306 | 819 | 1 291 | 711 | 460 | 422 | 2 168 | 14 | - | - | - | - |
| Bonanza CDP | 939 | 939 | - | - | - | - | - | - | - | - | - | - | - | - |
| Irondale CDP | 2 636 | 1 968 | 27 | 16 | - | - | - | - | 625 | - | - | - | - | - |
| Jonesboro city | 1 612 | 1 011 | 24 | 322 | 46 | 49 | 15 | 79 | 66 | - | - | - | - | - |
| Lovejoy city | 605 | 51 | - | - | - | - | 2 | - | 552 | - | - | - | - | - |
| Riverdale CCD | 27 436 | 16 462 | 1 234 | 2 154 | 3 576 | 1 986 | 439 | 948 | 637 | - | - | - | - | - |
| Riverdale city | 4 533 | 2 351 | 346 | 612 | 667 | 244 | 134 | 162 | 17 | - | - | - | - | - |
| Clinch County | 2 837 | 1 602 | 89 | 111 | 54 | 12 | 4 | 39 | 910 | 16 | - | - | - | - |
| Fargo CCD | 764 | 451 | - | 58 | - | - | - | - | 239 | 16 | - | - | - | - |
| Du Pont town (part) | 5 | 5 | - | - | - | - | - | - | - | - | - | - | - | - |
| Fargo city | 182 | 122 | - | - | - | - | - | - | 57 | 3 | - | - | - | - |
| Homerville city (part) | 341 | 173 | - | 58 | - | - | - | - | 106 | 4 | - | - | - | - |
| Homerville CCD | 2 073 | 1 151 | 89 | 53 | 54 | 12 | 4 | 39 | 671 | - | - | - | - | - |
| Argyle town | 69 | 43 | - | - | - | - | - | - | 26 | - | - | - | - | - |
| Du Pont town (part) | 61 | 44 | - | - | - | - | - | - | 17 | - | - | - | - | - |
| Homerville city (part) | 843 | 404 | 53 | 53 | 54 | 8 | 4 | 35 | 232 | - | - | - | - | - |
| Cobb County | 237 522 | 157 298 | 12 311 | 10 433 | 17 571 | 18 896 | 6 727 | 9 109 | 5 090 | 87 | - | - | - | - |
| Acworth-Kennesaw CCD | 49 149 | 41 505 | 1 114 | 755 | 724 | 1 850 | 940 | 555 | 1 671 | 35 | - | - | - | - |
| Acworth city | 5 492 | 4 249 | 122 | 453 | 186 | 118 | 103 | 128 | 133 | - | - | - | - | - |
| Kennesaw city | 8 762 | 6 254 | 823 | 148 | 121 | 348 | 188 | 110 | 755 | 15 | - | - | - | - |
| Marietta city (part) | 387 | 387 | - | - | - | - | - | - | - | - | - | - | - | - |
| Austell CCD | 10 694 | 8 355 | 440 | 480 | 345 | 442 | 112 | 227 | 283 | 10 | - | - | - | - |
| Austell city (part) | 1 943 | 1 277 | 124 | 235 | 64 | 29 | - | - | 214 | - | - | - | - | - |
| Mableton CDP (part) | 405 | 386 | 13 | - | - | - | - | - | 6 | - | - | - | - | - |
| Powder Springs city (part) | - | - | - | - | - | - | - | - | - | - | - | - | - | - |
| Fair Oaks CCD | 8 893 | 4 652 | 349 | 846 | 1 311 | 588 | 214 | 329 | 589 | 15 | - | - | - | - |
| Fair Oaks CDP (part) | 2 242 | 869 | 60 | 176 | 224 | 240 | 109 | 37 | 519 | 8 | - | - | - | - |
| Marietta city (part) | 385 | - | 24 | 62 | 292 | - | - | 7 | - | - | - | - | - | - |
| Smyrna city (part) | 197 | 33 | 29 | 23 | 60 | - | - | 52 | - | - | - | - | - | - |
| Mableton CCD | 16 120 | 10 501 | 660 | 814 | 1 275 | 841 | 406 | 472 | 1 151 | - | - | - | - | - |
| Austell city (part) | 142 | 120 | - | 22 | - | - | - | - | - | - | - | - | - | - |
| Mableton CDP (part) | 10 615 | 8 237 | 303 | 479 | 419 | 215 | 44 | 190 | 728 | - | - | - | - | - |
| Smyrna city (part) | 330 | - | - | - | - | - | - | - | - | - | - | - | - | - |
| Marietta CCD | 48 069 | 21 472 | 4 482 | 3 595 | 5 827 | 6 501 | 1 946 | 3 268 | 969 | 9 | - | - | - | - |
| Fair Oaks CDP (part) | 835 | 174 | 8 | - | 107 | 145 | 105 | 87 | 209 | - | - | - | - | - |
| Marietta city (part) | 23 927 | 8 251 | 2 474 | 2 411 | 3 445 | 3 802 | 917 | 2 388 | 230 | 9 | - | - | - | - |
| Northeast Cobb CCD | 55 687 | 44 860 | 1 799 | 964 | 2 333 | 3 379 | 924 | 1 379 | 49 | - | - | - | - | - |
| Marietta city (part) | - | - | - | - | - | - | - | - | - | - | - | - | - | - |
| Smyrna city (part) | 494 | - | 22 | 254 | 131 | 14 | 73 | - | - | - | - | - | - | - |
| Powder Springs CCD | 10 667 | 10 149 | 231 | 171 | 24 | - | - | - | 74 | 18 | - | - | - | - |
| Austell city (part) | 9 | 9 | - | - | - | - | - | - | - | - | - | - | - | - |
| Powder Springs city (part) | 4 186 | 3 717 | 198 | 171 | 19 | - | - | - | 63 | 18 | - | - | - | - |
| Smyrna CCD | 24 414 | 11 798 | 2 205 | 2 118 | 3 035 | 2 366 | 1 097 | 1 491 | 304 | - | - | - | - | - |
| Mableton CDP (part) | 259 | 259 | - | - | - | - | - | - | - | - | - | - | - | - |
| Marietta city (part) | 700 | - | 42 | 191 | 170 | 170 | 127 | - | - | - | - | - | - | - |
| Smyrna city (part) | 16 339 | 6 645 | 2 062 | 1 667 | 2 282 | 1 736 | 744 | 1 080 | 123 | - | - | - | - | - |
| Vinings CCD | 13 829 | 4 006 | 1 031 | 690 | 2 697 | 2 929 | 1 088 | 1 388 | - | - | - | - | - | - |
| Mableton CDP (part) | - | - | - | - | - | - | - | - | - | - | - | - | - | - |
| Smyrna city (part) | 2 355 | 915 | 216 | 64 | 375 | 370 | 197 | 218 | - | - | - | - | - | - |
| Vinings CDP | 5 662 | 997 | 335 | 264 | 1 232 | 1 699 | 378 | 757 | - | - | - | - | - | - |
| Coffee County | 15 610 | 8 058 | 219 | 708 | 231 | 74 | 46 | 126 | 6 102 | 46 | - | - | - | - |
| Ambrose CCD | 1 984 | 1 151 | 18 | 8 | 9 | 5 | - | - | 793 | - | - | - | - | - |
| Ambrose city | 138 | 75 | - | - | - | - | - | - | 63 | - | - | - | - | - |
| Broxton CCD | 1 526 | 856 | 7 | 27 | - | 2 | - | - | 628 | 6 | - | - | - | - |
| Broxton city | 612 | 291 | 1 | 27 | - | 2 | - | - | 291 | - | - | - | - | - |
| Douglas CCD | 9 708 | 4 906 | 180 | 660 | 210 | 60 | 46 | 124 | 3 491 | 31 | - | - | - | - |
| Douglas city | 4 578 | 2 888 | 141 | 598 | 210 | 42 | 28 | 124 | 547 | - | - | - | - | - |
| Nicholls CCD | 1 338 | 540 | 8 | 13 | 12 | 7 | - | 2 | 753 | 3 | - | - | - | - |
| Nicholls city | 494 | 227 | 8 | 6 | 12 | 7 | - | 2 | 229 | 3 | - | - | - | - |
| West Green CCD | 1 054 | 605 | 6 | - | - | - | - | - | 437 | 6 | - | - | - | - |

Table 17. **Units in Structure: 2000**—Con.

[Data based on a sample (except Tables 65-68). For information on confidentiality protection, coverage, sampling error, and nonsampling error, see Appendix G. For location of definitions, see "How to Use This Census Report"]

| State County County Subdivision Place | Total housing units | Units in structure | | | | | | | | |
|--|---------------------------|---------------------|---------------------|-----------------|-----------------|-------------------|-------------------|------------------------|----------------|------------------------|
| | | 1 unit, detached | 1 unit, attached | 2 to 4 units | 5 to 9 units | 10 to 19 units | 20 to 49 units | 50 or more units | Mobile home | Boat, RV, van, etc. |
| Colquitt County | 17 554 | 10 010 | 258 | 1 219 | 508 | 182 | 183 | 95 | 5 079 | 20 |
| Berlin-Ellenton CCD | 1 237 | 666 | - | - | - | - | - | - | 567 | 4 |
| Berlin town | 243 | 141 | - | - | - | - | - | - | 102 | - |
| Ellenton town | 124 | 55 | - | - | - | - | - | - | 69 | - |
| Doerun CCD | 1 185 | 745 | 11 | 77 | 3 | 3 | - | - | 340 | 6 |
| Doerun city | 407 | 283 | 3 | 74 | 3 | 3 | - | - | 41 | - |
| Funston CCD | 2 240 | 1 231 | 49 | 10 | - | - | - | 15 | 935 | - |
| Funston town | 171 | 123 | 1 | 6 | - | - | - | - | 41 | - |
| Moultrie city (part) | 98 | 86 | - | - | - | - | - | 8 | 4 | - |
| Moultrie CCD | 11 158 | 6 546 | 173 | 1 112 | 500 | 175 | 183 | 80 | 2 383 | 6 |
| Moultrie city (part) | 6 563 | 4 250 | 165 | 1 038 | 476 | 175 | 176 | 80 | 203 | - |
| Riverside town | 19 | 7 | - | - | - | - | - | - | 12 | - |
| Norman Park CCD | 1 734 | 822 | 25 | 20 | 5 | 4 | - | - | 854 | 4 |
| Norman Park city | 372 | 193 | 12 | 14 | 5 | 4 | - | - | 140 | 4 |
| Omega city (part) | - | - | - | - | - | - | - | - | - | - |
| Columbia County | 33 321 | 25 762 | 845 | 1 174 | 278 | 198 | 131 | 399 | 4 519 | 15 |
| Appling CCD | 2 730 | 1 576 | 12 | 7 | - | - | - | - | 1 129 | 6 |
| Evans CCD | 23 498 | 20 292 | 733 | 994 | 212 | 164 | 115 | 390 | 589 | 9 |
| Evans CDP | 6 627 | 5 346 | 136 | 283 | 41 | 78 | 115 | 294 | 325 | 9 |
| Martinez CDP | 10 310 | 8 738 | 436 | 636 | 163 | 86 | - | 96 | 155 | - |
| Harlem CCD | 7 093 | 3 894 | 100 | 173 | 66 | 34 | 16 | 9 | 2 801 | - |
| Grovetown city | 2 368 | 1 202 | 63 | 52 | 40 | 34 | - | 9 | 968 | - |
| Harlem city | 789 | 602 | 32 | 90 | 26 | - | 6 | - | 33 | - |
| Cook County | 6 558 | 3 808 | 107 | 177 | 85 | 22 | 36 | - | 2 309 | 14 |
| Adel-Sparks CCD | 5 651 | 3 288 | 105 | 166 | 83 | 15 | 36 | - | 1 944 | 14 |
| Adel city | 2 169 | 1 540 | 74 | 148 | 76 | 12 | 36 | - | 283 | - |
| Cecil town | 133 | 64 | - | - | - | - | - | - | 66 | 3 |
| Sparks town | 737 | 357 | 6 | 3 | 7 | 3 | - | - | 361 | - |
| Lenox CCD | 907 | 520 | 2 | 11 | 2 | 7 | - | - | 365 | - |
| Lenox town | 409 | 235 | 2 | 11 | 2 | 7 | - | - | 152 | - |
| Coweta County | 33 182 | 27 176 | 432 | 1 456 | 793 | 643 | 226 | 223 | 2 209 | 24 |
| Grantville CCD | 1 480 | 1 271 | 4 | 13 | 2 | - | 2 | - | 188 | - |
| Corinth town (part) | 4 | 2 | - | - | - | - | - | - | 2 | - |
| Grantville city | 553 | 484 | 4 | 13 | 2 | - | 2 | - | 48 | - |
| Moreland CCD | 1 221 | 1 126 | 11 | - | - | - | - | - | 84 | - |
| Moreland town | 151 | 127 | 2 | - | - | - | - | - | 22 | - |
| Newnan CCD | 26 114 | 20 914 | 344 | 1 375 | 783 | 639 | 218 | 223 | 1 597 | 21 |
| East Newnan CDP | 493 | 429 | - | 12 | - | - | - | - | 52 | - |
| Newnan city | 6 643 | 4 092 | 193 | 1 185 | 449 | 418 | 197 | 77 | 32 | - |
| Palmetto city (part) | 84 | 84 | - | - | - | - | - | - | - | - |
| Sharpsburg town (part) | - | - | - | - | - | - | - | - | - | - |
| Senoia CCD | 4 367 | 3 865 | 73 | 68 | 8 | 4 | 6 | - | 340 | 3 |
| Haralson town (part) | 60 | 45 | - | - | - | - | - | - | 12 | 3 |
| Senoia city | 650 | 552 | 3 | 38 | 7 | 4 | - | - | 46 | - |
| Sharpsburg town (part) | 128 | 114 | - | 9 | - | - | - | - | 5 | - |
| Turin town | 69 | 53 | - | 3 | - | - | - | - | 13 | - |
| Crawford County | 4 872 | 2 673 | 40 | 68 | 26 | 3 | 16 | - | 2 001 | 45 |
| Roberta CCD | 1 506 | 1 007 | 19 | 39 | 26 | 3 | 16 | - | 371 | 25 |
| Roberta city | 322 | 226 | 15 | 39 | 9 | 3 | 16 | - | 14 | - |
| Zenith CCD | 3 366 | 1 666 | 21 | 29 | - | - | - | - | 1 630 | 20 |
| Crisp County | 9 559 | 5 804 | 126 | 788 | 542 | 76 | 48 | 128 | 2 046 | 1 |
| Arabi CCD | 744 | 439 | 2 | 17 | 11 | - | - | - | 274 | 1 |
| Arabi town | 201 | 124 | 2 | 3 | - | - | - | - | 71 | 1 |
| Cordele CCD | 8 815 | 5 365 | 124 | 771 | 531 | 76 | 48 | 128 | 1 772 | - |
| Cordele city | 4 748 | 2 723 | 87 | 764 | 517 | 76 | 48 | 128 | 405 | - |
| Dade County | 6 224 | 4 371 | 78 | 113 | 78 | 7 | 38 | - | 1 525 | 14 |
| Lookout Mountain CCD | 1 125 | 888 | 16 | 16 | - | - | - | - | 205 | - |
| Sand Mountain CCD | 1 732 | 1 099 | 6 | - | - | - | - | - | 621 | 6 |
| Valley CCD | 3 367 | 2 384 | 56 | 97 | 78 | 7 | 38 | - | 699 | 8 |
| Trenton city | 851 | 633 | 10 | 41 | 65 | 7 | 38 | - | 57 | - |
| Dawson County | 7 163 | 5 555 | 44 | 157 | 94 | 72 | 15 | 21 | 1 190 | 15 |
| Dawsonville CCD | 2 285 | 1 883 | 14 | 38 | 18 | - | 4 | - | 328 | - |
| Dawsonville city | 231 | 129 | 2 | 38 | 18 | - | 4 | - | 40 | - |
| Juno CCD | 4 878 | 3 672 | 30 | 119 | 76 | 72 | 11 | 21 | 862 | 15 |
| Decatur County | 11 968 | 7 723 | 107 | 786 | 259 | 44 | 54 | 98 | 2 853 | 44 |
| Attapulgus CCD | 1 126 | 674 | 8 | 13 | 11 | 4 | - | - | 416 | - |
| Attapulgus city | 188 | 136 | - | - | - | - | - | - | 52 | - |
| Bainbridge CCD | 6 892 | 4 700 | 57 | 729 | 236 | 24 | 54 | 92 | 974 | 26 |
| Bainbridge city (part) | 4 965 | 3 696 | 57 | 648 | 195 | 24 | 54 | 92 | 199 | - |
| Brinson CCD | 1 284 | 713 | 8 | 21 | - | - | - | 6 | 536 | - |
| Brinson town | 109 | 80 | 2 | - | - | - | - | - | 27 | - |
| Climax CCD | 1 541 | 923 | 28 | 7 | 12 | 2 | - | - | 558 | 11 |
| Bainbridge city (part) | 29 | 29 | - | - | - | - | - | - | - | - |
| Climax city | 137 | 88 | - | - | 6 | - | - | - | 43 | - |
| Faceville CCD | 1 125 | 713 | 6 | 16 | - | 14 | - | - | 369 | 7 |
| DeKalb County | 261 231 | 152 340 | 13 056 | 23 217 | 26 318 | 22 427 | 8 830 | 14 094 | 882 | 67 |
| Atlanta-Decatur CCD | 140 998 | 85 942 | 5 885 | 12 294 | 12 916 | 11 460 | 4 813 | 7 384 | 249 | 55 |
| Atlanta city (part) | 13 309 | 8 495 | 566 | 1 924 | 690 | 729 | 399 | 492 | 14 | - |
| Avondale Estates city | 1 235 | 989 | 115 | 97 | 34 | - | - | - | - | - |
| Belvedere Park CDP | 6 998 | 5 111 | 165 | 732 | 508 | 254 | 62 | 158 | 8 | - |
| Candler-McAfee CDP | 9 425 | 7 188 | 251 | 618 | 682 | 387 | 103 | 152 | 37 | 7 |
| Clarkston city | 2 560 | 436 | 194 | 525 | 682 | 375 | 89 | 245 | - | 14 |
| Decatur city | 8 513 | 4 794 | 603 | 1 328 | 388 | 461 | 200 | 731 | 8 | - |
| Druid Hills CDP | 4 794 | 2 532 | 202 | 752 | 363 | 409 | 194 | 342 | - | - |
| Gresham Park CDP | 3 098 | 2 280 | 27 | 283 | 183 | 148 | 72 | 80 | 25 | - |
| North Decatur CDP (part) | 8 173 | 3 924 | 434 | 426 | 835 | 881 | 550 | 1 109 | - | 14 |
| North Druid Hills CDP | 10 240 | 3 417 | 350 | 650 | 1 127 | 1 614 | 1 179 | 1 883 | - | 20 |
| Panthersville CDP | 4 309 | 2 189 | 64 | 407 | 948 | 380 | 119 | 202 | - | - |
| Pine Lake city (part) | - | - | - | - | - | - | - | - | - | - |
| Redan CDP (part) | 5 565 | 3 647 | 161 | 144 | 537 | 751 | 92 | 233 | - | - |

Table 17. Units in Structure: 2000—Con.

[Data based on a sample (except Tables 65-68). For information on confidentiality protection, coverage, sampling error, and nonsampling error, see Appendix G. For location of definitions, see "How to Use This Census Report"]

| State County County Subdivision Place | Total housing units | Units in structure | | | | | | | | |
|--|---------------------------|---------------------|---------------------|-----------------|-----------------|-------------------|-------------------|------------------------|----------------|------------------------|
| | | 1 unit, detached | 1 unit, attached | 2 to 4 units | 5 to 9 units | 10 to 19 units | 20 to 49 units | 50 or more units | Mobile home | Boat, RV, van, etc. |
| DeKalb County—Con. | | | | | | | | | | |
| Atlanta-Decatur CCD—Con. | | | | | | | | | | |
| Scottsdale CDP | 4 205 | 2 056 | 122 | 369 | 439 | 592 | 349 | 247 | 31 | - |
| Tucker CDP (part) | 595 | 595 | - | - | - | - | - | - | - | - |
| Chamblee-Doraville CCD | 52 284 | 24 200 | 2 590 | 5 329 | 6 931 | 5 869 | 2 540 | 4 657 | 168 | - |
| Chamblee city | 2 780 | 1 233 | 109 | 629 | 409 | 240 | 28 | 118 | 14 | - |
| Doraville city | 3 140 | 1 835 | 136 | 431 | 287 | 220 | 125 | 95 | 11 | - |
| Dunwoody CDP | 14 599 | 8 879 | 519 | 442 | 882 | 1 133 | 913 | 1 818 | 13 | - |
| North Atlanta CDP | 16 619 | 6 322 | 787 | 1 878 | 2 273 | 2 319 | 1 128 | 1 821 | 91 | - |
| Lithonia CCD | 26 247 | 19 952 | 1 755 | 1 442 | 1 522 | 694 | 133 | 368 | 369 | 12 |
| Lithonia city | 910 | 348 | 49 | 174 | 182 | 83 | 23 | 22 | 29 | - |
| Redan CDP (part) | 6 542 | 5 381 | 727 | 110 | 88 | 160 | 11 | 50 | 15 | - |
| Stone Mountain CCD | 16 624 | 7 513 | 1 258 | 1 850 | 2 487 | 2 342 | 422 | 706 | 46 | - |
| Pine Lake city (part) | 287 | 225 | 2 | 25 | 27 | 6 | 2 | - | - | - |
| Stone Mountain city | 2 561 | 1 420 | 303 | 334 | 192 | 161 | 35 | 83 | 33 | - |
| Tucker CCD | 25 078 | 14 733 | 1 568 | 2 302 | 2 462 | 2 062 | 922 | 979 | 50 | - |
| North Decatur CDP (part) | 196 | 196 | - | - | - | - | - | - | - | - |
| Tucker CDP (part) | 10 106 | 7 432 | 530 | 868 | 587 | 372 | 95 | 194 | 28 | - |
| Dodge County | | | | | | | | | | |
| Chauncey CCD | 8 186 | 5 198 | 107 | 366 | 124 | 56 | 35 | 22 | 2 268 | 10 |
| Chauncey town | 844 | 499 | 2 | - | - | - | - | - | 341 | 2 |
| Milan town (part) | 124 | 74 | 2 | - | - | - | - | - | 48 | - |
| Chester CCD | 203 | 145 | - | - | - | - | - | - | 58 | - |
| Chester town | 830 | 574 | - | 19 | 10 | - | 2 | - | 225 | - |
| Eastman CCD | 175 | 96 | - | 19 | 10 | - | 2 | - | 48 | - |
| Eastman city | 5 631 | 3 508 | 104 | 336 | 114 | 56 | 33 | 22 | 1 450 | 8 |
| Rhine CCD | 2 287 | 1 497 | 85 | 312 | 114 | 48 | 33 | 22 | 176 | - |
| Rhine town | 881 | 617 | 1 | 11 | - | - | - | - | 252 | - |
| Dooly County | 240 | 169 | 1 | 11 | - | - | - | - | 59 | - |
| Dooly County | | | | | | | | | | |
| Byromville CCD | 4 499 | 2 745 | 59 | 205 | 108 | 20 | 30 | 7 | 1 309 | 16 |
| Byromville town | 694 | 425 | 4 | 5 | 2 | 7 | - | 1 | 236 | 14 |
| Dooling town | 152 | 96 | - | 2 | - | - | - | 1 | 53 | - |
| Lilly city | 60 | 26 | - | - | - | - | - | - | 34 | - |
| Unadilla CCD | 101 | 56 | 4 | 3 | 2 | 7 | - | - | 29 | - |
| Pinehurst city | 1 525 | 1 006 | 23 | 88 | 26 | 4 | 4 | 6 | 366 | 2 |
| Unadilla city | 167 | 117 | - | 11 | - | - | - | - | 37 | 2 |
| Vienna CCD | 766 | 479 | 23 | 77 | 26 | 4 | 4 | 6 | 147 | - |
| Vienna city | 2 280 | 1 314 | 32 | 112 | 80 | 9 | 26 | - | 707 | - |
| Dougherty County | 1 171 | 622 | 28 | 112 | 80 | 9 | 26 | - | 294 | - |
| Dougherty County | | | | | | | | | | |
| East Dougherty CCD | 39 656 | 23 083 | 1 775 | 6 822 | 2 449 | 953 | 243 | 1 118 | 3 194 | 19 |
| Albany city (part) | 13 793 | 7 364 | 942 | 1 803 | 929 | 98 | 13 | 128 | 2 509 | 7 |
| Putney CDP | 8 614 | 4 175 | 810 | 1 560 | 903 | 92 | 13 | 128 | 933 | - |
| West Dougherty CCD | 1 236 | 995 | 24 | 7 | - | - | - | - | 203 | 7 |
| Albany city (part) | 25 863 | 15 719 | 833 | 5 019 | 1 520 | 855 | 230 | 990 | 685 | 12 |
| Douglas County | 23 554 | 13 704 | 833 | 4 964 | 1 520 | 855 | 230 | 976 | 460 | 12 |
| Douglas County | | | | | | | | | | |
| Bill Arp CCD | 34 825 | 26 017 | 700 | 1 619 | 1 524 | 1 163 | 532 | 510 | 2 756 | 4 |
| Douglasville city (part) | 10 831 | 9 245 | 168 | 159 | 235 | 317 | 197 | 156 | 354 | - |
| Fairplay CCD | 1 907 | 1 333 | 51 | 73 | 106 | 134 | 131 | 79 | - | - |
| Lithia Springs-Douglasville CCD | 1 969 | 1 797 | 9 | - | - | - | - | - | 163 | - |
| Austell city (part) | 19 865 | 13 374 | 523 | 1 455 | 1 271 | 846 | 335 | 354 | 1 703 | 4 |
| Douglasville city (part) | 67 | 4 | - | 11 | - | - | - | - | 52 | - |
| Lithia Springs city | 5 978 | 3 088 | 307 | 925 | 764 | 344 | 65 | 112 | 373 | - |
| Winston CCD | 935 | 780 | 22 | 68 | - | 6 | - | - | 59 | - |
| Douglasville city (part) | 2 160 | 1 601 | - | 5 | 18 | - | - | - | 536 | - |
| Villa Rica city (part) | 25 | 25 | - | - | - | - | - | - | - | - |
| Early County | 197 | 188 | - | - | - | - | - | - | 9 | - |
| Early County | | | | | | | | | | |
| Blakely CCD | 5 338 | 3 182 | 89 | 169 | 38 | - | 61 | 24 | 1 767 | 8 |
| Arlington city (part) | 3 606 | 2 118 | 78 | 153 | 32 | - | 61 | 24 | 1 132 | 8 |
| Damascus CCD | 2 287 | 1 397 | 70 | 132 | 32 | - | 61 | 24 | 571 | - |
| Damascus town | 737 | 467 | 4 | 2 | 6 | - | - | - | 258 | - |
| Jakin CCD | 175 | 110 | - | - | 6 | - | - | - | 59 | - |
| Jakin city | 111 | 78 | - | - | - | - | - | - | 33 | - |
| Echols County | 995 | 597 | 7 | 14 | - | - | - | - | 377 | - |
| West Echols CCD | 87 | 57 | - | 14 | - | - | - | - | 16 | - |
| Echols County | | | | | | | | | | |
| East Echols CCD | 1 482 | 626 | - | 6 | - | 5 | - | - | 840 | 5 |
| West Echols CCD | 667 | 283 | - | 6 | - | - | - | - | 378 | - |
| Effingham County | 815 | 343 | - | - | - | 5 | - | - | 462 | 5 |
| Effingham County | | | | | | | | | | |
| Guyton-Springfield CCD | 14 169 | 8 659 | 66 | 324 | 282 | 116 | 43 | 20 | 4 657 | 2 |
| Guyton city | 4 582 | 2 629 | 17 | 79 | 69 | 3 | 22 | 10 | 1 751 | 2 |
| Springfield city | 376 | 241 | 7 | 1 | - | - | - | - | 127 | - |
| Rincon CCD | 722 | 506 | 7 | 76 | 69 | 3 | 22 | 10 | 27 | 2 |
| Rincon city | 8 396 | 5 362 | 41 | 245 | 213 | 113 | 21 | 10 | 2 391 | - |
| Shawnee CCD | 1 830 | 1 044 | 30 | 156 | 200 | 106 | 13 | 10 | 271 | - |
| Elbert County | 1 191 | 668 | 8 | - | - | - | - | - | 515 | - |
| Elbert County | | | | | | | | | | |
| Bowman CCD | 9 136 | 5 789 | 81 | 371 | 130 | 26 | 56 | 150 | 2 469 | 64 |
| Bowman city | 1 447 | 751 | 9 | 11 | 25 | 3 | 20 | - | 628 | - |
| Coldwater Creek CCD | 416 | 252 | 9 | 11 | 23 | 3 | 20 | - | 98 | - |
| Elberton CCD | 1 330 | 727 | 7 | 11 | - | 8 | 8 | - | 560 | 9 |
| Elberton city | 6 359 | 4 311 | 65 | 349 | 105 | 15 | 28 | 150 | 1 281 | 55 |
| Emanuel County | 2 295 | 1 673 | 21 | 316 | 17 | 15 | 19 | 85 | 149 | - |
| Emanuel County | | | | | | | | | | |
| Adrian CCD | 9 419 | 5 976 | 146 | 622 | 86 | 6 | 96 | - | 2 479 | 8 |
| Adrian city (part) | 715 | 452 | 2 | 8 | - | - | - | - | 253 | - |
| Oak Park CCD | 130 | 99 | 2 | 8 | - | - | - | - | 21 | - |
| Summertown CCD | 517 | 284 | - | - | - | - | - | - | 230 | 3 |
| Summertown town | 159 | 109 | - | - | - | - | - | - | 50 | - |
| Swainsboro CCD | 890 | 561 | 26 | - | - | - | - | - | 303 | - |
| Nunez town | 60 | 41 | - | - | - | - | - | - | 19 | - |
| Oak Park town (part) | 5 386 | 3 500 | 116 | 574 | 71 | 4 | 96 | - | 1 025 | - |
| Swainsboro city | 69 | 39 | - | - | - | - | - | - | 30 | - |
| Oak Park town (part) | 11 | 3 | - | - | - | - | - | - | 8 | - |
| Swainsboro city | 3 054 | 2 085 | 95 | 534 | 71 | - | 88 | - | 181 | - |

Table 17. **Units in Structure: 2000**—Con.

[Data based on a sample (except Tables 65-68). For information on confidentiality protection, coverage, sampling error, and nonsampling error, see Appendix G. For location of definitions, see "How to Use This Census Report"]

| State County County Subdivision Place | Total housing units | Units in structure | | | | | | | | |
|--|---------------------------|---------------------|---------------------|-----------------|-----------------|-------------------|-------------------|------------------------|----------------|------------------------|
| | | 1 unit, detached | 1 unit, attached | 2 to 4 units | 5 to 9 units | 10 to 19 units | 20 to 49 units | 50 or more units | Mobile home | Boat, RV, van, etc. |
| Emanuel County—Con. | | | | | | | | | | |
| Twin City CCD | 1 911 | 1 179 | 2 | 40 | 15 | 2 | - | - | 668 | 5 |
| Garfield town | 84 | 57 | - | 8 | - | - | - | - | 19 | - |
| Oak Park town (part) | 22 | 13 | - | - | - | - | - | - | 9 | - |
| Stillmore town | 256 | 122 | - | 13 | - | - | - | - | 121 | - |
| Twin City city | 621 | 361 | 2 | 8 | 15 | 2 | - | - | 231 | 2 |
| Evans County | 4 381 | 2 288 | 39 | 216 | 103 | 13 | 18 | 3 | 1 671 | 30 |
| Canoochee CCD | 1 127 | 467 | 4 | - | - | - | - | - | 641 | 15 |
| Claxton CCD | 3 254 | 1 821 | 35 | 216 | 103 | 13 | 18 | 3 | 1 030 | 15 |
| Bellville city | 65 | 62 | - | - | - | - | - | - | - | 3 |
| Claxton city | 1 018 | 686 | 18 | 175 | 103 | 13 | 12 | 3 | 8 | - |
| Daisy city | 62 | 53 | - | - | - | - | - | - | 9 | - |
| Hagan city | 416 | 228 | 1 | 15 | - | - | 1 | - | 171 | - |
| Fannin County | 11 134 | 8 785 | 84 | 289 | 124 | 36 | 23 | - | 1 739 | 54 |
| Blue Ridge CCD | 2 858 | 2 149 | 38 | 179 | 55 | 13 | 12 | - | 404 | 8 |
| Blue Ridge city | 631 | 367 | 11 | 130 | 10 | - | 3 | - | 110 | - |
| Higdon-Mobile CCD | 1 051 | 863 | - | 8 | - | - | - | - | 180 | - |
| McCaysville CCD | 2 956 | 2 289 | 18 | 88 | 62 | 23 | 11 | - | 445 | 20 |
| McCaysville city | 612 | 397 | 10 | 76 | 37 | 23 | 2 | - | 65 | 2 |
| Mineral Bluff CCD | 1 547 | 1 153 | 16 | 5 | - | - | - | - | 367 | 6 |
| Morganton CCD | 2 722 | 2 331 | 12 | 9 | 7 | - | - | - | 343 | 20 |
| Morganton town | 152 | 121 | 2 | - | - | - | - | - | 29 | - |
| Fayette County | 32 726 | 27 792 | 918 | 686 | 954 | 447 | 158 | 416 | 1 345 | 10 |
| Brooks CCD | 2 590 | 2 552 | 15 | 5 | - | - | - | - | 18 | - |
| Brooks town | 218 | 216 | - | 2 | - | - | - | - | - | - |
| Woolsey town | 62 | 62 | - | - | - | - | - | - | - | - |
| Fayetteville CCD | 13 713 | 11 815 | 495 | 312 | 405 | 145 | 29 | 128 | 374 | 10 |
| Fayetteville city (part) | 4 421 | 3 018 | 423 | 284 | 384 | 145 | 29 | 118 | 10 | 10 |
| Tyrone CCD | 16 423 | 13 425 | 408 | 369 | 549 | 302 | 129 | 288 | 953 | - |
| Fayetteville city (part) | 221 | 202 | 10 | - | - | - | - | - | 9 | - |
| Peachtree City city | 11 490 | 9 548 | 355 | 299 | 549 | 302 | 129 | 288 | 20 | - |
| Tyrone town | 1 417 | 1 224 | 36 | 59 | - | - | - | - | 98 | - |
| Floyd County | 36 615 | 26 336 | 532 | 3 907 | 810 | 440 | 199 | 775 | 3 598 | 18 |
| Armuchee CCD | 3 852 | 2 500 | 26 | 562 | 10 | 26 | 30 | - | 698 | - |
| Rome city (part) | 58 | 58 | - | - | - | - | - | - | - | - |
| Cave Spring CCD | 1 924 | 1 428 | 15 | 71 | 8 | 9 | - | - | 393 | - |
| Cave Spring city | 432 | 330 | 8 | 62 | 8 | 9 | - | - | 15 | - |
| Rome CCD | 29 136 | 21 102 | 491 | 3 216 | 768 | 405 | 169 | 775 | 2 192 | 18 |
| Lindale CDP | 1 797 | 1 405 | 53 | 235 | - | - | - | - | 104 | - |
| Rome city (part) | 14 401 | 9 631 | 370 | 2 279 | 662 | 344 | 122 | 731 | 262 | - |
| Shannon CCD | 1 703 | 1 306 | - | 58 | 24 | - | - | - | 315 | - |
| Shannon CDP | 732 | 655 | - | 11 | 24 | - | - | - | 42 | - |
| Forsyth County | 36 505 | 31 588 | 333 | 345 | 181 | 88 | 132 | 49 | 3 771 | 18 |
| Big Creek CCD | 9 320 | 8 522 | 34 | 38 | - | - | - | - | 717 | 9 |
| Chestatee CCD | 3 916 | 3 045 | - | 9 | - | - | - | - | 862 | - |
| Cumming CCD | 19 724 | 16 965 | 299 | 298 | 181 | 88 | 132 | 49 | 1 712 | - |
| Cumming city | 1 522 | 946 | 54 | 183 | 111 | 52 | 105 | 34 | 37 | - |
| Silver City CCD | 3 545 | 3 056 | - | - | - | - | - | - | 480 | 9 |
| Franklin County | 9 303 | 5 803 | 67 | 435 | 36 | 30 | 6 | 13 | 2 885 | 28 |
| Carnesville CCD | 2 240 | 1 317 | 8 | 26 | 1 | 5 | - | - | 876 | 7 |
| Carnesville city | 224 | 179 | 2 | 26 | 1 | 5 | - | - | 11 | - |
| Lavonia CCD | 3 640 | 2 346 | 25 | 211 | 27 | 20 | - | 4 | 994 | 13 |
| Gumlog CDP | 1 445 | 990 | - | 9 | - | - | - | - | 440 | 6 |
| Lavonia city | 878 | 592 | 16 | 185 | 27 | 17 | - | 4 | 33 | 4 |
| Martin town (part) | - | - | - | - | - | - | - | - | - | - |
| Royston CCD | 2 202 | 1 398 | 15 | 198 | 8 | 5 | 6 | 4 | 564 | 4 |
| Canon city (part) | 325 | 188 | 2 | 5 | 2 | 1 | - | - | 127 | - |
| Franklin Springs city | 228 | 181 | 9 | 22 | - | - | - | - | 16 | - |
| Royston city (part) | 865 | 557 | 4 | 157 | 4 | 4 | 6 | 4 | 129 | - |
| Sandy Cross CCD | 1 221 | 742 | 19 | - | - | - | - | 5 | 451 | 4 |
| Fulton County | 348 632 | 171 362 | 15 171 | 31 426 | 36 545 | 37 047 | 16 730 | 38 743 | 1 457 | 151 |
| Atlanta CCD | 225 869 | 92 522 | 9 924 | 23 428 | 26 372 | 25 269 | 13 069 | 34 290 | 867 | 128 |
| Atlanta city (part) | 173 671 | 71 290 | 6 796 | 20 305 | 18 806 | 16 930 | 9 397 | 29 231 | 796 | 120 |
| College Park city (part) | - | - | - | - | - | - | - | - | - | - |
| East Point city (part) | 33 | 33 | - | - | - | - | - | - | - | - |
| Hapeville city (part) | 2 538 | 1 568 | 138 | 372 | 83 | 167 | 159 | 16 | 27 | 8 |
| Roswell city (part) | - | - | - | - | - | - | - | - | - | - |
| Sandy Springs CDP (part) | 42 736 | 14 366 | 2 881 | 2 354 | 6 937 | 7 931 | 3 438 | 4 806 | 23 | - |
| College Park CCD | 7 307 | 2 163 | 92 | 1 439 | 1 318 | 1 179 | 317 | 783 | 16 | - |
| College Park city (part) | 7 134 | 2 076 | 92 | 1 413 | 1 289 | 1 171 | 302 | 775 | 16 | - |
| East Point city (part) | 6 | 6 | - | - | - | - | - | - | - | - |
| East Point CCD | 16 675 | 8 558 | 391 | 2 699 | 2 211 | 1 517 | 421 | 771 | 107 | - |
| Atlanta city (part) | 18 | 18 | - | - | - | - | - | - | - | - |
| College Park city (part) | - | - | - | - | - | - | - | - | - | - |
| East Point city (part) | 15 466 | 8 143 | 360 | 2 589 | 1 850 | 1 326 | 348 | 743 | 107 | - |
| Hapeville city (part) | - | - | - | - | - | - | - | - | - | - |
| Fairburn-Union City CCD | 18 272 | 11 065 | 1 022 | 1 481 | 1 669 | 1 457 | 400 | 858 | 314 | 6 |
| College Park city (part) | 817 | 48 | 21 | 74 | 240 | 279 | 22 | 103 | 30 | - |
| East Point city (part) | - | - | - | - | - | - | - | - | - | - |
| Fairburn city | 1 969 | 1 530 | 65 | 165 | 165 | - | 20 | 24 | - | - |
| Union City city | 5 354 | 1 250 | 612 | 1 025 | 1 098 | 649 | 110 | 599 | 11 | - |
| Palmetto CCD | 2 424 | 2 008 | 12 | 227 | 98 | 42 | - | 23 | 14 | - |
| Palmetto city (part) | 1 141 | 780 | 7 | 210 | 98 | 28 | - | 10 | 8 | - |
| Roswell-Alpharetta CCD | 78 085 | 55 046 | 3 730 | 2 152 | 4 877 | 7 583 | 2 523 | 2 018 | 139 | 17 |
| Alpharetta city | 14 645 | 8 069 | 834 | 549 | 1 423 | 2 325 | 913 | 507 | 17 | 8 |
| Mountain Park city (part) | 261 | 258 | 1 | - | 2 | - | - | - | - | - |
| Roswell city (part) | 31 389 | 19 259 | 2 186 | 1 405 | 2 529 | 3 797 | 987 | 1 152 | 65 | 9 |
| Sandy Springs CDP (part) | 8 | 8 | - | - | - | - | - | - | - | - |
| Gilmer County | 11 924 | 8 159 | 118 | 295 | 124 | 67 | 78 | 2 | 2 705 | 376 |
| Cartecay CCD | 1 655 | 1 111 | - | 50 | 14 | - | - | - | 436 | 44 |
| Carters Lake CCD | 3 115 | 1 694 | 67 | 24 | - | - | - | - | 1 044 | 286 |

Table 17. Units in Structure: 2000—Con.

[Data based on a sample (except Tables 65-68). For information on confidentiality protection, coverage, sampling error, and nonsampling error, see Appendix G. For location of definitions, see "How to Use This Census Report"]

| State County County Subdivision Place | Total housing units | Units in structure | | | | | | | | |
|--|---------------------------|---------------------|---------------------|-----------------|-----------------|-------------------|-------------------|------------------------|----------------|------------------------|
| | | 1 unit, detached | 1 unit, attached | 2 to 4 units | 5 to 9 units | 10 to 19 units | 20 to 49 units | 50 or more units | Mobile home | Boat, RV, van, etc. |
| Gilmer County—Con. | | | | | | | | | | |
| Carters Lake CCD—Con. | | | | | | | | | | |
| Ellijsay city (part) | 1 | 1 | - | - | - | - | - | - | - | - |
| Cohutta CCD | 2 601 | 2 005 | 19 | 16 | - | 26 | - | - | 527 | 8 |
| Ellijsay CCD | 2 418 | 1 576 | 26 | 188 | 110 | 41 | 78 | 2 | 391 | 6 |
| East Ellijsay city | 273 | 153 | 4 | 32 | 32 | 5 | 14 | 2 | 31 | - |
| Ellijsay city (part) | 640 | 367 | 8 | 101 | 29 | 34 | 64 | - | 37 | - |
| Rich Mountain CCD | 2 135 | 1 773 | 6 | 17 | - | - | - | - | 307 | 32 |
| Glascock County | | | | | | | | | | |
| Gibson CCD | 838 | 496 | 12 | 17 | 6 | 10 | - | - | 432 | - |
| Gibson city | 321 | 199 | 2 | 13 | 6 | 10 | - | - | 297 | - |
| Mitchell CCD | 354 | 214 | - | 5 | - | - | - | - | 135 | - |
| Edge Hill city | 24 | 24 | - | - | - | - | - | - | - | - |
| Mitchell town | 83 | 56 | - | - | - | - | - | - | 27 | - |
| Glynn County | | | | | | | | | | |
| Brunswick CCD | 14 196 | 8 578 | 413 | 1 429 | 1 140 | 485 | 344 | 638 | 1 140 | 29 |
| Brunswick city | 6 918 | 4 317 | 248 | 866 | 602 | 208 | 111 | 459 | 92 | 15 |
| Country Club Estates CDP (part) | 3 105 | 1 467 | 60 | 275 | 367 | 250 | 233 | 149 | 290 | 14 |
| Dock Junction CDP (part) | 3 060 | 2 124 | 78 | 178 | 9 | - | - | - | 671 | - |
| Everett CCD | 5 918 | 3 335 | 45 | 32 | 13 | 131 | 25 | - | 2 290 | 47 |
| Country Club Estates CDP (part) | 438 | 317 | - | - | - | - | - | - | 106 | 15 |
| Dock Junction CDP (part) | 11 | 11 | - | - | - | - | - | - | - | - |
| St. Simons CCD | 9 382 | 6 162 | 461 | 754 | 853 | 280 | 235 | 536 | 101 | - |
| St. Simons CDP | 8 647 | 5 541 | 444 | 677 | 833 | 280 | 235 | 536 | 101 | - |
| Thalmann CCD | 3 140 | 1 971 | 68 | 118 | - | - | - | 232 | 742 | 9 |
| Gordon County | | | | | | | | | | |
| Calhoun CCD | 10 313 | 7 273 | 128 | 908 | 422 | 346 | 186 | 175 | 2 777 | 50 |
| Calhoun city (part) | 4 127 | 2 397 | 103 | 607 | 331 | 329 | 163 | 175 | 875 | - |
| Plainville city | 109 | 81 | - | - | - | - | - | - | 22 | - |
| Resaca city (part) | 90 | 18 | - | 36 | 36 | - | - | - | 28 | - |
| Fairmount CCD | 2 157 | 1 542 | 2 | 2 | 3 | - | - | - | 608 | - |
| Fairmount city | 350 | 258 | 2 | 2 | 3 | - | - | - | 85 | - |
| Red Bud CCD | 2 084 | 1 432 | 20 | - | - | - | - | - | 593 | 39 |
| Ranger town | 48 | 26 | - | - | - | - | - | - | 17 | 5 |
| Sugar Valley-Resaca CCD | 2 591 | 1 797 | 24 | 26 | 32 | - | - | - | 701 | 11 |
| Calhoun city (part) | 81 | 69 | - | - | 12 | - | - | - | - | - |
| Resaca city (part) | 227 | 156 | - | 7 | 8 | - | - | - | 56 | - |
| Grady County | | | | | | | | | | |
| Cairo CCD | 6 742 | 4 179 | 63 | 422 | 124 | 13 | 41 | 22 | 3 184 | 33 |
| Cairo city | 3 909 | 2 794 | 39 | 422 | 113 | 13 | 41 | 22 | 1 872 | 6 |
| Calvary-Reno CCD | 831 | 458 | 6 | - | - | - | - | - | 360 | 7 |
| Duncanville CCD | 241 | 173 | - | - | - | - | - | - | 68 | - |
| Lime Sink CCD | 273 | 168 | - | 5 | - | - | - | - | 100 | - |
| Spence CCD | 632 | 323 | 13 | - | - | - | - | - | 283 | 13 |
| Whigham CCD | 1 272 | 750 | 9 | 5 | - | - | - | - | 501 | 7 |
| Whigham city | 221 | 149 | 2 | 5 | - | - | - | - | 65 | - |
| Greene County | | | | | | | | | | |
| Greensboro CCD | 3 379 | 2 369 | 193 | 160 | 44 | 53 | 32 | 13 | 1 358 | - |
| Greensboro city | 1 274 | 850 | 50 | 141 | 37 | 44 | 32 | 5 | 515 | - |
| Greshamville CCD | 501 | 381 | 8 | - | - | - | - | - | 112 | - |
| Siloam CCD | 464 | 269 | - | 2 | - | - | - | - | 193 | - |
| Siloam town | 148 | 100 | - | - | - | - | - | - | 48 | - |
| Union Point CCD | 1 063 | 715 | 8 | 78 | 9 | 2 | 4 | - | 247 | - |
| Union Point city | 753 | 535 | 8 | 76 | 9 | 2 | 4 | - | 119 | - |
| White Plains CCD | 813 | 658 | 10 | - | - | - | - | - | 145 | - |
| White Plains city | 136 | 106 | - | - | - | - | - | - | 30 | - |
| Woodville CCD | 433 | 281 | 1 | - | - | - | 5 | - | 146 | - |
| Woodville city | 141 | 108 | 1 | - | - | - | - | - | 32 | - |
| Gwinnett County | | | | | | | | | | |
| Buford CCD | 10 597 | 8 135 | 210 | 477 | 386 | 258 | 23 | 47 | 4 919 | 101 |
| Buford city (part) | 3 782 | 2 253 | 149 | 331 | 307 | 171 | 8 | 47 | 1 051 | 10 |
| Rest Haven town (part) | 48 | 37 | 4 | - | - | - | - | - | 7 | - |
| Sugar Hill city (part) | 3 995 | 3 210 | 49 | 141 | 67 | 79 | 15 | - | 434 | - |
| Dacula-Rocky Creek CCD | 13 408 | 12 901 | 41 | 72 | 6 | - | - | - | 379 | 9 |
| Auburn city (part) | 99 | 99 | - | - | - | - | - | - | - | - |
| Braselton town (part) | 93 | 93 | - | - | - | - | - | - | - | - |
| Buford city (part) | 188 | 188 | - | - | - | - | - | - | - | - |
| Dacula city | 1 354 | 1 300 | 7 | 19 | - | - | - | - | 28 | - |
| Lawrenceville CCD | 54 379 | 39 781 | 1 778 | 2 967 | 2 306 | 3 712 | 1 636 | 1 285 | 908 | 6 |
| Lawrenceville city (part) | 7 293 | 4 179 | 582 | 1 297 | 388 | 245 | 60 | 225 | 317 | - |
| Suwanee city (part) | 6 | 6 | - | - | - | - | - | - | - | - |
| Lilburn CCD | 43 939 | 26 426 | 2 036 | 3 654 | 4 101 | 3 821 | 1 021 | 1 455 | 1 384 | 41 |
| Lilburn city | 4 011 | 2 873 | 165 | 396 | 193 | 64 | 61 | 232 | 27 | - |
| Mountain Park CDP | 4 460 | 3 847 | 35 | 36 | 70 | 70 | 64 | 73 | 242 | 23 |
| Norcross city (part) | - | - | - | - | - | - | - | - | - | - |
| Norcross CCD | 26 895 | 14 775 | 2 044 | 2 681 | 3 356 | 2 321 | 619 | 801 | 287 | 11 |
| Berkeley Lake city (part) | 605 | 601 | 4 | - | - | - | - | - | - | - |
| Duluth city (part) | - | - | - | - | - | - | - | - | - | - |
| Norcross city (part) | 2 784 | 1 319 | 459 | 396 | 351 | 151 | 19 | 79 | 10 | - |
| Snellville-Grayson CCD | 34 878 | 32 324 | 332 | 940 | 176 | 208 | 178 | 23 | 687 | 10 |
| Grayson city | 301 | 252 | 4 | 15 | - | - | - | 6 | 24 | - |
| Lawrenceville city (part) | 382 | 382 | - | - | - | - | - | - | - | - |
| Loganville city (part) | 458 | 446 | 7 | - | - | - | - | - | 5 | - |
| Snellville city | 5 251 | 4 738 | 90 | 415 | - | - | - | - | 8 | - |
| Suwanee-Duluth CCD | 25 586 | 15 675 | 1 275 | 947 | 2 408 | 3 294 | 965 | 785 | 223 | 14 |
| Berkeley Lake city (part) | 13 | 13 | - | - | - | - | - | - | - | - |
| Duluth city (part) | 9 151 | 4 721 | 1 065 | 533 | 1 147 | 1 173 | 241 | 190 | 81 | - |
| Sugar Hill city (part) | 52 | 52 | - | - | - | - | - | - | - | - |
| Suwanee city (part) | 3 227 | 2 433 | 20 | 10 | 146 | 463 | 124 | 31 | - | - |
| Habersham County | | | | | | | | | | |
| Clarksville CCD | 5 061 | 3 560 | 67 | 181 | 42 | 2 | 3 | - | 1 184 | 22 |
| Clarksville city | 684 | 432 | 37 | 152 | 42 | 2 | - | - | 19 | - |

Table 17. Units in Structure: 2000—Con.

[Data based on a sample (except Tables 65-68). For information on confidentiality protection, coverage, sampling error, and nonsampling error, see Appendix G. For location of definitions, see "How to Use This Census Report"]

| State County County Subdivision Place | Total housing units | Units in structure | | | | | | | | |
|--|---------------------------|---------------------|---------------------|-----------------|-----------------|-------------------|-------------------|------------------------|----------------|------------------------|
| | | 1 unit, detached | 1 unit, attached | 2 to 4 units | 5 to 9 units | 10 to 19 units | 20 to 49 units | 50 or more units | Mobile home | Boat, RV, van, etc. |
| Habersham County—Con. | | | | | | | | | | |
| Cornelia CCD | 8 177 | 5 401 | 66 | 480 | 178 | 79 | 27 | 10 | 1 934 | 2 |
| Alto town (part) | 195 | 141 | - | 20 | - | - | - | - | 32 | 2 |
| Baldwin city (part) | 676 | 281 | 12 | 56 | 75 | 33 | 16 | 5 | 198 | - |
| Cornelia city | 1 672 | 1 055 | 34 | 252 | 59 | 41 | 11 | 3 | 217 | - |
| Demorest city | 575 | 402 | 2 | 86 | 33 | 5 | - | 2 | 45 | - |
| Mount Airy town | 255 | 181 | 2 | 9 | - | - | - | - | 63 | - |
| Raoul CDP | 303 | 157 | - | 2 | - | - | - | - | 144 | - |
| Turnerville CCD | 1 396 | 1 027 | 1 | 6 | - | - | - | - | 362 | - |
| Tallulah Falls town (part) | 36 | 32 | 1 | - | - | - | - | - | 3 | - |
| Hall County | | | | | | | | | | |
| Clermont CCD | 4 538 | 3 372 | 55 | 59 | 9 | 8 | - | - | 1 035 | - |
| Clermont town | 169 | 119 | 2 | 4 | - | - | - | - | 44 | - |
| Flowery Branch CCD | 8 527 | 6 390 | 99 | 204 | 71 | 30 | 18 | 2 | 1 713 | - |
| Braselton town (part) | 8 | 8 | - | - | - | - | - | - | - | - |
| Bufoed city (part) | 39 | 39 | - | - | - | - | - | - | - | - |
| Flowery Branch town (part) | 788 | 328 | 13 | 153 | 43 | 30 | 18 | - | 203 | - |
| Oakwood city (part) | - | - | - | - | - | - | - | - | - | - |
| Rest Haven town (part) | 17 | 2 | - | - | - | - | - | - | 15 | - |
| Gainesville CCD | 25 354 | 16 743 | 577 | 1 627 | 1 309 | 1 234 | 407 | 408 | 3 040 | 9 |
| Gainesville city (part) | 8 868 | 4 521 | 291 | 1 166 | 1 118 | 951 | 377 | 364 | 80 | - |
| Oakwood city (part) | 9 | 9 | - | - | - | - | - | - | - | - |
| Lula CCD | 2 941 | 2 029 | 24 | 15 | 6 | 12 | - | - | 855 | - |
| Gillsville city (part) | 84 | 83 | - | - | - | - | - | - | 1 | - |
| Lula city (part) | 569 | 442 | - | 8 | 6 | 9 | - | - | 104 | - |
| Murrayville CCD | 5 220 | 4 248 | 67 | 9 | - | 11 | 12 | - | 873 | - |
| Gainesville city (part) | 44 | 44 | - | - | - | - | - | - | - | - |
| Oakwood CCD | 4 466 | 3 091 | 52 | 521 | 154 | 98 | 46 | 57 | 437 | 10 |
| Flowery Branch town (part) | - | - | - | - | - | - | - | - | - | - |
| Gainesville city (part) | - | - | - | - | - | - | - | - | - | - |
| Oakwood city (part) | 1 100 | 298 | 35 | 408 | 108 | 87 | 31 | 57 | 76 | - |
| Hancock County | | | | | | | | | | |
| Devereux CCD | 1 102 | 526 | - | - | 17 | 6 | 71 | - | 1 542 | 57 |
| Linton CCD | 427 | 217 | - | - | - | - | - | - | 210 | - |
| Mayfield CCD | 493 | 336 | 18 | 35 | - | - | - | - | 104 | - |
| Sparta CCD | 2 265 | 1 360 | 37 | 65 | 17 | 6 | 71 | - | 709 | - |
| Sparta city | 737 | 492 | 10 | 40 | 11 | 6 | 60 | - | 118 | - |
| Haralson County | | | | | | | | | | |
| Bremen CCD | 7 095 | 4 524 | 73 | 289 | 181 | 64 | 21 | 10 | 1 919 | 14 |
| Bremen city (part) | 1 967 | 1 494 | 52 | 169 | 158 | 35 | 18 | 8 | 26 | 7 |
| Buchanan city (part) | 217 | 154 | 2 | 7 | 18 | 3 | 3 | 2 | 28 | - |
| Tallapoosa city (part) | 615 | 486 | - | 45 | - | 26 | - | - | 58 | - |
| Temple city (part) | - | - | - | - | - | - | - | - | - | - |
| Waco city | 205 | 149 | - | 4 | 5 | - | - | - | 47 | - |
| Buchanan CCD | 1 318 | 791 | 4 | 38 | 4 | - | - | - | 475 | 6 |
| Buchanan city (part) | 130 | 63 | 4 | 38 | 4 | - | - | - | 21 | - |
| Tallapoosa CCD | 2 306 | 1 513 | 57 | 150 | 9 | 18 | - | - | 559 | - |
| Buchanan city (part) | 46 | 33 | - | 5 | - | - | - | - | 8 | - |
| Tallapoosa city (part) | 751 | 511 | 38 | 145 | 9 | 18 | - | - | 30 | - |
| Harris County | | | | | | | | | | |
| Hamilton CCD | 2 883 | 2 366 | - | 24 | 20 | 31 | - | 20 | 422 | - |
| Hamilton city (part) | 140 | 104 | - | 24 | 3 | 7 | - | - | 2 | - |
| Pine Mountain CCD | 2 518 | 1 626 | 409 | 144 | 34 | 21 | 42 | 3 | 239 | - |
| Hamilton city (part) | - | - | - | - | - | - | - | - | - | - |
| Pine Mountain town (part) | 878 | 284 | 383 | 133 | 34 | 11 | 22 | 3 | 8 | - |
| West Point city (part) | 284 | 247 | 7 | - | - | 10 | 20 | - | - | - |
| Shiloh CCD | 1 217 | 860 | 2 | - | 6 | - | - | - | 349 | - |
| Shiloh city | 172 | 99 | 2 | - | - | - | - | - | 71 | - |
| Waverly Hall CCD | 3 670 | 3 055 | 7 | 16 | 2 | - | - | - | 590 | - |
| Waverly Hall town | 240 | 202 | 7 | 8 | 2 | - | - | - | 21 | - |
| Hart County | | | | | | | | | | |
| Bowersville CCD | 1 590 | 1 105 | 14 | 13 | 41 | 11 | 16 | 18 | 2 851 | 91 |
| Bowersville town | 159 | 109 | - | 2 | - | - | - | - | 48 | - |
| Canon city (part) | 37 | 10 | - | - | - | - | - | - | 27 | - |
| Hartwell CCD | 5 266 | 3 670 | 36 | 277 | 41 | 11 | 9 | 18 | 1 204 | - |
| Hartwell city | 1 882 | 1 314 | 27 | 270 | 41 | 11 | 9 | 18 | 192 | - |
| Reed Creek CCD | 3 084 | 2 142 | 8 | 22 | - | - | - | - | 821 | 91 |
| Reed Creek CDP | 1 746 | 1 286 | 8 | 7 | - | - | - | - | 363 | 82 |
| Royston CCD | 1 171 | 679 | 17 | 100 | - | - | 7 | - | 368 | - |
| Canon city (part) | - | - | - | - | - | - | - | - | - | - |
| Royston city (part) | 280 | 133 | 17 | 87 | - | - | 4 | - | 39 | - |
| Heard County | | | | | | | | | | |
| Centralhatchee CCD | 4 512 | 2 530 | 30 | 121 | 22 | 18 | 31 | 6 | 1 739 | 15 |
| Centralhatchee town | 1 579 | 950 | 6 | 8 | - | 2 | - | - | 609 | 4 |
| Ephesus town | 151 | 99 | - | - | - | - | - | - | 52 | - |
| Franklin city (part) | 175 | 119 | - | - | - | 2 | - | - | 54 | - |
| Franklin CCD | 1 800 | 880 | 17 | 113 | 19 | 3 | 31 | 6 | 729 | 2 |
| Corinth town (part) | 90 | 23 | - | - | - | - | - | - | 67 | - |
| Franklin city (part) | 404 | 204 | 17 | 101 | 19 | 3 | 31 | 6 | 23 | - |
| Texas CCD | 1 133 | 700 | 7 | - | 3 | 13 | - | - | 401 | 9 |
| Henry County | | | | | | | | | | |
| Hampton CCD | 43 166 | 35 881 | 487 | 1 400 | 927 | 459 | 567 | 308 | 3 127 | 10 |
| Hampton city | 3 716 | 2 837 | 30 | 132 | - | 8 | - | 69 | 640 | - |
| Locust Grove CCD | 1 567 | 1 022 | 15 | 132 | - | 8 | - | - | 390 | - |
| Locust Grove city | 4 921 | 4 150 | 31 | 20 | - | - | - | - | 720 | - |
| McDonough CCD | 883 | 516 | - | 20 | - | - | - | - | 347 | - |
| Blacksville CDP | 18 895 | 16 002 | 132 | 750 | 491 | 248 | 146 | 155 | 971 | - |
| McDonough city | 17 | 17 | - | - | - | - | - | - | - | - |
| Stockbridge city (part) | 3 146 | 2 047 | 48 | 476 | 268 | 102 | 61 | 118 | 26 | - |
| Stockbridge CCD | 431 | 423 | - | - | - | - | - | - | 8 | - |
| Stockbridge city (part) | 15 634 | 12 892 | 294 | 498 | 436 | 203 | 421 | 84 | 796 | 10 |
| Stockbridge city (part) | 3 522 | 2 350 | 154 | 194 | 222 | 181 | 55 | 51 | 305 | 10 |

Table 17. Units in Structure: 2000—Con.

[Data based on a sample (except Tables 65-68). For information on confidentiality protection, coverage, sampling error, and nonsampling error, see Appendix G. For location of definitions, see "How to Use This Census Report"]

| State County County Subdivision Place | Total housing units | Units in structure | | | | | | | | |
|--|---------------------------|---------------------|---------------------|-----------------|-----------------|-------------------|-------------------|------------------------|----------------|------------------------|
| | | 1 unit, detached | 1 unit, attached | 2 to 4 units | 5 to 9 units | 10 to 19 units | 20 to 49 units | 50 or more units | Mobile home | Boat, RV, van, etc. |
| Houston County | 44 509 | 29 298 | 2 162 | 2 783 | 2 298 | 1 040 | 454 | 718 | 5 732 | 24 |
| Elko CCD | 1 579 | 918 | 7 | - | - | - | - | - | 649 | 5 |
| Perry city (part) | - | - | - | - | - | - | - | - | - | - |
| Perry CCD | 7 085 | 5 087 | 78 | 345 | 263 | 40 | 70 | 253 | 930 | 19 |
| Perry city (part) | 3 968 | 2 648 | 68 | 328 | 263 | 32 | 70 | 253 | 287 | 19 |
| Warner Robins city (part) | 65 | 65 | - | - | - | - | - | - | - | - |
| Warner Robins CCD | 35 845 | 23 293 | 2 077 | 2 438 | 2 035 | 1 000 | 384 | 465 | 4 153 | - |
| Centerville city | 1 733 | 1 251 | 28 | 17 | - | - | 20 | - | 417 | - |
| Perry city (part) | - | - | - | - | - | - | - | - | - | - |
| Robins AFB CDP | 797 | 138 | 593 | 58 | 6 | - | - | - | 2 | - |
| Warner Robins city (part) | 21 772 | 13 209 | 1 385 | 2 139 | 1 964 | 946 | 339 | 429 | 1 361 | - |
| Inwin County | 4 149 | 2 524 | 42 | 183 | 21 | 20 | 25 | 4 | 1 330 | - |
| Holt CCD | 460 | 311 | - | - | - | - | - | - | 149 | - |
| Inwinville CCD | 1 035 | 609 | 5 | - | - | - | - | - | 421 | - |
| Ocilla CCD | 2 654 | 1 604 | 37 | 183 | 21 | 20 | 25 | 4 | 760 | - |
| Fitzgerald city (part) | 23 | - | - | - | - | - | - | - | 23 | - |
| Ocilla city | 1 264 | 832 | 31 | 144 | 21 | - | 25 | 4 | 207 | - |
| Jackson County | 16 226 | 10 258 | 67 | 552 | 204 | 65 | 40 | 13 | 5 003 | 24 |
| Commerce CCD | 3 491 | 2 408 | 31 | 246 | 92 | 14 | 22 | 10 | 668 | - |
| Commerce city | 2 230 | 1 571 | 21 | 229 | 45 | - | 8 | - | 356 | - |
| Jefferson CCD | 5 484 | 3 378 | 23 | 181 | 59 | 46 | 6 | 3 | 1 784 | 4 |
| Arcade city | 626 | 244 | - | 8 | - | - | - | - | 374 | - |
| Jefferson city (part) | 1 504 | 1 107 | 10 | 161 | 59 | 39 | 4 | 3 | 121 | - |
| Maysville CCD | 1 599 | 803 | 4 | 7 | 12 | 5 | - | - | 765 | 3 |
| Jefferson city (part) | 14 | 14 | - | - | - | - | - | - | - | - |
| Maysville town (part) | 251 | 158 | 2 | - | 12 | 5 | - | - | 71 | 3 |
| Nicholson CCD | 1 918 | 1 033 | 6 | 66 | - | - | - | - | 796 | 17 |
| Nicholson city | 492 | 180 | - | 3 | - | - | - | - | 309 | - |
| West Jackson CCD | 3 734 | 2 636 | 3 | 52 | 41 | - | 12 | - | 990 | - |
| Braselton town (part) | 260 | 228 | - | 12 | - | - | - | - | 20 | - |
| Hoschton city | 408 | 305 | - | 17 | 41 | - | 12 | - | 33 | - |
| Jefferson city (part) | - | - | - | - | - | - | - | - | - | - |
| Pendergrass city | 188 | 129 | - | - | - | - | - | - | 59 | - |
| Talmo town | 142 | 65 | - | 6 | - | - | - | - | 71 | - |
| Jasper County | 4 806 | 3 443 | 44 | 73 | 49 | 3 | 5 | 10 | 1 158 | 21 |
| Eudora CCD | 978 | 702 | 5 | - | - | - | - | - | 271 | - |
| Hillsboro CCD | 287 | 195 | - | - | - | - | - | - | 92 | - |
| Monticello CCD | 2 750 | 2 082 | 32 | 73 | 49 | 3 | 5 | 10 | 475 | 21 |
| Monticello city | 1 020 | 771 | 23 | 73 | 42 | 3 | 5 | - | 103 | - |
| Shady Dale CCD | 791 | 464 | 7 | - | - | - | - | - | 320 | - |
| Shady Dale town | 86 | 58 | - | - | - | - | - | - | 28 | - |
| Jeff Davis County | 5 581 | 3 146 | 39 | 228 | 108 | 22 | 80 | 18 | 1 940 | - |
| Denton CCD | 644 | 407 | - | - | - | - | - | - | 237 | - |
| Denton city | 117 | 69 | - | - | - | - | - | - | 48 | - |
| Hazlehurst CCD | 4 937 | 2 739 | 39 | 228 | 108 | 22 | 80 | 18 | 1 703 | - |
| Hazlehurst city | 1 759 | 1 186 | 32 | 181 | 101 | 22 | 80 | 18 | 139 | - |
| Jefferson County | 7 221 | 4 481 | 79 | 375 | 122 | 49 | 102 | 20 | 1 990 | 3 |
| Louisville CCD | 2 625 | 1 799 | 31 | 176 | 32 | - | 21 | - | 566 | - |
| Louisville city | 1 090 | 813 | 20 | 94 | 22 | - | 21 | - | 120 | - |
| Stapleton CCD | 795 | 520 | - | 14 | - | - | - | - | 261 | - |
| Avera city | 162 | 120 | - | - | - | - | - | - | 42 | - |
| Stapleton city | 120 | 86 | - | 8 | - | - | - | - | 26 | - |
| Wadley CCD | 1 604 | 972 | 9 | 49 | 40 | 35 | 41 | - | 455 | 3 |
| Bartow town | 108 | 75 | - | 3 | - | - | - | - | 27 | 3 |
| Wadley city | 878 | 510 | 9 | 39 | 40 | 35 | 41 | - | 204 | - |
| Wrens CCD | 2 197 | 1 190 | 39 | 136 | 50 | 14 | 40 | 20 | 708 | - |
| Keysville town (part) | 7 | 2 | - | - | - | - | - | - | 5 | - |
| Wrens city | 1 057 | 649 | 28 | 136 | 42 | 14 | 40 | 20 | 128 | - |
| Jenkins County | 3 907 | 2 258 | 43 | 138 | 49 | 7 | 23 | - | 1 374 | 15 |
| North Ogeechee CCD | 2 975 | 1 792 | 43 | 131 | 49 | 7 | 23 | - | 915 | 15 |
| Millen city | 1 590 | 1 092 | 35 | 131 | 49 | 7 | 23 | - | 253 | - |
| South Ogeechee CCD | 932 | 466 | - | 7 | - | - | - | - | 459 | - |
| Johnson County | 3 634 | 2 256 | 20 | 124 | 35 | 25 | 16 | - | 1 142 | 16 |
| Adrian CCD | 519 | 376 | 11 | 18 | - | - | - | - | 107 | 7 |
| Adrian city (part) | 151 | 97 | 3 | 11 | - | - | - | - | 40 | - |
| Balls Ferry CCD | 729 | 404 | 5 | - | - | - | - | - | 314 | 6 |
| Kite CCD | 623 | 436 | - | 3 | - | - | - | - | 184 | - |
| Kite town | 140 | 112 | - | 3 | - | - | - | - | 25 | - |
| Wrightsville CCD | 1 763 | 1 040 | 4 | 103 | 35 | 25 | 16 | - | 537 | 3 |
| Wrightsville city | 985 | 615 | 4 | 84 | 35 | 25 | 16 | - | 206 | - |
| Jones County | 9 272 | 6 055 | 93 | 134 | 28 | 10 | 28 | - | 2 917 | 7 |
| Gray-Griswold CCD | 7 999 | 5 366 | 80 | 131 | 20 | 10 | 28 | - | 2 364 | - |
| Gray city | 717 | 597 | 5 | 36 | 16 | 4 | 16 | - | 43 | - |
| Macon city (part) | 207 | 173 | - | - | - | - | - | - | 34 | - |
| Round Oak CCD | 1 273 | 689 | 13 | 3 | 8 | - | - | - | 553 | 7 |
| Lamar County | 6 145 | 4 186 | 115 | 446 | 138 | 76 | 9 | 7 | 1 160 | 8 |
| Barnesville CCD | 4 217 | 2 880 | 101 | 410 | 132 | 76 | 9 | 7 | 594 | 8 |
| Aldora town | 51 | 51 | - | - | - | - | - | - | - | - |
| Barnesville city | 2 322 | 1 571 | 59 | 379 | 132 | 76 | 9 | 7 | 81 | 8 |
| Milner CCD | 1 928 | 1 306 | 14 | 36 | 6 | - | - | - | 566 | - |
| Milner city | 203 | 146 | 3 | 3 | 6 | - | - | - | 45 | - |
| Lanier County | 3 011 | 1 586 | 19 | 89 | 42 | - | 23 | 16 | 1 220 | 16 |
| East River CCD | 677 | 348 | - | 5 | - | - | - | - | 314 | 10 |
| Lakeland CCD | 2 334 | 1 238 | 19 | 84 | 42 | - | 23 | 16 | 906 | 6 |
| Lakeland city | 1 169 | 667 | 19 | 84 | 42 | - | 23 | 16 | 312 | 6 |
| Laurens County | 19 687 | 12 266 | 264 | 1 143 | 403 | 36 | 32 | 156 | 5 368 | 19 |
| Brewton CCD | 1 383 | 684 | 8 | 16 | 12 | 6 | - | - | 657 | - |
| Cadwell CCD | 699 | 377 | 1 | 1 | 9 | - | - | - | 311 | - |

Table 17. Units in Structure: 2000—Con.

[Data based on a sample (except Tables 65-68). For information on confidentiality protection, coverage, sampling error, and nonsampling error, see Appendix G. For location of definitions, see "How to Use This Census Report"]

| State County County Subdivision Place | Total housing units | Units in structure | | | | | | | | |
|--|---------------------------|---------------------|---------------------|-----------------|-----------------|-------------------|-------------------|------------------------|----------------|------------------------|
| | | 1 unit, detached | 1 unit, attached | 2 to 4 units | 5 to 9 units | 10 to 19 units | 20 to 49 units | 50 or more units | Mobile home | Boat, RV, van, etc. |
| Laurens County—Con. | | | | | | | | | | |
| Cadwell CCD—Con. | | | | | | | | | | |
| Cadwell town | 183 | 132 | 1 | - | - | - | - | - | 50 | - |
| Cedar Grove CCD | 493 | 287 | - | - | - | - | - | - | 206 | - |
| Dexter CCD | 983 | 607 | - | 7 | - | - | - | - | 368 | 1 |
| Dexter town | 218 | 163 | - | - | - | - | - | - | 54 | 1 |
| Dublin CCD | 10 922 | 7 248 | 213 | 1 038 | 355 | 27 | 27 | 156 | 1 851 | 7 |
| Dublin city | 6 970 | 4 872 | 192 | 1 000 | 324 | 27 | 17 | 150 | 388 | - |
| Dudley CCD | 734 | 538 | 19 | - | 14 | - | - | - | 163 | - |
| Allentown town (part) | 3 | - | - | - | - | - | - | - | 3 | - |
| Dudley city | 221 | 184 | - | - | 8 | - | - | - | 29 | - |
| Montrose town | 62 | 38 | - | - | - | - | - | - | 24 | - |
| East Dublin CCD | 3 176 | 1 835 | 23 | 79 | 9 | 3 | 5 | - | 1 222 | - |
| East Dublin city | 1 064 | 779 | 20 | 62 | 9 | 3 | 5 | - | 186 | - |
| Rentz CCD | 1 297 | 690 | - | 2 | 4 | - | - | - | 590 | 11 |
| Rentz town | 173 | 121 | - | 2 | 4 | - | - | - | 46 | - |
| Lee County | 8 813 | 5 907 | 140 | 822 | 135 | 64 | 53 | 3 | 1 680 | 9 |
| Leesburg CCD | 5 773 | 3 945 | 119 | 586 | 132 | 64 | 53 | 3 | 862 | 9 |
| Leesburg city | 897 | 584 | 16 | 139 | 17 | 2 | 20 | 3 | 116 | - |
| Philema CCD | 2 351 | 1 523 | 14 | 225 | - | - | - | - | 589 | - |
| Smithville CCD | 689 | 439 | 7 | 11 | 3 | - | - | - | 229 | - |
| Smithville city | 300 | 179 | 7 | 8 | 3 | - | - | - | 103 | - |
| Liberty County | 21 977 | 11 144 | 921 | 2 970 | 965 | 227 | 142 | 152 | 5 366 | 90 |
| Hinesville CCD | 17 994 | 9 029 | 903 | 2 930 | 965 | 219 | 133 | 152 | 3 649 | 14 |
| Allenhurst town | 326 | 202 | - | 19 | 4 | - | - | - | 101 | - |
| Fleming city | 179 | 102 | - | 5 | - | - | - | - | 58 | 14 |
| Fort Stewart CDP | 1 963 | 90 | 460 | 1 190 | 97 | - | 11 | 31 | 84 | - |
| Gumbranch city | 129 | 47 | - | - | - | - | - | - | 82 | - |
| Hinesville city | 11 778 | 7 408 | 302 | 1 168 | 783 | 219 | 122 | 121 | 1 655 | - |
| Walthourville city (part) | 1 589 | 700 | 16 | 31 | 9 | - | - | - | 833 | - |
| Midway CCD | 3 213 | 1 717 | 13 | 31 | - | 8 | 9 | - | 1 359 | 76 |
| Midway city | 396 | 181 | 6 | 3 | - | - | - | - | 200 | 6 |
| Riceboro CCD | 770 | 398 | 5 | 9 | - | - | - | - | 358 | - |
| Riceboro city | 285 | 164 | - | - | - | - | - | - | 121 | - |
| Walthourville city (part) | - | - | - | - | - | - | - | - | - | - |
| Lincoln County | 4 514 | 2 658 | 23 | 71 | 4 | 4 | 9 | - | 1 724 | 21 |
| Lincolnton CCD | 2 212 | 1 315 | 6 | 71 | 4 | 4 | 9 | - | 796 | 7 |
| Lincolnton city | 656 | 474 | 2 | 69 | 4 | 4 | 9 | - | 94 | - |
| South Lincolnton CCD | 2 302 | 1 343 | 17 | - | - | - | - | - | 928 | 14 |
| Long County | 4 232 | 1 574 | 19 | 25 | 21 | - | 4 | 12 | 2 559 | 18 |
| Ludowici North CCD | 2 377 | 864 | 13 | 18 | 14 | - | - | 12 | 1 449 | 7 |
| Ludowici city (part) | - | - | - | - | - | - | - | - | - | - |
| Ludowici South CCD | 1 855 | 710 | 6 | 7 | 7 | - | 4 | - | 1 110 | 11 |
| Ludowici city (part) | 637 | 294 | 2 | 7 | 7 | - | 2 | - | 323 | 2 |
| Lowndes County | 36 551 | 22 982 | 849 | 2 851 | 2 165 | 813 | 451 | 978 | 5 429 | 33 |
| Barretts CCD | 3 777 | 2 265 | 194 | 200 | 37 | - | 8 | - | 1 073 | - |
| Moody AFB CDP | 352 | 14 | 179 | 83 | 18 | - | 8 | - | 50 | - |
| Valdosta city (part) | 79 | 79 | - | - | - | - | - | - | - | - |
| Hahira CCD | 3 365 | 2 403 | 50 | 109 | 33 | 5 | 2 | - | 760 | 3 |
| Hahira city | 715 | 500 | 31 | 74 | 33 | 5 | 2 | - | 70 | - |
| Valdosta city (part) | - | - | - | - | - | - | - | - | - | - |
| Lake Park CCD | 2 898 | 1 897 | 26 | 100 | 83 | 9 | 20 | 6 | 740 | 17 |
| Dasher town | 327 | 206 | 3 | 19 | - | - | - | - | 99 | - |
| Lake Park city | 254 | 191 | 2 | 23 | 5 | - | 10 | 4 | 19 | - |
| Naylor CCD | 1 226 | 640 | - | - | - | - | - | - | 586 | - |
| Valdosta city (part) | - | - | - | - | - | - | - | - | - | - |
| Valdosta CCD | 25 285 | 15 777 | 579 | 2 442 | 2 012 | 799 | 421 | 972 | 2 270 | 13 |
| Remerton city | 498 | 111 | 37 | 225 | 70 | 38 | 15 | 1 | 1 | - |
| Valdosta city (part) | 18 928 | 12 421 | 495 | 2 027 | 1 649 | 739 | 329 | 901 | 354 | 13 |
| Lumpkin County | 8 263 | 5 605 | 98 | 374 | 113 | 21 | 70 | 4 | 1 950 | 28 |
| Dahlonega CCD | 4 174 | 2 687 | 70 | 285 | 85 | 21 | 70 | 4 | 933 | 19 |
| Dahlonega city (part) | 1 059 | 506 | 17 | 210 | 85 | 21 | 70 | 4 | 146 | - |
| Three Sisters Mountains CCD | 4 089 | 2 918 | 28 | 89 | 28 | - | - | - | 1 017 | 9 |
| Dahlonega city (part) | 122 | 111 | - | - | - | - | - | - | 11 | - |
| McDuffie County | 8 916 | 5 528 | 84 | 459 | 145 | 59 | 102 | 37 | 2 502 | - |
| Dearing CCD | 2 065 | 1 083 | 9 | 13 | 5 | - | - | - | 955 | - |
| Dearing town | 201 | 160 | 3 | 6 | - | - | - | - | 32 | - |
| Thomson CCD | 6 851 | 4 445 | 75 | 446 | 140 | 59 | 102 | 37 | 1 547 | - |
| Thomson city | 2 901 | 2 037 | 56 | 365 | 115 | 50 | 80 | 37 | 161 | - |
| McIntosh County | 5 735 | 2 981 | 33 | 70 | 45 | 12 | 40 | 11 | 2 517 | 26 |
| Darren CCD | 3 427 | 1 766 | 33 | 63 | 37 | 6 | 40 | 11 | 1 471 | - |
| Darren city | 833 | 531 | 7 | 41 | 15 | - | - | 2 | 237 | - |
| Townsend CCD | 2 308 | 1 215 | - | 7 | 8 | 6 | - | - | 1 046 | 26 |
| Macon County | 5 495 | 3 345 | 121 | 236 | 100 | 46 | 63 | 23 | 1 550 | 11 |
| Ideal CCD | 833 | 452 | 7 | 7 | - | 7 | 1 | - | 359 | - |
| Ideal city | 230 | 138 | 5 | 7 | - | 7 | - | - | 73 | - |
| Marshallville CCD | 836 | 585 | 40 | 37 | 8 | 32 | 4 | - | 130 | - |
| Marshallville city | 574 | 395 | 32 | 37 | 8 | 32 | 4 | - | 66 | - |
| Montezuma CCD | 2 377 | 1 610 | 45 | 149 | 84 | - | 32 | 19 | 438 | - |
| Montezuma city (part) | 1 672 | 1 187 | 45 | 134 | 84 | - | 32 | 19 | 171 | - |
| Oglethorpe CCD | 1 449 | 698 | 29 | 43 | 8 | 7 | 26 | 4 | 623 | 11 |
| Montezuma city (part) | - | - | - | - | - | - | - | - | - | - |
| Oglethorpe city | 558 | 334 | 7 | 37 | 8 | 7 | 26 | 4 | 133 | 2 |
| Madison County | 10 520 | 6 160 | 87 | 199 | 18 | 2 | - | - | 4 040 | 14 |
| Broad River CCD | 845 | 532 | - | 11 | - | - | - | - | 302 | - |
| Royston city (part) | - | - | - | - | - | - | - | - | - | - |
| Colbert CCD | 4 357 | 2 489 | 61 | 92 | 18 | 2 | - | - | 1 695 | - |
| Colbert city | 228 | 152 | - | 24 | 2 | 2 | - | - | 48 | - |
| Hull city | 73 | 50 | 2 | - | - | - | - | - | 21 | - |

Table 17. Units in Structure: 2000—Con.

[Data based on a sample (except Tables 65-68). For information on confidentiality protection, coverage, sampling error, and nonsampling error, see Appendix G. For location of definitions, see "How to Use This Census Report"]

| State County County Subdivision Place | Total housing units | Units in structure | | | | | | | | |
|--|---------------------------|---------------------|---------------------|-----------------|-----------------|-------------------|-------------------|------------------------|----------------|------------------------|
| | | 1 unit, detached | 1 unit, attached | 2 to 4 units | 5 to 9 units | 10 to 19 units | 20 to 49 units | 50 or more units | Mobile home | Boat, RV, van, etc. |
| Madison County—Con. | | | | | | | | | | |
| Comer CCD | 1 600 | 1 032 | 7 | 54 | - | - | - | - | 507 | - |
| Carlton city | 110 | 95 | - | - | - | - | - | - | 15 | - |
| Comer city | 425 | 323 | 7 | 54 | - | - | - | - | 41 | - |
| Danielsville CCD | 1 595 | 905 | 12 | 36 | - | - | - | - | 642 | - |
| Danielsville city | 224 | 166 | 1 | 30 | - | - | - | - | 27 | - |
| Ila CCD | 2 123 | 1 202 | 7 | 6 | - | - | - | - | 894 | 14 |
| Ila city | 147 | 91 | - | 6 | - | - | - | - | 50 | - |
| Marion County | 3 130 | 1 457 | 54 | 83 | 26 | 26 | 14 | - | 1 461 | 9 |
| Buena Vista CCD | 1 556 | 790 | 47 | 83 | 26 | 26 | 14 | - | 570 | - |
| Buena Vista city | 745 | 320 | 47 | 83 | 24 | 26 | 14 | - | 231 | - |
| North Buena Vista CCD | 1 574 | 667 | 7 | - | - | - | - | - | 891 | 9 |
| Meriwether County | 9 211 | 6 455 | 71 | 360 | 107 | 15 | 61 | 27 | 2 097 | 18 |
| Gay CCD | 1 012 | 738 | 6 | - | - | - | - | - | 268 | - |
| Gay town | 61 | 59 | - | - | - | - | - | - | 2 | - |
| Haralson town (part) | - | - | - | - | - | - | - | - | - | - |
| Greenville CCD | 1 311 | 850 | 26 | 79 | 14 | 2 | 21 | 16 | 288 | 15 |
| Greenville city | 435 | 282 | 13 | 73 | 3 | - | - | 11 | 53 | - |
| Luthersville CCD | 1 700 | 1 143 | 8 | 15 | - | - | - | - | 534 | - |
| Lone Oak town | 55 | 45 | - | 5 | - | - | - | - | 5 | - |
| Luthersville city | 320 | 196 | 2 | 2 | - | - | - | - | 120 | - |
| Manchester CCD | 2 751 | 1 986 | 9 | 214 | 78 | 11 | 36 | 11 | 406 | - |
| Manchester city (part) | 1 861 | 1 351 | 9 | 203 | 67 | 11 | 36 | 11 | 173 | - |
| Warm Springs CCD | 1 370 | 908 | 10 | 44 | 10 | 2 | 4 | - | 389 | 3 |
| Pine Mountain town (part) | 14 | 14 | - | - | - | - | - | - | - | - |
| Warm Springs city | 231 | 164 | 3 | 21 | 2 | 2 | 2 | - | 37 | - |
| Woodbury CCD | 1 067 | 830 | 12 | 8 | 5 | - | - | - | 212 | - |
| Woodbury city | 494 | 381 | 12 | 8 | - | - | - | - | 93 | - |
| Miller County | 2 770 | 1 891 | 37 | 129 | 16 | 5 | 8 | - | 678 | 6 |
| Bellview CCD | 413 | 271 | - | 6 | - | - | - | - | 136 | - |
| Colquitt CCD | 1 210 | 848 | 8 | 94 | 8 | - | 8 | - | 244 | - |
| Colquitt city (part) | 742 | 510 | 8 | 94 | 8 | - | 8 | - | 114 | - |
| Mayhaw CCD | 1 147 | 772 | 29 | 29 | 8 | 5 | - | - | 298 | 6 |
| Colquitt city (part) | 120 | 89 | 5 | 12 | - | - | - | - | 14 | - |
| Mitchell County | 8 880 | 5 188 | 231 | 668 | 163 | 16 | 25 | 12 | 2 565 | 12 |
| Baconton CCD | 1 369 | 587 | 8 | 39 | 3 | 4 | - | - | 728 | - |
| Baconton city | 322 | 192 | 8 | 26 | 3 | 4 | - | - | 89 | - |
| Branchville CCD | 509 | 298 | 8 | 9 | - | - | - | - | 194 | - |
| Camilla CCD | 3 402 | 2 017 | 119 | 396 | 119 | 8 | 6 | 4 | 727 | 6 |
| Camilla city | 2 132 | 1 408 | 79 | 354 | 119 | 8 | 6 | 4 | 148 | 6 |
| Pelham CCD | 3 004 | 1 925 | 89 | 220 | 41 | 4 | 19 | 8 | 692 | 6 |
| Meigs city (part) | 12 | 10 | - | - | - | - | - | - | 2 | - |
| Pelham city | 1 598 | 1 144 | 82 | 169 | 35 | 4 | 12 | 8 | 144 | - |
| Sale City CCD | 596 | 361 | 7 | 4 | - | - | - | - | 224 | - |
| Sale City town | 156 | 101 | 2 | 4 | - | - | - | - | 49 | - |
| Monroe County | 8 425 | 5 597 | 48 | 277 | 186 | 44 | 26 | 57 | 2 108 | 82 |
| Culloden-Bolingbroke CCD | 3 269 | 2 595 | 28 | - | - | - | - | - | 646 | - |
| Culloden city | 89 | 62 | - | - | - | - | - | - | 27 | - |
| Forsyth city (part) | - | - | - | - | - | - | - | - | - | - |
| Forsyth CCD | 5 156 | 3 002 | 20 | 277 | 186 | 44 | 26 | 57 | 1 462 | 82 |
| Forsyth city (part) | 1 619 | 1 162 | 11 | 225 | 108 | 29 | 20 | 18 | 39 | 7 |
| Montgomery County | 3 492 | 2 124 | 20 | 88 | 51 | 7 | 19 | 2 | 1 173 | 8 |
| Mount Vernon-Ailey CCD | 1 550 | 886 | 10 | 83 | 49 | 7 | 19 | 2 | 491 | 3 |
| Ailey city | 176 | 176 | - | - | - | - | - | - | - | - |
| Higgston town (part) | 150 | 53 | 1 | 1 | - | - | - | - | 95 | - |
| Mount Vernon city | 839 | 439 | 9 | 71 | 49 | 7 | 19 | 2 | 240 | 3 |
| Vidalia city (part) | - | - | - | - | - | - | - | - | - | - |
| Tarrytown CCD | 895 | 571 | 6 | - | - | - | - | - | 318 | - |
| Higgston town (part) | 18 | 16 | - | - | - | - | - | - | 2 | - |
| Tarrytown village | 48 | 36 | - | - | - | - | - | - | 12 | - |
| Vidalia city (part) | 76 | 76 | - | - | - | - | - | - | - | - |
| Uvalda CCD | 1 047 | 667 | 4 | 5 | 2 | - | - | - | 364 | 5 |
| Alston town | 77 | 62 | - | - | - | - | - | - | 15 | - |
| Uvalda city | 251 | 163 | 4 | 5 | 2 | - | - | - | 77 | - |
| Morgan County | 6 128 | 4 484 | 85 | 166 | 77 | 21 | 16 | 9 | 1 270 | - |
| Bostwick CCD | 874 | 684 | 2 | - | 6 | - | - | - | 182 | - |
| Bostwick town | 138 | 122 | - | - | - | - | - | - | 16 | - |
| Buckhead CCD | 1 051 | 789 | 6 | - | - | - | - | - | 256 | - |
| Buckhead town | 86 | 64 | - | - | - | - | - | - | 22 | - |
| Godfrey CCD | 501 | 375 | - | 13 | - | - | - | - | 113 | - |
| Madison CCD | 2 556 | 1 790 | 71 | 117 | 69 | 21 | 12 | 9 | 467 | - |
| Madison city | 1 499 | 1 135 | 44 | 104 | 69 | 10 | 12 | 9 | 116 | - |
| Rutledge CCD | 1 146 | 846 | 6 | 36 | 2 | - | 4 | - | 252 | - |
| Rutledge city | 293 | 229 | 4 | 32 | 2 | - | 4 | - | 22 | - |
| Murray County | 14 320 | 7 598 | 85 | 532 | 266 | 127 | 27 | 11 | 5 662 | 12 |
| Casey Springs CCD | 2 075 | 743 | - | 25 | 8 | 29 | - | - | 1 270 | - |
| Chatsworth CCD | 7 493 | 4 486 | 80 | 389 | 223 | 87 | 16 | 11 | 2 201 | - |
| Chatsworth city (part) | 1 497 | 874 | 23 | 245 | 165 | 68 | 8 | 11 | 1 03 | - |
| Eton city (part) | 14 | - | - | - | - | - | - | - | 14 | - |
| Cisco CCD | 1 515 | 778 | - | 7 | 7 | - | - | - | 723 | - |
| Crandall-Eton CCD | 3 237 | 1 591 | 5 | 111 | 28 | 11 | 11 | - | 1 468 | 12 |
| Chatsworth city (part) | 100 | 92 | - | - | - | - | - | - | 8 | - |
| Eton city (part) | 116 | 83 | 3 | 8 | - | - | - | - | 22 | - |
| Muscogee County | 76 182 | 49 954 | 2 356 | 7 791 | 5 665 | 3 055 | 1 734 | 2 764 | 2 863 | - |
| Columbus CCD | 76 182 | 49 954 | 2 356 | 7 791 | 5 665 | 3 055 | 1 734 | 2 764 | 2 863 | - |
| Bibb City town | 244 | 203 | 13 | 26 | - | 2 | - | - | - | - |
| Columbus city (balance) | 75 938 | 49 751 | 2 343 | 7 765 | 5 665 | 3 053 | 1 734 | 2 764 | 2 863 | - |

Table 17. **Units in Structure: 2000**—Con.

[Data based on a sample (except Tables 65-68). For information on confidentiality protection, coverage, sampling error, and nonsampling error, see Appendix G. For location of definitions, see "How to Use This Census Report"]

| State County County Subdivision Place | Total housing units | Units in structure | | | | | | | | |
|--|---------------------------|---------------------|---------------------|-----------------|-----------------|-------------------|-------------------|------------------------|----------------|------------------------|
| | | 1 unit, detached | 1 unit, attached | 2 to 4 units | 5 to 9 units | 10 to 19 units | 20 to 49 units | 50 or more units | Mobile home | Boat, RV, van, etc. |
| Newton County | 23 033 | 18 551 | 333 | 1 332 | 489 | 35 | 62 | 209 | 2 000 | 22 |
| Covington-Porterdale CCD | 18 252 | 14 492 | 305 | 1 320 | 485 | 35 | 62 | 209 | 1 344 | - |
| Covington city | 4 624 | 2 976 | 135 | 825 | 196 | 18 | 32 | 153 | 289 | - |
| Oxford city | 551 | 459 | 27 | 60 | - | - | 2 | - | 3 | - |
| Porterdale town | 468 | 396 | 47 | 22 | - | - | - | - | 3 | - |
| Mansfield CCD | 2 945 | 2 599 | 28 | 12 | - | - | - | - | 292 | 14 |
| Mansfield city | 149 | 122 | - | - | - | - | - | - | 13 | 14 |
| Newborn town | 196 | 160 | - | 12 | - | - | - | - | 24 | - |
| Social Circle city (part) | - | - | - | - | - | - | - | - | - | - |
| Yellow River CCD | 1 836 | 1 460 | - | - | 4 | - | - | - | 364 | 8 |
| Oconee County | 9 528 | 7 690 | 123 | 480 | 15 | 6 | - | 8 | 1 200 | 6 |
| Bogart CCD | 2 681 | 2 092 | 35 | 174 | - | - | - | - | 380 | - |
| Bogart town (part) | 413 | 264 | - | 53 | - | - | - | - | 96 | - |
| Elder CCD | 728 | 539 | 7 | 6 | - | - | - | - | 176 | - |
| Watkinsville CCD | 6 119 | 5 059 | 81 | 300 | 15 | 6 | - | 8 | 644 | 6 |
| Bishop town | 81 | 70 | - | 2 | - | - | - | - | 9 | - |
| North High Shoals town | 161 | 149 | - | - | - | - | - | - | 12 | - |
| Watkinsville town | 879 | 737 | 13 | 90 | 4 | - | - | - | 35 | - |
| Oglethorpe County | 5 368 | 3 436 | 52 | 52 | 16 | 5 | 25 | 4 | 1 772 | 6 |
| Lexington-Crawford CCD | 3 924 | 2 501 | 43 | 47 | 16 | 5 | 25 | 4 | 1 283 | - |
| Arnoldsville city | 121 | 58 | - | - | - | - | - | - | 63 | - |
| Crawford city | 362 | 222 | 10 | 19 | 13 | 2 | 25 | 4 | 67 | - |
| Lexington city | 116 | 102 | 2 | 2 | 3 | 3 | - | - | 4 | - |
| Maxeys CCD | 654 | 392 | 9 | - | - | - | - | - | 247 | 6 |
| Maxeys town | 94 | 67 | - | - | - | - | - | - | 27 | - |
| Vesta-Enterprise CCD | 790 | 543 | - | 5 | - | - | - | - | 242 | - |
| Paulding County | 29 274 | 25 227 | 125 | 658 | 359 | 161 | 174 | 15 | 2 548 | 7 |
| Dallas CCD | 9 108 | 7 164 | 54 | 483 | 359 | 161 | 167 | 15 | 705 | - |
| Dallas city (part) | 2 151 | 1 246 | 28 | 346 | 326 | 72 | 32 | 11 | 90 | - |
| Hiram city (part) | 9 | 9 | - | - | - | - | - | - | - | - |
| Hiram CCD | 12 508 | 11 480 | 14 | 130 | - | - | - | - | 877 | 7 |
| Hiram city (part) | 496 | 410 | 10 | 72 | - | - | - | - | 4 | - |
| Huntsville CCD | 5 014 | 4 444 | 39 | 29 | - | - | - | - | 502 | - |
| Braswell city (part) | 12 | 9 | - | 3 | - | - | - | - | - | - |
| Yorkville CCD | 2 644 | 2 139 | 18 | 16 | - | - | 7 | - | 464 | - |
| Braswell city (part) | - | - | - | - | - | - | - | - | - | - |
| Dallas city (part) | 9 | 9 | - | - | - | - | - | - | - | - |
| Peach County | 9 093 | 5 821 | 144 | 722 | 315 | 147 | 73 | 61 | 1 764 | 46 |
| Byron CCD | 3 517 | 2 198 | 28 | 80 | 37 | - | 5 | 27 | 1 096 | 46 |
| Byron city | 1 162 | 876 | 24 | 80 | 37 | - | 5 | 20 | 74 | 46 |
| Warner Robins city (part) | 6 | - | - | - | - | - | - | - | 6 | - |
| Fort Valley CCD | 5 576 | 3 623 | 116 | 642 | 278 | 147 | 68 | 34 | 668 | - |
| Fort Valley city | 3 218 | 2 015 | 79 | 575 | 263 | 131 | 68 | 34 | 53 | - |
| Perry city (part) | - | - | - | - | - | - | - | - | - | - |
| Pickens County | 10 687 | 7 586 | 187 | 475 | 97 | 41 | 25 | 9 | 2 227 | 40 |
| Jasper CCD | 3 354 | 2 206 | 57 | 279 | 87 | 33 | 15 | 9 | 668 | - |
| Jasper city (part) | 1 033 | 607 | 28 | 253 | 61 | 33 | 8 | 9 | 34 | - |
| Ludville CCD | 1 128 | 654 | - | 10 | - | - | - | - | 441 | 23 |
| Nelson-Tate-Marble Hill CCD | 4 728 | 3 645 | 121 | 169 | 10 | 8 | 2 | - | 770 | 3 |
| Jasper city (part) | - | - | - | - | - | - | - | - | - | - |
| Nelson city (part) | 122 | 98 | - | - | - | - | - | - | 21 | 3 |
| Talking Rock CCD | 1 477 | 1 081 | 9 | 17 | - | - | 8 | - | 348 | 14 |
| Talking Rock town | 22 | 16 | - | - | - | - | - | - | 6 | - |
| Pierce County | 6 719 | 4 038 | 64 | 189 | 94 | - | 1 | 30 | 2 290 | 13 |
| Blackshear CCD | 4 921 | 2 816 | 62 | 178 | 94 | - | - | 30 | 1 730 | 11 |
| Blackshear city (part) | 1 482 | 1 122 | 28 | 163 | 94 | - | - | 24 | 51 | - |
| Waycross city (part) | - | - | - | - | - | - | - | - | - | - |
| Bristol CCD | 671 | 486 | - | 11 | - | - | 1 | - | 173 | - |
| Blackshear city (part) | - | - | - | - | - | - | - | - | - | - |
| Patterson city (part) | - | - | - | - | - | - | - | - | - | - |
| Patterson CCD | 1 127 | 736 | 2 | - | - | - | - | - | 387 | 2 |
| Offerman city | 176 | 123 | - | - | - | - | - | - | 53 | - |
| Patterson city (part) | 311 | 276 | 2 | - | - | - | - | - | 31 | 2 |
| Pike County | 5 068 | 3 923 | 38 | 125 | 52 | 13 | 14 | 2 | 885 | 16 |
| Concord-Molena CCD | 1 172 | 899 | - | 4 | 2 | - | - | - | 258 | 9 |
| Concord town | 133 | 127 | - | - | - | - | - | - | 6 | - |
| Hilltop CDP | 119 | 60 | - | 2 | - | - | - | - | 57 | - |
| Molena city | 140 | 118 | - | 2 | - | - | - | - | 20 | - |
| Meansville CCD | 1 046 | 828 | - | - | 5 | - | - | - | 206 | 7 |
| Meansville city | 82 | 67 | - | - | - | - | - | - | 13 | 2 |
| Zebulon city (part) | - | - | - | - | - | - | - | - | - | - |
| Williamson CCD | 865 | 693 | 16 | 41 | - | - | - | - | 115 | - |
| Williamson town | 127 | 95 | 5 | 7 | - | - | - | - | 20 | - |
| Zebulon CCD | 1 985 | 1 503 | 22 | 80 | 45 | 13 | 14 | 2 | 306 | - |
| Zebulon city (part) | 507 | 290 | 22 | 80 | 42 | 13 | 14 | 2 | 44 | - |
| Polk County | 15 059 | 11 246 | 188 | 1 053 | 377 | 87 | 15 | 158 | 1 922 | 13 |
| Aragon CCD | 2 051 | 1 566 | - | 47 | 4 | 2 | 8 | 2 | 419 | 3 |
| Aragon city (part) | 403 | 324 | - | 38 | 4 | 2 | 8 | 2 | 22 | 3 |
| Braswell city (part) | 6 | 6 | - | - | - | - | - | - | - | - |
| Taylorville town (part) | 18 | 17 | - | - | - | - | - | - | 1 | - |
| Cedartown CCD | 8 962 | 6 404 | 172 | 782 | 237 | 47 | - | 156 | 1 154 | 10 |
| Cedartown city | 3 647 | 2 501 | 152 | 582 | 192 | 47 | - | 110 | 53 | 10 |
| Rockmart CCD | 4 046 | 3 276 | 16 | 224 | 136 | 38 | 7 | - | 349 | - |
| Aragon city (part) | 30 | 27 | - | - | - | - | - | - | 3 | - |
| Braswell city (part) | 3 | 3 | - | - | - | - | - | - | - | - |
| Rockmart city | 1 680 | 1 328 | - | 156 | 123 | 38 | 7 | - | 28 | - |
| Pulaski County | 3 944 | 2 816 | 18 | 239 | 38 | - | 32 | - | 801 | - |
| Finleyson CCD | 560 | 412 | - | - | - | - | - | - | 148 | - |
| Hartford CCD | 752 | 445 | 2 | 18 | - | - | - | - | 287 | - |

Table 17. Units in Structure: 2000—Con.

[Data based on a sample (except Tables 65-68). For information on confidentiality protection, coverage, sampling error, and nonsampling error, see Appendix G. For location of definitions, see "How to Use This Census Report"]

| State County County Subdivision Place | Total housing units | Units in structure | | | | | | | | |
|--|---------------------------|---------------------|---------------------|-----------------|-----------------|-------------------|-------------------|------------------------|----------------|------------------------|
| | | 1 unit, detached | 1 unit, attached | 2 to 4 units | 5 to 9 units | 10 to 19 units | 20 to 49 units | 50 or more units | Mobile home | Boat, RV, van, etc. |
| Pulaski County—Con. | | | | | | | | | | |
| Hartford CCD—Con. | | | | | | | | | | |
| Hawkinsville city (part) | - | - | - | - | - | - | - | - | - | - |
| Hawkinsville CCD | 2 632 | 1 959 | 16 | 221 | 38 | - | 32 | - | 366 | - |
| Hawkinsville city (part) | 1 576 | 1 263 | - | 207 | 38 | - | 32 | - | 36 | - |
| Putnam County | 10 319 | 6 011 | 178 | 278 | 30 | 47 | 10 | - | 3 756 | 9 |
| Eatonton CCD | 3 424 | 1 834 | 64 | 243 | 30 | 47 | 10 | - | 1 196 | - |
| Eatonton city (part) | 2 719 | 1 456 | 64 | 243 | 30 | 47 | - | - | 879 | - |
| Little River CCD | 2 872 | 1 616 | 25 | 12 | - | - | - | - | 1 219 | - |
| Eatonton city (part) | - | - | - | - | - | - | - | - | - | - |
| Phoenix CCD | 4 023 | 2 561 | 89 | 23 | - | - | - | - | 1 341 | 9 |
| Eatonton city (part) | - | - | - | - | - | - | - | - | - | - |
| Quitman County | 1 773 | 678 | 19 | 7 | - | - | - | - | 1 013 | 56 |
| Georgetown North CCD | 876 | 457 | 4 | 2 | - | - | - | - | 375 | 38 |
| Georgetown city | 555 | 274 | 4 | 2 | - | - | - | - | 237 | 38 |
| Georgetown South CCD | 897 | 221 | 15 | 5 | - | - | - | - | 638 | 18 |
| Rabun County | 10 210 | 7 681 | 143 | 246 | 387 | 61 | 29 | 7 | 1 607 | 49 |
| Clayton CCD | 3 182 | 2 129 | 26 | 153 | 194 | 17 | 26 | 5 | 617 | 15 |
| Clayton city (part) | 884 | 539 | 4 | 119 | 109 | 13 | 12 | - | 88 | - |
| Mountain City town (part) | 7 | 5 | - | - | - | - | - | - | 2 | - |
| Tiger town (part) | 7 | 4 | - | - | - | - | - | - | 3 | - |
| Tiger CCD | 3 978 | 3 362 | 42 | 27 | 4 | - | - | - | 521 | 22 |
| Tallah Falls town (part) | 75 | 64 | 2 | - | - | - | - | - | 9 | - |
| Tiger town (part) | 135 | 94 | - | 3 | - | - | - | - | 38 | - |
| Valley CCD | 3 050 | 2 190 | 75 | 66 | 189 | 44 | 3 | 2 | 469 | 12 |
| Clayton city (part) | 99 | 77 | - | 6 | 5 | 6 | - | - | 5 | - |
| Dillard city | 112 | 93 | - | 10 | - | - | - | - | 9 | - |
| Mountain City town (part) | 428 | 264 | 7 | 22 | - | - | 3 | - | 127 | 5 |
| Sky Valley city | 704 | 426 | 62 | 7 | 182 | 24 | - | - | 3 | - |
| Randolph County | 3 402 | 2 323 | 82 | 125 | 27 | - | 6 | 30 | 801 | 8 |
| Benevolence CCD | 154 | 90 | - | - | - | - | - | - | 64 | - |
| Cuthbert CCD | 2 455 | 1 718 | 65 | 111 | 24 | - | - | 20 | 509 | 8 |
| Coleman city | 92 | 58 | - | - | - | - | - | - | 34 | - |
| Cuthbert city | 1 532 | 1 058 | 65 | 105 | 24 | - | - | 20 | 252 | 8 |
| Shellman CCD | 793 | 515 | 17 | 14 | 3 | - | 6 | 10 | 228 | - |
| Shellman city | 465 | 325 | 17 | 14 | 3 | - | 6 | - | 100 | - |
| Richmond County | 82 312 | 50 586 | 3 088 | 8 005 | 7 428 | 2 208 | 795 | 2 622 | 7 580 | - |
| Augusta CCD | 62 146 | 38 088 | 2 577 | 7 228 | 6 979 | 2 170 | 795 | 2 598 | 1 711 | - |
| Augusta-Richmond County (balance) (part) | 62 146 | 38 088 | 2 577 | 7 228 | 6 979 | 2 170 | 795 | 2 598 | 1 711 | - |
| Fort Gordon CCD | 891 | 78 | 353 | 401 | 50 | 9 | - | - | - | - |
| Augusta-Richmond County (balance) (part) | 891 | 78 | 353 | 401 | 50 | 9 | - | - | - | - |
| Gracewood CCD | 11 962 | 8 460 | 83 | 258 | 291 | 29 | - | 15 | 2 826 | - |
| Augusta-Richmond County (balance) (part) | 11 962 | 8 460 | 83 | 258 | 291 | 29 | - | 15 | 2 826 | - |
| Hephzibah CCD | 7 313 | 3 960 | 75 | 118 | 108 | - | - | 9 | 3 043 | - |
| Augusta-Richmond County (balance) (part) | 5 647 | 2 917 | 73 | 90 | 108 | - | - | 9 | 2 450 | - |
| Blythe city (part) | 273 | 139 | 2 | 3 | - | - | - | - | 129 | - |
| Hephzibah city | 1 393 | 904 | - | 25 | - | - | - | - | 464 | - |
| Rockdale County | 25 082 | 19 296 | 713 | 2 131 | 1 075 | 428 | 140 | 226 | 1 073 | - |
| Conyers CCD | 14 439 | 9 319 | 682 | 2 059 | 932 | 349 | 140 | 185 | 773 | - |
| Conyers city (part) | 4 104 | 1 655 | 330 | 1 308 | 461 | 134 | 45 | 74 | 97 | - |
| Lakeview Estates CDP | 698 | 48 | - | 27 | - | - | - | 10 | 613 | - |
| North Rockdale CCD | 2 944 | 2 357 | 15 | 52 | 143 | 79 | - | 32 | 266 | - |
| Conyers city (part) | 291 | - | - | 37 | 143 | 79 | - | 32 | - | - |
| South Rockdale CCD | 7 699 | 7 620 | 16 | 20 | - | - | - | 9 | 34 | - |
| Schley County | 1 612 | 863 | 14 | 62 | 6 | 13 | 4 | - | 650 | - |
| Ellaville North CCD | 1 211 | 686 | 14 | 62 | 6 | 13 | 4 | - | 426 | - |
| Ellaville city | 698 | 429 | 14 | 62 | 6 | 13 | 4 | - | 170 | - |
| Ellaville South CCD | 401 | 177 | - | - | - | - | - | - | 224 | - |
| Screven County | 6 853 | 3 841 | 93 | 247 | 77 | - | 18 | - | 2 550 | 27 |
| Hiltonia CCD | 660 | 302 | 3 | 2 | - | - | - | - | 353 | - |
| Hiltonia city | 153 | 75 | 3 | 2 | - | - | - | - | 73 | - |
| Millhaven CCD | 250 | 169 | - | 7 | 13 | - | - | - | 61 | - |
| Newington CCD | 1 177 | 617 | 17 | 5 | - | - | - | - | 531 | 7 |
| Newington town | 161 | 81 | - | 5 | - | - | - | - | 70 | 5 |
| Oliver city | 122 | 56 | - | - | - | - | - | - | 66 | - |
| Rocky Ford CCD | 818 | 398 | 13 | - | - | - | 7 | - | 388 | 12 |
| Rocky Ford town | 86 | 68 | - | - | - | - | - | - | 18 | - |
| Sylvania CCD | 3 948 | 2 355 | 60 | 233 | 64 | - | 11 | - | 1 217 | 8 |
| Sylvania city | 1 324 | 1 033 | 47 | 164 | 39 | - | - | - | 41 | - |
| Seminole County | 4 742 | 2 947 | 5 | 95 | 9 | 7 | 3 | - | 1 653 | 23 |
| Donalsonville CCD | 3 329 | 2 048 | 5 | 78 | 9 | 7 | 3 | - | 1 161 | 18 |
| Donalsonville city (part) | 1 114 | 904 | 5 | 71 | 4 | 4 | 3 | - | 123 | - |
| Iron City town | 143 | 106 | - | - | - | 3 | - | - | 34 | - |
| Steam Mill CCD | 1 413 | 899 | - | 17 | - | - | - | - | 492 | 5 |
| Donalsonville city (part) | - | - | - | - | - | - | - | - | - | - |
| Spalding County | 23 001 | 16 270 | 258 | 2 468 | 748 | 287 | 201 | 342 | 2 427 | - |
| Griffin CCD | 15 806 | 11 289 | 211 | 2 267 | 731 | 287 | 201 | 321 | 499 | - |
| East Griffin CDP | 626 | 525 | 7 | 75 | - | - | - | - | 19 | - |
| Experiment CDP | 1 341 | 986 | 6 | 152 | 118 | 15 | - | 12 | 52 | - |
| Griffin city | 9 669 | 6 303 | 129 | 1 788 | 546 | 255 | 195 | 294 | 159 | - |
| Orchard Hill CCD | 1 937 | 1 447 | 26 | 66 | 9 | - | - | 9 | 380 | - |
| Orchard Hill town | 104 | 46 | - | 2 | - | - | - | - | 56 | - |
| Ringgold CCD | 1 671 | 1 108 | - | 16 | - | - | - | - | 547 | - |
| Rover CCD | 1 437 | 1 189 | - | 7 | - | - | - | - | 241 | - |
| Sunny Side CCD | 2 150 | 1 237 | 21 | 112 | 8 | - | - | 12 | 760 | - |
| Sunny Side city | 51 | 51 | - | - | - | - | - | - | - | - |

Table 17. **Units in Structure: 2000**—Con.

[Data based on a sample (except Tables 65-68). For information on confidentiality protection, coverage, sampling error, and nonsampling error, see Appendix G. For location of definitions, see "How to Use This Census Report"]

| State County County Subdivision Place | Total housing units | Units in structure | | | | | | | | |
|--|---------------------------|---------------------|---------------------|-----------------|-----------------|-------------------|-------------------|------------------------|----------------|------------------------|
| | | 1 unit, detached | 1 unit, attached | 2 to 4 units | 5 to 9 units | 10 to 19 units | 20 to 49 units | 50 or more units | Mobile home | Boat, RV, van, etc. |
| Stephens County | 11 652 | 7 535 | 140 | 758 | 182 | 132 | 46 | 12 | 2 831 | 16 |
| Broad River CCD | 2 606 | 1 733 | - | - | - | - | - | - | 873 | - |
| Avalon town | 112 | 59 | - | - | - | - | - | - | 53 | - |
| Martin town (part) | 158 | 94 | - | - | - | - | - | - | 64 | - |
| Toccoa city (part) | - | - | - | - | - | - | - | - | - | - |
| Rock Creek CCD | 2 839 | 1 642 | - | 9 | 8 | - | - | - | 1 164 | 16 |
| Toccoa city (part) | - | - | - | - | - | - | - | - | - | - |
| Toccoa CCD | 6 207 | 4 160 | 140 | 749 | 174 | 132 | 46 | 12 | 794 | - |
| Toccoa city (part) | 4 386 | 2 971 | 140 | 681 | 149 | 99 | 46 | 12 | 288 | - |
| Stewart County | 2 354 | 1 425 | 9 | 97 | 20 | 4 | 17 | - | 741 | 41 |
| Lumpkin CCD | 464 | 303 | - | 28 | - | 2 | - | - | 131 | - |
| Lumpkin city (part) | 254 | 160 | - | 28 | - | 2 | - | - | 64 | - |
| Omaha CCD | 877 | 505 | - | 17 | - | - | - | - | 323 | 32 |
| Lumpkin city (part) | 348 | 224 | - | 17 | - | - | - | - | 107 | - |
| Richland city (part) | 2 | 2 | - | - | - | - | - | - | - | - |
| Richland CCD | 1 013 | 617 | 9 | 52 | 20 | 2 | 17 | - | 287 | 9 |
| Richland city (part) | 709 | 441 | 9 | 52 | 20 | 2 | 17 | - | 168 | - |
| Sumter County | 13 700 | 8 088 | 230 | 1 578 | 538 | 127 | 155 | 165 | 2 784 | 35 |
| Americus CCD | 10 287 | 6 136 | 201 | 1 478 | 538 | 127 | 155 | 165 | 1 487 | - |
| Americus city | 6 958 | 4 249 | 191 | 1 397 | 528 | 127 | 155 | 165 | 1 46 | - |
| Andersonville CCD | 573 | 299 | 6 | 6 | - | - | - | - | 262 | - |
| Andersonville city | 150 | 77 | - | 6 | - | - | - | - | 67 | - |
| Leslie-De Soto CCD | 1 538 | 905 | 6 | 22 | - | - | - | - | 571 | 34 |
| De Soto city | 87 | 59 | 2 | - | - | - | - | - | 26 | - |
| Leslie city | 192 | 141 | - | 14 | - | - | - | - | 37 | - |
| Plains CCD | 1 302 | 748 | 17 | 72 | - | - | - | - | 464 | 1 |
| Plains city | 237 | 164 | 2 | 48 | - | - | - | - | 22 | 1 |
| Talbot County | 2 871 | 1 620 | 31 | 58 | 12 | 15 | 28 | - | 1 100 | 7 |
| Junction City CCD | 750 | 414 | 10 | - | 6 | - | - | - | 320 | - |
| Geneva town | 61 | 37 | 2 | - | - | - | - | - | 22 | - |
| Junction City town | 83 | 53 | 3 | - | - | - | - | - | 27 | - |
| Talbotton CCD | 1 061 | 613 | 9 | 45 | 6 | 15 | 28 | - | 338 | 7 |
| Talbotton city | 411 | 215 | 7 | 33 | 6 | 15 | 22 | - | 113 | - |
| Woodland CCD | 1 060 | 593 | 12 | 13 | - | - | - | - | 442 | - |
| Manchester city (part) | 52 | 46 | - | - | - | - | - | - | 6 | - |
| Woodland city | 209 | 116 | 7 | 4 | - | - | - | - | 82 | - |
| Taliaferro County | 1 085 | 631 | 11 | 29 | 9 | 2 | - | - | 393 | 10 |
| Crawfordville CCD | 756 | 442 | 6 | 25 | 9 | 2 | - | - | 267 | 5 |
| Crawfordville city | 311 | 203 | 6 | 14 | 7 | - | - | - | 81 | - |
| Sharon CCD | 329 | 189 | 5 | 4 | - | - | - | - | 126 | 5 |
| Sharon city | 55 | 37 | 5 | - | - | - | - | - | 13 | - |
| Tattall County | 8 578 | 4 911 | 74 | 504 | 14 | 12 | 42 | 2 | 2 999 | 20 |
| Collins CCD | 1 667 | 1 049 | 15 | 57 | 5 | - | - | 2 | 539 | - |
| Cobbtown city | 182 | 132 | 1 | 22 | 5 | - | - | - | 22 | - |
| Collins city | 303 | 186 | - | 25 | - | - | - | - | 92 | - |
| Glennville CCD | 3 798 | 2 336 | 31 | 274 | - | 6 | 37 | - | 1 104 | 10 |
| Glennville city | 1 652 | 1 133 | 31 | 274 | - | 6 | 37 | - | 171 | - |
| Reidsville CCD | 3 113 | 1 526 | 28 | 173 | 9 | 6 | 5 | - | 1 356 | 10 |
| Manassas city | 46 | 30 | - | - | - | - | - | - | 16 | - |
| Reidsville city | 1 114 | 661 | 20 | 136 | 9 | 6 | 5 | - | 272 | 5 |
| Taylor County | 3 978 | 2 089 | 41 | 153 | 25 | 9 | 23 | - | 1 605 | 33 |
| Butler CCD | 1 809 | 905 | 14 | 101 | 13 | 6 | 23 | - | 737 | 10 |
| Butler city | 864 | 474 | 7 | 99 | 13 | 6 | 23 | - | 240 | 2 |
| Carsonville-Panhandle CCD | 602 | 312 | - | - | - | - | - | - | 272 | 18 |
| Reynolds CCD | 1 132 | 624 | 27 | 52 | 12 | 3 | - | - | 409 | 5 |
| Reynolds town | 491 | 334 | 19 | 37 | 12 | 3 | - | - | 86 | - |
| Rupert CCD | 435 | 248 | - | - | - | - | - | - | 187 | - |
| Telfair County | 5 083 | 3 154 | 67 | 212 | 57 | 2 | 41 | 8 | 1 516 | 26 |
| Jacksonville CCD | 598 | 355 | 9 | 3 | - | - | - | - | 217 | 14 |
| Jacksonville town | 69 | 49 | 2 | - | - | - | - | - | 18 | - |
| Lumber City CCD | 886 | 504 | 6 | 25 | - | 2 | 31 | - | 318 | - |
| Lumber City city | 575 | 300 | 6 | 25 | - | 2 | 31 | - | 211 | - |
| McRae-Helena CCD | 2 865 | 1 841 | 52 | 184 | 57 | - | 10 | 8 | 701 | 12 |
| Helena city (part) | 600 | 364 | 3 | 22 | 3 | - | 10 | - | 198 | - |
| McRae city | 1 320 | 944 | 29 | 150 | 49 | - | - | 8 | 140 | - |
| Scotland city (part) | 113 | 72 | - | - | - | - | - | - | 41 | - |
| Milan CCD | 734 | 454 | - | - | - | - | - | - | 280 | - |
| Milan town (part) | 172 | 120 | - | - | - | - | - | - | 52 | - |
| Terrell County | 4 460 | 3 041 | 106 | 322 | 96 | 20 | 18 | 12 | 837 | 8 |
| Bronwood CCD | 450 | 299 | 7 | 8 | - | - | - | - | 136 | - |
| Bronwood town | 210 | 152 | - | 8 | - | - | - | - | 50 | - |
| Dawson CCD | 2 871 | 1 948 | 98 | 292 | 96 | 20 | 16 | 12 | 381 | 8 |
| Dawson city | 2 002 | 1 409 | 85 | 278 | 24 | 20 | 9 | 6 | 163 | 8 |
| Parrott CCD | 480 | 360 | - | 2 | - | - | - | - | 118 | - |
| Parrott town | 97 | 86 | - | 2 | - | - | - | - | 9 | - |
| Sasser CCD | 659 | 434 | 1 | 20 | - | - | 2 | - | 202 | - |
| Sasser town | 216 | 168 | 1 | 9 | - | - | 2 | - | 36 | - |
| Thomas County | 18 285 | 11 832 | 293 | 984 | 434 | 212 | 116 | 256 | 4 124 | 34 |
| Boston CCD | 1 275 | 764 | 10 | 34 | 3 | 5 | 21 | - | 438 | - |
| Boston city | 628 | 357 | 10 | 34 | 3 | 5 | 21 | - | 198 | - |
| Coolidge CCD | 983 | 547 | 5 | - | 6 | - | - | - | 425 | - |
| Coolidge city | 257 | 168 | 5 | - | - | - | - | - | 84 | - |
| Meigs CCD | 657 | 314 | 12 | 49 | - | - | 12 | - | 270 | - |
| Meigs city (part) | 460 | 194 | 9 | 49 | - | - | 12 | - | 196 | - |
| Ochlocknee CCD | 1 556 | 940 | 8 | 15 | - | - | - | - | 586 | 7 |
| Ochlocknee town | 285 | 158 | 8 | 8 | - | - | - | - | 111 | - |
| Pavo-Barwick CCD | 1 015 | 618 | 5 | 4 | 2 | - | - | - | 386 | - |
| Barwick town (part) | 134 | 61 | - | 2 | 2 | - | - | - | 69 | - |

Table 17. **Units in Structure: 2000**—Con.

[Data based on a sample (except Tables 65-68). For information on confidentiality protection, coverage, sampling error, and nonsampling error, see Appendix G. For location of definitions, see "How to Use This Census Report"]

| State County County Subdivision Place | Total housing units | Units in structure | | | | | | | | |
|--|---------------------------|---------------------|---------------------|-----------------|-----------------|-------------------|-------------------|------------------------|----------------|------------------------|
| | | 1 unit, detached | 1 unit, attached | 2 to 4 units | 5 to 9 units | 10 to 19 units | 20 to 49 units | 50 or more units | Mobile home | Boat, RV, van, etc. |
| Thomas County—Con. | | | | | | | | | | |
| Pavo-Barwick CCD—Con. | | | | | | | | | | |
| Pavo city (part) | 196 | 131 | 2 | 2 | - | - | - | - | 61 | - |
| Thomasville CCD | 12 799 | 8 649 | 253 | 882 | 423 | 207 | 83 | 256 | 2 019 | 27 |
| Thomasville city | 7 793 | 5 890 | 185 | 716 | 399 | 192 | 83 | 256 | 72 | - |
| Tift County | 15 411 | 8 832 | 250 | 1 004 | 552 | 68 | 244 | 214 | 4 241 | 6 |
| Brookfield CCD | 1 660 | 1 019 | 10 | 13 | - | - | - | - | 612 | 6 |
| Chula CCD | 1 055 | 720 | 12 | 16 | 8 | - | - | - | 299 | - |
| Oak Ridge CCD | 1 506 | 588 | 35 | 36 | - | - | - | - | 847 | - |
| Omega CCD | 999 | 446 | 26 | 40 | 21 | - | 16 | - | 450 | - |
| Omega city (part) | 514 | 219 | 4 | 40 | 21 | - | 16 | - | 214 | - |
| Tifton CCD | 9 111 | 5 433 | 167 | 887 | 523 | 68 | 228 | 214 | 1 591 | - |
| Phillipsburg CDP | 453 | 272 | 11 | - | - | - | - | - | 170 | - |
| Tifton city | 6 019 | 3 483 | 112 | 793 | 453 | 60 | 191 | 204 | 723 | - |
| Unionville CDP | 824 | 518 | 20 | 22 | - | - | - | 10 | 254 | - |
| Ty Ty CCD | 1 080 | 626 | - | 12 | - | - | - | - | 442 | - |
| Ty Ty city | 298 | 142 | - | 5 | - | - | - | - | 151 | - |
| Toombs County | 11 371 | 6 954 | 236 | 807 | 247 | 69 | 41 | - | 2 977 | 40 |
| Toombs Central CCD | 1 486 | 814 | 22 | 11 | - | - | - | - | 620 | 19 |
| Vidalia-Lyons CCD | 9 885 | 6 140 | 214 | 796 | 247 | 69 | 41 | - | 2 357 | 21 |
| Lyons city | 1 828 | 1 102 | 63 | 276 | 22 | 53 | 5 | - | 299 | 8 |
| Santa Claus city | 79 | 48 | - | 15 | 3 | - | - | - | 13 | - |
| Vidalia city (part) | 4 681 | 3 496 | 141 | 486 | 222 | 16 | 36 | - | 284 | - |
| Towns County | 6 282 | 4 554 | 100 | 126 | 39 | 5 | 2 | - | 1 373 | 83 |
| Hiawassee CCD | 2 507 | 1 887 | 80 | 93 | 3 | 4 | 2 | - | 398 | 40 |
| Hiawassee town | 519 | 320 | 39 | 88 | 3 | 4 | 2 | - | 63 | - |
| Macedonia CCD | 2 124 | 1 358 | 20 | 16 | 5 | - | - | - | 682 | 43 |
| Young Harris CCD | 1 651 | 1 309 | - | 17 | 31 | 1 | - | - | 293 | - |
| Young Harris city | 136 | 126 | - | 2 | - | - | - | - | 8 | - |
| Treutlen County | 2 865 | 1 706 | 8 | 147 | 23 | 8 | 10 | 8 | 941 | 14 |
| Gillis Springs CCD | 616 | 373 | - | - | - | - | - | - | 236 | 7 |
| Soperton CCD | 2 249 | 1 333 | 8 | 147 | 23 | 8 | 10 | 8 | 705 | 7 |
| Soperton city | 1 198 | 709 | 8 | 147 | 23 | 8 | 10 | 8 | 285 | - |
| Troup County | 23 824 | 17 594 | 286 | 1 745 | 691 | 321 | 110 | 396 | 2 662 | 19 |
| Abbotsford CCD | 444 | 409 | - | - | - | - | - | - | 35 | - |
| Hillcrest CCD | 1 086 | 908 | 5 | 4 | - | - | - | - | 169 | - |
| LaGrange city (part) | 63 | 58 | 5 | - | - | - | - | - | - | - |
| Hogansville CCD | 2 177 | 1 709 | 19 | 101 | - | 8 | 11 | - | 329 | - |
| Hogansville city | 1 219 | 1 081 | 11 | 101 | - | 8 | 11 | - | 7 | - |
| LaGrange CCD | 16 926 | 12 383 | 198 | 1 417 | 676 | 264 | 99 | 396 | 1 482 | 11 |
| LaGrange city (part) | 10 942 | 7 454 | 152 | 1 358 | 653 | 257 | 99 | 387 | 571 | 11 |
| Oak Grove CCD | 914 | 676 | - | - | - | - | - | - | 230 | 8 |
| West Point CCD | 2 277 | 1 509 | 64 | 223 | 15 | 49 | - | - | 417 | - |
| West Point city (part) | 1 134 | 724 | 38 | 223 | 15 | 49 | - | - | 85 | - |
| Turner County | 3 916 | 2 177 | 30 | 175 | 137 | 34 | 97 | 71 | 1 191 | 4 |
| Ashburn-Sycamore CCD | 3 574 | 1 996 | 28 | 175 | 137 | 34 | 97 | 71 | 1 036 | - |
| Ashburn city | 1 804 | 989 | 9 | 143 | 122 | 19 | 97 | 66 | 359 | - |
| Sycamore city | 202 | 154 | 1 | - | - | - | - | - | 47 | - |
| Rebecca CCD | 342 | 181 | 2 | - | - | - | - | - | 155 | 4 |
| Rebecca city | 102 | 61 | - | - | - | - | - | - | 41 | - |
| Twiggs County | 4 291 | 2 456 | 21 | 74 | - | 46 | 9 | 7 | 1 653 | 25 |
| Twiggs North CCD | 2 410 | 1 285 | 14 | 65 | - | 38 | 9 | 7 | 967 | 25 |
| Jeffersonville city | 508 | 350 | 4 | 20 | - | 38 | 9 | - | 87 | - |
| Twiggs South CCD | 1 881 | 1 171 | 7 | 9 | - | 8 | - | - | 686 | - |
| Allentown town (part) | 24 | 11 | 2 | - | - | - | - | - | 11 | - |
| Danville town (part) | 155 | 109 | 1 | 3 | - | - | - | - | 42 | - |
| Union County | 10 001 | 7 856 | 110 | 77 | 61 | 63 | 28 | 138 | 1 378 | 290 |
| Blairsville CCD | 6 052 | 4 599 | 65 | 53 | 61 | 63 | 28 | 138 | 864 | 181 |
| Blairsville city | 271 | 131 | 10 | 23 | 33 | 9 | 28 | - | 32 | 5 |
| Ivylog CCD | 3 382 | 2 792 | 38 | 9 | - | - | - | - | 441 | 102 |
| Suches CCD | 567 | 465 | 7 | 15 | - | - | - | - | 73 | 7 |
| Upson County | 11 616 | 8 133 | 142 | 814 | 169 | 16 | 104 | 44 | 2 161 | 33 |
| Gordon CCD | 545 | 296 | 6 | - | - | - | - | - | 243 | - |
| Salem CDP | 148 | 85 | 6 | - | - | - | - | - | 57 | - |
| Thomaston city (part) | - | - | - | - | - | - | - | - | - | - |
| The Rock-Yatesville CCD | 1 171 | 693 | 12 | 2 | - | - | - | - | 446 | 18 |
| Yatesville town | 188 | 149 | - | - | - | - | - | - | 36 | 3 |
| Thomaston CCD | 8 522 | 6 169 | 109 | 812 | 169 | 16 | 104 | 44 | 1 084 | 15 |
| Hannahs Mill CDP | 1 324 | 923 | 14 | 17 | - | - | 13 | - | 349 | 8 |
| Lincoln Park CDP | 534 | 364 | 8 | 55 | 7 | - | - | - | 100 | - |
| Thomaston city (part) | 4 166 | 3 002 | 79 | 706 | 162 | 16 | 91 | 44 | 59 | 7 |
| Thurston CCD | 1 378 | 975 | 15 | - | - | - | - | - | 388 | - |
| Sunset Village CDP | 404 | 321 | 8 | - | - | - | - | - | 75 | - |
| Walker County | 25 577 | 19 075 | 224 | 1 321 | 450 | 205 | 96 | 69 | 4 113 | 24 |
| Chattanooga Valley CCD | 4 447 | 3 180 | 29 | 206 | 85 | - | 37 | 10 | 900 | - |
| Chattanooga Valley CDP | 1 685 | 1 459 | - | 73 | 7 | - | - | - | 146 | - |
| Fairview CDP (part) | 888 | 605 | 20 | 63 | 37 | - | 6 | - | 157 | - |
| Rossville city (part) | 85 | 66 | 9 | - | - | - | - | - | 10 | - |
| Chickamauga CCD | 5 006 | 3 725 | 45 | 246 | 18 | 22 | - | - | 947 | 3 |
| Chickamauga city | 951 | 736 | - | 67 | 7 | 13 | - | - | 125 | 3 |
| Fairview CDP (part) | 603 | 420 | 18 | 20 | - | - | - | - | 145 | - |
| Fort Oglethorpe city (part) | - | - | - | - | - | - | - | - | - | - |
| Fairlyland CCD | 1 177 | 971 | 36 | 12 | 8 | 26 | - | - | 124 | - |
| Lookout Mountain city | 656 | 605 | 5 | 12 | 8 | 26 | - | - | - | - |
| Kensington CCD | 1 258 | 930 | 5 | 27 | - | - | - | - | 288 | 8 |
| La Fayette CCD | 6 472 | 4 627 | 66 | 480 | 213 | 52 | 52 | 26 | 943 | 13 |
| La Fayette city | 2 971 | 2 080 | 39 | 464 | 205 | 52 | 52 | 17 | 62 | - |
| Rock Spring CCD | 1 735 | 1 480 | - | 28 | 5 | - | - | - | 222 | - |
| Rossville-Beverly Hills CCD | 4 714 | 3 649 | 38 | 322 | 121 | 105 | 7 | 33 | 439 | - |

Table 17. Units in Structure: 2000—Con.

[Data based on a sample (except Tables 65-68). For information on confidentiality protection, coverage, sampling error, and nonsampling error, see Appendix G. For location of definitions, see "How to Use This Census Report"]

| State County County Subdivision Place | Total housing units | Units in structure | | | | | | | | |
|--|---------------------------|---------------------|---------------------|-----------------|-----------------|-------------------|-------------------|------------------------|----------------|------------------------|
| | | 1 unit, detached | 1 unit, attached | 2 to 4 units | 5 to 9 units | 10 to 19 units | 20 to 49 units | 50 or more units | Mobile home | Boat, RV, van, etc. |
| Walker County—Con. | | | | | | | | | | |
| Rossville-Beverly Hills CCD—Con. | | | | | | | | | | |
| Fairview CDP (part) | 1 359 | 1 177 | 11 | 66 | - | - | - | - | - | 105 |
| Fort Oglethorpe city (part) | 60 | 55 | - | 5 | - | - | - | - | - | - |
| Lakeview CDP (part) | 443 | 335 | 8 | 57 | 29 | - | - | - | - | 14 |
| Rossville city (part) | 1 585 | 1 162 | 5 | 174 | 92 | 105 | 7 | 33 | 7 | - |
| Villanow CCD | 768 | 513 | 5 | - | - | - | - | - | - | 250 |
| Walton County | 22 500 | 17 533 | 281 | 1 540 | 353 | 43 | 39 | 29 | 2 675 | 7 |
| Campton CCD | 1 922 | 1 774 | - | 5 | 8 | 7 | - | - | 128 | - |
| Good Hope CCD | 1 221 | 978 | 23 | 2 | - | - | - | - | 218 | - |
| Good Hope town | 97 | 94 | 3 | - | - | - | - | - | - | - |
| Jersey CCD | 3 916 | 3 025 | 29 | 8 | - | - | - | - | 854 | - |
| Jersey town | 73 | 64 | - | 3 | - | - | - | - | 6 | - |
| Walnut Grove town | 475 | 362 | 2 | 3 | - | - | - | - | 108 | - |
| Loganville CCD | 6 743 | 5 695 | 69 | 269 | 26 | 5 | 3 | 8 | 661 | 7 |
| Between town | 68 | 57 | - | - | - | - | - | - | 11 | - |
| Loganville city (part) | 1 628 | 1 139 | 21 | 238 | 26 | 5 | 3 | 8 | 188 | - |
| Monroe CCD | 6 611 | 4 445 | 136 | 1 131 | 308 | 17 | 31 | 21 | 522 | - |
| Monroe city | 4 739 | 2 830 | 129 | 1 091 | 302 | 7 | 31 | 21 | 328 | - |
| Social Circle CCD | 2 087 | 1 616 | 24 | 125 | 11 | 14 | 5 | - | 292 | - |
| Social Circle city (part) | 1 252 | 968 | 19 | 125 | 3 | 9 | 5 | - | 123 | - |
| Ware County | 15 831 | 10 139 | 222 | 1 288 | 437 | 66 | 97 | 192 | 3 373 | 17 |
| Dixie Union CCD | 727 | 403 | - | - | - | - | - | - | 324 | - |
| Manor CCD | 416 | 279 | - | 3 | - | - | - | - | 120 | 14 |
| Wareboro CCD | 2 154 | 1 240 | 28 | 90 | 18 | 7 | 13 | 26 | 732 | - |
| Waycross city (part) | 94 | - | 8 | 33 | 7 | 7 | 13 | 26 | - | - |
| Waycross CCD | 12 534 | 8 217 | 194 | 1 195 | 419 | 59 | 84 | 166 | 2 197 | 3 |
| Deenwood CDP | 817 | 573 | 13 | 67 | - | - | - | - | 164 | - |
| Sunnyside CDP | 569 | 486 | - | 49 | 9 | - | - | - | 25 | - |
| Waycross city (part) | 7 422 | 4 993 | 150 | 941 | 375 | 49 | 62 | 160 | 692 | - |
| Warren County | 2 767 | 1 522 | 48 | 147 | 22 | 29 | 26 | - | 973 | - |
| Camak CCD | 508 | 245 | 6 | 4 | - | - | - | - | 253 | - |
| Camak town | 92 | 73 | - | 4 | - | - | - | - | 15 | - |
| Norris CCD | 521 | 311 | 16 | 7 | - | - | - | - | 187 | - |
| Norwood CCD | 408 | 201 | 6 | - | - | - | - | - | 201 | - |
| Norwood city | 145 | 80 | 6 | - | - | - | - | - | 59 | - |
| Panhandle CCD | 122 | 86 | 4 | - | - | - | - | - | 32 | - |
| Warrenton CCD | 1 208 | 679 | 16 | 136 | 22 | 29 | 26 | - | 300 | - |
| Warrenton city | 919 | 495 | 16 | 136 | 22 | 29 | 26 | - | 195 | - |
| Washington County | 8 327 | 5 224 | 98 | 333 | 47 | 21 | 121 | 17 | 2 455 | 11 |
| Davisboro CCD | 925 | 560 | - | 3 | - | - | - | - | 351 | 11 |
| Davisboro city | 158 | 88 | - | 1 | - | - | - | - | 69 | - |
| Riddleville town | 48 | 35 | - | 2 | - | - | - | - | 11 | - |
| Deepstep CCD | 392 | 240 | - | - | - | - | - | - | 152 | - |
| Deepstep town | 57 | 39 | - | - | - | - | - | - | 18 | - |
| Harrison CCD | 676 | 380 | 12 | 2 | - | - | - | - | 282 | - |
| Harrison town | 207 | 157 | 3 | 2 | - | - | - | - | 45 | - |
| Sandersville CCD | 4 089 | 2 710 | 70 | 245 | 40 | 18 | 116 | 8 | 882 | - |
| Sandersville city (part) | 2 698 | 1 931 | 64 | 235 | 35 | 18 | 116 | 8 | 291 | - |
| Tennille city (part) | - | - | - | - | - | - | - | - | - | - |
| Tennille CCD | 1 747 | 1 041 | 16 | 83 | 7 | 3 | 5 | 9 | 583 | - |
| Oconee city | 93 | 67 | - | 8 | - | - | - | - | 18 | - |
| Sandersville city (part) | - | - | - | - | - | - | - | - | - | - |
| Tennille city (part) | 744 | 531 | 10 | 56 | 7 | 3 | 5 | - | 132 | - |
| Warthen CCD | 498 | 293 | - | - | - | - | - | - | 205 | - |
| Wayne County | 10 827 | 6 264 | 91 | 495 | 204 | 119 | 69 | 17 | 3 519 | 49 |
| Jesup CCD | 7 970 | 4 636 | 82 | 473 | 192 | 119 | 69 | 17 | 2 340 | 42 |
| Jesup city | 3 476 | 2 488 | 70 | 457 | 183 | 78 | 20 | 17 | 163 | - |
| Odum CCD | 1 569 | 861 | 6 | 5 | 7 | - | - | - | 683 | 7 |
| Odum town | 191 | 114 | 6 | 5 | - | - | - | - | 66 | - |
| Screven CCD | 1 288 | 767 | 3 | 17 | 5 | - | - | - | 496 | - |
| Screven city | 357 | 246 | 3 | 17 | 5 | - | - | - | 86 | - |
| Webster County | 1 115 | 620 | 4 | 4 | 7 | - | 16 | - | 418 | 46 |
| Preston CCD | 554 | 343 | 2 | - | 7 | - | 16 | - | 184 | 2 |
| Preston town (part) | 212 | 136 | 2 | - | 2 | - | 16 | - | 54 | 2 |
| Weston CCD | 561 | 277 | 2 | 4 | - | - | - | - | 234 | 44 |
| Preston town (part) | 6 | 3 | - | - | - | - | - | - | 3 | - |
| Weston town | 37 | 29 | - | - | - | - | - | - | 8 | - |
| Wheeler County | 2 447 | 1 429 | 25 | 113 | 23 | 19 | 22 | 2 | 781 | 33 |
| Alamo CCD | 1 194 | 694 | 3 | 53 | 8 | 11 | 10 | - | 415 | - |
| Alamo city | 411 | 249 | 3 | 52 | 8 | 3 | 10 | - | 86 | - |
| Helena city (part) | - | - | - | - | - | - | - | - | - | - |
| Scotland city (part) | 19 | 9 | - | - | - | - | - | - | 10 | - |
| Glenwood CCD | 1 253 | 735 | 22 | 60 | 15 | 8 | 12 | 2 | 366 | 33 |
| Glenwood city | 415 | 220 | 9 | 55 | 15 | 8 | 12 | 2 | 94 | - |
| White County | 9 454 | 6 642 | 95 | 262 | 187 | 32 | 8 | - | 2 147 | 81 |
| Cleveland CCD | 5 486 | 3 830 | 54 | 158 | 119 | 23 | 4 | - | 1 231 | 67 |
| Cleveland city | 787 | 500 | 12 | 78 | 112 | 16 | 4 | - | 65 | - |
| Helen CCD | 1 558 | 1 190 | 41 | 104 | 53 | 9 | 4 | - | 155 | 2 |
| Helen city | 322 | 134 | 32 | 94 | 53 | 3 | 4 | - | - | 2 |
| Mossy Creek CCD | 2 410 | 1 622 | - | - | 15 | - | - | - | 761 | 12 |
| Whitfield County | 30 722 | 19 693 | 587 | 2 461 | 850 | 684 | 571 | 520 | 5 345 | 11 |
| Dalton CCD | 21 777 | 13 588 | 513 | 2 159 | 643 | 554 | 482 | 480 | 3 347 | 11 |
| Dalton city (part) | 9 607 | 5 281 | 382 | 1 736 | 552 | 540 | 460 | 480 | 176 | - |
| Varnell city (part) | 42 | 42 | - | - | - | - | - | - | - | - |
| North Whitfield CCD | 3 498 | 2 457 | 24 | 153 | 18 | - | - | - | 846 | - |
| Cohutta town | 265 | 211 | 7 | 11 | - | - | - | - | 36 | - |
| Varnell city (part) | 455 | 380 | - | 33 | - | - | - | - | 42 | - |

Table 17. **Units in Structure: 2000**—Con.

[Data based on a sample (except Tables 65-68). For information on confidentiality protection, coverage, sampling error, and nonsampling error, see Appendix G. For location of definitions, see "How to Use This Census Report"]

| State County County Subdivision Place | Total housing units | Units in structure | | | | | | | | |
|--|---------------------------|---------------------|---------------------|-----------------|-----------------|-------------------|-------------------|------------------------|----------------|------------------------|
| | | 1 unit, detached | 1 unit, attached | 2 to 4 units | 5 to 9 units | 10 to 19 units | 20 to 49 units | 50 or more units | Mobile home | Boat, RV, van, etc. |
| Whitfield County—Con. | | | | | | | | | | |
| Westside CCD | 5 447 | 3 648 | 50 | 149 | 189 | 130 | 89 | 40 | 1 152 | - |
| Dalton city (part) | 702 | 225 | 28 | 42 | 164 | 123 | 80 | 40 | - | - |
| Tunnel Hill city | 472 | 400 | 3 | 6 | - | - | - | - | 63 | - |
| Wilcox County | 3 320 | 2 132 | 19 | 37 | 32 | 2 | 24 | - | 1 057 | 17 |
| Abbeville CCD | 1 021 | 603 | 8 | 13 | 8 | 2 | 17 | - | 356 | 14 |
| Abbeville city | 463 | 275 | 8 | 7 | 8 | 2 | 17 | - | 146 | - |
| Pineview CCD | 639 | 461 | 2 | - | 2 | - | - | - | 174 | - |
| Pineview town | 220 | 145 | 2 | - | 2 | - | - | - | 71 | - |
| Pitts CCD | 629 | 440 | 2 | 2 | - | - | - | - | 185 | - |
| Pitts city | 152 | 112 | - | - | - | - | - | - | 40 | - |
| Rochelle CCD | 1 031 | 628 | 7 | 22 | 22 | - | 7 | - | 342 | 3 |
| Rochelle city | 644 | 389 | 4 | 22 | 22 | - | 7 | - | 200 | - |
| Wilkes County | 5 022 | 3 288 | 67 | 369 | 16 | 18 | 21 | - | 1 240 | 3 |
| Rayle CCD | 884 | 556 | 15 | - | - | - | - | - | 313 | - |
| Rayle town | 61 | 51 | - | - | - | - | - | - | 10 | - |
| Tignall CCD | 922 | 546 | 13 | 40 | 7 | - | - | - | 313 | 3 |
| Tignall town | 306 | 177 | - | 32 | 2 | - | - | - | 95 | - |
| Washington-Metasville CCD | 3 216 | 2 186 | 39 | 329 | 9 | 18 | 21 | - | 614 | - |
| Washington city | 2 042 | 1 457 | 39 | 306 | 9 | 18 | 21 | - | 192 | - |
| Wilkinson County | 4 449 | 2 741 | 42 | 78 | 52 | - | 10 | 4 | 1 517 | 5 |
| Allentown CCD | 482 | 318 | 9 | - | - | - | - | - | 155 | - |
| Allentown town (part) | 95 | 74 | - | - | - | - | - | - | 21 | - |
| Danville town (part) | 15 | 5 | 3 | - | - | - | - | - | 7 | - |
| Gordon CCD | 1 991 | 1 184 | 23 | 58 | 29 | - | 4 | 4 | 689 | - |
| Gordon city | 948 | 714 | 23 | 51 | 29 | - | 4 | 4 | 123 | - |
| Ivey town | 526 | 206 | - | 3 | - | - | - | - | 317 | - |
| Irwinton CCD | 1 509 | 935 | 8 | 12 | 23 | - | 3 | - | 524 | 4 |
| Irwinton city | 261 | 167 | 8 | 6 | 11 | - | - | - | 69 | - |
| McIntyre town | 335 | 219 | - | - | 12 | - | - | - | 104 | - |
| Toombsboro CCD | 467 | 304 | 2 | 8 | - | - | 3 | - | 149 | 1 |
| Toombsboro town | 263 | 202 | 2 | - | - | - | 3 | - | 55 | 1 |
| Worth County | 9 086 | 4 901 | 124 | 410 | 141 | 11 | 71 | 8 | 3 415 | 5 |
| Bridgeboro CCD | 1 118 | 622 | 8 | - | - | - | - | - | 488 | - |
| Poulan CCD | 1 895 | 1 072 | 15 | 65 | - | - | 2 | - | 741 | - |
| Poulan city | 386 | 256 | - | - | - | - | 2 | - | 128 | - |
| Sumner town | 118 | 61 | - | - | - | - | - | - | 57 | - |
| Sylvester city (part) | 76 | - | 11 | 65 | - | - | - | - | - | - |
| Sylvester CCD | 4 698 | 2 593 | 68 | 331 | 136 | 11 | 62 | 8 | 1 489 | - |
| Sylvester city (part) | 2 460 | 1 565 | 59 | 331 | 88 | 11 | 31 | 8 | 367 | - |
| Warwick CCD | 1 375 | 614 | 33 | 14 | 5 | - | 7 | - | 697 | 5 |
| Warwick city | 222 | 125 | 20 | 14 | 5 | - | 7 | - | 51 | - |

Table 18. Units in Structure: 2000

[Data based on a sample (except Tables 65-68). For information on confidentiality protection, coverage, sampling error, and nonsampling error, see Appendix G. For location of definitions, see "How to Use This Census Report"]

| State County Place | Total housing units | Units in structure | | | | | | | | |
|----------------------------|---------------------------|---------------------|---------------------|-----------------|-----------------|-------------------|-------------------|------------------------|----------------|------------------------|
| | | 1 unit, detached | 1 unit, attached | 2 to 4 units | 5 to 9 units | 10 to 19 units | 20 to 49 units | 50 or more units | Mobile home | Boat, RV, van, etc. |
| The State | 3 281 737 | 2 107 317 | 94 150 | 222 905 | 173 385 | 129 276 | 57 825 | 97 628 | 394 938 | 4 313 |
| COUNTY | | | | | | | | | | |
| Appling County | 7 854 | 4 450 | 93 | 282 | 41 | 12 | 46 | 10 | 2 886 | 34 |
| Atkinson County | 3 171 | 1 587 | 16 | 96 | 64 | 3 | 23 | - | 1 378 | 4 |
| Bacon County | 4 464 | 2 543 | 58 | 253 | 59 | 20 | 39 | - | 1 492 | - |
| Baker County | 1 740 | 972 | 2 | 40 | 5 | - | 3 | - | 718 | - |
| Baldwin County | 17 173 | 9 897 | 177 | 1 313 | 724 | 214 | 91 | 175 | 4 577 | 5 |
| Banks County | 5 808 | 3 409 | 16 | 86 | 14 | 8 | 4 | - | 2 259 | 12 |
| Barrow County | 17 304 | 12 711 | 89 | 1 102 | 360 | 65 | 84 | 33 | 2 853 | 7 |
| Bartow County | 28 751 | 20 165 | 449 | 1 196 | 895 | 196 | 175 | 145 | 5 477 | 53 |
| Ben Hill County | 7 623 | 4 619 | 131 | 536 | 157 | 69 | 44 | 138 | 1 918 | 11 |
| Berrien County | 7 100 | 4 066 | 62 | 205 | 73 | 54 | 13 | 6 | 2 614 | 7 |
| Bibb County | 67 194 | 43 737 | 1 991 | 8 645 | 5 277 | 2 070 | 1 060 | 2 191 | 2 205 | 18 |
| Bleckley County | 4 866 | 3 313 | 17 | 237 | 50 | 11 | 44 | 7 | 1 187 | - |
| Brantley County | 6 490 | 2 595 | 25 | 50 | 18 | 3 | 2 | 8 | 3 740 | 49 |
| Brooks County | 7 118 | 4 196 | 87 | 255 | 74 | 41 | 54 | 5 | 2 347 | 59 |
| Bryan County | 8 675 | 5 629 | 42 | 260 | 235 | 27 | 1 | 289 | 2 182 | 10 |
| Bulloch County | 22 742 | 11 313 | 442 | 2 230 | 1 022 | 978 | 585 | 638 | 5 499 | 35 |
| Burke County | 8 842 | 4 850 | 75 | 631 | 162 | 19 | 33 | 12 | 3 052 | 8 |
| Butts County | 7 380 | 5 332 | 85 | 396 | 125 | 35 | 76 | 63 | 1 258 | 10 |
| Calhoun County | 2 305 | 1 417 | 32 | 117 | 45 | 9 | 3 | 6 | 676 | - |
| Camden County | 16 958 | 10 261 | 455 | 1 578 | 1 018 | 238 | 49 | 124 | 3 217 | 18 |
| Candler County | 3 893 | 2 229 | 29 | 121 | 18 | - | - | 32 | 1 451 | 13 |
| Carroll County | 34 067 | 23 057 | 410 | 2 030 | 1 300 | 682 | 248 | 166 | 6 165 | 9 |
| Catoosa County | 21 794 | 15 774 | 178 | 1 074 | 755 | 165 | 103 | 125 | 3 611 | 9 |
| Charlton County | 3 859 | 1 896 | 35 | 95 | 46 | 4 | 43 | 5 | 1 729 | 6 |
| Chatham County | 99 683 | 61 959 | 5 472 | 12 728 | 5 624 | 2 749 | 1 535 | 3 938 | 5 584 | 94 |
| Chattahoochee County | 3 316 | 950 | 970 | 556 | 174 | 2 | 6 | - | 658 | - |
| Chattooga County | 10 677 | 7 394 | 161 | 379 | 165 | 36 | 42 | 83 | 2 396 | 21 |
| Cherokee County | 51 937 | 44 364 | 315 | 984 | 647 | 708 | 548 | 311 | 4 045 | 15 |
| Clarke County | 42 126 | 19 121 | 1 821 | 7 166 | 3 384 | 3 447 | 2 320 | 2 056 | 2 753 | 58 |
| Clay County | 1 925 | 1 015 | 15 | 29 | 30 | 7 | 12 | - | 814 | 3 |
| Clayton County | 86 461 | 53 335 | 2 670 | 6 278 | 10 421 | 5 322 | 1 520 | 3 046 | 3 802 | 67 |
| Clinch County | 2 837 | 1 602 | 89 | 111 | 54 | 12 | 4 | 39 | 910 | 16 |
| Cobb County | 237 522 | 157 298 | 12 311 | 10 433 | 17 571 | 18 896 | 6 727 | 9 109 | 5 090 | 87 |
| Coffee County | 15 610 | 8 058 | 219 | 708 | 231 | 74 | 46 | 126 | 6 102 | 46 |
| Colquitt County | 17 554 | 10 010 | 258 | 1 219 | 508 | 182 | 183 | 95 | 5 079 | 20 |
| Columbia County | 33 321 | 25 762 | 845 | 1 174 | 278 | 198 | 131 | 399 | 4 519 | 15 |
| Cook County | 6 558 | 3 808 | 107 | 177 | 85 | 22 | 36 | - | 2 309 | 14 |
| Coweta County | 33 182 | 27 176 | 432 | 1 456 | 793 | 643 | 226 | 223 | 2 209 | 24 |
| Crawford County | 4 872 | 2 673 | 40 | 68 | 26 | 3 | 16 | - | 2 001 | 45 |
| Crisp County | 9 559 | 5 804 | 126 | 788 | 542 | 76 | 48 | 128 | 2 046 | 1 |
| Dade County | 6 224 | 4 371 | 78 | 113 | 78 | 7 | 38 | - | 1 525 | 14 |
| Dawson County | 7 163 | 5 555 | 44 | 157 | 94 | 72 | 15 | 21 | 1 190 | 15 |
| Decatur County | 11 968 | 7 723 | 107 | 786 | 259 | 44 | 54 | 98 | 2 853 | 44 |
| DeKalb County | 261 231 | 152 340 | 13 056 | 23 217 | 26 318 | 22 427 | 8 830 | 14 094 | 882 | 67 |
| Dodge County | 8 186 | 5 198 | 107 | 366 | 124 | 56 | 35 | 22 | 2 268 | 10 |
| Dooly County | 4 499 | 2 745 | 59 | 205 | 108 | 20 | 30 | 7 | 1 309 | 16 |
| Dougherty County | 39 656 | 23 083 | 1 775 | 6 822 | 2 449 | 953 | 243 | 1 118 | 3 194 | 19 |
| Douglas County | 34 825 | 26 017 | 700 | 1 619 | 1 524 | 1 163 | 532 | 510 | 2 756 | 4 |
| Early County | 5 338 | 3 182 | 89 | 169 | 38 | - | 61 | 24 | 1 767 | 8 |
| Echols County | 1 482 | 626 | - | 6 | 5 | - | - | - | 840 | 5 |
| Effingham County | 14 169 | 8 659 | 66 | 324 | 282 | 116 | 43 | 20 | 4 657 | 2 |
| Elbert County | 9 136 | 5 789 | 81 | 371 | 130 | 26 | 56 | 150 | 2 469 | 64 |
| Emanuel County | 9 419 | 5 976 | 146 | 622 | 86 | 6 | 96 | - | 2 479 | 8 |
| Evans County | 4 381 | 2 288 | 39 | 216 | 103 | 13 | 18 | 3 | 1 671 | 30 |
| Fannin County | 11 134 | 8 785 | 84 | 289 | 124 | 36 | 23 | - | 1 739 | 54 |
| Fayette County | 32 726 | 27 792 | 918 | 686 | 954 | 447 | 158 | 416 | 1 345 | 10 |
| Floyd County | 36 615 | 26 336 | 532 | 3 907 | 810 | 440 | 199 | 775 | 3 598 | 18 |
| Forsyth County | 36 505 | 31 588 | 333 | 345 | 181 | 88 | 132 | 49 | 3 771 | 18 |
| Franklin County | 9 303 | 5 803 | 67 | 435 | 36 | 30 | 6 | 13 | 2 885 | 28 |
| Fulton County | 348 632 | 171 362 | 15 171 | 31 426 | 36 545 | 37 047 | 16 730 | 38 743 | 1 457 | 151 |
| Gilmer County | 11 924 | 8 159 | 118 | 295 | 124 | 67 | 78 | 2 | 2 705 | 376 |
| Glascok County | 1 192 | 710 | 12 | 22 | 6 | 10 | - | - | 432 | - |
| Glynn County | 32 636 | 20 046 | 987 | 2 333 | 2 006 | 896 | 604 | 1 406 | 4 273 | 85 |
| Gordon County | 17 145 | 12 044 | 174 | 936 | 457 | 346 | 186 | 175 | 2 777 | 50 |
| Grady County | 9 991 | 6 051 | 91 | 432 | 124 | 13 | 41 | 22 | 3 184 | 33 |
| Greene County | 6 653 | 4 673 | 220 | 240 | 53 | 55 | 41 | 13 | 1 358 | - |
| Gwinnett County | 209 682 | 150 017 | 7 716 | 11 738 | 12 739 | 13 614 | 4 442 | 4 396 | 4 919 | 101 |
| Habersham County | 14 634 | 9 988 | 134 | 667 | 220 | 81 | 30 | 10 | 3 480 | 24 |
| Hall County | 51 046 | 35 873 | 874 | 2 435 | 1 549 | 1 393 | 483 | 467 | 7 953 | 19 |
| Hancock County | 4 287 | 2 439 | 55 | 100 | 17 | 6 | 71 | - | 1 542 | 57 |
| Haralson County | 10 719 | 6 828 | 134 | 477 | 194 | 82 | 21 | 10 | 2 953 | 20 |
| Harris County | 10 288 | 7 907 | 418 | 184 | 62 | 52 | 42 | 23 | 1 600 | - |
| Hart County | 11 111 | 7 596 | 75 | 412 | 41 | 11 | 16 | 18 | 2 851 | 91 |
| Heard County | 4 512 | 2 530 | 30 | 121 | 22 | 18 | 31 | 6 | 1 739 | 15 |
| Henry County | 43 166 | 35 881 | 487 | 1 400 | 927 | 459 | 567 | 308 | 3 127 | 10 |
| Houston County | 44 509 | 29 298 | 2 162 | 2 783 | 2 298 | 1 040 | 454 | 718 | 5 732 | 24 |
| Inwin County | 4 149 | 2 524 | 42 | 183 | 21 | 20 | 25 | 4 | 1 330 | - |
| Jackson County | 16 226 | 10 258 | 67 | 552 | 204 | 65 | 40 | 13 | 5 003 | 24 |
| Jasper County | 4 806 | 3 443 | 44 | 73 | 49 | 3 | 5 | 10 | 1 158 | 21 |
| Jeff Davis County | 5 581 | 3 146 | 39 | 228 | 108 | 22 | 80 | 18 | 1 940 | - |
| Jefferson County | 7 221 | 4 481 | 79 | 375 | 122 | 49 | 102 | 20 | 1 990 | 3 |
| Jenkins County | 3 907 | 2 258 | 43 | 138 | 49 | 7 | 23 | - | 1 374 | 15 |
| Johnson County | 3 634 | 2 256 | 20 | 124 | 35 | 25 | 16 | - | 1 142 | 16 |
| Jones County | 9 272 | 6 055 | 93 | 134 | 28 | 10 | 28 | - | 2 917 | 7 |
| Lamar County | 6 145 | 4 186 | 115 | 446 | 138 | 76 | 9 | 7 | 1 160 | 8 |
| Lanier County | 3 011 | 1 586 | 19 | 89 | 42 | - | 23 | 16 | 1 220 | 16 |
| Laurens County | 19 687 | 12 266 | 264 | 1 143 | 403 | 36 | 32 | 156 | 5 368 | 19 |
| Lee County | 8 813 | 5 907 | 140 | 822 | 135 | 64 | 53 | 3 | 1 680 | 9 |

Table 18. **Units in Structure: 2000**—Con.

[Data based on a sample (except Tables 65-68). For information on confidentiality protection, coverage, sampling error, and nonsampling error, see Appendix G. For location of definitions, see "How to Use This Census Report"]

| State County Place | Total housing units | Units in structure | | | | | | | | |
|---------------------------------------|---------------------------|---------------------|---------------------|-----------------|-----------------|-------------------|-------------------|------------------------|----------------|------------------------|
| | | 1 unit, detached | 1 unit, attached | 2 to 4 units | 5 to 9 units | 10 to 19 units | 20 to 49 units | 50 or more units | Mobile home | Boat, RV, van, etc. |
| COUNTY—Con. | | | | | | | | | | |
| Liberty County | 21 977 | 11 144 | 921 | 2 970 | 965 | 227 | 142 | 152 | 5 366 | 90 |
| Lincoln County | 4 514 | 2 658 | 23 | 71 | 4 | 4 | 9 | - | 1 724 | 21 |
| Long County | 4 232 | 1 574 | 19 | 25 | 21 | - | 4 | 12 | 2 559 | 18 |
| Lowndes County | 36 551 | 22 982 | 849 | 2 851 | 2 165 | 813 | 451 | 978 | 5 429 | 33 |
| Lumpkin County | 8 263 | 5 605 | 98 | 374 | 113 | 21 | 70 | 4 | 1 950 | 28 |
| McDuffie County | 8 916 | 5 528 | 84 | 459 | 145 | 59 | 102 | 37 | 2 502 | 28 |
| McIntosh County | 5 735 | 2 981 | 33 | 70 | 45 | 12 | 40 | 11 | 2 517 | 26 |
| Macon County | 5 495 | 3 345 | 121 | 236 | 100 | 46 | 63 | 23 | 1 550 | 11 |
| Madison County | 10 520 | 6 160 | 87 | 199 | 18 | 2 | - | - | 4 040 | 14 |
| Marion County | 3 130 | 1 457 | 54 | 83 | 26 | 26 | 14 | - | 1 461 | 9 |
| Meriwether County | 9 211 | 6 455 | 71 | 360 | 107 | 15 | 61 | 27 | 2 097 | 18 |
| Miller County | 2 770 | 1 891 | 37 | 129 | 16 | 5 | 8 | - | 678 | 6 |
| Mitchell County | 8 880 | 5 188 | 231 | 668 | 163 | 16 | 25 | 12 | 2 565 | 12 |
| Monroe County | 8 425 | 5 597 | 48 | 277 | 186 | 44 | 26 | 57 | 2 108 | 82 |
| Montgomery County | 3 492 | 2 124 | 20 | 88 | 51 | 7 | 19 | 2 | 1 173 | 8 |
| Morgan County | 6 128 | 4 484 | 85 | 166 | 77 | 21 | 16 | 9 | 1 270 | - |
| Murray County | 14 320 | 7 598 | 85 | 532 | 266 | 127 | 27 | 11 | 5 662 | 12 |
| Muscogee County | 76 182 | 49 954 | 2 356 | 7 791 | 5 665 | 3 055 | 1 734 | 2 764 | 2 863 | - |
| Newton County | 23 033 | 18 551 | 333 | 1 332 | 489 | 35 | 62 | 209 | 2 000 | 22 |
| Oconee County | 9 528 | 7 690 | 123 | 480 | 15 | 6 | 8 | 8 | 1 200 | 6 |
| Oglethorpe County | 5 368 | 3 436 | 52 | 52 | 16 | 5 | 25 | 4 | 1 772 | 6 |
| Paulding County | 29 274 | 25 227 | 125 | 658 | 359 | 161 | 174 | 15 | 2 548 | 7 |
| Peach County | 9 093 | 5 821 | 144 | 722 | 315 | 147 | 73 | 61 | 1 764 | 46 |
| Pickens County | 10 687 | 7 586 | 187 | 475 | 97 | 41 | 25 | 9 | 2 227 | 40 |
| Pierce County | 6 719 | 4 038 | 64 | 189 | 94 | - | 1 | 30 | 2 290 | 13 |
| Pike County | 5 068 | 3 923 | 38 | 125 | 52 | 13 | 14 | 2 | 885 | 16 |
| Polk County | 15 059 | 11 246 | 188 | 1 053 | 377 | 87 | 15 | 158 | 1 922 | 13 |
| Pulaski County | 3 944 | 2 816 | 18 | 239 | 38 | - | 32 | - | 801 | - |
| Putnam County | 10 319 | 6 011 | 178 | 278 | 30 | 47 | 10 | - | 3 756 | 9 |
| Quitman County | 1 773 | 678 | 19 | 7 | - | - | - | - | 1 013 | 56 |
| Rabun County | 10 210 | 7 681 | 143 | 246 | 387 | 61 | 29 | 7 | 1 607 | 49 |
| Randolph County | 3 402 | 2 323 | 82 | 125 | 27 | - | 6 | 30 | 801 | 8 |
| Richmond County | 82 312 | 50 586 | 3 088 | 8 005 | 7 428 | 2 208 | 795 | 2 622 | 7 580 | - |
| Rockdale County | 25 082 | 19 296 | 713 | 2 131 | 1 075 | 428 | 140 | 226 | 1 073 | - |
| Schley County | 1 612 | 863 | 14 | 62 | 6 | 13 | 4 | - | 650 | - |
| Screven County | 6 853 | 3 841 | 93 | 247 | 77 | - | 18 | - | 2 550 | 27 |
| Seminole County | 4 742 | 2 947 | 5 | 95 | 9 | 7 | 3 | - | 1 653 | 23 |
| Spalding County | 23 001 | 16 270 | 258 | 2 468 | 748 | 287 | 201 | 342 | 2 427 | - |
| Stephens County | 11 652 | 7 535 | 140 | 758 | 182 | 132 | 46 | 12 | 2 831 | 16 |
| Stewart County | 2 354 | 1 425 | 9 | 97 | 20 | 4 | 17 | - | 741 | 41 |
| Sumter County | 13 700 | 8 088 | 230 | 1 578 | 538 | 127 | 155 | 165 | 2 784 | 35 |
| Talbot County | 2 871 | 1 620 | 31 | 58 | 12 | 15 | 28 | - | 1 100 | 7 |
| Taliaferro County | 1 085 | 631 | 11 | 29 | 9 | 2 | - | - | 393 | 10 |
| Tattnall County | 8 578 | 4 911 | 74 | 504 | 14 | 12 | 42 | 2 | 2 999 | 20 |
| Taylor County | 3 978 | 2 089 | 41 | 153 | 25 | 9 | 23 | - | 1 605 | 33 |
| Telfair County | 5 083 | 3 154 | 67 | 212 | 57 | 2 | 41 | 8 | 1 516 | 26 |
| Terrell County | 4 460 | 3 041 | 106 | 322 | 96 | 20 | 18 | 12 | 837 | 8 |
| Thomas County | 18 285 | 11 832 | 293 | 984 | 434 | 212 | 116 | 256 | 4 124 | 34 |
| Tift County | 15 411 | 8 832 | 250 | 1 004 | 552 | 68 | 244 | 214 | 4 241 | 6 |
| Toombs County | 11 371 | 6 954 | 236 | 807 | 247 | 69 | 41 | - | 2 977 | 40 |
| Towns County | 6 282 | 4 554 | 100 | 126 | 39 | 5 | 2 | - | 1 373 | 83 |
| Treutlen County | 2 865 | 1 706 | 8 | 147 | 23 | 8 | 10 | 8 | 941 | 14 |
| Troup County | 23 824 | 17 594 | 286 | 1 745 | 691 | 321 | 110 | 396 | 2 662 | 19 |
| Turner County | 3 916 | 2 177 | 30 | 175 | 137 | 34 | 97 | 7 | 1 191 | 4 |
| Twiggs County | 4 291 | 2 456 | 21 | 74 | - | 46 | 9 | 7 | 1 653 | 25 |
| Union County | 10 001 | 7 856 | 110 | 77 | 61 | 63 | 28 | 138 | 1 378 | 290 |
| Upson County | 11 616 | 8 133 | 142 | 814 | 169 | 16 | 104 | 44 | 2 161 | 33 |
| Walker County | 25 577 | 19 075 | 224 | 1 321 | 450 | 205 | 96 | 69 | 4 113 | 24 |
| Walton County | 22 500 | 17 533 | 281 | 1 540 | 353 | 43 | 39 | 29 | 2 675 | 7 |
| Ware County | 15 831 | 10 139 | 222 | 1 288 | 437 | 66 | 97 | 192 | 3 373 | 17 |
| Warren County | 2 767 | 1 522 | 48 | 147 | 22 | 29 | 26 | - | 973 | - |
| Washington County | 8 327 | 5 224 | 98 | 333 | 47 | 21 | 121 | 17 | 2 455 | 11 |
| Wayne County | 10 827 | 6 264 | 91 | 495 | 204 | 119 | 69 | 17 | 3 519 | 49 |
| Webster County | 1 115 | 620 | 4 | 4 | 7 | - | 16 | - | 418 | 46 |
| Wheeler County | 2 447 | 1 429 | 25 | 113 | 23 | 19 | 22 | 2 | 781 | 33 |
| White County | 9 454 | 6 642 | 95 | 262 | 187 | 32 | 8 | - | 2 147 | 81 |
| Whitfield County | 30 722 | 19 693 | 587 | 2 461 | 850 | 684 | 571 | 520 | 5 345 | 11 |
| Wilcox County | 3 320 | 2 132 | 19 | 37 | 32 | 2 | 24 | - | 1 057 | 17 |
| Wilkes County | 5 022 | 3 288 | 67 | 369 | 16 | 18 | 21 | - | 1 240 | 3 |
| Wilkinson County | 4 449 | 2 741 | 42 | 78 | 52 | - | 10 | 4 | 1 517 | 5 |
| Worth County | 9 086 | 4 901 | 124 | 410 | 141 | 11 | 71 | 8 | 3 415 | 5 |
| PLACE | | | | | | | | | | |
| Abbeville city, Wilcox County | 463 | 275 | 8 | 7 | 8 | 2 | 17 | - | 146 | - |
| Acworth city, Cobb County | 5 492 | 4 249 | 122 | 453 | 186 | 118 | 103 | 128 | 133 | - |
| Adairsville city, Bartow County | 1 100 | 716 | - | 106 | 58 | 30 | 37 | - | 153 | - |
| Adel city, Cook County | 2 169 | 1 540 | 74 | 148 | 76 | 12 | 36 | - | 283 | - |
| Adrian city | 281 | 196 | 5 | 19 | - | - | - | - | 61 | - |
| Emanuel County (part) | 130 | 99 | 2 | 8 | - | - | - | - | 21 | - |
| Johnson County (part) | 151 | 97 | 3 | 11 | - | - | - | - | 40 | - |
| Ailey city, Montgomery County | 176 | 176 | - | - | - | - | - | - | - | - |
| Alamo city, Wheeler County | 411 | 249 | 3 | 52 | 8 | 3 | 10 | - | 86 | - |
| Alapaha town, Berrien County | 323 | 177 | 4 | 17 | - | - | - | - | 125 | - |
| Albany city, Dougherty County | 32 168 | 17 879 | 1 643 | 6 524 | 2 423 | 947 | 243 | 1 104 | 1 393 | 12 |
| Aldora town, Lamar County | 51 | 51 | - | - | - | - | - | - | - | - |
| Allenhurst town, Liberty County | 326 | 202 | - | 19 | 4 | - | - | - | 101 | - |

Table 18. **Units in Structure: 2000**—Con.

[Data based on a sample (except Tables 65-68). For information on confidentiality protection, coverage, sampling error, and nonsampling error, see Appendix G. For location of definitions, see "How to Use This Census Report"]

| State County Place | Total housing units | Units in structure | | | | | | | | | |
|---|---------------------------|---------------------|---------------------|-----------------|-----------------|-------------------|-------------------|------------------------|----------------|------------------------|-----|
| | | 1 unit, detached | 1 unit, attached | 2 to 4 units | 5 to 9 units | 10 to 19 units | 20 to 49 units | 50 or more units | Mobile home | Boat, RV, van, etc. | |
| PLACE —Con. | | | | | | | | | | | |
| Allentown town | 122 | 85 | 2 | - | - | - | - | - | - | 35 | - |
| Bleckley County (part) | - | - | - | - | - | - | - | - | - | - | - |
| Laurens County (part) | 3 | - | - | - | - | - | - | - | - | 3 | - |
| Twiggs County (part) | 24 | 11 | 2 | - | - | - | - | - | - | 11 | - |
| Wilkinson County (part) | 95 | 74 | - | - | - | - | - | - | - | 21 | - |
| Alma city, Bacon County | 1 482 | 978 | 43 | 235 | 59 | 20 | 39 | - | - | 108 | - |
| Alpharetta city, Fulton County | 14 645 | 8 069 | 834 | 549 | 1 423 | 2 325 | 913 | 507 | - | 17 | 8 |
| Alston town, Montgomery County | 77 | 62 | - | - | - | - | - | - | - | 15 | - |
| Alto town | 321 | 180 | - | 27 | - | - | - | - | - | 112 | 2 |
| Banks County (part) | 126 | 39 | - | 7 | - | - | - | - | - | 80 | - |
| Habersham County (part) | 195 | 141 | - | 20 | - | - | - | - | - | 32 | 2 |
| Ambrose city, Coffee County | 138 | 75 | - | - | - | - | - | - | - | 63 | - |
| Americus city, Sumter County | 6 958 | 4 249 | 191 | 1 397 | 528 | 127 | 155 | 165 | - | 146 | - |
| Andersonville city, Sumter County | 150 | 77 | - | 6 | - | - | - | - | - | 67 | - |
| Arabi town, Crisp County | 201 | 124 | 2 | 3 | - | - | - | - | - | 71 | 1 |
| Aragon city, Polk County | 433 | 351 | - | 38 | 4 | 2 | 8 | 2 | - | 25 | 3 |
| Arcade city, Jackson County | 626 | 244 | - | 8 | - | - | - | - | - | 374 | - |
| Argyle town, Clinch County | 69 | 43 | - | - | - | - | - | - | - | 26 | - |
| Arlington city | 705 | 436 | 15 | 34 | 12 | 5 | 2 | - | - | 201 | - |
| Calhoun County (part) | 530 | 326 | 15 | 34 | 6 | 5 | 2 | - | - | 142 | - |
| Early County (part) | 175 | 110 | - | - | 6 | - | - | - | - | 59 | - |
| Arnoldsville city, Oglethorpe County | 121 | 58 | - | - | - | - | - | - | - | 63 | - |
| Ashburn city, Turner County | 1 804 | 989 | 9 | 143 | 122 | 19 | 97 | 66 | - | 359 | - |
| Athens-Clarke County, Clarke County | 42 126 | 19 121 | 1 821 | 7 166 | 3 384 | 3 447 | 2 320 | 2 056 | - | 2 753 | 58 |
| Athens-Clarke County (balance) | 41 644 | 18 671 | 1 814 | 7 154 | 3 384 | 3 447 | 2 320 | 2 056 | - | 2 740 | 58 |
| Bogart town (part) | 46 | 42 | - | - | - | - | - | - | - | 4 | - |
| Winterville city | 429 | 403 | 7 | 12 | - | - | - | - | - | 7 | - |
| Athens-Clarke County (balance), Clarke County .. | 41 644 | 18 671 | 1 814 | 7 154 | 3 384 | 3 447 | 2 320 | 2 056 | - | 2 740 | 58 |
| Atlanta city | 186 998 | 79 803 | 7 362 | 22 229 | 19 496 | 17 659 | 9 796 | 29 723 | - | 810 | 120 |
| DeKalb County (part) | 13 309 | 8 495 | 566 | 1 924 | 690 | 729 | 399 | 492 | - | 14 | - |
| Fulton County (part) | 173 689 | 71 308 | 6 796 | 20 305 | 18 806 | 16 930 | 9 397 | 29 231 | - | 796 | 120 |
| Attapulgus city, Decatur County | 188 | 136 | - | - | - | - | - | - | - | 52 | - |
| Auburn city | 2 225 | 1 848 | 4 | 117 | 20 | 11 | - | 9 | - | 216 | - |
| Barrow County (part) | 2 126 | 1 749 | 4 | 117 | 20 | 11 | - | 9 | - | 216 | - |
| Gwinnett County (part) | 99 | 99 | - | - | - | - | - | - | - | - | - |
| Augusta-Richmond County, Richmond County ... | 82 312 | 50 586 | 3 088 | 8 005 | 7 428 | 2 208 | 795 | 2 622 | - | 7 580 | - |
| Augusta-Richmond County (balance) | 80 646 | 49 543 | 3 086 | 7 977 | 7 428 | 2 208 | 795 | 2 622 | - | 6 987 | - |
| Blythe city (part) | 273 | 139 | 2 | 3 | - | - | - | - | - | 129 | - |
| Hephzibah city | 1 393 | 904 | - | 25 | - | - | - | - | - | 464 | - |
| Augusta-Richmond County (balance), Richmond County | 80 646 | 49 543 | 3 086 | 7 977 | 7 428 | 2 208 | 795 | 2 622 | - | 6 987 | - |
| Austell city | 2 161 | 1 410 | 124 | 268 | 64 | 29 | - | - | - | 266 | - |
| Cobb County (part) | 2 094 | 1 406 | 124 | 257 | 64 | 29 | - | - | - | 214 | - |
| Douglas County (part) | 67 | 4 | - | 11 | - | - | - | - | - | 52 | - |
| Avalon town, Stephens County | 112 | 59 | - | - | - | - | - | - | - | 53 | - |
| Avera city, Jefferson County | 162 | 120 | - | - | - | - | - | - | - | 42 | - |
| Avondale Estates city, DeKalb County | 1 235 | 989 | 115 | 97 | 34 | - | - | - | - | - | - |
| Baconton city, Mitchell County | 322 | 192 | 8 | 26 | 3 | 4 | - | - | - | 89 | - |
| Bainbridge city, Decatur County | 4 994 | 3 725 | 57 | 648 | 195 | 24 | 54 | 92 | - | 199 | - |
| Baldwin city | 877 | 402 | 16 | 88 | 75 | 33 | 16 | 5 | - | 242 | - |
| Banks County (part) | 201 | 121 | 4 | 32 | - | - | - | - | - | 44 | - |
| Habersham County (part) | 676 | 281 | 12 | 56 | 75 | 33 | 16 | 5 | - | 198 | - |
| Ball Ground city, Cherokee County | 284 | 265 | - | 7 | - | - | - | - | - | 12 | - |
| Barnesville city, Lamar County | 2 322 | 1 571 | 59 | 379 | 132 | 76 | 9 | 7 | - | 81 | 8 |
| Bartow town, Jefferson County | 108 | 75 | - | 3 | - | - | - | - | - | 27 | 3 |
| Barwick town | 199 | 110 | - | 3 | 2 | - | - | - | - | 84 | - |
| Brooks County (part) | 65 | 49 | - | 1 | - | - | - | - | - | 15 | - |
| Thomas County (part) | 134 | 61 | - | 2 | 2 | - | - | - | - | 69 | - |
| Baxley city, Appling County | 1 848 | 1 156 | 47 | 266 | 14 | 8 | 42 | - | - | 315 | - |
| Bellville city, Evans County | 65 | 62 | - | - | - | - | - | - | - | - | 3 |
| Belvedere Park CDP, DeKalb County | 6 998 | 5 111 | 165 | 732 | 508 | 254 | 62 | 158 | - | 8 | - |
| Berkeley Lake city, Gwinnett County | 618 | 614 | 4 | - | - | - | - | - | - | - | - |
| Berlin town, Colquitt County | 243 | 141 | - | - | - | - | - | - | - | 102 | - |
| Bethlehem town, Barrow County | 262 | 226 | - | - | - | - | - | - | - | 36 | - |
| Between town, Walton County | 68 | 57 | - | - | - | - | - | - | - | 11 | - |
| Bibb City town, Muscogee County | 244 | 203 | 13 | 26 | - | 2 | - | - | - | - | - |
| Bishop town, Oconee County | 81 | 70 | - | 2 | - | - | - | - | - | 9 | - |
| Blackshear city, Pierce County | 1 482 | 1 122 | 28 | 163 | 94 | - | - | 24 | - | 51 | - |
| Blacksville CDP, Henry County | 17 | 17 | - | - | - | - | - | - | - | - | - |
| Blairsville city, Union County | 271 | 131 | 10 | 23 | 33 | 9 | 28 | - | - | 32 | 5 |
| Blakely city, Early County | 2 287 | 1 397 | 70 | 132 | 32 | - | 61 | 24 | - | 571 | - |
| Bloomington city, Chatham County | 1 041 | 736 | 7 | 33 | 16 | - | 20 | - | - | 229 | - |
| Blue Ridge city, Fannin County | 631 | 367 | 11 | 130 | 10 | - | 3 | - | - | 110 | - |
| Bluffton town, Clay County | 59 | 40 | - | - | - | - | - | - | - | 19 | - |
| Blythe city | 273 | 139 | 2 | 3 | - | - | - | - | - | 129 | - |
| Burke County (part) | - | - | - | - | - | - | - | - | - | - | - |
| Richmond County (part) | 273 | 139 | 2 | 3 | - | - | - | - | - | 129 | - |

Table 18. **Units in Structure: 2000**—Con.

[Data based on a sample (except Tables 65-68). For information on confidentiality protection, coverage, sampling error, and nonsampling error, see Appendix G. For location of definitions, see "How to Use This Census Report"]

| State County Place | Total housing units | Units in structure | | | | | | | | | |
|---|---------------------------|---------------------|---------------------|-----------------|-----------------|-------------------|-------------------|------------------------|----------------|------------------------|----|
| | | 1 unit, detached | 1 unit, attached | 2 to 4 units | 5 to 9 units | 10 to 19 units | 20 to 49 units | 50 or more units | Mobile home | Boat, RV, van, etc. | |
| PLACE—Con. | | | | | | | | | | | |
| Bogart town | 459 | 306 | - | 53 | - | - | - | - | - | 100 | - |
| Clarke County (part) | 46 | 42 | - | - | - | - | - | - | - | 4 | - |
| Oconee County (part) | 413 | 264 | - | 53 | - | - | - | - | - | 96 | - |
| Bonanza CDP, Clayton County | 939 | 939 | - | - | - | - | - | - | - | - | - |
| Boston city, Thomas County | 628 | 357 | 10 | 34 | 3 | 5 | 21 | - | - | 198 | - |
| Bostwick town, Morgan County | 138 | 122 | - | - | - | - | - | - | - | 16 | - |
| Bowdon city, Carroll County | 895 | 565 | 6 | 125 | 57 | - | 10 | - | - | 132 | - |
| Bowersville town, Hart County | 159 | 109 | - | 2 | - | - | - | - | - | 48 | - |
| Bowman city, Elbert County | 416 | 252 | 9 | 11 | 23 | 3 | 20 | - | - | 98 | - |
| Braselton town | 451 | 416 | - | 12 | - | - | 2 | - | - | 21 | - |
| Barrow County (part) | 90 | 87 | - | - | - | - | 2 | - | - | 1 | - |
| Gwinnett County (part) | 93 | 93 | - | - | - | - | - | - | - | - | - |
| Hall County (part) | 8 | 8 | - | - | - | - | - | - | - | - | - |
| Jackson County (part) | 260 | 228 | - | 12 | - | - | - | - | - | 20 | - |
| Braswell city | 21 | 18 | - | 3 | - | - | - | - | - | - | - |
| Paulding County (part) | 12 | 9 | - | 3 | - | - | - | - | - | - | - |
| Polk County (part) | 9 | 9 | - | - | - | - | - | - | - | - | - |
| Bremen city | 1 975 | 1 502 | 52 | 169 | 158 | 35 | 18 | 8 | - | 26 | 7 |
| Carroll County (part) | 8 | 8 | - | - | - | - | - | - | - | - | - |
| Haralson County (part) | 1 967 | 1 494 | 52 | 169 | 158 | 35 | 18 | 8 | - | 26 | 7 |
| Brinson town, Decatur County | 109 | 80 | 2 | - | - | - | - | - | - | 27 | - |
| Bronwood town, Terrell County | 210 | 152 | - | 8 | - | - | - | - | - | 50 | - |
| Brooklet town, Bulloch County | 478 | 370 | 3 | 21 | 14 | 3 | - | - | - | 67 | - |
| Brooks town, Fayette County | 218 | 216 | - | 2 | - | - | - | - | - | - | - |
| Broxton city, Coffee County | 612 | 291 | 1 | 27 | - | 2 | - | - | - | 291 | - |
| Brunswick city, Glynn County | 6 918 | 4 317 | 248 | 866 | 602 | 208 | 111 | 459 | - | 92 | 15 |
| Buchanan city, Haralson County | 393 | 250 | 6 | 50 | 22 | 3 | 3 | 2 | - | 57 | - |
| Buckhead town, Morgan County | 86 | 64 | - | - | - | - | - | - | - | 22 | - |
| Buena Vista city, Marion County | 745 | 320 | 47 | 83 | 24 | 26 | 14 | - | - | 231 | - |
| Buford city | 4 009 | 2 480 | 149 | 331 | 307 | 171 | 8 | 47 | - | 516 | - |
| Gwinnett County (part) | 3 970 | 2 441 | 149 | 331 | 307 | 171 | 8 | 47 | - | 516 | - |
| Hall County (part) | 39 | 39 | - | - | - | - | - | - | - | - | - |
| Butler city, Taylor County | 864 | 474 | 7 | 99 | 13 | 6 | 23 | - | - | 240 | 2 |
| Byromville town, Dooly County | 152 | 96 | - | 2 | - | - | - | 1 | - | 53 | - |
| Byron city, Peach County | 1 162 | 876 | 24 | 80 | 37 | - | 5 | 20 | - | 74 | 46 |
| Cadwell town, Laurens County | 183 | 132 | 1 | - | - | - | - | - | - | 50 | - |
| Cairo city, Grady County | 3 909 | 2 794 | 39 | 422 | 113 | 13 | 41 | 22 | - | 459 | 6 |
| Calhoun city, Gordon County | 4 208 | 2 466 | 103 | 607 | 343 | 329 | 163 | 175 | - | 22 | - |
| Camak town, Warren County | 92 | 73 | - | 4 | - | - | - | - | - | 15 | - |
| Camilla city, Mitchell County | 2 132 | 1 408 | 79 | 354 | 119 | 8 | 6 | 4 | - | 148 | 6 |
| Candler-McAfee CDP, DeKalb County | 9 425 | 7 188 | 251 | 618 | 682 | 387 | 103 | 152 | - | 37 | 7 |
| Canon city | 362 | 198 | 2 | 5 | 2 | 1 | - | - | - | 154 | - |
| Franklin County (part) | 325 | 188 | 2 | 5 | 2 | 1 | - | - | - | 127 | - |
| Hart County (part) | 37 | 10 | - | - | - | - | - | - | - | 27 | - |
| Canton city, Cherokee County | 2 885 | 1 979 | 56 | 403 | 237 | 55 | 36 | 84 | - | 35 | - |
| Carl town, Barrow County | 105 | 101 | - | - | - | - | - | - | - | 4 | - |
| Carlton city, Madison County | 110 | 95 | - | - | - | - | - | - | - | 15 | - |
| Carnesville city, Franklin County | 224 | 179 | 2 | 26 | 1 | 5 | - | - | - | 11 | - |
| Carrollton city, Carroll County | 7 658 | 3 822 | 212 | 1 362 | 1 125 | 617 | 220 | 153 | - | 147 | - |
| Cartersville city, Bartow County | 6 088 | 4 320 | 174 | 615 | 504 | 136 | 70 | 118 | - | 151 | - |
| Cave Spring city, Floyd County | 432 | 330 | 8 | 62 | 8 | 9 | - | - | - | 15 | - |
| Cecil town, Cook County | 133 | 64 | - | - | - | - | - | - | - | 66 | 3 |
| Cedartown city, Polk County | 3 647 | 2 501 | 152 | 582 | 192 | 47 | - | 110 | - | 53 | 10 |
| Centerville city, Houston County | 1 733 | 1 251 | 28 | 17 | - | - | 20 | - | - | 417 | - |
| Centralhatchee town, Heard County | 151 | 99 | - | - | - | - | - | - | - | 52 | - |
| Chamblee city, DeKalb County | 2 780 | 1 233 | 109 | 629 | 409 | 240 | 28 | 118 | - | 14 | - |
| Chatsworth city, Murray County | 1 597 | 966 | 23 | 245 | 165 | 68 | 8 | 11 | - | 111 | - |
| Chattanooga Valley CDP, Walker County | 1 685 | 1 459 | - | 73 | 7 | - | - | - | - | 146 | - |
| Chauncey town, Dodge County | 124 | 74 | 2 | - | - | - | - | - | - | 48 | - |
| Chester town, Dodge County | 175 | 96 | - | 19 | 10 | - | 2 | - | - | 48 | - |
| Chickamauga city, Walker County | 951 | 736 | - | 67 | 7 | 13 | - | - | - | 125 | 3 |
| Clarksville city, Habersham County | 684 | 432 | 37 | 152 | 42 | 2 | - | - | - | 19 | - |
| Clarkston city, DeKalb County | 2 560 | 436 | 194 | 525 | 682 | 375 | 89 | 245 | - | - | 14 |
| Claxton city, Evans County | 1 018 | 686 | 18 | 175 | 103 | 13 | 12 | 3 | - | 8 | - |
| Clayton city, Rabun County | 983 | 616 | 4 | 125 | 114 | 19 | 12 | - | - | 93 | - |
| Clermont town, Hall County | 169 | 119 | 2 | 4 | - | - | - | - | - | 44 | - |
| Cleveland city, White County | 787 | 500 | 12 | 78 | 112 | 16 | 4 | - | - | 65 | - |
| Climax city, Decatur County | 137 | 88 | - | - | 6 | - | - | - | - | 43 | - |
| Cobbtown city, Tattall County | 182 | 132 | 1 | 22 | 5 | - | - | - | - | 22 | - |
| Cochran city, Bleckley County | 1 867 | 1 293 | 7 | 173 | 50 | 11 | 44 | 7 | - | 282 | - |
| Cohutta town, Whitfield County | 265 | 211 | 7 | 11 | - | - | - | - | - | 36 | - |
| Colbert city, Madison County | 228 | 152 | - | 24 | 2 | 2 | - | - | - | 48 | - |
| Coleman city, Randolph County | 92 | 58 | - | - | - | - | - | - | - | 34 | - |
| College Park city | 8 449 | 2 126 | 173 | 1 524 | 1 796 | 1 472 | 356 | 956 | - | 46 | - |
| Clayton County (part) | 498 | 2 | 60 | 37 | 267 | 22 | 32 | 78 | - | - | - |
| Fulton County (part) | 7 951 | 2 124 | 113 | 1 487 | 1 529 | 1 450 | 324 | 878 | - | 46 | - |
| Collins city, Tattall County | 303 | 186 | - | 25 | - | - | - | - | - | 92 | - |
| Colquitt city, Miller County | 862 | 599 | 13 | 106 | 8 | - | 8 | - | - | 128 | - |
| Columbus city, Muscogee County | 76 182 | 49 954 | 2 356 | 7 791 | 5 665 | 3 055 | 1 734 | 2 764 | - | 2 863 | - |
| Bibb City town | 244 | 203 | 13 | 26 | - | 2 | - | - | - | - | - |
| Columbus city (balance) | 75 938 | 49 751 | 2 343 | 7 765 | 5 665 | 3 053 | 1 734 | 2 764 | - | 2 863 | - |

Table 18. **Units in Structure: 2000**—Con.

[Data based on a sample (except Tables 65-68). For information on confidentiality protection, coverage, sampling error, and nonsampling error, see Appendix G. For location of definitions, see "How to Use This Census Report"]

| State County Place | Total housing units | Units in structure | | | | | | | | |
|--|---------------------------|---------------------|---------------------|-----------------|-----------------|-------------------|-------------------|------------------------|----------------|------------------------|
| | | 1 unit, detached | 1 unit, attached | 2 to 4 units | 5 to 9 units | 10 to 19 units | 20 to 49 units | 50 or more units | Mobile home | Boat, RV, van, etc. |
| PLACE —Con. | | | | | | | | | | |
| Columbus city (balance), Muscogee County | 75 938 | 49 751 | 2 343 | 7 765 | 5 665 | 3 053 | 1 734 | 2 764 | 2 863 | - |
| Comer city, Madison County | 425 | 323 | 7 | 54 | - | - | - | - | 41 | - |
| Commerce city, Jackson County | 2 230 | 1 571 | 21 | 229 | 45 | - | 8 | - | 356 | - |
| Concord town, Pike County | 133 | 127 | - | - | - | - | - | - | 6 | - |
| Conley CDP, Clayton County | 2 058 | 1 458 | 52 | 200 | 177 | 31 | - | 69 | 71 | - |
| Conyers city, Rockdale County | 4 395 | 1 655 | 330 | 1 345 | 604 | 213 | 45 | 106 | 97 | - |
| Coolidge city, Thomas County | 257 | 168 | 5 | - | - | - | - | - | 84 | - |
| Cordele city, Crisp County | 4 748 | 2 723 | 87 | 764 | 517 | 76 | 48 | 128 | 405 | - |
| Corinth town | 94 | 25 | - | - | - | - | - | - | 69 | - |
| Coweta County (part) | 4 | 2 | - | - | - | - | - | - | 2 | - |
| Heard County (part) | 90 | 23 | - | - | - | - | - | - | 67 | - |
| Cornelia city, Habersham County | 1 672 | 1 055 | 34 | 252 | 59 | 41 | 11 | 3 | 217 | - |
| Country Club Estates CDP, Glynn County | 3 543 | 1 784 | 60 | 275 | 367 | 250 | 233 | 149 | 396 | 29 |
| Covington city, Newton County | 4 624 | 2 976 | 135 | 825 | 196 | 18 | 32 | 153 | 289 | - |
| Crawford city, Oglethorpe County | 362 | 222 | 10 | 19 | 13 | 2 | 25 | 4 | 67 | - |
| Crawfordville city, Taliaferro County | 311 | 203 | 6 | 14 | 7 | - | - | - | 81 | - |
| Culoden city, Monroe County | 89 | 62 | - | - | - | - | - | - | 27 | - |
| Cumming city, Forsyth County | 1 522 | 946 | 54 | 183 | 111 | 52 | 105 | 34 | 37 | - |
| Cusseta city, Chattahoochee County | 550 | 252 | 4 | 17 | 6 | 2 | 6 | - | 263 | - |
| Cuthbert city, Randolph County | 1 532 | 1 058 | 65 | 105 | 24 | - | - | 20 | 252 | 8 |
| Dacula city, Gwinnett County | 1 354 | 1 300 | 7 | 19 | - | - | - | - | 28 | - |
| Dahlonega city, Lumpkin County | 1 181 | 617 | 17 | 210 | 85 | 21 | 70 | 4 | 157 | - |
| Daisy city, Evans County | 62 | 53 | - | - | - | - | - | - | 9 | - |
| Dallas city, Paulding County | 2 160 | 1 255 | 28 | 346 | 326 | 72 | 32 | 11 | 90 | - |
| Dalton city, Whitfield County | 10 309 | 5 506 | 410 | 1 778 | 716 | 663 | 540 | 520 | 176 | - |
| Damascus town, Early County | 111 | 78 | - | - | - | - | - | - | 33 | - |
| Danielsville city, Madison County | 224 | 166 | 1 | 30 | - | - | - | - | 27 | - |
| Danville town | 170 | 114 | 4 | 3 | - | - | - | - | 49 | - |
| Twiggs County (part) | 155 | 109 | 1 | 3 | - | - | - | - | 42 | - |
| Wilkinson County (part) | 15 | 5 | 3 | - | - | - | - | - | 7 | - |
| Darien city, McIntosh County | 833 | 531 | 7 | 41 | 15 | - | - | 2 | 237 | - |
| Dasher town, Lowndes County | 327 | 206 | 3 | 19 | - | - | - | - | 99 | - |
| Davisboro city, Washington County | 158 | 88 | - | 1 | - | - | - | - | 69 | - |
| Dawson city, Terrell County | 2 002 | 1 409 | 85 | 278 | 24 | 20 | 9 | 6 | 163 | 8 |
| Dawsonville city, Dawson County | 231 | 129 | 2 | 38 | 18 | - | 4 | - | 40 | - |
| Dearing town, McDuffie County | 201 | 160 | 3 | 6 | - | - | - | - | 32 | - |
| Decatur city, DeKalb County | 8 513 | 4 794 | 603 | 1 328 | 388 | 461 | 200 | 731 | 8 | - |
| Deenwood CDP, Ware County | 817 | 573 | 13 | 67 | - | - | - | - | 164 | - |
| Deepstep town, Washington County | 57 | 39 | - | - | - | - | - | - | 18 | - |
| Demorest city, Habersham County | 575 | 402 | 2 | 86 | 33 | 5 | - | 2 | 45 | - |
| Denton city, Jeff Davis County | 117 | 69 | - | - | - | - | - | - | 48 | - |
| De Soto city, Sumter County | 87 | 59 | 2 | - | - | - | - | - | 26 | - |
| Dexter town, Laurens County | 218 | 163 | - | - | - | - | - | - | 54 | 1 |
| Dillard city, Rabun County | 112 | 93 | - | 10 | - | - | - | - | 9 | - |
| Dock Junction CDP, Glynn County | 3 071 | 2 135 | 78 | 178 | 9 | - | - | - | 671 | - |
| Doerun city, Colquitt County | 407 | 283 | 3 | 74 | 3 | 3 | - | - | 41 | - |
| Donalsonville city, Seminole County | 1 114 | 904 | 5 | 71 | 4 | 4 | 3 | - | 123 | - |
| Dooling town, Dooly County | 60 | 26 | - | - | - | - | - | - | 34 | - |
| Doraville city, DeKalb County | 3 140 | 1 835 | 136 | 431 | 287 | 220 | 125 | 95 | 11 | - |
| Douglas city, Coffee County | 4 578 | 2 888 | 141 | 598 | 210 | 42 | 28 | 124 | 547 | - |
| Douglasville city, Douglas County | 7 910 | 4 446 | 358 | 998 | 870 | 478 | 196 | 191 | 373 | - |
| Druid Hills CDP, DeKalb County | 4 794 | 2 532 | 202 | 752 | 363 | 409 | 194 | 342 | - | - |
| Dublin city, Laurens County | 6 970 | 4 872 | 192 | 1 000 | 324 | 27 | 17 | 150 | 388 | - |
| Dudley city, Laurens County | 221 | 184 | - | - | 8 | - | - | - | 29 | - |
| Duluth city, Gwinnett County | 9 151 | 4 721 | 1 065 | 533 | 1 147 | 1 173 | 241 | 190 | 81 | - |
| Dunwoody CDP, DeKalb County | 14 599 | 8 879 | 519 | 442 | 882 | 1 133 | 913 | 1 818 | 13 | - |
| Du Pont town, Clinch County | 66 | 49 | - | - | - | - | - | - | 17 | - |
| East Dublin city, Laurens County | 1 064 | 779 | 20 | 62 | 9 | 3 | 5 | - | 186 | - |
| East Ellijay city, Gilmer County | 273 | 153 | 4 | 32 | 32 | 5 | 14 | 2 | 31 | - |
| East Griffin CDP, Spalding County | 626 | 525 | 7 | 75 | - | - | - | - | 19 | - |
| Eastman city, Dodge County | 2 287 | 1 497 | 85 | 312 | 114 | 48 | 33 | 22 | 176 | - |
| East Newnan CDP, Coweta County | 493 | 429 | - | 12 | - | - | - | - | 52 | - |
| East Point city, Fulton County | 15 505 | 8 182 | 360 | 2 589 | 1 850 | 1 326 | 348 | 743 | 107 | - |
| Eatonton city, Putnam County | 2 719 | 1 456 | 64 | 243 | 30 | 47 | - | - | 879 | - |
| Edge Hill city, Glascock County | 24 | 24 | - | - | - | - | - | - | - | - |
| Edison city, Calhoun County | 576 | 335 | 10 | 76 | 39 | 4 | 1 | 6 | 105 | - |
| Elberton city, Elbert County | 2 295 | 1 673 | 21 | 316 | 17 | 15 | 19 | 85 | 149 | - |
| Ellaville city, Schley County | 698 | 429 | 14 | 62 | 6 | 13 | 4 | - | 170 | - |
| Ellenton town, Colquitt County | 124 | 55 | - | - | - | - | - | - | 69 | - |
| Ellijay city, Gilmer County | 641 | 368 | 8 | 101 | 29 | 34 | 64 | - | 37 | - |
| Emerson city, Bartow County | 411 | 279 | 8 | 3 | - | - | 1 | - | 120 | - |
| Enigma town, Berrien County | 365 | 175 | - | - | - | - | - | - | 190 | - |
| Ephesus town, Heard County | 175 | 119 | - | - | - | 2 | - | - | 54 | - |
| Eton city, Murray County | 130 | 83 | 3 | 8 | - | - | - | - | 36 | - |
| Euharlee city, Bartow County | 1 071 | 933 | 4 | 5 | - | - | - | - | 129 | - |
| Evans CDP, Columbia County | 6 627 | 5 346 | 136 | 283 | 41 | 78 | 115 | 294 | 325 | 9 |
| Experiment CDP, Spalding County | 1 341 | 986 | 6 | 152 | 118 | 15 | - | 12 | 52 | - |
| Fairburn city, Fulton County | 1 969 | 1 530 | 65 | 165 | 165 | - | 20 | 24 | - | - |
| Fairmount city, Gordon County | 350 | 258 | 2 | 2 | 3 | - | - | - | 85 | - |
| Fair Oaks CDP, Cobb County | 3 077 | 1 043 | 68 | 176 | 331 | 385 | 214 | 124 | 728 | 8 |
| Fairview CDP, Walker County | 2 850 | 2 202 | 49 | 149 | 37 | - | 6 | - | 407 | - |
| Fargo city, Clinch County | 182 | 122 | - | - | - | - | - | - | 57 | 3 |
| Fayetteville city, Fayette County | 4 642 | 3 220 | 433 | 284 | 384 | 145 | 29 | 118 | 19 | 10 |
| Fitzgerald city | 4 031 | 2 586 | 110 | 485 | 157 | 54 | 44 | 138 | 457 | - |
| Ben Hill County (part) | 4 008 | 2 586 | 110 | 485 | 157 | 54 | 44 | 138 | 434 | - |
| Irwin County (part) | 23 | - | - | - | - | - | - | - | 23 | - |

Table 18. Units in Structure: 2000—Con.

[Data based on a sample (except Tables 65-68). For information on confidentiality protection, coverage, sampling error, and nonsampling error, see Appendix G. For location of definitions, see "How to Use This Census Report"]

| State County Place | Total housing units | Units in structure | | | | | | | | |
|--|---------------------------|---------------------|---------------------|-----------------|-----------------|-------------------|-------------------|------------------------|----------------|------------------------|
| | | 1 unit, detached | 1 unit, attached | 2 to 4 units | 5 to 9 units | 10 to 19 units | 20 to 49 units | 50 or more units | Mobile home | Boat, RV, van, etc. |
| PLACE—Con. | | | | | | | | | | |
| Flemington city, Liberty County | 179 | 102 | - | 5 | - | - | - | - | 58 | 14 |
| Flovilla city, Butts County | 229 | 156 | 6 | 2 | - | - | - | - | 65 | - |
| Flowery Branch town, Hall County | 788 | 328 | 13 | 153 | 43 | 30 | 18 | - | 203 | - |
| Folkston city, Charlton County | 975 | 503 | 5 | 83 | 40 | 4 | 43 | 5 | 292 | - |
| Forest Park city, Clayton County | 7 187 | 4 739 | 165 | 775 | 728 | 338 | 102 | 267 | 69 | 4 |
| Forsyth city, Monroe County | 1 619 | 1 162 | 11 | 225 | 108 | 29 | 20 | 18 | 39 | 7 |
| Fort Benning South CDP, Chattahoochee County | 2 022 | 353 | 960 | 535 | 168 | - | - | - | 6 | - |
| Fort Gaines city, Clay County | 511 | 312 | 12 | 29 | 30 | 7 | 12 | - | 109 | - |
| Fort Oglethorpe city | 3 183 | 1 949 | 24 | 343 | 543 | 110 | 84 | 73 | 48 | 9 |
| Catoosa County (part) | 3 123 | 1 894 | 24 | 338 | 543 | 110 | 84 | 73 | 48 | 9 |
| Walker County (part) | 60 | 55 | - | 5 | - | - | - | - | - | - |
| Fort Stewart CDP, Liberty County | 1 963 | 90 | 460 | 1 190 | 97 | - | 11 | 31 | 84 | - |
| Fort Valley city, Peach County | 3 218 | 2 015 | 79 | 575 | 263 | 131 | 68 | 34 | 53 | - |
| Franklin city, Heard County | 404 | 204 | 17 | 101 | 19 | 3 | 31 | 6 | 23 | - |
| Franklin Springs city, Franklin County | 228 | 181 | 9 | 22 | - | - | - | - | 16 | - |
| Funston town, Colquitt County | 171 | 123 | 1 | 6 | - | - | - | - | 41 | - |
| Gainesville city, Hall County | 8 912 | 4 565 | 291 | 1 166 | 1 118 | 951 | 377 | 364 | 80 | - |
| Garden City city, Chatham County | 4 387 | 1 872 | 47 | 773 | 175 | 77 | 18 | 169 | 1 222 | 34 |
| Garfield town, Emanuel County | 84 | 57 | - | 8 | - | - | - | - | 19 | - |
| Gay town, Meriwether County | 61 | 59 | - | - | - | - | - | - | 2 | - |
| Geneva town, Talbot County | 61 | 37 | 2 | - | - | - | - | - | 22 | - |
| Georgetown CDP, Chatham County | 4 309 | 2 348 | 149 | 102 | 270 | 544 | 293 | 179 | 424 | - |
| Georgetown city, Quitman County | 555 | 274 | 4 | 2 | - | - | - | - | 237 | 38 |
| Gibson city, Glascock County | 321 | 199 | 2 | 13 | 6 | 10 | - | - | 91 | - |
| Gillsville city | 98 | 95 | - | - | - | - | - | - | 3 | - |
| Banks County (part) | 14 | 12 | - | - | - | - | - | - | 2 | - |
| Hall County (part) | 84 | 83 | - | - | - | - | - | - | 1 | - |
| Girard town, Burke County | 108 | 81 | - | 3 | - | - | - | - | 24 | - |
| Glennville city, Tattnall County | 1 652 | 1 133 | 31 | 274 | - | 6 | 37 | - | 171 | - |
| Glenwood city, Wheeler County | 415 | 220 | 9 | 55 | 15 | 8 | 12 | 2 | 94 | - |
| Good Hope town, Walton County | 97 | 94 | 3 | - | - | - | - | - | - | - |
| Gordon city, Wilkinson County | 948 | 714 | 23 | 51 | 29 | - | 4 | 4 | 123 | - |
| Graham city, Appling County | 139 | 84 | - | 2 | - | - | - | - | 53 | - |
| Grantville city, Coweta County | 553 | 484 | 4 | 13 | 2 | - | 2 | - | 48 | - |
| Gray city, Jones County | 717 | 597 | 5 | 36 | 16 | 4 | 16 | - | 43 | - |
| Grayson city, Gwinnett County | 301 | 252 | 4 | 15 | - | - | - | 6 | 24 | - |
| Greensboro city, Greene County | 1 274 | 850 | 50 | 141 | 37 | 44 | 32 | 5 | 115 | - |
| Greenville city, Meriwether County | 435 | 282 | 13 | 73 | 3 | - | - | 11 | 53 | - |
| Gresham Park CDP, DeKalb County | 3 098 | 2 280 | 27 | 283 | 183 | 148 | 72 | 80 | 25 | - |
| Griffin city, Spalding County | 9 669 | 6 303 | 129 | 1 788 | 546 | 255 | 195 | 294 | 159 | - |
| Grovetown city, Columbia County | 2 368 | 1 202 | 63 | 52 | 40 | 34 | - | 9 | 968 | - |
| Gumbranch city, Liberty County | 129 | 47 | - | - | - | - | - | - | 82 | - |
| Gumlog CDP, Franklin County | 1 445 | 990 | - | 9 | - | - | - | - | 440 | 6 |
| Guyton city, Effingham County | 376 | 241 | 7 | 1 | - | - | - | - | 127 | - |
| Hagan city, Evans County | 416 | 228 | 1 | 15 | - | - | 1 | - | 171 | - |
| Hahira city, Lowndes County | 715 | 500 | 31 | 74 | 33 | 5 | 2 | - | 70 | - |
| Hamilton city, Harris County | 140 | 104 | - | 24 | 3 | 7 | - | - | 2 | - |
| Hampton city, Henry County | 1 567 | 1 022 | 15 | 132 | 8 | - | - | - | 390 | - |
| Hannahs Mill CDP, Upson County | 1 324 | 923 | 14 | 17 | - | - | 13 | - | 349 | 8 |
| Hapeville city, Fulton County | 2 538 | 1 568 | 138 | 372 | 83 | 167 | 159 | 16 | 27 | 8 |
| Haralson town | 60 | 45 | - | - | - | - | - | - | 12 | 3 |
| Coweta County (part) | 60 | 45 | - | - | - | - | - | - | 12 | 3 |
| Meriwether County (part) | - | - | - | - | - | - | - | - | - | - |
| Harlem city, Columbia County | 789 | 602 | 32 | 90 | 26 | - | 6 | - | 33 | - |
| Harrison town, Washington County | 207 | 157 | 3 | 2 | - | - | - | - | 45 | - |
| Hartwell city, Hart County | 1 882 | 1 314 | 27 | 270 | 41 | 11 | 9 | 18 | 192 | - |
| Hawkinsville city, Pulaski County | 1 576 | 1 263 | - | 207 | 38 | - | 32 | - | 36 | - |
| Hazlehurst city, Jeff Davis County | 1 759 | 1 186 | 32 | 181 | 101 | 22 | 80 | 18 | 139 | - |
| Helen city, White County | 322 | 134 | 32 | 94 | 53 | 3 | 4 | - | - | 2 |
| Helena city | 600 | 364 | 3 | 22 | 3 | - | 10 | - | 198 | - |
| Telfair County (part) | 600 | 364 | 3 | 22 | 3 | - | 10 | - | 198 | - |
| Wheeler County (part) | - | - | - | - | - | - | - | - | - | - |
| Hephzibah city, Richmond County | 1 393 | 904 | - | 25 | - | - | - | - | 464 | - |
| Hiawassee town, Towns County | 519 | 320 | 39 | 88 | 3 | 4 | 2 | - | 63 | - |
| Higgston town, Montgomery County | 168 | 69 | 1 | 1 | - | - | - | - | 97 | - |
| Hilltop CDP, Pike County | 119 | 60 | - | 2 | - | - | - | - | 57 | - |
| Hiltonia city, Screven County | 153 | 75 | 3 | 2 | - | - | - | - | 73 | - |
| Hinesville city, Liberty County | 11 778 | 7 408 | 302 | 1 168 | 783 | 219 | 122 | 121 | 1 655 | - |
| Hiram city, Paulding County | 505 | 419 | 10 | 72 | - | - | - | - | 4 | - |
| Hoboken city, Brantley County | 192 | 120 | - | - | - | - | - | - | 72 | - |
| Hogansville city, Troup County | 1 219 | 1 081 | 11 | 101 | - | 8 | 11 | - | 7 | - |
| Holly Springs city, Cherokee County | 1 161 | 989 | 26 | 47 | - | 8 | - | 11 | 80 | - |
| Homeland city, Charlton County | 318 | 109 | - | - | - | - | - | - | 209 | - |
| Homer town, Banks County | 420 | 239 | - | 27 | 8 | 8 | 4 | - | 134 | - |
| Homerville city, Clinch County | 1 184 | 577 | 53 | 111 | 54 | 8 | 4 | 35 | 338 | 4 |
| Hoschton city, Jackson County | 408 | 305 | - | 17 | 41 | - | 12 | - | 33 | - |
| Hull city, Madison County | 73 | 50 | 2 | - | - | - | - | - | 21 | - |
| Ideal city, Macon County | 230 | 138 | 5 | 7 | - | 7 | - | - | 73 | - |
| Ila city, Madison County | 147 | 91 | - | 6 | - | - | - | - | 50 | - |
| Indian Springs CDP, Catoosa County | 769 | 598 | - | 12 | - | - | - | - | 159 | - |
| Iron City town, Seminole County | 143 | 106 | - | - | - | 3 | - | - | 34 | - |
| Irondale CDP, Clayton County | 2 636 | 1 968 | 27 | 16 | - | - | - | - | 625 | - |
| Inwinton city, Wilkinson County | 261 | 167 | 8 | 6 | 11 | - | - | - | 69 | - |
| Isle of Hope CDP, Chatham County | 1 065 | 1 059 | - | - | - | - | - | - | 6 | - |
| Ivey town, Wilkinson County | 526 | 206 | - | 3 | - | - | - | - | 317 | - |
| Jackson city, Butts County | 1 700 | 1 061 | 24 | 259 | 93 | 26 | 70 | 63 | 104 | - |

Table 18. **Units in Structure: 2000**—Con.

[Data based on a sample (except Tables 65-68). For information on confidentiality protection, coverage, sampling error, and nonsampling error, see Appendix G. For location of definitions, see "How to Use This Census Report"]

| State County Place | Total housing units | Units in structure | | | | | | | | | |
|---|---------------------------|---------------------|---------------------|-----------------|-----------------|-------------------|-------------------|------------------------|----------------|------------------------|---|
| | | 1 unit, detached | 1 unit, attached | 2 to 4 units | 5 to 9 units | 10 to 19 units | 20 to 49 units | 50 or more units | Mobile home | Boat, RV, van, etc. | |
| PLACE—Con. | | | | | | | | | | | |
| Jacksonville town, Telfair County | 69 | 49 | 2 | - | - | - | - | - | - | 18 | - |
| Jakin city, Early County | 87 | 57 | - | 14 | - | - | - | - | - | 16 | - |
| Jasper city, Pickens County | 1 033 | 607 | 28 | 253 | 61 | 33 | 8 | 9 | 34 | - | - |
| Jefferson city, Jackson County | 1 518 | 1 121 | 10 | 161 | 59 | 39 | 4 | 3 | 121 | - | - |
| Jeffersonville city, Twiggs County | 508 | 350 | 4 | 20 | - | 38 | 9 | - | 87 | - | - |
| Jenkinsburg town, Butts County | 84 | 67 | - | 7 | - | - | - | - | 10 | - | - |
| Jersey town, Walton County | 73 | 64 | - | 3 | - | - | - | - | 6 | - | - |
| Jesup city, Wayne County | 3 476 | 2 488 | 70 | 457 | 183 | 78 | 20 | 17 | 163 | - | - |
| Jonesboro city, Clayton County | 1 612 | 1 011 | 24 | 322 | 46 | 49 | 15 | 79 | 66 | - | - |
| Junction City town, Talbot County | 83 | 53 | 3 | - | - | - | - | - | 27 | - | - |
| Kennesaw city, Cobb County | 8 762 | 6 254 | 823 | 148 | 121 | 348 | 188 | 110 | 755 | 15 | - |
| Keyville town | 61 | 18 | - | - | - | - | - | - | 43 | - | - |
| Burke County (part) | 54 | 16 | - | - | - | - | - | - | 38 | - | - |
| Jefferson County (part) | 7 | 2 | - | - | - | - | - | - | 5 | - | - |
| Kings Bay Base CDP, Camden County | 449 | - | 78 | 329 | 24 | - | - | - | 18 | - | - |
| Kingsland city, Camden County | 4 180 | 2 419 | 154 | 365 | 314 | 69 | - | 19 | 831 | 9 | - |
| Kingston city, Bartow County | 297 | 185 | - | 5 | - | 6 | - | - | 98 | 3 | - |
| Kile town, Johnson County | 140 | 112 | - | 3 | - | - | - | - | 25 | - | - |
| La Fayette city, Walker County | 2 971 | 2 080 | 39 | 464 | 205 | 52 | 52 | 17 | 62 | - | - |
| LaGrange city, Troup County | 11 005 | 7 512 | 157 | 1 358 | 653 | 257 | 99 | 387 | 571 | 11 | - |
| Lake City city, Clayton County | 978 | 622 | 55 | 61 | 154 | - | 18 | 20 | 48 | - | - |
| Lakeland city, Lanier County | 1 169 | 667 | 19 | 84 | 42 | - | 23 | 16 | 312 | 6 | - |
| Lake Park city, Lowndes County | 254 | 191 | 2 | 23 | 5 | - | 10 | 4 | 19 | - | - |
| Lakeview CDP | 2 129 | 1 758 | 20 | 158 | 48 | - | - | - | 145 | - | - |
| Catoosa County (part) | 1 686 | 1 423 | 12 | 101 | 19 | - | - | - | 131 | - | - |
| Walker County (part) | 443 | 335 | 8 | 57 | 29 | - | - | - | 14 | - | - |
| Lakeview Estates CDP, Rockdale County | 698 | 48 | - | 27 | - | - | - | 10 | 613 | - | - |
| Lavonia city, Franklin County | 878 | 592 | 16 | 185 | 27 | 17 | - | 4 | 33 | 4 | - |
| Lawrenceville city, Gwinnett County | 7 675 | 4 561 | 582 | 1 297 | 388 | 245 | 60 | 225 | 317 | - | - |
| Leary city, Calhoun County | 288 | 193 | - | - | - | - | - | - | 95 | - | - |
| Leesburg city, Lee County | 897 | 584 | 16 | 139 | 17 | 2 | 20 | 3 | 116 | - | - |
| Lenox town, Cook County | 409 | 235 | 2 | 11 | 2 | 7 | - | - | 152 | - | - |
| Leslie city, Sumter County | 192 | 141 | - | 14 | - | - | - | - | 37 | - | - |
| Lexington city, Oglethorpe County | 116 | 102 | 2 | 2 | 3 | 3 | - | - | 4 | - | - |
| Lilburn city, Gwinnett County | 4 011 | 2 873 | 165 | 396 | 193 | 64 | 61 | 232 | 27 | - | - |
| Lilly city, Dooly County | 101 | 56 | 4 | 3 | 2 | 7 | - | - | 29 | - | - |
| Lincoln Park CDP, Upson County | 534 | 364 | 8 | 55 | 7 | - | - | - | 100 | - | - |
| Lincolnton city, Lincoln County | 656 | 474 | 2 | 69 | 4 | 4 | 9 | - | 94 | - | - |
| Lindale CDP, Floyd County | 1 797 | 1 405 | 53 | 235 | - | - | - | - | 104 | - | - |
| Lithia Springs city, Douglas County | 935 | 780 | 22 | 68 | - | 6 | - | - | 59 | - | - |
| Lithonia city, DeKalb County | 910 | 348 | 49 | 174 | 182 | 83 | 23 | 22 | 29 | - | - |
| Locust Grove city, Henry County | 883 | 516 | - | 20 | - | - | - | - | 347 | - | - |
| Loganville city | 2 086 | 1 585 | 28 | 238 | 26 | 5 | 3 | 8 | 193 | - | - |
| Gwinnett County (part) | 458 | 446 | 7 | - | - | - | - | - | 5 | - | - |
| Walton County (part) | 1 628 | 1 139 | 21 | 238 | 26 | 5 | 3 | 8 | 188 | - | - |
| Lone Oak town, Meriwether County | 55 | 45 | - | 5 | - | - | - | - | 5 | - | - |
| Lookout Mountain city, Walker County | 656 | 605 | 5 | 12 | 8 | 26 | - | - | - | - | - |
| Louisville city, Jefferson County | 1 090 | 813 | 20 | 94 | 22 | - | 21 | - | 120 | - | - |
| Lovejoy city, Clayton County | 605 | 51 | - | - | - | - | 2 | - | 552 | - | - |
| Ludowici city, Long County | 637 | 294 | 2 | 7 | 7 | - | 2 | - | 323 | 2 | - |
| Lula city | 610 | 474 | - | 8 | 6 | 9 | - | - | 113 | - | - |
| Banks County (part) | 41 | 32 | - | - | - | - | - | - | 9 | - | - |
| Hall County (part) | 569 | 442 | - | 8 | 6 | 9 | - | - | 104 | - | - |
| Lumber City city, Telfair County | 575 | 300 | 6 | 25 | - | 2 | 31 | - | 211 | - | - |
| Lumpkin city, Stewart County | 602 | 384 | - | 45 | - | 2 | - | - | 171 | - | - |
| Luthersville city, Meriwether County | 320 | 196 | 2 | 2 | - | - | - | - | 120 | - | - |
| Lyerly town, Chattooga County | 228 | 164 | 7 | 8 | 9 | - | - | - | 40 | - | - |
| Lyons city, Toombs County | 1 828 | 1 102 | 63 | 276 | 22 | 53 | 5 | - | 299 | 8 | - |
| Mableton CDP, Cobb County | 11 279 | 8 882 | 316 | 479 | 419 | 215 | 44 | 190 | 734 | - | - |
| McCaysville city, Fannin County | 612 | 397 | 10 | 76 | 37 | 23 | 2 | - | 65 | 2 | - |
| McDonough city, Henry County | 3 146 | 2 047 | 48 | 476 | 268 | 102 | 61 | 118 | 26 | - | - |
| McIntyre town, Wilkinson County | 335 | 219 | - | - | 12 | - | - | - | 104 | - | - |
| Macon city | 44 475 | 27 567 | 1 432 | 7 842 | 3 745 | 931 | 779 | 1 827 | 334 | 18 | - |
| Bibb County (part) | 44 268 | 27 394 | 1 432 | 7 842 | 3 745 | 931 | 779 | 1 827 | 300 | 18 | - |
| Jones County (part) | 207 | 173 | - | - | - | - | - | - | 34 | - | - |
| McRae city, Telfair County | 1 320 | 944 | 29 | 150 | 49 | - | - | 8 | 140 | - | - |
| Madison city, Morgan County | 1 499 | 1 135 | 44 | 104 | 69 | 10 | 12 | 9 | 116 | - | - |
| Manassas city, Tattnall County | 46 | 30 | - | - | - | - | - | - | 16 | - | - |
| Manchester city | 1 913 | 1 397 | 9 | 203 | 67 | 11 | 36 | 11 | 179 | - | - |
| Meriwether County (part) | 1 861 | 1 351 | 9 | 203 | 67 | 11 | 36 | 11 | 173 | - | - |
| Talbot County (part) | 52 | 46 | - | - | - | - | - | - | 6 | - | - |
| Mansfield city, Newton County | 149 | 122 | - | - | - | - | - | - | 13 | 14 | - |
| Marietta city, Cobb County | 25 399 | 8 638 | 2 498 | 2 515 | 3 928 | 3 972 | 1 087 | 2 522 | 230 | 9 | - |
| Marshallville city, Macon County | 574 | 395 | 32 | 37 | 8 | 32 | 4 | - | 66 | - | - |
| Martin town | 158 | 94 | - | - | - | - | - | - | 64 | - | - |
| Franklin County (part) | - | - | - | - | - | - | - | - | - | - | - |
| Stephens County (part) | 158 | 94 | - | - | - | - | - | - | 64 | - | - |
| Martinez CDP, Columbia County | 10 310 | 8 738 | 436 | 636 | 163 | 86 | - | 96 | 155 | - | - |
| Maxeys town, Oglethorpe County | 94 | 67 | - | - | - | - | - | - | 27 | - | - |

Table 18. **Units in Structure: 2000**—Con.

[Data based on a sample (except Tables 65-68). For information on confidentiality protection, coverage, sampling error, and nonsampling error, see Appendix G. For location of definitions, see "How to Use This Census Report"]

| State County Place | Total housing units | Units in structure | | | | | | | | |
|---|---------------------------|---------------------|---------------------|-----------------|-----------------|-------------------|-------------------|------------------------|----------------|------------------------|
| | | 1 unit, detached | 1 unit, attached | 2 to 4 units | 5 to 9 units | 10 to 19 units | 20 to 49 units | 50 or more units | Mobile home | Boat, RV, van, etc. |
| PLACE—Con. | | | | | | | | | | |
| Maysville town | 542 | 408 | 2 | - | 12 | 5 | - | - | 112 | 3 |
| Banks County (part) | 291 | 250 | - | - | - | - | - | - | 41 | - |
| Jackson County (part) | 251 | 158 | 2 | - | 12 | 5 | - | - | 71 | 3 |
| Meansville city, Pike County | 82 | 67 | - | - | - | - | - | - | 13 | 2 |
| Meigs city | 472 | 204 | 9 | 49 | - | - | 12 | - | 198 | - |
| Mitchell County (part) | 12 | 10 | - | - | - | - | - | - | 2 | - |
| Thomas County (part) | 460 | 194 | 9 | 49 | - | - | 12 | - | 196 | - |
| Menlo city, Chattooga County | 247 | 167 | 6 | 47 | 2 | - | 2 | - | 23 | - |
| Metter city, Candler County | 1 541 | 1 026 | 29 | 121 | 18 | - | - | 32 | 315 | - |
| Midville city, Burke County | 221 | 170 | - | 4 | - | - | - | - | 47 | - |
| Midway city, Liberty County | 396 | 181 | 6 | 3 | - | - | - | - | 200 | 6 |
| Midway-Hardwick CDP, Baldwin County | 2 222 | 1 060 | 13 | 61 | 84 | 6 | 8 | - | 985 | 5 |
| Milan town | 375 | 265 | - | - | - | - | - | - | 110 | - |
| Dodge County (part) | 203 | 145 | - | - | - | - | - | - | 58 | - |
| Telfair County (part) | 172 | 120 | - | - | - | - | - | - | 52 | - |
| Milledgeville city, Baldwin County | 5 433 | 3 254 | 128 | 956 | 452 | 156 | 61 | 148 | 278 | - |
| Millen city, Jenkins County | 1 590 | 1 092 | 35 | 131 | 49 | 7 | 23 | - | 253 | - |
| Milner city, Lamar County | 203 | 146 | 3 | 3 | 6 | - | - | - | 45 | - |
| Mitchell town, Glascock County | 83 | 56 | - | - | - | - | - | - | 27 | - |
| Molena city, Pike County | 140 | 118 | - | 2 | - | - | - | - | 20 | - |
| Monroe city, Walton County | 4 739 | 2 830 | 129 | 1 091 | 302 | 7 | 31 | 21 | 328 | - |
| Montezuma city, Macon County | 1 672 | 1 187 | 45 | 134 | 84 | - | 32 | 19 | 171 | - |
| Montgomery CDP, Chatham County | 1 648 | 1 246 | 65 | 45 | - | 9 | - | 11 | 272 | - |
| Monticello city, Jasper County | 1 020 | 771 | 23 | 73 | 42 | 3 | 5 | - | 103 | - |
| Montrose town, Laurens County | 62 | 38 | - | - | - | - | - | - | 24 | - |
| Moody AFB CDP, Lowndes County | 352 | 14 | 179 | 83 | 18 | - | 8 | - | 50 | - |
| Moreland town, Coweta County | 151 | 127 | 2 | - | - | - | - | - | 22 | - |
| Morgan city, Calhoun County | 127 | 75 | - | - | - | - | - | - | 52 | - |
| Morganton town, Fannin County | 152 | 121 | 2 | - | - | - | - | - | 29 | - |
| Morrow city, Clayton County | 1 772 | 923 | 147 | 91 | 248 | 177 | 62 | 109 | 15 | - |
| Morven city, Brooks County | 250 | 121 | 3 | 3 | 2 | - | - | - | 118 | 3 |
| Moultrie city, Colquitt County | 6 661 | 4 336 | 165 | 1 038 | 476 | 175 | 176 | 88 | 207 | - |
| Mountain City town, Rabun County | 435 | 269 | 7 | 22 | - | - | 3 | - | 129 | 5 |
| Mountain Park city | 264 | 261 | 1 | - | 2 | - | - | - | - | - |
| Cherokee County (part) | 3 | 3 | - | - | - | - | - | - | - | - |
| Fulton County (part) | 261 | 258 | 1 | - | 2 | - | - | - | - | - |
| Mountain Park CDP, Gwinnett County | 4 460 | 3 847 | 35 | 36 | 70 | 70 | 64 | 73 | 242 | 23 |
| Mount Airy town, Habersham County | 255 | 181 | 2 | 9 | - | - | - | - | 63 | - |
| Mount Vernon city, Montgomery County | 839 | 439 | 9 | 71 | 49 | 7 | 19 | 2 | 240 | 3 |
| Mount Zion city, Carroll County | 501 | 380 | 2 | 9 | - | - | - | - | 110 | - |
| Nahunta city, Brantley County | 457 | 228 | 7 | 31 | 18 | 3 | 2 | 2 | 166 | - |
| Nashville city, Berrien County | 2 121 | 1 392 | 47 | 152 | 73 | 54 | 13 | 6 | 384 | - |
| Nelson city | 261 | 220 | 2 | - | - | - | - | - | 36 | 3 |
| Cherokee County (part) | 139 | 122 | 2 | - | - | - | - | - | 15 | - |
| Pickens County (part) | 122 | 98 | - | - | - | - | - | - | 21 | 3 |
| Newborn town, Newton County | 196 | 160 | - | 12 | - | - | - | - | 24 | - |
| Newington town, Screven County | 161 | 81 | - | 5 | - | - | - | - | 70 | 5 |
| Newnan city, Coweta County | 6 643 | 4 092 | 193 | 1 185 | 449 | 418 | 197 | 77 | 32 | - |
| Newton city, Baker County | 363 | 175 | 2 | 34 | 5 | - | 3 | - | 144 | - |
| Nicholls city, Coffee County | 494 | 227 | 8 | 6 | 12 | 7 | - | 2 | 229 | 3 |
| Nicholson city, Jackson County | 492 | 180 | - | 3 | - | - | - | - | 309 | - |
| Norcross city, Gwinnett County | 2 784 | 1 319 | 459 | 396 | 351 | 151 | 19 | 79 | 10 | - |
| Norman Park city, Colquitt County | 372 | 193 | 12 | 14 | 5 | 4 | - | - | 140 | 4 |
| North Atlanta CDP, DeKalb County | 16 619 | 6 322 | 787 | 1 878 | 2 273 | 2 319 | 1 128 | 1 821 | 91 | - |
| North Decatur CDP, DeKalb County | 8 369 | 4 120 | 434 | 426 | 835 | 881 | 550 | 1 109 | - | 14 |
| North Druid Hills CDP, DeKalb County | 10 240 | 3 417 | 350 | 650 | 1 127 | 1 614 | 1 179 | 1 883 | - | 20 |
| North High Shoals town, Oconee County | 161 | 149 | - | - | - | - | - | - | 12 | - |
| Norwood city, Warren County | 145 | 80 | 6 | - | - | - | - | - | 59 | - |
| Nunez town, Emanuel County | 69 | 39 | - | - | - | - | - | - | 30 | - |
| Oak Park town, Emanuel County | 192 | 125 | - | - | - | - | - | - | 67 | - |
| Oakwood city, Hall County | 1 109 | 307 | 35 | 408 | 108 | 87 | 31 | 57 | 76 | - |
| Ochlocknee town, Thomas County | 285 | 158 | 8 | 8 | - | - | - | - | 111 | - |
| Ocilla city, Irwin County | 1 264 | 832 | 31 | 144 | 21 | - | 25 | 4 | 207 | - |
| Oconee city, Washington County | 93 | 67 | - | 8 | - | - | - | - | 18 | - |
| Odum town, Wayne County | 191 | 114 | 6 | 5 | - | - | - | - | 66 | - |
| Offerman city, Pierce County | 176 | 123 | - | - | - | - | - | - | 53 | - |
| Oglethorpe city, Macon County | 558 | 334 | 7 | 37 | 8 | 7 | 26 | 4 | 133 | 2 |
| Oliver city, Screven County | 122 | 56 | - | - | - | - | - | - | 66 | - |
| Omega city | 514 | 219 | 4 | 40 | 21 | - | 16 | - | 214 | - |
| Colquitt County (part) | - | - | - | - | - | - | - | - | - | - |
| Tift County (part) | 514 | 219 | 4 | 40 | 21 | - | 16 | - | 214 | - |
| Orchard Hill town, Spalding County | 104 | 46 | - | 2 | - | - | - | - | 56 | - |
| Oxford city, Newton County | 551 | 459 | 27 | 60 | - | - | 2 | - | 3 | - |
| Palmetto city | 1 225 | 864 | 7 | 210 | 98 | 28 | - | 10 | 8 | - |
| Coweta County (part) | 84 | 84 | - | - | - | - | - | - | - | - |
| Fulton County (part) | 1 141 | 780 | 7 | 210 | 98 | 28 | - | 10 | 8 | - |
| Panthersville CDP, DeKalb County | 4 309 | 2 189 | 64 | 407 | 948 | 380 | 119 | 202 | - | - |
| Parrott town, Terrell County | 97 | 86 | - | 2 | - | - | - | - | 9 | - |
| Patterson city, Pierce County | 311 | 276 | 2 | - | - | - | - | - | 31 | 2 |

Table 18. **Units in Structure: 2000**—Con.

[Data based on a sample (except Tables 65-68). For information on confidentiality protection, coverage, sampling error, and nonsampling error, see Appendix G. For location of definitions, see "How to Use This Census Report"]

| State County Place | Total housing units | Units in structure | | | | | | | | | |
|--|---------------------------|---------------------|---------------------|-----------------|-----------------|-------------------|-------------------|------------------------|----------------|------------------------|---|
| | | 1 unit, detached | 1 unit, attached | 2 to 4 units | 5 to 9 units | 10 to 19 units | 20 to 49 units | 50 or more units | Mobile home | Boat, RV, van, etc. | |
| PLACE —Con. | | | | | | | | | | | |
| Pavo city | 350 | 210 | 2 | 2 | - | - | - | - | - | 136 | - |
| Brooks County (part) | 154 | 79 | - | - | - | - | - | - | - | 75 | - |
| Thomas County (part) | 196 | 131 | 2 | 2 | - | - | - | - | - | 61 | - |
| Payne city, Bibb County | 93 | 80 | - | 11 | 2 | - | - | - | - | - | - |
| Peachtree City city, Fayette County | 11 490 | 9 548 | 355 | 299 | 549 | 302 | 129 | 288 | 20 | - | - |
| Pearson city, Atkinson County | 753 | 362 | 2 | 51 | 36 | 3 | 23 | - | 274 | 2 | - |
| Pelham city, Mitchell County | 1 598 | 1 144 | 82 | 169 | 35 | 4 | 12 | 8 | 144 | - | - |
| Pembroke city, Bryan County | 913 | 595 | 7 | 78 | 9 | - | 1 | - | 223 | - | - |
| Pendergrass city, Jackson County | 188 | 129 | - | - | - | - | - | - | 59 | - | - |
| Perry city | 3 968 | 2 648 | 68 | 328 | 263 | 32 | 70 | 253 | 287 | 19 | - |
| Houston County (part) | 3 968 | 2 648 | 68 | 328 | 263 | 32 | 70 | 253 | 287 | 19 | - |
| Peach County (part) | - | - | - | - | - | - | - | - | - | - | - |
| Phillipsburg CDP, Tift County | 453 | 272 | 11 | - | - | - | - | - | 170 | - | - |
| Pinehurst city, Dooly County | 167 | 117 | - | 11 | - | - | - | - | 37 | 2 | - |
| Pine Lake city, DeKalb County | 287 | 225 | 2 | 25 | 27 | 6 | 2 | - | - | - | - |
| Pine Mountain town | 892 | 298 | 383 | 133 | 34 | 11 | 22 | 3 | 8 | - | - |
| Harris County (part) | 878 | 284 | 383 | 133 | 34 | 11 | 22 | 3 | 8 | - | - |
| Meriwether County (part) | 14 | 14 | - | - | - | - | - | - | - | - | - |
| Pineview town, Wilcox County | 220 | 145 | 2 | - | 2 | - | - | - | 71 | - | - |
| Pitts city, Wilcox County | 152 | 112 | - | - | - | - | - | - | 40 | - | - |
| Plains city, Sumter County | 237 | 164 | 2 | 48 | - | - | - | - | 22 | 1 | - |
| Plainville city, Gordon County | 109 | 81 | - | - | - | - | - | - | 28 | - | - |
| Pooler city, Chatham County | 2 368 | 1 989 | - | 68 | - | 35 | 18 | - | 258 | - | - |
| Portal town, Bulloch County | 248 | 179 | - | 4 | 2 | - | - | - | 63 | - | - |
| Porterdale town, Newton County | 468 | 396 | 47 | 22 | - | - | - | - | 3 | - | - |
| Port Wentworth city, Chatham County | 1 377 | 1 156 | 5 | 14 | 6 | 9 | - | - | 173 | 14 | - |
| Poulan city, Worth County | 386 | 256 | - | - | - | - | 2 | - | 128 | - | - |
| Powder Springs city, Cobb County | 4 186 | 3 717 | 198 | 171 | 19 | - | - | - | 63 | 18 | - |
| Preston town, Webster County | 218 | 139 | 2 | - | 2 | - | 16 | - | 57 | 2 | - |
| Pulaski town, Candler County | 86 | 58 | - | - | - | - | - | - | 28 | - | - |
| Putney CDP, Dougherty County | 1 236 | 995 | 24 | 7 | - | - | - | - | 203 | 7 | - |
| Quitman city, Brooks County | 2 017 | 1 483 | 56 | 222 | 61 | 35 | 54 | 5 | 101 | - | - |
| Ranger town, Gordon County | 48 | 26 | - | - | - | - | - | - | 17 | 5 | - |
| Raoul CDP, Habersham County | 303 | 157 | - | 2 | - | - | - | - | 144 | - | - |
| Ray City city, Berrien County | 351 | 179 | 11 | 22 | - | - | - | - | 139 | - | - |
| Rayle town, Wilkes County | 61 | 51 | - | - | - | - | - | - | 10 | - | - |
| Rebecca city, Turner County | 102 | 61 | - | - | - | - | - | - | 41 | - | - |
| Redan CDP, DeKalb County | 12 107 | 9 028 | 888 | 254 | 625 | 911 | 103 | 283 | 15 | - | - |
| Reed Creek CDP, Hart County | 1 746 | 1 286 | 8 | 7 | - | - | - | - | 363 | 82 | - |
| Register town, Bulloch County | 83 | 67 | - | - | - | - | - | - | 16 | - | - |
| Reidsville city, Tattnall County | 1 114 | 661 | 20 | 136 | 9 | 6 | 5 | - | 272 | 5 | - |
| Remerton city, Lowndes County | 498 | 111 | 37 | 225 | 70 | 38 | 15 | 1 | 1 | - | - |
| Rentz town, Laurens County | 173 | 121 | - | 2 | 4 | - | - | - | 46 | - | - |
| Resaca city, Gordon County | 317 | 174 | - | 43 | 44 | - | - | - | 56 | - | - |
| Rest Haven town | 65 | 39 | 4 | - | - | - | - | - | 22 | - | - |
| Gwinnett County (part) | 48 | 37 | 4 | - | - | - | - | - | 7 | - | - |
| Hall County (part) | 17 | 2 | - | - | - | - | - | - | 15 | - | - |
| Reynolds town, Taylor County | 491 | 334 | 19 | 37 | 12 | 3 | - | - | 86 | - | - |
| Rhine town, Dodge County | 240 | 169 | 1 | 11 | - | - | - | - | 59 | - | - |
| Riceboro city, Liberty County | 285 | 164 | - | - | - | - | - | - | 121 | - | - |
| Richland city, Stewart County | 711 | 443 | 9 | 52 | 20 | 2 | 17 | - | 168 | - | - |
| Richmond Hill city, Bryan County | 2 639 | 1 822 | 17 | 165 | 226 | 27 | - | 289 | 93 | - | - |
| Ridgely town, Washington County | 48 | 35 | - | 2 | - | - | - | - | 11 | - | - |
| Rincon city, Effingham County | 1 830 | 1 044 | 30 | 156 | 200 | 106 | 13 | 10 | 271 | - | - |
| Ringgold city, Catoosa County | 1 104 | 649 | 17 | 126 | 100 | 43 | 14 | 41 | 114 | - | - |
| Riverdale city, Clayton County | 4 533 | 2 351 | 346 | 612 | 667 | 244 | 134 | 162 | 17 | - | - |
| Riverside town, Colquitt County | 19 | 7 | - | - | - | - | - | - | 12 | - | - |
| Roberta city, Crawford County | 322 | 226 | 15 | 39 | 9 | 3 | 16 | - | 14 | - | - |
| Robins AFB CDP, Houston County | 797 | 138 | 593 | 58 | 6 | - | - | - | 2 | - | - |
| Rochelle city, Wilcox County | 644 | 389 | 4 | 22 | 22 | - | 7 | - | 200 | - | - |
| Rockmart city, Polk County | 1 680 | 1 328 | - | 156 | 123 | 38 | 7 | - | 28 | - | - |
| Rocky Ford town, Screven County | 86 | 68 | - | - | - | - | - | - | 18 | - | - |
| Rome city, Floyd County | 14 459 | 9 689 | 370 | 2 279 | 662 | 344 | 122 | 731 | 262 | - | - |
| Roopville town, Carroll County | 85 | 78 | - | - | - | - | - | - | 7 | - | - |
| Rossville city, Walker County | 1 670 | 1 228 | 14 | 174 | 92 | 105 | 7 | 33 | 17 | - | - |
| Roswell city, Fulton County | 31 389 | 19 259 | 2 186 | 1 405 | 2 529 | 3 797 | 987 | 1 152 | 65 | 9 | - |
| Royston city | 1 145 | 690 | 21 | 244 | 4 | 4 | 10 | 4 | 168 | - | - |
| Franklin County (part) | 865 | 557 | 4 | 157 | 4 | 4 | 6 | 4 | 129 | - | - |
| Hart County (part) | 280 | 133 | 17 | 87 | - | - | 4 | - | 39 | - | - |
| Madison County (part) | - | - | - | - | - | - | - | - | - | - | - |
| Rutledge city, Morgan County | 293 | 229 | 4 | 32 | 2 | - | 4 | - | 22 | - | - |
| St. Marys city, Camden County | 5 307 | 3 507 | 163 | 422 | 594 | 168 | 33 | 87 | 326 | 7 | - |
| St. Simons CDP, Glynn County | 8 647 | 5 541 | 444 | 677 | 833 | 280 | 235 | 536 | 101 | - | - |
| Sale City town, Mitchell County | 156 | 101 | 2 | 4 | - | - | - | - | 49 | - | - |
| Salem CDP, Upson County | 148 | 85 | 6 | - | - | - | - | - | 57 | - | - |
| Sandersville city, Washington County | 2 698 | 1 931 | 64 | 235 | 35 | 18 | 116 | 8 | 291 | - | - |
| Sandy Springs CDP, Fulton County | 42 744 | 14 374 | 2 881 | 2 354 | 6 937 | 7 931 | 3 438 | 4 806 | 23 | - | - |
| Santa Claus city, Toombs County | 79 | 48 | - | 15 | 3 | - | - | - | 13 | - | - |
| Sardis town, Burke County | 567 | 275 | - | 33 | - | 19 | - | - | 240 | - | - |
| Sasser town, Terrell County | 216 | 168 | 1 | 9 | - | - | 2 | - | 36 | - | - |
| Savannah city, Chatham County | 57 496 | 32 724 | 4 230 | 9 968 | 4 143 | 1 503 | 922 | 3 189 | 793 | 24 | - |
| Scotland city | 132 | 81 | - | - | - | - | - | - | 51 | - | - |
| Telfair County (part) | 113 | 72 | - | - | - | - | - | - | 41 | - | - |
| Wheeler County (part) | 19 | 9 | - | - | - | - | - | - | 10 | - | - |

Table 18. **Units in Structure: 2000**—Con.

[Data based on a sample (except Tables 65-68). For information on confidentiality protection, coverage, sampling error, and nonsampling error, see Appendix G. For location of definitions, see "How to Use This Census Report"]

| State County Place | Total housing units | Units in structure | | | | | | | | |
|--|---------------------------|---------------------|---------------------|-----------------|-----------------|-------------------|-------------------|------------------------|----------------|------------------------|
| | | 1 unit, detached | 1 unit, attached | 2 to 4 units | 5 to 9 units | 10 to 19 units | 20 to 49 units | 50 or more units | Mobile home | Boat, RV, van, etc. |
| PLACE —Con. | | | | | | | | | | |
| Scottdale CDP, DeKalb County | 4 205 | 2 056 | 122 | 369 | 439 | 592 | 349 | 247 | 31 | - |
| Screven city, Wayne County | 357 | 246 | 3 | 17 | 5 | - | - | - | 86 | - |
| Senoia city, Coweta County | 650 | 552 | 3 | 38 | 7 | 4 | - | - | 46 | - |
| Shady Dale town, Jasper County | 86 | 58 | - | - | - | - | - | - | 28 | - |
| Shannon CDP, Floyd County | 732 | 655 | - | 11 | 24 | - | - | - | 42 | - |
| Sharon city, Taliaferro County | 55 | 37 | 5 | - | - | - | - | - | 13 | - |
| Sharpsburg town, Coweta County | 128 | 114 | - | 9 | - | - | - | - | 5 | - |
| Shellman city, Randolph County | 465 | 325 | 17 | 14 | 3 | - | 6 | - | 100 | - |
| Shiloh city, Harris County | 172 | 99 | 2 | - | - | - | - | - | 71 | - |
| Siloam town, Greene County | 148 | 100 | - | - | - | - | - | - | 48 | - |
| Skidaway Island CDP, Chatham County | 3 496 | 3 358 | 97 | 28 | 6 | - | 7 | - | - | - |
| Sky Valley city, Rabun County | 704 | 426 | 62 | 7 | 182 | 24 | - | - | 3 | - |
| Smithville city, Lee County | 300 | 179 | 7 | 8 | 3 | - | - | - | 103 | - |
| Smyrna city, Cobb County | 19 715 | 7 923 | 2 307 | 1 776 | 2 971 | 2 237 | 955 | 1 423 | 123 | - |
| Snellville city, Gwinnett County | 5 251 | 4 738 | 90 | 415 | - | - | - | - | 8 | - |
| Social Circle city | 1 252 | 968 | 19 | 125 | 3 | 9 | 5 | - | 123 | - |
| Newton County (part) | - | - | - | - | - | - | - | - | - | - |
| Walton County (part) | 1 252 | 968 | 19 | 125 | 3 | 9 | 5 | - | 123 | - |
| Soperton city, Treutlen County | 1 198 | 709 | 8 | 147 | 23 | 8 | 10 | 8 | 285 | - |
| Sparks town, Cook County | 737 | 357 | 6 | 3 | 7 | 3 | - | - | 361 | - |
| Sparta city, Hancock County | 737 | 492 | 10 | 40 | 11 | 6 | 60 | - | 118 | - |
| Springfield city, Effingham County | 722 | 506 | 7 | 76 | 69 | 3 | 22 | 10 | 27 | 2 |
| Stapleton city, Jefferson County | 120 | 86 | - | 8 | - | - | - | - | 26 | - |
| Statesboro city, Bulloch County | 9 262 | 3 757 | 301 | 1 798 | 985 | 946 | 563 | 638 | 264 | 10 |
| Statham city, Barrow County | 811 | 590 | 5 | 55 | 15 | 7 | - | 1 | 138 | - |
| Stillmore town, Emanuel County | 256 | 122 | - | 13 | - | - | - | - | 121 | - |
| Stockbridge city, Henry County | 3 953 | 2 773 | 154 | 194 | 222 | 181 | 55 | 51 | 313 | 10 |
| Stone Mountain city, DeKalb County | 2 561 | 1 420 | 303 | 334 | 192 | 161 | 35 | 83 | 33 | - |
| Sugar Hill city, Gwinnett County | 4 047 | 3 262 | 49 | 141 | 67 | 79 | 15 | - | 434 | - |
| Summertown town, Emanuel County | 60 | 41 | - | - | - | - | - | - | 19 | - |
| Summerville city, Chattooga County | 2 126 | 1 442 | 76 | 214 | 60 | - | 8 | 50 | 276 | - |
| Sumner town, Worth County | 118 | 61 | - | - | - | - | - | - | 57 | - |
| Sunny Side city, Spalding County | 51 | 51 | - | - | - | - | - | - | - | - |
| Sunnyside CDP, Ware County | 569 | 486 | - | 49 | 9 | - | - | - | 25 | - |
| Sunset Village CDP, Upson County | 404 | 321 | 8 | - | - | - | - | - | 75 | - |
| Surrency town, Appling County | 112 | 88 | - | - | - | - | - | - | 24 | - |
| Suwanee city, Gwinnett County | 3 233 | 2 439 | 20 | 10 | 146 | 463 | 124 | 31 | - | - |
| Swainsboro city, Emanuel County | 3 054 | 2 085 | 95 | 534 | 71 | - | 88 | - | 181 | - |
| Sycamore city, Turner County | 202 | 154 | 1 | - | - | - | - | - | 47 | - |
| Sylvania city, Screven County | 1 324 | 1 033 | 47 | 164 | 39 | - | - | - | 41 | - |
| Sylvester city, Worth County | 2 536 | 1 565 | 70 | 396 | 88 | 11 | 31 | 8 | 367 | - |
| Talbotton city, Talbot County | 411 | 215 | 7 | 33 | 6 | 15 | 22 | - | 113 | - |
| Talking Rock town, Pickens County | 22 | 16 | - | - | - | - | - | - | 6 | - |
| Tallapoosa city, Haralson County | 1 366 | 997 | 38 | 190 | 9 | 44 | - | - | 88 | - |
| Tallah Falls town | 111 | 96 | 3 | - | - | - | - | - | 12 | - |
| Habersham County (part) | 36 | 32 | 1 | - | - | - | - | - | 3 | - |
| Rabun County (part) | 75 | 64 | 2 | - | - | - | - | - | 9 | - |
| Talmo town, Jackson County | 142 | 65 | - | 6 | - | - | - | - | 71 | - |
| Tarrytown village, Montgomery County | 48 | 36 | - | - | - | - | - | - | 12 | - |
| Taylorville town | 109 | 101 | - | - | - | - | - | - | 8 | - |
| Bartow County (part) | 91 | 84 | - | - | - | - | - | - | 7 | - |
| Polk County (part) | 18 | 17 | - | - | - | - | - | - | 1 | - |
| Temple city | 965 | 743 | 9 | 26 | - | - | - | - | 187 | - |
| Carroll County (part) | 965 | 743 | 9 | 26 | - | - | - | - | 187 | - |
| Haralson County (part) | - | - | - | - | - | - | - | - | - | - |
| Tennille city, Washington County | 744 | 531 | 10 | 56 | 7 | 3 | 5 | - | 132 | - |
| Thomaston city, Upson County | 4 166 | 3 002 | 79 | 706 | 162 | 16 | 91 | 44 | 59 | 7 |
| Thomasville city, Thomas County | 7 793 | 5 890 | 185 | 716 | 399 | 192 | 83 | 256 | 72 | - |
| Thomson city, McDuffie County | 2 901 | 2 037 | 56 | 365 | 115 | 50 | 80 | 37 | 161 | - |
| Thunderbolt town, Chatham County | 1 139 | 676 | 66 | 57 | 84 | 81 | 18 | 11 | 146 | - |
| Tifton city, Tift County | 6 019 | 3 483 | 112 | 793 | 453 | 60 | 191 | 204 | 723 | - |
| Tiger town, Rabun County | 142 | 98 | - | 3 | - | - | - | - | 41 | - |
| Tignall town, Wilkes County | 306 | 177 | - | 32 | 2 | - | - | - | 95 | - |
| Toccoa city, Stephens County | 4 386 | 2 971 | 140 | 681 | 149 | 99 | 46 | 12 | 288 | - |
| Toombsboro town, Wilkinson County | 263 | 202 | 2 | - | - | - | 3 | - | 55 | 1 |
| Trenton city, Dade County | 851 | 633 | 10 | 41 | 65 | 7 | 38 | - | 57 | - |
| Trion town, Chattooga County | 892 | 677 | 33 | 63 | 22 | 36 | 24 | 33 | 4 | - |
| Tucker CDP, DeKalb County | 10 701 | 8 027 | 530 | 868 | 587 | 372 | 95 | 194 | 28 | - |
| Tunnel Hill city, Whitfield County | 472 | 400 | 3 | 6 | - | - | - | - | 63 | - |
| Turin town, Coweta County | 69 | 53 | - | 3 | - | - | - | - | 13 | - |
| Twin City city, Emanuel County | 621 | 361 | 2 | 8 | 15 | 2 | - | - | 231 | 2 |
| Tybee Island city, Chatham County | 2 695 | 1 409 | 219 | 541 | 156 | 123 | - | 174 | 66 | 7 |
| Tyrone town, Fayette County | 1 417 | 1 224 | 36 | 59 | - | - | - | - | 98 | - |
| Ty Ty city, Tift County | 298 | 142 | - | 5 | - | - | - | - | 151 | - |
| Unadilla city, Dooly County | 766 | 479 | 23 | 77 | 26 | 4 | 4 | 6 | 147 | - |
| Union City city, Fulton County | 5 354 | 1 250 | 612 | 1 025 | 1 098 | 649 | 110 | 599 | 11 | - |
| Union Point city, Greene County | 753 | 535 | 8 | 76 | 9 | 2 | 4 | - | 119 | - |
| Unionville CDP, Tift County | 824 | 518 | 20 | 22 | - | - | - | 10 | 254 | - |
| Uvalda city, Montgomery County | 251 | 163 | 4 | 5 | 2 | - | - | - | 77 | - |
| Valdosta city, Lowndes County | 19 007 | 12 500 | 495 | 2 027 | 1 649 | 739 | 329 | 901 | 354 | 13 |
| Varnell city, Whitfield County | 497 | 422 | - | 33 | - | - | - | - | 42 | - |
| Vernonburg town, Chatham County | 74 | 74 | - | - | - | - | - | - | - | - |

Table 18. **Units in Structure: 2000**—Con.

[Data based on a sample (except Tables 65-68). For information on confidentiality protection, coverage, sampling error, and nonsampling error, see Appendix G. For location of definitions, see "How to Use This Census Report"]

| State County Place | Total housing units | Units in structure | | | | | | | | |
|---|---------------------------|---------------------|---------------------|-----------------|-----------------|-------------------|-------------------|------------------------|----------------|------------------------|
| | | 1 unit, detached | 1 unit, attached | 2 to 4 units | 5 to 9 units | 10 to 19 units | 20 to 49 units | 50 or more units | Mobile home | Boat, RV, van, etc. |
| PLACE—Con. | | | | | | | | | | |
| Vidalia city | 4 757 | 3 572 | 141 | 486 | 222 | 16 | 36 | - | 284 | - |
| Montgomery County (part) | 76 | 76 | - | - | - | - | - | - | - | - |
| Toombs County (part) | 4 681 | 3 496 | 141 | 486 | 222 | 16 | 36 | - | 284 | - |
| Vidette city, Burke County | 49 | 39 | - | - | - | - | - | - | 10 | - |
| Vienna city, Dooly County | 1 171 | 622 | 28 | 112 | 80 | 9 | 26 | - | 294 | - |
| Villa Rica city | 1 812 | 1 405 | 8 | 218 | 75 | 27 | 18 | 8 | 53 | - |
| Carroll County (part) | 1 615 | 1 217 | 8 | 218 | 75 | 27 | 18 | 8 | 44 | - |
| Douglas County (part) | 197 | 188 | - | - | - | - | - | - | 9 | - |
| Vinings CDP, Cobb County | 5 662 | 997 | 335 | 264 | 1 232 | 1 699 | 378 | 757 | - | - |
| Waco city, Haralson County | 205 | 149 | - | 4 | 5 | - | - | - | 47 | - |
| Wadley city, Jefferson County | 878 | 510 | 9 | 39 | 40 | 35 | 41 | - | 204 | - |
| Waleska city, Cherokee County | 112 | 109 | - | 3 | - | - | - | - | - | - |
| Walnut Grove town, Walton County | 475 | 362 | 2 | 3 | - | - | - | - | 108 | - |
| Walhourville city, Liberty County | 1 589 | 700 | 16 | 31 | 9 | - | - | - | 833 | - |
| Warm Springs city, Meriwether County | 231 | 164 | 3 | 21 | 2 | 2 | 2 | - | 37 | - |
| Warner Robins city | 21 843 | 13 274 | 1 385 | 2 139 | 1 964 | 946 | 339 | 429 | 1 367 | - |
| Houston County (part) | 21 837 | 13 274 | 1 385 | 2 139 | 1 964 | 946 | 339 | 429 | 1 361 | - |
| Peach County (part) | 6 | - | - | - | - | - | - | - | 6 | - |
| Warrenton city, Warren County | 919 | 495 | 16 | 136 | 22 | 29 | 26 | - | 195 | - |
| Warwick city, Worth County | 222 | 125 | 20 | 14 | 5 | - | 7 | - | 51 | - |
| Washington city, Wilkes County | 2 042 | 1 457 | 39 | 306 | 9 | 18 | 21 | - | 192 | - |
| Watkinsville town, Oconee County | 879 | 737 | 13 | 90 | 4 | - | - | - | 35 | - |
| Waverly Hall town, Harris County | 240 | 202 | 7 | 8 | 2 | - | - | - | 21 | - |
| Waycross city | 7 516 | 4 993 | 158 | 974 | 382 | 56 | 75 | 186 | 692 | - |
| Pierce County (part) | - | - | - | - | - | - | - | - | - | - |
| Ware County (part) | 7 516 | 4 993 | 158 | 974 | 382 | 56 | 75 | 186 | 692 | - |
| Waynesboro city, Burke County | 2 288 | 1 435 | 30 | 551 | 123 | - | 33 | 12 | 104 | - |
| Weston town, Webster County | 37 | 29 | - | - | - | - | - | - | 8 | - |
| West Point city | 1 418 | 971 | 45 | 223 | 15 | 59 | 20 | - | 85 | - |
| Harris County (part) | 284 | 247 | 7 | - | - | 10 | 20 | - | - | - |
| Troup County (part) | 1 134 | 724 | 38 | 223 | 15 | 49 | - | - | 85 | - |
| Whigham city, Grady County | 221 | 149 | 2 | 5 | - | - | - | - | 65 | - |
| White city, Bartow County | 295 | 195 | 2 | 2 | 3 | - | - | - | 93 | - |
| Whitemarsh Island CDP, Chatham County | 2 459 | 1 888 | 121 | 114 | 140 | 110 | 71 | 15 | - | - |
| White Plains city, Greene County | 136 | 106 | - | - | - | - | - | - | 30 | - |
| Whitesburg town, Carroll County | 243 | 184 | 2 | 2 | - | - | - | - | 55 | - |
| Willacoochee city, Atkinson County | 665 | 323 | 2 | 45 | 21 | - | - | - | 274 | - |
| Williamson town, Pike County | 127 | 95 | 5 | 7 | - | - | - | - | 20 | - |
| Wilmington Island CDP, Chatham County | 5 946 | 4 336 | 221 | 552 | 438 | 187 | 99 | 113 | - | - |
| Winder city, Barrow County | 4 092 | 2 817 | 37 | 621 | 300 | 47 | 82 | - | 181 | 7 |
| Winterville city, Clarke County | 429 | 403 | 7 | 12 | - | - | - | - | 7 | - |
| Woodbine city, Camden County | 520 | 320 | 10 | 67 | 9 | 1 | 16 | 2 | 95 | - |
| Woodbury city, Meriwether County | 494 | 381 | 12 | 8 | - | - | - | - | 93 | - |
| Woodland city, Talbot County | 209 | 116 | 7 | 4 | - | - | - | - | 82 | - |
| Woodstock city, Cherokee County | 4 078 | 3 051 | 90 | 246 | 273 | 130 | 92 | 114 | 82 | - |
| Woodville city, Greene County | 141 | 108 | 1 | - | - | - | - | - | 32 | - |
| Woolsey town, Fayette County | 62 | 62 | - | - | - | - | - | - | - | - |
| Wrens city, Jefferson County | 1 057 | 649 | 28 | 136 | 42 | 14 | 40 | 20 | 128 | - |
| Wrightsville city, Johnson County | 985 | 615 | 4 | 84 | 35 | 25 | 16 | - | 206 | - |
| Yatesville town, Upson County | 188 | 149 | - | - | - | - | - | - | 36 | 3 |
| Young Harris city, Towns County | 136 | 126 | - | 2 | - | - | - | - | 8 | - |
| Zebulon city, Pike County | 507 | 290 | 22 | 80 | 42 | 13 | 14 | 2 | 44 | - |

Table 19. Physical Housing Characteristics: 2000

[Data based on a sample (except Tables 65-68). For information on confidentiality protection, coverage, sampling error, and nonsampling error, see Appendix G. For location of definitions, see "How to Use This Census Report"]

| State County County Subdivision Place | Total housing units | Year structure built | | | Rooms | | | No bedrooms or 1 bedroom | Lacking complete plumbing facilities | Lacking complete kitchen facilities |
|--|---------------------------|--------------------------|--------------------|--------------|----------------|------------------|------------|--------------------------------|---|--|
| | | 1995 to March 2000 | 1939 or earlier | Median | 1 or 2 | 6 or more | Median | | | |
| The State | 3 281 737 | 544 252 | 192 972 | 1 980 | 153 256 | 1 668 356 | 5.5 | 372 348 | 29 540 | 31 717 |
| Appling County | 7 854 | 1 361 | 595 | 1 978 | 356 | 3 507 | 5.3 | 788 | 176 | 178 |
| Altamaha River CCD | 1 413 | 320 | 135 | 1 982 | 94 | 599 | 5.2 | 164 | 44 | 18 |
| Baxley CCD | 4 124 | 564 | 280 | 1 976 | 176 | 1 662 | 5.2 | 503 | 80 | 96 |
| Baxley city (part) | 1 840 | 144 | 206 | 1 969 | 67 | 754 | 5.1 | 295 | 35 | 58 |
| Satilla Creek CCD | 1 616 | 421 | 109 | 1 981 | 53 | 879 | 5.7 | 77 | 35 | 41 |
| Baxley city (part) | - | - | - | - | - | - | - | - | - | - |
| Graham city | 139 | 35 | 13 | 1 976 | 2 | 67 | 5.4 | 8 | - | 4 |
| Surrency-Thornton CCD | 701 | 56 | 71 | 1 974 | 33 | 367 | 5.6 | 44 | 17 | 23 |
| Baxley city (part) | 8 | - | - | 1 975 | - | - | 5.0 | - | - | 8 |
| Surrency town | 112 | 16 | 27 | 1 961 | 2 | 53 | 5.4 | 2 | - | - |
| Atkinson County | 3 171 | 481 | 261 | 1 978 | 85 | 1 260 | 5.1 | 236 | 69 | 63 |
| Axon CCD | 499 | 89 | 42 | 1 978 | 9 | 208 | 5.2 | 35 | 6 | 15 |
| Pearson CCD | 1 725 | 268 | 112 | 1 978 | 59 | 653 | 5.1 | 130 | 26 | 14 |
| Pearson city | 753 | 77 | 52 | 1 976 | 46 | 237 | 4.7 | 97 | 15 | 14 |
| Willacoochee CCD | 947 | 124 | 107 | 1 977 | 17 | 399 | 5.2 | 71 | 37 | 34 |
| Willacoochee city | 665 | 87 | 73 | 1 977 | 17 | 274 | 5.1 | 54 | 25 | 25 |
| Bacon County | 4 464 | 481 | 313 | 1 975 | 181 | 2 072 | 5.3 | 416 | 32 | 21 |
| Alma CCD | 3 274 | 294 | 212 | 1 974 | 172 | 1 453 | 5.3 | 364 | 24 | 18 |
| Alma city (part) | 1 482 | 43 | 133 | 1 971 | 116 | 604 | 5.1 | 291 | 11 | 5 |
| Rockingham CCD | 1 190 | 187 | 101 | 1 977 | 9 | 619 | 5.6 | 52 | 8 | 3 |
| Alma city (part) | - | - | - | - | - | - | - | - | - | - |
| Baker County | 1 740 | 265 | 110 | 1 977 | 77 | 780 | 5.3 | 150 | 57 | 41 |
| Milford CCD | 627 | 93 | 48 | 1 975 | 16 | 298 | 5.4 | 16 | 38 | 20 |
| Newton CCD | 1 113 | 172 | 62 | 1 979 | 61 | 482 | 5.2 | 134 | 19 | 21 |
| Newton city | 363 | 49 | 24 | 1 975 | 37 | 119 | 5.0 | 56 | - | 2 |
| Baldwin County | 17 173 | 2 454 | 954 | 1 978 | 679 | 7 537 | 5.3 | 1 424 | 148 | 210 |
| Coopers CCD | 2 399 | 457 | 76 | 1 981 | 57 | 1 168 | 5.5 | 99 | 31 | 14 |
| Milledgeville city (part) | 15 | - | - | 1 949 | - | 7 | 4.4 | - | - | - |
| Milledgeville-Midway-Hardwick CCD | 12 792 | 1 608 | 779 | 1 976 | 597 | 5 450 | 5.2 | 1 235 | 76 | 153 |
| Midway-Hardwick CDP | 2 222 | 203 | 158 | 1 976 | 57 | 833 | 5.1 | 178 | 14 | 24 |
| Milledgeville city (part) | 5 398 | 496 | 486 | 1 968 | 400 | 2 246 | 5.1 | 768 | 20 | 81 |
| Union Point CCD | 1 982 | 389 | 99 | 1 984 | 25 | 919 | 5.4 | 90 | 41 | 43 |
| Milledgeville city (part) | 20 | - | - | 1 982 | - | - | 4.8 | - | - | - |
| Banks County | 5 808 | 1 294 | 496 | 1 983 | 111 | 2 682 | 5.4 | 287 | 55 | 56 |
| Baldwin CCD | 1 762 | 324 | 90 | 1 983 | 32 | 778 | 5.3 | 87 | 6 | 6 |
| Alto town (part) | 126 | 23 | 8 | 1 985 | 11 | 28 | 4.6 | 14 | - | - |
| Baldwin city (part) | 201 | 16 | 4 | 1 975 | 4 | 74 | 4.9 | 40 | - | - |
| Davis Academy CCD | 971 | 226 | 93 | 1 985 | 23 | 453 | 5.4 | 64 | 13 | 13 |
| Homer CCD | 1 647 | 382 | 147 | 1 982 | 17 | 695 | 5.3 | 89 | 9 | 12 |
| Homer town | 420 | 58 | 49 | 1 977 | 8 | 173 | 5.2 | 44 | - | 9 |
| Maysville CCD | 1 428 | 362 | 166 | 1 983 | 39 | 756 | 5.6 | 47 | 27 | 25 |
| Gillsville city (part) | 14 | - | 7 | 1 940 | 2 | 7 | 6.0 | 2 | - | - |
| Lula city (part) | 41 | 4 | 9 | 1 967 | - | 27 | 6.0 | - | - | - |
| Maysville town (part) | 291 | 81 | 83 | 1 975 | 2 | 163 | 5.7 | 3 | - | - |
| Barrow County | 17 304 | 4 437 | 817 | 1 985 | 311 | 8 905 | 5.6 | 834 | 139 | 123 |
| Auburn CCD | 5 394 | 1 177 | 139 | 1 988 | 91 | 3 088 | 5.8 | 158 | 56 | 56 |
| Auburn city (part) | 2 126 | 246 | 56 | 1 987 | 37 | 1 191 | 5.7 | 59 | 42 | 39 |
| Braselton town (part) | 90 | 64 | - | 1 997 | 2 | 79 | 8.1 | 2 | - | - |
| Carl town | 105 | 6 | 9 | 1 970 | 2 | 53 | 5.5 | 12 | - | 3 |
| Bethlehem CCD | 2 713 | 1 103 | 122 | 1 991 | 35 | 1 627 | 5.9 | 78 | - | 7 |
| Bethlehem town | 262 | 81 | 40 | 1 976 | 4 | 127 | 5.5 | 10 | - | 7 |
| Winder city (part) | - | - | - | - | - | - | - | - | - | - |
| Statham CCD | 2 174 | 693 | 165 | 1 984 | 23 | 1 133 | 5.6 | 95 | 3 | - |
| Statham city | 811 | 270 | 64 | 1 982 | 15 | 350 | 5.3 | 40 | 3 | - |
| Winder CCD | 7 023 | 1 464 | 391 | 1 980 | 162 | 3 057 | 5.3 | 503 | 80 | 60 |
| Winder city (part) | 4 092 | 716 | 239 | 1 976 | 129 | 1 486 | 5.0 | 435 | 52 | 34 |
| Bartow County | 28 751 | 6 849 | 1 681 | 1 984 | 609 | 14 407 | 5.5 | 1 932 | 143 | 227 |
| Adairsville CCD | 3 081 | 616 | 306 | 1 981 | 101 | 1 388 | 5.3 | 234 | 32 | 44 |
| Adairsville city | 1 100 | 158 | 174 | 1 970 | 54 | 350 | 4.9 | 117 | 19 | 21 |
| Cartersville CCD | 14 681 | 3 526 | 779 | 1 983 | 374 | 7 325 | 5.5 | 1 264 | 33 | 91 |
| Cartersville city (part) | 6 088 | 866 | 634 | 1 973 | 246 | 2 897 | 5.4 | 830 | 15 | 15 |
| Emerson city (part) | - | - | - | - | - | - | - | - | - | - |
| Euharlee city (part) | 400 | 129 | 4 | 1 983 | 5 | 197 | 5.5 | 15 | - | - |
| Emerson CCD | 3 978 | 704 | 94 | 1 985 | 65 | 2 030 | 5.5 | 127 | 15 | 18 |
| Cartersville city (part) | - | - | - | - | - | - | - | - | - | - |
| Emerson city (part) | 411 | 31 | 39 | 1 971 | 7 | 179 | 5.3 | 13 | 5 | 9 |
| Euharlee-Taylorville CCD | 2 200 | 783 | 156 | 1 992 | 22 | 1 118 | 5.5 | 65 | - | - |
| Euharlee city (part) | 671 | 414 | 20 | 1 996 | - | 413 | 6.1 | 15 | - | - |
| Taylorville town (part) | 91 | 16 | 28 | 1 968 | - | 50 | 5.7 | 2 | - | - |
| Kingston CCD | 1 584 | 319 | 117 | 1 983 | 14 | 755 | 5.4 | 83 | 15 | 25 |
| Kingston city | 297 | 27 | 40 | 1 969 | 6 | 114 | 5.1 | 16 | 3 | 8 |
| White-Pine Log CCD | 3 227 | 901 | 229 | 1 987 | 33 | 1 791 | 5.7 | 159 | 48 | 49 |
| Cartersville city (part) | - | - | - | - | - | - | - | - | - | - |
| White city | 295 | 22 | 46 | 1 972 | - | 95 | 4.9 | 4 | - | - |
| Ben Hill County | 7 623 | 959 | 775 | 1 974 | 171 | 3 389 | 5.3 | 697 | 97 | 94 |
| Fitzgerald CCD | 6 989 | 840 | 732 | 1 973 | 162 | 3 035 | 5.3 | 665 | 85 | 83 |
| Fitzgerald city (part) | 4 002 | 264 | 541 | 1 968 | 126 | 1 515 | 5.1 | 562 | 62 | 78 |
| Little House Creek CCD | 634 | 119 | 43 | 1 981 | 9 | 354 | 5.7 | 32 | 12 | 11 |
| Fitzgerald city (part) | 6 | 6 | - | 1 997 | - | - | 5.0 | - | - | - |
| Berrien County | 7 100 | 1 169 | 514 | 1 978 | 157 | 3 148 | 5.3 | 452 | 72 | 130 |
| Alapaha CCD | 712 | 115 | 65 | 1 976 | 19 | 321 | 5.3 | 36 | 11 | 30 |
| Alapaha town | 323 | 39 | 40 | 1 971 | 14 | 128 | 5.2 | 24 | 11 | 21 |
| Enigma CCD | 1 196 | 241 | 82 | 1 982 | 8 | 542 | 5.3 | 60 | 6 | 10 |
| Enigma town | 365 | 83 | 52 | 1 977 | 4 | 137 | 5.2 | 19 | 4 | 4 |
| Nashville CCD | 4 048 | 530 | 277 | 1 976 | 109 | 1 778 | 5.3 | 301 | 52 | 89 |
| Nashville city | 2 121 | 233 | 127 | 1 972 | 99 | 915 | 5.2 | 241 | 26 | 69 |
| Ray City CCD | 1 144 | 283 | 90 | 1 981 | 21 | 507 | 5.3 | 55 | 3 | 1 |
| Ray City city | 351 | 58 | 54 | 1 975 | 6 | 154 | 5.3 | 25 | - | - |

Table 19. Physical Housing Characteristics: 2000—Con.

[Data based on a sample (except Tables 65-68). For information on confidentiality protection, coverage, sampling error, and nonsampling error, see Appendix G. For location of definitions, see "How to Use This Census Report"]

| State County County Subdivision Place | Total housing units | Year structure built | | | Rooms | | | No bedrooms or 1 bedroom | Lacking complete plumbing facilities | Lacking complete kitchen facilities |
|--|---------------------------|--------------------------|--------------------|--------|--------|--------------|--------|--------------------------------|---|--|
| | | 1995 to March 2000 | 1939 or earlier | Median | 1 or 2 | 6 or more | Median | | | |
| Bibb County | 67 194 | 5 697 | 6 203 | 1 970 | 3 454 | 31 715 | 5.4 | 9 246 | 708 | 957 |
| Lizella CCD | 7 123 | 2 188 | 119 | 1 988 | 153 | 4 361 | 6.0 | 477 | 10 | - |
| Macon city (part) | - | - | - | - | - | - | - | - | - | - |
| Macon CCD | 53 729 | 2 598 | 5 804 | 1 966 | 3 237 | 23 511 | 5.2 | 8 608 | 666 | 922 |
| Macon city (part) | 44 268 | 1 011 | 5 587 | 1 962 | 2 747 | 18 083 | 5.1 | 7 433 | 649 | 908 |
| Payne city | 93 | - | 67 | 1940- | - | 33 | 4.7 | 17 | - | - |
| Rutland CCD | 4 240 | 755 | 205 | 1 980 | 35 | 2 765 | 6.1 | 93 | 6 | 15 |
| Swift Creek CCD | 2 102 | 156 | 75 | 1 969 | 29 | 1 078 | 5.5 | 68 | 26 | 20 |
| Macon city (part) | - | - | - | - | - | - | - | - | - | - |
| Bleckley County | 4 866 | 609 | 430 | 1 975 | 116 | 2 452 | 5.5 | 350 | 114 | 125 |
| Cochran CCD | 4 355 | 520 | 346 | 1 974 | 110 | 2 161 | 5.5 | 339 | 104 | 125 |
| Cochran city | 1 867 | 114 | 177 | 1 968 | 72 | 910 | 5.4 | 234 | 44 | 64 |
| Salem CCD | 511 | 89 | 84 | 1 978 | 6 | 291 | 5.8 | 11 | 10 | - |
| Allentown town (part) | - | - | - | - | - | - | - | - | - | - |
| Brantley County | 6 490 | 1 289 | 349 | 1 982 | 295 | 2 687 | 5.2 | 520 | 94 | 81 |
| Hoboken CCD | 1 916 | 377 | 115 | 1 983 | 100 | 875 | 5.3 | 160 | 19 | 12 |
| Hoboken city | 192 | 55 | 7 | 1 982 | 5 | 81 | 5.2 | 9 | - | - |
| Nahunta CCD | 2 181 | 323 | 154 | 1 980 | 88 | 916 | 5.2 | 173 | 45 | 31 |
| Nahunta city | 457 | 44 | 45 | 1 972 | 18 | 163 | 5.0 | 54 | 4 | 4 |
| Waynesville CCD | 2 393 | 589 | 80 | 1 983 | 107 | 896 | 5.0 | 187 | 30 | 38 |
| Brooks County | 7 118 | 1 010 | 757 | 1 977 | 229 | 3 410 | 5.4 | 619 | 198 | 214 |
| Barney CCD | 415 | 52 | 38 | 1 976 | 10 | 254 | 5.9 | 26 | 8 | - |
| Barwick-Pavo CCD | 771 | 125 | 85 | 1 974 | 16 | 297 | 5.2 | 53 | 18 | 26 |
| Barwick town (part) | 65 | 3 | 19 | 1 962 | - | 35 | 5.6 | 3 | - | - |
| Pavo city (part) | 154 | 22 | 26 | 1 970 | 4 | 63 | 5.1 | 16 | 8 | 8 |
| Dixie CCD | 705 | 86 | 91 | 1 972 | 12 | 362 | 5.6 | 46 | 68 | 69 |
| Empress CCD | 534 | 70 | 27 | 1 981 | 18 | 275 | 5.5 | 35 | 41 | 41 |
| Morven CCD | 1 773 | 335 | 63 | 1 985 | 33 | 903 | 5.5 | 75 | 12 | 22 |
| Morven city | 250 | 44 | 22 | 1 976 | 6 | 115 | 5.3 | 12 | 2 | 2 |
| Quitman CCD | 2 920 | 342 | 453 | 1 970 | 140 | 1 319 | 5.3 | 384 | 51 | 56 |
| Quitman city | 2 017 | 104 | 396 | 1 963 | 117 | 878 | 5.2 | 348 | 16 | 27 |
| Bryan County | 8 675 | 2 059 | 362 | 1 987 | 202 | 4 734 | 5.7 | 723 | 118 | 107 |
| Fort Stewart CCD | - | - | - | - | - | - | - | - | - | - |
| Pembroke CCD | 3 413 | 686 | 230 | 1 982 | 60 | 1 602 | 5.4 | 182 | 99 | 98 |
| Pembroke city | 913 | 122 | 83 | 1 975 | 16 | 470 | 5.6 | 52 | 27 | 26 |
| Richmond Hill CCD | 5 262 | 1 373 | 132 | 1 990 | 142 | 3 132 | 5.9 | 541 | 19 | 9 |
| Richmond Hill city | 2 639 | 562 | 56 | 1 991 | 127 | 1 271 | 5.4 | 419 | - | - |
| Bulloch County | 22 742 | 3 992 | 1 326 | 1 983 | 1 637 | 10 208 | 5.3 | 2 624 | 218 | 322 |
| Brooklet CCD | 2 135 | 437 | 237 | 1 979 | 91 | 1 004 | 5.4 | 129 | 16 | 15 |
| Brooklet town | 478 | 29 | 111 | 1 966 | 3 | 230 | 5.4 | 21 | 3 | - |
| Nevis-Stilson CCD | 2 405 | 614 | 167 | 1 986 | 59 | 1 343 | 5.7 | 70 | 21 | 24 |
| Portal CCD | 1 577 | 160 | 204 | 1 975 | 21 | 793 | 5.5 | 79 | 61 | 48 |
| Portal town | 248 | 34 | 42 | 1 970 | 2 | 124 | 5.5 | 18 | - | - |
| Register CCD | 894 | 204 | 78 | 1 985 | 15 | 452 | 5.5 | 47 | 3 | 32 |
| Register town | 83 | - | 36 | 1 954 | - | 59 | 6.0 | - | - | - |
| Statesboro CCD | 15 731 | 2 577 | 640 | 1 984 | 1 451 | 6 616 | 5.1 | 2 299 | 117 | 203 |
| Statesboro city | 9 262 | 923 | 457 | 1 980 | 1 248 | 3 150 | 4.6 | 1 994 | 79 | 152 |
| Burke County | 8 842 | 1 395 | 656 | 1 979 | 231 | 3 868 | 5.3 | 863 | 209 | 225 |
| Girard CCD | 498 | 75 | 85 | 1 985 | 4 | 226 | 5.4 | 6 | 13 | 4 |
| Girard town | 108 | 9 | 58 | 1940- | 4 | 62 | 5.7 | 4 | 4 | 4 |
| Greens Cut CCD | 1 844 | 500 | 43 | 1 986 | 31 | 945 | 5.6 | 66 | 27 | 14 |
| Keyville CCD | 984 | 178 | 66 | 1 984 | 5 | 484 | 5.5 | 42 | 12 | 12 |
| Blythe city (part) | - | - | - | - | - | - | - | - | - | - |
| Keyville town (part) | 54 | 3 | 2 | 1 978 | - | 11 | 4.9 | 3 | - | - |
| Midville CCD | 449 | 55 | 46 | 1 972 | 25 | 237 | 5.6 | 51 | - | - |
| Midville city | 221 | 35 | 40 | 1 958 | 25 | 103 | 5.0 | 40 | - | - |
| Sardis CCD | 840 | 141 | 70 | 1 976 | 25 | 357 | 5.3 | 45 | 54 | 47 |
| Sardis town | 567 | 118 | 45 | 1 977 | 14 | 218 | 5.2 | 34 | 42 | 35 |
| Vidette CCD | 387 | 65 | 56 | 1 980 | 4 | 130 | 5.0 | 56 | 16 | 16 |
| Vidette city | 49 | 3 | 16 | 1 949 | 4 | 28 | 5.9 | 4 | - | - |
| Waynesboro CCD | 3 840 | 381 | 290 | 1 974 | 137 | 1 489 | 5.1 | 597 | 87 | 132 |
| Waynesboro city | 2 288 | 76 | 214 | 1 967 | 112 | 836 | 5.0 | 461 | 27 | 77 |
| Butts County | 7 380 | 1 741 | 657 | 1 981 | 103 | 3 389 | 5.4 | 589 | 133 | 136 |
| Flovilla CCD | 2 958 | 802 | 232 | 1 984 | 25 | 1 404 | 5.4 | 155 | 60 | 67 |
| Flovilla city (part) | 227 | 36 | 44 | 1 977 | 2 | 82 | 5.2 | 3 | 4 | 1 |
| Jackson CCD | 2 764 | 437 | 290 | 1 975 | 56 | 1 101 | 5.2 | 350 | 37 | 38 |
| Flovilla city (part) | 2 | - | - | 1 955 | - | 2 | 7.0 | - | - | - |
| Jackson city | 1 700 | 93 | 260 | 1 969 | 40 | 616 | 5.0 | 289 | 30 | 31 |
| Jenkinsburg CCD | 1 658 | 502 | 135 | 1 986 | 22 | 884 | 5.6 | 84 | 36 | 31 |
| Jenkinsburg town | 84 | 13 | 31 | 1 962 | 1 | 47 | 5.7 | 3 | 3 | 3 |
| Calhoun County | 2 305 | 241 | 278 | 1 973 | 98 | 940 | 5.1 | 269 | 62 | 87 |
| Arlington CCD | 643 | 66 | 77 | 1 972 | 35 | 213 | 4.9 | 112 | 40 | 50 |
| Arlington city (part) | 530 | 45 | 71 | 1 971 | 32 | 155 | 4.8 | 107 | 40 | 50 |
| Edison CCD | 839 | 59 | 113 | 1 971 | 38 | 361 | 5.2 | 90 | 16 | 15 |
| Edison city | 576 | 33 | 81 | 1 970 | 28 | 240 | 5.2 | 78 | 8 | 9 |
| Leary CCD | 447 | 60 | 45 | 1 978 | 9 | 216 | 5.4 | 32 | 2 | 14 |
| Leary city | 288 | 33 | 43 | 1 973 | 7 | 109 | 5.1 | 26 | 2 | 14 |
| Morgan CCD | 376 | 56 | 43 | 1 974 | 16 | 150 | 5.1 | 35 | 4 | 8 |
| Morgan city | 127 | 13 | 19 | 1 968 | 10 | 49 | 5.1 | 13 | - | 4 |
| Camden County | 16 958 | 3 483 | 519 | 1 988 | 568 | 8 370 | 5.5 | 1 507 | 306 | 333 |
| Kingsland CCD | 4 792 | 903 | 119 | 1 987 | 179 | 2 118 | 5.3 | 507 | 161 | 146 |
| Kingsland city (part) | 2 914 | 586 | 98 | 1 988 | 87 | 1 268 | 5.3 | 257 | 59 | 56 |
| St. Marys city (part) | - | - | - | - | - | - | - | - | - | - |
| St. Marys CCD | 8 838 | 1 999 | 253 | 1 989 | 265 | 4 548 | 5.6 | 760 | 53 | 73 |
| Kings Bay Base CDP | 449 | 22 | - | 1 984 | 23 | 176 | 5.0 | 63 | 9 | 9 |
| Kingsland city (part) | 1 266 | 460 | - | 1 993 | 37 | 645 | 5.5 | 192 | - | - |
| St. Marys city (part) | 5 307 | 1 174 | 110 | 1 989 | 172 | 2 651 | 5.5 | 430 | 33 | 45 |
| Woodbine CCD | 3 328 | 581 | 147 | 1 983 | 124 | 1 704 | 5.5 | 240 | 92 | 114 |
| Kingsland city (part) | - | - | - | - | - | - | - | - | - | - |
| Woodbine city | 520 | 32 | 40 | 1 972 | 21 | 228 | 5.3 | 51 | 5 | 12 |

Table 19. Physical Housing Characteristics: 2000—Con.

[Data based on a sample (except Tables 65-68). For information on confidentiality protection, coverage, sampling error, and nonsampling error, see Appendix G. For location of definitions, see "How to Use This Census Report"]

| State County County Subdivision Place | Total housing units | Year structure built | | | Rooms | | | No bedrooms or 1 bedroom | Lacking complete plumbing facilities | Lacking complete kitchen facilities |
|--|---------------------------|--------------------------|--------------------|--------|--------|--------------|--------|--------------------------------|---|--|
| | | 1995 to March 2000 | 1939 or earlier | Median | 1 or 2 | 6 or more | Median | | | |
| Candler County | 3 893 | 588 | 349 | 1 977 | 218 | 1 728 | 5.3 | 439 | 97 | 109 |
| Aline CCD | 612 | 118 | 49 | 1 980 | 32 | 246 | 5.2 | 45 | 21 | 21 |
| Metter CCD | 2 441 | 272 | 247 | 1 973 | 139 | 1 137 | 5.4 | 313 | 33 | 13 |
| Metter city | 1 541 | 91 | 167 | 1 971 | 69 | 701 | 5.3 | 167 | 16 | 6 |
| Pulaski CCD | 840 | 198 | 53 | 1 981 | 47 | 345 | 5.2 | 81 | 43 | 75 |
| Pulaski town | 86 | 4 | 9 | 1 963 | 2 | 52 | 5.8 | 10 | - | 13 |
| Carroll County | 34 067 | 5 597 | 2 517 | 1 980 | 872 | 16 447 | 5.4 | 2 870 | 252 | 274 |
| Bowdon CCD | 3 951 | 442 | 404 | 1 977 | 34 | 1 909 | 5.4 | 168 | 36 | 48 |
| Bowdon city | 895 | 71 | 116 | 1 972 | 23 | 407 | 5.3 | 94 | 10 | 10 |
| Carrollton city (part) | 12 | - | - | 1 975 | - | 6 | 6.5 | - | - | - |
| Carrollton CCD | 17 542 | 2 374 | 1 071 | 1 980 | 717 | 8 345 | 5.4 | 2 076 | 99 | 103 |
| Carrollton city (part) | 7 646 | 750 | 618 | 1 975 | 617 | 2 893 | 4.9 | 1 708 | 22 | 6 |
| Mount Zion CCD | 2 100 | 345 | 185 | 1 980 | 19 | 1 036 | 5.5 | 78 | 6 | 9 |
| Bremen city (part) | 8 | - | - | 1 955 | - | - | 5.0 | - | - | - |
| Carrollton city (part) | - | - | - | - | - | - | - | - | - | - |
| Mount Zion city | 501 | 97 | 53 | 1 982 | 6 | 281 | 5.7 | 15 | 4 | 8 |
| Roopville CCD | 1 327 | 235 | 184 | 1 984 | 10 | 711 | 5.6 | 26 | 28 | 2 |
| Roopville town | 85 | 1 | 29 | 1 959 | - | 51 | 5.8 | 2 | - | - |
| Temple CCD | 2 910 | 787 | 185 | 1 984 | 43 | 1 328 | 5.4 | 152 | 28 | 41 |
| Temple city (part) | 965 | 248 | 101 | 1 979 | 13 | 375 | 5.2 | 36 | - | - |
| Villa Rica CCD | 4 732 | 1 172 | 349 | 1 980 | 27 | 2 379 | 5.5 | 302 | 35 | 43 |
| Villa Rica city (part) | 1 615 | 199 | 233 | 1 970 | 8 | 700 | 5.2 | 158 | 16 | 24 |
| Whitesburg CCD | 1 505 | 242 | 139 | 1 981 | 22 | 739 | 5.5 | 68 | 20 | 28 |
| Whitesburg town | 243 | 12 | 47 | 1 963 | 7 | 107 | 5.3 | 14 | - | - |
| Catoosa County | 21 794 | 3 960 | 762 | 1 978 | 338 | 11 035 | 5.5 | 1 385 | 24 | 34 |
| Boyrnton Ridge CCD | 4 518 | 734 | 199 | 1 979 | 50 | 2 765 | 5.9 | 185 | 16 | 7 |
| Fort Oglethorpe city (part) | 9 | - | - | 1 993 | - | - | 5.0 | - | - | - |
| Indian Springs CDP (part) | 291 | 38 | 8 | 1 974 | 18 | 146 | 5.5 | 35 | 9 | - |
| Catoosa Springs CCD | 2 552 | 552 | 112 | 1 982 | 26 | 1 169 | 5.4 | 101 | - | - |
| Ringgold city (part) | 52 | - | - | 1 974 | - | 22 | 5.3 | - | - | - |
| Fort Oglethorpe-Lakeview CCD | 7 004 | 927 | 309 | 1 969 | 215 | 2 945 | 5.2 | 830 | - | 19 |
| Fort Oglethorpe city (part) | 3 114 | 493 | 103 | 1 973 | 149 | 1 337 | 5.2 | 589 | - | - |
| Lakeview CDP (part) | 1 686 | 55 | 123 | 1 962 | 47 | 835 | 5.5 | 85 | - | - |
| Ringgold CCD | 7 720 | 1 747 | 142 | 1 986 | 47 | 4 156 | 5.7 | 269 | 8 | 8 |
| Indian Springs CDP (part) | 478 | 163 | 10 | 1 990 | - | 288 | 5.8 | 3 | - | - |
| Ringgold city (part) | 1 052 | 200 | 55 | 1 974 | 9 | 356 | 5.0 | 118 | - | - |
| Charlton County | 3 859 | 612 | 179 | 1 981 | 95 | 1 763 | 5.3 | 275 | 87 | 107 |
| Folkston CCD | 2 868 | 503 | 122 | 1 981 | 81 | 1 363 | 5.4 | 240 | 77 | 91 |
| Folkston city | 975 | 83 | 81 | 1 974 | 54 | 413 | 5.1 | 148 | 42 | 41 |
| Homeland city | 318 | 37 | 9 | 1 982 | 8 | 124 | 5.2 | 14 | 4 | 9 |
| St. George CCD | 991 | 109 | 57 | 1 981 | 14 | 400 | 5.2 | 35 | 10 | 16 |
| Chatham County | 99 683 | 9 880 | 11 053 | 1 971 | 5 448 | 47 977 | 5.4 | 14 105 | 796 | 959 |
| Montgomery CCD | 8 166 | 1 156 | 300 | 1 983 | 72 | 6 628 | 6.8 | 159 | 11 | 16 |
| Isle of Hope CDP | 1 065 | 43 | 94 | 1 963 | 21 | 893 | 6.9 | 25 | - | 5 |
| Montgomery CDP | 1 648 | 155 | 193 | 1 979 | 7 | 1 065 | 6.1 | 56 | 11 | 11 |
| Skidaway Island CDP | 3 496 | 743 | - | 1 988 | 6 | 3 204 | 7.4 | 6 | - | - |
| Pooler-Burroughs CCD | 11 395 | 3 805 | 186 | 1 989 | 428 | 5 727 | 5.5 | 1 363 | 36 | 19 |
| Bloomington city | 1 041 | 113 | 39 | 1 976 | 6 | 547 | 5.6 | 52 | 4 | - |
| Garden City city (part) | - | - | - | - | - | - | - | - | - | - |
| Georgetown CDP (part) | 4 309 | 1 690 | 40 | 1 992 | 278 | 1 945 | 5.2 | 852 | 7 | 8 |
| Pooler city (part) | 2 324 | 531 | 52 | 1 981 | 22 | 1 426 | 5.8 | 93 | 9 | - |
| Savannah city (part) | 3 | - | - | 1 945 | - | 3 | 6.0 | - | - | - |
| Port Wentworth CCD | 1 428 | 97 | 100 | 1 959 | 38 | 780 | 5.7 | 105 | - | - |
| Garden City city (part) | - | - | - | - | - | - | - | - | - | - |
| Pooler city (part) | 44 | 44 | - | 2 000 | - | 38 | 8.1 | - | - | - |
| Port Wentworth city | 1 377 | 53 | 100 | 1 959 | 38 | 742 | 5.6 | 105 | - | - |
| Savannah city (part) | 7 | - | - | 1 985 | - | - | 4.0 | - | - | - |
| Savannah CCD | 66 635 | 2 759 | 9 861 | 1 963 | 4 561 | 27 910 | 5.1 | 11 444 | 720 | 890 |
| Garden City city (part) | 4 387 | 360 | 196 | 1 971 | 284 | 1 544 | 4.9 | 476 | 5 | 11 |
| Georgetown CDP (part) | - | - | - | - | - | - | - | - | - | - |
| Savannah city (part) | 57 486 | 1 787 | 9 404 | 1 962 | 4 131 | 24 193 | 5.1 | 10 582 | 695 | 869 |
| Thunderbolt town (part) | 1 072 | 63 | 121 | 1 969 | 53 | 370 | 4.8 | 127 | 14 | 10 |
| Vernonburg town | 74 | - | 23 | 1 965 | - | 50 | 7.1 | - | - | - |
| Tybee Island-Wilmington CCD | 12 059 | 2 063 | 606 | 1 983 | 349 | 6 932 | 5.9 | 1 034 | 29 | 34 |
| Thunderbolt town (part) | 67 | - | - | 1 969 | - | 56 | 7.4 | - | - | - |
| Tybee Island city | 2 695 | 508 | 390 | 1 977 | 190 | 1 048 | 5.0 | 412 | 8 | 13 |
| Whitemarsh Island CDP | 2 459 | 503 | 81 | 1 990 | 33 | 1 384 | 5.8 | 229 | 15 | 15 |
| Wilmington Island CDP | 5 946 | 1 021 | 123 | 1 984 | 126 | 3 716 | 6.1 | 381 | - | - |
| Chattahoochee County | 3 316 | 285 | 312 | 1 973 | 64 | 1 909 | 5.8 | 167 | 50 | 38 |
| Cusseta CCD | 1 263 | 213 | 35 | 1 982 | 27 | 562 | 5.3 | 91 | 31 | 28 |
| Cusseta city | 550 | 34 | 31 | 1 974 | 14 | 213 | 5.0 | 67 | 13 | 14 |
| Fort Benning CCD | 2 053 | 72 | 277 | 1 970 | 37 | 1 347 | 5.9 | 76 | 19 | 10 |
| Fort Benning South CDP | 2 022 | 59 | 277 | 1 969 | 37 | 1 340 | 6.0 | 76 | 19 | 10 |
| Chattooga County | 10 677 | 1 081 | 1 463 | 1 970 | 182 | 4 439 | 5.2 | 760 | 85 | 114 |
| Little Sand Mountain CCD | 913 | 131 | 70 | 1 979 | 19 | 455 | 5.5 | 68 | 6 | 9 |
| Lyerly CCD | 1 091 | 104 | 175 | 1 973 | 12 | 506 | 5.4 | 42 | 15 | 23 |
| Lyerly town | 228 | 15 | 52 | 1 966 | 12 | 96 | 5.2 | 21 | 1 | 1 |
| Menlo CCD | 1 385 | 184 | 268 | 1 973 | 26 | 634 | 5.4 | 89 | 15 | 8 |
| Menlo city | 247 | 9 | 59 | 1 963 | 10 | 102 | 5.2 | 36 | 2 | - |
| Summersville CCD | 4 360 | 382 | 377 | 1 969 | 108 | 1 721 | 5.1 | 419 | 40 | 53 |
| Summersville city | 2 126 | 137 | 279 | 1 965 | 92 | 759 | 5.0 | 338 | 20 | 33 |
| Trion CCD | 2 928 | 280 | 573 | 1 965 | 17 | 1 123 | 5.1 | 142 | 9 | 21 |
| Trion town | 892 | 33 | 437 | 1 941 | 8 | 340 | 5.0 | 72 | 1 | 4 |
| Cherokee County | 51 937 | 14 477 | 1 195 | 1 988 | 668 | 35 358 | 6.3 | 1 884 | 208 | 157 |
| Ball Ground CCD | 1 997 | 590 | 134 | 1 986 | 21 | 1 190 | 5.8 | 68 | 23 | 9 |
| Ball Ground city | 284 | 29 | 74 | 1 969 | 2 | 185 | 6.0 | 17 | - | - |
| Nelson city (part) | 139 | 61 | 13 | 1 994 | - | 104 | 6.3 | 2 | - | - |
| Canton CCD | 6 598 | 1 382 | 445 | 1 981 | 183 | 3 331 | 5.5 | 566 | 57 | 31 |
| Canton city (part) | 2 875 | 746 | 297 | 1 978 | 149 | 1 087 | 4.9 | 430 | 11 | - |
| Holly Springs CCD | 10 432 | 3 336 | 178 | 1 989 | 39 | 7 972 | 6.6 | 154 | 48 | 8 |
| Canton city (part) | 10 | - | - | 1 955 | - | 10 | 7.0 | - | - | - |
| Holly Springs city | 1 161 | 251 | 42 | 1 988 | 11 | 683 | 5.8 | 52 | 18 | - |

Table 19. Physical Housing Characteristics: 2000—Con.

[Data based on a sample (except Tables 65-68). For information on confidentiality protection, coverage, sampling error, and nonsampling error, see Appendix G. For location of definitions, see "How to Use This Census Report"]

| State County County Subdivision Place | Total housing units | Year structure built | | | Rooms | | | No bedrooms or 1 bedroom | Lacking complete plumbing facilities | Lacking complete kitchen facilities |
|--|---------------------------|--------------------------|--------------------|--------|--------|--------------|--------|--------------------------------|---|--|
| | | 1995 to March 2000 | 1939 or earlier | Median | 1 or 2 | 6 or more | Median | | | |
| Cherokee County—Con. | | | | | | | | | | |
| Holly Springs CCD—Con. | | | | | | | | | | |
| Woodstock city (part) | 10 | - | - | 1 945 | - | - | 5.0 | - | - | - |
| Lathemtown CCD | 3 576 | 1 067 | 171 | 1 987 | 44 | 2 429 | 6.3 | 126 | 10 | 10 |
| Waleska CCD | 2 213 | 574 | 126 | 1 985 | 24 | 1 375 | 6.0 | 49 | 19 | 16 |
| Waleska city | 112 | 10 | 38 | 1 960 | - | 69 | 5.9 | 9 | 3 | - |
| Woodstock CCD | 27 121 | 7 528 | 141 | 1 989 | 357 | 19 061 | 6.4 | 921 | 51 | 83 |
| Mountain Park city (part) | 3 | - | - | 1 975 | - | 3 | 7.0 | - | - | - |
| Woodstock city (part) | 4 068 | 1 618 | 42 | 1 992 | 184 | 2 274 | 5.8 | 345 | 8 | 31 |
| Clarke County | 42 126 | 5 488 | 2 958 | 1 976 | 3 884 | 15 687 | 4.8 | 7 937 | 307 | 273 |
| Athens CCD | 31 929 | 3 620 | 2 660 | 1 974 | 3 375 | 11 262 | 4.7 | 6 867 | 232 | 224 |
| Athens-Clarke County (balance) (part) | 31 929 | 3 620 | 2 660 | 1 974 | 3 375 | 11 262 | 4.7 | 6 867 | 232 | 224 |
| Bogart CCD | 4 688 | 764 | 71 | 1 983 | 185 | 2 369 | 5.5 | 508 | 19 | 9 |
| Athens-Clarke County (balance) (part) | 4 635 | 760 | 71 | 1 983 | 183 | 2 326 | 5.5 | 504 | 19 | 9 |
| Bogart town (part) | 46 | 4 | - | 1 970 | - | 40 | 6.2 | - | - | - |
| Winterville CCD | 5 509 | 1 104 | 227 | 1 983 | 324 | 2 056 | 4.9 | 562 | 56 | 40 |
| Athens-Clarke County (balance) (part) | 5 080 | 1 073 | 182 | 1 983 | 319 | 1 794 | 4.8 | 546 | 54 | 39 |
| Winterville city | 429 | 31 | 45 | 1 980 | 5 | 262 | 5.8 | 16 | 2 | 1 |
| Clay County | 1 925 | 279 | 266 | 1 976 | 83 | 634 | 5.0 | 176 | 28 | 69 |
| Bluffton CCD | 444 | 80 | 100 | 1 974 | 28 | 200 | 5.3 | 36 | 8 | 23 |
| Bluffton town | 59 | 8 | 14 | 1 969 | - | 23 | 5.3 | - | 3 | 3 |
| Fort Gaines city (part) | 50 | 16 | 13 | 1 962 | - | 21 | 5.3 | - | - | - |
| Fort Gaines CCD | 1 481 | 199 | 166 | 1 977 | 55 | 434 | 4.8 | 140 | 20 | 46 |
| Fort Gaines city (part) | 461 | 36 | 96 | 1 971 | 26 | 169 | 5.0 | 70 | 7 | 19 |
| Clayton County | 86 461 | 11 701 | 836 | 1 979 | 4 997 | 41 432 | 5.4 | 11 474 | 306 | 336 |
| College Park CCD | 5 054 | 433 | 13 | 1 979 | 584 | 1 092 | 4.4 | 1 260 | 27 | 18 |
| College Park city (part) | 498 | 17 | - | 1 972 | 27 | 62 | 4.7 | 61 | - | - |
| Forest Park city (part) | - | - | - | - | - | - | - | - | - | - |
| Forest Park-Morrow CCD | 30 754 | 1 974 | 414 | 1 973 | 1 754 | 13 543 | 5.2 | 4 256 | 122 | 129 |
| Conley CDP | 2 058 | 67 | 46 | 1 968 | 50 | 838 | 5.2 | 201 | 17 | - |
| Forest Park city (part) | 7 187 | 88 | 196 | 1 963 | 461 | 2 538 | 5.0 | 861 | 22 | 80 |
| Lake City city | 978 | 13 | - | 1 969 | 49 | 501 | 5.5 | 89 | 21 | 10 |
| Morrow city | 1 772 | 140 | 11 | 1 972 | 70 | 966 | 5.7 | 193 | 15 | - |
| Jonesboro CCD | 23 217 | 6 330 | 246 | 1 987 | 666 | 14 031 | 6.0 | 1 972 | 62 | 70 |
| Bonanza CDP | 939 | 220 | - | 1 979 | - | 699 | 6.3 | 19 | - | - |
| Irondale CDP | 2 636 | 891 | - | 1 992 | 8 | 1 570 | 5.8 | 109 | 5 | - |
| Jonesboro city | 1 612 | 32 | 101 | 1 967 | 106 | 589 | 5.0 | 179 | - | - |
| Lovejoy city | 605 | 375 | 16 | 1 996 | 2 | 287 | 5.4 | 14 | - | 2 |
| Riverdale CCD | 27 436 | 2 964 | 163 | 1 981 | 1 993 | 12 766 | 5.3 | 3 986 | 95 | 119 |
| Riverdale city | 4 533 | 429 | 84 | 1 978 | 452 | 1 673 | 5.0 | 797 | 9 | 32 |
| Clinch County | 2 837 | 441 | 231 | 1 977 | 88 | 1 306 | 5.3 | 263 | 56 | 52 |
| Fargo CCD | 764 | 112 | 101 | 1 972 | 7 | 363 | 5.4 | 47 | 12 | 15 |
| Du Pont town (part) | 5 | - | 2 | 1 962 | - | 5 | 7.3 | - | - | - |
| Fargo city | 182 | 28 | 29 | 1 966 | 1 | 65 | 4.9 | 7 | 5 | 2 |
| Homerville city (part) | 341 | 32 | 49 | 1 969 | 6 | 157 | 5.3 | 32 | 5 | 9 |
| Homerville CCD | 2 073 | 329 | 130 | 1 980 | 81 | 943 | 5.3 | 216 | 44 | 37 |
| Argyle town | 69 | 5 | 3 | 1 972 | 7 | 26 | 5.0 | 18 | - | - |
| Du Pont town (part) | 61 | 11 | 12 | 1 974 | - | 24 | 5.2 | 4 | - | - |
| Homerville city (part) | 843 | 75 | 50 | 1 976 | 65 | 296 | 4.9 | 154 | 14 | 10 |
| Cobb County | 237 522 | 42 154 | 3 340 | 1 983 | 12 242 | 141 833 | 6.1 | 28 893 | 800 | 739 |
| Acworth-Kennesaw CCD | 49 149 | 18 384 | 531 | 1 991 | 966 | 37 214 | 7.0 | 2 696 | 158 | 124 |
| Acworth city | 5 492 | 2 706 | 154 | 1 995 | 375 | 3 139 | 5.8 | 755 | 17 | 15 |
| Kennesaw city | 8 762 | 4 218 | 96 | 1 994 | 230 | 5 542 | 6.1 | 452 | 19 | 38 |
| Marietta city (part) | 387 | 206 | 8 | 1 995 | - | 387 | 9.0+ | - | - | - |
| Austell CCD | 10 694 | 2 461 | 331 | 1 982 | 245 | 6 143 | 5.8 | 769 | 46 | 43 |
| Austell city (part) | 1 943 | 318 | 154 | 1 974 | 50 | 745 | 5.0 | 190 | 21 | 21 |
| Mableton CDP (part) | 405 | 98 | - | 1 980 | - | 340 | 6.9 | - | - | - |
| Powder Springs city (part) | - | - | - | - | - | - | - | - | - | - |
| Fair Oaks CCD | 8 893 | 454 | 171 | 1 970 | 719 | 3 112 | 4.9 | 1 582 | 64 | 76 |
| Fair Oaks CDP (part) | 2 242 | 82 | 134 | 1 968 | 275 | 521 | 4.2 | 521 | 24 | 33 |
| Marietta city (part) | 385 | 14 | 23 | 1 976 | 70 | 25 | 4.4 | 140 | - | - |
| Smyrna city (part) | 197 | 5 | - | 1 975 | 12 | 18 | 3.9 | 66 | - | - |
| Mableton CCD | 16 120 | 1 877 | 356 | 1 978 | 717 | 8 367 | 5.6 | 1 660 | 61 | 48 |
| Austell city (part) | 142 | - | - | 1 965 | - | 31 | 5.1 | - | - | - |
| Mableton CDP (part) | 10 615 | 872 | 285 | 1 972 | 346 | 6 036 | 5.8 | 803 | 55 | 34 |
| Smyrna city (part) | 330 | 271 | - | 1 997 | - | 316 | 9.0+ | 4 | - | - |
| Marietta CCD | 48 069 | 5 026 | 1 336 | 1 980 | 4 346 | 20 479 | 5.1 | 9 516 | 179 | 228 |
| Fair Oaks CDP (part) | 835 | 78 | 10 | 1 979 | 92 | 132 | 4.1 | 221 | - | - |
| Marietta city (part) | 23 927 | 2 625 | 1 145 | 1 980 | 2 690 | 7 822 | 4.7 | 5 900 | 131 | 188 |
| Northeast Cobb CCD | 55 687 | 6 603 | 87 | 1 983 | 1 320 | 43 890 | 7.7 | 3 906 | 102 | 93 |
| Marietta city (part) | - | - | - | - | - | - | - | - | - | - |
| Smyrna city (part) | 494 | 54 | - | 1 978 | 81 | 11 | 3.9 | 126 | - | - |
| Powder Springs CCD | 10 667 | 1 665 | 132 | 1 986 | 31 | 8 218 | 6.4 | 240 | 28 | 22 |
| Austell city (part) | 9 | - | - | 1 985 | - | 9 | 8.0 | - | - | - |
| Powder Springs city (part) | 4 186 | 805 | 86 | 1 987 | 12 | 3 016 | 6.3 | 136 | - | - |
| Smyrna CCD | 24 414 | 2 494 | 302 | 1 979 | 2 152 | 10 160 | 5.1 | 4 511 | 97 | 52 |
| Mableton CDP (part) | 259 | - | 9 | 1 983 | - | 186 | 6.3 | - | - | - |
| Marietta city (part) | 700 | - | - | 1 982 | 158 | 36 | 3.3 | 446 | - | 10 |
| Smyrna city (part) | 16 339 | 2 003 | 213 | 1 981 | 1 657 | 5 869 | 4.9 | 3 409 | 86 | 22 |
| Vinings CCD | 13 829 | 3 190 | 94 | 1 986 | 1 746 | 4 250 | 4.5 | 4 013 | 65 | 53 |
| Mableton CDP (part) | - | - | - | - | - | - | - | - | - | - |
| Smyrna city (part) | 2 355 | 638 | 20 | 1 989 | 396 | 868 | 4.7 | 668 | 19 | 19 |
| Vinings CDP | 5 662 | 1 135 | - | 1 984 | 673 | 1 422 | 4.3 | 1 684 | 24 | 24 |
| Coffee County | 15 610 | 3 021 | 943 | 1 982 | 540 | 6 456 | 5.2 | 1 211 | 197 | 188 |
| Ambrose CCD | 1 984 | 495 | 145 | 1 985 | 56 | 1 001 | 5.5 | 118 | 20 | 22 |
| Ambrose city | 138 | 33 | 5 | 1 973 | 3 | 41 | 4.8 | 7 | - | - |
| Broxton CCD | 1 526 | 311 | 195 | 1 979 | 47 | 716 | 5.4 | 86 | 18 | 26 |
| Broxton city | 612 | 109 | 87 | 1 979 | 18 | 254 | 5.2 | 33 | 11 | 7 |
| Douglas CCD | 9 708 | 1 615 | 409 | 1 981 | 309 | 3 814 | 5.1 | 794 | 117 | 95 |
| Douglas city | 4 578 | 323 | 210 | 1 976 | 178 | 1 890 | 5.2 | 514 | 38 | 39 |
| Nicholls CCD | 1 338 | 409 | 127 | 1 985 | 79 | 420 | 5.0 | 125 | 25 | 26 |
| Nicholls city | 494 | 100 | 41 | 1 976 | 27 | 119 | 4.8 | 55 | 10 | 9 |
| West Green CCD | 1 054 | 191 | 67 | 1 981 | 49 | 505 | 5.4 | 88 | 17 | 19 |

Table 19. Physical Housing Characteristics: 2000—Con.

[Data based on a sample (except Tables 65-68). For information on confidentiality protection, coverage, sampling error, and nonsampling error, see Appendix G. For location of definitions, see "How to Use This Census Report"]

| State County County Subdivision Place | Total housing units | Year structure built | | | Rooms | | | No bedrooms or 1 bedroom | Lacking complete plumbing facilities | Lacking complete kitchen facilities |
|--|---------------------------|--------------------------|--------------------|--------|--------|--------------|--------|--------------------------------|---|--|
| | | 1995 to March 2000 | 1939 or earlier | Median | 1 or 2 | 6 or more | Median | | | |
| Colquitt County | 17 554 | 2 315 | 1 411 | 1 975 | 762 | 8 073 | 5.3 | 1 990 | 237 | 353 |
| Berlin-Ellenton CCD | 1 237 | 203 | 106 | 1 977 | 30 | 569 | 5.3 | 58 | 40 | 49 |
| Berlin town | 243 | 39 | 17 | 1 971 | - | 93 | 5.2 | 2 | 11 | 18 |
| Ellenton town | 124 | 10 | 6 | 1 980 | - | 62 | 5.5 | 12 | 5 | 5 |
| Doerun CCD | 1 185 | 140 | 124 | 1 973 | 37 | 582 | 5.5 | 113 | 5 | 5 |
| Doerun city | 407 | 11 | 89 | 1 961 | 16 | 192 | 5.4 | 67 | 5 | 5 |
| Funston CCD | 2 240 | 341 | 134 | 1 977 | 46 | 1 315 | 5.8 | 63 | 15 | 22 |
| Funston town | 171 | 22 | 16 | 1 964 | - | 73 | 5.3 | 3 | - | - |
| Moultrie city (part) | 98 | - | - | 1 968 | - | 48 | 5.5 | - | - | - |
| Moultrie CCD | 11 158 | 1 381 | 908 | 1 974 | 596 | 4 823 | 5.2 | 1 643 | 155 | 266 |
| Moultrie city (part) | 6 563 | 515 | 681 | 1 969 | 488 | 2 545 | 5.0 | 1 279 | 111 | 197 |
| Riverside town | 19 | 1 | 7 | 1 975 | - | 3 | 4.9 | - | - | - |
| Norman Park CCD | 1 734 | 250 | 139 | 1 978 | 53 | 784 | 5.3 | 113 | 22 | 11 |
| Norman Park city | 372 | 58 | 44 | 1 975 | 10 | 161 | 5.2 | 27 | - | 3 |
| Omega city (part) | - | - | - | - | - | - | - | - | - | - |
| Columbia County | 33 321 | 6 722 | 373 | 1 986 | 489 | 23 282 | 6.3 | 994 | 141 | 212 |
| Appling CCD | 2 730 | 708 | 73 | 1 988 | 65 | 1 612 | 5.9 | 75 | 32 | 32 |
| Evans CCD | 23 498 | 4 627 | 64 | 1 986 | 276 | 18 203 | 6.6 | 604 | 64 | 115 |
| Evans CDP | 6 627 | 1 109 | 27 | 1 984 | 139 | 4 648 | 6.2 | 306 | - | 77 |
| Martinez CDP | 10 310 | 902 | 14 | 1 983 | 129 | 7 679 | 6.4 | 290 | 46 | 21 |
| Harlem CCD | 7 093 | 1 387 | 236 | 1 983 | 148 | 3 467 | 5.5 | 315 | 45 | 65 |
| Grovetown city | 2 368 | 647 | 48 | 1 986 | 115 | 922 | 5.1 | 180 | 31 | 22 |
| Harlem city | 789 | 62 | 85 | 1 969 | 7 | 325 | 5.2 | 60 | 12 | 16 |
| Cook County | 6 558 | 1 246 | 672 | 1 975 | 194 | 3 072 | 5.4 | 466 | 131 | 133 |
| Adel-Sparks CCD | 5 651 | 1 092 | 541 | 1 975 | 176 | 2 684 | 5.4 | 418 | 108 | 110 |
| Adel city | 2 169 | 264 | 227 | 1 968 | 55 | 984 | 5.3 | 170 | 46 | 48 |
| Cecil town | 133 | 14 | 15 | 1 972 | 11 | 51 | 4.9 | 20 | 7 | 7 |
| Sparks town | 737 | 164 | 77 | 1 976 | 18 | 288 | 5.1 | 56 | 13 | 12 |
| Lenox CCD | 907 | 154 | 131 | 1 976 | 18 | 388 | 5.3 | 48 | 23 | 23 |
| Lenox town | 409 | 54 | 54 | 1 975 | 16 | 143 | 5.1 | 36 | 5 | 7 |
| Coweta County | 33 182 | 9 129 | 2 186 | 1 988 | 468 | 19 998 | 5.9 | 1 909 | 219 | 249 |
| Grantville CCD | 1 480 | 194 | 263 | 1 978 | 20 | 760 | 5.5 | 83 | 34 | 22 |
| Corinth town (part) | 4 | - | 2 | 1 960 | - | - | 4.0 | 2 | - | - |
| Grantville city | 553 | 60 | 183 | 1 958 | 12 | 226 | 5.2 | 55 | 9 | 14 |
| Moreland CCD | 1 221 | 241 | 152 | 1 982 | 7 | 763 | 6.0 | 48 | 8 | 8 |
| Moreland town | 151 | 12 | 51 | 1 955 | - | 66 | 5.3 | 7 | 1 | 1 |
| Newnan CCD | 26 114 | 7 106 | 1 477 | 1 987 | 418 | 15 830 | 6.0 | 1 675 | 151 | 209 |
| East Newnan CDP | 493 | 17 | 91 | 1 963 | 8 | 173 | 5.0 | 56 | 15 | - |
| Newnan city | 6 643 | 1 389 | 811 | 1 973 | 232 | 2 891 | 5.2 | 994 | 38 | 41 |
| Palmetto city (part) | 84 | - | - | 1 979 | - | 57 | 5.8 | - | 7 | 7 |
| Sharpsburg town (part) | - | - | - | - | - | - | - | - | - | - |
| Senoia CCD | 4 367 | 1 588 | 294 | 1 992 | 23 | 2 645 | 5.8 | 103 | 26 | 10 |
| Haralson town (part) | 60 | 12 | 16 | 1 977 | 3 | 37 | 5.9 | 7 | 3 | 3 |
| Senoia city | 650 | 246 | 120 | 1 990 | 4 | 375 | 5.8 | 34 | 3 | 2 |
| Sharpsburg town (part) | 128 | 34 | 20 | 1 984 | - | 85 | 5.9 | 2 | - | 1 |
| Turin town | 69 | 8 | 29 | 1 956 | - | 55 | 6.3 | - | - | - |
| Crawford County | 4 872 | 1 196 | 340 | 1 985 | 123 | 2 502 | 5.6 | 211 | 103 | 95 |
| Roberta CCD | 1 506 | 195 | 149 | 1 977 | 54 | 734 | 5.5 | 120 | 63 | 54 |
| Roberta city | 322 | 2 | 58 | 1 966 | 11 | 143 | 5.3 | 46 | 4 | 2 |
| Zenith CCD | 3 366 | 1 001 | 191 | 1 989 | 69 | 1 768 | 5.6 | 91 | 40 | 41 |
| Crisp County | 9 559 | 1 118 | 803 | 1 975 | 298 | 4 586 | 5.4 | 983 | 114 | 99 |
| Arabi CCD | 744 | 129 | 66 | 1 977 | 13 | 342 | 5.3 | 45 | 31 | 31 |
| Arabi town | 201 | 31 | 19 | 1 977 | 1 | 116 | 5.7 | 7 | 3 | 3 |
| Cordele CCD | 8 815 | 989 | 737 | 1 975 | 285 | 4 244 | 5.4 | 938 | 83 | 68 |
| Cordele city | 4 748 | 314 | 482 | 1 971 | 250 | 1 866 | 5.0 | 785 | 43 | 52 |
| Dade County | 6 224 | 983 | 377 | 1 978 | 169 | 2 925 | 5.4 | 475 | 154 | 144 |
| Lookout Mountain CCD | 1 125 | 230 | 48 | 1 980 | 19 | 676 | 5.9 | 43 | 5 | 33 |
| Sand Mountain CCD | 1 732 | 206 | 108 | 1 977 | 27 | 636 | 5.1 | 140 | 90 | 80 |
| Valley CCD | 3 367 | 547 | 221 | 1 978 | 123 | 1 613 | 5.4 | 292 | 59 | 31 |
| Trenton city | 851 | 54 | 42 | 1 973 | 43 | 391 | 5.3 | 100 | 11 | 8 |
| Dawson County | 7 163 | 2 389 | 211 | 1 990 | 91 | 4 349 | 5.9 | 345 | 16 | 19 |
| Dawsonville CCD | 2 285 | 713 | 86 | 1 988 | 27 | 1 382 | 6.0 | 122 | 4 | 7 |
| Dawsonville city | 231 | 74 | 35 | 1 981 | 6 | 94 | 5.1 | 31 | 4 | 4 |
| Juno CCD | 4 878 | 1 676 | 125 | 1 990 | 64 | 2 967 | 5.9 | 223 | 12 | 12 |
| Decatur County | 11 968 | 1 585 | 788 | 1 977 | 436 | 5 519 | 5.3 | 1 034 | 191 | 215 |
| Attapulgus CCD | 1 126 | 200 | 93 | 1 976 | 22 | 447 | 5.2 | 49 | 47 | 46 |
| Attapulgus city | 188 | 19 | 26 | 1 968 | 5 | 95 | 5.5 | 5 | 1 | 4 |
| Bainbridge CCD | 6 892 | 764 | 511 | 1 975 | 326 | 3 087 | 5.3 | 796 | 48 | 93 |
| Bainbridge city (part) | 4 965 | 389 | 467 | 1 971 | 224 | 2 194 | 5.3 | 604 | 29 | 58 |
| Brinson CCD | 1 284 | 233 | 66 | 1 980 | 32 | 648 | 5.5 | 52 | 5 | 6 |
| Brinson town | 109 | 5 | 22 | 1 966 | 4 | 66 | 6.0 | 4 | - | - |
| Climax CCD | 1 541 | 242 | 77 | 1 982 | 31 | 779 | 5.5 | 74 | 42 | 33 |
| Bainbridge city (part) | 29 | 19 | - | 1 998 | - | 29 | 7.2 | - | - | - |
| Climax city | 137 | 13 | 25 | 1 971 | 2 | 88 | 5.9 | 2 | - | 4 |
| Faceville CCD | 1 125 | 146 | 41 | 1 978 | 25 | 558 | 5.5 | 63 | 49 | 37 |
| DeKalb County | 261 231 | 25 329 | 11 906 | 1 975 | 20 021 | 134 063 | 5.6 | 44 165 | 1 270 | 1 409 |
| Atlanta-Decatur CCD | 140 998 | 9 814 | 9 825 | 1 971 | 10 491 | 71 167 | 5.5 | 23 266 | 776 | 940 |
| Atlanta city (part) | 13 309 | 430 | 3 796 | 1 952 | 884 | 5 831 | 5.2 | 2 619 | 98 | 149 |
| Avondale Estates city | 1 235 | - | 162 | 1 956 | 14 | 926 | 6.8 | 21 | - | - |
| Belvedere Park CDP | 6 998 | 122 | 248 | 1 963 | 442 | 3 010 | 5.2 | 1 012 | 85 | 76 |
| Candler-McAfee CDP | 9 425 | 133 | 429 | 1 964 | 495 | 4 982 | 5.6 | 941 | 75 | 69 |
| Clarkston city | 2 560 | 55 | 135 | 1 977 | 346 | 538 | 4.5 | 665 | 39 | 11 |
| Decatur city | 8 513 | 202 | 2 402 | 1 953 | 666 | 4 093 | 5.4 | 1 643 | 31 | 57 |
| Druid Hills CDP | 4 794 | 378 | 1 211 | 1 954 | 566 | 2 471 | 5.6 | 987 | 15 | 70 |
| Gresham Park CDP | 3 098 | 156 | 125 | 1 966 | 173 | 1 524 | 5.5 | 303 | 6 | 10 |
| North Decatur CDP (part) | 8 173 | 223 | 108 | 1 967 | 814 | 3 711 | 5.3 | 1 871 | 47 | 166 |
| North Druid Hills CDP | 10 240 | 1 534 | 67 | 1 976 | 1 643 | 3 371 | 4.4 | 3 410 | 25 | 52 |
| Panthersville CDP | 4 309 | 279 | 10 | 1 974 | 424 | 1 831 | 5.2 | 838 | 21 | - |
| Pine Lake city (part) | - | - | - | - | - | - | - | - | - | - |
| Redan CDP (part) | 5 565 | 190 | 35 | 1 984 | 358 | 3 199 | 6.0 | 912 | 4 | - |

Table 19. Physical Housing Characteristics: 2000—Con.

[Data based on a sample (except Tables 65-68). For information on confidentiality protection, coverage, sampling error, and nonsampling error, see Appendix G. For location of definitions, see "How to Use This Census Report"]

| State County County Subdivision Place | Total housing units | Year structure built | | | Rooms | | | No bedrooms or 1 bedroom | Lacking complete plumbing facilities | Lacking complete kitchen facilities |
|--|---------------------------|--------------------------|--------------------|--------|--------|--------------|--------|--------------------------------|---|--|
| | | 1995 to March 2000 | 1939 or earlier | Median | 1 or 2 | 6 or more | Median | | | |
| DeKalb County—Con. | | | | | | | | | | |
| Atlanta-Decatur CCD—Con. | | | | | | | | | | |
| Scottsdale CDP | 4 205 | 483 | 197 | 1 972 | 353 | 1 281 | 4.7 | 806 | - | - |
| Tucker CDP (part) | 595 | - | - | 1 965 | 5 | 432 | 6.2 | 5 | - | 7 |
| Chamblee-Doraville CCD | 52 284 | 6 076 | 925 | 1 975 | 5 745 | 23 596 | 5.2 | 12 184 | 241 | 299 |
| Chamblee city | 2 780 | 84 | 93 | 1 965 | 445 | 845 | 4.3 | 637 | 8 | 12 |
| Doraville city | 3 140 | 49 | 93 | 1 967 | 206 | 1 383 | 5.2 | 473 | 16 | 15 |
| Dunwoody CDP | 14 599 | 2 884 | 59 | 1 979 | 1 039 | 9 589 | 7.4 | 2 442 | 22 | 24 |
| North Atlanta CDP | 16 619 | 2 496 | 394 | 1 975 | 2 209 | 5 566 | 4.7 | 4 735 | 129 | 134 |
| Lithonia CCD | 26 247 | 7 065 | 418 | 1 987 | 753 | 17 517 | 6.3 | 1 776 | 99 | 79 |
| Lithonia city | 910 | 13 | 159 | 1 964 | 85 | 210 | 4.4 | 202 | 9 | 6 |
| Redan CDP (part) | 6 542 | 1 423 | 58 | 1 987 | 202 | 4 317 | 6.1 | 502 | 18 | - |
| Stone Mountain CCD | 16 624 | 959 | 380 | 1 981 | 1 537 | 7 086 | 5.1 | 3 252 | 106 | 64 |
| Pine Lake city (part) | 2 287 | 2 | 52 | 1 956 | 8 | 85 | 4.8 | 24 | - | - |
| Stone Mountain city | 2 561 | 23 | 152 | 1 978 | 121 | 1 196 | 5.4 | 193 | 13 | 26 |
| Tucker CCD | 25 078 | 1 415 | 358 | 1 974 | 1 495 | 14 697 | 6.1 | 3 687 | 48 | 27 |
| North Decatur CDP (part) | 196 | 38 | - | 1 967 | - | 176 | 7.6 | - | - | - |
| Tucker CDP (part) | 10 106 | 326 | 128 | 1 972 | 338 | 7 208 | 6.6 | 593 | 17 | 10 |
| Dodge County | 8 186 | 1 064 | 632 | 1 975 | 209 | 3 308 | 5.2 | 655 | 259 | 256 |
| Chauncey CCD | 844 | 127 | 78 | 1 976 | 14 | 359 | 5.3 | 26 | 32 | 26 |
| Chauncey town | 124 | 13 | 13 | 1 971 | - | 55 | 5.3 | 6 | 6 | 2 |
| Milan town (part) | 203 | 12 | 17 | 1 967 | 6 | 87 | 5.2 | 8 | 4 | 2 |
| Chester CCD | 830 | 140 | 82 | 1 975 | 11 | 327 | 5.2 | 58 | 34 | 30 |
| Chester town | 175 | 16 | 17 | 1 972 | - | 57 | 4.9 | 16 | 5 | 18 |
| Eastman CCD | 5 631 | 677 | 317 | 1 974 | 142 | 2 269 | 5.2 | 491 | 120 | 138 |
| Eastman city | 2 287 | 76 | 189 | 1 968 | 93 | 849 | 5.0 | 345 | 39 | 37 |
| Rhine CCD | 881 | 120 | 155 | 1 973 | 42 | 353 | 5.1 | 80 | 73 | 62 |
| Rhine town | 240 | 24 | 43 | 1 962 | 12 | 81 | 4.9 | 27 | 20 | 21 |
| Dooly County | 4 499 | 697 | 554 | 1 975 | 207 | 2 212 | 5.5 | 472 | 79 | 81 |
| Byromville CCD | 694 | 105 | 104 | 1 973 | 61 | 329 | 5.4 | 73 | 4 | - |
| Byromville town | 152 | 9 | 35 | 1 965 | 4 | 56 | 4.7 | 4 | 4 | - |
| Dooling town | 60 | 19 | 4 | 1 992 | - | 16 | 4.7 | 2 | - | - |
| Lilly city | 101 | 15 | 22 | 1 972 | 8 | 56 | 5.6 | 14 | - | - |
| Unadilla CCD | 1 525 | 176 | 235 | 1 972 | 45 | 742 | 5.4 | 154 | 28 | 30 |
| Pinehurst city | 167 | 9 | 43 | 1 965 | 6 | 85 | 5.5 | 20 | 5 | 4 |
| Unadilla city | 766 | 64 | 105 | 1 973 | 35 | 316 | 5.1 | 114 | 23 | 26 |
| Vienna CCD | 2 280 | 416 | 215 | 1 978 | 101 | 1 141 | 5.5 | 245 | 47 | 51 |
| Vienna city | 1 171 | 201 | 137 | 1 975 | 92 | 507 | 5.2 | 227 | 11 | 24 |
| Dougherty County | 39 656 | 3 765 | 1 394 | 1 973 | 2 159 | 16 406 | 5.1 | 5 548 | 456 | 485 |
| East Dougherty CCD | 13 793 | 1 564 | 186 | 1 973 | 512 | 5 242 | 5.1 | 1 533 | 201 | 180 |
| Albany city (part) | 8 614 | 883 | 158 | 1 971 | 426 | 2 351 | 4.8 | 1 332 | 163 | 150 |
| Putney CDP | 1 236 | 146 | 7 | 1 973 | 7 | 781 | 5.9 | 36 | 17 | 17 |
| West Dougherty CCD | 25 863 | 2 201 | 1 208 | 1 972 | 1 647 | 11 164 | 5.2 | 4 015 | 255 | 305 |
| Albany city (part) | 23 554 | 1 907 | 1 177 | 1 971 | 1 621 | 9 674 | 5.1 | 3 921 | 242 | 305 |
| Douglas County | 34 825 | 6 095 | 800 | 1 983 | 1 058 | 20 525 | 5.8 | 2 651 | 112 | 159 |
| Bill Arp CCD | 10 831 | 1 532 | 85 | 1 982 | 211 | 7 524 | 6.2 | 587 | 40 | 57 |
| Douglasville city (part) | 1 907 | 633 | 17 | 1 992 | 92 | 1 280 | 6.6 | 214 | 8 | - |
| Fairplay CCD | 1 969 | 436 | 116 | 1 985 | - | 1 354 | 6.1 | 7 | 8 | 8 |
| Lithia Springs-Douglasville CCD | 19 865 | 3 563 | 536 | 1 983 | 847 | 10 266 | 5.6 | 2 030 | 64 | 94 |
| Austell city (part) | 67 | 12 | 11 | 1 991 | 11 | 12 | 3.7 | 11 | 11 | - |
| Douglasville city (part) | 5 978 | 1 343 | 272 | 1 986 | 236 | 2 481 | 5.1 | 696 | 20 | 34 |
| Lithia Springs city | 935 | 25 | 63 | 1 961 | 17 | 466 | 5.5 | 60 | - | 10 |
| Winston CCD | 2 160 | 564 | 63 | 1 984 | - | 1 381 | 6.0 | 27 | - | - |
| Douglasville city (part) | 25 | - | 8 | 1 975 | - | 8 | 5.2 | - | - | - |
| Villa Rica city (part) | 197 | 164 | - | 1 999 | - | 158 | 7.8 | 9 | - | - |
| Early County | 5 338 | 729 | 527 | 1 976 | 120 | 2 228 | 5.2 | 471 | 102 | 125 |
| Blakely CCD | 3 606 | 494 | 331 | 1 975 | 109 | 1 512 | 5.2 | 403 | 66 | 92 |
| Blakely city | 2 287 | 266 | 213 | 1 973 | 82 | 859 | 5.1 | 323 | 40 | 62 |
| Damascus CCD | 737 | 114 | 68 | 1 979 | 6 | 329 | 5.3 | 30 | 18 | 30 |
| Arlington city (part) | 175 | 14 | 19 | 1 974 | 2 | 72 | 5.2 | 12 | 10 | 6 |
| Damascus town | 111 | 33 | 17 | 1 985 | 4 | 56 | 5.5 | 15 | - | 8 |
| Jakin CCD | 995 | 121 | 128 | 1 974 | 5 | 387 | 5.1 | 38 | 18 | 3 |
| Jakin city | 87 | - | 18 | 1 958 | 2 | 40 | 5.3 | 5 | - | - |
| Echols County | 1 482 | 338 | 69 | 1 981 | 25 | 601 | 5.2 | 80 | 23 | 23 |
| East Echols CCD | 667 | 115 | 17 | 1 978 | 13 | 260 | 5.2 | 55 | 15 | 15 |
| West Echols CCD | 815 | 223 | 52 | 1 983 | 12 | 341 | 5.2 | 25 | 8 | 8 |
| Effingham County | 14 169 | 3 965 | 684 | 1 987 | 302 | 7 863 | 5.7 | 783 | 196 | 154 |
| Guyton-Springfield CCD | 4 582 | 1 254 | 403 | 1 985 | 119 | 2 520 | 5.7 | 226 | 36 | 24 |
| Guyton city | 376 | 70 | 77 | 1 974 | 7 | 221 | 5.8 | 12 | 4 | 3 |
| Springfield city | 722 | 98 | 73 | 1 977 | 23 | 298 | 5.2 | 57 | 5 | - |
| Rincon CCD | 8 396 | 2 349 | 200 | 1 989 | 151 | 4 664 | 5.7 | 525 | 79 | 72 |
| Rincon city | 1 830 | 525 | 19 | 1 986 | 87 | 651 | 5.0 | 286 | 23 | - |
| Shawnee CCD | 1 191 | 362 | 81 | 1 987 | 32 | 679 | 5.8 | 32 | 81 | 58 |
| Elbert County | 9 136 | 962 | 1 283 | 1 972 | 198 | 4 452 | 5.4 | 623 | 130 | 141 |
| Bowman CCD | 1 447 | 248 | 151 | 1 981 | 13 | 634 | 5.3 | 110 | 9 | 25 |
| Bowman city | 416 | 24 | 80 | 1 971 | 3 | 182 | 5.3 | 44 | 2 | - |
| Coldwater Creek CCD | 1 330 | 201 | 186 | 1 976 | 69 | 699 | 5.6 | 102 | 18 | 24 |
| Elberton CCD | 6 359 | 513 | 946 | 1 969 | 116 | 3 119 | 5.5 | 411 | 103 | 92 |
| Elberton city | 2 295 | 45 | 537 | 1 955 | 34 | 1 095 | 5.4 | 238 | 16 | 38 |
| Emanuel County | 9 419 | 928 | 969 | 1 973 | 210 | 4 284 | 5.3 | 718 | 421 | 469 |
| Adrian CCD | 715 | 73 | 149 | 1 968 | 11 | 303 | 5.3 | 53 | 22 | 22 |
| Adrian city (part) | 130 | 5 | 28 | 1 960 | - | 70 | 5.6 | 2 | 2 | 2 |
| Oak Park CCD | 517 | 57 | 83 | 1 975 | 21 | 212 | 5.1 | 51 | 35 | 35 |
| Oak Park town (part) | 159 | 14 | 36 | 1 972 | 2 | 55 | 5.0 | 25 | 8 | 8 |
| Summertown CCD | 890 | 106 | 82 | 1 975 | 2 | 429 | 5.5 | 32 | 56 | 64 |
| Summertown town | 60 | 10 | 6 | 1 972 | - | 29 | 5.5 | 4 | 5 | 5 |
| Swainsboro CCD | 5 386 | 507 | 318 | 1 972 | 141 | 2 417 | 5.3 | 498 | 199 | 230 |
| Nunez town | 69 | 12 | 7 | 1 974 | - | 37 | 5.7 | - | - | - |
| Oak Park town (part) | 11 | 4 | - | 1 991 | - | 3 | 5.1 | - | 2 | - |
| Swainsboro city | 3 054 | 186 | 108 | 1 969 | 118 | 1 244 | 5.1 | 462 | 127 | 134 |

Table 19. Physical Housing Characteristics: 2000—Con.

[Data based on a sample (except Tables 65-68). For information on confidentiality protection, coverage, sampling error, and nonsampling error, see Appendix G. For location of definitions, see "How to Use This Census Report"]

| State County County Subdivision Place | Total housing units | Year structure built | | | Rooms | | | No bedrooms or 1 bedroom | Lacking complete plumbing facilities | Lacking complete kitchen facilities |
|--|---------------------------|--------------------------|--------------------|--------|--------|--------------|--------|--------------------------------|---|--|
| | | 1995 to March 2000 | 1939 or earlier | Median | 1 or 2 | 6 or more | Median | | | |
| Emanuel County—Con. | | | | | | | | | | |
| Twin City CCD | 1 911 | 185 | 337 | 1 972 | 35 | 923 | 5.4 | 84 | 109 | 118 |
| Garfield town | 84 | 4 | 21 | 1 961 | 2 | 39 | 5.4 | 7 | 5 | 5 |
| Oak Park town (part) | 22 | 4 | - | 1 974 | 5 | 8 | 4.5 | 5 | 5 | 5 |
| Stillmore town | 256 | 38 | 43 | 1 976 | 2 | 120 | 5.4 | 2 | 17 | 17 |
| Twin City city | 621 | 48 | 112 | 1 972 | 6 | 283 | 5.4 | 34 | 20 | 29 |
| Evans County | 4 381 | 717 | 348 | 1 978 | 185 | 1 811 | 5.2 | 384 | 92 | 100 |
| Canoochee CCD | 1 127 | 278 | 109 | 1 984 | 78 | 455 | 5.1 | 136 | 42 | 30 |
| Claxton CCD | 3 254 | 439 | 239 | 1 976 | 107 | 1 356 | 5.2 | 248 | 50 | 70 |
| Bellville city | 65 | - | 12 | 1 961 | 4 | 49 | 6.3 | 7 | 1 | 1 |
| Claxton city | 1 018 | 32 | 92 | 1 963 | 68 | 429 | 5.2 | 121 | 9 | 30 |
| Daisy city | 62 | 5 | 9 | 1 966 | - | 20 | 5.1 | 1 | - | - |
| Hagan city | 416 | 82 | 36 | 1 978 | 4 | 161 | 4.9 | 25 | 8 | 10 |
| Fannin County | 11 134 | 2 514 | 782 | 1 982 | 249 | 4 722 | 5.2 | 705 | 117 | 134 |
| Blue Ridge CCD | 2 858 | 707 | 162 | 1 984 | 55 | 1 238 | 5.3 | 189 | 21 | 17 |
| Blue Ridge city | 631 | 74 | 66 | 1 971 | 22 | 225 | 5.0 | 67 | 4 | 3 |
| Higdon-Mobile CCD | 1 051 | 323 | 68 | 1 987 | 27 | 431 | 5.2 | 100 | 23 | 6 |
| McCaysville CCD | 2 956 | 554 | 320 | 1 976 | 46 | 1 310 | 5.3 | 189 | 7 | 10 |
| McCaysville city | 612 | 23 | 121 | 1 958 | 12 | 234 | 5.1 | 83 | - | 3 |
| Mineral Bluff CCD | 1 547 | 333 | 65 | 1 983 | 59 | 588 | 5.1 | 104 | 45 | 59 |
| Morganton CCD | 2 722 | 597 | 167 | 1 984 | 62 | 1 155 | 5.2 | 123 | 21 | 42 |
| Morganton town | 152 | 11 | 37 | 1 973 | - | 78 | 5.5 | 2 | - | - |
| Fayette County | 32 726 | 7 411 | 401 | 1 987 | 509 | 25 032 | 7.0 | 1 196 | 172 | 225 |
| Brooks CCD | 2 590 | 603 | 128 | 1 986 | 8 | 2 155 | 7.0 | 37 | 13 | 11 |
| Brooks town | 218 | 31 | 45 | 1 983 | 2 | 171 | 6.6 | 10 | 13 | 11 |
| Woolsey town | 62 | 2 | 17 | 1 982 | - | 51 | 7.1 | - | - | - |
| Fayetteville CCD | 13 713 | 2 516 | 140 | 1 986 | 207 | 10 712 | 6.9 | 550 | 119 | 164 |
| Fayetteville city (part) | 4 421 | 1 340 | 55 | 1 991 | 170 | 2 370 | 5.7 | 454 | 6 | 84 |
| Tyrone CCD | 16 423 | 4 292 | 133 | 1 989 | 294 | 12 165 | 7.1 | 609 | 40 | 50 |
| Fayetteville city (part) | 221 | 203 | - | 1 998 | - | 192 | 7.2 | - | - | - |
| Peachtree City city | 11 490 | 2 650 | 21 | 1 989 | 250 | 8 512 | 7.1 | 552 | 31 | 41 |
| Tyrone town | 1 417 | 208 | 40 | 1 985 | 19 | 1 028 | 6.5 | 32 | - | - |
| Floyd County | 36 615 | 3 733 | 4 366 | 1 970 | 1 339 | 16 534 | 5.3 | 3 405 | 334 | 471 |
| Armuchee CCD | 3 852 | 602 | 242 | 1 981 | 91 | 1 750 | 5.3 | 258 | 84 | 75 |
| Rome city (part) | 58 | 33 | - | 1 996 | - | 58 | 6.6 | - | - | - |
| Cave Spring CCD | 1 924 | 266 | 192 | 1 973 | 22 | 864 | 5.3 | 68 | 83 | 78 |
| Cave Spring city | 432 | 12 | 95 | 1 965 | 5 | 190 | 5.3 | 43 | 2 | - |
| Rome CCD | 29 136 | 2 697 | 3 645 | 1 969 | 1 226 | 13 261 | 5.3 | 3 025 | 167 | 318 |
| Lindale CDP | 1 797 | 88 | 374 | 1 959 | 8 | 730 | 5.2 | 34 | - | - |
| Rome city (part) | 14 401 | 959 | 2 319 | 1 963 | 976 | 6 032 | 5.2 | 2 301 | 114 | 265 |
| Shannon CCD | 1 703 | 168 | 287 | 1 971 | - | 659 | 5.2 | 54 | - | - |
| Shannon CDP | 732 | 19 | 171 | 1 958 | - | 239 | 5.0 | 31 | - | - |
| Forsyth County | 36 505 | 16 218 | 545 | 1 993 | 466 | 26 394 | 6.7 | 1 018 | 147 | 121 |
| Big Creek CCD | 9 320 | 6 152 | 78 | 1 996 | 33 | 8 174 | 8.0 | 99 | 16 | 23 |
| Chestatee CCD | 3 916 | 1 355 | 85 | 1 989 | 77 | 2 241 | 5.8 | 159 | 9 | 10 |
| Cumming CCD | 19 724 | 7 319 | 251 | 1 992 | 335 | 13 686 | 6.5 | 701 | 122 | 88 |
| Cumming city | 1 522 | 504 | 56 | 1 985 | 84 | 645 | 5.1 | 280 | - | 8 |
| Silver City CCD | 3 545 | 1 392 | 131 | 1 992 | 21 | 2 293 | 6.1 | 59 | - | - |
| Franklin County | 9 303 | 1 579 | 911 | 1 979 | 177 | 4 256 | 5.4 | 624 | 146 | 150 |
| Carnesville CCD | 2 240 | 508 | 314 | 1 981 | 11 | 1 189 | 5.6 | 45 | 50 | 60 |
| Carnesville city | 224 | 15 | 40 | 1 963 | 3 | 143 | 6.2 | 19 | 2 | 3 |
| Lavonia CCD | 3 640 | 566 | 276 | 1 980 | 77 | 1 613 | 5.3 | 315 | 44 | 40 |
| Gumlog CDP | 1 445 | 325 | 66 | 1 988 | 15 | 643 | 5.3 | 106 | 31 | 20 |
| Lavonia city | 878 | 25 | 68 | 1 966 | 48 | 301 | 5.1 | 121 | 5 | 13 |
| Martin town (part) | - | - | - | - | - | - | - | - | - | - |
| Royston CCD | 2 202 | 234 | 224 | 1 974 | 54 | 911 | 5.2 | 200 | 19 | 23 |
| Canon city (part) | 325 | 22 | 43 | 1 970 | 5 | 102 | 5.0 | 18 | - | - |
| Franklin Springs city | 228 | 17 | 24 | 1 972 | 1 | 117 | 5.6 | 7 | - | - |
| Royston city (part) | 865 | 64 | 111 | 1 966 | 15 | 307 | 5.1 | 111 | - | 6 |
| Sandy Cross CCD | 1 221 | 271 | 97 | 1 981 | 35 | 543 | 5.3 | 64 | 33 | 27 |
| Fulton County | 348 632 | 45 016 | 31 157 | 1 974 | 32 907 | 154 776 | 5.2 | 78 552 | 2 647 | 3 421 |
| Atlanta CCD | 225 869 | 18 350 | 28 260 | 1 967 | 26 615 | 81 524 | 4.7 | 63 423 | 2 168 | 2 888 |
| Atlanta city (part) | 173 671 | 11 899 | 27 584 | 1 963 | 22 023 | 57 977 | 4.6 | 51 270 | 1 755 | 2 494 |
| College Park city (part) | - | - | - | - | - | - | - | - | - | - |
| East Point city (part) | 33 | - | - | 1 971 | - | 27 | 6.0 | - | - | - |
| Hapeville city (part) | 2 538 | 47 | 218 | 1 957 | 171 | 873 | 4.9 | 526 | 19 | 28 |
| Roswell city (part) | - | - | - | - | - | - | - | - | - | - |
| Sandy Springs CDP (part) | 42 736 | 5 488 | 322 | 1 982 | 4 058 | 17 913 | 5.0 | 10 898 | 212 | 145 |
| College Park CCD | 7 307 | 104 | 504 | 1 969 | 838 | 1 932 | 4.4 | 2 142 | 56 | 81 |
| College Park city (part) | 7 134 | 96 | 494 | 1 969 | 818 | 1 856 | 4.4 | 2 122 | 56 | 81 |
| East Point city (part) | 6 | - | - | 1 955 | - | 6 | 8.0 | - | - | - |
| East Point CCD | 16 675 | 309 | 1 122 | 1 964 | 1 481 | 6 195 | 4.9 | 3 187 | 75 | 51 |
| Atlanta city (part) | 18 | - | - | 1 971 | - | 10 | 5.6 | - | - | - |
| College Park city (part) | - | - | - | - | - | - | - | - | - | - |
| East Point city (part) | 15 466 | 275 | 1 115 | 1 963 | 1 388 | 5 795 | 4.9 | 2 974 | 75 | 51 |
| Hapeville city (part) | - | - | - | - | - | - | - | - | - | - |
| Fairburn-Union City CCD | 18 272 | 1 116 | 332 | 1 978 | 1 139 | 9 583 | 5.6 | 2 545 | 112 | 230 |
| College Park city (part) | 817 | - | 8 | 1 975 | 136 | 75 | 4.5 | 178 | - | - |
| East Point city (part) | - | - | - | - | - | - | - | - | - | - |
| Fairburn city | 1 969 | 104 | 155 | 1 971 | 81 | 967 | 5.5 | 140 | 51 | 41 |
| Union City city | 5 354 | 380 | 92 | 1 982 | 626 | 1 385 | 4.5 | 1 678 | 14 | 173 |
| Palmetto CCD | 2 424 | 463 | 306 | 1 980 | 67 | 1 472 | 5.9 | 165 | 13 | - |
| Palmetto city (part) | 1 141 | 281 | 166 | 1 978 | 48 | 593 | 5.6 | 122 | - | - |
| Roswell-Alpharetta CCD | 78 085 | 24 674 | 633 | 1 991 | 2 767 | 54 070 | 7.2 | 7 090 | 223 | 171 |
| Alpharetta city | 14 645 | 6 362 | 173 | 1 993 | 861 | 7 939 | 5.9 | 2 197 | 48 | 26 |
| Mountain Park city (part) | 261 | 27 | 29 | 1 966 | - | 131 | 5.5 | 14 | 3 | - |
| Roswell city (part) | 31 389 | 5 223 | 236 | 1 985 | 1 507 | 20 121 | 6.6 | 3 705 | 110 | 113 |
| Sandy Springs CDP (part) | 8 | - | - | 1 975 | - | 8 | 6.0 | - | - | - |
| Gilmer County | 11 924 | 3 289 | 443 | 1 987 | 597 | 4 724 | 5.1 | 1 179 | 153 | 180 |
| Cartecay CCD | 1 655 | 447 | 42 | 1 988 | 69 | 778 | 5.4 | 116 | 39 | 30 |
| Carters Lake CCD | 3 115 | 900 | 64 | 1 989 | 338 | 972 | 4.8 | 510 | 32 | 50 |

Table 19. Physical Housing Characteristics: 2000—Con.

[Data based on a sample (except Tables 65-68). For information on confidentiality protection, coverage, sampling error, and nonsampling error, see Appendix G. For location of definitions, see "How to Use This Census Report"]

| State County County Subdivision Place | Total housing units | Year structure built | | | Rooms | | | No bedrooms or 1 bedroom | Lacking complete plumbing facilities | Lacking complete kitchen facilities |
|--|---------------------------|--------------------------|--------------------|--------|--------|--------------|--------|--------------------------------|---|--|
| | | 1995 to March 2000 | 1939 or earlier | Median | 1 or 2 | 6 or more | Median | | | |
| Gilmer County—Con. | | | | | | | | | | |
| Carters Lake CCD—Con. | | | | | | | | | | |
| Ellijay city (part) | 1 | - | - | 1 965 | - | 1 | 6.0 | - | - | - |
| Cohutta CCD | 2 601 | 840 | 109 | 1 990 | 66 | 1 014 | 5.1 | 167 | 35 | 41 |
| Ellijay CCD | 2 418 | 497 | 140 | 1 981 | 59 | 1 008 | 5.2 | 209 | 21 | 27 |
| East Ellijay city | 273 | 49 | 16 | 1 983 | 10 | 83 | 4.7 | 26 | 2 | - |
| Ellijay city (part) | 640 | 50 | 76 | 1 972 | 14 | 216 | 4.6 | 117 | 11 | 13 |
| Rich Mountain CCD | 2 135 | 605 | 88 | 1 988 | 65 | 952 | 5.3 | 177 | 26 | 32 |
| Glascocok County | 1 192 | 188 | 177 | 1 973 | 9 | 532 | 5.3 | 87 | 26 | 19 |
| Gibson CCD | 838 | 145 | 125 | 1 973 | 9 | 375 | 5.3 | 60 | 11 | 9 |
| Gibson city | 321 | 29 | 56 | 1 967 | 9 | 129 | 5.2 | 34 | - | 2 |
| Mitchell CCD | 354 | 43 | 52 | 1 973 | - | 157 | 5.3 | 27 | 15 | 10 |
| Edge Hill city | 24 | - | 9 | 1 943 | - | 18 | 6.4 | - | 5 | 5 |
| Mitchell town | 83 | 11 | 22 | 1 968 | - | 49 | 5.8 | 4 | - | - |
| Glynn County | 32 636 | 4 968 | 1 863 | 1 976 | 1 261 | 15 680 | 5.4 | 3 218 | 303 | 461 |
| Brunswick CCD | 14 196 | 1 414 | 1 444 | 1 967 | 961 | 5 318 | 5.0 | 2 348 | 238 | 376 |
| Brunswick city | 6 918 | 221 | 1 297 | 1 958 | 579 | 2 494 | 4.9 | 1 386 | 126 | 215 |
| Country Club Estates CDP (part) | 3 105 | 663 | 18 | 1 979 | 282 | 1 046 | 4.8 | 659 | 18 | 68 |
| Dock Junction CDP (part) | 3 060 | 367 | 113 | 1 969 | 62 | 1 281 | 5.2 | 173 | 75 | 74 |
| Everett CCD | 5 918 | 1 265 | 50 | 1 985 | 87 | 2 980 | 5.5 | 137 | 13 | 24 |
| Country Club Estates CDP (part) | 438 | 27 | - | 1 979 | 8 | 269 | 6.0 | 8 | - | - |
| Dock Junction CDP (part) | 11 | - | - | 1 985 | - | 11 | 7.0 | - | - | - |
| St. Simons CCD | 9 382 | 1 589 | 255 | 1 981 | 198 | 5 530 | 5.9 | 596 | 33 | 42 |
| St. Simons CDP | 8 647 | 1 370 | 216 | 1 980 | 198 | 4 869 | 5.8 | 594 | 27 | 42 |
| Thalmann CCD | 3 140 | 700 | 114 | 1 978 | 15 | 1 852 | 5.8 | 137 | 19 | 19 |
| Gordon County | 17 145 | 2 989 | 979 | 1 981 | 528 | 7 899 | 5.3 | 1 372 | 129 | 161 |
| Calhoun CCD | 10 313 | 1 612 | 512 | 1 979 | 385 | 4 601 | 5.3 | 1 057 | 41 | 79 |
| Calhoun city (part) | 4 127 | 608 | 284 | 1 978 | 287 | 1 631 | 5.0 | 763 | 20 | 39 |
| Plainville city | 109 | 10 | 16 | 1 964 | - | 39 | 5.2 | 7 | - | - |
| Resaca city (part) | 90 | - | 4 | 1 976 | - | 13 | 4.0 | 22 | - | - |
| Fairmount CCD | 2 157 | 422 | 151 | 1 984 | 16 | 1 101 | 5.5 | 64 | 28 | 20 |
| Fairmount city | 350 | 36 | 80 | 1 967 | - | 151 | 5.3 | 6 | 10 | 2 |
| Red Bud CCD | 2 084 | 577 | 99 | 1 988 | 60 | 925 | 5.3 | 88 | 58 | 51 |
| Ranger town | 48 | 2 | 9 | 1 973 | 5 | 23 | 5.4 | 5 | 6 | 4 |
| Sugar Valley-Resaca CCD | 2 591 | 378 | 217 | 1 981 | 67 | 1 272 | 5.5 | 163 | 2 | 11 |
| Calhoun city (part) | 81 | - | - | 1 979 | 12 | 69 | 8.0 | 12 | - | - |
| Resaca city (part) | 227 | 41 | 21 | 1 973 | - | 121 | 5.6 | 5 | 2 | 2 |
| Grady County | 9 991 | 1 752 | 837 | 1 977 | 279 | 4 635 | 5.4 | 656 | 82 | 128 |
| Cairo CCD | 6 742 | 1 119 | 510 | 1 976 | 235 | 3 059 | 5.3 | 497 | 17 | 71 |
| Cairo city | 3 909 | 458 | 345 | 1 970 | 200 | 1 691 | 5.2 | 409 | 6 | 46 |
| Calvary-Reno CCD | 831 | 213 | 111 | 1 984 | 13 | 478 | 5.8 | 44 | 40 | 27 |
| Duncanville CCD | 241 | 49 | 37 | 1 974 | - | 111 | 5.4 | 20 | 6 | - |
| Lime Sink CCD | 273 | 49 | 34 | 1 970 | - | 129 | 5.4 | 11 | - | - |
| Spence CCD | 632 | 141 | 26 | 1 984 | 6 | 288 | 5.4 | 18 | 14 | 14 |
| Whigham CCD | 1 272 | 181 | 119 | 1 978 | 25 | 570 | 5.3 | 66 | 5 | 16 |
| Whigham city | 221 | 24 | 38 | 1 971 | 5 | 115 | 5.6 | 20 | - | 2 |
| Greene County | 6 653 | 1 493 | 657 | 1 981 | 104 | 3 671 | 5.7 | 411 | 126 | 97 |
| Greensboro CCD | 3 379 | 1 117 | 249 | 1 987 | 46 | 2 096 | 6.1 | 244 | 23 | 23 |
| Greensboro city | 1 274 | 144 | 184 | 1 967 | 29 | 542 | 5.2 | 170 | 16 | 16 |
| Greshamville CCD | 501 | 75 | 53 | 1 981 | 12 | 255 | 5.5 | 12 | 16 | 16 |
| Siloam CCD | 464 | 43 | 73 | 1 977 | 8 | 210 | 5.3 | 28 | 10 | 4 |
| Siloam town | 148 | 7 | 40 | 1 973 | 4 | 60 | 5.3 | 6 | - | - |
| Union Point CCD | 1 063 | 53 | 171 | 1 969 | 28 | 453 | 5.3 | 103 | 31 | 31 |
| Union Point city | 753 | 20 | 147 | 1 963 | 23 | 305 | 5.2 | 93 | 28 | 28 |
| White Plains CCD | 813 | 136 | 45 | 1 985 | 10 | 414 | 5.5 | 10 | 25 | 4 |
| White Plains city | 136 | 6 | 39 | 1 971 | - | 71 | 5.6 | - | 6 | 4 |
| Woodville CCD | 433 | 69 | 66 | 1 974 | - | 243 | 5.7 | 14 | 21 | 19 |
| Woodville city | 141 | 12 | 33 | 1 972 | - | 82 | 5.7 | 3 | 6 | 4 |
| Gwinnett County | 209 682 | 53 191 | 1 684 | 1 988 | 9 987 | 132 614 | 6.2 | 22 569 | 715 | 481 |
| Buford CCD | 10 597 | 2 921 | 324 | 1 987 | 295 | 6 353 | 6.0 | 712 | 30 | 29 |
| Buford city (part) | 3 782 | 457 | 238 | 1 979 | 243 | 1 636 | 5.2 | 538 | 21 | 2 |
| Rest Haven town (part) | 48 | 6 | 7 | 1 958 | - | 31 | 6.0 | - | - | - |
| Sugar Hill city (part) | 3 995 | 1 501 | 32 | 1 992 | 26 | 2 685 | 6.2 | 122 | 9 | 17 |
| Dacula-Rocky Creek CCD | 13 408 | 6 233 | 184 | 1 994 | 27 | 11 100 | 7.0 | 72 | 65 | 56 |
| Auburn city (part) | 99 | - | - | 1 991 | - | 37 | 5.3 | - | - | - |
| Braselton town (part) | 93 | 78 | - | 1 997 | - | 89 | 9.0+ | 4 | - | - |
| Buford city (part) | 188 | 8 | 9 | 1 984 | - | 169 | 6.8 | - | - | - |
| Dacula city | 1 354 | 382 | 13 | 1 989 | 12 | 1 006 | 6.1 | 21 | - | - |
| Lawrenceville CCD | 54 379 | 16 494 | 339 | 1 991 | 2 021 | 34 481 | 6.2 | 5 541 | 146 | 89 |
| Lawrenceville city (part) | 7 293 | 850 | 133 | 1 982 | 364 | 3 339 | 5.3 | 988 | 30 | 8 |
| Suwanee city (part) | 6 | 6 | - | 2 000 | 6 | - | 1.0 | 6 | - | - |
| Lilburn CCD | 43 939 | 5 265 | 209 | 1 983 | 3 115 | 23 699 | 5.7 | 6 882 | 260 | 117 |
| Lilburn city | 4 011 | 467 | 52 | 1 983 | 254 | 2 459 | 6.1 | 587 | - | - |
| Mountain Park CDP | 4 460 | 413 | 18 | 1 977 | 143 | 3 581 | 6.9 | 208 | - | 10 |
| Norcross city (part) | - | - | - | - | - | - | - | - | - | - |
| Norcross CCD | 26 895 | 3 606 | 285 | 1 985 | 2 291 | 13 265 | 5.5 | 4 736 | 78 | 71 |
| Berkeley Lake city (part) | 605 | 242 | 2 | 1 991 | 2 | 566 | 8.4 | 10 | - | - |
| Duluth city (part) | - | - | - | - | - | - | - | - | - | - |
| Norcross city (part) | 2 784 | 443 | 130 | 1 982 | 246 | 1 025 | 4.9 | 477 | - | - |
| Snellville-Grayson CCD | 34 878 | 7 446 | 204 | 1 987 | 266 | 28 839 | 7.1 | 571 | 61 | 76 |
| Grayson city | 301 | 36 | 14 | 1 983 | - | 192 | 6.0 | 5 | - | - |
| Lawrenceville city (part) | 382 | 37 | - | 1 985 | - | 314 | 6.2 | 5 | - | - |
| Loganville city (part) | 458 | 207 | 9 | 1 994 | - | 336 | 6.3 | 9 | - | - |
| Snellville city | 5 251 | 572 | 32 | 1 982 | 24 | 4 377 | 7.0 | 42 | - | - |
| Suwanee-Duluth CCD | 25 586 | 11 226 | 139 | 1 993 | 1 972 | 14 877 | 6.1 | 4 055 | 75 | 43 |
| Berkeley Lake city (part) | 13 | - | - | 1 985 | - | 10 | 9.0+ | - | - | - |
| Duluth city (part) | 9 151 | 2 751 | 39 | 1 991 | 581 | 4 727 | 5.6 | 1 283 | 43 | 19 |
| Sugar Hill city (part) | 52 | - | - | 1 985 | - | 36 | 7.6 | - | - | - |
| Suwanee city (part) | 3 227 | 2 044 | 69 | 1 996 | 74 | 2 310 | 7.3 | 312 | - | - |
| Habersham County | 14 634 | 3 063 | 1 202 | 1 981 | 453 | 6 851 | 5.4 | 1 043 | 136 | 171 |
| Clarksville CCD | 5 061 | 1 203 | 410 | 1 983 | 163 | 2 497 | 5.5 | 375 | 52 | 95 |
| Clarksville city | 684 | 75 | 91 | 1 967 | 28 | 305 | 5.3 | 114 | - | 5 |

Table 19. Physical Housing Characteristics: 2000—Con.

[Data based on a sample (except Tables 65-68). For information on confidentiality protection, coverage, sampling error, and nonsampling error, see Appendix G. For location of definitions, see "How to Use This Census Report"]

| State County County Subdivision Place | Total housing units | Year structure built | | | Rooms | | | No bedrooms or 1 bedroom | Lacking complete plumbing facilities | Lacking complete kitchen facilities |
|--|---------------------------|--------------------------|--------------------|--------|--------|--------------|--------|--------------------------------|---|--|
| | | 1995 to March 2000 | 1939 or earlier | Median | 1 or 2 | 6 or more | Median | | | |
| Habersham County—Con. | | | | | | | | | | |
| Cornelia CCD | 8 177 | 1 429 | 659 | 1 979 | 276 | 3 749 | 5.3 | 647 | 73 | 60 |
| Alto town (part) | 195 | 50 | 29 | 1 977 | 10 | 80 | 5.2 | 24 | 4 | 6 |
| Baldwin city (part) | 676 | 218 | 23 | 1 991 | 60 | 207 | 4.8 | 103 | 11 | 7 |
| Cornelia city | 1 672 | 157 | 159 | 1 970 | 63 | 764 | 5.3 | 215 | 12 | 16 |
| Demorest city | 575 | 69 | 124 | 1 966 | 49 | 207 | 5.0 | 90 | 5 | 3 |
| Mount Airy town | 255 | 33 | 31 | 1 977 | 10 | 143 | 5.8 | 23 | - | - |
| Raoul CDP | 303 | 81 | 47 | 1 981 | - | 99 | 5.1 | 10 | 11 | 11 |
| Turnerville CCD | 1 396 | 431 | 133 | 1 984 | 14 | 605 | 5.3 | 21 | 11 | 16 |
| Tallulah Falls town (part) | 36 | 6 | 11 | 1 970 | 2 | 13 | 5.0 | 2 | - | - |
| Hall County | | | | | | | | | | |
| Clermont CCD | 4 538 | 927 | 229 | 1 985 | 87 | 2 542 | 5.8 | 207 | 19 | 19 |
| Clermont town | 169 | 41 | 31 | 1 977 | 3 | 94 | 5.7 | 6 | - | - |
| Flowery Branch CCD | 8 527 | 3 531 | 169 | 1 992 | 129 | 5 510 | 6.2 | 202 | 36 | 42 |
| Braselton town (part) | 8 | - | - | 1 985 | - | - | 4.0 | - | - | - |
| Bufo city (part) | 39 | 3 | 3 | 1 969 | - | 34 | 6.4 | - | - | - |
| Flowery Branch town (part) | 788 | 158 | 73 | 1 981 | 44 | 217 | 4.5 | 100 | 5 | 2 |
| Oakwood city (part) | - | - | - | - | - | - | - | - | - | - |
| Rest Haven town (part) | 17 | 7 | - | 1 988 | - | 5 | 4.4 | - | - | - |
| Gainesville CCD | 25 354 | 4 682 | 1 467 | 1 979 | 1 398 | 11 672 | 5.3 | 2 902 | 214 | 114 |
| Gainesville city (part) | 8 868 | 1 637 | 522 | 1 976 | 803 | 3 571 | 5.0 | 1 620 | 63 | 22 |
| Oakwood city (part) | 9 | - | - | 1 965 | - | 9 | 6.0 | - | - | - |
| Lula CCD | 2 941 | 588 | 194 | 1 983 | 38 | 1 621 | 5.7 | 84 | 16 | 19 |
| Gillsville city (part) | 84 | 2 | 21 | 1 967 | - | 48 | 6.2 | - | - | - |
| Lula city (part) | 569 | 88 | 85 | 1 976 | 10 | 276 | 5.5 | 37 | 2 | - |
| Murrayville CCD | 5 220 | 1 149 | 91 | 1 983 | 46 | 3 307 | 6.1 | 204 | 12 | - |
| Gainesville city (part) | 44 | 17 | - | 1 987 | - | 44 | 7.8 | - | - | - |
| Oakwood CCD | 4 466 | 895 | 51 | 1 984 | 144 | 2 284 | 5.6 | 314 | 19 | 25 |
| Flowery Branch town (part) | - | - | - | - | - | - | - | - | - | - |
| Gainesville city (part) | - | - | - | - | - | - | - | - | - | - |
| Oakwood city (part) | 1 100 | 270 | 10 | 1 985 | 79 | 249 | 4.3 | 167 | 19 | 19 |
| Hancock County | | | | | | | | | | |
| Devereux CCD | 4 287 | 501 | 600 | 1 976 | 206 | 1 926 | 5.3 | 423 | 291 | 260 |
| Linton CCD | 1 102 | 202 | 107 | 1 985 | 119 | 471 | 5.3 | 161 | 29 | 21 |
| Mayfield CCD | 427 | 72 | 81 | 1 976 | 10 | 243 | 5.9 | 28 | 9 | 9 |
| Sparta CCD | 493 | 82 | 52 | 1 973 | - | 248 | 5.5 | 9 | 34 | 25 |
| Sparta city | 2 265 | 145 | 360 | 1 973 | 77 | 964 | 5.2 | 225 | 219 | 205 |
| Sparta city | 737 | 51 | 192 | 1 959 | 22 | 372 | 5.5 | 102 | 34 | 31 |
| Haralson County | | | | | | | | | | |
| Bremen CCD | 10 719 | 1 427 | 824 | 1 976 | 262 | 4 639 | 5.3 | 738 | 143 | 169 |
| Bremen city (part) | 7 095 | 926 | 470 | 1 976 | 204 | 3 138 | 5.3 | 514 | 114 | 131 |
| Buchanan city (part) | 1 967 | 169 | 205 | 1 968 | 78 | 929 | 5.4 | 216 | 15 | 41 |
| Tallapoosa city (part) | 217 | 24 | 24 | 1 973 | 2 | 97 | 5.3 | 7 | 5 | 7 |
| Temple city (part) | 615 | 34 | 103 | 1 964 | 41 | 278 | 5.3 | 66 | - | - |
| Waco city | - | - | - | - | - | - | - | - | - | - |
| Buchanan CCD | 205 | 6 | 17 | 1 968 | - | 66 | 5.0 | - | 6 | 4 |
| Buchanan city (part) | 1 318 | 251 | 98 | 1 980 | 17 | 520 | 5.1 | 80 | 14 | 13 |
| Tallapoosa CCD | 130 | 6 | 14 | 1 964 | 4 | 42 | 4.5 | 22 | 6 | 6 |
| Buchanan city (part) | 2 306 | 250 | 256 | 1 973 | 41 | 981 | 5.3 | 144 | 15 | 25 |
| Tallapoosa city (part) | 46 | 2 | 18 | 1 947 | 5 | 16 | 5.1 | 8 | - | - |
| Tallapoosa city (part) | 751 | 64 | 112 | 1 967 | - | 337 | 5.3 | 86 | 9 | - |
| Harris County | | | | | | | | | | |
| Hamilton CCD | 10 288 | 2 393 | 557 | 1 983 | 553 | 6 036 | 5.9 | 840 | 110 | 93 |
| Hamilton city (part) | 2 883 | 961 | 88 | 1 989 | 96 | 1 857 | 6.1 | 162 | 27 | 17 |
| Pine Mountain CCD | 140 | 8 | 35 | 1 956 | - | 62 | 5.2 | 17 | - | - |
| Hamilton city (part) | 2 518 | 308 | 167 | 1 973 | 400 | 1 253 | 5.5 | 496 | - | 19 |
| Pine Mountain town (part) | - | - | - | - | - | - | - | - | - | - |
| West Point city (part) | 878 | 50 | 60 | 1 967 | 380 | 190 | 3.3 | 446 | - | - |
| Shiloh CCD | 284 | 13 | 21 | 1 968 | 20 | 218 | 7.0 | 26 | - | 10 |
| Shiloh city | 1 217 | 212 | 156 | 1 976 | 31 | 585 | 5.4 | 53 | 14 | - |
| Waverly Hall CCD | 172 | 21 | 28 | 1 975 | 4 | 61 | 5.2 | 6 | - | - |
| Waverly Hall town | 3 670 | 912 | 146 | 1 987 | 26 | 2 341 | 6.1 | 129 | 69 | 57 |
| Waverly Hall town | 240 | 25 | 50 | 1 971 | 6 | 131 | 5.6 | 37 | 5 | 7 |
| Hart County | | | | | | | | | | |
| Bowersville CCD | 11 111 | 1 951 | 651 | 1 981 | 159 | 5 192 | 5.4 | 586 | 165 | 153 |
| Bowersville town | 1 590 | 280 | 106 | 1 982 | 18 | 786 | 5.5 | 51 | 22 | 18 |
| Canon city (part) | 159 | 16 | 34 | 1 975 | - | 74 | 5.4 | 5 | - | 1 |
| Hartwell CCD | 37 | 11 | 2 | 1 979 | 2 | 16 | 5.1 | 4 | - | - |
| Hartwell city | 5 266 | 834 | 311 | 1 976 | 79 | 2 432 | 5.4 | 351 | 83 | 67 |
| Reed Creek CCD | 1 882 | 139 | 152 | 1 967 | 34 | 699 | 5.1 | 245 | 29 | 21 |
| Reed Creek CDP | 3 084 | 645 | 106 | 1 985 | 42 | 1 461 | 5.4 | 130 | 38 | 41 |
| Royston CCD | 1 746 | 358 | 40 | 1 986 | 42 | 965 | 5.7 | 90 | 15 | 15 |
| Canon city (part) | 1 171 | 192 | 128 | 1 980 | 20 | 513 | 5.3 | 54 | 22 | 27 |
| Royston city (part) | - | - | - | - | - | - | - | - | - | - |
| Royston city (part) | 280 | 35 | 31 | 1 978 | 14 | 106 | 5.1 | 25 | - | - |
| Heard County | | | | | | | | | | |
| Centralhatchee CCD | 4 512 | 717 | 414 | 1 982 | 147 | 1 949 | 5.3 | 354 | 99 | 74 |
| Centralhatchee town | 1 579 | 294 | 181 | 1 982 | 33 | 733 | 5.4 | 74 | 29 | 21 |
| Ephesus town | 151 | 23 | 34 | 1 975 | - | 69 | 5.4 | 6 | - | - |
| Franklin city (part) | 175 | 16 | 24 | 1 974 | - | 88 | 5.5 | 4 | 3 | 3 |
| Franklin CCD | - | - | - | - | - | - | - | - | - | - |
| Franklin city (part) | 1 800 | 278 | 103 | 1 983 | 79 | 708 | 5.1 | 194 | 27 | 29 |
| Corinth town (part) | 90 | 7 | 9 | 1 979 | 3 | 28 | 4.4 | 9 | 10 | 8 |
| Franklin city (part) | 404 | 31 | 42 | 1 973 | 55 | 128 | 4.4 | 128 | 6 | 10 |
| Texas CCD | 1 133 | 145 | 130 | 1 981 | 35 | 508 | 5.3 | 86 | 43 | 24 |
| Henry County | | | | | | | | | | |
| Hampton CCD | 43 166 | 15 937 | 991 | 1 992 | 511 | 27 699 | 6.0 | 1 581 | 147 | 209 |
| Hampton city | 3 716 | 1 299 | 145 | 1 990 | 64 | 2 006 | 5.6 | 135 | 56 | 64 |
| Locust Grove CCD | 1 567 | 554 | 76 | 1 988 | 46 | 698 | 5.3 | 73 | 50 | 64 |
| Locust Grove city | 4 921 | 2 262 | 163 | 1 994 | 3 | 2 900 | 5.8 | 98 | 10 | 31 |
| McDonough CCD | 883 | 226 | 79 | 1 984 | - | 463 | 5.6 | 11 | 4 | 25 |
| Blacksville CDP | 18 895 | 8 091 | 567 | 1 993 | 170 | 12 676 | 6.2 | 772 | 8 | - |
| McDonough city | 17 | - | - | 1 985 | - | 17 | 9.0+ | - | - | - |
| Stockbridge city (part) | 3 146 | 1 472 | 185 | 1 993 | 121 | 1 399 | 5.3 | 407 | 8 | - |
| Stockbridge CCD | 431 | 387 | - | 1 998 | - | 339 | 7.1 | 8 | - | - |
| Stockbridge city (part) | 15 634 | 4 285 | 116 | 1 990 | 274 | 10 117 | 6.0 | 576 | 73 | 114 |
| Stockbridge city (part) | 3 522 | 1 400 | - | 1 993 | 74 | 1 769 | 5.5 | 212 | 16 | 24 |

Table 19. Physical Housing Characteristics: 2000—Con.

[Data based on a sample (except Tables 65-68). For information on confidentiality protection, coverage, sampling error, and nonsampling error, see Appendix G. For location of definitions, see "How to Use This Census Report"]

| State County County Subdivision Place | Total housing units | Year structure built | | | Rooms | | | No bedrooms or 1 bedroom | Lacking complete plumbing facilities | Lacking complete kitchen facilities |
|--|---------------------------|--------------------------|--------------------|--------|--------|--------------|--------|--------------------------------|---|--|
| | | 1995 to March 2000 | 1939 or earlier | Median | 1 or 2 | 6 or more | Median | | | |
| Houston County | 44 509 | 8 050 | 523 | 1 980 | 1 952 | 22 154 | 5.5 | 4 302 | 222 | 264 |
| Elko CCD | 1 579 | 434 | 81 | 1 983 | 31 | 768 | 5.5 | 35 | 30 | 44 |
| Perry city (part) | - | - | - | - | - | - | - | - | - | - |
| Perry CCD | 7 085 | 1 290 | 287 | 1 980 | 187 | 3 984 | 5.8 | 482 | 48 | 61 |
| Perry city (part) | 3 968 | 484 | 186 | 1 973 | 172 | 1 871 | 5.4 | 442 | 12 | 33 |
| Warner Robins city (part) | 65 | 65 | - | 1 999 | - | 65 | 6.4 | - | - | - |
| Warner Robins CCD | 35 845 | 6 326 | 155 | 1 980 | 1 734 | 17 402 | 5.4 | 3 785 | 144 | 159 |
| Centerville city | 1 733 | 281 | 8 | 1 981 | 52 | 975 | 5.7 | 70 | 7 | 7 |
| Perry city (part) | - | - | - | - | - | - | - | - | - | - |
| Robins AFB CDP | 797 | 160 | - | 1 968 | 28 | 301 | 5.2 | 37 | - | - |
| Warner Robins city (part) | 21 772 | 2 731 | 83 | 1 975 | 1 511 | 8 639 | 5.1 | 3 326 | 102 | 114 |
| Inwin County | 4 149 | 734 | 402 | 1 977 | 146 | 2 010 | 5.4 | 327 | 112 | 118 |
| Holt CCD | 460 | 63 | 59 | 1 973 | 7 | 254 | 5.7 | 19 | 6 | - |
| Inwinville CCD | 1 035 | 208 | 68 | 1 979 | 26 | 503 | 5.5 | 38 | 32 | 32 |
| Ocilla CCD | 2 654 | 463 | 275 | 1 977 | 113 | 1 253 | 5.4 | 270 | 74 | 86 |
| Fitzgerald city (part) | 23 | - | - | 1 979 | 13 | - | 2.4 | 13 | - | - |
| Ocilla city | 1 264 | 123 | 137 | 1 971 | 55 | 514 | 5.2 | 173 | 22 | 23 |
| Jackson County | 16 226 | 3 861 | 1 423 | 1 982 | 337 | 8 098 | 5.5 | 986 | 194 | 176 |
| Commerce CCD | 3 491 | 449 | 463 | 1 971 | 92 | 1 540 | 5.3 | 258 | 29 | 19 |
| Commerce city | 2 230 | 258 | 356 | 1 968 | 48 | 968 | 5.3 | 143 | 24 | 9 |
| Jefferson CCD | 5 484 | 1 306 | 484 | 1 983 | 93 | 2 803 | 5.5 | 295 | 66 | 31 |
| Arcade city | 626 | 217 | 11 | 1 991 | 8 | 332 | 5.6 | 14 | 2 | - |
| Jefferson city (part) | 1 504 | 362 | 157 | 1 981 | 14 | 787 | 5.6 | 74 | 9 | 2 |
| Maysville CCD | 1 599 | 437 | 123 | 1 987 | 30 | 879 | 5.7 | 54 | 15 | 39 |
| Jefferson city (part) | 14 | - | 6 | 1 961 | - | 11 | 6.3 | 3 | - | - |
| Maysville town (part) | 251 | 49 | 49 | 1 986 | 7 | 125 | 5.5 | 19 | - | - |
| Nicholson CCD | 1 918 | 510 | 114 | 1 985 | 27 | 859 | 5.3 | 95 | 17 | 19 |
| Nicholson city | 492 | 181 | 24 | 1 991 | 3 | 224 | 5.4 | 14 | - | 2 |
| West Jackson CCD | 3 734 | 1 159 | 239 | 1 987 | 95 | 2 017 | 5.7 | 284 | 67 | 68 |
| Brasleton town (part) | 260 | 99 | 12 | 1 987 | 2 | 136 | 5.6 | 12 | - | - |
| Hoschton city | 408 | 113 | 30 | 1 987 | 6 | 254 | 6.2 | 26 | - | 2 |
| Jefferson city (part) | - | - | - | - | - | - | - | - | - | - |
| Pendergrass city | 188 | 7 | 17 | 1 970 | 14 | 73 | 5.1 | 17 | - | 5 |
| Talmo town | 142 | 8 | 21 | 1 981 | 27 | 42 | 4.4 | 34 | - | - |
| Jasper County | 4 806 | 941 | 654 | 1 981 | 145 | 2 474 | 5.6 | 345 | 77 | 93 |
| Eudora CCD | 978 | 235 | 61 | 1 986 | 14 | 528 | 5.6 | 51 | - | 16 |
| Hillsboro CCD | 287 | 26 | 80 | 1 973 | 23 | 140 | 5.4 | 34 | 6 | 12 |
| Monticello CCD | 2 750 | 513 | 418 | 1 979 | 82 | 1 381 | 5.5 | 218 | 32 | 26 |
| Monticello city | 1 020 | 118 | 247 | 1 969 | 20 | 497 | 5.4 | 93 | 2 | 2 |
| Shady Dale CCD | 791 | 167 | 95 | 1 983 | 26 | 425 | 5.6 | 42 | 39 | 39 |
| Shady Dale town | 86 | 3 | 36 | 1 950 | - | 46 | 5.6 | 3 | 2 | 2 |
| Jeff Davis County | 5 581 | 889 | 283 | 1 977 | 236 | 2 332 | 5.2 | 471 | 69 | 56 |
| Denton CCD | 644 | 94 | 60 | 1 973 | 24 | 312 | 5.4 | 57 | 17 | 8 |
| Denton city | 117 | 10 | 17 | 1 971 | - | 52 | 5.3 | - | - | - |
| Hazlehurst CCD | 4 937 | 795 | 223 | 1 977 | 212 | 2 020 | 5.2 | 414 | 52 | 48 |
| Hazlehurst city | 1 759 | 93 | 94 | 1 970 | 119 | 679 | 5.1 | 246 | 10 | 9 |
| Jefferson County | 7 221 | 1 033 | 755 | 1 975 | 245 | 3 226 | 5.3 | 636 | 124 | 168 |
| Louisville CCD | 2 625 | 315 | 232 | 1 973 | 29 | 1 366 | 5.6 | 127 | 31 | 65 |
| Louisville city | 1 090 | 85 | 100 | 1 964 | 12 | 537 | 5.5 | 73 | 13 | 39 |
| Stapleton CCD | 795 | 230 | 79 | 1 983 | 8 | 451 | 5.8 | 41 | 24 | 14 |
| Avera city | 162 | 66 | 8 | 1 992 | - | 113 | 5.8 | 2 | - | - |
| Stapleton city | 120 | 22 | 21 | 1 972 | 5 | 56 | 5.4 | 14 | - | - |
| Wadley CCD | 1 604 | 219 | 231 | 1 974 | 65 | 640 | 5.1 | 160 | 64 | 43 |
| Bartow town | 108 | 9 | 36 | 1 955 | - | 54 | 5.5 | 7 | 18 | 7 |
| Wadley city | 878 | 131 | 137 | 1 973 | 58 | 336 | 5.1 | 123 | 15 | 15 |
| Wrens CCD | 2 197 | 269 | 213 | 1 976 | 143 | 769 | 5.0 | 308 | 5 | 46 |
| Keysville town (part) | 7 | - | - | 1 967 | - | 5 | 6.3 | - | - | - |
| Wrens city | 1 057 | 73 | 119 | 1 973 | 105 | 301 | 4.7 | 245 | 5 | 35 |
| Jenkins County | 3 907 | 443 | 448 | 1 975 | 113 | 1 689 | 5.2 | 270 | 144 | 143 |
| North Ogeechee CCD | 2 975 | 308 | 317 | 1 974 | 60 | 1 288 | 5.3 | 195 | 113 | 105 |
| Millen city | 1 590 | 129 | 202 | 1 968 | 31 | 573 | 5.1 | 159 | 42 | 69 |
| South Ogeechee CCD | 932 | 135 | 131 | 1 978 | 53 | 401 | 5.2 | 75 | 31 | 38 |
| Johnson County | 3 634 | 472 | 428 | 1 974 | 132 | 1 548 | 5.2 | 331 | 138 | 134 |
| Adrian CCD | 519 | 41 | 98 | 1 967 | 28 | 253 | 5.4 | 55 | 14 | 14 |
| Adrian city (part) | 151 | 8 | 28 | 1 966 | 3 | 65 | 5.2 | 16 | - | - |
| Balls Ferry CCD | 729 | 129 | 45 | 1 980 | 11 | 297 | 5.1 | 23 | 50 | 41 |
| Kite CCD | 623 | 83 | 92 | 1 970 | 18 | 251 | 5.2 | 34 | 34 | 41 |
| Kite town | 140 | 5 | 20 | 1 959 | 10 | 52 | 5.1 | 10 | 5 | 5 |
| Wrightsville CCD | 1 763 | 219 | 193 | 1 974 | 75 | 747 | 5.2 | 219 | 40 | 38 |
| Wrightsville city | 985 | 94 | 117 | 1 970 | 51 | 385 | 5.1 | 151 | 24 | 20 |
| Jones County | 9 272 | 1 529 | 439 | 1 981 | 167 | 5 526 | 5.9 | 323 | 139 | 140 |
| Gray-Griswold CCD | 7 999 | 1 300 | 356 | 1 981 | 155 | 4 879 | 5.9 | 283 | 98 | 91 |
| Gray city | 717 | 29 | 51 | 1 967 | 7 | 416 | 5.8 | 38 | 28 | 25 |
| Macon city (part) | 207 | 20 | - | 1 978 | - | 97 | 5.4 | 9 | - | - |
| Round Oak CCD | 1 273 | 229 | 83 | 1 980 | 12 | 647 | 5.5 | 40 | 41 | 49 |
| Lamar County | 6 145 | 931 | 676 | 1 976 | 84 | 2 960 | 5.4 | 474 | 72 | 79 |
| Barnesville CCD | 4 217 | 472 | 504 | 1 972 | 59 | 1 975 | 5.4 | 382 | 45 | 48 |
| Aldora town | 51 | - | 5 | 1 945 | 4 | 8 | 4.3 | 4 | - | - |
| Barnesville city | 2 322 | 202 | 335 | 1 966 | 53 | 1 000 | 5.2 | 314 | 24 | 26 |
| Milner CCD | 1 928 | 459 | 172 | 1 985 | 25 | 985 | 5.5 | 92 | 27 | 31 |
| Milner city | 203 | 40 | 53 | 1 979 | 2 | 103 | 5.5 | 10 | - | - |
| Lanier County | 3 011 | 560 | 159 | 1 982 | 90 | 1 287 | 5.2 | 273 | 82 | 92 |
| East River CCD | 677 | 127 | 17 | 1 983 | 30 | 324 | 5.4 | 37 | 12 | 19 |
| Lakeland CCD | 2 334 | 433 | 142 | 1 981 | 60 | 963 | 5.2 | 236 | 70 | 73 |
| Lakeland city | 1 169 | 110 | 87 | 1 974 | 35 | 399 | 4.9 | 150 | 51 | 54 |
| Laurens County | 19 687 | 2 882 | 1 290 | 1 977 | 645 | 9 010 | 5.3 | 1 484 | 404 | 457 |
| Brewton CCD | 1 383 | 197 | 87 | 1 982 | 18 | 616 | 5.3 | 56 | 41 | 35 |
| Cadwell CCD | 699 | 125 | 48 | 1 975 | 13 | 311 | 5.3 | 40 | 63 | 55 |

Table 19. Physical Housing Characteristics: 2000—Con.

[Data based on a sample (except Tables 65-68). For information on confidentiality protection, coverage, sampling error, and nonsampling error, see Appendix G. For location of definitions, see "How to Use This Census Report"]

| State County County Subdivision Place | Total housing units | Year structure built | | | Rooms | | | No bedrooms or 1 bedroom | Lacking complete plumbing facilities | Lacking complete kitchen facilities |
|--|---------------------------|--------------------------|--------------------|--------|--------|--------------|--------|--------------------------------|---|--|
| | | 1995 to March 2000 | 1939 or earlier | Median | 1 or 2 | 6 or more | Median | | | |
| Laurens County—Con. | | | | | | | | | | |
| Cadwell CCD—Con. | | | | | | | | | | |
| Cadwell town | 183 | 18 | 18 | 1 967 | 5 | 67 | 5.1 | 15 | 5 | 5 |
| Cedar Grove CCD | 493 | 64 | 67 | 1 978 | - | 255 | 5.5 | 14 | 8 | 8 |
| Dexter CCD | 983 | 189 | 79 | 1 982 | 35 | 440 | 5.3 | 42 | 73 | 81 |
| Dexter town | 218 | 22 | 30 | 1 971 | 7 | 104 | 5.4 | 7 | - | 4 |
| Dublin CCD | 10 922 | 1 349 | 704 | 1 975 | 484 | 5 121 | 5.4 | 1 121 | 116 | 132 |
| Dublin city | 6 970 | 432 | 515 | 1 969 | 399 | 3 177 | 5.3 | 933 | 71 | 79 |
| Dudley CCD | 734 | 102 | 93 | 1 977 | - | 379 | 5.6 | 25 | 50 | 35 |
| Allentown town (part) | 3 | - | - | 1 985 | - | - | 5.0 | - | - | - |
| Dudley city | 221 | 16 | 38 | 1 963 | - | 129 | 5.8 | 3 | 17 | 14 |
| Montrose town | 62 | 8 | 15 | 1 973 | - | 31 | 5.5 | 3 | - | - |
| East Dublin CCD | 3 176 | 530 | 130 | 1 978 | 68 | 1 345 | 5.2 | 146 | 38 | 59 |
| East Dublin city | 1 064 | 66 | 15 | 1 973 | 24 | 406 | 5.1 | 62 | 18 | 26 |
| Rentz CCD | 1 297 | 326 | 82 | 1 983 | 27 | 543 | 5.3 | 40 | 15 | 52 |
| Rentz town | 173 | 22 | 38 | 1 965 | - | 78 | 5.3 | - | 2 | 2 |
| Lee County | 8 813 | 2 542 | 291 | 1 989 | 177 | 4 901 | 5.7 | 439 | 123 | 51 |
| Leesburg CCD | 5 773 | 1 641 | 94 | 1 989 | 121 | 3 305 | 5.8 | 308 | 62 | 14 |
| Leesburg city | 897 | 267 | 80 | 1 982 | 35 | 358 | 5.2 | 105 | 4 | 2 |
| Philema CCD | 2 351 | 758 | 70 | 1 990 | 30 | 1 252 | 5.6 | 75 | 16 | - |
| Smithville CCD | 689 | 143 | 127 | 1 978 | 26 | 344 | 5.5 | 56 | 45 | 37 |
| Smithville city | 300 | 38 | 75 | 1 971 | 15 | 139 | 5.3 | 43 | 13 | 11 |
| Liberty County | 21 977 | 4 656 | 242 | 1 986 | 952 | 9 135 | 5.2 | 1 857 | 274 | 195 |
| Hinesville CCD | 17 994 | 3 771 | 137 | 1 986 | 849 | 7 046 | 5.1 | 1 620 | 185 | 106 |
| Allenhurst town | 326 | 130 | 14 | 1 991 | 6 | 151 | 5.3 | 19 | 11 | - |
| Flemington city | 179 | 66 | 7 | 1 991 | 13 | 85 | 5.3 | 36 | - | - |
| Fort Stewart CDP | 1 963 | 71 | 16 | 1 975 | 112 | 740 | 5.1 | 142 | 8 | 8 |
| Gumbranch city | 129 | 11 | 1 | 1 982 | - | 46 | 5.0 | - | - | 1 |
| Hinesville city | 11 778 | 2 437 | 73 | 1 987 | 489 | 4 914 | 5.2 | 1 133 | 87 | 62 |
| Walhourville city (part) | 1 589 | 563 | - | 1 991 | 51 | 465 | 4.9 | 70 | 53 | 33 |
| Midway CCD | 3 213 | 735 | 56 | 1 985 | 80 | 1 685 | 5.6 | 180 | 33 | 27 |
| Midway city | 396 | 113 | 8 | 1 987 | 9 | 232 | 5.8 | 23 | 3 | 7 |
| Riceboro CCD | 770 | 150 | 49 | 1 981 | 23 | 404 | 5.6 | 57 | 56 | 62 |
| Riceboro city | 285 | 67 | 17 | 1 980 | 2 | 171 | 5.9 | 7 | 10 | 10 |
| Walhourville city (part) | - | - | - | - | - | - | - | - | - | - |
| Lincoln County | 4 514 | 662 | 394 | 1 977 | 199 | 1 933 | 5.2 | 425 | 145 | 122 |
| Lincolnton CCD | 2 212 | 260 | 183 | 1 976 | 122 | 938 | 5.2 | 239 | 94 | 92 |
| Lincolnton city | 656 | 45 | 111 | 1 970 | 15 | 341 | 5.6 | 52 | 3 | 6 |
| South Lincolnton CCD | 2 302 | 402 | 211 | 1 978 | 77 | 995 | 5.3 | 186 | 51 | 30 |
| Long County | 4 232 | 1 267 | 217 | 1 989 | 174 | 1 626 | 5.1 | 252 | 51 | 63 |
| Ludowici North CCD | 2 377 | 844 | 136 | 1 991 | 109 | 1 028 | 5.2 | 148 | 44 | 51 |
| Ludowici city (part) | - | - | - | - | - | - | - | - | - | - |
| Ludowici South CCD | 1 855 | 423 | 81 | 1 985 | 65 | 598 | 4.9 | 104 | 7 | 12 |
| Ludowici city (part) | 637 | 97 | 65 | 1 977 | 20 | 226 | 4.9 | 47 | 7 | 4 |
| Lowndes County | 36 551 | 6 080 | 1 585 | 1 979 | 1 864 | 16 691 | 5.3 | 4 171 | 259 | 291 |
| Barretts CCD | 3 777 | 1 260 | 8 | 1 989 | 86 | 1 849 | 5.5 | 305 | 48 | 45 |
| Moody AFB CDP | 352 | 48 | - | 1 975 | 8 | 78 | 4.6 | 29 | 9 | 9 |
| Valdosta city (part) | 79 | 41 | - | 1 995 | - | 79 | 9.0+ | - | - | - |
| Hahira CCD | 3 365 | 883 | 150 | 1 984 | 59 | 2 144 | 6.0 | 122 | 21 | 35 |
| Hahira city | 715 | 121 | 96 | 1 970 | 21 | 301 | 5.3 | 41 | 1 | 17 |
| Valdosta city (part) | - | - | - | - | - | - | - | - | - | - |
| Lake Park CCD | 2 898 | 524 | 117 | 1 983 | 78 | 1 558 | 5.6 | 156 | 14 | 16 |
| Dasher town | 327 | 43 | 12 | 1 982 | 5 | 174 | 5.7 | 14 | - | - |
| Lake Park city | 254 | 36 | 31 | 1 982 | 13 | 114 | 5.3 | 23 | - | 4 |
| Naylor CCD | 1 226 | 255 | 44 | 1 985 | 47 | 582 | 5.4 | 52 | - | - |
| Valdosta city (part) | - | - | - | - | - | - | - | - | - | - |
| Valdosta CCD | 25 285 | 3 158 | 1 266 | 1 976 | 1 594 | 10 558 | 5.1 | 3 536 | 176 | 195 |
| Remerton city | 498 | 97 | - | 1 990 | 60 | 37 | 4.0 | 114 | - | 4 |
| Valdosta city (part) | 18 928 | 1 969 | 1 160 | 1 974 | 1 350 | 7 782 | 5.1 | 2 852 | 148 | 146 |
| Lumpkin County | 8 263 | 2 353 | 289 | 1 987 | 268 | 3 859 | 5.4 | 719 | 61 | 41 |
| Dahlonega CCD | 4 174 | 1 087 | 112 | 1 986 | 180 | 1 808 | 5.2 | 448 | 23 | 17 |
| Dahlonega city (part) | 1 059 | 211 | 75 | 1 979 | 51 | 338 | 4.5 | 179 | 6 | - |
| Three Sisters Mountains CCD | 4 089 | 1 266 | 177 | 1 987 | 88 | 2 051 | 5.5 | 271 | 38 | 24 |
| Dahlonega city (part) | 122 | 51 | - | 1 994 | 4 | 76 | 6.3 | 4 | - | - |
| McDuffie County | 8 916 | 1 217 | 630 | 1 977 | 264 | 4 272 | 5.4 | 625 | 152 | 125 |
| Dearing CCD | 2 065 | 245 | 168 | 1 980 | 32 | 929 | 5.3 | 93 | 54 | 53 |
| Dearing town | 201 | 13 | 26 | 1 972 | - | 109 | 5.7 | - | 18 | 13 |
| Thomson CCD | 6 851 | 972 | 462 | 1 976 | 232 | 3 343 | 5.4 | 532 | 98 | 72 |
| Thomson city | 2 901 | 189 | 290 | 1 971 | 170 | 1 219 | 5.2 | 365 | 57 | 50 |
| McIntosh County | 5 735 | 1 033 | 259 | 1 982 | 214 | 2 211 | 5.1 | 432 | 95 | 83 |
| Darien CCD | 3 427 | 548 | 212 | 1 980 | 148 | 1 333 | 5.1 | 321 | 82 | 63 |
| Darien city | 833 | 62 | 96 | 1 971 | 30 | 324 | 5.1 | 96 | 25 | 17 |
| Townsend CCD | 2 308 | 485 | 47 | 1 985 | 66 | 878 | 5.1 | 111 | 13 | 20 |
| Macon County | 5 495 | 584 | 629 | 1 975 | 183 | 2 555 | 5.4 | 526 | 172 | 115 |
| Ideal CCD | 833 | 99 | 76 | 1 979 | 14 | 419 | 5.5 | 42 | 30 | 9 |
| Ideal city | 230 | 15 | 49 | 1 969 | 14 | 86 | 5.1 | 24 | 6 | 9 |
| Marshallville CCD | 836 | 95 | 113 | 1 974 | 40 | 376 | 5.3 | 115 | 27 | 28 |
| Marshallville city | 574 | 43 | 79 | 1 974 | 35 | 246 | 5.2 | 100 | 17 | 18 |
| Montezuma CCD | 2 377 | 255 | 297 | 1 973 | 53 | 1 214 | 5.5 | 215 | 59 | 42 |
| Montezuma city (part) | 1 672 | 126 | 281 | 1 970 | 53 | 821 | 5.5 | 215 | 29 | 42 |
| Oglethorpe CCD | 1 449 | 135 | 143 | 1 977 | 76 | 546 | 5.1 | 154 | 56 | 36 |
| Montezuma city (part) | - | - | - | - | - | - | - | - | - | - |
| Oglethorpe city | 558 | 58 | 94 | 1 974 | 8 | 248 | 5.3 | 55 | 24 | 25 |
| Madison County | 10 520 | 1 627 | 867 | 1 981 | 176 | 5 153 | 5.5 | 442 | 127 | 87 |
| Broad River CCD | 845 | 131 | 85 | 1 980 | 14 | 466 | 5.7 | 50 | 2 | 2 |
| Royston city (part) | - | - | - | - | - | - | - | - | - | - |
| Colbert CCD | 4 357 | 728 | 204 | 1 982 | 61 | 2 111 | 5.4 | 181 | 58 | 45 |
| Colbert city | 228 | 30 | 47 | 1 971 | 7 | 121 | 5.6 | 14 | - | - |
| Hull city | 73 | 7 | 14 | 1 972 | 2 | 28 | 5.1 | 9 | - | - |

Table 19. Physical Housing Characteristics: 2000—Con.

[Data based on a sample (except Tables 65-68). For information on confidentiality protection, coverage, sampling error, and nonsampling error, see Appendix G. For location of definitions, see "How to Use This Census Report"]

| State County County Subdivision Place | Total housing units | Year structure built | | | Rooms | | | No bedrooms or 1 bedroom | Lacking complete plumbing facilities | Lacking complete kitchen facilities |
|--|---------------------------|--------------------------|--------------------|--------|--------|--------------|--------|--------------------------------|---|--|
| | | 1995 to March 2000 | 1939 or earlier | Median | 1 or 2 | 6 or more | Median | | | |
| Madison County—Con. | | | | | | | | | | |
| Comer CCD | 1 600 | 197 | 255 | 1 977 | 28 | 739 | 5.4 | 76 | 17 | 23 |
| Carlton city | 110 | - | 36 | 1 957 | 2 | 56 | 5.5 | 2 | - | 2 |
| Comer city | 425 | 35 | 115 | 1 964 | 1 | 231 | 5.7 | 33 | - | 2 |
| Danielsville CCD | 1 595 | 271 | 124 | 1 982 | 24 | 703 | 5.3 | 59 | 30 | 11 |
| Danielsville city | 224 | 51 | 39 | 1 972 | 2 | 92 | 5.3 | 6 | 4 | 1 |
| Ila CCD | 2 123 | 300 | 199 | 1 982 | 49 | 1 134 | 5.6 | 76 | 20 | 6 |
| Ila city | 147 | 1 | 19 | 1 975 | - | 70 | 5.4 | 3 | - | - |
| Marion County | 3 130 | 773 | 191 | 1 983 | 82 | 1 503 | 5.4 | 218 | 40 | 24 |
| Buena Vista CCD | 1 556 | 196 | 89 | 1 979 | 62 | 701 | 5.3 | 157 | 17 | 12 |
| Buena Vista city | 745 | 88 | 72 | 1 980 | 61 | 278 | 5.0 | 137 | 15 | 12 |
| North Buena Vista CCD | 1 574 | 577 | 102 | 1 987 | 20 | 802 | 5.5 | 61 | 23 | 12 |
| Meriwether County | 9 211 | 1 070 | 1 390 | 1 974 | 213 | 4 517 | 5.5 | 790 | 211 | 200 |
| Gay CCD | 1 012 | 270 | 120 | 1 983 | 14 | 631 | 6.1 | 22 | 19 | 14 |
| Gay town | 61 | - | 31 | 1940- | - | 41 | 6.3 | - | - | - |
| Haralson town (part) | - | - | - | - | - | - | - | - | - | - |
| Greenville CCD | 1 311 | 216 | 211 | 1 978 | 19 | 540 | 5.2 | 164 | 14 | 7 |
| Greenville city | 435 | 22 | 100 | 1 968 | 8 | 174 | 5.1 | 72 | 4 | 4 |
| Luthersville CCD | 1 700 | 197 | 192 | 1 980 | 45 | 741 | 5.3 | 109 | 61 | 68 |
| Lone Oak town | 55 | 3 | 12 | 1 969 | - | 19 | 4.9 | - | - | 8 |
| Luthersville city | 320 | 16 | 90 | 1 975 | 10 | 129 | 5.2 | 33 | 11 | 10 |
| Manchester CCD | 2 751 | 125 | 501 | 1 968 | 51 | 1 320 | 5.4 | 336 | 76 | 75 |
| Manchester city (part) | 1 861 | 67 | 410 | 1 964 | 27 | 867 | 5.3 | 252 | 64 | 69 |
| Warm Springs CCD | 1 370 | 147 | 142 | 1 973 | 48 | 718 | 5.6 | 72 | 11 | 10 |
| Pine Mountain town (part) | 14 | 12 | - | 1 997 | - | 4 | 5.1 | 2 | 2 | - |
| Warm Springs city | 231 | 8 | 34 | 1 961 | 15 | 118 | 5.5 | 28 | - | - |
| Woodbury CCD | 1 067 | 115 | 224 | 1 969 | 36 | 567 | 5.6 | 87 | 30 | 26 |
| Woodbury city | 494 | 40 | 125 | 1 959 | 5 | 260 | 5.6 | 32 | 17 | 5 |
| Miller County | 2 770 | 282 | 272 | 1 973 | 81 | 1 326 | 5.4 | 198 | 52 | 47 |
| Bellview CCD | 413 | 47 | 36 | 1 975 | 6 | 203 | 5.5 | 13 | - | - |
| Colquitt CCD | 1 210 | 121 | 140 | 1 972 | 71 | 536 | 5.3 | 147 | 27 | 20 |
| Colquitt city (part) | 742 | 79 | 90 | 1 972 | 65 | 303 | 5.1 | 120 | 16 | 4 |
| Mayhaw CCD | 1 147 | 114 | 96 | 1 972 | 4 | 587 | 5.6 | 38 | 25 | 27 |
| Colquitt city (part) | 120 | 9 | 5 | 1 964 | 4 | 55 | 5.4 | 19 | - | 10 |
| Mitchell County | 8 880 | 1 476 | 770 | 1 974 | 328 | 4 009 | 5.3 | 1 001 | 219 | 154 |
| Baconton CCD | 1 369 | 419 | 62 | 1 987 | 31 | 660 | 5.4 | 93 | 32 | 32 |
| Baconton city | 322 | 73 | 30 | 1 974 | 2 | 149 | 5.4 | 27 | 2 | 2 |
| Branchville CCD | 509 | 56 | 70 | 1 971 | 20 | 259 | 5.5 | 70 | - | - |
| Camilla CCD | 3 402 | 442 | 192 | 1 973 | 121 | 1 314 | 5.1 | 392 | 101 | 41 |
| Camilla city | 2 132 | 184 | 96 | 1 969 | 97 | 779 | 5.0 | 337 | 43 | 19 |
| Pelham CCD | 3 004 | 433 | 332 | 1 971 | 139 | 1 437 | 5.4 | 415 | 58 | 65 |
| Meigs city (part) | 12 | 1 | 4 | 1 955 | - | 8 | 6.5 | - | 1 | 1 |
| Pelham city | 1 598 | 153 | 252 | 1 961 | 90 | 744 | 5.3 | 283 | 19 | 32 |
| Sale City CCD | 596 | 126 | 114 | 1 973 | 17 | 339 | 5.8 | 31 | 28 | 16 |
| Sale City town | 156 | 28 | 53 | 1 961 | - | 96 | 6.0 | - | 6 | 6 |
| Monroe County | 8 425 | 1 426 | 619 | 1 983 | 191 | 4 601 | 5.7 | 632 | 155 | 119 |
| Culloden-Bolingbroke CCD | 3 269 | 729 | 181 | 1 987 | 31 | 2 201 | 6.2 | 99 | 27 | 44 |
| Culloden city | 89 | 4 | 34 | 1 955 | - | 44 | 5.5 | - | - | - |
| Forsyth city (part) | - | - | - | - | - | - | - | - | - | - |
| Forsyth CCD | 5 156 | 697 | 438 | 1 981 | 160 | 2 400 | 5.4 | 533 | 128 | 75 |
| Forsyth city (part) | 1 619 | 84 | 215 | 1 970 | 26 | 783 | 5.4 | 176 | 12 | 6 |
| Montgomery County | 3 492 | 571 | 444 | 1 977 | 158 | 1 512 | 5.3 | 264 | 78 | 66 |
| Mount Vernon-Ailey CCD | 1 550 | 276 | 193 | 1 977 | 100 | 662 | 5.2 | 157 | 31 | 33 |
| Ailey city | 176 | 4 | 52 | 1 965 | - | 106 | 6.0 | 4 | 3 | - |
| Higgston town (part) | 150 | 39 | 12 | 1 980 | 2 | 64 | 5.2 | 2 | 1 | 1 |
| Mount Vernon city | 839 | 123 | 67 | 1 978 | 85 | 307 | 5.0 | 131 | 22 | 27 |
| Vidalia city (part) | - | - | - | - | - | - | - | - | - | - |
| Tarrytown CCD | 895 | 118 | 125 | 1 977 | 28 | 422 | 5.4 | 36 | 17 | 8 |
| Higgston town (part) | 18 | - | 2 | 1 972 | - | 11 | 6.0 | - | - | - |
| Tarrytown village | 48 | - | 22 | 1 953 | - | 20 | 4.9 | 2 | 5 | 3 |
| Vidalia city (part) | 76 | 26 | - | 1 989 | - | 76 | 7.2 | - | - | - |
| Uvalda CCD | 1 047 | 177 | 126 | 1 977 | 30 | 428 | 5.2 | 71 | 30 | 25 |
| Alston town | 77 | 12 | 23 | 1 963 | - | 40 | 5.6 | - | - | - |
| Uvalda city | 251 | 38 | 35 | 1 966 | 3 | 100 | 5.1 | 10 | - | 2 |
| Morgan County | 6 128 | 1 028 | 853 | 1 979 | 94 | 3 407 | 5.7 | 297 | 67 | 70 |
| Bostwick CCD | 874 | 183 | 157 | 1 980 | 5 | 480 | 5.7 | 13 | 6 | 11 |
| Bostwick town | 138 | 14 | 38 | 1 966 | - | 81 | 5.7 | 3 | 1 | 1 |
| Buckhead CCD | 1 051 | 214 | 127 | 1 986 | 17 | 612 | 5.8 | 37 | 12 | 12 |
| Buckhead town | 86 | 7 | 27 | 1 970 | - | 40 | 5.3 | 6 | 4 | 4 |
| Godfrey CCD | 501 | 91 | 100 | 1 977 | 5 | 319 | 6.0 | 25 | 12 | 5 |
| Madison CCD | 2 556 | 298 | 364 | 1 976 | 57 | 1 285 | 5.5 | 186 | 22 | 24 |
| Madison city | 1 499 | 185 | 271 | 1 971 | 50 | 743 | 5.5 | 115 | - | 3 |
| Rutledge CCD | 1 146 | 242 | 105 | 1 981 | 10 | 711 | 5.9 | 36 | 15 | 18 |
| Rutledge city | 293 | 23 | 70 | 1 973 | 4 | 140 | 5.4 | 17 | - | - |
| Murray County | 14 320 | 3 177 | 582 | 1 984 | 375 | 5 283 | 5.0 | 1 092 | 120 | 101 |
| Casey Springs CCD | 2 075 | 539 | 36 | 1 988 | 71 | 679 | 5.0 | 125 | - | 2 |
| Chatsworth CCD | 7 493 | 1 386 | 329 | 1 981 | 228 | 2 750 | 5.0 | 673 | 47 | 41 |
| Chatsworth city (part) | 1 497 | 354 | 58 | 1 979 | 112 | 515 | 4.7 | 290 | - | 9 |
| Eton city (part) | 14 | 2 | - | 1 990 | - | - | 4.5 | - | - | - |
| Cisco CCD | 1 515 | 268 | 94 | 1 979 | 7 | 574 | 5.1 | 58 | 38 | 15 |
| Crandall-Eton CCD | 3 237 | 984 | 123 | 1 988 | 69 | 1 280 | 5.1 | 236 | 35 | 43 |
| Chatsworth city (part) | 100 | 27 | 15 | 1 987 | - | 67 | 6.5 | - | - | - |
| Eton city (part) | 116 | 16 | 19 | 1 968 | - | 43 | 5.1 | 10 | - | 3 |
| Muscogee County | 76 182 | 6 212 | 5 662 | 1 969 | 3 833 | 34 649 | 5.3 | 10 435 | 394 | 625 |
| Columbus CCD | 76 182 | 6 212 | 5 662 | 1 969 | 3 833 | 34 649 | 5.3 | 10 435 | 394 | 625 |
| Bibb City town | 244 | 2 | 191 | 1940- | 4 | 58 | 4.4 | 28 | - | 2 |
| Columbus city (balance) | 75 938 | 6 210 | 5 471 | 1 969 | 3 829 | 34 591 | 5.3 | 10 407 | 394 | 623 |

Table 19. **Physical Housing Characteristics: 2000—Con.**

[Data based on a sample (except Tables 65-68). For information on confidentiality protection, coverage, sampling error, and nonsampling error, see Appendix G. For location of definitions, see "How to Use This Census Report"]

| State County County Subdivision Place | Total housing units | Year structure built | | | Rooms | | | No bedrooms or 1 bedroom | Lacking complete plumbing facilities | Lacking complete kitchen facilities |
|--|---------------------------|--------------------------|--------------------|--------|--------|--------------|--------|--------------------------------|---|--|
| | | 1995 to March 2000 | 1939 or earlier | Median | 1 or 2 | 6 or more | Median | | | |
| Newton County | 23 033 | 5 466 | 1 290 | 1 985 | 371 | 12 679 | 5.7 | 1 396 | 182 | 109 |
| Covington-Porterdale CCD | 18 252 | 4 085 | 1 090 | 1 984 | 301 | 9 827 | 5.7 | 1 217 | 173 | 109 |
| Covington city | 4 624 | 337 | 475 | 1 970 | 184 | 1 815 | 5.1 | 769 | 21 | 24 |
| Oxford city | 551 | 34 | 74 | 1 973 | 10 | 286 | 5.6 | 31 | 14 | 3 |
| Porterdale town | 468 | 5 | 279 | 1940- | 6 | 191 | 5.0 | 50 | 3 | - |
| Mansfield CCD | 2 945 | 922 | 137 | 1 987 | 36 | 1 985 | 6.1 | 132 | 9 | - |
| Mansfield city | 149 | 28 | 45 | 1 968 | 14 | 78 | 5.6 | 17 | 6 | - |
| Newborn town | 196 | 39 | 23 | 1 985 | - | 85 | 5.3 | 10 | - | - |
| Social Circle city (part) | - | - | - | - | - | - | - | - | - | - |
| Yellow River CCD | 1 836 | 459 | 63 | 1 985 | 34 | 867 | 5.4 | 47 | - | - |
| Oconee County | 9 528 | 2 242 | 491 | 1 985 | 103 | 6 263 | 6.3 | 279 | 73 | 63 |
| Bogart CCD | 2 681 | 740 | 173 | 1 988 | 17 | 1 813 | 6.3 | 45 | 16 | 24 |
| Bogart town (part) | 413 | 79 | 63 | 1 982 | 8 | 192 | 5.4 | 14 | 3 | - |
| Elder CCD | 728 | 104 | 62 | 1 982 | 6 | 441 | 6.0 | 12 | 22 | 22 |
| Watkinsville CCD | 6 119 | 1 398 | 256 | 1 985 | 80 | 4 009 | 6.3 | 222 | 35 | 17 |
| Bishop town | 81 | 4 | 36 | 1 953 | - | 37 | 5.3 | 6 | - | - |
| North High Shoals town | 161 | 44 | 26 | 1 982 | - | 117 | 6.7 | 3 | - | - |
| Watkinsville town | 879 | 141 | 74 | 1 983 | - | 502 | 5.7 | 16 | 12 | - |
| Oglethorpe County | 5 368 | 982 | 605 | 1 981 | 90 | 2 937 | 5.7 | 199 | 223 | 134 |
| Lexington-Crawford CCD | 3 924 | 762 | 363 | 1 982 | 45 | 2 095 | 5.7 | 120 | 130 | 67 |
| Arnoldsville city | 121 | 21 | 17 | 1 977 | 3 | 63 | 5.6 | 10 | - | 3 |
| Crawford city | 362 | 28 | 96 | 1 966 | 15 | 145 | 5.1 | 50 | 25 | 25 |
| Lexington city | 116 | 5 | 61 | 1940- | - | 88 | 6.7 | 9 | - | - |
| Maxeys CCD | 654 | 100 | 112 | 1 978 | 45 | 364 | 5.8 | 62 | 41 | 31 |
| Maxeys town | 94 | 23 | 24 | 1 982 | 2 | 73 | 6.3 | 5 | 23 | 23 |
| Vesta-Enterprise CCD | 790 | 120 | 130 | 1 975 | - | 478 | 5.9 | 17 | 52 | 36 |
| Paulding County | 29 274 | 9 974 | 932 | 1 991 | 106 | 17 880 | 5.9 | 680 | 132 | 177 |
| Dallas CCD | 9 108 | 2 662 | 405 | 1 987 | 65 | 4 950 | 5.6 | 349 | 37 | 64 |
| Dallas city (part) | 2 151 | 734 | 210 | 1 987 | 57 | 804 | 5.1 | 195 | - | - |
| Hiram city (part) | 9 | - | - | 1 955 | - | 9 | 6.3 | - | - | - |
| Hiram CCD | 12 508 | 5 003 | 206 | 1 993 | 26 | 8 104 | 6.0 | 202 | 69 | 63 |
| Hiram city (part) | 496 | 32 | 4 | 1 977 | 4 | 235 | 5.4 | 4 | 4 | 9 |
| Huntsville CCD | 5 014 | 1 805 | 65 | 1 992 | 9 | 3 468 | 6.1 | 51 | 8 | 20 |
| Braswell city (part) | 12 | - | 1 | 1 980 | - | 5 | 5.3 | - | - | - |
| Yorkville CCD | 2 644 | 504 | 256 | 1 982 | 6 | 1 358 | 5.5 | 78 | 18 | 30 |
| Braswell city (part) | - | - | - | - | - | - | - | - | - | - |
| Dallas city (part) | 9 | - | - | 1 965 | - | - | 3.0 | 9 | - | - |
| Peach County | 9 093 | 1 364 | 651 | 1 979 | 369 | 4 378 | 5.4 | 803 | 71 | 78 |
| Byron CCD | 3 517 | 654 | 161 | 1 985 | 44 | 1 851 | 5.6 | 152 | 27 | 27 |
| Byron city | 1 162 | 185 | 59 | 1 983 | 11 | 606 | 5.6 | 96 | 4 | 6 |
| Warner Robins city (part) | 6 | - | - | 1 988 | - | 2 | 4.0 | - | - | - |
| Fort Valley CCD | 5 576 | 710 | 490 | 1 974 | 325 | 2 527 | 5.3 | 651 | 44 | 51 |
| Fort Valley city | 3 218 | 349 | 352 | 1 970 | 232 | 1 149 | 4.9 | 505 | 15 | 29 |
| Perry city (part) | - | - | - | - | - | - | - | - | - | - |
| Pickens County | 10 687 | 2 859 | 544 | 1 986 | 205 | 5 320 | 5.5 | 614 | 88 | 102 |
| Jasper CCD | 3 354 | 681 | 152 | 1 983 | 98 | 1 516 | 5.3 | 293 | 24 | 27 |
| Jasper city (part) | 1 033 | 185 | 45 | 1 980 | 57 | 419 | 5.0 | 173 | - | 14 |
| Ludville CCD | 1 128 | 227 | 23 | 1 984 | 36 | 481 | 5.2 | 96 | 23 | 34 |
| Nelson-Tate-Marble Hill CCD | 4 728 | 1 386 | 274 | 1 989 | 35 | 2 708 | 5.8 | 134 | 35 | 41 |
| Jasper city (part) | - | - | - | - | - | - | - | - | - | - |
| Nelson city (part) | 122 | 16 | 59 | 1 942 | - | 47 | 5.2 | 9 | - | - |
| Talking Rock CCD | 1 477 | 565 | 95 | 1 990 | 36 | 615 | 5.2 | 91 | 6 | - |
| Talking Rock town | 22 | - | 5 | 1 964 | - | 9 | 5.3 | - | - | - |
| Pierce County | 6 719 | 958 | 491 | 1 978 | 192 | 3 256 | 5.4 | 511 | 22 | 65 |
| Blackshear CCD | 4 921 | 724 | 330 | 1 978 | 154 | 2 344 | 5.4 | 426 | 15 | 43 |
| Blackshear city (part) | 1 482 | 122 | 150 | 1 972 | 47 | 691 | 5.4 | 229 | 4 | 17 |
| Waycross city (part) | - | - | - | - | - | - | - | - | - | - |
| Bristol CCD | 671 | 88 | 95 | 1 977 | 28 | 353 | 5.6 | 41 | - | 7 |
| Blackshear city (part) | - | - | - | - | - | - | - | - | - | - |
| Patterson city (part) | - | - | - | - | - | - | - | - | - | - |
| Patterson CCD | 1 127 | 146 | 66 | 1 978 | 10 | 559 | 5.5 | 44 | 7 | 15 |
| Offerman city | 176 | 30 | 21 | 1 976 | - | 67 | 5.1 | 2 | - | - |
| Patterson city (part) | 311 | 29 | 18 | 1 966 | - | 150 | 5.5 | 15 | 2 | - |
| Pike County | 5 068 | 1 151 | 659 | 1 982 | 89 | 2 865 | 5.8 | 294 | 97 | 76 |
| Concord-Molena CCD | 1 172 | 311 | 206 | 1 983 | 26 | 678 | 5.8 | 57 | 21 | 9 |
| Concord town | 133 | 3 | 59 | 1 945 | - | 104 | 6.5 | 4 | - | - |
| Hilltop CDP | 119 | 29 | 2 | 1 982 | 2 | 23 | 4.6 | 6 | 8 | 2 |
| Molena city | 140 | 20 | 48 | 1 971 | - | 84 | 5.8 | - | 2 | - |
| Meansville CCD | 1 046 | 234 | 178 | 1 980 | 16 | 568 | 5.7 | 49 | 24 | 16 |
| Meansville city | 82 | 3 | 34 | 1 962 | 2 | 51 | 5.9 | 2 | - | - |
| Zebulon city (part) | - | - | - | - | - | - | - | - | - | - |
| Williamson CCD | 865 | 200 | 81 | 1 985 | 10 | 546 | 6.0 | 25 | 19 | 22 |
| Williamson town | 127 | 14 | 26 | 1 972 | - | 62 | 5.4 | 3 | - | 3 |
| Zebulon CCD | 1 985 | 406 | 194 | 1 982 | 37 | 1 073 | 5.7 | 163 | 33 | 29 |
| Zebulon city (part) | 507 | 57 | 81 | 1 978 | 16 | 195 | 4.9 | 59 | 13 | 9 |
| Polk County | 15 059 | 1 785 | 2 110 | 1 972 | 419 | 6 385 | 5.3 | 1 275 | 149 | 171 |
| Aragon CCD | 2 051 | 283 | 364 | 1 977 | 46 | 819 | 5.2 | 116 | 31 | 52 |
| Aragon city (part) | 403 | 34 | 169 | 1 944 | 17 | 116 | 4.8 | 45 | - | - |
| Braswell city (part) | 6 | - | - | 1 983 | - | 3 | 5.5 | - | - | - |
| Taylorsville town (part) | 18 | - | 5 | 1 953 | - | 5 | 5.1 | - | - | - |
| Cedartown CCD | 8 962 | 1 045 | 1 158 | 1 972 | 352 | 3 639 | 5.2 | 988 | 85 | 107 |
| Cedartown city | 3 647 | 184 | 688 | 1 960 | 276 | 1 280 | 5.0 | 638 | 27 | 38 |
| Rockmart CCD | 4 046 | 457 | 588 | 1 969 | 21 | 1 927 | 5.4 | 171 | 33 | 12 |
| Aragon city (part) | 30 | 2 | - | 1 991 | - | 25 | 6.8 | - | - | - |
| Braswell city (part) | 3 | 3 | - | 2 000 | - | - | 5.0 | - | - | - |
| Rockmart city | 1 680 | 197 | 376 | 1 960 | 7 | 658 | 5.1 | 112 | 27 | 7 |
| Pulaski County | 3 944 | 399 | 325 | 1 972 | 138 | 2 215 | 5.8 | 284 | 101 | 103 |
| Finleyson CCD | 560 | 83 | 62 | 1 978 | 7 | 341 | 6.0 | 19 | 7 | 7 |
| Hartford CCD | 752 | 126 | 55 | 1 978 | 13 | 356 | 5.4 | 13 | 23 | 27 |

Table 19. Physical Housing Characteristics: 2000—Con.

[Data based on a sample (except Tables 65-68). For information on confidentiality protection, coverage, sampling error, and nonsampling error, see Appendix G. For location of definitions, see "How to Use This Census Report"]

| State County County Subdivision Place | Total housing units | Year structure built | | | Rooms | | | No bedrooms or 1 bedroom | Lacking complete plumbing facilities | Lacking complete kitchen facilities |
|--|---------------------------|--------------------------|--------------------|--------|--------|--------------|--------|--------------------------------|---|--|
| | | 1995 to March 2000 | 1939 or earlier | Median | 1 or 2 | 6 or more | Median | | | |
| Pulaski County—Con. | | | | | | | | | | |
| Hartford CCD—Con. | | | | | | | | | | |
| Hawkinsville city (part) | - | - | - | - | - | - | - | - | - | - |
| Hawkinsville CCD | 2 632 | 190 | 208 | 1 968 | 118 | 1 518 | 5.8 | 252 | 71 | 69 |
| Hawkinsville city (part) | 1 576 | 56 | 195 | 1 962 | 96 | 887 | 5.8 | 216 | 60 | 50 |
| Putnam County | 10 319 | 2 225 | 487 | 1 985 | 221 | 4 667 | 5.3 | 590 | 128 | 79 |
| Eatonton CCD | 3 424 | 433 | 354 | 1 975 | 119 | 1 393 | 5.2 | 324 | 70 | 71 |
| Eatonton city (part) | 2 719 | 303 | 315 | 1 972 | 84 | 1 038 | 5.1 | 289 | 70 | 52 |
| Little River CCD | 2 872 | 617 | 81 | 1 985 | 28 | 1 241 | 5.2 | 139 | 42 | 8 |
| Eatonton city (part) | - | - | - | - | - | - | - | - | - | - |
| Phoenix CCD | 4 023 | 1 175 | 52 | 1 990 | 74 | 2 033 | 5.5 | 127 | 16 | - |
| Eatonton city (part) | - | - | - | - | - | - | - | - | - | - |
| Quitman County | 1 773 | 296 | 94 | 1 983 | 62 | 581 | 4.9 | 197 | 56 | 38 |
| Georgetown North CCD | 876 | 102 | 76 | 1 979 | 53 | 368 | 5.2 | 146 | 28 | 21 |
| Georgetown city | 555 | 58 | 46 | 1 981 | 53 | 217 | 5.0 | 135 | 19 | 12 |
| Georgetown South CCD | 897 | 194 | 18 | 1 987 | 9 | 213 | 4.7 | 51 | 28 | 17 |
| Rabun County | 10 210 | 1 584 | 713 | 1 982 | 287 | 5 070 | 5.5 | 786 | 121 | 98 |
| Clayton CCD | 3 182 | 522 | 239 | 1 980 | 145 | 1 397 | 5.2 | 375 | 47 | 45 |
| Clayton city (part) | 884 | 112 | 112 | 1 976 | 54 | 336 | 5.0 | 137 | 18 | 16 |
| Mountain City town (part) | 7 | 2 | - | 1 983 | - | 3 | 5.4 | - | - | - |
| Tiger town (part) | 7 | - | 2 | 1 958 | - | 4 | 5.8 | - | - | - |
| Tiger CCD | 3 978 | 675 | 238 | 1 983 | 94 | 2 072 | 5.6 | 258 | 50 | 35 |
| Tallah Falls town (part) | 75 | 20 | 16 | 1 986 | 6 | 34 | 5.3 | 9 | 2 | - |
| Tiger town (part) | 135 | 23 | 18 | 1 974 | 10 | 45 | 5.0 | 12 | 3 | - |
| Valley CCD | 3 050 | 387 | 236 | 1 982 | 48 | 1 601 | 5.6 | 153 | 24 | 18 |
| Clayton city (part) | 99 | 6 | 5 | 1 970 | - | 55 | 5.6 | 8 | - | - |
| Dillard city | 112 | 5 | 45 | 1 955 | - | 75 | 6.2 | - | 7 | 7 |
| Mountain City town (part) | 428 | 73 | 57 | 1 977 | 16 | 161 | 5.0 | 44 | 5 | 3 |
| Sky Valley city | 704 | 22 | - | 1 983 | 2 | 411 | 5.9 | 29 | - | - |
| Randolph County | 3 402 | 336 | 487 | 1 968 | 83 | 1 603 | 5.4 | 420 | 57 | 52 |
| Benevolence CCD | 154 | 6 | 5 | 1 962 | - | 58 | 5.3 | 8 | - | - |
| Cuthbert CCD | 2 455 | 243 | 358 | 1 967 | 39 | 1 209 | 5.5 | 305 | 37 | 34 |
| Coleman city | 92 | 18 | 16 | 1 978 | 5 | 37 | 5.3 | 5 | - | - |
| Cuthbert city | 1 532 | 122 | 228 | 1 961 | 32 | 670 | 5.3 | 243 | 18 | 22 |
| Shellman CCD | 793 | 87 | 124 | 1 973 | 44 | 336 | 5.2 | 107 | 20 | 18 |
| Shellman city | 465 | 39 | 111 | 1 967 | 32 | 179 | 4.9 | 84 | 18 | 16 |
| Richmond County | 82 312 | 6 211 | 6 253 | 1 972 | 4 786 | 36 601 | 5.3 | 11 304 | 826 | 745 |
| Augusta CCD | 62 146 | 2 851 | 5 904 | 1 967 | 4 475 | 25 631 | 5.1 | 10 452 | 715 | 667 |
| Augusta-Richmond County (balance) (part) | 62 146 | 2 851 | 5 904 | 1 967 | 4 475 | 25 631 | 5.1 | 10 452 | 715 | 667 |
| Fort Gordon CCD | 891 | 9 | 15 | 1 967 | 15 | 499 | 5.6 | 45 | - | - |
| Augusta-Richmond County (balance) (part) | 891 | 9 | 15 | 1 967 | 15 | 499 | 5.6 | 45 | - | - |
| Gracewood CCD | 11 962 | 1 849 | 75 | 1 985 | 213 | 6 498 | 5.7 | 596 | 46 | 39 |
| Augusta-Richmond County (balance) (part) | 11 962 | 1 849 | 75 | 1 985 | 213 | 6 498 | 5.7 | 596 | 46 | 39 |
| Hephzibah CCD | 7 313 | 1 502 | 259 | 1 985 | 83 | 3 973 | 5.7 | 211 | 65 | 39 |
| Augusta-Richmond County (balance) (part) | 5 647 | 1 212 | 152 | 1 986 | 57 | 3 053 | 5.7 | 174 | 40 | 28 |
| Blythe city (part) | 273 | 61 | 36 | 1 982 | - | 185 | 6.1 | 2 | - | 4 |
| Hephzibah city | 1 393 | 229 | 71 | 1 983 | 26 | 735 | 5.6 | 35 | 25 | 7 |
| Rockdale County | 25 082 | 3 259 | 650 | 1 982 | 665 | 15 911 | 6.1 | 1 733 | 88 | 89 |
| Conyers CCD | 14 439 | 2 043 | 466 | 1 982 | 623 | 7 871 | 5.7 | 1 532 | 37 | 51 |
| Conyers city (part) | 4 104 | 152 | 208 | 1 977 | 326 | 1 300 | 4.7 | 745 | 29 | - |
| Lakeview Estates CDP | 698 | 14 | 12 | 1 974 | 51 | 107 | 4.3 | 96 | - | 10 |
| North Rockdale CCD | 2 944 | 435 | 118 | 1 981 | 21 | 1 755 | 5.9 | 111 | 16 | 19 |
| Conyers city (part) | 291 | 278 | - | 1 997 | - | 72 | 4.8 | 46 | - | - |
| South Rockdale CCD | 7 699 | 781 | 66 | 1 984 | 21 | 6 285 | 6.6 | 90 | 35 | 19 |
| Schley County | 1 612 | 200 | 166 | 1 976 | 46 | 721 | 5.3 | 100 | 29 | 23 |
| Ellaville North CCD | 1 211 | 124 | 126 | 1 975 | 46 | 504 | 5.1 | 100 | 29 | 23 |
| Ellaville city | 698 | 46 | 87 | 1 972 | 46 | 309 | 5.3 | 92 | 6 | 6 |
| Ellaville South CCD | 401 | 76 | 40 | 1 982 | - | 217 | 5.7 | - | - | - |
| Screven County | 6 853 | 950 | 725 | 1 977 | 150 | 3 532 | 5.6 | 469 | 164 | 183 |
| Hiltonia CCD | 660 | 90 | 19 | 1 980 | 10 | 346 | 5.6 | 47 | 10 | 25 |
| Hiltonia city | 153 | 31 | 11 | 1 974 | 7 | 78 | 5.6 | 17 | 5 | 7 |
| Millhaven CCD | 250 | 37 | 33 | 1 969 | 6 | 121 | 5.4 | 15 | 39 | 33 |
| Newington CCD | 1 177 | 239 | 118 | 1 978 | 18 | 559 | 5.4 | 36 | 41 | 37 |
| Newington town | 161 | 23 | 29 | 1 974 | 7 | 70 | 5.3 | 14 | 1 | 4 |
| Oliver city | 122 | 27 | 22 | 1 979 | 4 | 62 | 5.5 | 8 | 6 | 6 |
| Rocky Ford CCD | 818 | 127 | 134 | 1 978 | 23 | 426 | 5.6 | 47 | 27 | 28 |
| Rocky Ford town | 86 | 6 | 26 | 1 968 | - | 27 | 4.8 | 2 | 1 | 2 |
| Sylvania CCD | 3 948 | 457 | 421 | 1 977 | 93 | 2 080 | 5.6 | 324 | 47 | 60 |
| Sylvania city | 1 324 | 60 | 224 | 1 967 | 46 | 762 | 5.7 | 137 | - | - |
| Seminole County | 4 742 | 550 | 327 | 1 975 | 115 | 2 024 | 5.2 | 230 | 65 | 74 |
| Donalsonville CCD | 3 329 | 376 | 262 | 1 974 | 95 | 1 317 | 5.1 | 191 | 42 | 70 |
| Donalsonville city (part) | 1 114 | 71 | 127 | 1 966 | 26 | 531 | 5.4 | 65 | 16 | 43 |
| Iron City town | 143 | 2 | 22 | 1 967 | 7 | 64 | 5.3 | 10 | 2 | 5 |
| Steam Mill CCD | 1 413 | 174 | 65 | 1 978 | 20 | 707 | 5.5 | 39 | 23 | 4 |
| Donalsonville city (part) | - | - | - | - | - | - | - | - | - | - |
| Spalding County | 23 001 | 2 324 | 1 890 | 1 974 | 474 | 10 344 | 5.3 | 2 041 | 238 | 297 |
| Griffin CCD | 15 806 | 1 237 | 1 478 | 1 970 | 404 | 6 603 | 5.2 | 1 746 | 178 | 252 |
| East Griffin CDP | 626 | 23 | 129 | 1 967 | 18 | 151 | 4.5 | 87 | 7 | 10 |
| Experiment CDP | 1 341 | 14 | 158 | 1 959 | 8 | 476 | 4.9 | 96 | 8 | 15 |
| Griffin city | 9 669 | 746 | 1 006 | 1 967 | 284 | 3 619 | 5.0 | 1 305 | 146 | 222 |
| Orchard Hill CCD | 1 937 | 306 | 139 | 1 980 | 10 | 1 075 | 5.7 | 48 | 19 | 4 |
| Orchard Hill town | 104 | 10 | 9 | 1 979 | - | 28 | 5.1 | 2 | 2 | 4 |
| Ringgold CCD | 1 671 | 323 | 36 | 1 984 | 14 | 903 | 5.6 | 83 | - | 7 |
| Rover CCD | 1 437 | 146 | 90 | 1 980 | 7 | 853 | 5.8 | 60 | 12 | - |
| Sunny Side CCD | 2 150 | 312 | 147 | 1 980 | 39 | 910 | 5.3 | 104 | 29 | 34 |
| Sunny Side city | 51 | 4 | 24 | 1 944 | 2 | 20 | 5.1 | 4 | - | - |

Table 19. Physical Housing Characteristics: 2000—Con.

[Data based on a sample (except Tables 65-68). For information on confidentiality protection, coverage, sampling error, and nonsampling error, see Appendix G. For location of definitions, see "How to Use This Census Report"]

| State County County Subdivision Place | Total housing units | Year structure built | | | Rooms | | | No bedrooms or 1 bedroom | Lacking complete plumbing facilities | Lacking complete kitchen facilities |
|--|---------------------------|--------------------------|--------------------|--------|--------|--------------|--------|--------------------------------|---|--|
| | | 1995 to March 2000 | 1939 or earlier | Median | 1 or 2 | 6 or more | Median | | | |
| Stephens County | 11 652 | 1 299 | 462 | 1 976 | 180 | 5 266 | 5.3 | 900 | 59 | 101 |
| Broad River CCD | 2 606 | 409 | 145 | 1 980 | 15 | 1 352 | 5.6 | 110 | 27 | 37 |
| Avalon town | 112 | 20 | 4 | 1 977 | 3 | 57 | 5.5 | 3 | - | - |
| Martin town (part) | 158 | 20 | 27 | 1 974 | - | 80 | 5.5 | 8 | 1 | 7 |
| Toccoa city (part) | - | - | - | - | - | - | - | - | - | - |
| Rock Creek CCD | 2 839 | 472 | 46 | 1 983 | 62 | 1 326 | 5.4 | 159 | 24 | 33 |
| Toccoa city (part) | - | - | - | - | - | - | - | - | - | - |
| Toccoa CCD | 6 207 | 418 | 271 | 1 971 | 103 | 2 588 | 5.2 | 631 | 8 | 31 |
| Toccoa city (part) | 4 386 | 184 | 239 | 1 968 | 88 | 1 725 | 5.1 | 549 | 8 | 19 |
| Stewart County | 2 354 | 208 | 402 | 1 971 | 108 | 926 | 5.1 | 244 | 108 | 108 |
| Lumpkin CCD | 464 | 63 | 96 | 1 967 | 11 | 201 | 5.3 | 31 | 10 | 6 |
| Lumpkin city (part) | 254 | 12 | 42 | 1 966 | 11 | 95 | 5.1 | 29 | 2 | 6 |
| Omaha CCD | 877 | 92 | 151 | 1 973 | 28 | 276 | 5.0 | 58 | 34 | 32 |
| Lumpkin city (part) | 348 | 18 | 59 | 1 968 | 18 | 99 | 4.9 | 34 | 12 | 6 |
| Richland city (part) | 2 | - | 2 | 1940- | - | - | 4.0 | - | - | - |
| Richland CCD | 1 013 | 53 | 155 | 1 970 | 69 | 449 | 5.3 | 155 | 64 | 70 |
| Richland city (part) | 709 | 23 | 119 | 1 967 | 50 | 276 | 5.1 | 114 | 17 | 14 |
| Sumter County | 13 700 | 1 768 | 1 402 | 1 975 | 721 | 5 888 | 5.2 | 1 627 | 188 | 180 |
| Americus CCD | 10 287 | 1 134 | 916 | 1 975 | 640 | 4 220 | 5.1 | 1 392 | 72 | 43 |
| Americus city | 6 958 | 511 | 759 | 1 971 | 563 | 2 545 | 4.9 | 1 239 | 57 | 17 |
| Andersonville CCD | 573 | 120 | 66 | 1 979 | 9 | 311 | 5.6 | 23 | 29 | 31 |
| Andersonville city | 150 | 17 | 33 | 1 976 | 9 | 68 | 5.3 | 11 | 8 | 10 |
| Leslie-De Soto CCD | 1 538 | 379 | 192 | 1 979 | 46 | 737 | 5.4 | 137 | 38 | 59 |
| De Soto city | 87 | 5 | 29 | 1 964 | 6 | 35 | 5.2 | 8 | 2 | 3 |
| Leslie city | 192 | 12 | 47 | 1 963 | 8 | 103 | 5.6 | 11 | 3 | 3 |
| Plains CCD | 1 302 | 135 | 228 | 1 974 | 26 | 620 | 5.4 | 75 | 49 | 47 |
| Plains city | 237 | 9 | 101 | 1 949 | 4 | 127 | 5.7 | 25 | 1 | 4 |
| Talbot County | 2 871 | 428 | 327 | 1 976 | 78 | 1 423 | 5.5 | 196 | 75 | 60 |
| Junction City CCD | 750 | 107 | 91 | 1 979 | 21 | 387 | 5.6 | 34 | 38 | 28 |
| Geneva town | 61 | 8 | 15 | 1 967 | 3 | 32 | 5.7 | 5 | - | - |
| Junction City town | 83 | 10 | 17 | 1 974 | 3 | 45 | 5.7 | 3 | 4 | 1 |
| Talbotton CCD | 1 061 | 130 | 127 | 1 974 | 35 | 514 | 5.4 | 109 | 19 | 14 |
| Talbotton city | 411 | 44 | 74 | 1 970 | 16 | 161 | 5.2 | 51 | 9 | 6 |
| Woodland CCD | 1 060 | 191 | 109 | 1 976 | 22 | 522 | 5.5 | 53 | 18 | 18 |
| Manchester city (part) | 52 | - | - | 1 959 | - | 40 | 6.0 | - | - | - |
| Woodland city | 209 | 10 | 26 | 1 968 | 5 | 97 | 5.4 | 12 | 8 | 8 |
| Taliaferro County | 1 085 | 144 | 259 | 1 968 | 37 | 462 | 5.2 | 91 | 66 | 76 |
| Crawfordville CCD | 756 | 89 | 169 | 1 970 | 14 | 315 | 5.2 | 45 | 19 | 27 |
| Crawfordville city | 311 | 35 | 80 | 1 961 | 5 | 118 | 5.1 | 22 | 4 | 12 |
| Sharon CCD | 329 | 55 | 90 | 1 966 | 23 | 147 | 5.3 | 46 | 47 | 49 |
| Sharon city | 55 | 8 | 28 | 1940- | - | 34 | 6.0 | - | - | 5 |
| Tattall County | 8 578 | 1 095 | 620 | 1 975 | 241 | 3 691 | 5.2 | 661 | 192 | 165 |
| Collins CCD | 1 667 | 207 | 197 | 1 973 | 26 | 688 | 5.2 | 134 | 57 | 64 |
| Cobbtown city | 182 | 14 | 44 | 1 963 | 2 | 87 | 5.4 | 5 | 7 | 17 |
| Collins city | 303 | 37 | 66 | 1 967 | 11 | 120 | 5.1 | 33 | 10 | 12 |
| Glennville CCD | 3 798 | 452 | 236 | 1 974 | 108 | 1 755 | 5.3 | 270 | 83 | 47 |
| Glennville city | 1 652 | 126 | 122 | 1 968 | 52 | 724 | 5.2 | 162 | 30 | 8 |
| Reidsville CCD | 3 113 | 436 | 187 | 1 977 | 107 | 1 248 | 5.1 | 257 | 52 | 54 |
| Manassas city | 46 | - | 14 | 1 957 | 2 | 23 | 5.5 | 2 | 9 | 7 |
| Reidsville city | 1 114 | 102 | 67 | 1 975 | 39 | 419 | 5.0 | 119 | 21 | 19 |
| Taylor County | 3 978 | 557 | 413 | 1 976 | 145 | 1 674 | 5.2 | 374 | 158 | 136 |
| Butler CCD | 1 809 | 270 | 121 | 1 977 | 76 | 731 | 5.2 | 186 | 83 | 71 |
| Butler city | 864 | 83 | 62 | 1 974 | 46 | 348 | 5.1 | 128 | 32 | 28 |
| Carsonville-Panhandle CCD | 602 | 91 | 72 | 1 975 | 30 | 242 | 5.1 | 52 | 31 | 31 |
| Reynolds CCD | 1 132 | 135 | 153 | 1 974 | 19 | 505 | 5.3 | 76 | 30 | 27 |
| Reynolds town | 491 | 16 | 83 | 1 966 | 12 | 238 | 5.4 | 49 | 8 | 6 |
| Rupert CCD | 435 | 61 | 67 | 1 976 | 20 | 196 | 5.3 | 60 | 14 | 7 |
| Telfair County | 5 083 | 560 | 496 | 1 973 | 170 | 2 219 | 5.3 | 351 | 179 | 183 |
| Jacksonville CCD | 598 | 57 | 76 | 1 973 | 32 | 234 | 5.2 | 42 | 26 | 28 |
| Jacksonville town | 69 | 10 | 4 | 1 969 | 3 | 41 | 5.8 | 3 | 3 | 3 |
| Lumber City CCD | 886 | 125 | 69 | 1 974 | 34 | 350 | 5.1 | 77 | 61 | 51 |
| Lumber City city | 575 | 89 | 52 | 1 974 | 26 | 215 | 5.1 | 56 | 29 | 18 |
| McRae-Helena CCD | 2 865 | 289 | 258 | 1 973 | 73 | 1 337 | 5.4 | 174 | 55 | 70 |
| Helena city (part) | 600 | 59 | 48 | 1 973 | 2 | 227 | 5.1 | 31 | 6 | 2 |
| McRae city | 1 320 | 95 | 140 | 1 969 | 55 | 622 | 5.4 | 92 | 36 | 32 |
| Scotland city (part) | 113 | 13 | 20 | 1 971 | - | 53 | 5.4 | 3 | 1 | 1 |
| Milan CCD | 734 | 89 | 93 | 1 974 | 31 | 298 | 5.1 | 58 | 37 | 34 |
| Milan town (part) | 172 | 6 | 28 | 1 964 | 19 | 67 | 5.1 | 32 | 9 | 6 |
| Terrell County | 4 460 | 566 | 761 | 1 972 | 144 | 2 008 | 5.3 | 482 | 159 | 167 |
| Bronwood CCD | 450 | 76 | 61 | 1 973 | 10 | 168 | 5.1 | 42 | 7 | 11 |
| Bronwood town | 210 | 19 | 40 | 1 967 | 6 | 89 | 5.2 | 21 | 4 | 11 |
| Dawson CCD | 2 871 | 231 | 433 | 1 969 | 113 | 1 180 | 5.1 | 379 | 109 | 104 |
| Dawson city | 2 002 | 96 | 339 | 1 965 | 94 | 756 | 5.0 | 267 | 49 | 50 |
| Parrott CCD | 480 | 87 | 157 | 1 970 | 13 | 299 | 6.0 | 24 | 20 | 20 |
| Parrott town | 97 | 2 | 60 | 1940- | - | 76 | 6.2 | 3 | 3 | 5 |
| Sasser CCD | 659 | 172 | 110 | 1 983 | 8 | 361 | 5.7 | 37 | 23 | 32 |
| Sasser town | 216 | 14 | 66 | 1 964 | - | 94 | 5.3 | 16 | 16 | 30 |
| Thomas County | 18 285 | 2 380 | 1 819 | 1 975 | 748 | 9 345 | 5.5 | 1 522 | 218 | 255 |
| Boston CCD | 1 275 | 195 | 206 | 1 975 | 20 | 688 | 5.7 | 93 | 10 | 18 |
| Boston city | 628 | 81 | 112 | 1 971 | 10 | 274 | 5.3 | 46 | 2 | 10 |
| Coolidge CCD | 983 | 138 | 93 | 1 980 | 31 | 393 | 5.2 | 62 | 26 | 27 |
| Coolidge city | 257 | 14 | 42 | 1 972 | 11 | 95 | 5.2 | 23 | 5 | 3 |
| Meigs CCD | 657 | 128 | 64 | 1 972 | 21 | 274 | 5.2 | 69 | 11 | 9 |
| Meigs city (part) | 460 | 86 | 49 | 1 972 | 17 | 166 | 4.9 | 58 | 9 | 7 |
| Ochlocknee CCD | 1 556 | 338 | 94 | 1 985 | 7 | 832 | 5.6 | 45 | 19 | 25 |
| Ochlocknee town | 285 | 28 | 54 | 1 971 | 7 | 140 | 5.5 | 10 | 3 | 2 |
| Pavo-Barwick CCD | 1 015 | 190 | 169 | 1 975 | 14 | 572 | 5.7 | 46 | 22 | 7 |
| Barwick town (part) | 134 | 14 | 19 | 1 975 | - | 49 | 5.0 | 4 | 8 | - |

Table 19. Physical Housing Characteristics: 2000—Con.

[Data based on a sample (except Tables 65-68). For information on confidentiality protection, coverage, sampling error, and nonsampling error, see Appendix G. For location of definitions, see "How to Use This Census Report"]

| State County County Subdivision Place | Total housing units | Year structure built | | | Rooms | | | No bedrooms or 1 bedroom | Lacking complete plumbing facilities | Lacking complete kitchen facilities |
|--|---------------------------|--------------------------|--------------------|--------|--------|--------------|--------|--------------------------------|---|--|
| | | 1995 to March 2000 | 1939 or earlier | Median | 1 or 2 | 6 or more | Median | | | |
| Thomas County—Con. | | | | | | | | | | |
| Pavo-Barwick CCD—Con. | | | | | | | | | | |
| Pavo city (part) | 196 | 25 | 43 | 1 959 | 2 | 115 | 5.9 | 7 | 6 | 6 |
| Thomasville CCD | 12 799 | 1 391 | 1 193 | 1 973 | 655 | 6 586 | 5.6 | 1 207 | 130 | 169 |
| Thomasville city | 7 793 | 399 | 1 029 | 1 966 | 504 | 4 014 | 5.6 | 942 | 92 | 117 |
| Tift County | 15 411 | 2 213 | 974 | 1 977 | 509 | 7 090 | 5.3 | 1 442 | 112 | 225 |
| Brookfield CCD | 1 660 | 388 | 60 | 1 985 | 14 | 1 034 | 6.0 | 41 | - | 9 |
| Chula CCD | 1 055 | 145 | 113 | 1 979 | - | 600 | 5.8 | 55 | - | 18 |
| Oak Ridge CCD | 1 506 | 275 | 39 | 1 984 | 41 | 683 | 5.3 | 66 | 7 | 53 |
| Omega CCD | 999 | 123 | 87 | 1 978 | 34 | 386 | 5.2 | 71 | 10 | 13 |
| Omega city (part) | 514 | 73 | 44 | 1 977 | 18 | 175 | 5.0 | 55 | 6 | 5 |
| Tifton CCD | 9 111 | 1 038 | 603 | 1 973 | 400 | 3 832 | 5.1 | 1 161 | 88 | 128 |
| Phillipsburg CDP | 453 | 44 | 62 | 1 972 | 14 | 168 | 4.9 | 46 | - | 15 |
| Tifton city | 6 019 | 650 | 405 | 1 971 | 341 | 2 413 | 5.0 | 990 | 65 | 72 |
| Unionville CDP | 824 | 80 | 59 | 1 966 | - | 347 | 5.3 | 23 | 15 | 24 |
| Ty Ty CCD | 1 080 | 244 | 72 | 1 983 | 20 | 555 | 5.6 | 48 | 7 | 4 |
| Ty Ty city | 298 | 70 | 25 | 1 984 | 5 | 102 | 5.0 | 18 | 4 | 4 |
| Toombs County | 11 371 | 1 276 | 475 | 1 975 | 360 | 4 830 | 5.2 | 890 | 218 | 210 |
| Toombs Central CCD | 1 486 | 162 | 95 | 1 977 | 92 | 548 | 5.1 | 129 | 58 | 55 |
| Vidalia-Lyons CCD | 9 885 | 1 114 | 380 | 1 975 | 268 | 4 282 | 5.3 | 761 | 160 | 155 |
| Lyons city | 1 828 | 135 | 82 | 1 970 | 65 | 793 | 5.2 | 162 | 79 | 82 |
| Santa Claus city | 79 | 4 | - | 1 974 | 1 | 25 | 4.9 | 1 | - | - |
| Vidalia city (part) | 4 681 | 242 | 185 | 1 971 | 130 | 2 144 | 5.3 | 445 | 22 | 30 |
| Towns County | 6 282 | 1 312 | 203 | 1 985 | 273 | 2 671 | 5.2 | 511 | 68 | 63 |
| Hiawassee CCD | 2 507 | 520 | 69 | 1 985 | 74 | 1 056 | 5.2 | 144 | 39 | 37 |
| Hiawassee town | 519 | 76 | 24 | 1 984 | 18 | 196 | 5.1 | 47 | 5 | 3 |
| Macedonia CCD | 2 124 | 351 | 93 | 1 985 | 172 | 805 | 5.0 | 279 | 29 | 26 |
| Young Harris CCD | 1 651 | 441 | 41 | 1 986 | 27 | 810 | 5.5 | 88 | - | - |
| Young Harris city | 136 | 4 | 16 | 1 972 | - | 85 | 6.0 | - | - | - |
| Treutlen County | 2 865 | 366 | 259 | 1 976 | 113 | 1 352 | 5.4 | 274 | 38 | 58 |
| Gillis Springs CCD | 616 | 103 | 59 | 1 979 | 32 | 300 | 5.4 | 58 | - | 8 |
| Soperton CCD | 2 249 | 263 | 200 | 1 975 | 81 | 1 052 | 5.4 | 216 | 38 | 50 |
| Soperton city | 1 198 | 89 | 126 | 1 973 | 60 | 486 | 5.2 | 147 | 14 | 24 |
| Troup County | 23 824 | 2 515 | 2 837 | 1 973 | 646 | 11 633 | 5.5 | 2 162 | 296 | 301 |
| Abbotsford CCD | 444 | 61 | 7 | 1 984 | - | 287 | 6.1 | 7 | - | - |
| Hillcrest CCD | 1 086 | 309 | 49 | 1 986 | 10 | 691 | 6.1 | 10 | 9 | 21 |
| LaGrange city (part) | 63 | - | 5 | 1 983 | - | 63 | 8.4 | - | 5 | 5 |
| Hogansville CCD | 2 177 | 173 | 405 | 1 966 | 70 | 1 047 | 5.4 | 224 | 17 | 34 |
| Hogansville city | 1 219 | 56 | 319 | 1 953 | 25 | 583 | 5.4 | 179 | 17 | 17 |
| LaGrange CCD | 16 926 | 1 464 | 1 897 | 1 973 | 551 | 8 018 | 5.4 | 1 734 | 230 | 221 |
| LaGrange city (part) | 10 942 | 744 | 1 584 | 1 967 | 486 | 4 333 | 5.1 | 1 539 | 188 | 180 |
| Oak Grove CCD | 914 | 146 | 124 | 1 980 | 8 | 533 | 5.8 | 26 | 31 | 25 |
| West Point CCD | 2 277 | 362 | 355 | 1 970 | 7 | 1 057 | 5.4 | 161 | 9 | - |
| West Point city (part) | 1 134 | 128 | 258 | 1 959 | 7 | 503 | 5.2 | 143 | - | - |
| Turner County | 3 916 | 651 | 467 | 1 974 | 153 | 1 819 | 5.4 | 432 | 55 | 102 |
| Ashburn-Sycamore CCD | 3 574 | 533 | 405 | 1 974 | 143 | 1 668 | 5.4 | 388 | 49 | 102 |
| Ashburn city | 1 804 | 118 | 208 | 1 972 | 107 | 733 | 5.1 | 307 | 31 | 36 |
| Sycamore city | 202 | 16 | 48 | 1 963 | 2 | 107 | 5.6 | 8 | 4 | 2 |
| Rebecca CCD | 342 | 118 | 62 | 1 977 | 10 | 151 | 5.3 | 44 | 6 | - |
| Rebecca city | 102 | 19 | 34 | 1 960 | 1 | 47 | 5.4 | 6 | 2 | - |
| Twiggs County | 4 291 | 650 | 308 | 1 979 | 55 | 2 102 | 5.5 | 203 | 162 | 152 |
| Twiggs North CCD | 2 410 | 353 | 181 | 1 979 | 47 | 1 062 | 5.3 | 162 | 96 | 99 |
| Jeffersonville city | 508 | 21 | 87 | 1 968 | 7 | 225 | 5.3 | 48 | 14 | 19 |
| Twiggs South CCD | 1 881 | 297 | 127 | 1 978 | 8 | 1 040 | 5.7 | 41 | 66 | 53 |
| Allentown town (part) | 24 | 2 | - | 1 982 | 3 | 7 | 4.9 | 5 | - | 1 |
| Danville town (part) | 155 | 11 | 50 | 1 961 | 5 | 82 | 5.6 | 12 | 5 | 6 |
| Union County | 10 001 | 2 516 | 342 | 1 987 | 468 | 4 017 | 5.1 | 1 198 | 131 | 117 |
| Blairsville CCD | 6 052 | 1 555 | 172 | 1 987 | 284 | 2 402 | 5.1 | 758 | 87 | 77 |
| Blairsville city | 271 | 26 | 17 | 1 978 | 19 | 76 | 4.5 | 54 | 5 | 2 |
| Ivylog CCD | 3 382 | 882 | 89 | 1 987 | 154 | 1 395 | 5.2 | 347 | 37 | 25 |
| Suches CCD | 567 | 79 | 81 | 1 979 | 30 | 220 | 4.9 | 93 | 7 | 15 |
| Upson County | 11 616 | 1 276 | 1 655 | 1 971 | 255 | 4 835 | 5.2 | 1 066 | 151 | 106 |
| Gordon CCD | 545 | 73 | 45 | 1 979 | 5 | 233 | 5.3 | 32 | 6 | 6 |
| Salem CDP | 148 | 13 | 11 | 1 978 | - | 75 | 5.5 | 7 | - | - |
| Thomaston city (part) | - | - | - | - | - | - | - | - | - | - |
| The Rock-Yatesville CCD | 1 171 | 228 | 141 | 1 980 | 24 | 598 | 5.5 | 51 | 19 | 18 |
| Yatesville town | 188 | 12 | 41 | 1 962 | 6 | 109 | 5.7 | 6 | 6 | 3 |
| Thomaston CCD | 8 522 | 723 | 1 368 | 1 967 | 218 | 3 339 | 5.1 | 963 | 96 | 59 |
| Hannahs Mill CDP | 1 324 | 108 | 66 | 1 971 | - | 563 | 5.3 | 58 | - | - |
| Lincoln Park CDP | 534 | 8 | 68 | 1 960 | 16 | 143 | 4.3 | 118 | 27 | 11 |
| Thomaston city (part) | 4 166 | 257 | 1 020 | 1 958 | 157 | 1 373 | 4.8 | 716 | 41 | 29 |
| Thurston CCD | 1 378 | 252 | 101 | 1 979 | 8 | 665 | 5.4 | 20 | 30 | 23 |
| Sunset Village CDP | 404 | 84 | 30 | 1 976 | - | 217 | 5.6 | - | 10 | 14 |
| Walker County | 25 577 | 2 420 | 2 262 | 1 970 | 424 | 11 559 | 5.3 | 1 698 | 199 | 197 |
| Chattanooga Valley CCD | 4 447 | 551 | 376 | 1 970 | 74 | 2 039 | 5.4 | 268 | 30 | 34 |
| Chattanooga Valley CDP | 1 685 | 149 | 176 | 1 967 | 14 | 911 | 5.6 | 51 | 21 | 18 |
| Fairview CDP (part) | 888 | 122 | 43 | 1 981 | 10 | 442 | 5.5 | 39 | - | - |
| Rossville city (part) | 85 | - | 9 | 1 962 | - | 41 | 5.4 | - | - | - |
| Chickamauga CCD | 5 006 | 523 | 442 | 1 973 | 114 | 2 357 | 5.4 | 295 | 13 | 25 |
| Chickamauga city | 951 | 83 | 221 | 1 964 | 16 | 390 | 5.2 | 76 | 4 | 7 |
| Fairview CDP (part) | 603 | 103 | - | 1 977 | 6 | 295 | 5.5 | 24 | 9 | 9 |
| Fort Oglethorpe city (part) | - | - | - | - | - | - | - | - | - | - |
| Fairlyland CCD | 1 177 | 117 | 141 | 1 965 | 2 | 893 | 6.9 | 40 | 14 | 8 |
| Lookout Mountain city | 656 | 10 | 121 | 1 956 | 2 | 546 | 7.7 | 17 | 8 | 2 |
| Kensington CCD | 1 258 | 132 | 51 | 1 979 | 17 | 595 | 5.4 | 90 | 29 | 7 |
| La Fayette CCD | 6 472 | 674 | 550 | 1 972 | 101 | 2 634 | 5.2 | 538 | 36 | 67 |
| La Fayette city | 2 971 | 134 | 349 | 1 965 | 73 | 1 055 | 4.9 | 397 | 6 | 27 |
| Rock Spring CCD | 1 735 | 140 | 115 | 1 973 | 5 | 974 | 5.7 | 23 | 6 | 6 |
| Rossville-Beverly Hills CCD | 4 714 | 194 | 509 | 1 960 | 105 | 1 729 | 5.1 | 420 | 58 | 43 |

Table 19. Physical Housing Characteristics: 2000—Con.

[Data based on a sample (except Tables 65-68). For information on confidentiality protection, coverage, sampling error, and nonsampling error, see Appendix G. For location of definitions, see "How to Use This Census Report"]

| State County County Subdivision Place | Total housing units | Year structure built | | | Rooms | | | No bedrooms or 1 bedroom | Lacking complete plumbing facilities | Lacking complete kitchen facilities |
|--|---------------------------|--------------------------|--------------------|--------|--------|--------------|--------|--------------------------------|---|--|
| | | 1995 to March 2000 | 1939 or earlier | Median | 1 or 2 | 6 or more | Median | | | |
| Walker County—Con. | | | | | | | | | | |
| Rossville-Beverly Hills CCD—Con. | | | | | | | | | | |
| Fairview CDP (part) | 1 359 | 54 | 103 | 1 960 | 9 | 563 | 5.3 | 64 | 23 | 30 |
| Fort Oglethorpe city (part) | 60 | - | 23 | 1 963 | - | 46 | 5.9 | - | - | - |
| Lakeview CDP (part) | 443 | - | 59 | 1 957 | 39 | 148 | 5.0 | 47 | - | - |
| Rossville city (part) | 1 585 | 23 | 220 | 1 956 | 34 | 478 | 4.8 | 260 | - | - |
| Villanow CCD | 768 | 89 | 78 | 1 980 | 6 | 338 | 5.3 | 24 | 13 | 7 |
| Walton County | 22 500 | 5 992 | 1 575 | 1 986 | 359 | 12 726 | 5.8 | 1 354 | 188 | 160 |
| Campton CCD | 1 922 | 668 | 92 | 1 991 | 14 | 1 225 | 6.0 | 78 | 9 | 14 |
| Good Hope CCD | 1 221 | 272 | 102 | 1 979 | 26 | 794 | 6.0 | 37 | 26 | 17 |
| Good Hope town | 97 | 16 | 26 | 1 956 | - | 79 | 6.5 | 2 | - | 4 |
| Jersey CCD | 3 916 | 1 388 | 118 | 1 991 | 60 | 2 461 | 6.0 | 129 | 11 | 5 |
| Jersey town | 73 | 4 | 15 | 1 968 | - | 47 | 5.9 | - | - | - |
| Walnut Grove town | 475 | 210 | 21 | 1 993 | 2 | 271 | 5.7 | 13 | 5 | 5 |
| Loganville CCD | 6 743 | 2 016 | 249 | 1 991 | 48 | 4 581 | 6.1 | 247 | 36 | 27 |
| Between town | 68 | 21 | 12 | 1 984 | - | 55 | 6.2 | - | - | 3 |
| Loganville city (part) | 1 628 | 494 | 43 | 1 989 | 31 | 835 | 5.6 | 117 | 12 | 9 |
| Monroe CCD | 6 611 | 1 146 | 714 | 1 977 | 188 | 2 607 | 5.1 | 693 | 82 | 80 |
| Monroe city | 4 739 | 641 | 642 | 1 974 | 172 | 1 632 | 4.9 | 658 | 55 | 61 |
| Social Circle CCD | 2 087 | 502 | 300 | 1 978 | 23 | 1 058 | 5.5 | 170 | 24 | 17 |
| Social Circle city (part) | 1 252 | 243 | 235 | 1 972 | 23 | 542 | 5.3 | 144 | 24 | 17 |
| Ware County | 15 831 | 1 664 | 1 614 | 1 970 | 665 | 7 705 | 5.4 | 1 534 | 220 | 346 |
| Dixie Union CCD | 727 | 127 | 94 | 1 977 | 6 | 365 | 5.5 | 34 | 21 | 21 |
| Manor CCD | 416 | 36 | 65 | 1 969 | 20 | 185 | 5.2 | 60 | 20 | 18 |
| Wareboro CCD | 2 154 | 370 | 112 | 1 979 | 143 | 1 061 | 5.5 | 224 | 7 | 59 |
| Waycross city (part) | 94 | 20 | - | 1 965 | 73 | 7 | 1.1 | 79 | 7 | 59 |
| Waycross CCD | 12 534 | 1 131 | 1 343 | 1 968 | 496 | 6 094 | 5.4 | 1 216 | 172 | 248 |
| Deenwood CDP | 817 | 100 | 38 | 1 975 | 6 | 457 | 5.7 | 26 | 21 | 21 |
| Sunnyside CDP | 569 | 34 | 17 | 1 967 | - | 336 | 5.8 | 8 | - | - |
| Waycross city (part) | 7 422 | 399 | 1 046 | 1 962 | 409 | 3 314 | 5.3 | 1 005 | 110 | 183 |
| Warren County | 2 767 | 408 | 403 | 1 975 | 76 | 1 204 | 5.3 | 248 | 80 | 58 |
| Camak CCD | 508 | 108 | 83 | 1 982 | - | 266 | 5.6 | 31 | 11 | 4 |
| Camak town | 92 | 3 | 38 | 1 950 | - | 38 | 5.1 | 11 | 4 | - |
| Norris CCD | 521 | 123 | 48 | 1 977 | 25 | 208 | 5.2 | 44 | 37 | 37 |
| Norwood CCD | 408 | 42 | 57 | 1 977 | 16 | 187 | 5.4 | 37 | 6 | - |
| Norwood city | 145 | 12 | 39 | 1 973 | 5 | 77 | 5.6 | 16 | - | - |
| Panhandle CCD | 122 | 13 | 16 | 1 974 | - | 59 | 5.5 | - | - | - |
| Warrenton CCD | 1 208 | 122 | 199 | 1 971 | 35 | 484 | 5.1 | 136 | 26 | 17 |
| Warrenton city | 919 | 93 | 140 | 1 971 | 35 | 355 | 5.0 | 123 | 26 | 17 |
| Washington County | 8 327 | 993 | 1 041 | 1 976 | 302 | 3 922 | 5.4 | 687 | 210 | 131 |
| Davisboro CCD | 925 | 177 | 73 | 1 981 | 66 | 368 | 5.2 | 100 | 30 | 15 |
| Davisboro city | 158 | 22 | 32 | 1 982 | 1 | 79 | 5.5 | 14 | 4 | 4 |
| Riddleville town | 48 | - | 9 | 1 978 | - | 16 | 5.1 | - | 2 | 2 |
| Deepstep CCD | 392 | 57 | 59 | 1 983 | - | 213 | 5.7 | 2 | 4 | - |
| Deepstep town | 57 | 2 | 18 | 1 972 | - | 44 | 6.2 | - | - | - |
| Harrison CCD | 676 | 96 | 111 | 1 977 | 10 | 341 | 5.5 | 22 | 13 | 6 |
| Harrison town | 207 | 4 | 27 | 1 965 | 4 | 97 | 5.4 | 12 | 7 | 2 |
| Sandersville CCD | 4 089 | 364 | 395 | 1 975 | 163 | 1 932 | 5.4 | 401 | 68 | 35 |
| Sandersville city (part) | 2 698 | 117 | 296 | 1 971 | 134 | 1 229 | 5.3 | 348 | 36 | 14 |
| Tennille city (part) | - | - | - | - | - | - | - | - | - | - |
| Tennille CCD | 1 747 | 225 | 340 | 1 973 | 63 | 864 | 5.5 | 140 | 57 | 45 |
| Oconee city | 93 | 11 | 23 | 1 970 | 3 | 48 | 5.5 | 18 | 3 | 3 |
| Sandersville city (part) | - | - | - | - | - | - | - | - | - | - |
| Tennille city (part) | 744 | 31 | 208 | 1 958 | 23 | 328 | 5.3 | 64 | 11 | 7 |
| Warthen CCD | 498 | 74 | 63 | 1 979 | - | 204 | 5.1 | 22 | 38 | 30 |
| Wayne County | 10 827 | 1 672 | 614 | 1 978 | 523 | 5 097 | 5.4 | 1 007 | 214 | 228 |
| Jesup CCD | 7 970 | 1 092 | 380 | 1 976 | 420 | 3 682 | 5.3 | 836 | 146 | 176 |
| Jesup city | 3 476 | 154 | 248 | 1 965 | 93 | 1 631 | 5.3 | 431 | 51 | 48 |
| Odum CCD | 1 569 | 334 | 138 | 1 983 | 65 | 768 | 5.5 | 90 | 37 | 28 |
| Odum town | 191 | 32 | 43 | 1 965 | 6 | 119 | 5.9 | 14 | 3 | - |
| Screven CCD | 1 288 | 246 | 96 | 1 980 | 38 | 647 | 5.5 | 81 | 31 | 24 |
| Screven city | 357 | 27 | 40 | 1 967 | 9 | 184 | 5.6 | 28 | 7 | 7 |
| Webster County | 1 115 | 138 | 197 | 1 975 | 58 | 519 | 5.3 | 109 | 73 | 70 |
| Preston CCD | 554 | 52 | 53 | 1 975 | 10 | 274 | 5.5 | 39 | 12 | 5 |
| Preston town (part) | 212 | 19 | 41 | 1 971 | 7 | 120 | 5.8 | 18 | - | - |
| Weston CCD | 561 | 86 | 144 | 1 976 | 48 | 245 | 5.2 | 70 | 61 | 65 |
| Preston town (part) | 6 | - | - | 1 975 | - | 3 | 7.0 | - | - | - |
| Weston town | 37 | 3 | 21 | 1940- | - | 15 | 5.2 | - | 3 | - |
| Wheeler County | 2 447 | 345 | 295 | 1 976 | 97 | 1 042 | 5.2 | 288 | 73 | 79 |
| Alamo CCD | 1 194 | 155 | 154 | 1 976 | 33 | 527 | 5.3 | 121 | 39 | 37 |
| Alamo city | 411 | 45 | 43 | 1 972 | 10 | 172 | 5.2 | 64 | 4 | 5 |
| Helena city (part) | - | - | - | - | - | - | - | - | - | - |
| Scotland city (part) | 19 | 7 | 2 | 1 989 | 2 | 8 | 4.1 | 5 | 2 | 2 |
| Glenwood CCD | 1 253 | 190 | 141 | 1 977 | 64 | 515 | 5.2 | 167 | 34 | 42 |
| Glenwood city | 415 | 44 | 69 | 1 974 | 12 | 131 | 4.9 | 68 | 25 | 12 |
| White County | 9 454 | 2 433 | 403 | 1 987 | 316 | 4 338 | 5.3 | 776 | 29 | 45 |
| Cleveland CCD | 5 486 | 1 518 | 206 | 1 988 | 200 | 2 555 | 5.4 | 486 | 21 | 43 |
| Cleveland city | 787 | 208 | 36 | 1 982 | 28 | 334 | 5.2 | 105 | 7 | 6 |
| Helen CCD | 1 558 | 307 | 57 | 1 986 | 74 | 689 | 5.3 | 177 | - | 2 |
| Helen city | 322 | 39 | 11 | 1 983 | 28 | 111 | 4.9 | 61 | - | 2 |
| Mossy Creek CCD | 2 410 | 608 | 140 | 1 985 | 42 | 1 094 | 5.3 | 113 | 8 | - |
| Whitfield County | 30 722 | 3 902 | 1 392 | 1 977 | 1 747 | 13 427 | 5.2 | 3 327 | 129 | 287 |
| Dalton CCD | 21 777 | 2 310 | 1 024 | 1 975 | 1 619 | 8 954 | 5.1 | 2 953 | 97 | 256 |
| Dalton city (part) | 9 607 | 994 | 631 | 1 973 | 1 204 | 3 308 | 4.7 | 2 148 | 44 | 154 |
| Varnell city (part) | 42 | 32 | - | 1 997 | - | 20 | 5.4 | - | - | - |
| North Whitfield CCD | 3 498 | 838 | 111 | 1 986 | 42 | 1 811 | 5.6 | 97 | 19 | 19 |
| Cohutta town | 265 | 58 | 20 | 1 983 | - | 157 | 5.9 | 15 | 2 | 2 |
| Varnell city (part) | 455 | 90 | 10 | 1 985 | 3 | 220 | 5.5 | 13 | 5 | 5 |

Table 19. **Physical Housing Characteristics: 2000**—Con.

[Data based on a sample (except Tables 65-68). For information on confidentiality protection, coverage, sampling error, and nonsampling error, see Appendix G. For location of definitions, see "How to Use This Census Report"]

| State County County Subdivision Place | Total housing units | Year structure built | | | Rooms | | | No bedrooms or 1 bedroom | Lacking complete plumbing facilities | Lacking complete kitchen facilities |
|--|---------------------------|--------------------------|--------------------|--------|--------|--------------|--------|--------------------------------|---|--|
| | | 1995 to March 2000 | 1939 or earlier | Median | 1 or 2 | 6 or more | Median | | | |
| Whitfield County—Con. | | | | | | | | | | |
| Westside CCD | 5 447 | 754 | 257 | 1 979 | 86 | 2 662 | 5.5 | 277 | 13 | 12 |
| Dalton city (part) | 702 | 57 | - | 1 981 | 63 | 255 | 4.4 | 177 | - | - |
| Tunnel Hill city | 472 | 14 | 49 | 1 972 | 2 | 283 | 5.9 | 7 | 2 | 2 |
| Wilcox County | 3 320 | 459 | 485 | 1 972 | 104 | 1 466 | 5.3 | 232 | 118 | 137 |
| Abbeville CCD | 1 021 | 107 | 125 | 1 974 | 45 | 398 | 5.1 | 92 | 57 | 65 |
| Abbeville city | 463 | 46 | 62 | 1 970 | 29 | 187 | 5.1 | 50 | 14 | 16 |
| Pineview CCD | 639 | 104 | 73 | 1 972 | 23 | 319 | 5.5 | 38 | 14 | 10 |
| Pineview town | 220 | 16 | 29 | 1 969 | - | 84 | 5.2 | 13 | 9 | 5 |
| Pitts CCD | 629 | 101 | 123 | 1 969 | 5 | 340 | 5.7 | 31 | 9 | 14 |
| Pitts city | 152 | 17 | 49 | 1 957 | - | 73 | 5.4 | 11 | 5 | 7 |
| Rochelle CCD | 1 031 | 147 | 164 | 1 971 | 31 | 409 | 5.2 | 71 | 38 | 48 |
| Rochelle city | 644 | 78 | 106 | 1 969 | 21 | 243 | 5.1 | 49 | 13 | 17 |
| Wilkes County | 5 022 | 523 | 636 | 1 973 | 83 | 2 607 | 5.6 | 366 | 149 | 147 |
| Rayle CCD | 884 | 111 | 92 | 1 978 | - | 461 | 5.6 | 30 | 29 | 26 |
| Rayle town | 61 | 7 | 19 | 1 962 | - | 26 | 5.3 | 6 | 3 | - |
| Tignall CCD | 922 | 116 | 124 | 1 976 | 13 | 498 | 5.6 | 41 | 41 | 32 |
| Tignall town | 306 | 34 | 53 | 1 972 | 4 | 136 | 5.3 | 24 | 7 | 7 |
| Washington-Metasville CCD | 3 216 | 296 | 420 | 1 972 | 70 | 1 648 | 5.6 | 295 | 79 | 89 |
| Washington city | 2 042 | 173 | 295 | 1 971 | 61 | 955 | 5.4 | 271 | 39 | 48 |
| Wilkinson County | 4 449 | 541 | 384 | 1 977 | 106 | 2 247 | 5.5 | 289 | 148 | 154 |
| Allentown CCD | 482 | 62 | 45 | 1 980 | - | 288 | 5.9 | 17 | - | - |
| Allentown town (part) | 95 | 13 | 10 | 1 977 | - | 35 | 5.1 | - | - | - |
| Danville town (part) | 15 | 2 | 2 | 1 975 | - | 5 | 4.4 | 4 | - | - |
| Gordon CCD | 1 991 | 196 | 144 | 1 977 | 46 | 1 015 | 5.5 | 107 | 73 | 85 |
| Gordon city | 948 | 51 | 102 | 1 969 | 38 | 492 | 5.6 | 74 | 11 | 7 |
| Ivey town | 526 | 57 | 8 | 1 983 | 8 | 236 | 5.3 | 27 | 50 | 57 |
| Irwinton CCD | 1 509 | 236 | 130 | 1 977 | 52 | 741 | 5.5 | 112 | 64 | 56 |
| Irwinton city | 261 | 21 | 26 | 1 969 | 16 | 142 | 5.7 | 23 | 21 | 12 |
| McIntyre town | 335 | 33 | 37 | 1 970 | 11 | 142 | 5.2 | 32 | 13 | 19 |
| Toombsboro CCD | 467 | 47 | 65 | 1 974 | 8 | 203 | 5.3 | 53 | 11 | 13 |
| Toombsboro town | 263 | 20 | 55 | 1 965 | 6 | 126 | 5.4 | 15 | 9 | 3 |
| Worth County | 9 086 | 1 302 | 608 | 1 976 | 245 | 4 337 | 5.4 | 773 | 204 | 161 |
| Bridgeboro CCD | 1 118 | 202 | 100 | 1 976 | 7 | 630 | 5.8 | 32 | 22 | 22 |
| Poulan CCD | 1 895 | 375 | 144 | 1 976 | 61 | 915 | 5.4 | 155 | 25 | 20 |
| Poulan city | 386 | 29 | 56 | 1 969 | 7 | 177 | 5.4 | 23 | 12 | 7 |
| Sumner town | 118 | 18 | 15 | 1 979 | - | 63 | 5.6 | - | 3 | 3 |
| Sylvester city (part) | 76 | 3 | 4 | 1 976 | 6 | - | 3.9 | 24 | - | - |
| Sylvester CCD | 4 698 | 544 | 235 | 1 976 | 159 | 2 087 | 5.3 | 485 | 138 | 116 |
| Sylvester city (part) | 2 460 | 193 | 211 | 1 970 | 85 | 1 041 | 5.2 | 389 | 78 | 56 |
| Warwick CCD | 1 375 | 181 | 129 | 1 979 | 18 | 705 | 5.6 | 101 | 19 | 3 |
| Warwick city | 222 | 11 | 18 | 1 965 | 6 | 91 | 5.0 | 28 | 19 | 3 |

Table 20. Physical Housing Characteristics: 2000

[Data based on a sample (except Tables 65-68). For information on confidentiality protection, coverage, sampling error, and nonsampling error, see Appendix G. For location of definitions, see "How to Use This Census Report"]

| State County Place | Total housing units | Year structure built | | | Rooms | | | No bedrooms or 1 bedroom | Lacking complete plumbing facilities | Lacking complete kitchen facilities |
|----------------------------|---------------------------|--------------------------|--------------------|--------------|----------------|------------------|------------|--------------------------------|---|--|
| | | 1995 to March 2000 | 1939 or earlier | Median | 1 or 2 | 6 or more | Median | | | |
| The State | 3 281 737 | 544 252 | 192 972 | 1 980 | 153 256 | 1 668 356 | 5.5 | 372 348 | 29 540 | 31 717 |
| COUNTY | | | | | | | | | | |
| Appling County | 7 854 | 1 361 | 595 | 1 978 | 356 | 3 507 | 5.3 | 788 | 176 | 178 |
| Atkinson County | 3 171 | 481 | 261 | 1 978 | 85 | 1 260 | 5.1 | 236 | 69 | 63 |
| Bacon County | 4 464 | 481 | 313 | 1 975 | 181 | 2 072 | 5.3 | 416 | 32 | 21 |
| Baker County | 1 740 | 265 | 110 | 1 977 | 77 | 780 | 5.3 | 150 | 57 | 41 |
| Baldwin County | 17 173 | 2 454 | 954 | 1 978 | 679 | 7 537 | 5.3 | 1 424 | 148 | 210 |
| Banks County | 5 808 | 1 294 | 496 | 1 983 | 111 | 2 682 | 5.4 | 287 | 55 | 56 |
| Barrow County | 17 304 | 4 437 | 817 | 1 985 | 311 | 8 905 | 5.6 | 834 | 139 | 123 |
| Bartow County | 28 751 | 6 849 | 1 681 | 1 984 | 609 | 14 407 | 5.5 | 1 932 | 143 | 227 |
| Ben Hill County | 7 623 | 959 | 775 | 1 974 | 171 | 3 389 | 5.3 | 697 | 97 | 94 |
| Berrien County | 7 100 | 1 169 | 514 | 1 978 | 157 | 3 148 | 5.3 | 452 | 72 | 130 |
| Bibb County | 67 194 | 5 697 | 6 203 | 1 970 | 3 454 | 31 715 | 5.4 | 9 246 | 708 | 957 |
| Bleckley County | 4 866 | 609 | 430 | 1 975 | 116 | 2 452 | 5.5 | 350 | 114 | 125 |
| Brantley County | 6 490 | 1 289 | 349 | 1 982 | 295 | 2 687 | 5.2 | 520 | 94 | 81 |
| Brooks County | 7 118 | 1 010 | 757 | 1 977 | 229 | 3 410 | 5.4 | 619 | 198 | 214 |
| Bryan County | 8 675 | 2 059 | 362 | 1 987 | 202 | 4 734 | 5.7 | 723 | 118 | 107 |
| Bulloch County | 22 742 | 3 992 | 1 326 | 1 983 | 1 637 | 10 208 | 5.3 | 2 624 | 218 | 322 |
| Burke County | 8 842 | 1 395 | 656 | 1 979 | 231 | 3 868 | 5.3 | 863 | 209 | 225 |
| Butts County | 7 380 | 1 741 | 657 | 1 981 | 103 | 3 389 | 5.4 | 589 | 133 | 136 |
| Calhoun County | 2 305 | 241 | 278 | 1 973 | 98 | 940 | 5.1 | 269 | 62 | 87 |
| Camden County | 16 958 | 3 483 | 519 | 1 988 | 568 | 8 370 | 5.5 | 1 507 | 306 | 333 |
| Candler County | 3 893 | 588 | 349 | 1 977 | 218 | 1 728 | 5.3 | 439 | 97 | 109 |
| Carroll County | 34 067 | 5 597 | 2 517 | 1 980 | 872 | 16 447 | 5.4 | 2 870 | 252 | 274 |
| Catoosa County | 21 794 | 3 960 | 762 | 1 978 | 338 | 11 035 | 5.5 | 1 385 | 24 | 34 |
| Charlton County | 3 859 | 612 | 179 | 1 981 | 95 | 1 763 | 5.3 | 275 | 87 | 107 |
| Chatham County | 99 683 | 9 880 | 11 053 | 1 971 | 5 448 | 47 977 | 5.4 | 14 105 | 796 | 959 |
| Chattahoochee County | 3 316 | 285 | 312 | 1 973 | 64 | 1 909 | 5.8 | 167 | 50 | 38 |
| Chattooga County | 10 677 | 1 081 | 1 463 | 1 970 | 182 | 4 439 | 5.2 | 760 | 85 | 114 |
| Cherokee County | 51 937 | 14 477 | 1 195 | 1 988 | 668 | 35 358 | 6.3 | 1 884 | 208 | 157 |
| Clarke County | 42 126 | 5 488 | 2 958 | 1 976 | 3 884 | 15 687 | 4.8 | 7 937 | 307 | 273 |
| Clay County | 1 925 | 279 | 266 | 1 976 | 83 | 634 | 5.0 | 176 | 28 | 69 |
| Clayton County | 86 461 | 11 701 | 836 | 1 979 | 4 997 | 41 432 | 5.4 | 11 474 | 306 | 336 |
| Clinch County | 2 837 | 441 | 231 | 1 977 | 88 | 1 306 | 5.3 | 263 | 56 | 52 |
| Cobb County | 237 522 | 42 154 | 3 340 | 1 983 | 12 242 | 141 833 | 6.1 | 28 893 | 800 | 739 |
| Coffee County | 15 610 | 3 021 | 943 | 1 982 | 540 | 6 456 | 5.2 | 1 211 | 197 | 188 |
| Colquitt County | 17 554 | 2 315 | 1 411 | 1 975 | 762 | 8 073 | 5.3 | 1 990 | 237 | 353 |
| Columbia County | 33 321 | 6 722 | 373 | 1 986 | 489 | 23 282 | 6.3 | 994 | 141 | 212 |
| Cook County | 6 558 | 1 246 | 672 | 1 975 | 194 | 3 072 | 5.4 | 466 | 131 | 133 |
| Coweta County | 33 182 | 9 129 | 2 186 | 1 988 | 468 | 19 998 | 5.9 | 1 909 | 219 | 249 |
| Crawford County | 4 872 | 1 196 | 340 | 1 985 | 123 | 2 502 | 5.6 | 211 | 103 | 95 |
| Crisp County | 9 559 | 1 118 | 803 | 1 975 | 298 | 4 586 | 5.4 | 983 | 114 | 99 |
| Dade County | 6 224 | 983 | 377 | 1 978 | 169 | 2 925 | 5.4 | 475 | 154 | 144 |
| Dawson County | 7 163 | 2 389 | 211 | 1 990 | 91 | 4 349 | 5.9 | 345 | 16 | 19 |
| Decatur County | 11 968 | 1 585 | 788 | 1 977 | 436 | 5 519 | 5.3 | 1 034 | 191 | 215 |
| DeKalb County | 261 231 | 25 329 | 11 906 | 1 975 | 20 021 | 134 063 | 5.6 | 44 165 | 1 270 | 1 409 |
| Dodge County | 8 186 | 1 064 | 632 | 1 975 | 209 | 3 308 | 5.2 | 655 | 259 | 256 |
| Dooly County | 4 499 | 697 | 554 | 1 975 | 207 | 2 212 | 5.5 | 472 | 79 | 81 |
| Dougherty County | 39 656 | 3 765 | 1 394 | 1 973 | 2 159 | 16 406 | 5.1 | 5 548 | 456 | 485 |
| Douglas County | 34 825 | 6 095 | 800 | 1 983 | 1 058 | 20 525 | 5.8 | 2 651 | 112 | 159 |
| Early County | 5 338 | 729 | 527 | 1 976 | 120 | 2 228 | 5.2 | 471 | 102 | 125 |
| Echols County | 1 482 | 338 | 69 | 1 981 | 25 | 601 | 5.2 | 80 | 23 | 23 |
| Effingham County | 14 169 | 3 965 | 684 | 1 987 | 302 | 7 863 | 5.7 | 783 | 196 | 154 |
| Elbert County | 9 136 | 962 | 1 283 | 1 972 | 198 | 4 452 | 5.4 | 623 | 130 | 141 |
| Emanuel County | 9 419 | 928 | 969 | 1 973 | 210 | 4 284 | 5.3 | 718 | 421 | 469 |
| Evans County | 4 381 | 717 | 348 | 1 978 | 185 | 1 811 | 5.2 | 384 | 92 | 100 |
| Fannin County | 11 134 | 2 514 | 782 | 1 982 | 249 | 4 722 | 5.2 | 705 | 117 | 134 |
| Fayette County | 32 726 | 7 411 | 401 | 1 987 | 509 | 25 032 | 7.0 | 1 196 | 172 | 225 |
| Floyd County | 36 615 | 3 733 | 4 366 | 1 970 | 1 339 | 16 534 | 5.3 | 3 405 | 334 | 471 |
| Forsyth County | 36 505 | 16 218 | 545 | 1 993 | 466 | 26 394 | 6.7 | 1 018 | 147 | 121 |
| Franklin County | 9 303 | 1 579 | 911 | 1 979 | 177 | 4 256 | 5.4 | 624 | 146 | 150 |
| Fulton County | 348 632 | 45 016 | 31 157 | 1 974 | 32 907 | 154 776 | 5.2 | 78 552 | 2 647 | 3 421 |
| Gilmer County | 11 924 | 3 289 | 443 | 1 987 | 597 | 4 724 | 5.1 | 1 179 | 153 | 180 |
| Glascock County | 1 192 | 188 | 177 | 1 973 | 9 | 532 | 5.3 | 87 | 26 | 19 |
| Glynn County | 32 636 | 4 968 | 1 863 | 1 976 | 1 261 | 15 680 | 5.4 | 3 218 | 303 | 461 |
| Gordon County | 17 145 | 2 989 | 979 | 1 981 | 528 | 7 899 | 5.3 | 1 372 | 129 | 161 |
| Grady County | 9 991 | 1 752 | 837 | 1 977 | 279 | 4 635 | 5.4 | 656 | 82 | 128 |
| Greene County | 6 653 | 1 493 | 657 | 1 981 | 104 | 3 671 | 5.7 | 411 | 126 | 97 |
| Gwinnett County | 209 682 | 53 191 | 1 684 | 1 988 | 9 987 | 132 614 | 6.2 | 22 569 | 715 | 481 |
| Habersham County | 14 634 | 3 063 | 1 202 | 1 981 | 453 | 6 851 | 5.4 | 1 043 | 136 | 171 |
| Hall County | 51 046 | 11 772 | 2 201 | 1 983 | 1 842 | 26 936 | 5.6 | 3 913 | 316 | 219 |
| Hancock County | 4 287 | 501 | 600 | 1 976 | 206 | 1 926 | 5.3 | 423 | 291 | 260 |
| Haralson County | 10 719 | 1 427 | 824 | 1 976 | 262 | 4 639 | 5.3 | 738 | 143 | 169 |
| Harris County | 10 288 | 2 393 | 557 | 1 983 | 553 | 6 036 | 5.9 | 840 | 110 | 93 |
| Hart County | 11 111 | 1 951 | 651 | 1 981 | 159 | 5 192 | 5.4 | 586 | 165 | 153 |
| Heard County | 4 512 | 717 | 414 | 1 982 | 147 | 1 949 | 5.3 | 354 | 99 | 74 |
| Henry County | 43 166 | 15 937 | 991 | 1 992 | 511 | 27 699 | 6.0 | 1 581 | 147 | 209 |
| Houston County | 44 509 | 8 050 | 523 | 1 980 | 1 952 | 22 154 | 5.5 | 4 302 | 222 | 264 |
| Inwin County | 4 149 | 734 | 402 | 1 977 | 146 | 2 010 | 5.4 | 327 | 112 | 118 |
| Jackson County | 16 226 | 3 861 | 1 423 | 1 982 | 337 | 8 098 | 5.5 | 986 | 194 | 176 |
| Jasper County | 4 806 | 941 | 654 | 1 981 | 145 | 2 474 | 5.6 | 345 | 77 | 93 |
| Jeff Davis County | 5 581 | 889 | 283 | 1 977 | 236 | 2 332 | 5.2 | 471 | 69 | 56 |
| Jefferson County | 7 221 | 1 033 | 755 | 1 975 | 245 | 3 226 | 5.3 | 636 | 124 | 168 |
| Jenkins County | 3 907 | 443 | 448 | 1 975 | 113 | 1 689 | 5.2 | 270 | 144 | 143 |
| Johnson County | 3 634 | 472 | 428 | 1 974 | 132 | 1 548 | 5.2 | 331 | 138 | 134 |
| Jones County | 9 272 | 1 529 | 439 | 1 981 | 167 | 5 526 | 5.9 | 323 | 139 | 140 |
| Lamar County | 6 145 | 931 | 676 | 1 976 | 84 | 2 960 | 5.4 | 474 | 72 | 79 |
| Lanier County | 3 011 | 560 | 159 | 1 982 | 90 | 1 287 | 5.2 | 273 | 82 | 92 |
| Laurens County | 19 687 | 2 882 | 1 290 | 1 977 | 645 | 9 010 | 5.3 | 1 484 | 404 | 457 |
| Lee County | 8 813 | 2 542 | 291 | 1 989 | 177 | 4 901 | 5.7 | 439 | 123 | 51 |

Table 20. **Physical Housing Characteristics: 2000—Con.**

[Data based on a sample (except Tables 65-68). For information on confidentiality protection, coverage, sampling error, and nonsampling error, see Appendix G. For location of definitions, see "How to Use This Census Report"]

| State County Place | Total housing units | Year structure built | | | Rooms | | | No bedrooms or 1 bedroom | Lacking complete plumbing facilities | Lacking complete kitchen facilities |
|---------------------------------------|---------------------------|--------------------------|--------------------|--------|--------|--------------|--------|--------------------------------|---|--|
| | | 1995 to March 2000 | 1939 or earlier | Median | 1 or 2 | 6 or more | Median | | | |
| COUNTY—Con. | | | | | | | | | | |
| Liberty County | 21 977 | 4 656 | 242 | 1 986 | 952 | 9 135 | 5.2 | 1 857 | 274 | 195 |
| Lincoln County | 4 514 | 662 | 394 | 1 977 | 199 | 1 933 | 5.2 | 425 | 145 | 122 |
| Long County | 4 232 | 1 267 | 217 | 1 989 | 174 | 1 626 | 5.1 | 252 | 51 | 63 |
| Lowndes County | 36 551 | 6 080 | 1 585 | 1 979 | 1 864 | 16 691 | 5.3 | 4 171 | 259 | 291 |
| Lumpkin County | 8 263 | 2 353 | 289 | 1 987 | 268 | 3 859 | 5.4 | 719 | 61 | 41 |
| McDuffie County | 8 916 | 1 217 | 630 | 1 977 | 264 | 4 272 | 5.4 | 625 | 152 | 125 |
| McIntosh County | 5 735 | 1 033 | 259 | 1 982 | 214 | 2 211 | 5.1 | 432 | 95 | 83 |
| Macon County | 5 495 | 584 | 629 | 1 975 | 183 | 2 555 | 5.4 | 526 | 172 | 115 |
| Madison County | 10 520 | 1 627 | 867 | 1 981 | 176 | 5 153 | 5.5 | 442 | 127 | 87 |
| Marion County | 3 130 | 773 | 191 | 1 983 | 82 | 1 503 | 5.4 | 218 | 40 | 24 |
| Meriwether County | 9 211 | 1 070 | 1 390 | 1 974 | 213 | 4 517 | 5.5 | 790 | 211 | 200 |
| Miller County | 2 770 | 282 | 272 | 1 973 | 81 | 1 326 | 5.4 | 198 | 52 | 47 |
| Mitchell County | 8 880 | 1 476 | 770 | 1 974 | 328 | 4 009 | 5.3 | 1 001 | 219 | 154 |
| Monroe County | 8 425 | 1 426 | 619 | 1 983 | 191 | 4 601 | 5.7 | 632 | 155 | 119 |
| Montgomery County | 3 492 | 571 | 444 | 1 977 | 158 | 1 512 | 5.3 | 264 | 78 | 66 |
| Morgan County | 6 128 | 1 028 | 853 | 1 979 | 94 | 3 407 | 5.7 | 297 | 67 | 70 |
| Murray County | 14 320 | 3 177 | 582 | 1 984 | 375 | 5 283 | 5.0 | 1 092 | 120 | 101 |
| Muscogee County | 76 182 | 6 212 | 5 662 | 1 969 | 3 833 | 34 649 | 5.3 | 10 435 | 394 | 625 |
| Newton County | 23 033 | 5 466 | 1 290 | 1 985 | 371 | 12 679 | 5.7 | 1 396 | 182 | 109 |
| Oconee County | 9 528 | 2 242 | 491 | 1 985 | 103 | 6 263 | 6.3 | 279 | 73 | 63 |
| Oglethorpe County | 5 368 | 982 | 605 | 1 981 | 90 | 2 937 | 5.7 | 199 | 223 | 134 |
| Paulding County | 29 274 | 9 974 | 932 | 1 991 | 106 | 17 880 | 5.9 | 680 | 132 | 177 |
| Peach County | 9 093 | 1 364 | 651 | 1 979 | 369 | 4 378 | 5.4 | 803 | 71 | 78 |
| Pickens County | 10 687 | 2 859 | 544 | 1 986 | 205 | 5 320 | 5.5 | 614 | 88 | 102 |
| Pierce County | 6 719 | 958 | 491 | 1 978 | 192 | 3 256 | 5.4 | 511 | 22 | 65 |
| Pike County | 5 068 | 1 151 | 659 | 1 982 | 89 | 2 865 | 5.8 | 294 | 97 | 76 |
| Polk County | 15 059 | 1 785 | 2 110 | 1 972 | 419 | 6 385 | 5.3 | 1 275 | 149 | 171 |
| Pulaski County | 3 944 | 399 | 325 | 1 972 | 138 | 2 215 | 5.8 | 284 | 101 | 103 |
| Putnam County | 10 319 | 2 225 | 487 | 1 985 | 221 | 4 667 | 5.3 | 590 | 128 | 79 |
| Quitman County | 1 773 | 296 | 94 | 1 983 | 62 | 581 | 4.9 | 197 | 56 | 38 |
| Rabun County | 10 210 | 1 584 | 713 | 1 982 | 287 | 5 070 | 5.5 | 786 | 121 | 98 |
| Randolph County | 3 402 | 336 | 487 | 1 968 | 83 | 1 603 | 5.4 | 420 | 57 | 52 |
| Richmond County | 82 312 | 6 211 | 6 253 | 1 972 | 4 786 | 36 601 | 5.3 | 11 304 | 826 | 745 |
| Rockdale County | 25 082 | 3 259 | 650 | 1 982 | 665 | 15 911 | 6.1 | 1 733 | 88 | 89 |
| Schley County | 1 612 | 200 | 166 | 1 976 | 46 | 721 | 5.3 | 100 | 29 | 23 |
| Screven County | 6 853 | 950 | 725 | 1 977 | 150 | 3 532 | 5.6 | 469 | 164 | 183 |
| Seminole County | 4 742 | 550 | 327 | 1 975 | 115 | 2 024 | 5.2 | 230 | 65 | 74 |
| Spalding County | 23 001 | 2 324 | 1 890 | 1 974 | 474 | 10 344 | 5.3 | 2 041 | 238 | 297 |
| Stephens County | 11 652 | 1 299 | 462 | 1 976 | 180 | 5 266 | 5.3 | 900 | 59 | 101 |
| Stewart County | 2 354 | 208 | 402 | 1 971 | 108 | 926 | 5.1 | 244 | 108 | 108 |
| Sumter County | 13 700 | 1 768 | 1 402 | 1 975 | 721 | 5 888 | 5.2 | 1 627 | 188 | 180 |
| Talbot County | 2 871 | 428 | 327 | 1 976 | 78 | 1 423 | 5.5 | 196 | 75 | 60 |
| Taliaferro County | 1 085 | 144 | 259 | 1 968 | 37 | 462 | 5.2 | 91 | 66 | 76 |
| Tattnall County | 8 578 | 1 095 | 620 | 1 975 | 241 | 3 691 | 5.2 | 661 | 192 | 165 |
| Taylor County | 3 978 | 557 | 413 | 1 976 | 145 | 1 674 | 5.2 | 374 | 158 | 136 |
| Telfair County | 5 083 | 560 | 496 | 1 973 | 170 | 2 219 | 5.3 | 351 | 179 | 183 |
| Terrell County | 4 460 | 566 | 761 | 1 972 | 144 | 2 008 | 5.3 | 482 | 159 | 167 |
| Thomas County | 18 285 | 2 380 | 1 819 | 1 975 | 748 | 9 345 | 5.5 | 1 522 | 218 | 255 |
| Tift County | 15 411 | 2 213 | 974 | 1 977 | 509 | 7 090 | 5.3 | 1 442 | 112 | 225 |
| Toombs County | 11 371 | 1 276 | 475 | 1 975 | 360 | 4 830 | 5.2 | 890 | 218 | 210 |
| Towns County | 6 282 | 1 312 | 203 | 1 985 | 273 | 2 671 | 5.2 | 511 | 68 | 63 |
| Treutlen County | 2 865 | 366 | 259 | 1 976 | 113 | 1 352 | 5.4 | 274 | 38 | 58 |
| Troup County | 23 824 | 2 515 | 2 837 | 1 973 | 646 | 11 633 | 5.5 | 2 162 | 296 | 301 |
| Turner County | 3 916 | 651 | 467 | 1 974 | 153 | 1 819 | 5.4 | 432 | 55 | 102 |
| Twiggs County | 4 291 | 650 | 308 | 1 979 | 55 | 2 102 | 5.5 | 203 | 162 | 152 |
| Union County | 10 001 | 2 516 | 342 | 1 987 | 468 | 4 017 | 5.1 | 1 198 | 131 | 117 |
| Upson County | 11 616 | 1 276 | 1 655 | 1 971 | 255 | 4 835 | 5.2 | 1 066 | 151 | 106 |
| Walker County | 25 577 | 2 420 | 2 262 | 1 970 | 424 | 11 559 | 5.3 | 1 698 | 199 | 197 |
| Walton County | 22 500 | 5 992 | 1 575 | 1 986 | 359 | 12 726 | 5.8 | 1 354 | 188 | 160 |
| Ware County | 15 831 | 1 664 | 1 614 | 1 970 | 665 | 7 705 | 5.4 | 1 534 | 220 | 346 |
| Warren County | 2 767 | 408 | 403 | 1 975 | 76 | 1 204 | 5.3 | 248 | 80 | 58 |
| Washington County | 8 327 | 993 | 1 041 | 1 976 | 302 | 3 922 | 5.4 | 687 | 210 | 131 |
| Wayne County | 10 827 | 1 672 | 614 | 1 978 | 523 | 5 097 | 5.4 | 1 007 | 214 | 228 |
| Webster County | 1 115 | 138 | 197 | 1 975 | 58 | 519 | 5.3 | 109 | 73 | 70 |
| Wheeler County | 2 447 | 345 | 295 | 1 976 | 97 | 1 042 | 5.2 | 288 | 73 | 79 |
| White County | 9 454 | 2 433 | 403 | 1 987 | 316 | 4 338 | 5.3 | 776 | 29 | 45 |
| Whitfield County | 30 722 | 3 902 | 1 392 | 1 977 | 1 747 | 13 427 | 5.2 | 3 327 | 129 | 287 |
| Wilcox County | 3 320 | 459 | 485 | 1 972 | 104 | 1 466 | 5.3 | 232 | 118 | 137 |
| Wilkes County | 5 022 | 523 | 636 | 1 973 | 83 | 2 607 | 5.6 | 366 | 149 | 147 |
| Wilkinson County | 4 449 | 541 | 384 | 1 977 | 106 | 2 247 | 5.5 | 289 | 148 | 154 |
| Worth County | 9 086 | 1 302 | 608 | 1 976 | 245 | 4 337 | 5.4 | 773 | 204 | 161 |
| PLACE | | | | | | | | | | |
| Abbeville city, Wilcox County | 463 | 46 | 62 | 1 970 | 29 | 187 | 5.1 | 50 | 14 | 16 |
| Acworth city, Cobb County | 5 492 | 2 706 | 154 | 1 995 | 375 | 3 139 | 5.8 | 755 | 17 | 15 |
| Adairsville city, Bartow County | 1 100 | 158 | 174 | 1 970 | 54 | 350 | 4.9 | 117 | 19 | 21 |
| Adel city, Cook County | 2 169 | 264 | 227 | 1 968 | 55 | 984 | 5.3 | 170 | 46 | 48 |
| Adrian city | 281 | 13 | 56 | 1 963 | 3 | 135 | 5.4 | 18 | 2 | 2 |
| Emanuel County (part) | 130 | 5 | 28 | 1 960 | - | 70 | 5.6 | 2 | 2 | 2 |
| Johnson County (part) | 151 | 8 | 28 | 1 966 | 3 | 65 | 5.2 | 16 | - | - |
| Ailey city, Montgomery County | 176 | 4 | 52 | 1 965 | - | 106 | 6.0 | 4 | 3 | - |
| Alamo city, Wheeler County | 411 | 45 | 43 | 1 972 | 10 | 172 | 5.2 | 64 | 4 | 5 |
| Alapaha town, Berrien County | 323 | 39 | 40 | 1 971 | 14 | 128 | 5.2 | 24 | 11 | 21 |
| Albany city, Dougherty County | 32 168 | 2 790 | 1 335 | 1 971 | 2 047 | 12 025 | 5.0 | 5 253 | 405 | 455 |
| Aldora town, Lamar County | 51 | - | 5 | 1 945 | 4 | 8 | 4.3 | 4 | - | - |
| Allenhurst town, Liberty County | 326 | 130 | 14 | 1 991 | 6 | 151 | 5.3 | 19 | 11 | - |

Table 20. **Physical Housing Characteristics: 2000—Con.**

[Data based on a sample (except Tables 65-68). For information on confidentiality protection, coverage, sampling error, and nonsampling error, see Appendix G. For location of definitions, see "How to Use This Census Report"]

| State County Place | Total housing units | Year structure built | | | Rooms | | | No bedrooms or 1 bedroom | Lacking complete plumbing facilities | Lacking complete kitchen facilities |
|---|---------------------------|--------------------------|--------------------|--------|--------|--------------|--------|--------------------------------|---|--|
| | | 1995 to March 2000 | 1939 or earlier | Median | 1 or 2 | 6 or more | Median | | | |
| PLACE—Con. | | | | | | | | | | |
| Allentown town | 122 | 15 | 10 | 1 978 | 3 | 42 | 5.1 | 5 | - | 1 |
| Bleckley County (part) | - | - | - | - | - | - | - | - | - | - |
| Laurens County (part) | 3 | - | - | 1 985 | - | - | 5.0 | - | - | - |
| Twiggs County (part) | 24 | 2 | - | 1 982 | 3 | 7 | 4.9 | 5 | - | 1 |
| Wilkinson County (part) | 95 | 13 | 10 | 1 977 | - | 35 | 5.1 | - | - | - |
| Alma city, Bacon County | 1 482 | 43 | 133 | 1 971 | 116 | 604 | 5.1 | 291 | 11 | 5 |
| Alpharetta city, Fulton County | 14 645 | 6 362 | 173 | 1 993 | 861 | 7 939 | 5.9 | 2 197 | 48 | 26 |
| Alston town, Montgomery County | 77 | 12 | 23 | 1 963 | - | 40 | 5.6 | - | - | - |
| Alto town | 321 | 73 | 37 | 1 982 | 21 | 108 | 4.9 | 38 | 4 | 6 |
| Banks County (part) | 126 | 23 | 8 | 1 985 | 11 | 28 | 4.6 | 14 | - | - |
| Habersham County (part) | 195 | 50 | 29 | 1 977 | 10 | 80 | 5.2 | 24 | 4 | 6 |
| Ambrose city, Coffee County | 138 | 33 | 5 | 1 973 | 3 | 41 | 4.8 | 7 | - | - |
| Americus city, Sumter County | 6 958 | 511 | 759 | 1 971 | 563 | 2 545 | 4.9 | 1 239 | 57 | 17 |
| Andersonville city, Sumter County | 150 | 17 | 33 | 1 976 | 9 | 68 | 5.3 | 11 | 8 | 10 |
| Arabi town, Crisp County | 201 | 31 | 19 | 1 977 | 1 | 116 | 5.7 | 7 | 3 | 3 |
| Aragon city, Polk County | 433 | 36 | 169 | 1 946 | 17 | 141 | 4.9 | 45 | - | - |
| Arcade city, Jackson County | 626 | 217 | 11 | 1 991 | 8 | 332 | 5.6 | 14 | 2 | - |
| Argyle town, Clinch County | 69 | 5 | 3 | 1 972 | 7 | 26 | 5.0 | 18 | - | - |
| Arlington city | 705 | 59 | 90 | 1 972 | 34 | 227 | 4.9 | 119 | 50 | 56 |
| Calhoun County (part) | 530 | 45 | 71 | 1 971 | 32 | 155 | 4.8 | 107 | 40 | 50 |
| Early County (part) | 175 | 14 | 19 | 1 974 | 2 | 72 | 5.2 | 12 | 10 | 6 |
| Arnoldsville city, Oglethorpe County | 121 | 21 | 17 | 1 977 | 3 | 63 | 5.6 | 10 | - | 3 |
| Ashburn city, Turner County | 1 804 | 118 | 208 | 1 972 | 107 | 733 | 5.1 | 307 | 31 | 36 |
| Athens-Clarke County, Clarke County | 42 126 | 5 488 | 2 958 | 1 976 | 3 884 | 15 687 | 4.8 | 7 937 | 307 | 273 |
| Athens-Clarke County (balance) | 41 644 | 5 453 | 2 913 | 1 976 | 3 877 | 15 382 | 4.8 | 7 917 | 305 | 272 |
| Bogart town (part) | 46 | 4 | - | 1 970 | - | 40 | 6.2 | - | - | - |
| Winterville city | 429 | 31 | 45 | 1 980 | 5 | 262 | 5.8 | 16 | 2 | 1 |
| Athens-Clarke County (balance), Clarke County .. | 41 644 | 5 453 | 2 913 | 1 976 | 3 877 | 15 382 | 4.8 | 7 917 | 305 | 272 |
| Atlanta city | 186 998 | 12 329 | 31 380 | 1 962 | 22 907 | 63 818 | 4.6 | 53 889 | 1 853 | 2 643 |
| DeKalb County (part) | 13 309 | 430 | 3 796 | 1 952 | 884 | 5 831 | 5.2 | 2 619 | 98 | 149 |
| Fulton County (part) | 173 689 | 11 899 | 27 584 | 1 963 | 22 023 | 57 987 | 4.6 | 51 270 | 1 755 | 2 494 |
| Attapulgus city, Decatur County | 188 | 19 | 26 | 1 968 | 5 | 95 | 5.5 | 5 | 1 | 4 |
| Auburn city | 2 225 | 246 | 56 | 1 987 | 37 | 1 228 | 5.7 | 59 | 42 | 39 |
| Barrow County (part) | 2 126 | 246 | 56 | 1 987 | 37 | 1 191 | 5.7 | 59 | 42 | 39 |
| Gwinnett County (part) | 99 | - | - | 1 991 | - | 37 | 5.3 | - | - | - |
| Augusta-Richmond County, Richmond County ... | 82 312 | 6 211 | 6 253 | 1 972 | 4 786 | 36 601 | 5.3 | 11 304 | 826 | 745 |
| Augusta-Richmond County (balance) | 80 646 | 5 921 | 6 146 | 1 972 | 4 760 | 35 681 | 5.2 | 11 267 | 801 | 734 |
| Blythe city (part) | 273 | 61 | 36 | 1 982 | - | 185 | 6.1 | 2 | - | 4 |
| Hephzibah city | 1 393 | 229 | 71 | 1 983 | 26 | 735 | 5.6 | 35 | 25 | 7 |
| Augusta-Richmond County (balance), Richmond County | 80 646 | 5 921 | 6 146 | 1 972 | 4 760 | 35 681 | 5.2 | 11 267 | 801 | 734 |
| Austell city | 2 161 | 330 | 165 | 1 973 | 61 | 797 | 5.0 | 201 | 32 | 21 |
| Cobb County (part) | 2 094 | 318 | 154 | 1 973 | 50 | 785 | 5.1 | 190 | 21 | 21 |
| Douglas County (part) | 67 | 12 | 11 | 1 991 | 11 | 12 | 3.7 | 11 | 11 | - |
| Avalon town, Stephens County | 112 | 20 | 4 | 1 977 | 3 | 57 | 5.5 | 3 | - | - |
| Avera city, Jefferson County | 162 | 66 | 8 | 1 992 | - | 113 | 5.8 | 2 | - | - |
| Avondale Estates city, DeKalb County | 1 235 | - | 162 | 1 956 | 14 | 926 | 6.8 | 21 | - | - |
| Baconton city, Mitchell County | 322 | 73 | 30 | 1 974 | 2 | 149 | 5.4 | 27 | 2 | 2 |
| Bainbridge city, Decatur County | 4 994 | 408 | 467 | 1 971 | 224 | 2 223 | 5.3 | 604 | 29 | 58 |
| Baldwin city | 877 | 234 | 27 | 1 986 | 64 | 281 | 4.8 | 143 | 11 | 7 |
| Banks County (part) | 201 | 16 | 4 | 1 975 | 4 | 74 | 4.9 | 40 | - | - |
| Habersham County (part) | 676 | 218 | 23 | 1 991 | 60 | 207 | 4.8 | 103 | 11 | 7 |
| Ball Ground city, Cherokee County | 284 | 29 | 74 | 1 969 | 2 | 185 | 6.0 | 17 | - | - |
| Barnesville city, Lamar County | 2 322 | 202 | 335 | 1 966 | 53 | 1 000 | 5.2 | 314 | 24 | 26 |
| Bartow town, Jefferson County | 108 | 9 | 36 | 1 955 | - | 54 | 5.5 | 7 | 18 | 7 |
| Barwick town | 199 | 17 | 38 | 1 969 | - | 84 | 5.2 | 7 | 8 | - |
| Brooks County (part) | 65 | 3 | 19 | 1 962 | - | 35 | 5.6 | 3 | - | - |
| Thomas County (part) | 134 | 14 | 19 | 1 975 | - | 49 | 5.0 | 4 | 8 | - |
| Baxley city, Appling County | 1 848 | 144 | 206 | 1 969 | 67 | 754 | 5.1 | 295 | 35 | 66 |
| Bellville city, Evans County | 65 | - | 12 | 1 961 | 4 | 49 | 6.3 | 7 | 1 | 1 |
| Belvedere Park CDP, DeKalb County | 6 998 | 122 | 248 | 1 963 | 442 | 3 010 | 5.2 | 1 012 | 85 | 76 |
| Berkeley Lake city, Gwinnett County | 618 | 242 | 2 | 1 991 | 2 | 576 | 8.4 | 10 | - | - |
| Berlin town, Colquitt County | 243 | 39 | 17 | 1 971 | - | 93 | 5.2 | 2 | 11 | 18 |
| Bethlehem town, Barrow County | 262 | 81 | 40 | 1 976 | 4 | 127 | 5.5 | 10 | - | 7 |
| Between town, Walton County | 68 | 21 | 12 | 1 984 | - | 55 | 6.2 | - | - | 3 |
| Bibb City town, Muscogee County | 244 | 2 | 191 | 1940- | 4 | 58 | 4.4 | 28 | - | 2 |
| Bishop town, Oconee County | 81 | 4 | 36 | 1 953 | - | 37 | 5.3 | 6 | - | - |
| Blackshear city, Pierce County | 1 482 | 122 | 150 | 1 972 | 47 | 691 | 5.4 | 229 | 4 | 17 |
| Blacksville CDP, Henry County | 17 | - | - | 1 985 | - | 17 | 9.0+ | - | - | - |
| Blairsville city, Union County | 271 | 26 | 17 | 1 978 | 19 | 76 | 4.5 | 54 | 5 | 2 |
| Blakely city, Early County | 2 287 | 266 | 213 | 1 973 | 82 | 859 | 5.1 | 323 | 40 | 62 |
| Bloomington city, Chatham County | 1 041 | 113 | 39 | 1 976 | 6 | 547 | 5.6 | 52 | 4 | - |
| Blue Ridge city, Fannin County | 631 | 74 | 66 | 1 971 | 22 | 225 | 5.0 | 67 | 4 | 3 |
| Bluffton town, Clay County | 59 | 8 | 14 | 1 969 | - | 23 | 5.3 | - | 3 | 3 |
| Blythe city | 273 | 61 | 36 | 1 982 | - | 185 | 6.1 | 2 | - | 4 |
| Burke County (part) | - | - | - | - | - | - | - | - | - | - |
| Richmond County (part) | 273 | 61 | 36 | 1 982 | - | 185 | 6.1 | 2 | - | 4 |

Table 20. **Physical Housing Characteristics: 2000—Con.**

[Data based on a sample (except Tables 65-68). For information on confidentiality protection, coverage, sampling error, and nonsampling error, see Appendix G. For location of definitions, see "How to Use This Census Report"]

| State County Place | Total housing units | Year structure built | | | Rooms | | | No bedrooms or 1 bedroom | Lacking complete plumbing facilities | Lacking complete kitchen facilities |
|---------------------------------------|---------------------------|--------------------------|--------------------|--------|--------|--------------|--------|--------------------------------|---|--|
| | | 1995 to March 2000 | 1939 or earlier | Median | 1 or 2 | 6 or more | Median | | | |
| PLACE—Con. | | | | | | | | | | |
| Bogart town | 459 | 83 | 63 | 1 981 | 8 | 232 | 5.5 | 14 | 3 | - |
| Clarke County (part) | 46 | 4 | - | 1 970 | - | 40 | 6.2 | - | - | - |
| Occonee County (part) | 413 | 79 | 63 | 1 982 | 8 | 192 | 5.4 | 14 | 3 | - |
| Bonanza CDP, Clayton County | 939 | 220 | - | 1 979 | - | 699 | 6.3 | 19 | - | - |
| Boston city, Thomas County | 628 | 81 | 112 | 1 971 | 10 | 274 | 5.3 | 46 | 2 | 10 |
| Bostwick town, Morgan County | 138 | 14 | 38 | 1 966 | - | 81 | 5.7 | 3 | 1 | 1 |
| Bowdon city, Carroll County | 895 | 71 | 116 | 1 972 | 23 | 407 | 5.3 | 94 | 10 | 10 |
| Bowersville town, Hart County | 159 | 16 | 34 | 1 975 | - | 74 | 5.4 | 5 | - | 1 |
| Bowman city, Elbert County | 416 | 24 | 80 | 1 971 | 3 | 182 | 5.3 | 44 | 2 | - |
| Braselton town | 451 | 241 | 12 | 1 995 | 4 | 304 | 6.7 | 18 | - | - |
| Barrow County (part) | 90 | 64 | - | 1 997 | 2 | 79 | 8.1 | 2 | - | - |
| Gwinnett County (part) | 93 | 78 | - | 1 997 | - | 89 | 9.0+ | 4 | - | - |
| Hall County (part) | 8 | - | - | 1 985 | - | - | 4.0 | - | - | - |
| Jackson County (part) | 260 | 99 | 12 | 1 987 | 2 | 136 | 5.6 | 12 | - | - |
| Braswell city | 21 | 3 | 1 | 1 984 | - | 8 | 5.3 | - | - | - |
| Paulding County (part) | 12 | - | 1 | 1 980 | - | 5 | 5.3 | - | - | - |
| Polk County (part) | 9 | 3 | - | 1 988 | - | 3 | 5.3 | - | - | - |
| Bremen city | 1 975 | 169 | 205 | 1 967 | 78 | 929 | 5.4 | 216 | 15 | 41 |
| Carroll County (part) | 8 | - | - | 1 955 | - | - | 5.0 | - | - | - |
| Haralson County (part) | 1 967 | 169 | 205 | 1 968 | 78 | 929 | 5.4 | 216 | 15 | 41 |
| Brinson town, Decatur County | 109 | 5 | 22 | 1 966 | 4 | 66 | 6.0 | 4 | - | - |
| Bronwood town, Terrell County | 210 | 19 | 40 | 1 967 | 6 | 89 | 5.2 | 21 | 4 | 11 |
| Brooklet town, Bulloch County | 478 | 29 | 111 | 1 966 | 3 | 230 | 5.4 | 21 | 3 | - |
| Brooks town, Fayette County | 218 | 31 | 45 | 1 983 | 2 | 171 | 6.6 | 10 | 13 | 11 |
| Broxton city, Coffee County | 612 | 109 | 87 | 1 979 | 18 | 254 | 5.2 | 33 | 11 | 7 |
| Brunswick city, Glynn County | 6 918 | 221 | 1 297 | 1 958 | 579 | 2 494 | 4.9 | 1 386 | 126 | 215 |
| Buchanan city, Haralson County | 393 | 32 | 56 | 1 968 | 11 | 155 | 5.1 | 37 | 11 | 13 |
| Buckhead town, Morgan County | 86 | 7 | 27 | 1 970 | - | 40 | 5.3 | 6 | 4 | 4 |
| Buena Vista city, Marion County | 745 | 88 | 72 | 1 980 | 61 | 278 | 5.0 | 137 | 15 | 12 |
| Buford city | 4 009 | 468 | 250 | 1 979 | 243 | 1 839 | 5.3 | 538 | 21 | 2 |
| Gwinnett County (part) | 3 970 | 465 | 247 | 1 979 | 243 | 1 805 | 5.3 | 538 | 21 | 2 |
| Hall County (part) | 39 | 3 | 3 | 1 969 | - | 34 | 6.4 | - | - | - |
| Butler city, Taylor County | 864 | 83 | 62 | 1 974 | 46 | 348 | 5.1 | 128 | 32 | 28 |
| Byromville town, Dooly County | 152 | 9 | 35 | 1 965 | 4 | 56 | 4.7 | 4 | 4 | - |
| Byron city, Peach County | 1 162 | 185 | 59 | 1 983 | 11 | 606 | 5.6 | 96 | 4 | 6 |
| Cadwell town, Laurens County | 183 | 18 | 18 | 1 967 | 5 | 67 | 5.1 | 15 | 5 | 5 |
| Cairo city, Grady County | 3 909 | 458 | 345 | 1 970 | 200 | 1 691 | 5.2 | 409 | 6 | 46 |
| Calhoun city, Gordon County | 4 208 | 608 | 284 | 1 978 | 299 | 1 700 | 5.0 | 775 | 20 | 39 |
| Camak town, Warren County | 92 | 3 | 38 | 1 950 | - | 38 | 5.1 | 11 | 4 | - |
| Camilla city, Mitchell County | 2 132 | 184 | 96 | 1 969 | 97 | 779 | 5.0 | 337 | 43 | 19 |
| Candler-McAfee CDP, DeKalb County | 9 425 | 133 | 429 | 1 964 | 495 | 4 982 | 5.6 | 941 | 75 | 69 |
| Canon city | 362 | 33 | 45 | 1 971 | 7 | 118 | 5.0 | 22 | - | - |
| Franklin County (part) | 325 | 22 | 43 | 1 970 | 5 | 102 | 5.0 | 18 | - | - |
| Hart County (part) | 37 | 11 | 2 | 1 979 | 2 | 16 | 5.1 | 4 | - | - |
| Canton city, Cherokee County | 2 885 | 746 | 297 | 1 978 | 149 | 1 097 | 4.9 | 430 | 11 | - |
| Carl town, Barrow County | 105 | 6 | 9 | 1 970 | 2 | 53 | 5.5 | 12 | - | 3 |
| Carlton city, Madison County | 110 | - | 36 | 1 957 | 2 | 56 | 5.5 | 2 | - | 2 |
| Carnesville city, Franklin County | 224 | 15 | 40 | 1 963 | 3 | 143 | 6.2 | 19 | 2 | 3 |
| Carrollton city, Carroll County | 7 658 | 750 | 618 | 1 975 | 617 | 2 899 | 4.9 | 1 708 | 22 | 6 |
| Cartersville city, Bartow County | 6 088 | 866 | 634 | 1 973 | 246 | 2 897 | 5.4 | 830 | 15 | 15 |
| Cave Spring city, Floyd County | 432 | 12 | 95 | 1 965 | 5 | 190 | 5.3 | 43 | 2 | - |
| Cecil town, Cook County | 133 | 14 | 15 | 1 972 | 11 | 51 | 4.9 | 20 | 7 | 7 |
| Cedartown city, Polk County | 3 647 | 184 | 688 | 1 960 | 276 | 1 280 | 5.0 | 638 | 27 | 38 |
| Centerville city, Houston County | 1 733 | 281 | 8 | 1 981 | 52 | 975 | 5.7 | 70 | 7 | 7 |
| Centralhatchee town, Heard County | 151 | 23 | 34 | 1 975 | - | 69 | 5.4 | 6 | - | - |
| Chamblee city, DeKalb County | 2 780 | 84 | 93 | 1 965 | 445 | 845 | 4.3 | 637 | 8 | 12 |
| Chatsworth city, Murray County | 1 597 | 381 | 73 | 1 980 | 112 | 582 | 4.8 | 290 | - | 9 |
| Chattanooga Valley CDP, Walker County | 1 685 | 149 | 176 | 1 967 | 14 | 911 | 5.6 | 51 | 21 | 18 |
| Chauncey town, Dodge County | 124 | 13 | 13 | 1 971 | - | 55 | 5.3 | 6 | 6 | 2 |
| Chester town, Dodge County | 175 | 16 | 17 | 1 972 | - | 57 | 4.9 | 16 | 5 | 18 |
| Chickamauga city, Walker County | 951 | 83 | 221 | 1 964 | 16 | 390 | 5.2 | 76 | 4 | 7 |
| Clarksville city, Habersham County | 684 | 75 | 91 | 1 967 | 28 | 305 | 5.3 | 114 | - | 5 |
| Clarkston city, DeKalb County | 2 560 | 55 | 135 | 1 977 | 346 | 538 | 4.5 | 665 | 39 | 11 |
| Claxton city, Evans County | 1 018 | 32 | 92 | 1 963 | 68 | 429 | 5.2 | 121 | 9 | 30 |
| Clayton city, Rabun County | 983 | 118 | 117 | 1 975 | 54 | 391 | 5.0 | 145 | 18 | 16 |
| Clermont town, Hall County | 169 | 41 | 31 | 1 977 | 3 | 94 | 5.7 | 6 | - | - |
| Cleveland city, White County | 787 | 208 | 36 | 1 982 | 28 | 334 | 5.2 | 105 | 7 | 6 |
| Climax city, Decatur County | 137 | 13 | 25 | 1 971 | 2 | 88 | 5.9 | 2 | - | 4 |
| Cobbtown city, Tattall County | 182 | 14 | 44 | 1 963 | 2 | 87 | 5.4 | 5 | 7 | 17 |
| Cochran city, Bleckley County | 1 867 | 114 | 177 | 1 968 | 72 | 910 | 5.4 | 234 | 44 | 64 |
| Cohutta town, Whitfield County | 265 | 58 | 20 | 1 983 | - | 157 | 5.9 | 15 | 2 | 2 |
| Colbert city, Madison County | 228 | 30 | 47 | 1 971 | 7 | 121 | 5.6 | 14 | - | - |
| Coleman city, Randolph County | 92 | 18 | 16 | 1 978 | 5 | 37 | 5.3 | 5 | - | - |
| College Park city | 8 449 | 113 | 502 | 1 970 | 981 | 1 993 | 4.5 | 2 361 | 56 | 81 |
| Clayton County (part) | 498 | 17 | - | 1 972 | 27 | 62 | 4.7 | 61 | - | - |
| Fulton County (part) | 7 951 | 96 | 502 | 1 970 | 954 | 1 931 | 4.4 | 2 300 | 56 | 81 |
| Collins city, Tattall County | 303 | 37 | 66 | 1 967 | 11 | 120 | 5.1 | 33 | 10 | 12 |
| Colquitt city, Miller County | 862 | 88 | 95 | 1 971 | 69 | 358 | 5.2 | 139 | 16 | 14 |
| Columbus city, Muscogee County | 76 182 | 6 212 | 5 662 | 1 969 | 3 833 | 34 649 | 5.3 | 10 435 | 394 | 625 |
| Bibb City town | 244 | 2 | 191 | 1940- | 4 | 58 | 4.4 | 28 | - | 2 |
| Columbus city (balance) | 75 938 | 6 210 | 5 471 | 1 969 | 3 829 | 34 591 | 5.3 | 10 407 | 394 | 623 |

Table 20. **Physical Housing Characteristics: 2000—Con.**

[Data based on a sample (except Tables 65-68). For information on confidentiality protection, coverage, sampling error, and nonsampling error, see Appendix G. For location of definitions, see "How to Use This Census Report"]

| State County Place | Total housing units | Year structure built | | | Rooms | | | No bedrooms or 1 bedroom | Lacking complete plumbing facilities | Lacking complete kitchen facilities |
|--|---------------------------|--------------------------|--------------------|--------|--------|--------------|--------|--------------------------------|---|--|
| | | 1995 to March 2000 | 1939 or earlier | Median | 1 or 2 | 6 or more | Median | | | |
| PLACE—Con. | | | | | | | | | | |
| Columbus city (balance), Muscogee County | 75 938 | 6 210 | 5 471 | 1 969 | 3 829 | 34 591 | 5.3 | 10 407 | 394 | 623 |
| Comer city, Madison County | 425 | 35 | 115 | 1 964 | 1 | 231 | 5.7 | 33 | - | 2 |
| Commerce city, Jackson County | 2 230 | 258 | 356 | 1 968 | 48 | 968 | 5.3 | 143 | 24 | 9 |
| Concord town, Pike County | 133 | 3 | 59 | 1 945 | - | 104 | 6.5 | 4 | - | - |
| Conley CDP, Clayton County | 2 058 | 67 | 46 | 1 968 | 50 | 838 | 5.2 | 201 | 17 | - |
| Conyers city, Rockdale County | 4 395 | 430 | 208 | 1 978 | 326 | 1 372 | 4.7 | 791 | 29 | - |
| Coolidge city, Thomas County | 257 | 14 | 42 | 1 972 | 11 | 95 | 5.2 | 23 | 5 | 3 |
| Cordele city, Crisp County | 4 748 | 314 | 482 | 1 971 | 250 | 1 866 | 5.0 | 785 | 43 | 52 |
| Corinth town | 94 | 7 | 11 | 1 979 | 3 | 28 | 4.4 | 11 | 10 | 8 |
| Coweta County (part) | 4 | - | 2 | 1 960 | - | - | 4.0 | 2 | - | - |
| Heard County (part) | 90 | 7 | 9 | 1 979 | 3 | 28 | 4.4 | 9 | 10 | 8 |
| Cornelia city, Habersham County | 1 672 | 157 | 159 | 1 970 | 63 | 764 | 5.3 | 215 | 12 | 16 |
| Country Club Estates CDP, Glynn County | 3 543 | 690 | 18 | 1 979 | 290 | 1 315 | 5.0 | 667 | 18 | 68 |
| Covington city, Newton County | 4 624 | 337 | 475 | 1 970 | 184 | 1 815 | 5.1 | 769 | 21 | 24 |
| Crawford city, Oglethorpe County | 362 | 28 | 96 | 1 966 | 15 | 145 | 5.1 | 50 | 25 | 25 |
| Crawfordville city, Taliaferro County | 311 | 35 | 80 | 1 961 | 5 | 118 | 5.1 | 22 | 4 | 12 |
| Culoden city, Monroe County | 89 | 4 | 34 | 1 955 | - | 44 | 5.5 | - | - | - |
| Cumming city, Forsyth County | 1 522 | 504 | 56 | 1 985 | 84 | 645 | 5.1 | 280 | - | 8 |
| Cusseta city, Chattahoochee County | 550 | 34 | 31 | 1 974 | 14 | 213 | 5.0 | 67 | 13 | 14 |
| Cuthbert city, Randolph County | 1 532 | 122 | 228 | 1 961 | 32 | 670 | 5.3 | 243 | 18 | 22 |
| Dacula city, Gwinnett County | 1 354 | 382 | 13 | 1 989 | 12 | 1 006 | 6.1 | 21 | - | - |
| Dahlonega city, Lumpkin County | 1 181 | 262 | 75 | 1 982 | 55 | 414 | 4.7 | 183 | 6 | - |
| Daisy city, Evans County | 62 | 5 | 9 | 1 966 | - | 20 | 5.1 | 1 | - | - |
| Dallas city, Paulding County | 2 160 | 734 | 210 | 1 987 | 57 | 804 | 5.0 | 204 | - | - |
| Dalton city, Whitfield County | 10 309 | 1 051 | 631 | 1 974 | 1 267 | 3 563 | 4.6 | 2 325 | 44 | 154 |
| Damascus town, Early County | 111 | 33 | 17 | 1 985 | 4 | 56 | 5.5 | 15 | - | 8 |
| Danielsville city, Madison County | 224 | 51 | 39 | 1 972 | 2 | 92 | 5.3 | 6 | 4 | 1 |
| Danville town | 170 | 13 | 52 | 1 962 | 5 | 87 | 5.5 | 16 | 5 | 6 |
| Twiggs County (part) | 155 | 11 | 50 | 1 961 | 5 | 82 | 5.6 | 12 | 5 | 6 |
| Wilkinson County (part) | 15 | 2 | 2 | 1 975 | - | 5 | 4.4 | 4 | - | - |
| Darien city, McIntosh County | 833 | 62 | 96 | 1 971 | 30 | 324 | 5.1 | 96 | 25 | 17 |
| Dasher town, Lowndes County | 327 | 43 | 12 | 1 982 | 5 | 174 | 5.7 | 14 | - | - |
| Davisboro city, Washington County | 158 | 22 | 32 | 1 982 | 1 | 79 | 5.5 | 14 | 4 | 4 |
| Dawson city, Terrell County | 2 002 | 96 | 339 | 1 965 | 94 | 756 | 5.0 | 267 | 49 | 50 |
| Dawsonville city, Dawson County | 231 | 74 | 35 | 1 981 | 6 | 94 | 5.1 | 31 | 4 | 4 |
| Dearing town, McDuffie County | 201 | 13 | 26 | 1 972 | - | 109 | 5.7 | - | 18 | 13 |
| Decatur city, DeKalb County | 8 513 | 202 | 2 402 | 1 953 | 666 | 4 093 | 5.4 | 1 643 | 31 | 57 |
| Deenwood CDP, Ware County | 817 | 100 | 38 | 1 975 | 6 | 457 | 5.7 | 26 | 21 | 21 |
| Deepstep town, Washington County | 57 | 2 | 18 | 1 972 | - | 44 | 6.2 | - | - | - |
| Demorest city, Habersham County | 575 | 69 | 124 | 1 966 | 49 | 207 | 5.0 | 90 | 5 | 3 |
| Denton city, Jeff Davis County | 117 | 10 | 17 | 1 971 | - | 52 | 5.3 | - | - | - |
| De Soto city, Sumter County | 87 | 5 | 29 | 1 964 | 6 | 35 | 5.2 | 8 | 2 | 3 |
| Dexter town, Laurens County | 218 | 22 | 30 | 1 971 | 7 | 104 | 5.4 | 7 | - | 4 |
| Dillard city, Rabun County | 112 | 5 | 45 | 1 955 | - | 75 | 6.2 | - | 7 | 7 |
| Dock Junction CDP, Glynn County | 3 071 | 367 | 113 | 1 969 | 62 | 1 292 | 5.2 | 173 | 75 | 74 |
| Doerun city, Colquitt County | 407 | 11 | 89 | 1 961 | 16 | 192 | 5.4 | 67 | 5 | 5 |
| Donalsonville city, Seminole County | 1 114 | 71 | 127 | 1 966 | 26 | 531 | 5.4 | 65 | 16 | 43 |
| Dooling town, Dooly County | 60 | 19 | 4 | 1 992 | - | 16 | 4.7 | 2 | - | - |
| Doraville city, DeKalb County | 3 140 | 49 | 93 | 1 967 | 206 | 1 383 | 5.2 | 473 | 16 | 15 |
| Douglas city, Coffee County | 4 578 | 323 | 210 | 1 976 | 178 | 1 890 | 5.2 | 514 | 38 | 39 |
| Douglasville city, Douglas County | 7 910 | 1 976 | 297 | 1 988 | 328 | 3 769 | 5.4 | 910 | 28 | 34 |
| Druid Hills CDP, DeKalb County | 4 794 | 378 | 1 211 | 1 954 | 566 | 2 471 | 5.6 | 987 | 15 | 70 |
| Dublin city, Laurens County | 6 970 | 432 | 515 | 1 969 | 399 | 3 177 | 5.3 | 933 | 71 | 79 |
| Dudley city, Laurens County | 221 | 16 | 38 | 1 963 | - | 129 | 5.8 | 3 | 17 | 14 |
| Duluth city, Gwinnett County | 9 151 | 2 751 | 39 | 1 991 | 581 | 4 727 | 5.6 | 1 283 | 43 | 19 |
| Dunwoody CDP, DeKalb County | 14 599 | 2 884 | 59 | 1 979 | 1 039 | 9 589 | 7.4 | 2 442 | 22 | 24 |
| Du Pont town, Clinch County | 66 | 11 | 14 | 1 971 | - | 29 | 5.3 | 4 | - | - |
| East Dublin city, Laurens County | 1 064 | 66 | 15 | 1 973 | 24 | 406 | 5.1 | 62 | 18 | 26 |
| East Ellijay city, Gilmer County | 273 | 49 | 16 | 1 983 | 10 | 83 | 4.7 | 26 | 2 | - |
| East Griffin CDP, Spalding County | 626 | 23 | 129 | 1 967 | 18 | 151 | 4.5 | 87 | 7 | 10 |
| Eastman city, Dodge County | 2 287 | 76 | 189 | 1 968 | 93 | 849 | 5.0 | 345 | 39 | 37 |
| East Newnan CDP, Coweta County | 493 | 17 | 91 | 1 963 | 8 | 173 | 5.0 | 56 | 15 | - |
| East Point city, Fulton County | 15 505 | 275 | 1 115 | 1 963 | 1 388 | 5 828 | 4.9 | 2 974 | 75 | 51 |
| Eatonton city, Putnam County | 2 719 | 303 | 315 | 1 972 | 84 | 1 038 | 5.1 | 289 | 70 | 52 |
| Edge Hill city, Glascock County | 24 | - | 9 | 1 943 | - | 18 | 6.4 | - | 5 | 5 |
| Edison city, Calhoun County | 576 | 33 | 81 | 1 970 | 28 | 240 | 5.2 | 78 | 8 | 9 |
| Elberton city, Elbert County | 2 295 | 45 | 537 | 1 955 | 34 | 1 095 | 5.4 | 238 | 16 | 38 |
| Ellaville city, Schley County | 698 | 46 | 87 | 1 972 | 46 | 309 | 5.3 | 92 | 6 | 6 |
| Ellenton town, Colquitt County | 124 | 10 | 6 | 1 980 | - | 62 | 5.5 | 12 | 5 | 5 |
| Ellijay city, Gilmer County | 641 | 50 | 76 | 1 972 | 14 | 217 | 4.6 | 117 | 11 | 13 |
| Emerson city, Bartow County | 411 | 31 | 39 | 1 971 | 7 | 179 | 5.3 | 13 | 5 | 9 |
| Enigma town, Berrien County | 365 | 83 | 52 | 1 977 | 4 | 137 | 5.2 | 19 | 4 | 4 |
| Ephesus town, Heard County | 175 | 16 | 24 | 1 974 | - | 88 | 5.5 | 4 | 3 | 3 |
| Eton city, Murray County | 130 | 18 | 19 | 1 971 | - | 43 | 5.0 | 10 | - | 3 |
| Euharlee city, Bartow County | 1 071 | 543 | 24 | 1 995 | 5 | 610 | 5.8 | 30 | - | - |
| Evans CDP, Columbia County | 6 627 | 1 109 | 27 | 1 984 | 139 | 4 648 | 6.2 | 306 | - | 77 |
| Experiment CDP, Spalding County | 1 341 | 14 | 158 | 1 959 | 8 | 476 | 4.9 | 96 | 8 | 15 |
| Fairburn city, Fulton County | 1 969 | 104 | 155 | 1 971 | 81 | 967 | 5.5 | 140 | 51 | 41 |
| Fairmount city, Gordon County | 350 | 36 | 80 | 1 967 | - | 151 | 5.3 | 6 | 10 | 2 |
| Fair Oaks CDP, Cobb County | 3 077 | 160 | 144 | 1 971 | 367 | 653 | 4.2 | 742 | 24 | 33 |
| Fairview CDP, Walker County | 2 850 | 279 | 146 | 1 968 | 25 | 1 300 | 5.4 | 127 | 32 | 39 |
| Fargo city, Clinch County | 182 | 28 | 29 | 1 966 | 1 | 65 | 4.9 | 7 | 5 | 2 |
| Fayetteville city, Fayette County | 4 642 | 1 543 | 55 | 1 991 | 170 | 2 562 | 5.8 | 454 | 6 | 84 |
| Fitzgerald city | 4 031 | 270 | 541 | 1 968 | 139 | 1 515 | 5.1 | 575 | 62 | 78 |
| Ben Hill County (part) | 4 008 | 270 | 541 | 1 968 | 126 | 1 515 | 5.1 | 562 | 62 | 78 |
| Invin County (part) | 23 | - | - | 1 979 | 13 | - | 2.4 | 13 | - | - |

Table 20. **Physical Housing Characteristics: 2000—Con.**

[Data based on a sample (except Tables 65-68). For information on confidentiality protection, coverage, sampling error, and nonsampling error, see Appendix G. For location of definitions, see "How to Use This Census Report"]

| State County Place | Total housing units | Year structure built | | | Rooms | | | No bedrooms or 1 bedroom | Lacking complete plumbing facilities | Lacking complete kitchen facilities |
|--|---------------------------|--------------------------|--------------------|--------|--------|--------------|--------|--------------------------------|---|--|
| | | 1995 to March 2000 | 1939 or earlier | Median | 1 or 2 | 6 or more | Median | | | |
| PLACE—Con. | | | | | | | | | | |
| Flemington city, Liberty County | 179 | 66 | 7 | 1 991 | 13 | 85 | 5.3 | 36 | - | - |
| Flovilla city, Butts County | 229 | 36 | 44 | 1 977 | 2 | 84 | 5.2 | 3 | 4 | 1 |
| Flowery Branch town, Hall County | 788 | 158 | 73 | 1 981 | 44 | 217 | 4.5 | 100 | 5 | 2 |
| Folkston city, Charlton County | 975 | 83 | 81 | 1 974 | 54 | 413 | 5.1 | 148 | 42 | 41 |
| Forest Park city, Clayton County | 7 187 | 88 | 196 | 1 963 | 461 | 2 538 | 5.0 | 861 | 22 | 80 |
| Forsyth city, Monroe County | 1 619 | 84 | 215 | 1 970 | 26 | 783 | 5.4 | 176 | 12 | 6 |
| Fort Benning South CDP, Chattahoochee County | 2 022 | 59 | 277 | 1 969 | 37 | 1 340 | 6.0 | 76 | 19 | 10 |
| Fort Gaines city, Clay County | 511 | 52 | 109 | 1 970 | 26 | 190 | 5.1 | 70 | 7 | 19 |
| Fort Oglethorpe city | 3 183 | 493 | 126 | 1 973 | 149 | 1 383 | 5.2 | 589 | - | - |
| Catoosa County (part) | 3 123 | 493 | 103 | 1 973 | 149 | 1 337 | 5.2 | 589 | - | - |
| Walker County (part) | 60 | - | 23 | 1 963 | - | 46 | 5.9 | - | - | - |
| Fort Stewart CDP, Liberty County | 1 963 | 71 | 16 | 1 975 | 112 | 740 | 5.1 | 142 | 8 | 8 |
| Fort Valley city, Peach County | 3 218 | 349 | 352 | 1 970 | 232 | 1 149 | 4.9 | 505 | 15 | 29 |
| Franklin city, Heard County | 404 | 31 | 42 | 1 973 | 55 | 128 | 4.4 | 128 | 6 | 10 |
| Franklin Springs city, Franklin County | 228 | 17 | 24 | 1 972 | 1 | 117 | 5.6 | 7 | - | - |
| Funston town, Colquitt County | 171 | 22 | 16 | 1 964 | - | 73 | 5.3 | 3 | - | - |
| Gainesville city, Hall County | 8 912 | 1 654 | 522 | 1 976 | 803 | 3 615 | 5.0 | 1 620 | 63 | 22 |
| Garden City city, Chatham County | 4 387 | 360 | 196 | 1 971 | 284 | 1 544 | 4.9 | 476 | 5 | 11 |
| Garfield town, Emanuel County | 84 | 4 | 21 | 1 961 | 2 | 39 | 5.4 | 7 | 5 | 5 |
| Gay town, Meriwether County | 61 | - | 31 | 1940- | - | 41 | 6.3 | - | - | - |
| Geneva town, Talbot County | 61 | 8 | 15 | 1 967 | 3 | 32 | 5.7 | 5 | - | - |
| Georgetown CDP, Chatham County | 4 309 | 1 690 | 40 | 1 992 | 278 | 1 945 | 5.2 | 852 | 7 | 8 |
| Georgetown city, Quitman County | 555 | 58 | 46 | 1 981 | 53 | 217 | 5.0 | 135 | 19 | 12 |
| Gibson city, Glascock County | 321 | 29 | 56 | 1 967 | 9 | 129 | 5.2 | 34 | - | 2 |
| Gillsville city | 98 | 2 | 28 | 1 965 | 2 | 55 | 6.2 | 2 | - | - |
| Banks County (part) | 14 | - | 7 | 1 940 | 2 | 7 | 6.0 | 2 | - | - |
| Hall County (part) | 84 | 2 | 21 | 1 967 | - | 48 | 6.2 | - | - | - |
| Girard town, Burke County | 108 | 9 | 58 | 1940- | 4 | 62 | 5.7 | 4 | 4 | 4 |
| Glennville city, Tattnall County | 1 652 | 126 | 122 | 1 968 | 52 | 724 | 5.2 | 162 | 30 | 8 |
| Glenwood city, Wheeler County | 415 | 44 | 69 | 1 974 | 12 | 131 | 4.9 | 68 | 25 | 12 |
| Good Hope town, Walton County | 97 | 16 | 26 | 1 956 | - | 79 | 6.5 | 2 | - | 4 |
| Gordon city, Wilkinson County | 948 | 51 | 102 | 1 969 | 38 | 492 | 5.6 | 74 | 11 | 7 |
| Graham city, Appling County | 139 | 35 | 13 | 1 976 | 2 | 67 | 5.4 | 8 | - | 4 |
| Grantville city, Coweta County | 553 | 60 | 183 | 1 958 | 12 | 226 | 5.2 | 55 | 9 | 14 |
| Gray city, Jones County | 717 | 29 | 51 | 1 967 | 7 | 416 | 5.8 | 38 | 28 | 25 |
| Grayson city, Gwinnett County | 301 | 36 | 14 | 1 983 | - | 192 | 6.0 | 5 | - | - |
| Greensboro city, Greene County | 1 274 | 144 | 184 | 1 967 | 29 | 542 | 5.2 | 170 | 16 | 16 |
| Greenville city, Meriwether County | 435 | 22 | 100 | 1 968 | 8 | 174 | 5.1 | 72 | 4 | 4 |
| Gresham Park CDP, DeKalb County | 3 998 | 156 | 125 | 1 966 | 173 | 1 524 | 5.5 | 303 | 6 | 10 |
| Griffin city, Spalding County | 9 669 | 746 | 1 006 | 1 967 | 284 | 3 619 | 5.0 | 1 305 | 146 | 222 |
| Grovetown city, Columbia County | 2 368 | 647 | 48 | 1 986 | 115 | 922 | 5.1 | 180 | 31 | 22 |
| Gumbranch city, Liberty County | 129 | 11 | 1 | 1 982 | - | 46 | 5.0 | - | - | 1 |
| Gumlog CDP, Franklin County | 1 445 | 325 | 66 | 1 988 | 15 | 643 | 5.3 | 106 | 31 | 20 |
| Guyton city, Effingham County | 376 | 70 | 77 | 1 974 | 7 | 221 | 5.8 | 12 | 4 | 3 |
| Hagan city, Evans County | 416 | 82 | 36 | 1 978 | 4 | 161 | 4.9 | 25 | 8 | 10 |
| Hahira city, Lowndes County | 715 | 121 | 96 | 1 970 | 21 | 301 | 5.3 | 41 | 1 | 17 |
| Hamilton city, Harris County | 140 | 8 | 35 | 1 956 | - | 62 | 5.2 | 17 | - | - |
| Hampton city, Henry County | 1 567 | 554 | 76 | 1 988 | 46 | 698 | 5.3 | 73 | 50 | 64 |
| Hannahs Mill CDP, Upson County | 1 324 | 108 | 66 | 1 971 | 16 | 563 | 5.3 | 58 | - | - |
| Hapeville city, Fulton County | 2 538 | 47 | 218 | 1 957 | 171 | 873 | 4.9 | 526 | 19 | 28 |
| Haralson town | 60 | 12 | 16 | 1 977 | 3 | 37 | 5.9 | 7 | 3 | 3 |
| Coweta County (part) | 60 | 12 | 16 | 1 977 | 3 | 37 | 5.9 | 7 | 3 | 3 |
| Meriwether County (part) | - | - | - | - | - | - | - | - | - | - |
| Harlem city, Columbia County | 789 | 62 | 85 | 1 969 | 7 | 325 | 5.2 | 60 | 12 | 16 |
| Harrison town, Washington County | 207 | 4 | 27 | 1 965 | 4 | 97 | 5.4 | 12 | 7 | 2 |
| Hartwell city, Hart County | 1 882 | 139 | 152 | 1 967 | 34 | 699 | 5.1 | 245 | 29 | 21 |
| Hawkinsville city, Pulaski County | 1 576 | 56 | 195 | 1 962 | 96 | 887 | 5.8 | 216 | 60 | 50 |
| Hazlehurst city, Jeff Davis County | 1 759 | 93 | 94 | 1 970 | 119 | 679 | 5.1 | 246 | 10 | 9 |
| Helen city, White County | 322 | 39 | 11 | 1 983 | 28 | 111 | 4.9 | 61 | - | 2 |
| Helena city | 600 | 59 | 48 | 1 973 | 2 | 227 | 5.1 | 31 | 6 | 2 |
| Telfair County (part) | 600 | 59 | 48 | 1 973 | 2 | 227 | 5.1 | 31 | 6 | 2 |
| Wheeler County (part) | - | - | - | - | - | - | - | - | - | - |
| Hephzibah city, Richmond County | 1 393 | 229 | 71 | 1 983 | 26 | 735 | 5.6 | 35 | 25 | 7 |
| Hiawassee town, Towns County | 519 | 76 | 24 | 1 984 | 18 | 196 | 5.1 | 47 | 5 | 3 |
| Higgston town, Montgomery County | 168 | 39 | 14 | 1 979 | 2 | 75 | 5.3 | 2 | 1 | 1 |
| Hilltop CDP, Pike County | 119 | 29 | 2 | 1 982 | 2 | 23 | 4.6 | 6 | 8 | 2 |
| Hiltonia city, Screven County | 153 | 31 | 11 | 1 974 | 7 | 78 | 5.6 | 17 | 5 | 7 |
| Hinesville city, Liberty County | 11 778 | 2 437 | 73 | 1 987 | 489 | 4 914 | 5.2 | 1 133 | 87 | 62 |
| Hiram city, Paulding County | 505 | 32 | 4 | 1 977 | 4 | 244 | 5.5 | 4 | 4 | 9 |
| Hoboken city, Brantley County | 192 | 55 | 7 | 1 982 | 5 | 81 | 5.2 | 9 | - | - |
| Hogansville city, Troup County | 1 219 | 56 | 319 | 1 953 | 25 | 583 | 5.4 | 179 | 17 | 17 |
| Holly Springs city, Cherokee County | 1 161 | 251 | 42 | 1 988 | 11 | 683 | 5.8 | 52 | 18 | - |
| Homeland city, Charlton County | 318 | 37 | 9 | 1 982 | 8 | 124 | 5.2 | 14 | 4 | 9 |
| Homer town, Banks County | 420 | 58 | 49 | 1 977 | 8 | 173 | 5.2 | 44 | - | 9 |
| Homerville city, Clinch County | 1 184 | 107 | 99 | 1 973 | 71 | 453 | 5.0 | 186 | 19 | 19 |
| Hoschton city, Jackson County | 408 | 113 | 30 | 1 987 | 6 | 254 | 6.2 | 26 | - | 2 |
| Hull city, Madison County | 73 | 7 | 14 | 1 972 | 2 | 28 | 5.1 | 9 | - | - |
| Ideal city, Macon County | 230 | 15 | 49 | 1 969 | 14 | 86 | 5.1 | 24 | 6 | 9 |
| Ila city, Madison County | 147 | 1 | 19 | 1 975 | - | 70 | 5.4 | 3 | - | - |
| Indian Springs CDP, Catoosa County | 769 | 201 | 18 | 1 981 | 18 | 434 | 5.7 | 38 | 9 | - |
| Iron City town, Seminole County | 143 | 2 | 22 | 1 967 | 7 | 64 | 5.3 | 10 | 2 | 5 |
| Irondale CDP, Clayton County | 2 636 | 891 | - | 1 992 | 8 | 1 570 | 5.8 | 109 | 5 | - |
| Inwinton city, Wilkinson County | 261 | 21 | 26 | 1 969 | 16 | 142 | 5.7 | 23 | 21 | 12 |
| Isle of Hope CDP, Chatham County | 1 065 | 43 | 94 | 1 963 | 21 | 893 | 6.9 | 25 | - | 5 |
| Ivey town, Wilkinson County | 526 | 57 | 8 | 1 983 | 8 | 236 | 5.3 | 27 | 50 | 57 |
| Jackson city, Butts County | 1 700 | 93 | 260 | 1 969 | 40 | 616 | 5.0 | 289 | 30 | 31 |

Table 20. **Physical Housing Characteristics: 2000—Con.**

[Data based on a sample (except Tables 65-68). For information on confidentiality protection, coverage, sampling error, and nonsampling error, see Appendix G. For location of definitions, see "How to Use This Census Report"]

| State County Place | Total housing units | Year structure built | | | Rooms | | | No bedrooms or 1 bedroom | Lacking complete plumbing facilities | Lacking complete kitchen facilities |
|---|---------------------------|--------------------------|--------------------|--------|--------|--------------|--------|--------------------------------|---|--|
| | | 1995 to March 2000 | 1939 or earlier | Median | 1 or 2 | 6 or more | Median | | | |
| PLACE—Con. | | | | | | | | | | |
| Jacksonville town, Telfair County | 69 | 10 | 4 | 1 969 | 3 | 41 | 5.8 | 3 | 3 | 3 |
| Jakin city, Early County | 87 | - | 18 | 1 958 | 2 | 40 | 5.3 | 5 | - | - |
| Jasper city, Pickens County | 1 033 | 185 | 45 | 1 980 | 57 | 419 | 5.0 | 173 | - | 14 |
| Jefferson city, Jackson County | 1 518 | 362 | 163 | 1 981 | 14 | 798 | 5.6 | 77 | 9 | 2 |
| Jeffersonville city, Twiggs County | 508 | 21 | 87 | 1 968 | 7 | 225 | 5.3 | 48 | 14 | 19 |
| Jenkinsburg town, Butts County | 84 | 13 | 31 | 1 962 | 1 | 47 | 5.7 | 3 | 3 | 3 |
| Jersey town, Walton County | 73 | 4 | 15 | 1 968 | - | 47 | 5.9 | - | - | - |
| Jesup city, Wayne County | 3 476 | 154 | 248 | 1 965 | 93 | 1 631 | 5.3 | 431 | 51 | 48 |
| Jonesboro city, Clayton County | 1 612 | 32 | 101 | 1 967 | 106 | 589 | 5.0 | 179 | - | - |
| Junction City town, Talbot County | 83 | 10 | 17 | 1 974 | 3 | 45 | 5.7 | 3 | 4 | 1 |
| Kennesaw city, Cobb County | 8 762 | 4 218 | 96 | 1 994 | 230 | 5 542 | 6.1 | 452 | 19 | 38 |
| Keyville town | 61 | 3 | 2 | 1 976 | - | 16 | 4.9 | 3 | - | - |
| Burke County (part) | 54 | 3 | 2 | 1 978 | - | 11 | 4.9 | 3 | - | - |
| Jefferson County (part) | 7 | - | - | 1 967 | - | 5 | 6.3 | - | - | - |
| Kings Bay Base CDP, Camden County | 449 | 22 | - | 1 984 | 23 | 176 | 5.0 | 63 | 9 | 9 |
| Kingsland city, Camden County | 4 180 | 1 046 | 98 | 1 991 | 124 | 1 913 | 5.3 | 449 | 59 | 56 |
| Kingston city, Bartow County | 297 | 27 | 40 | 1 969 | 6 | 114 | 5.1 | 16 | 3 | 8 |
| Kile town, Johnson County | 140 | 5 | 20 | 1 959 | 10 | 52 | 5.1 | 10 | 5 | 5 |
| La Fayette city, Walker County | 2 971 | 134 | 349 | 1 965 | 73 | 1 055 | 4.9 | 397 | 6 | 27 |
| LaGrange city, Troup County | 11 005 | 744 | 1 589 | 1 967 | 486 | 4 396 | 5.1 | 1 539 | 193 | 185 |
| Lake City city, Clayton County | 978 | 13 | - | 1 969 | 49 | 501 | 5.5 | 89 | 21 | 10 |
| Lakeland city, Lanier County | 1 169 | 110 | 87 | 1 974 | 35 | 399 | 4.9 | 150 | 51 | 54 |
| Lake Park city, Lowndes County | 254 | 36 | 31 | 1 982 | 13 | 114 | 5.3 | 23 | - | 4 |
| Lakeview CDP | 2 129 | 55 | 182 | 1 961 | 86 | 983 | 5.4 | 132 | - | - |
| Catoosa County (part) | 1 686 | 55 | 123 | 1 962 | 47 | 835 | 5.5 | 85 | - | - |
| Walker County (part) | 443 | - | 59 | 1 957 | 39 | 148 | 5.0 | 47 | - | - |
| Lakeview Estates CDP, Rockdale County | 698 | 14 | 12 | 1 974 | 51 | 107 | 4.3 | 96 | - | 10 |
| Lavonia city, Franklin County | 878 | 25 | 68 | 1 966 | 48 | 301 | 5.1 | 121 | 5 | 13 |
| Lawrenceville city, Gwinnett County | 7 675 | 887 | 133 | 1 982 | 364 | 3 653 | 5.4 | 993 | 30 | 8 |
| Leary city, Calhoun County | 288 | 33 | 43 | 1 973 | 7 | 109 | 5.1 | 26 | 2 | 14 |
| Leesburg city, Lee County | 897 | 267 | 80 | 1 982 | 35 | 358 | 5.2 | 105 | 4 | 2 |
| Lenox town, Cook County | 409 | 54 | 54 | 1 975 | 16 | 143 | 5.1 | 36 | 5 | 7 |
| Leslie city, Sumter County | 192 | 12 | 47 | 1 963 | 8 | 103 | 5.6 | 11 | 3 | 3 |
| Lexington city, Oglethorpe County | 116 | 5 | 61 | 1940- | - | 88 | 6.7 | 9 | - | - |
| Lilburn city, Gwinnett County | 4 011 | 467 | 52 | 1 983 | 254 | 2 459 | 6.1 | 587 | - | - |
| Lilly city, Dooly County | 101 | 15 | 22 | 1 972 | 8 | 56 | 5.6 | 14 | - | - |
| Lincoln Park CDP, Upson County | 534 | 8 | 68 | 1 960 | 16 | 143 | 4.3 | 118 | 27 | 11 |
| Lincolnton city, Lincoln County | 656 | 45 | 111 | 1 970 | 15 | 341 | 5.6 | 52 | 3 | 6 |
| Lindale CDP, Floyd County | 1 797 | 88 | 374 | 1 959 | 8 | 730 | 5.2 | 34 | - | - |
| Lithia Springs city, Douglas County | 935 | 25 | 63 | 1 961 | 17 | 466 | 5.5 | 60 | - | 10 |
| Lithonia city, DeKalb County | 910 | 13 | 159 | 1 964 | 85 | 210 | 4.4 | 202 | 9 | 6 |
| Locust Grove city, Henry County | 883 | 226 | 79 | 1 984 | - | 463 | 5.6 | 11 | 4 | 25 |
| Loganville city | 2 086 | 701 | 52 | 1 991 | 31 | 1 171 | 5.8 | 126 | 12 | 9 |
| Gwinnett County (part) | 458 | 207 | 9 | 1 994 | - | 336 | 6.3 | 9 | - | - |
| Walton County (part) | 1 628 | 494 | 43 | 1 989 | 31 | 835 | 5.6 | 117 | 12 | 9 |
| Lone Oak town, Meriwether County | 55 | 3 | 12 | 1 969 | - | 19 | 4.9 | - | - | 8 |
| Lookout Mountain city, Walker County | 656 | 10 | 121 | 1 956 | 2 | 546 | 7.7 | 17 | 8 | 2 |
| Louisville city, Jefferson County | 1 090 | 85 | 100 | 1 964 | 12 | 537 | 5.5 | 73 | 13 | 39 |
| Lovejoy city, Clayton County | 605 | 375 | 16 | 1 996 | 2 | 287 | 5.4 | 14 | - | 2 |
| Ludowici city, Long County | 637 | 97 | 65 | 1 977 | 20 | 226 | 4.9 | 47 | 7 | 4 |
| Lula city | 610 | 92 | 94 | 1 975 | 10 | 303 | 5.5 | 37 | 2 | - |
| Banks County (part) | 41 | 4 | 9 | 1 967 | - | 27 | 6.0 | - | - | - |
| Hall County (part) | 569 | 88 | 85 | 1 976 | 10 | 276 | 5.5 | 37 | 2 | - |
| Lumber City city, Telfair County | 575 | 89 | 52 | 1 974 | 26 | 215 | 5.1 | 56 | 29 | 18 |
| Lumpkin city, Stewart County | 602 | 30 | 101 | 1 967 | 29 | 194 | 5.0 | 63 | 14 | 12 |
| Luthersville city, Meriwether County | 320 | 16 | 90 | 1 975 | 10 | 129 | 5.2 | 33 | 11 | 10 |
| Lyerly town, Chattooga County | 228 | 15 | 52 | 1 966 | 12 | 96 | 5.2 | 21 | 1 | 1 |
| Lyons city, Toombs County | 1 828 | 135 | 82 | 1 970 | 65 | 793 | 5.2 | 162 | 79 | 82 |
| Mableton CDP, Cobb County | 11 279 | 970 | 294 | 1 973 | 346 | 6 562 | 5.8 | 803 | 55 | 34 |
| McCaysville city, Fannin County | 612 | 23 | 121 | 1 958 | 12 | 234 | 5.1 | 83 | - | 3 |
| McDonough city, Henry County | 3 146 | 1 472 | 185 | 1 993 | 121 | 1 399 | 5.3 | 407 | 8 | - |
| McIntyre town, Wilkinson County | 335 | 33 | 37 | 1 970 | 11 | 142 | 5.2 | 32 | 13 | 19 |
| Macon city | 44 475 | 1 031 | 5 587 | 1 962 | 2 747 | 18 180 | 5.1 | 7 442 | 649 | 908 |
| Bibb County (part) | 44 268 | 1 011 | 5 587 | 1 962 | 2 747 | 18 083 | 5.1 | 7 433 | 649 | 908 |
| Jones County (part) | 207 | 20 | - | 1 978 | - | 97 | 5.4 | 9 | - | - |
| McRae city, Telfair County | 1 320 | 95 | 140 | 1 969 | 55 | 622 | 5.4 | 92 | 36 | 32 |
| Madison city, Morgan County | 1 499 | 185 | 271 | 1 971 | 50 | 743 | 5.5 | 115 | - | 3 |
| Manassas city, Tattnall County | 46 | - | 14 | 1 957 | 2 | 23 | 5.5 | 2 | 9 | 7 |
| Manchester city | 1 913 | 67 | 410 | 1 964 | 27 | 907 | 5.4 | 252 | 64 | 69 |
| Meriwether County (part) | 1 861 | 67 | 410 | 1 964 | 27 | 867 | 5.3 | 252 | 64 | 69 |
| Talbot County (part) | 52 | - | - | 1 959 | - | 40 | 6.0 | - | - | - |
| Mansfield city, Newton County | 149 | 28 | 45 | 1 968 | 14 | 78 | 5.6 | 17 | 6 | - |
| Marietta city, Cobb County | 25 399 | 2 845 | 1 176 | 1 981 | 2 918 | 8 270 | 4.7 | 6 486 | 131 | 198 |
| Marshallville city, Macon County | 574 | 43 | 79 | 1 974 | 35 | 246 | 5.2 | 100 | 17 | 18 |
| Martin town | 158 | 20 | 27 | 1 974 | - | 80 | 5.5 | 8 | 1 | 7 |
| Franklin County (part) | - | - | - | - | - | - | - | - | - | - |
| Stephens County (part) | 158 | 20 | 27 | 1 974 | - | 80 | 5.5 | 8 | 1 | 7 |
| Martinez CDP, Columbia County | 10 310 | 902 | 14 | 1 983 | 129 | 7 679 | 6.4 | 290 | 46 | 21 |
| Maxeys town, Oglethorpe County | 94 | 23 | 24 | 1 982 | 2 | 73 | 6.3 | 5 | 23 | 23 |

Table 20. **Physical Housing Characteristics: 2000—Con.**

[Data based on a sample (except Tables 65-68). For information on confidentiality protection, coverage, sampling error, and nonsampling error, see Appendix G. For location of definitions, see "How to Use This Census Report"]

| State County Place | Total housing units | Year structure built | | | Rooms | | | No bedrooms or 1 bedroom | Lacking complete plumbing facilities | Lacking complete kitchen facilities |
|---|---------------------------|--------------------------|--------------------|--------|--------|--------------|--------|--------------------------------|---|--|
| | | 1995 to March 2000 | 1939 or earlier | Median | 1 or 2 | 6 or more | Median | | | |
| PLACE—Con. | | | | | | | | | | |
| Maysville town | 542 | 130 | 132 | 1 981 | 9 | 288 | 5.6 | 22 | - | - |
| Banks County (part) | 291 | 81 | 83 | 1 975 | 2 | 163 | 5.7 | 3 | - | - |
| Jackson County (part) | 251 | 49 | 49 | 1 986 | 7 | 125 | 5.5 | 19 | - | - |
| Meansville city, Pike County | 82 | 3 | 34 | 1 962 | 2 | 51 | 5.9 | 2 | - | - |
| Meigs city | 472 | 87 | 53 | 1 971 | 17 | 174 | 5.0 | 58 | 10 | 8 |
| Mitchell County (part) | 12 | 1 | 4 | 1 955 | - | 8 | 6.5 | - | 1 | 1 |
| Thomas County (part) | 460 | 86 | 49 | 1 972 | 17 | 166 | 4.9 | 58 | 9 | 7 |
| Menlo city, Chattooga County | 247 | 9 | 59 | 1 963 | 10 | 102 | 5.2 | 36 | 2 | - |
| Metter city, Candler County | 1 541 | 91 | 167 | 1 971 | 69 | 701 | 5.3 | 167 | 16 | 6 |
| Midville city, Burke County | 221 | 35 | 40 | 1 958 | 25 | 103 | 5.0 | 40 | - | - |
| Midway city, Liberty County | 396 | 113 | 8 | 1 987 | 9 | 232 | 5.8 | 23 | 3 | 7 |
| Midway-Hardwick CDP, Baldwin County | 2 222 | 203 | 158 | 1 976 | 57 | 833 | 5.1 | 178 | 14 | 24 |
| Milan town | 375 | 18 | 45 | 1 966 | 25 | 154 | 5.2 | 40 | 13 | 8 |
| Dodge County (part) | 203 | 12 | 17 | 1 967 | 6 | 87 | 5.2 | 8 | 4 | 2 |
| Telfair County (part) | 172 | 6 | 28 | 1 964 | 19 | 67 | 5.1 | 32 | 9 | 6 |
| Milledgeville city, Baldwin County | 5 433 | 496 | 486 | 1 968 | 400 | 2 253 | 5.1 | 768 | 20 | 81 |
| Millen city, Jenkins County | 1 590 | 129 | 202 | 1 968 | 31 | 573 | 5.1 | 159 | 42 | 69 |
| Milner city, Lamar County | 203 | 40 | 53 | 1 979 | 2 | 103 | 5.5 | 10 | - | - |
| Mitchell town, Glascock County | 83 | 11 | 22 | 1 968 | - | 49 | 5.8 | 4 | - | - |
| Molena city, Pike County | 140 | 20 | 48 | 1 971 | - | 84 | 5.8 | - | 2 | - |
| Monroe city, Walton County | 4 739 | 641 | 642 | 1 974 | 172 | 1 632 | 4.9 | 658 | 55 | 61 |
| Montezuma city, Macon County | 1 672 | 126 | 281 | 1 970 | 53 | 821 | 5.5 | 215 | 29 | 42 |
| Montgomery CDP, Chatham County | 1 648 | 155 | 193 | 1 979 | 7 | 1 065 | 6.1 | 56 | 11 | 11 |
| Monticello city, Jasper County | 1 020 | 118 | 247 | 1 969 | 20 | 497 | 5.4 | 93 | 2 | 2 |
| Montrose town, Laurens County | 62 | 8 | 15 | 1 973 | - | 31 | 5.5 | 3 | - | - |
| Moody AFB CDP, Lowndes County | 352 | 48 | - | 1 975 | 8 | 78 | 4.6 | 29 | 9 | 9 |
| Moreland town, Coweta County | 151 | 12 | 51 | 1 955 | - | 66 | 5.3 | 7 | 1 | 1 |
| Morgan city, Calhoun County | 127 | 13 | 19 | 1 968 | 10 | 49 | 5.1 | 13 | - | 4 |
| Morganton town, Fannin County | 152 | 11 | 37 | 1 973 | - | 78 | 5.5 | 2 | - | - |
| Morrow city, Clayton County | 1 772 | 140 | 11 | 1 972 | 70 | 966 | 5.7 | 193 | 15 | - |
| Morven city, Brooks County | 250 | 44 | 22 | 1 976 | 6 | 115 | 5.3 | 12 | 2 | 2 |
| Moultrie city, Colquitt County | 6 661 | 515 | 681 | 1 969 | 488 | 2 593 | 5.0 | 1 279 | 111 | 197 |
| Mountain City town, Rabun County | 435 | 75 | 57 | 1 977 | 16 | 164 | 5.0 | 44 | 5 | 3 |
| Mountain Park city | 264 | 27 | 29 | 1 967 | - | 134 | 5.5 | 14 | 3 | - |
| Cherokee County (part) | 3 | - | - | 1 975 | - | 3 | 7.0 | - | - | - |
| Fulton County (part) | 261 | 27 | 29 | 1 966 | - | 131 | 5.5 | 14 | 3 | - |
| Mountain Park CDP, Gwinnett County | 4 460 | 413 | 18 | 1 977 | 143 | 3 581 | 6.9 | 208 | - | 10 |
| Mount Airy town, Habersham County | 255 | 33 | 31 | 1 977 | 10 | 143 | 5.8 | 23 | - | - |
| Mount Vernon city, Montgomery County | 839 | 123 | 67 | 1 978 | 85 | 307 | 5.0 | 131 | 22 | 27 |
| Mount Zion city, Carroll County | 501 | 97 | 53 | 1 982 | 6 | 281 | 5.7 | 15 | 4 | 8 |
| Nahunta city, Brantley County | 457 | 44 | 45 | 1 972 | 18 | 163 | 5.0 | 54 | 4 | 4 |
| Nashville city, Berrien County | 2 121 | 233 | 127 | 1 972 | 99 | 915 | 5.2 | 241 | 26 | 69 |
| Nelson city | 261 | 77 | 72 | 1 987 | - | 151 | 5.8 | 11 | - | - |
| Cherokee County (part) | 139 | 61 | 13 | 1 994 | - | 104 | 6.3 | 2 | - | - |
| Pickens County (part) | 122 | 16 | 59 | 1 942 | - | 47 | 5.2 | 9 | - | - |
| Newborn town, Newton County | 196 | 39 | 23 | 1 985 | - | 85 | 5.3 | 10 | - | - |
| Newington town, Screven County | 161 | 23 | 29 | 1 974 | 7 | 70 | 5.3 | 14 | 1 | 4 |
| Newnan city, Coweta County | 6 643 | 1 389 | 811 | 1 973 | 232 | 2 891 | 5.2 | 994 | 38 | 41 |
| Newton city, Baker County | 363 | 49 | 24 | 1 975 | 37 | 119 | 5.0 | 56 | - | 2 |
| Nicholls city, Coffee County | 494 | 100 | 41 | 1 976 | 27 | 119 | 4.8 | 55 | 10 | 9 |
| Nicholson city, Jackson County | 492 | 181 | 24 | 1 991 | 3 | 224 | 5.4 | 14 | - | 2 |
| Norcross city, Gwinnett County | 2 784 | 443 | 130 | 1 982 | 246 | 1 025 | 4.9 | 477 | - | - |
| Norman Park city, Colquitt County | 372 | 58 | 44 | 1 975 | 10 | 161 | 5.2 | 27 | - | 3 |
| North Atlanta CDP, DeKalb County | 16 619 | 2 496 | 394 | 1 975 | 2 209 | 5 566 | 4.7 | 4 735 | 129 | 134 |
| North Decatur CDP, DeKalb County | 8 369 | 261 | 108 | 1 967 | 814 | 3 887 | 5.3 | 1 871 | 47 | 166 |
| North Druid Hills CDP, DeKalb County | 10 240 | 1 534 | 67 | 1 976 | 1 643 | 3 371 | 4.4 | 3 410 | 25 | 52 |
| North High Shoals town, Oconee County | 161 | 44 | 26 | 1 982 | - | 117 | 6.7 | 3 | - | - |
| Norwood city, Warren County | 145 | 12 | 39 | 1 973 | 5 | 77 | 5.6 | 16 | - | - |
| Nunez town, Emanuel County | 69 | 12 | 7 | 1 974 | - | 37 | 5.7 | - | - | - |
| Oak Park town, Emanuel County | 192 | 22 | 36 | 1 973 | 7 | 66 | 5.0 | 30 | 15 | 15 |
| Oakwood city, Hall County | 1 109 | 270 | 10 | 1 985 | 79 | 258 | 4.3 | 167 | 19 | 19 |
| Ochlocknee town, Thomas County | 285 | 28 | 54 | 1 971 | 7 | 140 | 5.5 | 10 | 3 | 2 |
| Ocilla city, Irwin County | 1 264 | 123 | 137 | 1 971 | 55 | 514 | 5.2 | 173 | 22 | 23 |
| Oconee city, Washington County | 93 | 11 | 23 | 1 970 | 3 | 48 | 5.5 | 18 | 3 | 3 |
| Odum town, Wayne County | 191 | 32 | 43 | 1 965 | 6 | 119 | 5.9 | 14 | 3 | - |
| Offerman city, Pierce County | 176 | 30 | 21 | 1 976 | - | 67 | 5.1 | 2 | - | - |
| Oglethorpe city, Macon County | 558 | 58 | 94 | 1 974 | 8 | 248 | 5.3 | 55 | 24 | 25 |
| Oliver city, Screven County | 122 | 27 | 22 | 1 979 | 4 | 62 | 5.5 | 8 | 6 | 6 |
| Omega city | 514 | 73 | 44 | 1 977 | 18 | 175 | 5.0 | 55 | 6 | 5 |
| Colquitt County (part) | - | - | - | - | - | - | - | - | - | - |
| Tift County (part) | 514 | 73 | 44 | 1 977 | 18 | 175 | 5.0 | 55 | 6 | 5 |
| Orchard Hill town, Spalding County | 104 | 10 | 9 | 1 979 | - | 28 | 5.1 | 2 | 2 | 4 |
| Oxford city, Newton County | 551 | 34 | 74 | 1 973 | 10 | 286 | 5.6 | 31 | 14 | 3 |
| Palmetto city | 1 225 | 281 | 166 | 1 978 | 48 | 650 | 5.6 | 122 | 7 | 7 |
| Coweta County (part) | 84 | - | - | 1 979 | - | 57 | 5.8 | - | 7 | 7 |
| Fulton County (part) | 1 141 | 281 | 166 | 1 978 | 48 | 593 | 5.6 | 122 | - | - |
| Panthersville CDP, DeKalb County | 4 309 | 279 | 10 | 1 974 | 424 | 1 831 | 5.2 | 838 | 21 | - |
| Parrott town, Terrell County | 97 | 2 | 60 | 1940- | - | 76 | 6.2 | 3 | 3 | 5 |
| Patterson city, Pierce County | 311 | 29 | 18 | 1 966 | - | 150 | 5.5 | 15 | 2 | - |

Table 20. Physical Housing Characteristics: 2000—Con.

[Data based on a sample (except Tables 65-68). For information on confidentiality protection, coverage, sampling error, and nonsampling error, see Appendix G. For location of definitions, see "How to Use This Census Report"]

| State County Place | Total housing units | Year structure built | | | Rooms | | | No bedrooms or 1 bedroom | Lacking complete plumbing facilities | Lacking complete kitchen facilities |
|--|---------------------------|--------------------------|--------------------|--------|--------|--------------|--------|--------------------------------|---|--|
| | | 1995 to March 2000 | 1939 or earlier | Median | 1 or 2 | 6 or more | Median | | | |
| PLACE—Con. | | | | | | | | | | |
| Pavo city | 350 | 47 | 69 | 1 966 | 6 | 178 | 5.5 | 23 | 14 | 14 |
| Brooks County (part) | 154 | 22 | 26 | 1 970 | 4 | 63 | 5.1 | 16 | 8 | 8 |
| Thomas County (part) | 196 | 25 | 43 | 1 959 | 2 | 115 | 5.9 | 7 | 6 | 6 |
| Payne city, Bibb County | 93 | - | 67 | 1940- | - | 33 | 4.7 | 17 | - | - |
| Peachtree City city, Fayette County | 11 490 | 2 650 | 21 | 1 989 | 250 | 8 512 | 7.1 | 552 | 31 | 41 |
| Pearson city, Atkinson County | 753 | 77 | 52 | 1 976 | 46 | 237 | 4.7 | 97 | 15 | 14 |
| Pelham city, Mitchell County | 1 598 | 153 | 252 | 1 961 | 90 | 744 | 5.3 | 283 | 19 | 32 |
| Pembroke city, Bryan County | 913 | 122 | 83 | 1 975 | 16 | 470 | 5.6 | 52 | 27 | 26 |
| Pendergrass city, Jackson County | 188 | 7 | 17 | 1 970 | 14 | 73 | 5.1 | 17 | - | 5 |
| Perry city | 3 968 | 484 | 186 | 1 973 | 172 | 1 871 | 5.4 | 442 | 12 | 33 |
| Houston County (part) | 3 968 | 484 | 186 | 1 973 | 172 | 1 871 | 5.4 | 442 | 12 | 33 |
| Peach County (part) | - | - | - | - | - | - | - | - | - | - |
| Phillipsburg CDP, Tift County | 453 | 44 | 62 | 1 972 | 14 | 168 | 4.9 | 46 | - | 15 |
| Pinehurst city, Dooly County | 167 | 9 | 43 | 1 965 | 6 | 85 | 5.5 | 20 | 5 | 4 |
| Pine Lake city, DeKalb County | 287 | 2 | 52 | 1 956 | 8 | 85 | 4.8 | 24 | - | - |
| Pine Mountain town | 892 | 62 | 60 | 1 967 | 380 | 194 | 3.4 | 448 | 2 | - |
| Harris County (part) | 878 | 50 | 60 | 1 967 | 380 | 190 | 3.3 | 446 | - | - |
| Meriwether County (part) | 14 | 12 | - | 1 997 | - | 4 | 5.1 | 2 | 2 | - |
| Pineview town, Wilcox County | 220 | 16 | 29 | 1 969 | - | 84 | 5.2 | 13 | 9 | 5 |
| Pitts city, Wilcox County | 152 | 17 | 49 | 1 957 | - | 73 | 5.4 | 11 | 5 | 7 |
| Plains city, Sumter County | 237 | 9 | 101 | 1 949 | 4 | 127 | 5.7 | 25 | 1 | 4 |
| Plainville city, Gordon County | 109 | 10 | 16 | 1 964 | - | 39 | 5.2 | 7 | - | - |
| Pooler city, Chatham County | 2 368 | 575 | 52 | 1 982 | 22 | 1 464 | 5.9 | 93 | 9 | - |
| Portal town, Bulloch County | 248 | 34 | 42 | 1 970 | 2 | 124 | 5.5 | 18 | - | - |
| Porterdale town, Newton County | 468 | 5 | 279 | 1940- | 6 | 191 | 5.0 | 50 | 3 | - |
| Port Wentworth city, Chatham County | 1 377 | 53 | 100 | 1 959 | 38 | 742 | 5.6 | 105 | - | - |
| Poulan city, Worth County | 386 | 29 | 56 | 1 969 | 7 | 177 | 5.4 | 23 | 12 | 7 |
| Powder Springs city, Cobb County | 4 186 | 805 | 86 | 1 987 | 12 | 3 016 | 6.3 | 136 | - | - |
| Preston town, Webster County | 218 | 19 | 41 | 1 971 | 7 | 123 | 5.8 | 18 | - | - |
| Pulaski town, Candler County | 86 | 4 | 9 | 1 963 | 2 | 52 | 5.8 | 10 | - | 13 |
| Putney CDP, Dougherty County | 1 236 | 146 | 7 | 1 973 | 7 | 781 | 5.9 | 36 | 17 | 17 |
| Quitman city, Brooks County | 2 017 | 104 | 396 | 1 963 | 117 | 878 | 5.2 | 348 | 16 | 27 |
| Ranger town, Gordon County | 48 | 2 | 9 | 1 973 | 5 | 23 | 5.4 | 5 | 6 | 4 |
| Raoul CDP, Habersham County | 303 | 81 | 47 | 1 981 | - | 99 | 5.1 | 10 | 11 | 11 |
| Ray City city, Berrien County | 351 | 58 | 54 | 1 975 | 6 | 154 | 5.3 | 25 | - | - |
| Rayle town, Wilkes County | 61 | 7 | 19 | 1 962 | - | 26 | 5.3 | 6 | 3 | - |
| Rebecca city, Turner County | 102 | 19 | 34 | 1 960 | 1 | 47 | 5.4 | 6 | 2 | - |
| Redan CDP, DeKalb County | 12 107 | 1 613 | 93 | 1 986 | 560 | 7 516 | 6.1 | 1 414 | 22 | - |
| Reed Creek CDP, Hart County | 1 746 | 358 | 40 | 1 986 | 42 | 965 | 5.7 | 90 | 15 | 15 |
| Register town, Bulloch County | 83 | - | 36 | 1 954 | - | 59 | 6.0 | - | - | - |
| Reidsville city, Tattnall County | 1 114 | 102 | 67 | 1 975 | 39 | 419 | 5.0 | 119 | 21 | 19 |
| Remerton city, Lowndes County | 498 | 97 | - | 1 990 | 60 | 37 | 4.0 | 114 | - | 4 |
| Rentz town, Laurens County | 173 | 22 | 38 | 1 965 | - | 78 | 5.3 | - | 2 | 2 |
| Resaca city, Gordon County | 317 | 41 | 25 | 1 974 | - | 134 | 4.9 | 27 | 2 | 2 |
| Rest Haven town | 65 | 13 | 7 | 1 976 | - | 36 | 5.7 | - | - | - |
| Gwinnett County (part) | 48 | 6 | 7 | 1 958 | - | 31 | 6.0 | - | - | - |
| Hall County (part) | 17 | 7 | - | 1 988 | - | 5 | 4.4 | - | - | - |
| Reynolds town, Taylor County | 491 | 16 | 83 | 1 966 | 12 | 238 | 5.4 | 49 | 8 | 6 |
| Rhine town, Dodge County | 240 | 24 | 43 | 1 962 | 12 | 81 | 4.9 | 27 | 20 | 21 |
| Riceboro city, Liberty County | 285 | 67 | 17 | 1 980 | 2 | 171 | 5.9 | 7 | 10 | 10 |
| Richland city, Stewart County | 711 | 23 | 121 | 1 967 | 50 | 276 | 5.1 | 114 | 17 | 14 |
| Richmond Hill city, Bryan County | 2 639 | 562 | 56 | 1 991 | 127 | 1 271 | 5.4 | 419 | - | - |
| Riddleville town, Washington County | 48 | - | 9 | 1 978 | - | 16 | 5.1 | - | 2 | 2 |
| Rincon city, Effingham County | 1 830 | 525 | 19 | 1 986 | 87 | 651 | 5.0 | 286 | 23 | - |
| Ringgold city, Catoosa County | 1 104 | 200 | 55 | 1 974 | 9 | 378 | 5.0 | 118 | - | - |
| Riverdale city, Clayton County | 4 533 | 429 | 84 | 1 978 | 452 | 1 673 | 5.0 | 797 | 9 | 32 |
| Riverside town, Colquitt County | 19 | 1 | 7 | 1 975 | - | 3 | 4.9 | - | - | - |
| Roberta city, Crawford County | 322 | 2 | 58 | 1 966 | 11 | 143 | 5.3 | 46 | 4 | 2 |
| Robins AFB CDP, Houston County | 797 | 160 | - | 1 968 | 28 | 301 | 5.2 | 37 | - | - |
| Rochelle city, Wilcox County | 644 | 78 | 106 | 1 969 | 21 | 243 | 5.1 | 49 | 13 | 17 |
| Rockmart city, Polk County | 1 680 | 197 | 376 | 1 960 | 7 | 658 | 5.1 | 112 | 27 | 7 |
| Rocky Ford town, Screven County | 86 | 6 | 26 | 1 968 | - | 27 | 4.8 | 2 | 1 | 2 |
| Rome city, Floyd County | 14 459 | 992 | 2 319 | 1 963 | 976 | 6 090 | 5.2 | 2 301 | 114 | 265 |
| Roopville town, Carroll County | 85 | 1 | 29 | 1 959 | - | 51 | 5.8 | 2 | - | - |
| Rossville city, Walker County | 1 670 | 23 | 229 | 1 956 | 34 | 519 | 4.9 | 260 | - | - |
| Roswell city, Fulton County | 31 389 | 5 223 | 236 | 1 985 | 1 507 | 20 121 | 6.6 | 3 705 | 110 | 113 |
| Royston city | 1 145 | 99 | 142 | 1 969 | 29 | 413 | 5.1 | 136 | - | 6 |
| Franklin County (part) | 865 | 64 | 111 | 1 966 | 15 | 307 | 5.1 | 111 | - | 6 |
| Hart County (part) | 280 | 35 | 31 | 1 978 | 14 | 106 | 5.1 | 25 | - | - |
| Madison County (part) | - | - | - | - | - | - | - | - | - | - |
| Rutledge city, Morgan County | 293 | 23 | 70 | 1 973 | 4 | 140 | 5.4 | 17 | - | - |
| St. Marys city, Camden County | 5 307 | 1 174 | 110 | 1 989 | 172 | 2 651 | 5.5 | 430 | 33 | 45 |
| St. Simons CDP, Glynn County | 8 647 | 1 370 | 216 | 1 980 | 198 | 4 869 | 5.8 | 594 | 27 | 42 |
| Sale City town, Mitchell County | 156 | 28 | 53 | 1 961 | - | 96 | 6.0 | - | 6 | 6 |
| Salem CDP, Upson County | 148 | 13 | 11 | 1 978 | - | 75 | 5.5 | 7 | - | - |
| Sandersville city, Washington County | 2 698 | 117 | 296 | 1 971 | 134 | 1 229 | 5.3 | 348 | 36 | 14 |
| Sandy Springs CDP, Fulton County | 42 744 | 5 488 | 322 | 1 982 | 4 058 | 17 921 | 5.0 | 10 898 | 212 | 145 |
| Santa Claus city, Toombs County | 79 | 4 | - | 1 974 | 1 | 25 | 4.9 | 1 | - | - |
| Sardis town, Burke County | 567 | 118 | 45 | 1 977 | 14 | 218 | 5.2 | 34 | 42 | 35 |
| Sasser town, Terrell County | 216 | 14 | 66 | 1 964 | - | 94 | 5.3 | 16 | 16 | 30 |
| Savannah city, Chatham County | 57 496 | 1 787 | 9 404 | 1 962 | 4 131 | 24 196 | 5.1 | 10 582 | 695 | 869 |
| Scotland city | 132 | 20 | 22 | 1 974 | 2 | 61 | 5.4 | 8 | 3 | 3 |
| Telfair County (part) | 113 | 13 | 20 | 1 971 | - | 53 | 5.4 | 3 | 1 | 1 |
| Wheeler County (part) | 19 | 7 | 2 | 1 989 | 2 | 8 | 4.1 | 5 | 2 | 2 |

Table 20. **Physical Housing Characteristics: 2000—Con.**

[Data based on a sample (except Tables 65-68). For information on confidentiality protection, coverage, sampling error, and nonsampling error, see Appendix G. For location of definitions, see "How to Use This Census Report"]

| State County Place | Total housing units | Year structure built | | | Rooms | | | No bedrooms or 1 bedroom | Lacking complete plumbing facilities | Lacking complete kitchen facilities |
|--------------------------------------|---------------------------|--------------------------|--------------------|--------|--------|--------------|--------|--------------------------------|---|--|
| | | 1995 to March 2000 | 1939 or earlier | Median | 1 or 2 | 6 or more | Median | | | |
| PLACE—Con. | | | | | | | | | | |
| Scottsdale CDP, DeKalb County | 4 205 | 483 | 197 | 1 972 | 353 | 1 281 | 4.7 | 806 | - | - |
| Screven city, Wayne County | 357 | 27 | 40 | 1 967 | 9 | 184 | 5.6 | 28 | 7 | 7 |
| Senoia city, Coweta County | 650 | 246 | 120 | 1 990 | 4 | 375 | 5.8 | 34 | 3 | 2 |
| Shady Dale town, Jasper County | 86 | 3 | 36 | 1 950 | - | 46 | 5.6 | 3 | 2 | 2 |
| Shannon CDP, Floyd County | 732 | 19 | 171 | 1 958 | - | 239 | 5.0 | 31 | - | - |
| Sharon city, Taliaferro County | 55 | 8 | 28 | 1940- | - | 34 | 6.0 | - | - | 5 |
| Sharpsburg town, Coweta County | 128 | 34 | 20 | 1 984 | - | 85 | 5.9 | 2 | - | 1 |
| Shellman city, Randolph County | 465 | 39 | 111 | 1 967 | 32 | 179 | 4.9 | 84 | 18 | 16 |
| Shiloh city, Harris County | 172 | 21 | 28 | 1 975 | 4 | 61 | 5.2 | 6 | - | - |
| Siloam town, Greene County | 148 | 7 | 40 | 1 973 | 4 | 60 | 5.3 | 6 | - | - |
| Skidaway Island CDP, Chatham County | 3 496 | 743 | - | 1 988 | 6 | 3 204 | 7.4 | 6 | - | - |
| Sky Valley city, Rabun County | 704 | 22 | - | 1 983 | 2 | 411 | 5.9 | 29 | - | - |
| Smithville city, Lee County | 300 | 38 | 75 | 1 971 | 15 | 139 | 5.3 | 43 | 13 | 11 |
| Smyrna city, Cobb County | 19 715 | 2 971 | 233 | 1 982 | 2 146 | 7 082 | 4.8 | 4 273 | 105 | 41 |
| Snellville city, Gwinnett County | 5 251 | 572 | 32 | 1 982 | 24 | 4 377 | 7.0 | 42 | - | - |
| Social Circle city | 1 252 | 243 | 235 | 1 972 | 23 | 542 | 5.3 | 144 | 24 | 17 |
| Newton County (part) | - | - | - | - | - | - | - | - | - | - |
| Walton County (part) | 1 252 | 243 | 235 | 1 972 | 23 | 542 | 5.3 | 144 | 24 | 17 |
| Soperton city, Treutlen County | 1 198 | 89 | 126 | 1 973 | 60 | 486 | 5.2 | 147 | 14 | 24 |
| Sparks town, Cook County | 737 | 164 | 77 | 1 976 | 18 | 288 | 5.1 | 56 | 13 | 12 |
| Sparta city, Hancock County | 737 | 51 | 192 | 1 959 | 22 | 372 | 5.5 | 102 | 34 | 31 |
| Springfield city, Effingham County | 722 | 98 | 73 | 1 977 | 23 | 298 | 5.2 | 57 | 5 | - |
| Stapleton city, Jefferson County | 120 | 22 | 21 | 1 972 | 5 | 56 | 5.4 | 14 | - | - |
| Statesboro city, Bulloch County | 9 262 | 923 | 457 | 1 980 | 1 248 | 3 150 | 4.6 | 1 994 | 79 | 152 |
| Statham city, Barrow County | 811 | 270 | 64 | 1 982 | 15 | 350 | 5.3 | 40 | 3 | - |
| Stillmore town, Emanuel County | 256 | 38 | 43 | 1 976 | 2 | 120 | 5.4 | 2 | 17 | 17 |
| Stockbridge city, Henry County | 3 953 | 1 787 | - | 1 994 | 74 | 2 108 | 5.6 | 220 | 16 | 24 |
| Stone Mountain city, DeKalb County | 2 561 | 23 | 152 | 1 978 | 121 | 1 196 | 5.4 | 193 | 13 | 26 |
| Sugar Hill city, Gwinnett County | 4 047 | 1 501 | 32 | 1 992 | 26 | 2 721 | 6.2 | 122 | 9 | 17 |
| Summertown town, Emanuel County | 60 | 10 | 6 | 1 972 | - | 29 | 5.5 | 4 | 5 | 5 |
| Summerville city, Chattooga County | 2 126 | 137 | 279 | 1 965 | 92 | 759 | 5.0 | 338 | 20 | 33 |
| Sumner town, Worth County | 118 | 18 | 15 | 1 979 | - | 63 | 5.6 | - | 3 | 3 |
| Sunny Side city, Spalding County | 51 | 4 | 24 | 1 944 | 2 | 20 | 5.1 | 4 | - | - |
| Sunnyside CDP, Ware County | 569 | 34 | 17 | 1 967 | - | 336 | 5.8 | 8 | - | - |
| Sunset Village CDP, Upson County | 404 | 84 | 30 | 1 976 | - | 217 | 5.6 | - | 10 | 14 |
| Surrency town, Appling County | 112 | 16 | 27 | 1 961 | 2 | 53 | 5.4 | 2 | - | - |
| Suwanee city, Gwinnett County | 3 233 | 2 050 | 69 | 1 996 | 80 | 2 310 | 7.3 | 318 | - | - |
| Swainsboro city, Emanuel County | 3 054 | 186 | 108 | 1 969 | 118 | 1 244 | 5.1 | 462 | 127 | 134 |
| Sycamore city, Turner County | 202 | 16 | 48 | 1 963 | 2 | 107 | 5.6 | 8 | 4 | 2 |
| Sylvania city, Screven County | 1 324 | 60 | 224 | 1 967 | 46 | 762 | 5.7 | 137 | - | - |
| Sylvester city, Worth County | 2 536 | 196 | 215 | 1 971 | 91 | 1 041 | 5.1 | 413 | 78 | 56 |
| Talbotton city, Talbot County | 411 | 44 | 74 | 1 970 | 16 | 161 | 5.2 | 51 | 9 | 6 |
| Talking Rock town, Pickens County | 22 | - | 5 | 1 964 | - | 9 | 5.3 | - | - | - |
| Tallapoosa city, Haralson County | 1 366 | 98 | 215 | 1 966 | 41 | 615 | 5.3 | 152 | 9 | - |
| Tallah Falls town | 111 | 26 | 27 | 1 985 | 8 | 47 | 5.2 | 11 | 2 | - |
| Habersham County (part) | 36 | 6 | 11 | 1 970 | 2 | 13 | 5.0 | 2 | - | - |
| Rabun County (part) | 75 | 20 | 16 | 1 986 | 6 | 34 | 5.3 | 9 | 2 | - |
| Talmo town, Jackson County | 142 | 8 | 21 | 1 981 | 27 | 42 | 4.4 | 34 | - | - |
| Tarrytown village, Montgomery County | 48 | - | 22 | 1 953 | - | 20 | 4.9 | 2 | 5 | 3 |
| Taylorville town | 109 | 16 | 33 | 1 958 | - | 55 | 5.5 | 2 | - | - |
| Bartow County (part) | 91 | 16 | 28 | 1 968 | - | 50 | 5.7 | 2 | - | - |
| Polk County (part) | 18 | - | 5 | 1 953 | - | 5 | 5.1 | - | - | - |
| Temple city | 965 | 248 | 101 | 1 979 | 13 | 375 | 5.2 | 36 | - | - |
| Carroll County (part) | 965 | 248 | 101 | 1 979 | 13 | 375 | 5.2 | 36 | - | - |
| Haralson County (part) | - | - | - | - | - | - | - | - | - | - |
| Tennille city, Washington County | 744 | 31 | 208 | 1 958 | 23 | 328 | 5.3 | 64 | 11 | 7 |
| Thomaston city, Upson County | 4 166 | 257 | 1 020 | 1 958 | 157 | 1 373 | 4.8 | 716 | 41 | 29 |
| Thomasville city, Thomas County | 7 793 | 399 | 1 029 | 1 966 | 504 | 4 014 | 5.6 | 942 | 92 | 117 |
| Thomson city, McDuffie County | 2 901 | 189 | 290 | 1 971 | 170 | 1 219 | 5.2 | 365 | 57 | 50 |
| Thunderbolt town, Chatham County | 1 139 | 63 | 121 | 1 969 | 53 | 426 | 4.9 | 127 | 14 | 10 |
| Tifton city, Tift County | 6 019 | 650 | 405 | 1 971 | 341 | 2 413 | 5.0 | 990 | 65 | 72 |
| Tiger town, Rabun County | 142 | 23 | 20 | 1 973 | 10 | 49 | 5.0 | 12 | 3 | - |
| Tignall town, Wilkes County | 306 | 34 | 53 | 1 972 | 4 | 136 | 5.3 | 24 | 7 | 7 |
| Toccoa city, Stephens County | 4 386 | 184 | 239 | 1 968 | 88 | 1 725 | 5.1 | 549 | 8 | 19 |
| Toombsboro town, Wilkinson County | 263 | 20 | 55 | 1 965 | 6 | 126 | 5.4 | 15 | 9 | 3 |
| Trenton city, Dade County | 851 | 54 | 42 | 1 973 | 43 | 391 | 5.3 | 100 | 11 | 8 |
| Trion town, Chattooga County | 892 | 33 | 437 | 1 941 | 8 | 340 | 5.0 | 72 | 1 | 4 |
| Tucker CDP, DeKalb County | 10 701 | 326 | 128 | 1 971 | 343 | 7 640 | 6.6 | 598 | 17 | 17 |
| Tunnel Hill city, Whitfield County | 472 | 14 | 49 | 1 972 | 2 | 283 | 5.9 | 7 | 2 | 2 |
| Turin town, Coweta County | 69 | 8 | 29 | 1 956 | - | 55 | 6.3 | - | - | - |
| Twin City city, Emanuel County | 621 | 48 | 112 | 1 972 | 6 | 283 | 5.4 | 34 | 20 | 29 |
| Tybee Island city, Chatham County | 2 695 | 508 | 390 | 1 977 | 190 | 1 048 | 5.0 | 412 | 8 | 13 |
| Tyrone town, Fayette County | 1 417 | 208 | 40 | 1 985 | 19 | 1 028 | 6.5 | 32 | - | - |
| Ty Ty city, Tift County | 298 | 70 | 25 | 1 984 | 5 | 102 | 5.0 | 18 | 4 | 4 |
| Unadilla city, Dooly County | 766 | 64 | 105 | 1 973 | 35 | 316 | 5.1 | 114 | 23 | 26 |
| Union City city, Fulton County | 5 354 | 380 | 92 | 1 982 | 626 | 1 385 | 4.5 | 1 678 | 14 | 173 |
| Union Point city, Greene County | 753 | 20 | 147 | 1 963 | 23 | 305 | 5.2 | 93 | 28 | 28 |
| Unionville CDP, Tift County | 824 | 80 | 59 | 1 966 | - | 347 | 5.3 | 23 | 15 | 24 |
| Uvalda city, Montgomery County | 251 | 38 | 35 | 1 966 | 3 | 100 | 5.1 | 10 | - | 2 |
| Valdosta city, Lowndes County | 19 007 | 2 010 | 1 160 | 1 974 | 1 350 | 7 861 | 5.1 | 2 852 | 148 | 146 |
| Varnell city, Whitfield County | 497 | 122 | 10 | 1 985 | 3 | 240 | 5.4 | 13 | 5 | 5 |
| Vernonburg town, Chatham County | 74 | - | 23 | 1 965 | - | 50 | 7.1 | - | - | - |

Table 20. **Physical Housing Characteristics: 2000**—Con.

[Data based on a sample (except Tables 65-68). For information on confidentiality protection, coverage, sampling error, and nonsampling error, see Appendix G. For location of definitions, see "How to Use This Census Report"]

| State County Place | Total housing units | Year structure built | | | Rooms | | | No bedrooms or 1 bedroom | Lacking complete plumbing facilities | Lacking complete kitchen facilities |
|---|---------------------------|--------------------------|--------------------|--------|--------|--------------|--------|--------------------------------|---|--|
| | | 1995 to March 2000 | 1939 or earlier | Median | 1 or 2 | 6 or more | Median | | | |
| PLACE—Con. | | | | | | | | | | |
| Vidalia city | 4 757 | 268 | 185 | 1 972 | 130 | 2 220 | 5.4 | 445 | 22 | 30 |
| Montgomery County (part) | 76 | 26 | - | 1 989 | - | 76 | 7.2 | - | - | - |
| Toombs County (part) | 4 681 | 242 | 185 | 1 971 | 130 | 2 144 | 5.3 | 445 | 22 | 30 |
| Vidette city, Burke County | 49 | 3 | 16 | 1 949 | 4 | 28 | 5.9 | 4 | - | - |
| Vienna city, Dooly County | 1 171 | 201 | 137 | 1 975 | 92 | 507 | 5.2 | 227 | 11 | 24 |
| Villa Rica city | 1 812 | 363 | 233 | 1 973 | 8 | 858 | 5.4 | 167 | 16 | 24 |
| Carroll County (part) | 1 615 | 199 | 233 | 1 970 | 8 | 700 | 5.2 | 158 | 16 | 24 |
| Douglas County (part) | 197 | 164 | - | 1 999 | - | 158 | 7.8 | 9 | - | - |
| Vinings CDP, Cobb County | 5 662 | 1 135 | - | 1 984 | 673 | 1 422 | 4.3 | 1 684 | 24 | 24 |
| Waco city, Haralson County | 205 | 6 | 17 | 1 968 | - | 66 | 5.0 | - | 6 | 4 |
| Wadley city, Jefferson County | 878 | 131 | 137 | 1 973 | 58 | 336 | 5.1 | 123 | 15 | 15 |
| Waleska city, Cherokee County | 112 | 10 | 38 | 1 960 | - | 69 | 5.9 | 9 | 3 | - |
| Walnut Grove town, Walton County | 475 | 210 | 21 | 1 993 | 2 | 271 | 5.7 | 13 | 5 | 5 |
| Walshville city, Liberty County | 1 589 | 563 | - | 1 991 | 51 | 465 | 4.9 | 70 | 53 | 33 |
| Warm Springs city, Meriwether County | 231 | 8 | 34 | 1 961 | 15 | 118 | 5.5 | 28 | - | - |
| Warner Robins city | 21 843 | 2 796 | 83 | 1 975 | 1 511 | 8 706 | 5.1 | 3 326 | 102 | 114 |
| Houston County (part) | 21 837 | 2 796 | 83 | 1 975 | 1 511 | 8 704 | 5.1 | 3 326 | 102 | 114 |
| Peach County (part) | 6 | - | - | 1 988 | - | 2 | 4.0 | - | - | - |
| Warrenton city, Warren County | 919 | 93 | 140 | 1 971 | 35 | 355 | 5.0 | 123 | 26 | 17 |
| Warwick city, Worth County | 222 | 11 | 18 | 1 965 | 6 | 91 | 5.0 | 28 | 19 | 3 |
| Washington city, Wilkes County | 2 042 | 173 | 295 | 1 971 | 61 | 955 | 5.4 | 271 | 39 | 48 |
| Watkinsville town, Oconee County | 879 | 141 | 74 | 1 983 | - | 502 | 5.7 | 16 | 12 | - |
| Waverly Hall town, Harris County | 240 | 25 | 50 | 1 971 | 6 | 131 | 5.6 | 37 | 5 | 7 |
| Waycross city | 7 516 | 419 | 1 046 | 1 962 | 482 | 3 321 | 5.2 | 1 084 | 117 | 242 |
| Pierce County (part) | - | - | - | - | - | - | - | - | - | - |
| Ware County (part) | 7 516 | 419 | 1 046 | 1 962 | 482 | 3 321 | 5.2 | 1 084 | 117 | 242 |
| Waynesboro city, Burke County | 2 288 | 76 | 214 | 1 967 | 112 | 836 | 5.0 | 461 | 27 | 77 |
| Weston town, Webster County | 37 | 3 | 21 | 1940- | - | 15 | 5.2 | - | 3 | - |
| West Point city | 1 418 | 141 | 279 | 1 961 | 27 | 721 | 5.5 | 169 | - | 10 |
| Harris County (part) | 284 | 13 | 21 | 1 968 | 20 | 218 | 7.0 | 26 | - | 10 |
| Troup County (part) | 1 134 | 128 | 258 | 1 959 | 7 | 503 | 5.2 | 143 | - | - |
| Whigham city, Grady County | 221 | 24 | 38 | 1 971 | 5 | 115 | 5.6 | 20 | - | 2 |
| White city, Bartow County | 295 | 22 | 46 | 1 972 | - | 95 | 4.9 | 4 | - | - |
| Whitemarsh Island CDP, Chatham County | 2 459 | 503 | 81 | 1 990 | 33 | 1 384 | 5.8 | 229 | 15 | 15 |
| White Plains city, Greene County | 136 | 6 | 39 | 1 971 | - | 71 | 5.6 | - | 6 | 4 |
| Whitesburg town, Carroll County | 243 | 12 | 47 | 1 963 | 7 | 107 | 5.3 | 14 | - | - |
| Willacoochee city, Atkinson County | 665 | 87 | 73 | 1 977 | 17 | 274 | 5.1 | 54 | 25 | 25 |
| Williamson town, Pike County | 127 | 14 | 26 | 1 972 | - | 62 | 5.4 | 3 | - | 3 |
| Wilmington Island CDP, Chatham County | 5 946 | 1 021 | 123 | 1 984 | 126 | 3 716 | 6.1 | 381 | - | - |
| Winder city, Barrow County | 4 092 | 716 | 239 | 1 976 | 129 | 1 486 | 5.0 | 435 | 52 | 34 |
| Winterville city, Clarke County | 429 | 31 | 45 | 1 980 | 5 | 262 | 5.8 | 16 | 2 | 1 |
| Woodbine city, Camden County | 520 | 32 | 40 | 1 972 | 21 | 228 | 5.3 | 51 | 5 | 12 |
| Woodbury city, Meriwether County | 494 | 40 | 125 | 1 959 | 5 | 260 | 5.6 | 32 | 17 | 5 |
| Woodland city, Talbot County | 209 | 10 | 26 | 1 968 | 5 | 97 | 5.4 | 12 | 8 | 8 |
| Woodstock city, Cherokee County | 4 078 | 1 618 | 42 | 1 992 | 184 | 2 274 | 5.8 | 345 | 8 | 31 |
| Woodville city, Greene County | 141 | 12 | 33 | 1 972 | - | 82 | 5.7 | 3 | 6 | 4 |
| Woolsey town, Fayette County | 62 | 2 | 17 | 1 982 | - | 51 | 7.1 | - | - | - |
| Wrens city, Jefferson County | 1 057 | 73 | 119 | 1 973 | 105 | 301 | 4.7 | 245 | 5 | 35 |
| Wrightsville city, Johnson County | 985 | 94 | 117 | 1 970 | 51 | 385 | 5.1 | 151 | 24 | 20 |
| Yatesville town, Upson County | 188 | 12 | 41 | 1 962 | 6 | 109 | 5.7 | 6 | 6 | 3 |
| Young Harris city, Towns County | 136 | 4 | 16 | 1 972 | - | 85 | 6.0 | - | - | - |
| Zebulon city, Pike County | 507 | 57 | 81 | 1 978 | 16 | 195 | 4.9 | 59 | 13 | 9 |

Table 21. Fuels and Equipment Characteristics: 2000

[Data based on a sample (except Tables 65-68). For information on confidentiality protection, coverage, sampling error, and nonsampling error, see Appendix G. For location of definitions, see "How to Use This Census Report"]

| State County County Subdivision Place | Occupied housing units | House heating fuel | | | | | Vehicles available | | | Percent no telephone service available |
|--|------------------------------|--------------------|------------------|--------------------------------|--|--------------|--------------------|----------------|------------------|---|
| | | Utility gas | Electricity | Fuel oil, kerosene, etc. | Coal or coke, wood, solar energy, or other fuel | None | None | 1 | 2 or more | |
| The State | 3 006 369 | 1 470 824 | 1 151 346 | 18 769 | 32 414 | 9 039 | 248 546 | 971 411 | 1 786 412 | 3.2 |
| Appling County | 6 606 | 713 | 4 006 | 66 | 154 | 17 | 476 | 2 061 | 4 069 | 8.1 |
| Altamaha River CCD | 1 101 | 10 | 724 | 4 | 34 | 4 | 18 | 312 | 771 | 3.5 |
| Baxley CCD | 3 491 | 675 | 2 082 | 31 | 52 | 7 | 377 | 1 138 | 1 976 | 10.2 |
| Baxley city (part) | 1 582 | 531 | 782 | 26 | 12 | - | 283 | 591 | 708 | 12.1 |
| Satilla Creek CCD | 1 387 | 21 | 895 | 24 | 30 | - | 41 | 417 | 929 | 6.8 |
| Baxley city (part) | - | - | - | - | - | - | - | - | - | (X) |
| Graham city | 124 | - | 73 | - | - | - | 19 | 37 | 68 | 24.2 |
| Surrency-Thornton CCD | 627 | 7 | 305 | 7 | 38 | 6 | 40 | 194 | 393 | 7.0 |
| Baxley city (part) | - | - | - | - | - | - | - | - | - | (X) |
| Surrency town | 98 | 5 | 39 | 2 | 2 | - | 13 | 28 | 57 | 16.3 |
| Atkinson County | 2 717 | 41 | 1 816 | 25 | 81 | 23 | 199 | 988 | 1 530 | 16.6 |
| Axson CCD | 429 | - | 283 | 4 | 28 | 2 | 8 | 159 | 262 | 15.2 |
| Pearson CCD | 1 509 | 29 | 1 036 | 16 | 41 | 6 | 127 | 558 | 824 | 19.4 |
| Pearson city | 648 | 14 | 441 | 9 | 17 | - | 90 | 279 | 279 | 23.1 |
| Willacoochee CCD | 779 | 12 | 497 | 5 | 12 | 15 | 64 | 271 | 444 | 12.1 |
| Willacoochee city | 530 | 10 | 345 | 5 | 12 | 5 | 57 | 220 | 253 | 15.7 |
| Bacon County | 3 833 | 760 | 2 058 | 16 | 54 | - | 389 | 1 352 | 2 092 | 7.6 |
| Alma CCD | 2 788 | 688 | 1 470 | 16 | 18 | - | 342 | 1 017 | 1 429 | 8.4 |
| Alma city (part) | 1 215 | 611 | 506 | - | - | - | 227 | 559 | 429 | 9.9 |
| Rockingham CCD | 1 045 | 72 | 588 | - | 36 | - | 47 | 335 | 663 | 5.5 |
| Alma city (part) | - | - | - | - | - | - | - | - | - | (X) |
| Baker County | 1 514 | 30 | 928 | 12 | 31 | 2 | 128 | 530 | 856 | 7.5 |
| Milford CCD | 539 | 11 | 316 | - | 5 | - | 59 | 157 | 323 | 12.2 |
| Newton CCD | 975 | 19 | 612 | 12 | 26 | 2 | 69 | 373 | 533 | 4.8 |
| Newton city | 336 | 2 | 243 | - | 5 | 2 | 42 | 170 | 124 | 7.7 |
| Baldwin County | 14 758 | 5 420 | 6 271 | 50 | 139 | 46 | 1 382 | 4 983 | 8 393 | 5.8 |
| Coopers CCD | 2 171 | 316 | 752 | 30 | - | - | 138 | 595 | 1 438 | 4.0 |
| Milledgeville city (part) | 15 | 7 | - | - | - | - | - | 8 | 7 | - |
| Milledgeville-Midway-Hardwick CCD | 10 967 | 5 029 | 4 772 | 10 | 99 | 40 | 1 183 | 3 936 | 5 848 | 6.3 |
| Midway-Hardwick CDP | 1 842 | 1 125 | 571 | - | - | 20 | 244 | 742 | 856 | 8.8 |
| Milledgeville city (part) | 4 808 | 3 005 | 1 710 | - | 13 | 5 | 670 | 1 945 | 2 193 | 6.4 |
| Union Point CCD | 1 620 | 75 | 747 | 10 | 40 | 6 | 61 | 452 | 1 107 | 4.4 |
| Milledgeville city (part) | 12 | - | 7 | - | - | - | - | - | 12 | - |
| Banks County | 5 364 | 458 | 2 202 | 118 | 394 | 10 | 354 | 1 195 | 3 815 | 5.9 |
| Baldwin CCD | 1 633 | 189 | 672 | 48 | 118 | 3 | 120 | 407 | 1 106 | 4.3 |
| Alto town (part) | 117 | 43 | 49 | 2 | 2 | - | - | 58 | 59 | 9.4 |
| Baldwin city (part) | 189 | 99 | 66 | 5 | - | 3 | 18 | 51 | 120 | 5.8 |
| Davis Academy CCD | 918 | 6 | 363 | 20 | 113 | - | 52 | 230 | 636 | 6.9 |
| Homer CCD | 1 508 | 19 | 576 | 35 | 123 | 5 | 96 | 324 | 1 088 | 7.6 |
| Homer town | 377 | 10 | 169 | 10 | 25 | - | 30 | 110 | 237 | 9.3 |
| Maysville CCD | 1 305 | 244 | 591 | 15 | 40 | 2 | 86 | 234 | 985 | 5.3 |
| Gillsville city (part) | 14 | 4 | 7 | 3 | - | - | - | 8 | 6 | - |
| Lula city (part) | 33 | 27 | 4 | - | - | - | 2 | 9 | 22 | 6.1 |
| Maysville town (part) | 259 | 111 | 113 | - | 5 | - | 5 | 59 | 195 | 4.6 |
| Barrow County | 16 354 | 3 595 | 9 632 | 121 | 292 | 43 | 1 025 | 4 030 | 11 299 | 3.3 |
| Auburn CCD | 5 135 | 556 | 3 567 | 21 | 76 | 28 | 218 | 1 032 | 3 885 | 2.4 |
| Auburn city (part) | 2 060 | 235 | 1 657 | - | 3 | 28 | 68 | 320 | 1 672 | 3.7 |
| Brasleton town (part) | 83 | 64 | 15 | - | 2 | - | - | 13 | 70 | 1.2 |
| Carl town | 97 | 46 | 37 | 2 | 8 | - | - | 21 | 76 | - |
| Bethlehem CCD | 2 588 | 256 | 1 661 | 30 | 115 | 7 | 110 | 540 | 1 938 | 3.4 |
| Bethlehem town | 247 | 71 | 119 | 2 | 9 | - | 8 | 59 | 180 | 1.2 |
| Winder city (part) | - | - | - | - | - | - | - | - | - | (X) |
| Statham CCD | 2 030 | 321 | 1 040 | 15 | 60 | 2 | 128 | 508 | 1 394 | 3.3 |
| Statham city | 730 | 221 | 386 | 9 | 14 | 2 | 56 | 181 | 493 | 1.8 |
| Winder CCD | 6 601 | 2 462 | 3 364 | 55 | 41 | 6 | 569 | 1 950 | 4 082 | 3.8 |
| Winder city (part) | 3 908 | 2 082 | 1 679 | 7 | 21 | - | 436 | 1 345 | 2 127 | 4.9 |
| Bartow County | 27 176 | 11 362 | 10 341 | 219 | 421 | 38 | 1 422 | 7 117 | 18 637 | 2.8 |
| Adairsville CCD | 2 846 | 1 018 | 1 044 | 38 | 42 | - | 163 | 783 | 1 900 | 3.9 |
| Adairsville city | 992 | 672 | 249 | 12 | 3 | - | 86 | 403 | 503 | 6.8 |
| Cartersville CCD | 13 992 | 6 527 | 5 892 | 72 | 198 | 23 | 894 | 3 893 | 9 205 | 2.7 |
| Cartersville city (part) | 5 827 | 3 694 | 1 996 | 22 | 56 | - | 557 | 1 898 | 3 372 | 3.8 |
| Emerson city (part) | - | - | - | - | - | - | - | - | - | (X) |
| Euharlee city (part) | 400 | 219 | 133 | 5 | 5 | 4 | 14 | 85 | 301 | 5.0 |
| Emerson CCD | 3 775 | 2 357 | 796 | 27 | 40 | - | 123 | 1 079 | 2 573 | 2.9 |
| Cartersville city (part) | - | - | - | - | - | - | - | - | - | (X) |
| Emerson city (part) | 387 | 266 | 79 | 6 | 4 | - | 21 | 128 | 238 | 6.2 |
| Euharlee-Taylorville CCD | 2 056 | 776 | 718 | 20 | 31 | 15 | 81 | 391 | 1 584 | 1.0 |
| Euharlee city (part) | 637 | 419 | 193 | - | - | 6 | 13 | 88 | 536 | - |
| Taylorville town (part) | 83 | 46 | 19 | - | - | - | 5 | 31 | 47 | 2.4 |
| Kingston CCD | 1 451 | 325 | 517 | 18 | 47 | - | 84 | 355 | 1 012 | 2.1 |
| Kingston city | 247 | 140 | 50 | 2 | 8 | - | 28 | 75 | 144 | 1.6 |
| White-Pine Log CCD | 3 056 | 359 | 1 374 | 44 | 63 | - | 77 | 616 | 2 363 | 3.4 |
| Cartersville city (part) | - | - | - | - | - | - | - | - | - | (X) |
| White city | 256 | 138 | 59 | 10 | 8 | - | 12 | 83 | 161 | 9.4 |
| Ben Hill County | 6 673 | 1 528 | 3 746 | 22 | 100 | 200 | 848 | 2 618 | 3 207 | 11.9 |
| Fitzgerald CCD | 6 106 | 1 512 | 3 387 | 22 | 76 | 200 | 843 | 2 429 | 2 834 | 12.4 |
| Fitzgerald city (part) | 3 484 | 1 245 | 1 822 | 15 | 11 | 139 | 732 | 1 557 | 1 195 | 14.4 |
| Little House Creek CCD | 567 | 16 | 359 | - | 24 | - | 5 | 189 | 373 | 6.5 |
| Fitzgerald city (part) | 6 | - | 6 | - | - | - | - | - | 6 | - |
| Berrien County | 6 261 | 813 | 3 979 | 70 | 82 | 29 | 462 | 2 140 | 3 659 | 10.6 |
| Alapaha CCD | 601 | 9 | 388 | 2 | 25 | - | 50 | 187 | 364 | 13.1 |
| Alapaha town | 271 | 2 | 169 | 2 | 8 | - | 43 | 94 | 134 | 13.3 |
| Enigma CCD | 1 086 | 20 | 655 | 2 | 10 | 2 | 44 | 379 | 663 | 13.4 |
| Enigma town | 324 | - | 217 | 2 | - | 2 | 34 | 130 | 160 | 17.3 |
| Nashville CCD | 3 596 | 686 | 2 204 | 53 | 30 | 27 | 297 | 1 225 | 2 074 | 9.9 |

Table 21. Fuels and Equipment Characteristics: 2000—Con.

[Data based on a sample (except Tables 65-68). For information on confidentiality protection, coverage, sampling error, and nonsampling error, see Appendix G. For location of definitions, see "How to Use This Census Report"]

| State County County Subdivision Place | Occupied housing units | House heating fuel | | | | | Vehicles available | | | | Percent no telephone service available |
|--|------------------------------|--------------------|-------------|--------------------------------|--|------|--------------------|--------|--------------|------|---|
| | | Utility gas | Electricity | Fuel oil, kerosene, etc. | Coal or coke, wood, solar energy, or other fuel | None | None | 1 | 2 or more | | |
| Berrien County—Con. | | | | | | | | | | | |
| Nashville CCD—Con. | | | | | | | | | | | |
| Nashville city | 1 861 | 625 | 1 087 | 23 | 13 | 12 | 263 | 741 | 857 | 13.6 | |
| Ray City CCD | 978 | 98 | 732 | 13 | 17 | - | 71 | 349 | 558 | 8.6 | |
| Ray City city | 298 | 69 | 193 | 7 | 2 | - | 40 | 123 | 135 | 12.8 | |
| Bibb County | 59 667 | 36 840 | 20 318 | 78 | 209 | 214 | 7 423 | 21 564 | 30 680 | 3.1 | |
| Lizella CCD | 6 585 | 2 206 | 3 529 | 10 | 44 | 6 | 235 | 1 741 | 4 609 | 1.2 | |
| Macon city (part) | - | - | - | - | - | - | - | - | - | (X) | |
| Macon CCD | 47 280 | 31 673 | 14 704 | 37 | 134 | 203 | 6 812 | 18 404 | 22 064 | 3.5 | |
| Macon city (part) | 38 425 | 27 074 | 10 703 | 18 | 115 | 144 | 6 588 | 15 606 | 16 231 | 4.1 | |
| Payne city | 86 | 62 | 16 | - | - | 3 | 25 | 46 | 15 | 2.3 | |
| Rutland CCD | 3 867 | 1 595 | 1 711 | 25 | 25 | - | 175 | 737 | 2 955 | 1.1 | |
| Swift Creek CCD | 1 935 | 1 366 | 374 | 6 | 6 | 5 | 201 | 682 | 1 052 | 4.0 | |
| Macon city (part) | - | - | - | - | - | - | - | - | - | (X) | |
| Bleckley County | 4 372 | 1 168 | 2 117 | 7 | 169 | 6 | 399 | 1 339 | 2 634 | 7.5 | |
| Cochran CCD | 3 890 | 1 168 | 1 930 | 7 | 129 | 6 | 375 | 1 249 | 2 266 | 7.9 | |
| Cochran city | 1 651 | 911 | 681 | 7 | 7 | - | 294 | 597 | 760 | 9.7 | |
| Salem CCD | 482 | - | 187 | - | 40 | - | 24 | 90 | 368 | 4.6 | |
| Allentown town (part) | - | - | - | - | - | - | - | - | - | (X) | |
| Brantley County | 5 436 | 73 | 3 431 | 32 | 198 | 17 | 282 | 1 554 | 3 600 | 8.1 | |
| Hoboken CCD | 1 744 | 25 | 1 219 | 3 | 35 | 6 | 126 | 451 | 1 167 | 7.1 | |
| Hoboken city | 175 | 5 | 120 | 3 | 4 | 4 | 11 | 59 | 105 | 4.6 | |
| Nahunta CCD | 1 812 | 17 | 1 066 | 16 | 73 | 4 | 105 | 581 | 1 126 | 5.0 | |
| Nahunta city | 369 | 10 | 234 | 6 | 2 | 4 | 34 | 169 | 166 | 7.6 | |
| Waynesville CCD | 1 880 | 31 | 1 146 | 13 | 90 | 7 | 51 | 522 | 1 307 | 12.1 | |
| Brooks County | 6 155 | 805 | 3 789 | 49 | 63 | 33 | 539 | 2 127 | 3 489 | 8.7 | |
| Barney CCD | 345 | - | 221 | 9 | - | - | 43 | 66 | 236 | 12.8 | |
| Barwick-Pavo CCD | 648 | 7 | 388 | 20 | 20 | 8 | 49 | 207 | 392 | 11.9 | |
| Barwick town (part) | 51 | 2 | 26 | - | 4 | - | 10 | 28 | 13 | 7.8 | |
| Pavo city (part) | 136 | 3 | 69 | 6 | 2 | 8 | 31 | 31 | 74 | 21.3 | |
| Dixie CCD | 580 | 23 | 269 | - | 8 | - | 32 | 213 | 335 | 9.3 | |
| Empress CCD | 439 | 8 | 258 | - | 13 | - | 29 | 112 | 298 | 6.2 | |
| Morven CCD | 1 620 | 27 | 1 310 | 10 | 16 | - | 56 | 506 | 1 058 | 6.2 | |
| Morven city | 230 | 10 | 141 | 6 | - | - | 25 | 118 | 87 | 14.3 | |
| Quitman CCD | 2 523 | 740 | 1 343 | 10 | 6 | 25 | 330 | 1 023 | 1 170 | 9.2 | |
| Quitman city | 1 710 | 726 | 771 | 10 | - | 12 | 310 | 724 | 676 | 10.2 | |
| Bryan County | 8 089 | 967 | 6 051 | 75 | 100 | 40 | 361 | 2 114 | 5 614 | 2.6 | |
| Fort Stewart CCD | - | - | - | - | - | - | - | - | - | (X) | |
| Pembroke CCD | 3 147 | 307 | 2 039 | 44 | 93 | 31 | 192 | 974 | 1 981 | 5.5 | |
| Pembroke city | 821 | 181 | 505 | 7 | 10 | - | 93 | 268 | 460 | 6.6 | |
| Richmond Hill CCD | 4 942 | 660 | 4 012 | 31 | 7 | 9 | 169 | 1 140 | 3 633 | 0.7 | |
| Richmond Hill city | 2 486 | 388 | 2 041 | - | - | 9 | 122 | 763 | 1 601 | - | |
| Bulloch County | 20 743 | 1 700 | 16 097 | 232 | 323 | 70 | 1 449 | 6 873 | 12 421 | 3.9 | |
| Brooklet CCD | 1 915 | 5 | 1 330 | 41 | 40 | - | 88 | 638 | 1 189 | 3.4 | |
| Brooklet town | 430 | 5 | 295 | 10 | 17 | - | 44 | 149 | 237 | - | |
| Nevlis-Stilson CCD | 2 174 | 11 | 1 636 | 46 | 71 | - | 88 | 464 | 1 622 | 2.2 | |
| Portal CCD | 1 365 | 25 | 815 | 29 | 84 | 4 | 101 | 437 | 827 | 4.5 | |
| Portal town | 229 | - | 147 | 7 | 7 | 4 | 19 | 87 | 123 | 1.7 | |
| Register CCD | 781 | - | 538 | 48 | 16 | 4 | 55 | 219 | 507 | 1.5 | |
| Register town | 79 | - | 31 | 4 | 2 | - | 6 | 47 | 26 | - | |
| Statesboro CCD | 14 508 | 1 659 | 11 778 | 68 | 112 | 62 | 1 117 | 5 115 | 8 276 | 4.3 | |
| Statesboro city | 8 591 | 1 518 | 6 879 | 27 | 49 | 10 | 930 | 3 424 | 4 237 | 5.0 | |
| Burke County | 7 934 | 1 172 | 4 825 | 123 | 118 | 31 | 1 281 | 2 266 | 4 387 | 7.7 | |
| Girard CCD | 421 | - | 255 | 3 | 30 | - | 40 | 133 | 248 | 9.0 | |
| Girard town | 75 | - | 25 | 3 | 20 | - | 9 | 19 | 47 | 16.0 | |
| Greens Cut CCD | 1 697 | 24 | 1 161 | 25 | 21 | 15 | 142 | 425 | 1 130 | 6.9 | |
| Keysville CCD | 872 | 12 | 585 | 50 | 24 | - | 73 | 254 | 545 | 11.2 | |
| Blythe city (part) | - | - | - | - | - | - | - | - | - | (X) | |
| Keysville town (part) | 41 | - | 21 | - | 3 | - | 2 | 33 | 6 | 31.7 | |
| Midville CCD | 391 | - | 178 | - | 18 | - | 99 | 81 | 211 | 6.9 | |
| Midville city | 163 | - | 69 | - | 10 | - | 48 | 46 | 69 | 8.6 | |
| Sardis CCD | 695 | 21 | 410 | 2 | 7 | 4 | 93 | 174 | 428 | 11.4 | |
| Sardis town | 442 | 10 | 282 | 2 | 4 | - | 76 | 142 | 224 | 14.5 | |
| Vidette CCD | 371 | 57 | 241 | 20 | - | - | 59 | 125 | 187 | 11.9 | |
| Vidette city | 49 | 10 | 26 | - | - | - | 7 | 9 | 33 | - | |
| Waynesboro CCD | 3 487 | 1 058 | 1 995 | 23 | 18 | 12 | 775 | 1 074 | 1 638 | 5.9 | |
| Waynesboro city | 2 189 | 1 004 | 1 075 | 23 | 9 | - | 690 | 688 | 811 | 7.5 | |
| Butts County | 6 455 | 1 222 | 2 697 | 34 | 209 | 24 | 378 | 1 797 | 4 280 | 2.6 | |
| Flovilla CCD | 2 408 | 79 | 1 114 | 14 | 145 | 17 | 67 | 614 | 1 727 | 2.0 | |
| Flovilla city (part) | 212 | 12 | 49 | - | 8 | 6 | 12 | 63 | 137 | 9.4 | |
| Jackson CCD | 2 537 | 1 059 | 937 | 8 | 18 | - | 267 | 876 | 1 394 | 3.7 | |
| Flovilla city (part) | 2 | - | - | 2 | - | - | - | - | 2 | - | |
| Jackson city | 1 545 | 920 | 468 | 6 | 13 | - | 197 | 625 | 723 | 3.3 | |
| Jenkinsburg CCD | 1 510 | 84 | 646 | 12 | 46 | 7 | 44 | 307 | 1 159 | 1.9 | |
| Jenkinsburg town | 77 | 5 | 22 | - | 5 | - | - | 28 | 49 | 2.6 | |
| Calhoun County | 1 962 | 239 | 992 | 18 | 34 | 16 | 316 | 689 | 957 | 10.1 | |
| Arlington CCD | 528 | 21 | 264 | 9 | 6 | 4 | 102 | 176 | 250 | 13.6 | |
| Arlington city (part) | 424 | 16 | 220 | 9 | 4 | 4 | 94 | 129 | 201 | 16.0 | |
| Edison CCD | 731 | 209 | 364 | 4 | 5 | 2 | 129 | 263 | 339 | 10.7 | |
| Edison city | 507 | 197 | 257 | 4 | - | - | 109 | 195 | 203 | 10.8 | |
| Leary CCD | 387 | 4 | 201 | 5 | 15 | 10 | 45 | 131 | 211 | 7.2 | |
| Leary city | 261 | 2 | 124 | 5 | 15 | 2 | 40 | 103 | 118 | 8.8 | |
| Morgan CCD | 316 | 5 | 163 | - | 8 | - | 40 | 119 | 157 | 6.6 | |
| Morgan city | 107 | 5 | 67 | - | - | - | 12 | 50 | 45 | 6.5 | |
| Camden County | 14 705 | 1 311 | 12 341 | 70 | 140 | 61 | 847 | 4 225 | 9 633 | 2.7 | |
| Kingsland CCD | 4 030 | 475 | 3 226 | 32 | 22 | 23 | 284 | 1 159 | 2 587 | 3.1 | |
| Kingsland city (part) | 2 455 | 391 | 1 965 | 8 | 9 | 8 | 179 | 737 | 1 539 | 3.4 | |
| St. Marys city (part) | - | - | - | - | - | - | - | - | - | (X) | |

Table 21. Fuels and Equipment Characteristics: 2000—Con.

[Data based on a sample (except Tables 65-68). For information on confidentiality protection, coverage, sampling error, and nonsampling error, see Appendix G. For location of definitions, see "How to Use This Census Report"]

| State County County Subdivision Place | Occupied housing units | House heating fuel | | | | | Vehicles available | | | | Percent no telephone service available |
|--|------------------------------|--------------------|-------------|--------------------------------|--|------|--------------------|--------|--------------|------|---|
| | | Utility gas | Electricity | Fuel oil, kerosene, etc. | Coal or coke, wood, solar energy, or other fuel | None | None | 1 | 2 or more | | |
| Camden County—Con. | | | | | | | | | | | |
| St. Marys CCD | 8 000 | 471 | 7 307 | 14 | 43 | 29 | 384 | 2 377 | 5 239 | 2.1 | |
| Kings Bay Base CDP | 449 | - | 435 | 6 | - | - | 8 | 156 | 285 | 4.7 | |
| Kingsland city (part) | 1 141 | - | 1 141 | - | - | - | 10 | 279 | 852 | 0.9 | |
| St. Marys city (part) | 4 821 | 339 | 4 343 | - | 34 | 29 | 303 | 1 542 | 2 976 | 1.5 | |
| Woodbine CCD | 2 675 | 365 | 1 808 | 24 | 75 | 9 | 179 | 689 | 1 807 | 4.1 | |
| Kingsland city (part) | - | - | - | - | - | - | - | - | - | (X) | |
| Woodbine city | 415 | 101 | 274 | 6 | 5 | 2 | 58 | 135 | 222 | 3.6 | |
| Candler County | 3 375 | 70 | 2 254 | 76 | 89 | 41 | 247 | 1 378 | 1 750 | 9.1 | |
| Aline CCD | 510 | - | 276 | 18 | 6 | 22 | 20 | 221 | 269 | 9.0 | |
| Metter CCD | 2 157 | 58 | 1 476 | 42 | 49 | 19 | 185 | 876 | 1 096 | 9.7 | |
| Metter city | 1 370 | 58 | 980 | 9 | 27 | - | 145 | 659 | 566 | 9.3 | |
| Pulaski CCD | 708 | 12 | 502 | 16 | 34 | - | 42 | 281 | 385 | 7.3 | |
| Pulaski town | 73 | 5 | 42 | - | 2 | - | 12 | 21 | 40 | 16.4 | |
| Carroll County | 31 568 | 14 213 | 8 902 | 170 | 438 | 67 | 2 183 | 9 150 | 20 235 | 2.8 | |
| Bowdon CCD | 3 622 | 1 188 | 633 | 8 | 101 | 12 | 199 | 1 027 | 2 396 | 2.4 | |
| Bowdon city | 818 | 572 | 166 | 1 | 4 | 1 | 100 | 318 | 400 | 3.3 | |
| Carrollton city (part) | 12 | 6 | - | - | - | - | - | - | 12 | - | |
| Carrollton CCD | 16 367 | 8 874 | 5 471 | 61 | 117 | 18 | 1 308 | 5 015 | 10 044 | 2.5 | |
| Carrollton city (part) | 7 128 | 4 603 | 2 430 | 12 | 9 | 18 | 920 | 2 883 | 3 325 | 2.5 | |
| Mount Zion CCD | 1 955 | 829 | 303 | 13 | 31 | 8 | 135 | 473 | 1 347 | 3.0 | |
| Bremen city (part) | 8 | - | - | - | - | - | - | - | 8 | - | |
| Carrollton city (part) | - | - | - | - | - | - | - | - | - | (X) | |
| Mount Zion city | 458 | 267 | 92 | 4 | - | - | 18 | 100 | 340 | 2.4 | |
| Roopville CCD | 1 237 | 241 | 303 | 9 | 21 | 7 | 44 | 311 | 882 | 3.0 | |
| Roopville town | 80 | 47 | 8 | - | 2 | - | 6 | 19 | 55 | 5.0 | |
| Temple CCD | 2 648 | 906 | 642 | 37 | 46 | 18 | 93 | 710 | 1 845 | 2.8 | |
| Temple city (part) | 864 | 603 | 142 | 4 | 18 | 9 | 25 | 298 | 541 | 2.0 | |
| Villa Rica CCD | 4 331 | 1 858 | 1 152 | 33 | 87 | - | 328 | 1 272 | 2 731 | 4.0 | |
| Villa Rica city (part) | 1 413 | 719 | 475 | - | 24 | - | 218 | 534 | 661 | 4.4 | |
| Whitesburg CCD | 1 408 | 317 | 398 | 9 | 35 | 4 | 76 | 342 | 990 | 3.3 | |
| Whitesburg town | 236 | 180 | 25 | 1 | 2 | 2 | 23 | 91 | 122 | 3.4 | |
| Catoosa County | 20 425 | 4 893 | 13 096 | 305 | 252 | 26 | 804 | 5 771 | 13 850 | 2.9 | |
| Boynnton Ridge CCD | 4 267 | 1 130 | 2 649 | 67 | 37 | 7 | 136 | 948 | 3 183 | 3.5 | |
| Fort Oglethorpe city (part) | 9 | - | 9 | - | - | - | - | - | 9 | - | |
| Indian Springs CDP (part) | 291 | 9 | 254 | - | 9 | - | 17 | 77 | 197 | 12.0 | |
| Catoosa Springs CCD | 2 369 | 216 | 1 419 | 75 | 75 | - | 61 | 598 | 1 710 | 4.0 | |
| Ringgold city (part) | 52 | 38 | 14 | - | - | - | - | 6 | 46 | - | |
| Fort Oglethorpe-Lakeview CCD | 6 496 | 1 458 | 4 639 | 88 | 52 | 8 | 488 | 2 351 | 3 657 | 2.5 | |
| Fort Oglethorpe city (part) | 2 896 | 861 | 2 020 | 5 | - | - | 236 | 1 062 | 1 598 | 2.7 | |
| Lakeview CDP (part) | 1 580 | 151 | 1 192 | 71 | 44 | 8 | 111 | 501 | 968 | 1.5 | |
| Ringgold CCD | 7 293 | 2 089 | 4 389 | 75 | 88 | 11 | 119 | 1 874 | 5 300 | 2.4 | |
| Indian Springs CDP (part) | 459 | 218 | 197 | 9 | 6 | - | - | 99 | 360 | 2.0 | |
| Ringgold city (part) | 971 | 580 | 328 | 14 | 10 | - | 19 | 477 | 475 | 5.5 | |
| Charlton County | 3 342 | 422 | 2 127 | 70 | 49 | 33 | 383 | 1 090 | 1 869 | 8.0 | |
| Folkston CCD | 2 514 | 403 | 1 599 | 36 | 35 | 21 | 322 | 884 | 1 308 | 8.4 | |
| Folkston city | 830 | 166 | 519 | 15 | 6 | - | 164 | 314 | 352 | 9.9 | |
| Homeland city | 284 | 54 | 166 | 5 | - | 9 | 19 | 111 | 154 | 14.8 | |
| St. George CCD | 828 | 19 | 528 | 34 | 14 | 12 | 61 | 206 | 561 | 7.0 | |
| Chatham County | 89 865 | 46 519 | 39 854 | 238 | 136 | 377 | 10 678 | 33 309 | 45 878 | 2.3 | |
| Montgomery CCD | 7 670 | 4 600 | 2 850 | 9 | - | 6 | 167 | 1 840 | 5 663 | 0.5 | |
| Isle of Hope CDP | 1 036 | 781 | 244 | - | - | - | 17 | 233 | 786 | 0.7 | |
| Montgomery CDP | 1 569 | 774 | 713 | - | - | - | 83 | 376 | 1 110 | 1.3 | |
| Skidaway Island CDP | 3 198 | 2 182 | 1 010 | - | - | 6 | 24 | 801 | 2 373 | - | |
| Pooler-Burroughs CCD | 10 675 | 2 810 | 7 071 | 8 | 35 | 44 | 368 | 3 290 | 7 017 | 1.8 | |
| Bloomington city | 989 | 387 | 479 | - | - | 6 | 48 | 265 | 676 | 2.0 | |
| Garden City city (part) | - | - | - | - | - | - | - | - | - | (X) | |
| Georgetown CDP (part) | 4 106 | 1 141 | 2 734 | 8 | 10 | 32 | 69 | 1 382 | 2 655 | 0.6 | |
| Pooler city (part) | 2 223 | 740 | 1 360 | - | - | - | 80 | 562 | 1 581 | 1.5 | |
| Savannah city (part) | 3 | 3 | - | - | - | - | - | - | 3 | - | |
| Port Wentworth CCD | 1 325 | 696 | 554 | - | - | - | 66 | 441 | 818 | 3.8 | |
| Garden City city (part) | - | - | - | - | - | - | - | - | - | (X) | |
| Pooler city (part) | 44 | - | 44 | - | - | - | - | 13 | 31 | - | |
| Port Wentworth city | 1 274 | 696 | 503 | - | - | - | 66 | 421 | 787 | 3.9 | |
| Savannah city (part) | 7 | - | 7 | - | - | - | - | 7 | - | - | |
| Savannah CCD | 59 770 | 34 786 | 22 960 | 182 | 101 | 283 | 9 799 | 24 701 | 25 270 | 2.9 | |
| Garden City city (part) | 3 996 | 1 986 | 1 609 | 15 | 46 | 6 | 450 | 1 567 | 1 979 | 4.3 | |
| Georgetown CDP (part) | - | - | - | - | - | - | - | - | - | (X) | |
| Savannah city (part) | 51 416 | 30 410 | 19 607 | 152 | 55 | 270 | 9 071 | 21 682 | 20 663 | 2.9 | |
| Thunderbolt town (part) | 972 | 672 | 271 | - | - | 7 | 95 | 390 | 487 | 1.9 | |
| Vernonburg town | 58 | 17 | 34 | 7 | - | - | 6 | 8 | 44 | - | |
| Tybee Island-Wilmington CCD | 10 425 | 3 627 | 6 419 | 39 | - | 44 | 278 | 3 037 | 7 110 | 0.7 | |
| Thunderbolt town (part) | 54 | - | 54 | - | - | - | - | - | 54 | - | |
| Tybee Island city | 1 580 | 33 | 1 358 | 22 | - | 14 | 109 | 608 | 863 | 2.4 | |
| Whitemarsh Island CDP | 2 340 | 919 | 1 364 | - | - | 19 | 82 | 713 | 1 545 | 1.0 | |
| Wilmington Island CDP | 5 613 | 2 370 | 3 159 | 17 | - | 11 | 61 | 1 556 | 3 996 | - | |
| Chattahoochee County | 2 932 | 1 180 | 1 114 | 6 | 56 | 9 | 131 | 813 | 1 988 | 3.3 | |
| Cusseta CCD | 1 060 | 27 | 452 | 6 | 38 | 3 | 95 | 347 | 618 | 8.3 | |
| Cusseta city | 448 | 14 | 130 | 6 | 13 | 2 | 53 | 183 | 212 | 10.0 | |
| Fort Benning CCD | 1 872 | 1 153 | 662 | - | 18 | 6 | 36 | 466 | 1 370 | 0.5 | |
| Fort Benning South CDP | 1 841 | 1 147 | 643 | - | 18 | 6 | 36 | 460 | 1 345 | 0.5 | |
| Chattooga County | 9 577 | 4 463 | 2 290 | 191 | 376 | 30 | 754 | 3 153 | 5 670 | 9.6 | |
| Little Sand Mountain CCD | 814 | 19 | 265 | 7 | 88 | 10 | 48 | 171 | 595 | 10.6 | |
| Lyerly CCD | 990 | 297 | 196 | 25 | 61 | - | 36 | 259 | 695 | 9.4 | |
| Lyerly town | 206 | 110 | 27 | - | 5 | - | 15 | 70 | 121 | 12.6 | |
| Menlo CCD | 1 187 | 238 | 234 | 6 | 74 | 6 | 68 | 354 | 765 | 7.9 | |
| Menlo city | 234 | 141 | 69 | - | 1 | - | 32 | 88 | 114 | 7.7 | |
| Summerville CCD | 3 915 | 2 205 | 1 034 | 100 | 109 | 5 | 437 | 1 403 | 2 075 | 12.2 | |
| Summerville city | 1 844 | 1 202 | 453 | 65 | 35 | - | 339 | 694 | 811 | 13.8 | |
| Trion CCD | 2 671 | 1 704 | 561 | 53 | 44 | 9 | 165 | 966 | 1 540 | 6.4 | |
| Trion town | 816 | 629 | 176 | - | 4 | 2 | 79 | 387 | 350 | 6.7 | |

Table 21. Fuels and Equipment Characteristics: 2000—Con.

[Data based on a sample (except Tables 65-68). For information on confidentiality protection, coverage, sampling error, and nonsampling error, see Appendix G. For location of definitions, see "How to Use This Census Report"]

| State County County Subdivision Place | Occupied housing units | House heating fuel | | | | | Vehicles available | | | | Percent no telephone service available |
|--|------------------------------|--------------------|-------------|--------------------------------|--|------|--------------------|--------|--------------|------|---|
| | | Utility gas | Electricity | Fuel oil, kerosene, etc. | Coal or coke, wood, solar energy, or other fuel | None | None | 1 | 2 or more | | |
| Cherokee County | 49 495 | 35 367 | 7 406 | 281 | 490 | 33 | 1 456 | 10 808 | 37 231 | 1.6 | |
| Ball Ground CCD | 1 890 | 615 | 315 | 22 | 94 | - | 80 | 349 | 1 461 | 2.2 | |
| Ball Ground city | 247 | 211 | 15 | 7 | 2 | - | 23 | 80 | 144 | 3.2 | |
| Nelson city (part) | 122 | 114 | 4 | - | - | - | - | 17 | 105 | - | |
| Canton CCD | 6 275 | 3 758 | 1 291 | 93 | 116 | - | 337 | 1 733 | 4 205 | 3.4 | |
| Canton city (part) | 2 703 | 1 973 | 632 | 23 | 4 | - | 144 | 1 045 | 1 514 | 4.4 | |
| Holly Springs CCD | 10 011 | 7 648 | 1 109 | 25 | 68 | 9 | 350 | 1 539 | 8 122 | 1.1 | |
| Canton city (part) | 10 | - | 10 | - | - | - | - | - | 10 | - | |
| Holly Springs city | 1 109 | 955 | 122 | 10 | - | - | 19 | 206 | 884 | 2.0 | |
| Woodstock city (part) | 10 | 10 | - | - | - | - | - | 10 | - | - | |
| Lathemtown CCD | 3 430 | 1 747 | 560 | 51 | 78 | - | 81 | 741 | 2 608 | 1.3 | |
| Waleska CCD | 1 993 | 254 | 645 | 17 | 85 | 7 | 84 | 471 | 1 438 | 2.8 | |
| Waleska city | 112 | 63 | 17 | - | 2 | - | 1 | 40 | 71 | 1.8 | |
| Woodstock CCD | 25 896 | 21 345 | 3 486 | 73 | 49 | 17 | 524 | 5 975 | 19 397 | 1.2 | |
| Mountain Park city (part) | 3 | 3 | - | - | - | - | - | - | 3 | - | |
| Woodstock city (part) | 3 835 | 2 922 | 805 | - | 10 | 5 | 97 | 1 323 | 2 415 | 0.7 | |
| Clarke County | 39 706 | 18 043 | 19 794 | 218 | 235 | 122 | 3 355 | 14 792 | 21 559 | 2.4 | |
| Athens CCD | 30 178 | 14 158 | 15 056 | 137 | 111 | 72 | 2 993 | 11 249 | 15 936 | 2.6 | |
| Athens-Clarke County (balance) (part) | 30 178 | 14 158 | 15 056 | 137 | 111 | 72 | 2 993 | 11 249 | 15 936 | 2.6 | |
| Bogart CCD | 4 447 | 2 023 | 2 214 | - | 23 | 39 | 171 | 1 565 | 2 711 | 0.6 | |
| Athens-Clarke County (balance) (part) | 4 394 | 1 985 | 2 199 | - | 23 | 39 | 171 | 1 549 | 2 674 | 0.6 | |
| Bogart town (part) | 46 | 31 | 15 | - | - | - | - | 14 | 32 | - | |
| Winterville CCD | 5 081 | 1 862 | 2 524 | 81 | 101 | 11 | 191 | 1 978 | 2 912 | 2.5 | |
| Athens-Clarke County (balance) (part) | 4 668 | 1 634 | 2 347 | 81 | 95 | 11 | 178 | 1 849 | 2 641 | 2.7 | |
| Winterville city | 413 | 228 | 177 | - | 6 | - | 13 | 129 | 271 | 0.7 | |
| Clay County | 1 347 | 187 | 701 | 9 | 24 | - | 232 | 493 | 622 | 14.6 | |
| Bluffton CCD | 356 | 44 | 229 | - | 16 | - | 29 | 108 | 219 | 12.1 | |
| Bluffton town | 42 | - | 36 | - | - | - | 3 | 13 | 26 | 4.8 | |
| Fort Gaines city (part) | 38 | 13 | 25 | - | - | - | 8 | 10 | 20 | - | |
| Fort Gaines CCD | 991 | 143 | 472 | 9 | 8 | - | 203 | 385 | 403 | 15.5 | |
| Fort Gaines city (part) | 384 | 115 | 177 | 2 | 6 | - | 122 | 158 | 104 | 22.9 | |
| Clayton County | 82 243 | 53 827 | 26 327 | 67 | 171 | 275 | 4 555 | 31 068 | 46 620 | 1.6 | |
| College Park CCD | 4 755 | 2 684 | 2 006 | 10 | - | - | 403 | 2 438 | 1 914 | 1.5 | |
| College Park city (part) | 449 | 345 | 104 | - | - | - | 52 | 211 | 186 | - | |
| Forest Park city (part) | - | - | - | - | - | - | - | - | - | (X) | |
| Forest Park-Morrow CCD | 29 096 | 19 593 | 8 578 | 15 | 43 | 131 | 2 297 | 11 007 | 15 792 | 2.6 | |
| Conley CDP | 1 968 | 1 371 | 490 | - | 18 | 9 | 184 | 826 | 958 | 5.0 | |
| Forest Park city (part) | 6 790 | 4 628 | 1 980 | 8 | 9 | 55 | 823 | 2 592 | 3 375 | 4.1 | |
| Lake City city | 945 | 772 | 163 | - | - | - | 36 | 316 | 593 | 3.2 | |
| Morrow city | 1 672 | 924 | 715 | - | - | - | 60 | 595 | 1 017 | 2.2 | |
| Jonesboro CCD | 22 234 | 15 262 | 6 396 | 13 | 81 | 36 | 815 | 6 876 | 14 543 | 0.9 | |
| Bonanza CDP | 905 | 379 | 520 | - | - | 6 | 9 | 277 | 619 | - | |
| Irondale CDP | 2 528 | 2 003 | 483 | - | 9 | - | 62 | 817 | 1 649 | 0.7 | |
| Jonesboro city | 1 515 | 989 | 477 | - | 11 | 7 | 177 | 608 | 730 | 3.0 | |
| Lovejoy city | 496 | 340 | 130 | - | - | - | 11 | 190 | 295 | 1.2 | |
| Riverdale CCD | 26 158 | 16 288 | 9 347 | 29 | 47 | 108 | 1 040 | 10 747 | 14 371 | 0.9 | |
| Riverdale city | 4 386 | 2 645 | 1 671 | - | 9 | 12 | 251 | 1 943 | 2 192 | 1.0 | |
| Clinch County | 2 512 | 323 | 1 794 | 19 | 39 | 17 | 388 | 756 | 1 368 | 17.2 | |
| Fargo CCD | 638 | 32 | 468 | 11 | 9 | 9 | 109 | 197 | 332 | 24.8 | |
| Du Pont town (part) | 4 | - | 4 | - | - | - | - | 2 | 2 | - | |
| Fargo city | 147 | 3 | 84 | - | 9 | 9 | 19 | 47 | 81 | 9.5 | |
| Homerville city (part) | 282 | 29 | 210 | 7 | - | - | 63 | 95 | 124 | 29.4 | |
| Homerville CCD | 1 874 | 291 | 1 326 | 8 | 30 | 8 | 279 | 559 | 1 036 | 14.6 | |
| Argyle town | 54 | 2 | 37 | - | - | - | 2 | 17 | 35 | 16.7 | |
| Du Pont town (part) | 55 | 4 | 36 | - | 7 | - | 6 | 22 | 27 | 3.6 | |
| Homerville city (part) | 750 | 166 | 536 | 4 | - | 8 | 189 | 245 | 316 | 18.1 | |
| Cobb County | 227 487 | 174 864 | 49 491 | 165 | 411 | 227 | 8 675 | 70 673 | 148 139 | 0.8 | |
| Acworth-Kennesaw CCD | 47 189 | 39 649 | 6 552 | 65 | 97 | 42 | 1 025 | 9 977 | 36 187 | 0.6 | |
| Acworth city | 5 218 | 4 262 | 866 | 20 | - | 11 | 262 | 1 695 | 3 261 | 2.2 | |
| Kennesaw city | 8 196 | 6 921 | 1 181 | - | 7 | 24 | 181 | 2 419 | 5 596 | 0.7 | |
| Marietta city (part) | 372 | 306 | 66 | - | - | - | 10 | 16 | 346 | - | |
| Austell CCD | 10 286 | 7 639 | 2 465 | 14 | 50 | 8 | 448 | 3 430 | 6 408 | 1.1 | |
| Austell city (part) | 1 848 | 1 388 | 429 | 7 | - | 8 | 128 | 739 | 981 | 4.0 | |
| Mableton CDP (part) | 391 | 354 | 37 | - | - | - | 15 | 88 | 288 | - | |
| Powder Springs city (part) | - | - | - | - | - | - | - | - | - | (X) | |
| Fair Oaks CCD | 8 542 | 6 251 | 2 223 | - | 5 | 25 | 741 | 3 538 | 4 263 | 2.1 | |
| Fair Oaks CDP (part) | 2 105 | 1 254 | 808 | - | - | 18 | 305 | 853 | 947 | 4.5 | |
| Marietta city (part) | 342 | 135 | 207 | - | - | - | 22 | 191 | 129 | - | |
| Smyrna city (part) | 197 | 84 | 113 | - | - | - | 33 | 103 | 61 | - | |
| Mableton CCD | 15 262 | 10 124 | 4 870 | 17 | 42 | 36 | 648 | 5 508 | 9 106 | 1.5 | |
| Austell city (part) | 128 | 118 | 10 | - | - | - | - | 25 | 103 | - | |
| Mableton CDP (part) | 10 256 | 7 612 | 2 478 | 17 | 25 | 17 | 454 | 3 293 | 6 509 | 1.4 | |
| Smyrna city (part) | 315 | 270 | 45 | - | - | - | 10 | 30 | 275 | - | |
| Marietta CCD | 45 763 | 32 334 | 12 858 | 22 | 46 | 42 | 2 975 | 18 480 | 24 308 | 1.2 | |
| Fair Oaks CDP (part) | 786 | 518 | 263 | - | - | - | 68 | 410 | 308 | 1.8 | |
| Marietta city (part) | 22 645 | 15 391 | 6 956 | 10 | 14 | 17 | 2 242 | 10 064 | 10 339 | 1.8 | |
| Northeast Cobb CCD | 53 995 | 45 537 | 8 085 | 15 | 67 | 17 | 876 | 11 706 | 41 413 | 0.2 | |
| Marietta city (part) | - | - | - | - | - | - | - | - | - | (X) | |
| Smyrna city (part) | 232 | 74 | 158 | - | - | - | 16 | 129 | 87 | - | |
| Powder Springs CCD | 10 390 | 8 448 | 1 633 | 19 | 56 | 5 | 262 | 2 384 | 7 744 | 0.4 | |
| Austell city (part) | 9 | - | 9 | - | - | - | - | - | 9 | - | |
| Powder Springs city (part) | 4 071 | 3 492 | 543 | - | 19 | - | 124 | 1 121 | 2 826 | 0.6 | |
| Smyrna CCD | 23 217 | 16 542 | 6 443 | 13 | 48 | 44 | 1 305 | 9 783 | 12 129 | 1.1 | |
| Mableton CDP (part) | 259 | 225 | 25 | - | 9 | - | 7 | 67 | 185 | - | |
| Marietta city (part) | 635 | 362 | 240 | - | - | - | 77 | 339 | 219 | - | |
| Smyrna city (part) | 15 440 | 10 770 | 4 523 | 13 | 22 | 35 | 1 064 | 7 112 | 7 264 | 1.2 | |
| Vinings CCD | 12 843 | 8 340 | 4 362 | - | - | 8 | 395 | 5 867 | 6 581 | 0.6 | |
| Mableton CDP (part) | - | - | - | - | - | - | - | - | - | (X) | |
| Smyrna city (part) | 2 271 | 1 711 | 537 | - | - | - | 25 | 1 201 | 1 045 | 1.9 | |
| Vinings CDP | 5 127 | 2 526 | 2 542 | - | - | 8 | 146 | 2 257 | 2 724 | - | |

Table 21. Fuels and Equipment Characteristics: 2000—Con.

[Data based on a sample (except Tables 65-68). For information on confidentiality protection, coverage, sampling error, and nonsampling error, see Appendix G. For location of definitions, see "How to Use This Census Report"]

| State County County Subdivision Place | Occupied housing units | House heating fuel | | | | | Vehicles available | | | | Percent no telephone service available |
|--|------------------------------|--------------------|-------------|--------------------------------|--|------|--------------------|--------|--------------|------|---|
| | | Utility gas | Electricity | Fuel oil, kerosene, etc. | Coal or coke, wood, solar energy, or other fuel | None | None | 1 | 2 or more | | |
| Coffee County | 13 354 | 1 290 | 9 012 | 75 | 140 | 115 | 1 204 | 4 955 | 7 195 | 10.2 | |
| Ambrose CCD | 1 722 | 50 | 1 158 | 12 | 19 | - | 79 | 466 | 1 177 | 6.9 | |
| Ambrose city | 123 | 17 | 83 | 1 | - | - | 10 | 51 | 62 | 17.9 | |
| Broxton CCD | 1 298 | 23 | 821 | 5 | 33 | 2 | 131 | 488 | 679 | 8.4 | |
| Broxton city | 526 | 10 | 315 | 5 | 10 | 2 | 79 | 270 | 177 | 13.3 | |
| Douglas CCD | 8 243 | 1 138 | 5 592 | 58 | 40 | 87 | 859 | 3 390 | 3 994 | 11.3 | |
| Douglas city | 3 909 | 1 054 | 2 330 | 24 | 25 | 58 | 582 | 1 712 | 1 615 | 12.3 | |
| Nicholls CCD | 1 137 | 52 | 740 | - | 24 | 20 | 73 | 411 | 653 | 9.1 | |
| Nicholls city | 402 | 12 | 240 | - | 10 | 2 | 46 | 153 | 203 | 17.2 | |
| West Green CCD | 954 | 27 | 701 | - | 24 | 6 | 62 | 200 | 692 | 10.5 | |
| Colquitt County | 15 495 | 2 699 | 9 927 | 121 | 188 | 137 | 1 755 | 5 789 | 7 951 | 10.1 | |
| Berlin-Ellenton CCD | 1 066 | 29 | 664 | 15 | 25 | 15 | 98 | 300 | 668 | 9.4 | |
| Berlin town | 189 | 5 | 116 | 5 | 8 | 4 | 8 | 64 | 117 | 5.3 | |
| Ellenton town | 112 | - | 66 | 4 | 4 | - | 12 | 29 | 71 | 10.7 | |
| Doerun CCD | 1 075 | 280 | 567 | 2 | 10 | 20 | 99 | 402 | 574 | 11.0 | |
| Doerun city | 364 | 255 | 91 | - | 2 | - | 72 | 141 | 151 | 13.7 | |
| Funston CCD | 1 997 | 35 | 1 270 | 23 | 54 | - | 111 | 623 | 1 263 | 7.6 | |
| Funston town | 153 | 8 | 93 | 3 | 2 | - | 3 | 58 | 92 | 6.5 | |
| Moultrie city (part) | 89 | - | 44 | - | - | - | - | 39 | 50 | - | |
| Moultrie CCD | 9 807 | 2 331 | 6 491 | 50 | 63 | 81 | 1 293 | 4 053 | 4 461 | 10.2 | |
| Moultrie city (part) | 5 667 | 2 138 | 3 128 | 50 | 22 | 30 | 980 | 2 726 | 1 961 | 11.7 | |
| Riverside town | 19 | - | 13 | - | - | - | - | 12 | 7 | - | |
| Norman Park CCD | 1 550 | 24 | 935 | 31 | 36 | 21 | 154 | 411 | 985 | 12.6 | |
| Norman Park city | 321 | 9 | 220 | 9 | 7 | 4 | 29 | 86 | 206 | 7.8 | |
| Omega city (part) | - | - | - | - | - | - | - | - | - | (X) | |
| Columbia County | 31 120 | 17 383 | 11 255 | 165 | 223 | 30 | 1 002 | 6 927 | 23 191 | 1.1 | |
| Appling CCD | 2 299 | 154 | 1 389 | 39 | 80 | - | 85 | 538 | 1 676 | 1.9 | |
| Evans CCD | 22 342 | 15 036 | 6 758 | 38 | 67 | 15 | 517 | 4 422 | 17 403 | 0.4 | |
| Evans CDP | 6 296 | 4 387 | 1 814 | 14 | 5 | - | 225 | 1 463 | 4 608 | 0.4 | |
| Martinez CDP | 9 854 | 7 221 | 2 473 | 7 | 20 | - | 172 | 2 203 | 7 479 | 0.5 | |
| Harlem CCD | 6 479 | 2 193 | 3 108 | 88 | 76 | 15 | 400 | 1 967 | 4 112 | 3.5 | |
| Grovetown city | 2 116 | 1 220 | 817 | 19 | 10 | - | 113 | 855 | 1 148 | 5.7 | |
| Harlem city | 705 | 412 | 247 | - | 2 | - | 90 | 280 | 335 | 2.1 | |
| Cook County | 5 882 | 775 | 3 285 | 103 | 74 | 128 | 521 | 2 002 | 3 359 | 8.8 | |
| Adel-Sparks CCD | 5 083 | 754 | 2 824 | 99 | 68 | 118 | 468 | 1 763 | 2 852 | 8.6 | |
| Adel city | 1 957 | 697 | 908 | 39 | 26 | 40 | 255 | 787 | 915 | 8.6 | |
| Cecil town | 113 | 5 | 46 | 7 | 3 | - | 19 | 44 | 50 | 17.7 | |
| Sparks town | 652 | 12 | 344 | 14 | 3 | 7 | 68 | 264 | 320 | 14.0 | |
| Lenox CCD | 799 | 21 | 461 | 4 | 6 | 10 | 53 | 239 | 507 | 10.0 | |
| Lenox town | 345 | 12 | 183 | 4 | - | 5 | 53 | 117 | 175 | 11.6 | |
| Coweta County | 31 442 | 17 997 | 8 305 | 238 | 336 | 73 | 1 773 | 7 776 | 21 893 | 2.1 | |
| Grantville CCD | 1 392 | 396 | 441 | 20 | 27 | 4 | 106 | 387 | 899 | 3.4 | |
| Corinth town (part) | 4 | - | - | - | - | - | 2 | 2 | - | - | |
| Grantville city | 506 | 343 | 58 | 12 | 9 | 4 | 56 | 180 | 270 | 6.3 | |
| Moreland CCD | 1 151 | 36 | 425 | 51 | 38 | - | 29 | 215 | 907 | 2.8 | |
| Moreland town | 147 | 4 | 31 | 3 | - | - | 6 | 37 | 104 | 3.4 | |
| Newnan CCD | 24 685 | 16 247 | 5 670 | 134 | 201 | 65 | 1 543 | 6 248 | 16 894 | 2.1 | |
| East Newnan CDP | 467 | 412 | 41 | - | - | - | 13 | 135 | 319 | 3.0 | |
| Newnan city | 6 039 | 4 648 | 1 289 | - | 7 | - | 921 | 2 358 | 2 760 | 4.2 | |
| Palmetto city (part) | 84 | 46 | 38 | - | - | - | 12 | 27 | 45 | 8.3 | |
| Sharpsburg town (part) | - | - | - | - | - | - | - | - | - | (X) | |
| Senoia CCD | 4 214 | 1 318 | 1 769 | 33 | 70 | 4 | 95 | 926 | 3 193 | 1.5 | |
| Haralson town (part) | 55 | - | 12 | - | - | - | - | 17 | 38 | 5.5 | |
| Senoia city | 619 | 374 | 192 | 2 | 2 | - | 35 | 173 | 411 | 2.4 | |
| Sharpsburg town (part) | 122 | 41 | 31 | 9 | - | 3 | 7 | 19 | 96 | 3.3 | |
| Turin town | 66 | - | 21 | - | - | - | - | 14 | 52 | - | |
| Crawford County | 4 461 | 633 | 1 986 | 5 | 88 | 2 | 276 | 1 186 | 2 999 | 4.8 | |
| Roberta CCD | 1 347 | 411 | 366 | 5 | 36 | 2 | 141 | 449 | 757 | 7.6 | |
| Roberta city | 303 | 200 | 73 | - | - | 2 | 45 | 125 | 133 | 4.6 | |
| Zenith CCD | 3 114 | 222 | 1 620 | - | 52 | - | 135 | 737 | 2 242 | 3.6 | |
| Crisp County | 8 337 | 1 697 | 5 366 | 59 | 62 | 15 | 1 373 | 2 799 | 4 165 | 6.9 | |
| Arabi CCD | 634 | 22 | 432 | 3 | 9 | 2 | 15 | 232 | 387 | 2.1 | |
| Arabi town | 181 | 7 | 103 | 3 | - | 2 | 15 | 44 | 122 | 3.3 | |
| Cordele CCD | 7 703 | 1 675 | 4 934 | 56 | 53 | 13 | 1 358 | 2 567 | 3 778 | 7.3 | |
| Cordele city | 4 265 | 1 542 | 2 380 | 56 | 9 | 7 | 1 121 | 1 679 | 1 465 | 9.4 | |
| Dade County | 5 633 | 918 | 2 067 | 137 | 187 | - | 358 | 1 457 | 3 818 | 1.9 | |
| Lookout Mountain CCD | 1 018 | 160 | 431 | 19 | 6 | - | 44 | 226 | 748 | 0.8 | |
| Sand Mountain CCD | 1 541 | 70 | 430 | 23 | 72 | - | 137 | 451 | 953 | 2.1 | |
| Valley CCD | 3 074 | 688 | 1 206 | 95 | 109 | - | 177 | 780 | 2 117 | 2.2 | |
| Trenton city | 805 | 389 | 321 | 12 | - | - | 54 | 257 | 494 | 1.0 | |
| Dawson County | 6 069 | 562 | 2 302 | 158 | 196 | - | 186 | 1 429 | 4 454 | 2.4 | |
| Dawsonville CCD | 1 845 | 93 | 538 | 40 | 104 | - | 72 | 481 | 1 292 | 1.6 | |
| Dawsonville city | 217 | 52 | 95 | 12 | 2 | - | 13 | 77 | 127 | 4.1 | |
| Juno CCD | 4 224 | 469 | 1 764 | 118 | 92 | - | 114 | 948 | 3 162 | 2.8 | |
| Decatur County | 10 380 | 1 008 | 7 687 | 202 | 211 | 75 | 1 050 | 3 447 | 5 883 | 7.2 | |
| Attapulgus CCD | 997 | 24 | 681 | 40 | 28 | - | 112 | 323 | 562 | 6.2 | |
| Attapulgus city | 173 | 8 | 110 | 4 | 3 | - | 10 | 66 | 97 | 7.5 | |
| Bainbridge CCD | 6 066 | 952 | 4 512 | 108 | 73 | 51 | 829 | 2 173 | 3 064 | 8.6 | |
| Bainbridge city (part) | 4 364 | 924 | 3 038 | 93 | 50 | 44 | 711 | 1 657 | 1 996 | 8.6 | |
| Brinson CCD | 1 115 | - | 859 | 6 | 25 | 10 | 21 | 376 | 718 | 4.4 | |
| Brinson town | 95 | - | 72 | - | - | - | 4 | 35 | 56 | 3.2 | |
| Climax CCD | 1 367 | 12 | 1 111 | 13 | 40 | 7 | 36 | 358 | 973 | 4.4 | |
| Bainbridge city (part) | 29 | - | 29 | - | - | - | - | 10 | 19 | - | |
| Climax city | 122 | 7 | 74 | - | 4 | - | 12 | 38 | 72 | 3.3 | |
| Faceville CCD | 835 | 20 | 524 | 35 | 45 | 7 | 52 | 217 | 566 | 6.6 | |
| DeKalb County | 249 339 | 172 695 | 72 562 | 289 | 247 | 497 | 22 763 | 97 121 | 129 455 | 1.1 | |
| Atlanta-Decatur CCD | 134 213 | 93 613 | 38 324 | 175 | 156 | 337 | 14 550 | 52 932 | 66 731 | 1.3 | |
| Atlanta city (part) | 12 188 | 9 957 | 2 013 | 25 | 20 | 6 | 2 534 | 5 025 | 4 629 | 2.6 | |

Table 21. Fuels and Equipment Characteristics: 2000—Con.

[Data based on a sample (except Tables 65-68). For information on confidentiality protection, coverage, sampling error, and nonsampling error, see Appendix G. For location of definitions, see "How to Use This Census Report"]

| State County County Subdivision Place | Occupied housing units | House heating fuel | | | | | Vehicles available | | | Percent no telephone service available |
|--|------------------------------|--------------------|-------------|--------------------------------|--|------|--------------------|--------|--------------|---|
| | | Utility gas | Electricity | Fuel oil, kerosene, etc. | Coal or coke, wood, solar energy, or other fuel | None | None | 1 | 2 or more | |
| DeKalb County—Con. | | | | | | | | | | |
| Atlanta-Decatur CCD—Con. | | | | | | | | | | |
| Avondale Estates city | 1 198 | 1 042 | 148 | - | 8 | - | 31 | 397 | 770 | - |
| Belvedere Park CDP | 6 523 | 4 621 | 1 781 | 31 | 6 | - | 966 | 2 641 | 2 916 | 1.9 |
| Candler-McAfee CDP | 9 028 | 6 725 | 2 085 | 7 | 25 | 31 | 1 430 | 3 357 | 4 241 | 1.2 |
| Clarkston city | 2 417 | 1 155 | 1 192 | - | - | 10 | 315 | 1 123 | 979 | 5.4 |
| Decatur city | 8 068 | 6 013 | 1 945 | - | 9 | 27 | 1 063 | 3 311 | 3 694 | 1.0 |
| Druid Hills CDP | 4 598 | 3 331 | 1 190 | - | 16 | 27 | 315 | 1 823 | 2 460 | 0.2 |
| Gresham Park CDP | 2 981 | 2 095 | 850 | 5 | 4 | - | 371 | 1 037 | 1 573 | 1.4 |
| North Decatur CDP (part) | 7 766 | 5 478 | 2 204 | 18 | - | 8 | 678 | 3 711 | 3 377 | 0.2 |
| North Druid Hills CDP | 9 760 | 6 115 | 3 511 | - | 9 | 19 | 647 | 4 882 | 4 231 | 0.8 |
| Panthersville CDP | 4 137 | 1 811 | 2 305 | - | - | - | 431 | 1 863 | 1 843 | 3.0 |
| Pine Lake city (part) | - | - | - | - | - | - | - | - | - | (X) |
| Redan CDP (part) | 5 372 | 4 076 | 1 143 | - | - | 53 | 238 | 2 112 | 3 022 | 0.2 |
| Scottdale CDP | 4 007 | 2 429 | 1 495 | 15 | 6 | 7 | 655 | 1 730 | 1 622 | 1.4 |
| Tucker CDP (part) | 585 | 546 | 39 | - | - | - | 7 | 239 | 339 | 1.2 |
| Chamblee-Doraville CCD | 49 936 | 33 968 | 15 319 | 39 | 51 | 110 | 4 389 | 19 464 | 26 083 | 0.8 |
| Chamblee city | 2 721 | 2 019 | 651 | - | - | 13 | 567 | 965 | 1 189 | 2.0 |
| Doraville city | 3 061 | 2 015 | 988 | 6 | 14 | - | 337 | 1 143 | 1 581 | 1.3 |
| Dunwoody CDP | 13 746 | 10 178 | 3 494 | 12 | 4 | - | 434 | 4 097 | 9 215 | - |
| North Atlanta CDP | 15 861 | 10 109 | 5 561 | 21 | 12 | 42 | 1 636 | 7 053 | 7 172 | 0.6 |
| Lithonia CCD | 25 216 | 17 266 | 7 330 | 51 | 12 | 28 | 1 407 | 8 737 | 15 072 | 0.9 |
| Lithonia city | 820 | 580 | 218 | 4 | 1 | - | 192 | 378 | 250 | 4.0 |
| Redan CDP (part) | 6 377 | 4 840 | 1 336 | 10 | 8 | 18 | 324 | 2 211 | 3 842 | 1.2 |
| Stone Mountain CCD | 15 800 | 10 242 | 5 264 | 8 | 18 | 12 | 1 349 | 7 235 | 7 216 | 1.2 |
| Pine Lake city (part) | 268 | 204 | 62 | - | - | - | 8 | 136 | 124 | 0.7 |
| Stone Mountain city | 2 421 | 1 655 | 746 | - | - | - | 177 | 1 248 | 996 | 1.3 |
| Tucker CCD | 24 174 | 17 606 | 6 325 | 16 | 10 | 10 | 1 068 | 8 753 | 14 353 | 0.4 |
| North Decatur CDP (part) | 196 | 174 | 17 | - | - | - | - | 16 | 180 | - |
| Tucker CDP (part) | 9 866 | 7 686 | 2 092 | 16 | 10 | - | 413 | 3 075 | 6 378 | 0.2 |
| Dodge County | 7 062 | 1 727 | 3 090 | 41 | 207 | 23 | 783 | 2 288 | 3 991 | 8.8 |
| Chauncey CCD | 711 | 32 | 309 | 14 | 27 | 5 | 84 | 213 | 414 | 15.9 |
| Chauncey town | 109 | 8 | 37 | - | - | - | 11 | 35 | 63 | 21.1 |
| Milan town (part) | 179 | 10 | 79 | 2 | 3 | 5 | 14 | 67 | 98 | 20.7 |
| Chester CCD | 697 | 90 | 340 | 18 | 19 | - | 60 | 194 | 443 | 3.0 |
| Chester town | 135 | 52 | 74 | - | 3 | - | 14 | 68 | 53 | 8.1 |
| Eastman CCD | 4 955 | 1 590 | 2 130 | 6 | 130 | 13 | 589 | 1 636 | 2 730 | 8.2 |
| Eastman city | 2 036 | 1 192 | 677 | - | 24 | - | 375 | 822 | 839 | 9.5 |
| Rhine CCD | 699 | 15 | 311 | 3 | 31 | 5 | 50 | 245 | 404 | 10.9 |
| Rhine town | 185 | 7 | 77 | 3 | 9 | - | 29 | 72 | 84 | 17.3 |
| Dooly County | 3 909 | 880 | 1 983 | 28 | 22 | 8 | 562 | 1 302 | 2 045 | 10.2 |
| Byromville CCD | 562 | 33 | 259 | 11 | - | - | 53 | 155 | 354 | 12.1 |
| Byromville town | 117 | 7 | 39 | 5 | - | - | 14 | 41 | 62 | 15.4 |
| Dooling town | 57 | 4 | 40 | - | - | - | 8 | 26 | 23 | 14.0 |
| Lilly city | 86 | 2 | 46 | 6 | - | - | 13 | 37 | 36 | 20.9 |
| Unadilla CCD | 1 346 | 411 | 538 | 12 | 19 | 4 | 227 | 481 | 638 | 13.5 |
| Pinehurst city | 150 | 57 | 44 | - | - | 4 | 26 | 60 | 64 | 6.7 |
| Unadilla city | 655 | 317 | 232 | 3 | 1 | - | 148 | 254 | 253 | 17.4 |
| Vienna CCD | 2 001 | 436 | 1 186 | 5 | 3 | 4 | 282 | 666 | 1 053 | 7.3 |
| Vienna city | 1 091 | 408 | 617 | 5 | 3 | 4 | 242 | 453 | 396 | 9.9 |
| Dougherty County | 35 552 | 11 494 | 21 929 | 106 | 95 | 130 | 4 597 | 13 845 | 17 110 | 4.1 |
| East Dougherty CCD | 11 850 | 3 257 | 7 351 | 72 | 52 | 49 | 1 603 | 4 620 | 5 627 | 5.0 |
| Albany city (part) | 7 156 | 2 596 | 4 135 | 32 | 35 | 12 | 1 344 | 3 259 | 2 553 | 6.5 |
| Putney CDP | 1 148 | 62 | 928 | - | 10 | 5 | 55 | 289 | 804 | 0.6 |
| West Dougherty CCD | 23 702 | 8 237 | 14 578 | 34 | 43 | 81 | 2 994 | 9 225 | 11 483 | 3.6 |
| Albany city (part) | 21 531 | 8 142 | 12 930 | 34 | 31 | 73 | 2 919 | 8 663 | 9 949 | 3.8 |
| Douglas County | 32 822 | 21 522 | 8 721 | 53 | 301 | 117 | 1 524 | 8 804 | 22 494 | 1.9 |
| Bill Arp CCD | 10 366 | 7 741 | 2 227 | 17 | 47 | 24 | 208 | 2 291 | 7 867 | 0.7 |
| Douglasville city (part) | 1 816 | 1 214 | 585 | - | - | 17 | 47 | 473 | 1 296 | 0.6 |
| Fairplay CCD | 1 897 | 653 | 635 | 17 | 100 | 7 | 60 | 340 | 1 497 | - |
| Lithia Springs-Douglasville CCD | 18 599 | 12 235 | 5 337 | 9 | 117 | 41 | 1 152 | 5 660 | 11 787 | 2.8 |
| Austell city (part) | 66 | 12 | 43 | - | - | 11 | 11 | 47 | 8 | 28.8 |
| Douglasville city (part) | 5 434 | 3 368 | 1 932 | - | 20 | - | 525 | 2 078 | 2 831 | 2.9 |
| Lithia Springs city | 879 | 751 | 78 | - | 5 | - | 76 | 275 | 528 | 3.2 |
| Winston CCD | 1 960 | 893 | 522 | 10 | 37 | 45 | 104 | 513 | 1 343 | 1.3 |
| Douglasville city (part) | 25 | 16 | - | - | - | - | - | - | 25 | - |
| Villa Rica city (part) | 65 | 9 | 33 | - | - | 8 | - | 18 | 47 | - |
| Early County | 4 695 | 617 | 3 080 | 101 | 80 | 23 | 698 | 1 696 | 2 301 | 8.4 |
| Blakely CCD | 3 228 | 577 | 2 125 | 78 | 39 | 21 | 520 | 1 219 | 1 489 | 8.8 |
| Blakely city | 2 074 | 544 | 1 295 | 61 | 19 | 16 | 453 | 831 | 790 | 9.0 |
| Damascus CCD | 624 | 14 | 400 | 19 | 21 | 2 | 87 | 201 | 336 | 9.0 |
| Arlington city (part) | 151 | 1 | 94 | 4 | 11 | 2 | 40 | 47 | 64 | 19.2 |
| Damascus town | 91 | 2 | 58 | 9 | - | - | 16 | 34 | 41 | 15.4 |
| Jakin CCD | 843 | 26 | 555 | 4 | 20 | - | 91 | 276 | 476 | 6.3 |
| Jakin city | 72 | 3 | 51 | - | 2 | - | 8 | 31 | 33 | 20.8 |
| Echols County | 1 264 | 36 | 893 | 5 | 37 | 11 | 54 | 393 | 817 | 8.5 |
| East Echols CCD | 566 | 23 | 401 | 5 | 6 | 8 | - | 168 | 398 | 7.2 |
| West Echols CCD | 698 | 13 | 492 | - | 31 | 3 | 54 | 225 | 419 | 9.6 |
| Effingham County | 13 151 | 1 375 | 9 727 | 139 | 198 | 91 | 525 | 3 368 | 9 258 | 3.2 |
| Guyton-Springfield CCD | 4 210 | 418 | 3 083 | 43 | 100 | 18 | 279 | 1 045 | 2 886 | 5.5 |
| Guyton city | 329 | 121 | 160 | 7 | - | - | 19 | 123 | 187 | 4.3 |
| Springfield city | 603 | 207 | 371 | - | 6 | 3 | 64 | 197 | 342 | 5.0 |
| Rincon CCD | 7 875 | 928 | 5 888 | 89 | 54 | 59 | 234 | 2 004 | 5 637 | 2.0 |
| Rincon city | 1 658 | 380 | 1 098 | 10 | - | 23 | 97 | 659 | 902 | 3.1 |
| Shawnee CCD | 1 066 | 29 | 756 | 7 | 44 | 14 | 12 | 319 | 735 | 3.0 |
| Elbert County | 8 004 | 3 497 | 2 131 | 199 | 377 | 13 | 846 | 2 090 | 5 068 | 8.1 |
| Bowman CCD | 1 313 | 401 | 382 | 28 | 99 | - | 63 | 360 | 890 | 9.3 |
| Bowman city | 382 | 275 | 71 | - | 13 | - | 45 | 143 | 194 | 9.7 |

Table 21. Fuels and Equipment Characteristics: 2000—Con.

[Data based on a sample (except Tables 65-68). For information on confidentiality protection, coverage, sampling error, and nonsampling error, see Appendix G. For location of definitions, see "How to Use This Census Report"]

| State County County Subdivision Place | Occupied housing units | House heating fuel | | | | | Vehicles available | | | | Percent no telephone service available |
|--|------------------------------|--------------------|-------------|--------------------------------|--|------|--------------------|---------|--------------|------|---|
| | | Utility gas | Electricity | Fuel oil, kerosene, etc. | Coal or coke, wood, solar energy, or other fuel | None | None | 1 | 2 or more | | |
| Elbert County—Con. | | | | | | | | | | | |
| Coldwater Creek CCD | 1 105 | 198 | 343 | 37 | 101 | - | 59 | 299 | 747 | 7.5 | |
| Elberton CCD | 5 586 | 2 898 | 1 406 | 134 | 177 | 13 | 724 | 1 431 | 3 431 | 8.0 | |
| Elberton city | 1 986 | 1 503 | 362 | 25 | 29 | 6 | 438 | 541 | 1 007 | 10.5 | |
| Emanuel County | 8 045 | 1 994 | 3 523 | 130 | 125 | 64 | 1 066 | 2 873 | 4 106 | 9.6 | |
| Adrian CCD | 583 | 9 | 247 | 15 | - | - | 61 | 243 | 279 | 12.0 | |
| Adrian city (part) | 104 | 4 | 53 | 4 | - | - | 13 | 33 | 58 | 9.6 | |
| Oak Park CCD | 397 | 25 | 209 | 4 | 8 | 7 | 20 | 113 | 264 | 3.0 | |
| Oak Park town (part) | 107 | - | 47 | 4 | 5 | - | 7 | 24 | 76 | 9.3 | |
| Summertown CCD | 722 | - | 336 | 16 | 41 | 4 | 62 | 228 | 432 | 5.5 | |
| Summertown town | 51 | - | 24 | - | 4 | - | 2 | 18 | 31 | - | |
| Swainsboro CCD | 4 698 | 1 672 | 1 934 | 62 | 40 | 38 | 750 | 1 751 | 2 197 | 10.3 | |
| Nunee town | 67 | 7 | 16 | 6 | 1 | - | 6 | 18 | 43 | 9.0 | |
| Oak Park town (part) | 8 | - | 3 | 3 | - | - | - | 3 | 5 | 37.5 | |
| Swainsboro city | 2 694 | 1 506 | 917 | 6 | 4 | - | 614 | 1 041 | 1 039 | 11.5 | |
| Twin City CCD | 1 645 | 288 | 797 | 33 | 36 | 15 | 173 | 538 | 934 | 9.9 | |
| Garfield town | 64 | 7 | 28 | - | - | - | 10 | 22 | 32 | 14.1 | |
| Oak Park town (part) | 14 | - | 13 | - | - | - | 3 | 3 | 8 | 28.6 | |
| Stillmore town | 223 | - | 127 | 7 | 5 | 2 | 44 | 59 | 120 | 14.3 | |
| Twin City city | 535 | 237 | 235 | 9 | 1 | - | 69 | 202 | 264 | 8.8 | |
| Evans County | 3 778 | 491 | 2 399 | 13 | 73 | 29 | 387 | 1 482 | 1 909 | 11.5 | |
| Canoochee CCD | 952 | 16 | 626 | 2 | 20 | 7 | 55 | 356 | 541 | 11.7 | |
| Claxton CCD | 2 826 | 475 | 1 773 | 11 | 53 | 22 | 332 | 1 126 | 1 368 | 11.4 | |
| Bellville city | 56 | 18 | 31 | - | 3 | - | 2 | 9 | 45 | 1.8 | |
| Claxton city | 901 | 289 | 568 | - | 6 | - | 139 | 393 | 369 | 8.5 | |
| Daisy city | 47 | 2 | 36 | - | 2 | - | 2 | 20 | 25 | 4.3 | |
| Hagan city | 355 | 64 | 230 | 2 | 3 | 9 | 45 | 136 | 174 | 15.5 | |
| Fannin County | 8 369 | 130 | 2 952 | 1 464 | 442 | - | 584 | 2 578 | 5 207 | 3.1 | |
| Blue Ridge CCD | 2 272 | 27 | 1 021 | 392 | 89 | - | 142 | 873 | 1 257 | 1.6 | |
| Blue Ridge city | 555 | 2 | 317 | 98 | 5 | - | 76 | 210 | 269 | 3.6 | |
| Higdon-Mobile CCD | 787 | 10 | 328 | 166 | 23 | - | 51 | 199 | 537 | 2.7 | |
| McCaysville CCD | 2 422 | 42 | 978 | 375 | 85 | - | 224 | 690 | 1 508 | 3.6 | |
| McCaysville city | 547 | 8 | 323 | 85 | 6 | - | 79 | 232 | 236 | 4.2 | |
| Mineral Bluff CCD | 1 175 | 26 | 263 | 278 | 91 | - | 75 | 335 | 765 | 5.6 | |
| Morgantown CCD | 1 713 | 25 | 362 | 253 | 154 | - | 92 | 481 | 1 140 | 2.6 | |
| Morgantown town | 124 | - | 41 | 22 | 7 | - | 13 | 34 | 77 | 2.4 | |
| Fayette County | 31 524 | 22 424 | 7 181 | 120 | 127 | 12 | 671 | 6 388 | 24 465 | 0.5 | |
| Brooks CCD | 2 520 | 535 | 1 146 | 46 | 41 | - | 16 | 224 | 2 280 | 0.1 | |
| Brooks town | 201 | 4 | 99 | - | 11 | - | 2 | 17 | 182 | 1.0 | |
| Woolsey town | 56 | 2 | 33 | - | - | - | - | 4 | 52 | - | |
| Fayetteville CCD | 13 236 | 10 080 | 2 551 | 56 | 36 | - | 301 | 2 682 | 10 253 | 0.5 | |
| Fayetteville city (part) | 4 193 | 3 274 | 903 | - | - | - | 199 | 1 420 | 2 574 | 0.4 | |
| Tyrone CCD | 15 768 | 11 809 | 3 484 | 18 | 50 | 12 | 354 | 3 482 | 11 932 | 0.6 | |
| Fayetteville city (part) | 212 | 161 | 42 | - | - | - | 18 | 42 | 152 | - | |
| Peachtree City city | 11 004 | 8 544 | 2 369 | - | 17 | 12 | 226 | 2 637 | 8 141 | 0.2 | |
| Tyrone town | 1 356 | 1 123 | 150 | 8 | - | - | 15 | 246 | 1 095 | 1.5 | |
| Floyd County | 34 028 | 21 225 | 8 149 | 111 | 437 | 82 | 2 864 | 10 666 | 20 498 | 3.4 | |
| Armuchee CCD | 3 539 | 1 307 | 1 624 | 10 | 79 | 7 | 205 | 917 | 2 417 | 2.5 | |
| Rome city (part) | 42 | 26 | 16 | - | - | - | - | 9 | 33 | - | |
| Cave Spring CCD | 1 768 | 342 | 505 | 7 | 65 | 9 | 72 | 444 | 1 252 | 1.9 | |
| Cave Spring city | 403 | 269 | 119 | - | 3 | 6 | 34 | 150 | 219 | 3.0 | |
| Rome CCD | 27 128 | 18 860 | 5 588 | 94 | 274 | 66 | 2 564 | 8 816 | 15 748 | 3.7 | |
| Lindale CDP | 1 692 | 1 477 | 164 | 10 | - | - | 57 | 589 | 1 046 | 0.7 | |
| Rome city (part) | 13 187 | 10 211 | 2 564 | 30 | 97 | 39 | 1 793 | 4 956 | 6 438 | 4.7 | |
| Shannon CCD | 1 593 | 716 | 432 | - | 19 | - | 23 | 489 | 1 081 | 2.0 | |
| Shannon CDP | 713 | 453 | 197 | - | - | - | 14 | 233 | 466 | 2.9 | |
| Forsyth County | 34 565 | 21 497 | 7 087 | 418 | 351 | 16 | 834 | 6 501 | 27 230 | 1.3 | |
| Big Creek CCD | 9 069 | 7 546 | 811 | 45 | 45 | - | 130 | 1 299 | 7 640 | 0.7 | |
| Chestatee CCD | 3 498 | 755 | 1 208 | 97 | 112 | 8 | 156 | 839 | 2 503 | 3.5 | |
| Cumming CCD | 18 609 | 11 469 | 4 454 | 162 | 155 | 8 | 482 | 3 760 | 14 367 | 1.2 | |
| Cumming city | 1 480 | 883 | 571 | - | - | - | 164 | 457 | 859 | 2.3 | |
| Silver City CCD | 3 389 | 1 727 | 614 | 114 | 39 | - | 66 | 603 | 2 720 | 1.3 | |
| Franklin County | 7 888 | 1 688 | 3 028 | 156 | 433 | 38 | 501 | 2 181 | 5 206 | 6.7 | |
| Carnesville CCD | 2 012 | 265 | 706 | 12 | 146 | 15 | 80 | 506 | 1 426 | 8.3 | |
| Carnesville city | 200 | 99 | 70 | - | 4 | - | 24 | 43 | 133 | 5.5 | |
| Lavonia CCD | 2 809 | 583 | 1 156 | 73 | 107 | 10 | 178 | 836 | 1 795 | 7.1 | |
| Gumlog CDP | 844 | 24 | 369 | 52 | 26 | 10 | 29 | 224 | 591 | 2.0 | |
| Lavonia city | 772 | 410 | 251 | 10 | 8 | - | 120 | 305 | 347 | 11.5 | |
| Martin town (part) | - | - | - | - | - | - | - | - | - | (X) | |
| Royston CCD | 1 956 | 809 | 702 | 50 | 54 | - | 186 | 626 | 1 144 | 6.0 | |
| Canon city (part) | 291 | 114 | 85 | 14 | 16 | - | 18 | 98 | 175 | 14.8 | |
| Franklin Springs city | 205 | 56 | 105 | - | 6 | - | 8 | 55 | 142 | 1.5 | |
| Royston city (part) | 767 | 519 | 186 | 4 | 9 | - | 100 | 323 | 344 | 6.9 | |
| Sandy Cross CCD | 1 111 | 31 | 464 | 21 | 126 | 13 | 57 | 213 | 841 | 4.3 | |
| Fulton County | 321 242 | 218 439 | 96 046 | 714 | 766 | 763 | 48 859 | 122 741 | 149 642 | 2.2 | |
| Atlanta CCD | 204 183 | 135 231 | 64 852 | 392 | 568 | 605 | 40 580 | 85 530 | 78 073 | 2.8 | |
| Atlanta city (part) | 156 036 | 104 917 | 47 884 | 247 | 504 | 562 | 37 144 | 66 251 | 52 641 | 3.4 | |
| College Park city (part) | - | - | - | - | - | - | - | - | - | (X) | |
| East Point city (part) | 33 | 28 | 5 | - | - | - | - | 24 | 9 | - | |
| Hapeville city (part) | 2 375 | 1 919 | 405 | - | 10 | 7 | 410 | 1 123 | 842 | 4.1 | |
| Roswell city (part) | - | - | - | - | - | - | - | - | - | (X) | |
| Sandy Springs CDP (part) | 39 211 | 24 379 | 14 449 | 72 | 8 | 16 | 2 575 | 16 273 | 20 363 | 0.5 | |
| College Park CCD | 6 829 | 3 621 | 3 158 | 5 | 11 | - | 1 458 | 3 226 | 2 145 | 2.9 | |
| College Park city (part) | 6 656 | 3 524 | 3 082 | 5 | 11 | - | 1 406 | 3 159 | 2 091 | 2.8 | |
| East Point city (part) | 6 | - | 6 | - | - | - | - | - | 6 | - | |
| East Point CCD | 15 554 | 11 369 | 3 808 | 39 | 19 | 36 | 3 287 | 6 786 | 5 481 | 2.7 | |
| Atlanta city (part) | 18 | 18 | - | - | - | - | - | - | 18 | - | |
| College Park city (part) | - | - | - | - | - | - | - | - | - | (X) | |
| East Point city (part) | 14 415 | 10 806 | 3 253 | 39 | 19 | 25 | 3 006 | 6 349 | 5 060 | 2.6 | |
| Hapeville city (part) | - | - | - | - | - | - | - | - | - | (X) | |

Table 21. Fuels and Equipment Characteristics: 2000—Con.

[Data based on a sample (except Tables 65-68). For information on confidentiality protection, coverage, sampling error, and nonsampling error, see Appendix G. For location of definitions, see "How to Use This Census Report"]

| State County County Subdivision Place | Occupied housing units | House heating fuel | | | | | Vehicles available | | | | Percent no telephone service available |
|--|------------------------------|--------------------|-------------|--------------------------------|--|------|--------------------|--------|--------------|------|---|
| | | Utility gas | Electricity | Fuel oil, kerosene, etc. | Coal or coke, wood, solar energy, or other fuel | None | None | 1 | 2 or more | | |
| Fulton County—Con. | | | | | | | | | | | |
| Fairburn-Union City CCD | 17 349 | 10 587 | 6 215 | 45 | 38 | 33 | 1 630 | 6 641 | 9 078 | 1.8 | |
| College Park city (part) | 749 | 534 | 196 | - | - | - | 162 | 396 | 191 | 8.0 | |
| East Point city (part) | - | - | - | - | - | - | - | - | - | (X) | |
| Fairburn city | 1 847 | 1 238 | 529 | 11 | 9 | - | 162 | 679 | 1 006 | 2.2 | |
| Union City city | 4 962 | 2 078 | 2 795 | 17 | - | 15 | 640 | 2 357 | 1 965 | 2.4 | |
| Palmetto CCD | 2 323 | 926 | 950 | 14 | 82 | 9 | 153 | 805 | 1 365 | 1.7 | |
| Palmetto city (part) | 1 076 | 769 | 260 | - | - | - | 96 | 590 | 390 | 2.9 | |
| Roswell-Alpharetta CCD | 75 004 | 56 705 | 17 063 | 219 | 48 | 80 | 1 751 | 19 753 | 53 500 | 0.3 | |
| Alpharetta city | 13 843 | 8 812 | 4 907 | 8 | - | 29 | 375 | 4 933 | 8 535 | 0.2 | |
| Mountain Park city (part) | 229 | 203 | 26 | - | - | - | 2 | 89 | 138 | - | |
| Roswell city (part) | 30 304 | 22 872 | 7 138 | 31 | 13 | 31 | 931 | 8 909 | 20 464 | 0.4 | |
| Sandy Springs CDP (part) | 8 | - | 8 | - | - | - | - | - | 8 | - | |
| Gilmer County | 9 071 | 1 149 | 2 031 | 574 | 450 | 3 | 459 | 2 669 | 5 943 | 4.3 | |
| Cartecay CCD | 1 273 | 52 | 291 | 68 | 74 | - | 77 | 302 | 894 | 6.3 | |
| Carters Lake CCD | 2 330 | 128 | 665 | 110 | 77 | - | 49 | 784 | 1 497 | 5.5 | |
| Ellijay city (part) | 1 | 1 | - | - | - | - | - | - | 1 | - | |
| Cohutta CCD | 1 805 | 72 | 469 | 119 | 90 | - | 47 | 495 | 1 263 | 2.2 | |
| Ellijay CCD | 2 194 | 848 | 381 | 184 | 44 | 3 | 217 | 680 | 1 297 | 6.0 | |
| East Ellijay city | 258 | 115 | 84 | 23 | 2 | 1 | 28 | 132 | 98 | 8.1 | |
| Ellijay city (part) | 564 | 312 | 145 | 26 | 16 | 2 | 120 | 217 | 227 | 7.1 | |
| Rich Mountain CCD | 1 469 | 49 | 225 | 93 | 165 | - | 69 | 408 | 992 | 0.5 | |
| Glascocok County | 1 004 | 230 | 270 | 2 | 68 | 6 | 77 | 259 | 668 | 4.5 | |
| Gibson CCD | 716 | 221 | 212 | - | 48 | 6 | 49 | 203 | 464 | 5.0 | |
| Gibson city | 270 | 164 | 67 | - | 2 | - | 33 | 101 | 136 | 7.0 | |
| Mitchell CCD | 288 | 9 | 58 | 2 | 20 | - | 28 | 56 | 204 | 3.1 | |
| Edge Hill city | 15 | - | 5 | - | 2 | - | 2 | - | 13 | - | |
| Mitchell town | 83 | 4 | 14 | 2 | 2 | - | 2 | 18 | 63 | - | |
| Glynn County | 27 208 | 7 843 | 17 328 | 110 | 133 | 106 | 2 238 | 9 606 | 15 364 | 3.2 | |
| Brunswick CCD | 12 598 | 5 372 | 6 528 | 61 | 55 | 84 | 1 777 | 5 148 | 5 673 | 5.3 | |
| Brunswick city | 6 042 | 3 110 | 2 697 | 40 | 25 | 32 | 1 192 | 2 662 | 2 188 | 6.6 | |
| Country Club Estates CDP (part) | 2 733 | 850 | 1 806 | - | - | 43 | 232 | 1 121 | 1 380 | 2.8 | |
| Dock Junction CDP (part) | 2 746 | 986 | 1 408 | 21 | 30 | 9 | 277 | 1 064 | 1 405 | 6.7 | |
| Everett CCD | 5 417 | 632 | 4 026 | 38 | 45 | - | 221 | 1 435 | 3 761 | 2.4 | |
| Country Club Estates CDP (part) | 417 | 44 | 365 | - | - | - | 20 | 166 | 231 | - | |
| Dock Junction CDP (part) | 11 | - | 11 | - | - | - | - | 11 | - | - | |
| St. Simons CCD | 6 735 | 1 714 | 4 915 | 11 | 8 | 22 | 141 | 2 408 | 4 186 | 0.2 | |
| St. Simons CDP | 6 262 | 1 643 | 4 518 | 11 | 8 | 22 | 136 | 2 338 | 3 788 | 0.3 | |
| Thalman CCD | 2 458 | 125 | 1 859 | - | 25 | - | 99 | 615 | 1 744 | 2.8 | |
| Gordon County | 16 173 | 5 453 | 6 370 | 189 | 372 | 22 | 977 | 4 591 | 10 605 | 3.9 | |
| Calhoun CCD | 9 799 | 4 490 | 3 660 | 99 | 152 | 10 | 680 | 3 043 | 6 076 | 3.7 | |
| Calhoun city (part) | 3 895 | 2 826 | 977 | - | 25 | - | 402 | 1 464 | 2 029 | 4.7 | |
| Plainville city | 106 | 65 | 13 | 3 | 2 | - | 6 | 39 | 61 | 7.5 | |
| Resaca city (part) | 90 | 14 | 76 | - | - | - | 19 | 54 | 17 | 10.0 | |
| Fairmount CCD | 2 041 | 452 | 751 | 24 | 66 | 12 | 88 | 445 | 1 508 | 3.5 | |
| Fairmount city | 322 | 201 | 71 | 1 | 4 | - | 18 | 84 | 220 | 3.4 | |
| Red Bud CCD | 1 894 | 209 | 811 | 14 | 82 | - | 85 | 487 | 1 322 | 5.6 | |
| Ranger town | 37 | 12 | 9 | 2 | 3 | - | - | 20 | 17 | 24.3 | |
| Sugar Valley-Resaca CCD | 2 439 | 302 | 1 148 | 52 | 72 | - | 124 | 616 | 1 699 | 3.6 | |
| Calhoun city (part) | 81 | 58 | 23 | - | - | - | - | 19 | 62 | - | |
| Resaca city (part) | 202 | 23 | 122 | 2 | 3 | - | 18 | 60 | 124 | 6.4 | |
| Grady County | 8 797 | 1 432 | 5 014 | 160 | 213 | 94 | 820 | 3 039 | 4 938 | 7.8 | |
| Cairo CCD | 5 997 | 1 359 | 3 404 | 97 | 95 | 86 | 645 | 2 194 | 3 158 | 8.2 | |
| Cairo city | 3 507 | 1 280 | 1 744 | 53 | 21 | 78 | 554 | 1 471 | 1 482 | 9.7 | |
| Calvary-Reno CCD | 696 | 28 | 377 | 20 | 20 | - | 70 | 235 | 391 | 11.4 | |
| Duncanville CCD | 202 | - | 92 | - | 7 | - | 6 | 52 | 144 | - | |
| Lime Sink CCD | 237 | 11 | 135 | 6 | 34 | - | 17 | 78 | 142 | 6.8 | |
| Spence CCD | 558 | 27 | 322 | 11 | 10 | - | 30 | 96 | 432 | 4.1 | |
| Whigham CCD | 1 107 | 7 | 684 | 26 | 47 | 8 | 52 | 384 | 671 | 6.4 | |
| Whigham city | 187 | 5 | 101 | 9 | 2 | - | 19 | 87 | 81 | 11.2 | |
| Greene County | 5 477 | 1 620 | 2 297 | 154 | 221 | 5 | 682 | 1 592 | 3 203 | 7.5 | |
| Greensboro CCD | 2 788 | 856 | 1 450 | 39 | 77 | 5 | 373 | 750 | 1 665 | 7.1 | |
| Greensboro city | 1 194 | 734 | 367 | 16 | 23 | 5 | 292 | 450 | 452 | 9.9 | |
| Greshamville CCD | 398 | 37 | 168 | 22 | 26 | - | 55 | 70 | 273 | - | |
| Siloam CCD | 413 | 34 | 87 | 30 | 55 | - | 36 | 142 | 235 | 11.6 | |
| Siloam town | 125 | 28 | 10 | 11 | 11 | - | 17 | 36 | 72 | 13.6 | |
| Union Point CCD | 944 | 543 | 209 | 29 | 24 | - | 132 | 360 | 452 | 12.4 | |
| Union Point city | 654 | 475 | 116 | 10 | 19 | - | 108 | 256 | 290 | 14.4 | |
| White Plains CCD | 565 | 44 | 286 | 20 | 10 | - | 40 | 146 | 379 | 5.5 | |
| White Plains city | 115 | 12 | 34 | 4 | 3 | - | 10 | 54 | 51 | 2.6 | |
| Woodville CCD | 369 | 106 | 97 | 14 | 29 | - | 46 | 124 | 199 | 4.3 | |
| Woodville city | 131 | 77 | 20 | 9 | 2 | - | 7 | 69 | 55 | 8.4 | |
| Gwinnett County | 202 317 | 147 526 | 50 539 | 275 | 614 | 299 | 6 294 | 54 789 | 141 234 | 0.7 | |
| Buford CCD | 10 110 | 7 355 | 2 443 | 27 | 112 | - | 659 | 2 653 | 6 798 | 1.3 | |
| Buford city (part) | 3 597 | 2 423 | 1 137 | - | 22 | - | 421 | 1 304 | 1 872 | 2.5 | |
| Rest Haven town (part) | 37 | 23 | 10 | - | 4 | - | - | 15 | 22 | - | |
| Sugar Hill city (part) | 3 908 | 3 110 | 757 | 9 | 32 | - | 158 | 858 | 2 892 | 0.7 | |
| Dacula-Rocky Creek CCD | 12 960 | 7 709 | 4 457 | 33 | 152 | 50 | 186 | 2 059 | 10 715 | 0.4 | |
| Auburn city (part) | 99 | - | 91 | - | - | 8 | - | 22 | 77 | - | |
| Braselton town (part) | 80 | 62 | 16 | 2 | - | - | - | 3 | 77 | - | |
| Buford city (part) | 188 | 176 | 12 | - | - | - | - | 29 | 159 | - | |
| Dacula city | 1 303 | 846 | 435 | 14 | 4 | - | 27 | 296 | 980 | 0.3 | |
| Lawrenceville CCD | 52 763 | 37 811 | 14 121 | 67 | 48 | 73 | 1 788 | 13 925 | 37 050 | 0.4 | |
| Lawrenceville city (part) | 7 102 | 4 709 | 2 279 | 7 | - | 8 | 618 | 2 167 | 4 317 | 0.8 | |
| Suwanee city (part) | 6 | - | - | - | - | - | 6 | - | - | - | |
| Lilburn CCD | 42 341 | 30 732 | 10 941 | 48 | 89 | 68 | 1 448 | 13 608 | 27 285 | 1.0 | |
| Lilburn city | 3 912 | 3 089 | 766 | - | 26 | 14 | 202 | 1 121 | 2 589 | 0.8 | |
| Mountain Park CDP | 4 273 | 3 764 | 442 | 21 | 11 | - | 9 | 1 026 | 3 238 | 0.8 | |
| Norcross city (part) | - | - | - | - | - | - | - | - | - | (X) | |
| Norcross CCD | 26 063 | 19 668 | 5 907 | 30 | 70 | 60 | 1 055 | 9 187 | 15 821 | 1.0 | |
| Berkeley Lake city (part) | 594 | 524 | 61 | 3 | 4 | - | 12 | 85 | 497 | 0.3 | |

Table 21. Fuels and Equipment Characteristics: 2000—Con.

[Data based on a sample (except Tables 65-68). For information on confidentiality protection, coverage, sampling error, and nonsampling error, see Appendix G. For location of definitions, see "How to Use This Census Report"]

| State County County Subdivision Place | Occupied housing units | House heating fuel | | | | | Vehicles available | | | | Percent no telephone service available |
|--|------------------------------|--------------------|-------------|--------------------------------|--|------|--------------------|--------|--------------|------|---|
| | | Utility gas | Electricity | Fuel oil, kerosene, etc. | Coal or coke, wood, solar energy, or other fuel | None | None | 1 | 2 or more | | |
| Gwinnett County—Con. | | | | | | | | | | | |
| Norcross CCD—Con. | | | | | | | | | | | |
| Duluth city (part) | - | - | - | - | - | - | - | - | - | - | (X) |
| Norcross city (part) | 2 702 | 2 106 | 528 | 10 | 17 | 20 | 274 | 979 | 1 449 | 2.0 | |
| Snellville-Grayson CCD | 33 877 | 27 274 | 5 760 | 70 | 103 | 11 | 551 | 6 195 | 27 131 | 0.4 | |
| Grayson city | 292 | 238 | 40 | - | - | - | 4 | 97 | 191 | 1.4 | |
| Lawrenceville city (part) | 367 | 278 | 89 | - | - | - | - | 123 | 244 | - | |
| Loganville city (part) | 448 | 379 | 52 | - | - | - | 4 | 90 | 354 | - | |
| Snellville city | 5 144 | 4 472 | 644 | - | - | - | 137 | 1 201 | 3 806 | 0.3 | |
| Suwanee-Duluth CCD | 24 203 | 16 977 | 6 910 | - | 40 | 37 | 607 | 7 162 | 16 434 | 0.4 | |
| Berkeley Lake city (part) | 13 | 11 | 2 | - | - | - | - | 3 | 10 | - | |
| Duluth city (part) | 8 789 | 6 213 | 2 480 | - | 10 | 14 | 228 | 3 147 | 5 414 | 0.5 | |
| Sugar Hill city (part) | 52 | 52 | - | - | - | - | - | 7 | 45 | - | |
| Suwanee city (part) | 3 024 | 2 056 | 902 | - | 10 | - | 72 | 633 | 2 319 | 0.3 | |
| Habersham County | 13 259 | 3 340 | 5 129 | 212 | 551 | 26 | 865 | 3 610 | 8 784 | 3.0 | |
| Clarksville CCD | 4 464 | 853 | 1 735 | 70 | 217 | 5 | 296 | 1 141 | 3 027 | 2.5 | |
| Clarksville city | 618 | 398 | 178 | 10 | 9 | - | 86 | 250 | 282 | 1.5 | |
| Cornelia CCD | 7 545 | 2 467 | 2 909 | 128 | 243 | 21 | 538 | 2 162 | 4 845 | 3.5 | |
| Alto town (part) | 177 | 58 | 96 | 7 | 2 | - | 13 | 63 | 101 | 6.8 | |
| Baldwin city (part) | 651 | 267 | 348 | - | 3 | 3 | 50 | 265 | 336 | 1.1 | |
| Cornelia city | 1 573 | 868 | 588 | 16 | 7 | - | 212 | 540 | 821 | 3.4 | |
| Demorest city | 503 | 265 | 182 | 9 | 8 | 3 | 43 | 222 | 238 | 2.6 | |
| Mount Airy town | 234 | 131 | 49 | 5 | 6 | - | 12 | 58 | 164 | 2.6 | |
| Raoul CDP | 258 | 125 | 73 | 8 | - | 5 | - | 94 | 164 | 5.8 | |
| Turnerville CCD | 1 250 | 20 | 485 | 14 | 91 | - | 31 | 307 | 912 | 1.4 | |
| Tallah Falls town (part) | 31 | - | 16 | 6 | - | - | - | 5 | 26 | - | |
| Hall County | 47 381 | 19 224 | 21 608 | 397 | 734 | 264 | 2 897 | 13 127 | 31 357 | 2.8 | |
| Clermont CCD | 4 206 | 702 | 2 169 | 59 | 120 | - | 132 | 897 | 3 177 | 2.0 | |
| Clermont town | 160 | 94 | 35 | - | - | - | 6 | 63 | 91 | 5.0 | |
| Flowery Branch CCD | 7 774 | 4 086 | 3 031 | 32 | 72 | 5 | 193 | 1 631 | 5 950 | 1.4 | |
| Braselton town (part) | 8 | - | - | - | - | - | - | - | 8 | - | |
| Buford city (part) | 39 | 30 | 9 | - | - | - | - | 5 | 34 | - | |
| Flowery Branch town (part) | 693 | 375 | 267 | 12 | 6 | 2 | 77 | 260 | 356 | 7.4 | |
| Oakwood city (part) | - | - | - | - | - | - | - | - | - | (X) | |
| Rest Haven town (part) | 12 | 5 | 7 | - | - | - | - | 4 | 8 | - | |
| Gainesville CCD | 23 821 | 10 680 | 10 680 | 258 | 312 | 197 | 2 084 | 7 909 | 13 828 | 3.8 | |
| Gainesville city (part) | 8 382 | 4 411 | 3 630 | 73 | 12 | 101 | 1 100 | 3 243 | 4 039 | 3.7 | |
| Oakwood city (part) | 9 | 9 | - | - | - | - | - | - | 9 | - | |
| Lula CCD | 2 741 | 778 | 1 205 | 6 | 69 | 3 | 167 | 556 | 2 018 | 3.5 | |
| Gillsville city (part) | 70 | 53 | 10 | - | 2 | - | 6 | 5 | 59 | 2.9 | |
| Lula city (part) | 509 | 243 | 219 | 3 | 9 | 3 | 41 | 122 | 346 | 2.9 | |
| Murrayville CCD | 4 626 | 1 023 | 2 516 | 11 | 110 | 59 | 160 | 1 007 | 3 459 | 1.8 | |
| Gainesville city (part) | 44 | 24 | 9 | - | - | - | - | - | 44 | - | |
| Oakwood CCD | 4 213 | 1 955 | 2 007 | 31 | 51 | - | 161 | 1 127 | 2 925 | 0.9 | |
| Flowery Branch town (part) | - | - | - | - | - | - | - | - | - | (X) | |
| Gainesville city (part) | - | - | - | - | - | - | - | - | - | (X) | |
| Oakwood city (part) | 1 035 | 339 | 646 | 8 | 9 | - | 37 | 449 | 549 | - | |
| Hancock County | 3 237 | 745 | 851 | 40 | 144 | 21 | 661 | 1 051 | 1 525 | 10.4 | |
| Devereux CCD | 645 | 15 | 203 | - | 41 | 21 | 107 | 136 | 402 | 4.2 | |
| Linton CCD | 373 | 41 | 66 | 18 | 26 | - | 36 | 108 | 229 | 5.1 | |
| Mayfield CCD | 365 | 38 | 135 | - | - | - | 108 | 99 | 158 | 23.3 | |
| Sparta CCD | 1 854 | 651 | 447 | 22 | 77 | - | 410 | 708 | 736 | 11.1 | |
| Sparta city | 626 | 354 | 134 | 9 | 17 | - | 185 | 201 | 240 | 12.5 | |
| Haralson County | 9 826 | 3 153 | 2 002 | 65 | 284 | 22 | 738 | 2 754 | 6 334 | 4.4 | |
| Bremen CCD | 6 492 | 2 405 | 1 302 | 41 | 163 | 13 | 439 | 1 797 | 4 256 | 5.5 | |
| Bremen city (part) | 1 847 | 1 358 | 443 | 18 | - | - | 146 | 642 | 1 059 | 4.9 | |
| Buchanan city (part) | 193 | 131 | 33 | 3 | - | 2 | 16 | 69 | 108 | 4.7 | |
| Tallapoosa city (part) | 530 | 324 | 126 | - | 10 | - | 50 | 168 | 312 | 6.0 | |
| Temple city (part) | - | - | - | - | - | - | - | - | - | (X) | |
| Waco city | 186 | 147 | 11 | - | 3 | - | 17 | 45 | 124 | 8.6 | |
| Buchanan CCD | 1 228 | 144 | 262 | - | 54 | 1 | 97 | 349 | 782 | 2.7 | |
| Buchanan city (part) | 110 | 93 | 12 | - | 2 | 1 | 24 | 45 | 41 | 8.2 | |
| Tallapoosa CCD | 2 106 | 604 | 438 | 24 | 67 | 8 | 202 | 608 | 1 296 | 1.9 | |
| Buchanan city (part) | 44 | 29 | 5 | - | - | - | 8 | 20 | 16 | 13.6 | |
| Tallapoosa city (part) | 708 | 476 | 203 | - | 8 | 8 | 91 | 231 | 386 | 1.1 | |
| Harris County | 8 822 | 794 | 4 977 | 19 | 104 | 38 | 399 | 2 081 | 6 342 | 1.6 | |
| Hamilton CCD | 2 469 | 123 | 1 704 | - | 16 | - | 80 | 518 | 1 871 | 0.6 | |
| Hamilton city (part) | 126 | 7 | 70 | - | 2 | - | 29 | 32 | 65 | 5.6 | |
| Pine Mountain CCD | 1 806 | 179 | 1 073 | 3 | 10 | - | 138 | 557 | 1 111 | 1.8 | |
| Hamilton city (part) | - | - | - | - | - | - | - | - | - | (X) | |
| Pine Mountain town (part) | 464 | 23 | 289 | 3 | - | - | 89 | 194 | 181 | 4.3 | |
| West Point city (part) | 284 | 147 | 137 | - | - | - | - | 126 | 158 | - | |
| Shiloh CCD | 1 100 | 11 | 419 | 7 | 18 | - | 58 | 319 | 723 | 3.7 | |
| Shiloh city | 155 | - | 45 | 4 | 3 | - | 8 | 41 | 106 | 11.0 | |
| Waverly Hall CCD | 3 447 | 481 | 1 781 | 9 | 60 | 38 | 123 | 687 | 2 637 | 1.5 | |
| Waverly Hall town | 240 | 72 | 67 | 2 | 6 | - | 21 | 105 | 114 | 4.2 | |
| Hart County | 9 106 | 2 186 | 4 171 | 196 | 310 | 12 | 709 | 2 735 | 5 662 | 6.8 | |
| Bowersville CCD | 1 237 | 93 | 537 | 24 | 67 | 5 | 35 | 306 | 896 | 7.0 | |
| Bowersville town | 139 | 48 | 37 | 9 | 6 | - | 10 | 52 | 77 | 8.6 | |
| Canon city (part) | 32 | 8 | 12 | 6 | - | 3 | - | 8 | 24 | 34.4 | |
| Hartwell CCD | 4 686 | 1 657 | 2 055 | 99 | 110 | - | 470 | 1 504 | 2 712 | 6.7 | |
| Hartwell city | 1 707 | 1 105 | 468 | 28 | 23 | - | 274 | 737 | 696 | 9.6 | |
| Reed Creek CCD | 2 107 | 41 | 1 241 | 50 | 84 | 7 | 74 | 635 | 1 398 | 5.6 | |
| Reed Creek CDP | 982 | 22 | 643 | 7 | 34 | - | 41 | 295 | 646 | 2.9 | |
| Royston CCD | 1 076 | 395 | 338 | 23 | 49 | - | 130 | 290 | 656 | 9.4 | |
| Canon city (part) | - | - | - | - | - | - | - | - | - | (X) | |
| Royston city (part) | 257 | 190 | 50 | - | 5 | - | 73 | 96 | 88 | 12.8 | |
| Heard County | 4 043 | 354 | 1 132 | 15 | 107 | 9 | 324 | 1 072 | 2 647 | 4.9 | |
| Centralhatchee CCD | 1 421 | 14 | 357 | 13 | 63 | 4 | 63 | 360 | 998 | 4.4 | |
| Centralhatchee town | 138 | 3 | 26 | 6 | 3 | - | - | 43 | 95 | 2.2 | |
| Ephesus town | 155 | 2 | 45 | - | 8 | - | 9 | 34 | 112 | - | |

Table 21. Fuels and Equipment Characteristics: 2000—Con.

[Data based on a sample (except Tables 65-68). For information on confidentiality protection, coverage, sampling error, and nonsampling error, see Appendix G. For location of definitions, see "How to Use This Census Report"]

| State County County Subdivision Place | Occupied housing units | House heating fuel | | | | | Vehicles available | | | Percent no telephone service available |
|--|------------------------------|--------------------|-------------|--------------------------------|--|------|--------------------|--------|--------------|---|
| | | Utility gas | Electricity | Fuel oil, kerosene, etc. | Coal or coke, wood, solar energy, or other fuel | None | None | 1 | 2 or more | |
| Heard County—Con. | | | | | | | | | | |
| Centralhatchee CCD—Con. | | | | | | | | | | |
| Franklin city (part) | - | - | - | - | - | - | - | - | - | (X) |
| Franklin CCD | 1 623 | 245 | 530 | 2 | 21 | - | 177 | 466 | 980 | 3.5 |
| Corinth town (part) | 80 | - | 21 | 2 | 3 | - | 5 | 30 | 45 | 17.5 |
| Franklin city (part) | 351 | 193 | 128 | - | 5 | - | 69 | 168 | 114 | 4.3 |
| Texas CCD | 999 | 95 | 245 | - | 23 | 5 | 84 | 246 | 669 | 8.1 |
| Henry County | 41 373 | 26 277 | 11 327 | 207 | 273 | 58 | 1 009 | 8 902 | 31 462 | 1.0 |
| Hampton CCD | 3 495 | 2 208 | 801 | 6 | 48 | 8 | 191 | 801 | 2 503 | 1.9 |
| Hampton city | 1 449 | 1 245 | 157 | - | 13 | 8 | 124 | 426 | 899 | 2.2 |
| Locust Grove CCD | 4 704 | 2 037 | 1 765 | 22 | 48 | - | 89 | 1 005 | 3 610 | 1.2 |
| Locust Grove city | 816 | 482 | 199 | 4 | - | - | 30 | 236 | 550 | 3.1 |
| McDonough CCD | 18 097 | 11 411 | 5 265 | 107 | 114 | 39 | 410 | 3 613 | 14 074 | 0.9 |
| Blacksville CDP | 17 | - | 17 | - | - | - | - | - | 17 | - |
| McDonough city | 3 016 | 1 741 | 1 187 | 52 | - | 17 | 198 | 1 180 | 1 638 | 2.9 |
| Stockbridge city (part) | 374 | 289 | 77 | - | - | - | 10 | 85 | 279 | - |
| Stockbridge CCD | 15 077 | 10 621 | 3 496 | 72 | 63 | 11 | 319 | 3 483 | 11 275 | 0.9 |
| Stockbridge city (part) | 3 325 | 2 130 | 1 094 | 10 | 28 | - | 127 | 1 039 | 2 159 | 1.9 |
| Houston County | 40 911 | 10 829 | 27 435 | 87 | 251 | 152 | 2 363 | 12 951 | 25 597 | 2.3 |
| Elko CCD | 1 459 | 52 | 848 | 10 | 26 | 7 | 72 | 376 | 1 011 | 4.2 |
| Perry city (part) | - | - | - | - | - | - | - | - | - | (X) |
| Perry CCD | 6 461 | 1 511 | 4 155 | 37 | 91 | 35 | 478 | 1 986 | 3 997 | 3.6 |
| Perry city (part) | 3 659 | 1 373 | 1 966 | 37 | 41 | 26 | 333 | 1 414 | 1 912 | 5.4 |
| Warner Robins city (part) | 65 | - | 65 | - | - | - | - | 19 | 46 | - |
| Warner Robins CCD | 32 991 | 9 266 | 22 432 | 40 | 134 | 110 | 1 813 | 10 589 | 20 589 | 2.0 |
| Centerville city | 1 634 | 417 | 1 124 | - | 8 | - | 83 | 428 | 1 123 | 2.9 |
| Perry city (part) | - | - | - | - | - | - | - | - | - | (X) |
| Robins AFB CDP | 698 | 365 | 326 | - | - | - | 5 | 151 | 542 | - |
| Warner Robins city (part) | 19 587 | 6 927 | 12 419 | 9 | 29 | 60 | 1 445 | 7 815 | 10 327 | 2.3 |
| Inwin County | 3 644 | 290 | 2 230 | 16 | 58 | 102 | 360 | 1 195 | 2 089 | 10.5 |
| Holt CCD | 398 | 10 | 244 | 5 | 12 | - | 11 | 154 | 233 | 12.6 |
| Inwinville CCD | 933 | 7 | 566 | 6 | 7 | 50 | 54 | 224 | 655 | 5.3 |
| Ocilla CCD | 2 313 | 273 | 1 420 | 5 | 39 | 52 | 295 | 817 | 1 201 | 12.3 |
| Fitzgerald city (part) | 23 | - | 23 | - | - | - | - | 23 | - | - |
| Ocilla city | 1 085 | 237 | 618 | 5 | 16 | 26 | 223 | 390 | 472 | 14.3 |
| Jackson County | 15 057 | 3 317 | 7 356 | 121 | 506 | 59 | 902 | 4 020 | 10 135 | 4.9 |
| Commerce CCD | 3 172 | 1 310 | 1 244 | 14 | 64 | 22 | 276 | 1 054 | 1 842 | 6.1 |
| Commerce city | 2 041 | 1 120 | 730 | 14 | 21 | 10 | 149 | 808 | 1 084 | 4.6 |
| Jefferson CCD | 5 089 | 730 | 2 640 | 38 | 137 | 4 | 314 | 1 368 | 3 407 | 4.0 |
| Arcade city | 571 | 37 | 329 | 3 | 10 | - | 24 | 147 | 400 | 6.8 |
| Jefferson city (part) | 1 411 | 497 | 765 | - | 13 | - | 110 | 402 | 899 | 3.4 |
| Maysville CCD | 1 489 | 187 | 707 | 25 | 77 | 6 | 27 | 398 | 1 064 | 7.7 |
| Jefferson city (part) | 11 | - | 6 | - | - | - | - | - | 11 | - |
| Maysville town (part) | 232 | 97 | 89 | - | 8 | - | 12 | 90 | 130 | 6.9 |
| Nicholson CCD | 1 789 | 328 | 941 | 23 | 117 | 14 | 63 | 458 | 1 268 | 3.9 |
| Nicholson city | 444 | 82 | 235 | 15 | 18 | 8 | 9 | 128 | 307 | 6.5 |
| West Jackson CCD | 3 518 | 762 | 1 824 | 21 | 111 | 13 | 222 | 742 | 2 554 | 4.5 |
| Braselton town (part) | 248 | 80 | 146 | 3 | 11 | - | 12 | 58 | 178 | 0.8 |
| Hoschton city | 395 | 130 | 219 | 8 | 7 | - | 29 | 93 | 273 | 1.8 |
| Jefferson city (part) | - | - | - | - | - | - | - | - | - | (X) |
| Pendergrass city | 171 | 127 | 17 | 4 | - | - | 17 | 50 | 104 | 9.4 |
| Talmo town | 137 | 72 | 48 | - | 4 | - | 8 | 58 | 71 | 6.6 |
| Jasper County | 4 175 | 698 | 1 697 | 122 | 104 | 7 | 328 | 1 140 | 2 707 | 5.0 |
| Eudora CCD | 800 | 16 | 338 | 52 | 16 | 7 | 17 | 200 | 583 | 2.9 |
| Hillsboro CCD | 238 | 53 | 73 | 6 | - | - | 22 | 83 | 133 | 2.5 |
| Monticello CCD | 2 409 | 582 | 1 063 | 42 | 57 | - | 252 | 685 | 1 472 | 6.1 |
| Monticello city | 946 | 500 | 273 | 18 | 24 | - | 177 | 307 | 462 | 7.6 |
| Shady Dale CCD | 728 | 47 | 223 | 22 | 31 | - | 37 | 172 | 519 | 4.3 |
| Shady Dale town | 86 | 6 | 15 | 3 | 2 | - | 2 | 35 | 49 | 2.3 |
| Jeff Davis County | 4 828 | 687 | 3 011 | - | 138 | 40 | 362 | 1 727 | 2 739 | 9.4 |
| Denton CCD | 550 | 8 | 335 | - | 29 | - | 50 | 221 | 279 | 13.8 |
| Denton city | 95 | 8 | 41 | - | - | - | 5 | 43 | 47 | 13.7 |
| Hazlehurst CCD | 4 278 | 679 | 2 676 | - | 109 | 40 | 312 | 1 506 | 2 460 | 8.9 |
| Hazlehurst city | 1 503 | 501 | 831 | - | 40 | 8 | 125 | 674 | 704 | 8.8 |
| Jefferson County | 6 339 | 1 721 | 2 074 | 101 | 174 | 9 | 1 115 | 1 963 | 3 261 | 8.8 |
| Louisville CCD | 2 326 | 763 | 757 | 40 | 51 | - | 429 | 793 | 1 104 | 7.3 |
| Louisville city | 974 | 539 | 227 | 10 | - | - | 247 | 414 | 313 | 5.4 |
| Stapleton CCD | 674 | 163 | 184 | 11 | 29 | 2 | 26 | 163 | 485 | 8.5 |
| Avera city | 107 | 49 | 39 | 3 | 3 | - | 3 | 25 | 79 | 7.5 |
| Stapleton city | 103 | 72 | 25 | - | - | - | 6 | 34 | 63 | 16.5 |
| Wadley CCD | 1 401 | 54 | 553 | 39 | 37 | 7 | 350 | 477 | 574 | 11.8 |
| Bartow town | 96 | 6 | 33 | 7 | - | - | 13 | 51 | 32 | 6.3 |
| Wadley city | 770 | 43 | 298 | 13 | 11 | 7 | 257 | 251 | 262 | 11.9 |
| Wrens CCD | 1 938 | 741 | 580 | 11 | 57 | - | 310 | 530 | 1 098 | 8.7 |
| Keysville town (part) | 7 | 3 | 2 | - | - | - | - | - | 7 | - |
| Wrens city | 916 | 612 | 234 | - | 9 | - | 230 | 300 | 386 | 9.0 |
| Jenkins County | 3 214 | 753 | 1 716 | 90 | 81 | 15 | 441 | 1 049 | 1 724 | 12.2 |
| North Ogeechee CCD | 2 466 | 724 | 1 271 | 71 | 63 | 15 | 388 | 815 | 1 263 | 13.0 |
| Millen city | 1 347 | 663 | 578 | 43 | 24 | 7 | 327 | 492 | 528 | 14.7 |
| South Ogeechee CCD | 748 | 29 | 445 | 19 | 18 | - | 53 | 234 | 461 | 9.5 |
| Johnson County | 3 130 | 519 | 1 322 | 13 | 106 | 38 | 371 | 1 057 | 1 702 | 8.3 |
| Adrian CCD | 471 | 23 | 229 | - | 16 | 5 | 28 | 136 | 307 | 8.5 |
| Adrian city (part) | 136 | 16 | 34 | - | 2 | - | 15 | 61 | 60 | 13.2 |
| Balls Ferry CCD | 632 | 17 | 325 | - | 16 | - | 31 | 257 | 344 | 6.8 |
| Kite CCD | 479 | 11 | 193 | - | 29 | 6 | 49 | 139 | 291 | 7.5 |
| Kite town | 105 | 4 | 38 | - | - | - | 9 | 47 | 49 | 9.5 |
| Wrightsville CCD | 1 548 | 468 | 575 | 13 | 45 | 27 | 263 | 525 | 760 | 9.2 |
| Wrightsville city | 882 | 408 | 315 | 4 | 16 | 15 | 228 | 311 | 343 | 11.3 |

Table 21. Fuels and Equipment Characteristics: 2000—Con.

[Data based on a sample (except Tables 65-68). For information on confidentiality protection, coverage, sampling error, and nonsampling error, see Appendix G. For location of definitions, see "How to Use This Census Report"]

| State County County Subdivision Place | Occupied housing units | House heating fuel | | | | | Vehicles available | | | | Percent no telephone service available |
|--|------------------------------|--------------------|-------------|--------------------------------|--|------|--------------------|--------|--------------|------|---|
| | | Utility gas | Electricity | Fuel oil, kerosene, etc. | Coal or coke, wood, solar energy, or other fuel | None | None | 1 | 2 or more | | |
| Jones County | 8 659 | 2 477 | 3 741 | 34 | 190 | 16 | 409 | 2 211 | 6 039 | 3.6 | |
| Gray-Griswold CCD | 7 500 | 2 319 | 3 357 | 25 | 128 | 16 | 341 | 1 936 | 5 223 | 3.2 | |
| Gray city | 660 | 414 | 206 | - | 14 | - | 77 | 205 | 378 | 3.6 | |
| Macon city (part) | 188 | 57 | 131 | - | - | - | 7 | 64 | 117 | - | |
| Round Oak CCD | 1 159 | 158 | 384 | 9 | 62 | - | 68 | 275 | 816 | 6.1 | |
| Lamar County | 5 712 | 2 220 | 1 502 | 40 | 185 | 29 | 535 | 1 622 | 3 555 | 4.6 | |
| Barnesville CCD | 3 903 | 1 919 | 917 | 35 | 87 | 22 | 443 | 1 174 | 2 286 | 5.0 | |
| Aldora town | 50 | 41 | 9 | - | - | - | 2 | 22 | 26 | - | |
| Barnesville city | 2 147 | 1 645 | 420 | 9 | 9 | - | 330 | 802 | 1 015 | 6.2 | |
| Milner CCD | 1 809 | 301 | 585 | 5 | 98 | 7 | 92 | 448 | 1 269 | 3.6 | |
| Milner city | 189 | 136 | 35 | - | - | - | 14 | 54 | 121 | 9.0 | |
| Lanier County | 2 593 | 228 | 1 828 | 33 | 55 | 29 | 254 | 891 | 1 448 | 10.3 | |
| East River CCD | 579 | 15 | 367 | 7 | 6 | 8 | 34 | 194 | 351 | 5.0 | |
| Lakeland CCD | 2 014 | 213 | 1 461 | 26 | 49 | 21 | 220 | 697 | 1 097 | 11.8 | |
| Lakeland city | 971 | 186 | 630 | 26 | 9 | 5 | 179 | 390 | 402 | 17.2 | |
| Laurens County | 17 083 | 2 733 | 10 244 | 164 | 270 | 79 | 1 609 | 5 920 | 9 554 | 4.7 | |
| Brewton CCD | 1 174 | 36 | 643 | 16 | 45 | 35 | 57 | 362 | 755 | 3.3 | |
| Cadwell CCD | 569 | 84 | 263 | 6 | 30 | 6 | 26 | 196 | 347 | 4.6 | |
| Cadwell town | 132 | 38 | 56 | - | 8 | 2 | 20 | 43 | 69 | 3.8 | |
| Cedar Grove CCD | 418 | 21 | 222 | - | 12 | - | 35 | 142 | 241 | 3.1 | |
| Dexter CCD | 872 | 115 | 485 | 2 | 26 | 1 | 32 | 267 | 573 | 4.6 | |
| Dexter town | 209 | 82 | 97 | - | 8 | - | 15 | 65 | 129 | 4.8 | |
| Dublin CCD | 9 585 | 1 979 | 6 120 | 77 | 121 | 21 | 1 126 | 3 585 | 4 874 | 4.6 | |
| Dublin city | 6 160 | 1 737 | 3 829 | 42 | 72 | - | 1 010 | 2 464 | 2 686 | 5.0 | |
| Dudley CCD | 651 | 86 | 360 | 10 | 4 | - | 47 | 127 | 477 | 6.5 | |
| Allentown town (part) | 3 | - | 3 | - | - | - | - | 3 | - | - | |
| Dudley city | 188 | 40 | 114 | 9 | - | - | 14 | 41 | 133 | 2.1 | |
| Montrose town | 56 | 19 | 20 | 1 | 2 | - | - | 14 | 42 | - | |
| East Dublin CCD | 2 724 | 341 | 1 501 | 39 | 14 | 8 | 238 | 935 | 1 551 | 6.7 | |
| East Dublin city | 951 | 282 | 459 | 5 | 5 | - | 155 | 317 | 479 | 6.3 | |
| Rentz CCD | 1 090 | 71 | 650 | 14 | 18 | 8 | 48 | 306 | 736 | 2.0 | |
| Rentz town | 151 | 54 | 71 | - | 4 | - | 13 | 53 | 85 | - | |
| Lee County | 8 229 | 173 | 6 864 | 7 | 28 | 88 | 306 | 2 001 | 5 922 | 0.8 | |
| Leesburg CCD | 5 406 | 112 | 4 683 | 3 | 17 | 65 | 174 | 1 322 | 3 910 | 0.9 | |
| Leesburg city | 806 | 30 | 625 | 3 | - | 3 | 54 | 313 | 439 | 3.6 | |
| Philema CCD | 2 200 | 37 | 1 818 | - | - | 21 | 60 | 507 | 1 633 | - | |
| Smithville CCD | 623 | 24 | 363 | 4 | 11 | 2 | 72 | 172 | 379 | 3.0 | |
| Smithville city | 266 | 14 | 100 | 2 | 3 | 2 | 59 | 90 | 117 | 6.4 | |
| Liberty County | 19 383 | 3 060 | 14 455 | 53 | 105 | 109 | 1 287 | 7 204 | 10 892 | 2.1 | |
| Hinesville CCD | 16 092 | 2 866 | 12 221 | 21 | 56 | 94 | 1 043 | 6 162 | 8 887 | 2.0 | |
| Allenhurst town | 283 | 42 | 220 | - | - | - | 3 | 117 | 163 | 1.1 | |
| Flemington city | 142 | 16 | 102 | - | - | - | 3 | 44 | 95 | 2.1 | |
| Fort Stewart CDP | 1 875 | 556 | 1 270 | - | 20 | 11 | 69 | 685 | 1 121 | 1.2 | |
| Gumbranch city | 97 | 3 | 44 | - | - | - | 4 | 31 | 62 | 1.0 | |
| Hinesville city | 10 583 | 2 012 | 8 213 | 21 | 2 | 54 | 756 | 4 052 | 5 775 | 1.8 | |
| Walthourville city (part) | 1 331 | 196 | 971 | - | 8 | 11 | 91 | 577 | 663 | 2.2 | |
| Midway CCD | 2 626 | 174 | 1 900 | - | 18 | 6 | 135 | 811 | 1 680 | 2.1 | |
| Midway city | 340 | 11 | 229 | - | 2 | 6 | 35 | 116 | 189 | 4.4 | |
| Riceboro CCD | 665 | 20 | 334 | 32 | 31 | 9 | 109 | 231 | 325 | 5.9 | |
| Riceboro city | 248 | 8 | 125 | 16 | 7 | 3 | 51 | 74 | 123 | 5.6 | |
| Walthourville city (part) | - | - | - | - | - | - | - | - | - | (X) | |
| Lincoln County | 3 251 | 75 | 1 320 | 190 | 223 | - | 249 | 1 085 | 1 917 | 6.1 | |
| Lincolnton CCD | 1 560 | 69 | 575 | 119 | 97 | - | 166 | 475 | 919 | 5.4 | |
| Lincolnton city | 615 | 50 | 234 | 57 | 43 | - | 75 | 238 | 302 | 3.6 | |
| South Lincolnton CCD | 1 691 | 6 | 745 | 71 | 126 | - | 83 | 610 | 998 | 6.7 | |
| Long County | 3 574 | 482 | 2 409 | 7 | 35 | 43 | 237 | 1 156 | 2 181 | 8.9 | |
| Ludowici North CCD | 2 049 | 196 | 1 474 | - | 24 | 28 | 117 | 612 | 1 320 | 9.8 | |
| Ludowici city (part) | - | - | - | - | - | - | - | - | - | (X) | |
| Ludowici South CCD | 1 525 | 286 | 935 | 7 | 11 | 15 | 120 | 544 | 861 | 7.7 | |
| Ludowici city (part) | 537 | 218 | 265 | 3 | 1 | 10 | 61 | 210 | 266 | 12.5 | |
| Lowndes County | 32 654 | 7 903 | 22 138 | 69 | 134 | 253 | 2 641 | 11 107 | 18 906 | 3.5 | |
| Barretts CCD | 3 368 | 386 | 2 657 | - | 24 | 15 | 145 | 809 | 2 414 | 1.7 | |
| Moody AFB CDP | 313 | 209 | 96 | - | - | - | 9 | 81 | 223 | - | |
| Valdosta city (part) | 79 | - | 79 | - | - | - | - | - | 79 | - | |
| Hahira CCD | 3 129 | 364 | 2 386 | 21 | 16 | 22 | 108 | 828 | 2 193 | 4.8 | |
| Hahira city | 644 | 215 | 394 | - | - | 4 | 53 | 219 | 372 | 4.0 | |
| Valdosta city (part) | - | - | - | - | - | - | - | - | - | (X) | |
| Lake Park CCD | 2 554 | 30 | 2 082 | 16 | 43 | 30 | 96 | 683 | 1 775 | 2.1 | |
| Dasher town | 312 | 6 | 238 | - | 4 | 8 | 8 | 76 | 228 | 2.2 | |
| Lake Park city | 224 | 2 | 180 | - | - | 4 | 26 | 71 | 127 | 5.8 | |
| Naylor CCD | 1 116 | 31 | 813 | 4 | 8 | 29 | 31 | 333 | 752 | 4.4 | |
| Valdosta city (part) | - | - | - | - | - | - | - | - | - | (X) | |
| Valdosta CCD | 22 487 | 7 092 | 14 200 | 28 | 43 | 157 | 2 261 | 8 454 | 11 772 | 3.7 | |
| Remerton city | 439 | 88 | 349 | - | - | 2 | 22 | 161 | 256 | 1.4 | |
| Valdosta city (part) | 16 664 | 6 240 | 10 015 | 12 | 22 | 121 | 1 861 | 6 574 | 8 229 | 3.9 | |
| Lumpkin County | 7 537 | 787 | 3 111 | 117 | 389 | - | 320 | 2 089 | 5 128 | 4.5 | |
| Dahlonega CCD | 3 809 | 594 | 1 547 | 61 | 197 | - | 200 | 1 226 | 2 383 | 4.1 | |
| Dahlonega city (part) | 944 | 439 | 439 | 5 | 8 | - | 97 | 489 | 358 | 4.8 | |
| Three Sisters Mountains CCD | 3 728 | 193 | 1 564 | 56 | 192 | - | 120 | 863 | 2 745 | 4.9 | |
| Dahlonega city (part) | 119 | 58 | 39 | - | - | - | - | 30 | 89 | - | |
| McDuffie County | 7 970 | 2 354 | 3 522 | 106 | 233 | 37 | 1 074 | 2 400 | 4 496 | 7.0 | |
| Dearing CCD | 1 847 | 121 | 869 | 31 | 62 | - | 139 | 526 | 1 182 | 4.3 | |
| Dearing town | 174 | 75 | 76 | 5 | 2 | - | 11 | 68 | 95 | 5.2 | |
| Thomson CCD | 6 123 | 2 233 | 2 653 | 75 | 171 | 37 | 935 | 1 874 | 3 314 | 7.7 | |
| Thomson city | 2 616 | 1 570 | 901 | 20 | 41 | 32 | 592 | 994 | 1 030 | 9.2 | |

Table 21. Fuels and Equipment Characteristics: 2000—Con.

[Data based on a sample (except Tables 65-68). For information on confidentiality protection, coverage, sampling error, and nonsampling error, see Appendix G. For location of definitions, see "How to Use This Census Report"]

| State County County Subdivision Place | Occupied housing units | House heating fuel | | | | | Vehicles available | | | | Percent no telephone service available |
|--|------------------------------|--------------------|-------------|--------------------------------|--|------|--------------------|-------|--------------|------|---|
| | | Utility gas | Electricity | Fuel oil, kerosene, etc. | Coal or coke, wood, solar energy, or other fuel | None | None | 1 | 2 or more | | |
| McIntosh County | 4 202 | 351 | 2 507 | 37 | 88 | 35 | 358 | 1 492 | 2 352 | 6.0 | |
| Darien CCD | 2 759 | 302 | 1 694 | 24 | 41 | 28 | 245 | 1 094 | 1 420 | 6.2 | |
| Darien city | 719 | 223 | 390 | 6 | 1 | 5 | 78 | 335 | 306 | 3.8 | |
| Townsend CCD | 1 443 | 49 | 813 | 13 | 47 | 7 | 113 | 398 | 932 | 5.6 | |
| Macon County | 4 834 | 1 336 | 1 671 | 51 | 83 | 9 | 833 | 1 681 | 2 320 | 11.9 | |
| Ideal CCD | 712 | 45 | 261 | 7 | 15 | 1 | 115 | 184 | 413 | 14.0 | |
| Ideal city | 183 | 19 | 66 | - | 6 | - | 57 | 53 | 73 | 21.9 | |
| Marshallville CCD | 742 | 111 | 201 | - | - | 2 | 111 | 295 | 336 | 8.2 | |
| Marshallville city | 525 | 97 | 150 | - | - | 2 | 79 | 238 | 208 | 7.6 | |
| Montezuma CCD | 2 120 | 905 | 736 | 24 | 52 | - | 435 | 736 | 949 | 9.7 | |
| Montezuma city (part) | 1 471 | 833 | 463 | 24 | 16 | - | 378 | 553 | 540 | 9.7 | |
| Oglethorpe CCD | 1 260 | 275 | 473 | 20 | 16 | 6 | 172 | 466 | 622 | 16.4 | |
| Montezuma city (part) | - | - | - | - | - | - | - | - | - | (X) | |
| Oglethorpe city | 473 | 220 | 137 | 14 | 8 | 6 | 89 | 171 | 213 | 14.0 | |
| Madison County | 9 800 | 1 722 | 5 055 | 70 | 405 | 19 | 610 | 2 536 | 6 654 | 4.9 | |
| Broad River CCD | 785 | 11 | 385 | - | 72 | - | 34 | 155 | 596 | 2.4 | |
| Royston city (part) | - | - | - | - | - | - | - | - | - | (X) | |
| Colbert CCD | 4 088 | 939 | 2 200 | 51 | 100 | - | 226 | 1 090 | 2 772 | 4.2 | |
| Colbert city | 203 | 151 | 43 | 3 | 2 | - | 26 | 46 | 131 | 8.4 | |
| Hull city | 62 | 19 | 38 | 2 | - | - | 3 | 20 | 39 | 9.7 | |
| Comer CCD | 1 463 | 378 | 594 | 14 | 74 | 2 | 146 | 453 | 864 | 5.7 | |
| Carlton city | 91 | 54 | 4 | 7 | - | 2 | 14 | 16 | 61 | 5.5 | |
| Comer city | 393 | 225 | 118 | - | 14 | - | 59 | 143 | 191 | 3.1 | |
| Danielsville CCD | 1 473 | 208 | 740 | 5 | 68 | 3 | 93 | 369 | 1 011 | 7.6 | |
| Danielsville city | 199 | 119 | 70 | - | 8 | - | 22 | 59 | 118 | 2.0 | |
| Ila CCD | 1 991 | 186 | 1 136 | - | 91 | 14 | 111 | 469 | 1 411 | 4.7 | |
| Ila city | 142 | 84 | 39 | - | - | - | 7 | 49 | 86 | 4.2 | |
| Marion County | 2 668 | 189 | 1 148 | 19 | 29 | 13 | 347 | 737 | 1 584 | 14.7 | |
| Buena Vista CCD | 1 342 | 120 | 505 | 19 | 7 | 5 | 279 | 442 | 621 | 18.3 | |
| Buena Vista city | 657 | 73 | 280 | - | 4 | 5 | 205 | 248 | 204 | 22.2 | |
| North Buena Vista CCD | 1 326 | 69 | 643 | - | 22 | 8 | 68 | 295 | 963 | 11.2 | |
| Meriwether County | 8 248 | 1 727 | 2 499 | 58 | 232 | 6 | 903 | 2 656 | 4 689 | 7.1 | |
| Gay CCD | 944 | 15 | 367 | - | 30 | - | 31 | 242 | 671 | 4.7 | |
| Gay town | 49 | - | 10 | - | 3 | - | 5 | 18 | 26 | 6.1 | |
| Haralson town (part) | - | - | - | - | - | - | - | - | - | (X) | |
| Greenville CCD | 1 125 | 282 | 366 | 7 | 39 | - | 156 | 389 | 580 | 6.1 | |
| Greenville city | 355 | 231 | 66 | 3 | 2 | - | 80 | 124 | 151 | 7.6 | |
| Luthersville CCD | 1 542 | 33 | 373 | 33 | 50 | - | 101 | 513 | 928 | 8.2 | |
| Lone Oak town | 47 | - | 16 | - | - | - | - | 9 | 38 | 10.6 | |
| Luthersville city | 275 | 10 | 53 | 6 | 3 | - | 17 | 95 | 163 | 9.1 | |
| Manchester CCD | 2 436 | 1 024 | 788 | - | 27 | - | 351 | 853 | 1 232 | 6.9 | |
| Manchester city (part) | 1 649 | 981 | 493 | - | 47 | - | 318 | 694 | 637 | 8.3 | |
| Warm Springs CCD | 1 226 | 24 | 435 | 13 | 20 | - | 130 | 345 | 751 | 8.0 | |
| Pine Mountain town (part) | 14 | - | 14 | - | - | - | - | 6 | 8 | - | |
| Warm Springs city | 192 | 10 | 56 | 6 | 2 | - | 23 | 82 | 87 | 6.8 | |
| Woodbury CCD | 975 | 349 | 170 | 5 | 46 | 6 | 134 | 314 | 527 | 8.0 | |
| Woodbury city | 472 | 276 | 72 | 2 | 4 | 6 | 62 | 166 | 244 | 6.8 | |
| Miller County | 2 487 | 125 | 1 776 | 34 | 24 | 22 | 202 | 792 | 1 493 | 9.0 | |
| Bellview CCD | 375 | 15 | 245 | 23 | 10 | - | 23 | 135 | 217 | 8.5 | |
| Colquitt CCD | 1 093 | 94 | 816 | 5 | - | 3 | 147 | 334 | 612 | 8.9 | |
| Colquitt city (part) | 665 | 89 | 472 | 5 | - | 3 | 129 | 253 | 283 | 13.1 | |
| Mayhaw CCD | 1 019 | 16 | 715 | 6 | 14 | 19 | 32 | 323 | 664 | 9.4 | |
| Colquitt city (part) | 103 | 11 | 78 | - | - | - | 10 | 36 | 57 | 8.7 | |
| Mitchell County | 8 063 | 1 174 | 4 995 | 34 | 179 | 86 | 1 082 | 2 809 | 4 172 | 5.9 | |
| Baconton CCD | 1 253 | 18 | 878 | 2 | 31 | 9 | 129 | 322 | 802 | 6.6 | |
| Baconton city | 297 | 7 | 207 | 2 | 10 | 3 | 47 | 97 | 153 | 7.4 | |
| Branchville CCD | 435 | - | 272 | 8 | 6 | - | 37 | 170 | 228 | 6.9 | |
| Camilla CCD | 3 106 | 718 | 1 858 | 18 | 87 | 38 | 501 | 1 161 | 1 444 | 4.8 | |
| Camilla city | 1 996 | 669 | 1 087 | 18 | 66 | 14 | 485 | 770 | 741 | 6.6 | |
| Pelham CCD | 2 761 | 431 | 1 705 | 6 | 42 | 35 | 380 | 957 | 1 424 | 6.7 | |
| Meigs city (part) | 11 | 4 | 7 | - | - | - | - | - | 11 | 36.4 | |
| Pelham city | 1 493 | 421 | 821 | 6 | 31 | 16 | 300 | 564 | 629 | 6.0 | |
| Sale City CCD | 508 | 7 | 282 | - | 13 | 4 | 35 | 199 | 274 | 6.1 | |
| Sale City town | 129 | 5 | 67 | - | 3 | - | 2 | 47 | 80 | 3.9 | |
| Monroe County | 7 719 | 2 064 | 2 706 | 17 | 227 | 86 | 653 | 1 810 | 5 256 | 4.2 | |
| Culloden-Bolingbroke CCD | 3 069 | 399 | 1 390 | 8 | 103 | 40 | 152 | 534 | 2 383 | 3.4 | |
| Culloden city | 86 | 2 | 13 | - | 2 | - | 8 | 33 | 45 | 2.3 | |
| Forsyth city (part) | - | - | - | - | - | - | - | - | - | (X) | |
| Forsyth CCD | 4 650 | 1 665 | 1 316 | 9 | 124 | 46 | 501 | 1 276 | 2 873 | 4.8 | |
| Forsyth city (part) | 1 526 | 1 144 | 366 | - | 11 | - | 263 | 524 | 739 | 3.1 | |
| Montgomery County | 2 919 | 313 | 1 812 | 24 | 81 | 11 | 235 | 972 | 1 712 | 8.7 | |
| Mount Vernon-Ailey CCD | 1 308 | 177 | 898 | 12 | 33 | 3 | 130 | 507 | 671 | 10.6 | |
| Ailey city | 159 | 47 | 89 | 3 | 6 | - | 12 | 49 | 98 | 3.8 | |
| Higgston town (part) | 136 | 13 | 98 | - | 2 | - | 10 | 53 | 73 | 3.7 | |
| Mount Vernon city | 703 | 108 | 488 | 7 | 9 | 3 | 85 | 297 | 321 | 14.9 | |
| Vidalia city (part) | - | - | - | - | - | - | - | - | - | (X) | |
| Tarrytown CCD | 786 | 18 | 449 | 7 | 33 | 6 | 41 | 205 | 540 | 2.3 | |
| Higgston town (part) | 17 | - | 10 | - | 2 | - | 2 | 5 | 10 | 11.8 | |
| Tarrytown village | 39 | - | 13 | - | 4 | - | 5 | 13 | 21 | 7.7 | |
| Vidalia city (part) | 76 | - | 71 | - | - | - | - | - | 76 | - | |
| Uvalda CCD | 825 | 118 | 465 | 5 | 15 | 2 | 64 | 260 | 501 | 11.9 | |
| Alston town | 67 | 6 | 42 | - | 2 | - | 6 | 17 | 44 | 11.9 | |
| Uvalda city | 202 | 95 | 88 | 3 | - | - | 27 | 63 | 112 | 6.4 | |
| Morgan County | 5 558 | 989 | 2 637 | 99 | 167 | 22 | 333 | 1 551 | 3 674 | 3.8 | |
| Bostwick CCD | 804 | 18 | 383 | 42 | 19 | - | 62 | 193 | 549 | 2.0 | |
| Bostwick town | 127 | 7 | 62 | 3 | - | - | 4 | 37 | 86 | 3.9 | |
| Buckhead CCD | 880 | 24 | 454 | 2 | 21 | - | 37 | 186 | 657 | 4.2 | |
| Buckhead town | 66 | 2 | 32 | 2 | - | - | - | 19 | 47 | - | |
| Godfrey CCD | 454 | 22 | 206 | 7 | 43 | - | - | 82 | 372 | 3.3 | |

Table 21. Fuels and Equipment Characteristics: 2000—Con.

[Data based on a sample (except Tables 65-68). For information on confidentiality protection, coverage, sampling error, and nonsampling error, see Appendix G. For location of definitions, see "How to Use This Census Report"]

| State County County Subdivision Place | Occupied housing units | House heating fuel | | | | | Vehicles available | | | Percent no telephone service available |
|--|------------------------------|--------------------|-------------|--------------------------------|--|------|--------------------|--------|--------------|---|
| | | Utility gas | Electricity | Fuel oil, kerosene, etc. | Coal or coke, wood, solar energy, or other fuel | None | None | 1 | 2 or more | |
| Morgan County—Con. | | | | | | | | | | |
| Madison CCD | 2 345 | 738 | 1 052 | 43 | 24 | 17 | 190 | 793 | 1 362 | 4.6 |
| Madison city | 1 351 | 631 | 578 | 11 | 10 | - | 138 | 487 | 726 | 4.1 |
| Rutledge CCD | 1 075 | 187 | 542 | 5 | 60 | 5 | 44 | 297 | 734 | 3.3 |
| Rutledge city | 262 | 149 | 79 | - | 4 | - | 13 | 103 | 146 | 5.3 |
| Murray County | 13 286 | 1 523 | 8 131 | 344 | 357 | 18 | 820 | 4 185 | 8 281 | 9.1 |
| Casey Springs CCD | 1 939 | 40 | 1 260 | 45 | 44 | - | 73 | 579 | 1 287 | 9.5 |
| Chatsworth CCD | 6 970 | 1 360 | 3 947 | 230 | 153 | 14 | 549 | 2 307 | 4 114 | 8.2 |
| Chatsworth city (part) | 1 334 | 705 | 604 | 7 | 9 | - | 135 | 589 | 610 | 7.8 |
| Eton city (part) | 14 | - | 10 | - | - | - | - | 4 | 10 | - |
| Cisco CCD | 1 358 | 13 | 727 | 46 | 115 | - | 94 | 430 | 834 | 11.5 |
| Crandall-Eton CCD | 3 019 | 110 | 2 197 | 23 | 45 | 4 | 104 | 869 | 2 046 | 9.6 |
| Chatsworth city (part) | 85 | - | 75 | - | - | - | - | 27 | 58 | - |
| Eton city (part) | 112 | 69 | 38 | - | - | - | 17 | 29 | 66 | 15.2 |
| Muscogee County | 69 819 | 45 982 | 22 159 | 42 | 147 | 153 | 8 154 | 26 871 | 34 794 | 2.9 |
| Columbus CCD | 69 819 | 45 982 | 22 159 | 42 | 147 | 153 | 8 154 | 26 871 | 34 794 | 2.9 |
| Bibb City town | 222 | 201 | 18 | - | - | 3 | 32 | 111 | 79 | 2.3 |
| Columbus city (balance) | 69 597 | 45 781 | 22 141 | 42 | 147 | 150 | 8 122 | 26 760 | 34 715 | 2.9 |
| Newton County | 21 997 | 9 201 | 10 011 | 76 | 213 | 50 | 1 308 | 5 847 | 14 842 | 2.1 |
| Covington-Porterdale CCD | 17 467 | 8 367 | 7 435 | 73 | 152 | 43 | 1 176 | 4 976 | 11 315 | 2.3 |
| Covington city | 4 281 | 2 733 | 1 435 | 6 | 13 | 7 | 664 | 1 584 | 2 033 | 3.4 |
| Oxford city | 521 | 298 | 176 | - | 15 | - | 47 | 167 | 307 | 2.1 |
| Porterdale town | 450 | 392 | 39 | - | 3 | - | 106 | 178 | 166 | 4.4 |
| Mansfield CCD | 2 863 | 620 | 1 796 | 3 | 11 | - | 99 | 564 | 2 200 | 0.8 |
| Mansfield city | 135 | 80 | 32 | 3 | 3 | - | - | 37 | 98 | - |
| Newborn town | 196 | 70 | 96 | - | 3 | - | 12 | 59 | 125 | - |
| Social Circle city (part) | - | - | - | - | - | - | - | - | - | (X) |
| Yellow River CCD | 1 667 | 214 | 780 | - | 50 | 7 | 33 | 307 | 1 327 | 1.7 |
| Oconee County | 9 051 | 3 209 | 4 523 | 77 | 181 | 28 | 298 | 1 974 | 6 779 | 2.2 |
| Bogart CCD | 2 517 | 734 | 1 365 | 29 | 40 | - | 83 | 498 | 1 936 | 1.3 |
| Bogart town (part) | 387 | 262 | 107 | 3 | 6 | - | 28 | 124 | 235 | 3.9 |
| Elder CCD | 674 | - | 483 | - | 46 | - | - | 177 | 497 | 3.9 |
| Watkinsville CCD | 5 860 | 2 475 | 2 675 | 48 | 95 | 28 | 215 | 1 299 | 4 346 | 2.4 |
| Bishop town | 61 | 48 | 13 | - | - | - | 2 | 20 | 39 | - |
| North High Shoals town | 146 | 1 | 96 | 4 | 5 | - | 8 | 23 | 115 | 2.7 |
| Watkinsville town | 835 | 495 | 294 | 4 | 9 | 4 | 32 | 265 | 538 | 1.6 |
| Oglethorpe County | 4 849 | 838 | 2 086 | 59 | 241 | 6 | 312 | 1 255 | 3 282 | 6.2 |
| Lexington-Crawford CCD | 3 528 | 737 | 1 578 | 37 | 176 | 6 | 221 | 955 | 2 352 | 5.1 |
| Arnoldsville city | 113 | 27 | 56 | - | 5 | - | 6 | 31 | 76 | 8.0 |
| Crawford city | 311 | 161 | 114 | - | 7 | 2 | 42 | 157 | 112 | 10.6 |
| Lexington city | 116 | 73 | 27 | - | 7 | - | 1 | 43 | 72 | 1.7 |
| Maxeys CCD | 621 | 86 | 259 | 8 | 22 | - | 48 | 148 | 425 | 5.8 |
| Maxeys town | 74 | 26 | 36 | - | 3 | - | 5 | 9 | 60 | - |
| Vesta-Enterprise CCD | 700 | 15 | 249 | 14 | 43 | - | 43 | 152 | 505 | 12.1 |
| Paulding County | 28 089 | 15 386 | 7 393 | 166 | 461 | 21 | 939 | 5 988 | 21 162 | 1.0 |
| Dallas CCD | 8 620 | 5 101 | 2 378 | 68 | 89 | 13 | 408 | 2 259 | 5 953 | 1.1 |
| Dallas city (part) | 2 029 | 1 300 | 617 | 9 | 12 | - | 191 | 818 | 1 020 | 1.5 |
| Hiram city (part) | 9 | 6 | 3 | - | - | - | - | 3 | 6 | - |
| Hiram CCD | 12 130 | 7 567 | 2 933 | 52 | 172 | 8 | 264 | 2 316 | 9 550 | 0.8 |
| Hiram city (part) | 481 | 168 | 220 | 5 | 11 | - | 19 | 124 | 338 | 1.7 |
| Huntsville CCD | 4 843 | 2 540 | 1 310 | 28 | 81 | - | 141 | 839 | 3 863 | 0.7 |
| Braswell city (part) | 12 | - | 6 | - | - | - | - | 1 | 11 | - |
| Yorkville CCD | 2 496 | 178 | 772 | 18 | 119 | - | 126 | 574 | 1 796 | 2.7 |
| Braswell city (part) | - | - | - | - | - | - | - | - | - | (X) |
| Dallas city (part) | 9 | - | - | - | - | - | - | - | 9 | - |
| Peach County | 8 436 | 2 674 | 4 273 | 2 | 95 | 8 | 1 022 | 2 734 | 4 680 | 4.9 |
| Byron CCD | 3 273 | 346 | 2 090 | 2 | 59 | 2 | 165 | 766 | 2 342 | 3.7 |
| Byron city | 1 053 | 257 | 747 | - | 2 | - | 96 | 254 | 703 | 4.6 |
| Warner Robins city (part) | 6 | - | 2 | - | - | 2 | - | 4 | 2 | - |
| Fort Valley CCD | 5 163 | 2 328 | 2 183 | - | 36 | 6 | 857 | 1 968 | 2 338 | 5.7 |
| Fort Valley city | 3 017 | 1 658 | 1 201 | - | 7 | 6 | 708 | 1 311 | 998 | 5.8 |
| Perry city (part) | - | - | - | - | - | - | - | - | - | (X) |
| Pickens County | 8 960 | 2 434 | 1 981 | 299 | 377 | 18 | 406 | 2 444 | 6 110 | 3.0 |
| Jasper CCD | 3 112 | 1 349 | 655 | 76 | 115 | 3 | 218 | 860 | 2 034 | 1.9 |
| Jasper city (part) | 947 | 655 | 234 | 11 | 5 | - | 112 | 373 | 462 | 1.0 |
| Ludville CCD | 1 009 | 7 | 162 | 58 | 16 | 11 | 60 | 262 | 687 | 7.0 |
| Nelson-Tate-Marble Hill CCD | 3 538 | 810 | 890 | 77 | 169 | 4 | 74 | 1 015 | 2 449 | 3.4 |
| Jasper city (part) | - | - | - | - | - | - | - | - | - | (X) |
| Nelson city (part) | 117 | 106 | 6 | - | 5 | - | 17 | 37 | 63 | 4.3 |
| Talking Rock CCD | 1 301 | 268 | 274 | 88 | 77 | - | 54 | 307 | 940 | 1.5 |
| Talking Rock town | 18 | - | 4 | 7 | 5 | - | 2 | 2 | 14 | - |
| Pierce County | 5 958 | 623 | 3 880 | 17 | 73 | 5 | 497 | 1 740 | 3 721 | 7.4 |
| Blackshear CCD | 4 404 | 437 | 3 005 | 8 | 27 | - | 375 | 1 374 | 2 655 | 8.3 |
| Blackshear city (part) | 1 319 | 320 | 885 | - | - | - | 225 | 470 | 624 | 10.8 |
| Waycross city (part) | - | - | - | - | - | - | - | - | - | (X) |
| Bristol CCD | 573 | 18 | 350 | 3 | 26 | - | 34 | 120 | 419 | 3.7 |
| Blackshear city (part) | - | - | - | - | - | - | - | - | - | (X) |
| Patterson city (part) | - | - | - | - | - | - | - | - | - | (X) |
| Patterson CCD | 981 | 168 | 525 | 6 | 20 | 5 | 88 | 246 | 647 | 5.5 |
| Offerman city | 159 | 23 | 106 | - | 1 | 5 | 22 | 50 | 87 | 5.7 |
| Patterson city (part) | 263 | 108 | 119 | 5 | 2 | - | 44 | 74 | 145 | 4.6 |
| Pike County | 4 755 | 424 | 1 872 | 17 | 168 | 27 | 221 | 1 109 | 3 425 | 3.7 |
| Concord-Molena CCD | 1 092 | 117 | 381 | 3 | 45 | 4 | 66 | 228 | 798 | 3.1 |
| Concord town | 125 | 9 | 26 | - | 5 | - | 15 | 20 | 90 | 1.6 |
| Hilltop CDP | 110 | 12 | 18 | - | - | - | 11 | 49 | 50 | 6.4 |
| Molena city | 134 | 69 | 21 | 1 | 12 | - | 2 | 35 | 97 | 6.0 |
| Meansville CCD | 980 | 25 | 362 | - | 42 | 2 | 38 | 246 | 696 | 4.7 |
| Meansville city | 80 | 4 | 21 | - | - | 2 | 2 | 21 | 57 | - |

Table 21. Fuels and Equipment Characteristics: 2000—Con.

[Data based on a sample (except Tables 65-68). For information on confidentiality protection, coverage, sampling error, and nonsampling error, see Appendix G. For location of definitions, see "How to Use This Census Report"]

| State County County Subdivision Place | Occupied housing units | House heating fuel | | | | | Vehicles available | | | | Percent no telephone service available |
|--|------------------------------|--------------------|-------------|--------------------------------|--|------|--------------------|--------|--------------|------|---|
| | | Utility gas | Electricity | Fuel oil, kerosene, etc. | Coal or coke, wood, solar energy, or other fuel | None | None | 1 | 2 or more | | |
| Pike County—Con. | | | | | | | | | | | |
| Meansville CCD—Con. | | | | | | | | | | | |
| Zebulon city (part) | - | - | - | - | - | - | - | - | - | - | (X) |
| Williamson CCD | 816 | 11 | 329 | 1 | 43 | 8 | 40 | 175 | 601 | 4.5 | |
| Williamson town | 117 | 3 | 25 | 1 | 4 | - | 2 | 36 | 79 | 2.6 | |
| Zebulon CCD | 1 867 | 271 | 800 | 13 | 38 | 13 | 77 | 460 | 1 330 | 3.3 | |
| Zebulon city (part) | 466 | 224 | 199 | - | 6 | 2 | 47 | 217 | 202 | 2.8 | |
| Polk County | 14 012 | 6 707 | 2 913 | 16 | 380 | 44 | 1 474 | 4 066 | 8 472 | 4.1 | |
| Aragon CCD | 1 898 | 547 | 366 | 12 | 29 | 6 | 151 | 471 | 1 276 | 4.1 | |
| Aragon city (part) | 376 | 288 | 75 | - | - | - | 46 | 135 | 195 | 2.1 | |
| Braswell city (part) | 6 | - | 4 | - | - | - | - | - | 6 | - | |
| Taylorsville town (part) | 14 | 14 | - | - | - | - | - | 8 | 6 | - | |
| Cedartown CCD | 8 354 | 4 094 | 1 743 | 4 | 302 | - | 930 | 2 451 | 4 973 | 4.6 | |
| Cedartown city | 3 382 | 2 727 | 551 | - | 50 | - | 723 | 1 238 | 1 421 | 7.7 | |
| Rockmart CCD | 3 760 | 2 066 | 804 | - | 49 | 38 | 393 | 1 144 | 2 223 | 2.9 | |
| Aragon city (part) | 26 | 23 | - | - | - | - | 3 | 6 | 17 | - | |
| Braswell city (part) | 3 | - | - | - | - | - | - | - | 3 | - | |
| Rockmart city | 1 538 | 1 180 | 313 | - | 7 | 38 | 243 | 584 | 711 | 2.7 | |
| Pulaski County | 3 407 | 1 134 | 1 472 | 8 | 30 | 16 | 321 | 1 071 | 2 015 | 7.7 | |
| Finleyson CCD | 475 | 24 | 185 | - | 7 | 7 | 20 | 144 | 311 | 6.9 | |
| Hartford CCD | 641 | 143 | 255 | - | 6 | - | 50 | 218 | 373 | 8.0 | |
| Hawkinsville city (part) | - | - | - | - | - | - | - | - | - | (X) | |
| Hawkinsville CCD | 2 291 | 967 | 1 032 | 8 | 17 | 9 | 251 | 709 | 1 331 | 7.9 | |
| Hawkinsville city (part) | 1 363 | 844 | 477 | 8 | 8 | - | 218 | 441 | 704 | 10.0 | |
| Putnam County | 7 402 | 1 322 | 3 539 | 17 | 230 | 17 | 583 | 1 928 | 4 891 | 5.7 | |
| Eatonton CCD | 3 091 | 1 207 | 1 134 | 10 | 103 | 17 | 470 | 989 | 1 632 | 8.0 | |
| Eatonton city (part) | 2 505 | 1 199 | 849 | 10 | 87 | 17 | 408 | 838 | 1 259 | 9.0 | |
| Little River CCD | 1 834 | 77 | 1 025 | 7 | 27 | - | 82 | 399 | 1 353 | 4.2 | |
| Eatonton city (part) | - | - | - | - | - | - | - | - | - | (X) | |
| Phoenix CCD | 2 477 | 38 | 1 380 | - | 100 | - | 31 | 540 | 1 906 | 3.9 | |
| Eatonton city (part) | - | - | - | - | - | - | - | - | - | (X) | |
| Quitman County | 1 047 | 39 | 591 | 8 | 12 | - | 117 | 346 | 584 | 12.2 | |
| Georgetown North CCD | 581 | 26 | 293 | - | 12 | - | 96 | 197 | 288 | 11.5 | |
| Georgetown city | 366 | 26 | 203 | - | 3 | - | 70 | 131 | 165 | 13.4 | |
| Georgetown South CCD | 466 | 13 | 298 | 8 | - | - | 21 | 149 | 296 | 13.1 | |
| Rabun County | 6 279 | 96 | 2 029 | 240 | 745 | 29 | 364 | 1 818 | 4 097 | 4.3 | |
| Clayton CCD | 2 475 | 36 | 812 | 115 | 269 | 24 | 151 | 775 | 1 549 | 5.1 | |
| Clayton city (part) | 703 | 5 | 327 | 33 | 46 | 11 | 75 | 321 | 307 | 8.0 | |
| Mountain City town (part) | 7 | - | - | - | - | - | - | 2 | 5 | - | |
| Tiger town (part) | 4 | - | - | - | - | - | - | - | 4 | - | |
| Tiger CCD | 1 930 | 43 | 568 | 42 | 277 | 5 | 96 | 453 | 1 381 | 4.7 | |
| Tallah Falls town (part) | 49 | - | 10 | - | 4 | 5 | - | 13 | 36 | 4.1 | |
| Tiger town (part) | 121 | 3 | 43 | 2 | 11 | - | 14 | 47 | 60 | 6.6 | |
| Valley CCD | 1 874 | 17 | 649 | 83 | 199 | - | 117 | 590 | 1 167 | 3.0 | |
| Clayton city (part) | 86 | - | 58 | - | 5 | - | 6 | 40 | 40 | - | |
| Dillard city | 76 | - | 30 | 10 | 13 | - | 4 | 32 | 40 | 6.6 | |
| Mountain City town (part) | 364 | 7 | 102 | 9 | 41 | - | 36 | 153 | 175 | 8.0 | |
| Sky Valley city | 118 | 2 | 96 | 3 | - | - | 2 | 34 | 82 | - | |
| Randolph County | 2 909 | 779 | 1 260 | 17 | 45 | 24 | 565 | 1 069 | 1 275 | 13.7 | |
| Benevolence CCD | 96 | 11 | 52 | - | - | - | - | 54 | 42 | 19.8 | |
| Cuthbert CCD | 2 102 | 597 | 868 | 7 | 36 | 22 | 442 | 772 | 888 | 14.0 | |
| Coleman city | 63 | 2 | 35 | - | - | - | 9 | 26 | 28 | 12.7 | |
| Cuthbert city | 1 354 | 539 | 500 | 7 | 17 | 14 | 395 | 542 | 417 | 17.3 | |
| Shellman CCD | 711 | 171 | 340 | 10 | 9 | 2 | 123 | 243 | 345 | 12.0 | |
| Shellman city | 410 | 158 | 148 | 10 | 9 | 2 | 98 | 148 | 164 | 15.4 | |
| Richmond County | 73 920 | 43 503 | 26 844 | 235 | 355 | 268 | 8 969 | 29 201 | 35 750 | 3.3 | |
| Augusta CCD | 55 408 | 34 392 | 19 478 | 147 | 153 | 239 | 8 168 | 23 217 | 24 023 | 3.6 | |
| Augusta-Richmond County (balance) (part) | 55 408 | 34 392 | 19 478 | 147 | 153 | 239 | 8 168 | 23 217 | 24 023 | 3.6 | |
| Fort Gordon CCD | 860 | 562 | 280 | 5 | - | - | 12 | 261 | 587 | - | |
| Augusta-Richmond County (balance) (part) | 860 | 562 | 280 | 5 | - | - | 12 | 261 | 587 | - | |
| Gracewood CCD | 10 979 | 6 825 | 3 452 | 45 | 54 | 8 | 570 | 3 869 | 6 540 | 2.2 | |
| Augusta-Richmond County (balance) (part) | 10 979 | 6 825 | 3 452 | 45 | 54 | 8 | 570 | 3 869 | 6 540 | 2.2 | |
| Hephzibah CCD | 6 673 | 1 724 | 3 634 | 38 | 148 | 21 | 219 | 1 854 | 4 600 | 3.0 | |
| Augusta-Richmond County (balance) (part) | 5 137 | 1 129 | 2 913 | 23 | 121 | 19 | 152 | 1 361 | 3 624 | 2.4 | |
| Blythe city (part) | 245 | 99 | 105 | 7 | 7 | 2 | 6 | 56 | 183 | 1.2 | |
| Hephzibah city | 1 291 | 496 | 616 | 8 | 20 | - | 61 | 437 | 793 | 5.8 | |
| Rockdale County | 24 052 | 15 782 | 6 186 | 166 | 200 | 17 | 1 017 | 6 555 | 16 480 | 1.1 | |
| Conyers CCD | 13 789 | 9 649 | 3 494 | 67 | 61 | 8 | 770 | 4 675 | 8 344 | 1.4 | |
| Conyers city (part) | 3 831 | 2 262 | 1 450 | 39 | 28 | - | 413 | 1 819 | 1 599 | 1.8 | |
| Lakeview Estates CDP | 651 | 402 | 176 | 39 | - | - | 82 | 327 | 242 | 9.1 | |
| North Rockdale CCD | 2 771 | 640 | 1 308 | 46 | 43 | 9 | 75 | 579 | 2 117 | 1.5 | |
| Conyers city (part) | 228 | 19 | 200 | - | - | 9 | - | 92 | 136 | - | |
| South Rockdale CCD | 7 492 | 5 493 | 1 384 | 53 | 96 | - | 172 | 1 301 | 6 019 | 0.5 | |
| Schley County | 1 435 | 155 | 570 | 10 | 23 | 37 | 163 | 488 | 784 | 8.1 | |
| Ellaville North CCD | 1 068 | 130 | 410 | 2 | 16 | 7 | 156 | 343 | 569 | 8.8 | |
| Ellaville city | 630 | 76 | 207 | 2 | 3 | - | 118 | 216 | 296 | 11.7 | |
| Ellaville South CCD | 367 | 25 | 160 | 8 | 7 | 30 | 7 | 145 | 215 | 6.0 | |
| Screven County | 5 797 | 655 | 3 646 | 88 | 145 | 24 | 592 | 2 049 | 3 156 | 8.3 | |
| Hiltonia CCD | 572 | 3 | 407 | 19 | 10 | - | 50 | 199 | 323 | 7.2 | |
| Hiltonia city | 139 | 3 | 86 | 4 | - | - | 30 | 33 | 76 | 14.4 | |
| Millhaven CCD | 169 | 22 | 53 | - | 15 | - | 21 | 67 | 81 | 18.3 | |
| Newington CCD | 1 001 | 30 | 602 | 15 | 53 | 9 | 79 | 309 | 613 | 9.9 | |
| Newington town | 149 | 13 | 80 | 2 | 5 | - | 14 | 60 | 75 | 15.4 | |
| Oliver city | 102 | - | 53 | 2 | 4 | 3 | 9 | 43 | 50 | 13.7 | |
| Rocky Ford CCD | 715 | 55 | 440 | 14 | 10 | - | 39 | 218 | 458 | 2.2 | |
| Rocky Ford town | 79 | 2 | 37 | 4 | 1 | - | 13 | 26 | 40 | - | |
| Sylvania CCD | 3 340 | 545 | 2 144 | 40 | 57 | 15 | 403 | 1 256 | 1 681 | 8.8 | |
| Sylvania city | 1 137 | 444 | 554 | 18 | 19 | - | 205 | 455 | 477 | 6.2 | |

Table 21. Fuels and Equipment Characteristics: 2000—Con.

[Data based on a sample (except Tables 65-68). For information on confidentiality protection, coverage, sampling error, and nonsampling error, see Appendix G. For location of definitions, see "How to Use This Census Report"]

| State County County Subdivision Place | Occupied housing units | House heating fuel | | | | | Vehicles available | | | | Percent no telephone service available |
|--|------------------------------|--------------------|-------------|--------------------------------|--|------|--------------------|-------|--------------|------|---|
| | | Utility gas | Electricity | Fuel oil, kerosene, etc. | Coal or coke, wood, solar energy, or other fuel | None | None | 1 | 2 or more | | |
| Seminole County | 3 573 | 163 | 2 593 | 51 | 45 | 19 | 418 | 1 122 | 2 033 | 8.1 | |
| Donalsonville CCD | 2 492 | 163 | 1 780 | 46 | 28 | 19 | 317 | 814 | 1 361 | 9.1 | |
| Donalsonville city (part) | 1 010 | 147 | 679 | 22 | 8 | 6 | 181 | 375 | 454 | 14.2 | |
| Iron City town | 135 | - | 98 | - | - | - | 25 | 47 | 63 | 7.4 | |
| Steam Mill CCD | 1 081 | - | 813 | 5 | 17 | - | 101 | 308 | 672 | 5.7 | |
| Donalsonville city (part) | - | - | - | - | - | - | - | - | - | (X) | |
| Spalding County | 21 519 | 11 526 | 4 819 | 148 | 259 | 41 | 2 384 | 6 841 | 12 294 | 4.0 | |
| Griffin CCD | 14 697 | 10 549 | 2 839 | 69 | 86 | 25 | 2 230 | 5 129 | 7 338 | 4.7 | |
| East Griffin CDP | 581 | 418 | 109 | 6 | - | - | 68 | 251 | 262 | 6.7 | |
| Experiment CDP | 1 193 | 891 | 205 | 15 | 10 | - | 285 | 420 | 488 | 6.5 | |
| Griffin city | 8 905 | 7 168 | 1 429 | 14 | 28 | 25 | 1 777 | 3 343 | 3 785 | 5.8 | |
| Orchard Hill CCD | 1 859 | 75 | 562 | 47 | 59 | 1 | 34 | 458 | 1 367 | 1.5 | |
| Orchard Hill town | 87 | - | 21 | 5 | 2 | - | 4 | 27 | 56 | 5.7 | |
| Ringgold CCD | 1 578 | 130 | 449 | 13 | 38 | 5 | 25 | 356 | 1 197 | 2.2 | |
| Rover CCD | 1 372 | 124 | 440 | - | 41 | - | 29 | 317 | 1 026 | 2.1 | |
| Sunny Side CCD | 2 013 | 648 | 529 | 19 | 35 | 10 | 66 | 581 | 1 366 | 4.0 | |
| Sunny Side city | 49 | 47 | 2 | - | - | - | 5 | 16 | 28 | - | |
| Stephens County | 9 951 | 4 003 | 2 928 | 191 | 442 | - | 749 | 3 013 | 6 189 | 8.8 | |
| Broad River CCD | 2 307 | 320 | 774 | 40 | 196 | - | 79 | 506 | 1 722 | 10.1 | |
| Avalon town | 105 | 37 | 30 | - | 2 | - | 7 | 30 | 68 | 9.5 | |
| Martin town (part) | 140 | 39 | 54 | 7 | 4 | - | 12 | 44 | 84 | 7.9 | |
| Toccoa city (part) | - | - | - | - | - | - | - | - | - | (X) | |
| Rock Creek CCD | 2 132 | 442 | 818 | 57 | 94 | - | 76 | 534 | 1 522 | 5.3 | |
| Toccoa city (part) | - | - | - | - | - | - | - | - | - | (X) | |
| Toccoa CCD | 5 512 | 3 241 | 1 336 | 94 | 152 | - | 594 | 1 973 | 2 945 | 9.5 | |
| Toccoa city (part) | 3 909 | 2 731 | 858 | 31 | 53 | - | 472 | 1 481 | 1 956 | 10.7 | |
| Stewart County | 2 007 | 485 | 512 | 14 | 87 | 3 | 396 | 733 | 878 | 12.3 | |
| Lumpkin CCD | 405 | 123 | 108 | - | 9 | 3 | 65 | 127 | 213 | 9.9 | |
| Lumpkin city (part) | 228 | 104 | 69 | - | 9 | 3 | 54 | 85 | 89 | 13.2 | |
| Omaha CCD | 729 | 161 | 167 | 2 | 46 | - | 142 | 317 | 270 | 11.9 | |
| Lumpkin city (part) | 307 | 129 | 52 | 2 | 10 | - | 64 | 145 | 98 | 9.8 | |
| Richland city (part) | 2 | - | - | - | - | - | - | 2 | - | - | |
| Richland CCD | 873 | 201 | 237 | 12 | 32 | - | 189 | 289 | 395 | 13.7 | |
| Richland city (part) | 619 | 189 | 168 | 6 | 16 | - | 159 | 214 | 246 | 12.0 | |
| Sumter County | 12 025 | 2 535 | 6 961 | 28 | 96 | 125 | 1 557 | 4 279 | 6 189 | 3.7 | |
| Americus CCD | 9 289 | 2 388 | 5 561 | 28 | 63 | 123 | 1 358 | 3 368 | 4 563 | 3.5 | |
| Americus city | 6 390 | 2 170 | 3 697 | 22 | 13 | 96 | 1 171 | 2 672 | 2 547 | 3.5 | |
| Andersonville CCD | 495 | 72 | 226 | - | 2 | - | 40 | 119 | 336 | 3.6 | |
| Andersonville city | 125 | 45 | 57 | - | 2 | - | 12 | 56 | 57 | 8.8 | |
| Leslie-De Soto CCD | 1 108 | 46 | 631 | - | 13 | - | 92 | 312 | 704 | 4.7 | |
| De Soto city | 77 | 6 | 31 | - | - | - | 19 | 26 | 32 | 5.2 | |
| Leslie city | 173 | 6 | 79 | - | - | - | 18 | 65 | 90 | 5.2 | |
| Plains CCD | 1 133 | 29 | 543 | - | 18 | 2 | 67 | 480 | 586 | 4.1 | |
| Plains city | 207 | - | 69 | - | 2 | 2 | 29 | 92 | 86 | 6.8 | |
| Talbot County | 2 538 | 317 | 671 | 33 | 80 | 1 | 449 | 866 | 1 223 | 12.5 | |
| Junction City CCD | 649 | 36 | 148 | 7 | 32 | - | 106 | 222 | 321 | 13.9 | |
| Geneva town | 54 | 2 | 6 | - | 3 | - | 13 | 12 | 29 | 18.5 | |
| Junction City town | 68 | - | 18 | - | 7 | - | 9 | 21 | 38 | 11.8 | |
| Talbotton CCD | 944 | 138 | 272 | 18 | 23 | - | 205 | 318 | 421 | 16.8 | |
| Talbotton city | 373 | 107 | 104 | 7 | - | - | 125 | 111 | 137 | 20.6 | |
| Woodland CCD | 945 | 143 | 251 | 8 | 25 | 1 | 138 | 326 | 481 | 7.2 | |
| Manchester city (part) | 42 | - | 22 | - | - | - | 6 | 16 | 20 | 14.3 | |
| Woodland city | 192 | 67 | 20 | - | 5 | 1 | 46 | 81 | 65 | 17.2 | |
| Taliaferro County | 870 | 270 | 159 | 22 | 63 | - | 138 | 322 | 410 | 9.2 | |
| Crawfordville CCD | 612 | 214 | 103 | 17 | 56 | - | 109 | 230 | 273 | 9.3 | |
| Crawfordville city | 259 | 169 | 54 | 10 | 6 | - | 54 | 110 | 95 | 16.6 | |
| Sharon CCD | 258 | 56 | 56 | 5 | 7 | - | 29 | 92 | 137 | 8.9 | |
| Sharon city | 41 | 23 | 9 | - | - | - | 4 | 8 | 29 | - | |
| Tattall County | 7 057 | 720 | 4 562 | 106 | 205 | 64 | 746 | 2 516 | 3 795 | 11.4 | |
| Collins CCD | 1 336 | 28 | 695 | 27 | 52 | 37 | 118 | 473 | 745 | 11.9 | |
| Cobbtown city | 142 | 4 | 75 | 2 | 4 | 4 | 9 | 56 | 77 | 13.4 | |
| Collins city | 241 | 14 | 125 | 6 | - | - | 36 | 94 | 111 | 14.5 | |
| Glennville CCD | 3 258 | 394 | 2 236 | 17 | 93 | - | 341 | 1 133 | 1 784 | 9.9 | |
| Glennville city | 1 450 | 304 | 1 025 | - | 15 | - | 173 | 619 | 658 | 10.5 | |
| Reidsville CCD | 2 463 | 298 | 1 631 | 62 | 60 | 27 | 287 | 910 | 1 266 | 13.2 | |
| Manassas city | 38 | - | 16 | 4 | - | - | 12 | 13 | 13 | 23.7 | |
| Reidsville city | 914 | 204 | 585 | 12 | 7 | 3 | 133 | 362 | 419 | 12.8 | |
| Taylor County | 3 281 | 189 | 929 | 12 | 48 | - | 456 | 1 133 | 1 692 | 14.3 | |
| Butler CCD | 1 527 | 86 | 486 | 4 | 22 | - | 292 | 516 | 719 | 18.6 | |
| Butler city | 713 | 65 | 289 | 2 | 9 | - | 158 | 270 | 285 | 13.2 | |
| Carsonville-Panhandle CCD | 446 | 16 | 82 | 7 | 16 | - | 22 | 148 | 276 | 3.8 | |
| Reynolds CCD | 969 | 68 | 284 | 1 | 10 | - | 108 | 384 | 477 | 13.6 | |
| Reynolds town | 445 | 40 | 123 | 1 | 4 | - | 67 | 174 | 204 | 10.3 | |
| Rupert CCD | 339 | 19 | 77 | - | - | - | 34 | 85 | 220 | 10.9 | |
| Telfair County | 4 140 | 973 | 1 920 | 9 | 97 | 6 | 477 | 1 589 | 2 074 | 12.2 | |
| Jacksonville CCD | 467 | 29 | 175 | - | 29 | - | 48 | 154 | 265 | 6.9 | |
| Jacksonville town | 58 | 4 | 21 | - | 2 | - | 4 | 24 | 30 | - | |
| Lumber City CCD | 706 | 197 | 338 | 6 | 6 | 4 | 113 | 275 | 318 | 12.3 | |
| Lumber City city | 488 | 189 | 233 | 6 | 2 | 4 | 94 | 206 | 188 | 15.0 | |
| McRae-Helena CCD | 2 368 | 729 | 1 144 | 3 | 39 | 2 | 284 | 967 | 1 117 | 13.0 | |
| Helena city (part) | 531 | 243 | 200 | 2 | 8 | 2 | 70 | 223 | 238 | 18.5 | |
| McRae city | 1 049 | 403 | 576 | - | 5 | - | 134 | 480 | 435 | 11.5 | |
| Scotland city (part) | 98 | 17 | 45 | - | - | - | 4 | 31 | 63 | 8.2 | |
| Milan CCD | 599 | 18 | 263 | - | 23 | - | 32 | 193 | 374 | 13.0 | |
| Milan town (part) | 141 | 5 | 44 | - | 6 | - | 26 | 53 | 62 | 16.3 | |
| Terrell County | 4 002 | 718 | 1 828 | 215 | 122 | 38 | 674 | 1 315 | 2 013 | 8.4 | |
| Bronwood CCD | 408 | 7 | 205 | 18 | 16 | - | 63 | 101 | 244 | 12.7 | |
| Bronwood town | 194 | - | 84 | 7 | 11 | - | 30 | 59 | 105 | 14.9 | |

Table 21. Fuels and Equipment Characteristics: 2000—Con.

[Data based on a sample (except Tables 65-68). For information on confidentiality protection, coverage, sampling error, and nonsampling error, see Appendix G. For location of definitions, see "How to Use This Census Report"]

| State County County Subdivision Place | Occupied housing units | House heating fuel | | | | | Vehicles available | | | | Percent no telephone service available |
|--|------------------------------|--------------------|-------------|--------------------------------|--|------|--------------------|-------|--------------|------|---|
| | | Utility gas | Electricity | Fuel oil, kerosene, etc. | Coal or coke, wood, solar energy, or other fuel | None | None | 1 | 2 or more | | |
| Terrell County—Con. | | | | | | | | | | | |
| Dawson CCD | 2 619 | 688 | 1 021 | 184 | 77 | 30 | 522 | 991 | 1 106 | 9.6 | |
| Dawson city | 1 829 | 661 | 604 | 159 | 69 | 18 | 412 | 739 | 678 | 11.2 | |
| Parrott CCD | 381 | 17 | 197 | 2 | 16 | 8 | 25 | 89 | 267 | 3.7 | |
| Parrott town | 71 | - | 43 | - | - | - | 7 | 16 | 48 | 2.8 | |
| Sasser CCD | 594 | 6 | 405 | 11 | 13 | - | 64 | 134 | 396 | 3.0 | |
| Sasser town | 157 | 6 | 62 | 9 | 2 | - | 22 | 57 | 78 | 3.2 | |
| Thomas County | 16 309 | 2 996 | 10 576 | 126 | 246 | 130 | 1 787 | 5 889 | 8 633 | 5.7 | |
| Boston CCD | 1 104 | 21 | 726 | 14 | 40 | 11 | 169 | 390 | 545 | 8.0 | |
| Boston city | 548 | 14 | 351 | 7 | 19 | 2 | 110 | 237 | 201 | 9.1 | |
| Coolidge CCD | 857 | 4 | 576 | 15 | 16 | 4 | 78 | 260 | 519 | 5.8 | |
| Coolidge city | 219 | 4 | 137 | 5 | - | 4 | 42 | 78 | 99 | 18.3 | |
| Meigs CCD | 580 | 119 | 338 | 17 | 6 | 8 | 105 | 266 | 209 | 17.9 | |
| Meigs city (part) | 398 | 119 | 219 | 13 | 2 | 8 | 96 | 186 | 116 | 23.9 | |
| Ochlocknee CCD | 1 373 | 10 | 1 062 | - | 42 | 16 | 81 | 307 | 985 | 3.1 | |
| Ochlocknee town | 240 | 10 | 146 | - | 19 | - | 21 | 93 | 126 | 6.3 | |
| Pavo-Barwick CCD | 917 | 26 | 597 | 21 | 20 | - | 87 | 270 | 560 | 9.5 | |
| Barwick town (part) | 122 | 5 | 49 | 18 | - | - | 35 | 44 | 43 | 16.4 | |
| Pavo city (part) | 177 | 3 | 106 | 3 | - | - | 17 | 61 | 99 | 10.2 | |
| Thomasville CCD | 11 478 | 2 816 | 7 277 | 59 | 122 | 91 | 1 267 | 4 396 | 5 815 | 4.9 | |
| Thomasville city | 6 993 | 2 667 | 3 877 | 29 | 65 | 22 | 1 075 | 2 841 | 3 077 | 5.4 | |
| Tift County | 13 919 | 1 917 | 8 909 | 140 | 167 | 117 | 1 333 | 5 084 | 7 502 | 7.4 | |
| Brookfield CCD | 1 536 | 20 | 1 019 | 25 | 20 | 42 | 45 | 387 | 1 104 | 3.9 | |
| Chula CCD | 971 | 7 | 571 | - | 44 | - | 39 | 258 | 674 | 6.9 | |
| Oak Ridge CCD | 1 317 | 53 | 849 | - | 22 | 43 | 52 | 420 | 845 | 5.8 | |
| Omega CCD | 890 | 37 | 540 | 10 | 11 | 16 | 58 | 364 | 468 | 8.8 | |
| Omega city (part) | 448 | 19 | 280 | 2 | 11 | 16 | 46 | 194 | 208 | 10.7 | |
| Tifton CCD | 8 206 | 1 785 | 5 217 | 105 | 70 | 14 | 1 080 | 3 359 | 3 767 | 8.4 | |
| Phillipsburg CDP | 407 | 64 | 229 | 8 | 16 | - | 110 | 134 | 163 | 14.0 | |
| Tifton city | 5 437 | 1 459 | 3 482 | 89 | 19 | 6 | 762 | 2 271 | 2 404 | 7.5 | |
| Unionville CDP | 700 | 102 | 327 | - | 9 | - | 90 | 311 | 299 | 9.7 | |
| Ty Ty CCD | 999 | 15 | 713 | - | - | 2 | 59 | 296 | 644 | 5.9 | |
| Ty Ty city | 266 | 9 | 168 | - | - | 2 | 46 | 92 | 128 | 13.2 | |
| Toombs County | 9 877 | 1 360 | 6 933 | 79 | 125 | 32 | 1 021 | 3 704 | 5 152 | 8.7 | |
| Toombs Central CCD | 1 189 | 37 | 719 | 25 | 36 | - | 61 | 369 | 759 | 10.8 | |
| Vidalia-Lyons CCD | 8 688 | 1 323 | 6 214 | 54 | 89 | 32 | 960 | 3 335 | 4 393 | 8.4 | |
| Lyons city | 1 595 | 507 | 938 | 7 | 6 | - | 300 | 658 | 637 | 12.2 | |
| Santa Claus city | 66 | - | 64 | - | - | - | 2 | 18 | 46 | 3.0 | |
| Vidalia city (part) | 4 143 | 753 | 3 136 | 18 | 18 | 24 | 455 | 1 725 | 1 963 | 6.0 | |
| Towns County | 3 998 | 101 | 1 257 | 206 | 281 | 19 | 273 | 1 208 | 2 517 | 2.9 | |
| Hiwassee CCD | 1 616 | 37 | 588 | 93 | 107 | 2 | 113 | 523 | 980 | 2.2 | |
| Hiwassee town | 346 | 14 | 192 | 16 | 4 | 2 | 42 | 168 | 136 | 3.5 | |
| Macedonia CCD | 1 146 | 43 | 263 | 54 | 89 | 8 | 87 | 312 | 747 | 4.6 | |
| Young Harris CCD | 1 236 | 21 | 406 | 59 | 85 | 9 | 73 | 373 | 790 | 2.3 | |
| Young Harris city | 110 | - | 44 | 8 | 1 | 2 | 8 | 41 | 61 | 7.3 | |
| Treutlen County | 2 531 | 585 | 1 141 | 18 | 48 | 13 | 317 | 883 | 1 331 | 9.4 | |
| Gillis Springs CCD | 521 | 17 | 230 | 11 | 6 | 5 | 85 | 120 | 316 | 8.8 | |
| Soperton CCD | 2 010 | 568 | 911 | 7 | 42 | 8 | 232 | 763 | 1 015 | 9.6 | |
| Soperton city | 1 093 | 545 | 385 | 7 | 15 | - | 173 | 487 | 433 | 12.6 | |
| Troup County | 21 920 | 7 761 | 9 955 | 90 | 314 | 63 | 2 550 | 7 457 | 11 913 | 5.0 | |
| Abbotsford CCD | 382 | 14 | 264 | - | 7 | - | 7 | 70 | 305 | 1.8 | |
| Hillcrest CCD | 1 024 | 32 | 718 | - | 14 | - | 26 | 206 | 792 | 2.2 | |
| LaGrange city (part) | 63 | - | 63 | - | - | - | 5 | - | 58 | 7.9 | |
| Hogansville CCD | 1 960 | 932 | 511 | 23 | 33 | - | 207 | 703 | 1 050 | 5.1 | |
| Hogansville city | 1 089 | 838 | 178 | - | 16 | - | 158 | 501 | 430 | 5.5 | |
| LaGrange CCD | 15 661 | 5 897 | 7 426 | 41 | 176 | 56 | 1 900 | 5 662 | 8 099 | 5.1 | |
| LaGrange city (part) | 10 039 | 5 593 | 3 763 | 25 | 80 | 32 | 1 660 | 4 196 | 4 183 | 6.8 | |
| Oak Grove CCD | 828 | 14 | 393 | - | 32 | 7 | 67 | 208 | 553 | 4.3 | |
| West Point CCD | 2 065 | 872 | 643 | 26 | 52 | - | 343 | 608 | 1 114 | 6.3 | |
| West Point city (part) | 1 036 | 777 | 177 | - | 9 | - | 300 | 330 | 406 | 7.0 | |
| Turner County | 3 435 | 612 | 1 881 | 47 | 29 | 21 | 429 | 1 216 | 1 790 | 13.4 | |
| Ashburn-Sycamore CCD | 3 144 | 612 | 1 712 | 43 | 20 | 18 | 419 | 1 137 | 1 588 | 13.5 | |
| Ashburn city | 1 602 | 553 | 786 | 19 | - | 10 | 334 | 643 | 625 | 16.4 | |
| Sycamore city | 181 | 12 | 61 | 1 | - | - | 7 | 72 | 102 | 8.8 | |
| Rebecca CCD | 291 | - | 169 | 4 | 9 | 3 | 10 | 79 | 202 | 12.0 | |
| Rebecca city | 86 | - | 51 | 4 | - | 3 | 3 | 22 | 61 | 9.3 | |
| Twiggs County | 3 832 | 688 | 1 307 | 35 | 136 | 17 | 531 | 1 053 | 2 248 | 8.2 | |
| Twiggs North CCD | 2 133 | 474 | 750 | 27 | 77 | 17 | 343 | 554 | 1 236 | 7.2 | |
| Jeffersonville city | 443 | 249 | 130 | 8 | 14 | - | 117 | 117 | 209 | 10.8 | |
| Twiggs South CCD | 1 699 | 214 | 557 | 8 | 59 | - | 188 | 499 | 1 012 | 9.5 | |
| Allentown town (part) | 24 | 15 | 4 | 2 | - | - | 3 | 13 | 8 | - | |
| Danville town (part) | 131 | 83 | 32 | - | 2 | - | 28 | 37 | 66 | 10.7 | |
| Union County | 7 159 | 130 | 1 928 | 310 | 508 | 7 | 298 | 2 181 | 4 680 | 2.7 | |
| Blairsville CCD | 4 480 | 85 | 1 170 | 151 | 372 | 7 | 244 | 1 408 | 2 828 | 4.1 | |
| Blairsville city | 230 | - | 127 | 7 | - | - | 52 | 111 | 67 | 1.7 | |
| Ivylog CCD | 2 352 | 45 | 696 | 145 | 97 | - | 54 | 737 | 1 561 | 0.6 | |
| Suches CCD | 327 | - | 62 | 14 | 39 | - | - | 36 | 291 | - | |
| Upson County | 10 722 | 5 175 | 2 658 | 7 | 119 | 14 | 1 041 | 3 679 | 6 002 | 4.4 | |
| Gordon CCD | 502 | - | 91 | - | 20 | - | 24 | 152 | 326 | 9.0 | |
| Salem CDP | 126 | - | 27 | - | - | - | - | 31 | 95 | - | |
| Thomaston city (part) | - | - | - | - | - | - | - | - | - | (X) | |
| The Rock-Yatesville CCD | 1 067 | 33 | 331 | - | 31 | 7 | 26 | 262 | 779 | 4.4 | |
| Yatesville town | 170 | 10 | 47 | - | 14 | - | 5 | 48 | 117 | 2.9 | |
| Thomaston CCD | 7 868 | 4 900 | 1 834 | - | 37 | 7 | 956 | 2 889 | 4 023 | 4.2 | |
| Hannahs Mill CDP | 1 219 | 920 | 222 | - | 9 | - | 51 | 446 | 722 | 5.1 | |
| Lincoln Park CDP | 470 | 373 | 57 | - | - | - | 112 | 148 | 210 | 8.9 | |

Table 21. Fuels and Equipment Characteristics: 2000—Con.

[Data based on a sample (except Tables 65-68). For information on confidentiality protection, coverage, sampling error, and nonsampling error, see Appendix G. For location of definitions, see "How to Use This Census Report"]

| State County County Subdivision Place | Occupied housing units | House heating fuel | | | | | Vehicles available | | | Percent no telephone service available |
|--|------------------------------|--------------------|-------------|--------------------------------|--|------|--------------------|-------|--------------|---|
| | | Utility gas | Electricity | Fuel oil, kerosene, etc. | Coal or coke, wood, solar energy, or other fuel | None | None | 1 | 2 or more | |
| Upson County—Con. | | | | | | | | | | |
| Thomaston CCD—Con. | | | | | | | | | | |
| Thomaston city (part) | 3 892 | 3 046 | 763 | - | - | - | 695 | 1 670 | 1 527 | 4.7 |
| Thurston CCD | 1 285 | 242 | 402 | 7 | 31 | - | 35 | 376 | 874 | 4.3 |
| Sunset Village CDP | 364 | 117 | 113 | 7 | 6 | - | 14 | 140 | 210 | 4.9 |
| Walker County | 23 605 | 6 096 | 12 356 | 684 | 641 | 42 | 1 592 | 7 645 | 14 368 | 4.2 |
| Chattanooga Valley CCD | 4 070 | 793 | 2 715 | 158 | 30 | 8 | 225 | 1 469 | 2 376 | 2.9 |
| Chattanooga Valley CDP | 1 556 | 438 | 935 | 22 | 24 | - | 84 | 460 | 1 012 | 2.7 |
| Fairview CDP (part) | 835 | 193 | 544 | 23 | - | 8 | 42 | 252 | 541 | 3.1 |
| Rossville city (part) | 85 | 28 | 6 | 10 | - | - | - | 26 | 59 | - |
| Chickamauga CCD | 4 708 | 1 569 | 2 264 | 141 | 123 | - | 220 | 1 237 | 3 251 | 4.2 |
| Chickamauga city | 905 | 669 | 191 | 17 | 4 | - | 73 | 271 | 561 | 5.9 |
| Fairview CDP (part) | 563 | 88 | 374 | 17 | 17 | - | 8 | 113 | 442 | 3.6 |
| Fort Oglethorpe city (part) | - | - | - | - | - | - | - | - | - | (X) |
| Fairlyland CCD | 1 107 | 475 | 326 | 15 | 19 | 14 | 23 | 318 | 766 | 2.6 |
| Lookout Mountain city | 617 | 404 | 165 | 15 | - | - | 23 | 184 | 410 | 0.3 |
| Kensington CCD | 1 128 | 52 | 514 | 7 | 126 | - | 64 | 257 | 807 | 6.9 |
| La Fayette CCD | 6 000 | 2 132 | 2 396 | 105 | 172 | 9 | 506 | 2 184 | 3 310 | 6.3 |
| La Fayette city | 2 733 | 1 769 | 781 | 21 | 46 | - | 327 | 1 282 | 1 124 | 8.1 |
| Rock Spring CCD | 1 617 | 441 | 792 | 5 | 77 | - | 70 | 365 | 1 182 | 1.5 |
| Rossville-Beverly Hills CCD | 4 263 | 627 | 3 029 | 238 | 40 | 11 | 433 | 1 662 | 2 168 | 3.0 |
| Fairview CDP (part) | 1 262 | 229 | 850 | 35 | - | 11 | 102 | 476 | 684 | 2.0 |
| Fort Oglethorpe city (part) | 60 | 9 | 37 | 14 | - | - | - | 30 | 30 | - |
| Lakeview CDP (part) | 385 | 9 | 346 | 8 | - | - | 29 | 158 | 198 | - |
| Rossville city (part) | 1 405 | 215 | 1 017 | 95 | 8 | - | 242 | 596 | 567 | 4.3 |
| Villanow CCD | 712 | 7 | 320 | 15 | 54 | - | 51 | 153 | 508 | 5.8 |
| Walton County | 21 307 | 6 354 | 11 916 | 148 | 307 | 34 | 1 304 | 5 044 | 14 959 | 4.5 |
| Campton CCD | 1 814 | 249 | 1 192 | 8 | 31 | - | 39 | 270 | 1 505 | 0.5 |
| Good Hope CCD | 1 149 | 22 | 773 | - | 40 | 6 | 41 | 218 | 890 | 1.8 |
| Good Hope town | 89 | 2 | 57 | - | 2 | - | - | 16 | 73 | - |
| Jersey CCD | 3 763 | 595 | 2 149 | 69 | 93 | 13 | 149 | 734 | 2 880 | 3.9 |
| Jersey town | 70 | 42 | 10 | - | 2 | - | - | 27 | 43 | 18.6 |
| Walnut Grove town | 446 | 143 | 269 | 2 | 2 | 2 | 15 | 121 | 310 | 2.9 |
| Loganville CCD | 6 491 | 2 139 | 3 753 | 32 | 56 | 9 | 165 | 1 226 | 5 100 | 1.4 |
| Between town | 62 | 6 | 36 | 6 | - | - | - | 9 | 53 | 4.8 |
| Loganville city (part) | 1 518 | 875 | 601 | 5 | - | - | 95 | 458 | 965 | 2.2 |
| Monroe CCD | 6 137 | 2 738 | 3 038 | 26 | 46 | 6 | 735 | 2 072 | 3 330 | 9.1 |
| Monroe city | 4 373 | 2 405 | 1 851 | 14 | 30 | 6 | 706 | 1 663 | 2 004 | 11.8 |
| Social Circle CCD | 1 953 | 611 | 1 011 | 13 | 41 | - | 175 | 524 | 1 254 | 6.8 |
| Social Circle city (part) | 1 167 | 558 | 502 | 13 | 31 | - | 145 | 380 | 642 | 10.6 |
| Ware County | 13 475 | 3 742 | 7 817 | 70 | 184 | 51 | 1 411 | 4 948 | 7 116 | 7.1 |
| Dixie Union CCD | 609 | 13 | 384 | 7 | 41 | - | 14 | 158 | 437 | 11.2 |
| Manor CCD | 341 | 7 | 205 | - | 29 | - | 26 | 80 | 235 | 8.2 |
| Wareboro CCD | 1 945 | 136 | 1 383 | 13 | 36 | 13 | 110 | 655 | 1 180 | 2.1 |
| Waycross city (part) | 74 | - | 74 | - | - | - | 35 | 33 | 6 | - |
| Waycross CCD | 10 580 | 3 586 | 5 845 | 50 | 78 | 38 | 1 261 | 4 055 | 5 264 | 7.7 |
| Deenwood CDP | 735 | 88 | 535 | 9 | - | 12 | 40 | 280 | 415 | 5.0 |
| Sunnyside CDP | 526 | 154 | 357 | 8 | - | - | 7 | 212 | 307 | - |
| Waycross city (part) | 6 098 | 2 923 | 2 809 | 33 | 19 | 15 | 1 063 | 2 502 | 2 533 | 9.8 |
| Warren County | 2 435 | 661 | 716 | 32 | 100 | 5 | 365 | 753 | 1 317 | 6.7 |
| Camak CCD | 455 | 59 | 158 | 4 | 20 | - | 28 | 141 | 286 | 2.6 |
| Camak town | 80 | 50 | 14 | 4 | - | - | 5 | 38 | 37 | 2.5 |
| Norris CCD | 424 | 11 | 118 | 2 | 21 | - | 35 | 111 | 278 | 5.9 |
| Norwood CCD | 365 | 93 | 93 | 9 | 19 | - | 41 | 104 | 220 | 13.7 |
| Norwood city | 133 | 65 | 33 | 3 | 8 | - | 14 | 52 | 67 | 10.5 |
| Panhandle CCD | 105 | - | 27 | - | - | - | 7 | 39 | 59 | 5.7 |
| Warrenton CCD | 1 086 | 498 | 320 | 17 | 40 | 5 | 254 | 358 | 474 | 6.4 |
| Warrenton city | 815 | 476 | 233 | 8 | 12 | 5 | 245 | 285 | 285 | 8.0 |
| Washington County | 7 435 | 2 855 | 2 399 | 48 | 175 | 32 | 990 | 2 527 | 3 918 | 8.4 |
| Davisboro CCD | 782 | 88 | 273 | - | 49 | - | 112 | 209 | 461 | 14.5 |
| Davisboro city | 133 | 61 | 39 | - | - | - | 22 | 39 | 72 | 10.5 |
| Riddleville town | 48 | 2 | 14 | - | - | - | 2 | 15 | 31 | 8.3 |
| Deepstep CCD | 349 | 5 | 160 | - | 20 | - | 2 | 75 | 272 | 3.4 |
| Deepstep town | 53 | - | 26 | - | 1 | - | - | 10 | 43 | - |
| Harrison CCD | 592 | 116 | 236 | 2 | 21 | - | 51 | 169 | 372 | 6.8 |
| Harrison town | 175 | 69 | 36 | 2 | 3 | - | 25 | 44 | 106 | 12.0 |
| Sandersville CCD | 3 742 | 1 869 | 1 163 | 22 | 23 | 28 | 527 | 1 433 | 1 782 | 8.5 |
| Sandersville city (part) | 2 356 | 1 624 | 567 | 9 | - | 20 | 404 | 943 | 1 009 | 7.6 |
| Tennille city (part) | - | - | - | - | - | - | - | - | - | (X) |
| Tennille CCD | 1 552 | 742 | 434 | 11 | 52 | 4 | 228 | 526 | 798 | 6.7 |
| Oconee city | 91 | 64 | 14 | - | 7 | - | - | 32 | 59 | 9.9 |
| Sandersville city (part) | - | - | - | - | - | - | - | - | - | (X) |
| Tennille city (part) | 630 | 521 | 71 | 2 | 3 | 4 | 147 | 223 | 260 | 4.8 |
| Warthen CCD | 418 | 35 | 133 | 13 | 10 | - | 70 | 115 | 233 | 8.1 |
| Wayne County | 9 324 | 2 113 | 5 747 | 31 | 136 | 61 | 731 | 3 028 | 5 565 | 6.9 |
| Jesup CCD | 6 852 | 1 892 | 4 133 | 13 | 62 | 34 | 621 | 2 348 | 3 883 | 7.2 |
| Jesup city | 2 951 | 1 411 | 1 392 | 6 | 4 | 22 | 452 | 1 109 | 1 390 | 6.8 |
| Odum CCD | 1 368 | 74 | 877 | 7 | 63 | 19 | 53 | 333 | 982 | 6.7 |
| Odum town | 165 | 52 | 101 | - | - | - | - | 58 | 107 | 6.1 |
| Screven CCD | 1 104 | 147 | 737 | 11 | 11 | 8 | 57 | 347 | 700 | 6.0 |
| Screven city | 291 | 129 | 132 | 6 | - | 4 | 37 | 124 | 130 | 9.6 |
| Webster County | 911 | 22 | 326 | - | 15 | - | 97 | 312 | 502 | 10.9 |
| Preston CCD | 492 | 3 | 203 | - | 5 | - | 66 | 167 | 259 | 14.2 |
| Preston town (part) | 185 | - | 99 | - | 5 | - | 19 | 62 | 104 | 6.5 |
| Weston CCD | 419 | 19 | 123 | - | 10 | - | 31 | 145 | 243 | 6.9 |
| Preston town (part) | 6 | - | 3 | - | - | - | 3 | 3 | - | - |
| Weston town | 27 | - | 6 | - | 3 | - | 3 | 2 | 22 | - |
| Wheeler County | 2 011 | 295 | 997 | 10 | 76 | 12 | 226 | 738 | 1 047 | 10.0 |
| Alamo CCD | 1 025 | 175 | 483 | 6 | 42 | 6 | 117 | 337 | 571 | 10.0 |
| Alamo city | 357 | 139 | 171 | - | 2 | 6 | 62 | 158 | 137 | 14.8 |

Table 21. **Fuels and Equipment Characteristics: 2000**—Con.

[Data based on a sample (except Tables 65-68). For information on confidentiality protection, coverage, sampling error, and nonsampling error, see Appendix G. For location of definitions, see "How to Use This Census Report"]

| State County County Subdivision Place | Occupied housing units | House heating fuel | | | | | Vehicles available | | | | Percent no telephone service available |
|--|------------------------------|--------------------|-------------|--------------------------------|--|------|--------------------|-------|--------------|---|---|
| | | Utility gas | Electricity | Fuel oil, kerosene, etc. | Coal or coke, wood, solar energy, or other fuel | None | None | 1 | 2 or more | | |
| Wheeler County—Con. | | | | | | | | | | | |
| Alamo CCD—Con. | | | | | | | | | | | |
| Helena city (part) | - | - | - | - | - | - | - | - | - | - | (X) |
| Scotland city (part) | 15 | 3 | 5 | - | - | - | 5 | 8 | - | 2 | 20.0 |
| Glenwood CCD | 986 | 120 | 514 | 4 | 34 | 6 | 109 | 401 | 476 | - | 10.1 |
| Glenwood city | 361 | 107 | 197 | 4 | 6 | 2 | 81 | 154 | 126 | - | 9.4 |
| White County | 7 731 | 157 | 3 631 | 156 | 492 | 2 | 349 | 1 983 | 5 399 | - | 2.3 |
| Cleveland CCD | 4 543 | 103 | 2 206 | 103 | 270 | - | 222 | 1 121 | 3 200 | - | 2.3 |
| Cleveland city | 711 | 20 | 428 | 30 | 16 | - | 64 | 270 | 377 | - | 1.1 |
| Helen CCD | 1 016 | 35 | 460 | - | 71 | 2 | 56 | 322 | 638 | - | 1.7 |
| Helen city | 209 | 15 | 146 | - | 2 | 2 | 13 | 104 | 92 | - | 2.9 |
| Mossy Creek CCD | 2 172 | 19 | 965 | 53 | 151 | - | 71 | 540 | 1 561 | - | 2.8 |
| Whitfield County | 29 385 | 5 125 | 19 253 | 503 | 354 | 77 | 1 951 | 9 221 | 18 213 | - | 5.8 |
| Dalton CCD | 20 777 | 4 619 | 13 019 | 351 | 239 | 60 | 1 658 | 6 940 | 12 179 | - | 6.3 |
| Dalton city (part) | 9 128 | 3 477 | 5 195 | 104 | 33 | 47 | 1 002 | 3 558 | 4 568 | - | 7.7 |
| Varnell city (part) | 42 | - | 42 | - | - | - | - | 22 | 20 | - | - |
| North Whitfield CCD | 3 368 | 66 | 2 502 | 46 | 65 | 12 | 93 | 747 | 2 528 | - | 3.6 |
| Cohutta town | 242 | 2 | 148 | - | 5 | - | 7 | 52 | 183 | - | 1.7 |
| Varnell city (part) | 448 | 6 | 348 | 5 | 11 | 3 | - | 92 | 356 | - | 1.6 |
| Westside CCD | 5 240 | 440 | 3 732 | 106 | 50 | 5 | 200 | 1 534 | 3 506 | - | 5.1 |
| Dalton city (part) | 683 | 95 | 577 | - | - | - | 33 | 286 | 364 | - | - |
| Tunnel Hill city | 445 | 174 | 214 | 11 | - | - | 12 | 142 | 291 | - | 4.7 |
| Wilcox County | 2 785 | 106 | 1 310 | 25 | 75 | 20 | 321 | 878 | 1 586 | - | 12.2 |
| Abbeville CCD | 816 | 40 | 393 | - | 18 | - | 75 | 270 | 471 | - | 14.3 |
| Abbeville city | 364 | 7 | 168 | - | 15 | - | 61 | 131 | 172 | - | 15.1 |
| Pineview CCD | 531 | 19 | 225 | 6 | 20 | 8 | 74 | 136 | 321 | - | 9.6 |
| Pineview town | 185 | 11 | 57 | 6 | - | - | 55 | 74 | 56 | - | 18.9 |
| Pitts CCD | 550 | 9 | 260 | 9 | 12 | 2 | 29 | 206 | 315 | - | 2.7 |
| Pitts city | 122 | 3 | 57 | - | 6 | - | 14 | 45 | 63 | - | 5.7 |
| Rochelle CCD | 888 | 38 | 432 | 10 | 25 | 10 | 143 | 266 | 479 | - | 17.6 |
| Rochelle city | 553 | 33 | 263 | 10 | 11 | 10 | 112 | 176 | 265 | - | 23.7 |
| Wilkes County | 4 314 | 1 814 | 927 | 141 | 173 | 20 | 601 | 1 387 | 2 326 | - | 4.8 |
| Rayle CCD | 691 | 18 | 199 | 27 | 38 | - | 90 | 197 | 404 | - | 10.1 |
| Rayle town | 48 | - | 10 | 6 | 3 | - | - | 16 | 32 | - | - |
| Tignall CCD | 766 | 318 | 122 | 16 | 75 | - | 91 | 238 | 437 | - | 3.5 |
| Tignall town | 276 | 201 | 45 | 2 | 2 | - | 53 | 100 | 123 | - | 3.6 |
| Washington-Metasville CCD | 2 857 | 1 478 | 606 | 98 | 60 | 20 | 420 | 952 | 1 485 | - | 3.9 |
| Washington city | 1 828 | 1 327 | 386 | 8 | 23 | - | 379 | 642 | 807 | - | 4.7 |
| Wilkinson County | 3 827 | 1 105 | 1 405 | 23 | 125 | 7 | 308 | 1 175 | 2 344 | - | 5.4 |
| Allentown CCD | 423 | 52 | 213 | - | 15 | - | - | 96 | 327 | - | 2.6 |
| Allentown town (part) | 91 | 27 | 54 | - | 2 | - | - | 36 | 55 | - | 2.2 |
| Danville town (part) | 13 | 6 | 2 | - | - | - | - | 6 | 7 | - | - |
| Gordon CCD | 1 714 | 559 | 605 | 6 | 52 | 7 | 130 | 476 | 1 108 | - | 6.0 |
| Gordon city | 826 | 519 | 198 | 4 | 34 | - | 72 | 239 | 515 | - | 5.0 |
| Ivey town | 448 | 15 | 211 | 2 | 14 | 4 | 17 | 143 | 288 | - | 1.8 |
| Inwinton CCD | 1 297 | 467 | 443 | 5 | 51 | - | 129 | 458 | 710 | - | 5.8 |
| Inwinton city | 228 | 92 | 84 | - | 2 | - | 36 | 99 | 93 | - | 6.1 |
| McIntyre town | 265 | 152 | 75 | - | 4 | - | 37 | 110 | 118 | - | 6.4 |
| Toombsboro CCD | 393 | 27 | 144 | 12 | 7 | - | 49 | 145 | 199 | - | 4.8 |
| Toombsboro town | 217 | 14 | 71 | 2 | - | - | 25 | 88 | 104 | - | 3.7 |
| Worth County | 8 106 | 786 | 4 473 | 77 | 108 | 68 | 849 | 2 350 | 4 907 | - | 5.5 |
| Bridgeboro CCD | 995 | - | 535 | 21 | 28 | 29 | 56 | 258 | 681 | - | 3.7 |
| Poulan CCD | 1 727 | 69 | 946 | 2 | 38 | 27 | 126 | 516 | 1 085 | - | 5.6 |
| Poulan city | 358 | 4 | 165 | 2 | 10 | - | 39 | 93 | 226 | - | 7.3 |
| Sumner town | 104 | 3 | 64 | - | - | - | 2 | 26 | 76 | - | 4.8 |
| Sylvester city (part) | 59 | 44 | 8 | - | 2 | - | 29 | 22 | 8 | - | 10.2 |
| Sylvester CCD | 4 275 | 683 | 2 367 | 41 | 33 | 12 | 562 | 1 331 | 2 382 | - | 7.0 |
| Sylvester city (part) | 2 170 | 654 | 1 118 | 30 | - | - | 398 | 832 | 940 | - | 9.6 |
| Warwick CCD | 1 109 | 34 | 625 | 13 | 9 | - | 105 | 245 | 759 | - | 1.5 |
| Warwick city | 158 | 6 | 102 | - | - | - | 24 | 52 | 82 | - | 8.9 |

Table 22. Fuels and Equipment Characteristics: 2000

[Data based on a sample (except Tables 65-68). For information on confidentiality protection, coverage, sampling error, and nonsampling error, see Appendix G. For location of definitions, see "How to Use This Census Report"]

| State County Place | Occupied housing units | House heating fuel | | | | | Vehicles available | | | | Percent no telephone service available |
|--------------------------|------------------------------|--------------------|------------------|--------------------------------|--|--------------|--------------------|----------------|------------------|------------|---|
| | | Utility gas | Electricity | Fuel oil, kerosene, etc. | Coal or coke, wood, solar energy, or other fuel | None | None | 1 | 2 or more | | |
| The State | 3 006 369 | 1 470 824 | 1 151 346 | 18 769 | 32 414 | 9 039 | 248 546 | 971 411 | 1 786 412 | 3.2 | |
| COUNTY | | | | | | | | | | | |
| Appling County | 6 606 | 713 | 4 006 | 66 | 154 | 17 | 476 | 2 061 | 4 069 | 8.1 | |
| Atkinson County | 2 717 | 41 | 1 816 | 25 | 81 | 23 | 199 | 988 | 1 530 | 16.6 | |
| Bacon County | 3 833 | 760 | 2 058 | 16 | 54 | - | 389 | 1 352 | 2 092 | 7.6 | |
| Baker County | 1 514 | 30 | 928 | 12 | 31 | 2 | 128 | 530 | 856 | 7.5 | |
| Baldwin County | 14 758 | 5 420 | 6 271 | 50 | 139 | 46 | 1 382 | 4 983 | 8 393 | 5.8 | |
| Banks County | 5 364 | 458 | 2 202 | 118 | 394 | 10 | 354 | 1 195 | 3 815 | 5.9 | |
| Barrow County | 16 354 | 3 595 | 9 632 | 121 | 292 | 43 | 1 025 | 4 030 | 11 299 | 3.3 | |
| Bartow County | 27 176 | 11 362 | 10 341 | 219 | 421 | 38 | 1 422 | 7 117 | 18 637 | 2.8 | |
| Ben Hill County | 6 673 | 1 528 | 3 746 | 22 | 100 | 200 | 848 | 2 618 | 3 207 | 11.9 | |
| Berrien County | 6 261 | 813 | 3 979 | 70 | 82 | 29 | 462 | 2 140 | 3 659 | 10.6 | |
| Bibb County | 59 667 | 36 840 | 20 318 | 78 | 209 | 214 | 7 423 | 21 564 | 30 680 | 3.1 | |
| Bleckley County | 4 372 | 1 168 | 2 117 | 7 | 169 | 6 | 399 | 1 339 | 2 634 | 7.5 | |
| Brantley County | 5 436 | 73 | 3 431 | 32 | 198 | 17 | 282 | 1 554 | 3 600 | 8.1 | |
| Brooks County | 6 155 | 805 | 3 789 | 49 | 63 | 33 | 539 | 2 127 | 3 489 | 8.7 | |
| Bryan County | 8 089 | 967 | 6 051 | 75 | 100 | 40 | 361 | 2 114 | 5 614 | 2.6 | |
| Bulloch County | 20 743 | 1 700 | 16 097 | 232 | 323 | 70 | 1 449 | 6 873 | 12 421 | 3.9 | |
| Burke County | 7 934 | 1 172 | 4 825 | 123 | 118 | 31 | 1 281 | 2 266 | 4 387 | 7.7 | |
| Butts County | 6 455 | 1 222 | 2 697 | 34 | 209 | 24 | 378 | 1 797 | 4 280 | 2.6 | |
| Calhoun County | 1 962 | 239 | 992 | 18 | 34 | 16 | 316 | 689 | 957 | 10.1 | |
| Camden County | 14 705 | 1 311 | 12 341 | 70 | 140 | 61 | 847 | 4 225 | 9 633 | 2.7 | |
| Candler County | 3 375 | 70 | 2 254 | 76 | 89 | 41 | 247 | 1 378 | 1 750 | 9.1 | |
| Carroll County | 31 568 | 14 213 | 8 902 | 170 | 438 | 67 | 2 183 | 9 150 | 20 235 | 2.8 | |
| Catoosa County | 20 425 | 4 893 | 13 096 | 305 | 252 | 26 | 804 | 5 771 | 13 850 | 2.9 | |
| Charlton County | 3 342 | 422 | 2 127 | 70 | 49 | 33 | 383 | 1 090 | 1 869 | 8.0 | |
| Chatham County | 89 865 | 46 519 | 39 854 | 238 | 136 | 377 | 10 678 | 33 309 | 45 878 | 2.3 | |
| Chattahoochee County | 2 932 | 1 180 | 1 114 | 6 | 56 | 9 | 131 | 813 | 1 988 | 3.3 | |
| Chattooga County | 9 577 | 4 463 | 2 290 | 191 | 376 | 30 | 754 | 3 153 | 5 670 | 9.6 | |
| Cherokee County | 49 495 | 35 367 | 7 406 | 281 | 490 | 33 | 1 456 | 10 808 | 37 231 | 1.6 | |
| Clarke County | 39 706 | 18 043 | 19 794 | 218 | 235 | 122 | 3 355 | 14 792 | 21 559 | 2.4 | |
| Clay County | 1 347 | 187 | 701 | 9 | 24 | - | 232 | 493 | 622 | 14.6 | |
| Clayton County | 82 243 | 53 827 | 26 327 | 67 | 171 | 275 | 4 555 | 31 068 | 46 620 | 1.6 | |
| Clinch County | 2 512 | 323 | 1 794 | 19 | 39 | 17 | 388 | 756 | 1 368 | 17.2 | |
| Cobb County | 227 487 | 174 864 | 49 491 | 165 | 411 | 227 | 8 675 | 70 673 | 148 139 | 0.8 | |
| Coffee County | 13 354 | 1 290 | 9 012 | 75 | 140 | 115 | 1 204 | 4 955 | 7 195 | 10.2 | |
| Colquitt County | 15 495 | 2 699 | 9 927 | 121 | 188 | 137 | 1 755 | 5 789 | 7 951 | 10.1 | |
| Columbia County | 31 120 | 17 383 | 11 255 | 165 | 223 | 30 | 1 002 | 6 927 | 23 191 | 1.1 | |
| Cook County | 5 882 | 775 | 3 285 | 103 | 74 | 128 | 521 | 2 002 | 3 359 | 8.8 | |
| Coweta County | 31 442 | 17 997 | 8 305 | 238 | 336 | 73 | 1 773 | 7 776 | 21 893 | 2.1 | |
| Crawford County | 4 461 | 633 | 1 986 | 5 | 88 | 2 | 276 | 1 186 | 2 999 | 4.8 | |
| Crisp County | 8 337 | 1 697 | 5 366 | 59 | 62 | 15 | 1 373 | 2 799 | 4 165 | 6.9 | |
| Dade County | 5 633 | 918 | 2 067 | 137 | 187 | - | 358 | 1 457 | 3 818 | 1.9 | |
| Dawson County | 6 069 | 562 | 2 302 | 158 | 196 | - | 186 | 1 429 | 4 454 | 2.4 | |
| Decatur County | 10 380 | 1 008 | 7 687 | 202 | 211 | 75 | 1 050 | 3 447 | 5 883 | 7.2 | |
| DeKalb County | 249 339 | 172 695 | 72 562 | 289 | 247 | 497 | 22 763 | 97 121 | 129 455 | 1.1 | |
| Dodge County | 7 062 | 1 727 | 3 090 | 41 | 207 | 23 | 783 | 2 288 | 3 991 | 8.8 | |
| Dooly County | 3 909 | 880 | 1 983 | 28 | 22 | 8 | 562 | 1 302 | 2 045 | 10.2 | |
| Dougherty County | 35 552 | 11 494 | 21 929 | 106 | 95 | 130 | 4 597 | 13 845 | 17 110 | 4.1 | |
| Douglas County | 32 822 | 21 522 | 8 721 | 53 | 301 | 117 | 1 524 | 8 804 | 22 494 | 1.9 | |
| Early County | 4 695 | 617 | 3 080 | 101 | 80 | 23 | 698 | 1 696 | 2 301 | 8.4 | |
| Echols County | 1 264 | 36 | 893 | 5 | 37 | 11 | 54 | 393 | 817 | 8.5 | |
| Effingham County | 13 151 | 1 375 | 9 727 | 139 | 198 | 91 | 525 | 3 368 | 9 258 | 3.2 | |
| Elbert County | 8 004 | 3 497 | 2 131 | 199 | 377 | 13 | 846 | 2 090 | 5 068 | 8.1 | |
| Emanuel County | 8 045 | 1 994 | 3 523 | 130 | 125 | 64 | 1 066 | 2 873 | 4 106 | 9.6 | |
| Evans County | 3 778 | 491 | 2 399 | 13 | 73 | 29 | 387 | 1 482 | 1 909 | 11.5 | |
| Fannin County | 8 369 | 130 | 2 952 | 1 464 | 442 | - | 584 | 2 578 | 5 207 | 3.1 | |
| Fayette County | 31 524 | 22 424 | 7 181 | 120 | 127 | 12 | 671 | 6 388 | 24 465 | 0.5 | |
| Floyd County | 34 028 | 21 225 | 8 149 | 111 | 437 | 82 | 2 864 | 10 666 | 20 498 | 3.4 | |
| Forsyth County | 34 565 | 21 497 | 7 087 | 418 | 351 | 16 | 834 | 6 501 | 27 230 | 1.3 | |
| Franklin County | 7 888 | 1 688 | 3 028 | 156 | 433 | 38 | 501 | 2 181 | 5 206 | 6.7 | |
| Fulton County | 321 242 | 218 439 | 96 046 | 714 | 766 | 763 | 48 859 | 122 741 | 149 642 | 2.2 | |
| Gilmer County | 9 071 | 1 149 | 2 031 | 574 | 450 | 3 | 459 | 2 669 | 5 943 | 4.3 | |
| Glascock County | 1 004 | 230 | 270 | 2 | 68 | 6 | 77 | 259 | 668 | 4.5 | |
| Glynn County | 27 208 | 7 843 | 17 328 | 110 | 133 | 106 | 2 238 | 9 606 | 15 364 | 3.2 | |
| Gordon County | 16 173 | 5 453 | 6 370 | 189 | 372 | 22 | 977 | 4 591 | 10 605 | 3.9 | |
| Grady County | 8 797 | 1 432 | 5 014 | 160 | 213 | 94 | 820 | 3 039 | 4 938 | 7.8 | |
| Greene County | 5 477 | 1 620 | 2 297 | 154 | 221 | 5 | 682 | 1 592 | 3 203 | 7.5 | |
| Gwinnett County | 202 317 | 147 526 | 50 539 | 275 | 614 | 299 | 6 294 | 54 789 | 141 234 | 0.7 | |
| Habersham County | 13 259 | 3 340 | 5 129 | 212 | 551 | 26 | 865 | 3 610 | 8 784 | 3.0 | |
| Hall County | 47 381 | 19 224 | 21 608 | 397 | 734 | 264 | 2 897 | 13 127 | 31 357 | 2.8 | |
| Hancock County | 3 237 | 745 | 851 | 40 | 144 | 21 | 661 | 1 051 | 1 525 | 10.4 | |
| Haralson County | 9 826 | 3 153 | 2 002 | 65 | 284 | 22 | 738 | 2 754 | 6 334 | 4.4 | |
| Harris County | 8 822 | 794 | 4 977 | 19 | 104 | 38 | 399 | 2 081 | 6 342 | 1.6 | |
| Hart County | 9 106 | 2 186 | 4 171 | 196 | 310 | 12 | 709 | 2 735 | 5 662 | 6.8 | |
| Heard County | 4 043 | 354 | 1 132 | 15 | 107 | 9 | 324 | 1 072 | 2 647 | 4.9 | |
| Henry County | 41 373 | 26 277 | 11 327 | 207 | 273 | 58 | 1 009 | 8 902 | 31 462 | 1.0 | |
| Houston County | 40 911 | 10 829 | 27 435 | 87 | 251 | 152 | 2 363 | 12 951 | 25 597 | 2.3 | |
| Invin County | 3 644 | 290 | 2 230 | 16 | 58 | 102 | 360 | 1 195 | 2 089 | 10.5 | |
| Jackson County | 15 057 | 3 317 | 7 356 | 121 | 506 | 59 | 902 | 4 020 | 10 135 | 4.9 | |
| Jasper County | 4 175 | 698 | 1 697 | 122 | 104 | 7 | 328 | 1 140 | 2 707 | 5.0 | |
| Jeff Davis County | 4 828 | 687 | 3 011 | - | 138 | 40 | 362 | 1 727 | 2 739 | 9.4 | |
| Jefferson County | 6 339 | 1 721 | 2 074 | 101 | 174 | 9 | 1 115 | 1 963 | 3 261 | 8.8 | |
| Jenkins County | 3 214 | 753 | 1 716 | 90 | 81 | 15 | 441 | 1 049 | 1 724 | 12.2 | |
| Johnson County | 3 130 | 519 | 1 322 | 13 | 106 | 38 | 371 | 1 057 | 1 702 | 8.3 | |
| Jones County | 8 659 | 2 477 | 3 741 | 34 | 190 | 16 | 409 | 2 211 | 6 039 | 3.6 | |
| Lamar County | 5 712 | 2 220 | 1 502 | 40 | 185 | 29 | 535 | 1 622 | 3 555 | 4.6 | |
| Lanier County | 2 593 | 228 | 1 828 | 33 | 55 | 29 | 254 | 891 | 1 448 | 10.3 | |
| Laurens County | 17 083 | 2 733 | 10 244 | 164 | 270 | 79 | 1 609 | 5 920 | 9 554 | 4.7 | |

Table 22. Fuels and Equipment Characteristics: 2000—Con.

[Data based on a sample (except Tables 65-68). For information on confidentiality protection, coverage, sampling error, and nonsampling error, see Appendix G. For location of definitions, see "How to Use This Census Report"]

| State County Place | Occupied housing units | House heating fuel | | | | | Vehicles available | | | | Percent no telephone service available |
|---------------------------------------|------------------------------|--------------------|-------------|--------------------------------|--|------|--------------------|--------|--------------|------|---|
| | | Utility gas | Electricity | Fuel oil, kerosene, etc. | Coal or coke, wood, solar energy, or other fuel | None | None | 1 | 2 or more | | |
| COUNTY—Con. | | | | | | | | | | | |
| Lee County | 8 229 | 173 | 6 864 | 7 | 28 | 88 | 306 | 2 001 | 5 922 | 0.8 | |
| Liberty County | 19 383 | 3 060 | 14 455 | 53 | 105 | 109 | 1 287 | 7 204 | 10 892 | 2.1 | |
| Lincoln County | 3 251 | 75 | 1 320 | 190 | 223 | - | 249 | 1 085 | 1 917 | 6.1 | |
| Long County | 3 574 | 482 | 2 409 | 7 | 35 | 43 | 237 | 1 156 | 2 181 | 8.9 | |
| Lowndes County | 32 654 | 7 903 | 22 138 | 69 | 134 | 253 | 2 641 | 11 107 | 18 906 | 3.5 | |
| Lumpkin County | 7 537 | 787 | 3 111 | 117 | 389 | - | 320 | 2 089 | 5 128 | 4.5 | |
| McDuffie County | 7 970 | 2 354 | 3 522 | 106 | 233 | 37 | 1 074 | 2 400 | 4 496 | 7.0 | |
| McIntosh County | 4 202 | 351 | 2 507 | 37 | 88 | 35 | 358 | 1 492 | 2 352 | 6.0 | |
| Macon County | 4 834 | 1 336 | 1 671 | 51 | 83 | 9 | 833 | 1 681 | 2 320 | 11.9 | |
| Madison County | 9 800 | 1 722 | 5 055 | 70 | 405 | 19 | 610 | 2 536 | 6 654 | 4.9 | |
| Marion County | 2 668 | 189 | 1 148 | 19 | 29 | 13 | 347 | 737 | 1 584 | 14.7 | |
| Meriwether County | 8 248 | 1 727 | 2 499 | 58 | 232 | 6 | 903 | 2 656 | 4 689 | 7.1 | |
| Miller County | 2 487 | 125 | 1 776 | 34 | 24 | 22 | 202 | 792 | 1 493 | 9.0 | |
| Mitchell County | 8 063 | 1 174 | 4 995 | 34 | 179 | 86 | 1 082 | 2 809 | 4 172 | 5.9 | |
| Monroe County | 7 719 | 2 064 | 2 706 | 17 | 227 | 86 | 653 | 1 810 | 5 256 | 4.2 | |
| Montgomery County | 2 919 | 313 | 1 812 | 24 | 81 | 11 | 235 | 972 | 1 712 | 8.7 | |
| Morgan County | 5 558 | 989 | 2 637 | 99 | 167 | 22 | 333 | 1 551 | 3 674 | 3.8 | |
| Murray County | 13 286 | 1 523 | 8 131 | 344 | 357 | 18 | 820 | 4 185 | 8 281 | 9.1 | |
| Muscogee County | 69 819 | 45 982 | 22 159 | 42 | 147 | 153 | 8 154 | 26 871 | 34 794 | 2.9 | |
| Newton County | 21 997 | 9 201 | 10 011 | 76 | 213 | 50 | 1 308 | 5 847 | 14 842 | 2.1 | |
| Oconee County | 9 051 | 3 209 | 4 523 | 77 | 181 | 28 | 298 | 1 974 | 6 779 | 2.2 | |
| Oglethorpe County | 4 849 | 838 | 2 086 | 59 | 241 | 6 | 312 | 1 255 | 3 282 | 6.2 | |
| Paulding County | 28 089 | 15 386 | 7 393 | 166 | 461 | 21 | 939 | 5 988 | 21 162 | 1.0 | |
| Peach County | 8 436 | 2 674 | 4 273 | 2 | 95 | 8 | 1 022 | 2 734 | 4 680 | 4.9 | |
| Pickens County | 8 960 | 2 434 | 1 981 | 299 | 377 | 18 | 406 | 2 444 | 6 110 | 3.0 | |
| Pierce County | 5 958 | 623 | 3 880 | 17 | 73 | 5 | 497 | 1 740 | 3 721 | 7.4 | |
| Pike County | 4 755 | 424 | 1 872 | 17 | 168 | 27 | 221 | 1 109 | 3 425 | 3.7 | |
| Polk County | 14 012 | 6 707 | 2 913 | 16 | 380 | 44 | 1 474 | 4 066 | 8 472 | 4.1 | |
| Pulaski County | 3 407 | 1 134 | 1 472 | 8 | 30 | 16 | 321 | 1 071 | 2 015 | 7.7 | |
| Putnam County | 7 402 | 1 322 | 3 539 | 17 | 230 | 17 | 583 | 1 928 | 4 891 | 5.7 | |
| Quitman County | 1 047 | 39 | 591 | 8 | 12 | - | 117 | 346 | 584 | 12.2 | |
| Rabun County | 6 279 | 96 | 2 029 | 240 | 745 | 29 | 364 | 1 818 | 4 097 | 4.3 | |
| Randolph County | 2 909 | 779 | 1 260 | 17 | 45 | 24 | 565 | 1 069 | 1 275 | 13.7 | |
| Richmond County | 73 920 | 43 503 | 26 844 | 235 | 355 | 268 | 8 969 | 29 201 | 35 750 | 3.3 | |
| Rockdale County | 24 052 | 15 782 | 6 186 | 166 | 200 | 17 | 1 017 | 6 555 | 16 480 | 1.1 | |
| Schley County | 1 435 | 155 | 570 | 10 | 23 | 37 | 163 | 488 | 784 | 8.1 | |
| Screven County | 5 797 | 655 | 3 646 | 88 | 145 | 24 | 592 | 2 049 | 3 156 | 8.3 | |
| Seminole County | 3 573 | 163 | 2 593 | 51 | 45 | 19 | 418 | 1 122 | 2 033 | 8.1 | |
| Spalding County | 21 519 | 11 526 | 4 819 | 148 | 259 | 41 | 2 384 | 6 841 | 12 294 | 4.0 | |
| Stephens County | 9 951 | 4 003 | 2 928 | 191 | 442 | - | 749 | 3 013 | 6 189 | 8.8 | |
| Stewart County | 2 007 | 485 | 512 | 14 | 87 | 3 | 396 | 733 | 878 | 12.3 | |
| Sumter County | 12 025 | 2 535 | 6 961 | 28 | 96 | 125 | 1 557 | 4 279 | 6 189 | 3.7 | |
| Talbot County | 2 538 | 317 | 671 | 33 | 80 | 1 | 449 | 866 | 1 223 | 12.5 | |
| Taliaferro County | 870 | 270 | 159 | 22 | 63 | - | 138 | 322 | 410 | 9.2 | |
| Tattnall County | 7 057 | 720 | 4 562 | 106 | 205 | 64 | 746 | 2 516 | 3 795 | 11.4 | |
| Taylor County | 3 281 | 189 | 929 | 12 | 48 | - | 456 | 1 133 | 1 692 | 14.3 | |
| Telfair County | 4 140 | 973 | 1 920 | 9 | 97 | 6 | 477 | 1 589 | 2 074 | 12.2 | |
| Terrell County | 4 002 | 718 | 1 828 | 215 | 122 | 38 | 674 | 1 315 | 2 013 | 8.4 | |
| Thomas County | 16 309 | 2 996 | 10 576 | 126 | 246 | 130 | 1 787 | 5 889 | 8 633 | 5.7 | |
| Tift County | 13 919 | 1 917 | 8 909 | 140 | 167 | 117 | 1 333 | 5 084 | 7 502 | 7.4 | |
| Toombs County | 9 877 | 1 360 | 6 933 | 79 | 125 | 32 | 1 021 | 3 704 | 5 152 | 8.7 | |
| Towns County | 3 998 | 101 | 1 257 | 206 | 281 | 19 | 273 | 1 208 | 2 517 | 2.9 | |
| Treutlen County | 2 531 | 585 | 1 141 | 18 | 48 | 13 | 317 | 883 | 1 331 | 9.4 | |
| Troup County | 21 920 | 7 761 | 9 955 | 90 | 314 | 63 | 2 550 | 7 457 | 11 913 | 5.0 | |
| Turner County | 3 435 | 612 | 1 881 | 47 | 29 | 21 | 429 | 1 216 | 1 790 | 13.4 | |
| Twiggs County | 3 832 | 688 | 1 307 | 35 | 136 | 17 | 531 | 1 053 | 2 248 | 8.2 | |
| Union County | 7 159 | 130 | 1 928 | 310 | 508 | 7 | 298 | 2 181 | 4 680 | 2.7 | |
| Upson County | 10 722 | 5 175 | 2 658 | 7 | 119 | 14 | 1 041 | 3 679 | 6 002 | 4.4 | |
| Walker County | 23 605 | 6 096 | 12 356 | 684 | 641 | 42 | 1 592 | 7 645 | 14 368 | 4.2 | |
| Walton County | 21 307 | 6 354 | 11 916 | 148 | 307 | 34 | 1 304 | 5 044 | 14 959 | 4.5 | |
| Ware County | 13 475 | 3 742 | 7 817 | 70 | 184 | 51 | 1 411 | 4 948 | 7 116 | 7.1 | |
| Warren County | 2 435 | 661 | 716 | 32 | 100 | 5 | 365 | 753 | 1 317 | 6.7 | |
| Washington County | 7 435 | 2 855 | 2 399 | 48 | 175 | 32 | 990 | 2 527 | 3 918 | 8.4 | |
| Wayne County | 9 324 | 2 113 | 5 747 | 31 | 136 | 61 | 731 | 3 028 | 5 565 | 6.9 | |
| Webster County | 911 | 22 | 326 | - | 15 | - | 97 | 312 | 507 | 10.9 | |
| Wheeler County | 2 011 | 295 | 997 | 10 | 76 | 12 | 226 | 738 | 1 047 | 10.0 | |
| White County | 7 731 | 157 | 3 631 | 156 | 492 | 2 | 349 | 1 983 | 5 399 | 2.3 | |
| Whitfield County | 29 385 | 5 125 | 19 253 | 503 | 354 | 77 | 1 951 | 9 221 | 18 213 | 5.8 | |
| Wilcox County | 2 785 | 106 | 1 310 | 25 | 75 | 20 | 321 | 878 | 1 586 | 12.2 | |
| Wilkes County | 4 314 | 1 814 | 927 | 141 | 173 | 20 | 601 | 1 387 | 2 326 | 4.8 | |
| Wilkinson County | 3 827 | 1 105 | 1 405 | 23 | 125 | 7 | 308 | 1 175 | 2 344 | 5.4 | |
| Worth County | 8 106 | 786 | 4 473 | 77 | 108 | 68 | 849 | 2 350 | 4 907 | 5.5 | |
| PLACE | | | | | | | | | | | |
| Abbeville city, Wilcox County | 364 | 7 | 168 | - | 15 | - | 61 | 131 | 172 | 15.1 | |
| Acworth city, Cobb County | 5 218 | 4 262 | 866 | 20 | - | 11 | 262 | 1 695 | 3 261 | 2.2 | |
| Adairsville city, Bartow County | 992 | 672 | 249 | 12 | 3 | - | 86 | 403 | 503 | 6.8 | |
| Adel city, Cook County | 1 957 | 697 | 908 | 39 | 26 | 40 | 255 | 787 | 915 | 8.6 | |
| Adrian city | 240 | 20 | 87 | 4 | 2 | - | 28 | 94 | 118 | 11.7 | |
| Emanuel County (part) | 104 | 4 | 53 | 4 | - | - | 13 | 33 | 58 | 9.6 | |
| Johnson County (part) | 136 | 16 | 34 | - | 2 | - | 15 | 61 | 60 | 13.2 | |
| Ailey city, Montgomery County | 159 | 47 | 89 | 3 | 6 | - | 12 | 49 | 98 | 3.8 | |
| Alamo city, Wheeler County | 357 | 139 | 171 | - | 2 | 6 | 62 | 158 | 137 | 14.8 | |
| Alapaha town, Berrien County | 271 | 2 | 169 | 2 | 8 | - | 43 | 94 | 134 | 13.3 | |
| Albany city, Dougherty County | 28 687 | 10 738 | 17 065 | 66 | 66 | 85 | 4 263 | 11 922 | 12 502 | 4.5 | |
| Aldora town, Lamar County | 50 | 41 | 9 | - | - | - | 2 | 22 | 26 | - | |
| Allenhurst town, Liberty County | 283 | 42 | 220 | - | - | - | 3 | 117 | 163 | 1.1 | |

Table 22. Fuels and Equipment Characteristics: 2000—Con.

[Data based on a sample (except Tables 65-68). For information on confidentiality protection, coverage, sampling error, and nonsampling error, see Appendix G. For location of definitions, see "How to Use This Census Report"]

| State County Place | Occupied housing units | House heating fuel | | | | | Vehicles available | | | | Percent no telephone service available |
|---|------------------------------|--------------------|-------------|--------------------------------|--|------|--------------------|--------|--------------|------|---|
| | | Utility gas | Electricity | Fuel oil, kerosene, etc. | Coal or coke, wood, solar energy, or other fuel | None | None | 1 | 2 or more | | |
| PLACE—Con. | | | | | | | | | | | |
| Allentown town | 118 | 42 | 61 | 2 | 2 | - | 3 | 52 | 63 | 1.7 | |
| Bleckley County (part) | - | - | - | - | - | - | - | - | - | (X) | |
| Laurens County (part) | 3 | - | 3 | - | - | - | - | 3 | - | - | |
| Twiggs County (part) | 24 | 15 | 4 | 2 | - | - | 3 | 13 | 8 | - | |
| Wilkinson County (part) | 91 | 27 | 54 | - | 2 | - | - | 36 | 55 | 2.2 | |
| Alma city, Bacon County | 1 215 | 611 | 506 | - | - | - | 227 | 559 | 429 | 9.9 | |
| Alpharetta city, Fulton County | 13 843 | 8 812 | 4 907 | 8 | - | 29 | 375 | 4 933 | 8 535 | 0.2 | |
| Alston town, Montgomery County | 67 | 6 | 42 | - | 2 | - | 6 | 17 | 44 | 11.9 | |
| Alto town | 294 | 101 | 145 | 9 | 4 | - | 13 | 121 | 160 | 7.8 | |
| Banks County (part) | 117 | 43 | 49 | 2 | 2 | - | - | 58 | 59 | 9.4 | |
| Habersham County (part) | 177 | 58 | 96 | 7 | 2 | - | 13 | 63 | 101 | 6.8 | |
| Ambrose city, Coffee County | 123 | 17 | 83 | 1 | - | - | 10 | 51 | 62 | 17.9 | |
| Americus city, Sumter County | 6 390 | 2 170 | 3 697 | 22 | 13 | 96 | 1 171 | 2 672 | 2 547 | 3.5 | |
| Andersonville city, Sumter County | 125 | 45 | 57 | - | 2 | - | 12 | 56 | 57 | 8.8 | |
| Arabi town, Crisp County | 181 | 7 | 103 | 3 | - | 2 | 15 | 44 | 122 | 3.3 | |
| Aragon city, Polk County | 402 | 311 | 75 | - | - | - | 49 | 141 | 212 | 2.0 | |
| Arcade city, Jackson County | 571 | 37 | 329 | 3 | 10 | - | 24 | 147 | 400 | 6.8 | |
| Argyle town, Clinch County | 54 | 2 | 37 | - | - | - | 2 | 17 | 35 | 16.7 | |
| Arlington city | 575 | 17 | 314 | 13 | 15 | 6 | 134 | 176 | 285 | 16.9 | |
| Calhoun County (part) | 424 | 16 | 220 | 9 | 4 | 4 | 94 | 129 | 201 | 16.0 | |
| Early County (part) | 151 | 1 | 94 | 4 | 11 | 2 | 40 | 47 | 64 | 19.2 | |
| Arnoldsville city, Oglethorpe County | 113 | 27 | 56 | - | 5 | - | 6 | 31 | 76 | 8.0 | |
| Ashburn city, Turner County | 1 602 | 553 | 786 | 19 | - | 10 | 334 | 643 | 625 | 16.4 | |
| Athens-Clarke County, Clarke County | 39 706 | 18 043 | 19 794 | 218 | 235 | 122 | 3 355 | 14 792 | 21 559 | 2.4 | |
| Athens-Clarke County (balance) | 39 240 | 17 777 | 19 602 | 218 | 229 | 122 | 3 342 | 14 647 | 21 251 | 2.4 | |
| Bogart town (part) | 46 | 31 | 15 | - | - | - | - | 14 | 32 | - | |
| Winterville city | 413 | 228 | 177 | - | 6 | - | 13 | 129 | 271 | 0.7 | |
| Athens-Clarke County (balance), Clarke County .. | 39 240 | 17 777 | 19 602 | 218 | 229 | 122 | 3 342 | 14 647 | 21 251 | 2.4 | |
| Atlanta city | 168 242 | 114 892 | 49 897 | 272 | 524 | 568 | 39 678 | 71 276 | 57 288 | 3.4 | |
| DeKalb County (part) | 12 188 | 9 957 | 2 013 | 25 | 20 | 6 | 2 534 | 5 025 | 4 629 | 2.6 | |
| Fulton County (part) | 156 054 | 104 935 | 47 884 | 247 | 504 | 562 | 37 144 | 66 251 | 52 659 | 3.4 | |
| Attapulgus city, Decatur County | 173 | 8 | 110 | 4 | 3 | - | 10 | 66 | 97 | 7.5 | |
| Auburn city | 2 159 | 235 | 1 748 | - | 3 | 36 | 68 | 342 | 1 749 | 3.5 | |
| Barrow County (part) | 2 060 | 235 | 1 657 | - | 3 | 28 | 68 | 320 | 1 672 | 3.7 | |
| Gwinnett County (part) | 99 | - | 91 | - | - | 8 | - | 22 | 77 | - | |
| Augusta-Richmond County, Richmond County ... | 73 920 | 43 503 | 26 844 | 235 | 355 | 268 | 8 969 | 29 201 | 35 750 | 3.3 | |
| Augusta-Richmond County (balance) | 72 384 | 42 908 | 26 123 | 220 | 328 | 266 | 8 902 | 28 708 | 34 774 | 3.3 | |
| Blythe city (part) | 245 | 99 | 105 | 7 | 7 | 2 | 6 | 56 | 183 | 1.2 | |
| Hephzibah city | 1 291 | 496 | 616 | 8 | 20 | - | 61 | 437 | 793 | 5.8 | |
| Augusta-Richmond County (balance), Richmond County | 72 384 | 42 908 | 26 123 | 220 | 328 | 266 | 8 902 | 28 708 | 34 774 | 3.3 | |
| Austell city | 2 051 | 1 518 | 491 | 7 | - | 19 | 139 | 811 | 1 101 | 4.5 | |
| Cobb County (part) | 1 985 | 1 506 | 448 | 7 | - | 8 | 128 | 764 | 1 093 | 3.7 | |
| Douglas County (part) | 66 | 12 | 43 | - | - | 11 | 11 | 47 | 8 | 28.8 | |
| Avalon town, Stephens County | 105 | 37 | 30 | - | 2 | - | 7 | 30 | 68 | 9.5 | |
| Avera city, Jefferson County | 107 | 49 | 39 | 3 | 3 | - | 3 | 25 | 79 | 7.5 | |
| Avondale Estates city, DeKalb County | 1 198 | 1 042 | 148 | - | 8 | - | 31 | 397 | 770 | - | |
| Baconton city, Mitchell County | 297 | 7 | 207 | 2 | 10 | 3 | 47 | 97 | 153 | 7.4 | |
| Bainbridge city, Decatur County | 4 393 | 924 | 3 067 | 93 | 50 | 44 | 711 | 1 667 | 2 015 | 8.6 | |
| Baldwin city | 840 | 366 | 414 | 5 | 3 | 6 | 68 | 316 | 456 | 2.1 | |
| Banks County (part) | 189 | 99 | 66 | 5 | - | 3 | 18 | 51 | 120 | 5.8 | |
| Habersham County (part) | 651 | 267 | 348 | - | 3 | 3 | 50 | 265 | 336 | 1.1 | |
| Ball Ground city, Cherokee County | 247 | 211 | 15 | 7 | 2 | - | 23 | 80 | 144 | 3.2 | |
| Barnesville city, Lamar County | 2 147 | 1 645 | 420 | 9 | 9 | - | 330 | 802 | 1 015 | 6.2 | |
| Bartow town, Jefferson County | 96 | 6 | 33 | 7 | - | - | 13 | 51 | 32 | 6.3 | |
| Barwick town | 173 | 7 | 75 | 18 | 4 | - | 45 | 72 | 56 | 13.9 | |
| Brooks County (part) | 51 | 2 | 26 | - | 4 | - | 10 | 28 | 13 | 7.8 | |
| Thomas County (part) | 122 | 5 | 49 | 18 | - | - | 35 | 44 | 43 | 16.4 | |
| Baxley city, Appling County | 1 582 | 531 | 782 | 26 | 12 | - | 283 | 591 | 708 | 12.1 | |
| Bellville city, Evans County | 56 | 18 | 31 | - | 3 | - | 2 | 9 | 45 | 1.8 | |
| Belvedere Park CDP, DeKalb County | 6 523 | 4 621 | 1 781 | 31 | 6 | - | 966 | 2 641 | 2 916 | 1.9 | |
| Berkeley Lake city, Gwinnett County | 607 | 535 | 63 | 3 | 4 | - | 12 | 88 | 507 | 0.3 | |
| Berlin town, Colquitt County | 189 | 5 | 116 | 5 | 8 | 4 | 8 | 64 | 117 | 5.3 | |
| Bethlehem town, Barrow County | 247 | 71 | 119 | 2 | 9 | - | 6 | 59 | 180 | 1.2 | |
| Between town, Walton County | 62 | 6 | 36 | 6 | - | - | - | 9 | 53 | 4.8 | |
| Bibb City town, Muscogee County | 222 | 201 | 18 | - | - | 3 | 32 | 111 | 79 | 2.3 | |
| Bishop town, Oconee County | 61 | 48 | 13 | - | - | - | 2 | 20 | 39 | - | |
| Blackshear city, Pierce County | 1 319 | 320 | 885 | - | - | - | 225 | 470 | 624 | 10.8 | |
| Blacksville CDP, Henry County | 17 | - | 17 | - | - | - | - | - | 17 | - | |
| Blairsville city, Union County | 230 | - | 127 | 7 | - | - | 52 | 111 | 67 | 1.7 | |
| Blakely city, Early County | 2 074 | 544 | 1 295 | 61 | 19 | 16 | 453 | 831 | 790 | 9.0 | |
| Bloomington city, Chatham County | 989 | 387 | 479 | - | - | 6 | 48 | 265 | 676 | 2.0 | |
| Blue Ridge city, Fannin County | 555 | 2 | 317 | 98 | 5 | - | 76 | 210 | 269 | 3.6 | |
| Bluffton town, Clay County | 42 | - | 36 | - | - | - | 3 | 13 | 26 | 4.8 | |

Table 22. Fuels and Equipment Characteristics: 2000—Con.

[Data based on a sample (except Tables 65-68). For information on confidentiality protection, coverage, sampling error, and nonsampling error, see Appendix G. For location of definitions, see "How to Use This Census Report"]

| State County Place | Occupied housing units | House heating fuel | | | | | Vehicles available | | | | Percent no telephone service available |
|---|------------------------------|--------------------|-------------|--------------------------------|--|------|--------------------|-------|--------------|------|---|
| | | Utility gas | Electricity | Fuel oil, kerosene, etc. | Coal or coke, wood, solar energy, or other fuel | None | None | 1 | 2 or more | | |
| PLACE—Con. | | | | | | | | | | | |
| Blythe city | 245 | 99 | 105 | 7 | 7 | 2 | 6 | 56 | 183 | 1.2 | |
| Burke County (part) | - | - | - | - | - | - | - | - | - | (X) | |
| Richmond County (part) | 245 | 99 | 105 | 7 | 7 | 2 | 6 | 56 | 183 | 1.2 | |
| Bogart town | 433 | 293 | 122 | 3 | 6 | - | 28 | 138 | 267 | 3.5 | |
| Clarke County (part) | 46 | 31 | 15 | - | - | - | - | 14 | 32 | - | |
| Oconee County (part) | 387 | 262 | 107 | 3 | 6 | - | 28 | 124 | 235 | 3.9 | |
| Bonanza CDP, Clayton County | 905 | 379 | 520 | - | - | 6 | 9 | 277 | 619 | - | |
| Boston city, Thomas County | 548 | 14 | 351 | 7 | 19 | 2 | 110 | 237 | 201 | 9.1 | |
| Bostwick town, Morgan County | 127 | 7 | 62 | 3 | - | - | 4 | 37 | 86 | 3.9 | |
| Bowdon city, Carroll County | 818 | 572 | 166 | 1 | 4 | 1 | 100 | 318 | 400 | 3.3 | |
| Bowersville town, Hart County | 139 | 48 | 37 | 9 | 6 | - | 10 | 52 | 77 | 8.6 | |
| Bowman city, Elbert County | 382 | 275 | 71 | - | 13 | - | 45 | 143 | 194 | 9.7 | |
| Brasellon town | 419 | 206 | 177 | 5 | 13 | - | 12 | 74 | 333 | 0.7 | |
| Barrow County (part) | 83 | 64 | 15 | - | 2 | - | - | 13 | 70 | 1.2 | |
| Gwinnett County (part) | 80 | 62 | 16 | 2 | - | - | - | 3 | 77 | - | |
| Hall County (part) | 8 | - | - | - | - | - | - | - | 8 | - | |
| Jackson County (part) | 248 | 80 | 146 | 3 | 11 | - | 12 | 58 | 178 | 0.8 | |
| Braswell city | 21 | - | 10 | - | - | - | - | 1 | 20 | - | |
| Paulding County (part) | 12 | - | 6 | - | - | - | - | 1 | 11 | - | |
| Polk County (part) | 9 | - | 4 | - | - | - | - | - | 9 | - | |
| Bremen city | 1 855 | 1 358 | 443 | 18 | - | - | 146 | 642 | 1 067 | 4.9 | |
| Carroll County (part) | 8 | - | - | - | - | - | - | - | 8 | - | |
| Haralson County (part) | 1 847 | 1 358 | 443 | 18 | - | - | 146 | 642 | 1 059 | 4.9 | |
| Brinson town, Decatur County | 95 | - | 72 | - | - | - | 4 | 35 | 56 | 3.2 | |
| Bronwood town, Terrell County | 194 | - | 84 | 7 | 11 | - | 30 | 59 | 105 | 14.9 | |
| Brooklet town, Bulloch County | 430 | 5 | 295 | 10 | 17 | - | 44 | 149 | 237 | - | |
| Brooks town, Fayette County | 201 | 4 | 99 | - | 11 | - | 2 | 17 | 182 | 1.0 | |
| Broxton city, Coffee County | 526 | 10 | 315 | 5 | 10 | 2 | 79 | 270 | 177 | 13.3 | |
| Brunswick city, Glynn County | 6 042 | 3 110 | 2 697 | 40 | 25 | 32 | 1 192 | 2 662 | 2 188 | 6.6 | |
| Buchanan city, Haralson County | 347 | 253 | 50 | 3 | 2 | 3 | 48 | 134 | 165 | 6.9 | |
| Buckhead town, Morgan County | 66 | 2 | 32 | 2 | - | - | - | 19 | 47 | - | |
| Buena Vista city, Marion County | 657 | 73 | 280 | - | 4 | 5 | 205 | 248 | 204 | 22.2 | |
| Bufo city | 3 824 | 2 629 | 1 158 | - | 22 | - | 421 | 1 338 | 2 065 | 2.4 | |
| Gwinnett County (part) | 3 785 | 2 599 | 1 149 | - | 22 | - | 421 | 1 333 | 2 031 | 2.4 | |
| Hall County (part) | 39 | 30 | 9 | - | - | - | - | 5 | 34 | - | |
| Butler city, Taylor County | 713 | 65 | 289 | 2 | 9 | - | 158 | 270 | 285 | 13.2 | |
| Byromville town, Dooly County | 117 | 7 | 39 | 5 | - | - | 14 | 41 | 62 | 15.4 | |
| Byron city, Peach County | 1 053 | 257 | 747 | - | 2 | - | 96 | 254 | 703 | 4.6 | |
| Cadwell town, Laurens County | 132 | 38 | 56 | - | 8 | 2 | 20 | 43 | 69 | 3.8 | |
| Cairo city, Grady County | 3 507 | 1 280 | 1 744 | 53 | 21 | 78 | 554 | 1 471 | 1 482 | 9.7 | |
| Calhoun city, Gordon County | 3 976 | 2 884 | 1 000 | - | 25 | - | 402 | 1 483 | 2 091 | 4.7 | |
| Camak town, Warren County | 80 | 50 | 14 | 4 | - | - | 5 | 38 | 37 | 2.5 | |
| Camilla city, Mitchell County | 1 996 | 669 | 1 087 | 18 | 66 | 14 | 485 | 770 | 741 | 6.6 | |
| Candler-McAfee CDP, DeKalb County | 9 028 | 6 725 | 2 085 | 7 | 25 | 31 | 1 430 | 3 357 | 4 241 | 1.2 | |
| Canon city | 323 | 122 | 97 | 20 | 16 | 3 | 18 | 106 | 199 | 16.7 | |
| Franklin County (part) | 291 | 114 | 85 | 14 | 16 | - | 18 | 98 | 175 | 14.8 | |
| Hart County (part) | 32 | 8 | 12 | 6 | - | 3 | - | 8 | 24 | 34.4 | |
| Canton city, Cherokee County | 2 713 | 1 973 | 642 | 23 | 4 | - | 144 | 1 045 | 1 524 | 4.4 | |
| Carl town, Barrow County | 97 | 46 | 37 | 2 | 8 | - | - | 21 | 76 | - | |
| Carlton city, Madison County | 91 | 54 | 4 | 7 | - | 2 | 14 | 16 | 61 | 5.5 | |
| Carnesville city, Franklin County | 200 | 99 | 70 | - | 4 | - | 24 | 43 | 133 | 5.5 | |
| Carrollton city, Carroll County | 7 140 | 4 609 | 2 430 | 12 | 9 | 18 | 920 | 2 883 | 3 337 | 2.5 | |
| Cartersville city, Bartow County | 5 827 | 3 694 | 1 996 | 22 | 56 | - | 557 | 1 898 | 3 372 | 3.8 | |
| Cave Spring city, Floyd County | 403 | 269 | 119 | - | 3 | 6 | 34 | 150 | 219 | 3.0 | |
| Cecil town, Cook County | 113 | 5 | 46 | 7 | - | 3 | 19 | 44 | 50 | 17.7 | |
| Cedartown city, Polk County | 3 382 | 2 727 | 551 | - | 50 | - | 723 | 1 238 | 1 421 | 7.7 | |
| Centerville city, Houston County | 1 634 | 417 | 1 124 | - | 8 | - | 83 | 428 | 1 123 | 2.9 | |
| Centralhatchee town, Heard County | 138 | 3 | 26 | 6 | 3 | - | - | 43 | 95 | 2.2 | |
| Chamblee city, DeKalb County | 2 721 | 2 019 | 651 | - | - | 13 | 567 | 965 | 1 189 | 2.0 | |
| Chatsworth city, Murray County | 1 419 | 705 | 679 | 7 | 9 | - | 135 | 616 | 668 | 7.3 | |
| Chattanooga Valley CDP, Walker County | 1 556 | 438 | 935 | 22 | 24 | - | 84 | 460 | 1 012 | 2.7 | |
| Chauncey town, Dodge County | 109 | 8 | 37 | - | - | - | 11 | 35 | 63 | 21.1 | |
| Chester town, Dodge County | 135 | 52 | 74 | - | 3 | - | 14 | 68 | 53 | 8.1 | |
| Chickamauga city, Walker County | 905 | 669 | 191 | 17 | 4 | - | 73 | 271 | 561 | 5.9 | |
| Clarksville city, Habersham County | 618 | 398 | 178 | 10 | 9 | - | 86 | 250 | 282 | 1.5 | |
| Clarkston city, DeKalb County | 2 417 | 1 155 | 1 192 | - | - | 10 | 315 | 1 123 | 979 | 5.4 | |
| Claxton city, Evans County | 901 | 289 | 568 | - | 6 | - | 139 | 393 | 369 | 8.5 | |
| Clayton city, Rabun County | 789 | 5 | 385 | 33 | 51 | 11 | 81 | 361 | 347 | 7.1 | |
| Clermont town, Hall County | 160 | 94 | 35 | - | - | - | 6 | 63 | 91 | 5.0 | |
| Cleveland city, White County | 711 | 20 | 428 | 30 | 16 | - | 64 | 270 | 377 | 1.1 | |
| Climax city, Decatur County | 122 | 7 | 74 | - | 4 | - | 12 | 38 | 72 | 3.3 | |
| Cobbtown city, Tattall County | 142 | 4 | 75 | 2 | 4 | 4 | 9 | 56 | 77 | 13.4 | |
| Cochran city, Bleckley County | 1 651 | 911 | 681 | 7 | 7 | - | 294 | 597 | 760 | 9.7 | |
| Cohutta town, Whitfield County | 242 | 2 | 148 | - | 5 | - | 7 | 52 | 183 | 1.7 | |
| Colbert city, Madison County | 203 | 151 | 43 | 3 | 2 | - | 26 | 46 | 131 | 8.4 | |
| Coleman city, Randolph County | 63 | 2 | 35 | - | - | - | 9 | 26 | 28 | 12.7 | |
| College Park city | 7 854 | 4 403 | 3 382 | 5 | 11 | - | 1 620 | 3 766 | 2 468 | 3.2 | |
| Clayton County (part) | 449 | 345 | 104 | - | - | - | 52 | 211 | 186 | - | |
| Fulton County (part) | 7 405 | 4 058 | 3 278 | 5 | 11 | - | 1 568 | 3 555 | 2 282 | 3.3 | |
| Collins city, Tattall County | 241 | 14 | 125 | 6 | - | - | 36 | 94 | 111 | 14.5 | |
| Colquitt city, Miller County | 768 | 100 | 550 | 5 | - | 3 | 139 | 289 | 340 | 12.5 | |

Table 22. Fuels and Equipment Characteristics: 2000—Con.

[Data based on a sample (except Tables 65-68). For information on confidentiality protection, coverage, sampling error, and nonsampling error, see Appendix G. For location of definitions, see "How to Use This Census Report"]

| State County Place | Occupied housing units | House heating fuel | | | | | Vehicles available | | | Percent no telephone service available |
|--|------------------------------|--------------------|-------------|--------------------------------|--|------|--------------------|--------|--------------|---|
| | | Utility gas | Electricity | Fuel oil, kerosene, etc. | Coal or coke, wood, solar energy, or other fuel | None | None | 1 | 2 or more | |
| PLACE—Con. | | | | | | | | | | |
| Columbus city, Muscogee County | 69 819 | 45 982 | 22 159 | 42 | 147 | 153 | 8 154 | 26 871 | 34 794 | 2.9 |
| Bibb City town | 222 | 201 | 18 | - | - | 3 | 32 | 111 | 79 | 2.3 |
| Columbus city (balance) | 69 597 | 45 781 | 22 141 | 42 | 147 | 150 | 8 122 | 26 760 | 34 715 | 2.9 |
| Columbus city (balance), Muscogee County | 69 597 | 45 781 | 22 141 | 42 | 147 | 150 | 8 122 | 26 760 | 34 715 | 2.9 |
| Comer city, Madison County | 393 | 225 | 118 | - | 14 | - | 59 | 143 | 191 | 3.1 |
| Commerce city, Jackson County | 2 041 | 1 120 | 730 | 14 | 21 | 10 | 149 | 808 | 1 084 | 4.6 |
| Concord town, Pike County | 125 | 9 | 26 | - | 5 | - | 15 | 20 | 90 | 1.6 |
| Conley CDP, Clayton County | 1 968 | 1 371 | 490 | - | 18 | 9 | 184 | 826 | 958 | 5.0 |
| Conyers city, Rockdale County | 4 059 | 2 281 | 1 650 | - | 28 | 9 | 413 | 1 911 | 1 735 | 1.7 |
| Coolidge city, Thomas County | 219 | 4 | 137 | 5 | - | 4 | 42 | 78 | 99 | 18.3 |
| Cordele city, Crisp County | 4 265 | 1 542 | 2 380 | 56 | 9 | 7 | 1 121 | 1 679 | 1 465 | 9.4 |
| Corinth town | 84 | 4 | 21 | 2 | 3 | - | 7 | 32 | 45 | 16.7 |
| Coweta County (part) | 4 | 4 | - | - | - | - | 2 | 2 | - | - |
| Heard County (part) | 80 | - | 21 | 2 | 3 | - | 5 | 30 | 45 | 17.5 |
| Cornelia city, Habersham County | 1 573 | 868 | 588 | 16 | 7 | - | 212 | 540 | 821 | 3.4 |
| Country Club Estates CDP, Glynn County | 3 150 | 894 | 2 171 | - | - | 43 | 252 | 1 287 | 1 611 | 2.4 |
| Covington city, Newton County | 4 281 | 2 733 | 1 435 | 6 | 13 | 7 | 664 | 1 584 | 2 033 | 3.4 |
| Crawford city, Oglethorpe County | 311 | 161 | 114 | - | 7 | 2 | 42 | 157 | 112 | 10.6 |
| Crawfordville city, Taliaferro County | 259 | 169 | 54 | 10 | 6 | - | 54 | 110 | 95 | 16.6 |
| Culloden city, Monroe County | 86 | 2 | 13 | - | 2 | - | 8 | 33 | 45 | 2.3 |
| Cumming city, Forsyth County | 1 480 | 883 | 571 | - | - | - | 164 | 457 | 859 | 2.3 |
| Cusseta city, Chattahoochee County | 448 | 14 | 130 | 6 | 13 | 2 | 53 | 183 | 212 | 10.0 |
| Cuthbert city, Randolph County | 1 354 | 539 | 500 | 7 | 17 | 14 | 395 | 542 | 417 | 17.3 |
| Dacula city, Gwinnett County | 1 303 | 846 | 435 | 14 | 4 | - | 27 | 296 | 980 | 0.3 |
| Dahlonega city, Lumpkin County | 1 063 | 497 | 478 | 5 | 8 | - | 97 | 519 | 447 | 4.2 |
| Daisy city, Evans County | 47 | 2 | 36 | - | - | - | 2 | 20 | 25 | 4.3 |
| Dallas city, Paulding County | 2 038 | 1 300 | 617 | 9 | 12 | - | 191 | 818 | 1 029 | 1.5 |
| Dalton city, Whitfield County | 9 811 | 3 572 | 5 772 | 104 | 33 | 47 | 1 035 | 3 844 | 4 932 | 7.1 |
| Damascus town, Early County | 91 | 2 | 58 | 9 | - | - | 16 | 34 | 41 | 15.4 |
| Danielsville city, Madison County | 199 | 119 | 70 | - | 8 | - | 22 | 59 | 118 | 2.0 |
| Danville town | 144 | 89 | 34 | - | 2 | - | 28 | 43 | 73 | 9.7 |
| Twiggs County (part) | 131 | 83 | 32 | - | 2 | - | 28 | 37 | 66 | 10.7 |
| Wilkinson County (part) | 13 | 6 | 2 | - | - | - | - | 6 | 7 | - |
| Darien city, McIntosh County | 719 | 223 | 390 | 6 | 1 | 5 | 78 | 335 | 306 | 3.8 |
| Dasher town, Lowndes County | 312 | 6 | 238 | - | 4 | 8 | 8 | 76 | 228 | 2.2 |
| Davisboro city, Washington County | 133 | 61 | 39 | - | - | - | 22 | 39 | 72 | 10.5 |
| Dawson city, Terrell County | 1 829 | 661 | 604 | 159 | 69 | 18 | 412 | 739 | 678 | 11.2 |
| Dawsonville city, Dawson County | 217 | 52 | 95 | 12 | 2 | - | 13 | 77 | 127 | 4.1 |
| Dearing town, McDuffie County | 174 | 75 | 76 | 5 | 2 | - | 11 | 68 | 95 | 5.2 |
| Decatur city, DeKalb County | 8 068 | 6 013 | 1 945 | - | 9 | 27 | 1 063 | 3 311 | 3 694 | 1.0 |
| Deenwood CDP, Ware County | 735 | 88 | 535 | 9 | - | 12 | 40 | 280 | 415 | 5.0 |
| Deepstep town, Washington County | 53 | - | 26 | - | 1 | - | - | 10 | 43 | - |
| Demorest city, Habersham County | 503 | 265 | 182 | 9 | 8 | 3 | 43 | 222 | 238 | 2.6 |
| Denton city, Jeff Davis County | 95 | 8 | 41 | - | - | - | 5 | 43 | 47 | 13.7 |
| De Soto city, Sumter County | 77 | 6 | 31 | - | - | - | 19 | 26 | 32 | 5.2 |
| Dexter town, Laurens County | 209 | 82 | 97 | - | 8 | 1 | 15 | 65 | 129 | 4.8 |
| Dillard city, Rabun County | 76 | - | 30 | 10 | 13 | - | 4 | 32 | 40 | 6.6 |
| Dock Junction CDP, Glynn County | 2 757 | 986 | 1 419 | 21 | 30 | 9 | 277 | 1 075 | 1 405 | 6.7 |
| Doerun city, Colquitt County | 364 | 255 | 91 | - | 2 | - | 72 | 141 | 151 | 13.7 |
| Donalsonville city, Seminole County | 1 010 | 147 | 679 | 22 | 8 | 6 | 181 | 375 | 454 | 14.2 |
| Dooling town, Dooly County | 57 | 4 | 40 | - | - | - | 8 | 26 | 23 | 14.0 |
| Doraville city, DeKalb County | 3 061 | 2 015 | 988 | 6 | 14 | - | 337 | 1 143 | 1 581 | 1.3 |
| Douglas city, Coffee County | 3 909 | 1 054 | 2 330 | 24 | 25 | 58 | 582 | 1 712 | 1 615 | 12.3 |
| Douglasville city, Douglas County | 7 275 | 4 598 | 2 517 | - | 20 | 17 | 572 | 2 551 | 4 152 | 2.3 |
| Druid Hills CDP, DeKalb County | 4 598 | 3 331 | 1 190 | - | 16 | 27 | 315 | 1 823 | 2 460 | 0.2 |
| Dublin city, Laurens County | 6 160 | 1 737 | 3 829 | 42 | 72 | - | 1 010 | 2 464 | 2 686 | 5.0 |
| Dudley city, Laurens County | 188 | 40 | 114 | 9 | - | - | 14 | 41 | 133 | 2.1 |
| Duluth city, Gwinnett County | 8 789 | 6 213 | 2 480 | - | 10 | 14 | 228 | 3 147 | 5 414 | 0.5 |
| Dunwoody CDP, DeKalb County | 13 746 | 10 178 | 3 494 | 12 | 4 | - | 434 | 4 097 | 9 215 | - |
| Du Pont town, Clinch County | 59 | 4 | 40 | - | 7 | - | 6 | 24 | 29 | 3.4 |
| East Dublin city, Laurens County | 951 | 282 | 459 | 5 | 5 | - | 155 | 317 | 479 | 6.3 |
| East Ellijay city, Gilmer County | 258 | 115 | 84 | 23 | 2 | 1 | 28 | 132 | 98 | 8.1 |
| East Griffin CDP, Spalding County | 581 | 418 | 109 | 6 | - | - | 68 | 251 | 262 | 6.7 |
| Eastman city, Dodge County | 2 036 | 1 192 | 677 | - | 24 | - | 375 | 822 | 839 | 9.5 |
| East Newnan CDP, Coweta County | 467 | 412 | 41 | - | - | - | 13 | 135 | 319 | 3.0 |
| East Point city, Fulton County | 14 454 | 10 834 | 3 264 | 39 | 19 | 25 | 3 006 | 6 373 | 5 075 | 2.6 |
| Eatonton city, Putnam County | 2 505 | 1 199 | 849 | 10 | 87 | 17 | 408 | 838 | 1 259 | 9.0 |
| Edge Hill city, Glascock County | 15 | - | 5 | - | 2 | - | 2 | - | 13 | - |
| Edison city, Calhoun County | 507 | 197 | 257 | 4 | - | - | 109 | 195 | 203 | 10.8 |
| Elberton city, Elbert County | 1 986 | 1 503 | 362 | 25 | 29 | 6 | 438 | 541 | 1 007 | 10.5 |
| Ellaville city, Schley County | 630 | 76 | 207 | 2 | 3 | - | 118 | 216 | 296 | 11.7 |
| Ellenton town, Colquitt County | 112 | - | 66 | 4 | 4 | - | 12 | 29 | 71 | 10.7 |
| Ellijay city, Gilmer County | 565 | 313 | 145 | 26 | 16 | 2 | 120 | 217 | 228 | 7.1 |
| Emerson city, Bartow County | 387 | 266 | 79 | 6 | 4 | - | 21 | 128 | 238 | 6.2 |
| Enigma town, Berrien County | 324 | - | 217 | 2 | - | 2 | 34 | 130 | 160 | 17.3 |
| Ephesus town, Heard County | 155 | 2 | 45 | - | 8 | - | 9 | 34 | 112 | - |
| Eton city, Murray County | 126 | 69 | 48 | - | - | - | 17 | 33 | 76 | 13.5 |
| Euharlee city, Bartow County | 1 037 | 638 | 326 | 5 | 5 | 10 | 27 | 173 | 837 | 1.9 |
| Evans CDP, Columbia County | 6 296 | 4 387 | 1 814 | 14 | 5 | - | 225 | 1 463 | 4 608 | 0.4 |
| Experiment CDP, Spalding County | 1 193 | 891 | 205 | 15 | 10 | - | 285 | 420 | 488 | 6.5 |
| Fairburn city, Fulton County | 1 847 | 1 238 | 529 | 11 | 9 | - | 162 | 679 | 1 006 | 2.2 |
| Fairmount city, Gordon County | 322 | 201 | 71 | 1 | 4 | - | 18 | 84 | 220 | 3.4 |
| Fair Oaks CDP, Cobb County | 2 891 | 1 772 | 1 071 | - | - | 18 | 373 | 1 263 | 1 255 | 3.7 |
| Fairview CDP, Walker County | 2 660 | 510 | 1 768 | 75 | 17 | 19 | 152 | 841 | 1 667 | 2.7 |
| Fargo city, Clinch County | 147 | 3 | 84 | - | 9 | 9 | 19 | 47 | 81 | 9.5 |
| Fayetteville city, Fayette County | 4 405 | 3 435 | 945 | - | - | - | 217 | 1 462 | 2 726 | 0.4 |

Table 22. Fuels and Equipment Characteristics: 2000—Con.

[Data based on a sample (except Tables 65-68). For information on confidentiality protection, coverage, sampling error, and nonsampling error, see Appendix G. For location of definitions, see "How to Use This Census Report"]

| State County Place | Occupied housing units | House heating fuel | | | | | Vehicles available | | | | Percent no telephone service available |
|--|------------------------------|--------------------|-------------|--------------------------------|--|------|--------------------|-------|--------------|------|---|
| | | Utility gas | Electricity | Fuel oil, kerosene, etc. | Coal or coke, wood, solar energy, or other fuel | None | None | 1 | 2 or more | | |
| PLACE—Con. | | | | | | | | | | | |
| Fitzgerald city | 3 513 | 1 245 | 1 851 | 15 | 11 | 139 | 732 | 1 580 | 1 201 | 14.3 | |
| Ben Hill County (part) | 3 490 | 1 245 | 1 828 | 15 | 11 | 139 | 732 | 1 557 | 1 201 | 14.4 | |
| Irwin County (part) | 23 | - | 23 | - | - | - | - | 23 | - | - | |
| Flemington city, Liberty County | 142 | 16 | 102 | - | - | - | 3 | 44 | 95 | 2.1 | |
| Flovilla city, Butts County | 214 | 12 | 49 | 2 | 8 | 6 | 12 | 63 | 139 | 9.3 | |
| Flowers Branch town, Hall County | 693 | 375 | 267 | 12 | 6 | 2 | 77 | 260 | 356 | 7.4 | |
| Folkston city, Charlton County | 830 | 166 | 519 | 15 | 6 | - | 164 | 314 | 352 | 9.9 | |
| Forest Park city, Clayton County | 6 790 | 4 628 | 1 980 | 8 | 9 | 55 | 823 | 2 592 | 3 375 | 4.1 | |
| Forsyth city, Monroe County | 1 526 | 1 144 | 366 | - | 11 | - | 263 | 524 | 739 | 3.1 | |
| Fort Benning South CDP, Chattahoochee County | 1 841 | 1 147 | 643 | - | 18 | 6 | 36 | 460 | 1 345 | 0.5 | |
| Fort Gaines city, Clay County | 422 | 128 | 202 | 2 | 6 | - | 130 | 168 | 124 | 20.9 | |
| Fort Oglethorpe city | 2 965 | 870 | 2 066 | 19 | - | - | 236 | 1 092 | 1 637 | 2.6 | |
| Catoosa County (part) | 2 905 | 861 | 2 029 | 5 | - | - | 236 | 1 062 | 1 607 | 2.7 | |
| Walker County (part) | 60 | 9 | 37 | 14 | - | - | - | 30 | 30 | - | |
| Fort Stewart CDP, Liberty County | 1 875 | 556 | 1 270 | - | 20 | 11 | 69 | 685 | 1 121 | 1.2 | |
| Fort Valley city, Peach County | 3 017 | 1 658 | 1 201 | - | 7 | 6 | 708 | 1 311 | 998 | 5.8 | |
| Franklin city, Heard County | 351 | 193 | 128 | - | 5 | - | 69 | 168 | 114 | 4.3 | |
| Franklin Springs city, Franklin County | 205 | 56 | 105 | - | 6 | - | 8 | 55 | 142 | 1.5 | |
| Funston town, Colquitt County | 153 | 8 | 93 | 3 | 2 | - | 3 | 58 | 92 | 6.5 | |
| Gainesville city, Hall County | 8 426 | 4 435 | 3 639 | 73 | 12 | 101 | 1 100 | 3 243 | 4 083 | 3.7 | |
| Garden City city, Chatham County | 3 996 | 1 986 | 1 609 | 15 | 46 | 6 | 450 | 1 567 | 1 979 | 4.3 | |
| Garfield town, Emanuel County | 64 | 7 | 28 | - | - | - | 10 | 22 | 32 | 14.1 | |
| Gay town, Meriwether County | 49 | - | 10 | - | 3 | - | 5 | 18 | 26 | 6.1 | |
| Geneva town, Talbot County | 54 | 2 | 6 | - | 3 | - | 13 | 12 | 29 | 18.5 | |
| Georgetown CDP, Chatham County | 4 106 | 1 141 | 2 734 | 8 | 10 | 32 | 69 | 1 382 | 2 655 | 0.6 | |
| Georgetown city, Quitman County | 366 | 26 | 203 | - | 3 | - | 70 | 131 | 165 | 13.4 | |
| Gibson city, Glascock County | 270 | 164 | 67 | - | 2 | - | 33 | 101 | 136 | 7.0 | |
| Gillsville city | 84 | 57 | 17 | 3 | 2 | - | 6 | 13 | 65 | 2.4 | |
| Banks County (part) | 14 | 4 | 7 | 3 | - | - | - | 8 | 6 | - | |
| Hall County (part) | 70 | 53 | 10 | - | 2 | - | 6 | 5 | 59 | 2.9 | |
| Girard town, Burke County | 75 | - | 25 | 3 | 20 | - | 9 | 19 | 47 | 16.0 | |
| Glennville city, Tattnall County | 1 450 | 304 | 1 025 | - | 15 | - | 173 | 619 | 658 | 10.5 | |
| Glenwood city, Wheeler County | 361 | 107 | 197 | 4 | 6 | 2 | 81 | 154 | 126 | 9.4 | |
| Good Hope town, Walton County | 89 | 2 | 57 | - | 2 | - | - | 16 | 73 | - | |
| Gordon city, Wilkinson County | 826 | 519 | 198 | 4 | 34 | - | 72 | 239 | 515 | 5.0 | |
| Graham city, Appling County | 124 | - | 73 | - | - | - | 19 | 37 | 68 | 24.2 | |
| Grantville city, Coweta County | 506 | 343 | 58 | 12 | 9 | 4 | 56 | 180 | 270 | 6.3 | |
| Gray city, Jones County | 660 | 414 | 206 | - | 14 | - | 77 | 205 | 378 | 3.6 | |
| Grayson city, Gwinnett County | 292 | 238 | 40 | - | - | - | 4 | 97 | 191 | 1.4 | |
| Greensboro city, Greene County | 1 194 | 734 | 367 | 16 | 23 | 5 | 292 | 450 | 452 | 9.9 | |
| Greenville city, Meriwether County | 355 | 231 | 66 | 3 | 2 | - | 80 | 124 | 151 | 7.6 | |
| Gresham Park CDP, DeKalb County | 2 981 | 2 095 | 850 | 5 | 4 | - | 371 | 1 037 | 1 573 | 1.4 | |
| Griffin city, Spalding County | 8 905 | 7 168 | 1 429 | 14 | 28 | 25 | 1 777 | 3 343 | 3 785 | 5.8 | |
| Grovetown city, Columbia County | 2 116 | 1 220 | 817 | 19 | 10 | - | 113 | 855 | 1 148 | 5.7 | |
| Gumbranch city, Liberty County | 97 | 3 | 44 | - | - | - | 4 | 31 | 62 | 1.0 | |
| Gumlog CDP, Franklin County | 844 | 24 | 369 | 52 | 26 | 10 | 29 | 224 | 591 | 2.0 | |
| Guyton city, Effingham County | 329 | 121 | 160 | 7 | - | - | 19 | 123 | 187 | 4.3 | |
| Hagan city, Evans County | 355 | 64 | 230 | 2 | 3 | 9 | 45 | 136 | 174 | 15.5 | |
| Hahira city, Lowndes County | 644 | 215 | 394 | - | - | 4 | 53 | 219 | 372 | 4.0 | |
| Hamilton city, Harris County | 126 | 7 | 70 | - | 2 | - | 29 | 32 | 65 | 5.6 | |
| Hampton city, Henry County | 1 449 | 1 245 | 157 | - | 13 | 8 | 124 | 426 | 899 | 2.2 | |
| Hannahs Mill CDP, Upson County | 1 219 | 920 | 222 | - | 9 | - | 51 | 446 | 722 | 5.1 | |
| Hapeville city, Fulton County | 2 375 | 1 919 | 405 | - | 10 | 7 | 410 | 1 123 | 842 | 4.1 | |
| Haralson town | 55 | - | 12 | - | - | - | - | 17 | 38 | 5.5 | |
| Coweta County (part) | 55 | - | 12 | - | - | - | - | 17 | 38 | 5.5 | |
| Meriwether County (part) | - | - | - | - | - | - | - | - | - | (X) | |
| Harlem city, Columbia County | 705 | 412 | 247 | - | 2 | - | 90 | 280 | 335 | 2.1 | |
| Harrison town, Washington County | 175 | 69 | 36 | 2 | 3 | - | 25 | 44 | 106 | 12.0 | |
| Hartwell city, Hart County | 1 707 | 1 105 | 468 | 28 | 23 | - | 274 | 737 | 696 | 9.6 | |
| Hawkinsville city, Pulaski County | 1 363 | 844 | 477 | 8 | 8 | - | 218 | 441 | 704 | 10.0 | |
| Hazlehurst city, Jeff Davis County | 1 503 | 501 | 831 | - | 40 | 8 | 125 | 674 | 704 | 8.8 | |
| Helen city, White County | 209 | 15 | 146 | - | 2 | 2 | 13 | 104 | 92 | 2.9 | |
| Helena city | 531 | 243 | 200 | 2 | 8 | 2 | 70 | 223 | 238 | 18.5 | |
| Telfair County (part) | 531 | 243 | 200 | 2 | 8 | 2 | 70 | 223 | 238 | 18.5 | |
| Wheeler County (part) | - | - | - | - | - | - | - | - | - | (X) | |
| Hephzibah city, Richmond County | 1 291 | 496 | 616 | 8 | 20 | - | 61 | 437 | 793 | 5.8 | |
| Hiawassee town, Towns County | 346 | 14 | 192 | 16 | 4 | 2 | 42 | 168 | 136 | 3.5 | |
| Higgston town, Montgomery County | 153 | 13 | 108 | - | 4 | - | 12 | 58 | 83 | 4.6 | |
| Hilltop CDP, Pike County | 110 | 12 | 18 | - | - | - | 11 | 49 | 50 | 6.4 | |
| Hiltonia city, Screven County | 139 | 3 | 86 | 4 | - | - | 30 | 33 | 76 | 14.4 | |
| Hinesville city, Liberty County | 10 583 | 2 012 | 8 213 | 21 | 2 | 54 | 756 | 4 052 | 5 775 | 1.8 | |
| Hiram city, Paulding County | 490 | 174 | 223 | 5 | 11 | - | 19 | 127 | 344 | 1.6 | |
| Hoboken city, Brantley County | 175 | 5 | 120 | 3 | 4 | 4 | 11 | 59 | 105 | 4.6 | |
| Hogansville city, Troup County | 1 089 | 838 | 178 | - | 16 | - | 158 | 501 | 430 | 5.5 | |
| Holly Springs city, Cherokee County | 1 109 | 955 | 122 | 10 | - | - | 19 | 206 | 884 | 2.0 | |
| Homeland city, Charlton County | 284 | 54 | 166 | 5 | - | 9 | 19 | 111 | 154 | 14.8 | |
| Homer town, Banks County | 377 | 10 | 169 | 10 | 25 | - | 30 | 110 | 237 | 9.3 | |
| Homerville city, Clinch County | 1 032 | 195 | 746 | 11 | - | 8 | 252 | 340 | 440 | 21.2 | |
| Hoschton city, Jackson County | 395 | 130 | 219 | 8 | 7 | - | 29 | 93 | 273 | 1.8 | |
| Hull city, Madison County | 62 | 19 | 38 | 2 | - | - | 3 | 20 | 39 | 9.7 | |
| Ideal city, Macon County | 183 | 19 | 66 | - | 6 | - | 57 | 53 | 73 | 21.9 | |
| Ila city, Madison County | 142 | 84 | 39 | - | - | - | 7 | 49 | 86 | 4.2 | |
| Indian Springs CDP, Catoosa County | 750 | 227 | 451 | 9 | 15 | - | 17 | 176 | 557 | 5.9 | |
| Iron City town, Seminole County | 135 | - | 98 | - | - | - | 25 | 47 | 63 | 7.4 | |

Table 22. Fuels and Equipment Characteristics: 2000—Con.

[Data based on a sample (except Tables 65-68). For information on confidentiality protection, coverage, sampling error, and nonsampling error, see Appendix G. For location of definitions, see "How to Use This Census Report"]

| State County Place | Occupied housing units | House heating fuel | | | | | Vehicles available | | | | Percent no telephone service available |
|---|------------------------------|--------------------|-------------|--------------------------------|--|------|--------------------|--------|--------------|------|---|
| | | Utility gas | Electricity | Fuel oil, kerosene, etc. | Coal or coke, wood, solar energy, or other fuel | None | None | 1 | 2 or more | | |
| PLACE—Con. | | | | | | | | | | | |
| Irondale CDP, Clayton County | 2 528 | 2 003 | 483 | - | 9 | - | 62 | 817 | 1 649 | 0.7 | |
| Inwinton city, Wilkinson County | 228 | 92 | 84 | - | 2 | - | 36 | 99 | 93 | 6.1 | |
| Isle of Hope CDP, Chatham County | 1 036 | 781 | 244 | - | - | - | 17 | 233 | 786 | 0.7 | |
| Ivey town, Wilkinson County | 448 | 15 | 211 | 2 | 14 | 4 | 17 | 143 | 288 | 1.8 | |
| Jackson city, Butts County | 1 545 | 920 | 468 | 6 | 13 | - | 197 | 625 | 723 | 3.3 | |
| Jacksonville town, Telfair County | 58 | 4 | 21 | - | 2 | - | 4 | 24 | 30 | - | |
| Jakin city, Early County | 72 | 3 | 51 | - | 2 | - | 8 | 31 | 33 | 20.8 | |
| Jasper city, Pickens County | 947 | 655 | 234 | 11 | 5 | - | 112 | 373 | 462 | 1.0 | |
| Jefferson city, Jackson County | 1 422 | 497 | 771 | - | 13 | - | 110 | 402 | 910 | 3.4 | |
| Jeffersonville city, Twiggs County | 443 | 249 | 130 | 8 | 14 | - | 117 | 117 | 209 | 10.8 | |
| Jenkinsburg town, Butts County | 77 | 5 | 22 | - | 5 | - | - | 28 | 49 | 2.6 | |
| Jersey town, Walton County | 70 | 42 | 10 | - | 2 | - | - | 27 | 43 | 18.6 | |
| Jesup city, Wayne County | 2 951 | 1 411 | 1 392 | 6 | 4 | 22 | 452 | 1 109 | 1 390 | 6.8 | |
| Jonesboro city, Clayton County | 1 515 | 989 | 477 | - | 11 | 7 | 177 | 608 | 730 | 3.0 | |
| Junction City town, Talbot County | 68 | - | 18 | - | 7 | - | 9 | 21 | 38 | 11.8 | |
| Kennesaw city, Cobb County | 8 196 | 6 921 | 1 181 | - | 7 | 24 | 181 | 2 419 | 5 596 | 0.7 | |
| Keysville town | 48 | 3 | 23 | - | 3 | - | 2 | 33 | 13 | 27.1 | |
| Burke County (part) | 41 | - | 21 | - | 3 | - | 2 | 33 | 6 | 31.7 | |
| Jefferson County (part) | 7 | 3 | 2 | - | - | - | - | - | 7 | - | |
| Kings Bay Base CDP, Camden County | 449 | - | 435 | 6 | - | - | 8 | 156 | 285 | 4.7 | |
| Kingsland city, Camden County | 3 596 | 391 | 3 106 | 8 | 9 | 8 | 189 | 1 016 | 2 391 | 2.6 | |
| Kingston city, Bartow County | 247 | 140 | 50 | 2 | 8 | - | 28 | 75 | 144 | 1.6 | |
| Kite town, Johnson County | 105 | 4 | 38 | - | - | - | 9 | 47 | 49 | 9.5 | |
| La Fayette city, Walker County | 2 733 | 1 769 | 781 | 21 | 46 | - | 327 | 1 282 | 1 124 | 8.1 | |
| LaGrange city, Troup County | 10 102 | 5 593 | 3 826 | 25 | 80 | 32 | 1 665 | 4 196 | 4 241 | 6.8 | |
| Lake City city, Clayton County | 945 | 772 | 163 | - | - | - | 36 | 316 | 593 | 3.2 | |
| Lakeland city, Lanier County | 971 | 186 | 630 | 26 | 9 | 5 | 179 | 390 | 402 | 17.2 | |
| Lake Park city, Lowndes County | 224 | 2 | 180 | - | - | 4 | 26 | 71 | 127 | 5.8 | |
| Lakeview CDP | 1 965 | 160 | 1 538 | 79 | 44 | 8 | 140 | 659 | 1 166 | 1.2 | |
| Catoosa County (part) | 1 580 | 151 | 1 192 | 71 | 44 | 8 | 111 | 501 | 968 | 1.5 | |
| Walker County (part) | 385 | 9 | 346 | 8 | - | - | 29 | 158 | 198 | - | |
| Lakeview Estates CDP, Rockdale County | 651 | 402 | 176 | 39 | - | - | 82 | 327 | 242 | 9.1 | |
| Lavonia city, Franklin County | 772 | 410 | 251 | 10 | 8 | - | 120 | 305 | 347 | 11.5 | |
| Lawrenceville city, Gwinnett County | 7 469 | 4 987 | 2 368 | 7 | - | 8 | 618 | 2 290 | 4 561 | 0.8 | |
| Leary city, Calhoun County | 261 | 2 | 124 | 5 | 15 | 2 | 40 | 103 | 118 | 8.8 | |
| Leesburg city, Lee County | 806 | 30 | 625 | 3 | - | 3 | 54 | 313 | 439 | 3.6 | |
| Lenox town, Cook County | 345 | 12 | 183 | 4 | - | 5 | 53 | 117 | 175 | 11.6 | |
| Leslie city, Sumter County | 173 | 6 | 79 | - | - | - | 18 | 65 | 90 | 5.2 | |
| Lexington city, Oglethorpe County | 116 | 73 | 27 | - | 7 | - | 1 | 43 | 72 | 1.7 | |
| Lilburn city, Gwinnett County | 3 912 | 3 089 | 766 | - | 26 | 14 | 202 | 1 121 | 2 589 | 0.8 | |
| Lilly city, Dooly County | 86 | 2 | 46 | 6 | - | - | 13 | 37 | 36 | 20.9 | |
| Lincoln Park CDP, Upson County | 470 | 373 | 57 | - | - | - | 112 | 148 | 210 | 8.9 | |
| Lincolnton city, Lincoln County | 615 | 50 | 234 | 57 | 43 | - | 75 | 238 | 302 | 3.6 | |
| Lindale CDP, Floyd County | 1 692 | 1 477 | 164 | 10 | - | - | 57 | 589 | 1 046 | 0.7 | |
| Lithia Springs city, Douglas County | 879 | 751 | 78 | - | 5 | - | 76 | 275 | 528 | 3.2 | |
| Lithonia city, DeKalb County | 820 | 580 | 218 | 4 | 1 | - | 192 | 378 | 250 | 4.0 | |
| Locust Grove city, Henry County | 816 | 482 | 199 | 4 | - | - | 30 | 236 | 550 | 3.1 | |
| Loganville city | 1 966 | 1 254 | 653 | 5 | - | - | 99 | 548 | 1 319 | 1.7 | |
| Gwinnett County (part) | 448 | 379 | 52 | - | - | - | 4 | 90 | 354 | - | |
| Walton County (part) | 1 518 | 875 | 601 | 5 | - | - | 95 | 458 | 965 | 2.2 | |
| Lone Oak town, Meriwether County | 47 | - | 16 | - | - | - | - | 9 | 38 | 10.6 | |
| Lookout Mountain city, Walker County | 617 | 404 | 165 | 15 | - | - | 23 | 184 | 410 | 0.3 | |
| Louisville city, Jefferson County | 974 | 539 | 227 | 10 | - | - | 247 | 414 | 313 | 5.4 | |
| Lovejoy city, Clayton County | 496 | 340 | 130 | - | - | - | 11 | 190 | 295 | 1.2 | |
| Ludowici city, Long County | 537 | 218 | 265 | 3 | 1 | 10 | 61 | 210 | 266 | 12.5 | |
| Lula city | 542 | 270 | 223 | 3 | 9 | 3 | 43 | 131 | 368 | 3.1 | |
| Banks County (part) | 33 | 27 | 4 | - | - | - | 2 | 9 | 22 | 6.1 | |
| Hall County (part) | 509 | 243 | 219 | 3 | 9 | 3 | 41 | 122 | 346 | 2.9 | |
| Lumber City city, Telfair County | 488 | 189 | 233 | 6 | 2 | 4 | 94 | 206 | 188 | 15.0 | |
| Lumpkin city, Stewart County | 535 | 233 | 121 | 2 | 19 | 3 | 118 | 230 | 187 | 11.2 | |
| Luthersville city, Meriwether County | 275 | 10 | 53 | 6 | 3 | - | 17 | 95 | 163 | 9.1 | |
| Lyerly town, Chattooga County | 206 | 110 | 27 | - | 5 | - | 15 | 70 | 121 | 12.6 | |
| Lyons city, Toombs County | 1 595 | 507 | 938 | 7 | 6 | - | 300 | 658 | 637 | 12.2 | |
| Mableton CDP, Cobb County | 10 906 | 8 191 | 2 540 | 17 | 34 | 17 | 476 | 3 448 | 6 982 | 1.3 | |
| McCaysville city, Fannin County | 547 | 8 | 323 | 85 | 6 | - | 79 | 232 | 236 | 4.2 | |
| McDonough city, Henry County | 3 016 | 1 741 | 1 187 | 52 | - | 17 | 198 | 1 180 | 1 638 | 2.9 | |
| McIntyre town, Wilkinson County | 265 | 152 | 75 | - | 4 | - | 37 | 110 | 118 | 6.4 | |
| Macon city | 38 613 | 27 131 | 10 834 | 18 | 115 | 144 | 6 595 | 15 670 | 16 348 | 4.0 | |
| Bibb County (part) | 38 425 | 27 074 | 10 703 | 18 | 115 | 144 | 6 588 | 15 606 | 16 231 | 4.1 | |
| Jones County (part) | 188 | 57 | 131 | - | - | - | 7 | 64 | 117 | - | |
| McRae city, Telfair County | 1 049 | 403 | 576 | - | 5 | - | 134 | 480 | 435 | 11.5 | |
| Madison city, Morgan County | 1 351 | 631 | 578 | 11 | 10 | - | 138 | 487 | 726 | 4.1 | |
| Manassas city, Tattnall County | 38 | - | 16 | 4 | - | - | 12 | 13 | 13 | 23.7 | |
| Manchester city | 1 691 | 981 | 515 | - | 27 | - | 324 | 710 | 657 | 8.5 | |
| Meriwether County (part) | 1 649 | 981 | 493 | - | 27 | - | 318 | 694 | 637 | 8.3 | |
| Talbot County (part) | 42 | - | 22 | - | - | - | 6 | 16 | 20 | 14.3 | |
| Mansfield city, Newton County | 135 | 80 | 32 | 3 | 3 | - | - | 37 | 98 | - | |
| Marietta city, Cobb County | 23 994 | 16 194 | 7 469 | 10 | 14 | 17 | 2 351 | 10 610 | 11 033 | 1.7 | |
| Marshallville city, Macon County | 525 | 97 | 150 | - | - | 2 | 79 | 238 | 208 | 7.6 | |

Table 22. Fuels and Equipment Characteristics: 2000—Con.

[Data based on a sample (except Tables 65-68). For information on confidentiality protection, coverage, sampling error, and nonsampling error, see Appendix G. For location of definitions, see "How to Use This Census Report"]

| State County Place | Occupied housing units | House heating fuel | | | | | Vehicles available | | | Percent no telephone service available |
|---|------------------------------|--------------------|-------------|--------------------------------|--|------|--------------------|-------|--------------|---|
| | | Utility gas | Electricity | Fuel oil, kerosene, etc. | Coal or coke, wood, solar energy, or other fuel | None | None | 1 | 2 or more | |
| PLACE—Con. | | | | | | | | | | |
| Martin town | 140 | 39 | 54 | 7 | 4 | - | 12 | 44 | 84 | 7.9 |
| Franklin County (part) | - | - | - | - | - | - | - | - | - | (X) |
| Stephens County (part) | 140 | 39 | 54 | 7 | 4 | - | 12 | 44 | 84 | 7.9 |
| Martinez CDP, Columbia County | 9 854 | 7 221 | 2 473 | 7 | 20 | - | 172 | 2 203 | 7 479 | 0.5 |
| Maxeys town, Oglethorpe County | 74 | 26 | 36 | - | 3 | - | 5 | 9 | 60 | - |
| Maysville town | 491 | 208 | 202 | - | 13 | - | 17 | 149 | 325 | 5.7 |
| Banks County (part) | 259 | 111 | 113 | - | 5 | - | 5 | 59 | 195 | 4.6 |
| Jackson County (part) | 232 | 97 | 89 | - | 8 | - | 12 | 90 | 130 | 6.9 |
| Meansville city, Pike County | 80 | 4 | 21 | - | - | 2 | 2 | 21 | 57 | - |
| Meigs city | 409 | 123 | 226 | 13 | 2 | 8 | 96 | 186 | 127 | 24.2 |
| Mitchell County (part) | 11 | 4 | 7 | - | - | - | - | - | 11 | 36.4 |
| Thomas County (part) | 398 | 119 | 219 | 13 | 2 | 8 | 96 | 186 | 116 | 23.9 |
| Menlo city, Chattooga County | 234 | 141 | 69 | - | 1 | - | 32 | 88 | 114 | 7.7 |
| Metter city, Candler County | 1 370 | 58 | 980 | 9 | 27 | - | 145 | 659 | 566 | 9.3 |
| Midville city, Burke County | 163 | - | 69 | - | 10 | - | 48 | 46 | 69 | 8.6 |
| Midway city, Liberty County | 340 | 11 | 229 | - | 2 | 6 | 35 | 116 | 189 | 4.4 |
| Midway-Hardwick CDP, Baldwin County | 1 842 | 1 125 | 571 | - | - | 20 | 244 | 742 | 856 | 8.8 |
| Milan town | 320 | 15 | 123 | 2 | 9 | 5 | 40 | 120 | 160 | 18.8 |
| Dodge County (part) | 179 | 10 | 79 | 2 | 3 | 5 | 14 | 67 | 98 | 20.7 |
| Telfair County (part) | 141 | 5 | 44 | - | 6 | - | 26 | 53 | 62 | 16.3 |
| Milledgeville city, Baldwin County | 4 835 | 3 012 | 1 717 | - | 13 | 5 | 670 | 1 953 | 2 212 | 6.3 |
| Millen city, Jenkins County | 1 347 | 663 | 578 | 43 | 24 | 7 | 327 | 492 | 528 | 14.7 |
| Milner city, Lamar County | 189 | 136 | 35 | - | - | - | 14 | 54 | 121 | 9.0 |
| Mitchell town, Glascock County | 83 | 4 | 14 | 2 | 2 | - | 2 | 18 | 63 | - |
| Molena city, Pike County | 134 | 69 | 21 | 1 | 12 | - | 2 | 35 | 97 | 6.0 |
| Monroe city, Walton County | 4 373 | 2 405 | 1 851 | 14 | 30 | 6 | 706 | 1 663 | 2 004 | 11.8 |
| Montezuma city, Macon County | 1 471 | 833 | 463 | 24 | 16 | - | 378 | 553 | 540 | 9.7 |
| Montgomery CDP, Chatham County | 1 569 | 774 | 713 | - | - | - | 83 | 376 | 1 110 | 1.3 |
| Monticello city, Jasper County | 946 | 500 | 273 | 18 | 24 | - | 177 | 307 | 462 | 7.6 |
| Montrose town, Laurens County | 56 | 19 | 20 | 1 | 2 | - | - | 14 | 42 | - |
| Moody AFB CDP, Lowndes County | 313 | 209 | 96 | - | - | - | 9 | 81 | 223 | - |
| Moreland town, Coweta County | 147 | 4 | 31 | 3 | - | - | 6 | 37 | 104 | 3.4 |
| Morgan city, Calhoun County | 107 | 5 | 67 | - | - | - | 12 | 50 | 45 | 6.5 |
| Morganton town, Fannin County | 124 | - | 41 | 22 | 7 | - | 13 | 34 | 77 | 2.4 |
| Morrow city, Clayton County | 1 672 | 924 | 715 | - | - | - | 60 | 595 | 1 017 | 2.2 |
| Morven city, Brooks County | 230 | 10 | 141 | 6 | - | - | 25 | 118 | 87 | 14.3 |
| Moultrie city, Colquitt County | 5 756 | 2 138 | 3 172 | 50 | 22 | 30 | 980 | 2 765 | 2 011 | 11.5 |
| Mountain City town, Rabun County | 371 | 7 | 102 | 9 | 41 | - | 36 | 155 | 180 | 7.8 |
| Mountain Park city | 232 | 206 | 26 | - | - | - | 2 | 89 | 141 | - |
| Cherokee County (part) | 3 | 3 | - | - | - | - | - | - | 3 | - |
| Fulton County (part) | 229 | 203 | 26 | - | - | - | 2 | 89 | 138 | - |
| Mountain Park CDP, Gwinnett County | 4 273 | 3 764 | 442 | 21 | 11 | - | 9 | 1 026 | 3 238 | 0.8 |
| Mount Airy town, Habersham County | 234 | 131 | 49 | 5 | 6 | - | 12 | 58 | 164 | 2.6 |
| Mount Vernon city, Montgomery County | 703 | 108 | 488 | 7 | 9 | 3 | 85 | 297 | 321 | 14.9 |
| Mount Zion city, Carroll County | 458 | 267 | 92 | 4 | - | - | 18 | 100 | 340 | 2.4 |
| Nahunta city, Brantley County | 369 | 10 | 234 | 6 | 2 | 4 | 34 | 169 | 166 | 7.6 |
| Nashville city, Berrien County | 1 861 | 625 | 1 087 | 23 | 13 | 12 | 263 | 741 | 857 | 13.6 |
| Nelson city | 239 | 220 | 10 | - | 5 | - | 17 | 54 | 168 | 2.1 |
| Cherokee County (part) | 122 | 114 | 4 | - | - | - | - | 17 | 105 | - |
| Pickens County (part) | 117 | 106 | 6 | - | 5 | - | 17 | 37 | 63 | 4.3 |
| Newborn town, Newton County | 196 | 70 | 96 | - | 3 | - | 12 | 59 | 125 | - |
| Newington town, Screven County | 149 | 13 | 80 | 2 | 5 | - | 14 | 60 | 75 | 15.4 |
| Newnan city, Coweta County | 6 039 | 4 648 | 1 289 | - | 7 | - | 921 | 2 358 | 2 760 | 4.2 |
| Newton city, Baker County | 336 | 2 | 243 | - | 5 | 2 | 42 | 170 | 124 | 7.7 |
| Nicholls city, Coffee County | 402 | 12 | 240 | - | 10 | 2 | 46 | 153 | 203 | 17.2 |
| Nicholson city, Jackson County | 444 | 82 | 235 | 15 | 18 | 8 | 9 | 128 | 307 | 6.5 |
| Norcross city, Gwinnett County | 2 702 | 2 106 | 528 | 10 | 17 | 20 | 274 | 979 | 1 449 | 2.0 |
| Norman Park city, Colquitt County | 321 | 9 | 220 | 9 | 7 | 4 | 29 | 86 | 206 | 7.8 |
| North Atlanta CDP, DeKalb County | 15 861 | 10 109 | 5 561 | 21 | 12 | 42 | 1 636 | 7 053 | 7 172 | 0.6 |
| North Decatur CDP, DeKalb County | 7 962 | 5 652 | 2 221 | 18 | - | 8 | 678 | 3 727 | 3 557 | 0.2 |
| North Druid Hills CDP, DeKalb County | 9 760 | 6 115 | 3 511 | - | 9 | 19 | 647 | 4 882 | 4 231 | 0.8 |
| North High Shoals town, Oconee County | 146 | 1 | 96 | 4 | 5 | - | 8 | 23 | 115 | 2.7 |
| Norwood city, Warren County | 133 | 65 | 33 | 3 | 8 | - | 14 | 52 | 67 | 10.5 |
| Nunez town, Emanuel County | 67 | 7 | 16 | 6 | 1 | - | 6 | 18 | 43 | 9.0 |
| Oak Park town, Emanuel County | 129 | - | 63 | 7 | 5 | - | 10 | 30 | 89 | 13.2 |
| Oakwood city, Hall County | 1 044 | 348 | 646 | 8 | 9 | - | 37 | 449 | 558 | - |
| Ochlocknee town, Thomas County | 240 | 10 | 146 | - | 19 | - | 21 | 93 | 126 | 6.3 |
| Ocilla city, Irwin County | 1 085 | 237 | 618 | 5 | 16 | 26 | 223 | 390 | 472 | 14.3 |
| Oconee city, Washington County | 91 | 64 | 14 | - | 7 | - | - | 32 | 59 | 9.9 |
| Odum town, Wayne County | 165 | 52 | 101 | - | - | - | - | 58 | 107 | 6.1 |
| Offerman city, Pierce County | 159 | 23 | 106 | - | 1 | 5 | 22 | 50 | 87 | 5.7 |
| Oglethorpe city, Macon County | 473 | 220 | 137 | 14 | 8 | 6 | 89 | 171 | 213 | 14.0 |
| Oliver city, Screven County | 102 | - | 53 | 2 | 4 | 3 | 9 | 43 | 50 | 13.7 |
| Omega city | 448 | 19 | 280 | 2 | 11 | 16 | 46 | 194 | 208 | 10.7 |
| Colquitt County (part) | - | - | - | - | - | - | - | - | - | (X) |
| Tift County (part) | 448 | 19 | 280 | 2 | 11 | 16 | 46 | 194 | 208 | 10.7 |
| Orchard Hill town, Spalding County | 87 | - | 21 | 5 | 2 | - | 4 | 27 | 56 | 5.7 |
| Oxford city, Newton County | 521 | 298 | 176 | - | 15 | - | 47 | 167 | 307 | 2.1 |

Table 22. Fuels and Equipment Characteristics: 2000—Con.

[Data based on a sample (except Tables 65-68). For information on confidentiality protection, coverage, sampling error, and nonsampling error, see Appendix G. For location of definitions, see "How to Use This Census Report"]

| State County Place | Occupied housing units | House heating fuel | | | | | Vehicles available | | | | Percent no telephone service available |
|--|------------------------------|--------------------|-------------|--------------------------------|--|------|--------------------|-------|--------------|------|---|
| | | Utility gas | Electricity | Fuel oil, kerosene, etc. | Coal or coke, wood, solar energy, or other fuel | None | None | 1 | 2 or more | | |
| PLACE—Con. | | | | | | | | | | | |
| Palmetto city | 1 160 | 815 | 298 | - | - | - | 108 | 617 | 435 | 3.3 | |
| Coweta County (part) | 84 | 46 | 38 | - | - | - | 12 | 27 | 45 | 8.3 | |
| Fulton County (part) | 1 076 | 769 | 260 | - | - | - | 96 | 590 | 390 | 2.9 | |
| Panthersville CDP, DeKalb County | 4 137 | 1 811 | 2 305 | - | - | - | 431 | 1 863 | 1 843 | 3.0 | |
| Parrott town, Terrell County | 71 | - | 43 | - | - | - | 7 | 16 | 48 | 2.8 | |
| Patterson city, Pierce County | 263 | 108 | 119 | 5 | 2 | - | 44 | 74 | 145 | 4.6 | |
| Pavo city | 313 | 6 | 175 | 9 | 2 | 8 | 48 | 92 | 173 | 15.0 | |
| Brooks County (part) | 136 | 3 | 69 | 6 | 2 | 8 | 31 | 31 | 74 | 21.3 | |
| Thomas County (part) | 177 | 3 | 106 | 3 | - | - | 17 | 61 | 99 | 10.2 | |
| Payne city, Bibb County | 86 | 62 | 16 | - | - | 3 | 25 | 46 | 15 | 2.3 | |
| Peachtree City city, Fayette County | 11 004 | 8 544 | 2 369 | - | 17 | 12 | 226 | 2 637 | 8 141 | 0.2 | |
| Pearson city, Atkinson County | 648 | 14 | 441 | 9 | 17 | - | 90 | 279 | 279 | 23.1 | |
| Pelham city, Mitchell County | 1 493 | 421 | 821 | 6 | 31 | 16 | 300 | 564 | 629 | 6.0 | |
| Pembroke city, Bryan County | 821 | 181 | 505 | 7 | 10 | - | 93 | 268 | 460 | 6.6 | |
| Pendergrass city, Jackson County | 171 | 127 | 17 | 4 | - | - | 17 | 50 | 104 | 9.4 | |
| Perry city | 3 659 | 1 373 | 1 966 | 37 | 41 | 26 | 333 | 1 414 | 1 912 | 5.4 | |
| Houston County (part) | 3 659 | 1 373 | 1 966 | 37 | 41 | 26 | 333 | 1 414 | 1 912 | 5.4 | |
| Peach County (part) | - | - | - | - | - | - | - | - | - | (X) | |
| Phillipsburg CDP, Tift County | 407 | 64 | 229 | 8 | 16 | - | 110 | 134 | 163 | 14.0 | |
| Pinehurst city, Dooly County | 150 | 57 | 44 | - | - | 4 | 26 | 60 | 64 | 6.7 | |
| Pine Lake city, DeKalb County | 268 | 204 | 62 | - | - | - | 8 | 136 | 124 | 0.7 | |
| Pine Mountain town | 478 | 23 | 303 | 3 | - | - | 89 | 200 | 189 | 4.2 | |
| Harris County (part) | 464 | 23 | 289 | 3 | - | - | 89 | 194 | 181 | 4.3 | |
| Meriwether County (part) | 14 | - | 14 | - | - | - | - | 6 | 8 | - | |
| Pineview town, Wilcox County | 185 | 11 | 57 | 6 | - | - | 55 | 74 | 56 | 18.9 | |
| Pitts city, Wilcox County | 122 | 3 | 57 | - | 6 | - | 19 | 45 | 63 | 5.7 | |
| Plains city, Sumter County | 207 | - | 69 | - | 2 | 2 | 24 | 92 | 86 | 6.8 | |
| Plainville city, Gordon County | 106 | 65 | 13 | 3 | 2 | - | 6 | 39 | 61 | 7.5 | |
| Pooler city, Chatham County | 2 267 | 740 | 1 404 | - | - | - | 80 | 575 | 1 612 | 1.5 | |
| Portal town, Bulloch County | 229 | - | 147 | 7 | 7 | 4 | 19 | 87 | 123 | 1.7 | |
| Porterdale town, Newton County | 450 | 392 | 39 | - | 3 | - | 106 | 178 | 166 | 4.4 | |
| Port Wentworth city, Chatham County | 1 274 | 696 | 503 | - | - | - | 66 | 421 | 787 | 3.9 | |
| Poulan city, Worth County | 358 | 4 | 165 | 2 | 10 | - | 39 | 93 | 226 | 7.3 | |
| Powder Springs city, Cobb County | 4 071 | 3 492 | 543 | - | 19 | - | 124 | 1 121 | 2 826 | 0.6 | |
| Preston town, Webster County | 191 | - | 102 | - | 5 | - | 22 | 65 | 104 | 6.3 | |
| Pulaski town, Candler County | 73 | 5 | 42 | - | 2 | - | 12 | 21 | 40 | 16.4 | |
| Putney CDP, Dougherty County | 1 148 | 62 | 928 | - | 10 | 5 | 55 | 289 | 804 | 0.6 | |
| Quitman city, Brooks County | 1 710 | 726 | 771 | 10 | - | 12 | 310 | 724 | 676 | 10.2 | |
| Ranger town, Gordon County | 37 | 12 | 9 | 2 | 3 | - | - | 20 | 17 | 24.3 | |
| Raoul CDP, Habersham County | 258 | 125 | 73 | 8 | - | 5 | - | 94 | 164 | 5.8 | |
| Ray City city, Berrien County | 298 | 69 | 193 | 7 | 2 | - | 40 | 123 | 135 | 12.8 | |
| Rayle town, Wilkes County | 48 | - | 10 | 6 | 3 | - | - | 16 | 32 | - | |
| Rebecca city, Turner County | 86 | - | 51 | 4 | - | 3 | 3 | 22 | 61 | 9.3 | |
| Redan CDP, DeKalb County | 11 749 | 8 916 | 2 479 | 10 | 8 | 71 | 562 | 4 323 | 6 864 | 0.8 | |
| Reed Creek CDP, Hart County | 982 | 22 | 643 | 7 | 34 | - | 41 | 295 | 646 | 2.9 | |
| Register town, Bulloch County | 79 | - | 31 | 4 | 2 | - | 6 | 47 | 26 | - | |
| Reidsville city, Tattnall County | 914 | 204 | 585 | 12 | 7 | 3 | 133 | 362 | 419 | 12.8 | |
| Remerton city, Lowndes County | 439 | 88 | 349 | - | - | 2 | 22 | 161 | 256 | 1.4 | |
| Rentz town, Laurens County | 151 | 54 | 71 | - | 4 | - | 13 | 53 | 85 | - | |
| Resaca city, Gordon County | 292 | 37 | 198 | 2 | 3 | - | 37 | 114 | 141 | 7.5 | |
| Rest Haven town | 49 | 28 | 17 | - | 4 | - | - | 19 | 30 | - | |
| Gwinnett County (part) | 37 | 23 | 10 | - | 4 | - | - | 15 | 22 | - | |
| Hall County (part) | 12 | 5 | 7 | - | - | - | - | 4 | 8 | - | |
| Reynolds town, Taylor County | 445 | 40 | 123 | 1 | 4 | - | 67 | 174 | 204 | 10.3 | |
| Rhine town, Dodge County | 185 | 7 | 77 | 3 | 9 | - | 29 | 72 | 84 | 17.3 | |
| Riceboro city, Liberty County | 248 | 8 | 125 | 16 | 7 | 3 | 51 | 74 | 123 | 5.6 | |
| Richland city, Stewart County | 621 | 189 | 168 | 6 | 16 | - | 159 | 216 | 246 | 11.9 | |
| Richmond Hill city, Bryan County | 2 486 | 388 | 2 041 | - | - | 9 | 122 | 763 | 1 601 | - | |
| Riddleville town, Washington County | 48 | 2 | 14 | - | - | - | 2 | 15 | 31 | 8.3 | |
| Rincon city, Effingham County | 1 658 | 380 | 1 098 | 10 | - | 23 | 97 | 659 | 902 | 3.1 | |
| Ringgold city, Catosa County | 1 023 | 618 | 342 | 14 | 10 | - | 19 | 483 | 521 | 5.2 | |
| Riverdale city, Clayton County | 4 386 | 2 645 | 1 671 | - | 9 | 12 | 251 | 1 943 | 2 192 | 1.0 | |
| Riverside town, Colquitt County | 19 | - | 13 | - | - | - | - | 12 | 7 | - | |
| Roberta city, Crawford County | 303 | 200 | 73 | - | - | 2 | 45 | 125 | 133 | 4.6 | |
| Robins AFB CDP, Houston County | 698 | 365 | 326 | - | - | - | 5 | 151 | 542 | - | |
| Rochelle city, Wilcox County | 553 | 33 | 263 | 10 | 11 | 10 | 112 | 176 | 265 | 23.7 | |
| Rockmart city, Polk County | 1 538 | 1 180 | 313 | - | 7 | 38 | 243 | 584 | 711 | 2.7 | |
| Rocky Ford town, Screven County | 79 | 2 | 37 | 4 | 1 | - | 13 | 26 | 40 | - | |
| Rome city, Floyd County | 13 229 | 10 237 | 2 580 | 30 | 97 | 39 | 1 793 | 4 965 | 6 471 | 4.7 | |
| Roopville town, Carroll County | 80 | 47 | 8 | - | 2 | - | 6 | 19 | 55 | 5.0 | |
| Rossville city, Walker County | 1 490 | 243 | 1 023 | 105 | 8 | - | 242 | 622 | 626 | 4.1 | |
| Roswell city, Fulton County | 30 304 | 22 872 | 7 138 | 31 | 13 | 31 | 931 | 8 909 | 20 464 | 0.4 | |
| Royston city | 1 024 | 709 | 236 | 4 | 14 | - | 173 | 419 | 432 | 8.4 | |
| Franklin County (part) | 767 | 519 | 186 | 4 | 9 | - | 100 | 323 | 344 | 6.9 | |
| Hart County (part) | 257 | 190 | 50 | - | 5 | - | 73 | 96 | 88 | 12.8 | |
| Madison County (part) | - | - | - | - | - | - | - | - | - | (X) | |
| Rutledge city, Morgan County | 262 | 149 | 79 | - | 4 | - | 13 | 103 | 146 | 5.3 | |
| St. Marys city, Camden County | 4 821 | 339 | 4 343 | - | 34 | 29 | 303 | 1 542 | 2 976 | 1.5 | |
| St. Simons CDP, Glynn County | 6 262 | 1 643 | 4 518 | 11 | 8 | 22 | 136 | 2 338 | 3 788 | 0.3 | |
| Sale City town, Mitchell County | 129 | 5 | 67 | - | 3 | - | 2 | 47 | 80 | 3.9 | |
| Salem CDP, Upson County | 126 | - | 27 | - | - | - | - | 31 | 95 | - | |
| Sandersville city, Washington County | 2 356 | 1 624 | 567 | 9 | - | 20 | 404 | 943 | 1 009 | 7.6 | |

Table 22. Fuels and Equipment Characteristics: 2000—Con.

[Data based on a sample (except Tables 65-68). For information on confidentiality protection, coverage, sampling error, and nonsampling error, see Appendix G. For location of definitions, see "How to Use This Census Report"]

| State County Place | Occupied housing units | House heating fuel | | | | | Vehicles available | | | Percent no telephone service available |
|--|------------------------------|--------------------|-------------|--------------------------------|--|------|--------------------|--------|--------------|---|
| | | Utility gas | Electricity | Fuel oil, kerosene, etc. | Coal or coke, wood, solar energy, or other fuel | None | None | 1 | 2 or more | |
| PLACE—Con. | | | | | | | | | | |
| Sandy Springs CDP, Fulton County | 39 219 | 24 379 | 14 457 | 72 | 8 | 16 | 2 575 | 16 273 | 20 371 | 0.5 |
| Santa Claus city, Toombs County | 66 | - | 64 | - | - | - | 2 | 18 | 46 | 3.0 |
| Sardis town, Burke County | 442 | 10 | 282 | 2 | 4 | - | 76 | 142 | 224 | 14.5 |
| Sasser town, Terrell County | 157 | 6 | 62 | 9 | 2 | - | 22 | 57 | 78 | 3.2 |
| Savannah city, Chatham County | 51 426 | 30 413 | 19 614 | 152 | 55 | 270 | 9 071 | 21 689 | 20 666 | 2.9 |
| Scotland city | 113 | 20 | 50 | - | - | - | 9 | 39 | 65 | 9.7 |
| Telfair County (part) | 98 | 17 | 45 | - | - | - | 4 | 31 | 63 | 8.2 |
| Wheeler County (part) | 15 | 3 | 5 | - | - | - | 5 | 8 | 2 | 20.0 |
| Scottdale CDP, DeKalb County | 4 007 | 2 429 | 1 495 | 15 | 6 | 7 | 655 | 1 730 | 1 622 | 1.4 |
| Screven city, Wayne County | 291 | 129 | 132 | 6 | - | 4 | 37 | 124 | 130 | 9.6 |
| Senoia city, Coweta County | 619 | 374 | 192 | 2 | 2 | - | 35 | 173 | 411 | 2.4 |
| Shady Dale town, Jasper County | 86 | 6 | 15 | 3 | 2 | - | 2 | 35 | 49 | 2.3 |
| Shannon CDP, Floyd County | 713 | 453 | 197 | - | - | - | 14 | 233 | 466 | 2.9 |
| Sharon city, Taliaferro County | 41 | 23 | 9 | - | - | - | 4 | 8 | 29 | - |
| Sharpsburg town, Coweta County | 122 | 41 | 31 | 9 | - | 3 | 7 | 19 | 96 | 3.3 |
| Shellman city, Randolph County | 410 | 158 | 148 | 10 | 9 | 2 | 98 | 148 | 164 | 15.4 |
| Shiloh city, Harris County | 155 | - | 45 | 4 | 3 | - | 8 | 41 | 106 | 11.0 |
| Siloam town, Greene County | 125 | 28 | 10 | 11 | 11 | - | 17 | 36 | 72 | 13.6 |
| Skidaway Island CDP, Chatham County | 3 198 | 2 182 | 1 010 | - | - | 6 | 24 | 801 | 2 373 | - |
| Sky Valley city, Rabun County | 118 | 2 | 96 | 3 | - | - | 2 | 34 | 82 | - |
| Smithville city, Lee County | 266 | 14 | 100 | 2 | 3 | 2 | 59 | 90 | 117 | 6.4 |
| Smyrna city, Cobb County | 18 455 | 12 909 | 5 376 | 13 | 22 | 35 | 1 148 | 8 575 | 8 732 | 1.3 |
| Snellville city, Gwinnett County | 5 144 | 4 472 | 644 | - | - | - | 137 | 1 201 | 3 806 | 0.3 |
| Social Circle city | 1 167 | 558 | 502 | 13 | 31 | - | 145 | 380 | 642 | 10.6 |
| Newton County (part) | - | - | - | - | - | - | - | - | - | (X) |
| Walton County (part) | 1 167 | 558 | 502 | 13 | 31 | - | 145 | 380 | 642 | 10.6 |
| Soperton city, Treutlen County | 1 093 | 545 | 385 | 7 | 15 | - | 173 | 487 | 433 | 12.6 |
| Sparks town, Cook County | 652 | 12 | 344 | 14 | 3 | 7 | 68 | 264 | 320 | 14.0 |
| Sparta city, Hancock County | 626 | 354 | 134 | 9 | 17 | - | 185 | 201 | 240 | 12.5 |
| Springfield city, Effingham County | 603 | 207 | 371 | - | 6 | 3 | 64 | 197 | 342 | 5.0 |
| Stapleton city, Jefferson County | 103 | 72 | 25 | - | - | - | 6 | 34 | 63 | 16.5 |
| Statesboro city, Bulloch County | 8 591 | 1 518 | 6 879 | 27 | 49 | 10 | 930 | 3 424 | 4 237 | 5.0 |
| Stattham city, Barrow County | 730 | 221 | 386 | 9 | 14 | 2 | 56 | 181 | 493 | 1.8 |
| Stillmore town, Emanuel County | 223 | - | 127 | 7 | 5 | 2 | 44 | 59 | 120 | 14.3 |
| Stockbridge city, Henry County | 3 699 | 2 419 | 1 171 | 10 | 28 | - | 137 | 1 124 | 2 438 | 1.7 |
| Stone Mountain city, DeKalb County | 2 421 | 1 655 | 746 | - | - | - | 177 | 1 248 | 996 | 1.3 |
| Sugar Hill city, Gwinnett County | 3 960 | 3 162 | 757 | 9 | 32 | - | 158 | 865 | 2 937 | 0.7 |
| Summertown town, Emanuel County | 51 | - | 24 | - | 4 | - | 2 | 18 | 31 | - |
| Summerville city, Chattooga County | 1 844 | 1 202 | 453 | 65 | 35 | - | 339 | 694 | 811 | 13.8 |
| Sumner town, Worth County | 104 | 3 | 64 | - | - | - | 2 | 26 | 76 | 4.8 |
| Sunny Side city, Spalding County | 49 | 47 | 2 | - | - | - | 5 | 16 | 28 | - |
| Sunnyside CDP, Ware County | 526 | 154 | 357 | 8 | - | - | 7 | 212 | 307 | - |
| Sunset Village CDP, Upson County | 364 | 117 | 113 | 7 | 6 | - | 14 | 140 | 210 | 4.9 |
| Surrency town, Appling County | 98 | 5 | 39 | 2 | 2 | - | 13 | 28 | 57 | 16.3 |
| Suwanee city, Gwinnett County | 3 030 | 2 056 | 902 | - | 10 | - | 78 | 633 | 2 319 | 0.3 |
| Swainsboro city, Emanuel County | 2 694 | 1 506 | 917 | 6 | 4 | - | 614 | 1 041 | 1 039 | 11.5 |
| Sycamore city, Turner County | 181 | 12 | 61 | 1 | - | - | 7 | 72 | 102 | 8.8 |
| Sylvania city, Screven County | 1 137 | 444 | 554 | 18 | 19 | - | 205 | 455 | 477 | 6.2 |
| Sylvester city, Worth County | 2 229 | 698 | 1 126 | 30 | 2 | - | 427 | 854 | 948 | 9.6 |
| Talbotton city, Talbot County | 373 | 107 | 104 | 7 | - | - | 125 | 111 | 137 | 20.6 |
| Talking Rock town, Pickens County | 18 | - | 4 | 7 | 5 | - | 2 | 2 | 14 | - |
| Tallapoosa city, Haralson County | 1 238 | 800 | 329 | - | 18 | 8 | 141 | 399 | 698 | 3.2 |
| Tallah Falls town | 80 | - | 26 | 6 | 4 | 5 | - | 18 | 62 | 2.5 |
| Habersham County (part) | 31 | - | 16 | 6 | - | - | - | 5 | 26 | - |
| Rabun County (part) | 49 | - | 10 | - | 4 | 5 | - | 13 | 36 | 4.1 |
| Talmo town, Jackson County | 137 | 72 | 48 | - | 4 | - | 8 | 58 | 71 | 6.6 |
| Tarrytown village, Montgomery County | 39 | - | 13 | - | 4 | - | 5 | 13 | 21 | 7.7 |
| Taylorsville town | 97 | 60 | 19 | - | - | - | 5 | 39 | 53 | 2.1 |
| Bartow County (part) | 83 | 46 | 19 | - | - | - | 5 | 31 | 47 | 2.4 |
| Polk County (part) | 14 | 14 | - | - | - | - | - | 8 | 6 | - |
| Temple city | 864 | 603 | 142 | 4 | 18 | 9 | 25 | 298 | 541 | 2.0 |
| Carroll County (part) | 864 | 603 | 142 | 4 | 18 | 9 | 25 | 298 | 541 | 2.0 |
| Haralson County (part) | - | - | - | - | - | - | - | - | - | (X) |
| Tennille city, Washington County | 630 | 521 | 71 | 2 | 3 | 4 | 147 | 223 | 260 | 4.8 |
| Thomaston city, Upson County | 3 892 | 3 046 | 763 | - | - | - | 695 | 1 670 | 1 527 | 4.7 |
| Thomasville city, Thomas County | 6 993 | 2 667 | 3 877 | 29 | 65 | 22 | 1 075 | 2 841 | 3 077 | 5.4 |
| Thomson city, McDuffie County | 2 616 | 1 570 | 901 | 20 | 41 | 32 | 592 | 994 | 1 030 | 9.2 |
| Thunderbolt town, Chatham County | 1 026 | 672 | 325 | - | - | 7 | 95 | 390 | 541 | 1.8 |
| Tifton city, Tift County | 5 437 | 1 459 | 3 482 | 89 | 19 | 6 | 762 | 2 271 | 2 404 | 7.5 |
| Tiger town, Rabun County | 125 | 3 | 43 | 2 | 11 | - | 14 | 47 | 64 | 6.4 |
| Tignall town, Wilkes County | 276 | 201 | 45 | 2 | 2 | - | 53 | 100 | 123 | 3.6 |
| Toccoa city, Stephens County | 3 909 | 2 731 | 858 | 31 | 53 | - | 472 | 1 481 | 1 956 | 10.7 |
| Toombsboro town, Wilkinson County | 217 | 14 | 71 | 2 | - | - | 25 | 88 | 104 | 3.7 |
| Trenton city, Dade County | 805 | 389 | 321 | 12 | - | - | 54 | 257 | 494 | 1.0 |
| Trion town, Chattooga County | 816 | 629 | 176 | - | 4 | 2 | 79 | 387 | 350 | 6.7 |
| Tucker CDP, DeKalb County | 10 451 | 8 232 | 2 131 | 16 | 10 | - | 420 | 3 314 | 6 717 | 0.3 |
| Tunnel Hill city, Whitfield County | 445 | 174 | 214 | 11 | - | - | 12 | 142 | 291 | 4.7 |
| Turin town, Coweta County | 66 | - | 21 | - | - | - | - | 14 | 52 | - |
| Twin City city, Emanuel County | 535 | 237 | 235 | 9 | 1 | - | 69 | 202 | 264 | 8.8 |
| Tybee Island city, Chatham County | 1 580 | 33 | 1 358 | 22 | - | 14 | 109 | 608 | 863 | 2.4 |
| Tyrone town, Fayette County | 1 356 | 1 123 | 150 | 8 | - | - | 15 | 246 | 1 095 | 1.5 |
| Ty Ty city, Tift County | 266 | 9 | 168 | - | - | 2 | 46 | 92 | 128 | 13.2 |
| Unadilla city, Dooly County | 655 | 317 | 232 | 3 | 1 | - | 148 | 254 | 253 | 17.4 |

Table 22. **Fuels and Equipment Characteristics: 2000**—Con.

[Data based on a sample (except Tables 65-68). For information on confidentiality protection, coverage, sampling error, and nonsampling error, see Appendix G. For location of definitions, see "How to Use This Census Report"]

| State County Place | Occupied housing units | House heating fuel | | | | | Vehicles available | | | | Percent no telephone service available |
|---|------------------------------|--------------------|-------------|--------------------------------|--|------|--------------------|-------|--------------|------|---|
| | | Utility gas | Electricity | Fuel oil, kerosene, etc. | Coal or coke, wood, solar energy, or other fuel | None | None | 1 | 2 or more | | |
| PLACE —Con. | | | | | | | | | | | |
| Union City city, Fulton County | 4 962 | 2 078 | 2 795 | 17 | - | 15 | 640 | 2 357 | 1 965 | 2.4 | |
| Union Point city, Greene County | 654 | 475 | 116 | 10 | 19 | - | 108 | 256 | 290 | 14.4 | |
| Unionville CDP, Tift County | 700 | 102 | 327 | - | 9 | - | 90 | 311 | 299 | 9.7 | |
| Uvalda city, Montgomery County | 202 | 95 | 88 | 3 | - | - | 27 | 63 | 112 | 6.4 | |
| Valdosta city, Lowndes County | 16 743 | 6 240 | 10 094 | 12 | 22 | 121 | 1 861 | 6 574 | 8 308 | 3.9 | |
| Varnell city, Whitfield County | 490 | 6 | 390 | 5 | 11 | 3 | - | 114 | 376 | 1.4 | |
| Vernonburg town, Chatham County | 58 | 17 | 34 | 7 | - | - | 6 | 8 | 44 | - | |
| Vidalia city | 4 219 | 753 | 3 207 | 18 | 18 | 24 | 455 | 1 725 | 2 039 | 5.9 | |
| Montgomery County (part) | 76 | - | 71 | - | - | - | - | - | 76 | - | |
| Toombs County (part) | 4 143 | 753 | 3 136 | 18 | 18 | 24 | 455 | 1 725 | 1 963 | 6.0 | |
| Vidette city, Burke County | 49 | 10 | 26 | - | - | - | 7 | 9 | 33 | - | |
| Vienna city, Dooly County | 1 091 | 408 | 617 | 5 | 3 | 4 | 242 | 453 | 396 | 9.9 | |
| Villa Rica city | 1 478 | 728 | 508 | - | 24 | 8 | 218 | 552 | 708 | 4.2 | |
| Carroll County (part) | 1 413 | 719 | 475 | - | 24 | - | 218 | 534 | 661 | 4.4 | |
| Douglas County (part) | 65 | 9 | 33 | - | - | 8 | - | 18 | 47 | - | |
| Vinings CDP, Cobb County | 5 127 | 2 526 | 2 542 | - | - | 8 | 146 | 2 257 | 2 724 | - | |
| Waco city, Haralson County | 186 | 147 | 11 | - | 3 | - | 17 | 45 | 124 | 8.6 | |
| Wadley city, Jefferson County | 770 | 43 | 298 | 13 | 11 | 7 | 257 | 251 | 262 | 11.9 | |
| Waleska city, Cherokee County | 112 | 63 | 17 | - | 2 | - | 1 | 40 | 71 | 1.8 | |
| Walnut Grove town, Walton County | 446 | 143 | 269 | 2 | 2 | 2 | 15 | 121 | 310 | 2.9 | |
| Walthourville city, Liberty County | 1 331 | 196 | 971 | - | 8 | 11 | 91 | 577 | 663 | 2.2 | |
| Warm Springs city, Meriwether County | 192 | 10 | 56 | 6 | 2 | - | 23 | 82 | 87 | 6.8 | |
| Warner Robins city | 19 658 | 6 927 | 12 486 | 9 | 29 | 62 | 1 445 | 7 838 | 10 375 | 2.3 | |
| Houston County (part) | 19 652 | 6 927 | 12 484 | 9 | 29 | 60 | 1 445 | 7 834 | 10 373 | 2.3 | |
| Peach County (part) | 6 | - | 2 | - | - | 2 | - | 4 | 2 | - | |
| Warrenton city, Warren County | 815 | 476 | 233 | 8 | 12 | 5 | 245 | 285 | 285 | 8.0 | |
| Warwick city, Worth County | 158 | 6 | 102 | - | - | - | 24 | 52 | 82 | 8.9 | |
| Washington city, Wilkes County | 1 828 | 1 327 | 386 | 8 | 23 | - | 379 | 642 | 807 | 4.7 | |
| Watkinsville town, Oconee County | 835 | 495 | 294 | 4 | 9 | 4 | 32 | 265 | 538 | 1.6 | |
| Waverly Hall town, Harris County | 240 | 72 | 67 | 2 | 6 | - | 21 | 105 | 114 | 4.2 | |
| Waycross city | 6 172 | 2 923 | 2 883 | 33 | 19 | 15 | 1 098 | 2 535 | 2 539 | 9.7 | |
| Pierce County (part) | - | - | - | - | - | - | - | - | - | (X) | |
| Ware County (part) | 6 172 | 2 923 | 2 883 | 33 | 19 | 15 | 1 098 | 2 535 | 2 539 | 9.7 | |
| Waynesboro city, Burke County | 2 189 | 1 004 | 1 075 | 23 | 9 | - | 690 | 688 | 811 | 7.5 | |
| Weston town, Webster County | 27 | - | 6 | - | 3 | - | 3 | 2 | 22 | - | |
| West Point city | 1 320 | 924 | 314 | - | 9 | - | 300 | 456 | 564 | 5.5 | |
| Harris County (part) | 284 | 147 | 137 | - | - | - | - | 126 | 158 | - | |
| Troup County (part) | 1 036 | 777 | 177 | - | 9 | - | 300 | 330 | 406 | 7.0 | |
| Whigham city, Grady County | 187 | 5 | 101 | 9 | 2 | - | 19 | 87 | 81 | 11.2 | |
| White city, Bartow County | 256 | 138 | 59 | 10 | 8 | - | 12 | 83 | 161 | 9.4 | |
| Whitemarsh Island CDP, Chatham County | 2 340 | 919 | 1 364 | - | - | 19 | 82 | 713 | 1 545 | 1.0 | |
| White Plains city, Greene County | 115 | 12 | 34 | 4 | 3 | - | 10 | 54 | 51 | 2.6 | |
| Whitesburg town, Carroll County | 236 | 180 | 25 | 1 | 2 | 2 | 23 | 91 | 122 | 3.4 | |
| Willacoochee city, Atkinson County | 530 | 10 | 345 | 5 | 12 | 5 | 57 | 220 | 253 | 15.7 | |
| Williamson town, Pike County | 117 | 3 | 25 | 1 | 4 | - | 2 | 36 | 79 | 2.6 | |
| Wilmington Island CDP, Chatham County | 5 613 | 2 370 | 3 159 | 17 | - | 11 | 61 | 1 556 | 3 996 | - | |
| Winder city, Barrow County | 3 908 | 2 082 | 1 679 | 7 | 21 | - | 436 | 1 345 | 2 127 | 4.9 | |
| Winterville city, Clarke County | 413 | 228 | 177 | - | 6 | - | 13 | 129 | 271 | 0.7 | |
| Woodbine city, Camden County | 415 | 101 | 274 | 6 | 5 | 2 | 58 | 135 | 222 | 3.6 | |
| Woodbury city, Meriwether County | 472 | 276 | 72 | 2 | 4 | 6 | 62 | 166 | 244 | 6.8 | |
| Woodland city, Talbot County | 192 | 67 | 20 | - | 5 | 1 | 46 | 81 | 65 | 17.2 | |
| Woodstock city, Cherokee County | 3 845 | 2 932 | 805 | - | 10 | 5 | 97 | 1 333 | 2 415 | 0.7 | |
| Woodville city, Greene County | 131 | 77 | 20 | 9 | 2 | - | 7 | 69 | 55 | 8.4 | |
| Woolsey town, Fayette County | 56 | 2 | 33 | - | - | - | - | 4 | 52 | - | |
| Wrens city, Jefferson County | 916 | 612 | 234 | - | 9 | - | 230 | 300 | 386 | 9.0 | |
| Wrightsville city, Johnson County | 882 | 408 | 315 | 4 | 16 | 15 | 228 | 311 | 343 | 11.3 | |
| Yatesville town, Upson County | 170 | 10 | 47 | - | 14 | - | 5 | 48 | 117 | 2.9 | |
| Young Harris city, Towns County | 110 | - | 44 | 8 | 1 | 2 | 8 | 41 | 61 | 7.3 | |
| Zebulon city, Pike County | 466 | 224 | 199 | - | 6 | 2 | 47 | 217 | 202 | 2.8 | |

Table 23. Owner and Renter Household Characteristics: 2000

[Data based on a sample (except Tables 65-68). For information on confidentiality protection, coverage, sampling error, and nonsampling error, see Appendix G. For location of definitions, see "How to Use This Census Report"]

| State County County Subdivision Place | Owner-occupied housing units | | | | | | Renter-occupied housing units | | | | |
|--|------------------------------|------------------------|--------------------|----------------------------------|-----------------|--------------------------------------|-------------------------------|--------------------|----------------------------------|-----------------|--------------------------------------|
| | Occupied housing units | Average household size | Occupants per room | Year householder moved into unit | | Percent 1 unit, detached or attached | Average household size | Occupants per room | Year householder moved into unit | | Percent 5 or more units in structure |
| | | | | 1999 to March 2000 | 1969 or earlier | | | | 1999 to March 2000 | 1969 or earlier | |
| The State | 3 006 369 | 2.73 | 0.42 | 248 508 | 212 694 | 85.7 | 2.47 | 0.57 | 439 078 | 16 162 | 39.7 |
| Appling County | 6 606 | 2.58 | 0.45 | 526 | 792 | 63.2 | 2.66 | 0.57 | 548 | 56 | 5.8 |
| Altamaha River CCD | 1 101 | 2.54 | 0.46 | 112 | 128 | 57.0 | 2.95 | 0.54 | 52 | - | 3.0 |
| Baxley CCD | 3 491 | 2.63 | 0.45 | 247 | 382 | 68.1 | 2.60 | 0.60 | 383 | 14 | 8.1 |
| Baxley city (part) | 1 582 | 2.55 | 0.43 | 73 | 217 | 79.4 | 2.60 | 0.59 | 215 | 14 | 8.2 |
| Satilla Creek CCD | 1 387 | 2.60 | 0.44 | 112 | 150 | 54.8 | 2.84 | 0.53 | 97 | 13 | - |
| Baxley city (part) | - | - | (X) | - | - | (X) | - | (X) | - | - | (X) |
| Graham city | 124 | 2.50 | 0.44 | 4 | 21 | 62.0 | 2.06 | 0.40 | 6 | - | - |
| Surrency-Thornton CCD | 627 | 2.42 | 0.42 | 55 | 132 | 69.0 | 2.35 | 0.47 | 16 | 29 | - |
| Baxley city (part) | - | - | (X) | - | - | (X) | - | (X) | - | - | (X) |
| Surrency town | 98 | 2.73 | 0.48 | 2 | 21 | 80.2 | 3.58 | 0.74 | 3 | - | - |
| Atkinson County | 2 717 | 2.76 | 0.48 | 290 | 242 | 52.2 | 2.86 | 0.62 | 267 | 32 | 9.7 |
| Axson CCD | 429 | 2.73 | 0.50 | 55 | 24 | 50.3 | 3.15 | 0.62 | 6 | - | - |
| Pearson CCD | 1 509 | 2.83 | 0.49 | 152 | 132 | 51.6 | 2.84 | 0.62 | 202 | 22 | 11.1 |
| Pearson city | 648 | 2.76 | 0.50 | 25 | 56 | 52.9 | 2.87 | 0.67 | 132 | 4 | 18.8 |
| Willacoochee CCD | 779 | 2.64 | 0.45 | 83 | 86 | 54.7 | 2.84 | 0.63 | 59 | 10 | 8.9 |
| Willacoochee city | 530 | 2.67 | 0.45 | 41 | 40 | 53.6 | 2.81 | 0.64 | 57 | 5 | 11.0 |
| Bacon County | 3 833 | 2.66 | 0.46 | 237 | 526 | 65.5 | 2.40 | 0.53 | 352 | 13 | 7.0 |
| Alma CCD | 2 788 | 2.65 | 0.46 | 159 | 374 | 66.7 | 2.40 | 0.55 | 311 | 7 | 8.4 |
| Alma city (part) | 1 215 | 2.64 | 0.44 | 32 | 160 | 91.5 | 2.17 | 0.50 | 192 | - | 12.0 |
| Rockingham CCD | 1 045 | 2.68 | 0.47 | 78 | 152 | 62.7 | 2.42 | 0.48 | 41 | 6 | - |
| Alma city (part) | - | - | (X) | - | - | (X) | - | (X) | - | - | (X) |
| Baker County | 1 514 | 2.60 | 0.46 | 87 | 201 | 55.2 | 2.98 | 0.64 | 97 | 13 | 2.4 |
| Milford CCD | 539 | 2.46 | 0.43 | 18 | 119 | 60.8 | 3.22 | 0.59 | 24 | - | - |
| Newton CCD | 975 | 2.67 | 0.47 | 69 | 82 | 52.0 | 2.87 | 0.67 | 73 | 13 | 3.5 |
| Newton city | 336 | 2.84 | 0.52 | 21 | 29 | 50.2 | 2.14 | 0.58 | 45 | - | 7.8 |
| Baldwin County | 14 758 | 2.58 | 0.43 | 878 | 1 358 | 71.0 | 2.35 | 0.51 | 2 140 | 63 | 19.3 |
| Coopers CCD | 2 171 | 2.63 | 0.44 | 126 | 251 | 53.9 | 2.84 | 0.54 | 126 | - | - |
| Milledgeville city (part) | 15 | 1.00 | 0.25 | - | - | 100.0 | 2.29 | 0.33 | - | - | - |
| Milledgeville-Midway-Hardwick CCD | 10 967 | 2.54 | 0.42 | 634 | 1 022 | 77.8 | 2.30 | 0.51 | 1 963 | 48 | 21.6 |
| Midway-Hardwick CDP | 1 842 | 2.70 | 0.50 | 127 | 199 | 53.0 | 2.67 | 0.55 | 282 | - | 11.1 |
| Milledgeville city (part) | 4 808 | 2.48 | 0.39 | 176 | 633 | 93.4 | 2.27 | 0.52 | 1 097 | 41 | 26.0 |
| Union Point CCD | 1 620 | 2.66 | 0.45 | 118 | 85 | 60.9 | 2.47 | 0.51 | 51 | 15 | 3.8 |
| Milledgeville city (part) | 12 | 3.50 | 0.76 | 7 | - | 58.3 | - | (X) | - | - | (X) |
| Banks County | 5 364 | 2.71 | 0.46 | 433 | 589 | 63.7 | 2.58 | 0.55 | 374 | 45 | 1.4 |
| Baldwin CCD | 1 633 | 2.65 | 0.45 | 121 | 191 | 67.9 | 2.70 | 0.59 | 161 | 3 | - |
| Alto town (part) | 117 | 3.51 | 0.66 | 4 | 13 | 29.2 | 2.60 | 0.67 | 31 | 1 | - |
| Baldwin city (part) | 189 | 2.12 | 0.37 | - | 30 | 77.6 | 2.73 | 0.89 | 22 | - | - |
| Davis Academy CCD | 918 | 2.92 | 0.49 | 59 | 96 | 52.5 | 2.36 | 0.57 | 24 | - | - |
| Homer CCD | 1 508 | 2.59 | 0.45 | 150 | 156 | 59.8 | 2.72 | 0.56 | 111 | 31 | 4.2 |
| Homer town | 377 | 2.53 | 0.42 | 16 | 24 | 62.6 | 2.75 | 0.59 | 48 | 18 | 9.5 |
| Maysville CCD | 1 305 | 2.77 | 0.47 | 103 | 146 | 71.8 | 2.28 | 0.48 | 78 | 11 | - |
| Gillsville city (part) | 14 | 4.13 | 0.66 | - | 5 | 100.0 | 1.83 | 0.42 | - | - | - |
| Lula city (part) | 33 | 2.42 | 0.39 | - | 14 | 87.1 | 4.00 | 0.57 | 2 | - | - |
| Maysville town (part) | 259 | 2.73 | 0.44 | 28 | 16 | 90.8 | 1.81 | 0.34 | 5 | - | - |
| Barrow County | 16 354 | 2.91 | 0.47 | 1 876 | 1 144 | 84.2 | 2.43 | 0.52 | 1 688 | 99 | 12.6 |
| Auburn CCD | 5 135 | 3.03 | 0.49 | 621 | 162 | 86.4 | 2.52 | 0.50 | 386 | 14 | 5.9 |
| Auburn city (part) | 2 060 | 3.13 | 0.51 | 225 | 55 | 97.6 | 2.87 | 0.56 | 213 | - | 9.6 |
| Braselton town (part) | 83 | 2.39 | 0.29 | 28 | 2 | 100.0 | 3.33 | 1.11 | 2 | - | 66.7 |
| Carl town | 97 | 2.36 | 0.40 | - | 27 | 95.5 | 2.56 | 0.38 | 3 | - | - |
| Bethlehem CCD | 2 588 | 2.98 | 0.48 | 333 | 231 | 86.1 | 2.73 | 0.53 | 206 | 8 | - |
| Bethlehem town | 247 | 2.68 | 0.46 | 15 | 31 | 86.7 | 3.55 | 0.73 | 17 | - | - |
| Winder city (part) | - | - | (X) | - | - | (X) | - | (X) | - | - | (X) |
| Statham CCD | 2 030 | 2.64 | 0.44 | 288 | 255 | 74.2 | 3.21 | 0.66 | 150 | 3 | 6.0 |
| Statham city | 730 | 2.74 | 0.48 | 119 | 89 | 81.1 | 2.92 | 0.65 | 73 | 3 | 15.4 |
| Winder CCD | 6 601 | 2.86 | 0.46 | 634 | 496 | 85.0 | 2.22 | 0.50 | 946 | 74 | 18.6 |
| Winder city (part) | 3 908 | 2.70 | 0.44 | 234 | 330 | 92.8 | 2.19 | 0.51 | 730 | 64 | 23.3 |
| Bartow County | 27 176 | 2.83 | 0.46 | 2 423 | 2 153 | 82.1 | 2.55 | 0.56 | 3 030 | 162 | 19.1 |
| Adairsville CCD | 2 846 | 2.82 | 0.47 | 221 | 273 | 83.2 | 2.45 | 0.54 | 306 | 16 | 13.5 |
| Adairsville city | 992 | 2.73 | 0.45 | 72 | 133 | 87.4 | 2.34 | 0.56 | 215 | 6 | 20.3 |
| Cartersville CCD | 13 992 | 2.82 | 0.45 | 1 034 | 1 185 | 90.3 | 2.46 | 0.56 | 1 984 | 98 | 26.1 |
| Cartersville city (part) | 5 827 | 2.79 | 0.42 | 226 | 695 | 97.7 | 2.41 | 0.58 | 1 083 | 47 | 32.1 |
| Emerson city (part) | - | - | (X) | - | - | (X) | - | (X) | - | - | (X) |
| Euharlee city (part) | 400 | 3.02 | 0.53 | 36 | - | 83.1 | 2.70 | 0.54 | 78 | - | - |
| Emerson CCD | 3 775 | 2.84 | 0.48 | 280 | 194 | 55.8 | 2.55 | 0.51 | 342 | 6 | 1.3 |
| Cartersville city (part) | - | - | (X) | - | - | (X) | - | (X) | - | - | (X) |
| Emerson city (part) | 387 | 3.27 | 0.58 | 19 | 73 | 72.6 | 1.75 | 0.37 | 37 | 6 | - |
| Euharlee-Tailorsville CCD | 2 056 | 2.95 | 0.50 | 360 | 145 | 88.9 | 3.50 | 0.67 | 110 | - | 3.7 |
| Euharlee city (part) | 637 | 3.21 | 0.51 | 173 | 9 | 97.9 | 5.08 | 0.81 | 20 | - | - |
| Tailorsville town (part) | 83 | 2.27 | 0.39 | 10 | 16 | 93.2 | 2.80 | 0.58 | 4 | - | - |
| Kingston CCD | 1 451 | 2.68 | 0.45 | 169 | 105 | 75.7 | 3.40 | 0.71 | 86 | 6 | 2.6 |
| Kingston city | 247 | 2.58 | 0.47 | 8 | 52 | 68.8 | 2.91 | 0.60 | 20 | 5 | - |
| White-Pine Log CCD | 3 056 | 2.88 | 0.46 | 359 | 251 | 79.5 | 2.56 | 0.55 | 202 | 36 | 10.2 |
| Cartersville city (part) | - | - | (X) | - | - | (X) | - | (X) | - | - | (X) |
| White city | 256 | 2.53 | 0.43 | 17 | 39 | 79.4 | 2.96 | 0.62 | 40 | 6 | 3.3 |
| Ben Hill County | 6 673 | 2.62 | 0.44 | 428 | 708 | 72.8 | 2.46 | 0.55 | 829 | 86 | 15.3 |
| Fitzgerald CCD | 6 106 | 2.60 | 0.43 | 396 | 651 | 74.0 | 2.45 | 0.55 | 800 | 73 | 16.3 |
| Fitzgerald city (part) | 3 484 | 2.54 | 0.42 | 171 | 428 | 87.8 | 2.40 | 0.56 | 587 | 33 | 21.7 |
| Little House Creek CCD | 567 | 2.81 | 0.46 | 32 | 57 | 61.9 | 2.57 | 0.52 | 29 | 13 | - |
| Fitzgerald city (part) | 6 | 4.33 | 0.87 | - | - | 100.0 | - | (X) | - | - | (X) |
| Berrien County | 6 261 | 2.58 | 0.44 | 572 | 600 | 62.5 | 2.54 | 0.55 | 685 | 41 | 7.3 |
| Alapaha CCD | 601 | 2.53 | 0.43 | 58 | 44 | 57.4 | 2.47 | 0.50 | 45 | 11 | - |
| Alapaha town | 271 | 2.36 | 0.44 | 33 | 16 | 51.7 | 2.73 | 0.55 | 20 | 11 | - |
| Enigma CCD | 1 086 | 2.77 | 0.48 | 63 | 97 | 45.2 | 2.48 | 0.52 | 65 | 8 | - |
| Enigma town | 324 | 2.64 | 0.48 | 20 | 22 | 50.9 | 2.98 | 0.61 | 36 | 3 | - |
| Nashville CCD | 3 596 | 2.50 | 0.42 | 356 | 360 | 70.3 | 2.53 | 0.57 | 457 | 13 | 11.4 |

Table 23. Owner and Renter Household Characteristics: 2000—Con.

[Data based on a sample (except Tables 65-68). For information on confidentiality protection, coverage, sampling error, and nonsampling error, see Appendix G. For location of definitions, see "How to Use This Census Report"]

| State County County Subdivision Place | Owner-occupied housing units | | | | | | Renter-occupied housing units | | | | |
|--|------------------------------|------------------------|--------------------|----------------------------------|-----------------|--------------------------------------|-------------------------------|--------------------|----------------------------------|-----------------|--------------------------------------|
| | Occupied housing units | Average household size | Occupants per room | Year householder moved into unit | | Percent 1 unit, detached or attached | Average household size | Occupants per room | Year householder moved into unit | | Percent 5 or more units in structure |
| | | | | 1999 to March 2000 | 1969 or earlier | | | | 1999 to March 2000 | 1969 or earlier | |
| Berrien County—Con. | | | | | | | | | | | |
| Nashville CCD—Con. | | | | | | | | | | | |
| Nashville city | 1 861 | 2.42 | 0.40 | 173 | 202 | 80.9 | 2.49 | 0.56 | 336 | 6 | 15.9 |
| Ray City CCD | 978 | 2.63 | 0.44 | 95 | 99 | 58.8 | 2.65 | 0.55 | 118 | 9 | - |
| Ray City city | 298 | 2.28 | 0.39 | 14 | 40 | 67.3 | 2.75 | 0.59 | 76 | - | - |
| Bibb County | 59 667 | 2.59 | 0.40 | 3 095 | 5 788 | 95.0 | 2.35 | 0.55 | 10 057 | 586 | 35.3 |
| Lizella CCD | 6 585 | 2.71 | 0.41 | 577 | 270 | 87.7 | 1.93 | 0.42 | 738 | 17 | 56.6 |
| Macon city (part) | - | - | (X) | - | - | (X) | - | (X) | - | - | (X) |
| Macon CCD | 47 280 | 2.56 | 0.39 | 2 100 | 4 847 | 97.9 | 2.35 | 0.55 | 8 949 | 492 | 35.1 |
| Macon city (part) | 38 425 | 2.48 | 0.39 | 1 415 | 4 517 | 97.6 | 2.39 | 0.56 | 7 360 | 479 | 30.5 |
| Payne city | 86 | 1.66 | 0.35 | - | 20 | 100.0 | 2.69 | 0.60 | 18 | 4 | 5.1 |
| Rutland CCD | 3 867 | 2.63 | 0.41 | 330 | 381 | 86.7 | 2.62 | 0.53 | 267 | 43 | 12.2 |
| Swift Creek CCD | 1 935 | 2.60 | 0.43 | 88 | 290 | 91.1 | 2.86 | 0.58 | 103 | 34 | 14.6 |
| Macon city (part) | - | - | (X) | - | - | (X) | - | (X) | - | - | (X) |
| Bleckley County | 4 372 | 2.48 | 0.41 | 289 | 587 | 74.6 | 2.66 | 0.58 | 310 | 67 | 8.3 |
| Cochran CCD | 3 890 | 2.49 | 0.41 | 229 | 466 | 75.3 | 2.56 | 0.57 | 298 | 51 | 9.0 |
| Cochran city | 1 651 | 2.52 | 0.41 | 54 | 196 | 81.5 | 2.39 | 0.55 | 172 | 12 | 15.1 |
| Salem CCD | 482 | 2.40 | 0.39 | 60 | 121 | 69.2 | 3.87 | 0.74 | 12 | 16 | - |
| Allentown town (part) | - | - | (X) | - | - | (X) | - | (X) | - | - | (X) |
| Brantley County | 5 436 | 2.69 | 0.49 | 577 | 361 | 42.7 | 2.62 | 0.56 | 228 | 22 | 2.4 |
| Hoboken CCD | 1 744 | 2.63 | 0.47 | 202 | 101 | 54.4 | 2.63 | 0.56 | 71 | - | 2.6 |
| Hoboken city | 175 | 2.56 | 0.48 | 34 | 19 | 63.3 | 2.28 | 0.44 | 6 | - | - |
| Nahunta CCD | 1 812 | 2.64 | 0.49 | 158 | 184 | 50.0 | 2.43 | 0.52 | 86 | 16 | 4.1 |
| Nahunta city | 369 | 2.35 | 0.43 | 25 | 45 | 58.4 | 2.71 | 0.61 | 36 | 2 | 11.0 |
| Waynesville CCD | 1 880 | 2.77 | 0.51 | 217 | 76 | 25.4 | 2.84 | 0.63 | 71 | 6 | - |
| Brooks County | 6 155 | 2.60 | 0.44 | 497 | 664 | 62.2 | 2.64 | 0.57 | 437 | 66 | 8.2 |
| Barney CCD | 345 | 2.83 | 0.45 | 29 | 61 | 59.5 | 2.27 | 0.39 | 21 | 21 | - |
| Barwick-Pavo CCD | 648 | 2.48 | 0.46 | 59 | 70 | 56.6 | 2.82 | 0.63 | 45 | 2 | - |
| Barwick town (part) | 51 | 2.53 | 0.47 | 3 | 13 | 76.7 | 1.88 | 0.42 | 4 | - | - |
| Pavo city (part) | 136 | 2.25 | 0.41 | - | 23 | 58.9 | 2.03 | 0.50 | 7 | 2 | - |
| Dixie CCD | 580 | 2.73 | 0.46 | 51 | 101 | 61.6 | 2.59 | 0.46 | 28 | 16 | - |
| Empress CCD | 439 | 2.49 | 0.42 | 51 | 20 | 49.2 | 2.46 | 0.56 | 37 | - | - |
| Morven CCD | 1 620 | 2.60 | 0.44 | 143 | 123 | 53.9 | 2.31 | 0.48 | 72 | - | - |
| Morven city | 230 | 2.77 | 0.50 | 30 | 20 | 47.3 | 2.63 | 0.52 | 16 | - | - |
| Quitman CCD | 2 523 | 2.57 | 0.43 | 164 | 289 | 74.7 | 2.73 | 0.62 | 234 | 27 | 13.3 |
| Quitman city | 1 710 | 2.55 | 0.42 | 45 | 228 | 93.9 | 2.84 | 0.65 | 175 | 20 | 13.7 |
| Bryan County | 8 089 | 2.98 | 0.48 | 1 137 | 456 | 72.8 | 2.50 | 0.53 | 855 | 11 | 27.5 |
| Fort Stewart CCD | - | - | (X) | - | - | (X) | - | (X) | - | - | (X) |
| Pembroke CCD | 3 147 | 2.79 | 0.49 | 381 | 275 | 47.6 | 2.88 | 0.57 | 253 | 11 | 1.4 |
| Pembroke city | 821 | 2.75 | 0.45 | 71 | 93 | 71.1 | 2.95 | 0.59 | 112 | 2 | 3.0 |
| Richmond Hill CCD | 4 942 | 3.12 | 0.48 | 756 | 181 | 90.0 | 2.32 | 0.51 | 602 | - | 40.2 |
| Richmond Hill city | 2 486 | 3.13 | 0.51 | 294 | 105 | 97.1 | 2.34 | 0.53 | 500 | - | 48.5 |
| Bulloch County | 20 743 | 2.70 | 0.43 | 1 531 | 1 237 | 69.6 | 2.28 | 0.54 | 4 814 | 129 | 33.9 |
| Brooklet CCD | 1 915 | 2.79 | 0.46 | 164 | 138 | 57.4 | 2.35 | 0.47 | 196 | 8 | 2.0 |
| Brooklet town | 430 | 2.82 | 0.44 | 17 | 47 | 86.4 | 2.01 | 0.42 | 56 | 8 | 6.7 |
| Nevils-Stilson CCD | 2 174 | 2.89 | 0.50 | 236 | 125 | 46.5 | 2.31 | 0.42 | 139 | 17 | - |
| Portal CCD | 1 365 | 2.59 | 0.42 | 120 | 164 | 67.4 | 3.35 | 0.66 | 94 | 25 | 0.7 |
| Portal town | 229 | 2.17 | 0.37 | 16 | 30 | 78.8 | 4.08 | 0.84 | 14 | 4 | 5.0 |
| Register CCD | 781 | 2.84 | 0.46 | 66 | 53 | 56.0 | 2.91 | 0.63 | 52 | 10 | - |
| Register town | 79 | 1.51 | 0.23 | 3 | 8 | 71.7 | 2.23 | 0.38 | 9 | 3 | - |
| Statesboro CCD | 14 508 | 2.64 | 0.41 | 945 | 757 | 79.9 | 2.22 | 0.54 | 4 333 | 69 | 39.1 |
| Statesboro city | 8 591 | 2.53 | 0.39 | 210 | 481 | 90.1 | 2.13 | 0.54 | 3 503 | 49 | 48.6 |
| Burke County | 7 934 | 2.79 | 0.48 | 517 | 612 | 61.4 | 2.71 | 0.61 | 567 | 33 | 9.8 |
| Girard CCD | 421 | 2.70 | 0.47 | 19 | 13 | 42.1 | 3.22 | 0.73 | 10 | - | - |
| Girard town | 75 | 2.79 | 0.47 | - | 10 | 60.7 | 3.58 | 0.76 | 3 | - | - |
| Greens Cut CCD | 1 697 | 2.86 | 0.50 | 109 | 114 | 47.2 | 2.61 | 0.54 | 99 | 16 | - |
| Keysville CCD | 872 | 2.80 | 0.49 | 81 | 52 | 39.4 | 3.44 | 0.72 | 33 | 12 | - |
| Blythe city (part) | - | - | (X) | - | - | (X) | - | (X) | - | - | (X) |
| Keysville town (part) | 41 | 2.04 | 0.43 | - | 8 | 25.0 | 5.18 | 1.01 | - | - | - |
| Midville CCD | 391 | 2.68 | 0.46 | 15 | 56 | 75.7 | 3.08 | 0.65 | 25 | 5 | - |
| Midville city | 163 | 2.38 | 0.53 | 7 | 32 | 79.8 | 2.78 | 0.74 | 9 | - | - |
| Sardis CCD | 695 | 2.68 | 0.46 | 53 | 102 | 59.2 | 3.28 | 0.76 | 24 | - | 17.4 |
| Sardis town | 442 | 2.76 | 0.47 | 38 | 63 | 54.5 | 3.00 | 0.71 | 15 | - | 26.0 |
| Vidette CCD | 371 | 2.73 | 0.53 | 24 | 11 | 31.1 | 2.26 | 0.45 | - | - | - |
| Vidette city | 49 | 2.52 | 0.39 | 3 | 11 | 76.2 | 0.86 | 0.26 | - | - | - |
| Waynesboro CCD | 3 487 | 2.79 | 0.48 | 216 | 264 | 83.1 | 2.58 | 0.60 | 376 | - | 14.1 |
| Waynesboro city | 2 189 | 2.45 | 0.42 | 62 | 211 | 94.8 | 2.59 | 0.61 | 318 | - | 17.1 |
| Butts County | 6 455 | 2.81 | 0.48 | 748 | 544 | 82.7 | 2.44 | 0.54 | 514 | 19 | 17.2 |
| Flovilla CCD | 2 408 | 2.61 | 0.45 | 311 | 151 | 79.9 | 3.32 | 0.69 | 126 | 11 | 2.7 |
| Flovilla city (part) | 212 | 3.06 | 0.56 | 19 | 25 | 72.2 | 3.22 | 0.64 | 14 | 4 | - |
| Jackson CCD | 2 537 | 2.94 | 0.50 | 262 | 270 | 90.6 | 2.21 | 0.50 | 319 | 8 | 23.8 |
| Flovilla city (part) | 2 | - | (X) | - | - | (X) | 2.50 | 0.36 | - | - | - |
| Jackson city | 1 545 | 2.79 | 0.46 | 47 | 201 | 94.4 | 2.19 | 0.50 | 229 | - | 28.8 |
| Jenkinsburg CCD | 1 510 | 2.99 | 0.49 | 175 | 123 | 77.7 | 2.13 | 0.47 | 69 | - | 8.8 |
| Jenkinsburg town | 77 | 2.10 | 0.35 | 6 | 8 | 92.0 | 2.70 | 0.50 | 7 | - | - |
| Calhoun County | 1 962 | 2.57 | 0.45 | 128 | 316 | 67.8 | 2.51 | 0.57 | 170 | 22 | 10.6 |
| Arlington CCD | 528 | 2.62 | 0.46 | 37 | 100 | 67.3 | 2.62 | 0.60 | 39 | - | 6.0 |
| Arlington city (part) | 424 | 2.71 | 0.48 | 31 | 88 | 69.3 | 2.59 | 0.62 | 37 | - | 7.0 |
| Edison CCD | 731 | 2.54 | 0.44 | 32 | 123 | 75.7 | 2.60 | 0.62 | 92 | 17 | 19.8 |
| Edison city | 507 | 2.41 | 0.41 | 26 | 78 | 73.9 | 2.55 | 0.61 | 79 | 11 | 24.5 |
| Leary CCD | 387 | 2.70 | 0.47 | 32 | 49 | 62.1 | 2.64 | 0.55 | 15 | 2 | - |
| Leary city | 261 | 2.86 | 0.51 | 18 | 41 | 64.6 | 2.40 | 0.53 | 13 | 2 | - |
| Morgan CCD | 316 | 2.40 | 0.43 | 27 | 44 | 60.2 | 1.83 | 0.39 | 24 | 3 | - |
| Morgan city | 107 | 2.13 | 0.37 | 9 | 22 | 67.5 | 1.81 | 0.47 | 6 | 3 | - |
| Camden County | 14 705 | 2.90 | 0.47 | 1 428 | 550 | 80.2 | 2.74 | 0.57 | 2 924 | 43 | 21.5 |
| Kingsland CCD | 4 030 | 3.03 | 0.51 | 517 | 138 | 65.9 | 2.43 | 0.51 | 575 | 25 | 18.8 |
| Kingsland city (part) | 2 455 | 2.95 | 0.49 | 240 | 58 | 71.6 | 2.50 | 0.53 | 468 | 19 | 16.1 |

Table 23. Owner and Renter Household Characteristics: 2000—Con.

[Data based on a sample (except Tables 65-68). For information on confidentiality protection, coverage, sampling error, and nonsampling error, see Appendix G. For location of definitions, see "How to Use This Census Report"]

| State County County Subdivision Place | Owner-occupied housing units | | | | | | Renter-occupied housing units | | | | |
|--|------------------------------|------------------------|--------------------|----------------------------------|-----------------|--------------------------------------|-------------------------------|--------------------|----------------------------------|-----------------|--------------------------------------|
| | Occupied housing units | Average household size | Occupants per room | Year householder moved into unit | | Percent 1 unit, detached or attached | Average household size | Occupants per room | Year householder moved into unit | | Percent 5 or more units in structure |
| | | | | 1999 to March 2000 | 1969 or earlier | | | | 1999 to March 2000 | 1969 or earlier | |
| Camden County—Con. | | | | | | | | | | | |
| Kingsland CCD—Con. | | | | | | | | | | | |
| St. Marys city (part) | - | - | (X) | - | - | (X) | - | (X) | - | - | (X) |
| St. Marys CCD | 8 000 | 2.91 | 0.46 | 613 | 246 | 95.0 | 2.87 | 0.60 | 2 187 | - | 24.5 |
| Kings Bay Base CDP | 449 | - | (X) | - | - | (X) | 3.49 | 0.68 | 236 | - | 5.3 |
| Kingsland city (part) | 1 141 | 3.48 | 0.54 | 120 | - | 97.4 | 2.92 | 0.63 | 305 | - | 27.7 |
| St. Marys city (part) | 4 821 | 2.80 | 0.44 | 401 | 201 | 96.5 | 2.74 | 0.57 | 1 325 | - | 34.1 |
| Woodbine CCD | 2 675 | 2.72 | 0.46 | 298 | 166 | 70.1 | 2.52 | 0.50 | 162 | 18 | 3.5 |
| Kingsland city (part) | - | - | (X) | - | - | (X) | - | (X) | - | - | (X) |
| Woodbine city | 415 | 2.70 | 0.45 | 18 | 50 | 80.1 | 2.98 | 0.66 | 44 | 2 | 11.6 |
| Candler County | 3 375 | 2.63 | 0.46 | 273 | 250 | 61.1 | 2.96 | 0.66 | 291 | 33 | 5.5 |
| Aline CCD | 510 | 2.52 | 0.45 | 33 | 21 | 46.9 | 3.51 | 0.69 | 53 | 9 | - |
| Metter CCD | 2 157 | 2.57 | 0.44 | 185 | 168 | 70.3 | 2.68 | 0.62 | 195 | 24 | 8.3 |
| Metter city | 1 370 | 2.44 | 0.43 | 81 | 74 | 75.8 | 2.67 | 0.62 | 142 | 17 | 11.0 |
| Pulaski CCD | 708 | 2.84 | 0.52 | 55 | 61 | 44.6 | 3.49 | 0.80 | 43 | - | - |
| Pulaski town | 73 | 2.65 | 0.45 | - | 12 | 66.7 | 2.86 | 0.68 | 8 | - | - |
| Carroll County | 31 568 | 2.70 | 0.44 | 3 114 | 2 468 | 81.6 | 2.57 | 0.57 | 4 104 | 153 | 23.9 |
| Bowdon CCD | 3 622 | 2.52 | 0.42 | 179 | 506 | 75.3 | 2.60 | 0.54 | 337 | 63 | 8.3 |
| Bowdon city | 818 | 2.53 | 0.40 | 35 | 119 | 86.2 | 2.28 | 0.51 | 137 | 5 | 18.1 |
| Carrollton city (part) | 12 | 1.75 | 0.27 | - | - | 100.0 | - | (X) | - | - | (X) |
| Carrollton CCD | 16 367 | 2.69 | 0.42 | 1 454 | 1 161 | 89.0 | 2.48 | 0.57 | 2 707 | 34 | 33.6 |
| Carrollton city (part) | 7 128 | 2.59 | 0.38 | 400 | 507 | 96.0 | 2.24 | 0.55 | 1 932 | 13 | 46.1 |
| Mount Zion CCD | 1 955 | 2.65 | 0.45 | 191 | 141 | 74.1 | 2.95 | 0.59 | 147 | 15 | 0.3 |
| Bremen city (part) | 8 | 2.38 | 0.48 | - | 8 | 100.0 | - | (X) | - | - | (X) |
| Carrollton city (part) | - | - | (X) | - | - | (X) | - | (X) | - | - | (X) |
| Mount Zion city | 458 | 2.76 | 0.45 | 49 | 22 | 72.9 | 3.53 | 0.68 | 47 | - | - |
| Roopville CCD | 1 237 | 2.80 | 0.48 | 130 | 101 | 68.8 | 2.92 | 0.58 | 106 | 3 | 2.2 |
| Roopville town | 80 | 2.25 | 0.37 | 2 | 10 | 91.1 | 3.13 | 0.54 | 14 | - | - |
| Temple CCD | 2 648 | 2.76 | 0.48 | 485 | 143 | 75.1 | 2.91 | 0.60 | 178 | 4 | - |
| Temple city (part) | 864 | 2.69 | 0.48 | 103 | 80 | 87.8 | 3.12 | 0.65 | 100 | 4 | - |
| Villa Rica CCD | 4 331 | 2.78 | 0.46 | 569 | 290 | 79.5 | 2.74 | 0.58 | 489 | 32 | 10.5 |
| Villa Rica city (part) | 1 413 | 2.58 | 0.43 | 73 | 144 | 95.7 | 2.64 | 0.57 | 262 | 14 | 19.3 |
| Whitesburg CCD | 1 408 | 2.84 | 0.48 | 106 | 126 | 70.1 | 2.44 | 0.48 | 140 | 2 | - |
| Whitesburg town | 236 | 2.30 | 0.40 | 6 | 58 | 79.5 | 2.62 | 0.50 | 48 | - | - |
| Catoosa County | 20 425 | 2.68 | 0.44 | 1 613 | 1 989 | 85.5 | 2.27 | 0.51 | 2 194 | 76 | 21.0 |
| Boynton Ridge CCD | 4 267 | 2.70 | 0.43 | 330 | 337 | 87.5 | 2.52 | 0.52 | 339 | 8 | 1.2 |
| Fort Oglethorpe city (part) | 9 | 2.22 | 0.44 | - | - | - | - | (X) | - | - | (X) |
| Indian Springs CDP (part) | 291 | 2.60 | 0.42 | 28 | - | 72.7 | 2.10 | 0.46 | 31 | - | - |
| Catoosa Springs CCD | 2 369 | 2.82 | 0.49 | 219 | 205 | 71.1 | 2.32 | 0.50 | 211 | 7 | 2.7 |
| Ringgold city (part) | 52 | 3.07 | 0.47 | - | 8 | 100.0 | 3.88 | 0.82 | 6 | - | - |
| Fort Oglethorpe-Lakeview CCD | 6 496 | 2.40 | 0.41 | 430 | 1 049 | 88.2 | 2.22 | 0.52 | 965 | 50 | 36.1 |
| Fort Oglethorpe city (part) | 2 896 | 2.35 | 0.39 | 190 | 332 | 97.8 | 2.22 | 0.54 | 635 | 22 | 55.1 |
| Lakeview CDP (part) | 1 580 | 2.49 | 0.43 | 64 | 390 | 94.5 | 2.27 | 0.50 | 92 | 28 | 4.3 |
| Ringgold CCD | 7 293 | 2.83 | 0.45 | 634 | 398 | 86.8 | 2.22 | 0.49 | 679 | 11 | 14.1 |
| Indian Springs CDP (part) | 459 | 2.96 | 0.48 | 44 | 27 | 94.3 | 1.85 | 0.36 | 55 | - | - |
| Ringgold city (part) | 971 | 2.35 | 0.39 | 99 | 65 | 89.6 | 1.83 | 0.43 | 204 | - | 39.7 |
| Charlton County | 3 342 | 2.79 | 0.49 | 328 | 263 | 53.2 | 2.52 | 0.56 | 268 | 17 | 10.4 |
| Folkston CCD | 2 514 | 2.80 | 0.48 | 237 | 211 | 54.2 | 2.60 | 0.58 | 252 | 17 | 12.1 |
| Folkston city | 830 | 2.64 | 0.44 | 60 | 96 | 61.7 | 2.54 | 0.61 | 112 | 13 | 20.5 |
| Homeland city | 284 | 2.68 | 0.49 | 22 | 23 | 33.9 | 2.63 | 0.57 | 29 | 4 | - |
| St. George CCD | 828 | 2.76 | 0.50 | 91 | 52 | 50.3 | 2.04 | 0.45 | 16 | - | - |
| Chatham County | 89 865 | 2.60 | 0.41 | 5 656 | 8 578 | 91.5 | 2.33 | 0.54 | 15 502 | 523 | 31.7 |
| Montgomery CCD | 7 670 | 2.47 | 0.35 | 735 | 470 | 96.7 | 2.33 | 0.43 | 348 | 27 | 4.5 |
| Isle of Hope CDP | 1 036 | 2.74 | 0.38 | 87 | 148 | 99.4 | 1.32 | 0.24 | 10 | 11 | - |
| Montgomery CDP | 1 569 | 2.68 | 0.43 | 54 | 127 | 85.1 | 2.48 | 0.52 | 105 | 10 | 8.5 |
| Skidaway Island CDP | 3 198 | 2.14 | 0.28 | 468 | 8 | 100.0 | 2.94 | 0.46 | 78 | - | 11.9 |
| Pooler-Burroughs CCD | 10 675 | 2.82 | 0.46 | 1 188 | 479 | 79.8 | 2.25 | 0.54 | 1 974 | 59 | 48.0 |
| Bloomingdale city | 989 | 2.93 | 0.48 | 75 | 114 | 78.7 | 1.70 | 0.38 | 90 | 19 | 16.9 |
| Garden City city (part) | - | - | (X) | - | - | (X) | - | (X) | - | - | (X) |
| Georgetown CDP (part) | 4 106 | 2.86 | 0.46 | 416 | 55 | 88.6 | 2.17 | 0.56 | 1 256 | 33 | 69.8 |
| Pooler city (part) | 2 223 | 2.78 | 0.45 | 240 | 210 | 90.7 | 2.38 | 0.52 | 157 | - | 15.1 |
| Savannah city (part) | 3 | 1.33 | 0.22 | - | 3 | 100.0 | - | (X) | - | - | (X) |
| Port Wentworth CCD | 1 325 | 2.53 | 0.43 | 114 | 326 | 87.6 | 2.36 | 0.47 | 81 | - | 1.8 |
| Garden City city (part) | - | - | (X) | - | - | (X) | - | (X) | - | - | (X) |
| Pooler city (part) | 44 | 4.59 | 0.56 | 44 | - | 100.0 | - | (X) | - | - | (X) |
| Port Wentworth city | 1 274 | 2.44 | 0.42 | 70 | 326 | 87.7 | 2.36 | 0.47 | 81 | - | 1.8 |
| Savannah city (part) | 7 | 0.86 | 0.21 | - | - | - | - | (X) | - | - | (X) |
| Savannah CCD | 59 770 | 2.55 | 0.41 | 2 623 | 6 825 | 92.3 | 2.39 | 0.56 | 11 709 | 437 | 30.3 |
| Garden City city (part) | 3 996 | 2.46 | 0.43 | 247 | 509 | 68.4 | 2.61 | 0.60 | 743 | 29 | 19.4 |
| Georgetown CDP (part) | - | - | (X) | - | - | (X) | - | (X) | - | - | (X) |
| Savannah city (part) | 51 416 | 2.54 | 0.41 | 2 094 | 6 015 | 95.0 | 2.37 | 0.56 | 10 419 | 387 | 31.7 |
| Thunderbolt town (part) | 972 | 2.16 | 0.39 | 26 | 125 | 74.3 | 2.20 | 0.52 | 131 | 7 | 40.5 |
| Vernonburg town | 58 | 2.93 | 0.36 | - | 9 | 100.0 | 1.00 | 0.20 | 2 | - | - |
| Tybee Island-Wilmington CCD | 10 425 | 2.69 | 0.40 | 996 | 478 | 95.4 | 1.77 | 0.40 | 1 390 | - | 38.5 |
| Thunderbolt town (part) | 54 | 2.00 | 0.28 | - | 11 | 100.0 | 2.33 | 0.29 | - | - | - |
| Tybee Island city | 1 580 | 2.05 | 0.35 | 140 | 101 | 80.6 | 2.14 | 0.48 | 171 | - | 8.6 |
| Whitemarsh Island CDP | 2 340 | 2.82 | 0.43 | 207 | 51 | 100.0 | 1.77 | 0.37 | 433 | - | 44.0 |
| Wilmington Island CDP | 5 613 | 2.83 | 0.41 | 550 | 224 | 96.8 | 1.62 | 0.38 | 773 | - | 47.9 |
| Chattahoochee County | 2 932 | 2.77 | 0.49 | 121 | 51 | 53.8 | 3.65 | 0.62 | 1 154 | 5 | 8.5 |
| Cusseta CCD | 1 060 | 2.77 | 0.48 | 87 | 51 | 53.2 | 2.43 | 0.50 | 132 | 5 | 3.5 |
| Cusseta city | 448 | 2.98 | 0.53 | 24 | 26 | 57.5 | 2.51 | 0.54 | 76 | 5 | 5.7 |
| Fort Benning CCD | 1 872 | 2.72 | 0.57 | 34 | - | 60.9 | 3.86 | 0.64 | 1 022 | - | 9.3 |
| Fort Benning South CDP | 1 841 | 3.09 | 0.68 | 21 | - | 68.2 | 3.87 | 0.64 | 1 022 | - | 9.3 |
| Chattanooga County | 9 577 | 2.50 | 0.44 | 711 | 1 600 | 76.7 | 2.42 | 0.52 | 1 025 | 70 | 12.4 |
| Little Sand Mountain CCD | 814 | 2.46 | 0.43 | 66 | 128 | 72.0 | 2.62 | 0.59 | 19 | - | - |
| Lyerly CCD | 990 | 2.44 | 0.42 | 50 | 158 | 75.4 | 3.02 | 0.59 | 92 | 12 | 1.8 |
| Lyerly town | 206 | 2.70 | 0.45 | 10 | 22 | 79.2 | 2.32 | 0.49 | 29 | 6 | 5.3 |
| Menlo CCD | 1 187 | 2.48 | 0.43 | 96 | 147 | 73.4 | 1.91 | 0.40 | 83 | 6 | 1.0 |
| Menlo city | 234 | 2.40 | 0.41 | 10 | 42 | 84.0 | 1.82 | 0.43 | 49 | 3 | 2.2 |
| Summerville CCD | 3 915 | 2.47 | 0.44 | 324 | 619 | 79.9 | 2.48 | 0.54 | 567 | 20 | 15.3 |

Table 23. Owner and Renter Household Characteristics: 2000—Con.

[Data based on a sample (except Tables 65-68). For information on confidentiality protection, coverage, sampling error, and nonsampling error, see Appendix G. For location of definitions, see "How to Use This Census Report"]

| State County County Subdivision Place | Owner-occupied housing units | | | | | | Renter-occupied housing units | | | | |
|--|------------------------------|------------------------|--------------------|----------------------------------|-----------------|--------------------------------------|-------------------------------|--------------------|----------------------------------|-----------------|--------------------------------------|
| | Occupied housing units | Average household size | Occupants per room | Year householder moved into unit | | Percent 1 unit, detached or attached | Average household size | Occupants per room | Year householder moved into unit | | Percent 5 or more units in structure |
| | | | | 1999 to March 2000 | 1969 or earlier | | | | 1999 to March 2000 | 1969 or earlier | |
| Chattooga County—Con. | | | | | | | | | | | |
| Summersville CCD—Con. | | | | | | | | | | | |
| Summersville city | 1 844 | 2.34 | 0.42 | 135 | 335 | 85.1 | 2.39 | 0.53 | 367 | - | 13.4 |
| Trion CCD | 2 671 | 2.60 | 0.47 | 175 | 548 | 76.2 | 2.22 | 0.49 | 264 | 32 | 16.9 |
| Trion town | 816 | 2.34 | 0.40 | 11 | 173 | 97.6 | 2.32 | 0.53 | 120 | 15 | 33.8 |
| Cherokee County | 49 495 | 2.88 | 0.42 | 6 427 | 2 070 | 94.2 | 2.67 | 0.56 | 3 848 | 43 | 23.8 |
| Ball Ground CCD | 1 890 | 2.80 | 0.45 | 240 | 212 | 82.6 | 2.60 | 0.52 | 45 | 12 | - |
| Ball Ground city | 247 | 2.87 | 0.44 | 18 | 38 | 95.2 | 2.00 | 0.36 | 7 | 5 | - |
| Nelson city (part) | 122 | 2.81 | 0.42 | 13 | 7 | 92.3 | 1.80 | 0.41 | 2 | - | - |
| Canton CCD | 6 275 | 2.90 | 0.45 | 538 | 753 | 93.1 | 2.63 | 0.61 | 840 | - | 21.0 |
| Canton city (part) | 2 703 | 2.87 | 0.45 | 276 | 319 | 98.5 | 2.59 | 0.64 | 674 | - | 29.7 |
| Holly Springs CCD | 10 011 | 2.87 | 0.41 | 1 507 | 399 | 97.7 | 3.42 | 0.65 | 485 | 20 | 3.9 |
| Canton city (part) | 10 | 1.60 | 0.23 | - | - | 100.0 | - | (X) | - | - | (X) |
| Holly Springs city | 1 109 | 2.83 | 0.45 | 113 | 54 | 96.1 | 2.59 | 0.53 | 119 | - | 8.2 |
| Woodstock city (part) | 10 | - | (X) | - | - | (X) | 1.00 | 0.20 | - | - | - |
| Lathemtown CCD | 3 430 | 2.71 | 0.40 | 500 | 207 | 93.7 | 2.73 | 0.51 | 196 | - | - |
| Waleska CCD | 1 993 | 2.63 | 0.40 | 285 | 153 | 86.6 | 2.86 | 0.56 | 98 | 11 | 4.8 |
| Waleska city | 112 | 1.61 | 0.24 | 2 | 17 | 100.0 | 2.45 | 0.46 | 12 | - | - |
| Woodstock CCD | 25 896 | 2.93 | 0.42 | 3 357 | 346 | 94.5 | 2.48 | 0.52 | 2 184 | - | 35.3 |
| Mountain Park city (part) | 3 | 2.00 | 0.29 | - | - | 100.0 | - | (X) | - | - | (X) |
| Woodstock city (part) | 3 835 | 2.54 | 0.37 | 609 | 89 | 98.1 | 2.37 | 0.58 | 563 | - | 52.0 |
| Clarke County | 39 706 | 2.44 | 0.37 | 1 907 | 2 267 | 86.7 | 2.28 | 0.56 | 12 918 | 170 | 44.5 |
| Athens CCD | 30 178 | 2.41 | 0.37 | 1 296 | 1 786 | 91.8 | 2.21 | 0.55 | 10 914 | 114 | 47.9 |
| Athens-Clarke County (balance) (part) | 30 178 | 2.41 | 0.37 | 1 296 | 1 786 | 91.8 | 2.21 | 0.55 | 10 914 | 114 | 47.9 |
| Bogart CCD | 4 447 | 2.51 | 0.35 | 306 | 107 | 95.5 | 2.34 | 0.52 | 1 027 | 10 | 49.1 |
| Athens-Clarke County (balance) (part) | 4 394 | 2.51 | 0.35 | 302 | 98 | 95.7 | 2.33 | 0.52 | 1 020 | 10 | 49.4 |
| Bogart town (part) | 46 | 2.25 | 0.40 | 4 | 7 | 88.9 | 3.00 | 0.50 | 5 | - | - |
| Winterville CCD | 5 081 | 2.49 | 0.44 | 305 | 374 | 60.8 | 2.88 | 0.67 | 977 | 46 | 8.4 |
| Athens-Clarke County (balance) (part) | 4 668 | 2.46 | 0.44 | 269 | 341 | 56.2 | 2.93 | 0.68 | 944 | 46 | 8.7 |
| Winterville city | 413 | 2.73 | 0.44 | 36 | 33 | 97.3 | 1.66 | 0.34 | 33 | - | - |
| Clay County | 1 347 | 2.50 | 0.45 | 127 | 128 | 58.9 | 2.31 | 0.54 | 146 | 13 | 13.5 |
| Bluffton CCD | 356 | 2.60 | 0.43 | 36 | 57 | 63.8 | 2.58 | 0.65 | 28 | 11 | - |
| Bluffton town | 42 | 2.38 | 0.42 | 5 | 11 | 73.0 | 2.00 | 0.43 | 2 | - | - |
| Fort Gaines city (part) | 38 | 2.30 | 0.33 | 4 | 10 | 100.0 | 2.75 | 0.54 | 8 | - | - |
| Fort Gaines CCD | 991 | 2.46 | 0.46 | 91 | 71 | 56.9 | 2.24 | 0.52 | 118 | 2 | 16.7 |
| Fort Gaines city (part) | 384 | 2.39 | 0.42 | 19 | 39 | 70.8 | 2.51 | 0.59 | 75 | - | 28.0 |
| Clayton County | 82 243 | 2.91 | 0.46 | 6 902 | 3 885 | 93.2 | 2.72 | 0.64 | 15 454 | 143 | 56.4 |
| College Park CCD | 4 755 | 2.78 | 0.48 | 265 | 47 | 87.6 | 2.47 | 0.63 | 1 753 | 10 | 68.4 |
| College Park city (part) | 449 | 1.50 | 0.33 | - | 2 | 27.1 | 3.56 | 0.80 | 190 | - | 85.8 |
| Forest Park city (part) | - | - | (X) | - | - | (X) | - | (X) | - | - | (X) |
| Forest Park-Morrow CCD | 29 096 | 2.90 | 0.48 | 1 895 | 2 509 | 95.0 | 2.96 | 0.69 | 5 987 | 91 | 55.3 |
| Conley CDP | 1 968 | 2.94 | 0.52 | 140 | 205 | 95.0 | 3.47 | 0.76 | 259 | 22 | 28.7 |
| Forest Park city (part) | 6 790 | 2.86 | 0.50 | 340 | 961 | 98.0 | 3.12 | 0.73 | 1 351 | 44 | 44.0 |
| Lake City city | 945 | 2.51 | 0.42 | 78 | 122 | 100.0 | 3.19 | 0.73 | 161 | - | 47.7 |
| Morrow city | 1 672 | 2.88 | 0.45 | 109 | 193 | 92.2 | 2.99 | 0.66 | 353 | - | 73.4 |
| Jonesboro CCD | 22 234 | 2.90 | 0.44 | 2 641 | 594 | 89.8 | 2.66 | 0.60 | 2 537 | 32 | 49.6 |
| Bonanza CDP | 905 | 3.03 | 0.48 | 137 | 31 | 100.0 | 3.68 | 0.51 | 18 | - | - |
| Irondale CDP | 2 528 | 2.98 | 0.50 | 475 | 10 | 78.5 | 3.97 | 0.70 | 84 | - | - |
| Jonesboro city | 1 515 | 2.68 | 0.46 | 62 | 213 | 91.6 | 2.40 | 0.57 | 266 | 23 | 21.6 |
| Lovejoy city | 496 | 2.62 | 0.46 | 157 | 6 | 8.0 | 3.38 | 0.62 | 28 | - | 3.4 |
| Riverdale CCD | 26 158 | 2.95 | 0.47 | 2 101 | 735 | 95.5 | 2.56 | 0.62 | 5 177 | 10 | 57.2 |
| Riverdale city | 4 386 | 2.76 | 0.46 | 385 | 214 | 96.5 | 2.84 | 0.71 | 1 066 | - | 51.6 |
| Clinch County | 2 512 | 2.57 | 0.44 | 172 | 253 | 64.4 | 2.65 | 0.57 | 274 | 15 | 10.7 |
| Fargo CCD | 638 | 2.36 | 0.39 | 35 | 83 | 62.3 | 3.09 | 0.62 | 54 | 3 | - |
| Du Pont town (part) | 4 | 1.75 | 0.21 | - | 4 | 100.0 | - | (X) | - | - | (X) |
| Fargo city | 147 | 2.46 | 0.45 | 9 | 14 | 64.0 | 3.41 | 0.68 | - | 3 | - |
| Homerville city (part) | 282 | 1.86 | 0.32 | 10 | 35 | 57.0 | 3.20 | 0.65 | 47 | - | - |
| Homerville CCD | 1 874 | 2.64 | 0.45 | 137 | 170 | 65.0 | 2.49 | 0.55 | 220 | 12 | 14.5 |
| Argyle town | 54 | 2.73 | 0.57 | 5 | 7 | 58.3 | 4.83 | 0.85 | 4 | - | - |
| Du Pont town (part) | 55 | 2.69 | 0.50 | 5 | 6 | 64.3 | 2.31 | 0.42 | - | - | - |
| Homerville city (part) | 750 | 2.52 | 0.43 | 46 | 98 | 65.3 | 2.22 | 0.54 | 159 | 8 | 20.4 |
| Cobb County | 227 487 | 2.77 | 0.38 | 22 108 | 10 124 | 95.6 | 2.36 | 0.56 | 37 719 | 317 | 62.9 |
| Acworth-Kennesaw CCD | 47 189 | 2.96 | 0.40 | 7 114 | 1 100 | 96.9 | 2.41 | 0.52 | 4 503 | 22 | 47.5 |
| Acworth city | 5 218 | 2.67 | 0.40 | 1 088 | 277 | 99.4 | 2.34 | 0.60 | 870 | 17 | 36.1 |
| Kennesaw city | 8 196 | 2.68 | 0.40 | 1 394 | 231 | 91.3 | 2.46 | 0.50 | 995 | - | 33.2 |
| Marietta city (part) | 372 | 2.84 | 0.32 | 89 | - | 100.0 | - | (X) | - | - | (X) |
| Austell CCD | 10 286 | 2.69 | 0.43 | 1 132 | 729 | 96.0 | 2.62 | 0.56 | 1 314 | 6 | 39.1 |
| Austell city (part) | 1 848 | 2.61 | 0.47 | 250 | 115 | 84.4 | 3.10 | 0.69 | 197 | - | 9.8 |
| Mableton CDP (part) | 391 | 2.88 | 0.40 | 47 | 54 | 98.3 | 1.90 | 0.42 | 15 | - | - |
| Powder Springs city (part) | - | - | (X) | - | - | (X) | - | (X) | - | - | (X) |
| Fair Oaks CCD | 8 542 | 2.79 | 0.48 | 512 | 738 | 92.3 | 2.90 | 0.71 | 2 211 | 7 | 53.3 |
| Fair Oaks CDP (part) | 2 105 | 2.84 | 0.53 | 90 | 106 | 71.8 | 3.12 | 0.81 | 719 | - | 47.2 |
| Marietta city (part) | 342 | 1.92 | 0.48 | - | - | - | 3.12 | 0.78 | 184 | - | 77.8 |
| Smyrna city (part) | 197 | 1.76 | 0.30 | - | - | 100.0 | 2.21 | 0.60 | 61 | - | 68.3 |
| Mableton CCD | 15 262 | 2.70 | 0.42 | 1 267 | 1 648 | 90.7 | 2.79 | 0.63 | 2 140 | 28 | 52.9 |
| Austell city (part) | 128 | 2.23 | 0.43 | - | 37 | 100.0 | 4.22 | 0.86 | 8 | - | - |
| Mableton CDP (part) | 10 256 | 2.66 | 0.42 | 871 | 1 479 | 93.1 | 2.79 | 0.61 | 1 006 | 28 | 30.9 |
| Smyrna city (part) | 315 | 2.35 | 0.26 | 109 | 10 | 100.0 | 4.50 | 1.50 | 4 | - | - |
| Marietta CCD | 45 763 | 2.43 | 0.36 | 3 094 | 2 686 | 93.3 | 2.39 | 0.59 | 11 964 | 144 | 67.7 |
| Fair Oaks CDP (part) | 786 | 2.70 | 0.58 | 34 | 49 | 43.7 | 2.62 | 0.66 | 215 | - | 81.5 |
| Marietta city (part) | 22 645 | 2.39 | 0.36 | 1 263 | 1 048 | 94.6 | 2.35 | 0.60 | 7 282 | 138 | 67.3 |
| Northeast Cobb CCD | 53 995 | 2.90 | 0.36 | 5 145 | 796 | 98.1 | 2.25 | 0.49 | 5 022 | 18 | 65.1 |
| Marietta city (part) | - | - | (X) | - | - | (X) | - | (X) | - | - | (X) |
| Smyrna city (part) | 232 | - | (X) | - | - | (X) | 2.56 | 0.72 | 164 | - | 90.5 |
| Powder Springs CCD | 10 390 | 3.00 | 0.45 | 1 160 | 443 | 98.6 | 3.28 | 0.59 | 376 | 21 | 1.8 |
| Austell city (part) | 9 | 1.56 | 0.19 | - | - | 100.0 | - | (X) | - | - | (X) |
| Powder Springs city (part) | 4 071 | 3.07 | 0.47 | 457 | 163 | 96.8 | 3.53 | 0.67 | 217 | 10 | 3.7 |
| Smyrna CCD | 23 217 | 2.43 | 0.38 | 1 827 | 1 631 | 90.9 | 2.33 | 0.59 | 5 377 | 52 | 63.9 |
| Mableton CDP (part) | 259 | 3.17 | 0.51 | - | 9 | 100.0 | 2.11 | 0.33 | 38 | - | - |
| Marietta city (part) | 635 | - | (X) | - | - | (X) | 1.94 | 0.57 | 366 | - | 93.4 |
| Smyrna city (part) | 15 440 | 2.25 | 0.37 | 1 364 | 985 | 87.1 | 2.17 | 0.56 | 3 794 | 46 | 63.6 |

Table 23. Owner and Renter Household Characteristics: 2000—Con.

[Data based on a sample (except Tables 65-68). For information on confidentiality protection, coverage, sampling error, and nonsampling error, see Appendix G. For location of definitions, see "How to Use This Census Report"]

| State County County Subdivision Place | Owner-occupied housing units | | | | | | Renter-occupied housing units | | | | |
|--|------------------------------|------------------------|--------------------|----------------------------------|-----------------|--------------------------------------|-------------------------------|--------------------|----------------------------------|-----------------|--------------------------------------|
| | Occupied housing units | Average household size | Occupants per room | Year householder moved into unit | | Percent 1 unit, detached or attached | Average household size | Occupants per room | Year householder moved into unit | | Percent 5 or more units in structure |
| | | | | 1999 to March 2000 | 1969 or earlier | | | | 1999 to March 2000 | 1969 or earlier | |
| | | | | | | | | | | | |
| Cobb County—Con. | | | | | | | | | | | |
| Vinings CCD | 12 843 | 2.23 | 0.31 | 857 | 353 | 93.8 | 1.72 | 0.45 | 4 812 | 19 | 85.3 |
| Mableton CDP (part) | - | - | (X) | - | - | (X) | - | (X) | - | - | (X) |
| Smyrna city (part) | 2 271 | 2.38 | 0.32 | 254 | 67 | 100.0 | 1.56 | 0.46 | 660 | - | 90.2 |
| Vinings CDP | 5 127 | 2.25 | 0.29 | 110 | 40 | 91.1 | 1.72 | 0.44 | 2 320 | - | 90.9 |
| Coffee County | 13 354 | 2.75 | 0.48 | 1 307 | 1 182 | 60.0 | 2.52 | 0.57 | 1 336 | 115 | 11.4 |
| Ambrose CCD | 1 722 | 2.66 | 0.46 | 206 | 160 | 63.4 | 3.13 | 0.70 | 95 | 43 | 2.1 |
| Ambrose city | 123 | 2.35 | 0.45 | 11 | 8 | 65.2 | 3.06 | 0.65 | 11 | 2 | - |
| Broxton CCD | 1 298 | 2.46 | 0.42 | 106 | 175 | 59.5 | 3.27 | 0.71 | 108 | 8 | 0.8 |
| Broxton city | 526 | 2.48 | 0.44 | 30 | 76 | 52.5 | 3.48 | 0.79 | 60 | 6 | 1.6 |
| Douglas CCD | 8 243 | 2.82 | 0.48 | 719 | 690 | 62.7 | 2.37 | 0.54 | 968 | 38 | 14.8 |
| Douglas city | 3 909 | 2.67 | 0.43 | 250 | 432 | 85.6 | 2.22 | 0.51 | 531 | 28 | 21.9 |
| Nicholls CCD | 1 137 | 2.69 | 0.51 | 140 | 76 | 37.7 | 2.72 | 0.62 | 92 | 26 | 3.9 |
| Nicholls city | 402 | 2.47 | 0.49 | 28 | 42 | 43.8 | 2.50 | 0.56 | 37 | 15 | 6.9 |
| West Green CCD | 954 | 2.85 | 0.51 | 136 | 81 | 60.5 | 2.21 | 0.49 | 73 | - | - |
| Colquitt County | 15 495 | 2.69 | 0.45 | 1 123 | 1 445 | 68.3 | 2.51 | 0.58 | 2 089 | 117 | 16.7 |
| Berlin-Ellenton CCD | 1 066 | 2.62 | 0.45 | 98 | 136 | 55.7 | 3.26 | 0.71 | 61 | 18 | - |
| Berlin town | 189 | 2.79 | 0.51 | 9 | 28 | 61.1 | 2.93 | 0.65 | 12 | - | - |
| Ellenton town | 112 | 3.41 | 0.62 | 4 | 8 | 45.9 | 2.71 | 0.62 | 4 | - | - |
| Doerun CCD | 1 075 | 2.56 | 0.44 | 68 | 136 | 74.0 | 2.15 | 0.48 | 108 | 4 | 1.2 |
| Doerun city | 364 | 2.54 | 0.42 | 2 | 74 | 88.9 | 2.06 | 0.49 | 34 | 4 | 2.3 |
| Funston CCD | 1 997 | 2.63 | 0.43 | 166 | 193 | 60.8 | 3.25 | 0.69 | 163 | - | 2.0 |
| Funston town | 153 | 2.79 | 0.47 | 11 | 15 | 75.4 | 3.14 | 0.67 | 7 | - | - |
| Moultrie city (part) | 89 | 1.89 | 0.33 | - | 26 | 100.0 | 0.88 | 0.18 | - | - | 50.0 |
| Moultrie CCD | 9 807 | 2.72 | 0.45 | 662 | 852 | 74.6 | 2.42 | 0.57 | 1 639 | 94 | 21.0 |
| Moultrie city (part) | 5 667 | 2.49 | 0.40 | 238 | 539 | 95.2 | 2.22 | 0.53 | 1 206 | 71 | 26.8 |
| Riverside town | 19 | 4.27 | 0.90 | - | 4 | 36.4 | 1.88 | 0.39 | - | - | - |
| Norman Park CCD | 1 550 | 2.79 | 0.48 | 129 | 128 | 53.4 | 2.60 | 0.55 | 118 | 1 | 2.7 |
| Norman Park city | 321 | 2.57 | 0.44 | 26 | 40 | 65.1 | 2.86 | 0.62 | 38 | 1 | 11.3 |
| Omega city (part) | - | - | (X) | - | - | (X) | - | (X) | - | - | (X) |
| Columbia County | 31 120 | 2.90 | 0.42 | 3 076 | 1 187 | 88.9 | 2.62 | 0.52 | 2 621 | 79 | 14.3 |
| Appling CCD | 2 299 | 2.93 | 0.46 | 237 | 110 | 63.7 | 1.96 | 0.38 | 94 | 11 | - |
| Evans CCD | 22 342 | 2.91 | 0.41 | 2 346 | 642 | 97.2 | 2.64 | 0.51 | 1 653 | 28 | 18.7 |
| Evans CDP | 6 296 | 2.84 | 0.43 | 505 | 132 | 92.9 | 2.48 | 0.48 | 645 | - | 28.1 |
| Martinez CDP | 9 854 | 2.83 | 0.41 | 822 | 380 | 99.2 | 2.63 | 0.53 | 876 | 21 | 15.5 |
| Harlem CCD | 6 479 | 2.84 | 0.47 | 493 | 435 | 67.2 | 2.68 | 0.57 | 874 | 40 | 6.9 |
| Grovetown city | 2 116 | 2.92 | 0.50 | 169 | 116 | 72.5 | 2.90 | 0.64 | 500 | 22 | 9.8 |
| Harlem city | 705 | 2.59 | 0.44 | 36 | 71 | 96.0 | 2.48 | 0.56 | 104 | 10 | 12.7 |
| Cook County | 5 882 | 2.58 | 0.44 | 453 | 633 | 63.9 | 2.83 | 0.62 | 675 | 76 | 8.6 |
| Adel-Sparks CCD | 5 083 | 2.60 | 0.44 | 393 | 531 | 64.8 | 2.82 | 0.61 | 634 | 62 | 8.8 |
| Adel city | 1 957 | 2.31 | 0.38 | 118 | 227 | 87.8 | 3.18 | 0.69 | 359 | 15 | 15.8 |
| Cecil town | 113 | 1.80 | 0.34 | 2 | 18 | 60.2 | 2.77 | 0.67 | 11 | 2 | - |
| Sparks town | 652 | 2.48 | 0.45 | 84 | 85 | 51.8 | 3.05 | 0.69 | 49 | 5 | 3.8 |
| Lenox CCD | 799 | 2.45 | 0.42 | 60 | 102 | 58.9 | 2.90 | 0.63 | 41 | 14 | 6.6 |
| Lenox town | 345 | 2.38 | 0.43 | 28 | 44 | 63.4 | 2.98 | 0.69 | 28 | - | 10.2 |
| Coweta County | 31 442 | 2.88 | 0.44 | 3 918 | 1 911 | 94.8 | 2.56 | 0.57 | 3 026 | 145 | 24.0 |
| Grantville CCD | 1 392 | 2.77 | 0.46 | 174 | 189 | 89.8 | 2.66 | 0.56 | 112 | 6 | 0.7 |
| Corinth town (part) | 4 | - | (X) | - | - | (X) | 2.00 | 0.50 | - | - | - |
| Grantville city | 506 | 2.66 | 0.47 | 46 | 95 | 94.2 | 2.24 | 0.49 | 50 | 6 | 1.4 |
| Moreland CCD | 1 151 | 2.83 | 0.43 | 106 | 158 | 97.6 | 3.19 | 0.64 | 49 | 2 | - |
| Moreland town | 147 | 2.58 | 0.44 | 7 | 32 | 95.8 | 2.76 | 0.62 | 17 | 2 | - |
| Newnan CCD | 24 685 | 2.91 | 0.43 | 2 948 | 1 404 | 95.2 | 2.51 | 0.57 | 2 646 | 116 | 27.7 |
| East Newnan CDP | 467 | 2.65 | 0.50 | 16 | 84 | 100.0 | 4.31 | 0.97 | 52 | 7 | - |
| Newnan city | 6 039 | 2.62 | 0.39 | 520 | 545 | 97.7 | 2.47 | 0.57 | 1 520 | 45 | 30.3 |
| Palmetto city (part) | 84 | 4.13 | 0.64 | - | 14 | 100.0 | 4.05 | 0.81 | - | - | - |
| Sharpsburg town (part) | - | - | (X) | - | - | (X) | - | (X) | - | - | (X) |
| Senoia CCD | 4 214 | 2.81 | 0.45 | 690 | 160 | 93.3 | 3.01 | 0.60 | 219 | 21 | 1.4 |
| Haralson town (part) | 55 | 1.98 | 0.33 | 5 | - | 73.8 | 3.62 | 0.76 | 4 | - | - |
| Senoia city | 619 | 2.80 | 0.45 | 122 | 34 | 93.2 | 2.81 | 0.60 | 47 | 3 | 6.8 |
| Sharpsburg town (part) | 122 | 2.24 | 0.37 | 8 | 12 | 97.1 | 3.42 | 0.65 | 9 | - | - |
| Turin town | 66 | 2.53 | 0.40 | - | 14 | 82.8 | 2.13 | 0.40 | 5 | - | - |
| Crawford County | 4 461 | 2.82 | 0.47 | 422 | 293 | 57.4 | 2.53 | 0.51 | 189 | 49 | 4.1 |
| Roberta CCD | 1 347 | 2.64 | 0.44 | 65 | 179 | 73.5 | 2.51 | 0.55 | 69 | 24 | 9.2 |
| Roberta city | 303 | 2.15 | 0.35 | 2 | 47 | 94.7 | 2.43 | 0.54 | 31 | 4 | 21.2 |
| Zenith CCD | 3 114 | 2.89 | 0.49 | 357 | 114 | 51.2 | 2.54 | 0.48 | 120 | 25 | - |
| Crisp County | 8 337 | 2.56 | 0.42 | 411 | 771 | 75.0 | 2.61 | 0.57 | 1 145 | 107 | 22.4 |
| Arabi CCD | 634 | 2.37 | 0.40 | 45 | 84 | 65.3 | 3.06 | 0.61 | 72 | 7 | 7.5 |
| Arabi town | 181 | 2.37 | 0.41 | 14 | 29 | 65.2 | 2.81 | 0.52 | 6 | - | - |
| Cordele CCD | 7 703 | 2.59 | 0.42 | 366 | 687 | 76.0 | 2.59 | 0.56 | 1 073 | 100 | 23.1 |
| Cordele city | 4 265 | 2.63 | 0.42 | 132 | 317 | 88.2 | 2.55 | 0.58 | 779 | 51 | 29.8 |
| Dade County | 5 633 | 2.63 | 0.45 | 452 | 443 | 80.7 | 2.23 | 0.47 | 453 | 24 | 10.1 |
| Lookout Mountain CCD | 1 018 | 2.62 | 0.42 | 110 | 43 | 87.0 | 2.59 | 0.50 | 29 | - | - |
| Sand Mountain CCD | 1 541 | 2.72 | 0.48 | 118 | 168 | 74.4 | 2.02 | 0.46 | 98 | 6 | - |
| Valley CCD | 3 074 | 2.59 | 0.44 | 224 | 232 | 81.8 | 2.23 | 0.47 | 326 | 18 | 15.8 |
| Trenton city | 805 | 2.53 | 0.42 | 39 | 113 | 94.7 | 2.14 | 0.51 | 121 | 2 | 36.6 |
| Dawson County | 6 069 | 2.63 | 0.42 | 714 | 219 | 82.2 | 2.57 | 0.52 | 648 | 12 | 17.3 |
| Dawsonville CCD | 1 845 | 2.40 | 0.38 | 252 | 89 | 84.6 | 2.77 | 0.58 | 108 | 4 | 7.6 |
| Dawsonville city | 217 | 2.43 | 0.36 | 10 | 25 | 72.4 | 2.62 | 0.61 | 42 | 4 | 21.8 |
| Juno CCD | 4 224 | 2.74 | 0.43 | 462 | 130 | 81.1 | 2.50 | 0.50 | 540 | 8 | 20.6 |
| Decatur County | 10 380 | 2.53 | 0.43 | 735 | 1 111 | 73.4 | 2.97 | 0.67 | 1 131 | 137 | 13.7 |
| Attapulgus CCD | 997 | 2.76 | 0.49 | 67 | 113 | 58.0 | 4.43 | 0.93 | 59 | 10 | 2.1 |
| Attapulgus city | 173 | 2.37 | 0.39 | 19 | 25 | 69.3 | 4.11 | 0.83 | 16 | - | - |
| Bainbridge CCD | 6 066 | 2.50 | 0.41 | 393 | 677 | 83.4 | 2.82 | 0.65 | 879 | 76 | 17.1 |
| Bainbridge city (part) | 4 364 | 2.42 | 0.40 | 224 | 573 | 95.0 | 2.71 | 0.63 | 687 | 62 | 18.8 |
| Brinson CCD | 1 115 | 2.40 | 0.42 | 104 | 128 | 55.7 | 3.57 | 0.68 | 87 | 15 | 3.1 |
| Brinson town | 95 | 2.40 | 0.37 | 5 | 21 | 72.9 | 2.60 | 0.63 | 4 | - | - |
| Climax CCD | 1 367 | 2.64 | 0.44 | 104 | 133 | 64.6 | 2.87 | 0.63 | 71 | 10 | 5.7 |

Table 23. Owner and Renter Household Characteristics: 2000—Con.

[Data based on a sample (except Tables 65-68). For information on confidentiality protection, coverage, sampling error, and nonsampling error, see Appendix G. For location of definitions, see "How to Use This Census Report"]

| State County County Subdivision Place | Owner-occupied housing units | | | | | | Renter-occupied housing units | | | | |
|--|------------------------------|------------------------|--------------------|----------------------------------|-----------------|--------------------------------------|-------------------------------|--------------------|----------------------------------|-----------------|--------------------------------------|
| | Occupied housing units | Average household size | Occupants per room | Year householder moved into unit | | Percent 1 unit, detached or attached | Average household size | Occupants per room | Year householder moved into unit | | Percent 5 or more units in structure |
| | | | | 1999 to March 2000 | 1969 or earlier | | | | 1999 to March 2000 | 1969 or earlier | |
| Decatur County—Con. | | | | | | | | | | | |
| Climax CCD—Con. | | | | | | | | | | | |
| Bainbridge city (part) | 29 | 3.31 | 0.42 | 19 | - | 100.0 | - | (X) | - | - | (X) |
| Climax city | 122 | 2.53 | 0.40 | 9 | 30 | 71.8 | 2.25 | 0.50 | 5 | 3 | 25.0 |
| Faceville CCD | 835 | 2.44 | 0.42 | 67 | 60 | 73.4 | 2.59 | 0.54 | 35 | 26 | 4.2 |
| DeKalb County | 249 339 | 2.68 | 0.39 | 17 532 | 14 609 | 96.1 | 2.52 | 0.62 | 47 054 | 693 | 61.1 |
| Atlanta-Decatur CCD | 134 213 | 2.73 | 0.41 | 8 542 | 8 408 | 96.2 | 2.46 | 0.60 | 24 327 | 464 | 58.5 |
| Atlanta city (part) | 12 188 | 2.46 | 0.40 | 841 | 1 330 | 95.7 | 2.40 | 0.58 | 2 115 | 113 | 37.0 |
| Avondale Estates city | 1 198 | 2.15 | 0.30 | 93 | 182 | 92.0 | 1.70 | 0.33 | 52 | 8 | - |
| Belvedere Park CDP | 6 523 | 2.93 | 0.50 | 394 | 501 | 99.5 | 2.86 | 0.67 | 1 144 | 35 | 33.0 |
| Candler-McAfee CDP | 9 028 | 2.98 | 0.46 | 318 | 425 | 97.7 | 3.24 | 0.71 | 938 | 20 | 38.2 |
| Clarkston city | 2 417 | 2.55 | 0.43 | 79 | 37 | 82.1 | 2.90 | 0.72 | 911 | 11 | 67.0 |
| Decatur city | 8 068 | 2.29 | 0.35 | 679 | 701 | 92.6 | 1.90 | 0.48 | 1 018 | 83 | 45.0 |
| Druid Hills CDP | 4 598 | 2.36 | 0.32 | 269 | 476 | 92.1 | 1.68 | 0.44 | 1 106 | 18 | 54.9 |
| Gresham Park CDP | 2 981 | 2.89 | 0.47 | 48 | 162 | 98.8 | 3.38 | 0.78 | 376 | 7 | 41.3 |
| North Decatur CDP (part) | 7 766 | 1.99 | 0.31 | 504 | 872 | 88.4 | 1.62 | 0.42 | 1 503 | 45 | 74.7 |
| North Druid Hills CDP | 9 760 | 2.13 | 0.32 | 311 | 715 | 88.5 | 1.66 | 0.47 | 3 267 | - | 84.6 |
| Panthersville CDP | 4 137 | 2.88 | 0.43 | 108 | 69 | 96.9 | 2.74 | 0.67 | 984 | - | 71.0 |
| Pine Lake city (part) | - | - | (X) | - | - | (X) | - | (X) | - | - | (X) |
| Redan CDP (part) | 5 372 | 3.18 | 0.45 | 341 | 56 | 99.6 | 2.09 | 0.53 | 944 | - | 76.4 |
| Scottdale CDP | 4 007 | 2.13 | 0.37 | 231 | 375 | 93.9 | 2.62 | 0.65 | 1 077 | 70 | 60.1 |
| Tucker CDP (part) | 585 | 2.15 | 0.32 | 35 | 89 | 100.0 | 3.46 | 0.60 | 17 | 10 | - |
| Chamblee-Doraville CCD | 49 936 | 2.43 | 0.32 | 2 854 | 2 737 | 96.4 | 2.64 | 0.68 | 12 594 | 134 | 68.1 |
| Chamblee city | 2 721 | 2.39 | 0.38 | 150 | 148 | 96.4 | 4.28 | 1.15 | 691 | 12 | 44.5 |
| Doraville city | 3 061 | 3.05 | 0.48 | 163 | 366 | 99.2 | 3.49 | 0.79 | 640 | 17 | 47.0 |
| Dunwoody CDP | 13 746 | 2.56 | 0.30 | 887 | 598 | 96.6 | 1.94 | 0.49 | 2 661 | - | 84.0 |
| North Atlanta CDP | 15 861 | 2.13 | 0.31 | 958 | 851 | 95.0 | 2.47 | 0.66 | 4 688 | 68 | 69.3 |
| Lithonia CCD | 25 216 | 2.94 | 0.43 | 3 562 | 611 | 96.9 | 2.85 | 0.61 | 2 157 | 38 | 42.9 |
| Lithonia city | 820 | 2.64 | 0.45 | 8 | 75 | 89.4 | 2.71 | 0.68 | 141 | 22 | 50.4 |
| Redan CDP (part) | 6 377 | 2.95 | 0.47 | 827 | 59 | 98.8 | 3.01 | 0.68 | 460 | - | 30.6 |
| Stone Mountain CCD | 15 800 | 2.81 | 0.41 | 978 | 505 | 94.9 | 2.52 | 0.61 | 3 803 | 37 | 64.7 |
| Pine Lake city (part) | 268 | 2.03 | 0.38 | 30 | 17 | 100.0 | 2.21 | 0.48 | 53 | - | 33.3 |
| Stone Mountain city | 2 421 | 2.80 | 0.45 | 151 | 93 | 95.5 | 2.82 | 0.62 | 392 | 16 | 35.4 |
| Tucker CCD | 24 174 | 2.39 | 0.32 | 1 596 | 2 348 | 94.4 | 2.37 | 0.58 | 4 173 | 20 | 64.1 |
| North Decatur CDP (part) | 196 | 2.68 | 0.35 | 20 | 26 | 100.0 | - | (X) | - | - | (X) |
| Tucker CDP (part) | 9 866 | 2.44 | 0.33 | 731 | 1 079 | 98.1 | 2.78 | 0.58 | 1 199 | 20 | 41.4 |
| Dodge County | 7 062 | 2.51 | 0.43 | 503 | 915 | 71.7 | 2.38 | 0.52 | 683 | 45 | 12.7 |
| Chauncey CCD | 711 | 2.59 | 0.46 | 50 | 99 | 62.9 | 2.63 | 0.54 | 30 | 6 | - |
| Chauncey town | 109 | 2.41 | 0.40 | 14 | 20 | 66.3 | 2.28 | 0.46 | 8 | 4 | - |
| Milan town (part) | 179 | 2.36 | 0.43 | 5 | 32 | 79.3 | 2.79 | 0.59 | 6 | 2 | - |
| Chester CCD | 697 | 2.43 | 0.44 | 68 | 121 | 71.4 | 2.84 | 0.65 | 34 | 6 | 7.8 |
| Chester town | 135 | 2.55 | 0.45 | 2 | 20 | 64.6 | 2.15 | 0.50 | 11 | 4 | 23.1 |
| Eastman CCD | 4 955 | 2.50 | 0.43 | 319 | 551 | 73.3 | 2.37 | 0.52 | 579 | 33 | 14.8 |
| Eastman city | 2 036 | 2.33 | 0.39 | 95 | 275 | 93.9 | 2.26 | 0.51 | 341 | 13 | 23.2 |
| Rhine CCD | 699 | 2.56 | 0.44 | 66 | 144 | 71.9 | 1.79 | 0.39 | 40 | - | - |
| Rhine town | 185 | 2.32 | 0.42 | 11 | 36 | 76.9 | 2.05 | 0.45 | 11 | - | - |
| Dooly County | 3 909 | 2.62 | 0.43 | 296 | 487 | 71.1 | 2.61 | 0.61 | 359 | 33 | 13.2 |
| Byromville CCD | 562 | 2.68 | 0.43 | 55 | 79 | 69.0 | 3.12 | 0.70 | 39 | 5 | 5.5 |
| Byromville town | 117 | 2.79 | 0.47 | 8 | 18 | 76.3 | 2.03 | 0.45 | 9 | 5 | 2.7 |
| Dooling town | 57 | 3.53 | 0.74 | - | - | 30.0 | 2.88 | 0.58 | 10 | - | - |
| Lilly city | 86 | 2.11 | 0.39 | 13 | 4 | 63.6 | 3.20 | 0.70 | 9 | - | 35.0 |
| Unadilla CCD | 1 346 | 2.56 | 0.44 | 88 | 215 | 74.7 | 2.36 | 0.53 | 117 | 6 | 9.7 |
| Pinehurst city | 150 | 2.35 | 0.39 | 4 | 36 | 80.0 | 1.60 | 0.39 | 9 | - | - |
| Unadilla city | 655 | 2.47 | 0.43 | 28 | 74 | 74.1 | 2.51 | 0.62 | 72 | 6 | 15.9 |
| Vienna CCD | 2 001 | 2.65 | 0.44 | 153 | 193 | 69.2 | 2.64 | 0.63 | 203 | 22 | 17.3 |
| Vienna city | 1 091 | 2.87 | 0.48 | 93 | 95 | 70.5 | 2.54 | 0.65 | 154 | 13 | 23.1 |
| Dougherty County | 35 552 | 2.65 | 0.43 | 1 678 | 2 796 | 88.6 | 2.50 | 0.58 | 6 264 | 369 | 23.7 |
| East Dougherty CCD | 11 850 | 2.73 | 0.47 | 518 | 734 | 76.8 | 2.90 | 0.66 | 2 229 | 98 | 18.0 |
| Albany city (part) | 7 156 | 2.80 | 0.51 | 151 | 448 | 85.7 | 2.90 | 0.68 | 1 790 | 63 | 21.7 |
| Putney CDP | 1 148 | 2.51 | 0.42 | 92 | 107 | 80.3 | 3.32 | 0.63 | 41 | 26 | - |
| West Dougherty CCD | 23 702 | 2.60 | 0.41 | 1 160 | 2 062 | 94.5 | 2.30 | 0.54 | 4 035 | 271 | 26.6 |
| Albany city (part) | 21 531 | 2.59 | 0.41 | 1 027 | 1 888 | 94.9 | 2.27 | 0.54 | 3 924 | 254 | 27.4 |
| Douglas County | 32 822 | 2.91 | 0.45 | 2 965 | 1 593 | 92.5 | 2.42 | 0.54 | 4 082 | 103 | 38.9 |
| Bill Arp CCD | 10 366 | 2.95 | 0.44 | 1 049 | 136 | 96.9 | 2.61 | 0.53 | 987 | - | 39.6 |
| Douglasville city (part) | 1 816 | 3.04 | 0.39 | 224 | - | 100.0 | 2.22 | 0.54 | 396 | - | 71.5 |
| Fairplay CCD | 1 897 | 2.97 | 0.46 | 147 | 141 | 94.6 | 1.84 | 0.33 | 43 | 9 | - |
| Lithia Springs-Douglasville CCD | 18 599 | 2.87 | 0.45 | 1 603 | 1 188 | 91.0 | 2.35 | 0.55 | 2 984 | 84 | 41.0 |
| Austell city (part) | 66 | 3.83 | 0.81 | - | - | 25.0 | 2.43 | 0.66 | 31 | - | - |
| Douglasville city (part) | 5 434 | 2.90 | 0.45 | 508 | 297 | 90.5 | 2.40 | 0.57 | 1 307 | 39 | 43.9 |
| Lithia Springs city | 879 | 2.47 | 0.42 | 46 | 169 | 93.2 | 2.43 | 0.50 | 108 | 14 | 2.7 |
| Winston CCD | 1 960 | 2.89 | 0.47 | 166 | 128 | 79.7 | 2.94 | 0.58 | 68 | 10 | 6.9 |
| Douglasville city (part) | 25 | 1.88 | 0.38 | - | - | 100.0 | 2.13 | 0.35 | 8 | - | - |
| Villa Rica city (part) | 65 | 3.54 | 0.62 | 26 | - | 100.0 | 1.56 | 0.39 | 9 | - | - |
| Early County | 4 695 | 2.57 | 0.45 | 361 | 538 | 64.7 | 2.58 | 0.55 | 402 | 56 | 8.1 |
| Blakely CCD | 3 228 | 2.52 | 0.44 | 267 | 319 | 64.8 | 2.75 | 0.59 | 299 | 39 | 10.5 |
| Blakely city | 2 074 | 2.44 | 0.43 | 147 | 206 | 71.2 | 2.73 | 0.62 | 230 | 39 | 13.6 |
| Damascus CCD | 624 | 2.91 | 0.50 | 46 | 68 | 66.0 | 1.85 | 0.37 | 26 | 1 | - |
| Arlington city (part) | 151 | 3.60 | 0.65 | 15 | 10 | 60.8 | 2.32 | 0.43 | 4 | 1 | - |
| Damascus town | 91 | 2.94 | 0.49 | 11 | 4 | 73.5 | 2.13 | 0.40 | 16 | - | - |
| Jakin CCD | 843 | 2.51 | 0.46 | 48 | 151 | 63.6 | 2.12 | 0.44 | 77 | 16 | - |
| Jakin city | 72 | 2.43 | 0.40 | 3 | 6 | 70.5 | 1.46 | 0.34 | 14 | 9 | - |
| Echols County | 1 264 | 2.89 | 0.51 | 98 | 158 | 45.7 | 3.21 | 0.67 | 173 | 11 | - |
| East Echols CCD | 566 | 2.97 | 0.53 | 31 | 65 | 39.7 | 3.01 | 0.63 | 40 | 5 | - |
| West Echols CCD | 698 | 2.82 | 0.49 | 67 | 93 | 51.3 | 3.30 | 0.69 | 133 | 6 | - |
| Effingham County | 13 151 | 2.89 | 0.48 | 1 644 | 847 | 66.8 | 2.57 | 0.53 | 1 023 | 83 | 14.7 |
| Guyton-Springfield CCD | 4 210 | 2.83 | 0.46 | 537 | 386 | 63.7 | 2.87 | 0.60 | 387 | 18 | 6.7 |
| Guyton city | 329 | 2.77 | 0.44 | 47 | 39 | 74.3 | 3.75 | 0.69 | 35 | 5 | - |
| Springfield city | 603 | 2.57 | 0.43 | 60 | 75 | 95.0 | 2.15 | 0.51 | 100 | 2 | 26.9 |

Table 23. Owner and Renter Household Characteristics: 2000—Con.

[Data based on a sample (except Tables 65-68). For information on confidentiality protection, coverage, sampling error, and nonsampling error, see Appendix G. For location of definitions, see "How to Use This Census Report"]

| State County County Subdivision Place | Owner-occupied housing units | | | | | | Renter-occupied housing units | | | | |
|--|------------------------------|------------------------|--------------------|----------------------------------|-----------------|--------------------------------------|-------------------------------|--------------------|----------------------------------|-----------------|--------------------------------------|
| | Occupied housing units | Average household size | Occupants per room | Year householder moved into unit | | Percent 1 unit, detached or attached | Average household size | Occupants per room | Year householder moved into unit | | Percent 5 or more units in structure |
| | | | | 1999 to March 2000 | 1969 or earlier | | | | 1999 to March 2000 | 1969 or earlier | |
| Effingham County—Con. | | | | | | | | | | | |
| Rincon CCD | 7 875 | 2.94 | 0.48 | 953 | 428 | 69.9 | 2.39 | 0.49 | 595 | 52 | 20.7 |
| Rincon city | 1 658 | 2.76 | 0.48 | 224 | 68 | 80.8 | 1.75 | 0.40 | 303 | 52 | 42.0 |
| Shawnee CCD | 1 066 | 2.80 | 0.45 | 154 | 33 | 56.9 | 2.47 | 0.60 | 41 | 13 | - |
| Elbert County | 8 004 | 2.51 | 0.42 | 649 | 1 223 | 70.1 | 2.60 | 0.54 | 579 | 129 | 17.8 |
| Bowman CCD | 1 313 | 2.69 | 0.47 | 156 | 125 | 54.2 | 1.88 | 0.43 | 74 | 5 | 22.4 |
| Bowman city | 382 | 2.66 | 0.45 | 23 | 48 | 74.4 | 1.68 | 0.39 | 32 | 5 | 38.3 |
| Coldwater Creek CCD | 1 105 | 2.54 | 0.44 | 122 | 189 | 58.7 | 2.43 | 0.46 | 69 | 15 | 8.5 |
| Elberton CCD | 5 586 | 2.45 | 0.41 | 371 | 909 | 77.1 | 2.72 | 0.57 | 436 | 109 | 18.4 |
| Elberton city | 1 986 | 2.17 | 0.34 | 135 | 337 | 92.3 | 2.55 | 0.54 | 211 | 71 | 13.9 |
| Emanuel County | 8 045 | 2.66 | 0.46 | 412 | 1 038 | 72.1 | 2.50 | 0.56 | 757 | 92 | 6.6 |
| Adrian CCD | 583 | 2.59 | 0.48 | 24 | 122 | 67.8 | 2.58 | 0.49 | 56 | 12 | - |
| Adrian city (part) | 104 | 2.58 | 0.41 | 3 | 24 | 85.9 | 2.85 | 0.57 | 5 | - | - |
| Oak Park CCD | 397 | 2.43 | 0.43 | 25 | 63 | 63.8 | 3.27 | 0.76 | 37 | - | - |
| Oak Park town (part) | 107 | 2.67 | 0.45 | 13 | 13 | 80.5 | 2.28 | 0.58 | 11 | - | - |
| Summertown CCD | 722 | 2.54 | 0.45 | 30 | 84 | 65.5 | 2.90 | 0.51 | 19 | 8 | - |
| Summertown town | 51 | 2.86 | 0.50 | 5 | 9 | 69.0 | 2.00 | 0.35 | 2 | - | - |
| Swainsboro CCD | 4 698 | 2.72 | 0.46 | 210 | 546 | 78.7 | 2.34 | 0.54 | 540 | 58 | 8.3 |
| Nunez town | 67 | 2.52 | 0.44 | 4 | 6 | 66.7 | 2.84 | 0.51 | 4 | 9 | - |
| Oak Park town (part) | 8 | 2.88 | 0.51 | 2 | - | 37.5 | - | (X) | - | - | (X) |
| Swainsboro city | 2 694 | 2.62 | 0.45 | 83 | 365 | 91.8 | 2.33 | 0.57 | 357 | 32 | 10.3 |
| Twin City CCD | 1 645 | 2.65 | 0.45 | 123 | 223 | 63.3 | 2.95 | 0.64 | 105 | 14 | 5.2 |
| Garfield town | 64 | 2.58 | 0.42 | 4 | 18 | 79.2 | 1.88 | 0.44 | 4 | - | - |
| Oak Park town (part) | 14 | 4.88 | 0.85 | 4 | - | 50.0 | 1.17 | 0.33 | - | - | - |
| Stillmore town | 223 | 2.95 | 0.50 | 17 | 27 | 52.0 | 4.44 | 0.98 | 28 | 2 | - |
| Twin City city | 535 | 2.75 | 0.47 | 45 | 57 | 58.3 | 2.28 | 0.51 | 35 | 3 | 13.6 |
| Evans County | 3 778 | 2.47 | 0.42 | 324 | 406 | 59.9 | 3.01 | 0.65 | 454 | 12 | 10.5 |
| Canoochee CCD | 952 | 2.51 | 0.46 | 80 | 81 | 43.1 | 4.20 | 0.86 | 75 | - | - |
| Claxton CCD | 2 826 | 2.45 | 0.41 | 244 | 325 | 66.9 | 2.82 | 0.62 | 379 | 12 | 12.2 |
| Bellville city | 56 | 2.33 | 0.33 | - | 20 | 100.0 | 3.82 | 0.62 | 4 | - | - |
| Claxton city | 901 | 2.34 | 0.38 | 40 | 154 | 98.1 | 2.59 | 0.58 | 164 | 6 | 24.5 |
| Daisy city | 47 | 2.40 | 0.43 | 2 | 8 | 79.1 | 2.25 | 0.45 | - | - | - |
| Hagan city | 355 | 2.48 | 0.40 | 19 | 27 | 66.5 | 2.35 | 0.55 | 63 | 2 | 0.7 |
| Fannin County | 8 369 | 2.38 | 0.42 | 906 | 944 | 82.8 | 2.18 | 0.45 | 558 | 74 | 10.4 |
| Blue Ridge CCD | 2 272 | 2.38 | 0.41 | 267 | 254 | 83.7 | 2.12 | 0.47 | 238 | 19 | 14.2 |
| Blue Ridge city | 555 | 2.14 | 0.36 | 18 | 69 | 82.5 | 2.15 | 0.50 | 122 | 6 | 3.2 |
| Higdon-Mobile CCD | 787 | 2.44 | 0.44 | 68 | 86 | 78.6 | 2.32 | 0.43 | 24 | 15 | - |
| McCaysville CCD | 2 422 | 2.34 | 0.40 | 212 | 358 | 84.9 | 2.18 | 0.48 | 168 | 9 | 16.6 |
| McCaysville city | 547 | 1.95 | 0.34 | 39 | 112 | 88.6 | 2.00 | 0.47 | 67 | 7 | 30.1 |
| Mineral Bluff CCD | 1 175 | 2.47 | 0.47 | 160 | 120 | 77.0 | 2.34 | 0.45 | 79 | 20 | - |
| Morgantown CCD | 1 713 | 2.35 | 0.42 | 199 | 126 | 85.1 | 2.17 | 0.40 | 49 | 11 | - |
| Morgantown town | 124 | 2.46 | 0.40 | 9 | 10 | 91.4 | 2.61 | 0.50 | 16 | - | - |
| Fayette County | 31 524 | 2.95 | 0.39 | 3 564 | 671 | 95.6 | 2.40 | 0.50 | 1 988 | 27 | 37.6 |
| Brooks CCD | 2 520 | 3.05 | 0.41 | 256 | 140 | 99.2 | 2.97 | 0.51 | 66 | 7 | - |
| Brooks town | 201 | 2.80 | 0.41 | 2 | 32 | 100.0 | 2.61 | 0.43 | 4 | - | - |
| Woolsey town | 56 | 3.00 | 0.39 | - | 8 | 100.0 | 3.00 | 0.46 | 2 | - | - |
| Fayetteville CCD | 13 236 | 2.85 | 0.39 | 1 346 | 368 | 97.3 | 2.38 | 0.52 | 751 | 20 | 39.2 |
| Fayetteville city (part) | 4 193 | 2.52 | 0.37 | 471 | 137 | 100.0 | 2.30 | 0.55 | 682 | - | 48.8 |
| Tyrone CCD | 15 768 | 3.02 | 0.40 | 1 962 | 163 | 93.4 | 2.38 | 0.49 | 1 171 | - | 38.8 |
| Fayetteville city (part) | 212 | 2.95 | 0.41 | 86 | - | 95.8 | - | (X) | - | - | (X) |
| Peachtree City city | 11 004 | 3.00 | 0.39 | 1 291 | 14 | 97.9 | 2.37 | 0.48 | 1 010 | - | 45.7 |
| Tyrone town | 1 356 | 2.97 | 0.42 | 120 | 64 | 96.3 | 2.03 | 0.40 | 93 | - | - |
| Floyd County | 34 028 | 2.56 | 0.42 | 1 987 | 4 076 | 89.5 | 2.54 | 0.57 | 4 296 | 280 | 17.5 |
| Armuchee CCD | 3 539 | 2.71 | 0.45 | 252 | 308 | 83.9 | 2.46 | 0.58 | 454 | - | 4.3 |
| Rome city (part) | 42 | 3.10 | 0.49 | 25 | - | 100.0 | - | (X) | - | - | (X) |
| Cave Spring CCD | 1 768 | 2.58 | 0.44 | 96 | 265 | 82.9 | 2.57 | 0.56 | 117 | 10 | 5.1 |
| Cave Spring city | 403 | 2.45 | 0.40 | 15 | 49 | 96.8 | 1.88 | 0.46 | 41 | 2 | 13.3 |
| Rome CCD | 27 128 | 2.53 | 0.41 | 1 513 | 3 258 | 91.2 | 2.55 | 0.58 | 3 632 | 270 | 19.8 |
| Lindale CDP | 1 692 | 2.32 | 0.40 | 102 | 352 | 95.1 | 2.73 | 0.55 | 167 | - | - |
| Rome city (part) | 13 187 | 2.45 | 0.39 | 590 | 1 599 | 96.6 | 2.54 | 0.59 | 2 527 | 149 | 26.9 |
| Shannon CCD | 1 593 | 2.62 | 0.46 | 126 | 245 | 85.4 | 2.36 | 0.52 | 93 | - | 6.9 |
| Shannon CDP | 713 | 2.52 | 0.47 | 73 | 136 | 96.3 | 2.35 | 0.55 | 44 | - | 19.4 |
| Forsyth County | 34 565 | 2.85 | 0.39 | 5 254 | 1 167 | 91.8 | 2.63 | 0.53 | 1 828 | 33 | 9.3 |
| Big Creek CCD | 9 069 | 2.94 | 0.36 | 1 760 | 117 | 94.9 | 3.55 | 0.65 | 239 | - | - |
| Chestatee CCD | 3 498 | 2.71 | 0.43 | 466 | 210 | 80.4 | 3.03 | 0.62 | 295 | - | - |
| Cumming CCD | 18 609 | 2.82 | 0.40 | 2 632 | 629 | 92.9 | 2.43 | 0.50 | 1 192 | 20 | 14.7 |
| Cumming city | 1 480 | 2.77 | 0.43 | 53 | 69 | 97.6 | 2.54 | 0.62 | 269 | 8 | 39.0 |
| Silver City CCD | 3 389 | 2.93 | 0.44 | 396 | 211 | 88.4 | 2.09 | 0.40 | 102 | 13 | - |
| Franklin County | 7 888 | 2.48 | 0.43 | 662 | 877 | 65.8 | 2.55 | 0.54 | 596 | 106 | 4.8 |
| Carnesville CCD | 2 012 | 2.55 | 0.43 | 247 | 192 | 59.4 | 2.90 | 0.57 | 91 | 43 | 2.0 |
| Carnesville city | 200 | 2.29 | 0.34 | 8 | 28 | 94.7 | 3.06 | 0.65 | 23 | 2 | 12.2 |
| Lavonia CCD | 2 809 | 2.40 | 0.41 | 198 | 292 | 70.3 | 2.63 | 0.58 | 261 | 32 | 6.9 |
| Gumlog CDP | 844 | 2.37 | 0.40 | 60 | 45 | 68.7 | 2.52 | 0.59 | 43 | - | - |
| Lavonia city | 772 | 2.26 | 0.39 | 47 | 117 | 92.7 | 2.66 | 0.60 | 129 | 16 | 13.5 |
| Martin town (part) | - | - | (X) | - | - | (X) | - | (X) | - | - | (X) |
| Royston CCD | 1 956 | 2.48 | 0.43 | 121 | 268 | 68.6 | 2.18 | 0.47 | 182 | 27 | 4.1 |
| Canon city (part) | 291 | 2.32 | 0.45 | 12 | 38 | 58.7 | 2.22 | 0.49 | 34 | 2 | 4.1 |
| Franklin Springs city | 205 | 2.53 | 0.40 | 2 | 32 | 90.3 | 1.93 | 0.38 | 33 | 5 | - |
| Royston city (part) | 767 | 2.29 | 0.40 | 49 | 140 | 79.0 | 2.07 | 0.47 | 90 | 20 | 5.4 |
| Sandy Cross CCD | 1 111 | 2.55 | 0.44 | 96 | 125 | 62.8 | 2.93 | 0.61 | 62 | 4 | 3.7 |
| Fulton County | 321 242 | 2.64 | 0.37 | 22 054 | 17 340 | 91.5 | 2.23 | 0.57 | 69 238 | 1 672 | 67.1 |
| Atlanta CCD | 204 183 | 2.42 | 0.36 | 11 072 | 14 137 | 87.0 | 2.17 | 0.57 | 49 386 | 1 529 | 68.1 |
| Atlanta city (part) | 156 036 | 2.39 | 0.37 | 8 073 | 11 966 | 85.8 | 2.22 | 0.59 | 35 985 | 1 464 | 64.3 |
| College Park city (part) | - | - | (X) | - | - | (X) | - | (X) | - | - | (X) |
| East Point city (part) | 33 | 2.64 | 0.40 | - | - | 100.0 | - | (X) | - | - | (X) |
| Hapeville city (part) | 2 375 | 2.57 | 0.42 | 97 | 281 | 96.7 | 2.63 | 0.62 | 439 | 9 | 31.6 |
| Roswell city (part) | - | - | (X) | - | - | (X) | - | (X) | - | - | (X) |
| Sandy Springs CDP (part) | 39 211 | 2.46 | 0.31 | 2 653 | 1 466 | 87.8 | 1.93 | 0.50 | 12 339 | 49 | 86.8 |

Table 23. Owner and Renter Household Characteristics: 2000—Con.

[Data based on a sample (except Tables 65-68). For information on confidentiality protection, coverage, sampling error, and nonsampling error, see Appendix G. For location of definitions, see "How to Use This Census Report"]

| State County County Subdivision Place | Owner-occupied housing units | | | | | | Renter-occupied housing units | | | | |
|--|------------------------------|------------------------|--------------------|----------------------------------|-----------------|--------------------------------------|-------------------------------|--------------------|----------------------------------|-----------------|--------------------------------------|
| | Occupied housing units | Average household size | Occupants per room | Year householder moved into unit | | Percent 1 unit, detached or attached | Average household size | Occupants per room | Year householder moved into unit | | Percent 5 or more units in structure |
| | | | | 1999 to March 2000 | 1969 or earlier | | | | 1999 to March 2000 | 1969 or earlier | |
| Fulton County—Con. | | | | | | | | | | | |
| College Park CCD | 6 829 | 2.67 | 0.40 | 132 | 227 | 94.8 | 2.48 | 0.61 | 2 184 | 14 | 63.6 |
| College Park city (part) | 6 656 | 2.67 | 0.40 | 132 | 227 | 94.6 | 2.47 | 0.61 | 2 121 | 14 | 63.8 |
| East Point city (part) | 6 | 1.67 | 0.21 | - | - | 100.0 | - | (X) | - | - | (X) |
| East Point CCD | 15 554 | 2.68 | 0.42 | 449 | 1 056 | 97.5 | 2.74 | 0.68 | 3 559 | 34 | 51.4 |
| Atlanta city (part) | 18 | 1.06 | 0.19 | - | - | 100.0 | - | (X) | - | - | (X) |
| College Park city (part) | - | - | (X) | - | - | (X) | - | (X) | - | - | (X) |
| East Point city (part) | 14 415 | 2.66 | 0.42 | 442 | 1 024 | 97.4 | 2.73 | 0.69 | 3 248 | 34 | 48.9 |
| Hapeville city (part) | - | - | (X) | - | - | (X) | - | (X) | - | - | (X) |
| Fairburn-Union City CCD | 17 349 | 2.82 | 0.43 | 886 | 812 | 91.6 | 2.54 | 0.59 | 2 630 | 61 | 56.3 |
| College Park city (part) | 749 | 1.88 | 0.38 | - | 8 | 100.0 | 3.14 | 0.75 | 421 | - | 77.7 |
| East Point city (part) | - | - | (X) | - | - | (X) | - | (X) | - | - | (X) |
| Fairburn city | 1 847 | 2.65 | 0.42 | 50 | 219 | 98.6 | 2.83 | 0.66 | 273 | 43 | 31.4 |
| Union City city | 4 962 | 2.47 | 0.44 | 155 | 74 | 77.1 | 2.13 | 0.56 | 1 208 | 18 | 65.3 |
| Palmetto CCD | 2 323 | 2.83 | 0.45 | 121 | 237 | 95.5 | 2.38 | 0.46 | 326 | - | 23.5 |
| Palmetto city (part) | 1 076 | 2.93 | 0.49 | 55 | 113 | 91.2 | 2.30 | 0.47 | 285 | - | 24.6 |
| Roswell-Alpharetta CCD | 75 004 | 2.94 | 0.36 | 9 394 | 871 | 97.9 | 2.15 | 0.50 | 11 153 | 34 | 74.3 |
| Alpharetta city | 13 843 | 2.92 | 0.37 | 1 543 | 140 | 96.7 | 1.85 | 0.46 | 3 576 | 16 | 81.2 |
| Mountain Park city (part) | 229 | 2.11 | 0.35 | 14 | 20 | 100.0 | 1.85 | 0.36 | 22 | - | 4.2 |
| Roswell city (part) | 30 304 | 2.74 | 0.35 | 2 990 | 365 | 96.7 | 2.36 | 0.55 | 5 182 | 18 | 74.0 |
| Sandy Springs CDP (part) | 8 | 1.38 | 0.23 | - | - | 100.0 | - | (X) | - | - | (X) |
| Gilmer County | 9 071 | 2.45 | 0.43 | 1 043 | 671 | 75.3 | 2.98 | 0.67 | 948 | 42 | 12.1 |
| Cartecay CCD | 1 273 | 2.42 | 0.42 | 111 | 78 | 74.7 | 3.06 | 0.68 | 171 | - | 5.5 |
| Carters Lake CCD | 2 330 | 2.54 | 0.48 | 352 | 85 | 64.4 | 3.52 | 0.78 | 212 | - | - |
| Ellijay city (part) | 1 | 1.00 | 0.17 | 1 | - | 100.0 | - | (X) | - | - | (X) |
| Cohutta CCD | 1 805 | 2.48 | 0.44 | 229 | 121 | 75.1 | 2.61 | 0.61 | 114 | 6 | 6.4 |
| Ellijay CCD | 2 194 | 2.42 | 0.39 | 172 | 192 | 84.1 | 2.85 | 0.66 | 375 | 36 | 25.5 |
| East Ellijay city | 258 | 2.34 | 0.41 | 25 | 22 | 79.8 | 3.11 | 0.76 | 65 | 3 | 36.6 |
| Ellijay city (part) | 564 | 2.34 | 0.37 | 2 | 53 | 91.9 | 2.73 | 0.67 | 113 | 7 | 36.3 |
| Rich Mountain CCD | 1 469 | 2.35 | 0.41 | 179 | 195 | 81.9 | 2.50 | 0.46 | 76 | - | - |
| Glascok County | 1 004 | 2.40 | 0.40 | 77 | 139 | 64.2 | 2.61 | 0.57 | 57 | 2 | 7.0 |
| Gibson CCD | 716 | 2.39 | 0.40 | 67 | 102 | 65.0 | 2.71 | 0.59 | 47 | 2 | 9.3 |
| Gibson city | 270 | 2.25 | 0.38 | 26 | 39 | 73.7 | 2.15 | 0.48 | 20 | 2 | 17.5 |
| Mitchell CCD | 288 | 2.44 | 0.42 | 10 | 37 | 62.3 | 2.33 | 0.50 | 10 | - | - |
| Edge Hill city | 15 | 3.15 | 0.45 | - | 3 | 100.0 | 1.00 | 0.17 | 2 | - | - |
| Mitchell town | 83 | 2.39 | 0.40 | 5 | 7 | 61.4 | 3.00 | 0.56 | 6 | - | - |
| Glynn County | 27 208 | 2.55 | 0.41 | 1 969 | 2 069 | 82.7 | 2.23 | 0.50 | 4 119 | 174 | 28.9 |
| Brunswick CCD | 12 598 | 2.61 | 0.44 | 585 | 1 423 | 90.5 | 2.30 | 0.54 | 2 642 | 141 | 34.8 |
| Brunswick city | 6 042 | 2.58 | 0.43 | 209 | 750 | 97.1 | 2.34 | 0.55 | 1 149 | 106 | 34.5 |
| Country Club Estates CDP (part) | 2 733 | 2.88 | 0.47 | 134 | 136 | 90.3 | 2.10 | 0.52 | 867 | 9 | 54.0 |
| Dock Junction CDP (part) | 2 746 | 2.49 | 0.44 | 218 | 409 | 80.4 | 2.55 | 0.53 | 436 | 18 | - |
| Everett CCD | 5 417 | 2.90 | 0.48 | 482 | 165 | 67.6 | 1.94 | 0.41 | 508 | - | 3.3 |
| Country Club Estates CDP (part) | 417 | 2.48 | 0.39 | 22 | 8 | 82.8 | 2.24 | 0.51 | 34 | - | - |
| Dock Junction CDP (part) | 11 | - | (X) | - | - | (X) | 4.00 | 0.57 | - | - | - |
| St. Simons CCD | 6 735 | 2.18 | 0.32 | 642 | 306 | 90.8 | 2.08 | 0.43 | 857 | 5 | 29.5 |
| St. Simons CDP | 6 262 | 2.15 | 0.32 | 563 | 289 | 90.2 | 2.07 | 0.43 | 836 | 5 | 30.4 |
| Thalman CCD | 2 458 | 2.52 | 0.41 | 260 | 175 | 71.1 | 2.41 | 0.48 | 112 | 28 | - |
| Gordon County | 16 173 | 2.73 | 0.46 | 1 307 | 1 320 | 82.6 | 2.64 | 0.59 | 1 904 | 123 | 22.1 |
| Calhoun CCD | 9 799 | 2.70 | 0.44 | 643 | 849 | 89.9 | 2.61 | 0.61 | 1 499 | 41 | 28.3 |
| Calhoun city (part) | 3 895 | 2.57 | 0.40 | 169 | 295 | 94.1 | 2.51 | 0.61 | 876 | 32 | 41.9 |
| Plainville city | 106 | 2.31 | 0.45 | 4 | 15 | 87.1 | 3.17 | 0.61 | 19 | - | - |
| Resaca city (part) | 90 | 3.00 | 0.50 | - | 6 | 100.0 | 2.63 | 0.67 | 28 | - | 46.2 |
| Fairmount CCD | 2 041 | 2.67 | 0.46 | 242 | 167 | 75.4 | 3.10 | 0.61 | 137 | 10 | - |
| Fairmount city | 322 | 2.25 | 0.39 | 20 | 55 | 76.6 | 2.77 | 0.53 | 19 | 2 | - |
| Red Bud CCD | 1 894 | 2.81 | 0.51 | 265 | 130 | 71.4 | 2.87 | 0.57 | 124 | 23 | - |
| Ranger town | 37 | 2.35 | 0.37 | 4 | 3 | 57.7 | 1.91 | 0.46 | 3 | - | - |
| Sugar Valley-Resaca CCD | 2 439 | 2.79 | 0.47 | 157 | 174 | 74.2 | 2.39 | 0.50 | 144 | 49 | 6.7 |
| Calhoun city (part) | 81 | 2.06 | 0.24 | - | - | 100.0 | 2.67 | 1.33 | 12 | - | 100.0 |
| Resaca city (part) | 202 | 2.84 | 0.48 | 21 | 19 | 70.6 | 2.19 | 0.49 | 13 | - | 19.0 |
| Grady County | 8 797 | 2.67 | 0.45 | 782 | 998 | 68.4 | 2.63 | 0.59 | 1 038 | 89 | 7.7 |
| Cairo CCD | 5 997 | 2.74 | 0.46 | 468 | 618 | 72.7 | 2.62 | 0.60 | 793 | 53 | 10.1 |
| Cairo city | 3 507 | 2.67 | 0.44 | 242 | 421 | 88.5 | 2.58 | 0.62 | 586 | 30 | 13.1 |
| Calvary-Reno CCD | 696 | 2.54 | 0.40 | 133 | 61 | 60.4 | 2.65 | 0.58 | 62 | 6 | - |
| Duncanville CCD | 202 | 2.57 | 0.43 | 27 | 46 | 65.9 | 1.98 | 0.37 | 28 | - | - |
| Lime Sink CCD | 237 | 2.34 | 0.37 | 12 | 53 | 69.0 | 2.46 | 0.45 | 27 | 11 | - |
| Spence CCD | 558 | 2.56 | 0.43 | 39 | 98 | 57.6 | 2.36 | 0.48 | 34 | 10 | - |
| Whigham CCD | 1 107 | 2.58 | 0.46 | 103 | 122 | 59.2 | 3.04 | 0.65 | 94 | 9 | - |
| Whigham city | 187 | 2.82 | 0.46 | 12 | 25 | 69.9 | 2.65 | 0.57 | 24 | - | - |
| Greene County | 5 477 | 2.56 | 0.40 | 496 | 595 | 76.9 | 2.70 | 0.56 | 420 | 80 | 10.5 |
| Greensboro CCD | 2 788 | 2.53 | 0.36 | 335 | 257 | 82.2 | 2.68 | 0.57 | 221 | 40 | 16.4 |
| Greensboro city | 1 194 | 2.63 | 0.42 | 73 | 184 | 89.0 | 2.66 | 0.62 | 186 | 23 | 19.9 |
| Greshamville CCD | 398 | 2.50 | 0.40 | 27 | 51 | 79.6 | 3.15 | 0.58 | 20 | - | - |
| Siloam CCD | 413 | 2.67 | 0.50 | 11 | 50 | 64.1 | 3.24 | 0.59 | 27 | 17 | - |
| Siloam town | 125 | 2.33 | 0.44 | 1 | 21 | 68.2 | 2.94 | 0.52 | 4 | - | - |
| Union Point CCD | 944 | 2.53 | 0.44 | 34 | 144 | 71.0 | 2.53 | 0.55 | 95 | 11 | 4.4 |
| Union Point city | 654 | 2.37 | 0.41 | 16 | 114 | 80.0 | 2.52 | 0.56 | 82 | 11 | 5.3 |
| White Plains CCD | 565 | 2.56 | 0.41 | 81 | 39 | 74.8 | 2.53 | 0.50 | 39 | 10 | - |
| White Plains city | 115 | 3.11 | 0.51 | 3 | 17 | 69.4 | 2.70 | 0.52 | 18 | - | - |
| Woodville CCD | 369 | 2.80 | 0.47 | 8 | 54 | 68.5 | 2.71 | 0.52 | 18 | 2 | - |
| Woodville city | 131 | 3.01 | 0.49 | 3 | 10 | 79.1 | 2.94 | 0.53 | 6 | 2 | - |
| Gwinnett County | 202 317 | 3.02 | 0.42 | 23 156 | 3 865 | 96.3 | 2.51 | 0.60 | 30 405 | 199 | 56.4 |
| Buford CCD | 10 110 | 2.88 | 0.43 | 1 190 | 534 | 88.6 | 2.51 | 0.56 | 1 035 | 55 | 26.7 |
| Buford city (part) | 3 597 | 2.92 | 0.47 | 310 | 238 | 77.6 | 2.52 | 0.59 | 664 | 20 | 30.3 |
| Rest Haven town (part) | 37 | 1.95 | 0.35 | - | 8 | 63.2 | 3.44 | 0.60 | 9 | - | - |
| Sugar Hill city (part) | 3 908 | 2.92 | 0.43 | 495 | 149 | 89.7 | 2.38 | 0.52 | 277 | 35 | 26.1 |
| Dacula-Rocky Creek CCD | 12 960 | 2.97 | 0.41 | 2 543 | 408 | 97.7 | 3.22 | 0.59 | 336 | 17 | 0.9 |
| Auburn city (part) | 99 | 2.51 | 0.44 | 17 | - | 100.0 | - | (X) | - | - | (X) |
| Braselton town (part) | 80 | 2.66 | 0.29 | 22 | - | 100.0 | - | (X) | - | - | (X) |
| Buford city (part) | 188 | 2.79 | 0.37 | 26 | - | 100.0 | - | (X) | - | - | (X) |
| Dacula city | 1 303 | 3.05 | 0.47 | 172 | 46 | 100.0 | 2.28 | 0.48 | 37 | - | - |

Table 23. Owner and Renter Household Characteristics: 2000—Con.

[Data based on a sample (except Tables 65-68). For information on confidentiality protection, coverage, sampling error, and nonsampling error, see Appendix G. For location of definitions, see "How to Use This Census Report"]

| State County County Subdivision Place | Owner-occupied housing units | | | | | | Renter-occupied housing units | | | | |
|--|------------------------------|------------------------|--------------------|----------------------------------|-----------------|--------------------------------------|-------------------------------|--------------------|----------------------------------|-----------------|--------------------------------------|
| | Occupied housing units | Average household size | Occupants per room | Year householder moved into unit | | Percent 1 unit, detached or attached | Average household size | Occupants per room | Year householder moved into unit | | Percent 5 or more units in structure |
| | | | | 1999 to March 2000 | 1969 or earlier | | | | 1999 to March 2000 | 1969 or earlier | |
| Gwinnett County—Con. | | | | | | | | | | | |
| Lawrenceville CCD | 52 763 | 3.06 | 0.43 | 6 130 | 724 | 97.5 | 2.49 | 0.58 | 8 114 | 66 | 55.2 |
| Lawrenceville city (part) | 7 102 | 2.72 | 0.41 | 514 | 253 | 91.7 | 2.75 | 0.66 | 1 392 | 34 | 27.3 |
| Suwanee city (part) | 6 | - | (X) | - | - | (X) | 4.33 | 4.33 | 6 | - | - |
| Lilburn CCD | 42 341 | 3.04 | 0.43 | 3 688 | 807 | 93.9 | 2.56 | 0.64 | 8 517 | 30 | 60.6 |
| Lilburn city | 3 912 | 3.00 | 0.42 | 332 | 120 | 97.8 | 2.44 | 0.60 | 502 | - | 40.2 |
| Mountain Park CDP | 4 273 | 2.75 | 0.37 | 412 | 237 | 93.9 | 2.18 | 0.45 | 238 | 14 | 41.6 |
| Norcross city (part) | - | - | (X) | - | - | (X) | - | (X) | - | - | (X) |
| Norcross CCD | 26 063 | 2.88 | 0.41 | 2 241 | 511 | 94.3 | 2.60 | 0.65 | 5 520 | 14 | 60.1 |
| Berkeley Lake city (part) | 594 | 2.93 | 0.34 | 91 | 17 | 100.0 | 2.45 | 0.40 | 4 | - | - |
| Duluth city (part) | - | - | (X) | - | - | (X) | - | (X) | - | - | (X) |
| Norcross city (part) | 2 702 | 2.38 | 0.38 | 250 | 148 | 91.9 | 3.51 | 0.84 | 573 | 14 | 39.3 |
| Snellville-Grayson CCD | 33 877 | 3.10 | 0.41 | 4 269 | 563 | 98.2 | 2.62 | 0.49 | 1 708 | 10 | 15.9 |
| Grayson city | 292 | 2.84 | 0.43 | 12 | 24 | 95.5 | 2.17 | 0.43 | 29 | 4 | 8.3 |
| Lawrenceville city (part) | 367 | 3.04 | 0.48 | 42 | - | 100.0 | 3.97 | 0.78 | 15 | - | - |
| Loganville city (part) | 448 | 2.96 | 0.46 | 94 | 16 | 98.9 | 3.00 | 0.51 | 3 | - | - |
| Snellville city | 5 144 | 2.94 | 0.40 | 613 | 157 | 99.3 | 2.28 | 0.43 | 264 | - | - |
| Suwanee-Duluth CCD | 24 203 | 2.97 | 0.40 | 3 095 | 318 | 98.2 | 2.19 | 0.56 | 5 175 | 7 | 75.3 |
| Berkeley Lake city (part) | 13 | 2.70 | 0.33 | 2 | - | 100.0 | 2.33 | 0.23 | 3 | - | - |
| Duluth city (part) | 8 789 | 2.67 | 0.38 | 778 | 139 | 97.6 | 2.36 | 0.57 | 2 022 | 7 | 68.0 |
| Sugar Hill city (part) | 52 | 2.19 | 0.32 | - | - | 100.0 | - | (X) | - | - | (X) |
| Suwanee city (part) | 3 024 | 3.27 | 0.40 | 431 | 29 | 100.0 | 1.77 | 0.41 | 533 | - | 84.4 |
| Habersham County | 13 259 | 2.59 | 0.44 | 1 241 | 1 336 | 77.0 | 2.48 | 0.54 | 1 254 | 86 | 9.2 |
| Clarksville CCD | 4 464 | 2.53 | 0.43 | 418 | 479 | 77.1 | 2.49 | 0.52 | 310 | 37 | 3.6 |
| Clarksville city | 618 | 2.07 | 0.33 | 37 | 110 | 93.8 | 2.39 | 0.58 | 85 | 6 | 11.1 |
| Cornelia CCD | 7 545 | 2.62 | 0.44 | 653 | 764 | 77.2 | 2.52 | 0.57 | 841 | 41 | 12.5 |
| Alto town (part) | 177 | 2.79 | 0.52 | 9 | 14 | 86.5 | 2.08 | 0.49 | 16 | - | - |
| Baldwin city (part) | 651 | 2.94 | 0.54 | 51 | 38 | 63.5 | 2.99 | 0.71 | 172 | 9 | 37.9 |
| Cornelia city | 1 573 | 2.36 | 0.39 | 73 | 245 | 85.6 | 2.10 | 0.48 | 239 | 19 | 15.0 |
| Demorest city | 503 | 2.28 | 0.38 | 20 | 76 | 87.9 | 1.83 | 0.47 | 104 | - | 17.6 |
| Mount Airy town | 234 | 2.53 | 0.41 | 12 | 27 | 76.3 | 2.54 | 0.59 | 21 | 8 | - |
| Raoul CDP | 258 | 2.88 | 0.53 | 57 | 19 | 44.2 | 2.62 | 0.55 | 27 | - | - |
| Turnerville CCD | 1 250 | 2.64 | 0.45 | 170 | 93 | 75.1 | 2.00 | 0.38 | 103 | 8 | - |
| Tallah Falls town (part) | 31 | 2.44 | 0.44 | - | 2 | 100.0 | 2.08 | 0.45 | 3 | - | - |
| Hall County | 47 381 | 2.85 | 0.45 | 4 261 | 3 599 | 85.1 | 2.99 | 0.67 | 5 921 | 275 | 25.4 |
| Clermont CCD | 4 206 | 2.83 | 0.45 | 427 | 358 | 80.2 | 2.90 | 0.57 | 423 | 25 | 1.0 |
| Clermont town | 160 | 2.77 | 0.45 | 7 | 15 | 78.4 | 2.14 | 0.39 | 37 | - | - |
| Flowery Branch CCD | 7 774 | 2.77 | 0.42 | 1 136 | 262 | 79.3 | 2.84 | 0.59 | 491 | 13 | 8.3 |
| Brasletton town (part) | 8 | 0.88 | 0.22 | - | - | 100.0 | - | (X) | - | - | (X) |
| Buford city (part) | 39 | 2.06 | 0.32 | - | 22 | 100.0 | 3.00 | 0.54 | 3 | - | - |
| Flowery Branch town (part) | 693 | 2.67 | 0.47 | 80 | 49 | 63.5 | 2.52 | 0.63 | 155 | 2 | 24.7 |
| Oakwood city (part) | - | - | (X) | - | - | (X) | - | (X) | - | - | (X) |
| Rest Haven town (part) | 12 | 2.00 | 0.32 | - | - | 20.0 | 2.50 | 0.63 | - | - | - |
| Gainesville CCD | 23 821 | 2.90 | 0.46 | 1 700 | 2 148 | 89.2 | 3.15 | 0.74 | 3 848 | 212 | 33.3 |
| Gainesville city (part) | 8 382 | 2.77 | 0.40 | 432 | 679 | 95.3 | 2.85 | 0.71 | 2 221 | 29 | 53.7 |
| Oakwood city (part) | 9 | 3.89 | 0.65 | - | - | 100.0 | - | (X) | - | - | (X) |
| Lula CCD | 2 741 | 2.70 | 0.44 | 264 | 292 | 74.5 | 2.93 | 0.57 | 198 | 14 | 2.7 |
| Gillsville city (part) | 70 | 2.54 | 0.39 | 6 | 10 | 98.3 | 1.91 | 0.42 | 2 | - | - |
| Lula city (part) | 409 | 2.84 | 0.49 | 43 | 43 | 84.4 | 3.18 | 0.62 | 53 | 2 | 10.1 |
| Murrayville CCD | 4 626 | 2.81 | 0.43 | 380 | 350 | 87.5 | 2.56 | 0.47 | 243 | 11 | 2.7 |
| Gainesville city (part) | 44 | 2.76 | 0.33 | - | - | 100.0 | 1.91 | 0.32 | - | 11 | - |
| Oakwood CCD | 4 213 | 2.97 | 0.47 | 354 | 189 | 88.9 | 2.43 | 0.55 | 718 | - | 22.5 |
| Flowery Branch town (part) | - | - | (X) | - | - | (X) | - | (X) | - | - | (X) |
| Gainesville city (part) | - | - | (X) | - | - | (X) | - | (X) | - | - | (X) |
| Oakwood city (part) | 1 035 | 3.26 | 0.51 | 23 | 23 | 85.1 | 2.23 | 0.57 | 490 | - | 33.4 |
| Hancock County | 3 237 | 2.72 | 0.48 | 152 | 518 | 61.7 | 2.46 | 0.53 | 168 | 79 | 11.4 |
| Devereux CCD | 645 | 2.56 | 0.46 | 78 | 83 | 53.1 | 1.87 | 0.41 | 5 | 20 | - |
| Linton CCD | 373 | 2.61 | 0.45 | - | 74 | 42.0 | 3.62 | 0.82 | - | 9 | - |
| Mayfield CCD | 365 | 2.99 | 0.54 | 7 | 57 | 74.9 | 2.31 | 0.42 | - | 25 | - |
| Sparta CCD | 1 854 | 2.78 | 0.48 | 67 | 304 | 68.4 | 2.47 | 0.55 | 163 | 25 | 17.0 |
| Sparta city | 626 | 2.46 | 0.40 | 21 | 133 | 77.0 | 2.05 | 0.43 | 92 | 17 | 30.3 |
| Haralson County | 9 826 | 2.68 | 0.46 | 721 | 1 159 | 72.4 | 2.27 | 0.50 | 947 | 71 | 10.7 |
| Bremen CCD | 6 492 | 2.69 | 0.46 | 482 | 761 | 73.1 | 2.32 | 0.52 | 736 | 35 | 13.8 |
| Bremen city (part) | 1 847 | 2.52 | 0.40 | 111 | 288 | 98.5 | 2.08 | 0.48 | 294 | 24 | 27.0 |
| Buchanan city (part) | 193 | 2.22 | 0.37 | 14 | 32 | 94.3 | 2.71 | 0.61 | 18 | - | 46.2 |
| Tallahpoosa city (part) | 530 | 2.35 | 0.41 | 24 | 140 | 91.6 | 2.27 | 0.52 | 70 | 8 | 12.3 |
| Temple city (part) | - | - | (X) | - | - | (X) | - | (X) | - | - | (X) |
| Waco city | 186 | 2.33 | 0.43 | 9 | 28 | 80.3 | 2.90 | 0.55 | 29 | 3 | 8.5 |
| Buchanan CCD | 1 228 | 2.66 | 0.48 | 118 | 114 | 65.7 | 2.36 | 0.53 | 66 | 2 | 1.5 |
| Buchanan city (part) | 110 | 2.27 | 0.38 | 9 | 13 | 73.2 | 2.19 | 0.52 | 23 | - | 5.8 |
| Tallahpoosa CCD | 2 106 | 2.68 | 0.46 | 121 | 284 | 74.0 | 2.08 | 0.45 | 145 | 34 | 5.2 |
| Buchanan city (part) | 44 | 2.08 | 0.34 | 2 | 5 | 92.0 | 1.84 | 0.45 | 5 | 5 | - |
| Tallahpoosa city (part) | 708 | 2.51 | 0.40 | 21 | 76 | 95.8 | 1.88 | 0.42 | 59 | 9 | 9.7 |
| Harris County | 8 822 | 2.67 | 0.42 | 959 | 746 | 85.4 | 2.59 | 0.55 | 428 | 54 | 9.9 |
| Hamilton CCD | 2 469 | 2.71 | 0.42 | 375 | 174 | 86.2 | 2.24 | 0.46 | 69 | 9 | 8.1 |
| Hamilton city (part) | 126 | 1.91 | 0.32 | 4 | 16 | 92.0 | 1.94 | 0.45 | 14 | 2 | 19.6 |
| Pine Mountain CCD | 1 806 | 2.56 | 0.39 | 131 | 221 | 86.3 | 2.46 | 0.57 | 130 | 3 | 22.9 |
| Hamilton city (part) | - | - | (X) | - | - | (X) | - | (X) | - | - | (X) |
| Pine Mountain town (part) | 464 | 2.57 | 0.40 | 13 | 60 | 91.6 | 2.29 | 0.57 | 101 | 3 | 29.4 |
| West Point city (part) | 284 | 2.38 | 0.33 | 34 | 38 | 100.0 | 2.23 | 0.70 | 10 | - | 76.9 |
| Shiloh CCD | 1 100 | 2.69 | 0.47 | 75 | 112 | 76.1 | 2.69 | 0.55 | 86 | - | - |
| Shiloh city | 155 | 2.85 | 0.50 | 4 | 13 | 70.2 | 2.76 | 0.52 | 24 | - | - |
| Waverly Hall CCD | 3 447 | 2.70 | 0.41 | 378 | 239 | 87.1 | 2.92 | 0.57 | 143 | 42 | 0.6 |
| Waverly Hall town | 240 | 2.31 | 0.39 | 14 | 53 | 92.4 | 2.31 | 0.52 | 15 | 7 | 4.8 |
| Hart County | 9 106 | 2.55 | 0.43 | 730 | 1 137 | 74.6 | 2.11 | 0.45 | 626 | 61 | 4.3 |
| Bowersville CCD | 1 237 | 2.55 | 0.43 | 78 | 134 | 69.3 | 2.23 | 0.50 | 65 | 4 | - |
| Bowersville town | 139 | 2.32 | 0.40 | 10 | 24 | 70.1 | 2.14 | 0.42 | 10 | 4 | - |
| Canon city (part) | 32 | 2.65 | 0.42 | 3 | - | 34.8 | 3.56 | 1.00 | 5 | - | - |
| Hartwell CCD | 4 686 | 2.60 | 0.44 | 358 | 702 | 77.9 | 1.93 | 0.42 | 380 | 10 | 6.6 |
| Hartwell city | 1 707 | 2.30 | 0.39 | 105 | 285 | 89.4 | 1.85 | 0.41 | 222 | 10 | 10.8 |
| Reed Creek CCD | 2 107 | 2.38 | 0.41 | 206 | 176 | 74.2 | 2.60 | 0.55 | 71 | 39 | - |

Table 23. Owner and Renter Household Characteristics: 2000—Con.

[Data based on a sample (except Tables 65-68). For information on confidentiality protection, coverage, sampling error, and nonsampling error, see Appendix G. For location of definitions, see "How to Use This Census Report"]

| State County County Subdivision Place | Owner-occupied housing units | | | | | | Renter-occupied housing units | | | | |
|--|------------------------------|------------------------|--------------------|----------------------------------|-----------------|--------------------------------------|-------------------------------|--------------------|----------------------------------|-----------------|--------------------------------------|
| | Occupied housing units | Average household size | Occupants per room | Year householder moved into unit | | Percent 1 unit, detached or attached | Average household size | Occupants per room | Year householder moved into unit | | Percent 5 or more units in structure |
| | | | | 1999 to March 2000 | 1969 or earlier | | | | 1999 to March 2000 | 1969 or earlier | |
| Hart County—Con. | | | | | | | | | | | |
| Reed Creek CCD—Con. | | | | | | | | | | | |
| Reed Creek CDP | 982 | 2.15 | 0.36 | 70 | 89 | 79.4 | 2.49 | 0.50 | 14 | 15 | - |
| Royston CCD | 1 076 | 2.71 | 0.46 | 88 | 125 | 67.0 | 2.23 | 0.47 | 110 | 8 | 2.7 |
| Canon city (part) | - | - | (X) | - | - | (X) | - | (X) | - | - | (X) |
| Royston city (part) | 257 | 2.85 | 0.45 | - | 49 | 85.1 | 2.03 | 0.49 | 34 | - | 3.7 |
| Heard County | 4 043 | 2.82 | 0.50 | 324 | 291 | 61.3 | 2.28 | 0.51 | 346 | 25 | 7.1 |
| Centralhatchee CCD | 1 421 | 2.69 | 0.46 | 170 | 148 | 63.2 | 2.55 | 0.54 | 77 | 14 | - |
| Centralhatchee town | 138 | 2.81 | 0.48 | 16 | 16 | 62.0 | 3.57 | 0.68 | 12 | - | - |
| Ephesus town | 155 | 2.40 | 0.40 | 13 | 31 | 72.8 | 2.40 | 0.48 | 9 | - | - |
| Franklin city (part) | - | - | (X) | - | - | (X) | - | (X) | - | - | (X) |
| Franklin CCD | 1 623 | 2.80 | 0.50 | 108 | 71 | 54.2 | 2.40 | 0.56 | 137 | 11 | 11.3 |
| Corinth town (part) | 80 | 2.78 | 0.50 | 5 | 3 | 36.5 | 2.00 | 0.49 | 10 | - | - |
| Franklin city (part) | 351 | 2.34 | 0.37 | 5 | 38 | 95.8 | 2.26 | 0.59 | 94 | 2 | 22.3 |
| Texas CCD | 999 | 3.05 | 0.54 | 46 | 72 | 69.0 | 1.72 | 0.37 | 132 | - | 6.0 |
| Henry County | 41 373 | 2.90 | 0.45 | 5 900 | 1 282 | 93.0 | 2.65 | 0.57 | 3 109 | 94 | 32.0 |
| Hampton CCD | 3 495 | 2.86 | 0.47 | 581 | 200 | 84.6 | 2.66 | 0.59 | 166 | 9 | - |
| Hampton city | 1 449 | 2.80 | 0.49 | 243 | 52 | 77.1 | 2.49 | 0.58 | 106 | 9 | - |
| Locust Grove CCD | 4 704 | 2.95 | 0.48 | 994 | 161 | 86.7 | 3.01 | 0.54 | 149 | - | - |
| Locust Grove city | 816 | 3.01 | 0.51 | 125 | 61 | 60.2 | 2.65 | 0.50 | 63 | - | - |
| McDonough CCD | 18 097 | 2.94 | 0.44 | 2 459 | 546 | 94.5 | 2.54 | 0.55 | 1 449 | 85 | 34.8 |
| Blacksville CDP | 17 | 3.06 | 0.31 | - | - | 100.0 | - | (X) | - | - | (X) |
| McDonough city | 3 016 | 2.78 | 0.45 | 302 | 173 | 97.3 | 2.27 | 0.52 | 694 | 58 | 40.2 |
| Stockbridge city (part) | 374 | 2.49 | 0.33 | 125 | - | 97.7 | 4.68 | 0.84 | 8 | - | - |
| Stockbridge CCD | 15 077 | 2.85 | 0.44 | 1 866 | 375 | 95.4 | 2.72 | 0.59 | 1 345 | - | 39.3 |
| Stockbridge city (part) | 3 325 | 2.60 | 0.43 | 664 | 128 | 90.6 | 2.55 | 0.57 | 431 | - | 52.2 |
| Houston County | 40 911 | 2.69 | 0.43 | 3 460 | 2 914 | 87.0 | 2.56 | 0.58 | 6 189 | 104 | 29.9 |
| Elko CCD | 1 459 | 2.82 | 0.48 | 137 | 176 | 60.0 | 2.85 | 0.56 | 41 | 27 | - |
| Perry city (part) | - | - | (X) | - | - | (X) | - | (X) | - | - | (X) |
| Perry CCD | 6 461 | 2.76 | 0.43 | 598 | 706 | 85.0 | 2.38 | 0.53 | 717 | 28 | 28.4 |
| Perry city (part) | 3 659 | 2.69 | 0.42 | 201 | 538 | 89.2 | 2.39 | 0.56 | 609 | 21 | 33.2 |
| Warner Robins city (part) | 65 | 2.52 | 0.39 | 46 | - | 100.0 | - | (X) | - | - | (X) |
| Warner Robins CCD | 32 991 | 2.67 | 0.43 | 2 725 | 2 032 | 88.9 | 2.58 | 0.59 | 5 431 | 49 | 30.7 |
| Centerville city | 1 634 | 2.60 | 0.43 | 173 | 127 | 86.5 | 2.65 | 0.54 | 223 | - | 5.1 |
| Perry city (part) | - | - | (X) | - | - | (X) | - | (X) | - | - | (X) |
| Robins AFB CDP | 698 | - | (X) | - | - | (X) | 3.62 | 0.70 | 266 | 2 | 0.9 |
| Warner Robins city (part) | 19 587 | 2.46 | 0.42 | 1 271 | 1 558 | 93.8 | 2.47 | 0.59 | 4 247 | 23 | 38.0 |
| Inwin County | 3 644 | 2.64 | 0.45 | 269 | 307 | 60.7 | 2.57 | 0.56 | 319 | 8 | 6.7 |
| Holt CCD | 398 | 2.78 | 0.48 | 51 | 17 | 65.3 | 1.65 | 0.33 | 16 | - | - |
| Inwinville CCD | 933 | 2.57 | 0.44 | 88 | 80 | 54.1 | 2.80 | 0.58 | 71 | 4 | - |
| Ocilla CCD | 2 313 | 2.64 | 0.45 | 130 | 210 | 62.9 | 2.59 | 0.58 | 232 | 4 | 8.9 |
| Fitzgerald city (part) | 23 | 3.08 | 1.54 | - | - | - | 1.40 | 0.35 | - | - | - |
| Ocilla city | 1 085 | 2.60 | 0.44 | 32 | 109 | 74.3 | 2.71 | 0.63 | 159 | 4 | 8.9 |
| Jackson County | 15 057 | 2.77 | 0.45 | 1 638 | 1 454 | 71.3 | 2.53 | 0.54 | 1 585 | 158 | 7.7 |
| Commerce CCD | 3 172 | 2.57 | 0.42 | 268 | 426 | 81.2 | 2.37 | 0.51 | 432 | 84 | 11.2 |
| Commerce city | 2 041 | 2.52 | 0.42 | 167 | 311 | 84.4 | 2.27 | 0.49 | 272 | 61 | 6.7 |
| Jefferson CCD | 5 089 | 2.67 | 0.44 | 488 | 482 | 69.2 | 2.79 | 0.59 | 569 | 31 | 8.7 |
| Arcade city | 571 | 2.91 | 0.49 | 62 | 10 | 41.8 | 3.21 | 0.66 | 41 | - | - |
| Jefferson city (part) | 1 411 | 2.67 | 0.41 | 135 | 168 | 90.6 | 2.69 | 0.57 | 227 | 11 | 21.4 |
| Maysville CCD | 1 489 | 2.85 | 0.47 | 134 | 112 | 54.8 | 2.77 | 0.56 | 96 | 3 | 5.3 |
| Jefferson city (part) | 11 | 2.09 | 0.32 | - | 5 | 100.0 | - | (X) | - | - | (X) |
| Maysville town (part) | 232 | 2.58 | 0.43 | 22 | 21 | 69.3 | 2.20 | 0.49 | 9 | 3 | 26.8 |
| Nicholson CCD | 1 789 | 2.90 | 0.49 | 233 | 164 | 59.3 | 2.35 | 0.50 | 177 | 15 | - |
| Nicholson city | 444 | 3.01 | 0.51 | 66 | 46 | 37.9 | 2.81 | 0.58 | 46 | 6 | - |
| West Jackson CCD | 3 518 | 2.96 | 0.47 | 515 | 270 | 79.9 | 2.33 | 0.51 | 311 | 25 | 6.3 |
| Braselton town (part) | 248 | 2.69 | 0.45 | 47 | 36 | 92.1 | 2.38 | 0.49 | 11 | - | - |
| Hoschton city | 395 | 2.99 | 0.42 | 19 | 37 | 91.4 | 2.38 | 0.50 | 59 | 5 | 42.2 |
| Jefferson city (part) | - | - | (X) | - | - | (X) | - | (X) | - | - | (X) |
| Pendergrass city | 171 | 3.02 | 0.50 | 4 | 4 | 78.0 | 2.64 | 0.54 | 39 | 3 | - |
| Talmo town | 137 | 3.27 | 0.53 | 7 | 9 | 88.6 | 3.71 | 1.03 | 58 | - | - |
| Jasper County | 4 175 | 2.68 | 0.45 | 383 | 328 | 75.7 | 2.85 | 0.59 | 266 | 21 | 4.4 |
| Eudora CCD | 800 | 2.67 | 0.46 | 101 | 51 | 70.8 | 3.25 | 0.61 | 23 | - | - |
| Hillsboro CCD | 238 | 2.48 | 0.44 | 6 | 41 | 73.5 | 3.50 | 0.64 | 7 | 7 | - |
| Monticello CCD | 2 409 | 2.57 | 0.42 | 189 | 220 | 83.5 | 2.65 | 0.58 | 213 | 8 | 6.7 |
| Monticello city | 946 | 2.51 | 0.42 | 65 | 111 | 86.3 | 2.80 | 0.60 | 117 | 8 | 6.3 |
| Shady Dale CCD | 728 | 3.12 | 0.53 | 87 | 16 | 57.4 | 3.07 | 0.61 | 23 | 6 | - |
| Shady Dale town | 86 | 3.00 | 0.55 | 5 | 6 | 66.7 | 2.76 | 0.55 | 2 | - | - |
| Jeff Davis County | 4 828 | 2.65 | 0.46 | 385 | 493 | 62.9 | 2.46 | 0.56 | 406 | 49 | 11.7 |
| Denton CCD | 550 | 2.66 | 0.48 | 62 | 75 | 60.8 | 2.26 | 0.46 | 12 | 8 | - |
| Denton city | 95 | 3.09 | 0.57 | 4 | 10 | 61.3 | 3.00 | 0.60 | 2 | - | - |
| Hazlehurst CCD | 4 278 | 2.65 | 0.46 | 323 | 418 | 63.2 | 2.48 | 0.57 | 394 | 41 | 12.6 |
| Hazlehurst city | 1 503 | 2.28 | 0.37 | 52 | 218 | 88.0 | 2.64 | 0.64 | 248 | - | 21.8 |
| Jefferson County | 6 339 | 2.68 | 0.46 | 240 | 866 | 67.1 | 2.59 | 0.59 | 497 | 73 | 15.0 |
| Louisville CCD | 2 326 | 2.73 | 0.44 | 32 | 302 | 75.0 | 2.41 | 0.50 | 205 | 11 | 7.8 |
| Louisville city | 974 | 2.41 | 0.39 | 18 | 180 | 83.9 | 2.51 | 0.58 | 104 | - | 13.0 |
| Stapleton CCD | 674 | 2.70 | 0.46 | 47 | 95 | 63.4 | 2.36 | 0.45 | 31 | 4 | - |
| Avera city | 107 | 1.81 | 0.33 | 12 | 25 | 54.5 | 2.21 | 0.44 | 4 | 2 | - |
| Stapleton city | 103 | 2.30 | 0.39 | 8 | 20 | 72.8 | 2.36 | 0.50 | 13 | - | - |
| Wadley CCD | 1 401 | 2.55 | 0.46 | 60 | 202 | 59.1 | 2.85 | 0.68 | 80 | 42 | 28.1 |
| Bartow town | 96 | 2.30 | 0.40 | - | 23 | 67.6 | 3.18 | 0.74 | 8 | 3 | - |
| Wadley city | 770 | 2.35 | 0.43 | 30 | 95 | 61.5 | 3.04 | 0.77 | 61 | 21 | 38.1 |
| Wrens CCD | 1 938 | 2.69 | 0.47 | 101 | 267 | 65.2 | 2.66 | 0.66 | 181 | 16 | 17.2 |
| Keysville town (part) | 7 | 2.25 | 0.45 | 2 | 2 | 50.0 | 2.33 | 0.33 | - | - | - |
| Wrens city | 916 | 2.53 | 0.46 | 29 | 148 | 87.3 | 2.77 | 0.75 | 98 | 16 | 23.0 |
| Jenkins County | 3 214 | 2.48 | 0.43 | 64 | 317 | 60.5 | 3.05 | 0.66 | 325 | 65 | 7.1 |
| North Ogeechee CCD | 2 466 | 2.36 | 0.41 | 58 | 265 | 64.8 | 3.09 | 0.67 | 288 | 46 | 8.8 |
| Millen city | 1 347 | 2.42 | 0.43 | - | 166 | 82.7 | 2.66 | 0.60 | 240 | 40 | 11.4 |
| South Ogeechee CCD | 748 | 2.84 | 0.49 | 6 | 52 | 47.4 | 2.86 | 0.60 | 37 | 19 | - |

Table 23. Owner and Renter Household Characteristics: 2000—Con.

[Data based on a sample (except Tables 65-68). For information on confidentiality protection, coverage, sampling error, and nonsampling error, see Appendix G. For location of definitions, see "How to Use This Census Report"]

| State County County Subdivision Place | Owner-occupied housing units | | | | | | Renter-occupied housing units | | | | |
|--|------------------------------|------------------------|--------------------|----------------------------------|-----------------|--------------------------------------|-------------------------------|--------------------|----------------------------------|-----------------|--------------------------------------|
| | Occupied housing units | Average household size | Occupants per room | Year householder moved into unit | | Percent 1 unit, detached or attached | Average household size | Occupants per room | Year householder moved into unit | | Percent 5 or more units in structure |
| | | | | 1999 to March 2000 | 1969 or earlier | | | | 1999 to March 2000 | 1969 or earlier | |
| Johnson County | 3 130 | 2.54 | 0.45 | 173 | 488 | 64.1 | 2.51 | 0.54 | 210 | 43 | 12.0 |
| Adrian CCD | 471 | 2.40 | 0.43 | 7 | 99 | 75.6 | 2.85 | 0.56 | 13 | 10 | - |
| Adrian city (part) | 136 | 2.41 | 0.43 | - | 33 | 72.0 | 4.00 | 0.87 | 5 | 4 | - |
| Balls Ferry CCD | 632 | 2.53 | 0.48 | 79 | 82 | 54.0 | 2.63 | 0.48 | 30 | 6 | - |
| Kite CCD | 479 | 2.44 | 0.43 | 44 | 91 | 70.5 | 2.55 | 0.49 | 20 | 7 | - |
| Kite town | 105 | 1.85 | 0.34 | 18 | 27 | 83.3 | 1.37 | 0.31 | 7 | - | - |
| Wrightsville CCD | 1 548 | 2.63 | 0.46 | 43 | 216 | 62.7 | 2.42 | 0.56 | 147 | 20 | 18.2 |
| Wrightsville city | 882 | 2.45 | 0.43 | 9 | 134 | 73.9 | 2.56 | 0.62 | 136 | 8 | 23.8 |
| Jones County | 8 659 | 2.76 | 0.44 | 721 | 799 | 70.2 | 2.29 | 0.47 | 321 | 52 | 4.0 |
| Gray-Griswold CCD | 7 500 | 2.78 | 0.44 | 639 | 648 | 71.9 | 2.14 | 0.44 | 295 | 42 | 4.5 |
| Gray city | 660 | 2.51 | 0.39 | 29 | 115 | 92.3 | 2.42 | 0.51 | 33 | 16 | 22.2 |
| Macon city (part) | 188 | 2.92 | 0.47 | 13 | - | 90.3 | 2.76 | 0.60 | 7 | - | - |
| Round Oak CCD | 1 159 | 2.59 | 0.44 | 82 | 151 | 58.9 | 3.30 | 0.71 | 26 | 10 | - |
| Lamar County | 5 712 | 2.80 | 0.46 | 382 | 598 | 79.0 | 2.23 | 0.50 | 490 | 64 | 12.0 |
| Barnesville CCD | 3 903 | 2.83 | 0.45 | 173 | 481 | 82.8 | 2.15 | 0.49 | 370 | 57 | 14.4 |
| Aldora town | 50 | - | (X) | - | - | (X) | 1.52 | 0.34 | 13 | - | - |
| Barnesville city | 2 147 | 2.61 | 0.41 | 80 | 323 | 96.8 | 2.24 | 0.52 | 314 | 22 | 19.5 |
| Milner CCD | 1 809 | 2.75 | 0.47 | 209 | 117 | 72.5 | 2.60 | 0.55 | 120 | 7 | 1.4 |
| Milner city | 189 | 2.78 | 0.45 | 8 | 20 | 81.6 | 2.64 | 0.56 | 26 | - | 7.5 |
| Lanier County | 2 593 | 2.71 | 0.48 | 237 | 201 | 55.5 | 2.62 | 0.56 | 265 | 10 | 11.4 |
| East River CCD | 579 | 2.81 | 0.50 | 89 | 39 | 47.6 | 2.88 | 0.58 | 29 | 7 | - |
| Lakeland CCD | 2 014 | 2.67 | 0.47 | 148 | 162 | 58.1 | 2.58 | 0.56 | 236 | 3 | 13.2 |
| Lakeland city | 971 | 2.55 | 0.46 | 46 | 98 | 74.5 | 2.49 | 0.56 | 187 | 3 | 17.9 |
| Laurens County | 17 083 | 2.57 | 0.43 | 1 172 | 1 836 | 72.4 | 2.52 | 0.56 | 1 807 | 196 | 10.6 |
| Brewton CCD | 1 174 | 2.66 | 0.46 | 82 | 85 | 56.3 | 2.93 | 0.62 | 65 | - | 8.0 |
| Cadwell CCD | 569 | 2.57 | 0.45 | 63 | 59 | 49.0 | 2.34 | 0.44 | 40 | 22 | - |
| Cadwell town | 132 | 2.38 | 0.47 | 3 | 18 | 70.5 | 2.19 | 0.40 | 22 | 2 | - |
| Cedar Grove CCD | 418 | 2.35 | 0.42 | 24 | 85 | 48.5 | 3.05 | 0.55 | - | 18 | - |
| Dexter CCD | 872 | 2.51 | 0.45 | 89 | 121 | 63.9 | 2.61 | 0.51 | 59 | 19 | - |
| Dexter town | 209 | 2.33 | 0.42 | 8 | 51 | 78.0 | 2.93 | 0.50 | 9 | - | - |
| Dublin CCD | 9 585 | 2.55 | 0.41 | 585 | 943 | 85.1 | 2.44 | 0.56 | 1 252 | 99 | 13.7 |
| Dublin city | 6 160 | 2.42 | 0.38 | 342 | 669 | 95.9 | 2.46 | 0.57 | 928 | 62 | 15.5 |
| Dudley CCD | 651 | 2.65 | 0.43 | 48 | 84 | 76.0 | 2.58 | 0.52 | 24 | 11 | 8.6 |
| Allentown town (part) | 3 | 1.33 | 0.27 | - | - | - | - | (X) | - | - | (X) |
| Dudley city | 188 | 2.48 | 0.39 | 9 | 37 | 84.8 | 2.46 | 0.50 | 10 | 8 | 21.6 |
| Montrose town | 56 | 3.09 | 0.54 | 1 | 9 | 59.3 | 1.50 | 0.25 | - | - | - |
| East Dublin CCD | 2 724 | 2.62 | 0.47 | 216 | 350 | 61.9 | 2.67 | 0.59 | 278 | 25 | 2.5 |
| East Dublin city | 951 | 2.53 | 0.44 | 26 | 129 | 84.1 | 2.79 | 0.60 | 145 | 13 | 4.4 |
| Rentz CCD | 1 090 | 2.54 | 0.44 | 65 | 109 | 53.0 | 2.85 | 0.54 | 89 | 2 | 2.3 |
| Rentz town | 151 | 2.29 | 0.37 | 8 | 19 | 78.8 | 2.45 | 0.50 | 15 | 2 | 12.1 |
| Lee County | 8 229 | 2.92 | 0.48 | 945 | 296 | 78.3 | 2.88 | 0.59 | 816 | - | 12.2 |
| Leesburg CCD | 5 406 | 2.93 | 0.47 | 646 | 155 | 83.5 | 2.77 | 0.59 | 633 | - | 16.2 |
| Leesburg city | 806 | 2.81 | 0.50 | 57 | 53 | 78.3 | 2.77 | 0.65 | 152 | - | 11.3 |
| Philema CCD | 2 200 | 2.89 | 0.48 | 264 | 73 | 72.4 | 3.31 | 0.61 | 148 | - | - |
| Smithville CCD | 623 | 2.94 | 0.51 | 35 | 68 | 58.7 | 2.91 | 0.55 | 35 | - | 2.6 |
| Smithville city | 266 | 2.95 | 0.54 | 6 | 39 | 54.1 | 2.74 | 0.56 | 12 | - | 4.3 |
| Liberty County | 19 383 | 2.87 | 0.48 | 1 490 | 504 | 77.5 | 2.99 | 0.64 | 6 073 | 39 | 13.6 |
| Hinesville CCD | 16 092 | 2.94 | 0.49 | 1 097 | 305 | 84.9 | 3.02 | 0.65 | 5 807 | 29 | 14.4 |
| Allenhurst town | 283 | 2.92 | 0.46 | 29 | 17 | 87.6 | 3.14 | 0.68 | 85 | - | - |
| Flemington city | 142 | 3.05 | 0.47 | 13 | 6 | 95.4 | 2.02 | 0.48 | 44 | - | - |
| Fort Stewart CDP | 1 875 | 3.47 | 0.73 | 23 | - | - | 3.70 | 0.71 | 1 157 | - | 7.8 |
| Gumbranch city | 97 | 2.68 | 0.48 | 2 | 7 | 53.6 | 2.76 | 0.58 | 16 | - | - |
| Hinesville city | 10 583 | 2.95 | 0.44 | 808 | 179 | 93.3 | 2.81 | 0.62 | 3 298 | 25 | 20.6 |
| Walhourville city (part) | 1 331 | 2.95 | 0.51 | 123 | 26 | 72.0 | 2.99 | 0.64 | 516 | - | 1.2 |
| Midway CCD | 2 626 | 2.62 | 0.44 | 350 | 119 | 59.2 | 2.54 | 0.52 | 240 | 7 | - |
| Midway city | 340 | 2.92 | 0.44 | 36 | 42 | 55.2 | 2.66 | 0.53 | 44 | - | - |
| Riceboro CCD | 665 | 2.94 | 0.49 | 43 | 80 | 56.2 | 2.12 | 0.48 | 26 | 3 | - |
| Riceboro city | 248 | 3.19 | 0.52 | 23 | 38 | 55.4 | 2.00 | 0.37 | 5 | 3 | - |
| Walhourville city (part) | - | - | (X) | - | - | (X) | - | (X) | - | - | (X) |
| Lincoln County | 3 251 | 2.66 | 0.45 | 205 | 379 | 65.4 | 2.04 | 0.43 | 207 | 49 | 2.4 |
| Lincolnton CCD | 1 560 | 2.57 | 0.42 | 63 | 223 | 65.0 | 2.28 | 0.49 | 116 | 11 | 3.8 |
| Lincolnton city | 615 | 2.73 | 0.42 | 13 | 90 | 82.1 | 2.21 | 0.48 | 57 | 11 | 6.3 |
| South Lincolnton CCD | 1 691 | 2.73 | 0.47 | 142 | 156 | 65.7 | 1.65 | 0.34 | 91 | 38 | - |
| Long County | 3 574 | 3.05 | 0.54 | 414 | 155 | 49.8 | 2.56 | 0.56 | 817 | 11 | 1.5 |
| Ludowici North CCD | 2 049 | 3.14 | 0.55 | 262 | 68 | 49.6 | 2.55 | 0.55 | 469 | 7 | 2.2 |
| Ludowici city (part) | - | - | (X) | - | - | (X) | - | (X) | - | - | (X) |
| Ludowici South CCD | 1 525 | 2.92 | 0.54 | 152 | 87 | 50.1 | 2.57 | 0.57 | 348 | 4 | 0.7 |
| Ludowici city (part) | 537 | 2.45 | 0.46 | 51 | 47 | 54.5 | 3.08 | 0.63 | 134 | 4 | 1.9 |
| Lowndes County | 32 654 | 2.74 | 0.45 | 2 209 | 2 057 | 80.5 | 2.41 | 0.56 | 6 205 | 207 | 29.1 |
| Barretts CCD | 3 368 | 3.15 | 0.53 | 368 | 95 | 75.7 | 2.53 | 0.53 | 526 | 14 | 3.5 |
| Moody AFB CDP | 313 | 3.84 | 0.96 | 11 | - | - | 3.02 | 0.63 | 106 | - | 9.2 |
| Valdosta city (part) | 79 | 2.78 | 0.31 | 12 | - | 100.0 | - | (X) | - | - | (X) |
| Hahira CCD | 3 129 | 2.86 | 0.44 | 335 | 127 | 80.1 | 2.51 | 0.54 | 279 | 22 | 5.6 |
| Hahira city | 644 | 2.60 | 0.45 | 34 | 76 | 89.8 | 2.52 | 0.55 | 109 | 10 | 13.8 |
| Valdosta city (part) | - | - | (X) | - | - | (X) | - | (X) | - | - | (X) |
| Lake Park CCD | 2 554 | 2.61 | 0.43 | 286 | 199 | 74.2 | 2.55 | 0.52 | 214 | 8 | 14.8 |
| Dasher town | 312 | 2.98 | 0.48 | 20 | 30 | 73.4 | 1.90 | 0.41 | 34 | - | - |
| Lake Park city | 224 | 2.24 | 0.38 | 25 | 20 | 88.9 | 2.59 | 0.57 | 29 | - | 12.7 |
| Naylor CCD | 1 116 | 2.68 | 0.46 | 54 | 63 | 57.2 | 3.49 | 0.76 | 58 | 9 | - |
| Valdosta city (part) | - | - | (X) | - | - | (X) | - | (X) | - | - | (X) |
| Valdosta CCD | 22 487 | 2.66 | 0.43 | 1 166 | 1 573 | 84.5 | 2.37 | 0.56 | 5 128 | 154 | 33.9 |
| Remerton city | 439 | 2.44 | 0.49 | 16 | 4 | 93.6 | 1.82 | 0.49 | 244 | - | 31.0 |
| Valdosta city (part) | 16 664 | 2.61 | 0.41 | 798 | 1 172 | 95.0 | 2.41 | 0.56 | 4 210 | 130 | 34.7 |

Table 23. Owner and Renter Household Characteristics: 2000—Con.

[Data based on a sample (except Tables 65-68). For information on confidentiality protection, coverage, sampling error, and nonsampling error, see Appendix G. For location of definitions, see "How to Use This Census Report"]

| State County County Subdivision Place | Owner-occupied housing units | | | | | | Renter-occupied housing units | | | | |
|--|------------------------------|------------------------|--------------------|----------------------------------|-----------------|--------------------------------------|-------------------------------|--------------------|----------------------------------|-----------------|--------------------------------------|
| | Occupied housing units | Average household size | Occupants per room | Year householder moved into unit | | Percent 1 unit, detached or attached | Average household size | Occupants per room | Year householder moved into unit | | Percent 5 or more units in structure |
| | | | | 1999 to March 2000 | 1969 or earlier | | | | 1999 to March 2000 | 1969 or earlier | |
| Lumpkin County | 7 537 | 2.74 | 0.46 | 560 | 565 | 77.1 | 2.27 | 0.50 | 1 039 | 56 | 8.4 |
| Dahlonega CCD | 3 809 | 2.65 | 0.45 | 246 | 282 | 79.4 | 2.34 | 0.53 | 719 | 13 | 12.2 |
| Dahlonega city (part) | 944 | 2.48 | 0.37 | 30 | 43 | 88.2 | 2.20 | 0.52 | 376 | 5 | 24.5 |
| Three Sisters Mountains CCD | 3 728 | 2.81 | 0.47 | 314 | 283 | 75.1 | 2.16 | 0.44 | 320 | 43 | 2.4 |
| Dahlonega city (part) | 119 | 2.64 | 0.36 | 12 | - | 94.9 | 3.05 | 0.59 | 33 | 4 | - |
| McDuffie County | 7 970 | 2.65 | 0.44 | 501 | 721 | 68.8 | 2.56 | 0.57 | 817 | 80 | 12.8 |
| Dearing CCD | 1 847 | 2.71 | 0.47 | 92 | 152 | 54.6 | 2.91 | 0.62 | 121 | 16 | - |
| Dearing town | 174 | 1.85 | 0.31 | 13 | 21 | 81.7 | 3.07 | 0.59 | 27 | 4 | - |
| Thomson CCD | 6 123 | 2.62 | 0.43 | 409 | 569 | 74.0 | 2.51 | 0.56 | 696 | 64 | 14.9 |
| Thomson city | 2 616 | 2.64 | 0.43 | 124 | 321 | 91.2 | 2.27 | 0.55 | 463 | 46 | 21.3 |
| McIntosh County | 4 202 | 2.58 | 0.46 | 381 | 367 | 55.0 | 2.36 | 0.54 | 315 | 25 | 12.9 |
| Darien CCD | 2 759 | 2.65 | 0.48 | 262 | 244 | 53.6 | 2.34 | 0.54 | 296 | 12 | 14.6 |
| Darien city | 719 | 2.47 | 0.44 | 57 | 83 | 70.7 | 2.35 | 0.49 | 104 | 6 | 7.7 |
| Townsend CCD | 1 443 | 2.45 | 0.44 | 119 | 123 | 57.2 | 2.47 | 0.57 | 19 | 13 | 4.8 |
| Macon County | 4 834 | 2.74 | 0.46 | 237 | 693 | 70.2 | 2.62 | 0.58 | 417 | 17 | 14.7 |
| Ideal CCD | 712 | 2.83 | 0.49 | 45 | 85 | 52.1 | 1.42 | 0.29 | 18 | 6 | 5.9 |
| Ideal city | 183 | 2.73 | 0.46 | 9 | 33 | 62.1 | 1.33 | 0.35 | 18 | 6 | 13.7 |
| Marshallville CCD | 742 | 2.64 | 0.44 | 35 | 122 | 81.7 | 2.51 | 0.57 | 50 | - | 23.7 |
| Marshallville city | 525 | 2.67 | 0.46 | 27 | 90 | 83.5 | 2.44 | 0.58 | 48 | - | 27.2 |
| Montezuma CCD | 2 120 | 2.76 | 0.44 | 116 | 275 | 81.3 | 2.86 | 0.62 | 211 | 4 | 16.3 |
| Montezuma city (part) | 1 471 | 2.42 | 0.39 | 82 | 220 | 89.0 | 2.81 | 0.62 | 166 | 4 | 20.5 |
| Oglethorpe CCD | 1 260 | 2.72 | 0.48 | 41 | 211 | 57.5 | 2.65 | 0.62 | 138 | 7 | 9.5 |
| Montezuma city (part) | - | - | (X) | - | - | (X) | - | (X) | - | - | (X) |
| Oglethorpe city | 473 | 2.46 | 0.40 | 7 | 93 | 73.9 | 2.51 | 0.57 | 53 | - | 18.7 |
| Madison County | 9 800 | 2.63 | 0.45 | 760 | 1 076 | 64.3 | 2.51 | 0.52 | 589 | 130 | 0.9 |
| Broad River CCD | 785 | 2.49 | 0.43 | 42 | 131 | 61.7 | 2.07 | 0.40 | 47 | 22 | - |
| Royston city (part) | - | - | (X) | - | - | (X) | - | (X) | - | - | (X) |
| Colbert CCD | 4 088 | 2.64 | 0.44 | 338 | 409 | 65.5 | 2.62 | 0.57 | 288 | 40 | 1.9 |
| Colbert city | 203 | 2.35 | 0.39 | 13 | 29 | 75.6 | 2.87 | 0.68 | 19 | - | 4.3 |
| Hull city | 62 | 1.79 | 0.36 | 3 | 10 | 69.7 | 2.66 | 0.52 | 10 | - | - |
| Comer CCD | 1 463 | 2.54 | 0.44 | 107 | 188 | 68.1 | 2.78 | 0.55 | 55 | 43 | - |
| Carlton city | 91 | 2.31 | 0.41 | 7 | 26 | 86.5 | 3.76 | 0.70 | 1 | 2 | - |
| Comer city | 393 | 2.27 | 0.37 | 28 | 67 | 91.3 | 2.34 | 0.50 | 24 | 9 | - |
| Danielsville CCD | 1 473 | 2.67 | 0.47 | 106 | 175 | 60.8 | 2.29 | 0.48 | 79 | 6 | - |
| Danielsville city | 199 | 2.53 | 0.43 | 21 | 24 | 89.9 | 2.12 | 0.43 | 11 | - | - |
| Ila CCD | 1 991 | 2.71 | 0.45 | 167 | 173 | 62.8 | 2.33 | 0.46 | 120 | 19 | - |
| Ila city | 142 | 2.76 | 0.46 | 15 | 11 | 76.7 | 2.02 | 0.39 | 18 | 5 | - |
| Marion County | 2 668 | 2.69 | 0.46 | 300 | 223 | 50.7 | 2.49 | 0.54 | 242 | 5 | 9.6 |
| Buena Vista CCD | 1 342 | 2.55 | 0.43 | 78 | 124 | 61.4 | 2.74 | 0.63 | 166 | 5 | 13.4 |
| Buena Vista city | 657 | 2.41 | 0.41 | 23 | 60 | 58.1 | 2.78 | 0.67 | 116 | 5 | 18.6 |
| North Buena Vista CCD | 1 326 | 2.80 | 0.49 | 222 | 99 | 42.2 | 1.86 | 0.35 | 76 | - | - |
| Meriwether County | 8 248 | 2.65 | 0.44 | 565 | 1 078 | 78.2 | 2.76 | 0.59 | 805 | 85 | 9.1 |
| Gay CCD | 944 | 2.86 | 0.46 | 76 | 54 | 71.7 | 3.20 | 0.57 | 35 | 2 | - |
| Gay town | 49 | 1.74 | 0.23 | 6 | 8 | 94.7 | 3.27 | 0.63 | - | - | - |
| Haralson town (part) | - | - | (X) | - | - | (X) | - | (X) | - | - | (X) |
| Greenville CCD | 1 125 | 2.94 | 0.48 | 109 | 111 | 74.4 | 2.22 | 0.49 | 67 | 8 | 15.2 |
| Greenville city | 355 | 2.90 | 0.47 | 7 | 62 | 90.0 | 2.08 | 0.48 | 26 | 8 | 8.9 |
| Luthersville CCD | 1 542 | 2.82 | 0.48 | 149 | 158 | 77.1 | 3.07 | 0.67 | 182 | 18 | - |
| Lone Oak town | 47 | 2.41 | 0.41 | 8 | 11 | 94.6 | 2.60 | 0.70 | 2 | - | - |
| Luthersville city | 275 | 2.64 | 0.43 | 9 | 18 | 87.2 | 3.12 | 0.70 | 65 | - | - |
| Manchester CCD | 2 436 | 2.38 | 0.39 | 100 | 337 | 85.3 | 2.78 | 0.62 | 353 | 42 | 15.6 |
| Manchester city (part) | 1 649 | 2.27 | 0.38 | 48 | 249 | 85.3 | 2.87 | 0.65 | 290 | 23 | 19.7 |
| Warm Springs CCD | 1 226 | 2.56 | 0.44 | 77 | 204 | 72.9 | 2.22 | 0.49 | 106 | 11 | 5.3 |
| Pine Mountain town (part) | 14 | 1.86 | 0.35 | 5 | - | 100.0 | - | (X) | - | - | (X) |
| Warm Springs city | 192 | 2.28 | 0.36 | 10 | 51 | 85.5 | 2.46 | 0.63 | 23 | - | 8.8 |
| Woodbury CCD | 975 | 2.55 | 0.42 | 54 | 214 | 82.2 | 3.50 | 0.67 | 62 | 4 | 2.6 |
| Woodbury city | 472 | 2.47 | 0.42 | 26 | 118 | 81.5 | 3.24 | 0.66 | 25 | 4 | - |
| Miller County | 2 487 | 2.51 | 0.42 | 133 | 340 | 72.0 | 2.53 | 0.50 | 208 | 78 | 4.2 |
| Bellview CCD | 375 | 2.72 | 0.46 | 14 | 37 | 64.2 | 2.96 | 0.55 | 20 | 17 | - |
| Colquitt CCD | 1 093 | 2.40 | 0.41 | 83 | 155 | 79.3 | 2.47 | 0.57 | 121 | 13 | 6.0 |
| Colquitt city (part) | 665 | 2.35 | 0.40 | 45 | 89 | 86.8 | 2.33 | 0.55 | 109 | 13 | 7.1 |
| Mayhaw CCD | 1 019 | 2.54 | 0.42 | 36 | 148 | 67.3 | 2.42 | 0.41 | 67 | 48 | 3.7 |
| Colquitt city (part) | 103 | 2.07 | 0.32 | 5 | 15 | 86.1 | 1.97 | 0.41 | 9 | 10 | - |
| Mitchell County | 8 063 | 2.67 | 0.45 | 582 | 1 002 | 67.8 | 2.86 | 0.64 | 680 | 55 | 7.6 |
| Baconton CCD | 1 253 | 2.79 | 0.47 | 182 | 90 | 48.5 | 2.79 | 0.63 | 44 | - | 2.5 |
| Baconton city | 297 | 2.88 | 0.49 | 31 | 37 | 69.9 | 2.87 | 0.68 | 17 | - | 7.0 |
| Branchville CCD | 435 | 2.36 | 0.42 | 9 | 111 | 56.9 | 3.24 | 0.64 | 5 | 11 | - |
| Camilla CCD | 3 106 | 2.75 | 0.47 | 177 | 392 | 73.2 | 2.94 | 0.66 | 340 | 24 | 10.4 |
| Camilla city | 1 996 | 2.63 | 0.45 | 120 | 269 | 87.3 | 2.93 | 0.68 | 252 | 16 | 13.1 |
| Pelham CCD | 2 761 | 2.57 | 0.43 | 171 | 335 | 75.6 | 2.75 | 0.64 | 267 | 18 | 6.8 |
| Meigs city (part) | 11 | 1.71 | 0.27 | - | 2 | 85.7 | 2.50 | 0.45 | 4 | - | - |
| Pelham city | 1 493 | 2.73 | 0.44 | 87 | 205 | 89.3 | 2.80 | 0.67 | 166 | 7 | 9.1 |
| Sale City CCD | 508 | 2.68 | 0.43 | 43 | 74 | 63.3 | 2.65 | 0.51 | 24 | 2 | - |
| Sale City town | 129 | 2.45 | 0.39 | 7 | 23 | 68.4 | 2.52 | 0.43 | 14 | 2 | - |
| Monroe County | 7 719 | 2.83 | 0.45 | 598 | 634 | 76.0 | 2.37 | 0.50 | 512 | 69 | 19.5 |
| Culloden-Bolingbroke CCD | 3 069 | 2.84 | 0.43 | 241 | 166 | 84.4 | 2.24 | 0.46 | 133 | 29 | - |
| Culloden city | 86 | 2.54 | 0.41 | - | 14 | 63.8 | 2.53 | 0.52 | - | 2 | - |
| Forsyth city (part) | - | - | (X) | - | - | (X) | - | (X) | - | - | (X) |
| Forsyth CCD | 4 650 | 2.83 | 0.47 | 357 | 468 | 69.2 | 2.40 | 0.51 | 379 | 40 | 24.3 |
| Forsyth city (part) | 1 526 | 2.47 | 0.39 | 74 | 239 | 97.0 | 2.43 | 0.51 | 164 | 7 | 25.5 |
| Montgomery County | 2 919 | 2.63 | 0.45 | 280 | 315 | 63.8 | 2.38 | 0.50 | 275 | 55 | 9.7 |
| Mount Vernon-Ailey CCD | 1 308 | 2.65 | 0.45 | 100 | 142 | 63.0 | 2.43 | 0.53 | 142 | 29 | 16.0 |
| Ailey city | 159 | 2.29 | 0.35 | 2 | 49 | 100.0 | 2.92 | 0.56 | 9 | 3 | - |
| Higgston town (part) | 136 | 2.66 | 0.51 | 27 | 5 | 37.8 | 1.68 | 0.34 | 17 | 5 | - |
| Mount Vernon city | 703 | 2.69 | 0.47 | 45 | 55 | 59.6 | 2.40 | 0.56 | 103 | 4 | 23.7 |
| Vidalia city (part) | - | - | (X) | - | - | (X) | - | (X) | - | - | (X) |
| Tarrytown CCD | 786 | 2.56 | 0.44 | 92 | 63 | 66.7 | 2.28 | 0.44 | 74 | 13 | - |

Table 23. Owner and Renter Household Characteristics: 2000—Con.

[Data based on a sample (except Tables 65-68). For information on confidentiality protection, coverage, sampling error, and nonsampling error, see Appendix G. For location of definitions, see "How to Use This Census Report"]

| State County County Subdivision Place | Owner-occupied housing units | | | | | | Renter-occupied housing units | | | | |
|--|------------------------------|------------------------|--------------------|----------------------------------|-----------------|--------------------------------------|-------------------------------|--------------------|----------------------------------|-----------------|--------------------------------------|
| | Occupied housing units | Average household size | Occupants per room | Year householder moved into unit | | Percent 1 unit, detached or attached | Average household size | Occupants per room | Year householder moved into unit | | Percent 5 or more units in structure |
| | | | | 1999 to March 2000 | 1969 or earlier | | | | 1999 to March 2000 | 1969 or earlier | |
| Montgomery County—Con. | | | | | | | | | | | |
| Tarrytown CCD—Con. | | | | | | | | | | | |
| Higgston town (part) | 17 | 1.88 | 0.33 | - | - | 88.2 | - | (X) | - | - | (X) |
| Tarrytown village | 39 | 2.43 | 0.49 | - | 4 | 56.5 | 3.56 | 0.66 | 7 | 2 | - |
| Vidalia city (part) | 76 | 2.84 | 0.38 | 13 | - | 100.0 | 0.50 | 0.08 | 6 | - | - |
| Uvalda CCD | 825 | 2.66 | 0.47 | 88 | 110 | 62.4 | 2.35 | 0.48 | 59 | 13 | 1.7 |
| Alston town | 67 | 2.65 | 0.44 | 4 | 9 | 76.5 | 1.25 | 0.20 | 10 | - | - |
| Uvalda city | 202 | 2.65 | 0.48 | 8 | 23 | 63.4 | 2.89 | 0.62 | 17 | 2 | 5.3 |
| Morgan County | 5 558 | 2.84 | 0.46 | 485 | 533 | 79.0 | 2.43 | 0.50 | 420 | 51 | 8.4 |
| Bostwick CCD | 804 | 2.91 | 0.48 | 98 | 97 | 75.7 | 2.38 | 0.43 | 39 | 5 | - |
| Bostwick town | 127 | 2.41 | 0.40 | 5 | 22 | 90.6 | 2.84 | 0.52 | 14 | - | - |
| Buckhead CCD | 880 | 2.69 | 0.43 | 76 | 54 | 77.0 | 3.01 | 0.60 | 34 | 18 | - |
| Buckhead town | 66 | 3.48 | 0.52 | 3 | 1 | 71.4 | 2.50 | 0.50 | - | - | - |
| Godfrey CCD | 454 | 2.78 | 0.44 | 59 | 43 | 76.8 | 3.45 | 0.67 | 13 | - | - |
| Madison CCD | 2 345 | 2.98 | 0.48 | 130 | 236 | 82.7 | 1.99 | 0.42 | 255 | 28 | 14.1 |
| Madison city | 1 351 | 2.80 | 0.45 | 47 | 179 | 92.2 | 1.98 | 0.43 | 195 | 9 | 19.8 |
| Rutledge CCD | 1 075 | 2.69 | 0.43 | 122 | 103 | 77.1 | 3.19 | 0.64 | 79 | - | 3.2 |
| Rutledge city | 262 | 2.59 | 0.41 | 7 | 25 | 90.9 | 2.93 | 0.69 | 30 | - | 8.0 |
| Murray County | 13 286 | 2.81 | 0.50 | 1 200 | 900 | 60.9 | 2.50 | 0.56 | 1 615 | 124 | 8.6 |
| Casey Springs CCD | 1 939 | 2.90 | 0.55 | 191 | 121 | 34.7 | 2.82 | 0.58 | 197 | 9 | 5.9 |
| Chatsworth CCD | 6 970 | 2.80 | 0.49 | 605 | 522 | 72.2 | 2.37 | 0.56 | 956 | 79 | 11.2 |
| Chatsworth city (part) | 1 334 | 2.54 | 0.40 | 68 | 84 | 92.5 | 1.99 | 0.52 | 293 | 21 | 26.8 |
| Eton city (part) | 14 | 2.00 | 0.43 | - | - | - | 1.25 | 0.31 | - | - | - |
| Cisco CCD | 1 358 | 2.63 | 0.47 | 103 | 136 | 55.1 | 2.69 | 0.54 | 162 | - | 2.3 |
| Crandall-Eton CCD | 3 019 | 2.88 | 0.52 | 301 | 121 | 56.6 | 2.61 | 0.57 | 300 | 36 | 5.7 |
| Chatsworth city (part) | 85 | 2.69 | 0.44 | - | - | 90.6 | - | (X) | - | - | (X) |
| Eton city (part) | 112 | 2.67 | 0.46 | - | 18 | 85.5 | 2.56 | 0.52 | 22 | - | - |
| Muscogee County | 69 819 | 2.58 | 0.40 | 3 698 | 6 489 | 95.8 | 2.48 | 0.57 | 13 522 | 452 | 37.0 |
| Columbus CCD | 69 819 | 2.58 | 0.40 | 3 698 | 6 489 | 95.8 | 2.48 | 0.57 | 13 522 | 452 | 37.0 |
| Bibb City town | 222 | 1.89 | 0.39 | 8 | 46 | 96.2 | 2.53 | 0.54 | 56 | 6 | 1.7 |
| Columbus city (balance) | 69 597 | 2.59 | 0.40 | 3 690 | 6 443 | 95.8 | 2.48 | 0.57 | 13 466 | 446 | 37.2 |
| Newton County | 21 997 | 2.78 | 0.44 | 2 492 | 1 608 | 93.0 | 2.72 | 0.60 | 1 886 | 127 | 15.8 |
| Covington-Porterdale CCD | 17 467 | 2.80 | 0.45 | 1 944 | 1 408 | 93.5 | 2.59 | 0.58 | 1 681 | 106 | 17.9 |
| Covington city | 4 281 | 2.56 | 0.41 | 291 | 566 | 91.1 | 2.65 | 0.62 | 789 | 50 | 18.7 |
| Oxford city | 521 | 2.50 | 0.40 | 25 | 64 | 100.0 | 2.67 | 0.52 | 55 | 5 | 1.1 |
| Porterdale town | 450 | 2.71 | 0.50 | 21 | 91 | 98.8 | 2.74 | 0.60 | 95 | 6 | - |
| Mansfield CCD | 2 863 | 2.73 | 0.41 | 365 | 155 | 95.9 | 4.00 | 0.75 | 133 | 21 | - |
| Mansfield city | 135 | 2.21 | 0.36 | 25 | 12 | 93.0 | 3.43 | 0.67 | 11 | - | - |
| Newborn town | 196 | 2.85 | 0.51 | 10 | 13 | 85.8 | 3.34 | 0.66 | 9 | - | - |
| Social Circle city (part) | - | - | (X) | - | - | (X) | - | (X) | - | - | (X) |
| Yellow River CCD | 1 667 | 2.74 | 0.45 | 183 | 45 | 82.2 | 3.24 | 0.61 | 72 | - | 1.4 |
| Oconee County | 9 051 | 2.91 | 0.41 | 949 | 486 | 90.3 | 2.73 | 0.56 | 816 | 32 | 1.6 |
| Bogart CCD | 2 517 | 2.93 | 0.42 | 235 | 172 | 89.5 | 2.39 | 0.48 | 203 | 19 | - |
| Bogart town (part) | 387 | 2.69 | 0.45 | 30 | 32 | 79.0 | 2.16 | 0.47 | 32 | 1 | - |
| Elder CCD | 674 | 2.66 | 0.39 | 71 | 35 | 78.8 | 2.71 | 0.60 | 36 | - | - |
| Watkinsville CCD | 5 860 | 2.92 | 0.41 | 643 | 279 | 92.0 | 2.87 | 0.60 | 577 | 13 | 2.5 |
| Bishop town | 61 | 2.32 | 0.40 | - | 7 | 87.8 | 2.50 | 0.55 | 9 | - | - |
| North High Shoals town | 146 | 3.37 | 0.48 | 23 | 12 | 94.6 | 1.44 | 0.30 | 5 | - | - |
| Watkinsville town | 835 | 2.53 | 0.41 | 77 | 57 | 95.0 | 2.42 | 0.48 | 136 | - | 1.7 |
| Oglethorpe County | 4 849 | 2.58 | 0.42 | 427 | 571 | 67.0 | 2.60 | 0.52 | 274 | 97 | 5.9 |
| Lexington-Crawford CCD | 3 528 | 2.50 | 0.41 | 330 | 355 | 67.2 | 2.66 | 0.54 | 237 | 40 | 7.5 |
| Arnoldsville city | 113 | 2.50 | 0.42 | 6 | 16 | 47.1 | 4.09 | 0.98 | 3 | - | - |
| Crawford city | 311 | 2.59 | 0.42 | 18 | 40 | 72.0 | 2.03 | 0.47 | 57 | 15 | 29.3 |
| Lexington city | 116 | 2.30 | 0.32 | 10 | 18 | 93.3 | 1.77 | 0.37 | 7 | 3 | 23.1 |
| Maxeys CCD | 621 | 2.89 | 0.48 | 49 | 90 | 63.1 | 2.08 | 0.43 | 13 | 30 | - |
| Maxeys town | 74 | 3.23 | 0.45 | 6 | 7 | 96.9 | 2.20 | 0.51 | - | 5 | - |
| Vesta-Enterprise CCD | 700 | 2.68 | 0.42 | 48 | 126 | 69.6 | 2.68 | 0.49 | 24 | 27 | - |
| Paulding County | 28 089 | 2.89 | 0.47 | 4 152 | 1 008 | 91.8 | 2.89 | 0.58 | 1 554 | 69 | 14.0 |
| Dallas CCD | 8 620 | 2.83 | 0.46 | 1 113 | 429 | 90.8 | 2.58 | 0.54 | 901 | 17 | 26.0 |
| Dallas city (part) | 2 029 | 2.56 | 0.43 | 195 | 75 | 90.2 | 2.21 | 0.51 | 483 | - | 37.3 |
| Hiram city (part) | 9 | 1.56 | 0.25 | - | 6 | 100.0 | - | (X) | - | - | (X) |
| Hiram CCD | 12 130 | 2.95 | 0.48 | 2 021 | 249 | 94.4 | 3.55 | 0.66 | 405 | 22 | - |
| Hiram city (part) | 481 | 2.95 | 0.48 | 27 | 30 | 100.0 | 2.65 | 0.53 | 56 | 5 | - |
| Huntsville CCD | 4 843 | 2.95 | 0.45 | 686 | 145 | 90.3 | 2.50 | 0.47 | 151 | - | - |
| Braswell city (part) | 12 | 3.22 | 0.55 | - | - | 100.0 | 3.67 | 0.92 | 2 | - | - |
| Yorkville CCD | 2 496 | 2.68 | 0.46 | 332 | 185 | 84.0 | 3.20 | 0.65 | 97 | 30 | 2.1 |
| Braswell city (part) | - | - | (X) | - | - | (X) | - | (X) | - | - | (X) |
| Dallas city (part) | 9 | 1.67 | 0.56 | 9 | - | 100.0 | - | (X) | - | - | (X) |
| Peach County | 8 436 | 2.63 | 0.43 | 469 | 852 | 78.4 | 2.78 | 0.63 | 980 | 107 | 19.6 |
| Byron CCD | 3 273 | 2.84 | 0.47 | 304 | 185 | 69.3 | 2.18 | 0.45 | 227 | 28 | 8.2 |
| Byron city | 1 053 | 2.80 | 0.45 | 98 | 87 | 92.3 | 2.50 | 0.52 | 133 | 4 | 14.0 |
| Warner Robins city (part) | 6 | 2.50 | 0.54 | - | - | - | - | (X) | - | - | (X) |
| Fort Valley CCD | 5 163 | 2.46 | 0.40 | 165 | 667 | 86.2 | 2.95 | 0.69 | 753 | 79 | 23.0 |
| Fort Valley city | 3 017 | 2.14 | 0.35 | 84 | 482 | 96.3 | 2.95 | 0.70 | 555 | 65 | 28.3 |
| Perry city (part) | - | - | (X) | - | - | (X) | - | (X) | - | - | (X) |
| Pickens County | 8 960 | 2.61 | 0.44 | 1 117 | 686 | 79.8 | 2.22 | 0.49 | 572 | 67 | 10.7 |
| Jasper CCD | 3 112 | 2.69 | 0.45 | 219 | 258 | 82.8 | 2.20 | 0.51 | 344 | 18 | 16.6 |
| Jasper city (part) | 947 | 2.32 | 0.39 | 39 | 73 | 94.4 | 1.92 | 0.48 | 177 | 9 | 24.6 |
| Ludville CCD | 1 009 | 2.85 | 0.50 | 90 | 76 | 59.3 | 1.32 | 0.28 | 20 | 15 | - |
| Nelson-Tate-Marble Hill CCD | 3 538 | 2.44 | 0.39 | 469 | 224 | 84.0 | 2.43 | 0.50 | 142 | 21 | 4.8 |
| Jasper city (part) | - | - | (X) | - | - | (X) | - | (X) | - | - | (X) |
| Nelson city (part) | 117 | 2.16 | 0.37 | 9 | 27 | 79.4 | 2.05 | 0.46 | 2 | 4 | - |
| Talking Rock CCD | 1 301 | 2.73 | 0.48 | 339 | 128 | 78.1 | 2.46 | 0.53 | 66 | 13 | 4.2 |
| Talking Rock town | 18 | 3.29 | 0.58 | 2 | 10 | 85.7 | 1.00 | 0.18 | - | - | - |
| Pierce County | 5 958 | 2.62 | 0.45 | 444 | 632 | 64.2 | 2.54 | 0.55 | 462 | 50 | 8.6 |
| Blackshear CCD | 4 404 | 2.62 | 0.45 | 311 | 416 | 62.1 | 2.44 | 0.53 | 364 | 31 | 10.9 |
| Blackshear city (part) | 1 319 | 2.37 | 0.38 | 48 | 130 | 95.2 | 2.38 | 0.54 | 224 | 24 | 19.1 |

Table 23. Owner and Renter Household Characteristics: 2000—Con.

[Data based on a sample (except Tables 65-68). For information on confidentiality protection, coverage, sampling error, and nonsampling error, see Appendix G. For location of definitions, see "How to Use This Census Report"]

| State County County Subdivision Place | Owner-occupied housing units | | | | | | Renter-occupied housing units | | | | |
|--|------------------------------|------------------------|--------------------|----------------------------------|-----------------|--------------------------------------|-------------------------------|--------------------|----------------------------------|-----------------|--------------------------------------|
| | Occupied housing units | Average household size | Occupants per room | Year householder moved into unit | | Percent 1 unit, detached or attached | Average household size | Occupants per room | Year householder moved into unit | | Percent 5 or more units in structure |
| | | | | 1999 to March 2000 | 1969 or earlier | | | | 1999 to March 2000 | 1969 or earlier | |
| Pierce County—Con. | | | | | | | | | | | |
| Blackshear CCD—Con. | | | | | | | | | | | |
| Waycross city (part) | - | - | (X) | - | - | (X) | - | (X) | - | - | (X) |
| Bristol CCD | 573 | 2.57 | 0.45 | 53 | 66 | 74.2 | 3.18 | 0.65 | 54 | 13 | 0.8 |
| Blackshear city (part) | - | - | (X) | - | - | (X) | - | (X) | - | - | (X) |
| Patterson city (part) | - | - | (X) | - | - | (X) | - | (X) | - | - | (X) |
| Patterson CCD | 981 | 2.66 | 0.45 | 80 | 150 | 67.8 | 2.65 | 0.56 | 44 | 6 | - |
| Offerman city | 159 | 2.47 | 0.45 | 20 | 32 | 71.3 | 2.50 | 0.56 | 4 | - | - |
| Patterson city (part) | 263 | 2.30 | 0.38 | 10 | 63 | 92.4 | 2.92 | 0.60 | 20 | - | - |
| Pike County | 4 755 | 2.88 | 0.46 | 534 | 342 | 83.0 | 2.50 | 0.53 | 341 | 41 | 9.0 |
| Concord-Molena CCD | 1 092 | 2.94 | 0.48 | 109 | 60 | 77.9 | 3.08 | 0.58 | 84 | 12 | 1.1 |
| Concord town | 125 | 2.86 | 0.39 | 6 | 16 | 97.9 | 3.37 | 0.59 | 4 | 10 | - |
| Hilltop CDP | 110 | 3.00 | 0.62 | - | 6 | 46.3 | 3.96 | 0.68 | 14 | - | - |
| Molena city | 134 | 3.08 | 0.51 | 5 | 15 | 88.0 | 3.12 | 0.57 | 24 | - | - |
| Meansville CCD | 980 | 2.91 | 0.48 | 139 | 87 | 81.9 | 2.30 | 0.49 | 37 | 15 | 3.9 |
| Meansville city | 80 | 2.57 | 0.41 | - | 12 | 81.9 | 2.63 | 0.51 | - | - | - |
| Zebulon city (part) | - | - | (X) | - | - | (X) | - | (X) | - | - | (X) |
| Williamson CCD | 816 | 2.91 | 0.45 | 96 | 52 | 86.1 | 2.29 | 0.48 | 88 | - | - |
| Williamson town | 117 | 2.80 | 0.46 | 4 | 17 | 81.0 | 2.82 | 0.64 | 21 | - | - |
| Zebulon CCD | 1 867 | 2.82 | 0.45 | 190 | 143 | 85.3 | 2.38 | 0.54 | 132 | 14 | 17.4 |
| Zebulon city (part) | 466 | 2.85 | 0.45 | 16 | 33 | 84.5 | 2.27 | 0.54 | 87 | 7 | 28.0 |
| Polk County | 14 012 | 2.69 | 0.46 | 921 | 1 740 | 86.3 | 2.59 | 0.58 | 1 540 | 147 | 14.6 |
| Aragon CCD | 1 898 | 2.63 | 0.48 | 117 | 257 | 81.1 | 3.37 | 0.70 | 161 | 11 | 4.4 |
| Aragon city (part) | 376 | 2.51 | 0.48 | 17 | 62 | 91.2 | 2.73 | 0.61 | 41 | 4 | 12.6 |
| Braswell city (part) | 6 | 2.25 | 0.39 | - | - | 100.0 | 6.00 | 1.00 | - | - | - |
| Taylorville town (part) | 14 | 2.92 | 0.57 | - | 3 | 91.7 | 2.00 | 0.33 | 2 | - | - |
| Cedartown CCD | 8 354 | 2.69 | 0.46 | 560 | 988 | 86.1 | 2.64 | 0.61 | 1 038 | 93 | 15.2 |
| Cedartown city | 3 382 | 2.65 | 0.45 | 178 | 425 | 96.6 | 2.73 | 0.63 | 611 | 32 | 18.7 |
| Rockmart CCD | 3 760 | 2.73 | 0.46 | 244 | 495 | 89.8 | 2.21 | 0.46 | 341 | 43 | 16.8 |
| Aragon city (part) | 26 | 3.17 | 0.48 | 2 | - | 87.0 | 2.33 | 0.33 | - | - | - |
| Braswell city (part) | 3 | 2.67 | 0.53 | 3 | - | 100.0 | - | (X) | - | - | (X) |
| Rockmart city | 1 538 | 2.63 | 0.44 | 132 | 177 | 98.3 | 2.20 | 0.48 | 222 | 21 | 25.8 |
| Pulaski County | 3 407 | 2.53 | 0.40 | 205 | 472 | 81.2 | 2.37 | 0.50 | 330 | 34 | 7.1 |
| Finleyson CCD | 475 | 2.84 | 0.46 | 34 | 59 | 76.0 | 1.68 | 0.34 | 19 | 7 | - |
| Hartford CCD | 641 | 2.73 | 0.47 | 31 | 80 | 67.2 | 1.92 | 0.37 | 69 | - | - |
| Hawkinsville city (part) | - | - | (X) | - | - | (X) | - | (X) | - | - | (X) |
| Hawkinsville CCD | 2 291 | 2.39 | 0.37 | 140 | 333 | 86.7 | 2.55 | 0.55 | 242 | 27 | 9.6 |
| Hawkinsville city (part) | 1 363 | 2.35 | 0.36 | 112 | 210 | 96.3 | 2.28 | 0.53 | 157 | 21 | 14.0 |
| Putnam County | 7 402 | 2.49 | 0.42 | 718 | 505 | 64.6 | 2.58 | 0.58 | 615 | 34 | 5.1 |
| Eatonton CCD | 3 091 | 2.78 | 0.48 | 165 | 391 | 63.2 | 2.55 | 0.60 | 338 | 27 | 7.7 |
| Eatonton city (part) | 2 505 | 2.74 | 0.47 | 91 | 363 | 64.9 | 2.57 | 0.61 | 254 | 27 | 7.9 |
| Little River CCD | 1 834 | 2.38 | 0.40 | 243 | 47 | 60.5 | 2.46 | 0.55 | 143 | 7 | - |
| Eatonton city (part) | - | - | (X) | - | - | (X) | - | (X) | - | - | (X) |
| Phoenix CCD | 2 477 | 2.29 | 0.38 | 310 | 67 | 68.8 | 2.78 | 0.57 | 134 | - | - |
| Eatonton city (part) | - | - | (X) | - | - | (X) | - | (X) | - | - | (X) |
| Quitman County | 1 047 | 2.43 | 0.44 | 125 | 72 | 49.5 | 2.71 | 0.55 | 67 | 13 | - |
| Georgetown North CCD | 581 | 2.47 | 0.42 | 49 | 49 | 64.5 | 2.80 | 0.54 | 36 | 4 | - |
| Georgetown city | 366 | 2.64 | 0.46 | 36 | 28 | 67.9 | 2.76 | 0.55 | 29 | 4 | - |
| Georgetown South CCD | 466 | 2.37 | 0.46 | 76 | 23 | 31.3 | 2.59 | 0.57 | 31 | 9 | - |
| Rabun County | 6 279 | 2.33 | 0.40 | 576 | 582 | 76.8 | 2.42 | 0.53 | 402 | 83 | 12.3 |
| Clayton CCD | 2 475 | 2.40 | 0.40 | 193 | 263 | 77.6 | 2.19 | 0.53 | 225 | 42 | 21.7 |
| Clayton city (part) | 703 | 2.33 | 0.39 | 24 | 71 | 78.0 | 2.04 | 0.51 | 119 | 16 | 27.9 |
| Mountain City town (part) | 7 | 2.00 | 0.35 | - | 3 | 71.4 | - | (X) | - | - | (X) |
| Tiger town (part) | 4 | 1.75 | 0.25 | - | - | 100.0 | - | (X) | - | - | (X) |
| Tiger CCD | 1 930 | 2.30 | 0.39 | 219 | 162 | 77.0 | 2.77 | 0.55 | 62 | 13 | - |
| Tallah Falls town (part) | 49 | 2.17 | 0.40 | - | 2 | 82.6 | 2.67 | 0.47 | - | 1 | - |
| Tiger town (part) | 121 | 1.96 | 0.40 | 6 | 22 | 65.0 | 3.43 | 0.69 | 9 | 2 | - |
| Valley CCD | 1 874 | 2.29 | 0.39 | 164 | 157 | 75.5 | 2.59 | 0.51 | 115 | 28 | 4.4 |
| Clayton city (part) | 86 | 2.02 | 0.36 | 11 | 5 | 100.0 | 1.94 | 0.41 | 9 | 5 | 33.3 |
| Dillard city | 76 | 2.05 | 0.31 | 7 | 8 | 89.1 | 4.76 | 1.09 | 4 | 2 | - |
| Mountain City town (part) | 364 | 2.14 | 0.39 | 21 | 44 | 65.9 | 2.58 | 0.62 | 30 | 3 | 4.2 |
| Sky Valley city | 118 | 1.95 | 0.29 | 12 | 2 | 83.2 | 1.60 | 0.29 | 2 | - | - |
| Randolph County | 2 909 | 2.77 | 0.48 | 95 | 448 | 70.1 | 2.14 | 0.43 | 242 | 11 | 6.9 |
| Benevolence CCD | 96 | 3.07 | 0.58 | 9 | 5 | 15.0 | 1.75 | 0.33 | 13 | 4 | - |
| Cuthbert CCD | 2 102 | 2.72 | 0.47 | 62 | 344 | 73.7 | 2.08 | 0.42 | 187 | - | 6.5 |
| Coleman city | 63 | 2.31 | 0.41 | - | 10 | 64.4 | 2.75 | 0.92 | - | - | - |
| Cuthbert city | 1 354 | 2.77 | 0.48 | 35 | 219 | 79.3 | 2.06 | 0.41 | 170 | - | 7.7 |
| Shellman CCD | 711 | 2.89 | 0.50 | 24 | 99 | 66.3 | 2.38 | 0.53 | 42 | 7 | 9.6 |
| Shellman city | 410 | 3.20 | 0.56 | 17 | 44 | 75.3 | 2.11 | 0.55 | 25 | 2 | 7.1 |
| Richmond County | 73 920 | 2.65 | 0.43 | 3 500 | 6 673 | 88.7 | 2.42 | 0.57 | 13 911 | 625 | 34.9 |
| Augusta CCD | 55 408 | 2.49 | 0.40 | 1 994 | 6 145 | 95.0 | 2.27 | 0.55 | 11 598 | 601 | 40.0 |
| Augusta-Richmond County (balance) (part) | 55 408 | 2.49 | 0.40 | 1 994 | 6 145 | 95.0 | 2.27 | 0.55 | 11 598 | 601 | 40.0 |
| Fort Gordon CCD | 860 | 3.58 | 0.45 | 6 | - | 100.0 | 3.73 | 0.68 | 435 | - | 7.0 |
| Augusta-Richmond County (balance) (part) | 860 | 3.58 | 0.45 | 6 | - | 100.0 | 3.73 | 0.68 | 435 | - | 7.0 |
| Gracewood CCD | 10 979 | 3.06 | 0.51 | 831 | 190 | 82.2 | 3.18 | 0.64 | 1 279 | 18 | 9.8 |
| Augusta-Richmond County (balance) (part) | 10 979 | 3.06 | 0.51 | 831 | 190 | 82.2 | 3.18 | 0.64 | 1 279 | 18 | 9.8 |
| Hephzibah CCD | 6 673 | 2.89 | 0.47 | 669 | 338 | 64.4 | 2.98 | 0.64 | 599 | 6 | 6.0 |
| Augusta-Richmond County (balance) (part) | 5 137 | 2.90 | 0.47 | 565 | 211 | 62.4 | 3.08 | 0.67 | 483 | 6 | 8.3 |
| Blythe city (part) | 245 | 3.25 | 0.50 | 13 | 13 | 51.3 | 2.47 | 0.45 | 24 | - | - |
| Hephzibah city | 1 291 | 2.77 | 0.45 | 91 | 114 | 75.2 | 2.79 | 0.58 | 92 | - | - |
| Rockdale County | 24 052 | 2.90 | 0.42 | 1 826 | 1 278 | 95.5 | 2.77 | 0.60 | 2 852 | 60 | 27.0 |
| Conyers CCD | 13 789 | 2.84 | 0.41 | 1 018 | 821 | 93.0 | 2.79 | 0.64 | 2 388 | 60 | 29.1 |
| Conyers city (part) | 3 831 | 2.69 | 0.46 | 147 | 336 | 85.1 | 2.80 | 0.67 | 1 014 | 43 | 26.7 |
| Lakeview Estates CDP | 651 | 3.05 | 0.61 | 70 | 49 | 8.3 | 4.82 | 1.18 | 152 | - | 2.8 |
| North Rockdale CCD | 2 771 | 2.78 | 0.43 | 133 | 206 | 93.4 | 2.70 | 0.54 | 253 | - | 36.1 |
| Conyers city (part) | 228 | - | (X) | - | - | (X) | 2.34 | 0.49 | 170 | - | 83.8 |
| South Rockdale CCD | 7 492 | 3.02 | 0.43 | 675 | 251 | 99.5 | 2.64 | 0.42 | 211 | - | 1.5 |

Table 23. Owner and Renter Household Characteristics: 2000—Con.

[Data based on a sample (except Tables 65-68). For information on confidentiality protection, coverage, sampling error, and nonsampling error, see Appendix G. For location of definitions, see "How to Use This Census Report"]

| State County County Subdivision Place | Owner-occupied housing units | | | | | | Renter-occupied housing units | | | | |
|--|------------------------------|------------------------|--------------------|----------------------------------|-----------------|--------------------------------------|-------------------------------|--------------------|----------------------------------|-----------------|--------------------------------------|
| | Occupied housing units | Average household size | Occupants per room | Year householder moved into unit | | Percent 1 unit, detached or attached | Average household size | Occupants per room | Year householder moved into unit | | Percent 5 or more units in structure |
| | | | | 1999 to March 2000 | 1969 or earlier | | | | 1999 to March 2000 | 1969 or earlier | |
| Schley County | 1 435 | 2.60 | 0.45 | 148 | 169 | 59.7 | 2.66 | 0.55 | 103 | 29 | 6.2 |
| Ellaville North CCD | 1 068 | 2.55 | 0.44 | 87 | 130 | 67.1 | 2.73 | 0.60 | 97 | 22 | 6.8 |
| Ellaville city | 630 | 2.58 | 0.43 | 30 | 77 | 79.8 | 2.69 | 0.62 | 84 | 10 | 9.1 |
| Ellaville South CCD | 367 | 2.74 | 0.48 | 61 | 39 | 43.2 | 1.87 | 0.27 | 6 | 7 | - |
| Screven County | 5 797 | 2.65 | 0.44 | 418 | 689 | 58.2 | 2.42 | 0.49 | 480 | 122 | 5.3 |
| Hiltonia CCD | 572 | 2.87 | 0.50 | 28 | 78 | 43.5 | 2.41 | 0.48 | 22 | 9 | - |
| Hiltonia city | 139 | 3.62 | 0.63 | 4 | 19 | 48.1 | 2.17 | 0.43 | 12 | 3 | - |
| Millhaven CCD | 169 | 2.61 | 0.41 | 22 | 35 | 50.5 | 2.06 | 0.40 | 23 | 13 | - |
| Newington CCD | 1 001 | 2.58 | 0.44 | 91 | 87 | 53.7 | 2.96 | 0.53 | 59 | 24 | - |
| Newington town | 149 | 2.54 | 0.46 | 20 | 16 | 50.8 | 3.38 | 0.63 | 11 | - | - |
| Oliver city | 102 | 2.41 | 0.41 | 17 | 9 | 51.1 | 2.29 | 0.48 | 1 | - | - |
| Rocky Ford CCD | 715 | 2.39 | 0.41 | 34 | 72 | 50.0 | 3.68 | 0.70 | 48 | 7 | - |
| Rocky Ford town | 79 | 2.05 | 0.37 | - | 8 | 87.9 | 2.85 | 0.59 | 7 | - | - |
| Sylvania CCD | 3 340 | 2.69 | 0.44 | 243 | 417 | 65.0 | 2.17 | 0.46 | 328 | 69 | 8.0 |
| Sylvania city | 1 137 | 2.25 | 0.35 | 40 | 192 | 96.1 | 2.03 | 0.43 | 178 | 44 | 8.0 |
| Seminole County | 3 573 | 2.41 | 0.42 | 263 | 474 | 70.8 | 3.04 | 0.63 | 269 | 34 | 2.0 |
| Donalsonville CCD | 2 492 | 2.39 | 0.42 | 158 | 357 | 71.7 | 2.86 | 0.61 | 219 | 9 | 2.9 |
| Donalsonville city (part) | 1 010 | 2.48 | 0.42 | 32 | 189 | 90.3 | 2.89 | 0.61 | 139 | - | 3.8 |
| Iron City town | 135 | 1.84 | 0.32 | 3 | 19 | 77.8 | 2.56 | 0.59 | 12 | 2 | 8.3 |
| Steam Mill CCD | 1 081 | 2.47 | 0.40 | 105 | 117 | 68.6 | 3.46 | 0.68 | 50 | 25 | - |
| Donalsonville city (part) | - | - | (X) | - | - | (X) | - | (X) | - | - | (X) |
| Spalding County | 21 519 | 2.66 | 0.43 | 1 242 | 1 625 | 87.6 | 2.70 | 0.60 | 3 188 | 191 | 17.3 |
| Griffin CCD | 14 697 | 2.60 | 0.42 | 728 | 1 228 | 95.6 | 2.66 | 0.60 | 2 703 | 171 | 20.3 |
| East Griffin CDP | 581 | 2.51 | 0.48 | 14 | 47 | 93.7 | 3.13 | 0.73 | 153 | 6 | - |
| Experiment CDP | 1 193 | 2.37 | 0.42 | 45 | 204 | 97.4 | 3.03 | 0.63 | 227 | 13 | 25.0 |
| Griffin city | 8 905 | 2.52 | 0.39 | 392 | 769 | 97.5 | 2.63 | 0.60 | 2 025 | 121 | 22.3 |
| Orchard Hill CCD | 1 859 | 2.57 | 0.42 | 143 | 96 | 82.0 | 3.64 | 0.73 | 121 | 14 | - |
| Orchard Hill town | 87 | 2.32 | 0.42 | 9 | 7 | 57.6 | 2.24 | 0.49 | 13 | - | - |
| Ringgold CCD | 1 578 | 2.92 | 0.49 | 136 | 57 | 73.8 | 2.24 | 0.49 | 134 | - | - |
| Rover CCD | 1 372 | 2.67 | 0.43 | 83 | 71 | 84.5 | 2.70 | 0.50 | 58 | - | - |
| Sunny Side CCD | 2 013 | 2.79 | 0.49 | 152 | 173 | 66.3 | 2.91 | 0.62 | 172 | 6 | 1.7 |
| Sunny Side city | 49 | 2.21 | 0.37 | 4 | 15 | 100.0 | 3.25 | 0.76 | 2 | - | - |
| Stephens County | 9 951 | 2.52 | 0.42 | 686 | 1 180 | 77.0 | 2.31 | 0.50 | 1 106 | 79 | 10.3 |
| Broad River CCD | 2 307 | 2.69 | 0.45 | 223 | 212 | 69.7 | 2.17 | 0.42 | 131 | 28 | - |
| Avalon town | 105 | 2.63 | 0.43 | 11 | 8 | 50.6 | 2.54 | 0.55 | 2 | - | - |
| Martin town (part) | 140 | 2.65 | 0.44 | 2 | 15 | 67.0 | 1.97 | 0.43 | 9 | 3 | - |
| Toccoa city (part) | - | - | (X) | - | - | (X) | - | (X) | - | - | (X) |
| Rock Creek CCD | 2 132 | 2.57 | 0.44 | 175 | 203 | 66.6 | 2.76 | 0.58 | 199 | - | - |
| Toccoa city (part) | - | - | (X) | - | - | (X) | - | (X) | - | - | (X) |
| Toccoa CCD | 5 512 | 2.39 | 0.39 | 288 | 765 | 86.7 | 2.26 | 0.51 | 776 | 51 | 13.5 |
| Toccoa city (part) | 3 909 | 2.31 | 0.37 | 138 | 534 | 94.9 | 2.23 | 0.50 | 596 | 26 | 13.1 |
| Stewart County | 2 007 | 2.57 | 0.45 | 61 | 234 | 61.7 | 2.24 | 0.49 | 132 | 28 | 6.7 |
| Lumpkin CCD | 405 | 2.56 | 0.45 | 16 | 62 | 66.7 | 2.03 | 0.38 | 30 | 4 | - |
| Lumpkin city (part) | 228 | 2.50 | 0.45 | 7 | 34 | 72.8 | 2.03 | 0.48 | 20 | 3 | - |
| Omaha CCD | 729 | 2.61 | 0.47 | 29 | 73 | 54.5 | 2.30 | 0.51 | 44 | 10 | - |
| Lumpkin city (part) | 307 | 2.63 | 0.49 | 6 | 25 | 53.0 | 2.48 | 0.55 | 25 | 5 | - |
| Richland city (part) | 2 | 2.00 | 0.50 | - | 2 | 100.0 | - | (X) | - | - | (X) |
| Richland CCD | 873 | 2.55 | 0.44 | 16 | 99 | 65.3 | 2.28 | 0.54 | 58 | 14 | 14.8 |
| Richland city (part) | 619 | 2.60 | 0.45 | 11 | 93 | 71.1 | 2.28 | 0.56 | 45 | 9 | 17.3 |
| Sumter County | 12 025 | 2.78 | 0.46 | 553 | 1 122 | 76.6 | 2.38 | 0.58 | 1 488 | 109 | 18.6 |
| Americus CCD | 9 289 | 2.78 | 0.45 | 382 | 809 | 83.2 | 2.37 | 0.59 | 1 382 | 41 | 21.3 |
| Americus city | 6 390 | 2.66 | 0.44 | 217 | 658 | 95.5 | 2.30 | 0.58 | 1 117 | 34 | 25.1 |
| Andersonville CCD | 495 | 2.86 | 0.49 | 20 | 32 | 55.6 | 2.15 | 0.43 | 2 | - | - |
| Andersonville city | 125 | 3.02 | 0.54 | 7 | 2 | 39.6 | 2.41 | 0.51 | 2 | - | - |
| Leslie-De Soto CCD | 1 108 | 2.77 | 0.47 | 112 | 78 | 58.9 | 2.59 | 0.54 | 56 | 36 | - |
| De Soto city | 77 | 2.78 | 0.53 | - | 8 | 62.1 | 2.74 | 0.59 | 4 | 8 | - |
| Leslie city | 173 | 2.87 | 0.46 | 7 | 36 | 78.3 | 2.30 | 0.46 | 9 | 5 | - |
| Plains CCD | 1 133 | 2.75 | 0.46 | 39 | 203 | 63.8 | 2.44 | 0.53 | 48 | 32 | - |
| Plains city | 207 | 2.56 | 0.41 | 4 | 50 | 82.7 | 2.29 | 0.45 | 12 | 8 | - |
| Talbot County | 2 538 | 2.54 | 0.43 | 172 | 380 | 58.3 | 2.60 | 0.57 | 95 | 31 | 11.4 |
| Junction City CCD | 649 | 2.61 | 0.45 | 36 | 62 | 54.7 | 2.50 | 0.54 | 14 | 7 | 5.2 |
| Geneva town | 54 | 1.96 | 0.34 | 7 | 8 | 71.7 | 3.00 | 0.67 | 4 | - | - |
| Junction City town | 68 | 2.47 | 0.40 | - | 10 | 55.2 | 2.90 | 0.51 | 2 | - | - |
| Talbotton CCD | 944 | 2.62 | 0.42 | 72 | 179 | 63.6 | 2.20 | 0.54 | 55 | 10 | 25.3 |
| Talbotton city | 373 | 2.81 | 0.50 | 20 | 58 | 62.7 | 2.30 | 0.55 | 23 | 3 | 36.2 |
| Woodland CCD | 945 | 2.42 | 0.43 | 64 | 139 | 55.5 | 3.16 | 0.63 | 26 | 14 | - |
| Manchester city (part) | 42 | 2.00 | 0.32 | - | 16 | 100.0 | 3.00 | 0.56 | - | 12 | - |
| Woodland city | 192 | 2.32 | 0.43 | - | 51 | 55.8 | 2.60 | 0.47 | 4 | 2 | - |
| Taliaferro County | 870 | 2.48 | 0.44 | 52 | 172 | 64.4 | 1.97 | 0.40 | 35 | 12 | 4.5 |
| Crawfordville CCD | 612 | 2.56 | 0.45 | 37 | 117 | 67.3 | 1.83 | 0.39 | 33 | 8 | 5.5 |
| Crawfordville city | 259 | 2.33 | 0.40 | 14 | 37 | 73.8 | 1.81 | 0.42 | 25 | 8 | 6.4 |
| Sharon CCD | 258 | 2.30 | 0.41 | 15 | 55 | 58.6 | 2.61 | 0.44 | 2 | 4 | - |
| Sharon city | 41 | 2.83 | 0.49 | 2 | 4 | 62.9 | 1.83 | 0.32 | 2 | 4 | - |
| Tattall County | 7 057 | 2.59 | 0.45 | 518 | 685 | 62.3 | 2.62 | 0.54 | 752 | 68 | 2.4 |
| Collins CCD | 1 336 | 2.40 | 0.42 | 94 | 165 | 63.0 | 2.65 | 0.51 | 83 | 17 | 2.3 |
| Cobbtown city | 142 | 2.51 | 0.42 | 4 | 18 | 78.4 | 1.70 | 0.35 | 16 | 3 | 12.5 |
| Collins city | 241 | 2.30 | 0.40 | 11 | 27 | 56.2 | 1.88 | 0.37 | 27 | 5 | - |
| Glennville CCD | 3 258 | 2.56 | 0.44 | 236 | 337 | 69.4 | 2.75 | 0.57 | 370 | 24 | 2.6 |
| Glennville city | 1 450 | 2.34 | 0.39 | 93 | 215 | 87.9 | 2.43 | 0.54 | 228 | 18 | 3.9 |
| Reidsville CCD | 2 463 | 2.75 | 0.48 | 188 | 183 | 52.3 | 2.44 | 0.51 | 299 | 27 | 2.1 |
| Manassas city | 38 | 2.07 | 0.37 | - | 11 | 67.9 | 2.20 | 0.35 | 4 | 3 | - |
| Reidsville city | 914 | 2.39 | 0.40 | 78 | 61 | 72.7 | 2.33 | 0.52 | 146 | 12 | 4.8 |
| Taylor County | 3 281 | 2.64 | 0.47 | 217 | 479 | 58.1 | 2.31 | 0.51 | 247 | 48 | 7.2 |
| Butler CCD | 1 527 | 2.63 | 0.47 | 81 | 222 | 57.7 | 2.46 | 0.55 | 153 | 11 | 9.8 |
| Butler city | 713 | 2.59 | 0.44 | 25 | 89 | 73.8 | 2.39 | 0.56 | 87 | 2 | 15.3 |
| Carsonville-Panhandle CCD | 446 | 2.64 | 0.48 | 50 | 59 | 48.5 | 1.62 | 0.28 | 12 | 16 | - |

Table 23. Owner and Renter Household Characteristics: 2000—Con.

[Data based on a sample (except Tables 65-68). For information on confidentiality protection, coverage, sampling error, and nonsampling error, see Appendix G. For location of definitions, see "How to Use This Census Report"]

| State County County Subdivision Place | Owner-occupied housing units | | | | | | Renter-occupied housing units | | | | |
|--|------------------------------|------------------------|--------------------|----------------------------------|-----------------|--------------------------------------|-------------------------------|--------------------|----------------------------------|-----------------|--------------------------------------|
| | Occupied housing units | Average household size | Occupants per room | Year householder moved into unit | | Percent 1 unit, detached or attached | Average household size | Occupants per room | Year householder moved into unit | | Percent 5 or more units in structure |
| | | | | 1999 to March 2000 | 1969 or earlier | | | | 1999 to March 2000 | 1969 or earlier | |
| | | | | | | | | | | | |
| Taylor County—Con. | | | | | | | | | | | |
| Reynolds CCD | 969 | 2.59 | 0.44 | 75 | 152 | 67.2 | 2.35 | 0.52 | 69 | 15 | 5.9 |
| Reynolds town | 445 | 2.34 | 0.39 | 11 | 94 | 81.3 | 2.27 | 0.49 | 38 | 9 | 10.5 |
| Rupert CCD | 339 | 2.80 | 0.52 | 11 | 46 | 48.9 | 1.67 | 0.41 | 13 | 6 | - |
| Telfair County | 4 140 | 2.52 | 0.43 | 291 | 655 | 68.3 | 2.31 | 0.50 | 332 | 27 | 9.6 |
| Jacksonville CCD | 467 | 2.35 | 0.41 | 11 | 56 | 61.3 | 3.11 | 0.72 | 24 | - | - |
| Jacksonville town | 58 | 2.65 | 0.43 | - | 13 | 70.2 | 4.00 | 0.80 | - | - | - |
| Lumber City CCD | 706 | 2.48 | 0.44 | 70 | 82 | 58.1 | 2.32 | 0.47 | 52 | 12 | 13.6 |
| Lumber City city | 488 | 2.34 | 0.44 | 36 | 62 | 55.5 | 2.51 | 0.52 | 49 | 6 | 16.5 |
| McRae-Helena CCD | 2 368 | 2.59 | 0.44 | 170 | 378 | 72.7 | 2.21 | 0.47 | 210 | 9 | 10.8 |
| Helena city | 531 | 2.53 | 0.46 | 31 | 89 | 68.4 | 1.92 | 0.40 | 65 | 5 | 5.3 |
| McRae city | 1 049 | 2.47 | 0.40 | 47 | 182 | 83.0 | 2.22 | 0.48 | 101 | - | 15.9 |
| Scotland city (part) | 98 | 2.87 | 0.48 | 7 | 9 | 66.7 | 3.00 | 0.65 | 2 | 2 | - |
| Milan CCD | 599 | 2.43 | 0.43 | 40 | 139 | 68.5 | 2.43 | 0.57 | 46 | 6 | - |
| Milan town (part) | 141 | 2.01 | 0.37 | 8 | 33 | 79.6 | 2.88 | 0.63 | 15 | 6 | - |
| Terrell County | 4 002 | 2.62 | 0.43 | 197 | 467 | 78.6 | 2.83 | 0.64 | 352 | 75 | 10.2 |
| Bronwood CCD | 408 | 2.63 | 0.47 | 33 | 46 | 70.1 | 2.87 | 0.61 | 22 | 22 | - |
| Bronwood town | 194 | 2.37 | 0.40 | 6 | 28 | 80.6 | 2.47 | 0.51 | 15 | 2 | - |
| Dawson CCD | 2 619 | 2.63 | 0.44 | 87 | 294 | 82.6 | 2.80 | 0.65 | 293 | 33 | 12.8 |
| Dawson city | 1 829 | 2.57 | 0.42 | 68 | 216 | 88.9 | 3.03 | 0.71 | 225 | 33 | 6.0 |
| Parrott CCD | 381 | 2.54 | 0.40 | 36 | 72 | 76.1 | 2.20 | 0.52 | 11 | - | - |
| Parrott town | 71 | 2.28 | 0.34 | - | 24 | 87.9 | 3.69 | 0.68 | 8 | - | - |
| Sasser CCD | 594 | 2.62 | 0.42 | 41 | 55 | 72.2 | 3.26 | 0.67 | 26 | 20 | 1.7 |
| Sasser town | 157 | 2.34 | 0.41 | - | 30 | 85.9 | 3.28 | 0.67 | 11 | 3 | 6.9 |
| Thomas County | 16 309 | 2.62 | 0.43 | 1 254 | 1 880 | 75.5 | 2.38 | 0.52 | 1 788 | 106 | 17.6 |
| Boston CCD | 1 104 | 2.58 | 0.42 | 81 | 108 | 60.5 | 2.66 | 0.51 | 98 | 9 | 8.3 |
| Boston city | 548 | 2.52 | 0.44 | 21 | 53 | 66.5 | 2.70 | 0.57 | 53 | 2 | 13.4 |
| Coolidge CCD | 857 | 2.48 | 0.45 | 47 | 88 | 58.8 | 2.84 | 0.56 | 46 | 15 | 3.9 |
| Coolidge city | 219 | 2.46 | 0.43 | 5 | 46 | 65.7 | 2.51 | 0.55 | 21 | 2 | - |
| Meigs CCD | 580 | 2.76 | 0.48 | 49 | 75 | 55.9 | 2.63 | 0.57 | 47 | 4 | 5.5 |
| Meigs city (part) | 398 | 2.78 | 0.52 | 35 | 33 | 52.0 | 2.70 | 0.59 | 34 | 4 | 7.2 |
| Ochlocknee CCD | 1 373 | 2.59 | 0.44 | 161 | 111 | 64.9 | 2.51 | 0.49 | 91 | - | - |
| Ochlocknee town | 240 | 2.91 | 0.49 | 26 | 33 | 59.4 | 2.39 | 0.48 | 22 | - | - |
| Pavo-Barwick CCD | 917 | 2.54 | 0.43 | 80 | 162 | 65.9 | 2.68 | 0.54 | 44 | 15 | - |
| Barwick town (part) | 122 | 2.95 | 0.55 | 6 | 21 | 58.7 | 2.23 | 0.46 | 8 | - | - |
| Pavo city (part) | 177 | 2.24 | 0.38 | 9 | 37 | 72.7 | 2.15 | 0.41 | 14 | - | - |
| Thomasville CCD | 11 478 | 2.65 | 0.42 | 836 | 1 336 | 82.4 | 2.31 | 0.51 | 1 462 | 63 | 21.0 |
| Thomasville city | 6 993 | 2.57 | 0.40 | 366 | 1 069 | 96.7 | 2.35 | 0.53 | 930 | 63 | 28.2 |
| Tift County | 13 919 | 2.69 | 0.44 | 907 | 1 128 | 68.9 | 2.58 | 0.59 | 1 996 | 80 | 21.6 |
| Brookfield CCD | 1 536 | 2.69 | 0.42 | 116 | 110 | 63.4 | 2.76 | 0.56 | 48 | 5 | - |
| Chula CCD | 971 | 2.79 | 0.44 | 82 | 88 | 74.8 | 2.04 | 0.44 | 57 | 18 | 4.9 |
| Oak Ridge CCD | 1 317 | 2.86 | 0.51 | 91 | 59 | 45.9 | 2.26 | 0.49 | 84 | - | - |
| Omega CCD | 890 | 3.06 | 0.56 | 73 | 74 | 50.5 | 2.66 | 0.55 | 100 | - | 13.9 |
| Omega city (part) | 448 | 3.23 | 0.60 | 34 | 46 | 47.7 | 2.40 | 0.52 | 60 | - | 23.0 |
| Tifton CCD | 8 206 | 2.55 | 0.42 | 454 | 715 | 78.6 | 2.63 | 0.61 | 1 606 | 50 | 26.5 |
| Phillipsburg CDP | 407 | 2.76 | 0.50 | 22 | 75 | 53.4 | 2.87 | 0.72 | 36 | 15 | - |
| Tifton city | 5 437 | 2.45 | 0.40 | 273 | 437 | 83.7 | 2.57 | 0.61 | 1 243 | 27 | 29.7 |
| Unionville CDP | 700 | 2.64 | 0.45 | 27 | 158 | 66.2 | 2.39 | 0.50 | 43 | 8 | 5.4 |
| Ty Ty CCD | 999 | 2.81 | 0.47 | 91 | 82 | 62.0 | 2.13 | 0.44 | 101 | 7 | - |
| Ty Ty city | 266 | 3.09 | 0.58 | 21 | 24 | 50.2 | 1.91 | 0.44 | 50 | - | - |
| Toombs County | 9 877 | 2.57 | 0.43 | 666 | 1 029 | 72.6 | 2.63 | 0.55 | 1 305 | 128 | 9.6 |
| Toombs Central CCD | 1 189 | 2.60 | 0.48 | 102 | 178 | 58.9 | 3.01 | 0.54 | 56 | 27 | - |
| Vidalia-Lyons CCD | 8 688 | 2.57 | 0.42 | 564 | 851 | 75.0 | 2.60 | 0.56 | 1 249 | 101 | 10.3 |
| Lyons city | 1 595 | 2.49 | 0.41 | 76 | 155 | 87.5 | 2.66 | 0.60 | 270 | 25 | 9.4 |
| Santa Claus city | 66 | 2.14 | 0.37 | 1 | 8 | 100.0 | 2.82 | 0.67 | 18 | - | 13.6 |
| Vidalia city (part) | 4 143 | 2.45 | 0.38 | 188 | 421 | 93.9 | 2.44 | 0.52 | 748 | 62 | 13.6 |
| Towns County | 3 998 | 2.14 | 0.37 | 328 | 367 | 79.9 | 2.56 | 0.52 | 227 | 27 | 2.5 |
| Hiawassee CCD | 1 616 | 2.08 | 0.36 | 98 | 170 | 80.6 | 2.56 | 0.53 | 120 | 14 | 3.2 |
| Hiawassee town | 346 | 1.59 | 0.26 | 16 | 37 | 85.0 | 2.05 | 0.51 | 55 | - | 7.1 |
| Macedonia CCD | 1 146 | 2.11 | 0.37 | 93 | 83 | 76.6 | 2.77 | 0.57 | 39 | 6 | 3.4 |
| Young Harris CCD | 1 236 | 2.25 | 0.39 | 137 | 114 | 82.2 | 2.37 | 0.46 | 68 | 7 | 0.6 |
| Young Harris city | 110 | 2.04 | 0.32 | 4 | 20 | 95.2 | 3.23 | 0.55 | 11 | - | - |
| Treutlen County | 2 531 | 2.64 | 0.45 | 200 | 268 | 61.8 | 2.31 | 0.49 | 215 | 51 | 7.7 |
| Gillis Springs CCD | 521 | 2.55 | 0.44 | 40 | 67 | 59.3 | 2.30 | 0.45 | 11 | 10 | - |
| Soperton CCD | 2 010 | 2.66 | 0.46 | 160 | 201 | 62.5 | 2.32 | 0.49 | 204 | 41 | 8.9 |
| Soperton city | 1 093 | 2.62 | 0.46 | 59 | 130 | 67.0 | 2.28 | 0.49 | 155 | 22 | 11.5 |
| Troup County | 21 920 | 2.64 | 0.41 | 1 489 | 2 168 | 88.7 | 2.57 | 0.56 | 3 093 | 201 | 17.7 |
| Abbotsford CCD | 382 | 2.71 | 0.42 | 30 | 33 | 94.5 | 3.70 | 0.61 | 40 | - | - |
| Hillcrest CCD | 1 024 | 2.87 | 0.45 | 161 | 45 | 86.6 | 1.70 | 0.29 | 48 | 7 | - |
| LaGrange city (part) | 63 | 2.62 | 0.30 | - | 5 | 100.0 | - | (X) | - | - | (X) |
| Hogansville CCD | 1 960 | 2.48 | 0.43 | 114 | 290 | 88.0 | 2.85 | 0.59 | 139 | 26 | 3.5 |
| Hogansville city | 1 089 | 2.49 | 0.43 | 67 | 220 | 100.0 | 2.76 | 0.59 | 107 | 7 | 5.3 |
| LaGrange CCD | 15 661 | 2.66 | 0.41 | 984 | 1 419 | 90.7 | 2.50 | 0.56 | 2 559 | 145 | 21.4 |
| LaGrange city (part) | 10 039 | 2.57 | 0.39 | 502 | 863 | 93.5 | 2.48 | 0.56 | 2 193 | 126 | 25.1 |
| Oak Grove CCD | 828 | 2.61 | 0.41 | 74 | 109 | 78.9 | 2.71 | 0.57 | 60 | - | - |
| West Point CCD | 2 065 | 2.47 | 0.40 | 126 | 272 | 80.2 | 2.97 | 0.60 | 247 | 23 | 2.2 |
| West Point city (part) | 1 036 | 2.38 | 0.36 | 65 | 159 | 92.9 | 2.96 | 0.61 | 176 | 8 | 2.9 |
| Turner County | 3 435 | 2.77 | 0.46 | 302 | 357 | 63.0 | 2.60 | 0.59 | 356 | 34 | 23.2 |
| Ashburn-Sycamore CCD | 3 144 | 2.79 | 0.46 | 247 | 319 | 64.6 | 2.56 | 0.59 | 341 | 30 | 24.2 |
| Ashburn city | 1 602 | 2.87 | 0.47 | 95 | 153 | 73.3 | 2.44 | 0.61 | 196 | 9 | 33.4 |
| Sycamore city | 181 | 2.22 | 0.39 | 2 | 20 | 74.6 | 3.70 | 0.65 | 12 | 5 | - |
| Rebecca CCD | 291 | 2.59 | 0.47 | 55 | 38 | 49.0 | 3.71 | 0.69 | 15 | 4 | - |
| Rebecca city | 86 | 2.73 | 0.47 | 11 | 15 | 59.3 | 2.20 | 0.34 | 1 | 2 | - |
| Twiggs County | 3 832 | 2.79 | 0.49 | 150 | 487 | 60.5 | 2.43 | 0.49 | 159 | 36 | 3.9 |
| Twiggs North CCD | 2 133 | 2.86 | 0.51 | 111 | 233 | 57.0 | 2.14 | 0.46 | 95 | 8 | 6.7 |
| Jeffersonville city | 443 | 2.94 | 0.50 | 6 | 63 | 81.3 | 2.10 | 0.45 | 22 | 5 | 15.8 |

Table 23. Owner and Renter Household Characteristics: 2000—Con.

[Data based on a sample (except Tables 65-68). For information on confidentiality protection, coverage, sampling error, and nonsampling error, see Appendix G. For location of definitions, see "How to Use This Census Report"]

| State County County Subdivision Place | Owner-occupied housing units | | | | | | Renter-occupied housing units | | | | | |
|--|------------------------------|------------------------|--------------------|----------------------------------|-----------------|--------------------------------------|-------------------------------|--------------------|----------------------------------|-----------------|--------------------------------------|--|
| | Occupied housing units | Average household size | Occupants per room | Year householder moved into unit | | Percent 1 unit, detached or attached | Average household size | Occupants per room | Year householder moved into unit | | Percent 5 or more units in structure | |
| | | | | 1999 to March 2000 | 1969 or earlier | | | | 1999 to March 2000 | 1969 or earlier | | |
| Twigg County—Con. | | | | | | | | | | | | |
| Twigg South CCD | 1 699 | 2.70 | 0.46 | 39 | 254 | 64.7 | 2.84 | 0.54 | 64 | 28 | - | |
| Allentown town (part) | 24 | 2.64 | 0.54 | - | 2 | 59.1 | 4.00 | 1.14 | - | - | - | |
| Danville town (part) | 131 | 2.59 | 0.45 | 5 | 18 | 65.4 | 3.96 | 0.80 | 12 | 2 | - | |
| Union County | 7 159 | 2.43 | 0.42 | 745 | 461 | 83.6 | 1.99 | 0.44 | 486 | 32 | 20.4 | |
| Blairsville CCD | 4 480 | 2.47 | 0.42 | 434 | 257 | 83.6 | 1.84 | 0.42 | 353 | 21 | 28.6 | |
| Blairsville city | 230 | 2.21 | 0.40 | 5 | 24 | 71.1 | 1.64 | 0.39 | 52 | - | 49.3 | |
| Ivlyog CCD | 2 352 | 2.36 | 0.41 | 279 | 164 | 85.0 | 2.44 | 0.49 | 133 | 11 | - | |
| Suches CCD | 327 | 2.47 | 0.42 | 32 | 40 | 74.6 | 1.92 | 0.32 | - | - | - | |
| Upson County | 10 722 | 2.52 | 0.43 | 669 | 1 478 | 79.3 | 2.55 | 0.58 | 942 | 147 | 8.9 | |
| Gordon CCD | 502 | 2.67 | 0.47 | 35 | 51 | 58.4 | 2.43 | 0.51 | 8 | 11 | - | |
| Salem CDP | 126 | 3.19 | 0.54 | 7 | 18 | 64.5 | 2.79 | 0.60 | - | - | - | |
| Thomaston city (part) | - | - | (X) | - | - | (X) | - | (X) | - | - | (X) | |
| The Rock-Yatesville CCD | 1 067 | 2.66 | 0.45 | 115 | 90 | 59.1 | 3.04 | 0.62 | 31 | 8 | - | |
| Yatesville town | 170 | 2.61 | 0.45 | 10 | 56 | 76.9 | 2.78 | 0.52 | 3 | 6 | - | |
| Thomaston CCD | 7 868 | 2.48 | 0.43 | 394 | 1 215 | 86.4 | 2.48 | 0.57 | 864 | 124 | 10.3 | |
| Hannahs Mill CDP | 1 219 | 2.45 | 0.44 | 49 | 204 | 76.6 | 2.68 | 0.56 | 125 | 21 | 5.4 | |
| Lincoln Park CDP | 470 | 2.13 | 0.38 | - | 74 | 73.8 | 2.43 | 0.61 | 59 | 15 | - | |
| Thomaston city (part) | 3 892 | 2.30 | 0.39 | 156 | 702 | 98.3 | 2.44 | 0.57 | 521 | 88 | 14.3 | |
| Thurston CCD | 1 285 | 2.54 | 0.44 | 125 | 122 | 70.5 | 3.27 | 0.88 | 39 | 4 | - | |
| Sunset Village CDP | 364 | 2.54 | 0.44 | 55 | 41 | 79.5 | 3.05 | 0.67 | 15 | - | - | |
| Walker County | 23 605 | 2.57 | 0.44 | 1 514 | 3 656 | 84.5 | 2.47 | 0.53 | 2 321 | 224 | 12.2 | |
| Chattanooga Valley CCD | 4 070 | 2.65 | 0.46 | 380 | 586 | 80.5 | 2.25 | 0.50 | 416 | 37 | 13.6 | |
| Chattanooga Valley CDP | 1 556 | 2.52 | 0.42 | 119 | 250 | 94.7 | 2.69 | 0.58 | 132 | 9 | - | |
| Fairview CDP (part) | 835 | 2.87 | 0.49 | 86 | 96 | 79.6 | 1.95 | 0.39 | 94 | 9 | 17.7 | |
| Rossville city (part) | 85 | 3.26 | 0.64 | 9 | 15 | 100.0 | 1.85 | 0.34 | - | - | - | |
| Chickamauga CCD | 4 708 | 2.62 | 0.45 | 217 | 678 | 85.0 | 2.69 | 0.61 | 397 | 46 | 4.2 | |
| Chickamauga city | 905 | 2.59 | 0.42 | 37 | 95 | 91.9 | 2.34 | 0.55 | 116 | 16 | 6.2 | |
| Fairview CDP (part) | 563 | 3.02 | 0.50 | 43 | 102 | 79.2 | 1.88 | 0.50 | 29 | 9 | - | |
| Fort Oglethorpe city (part) | - | - | (X) | - | - | (X) | - | (X) | - | - | (X) | |
| Fairlyland CCD | 1 107 | 2.71 | 0.37 | 112 | 168 | 88.1 | 2.23 | 0.43 | 50 | - | 10.9 | |
| Lookout Mountain city | 617 | 2.66 | 0.33 | 50 | 114 | 97.7 | 2.36 | 0.42 | 33 | - | 19.8 | |
| Kensington CCD | 1 128 | 2.75 | 0.49 | 67 | 123 | 78.4 | 2.22 | 0.49 | 50 | 7 | - | |
| La Fayette CCD | 6 000 | 2.58 | 0.45 | 342 | 834 | 84.8 | 2.35 | 0.51 | 653 | 96 | 17.4 | |
| La Fayette city | 2 733 | 2.39 | 0.41 | 126 | 432 | 96.4 | 2.16 | 0.50 | 445 | 49 | 25.5 | |
| Rock Spring CCD | 1 617 | 2.53 | 0.42 | 125 | 292 | 88.6 | 3.01 | 0.60 | 71 | 5 | 2.4 | |
| Rossville-Beverly Hills CCD | 4 263 | 2.26 | 0.40 | 248 | 891 | 90.4 | 2.59 | 0.55 | 661 | 21 | 15.0 | |
| Fairview CDP (part) | 1 262 | 2.29 | 0.41 | 37 | 362 | 89.7 | 2.93 | 0.58 | 94 | - | - | |
| Fort Oglethorpe city (part) | 60 | 1.80 | 0.32 | 10 | 14 | 100.0 | 3.08 | 0.41 | 16 | - | - | |
| Lakeview CDP (part) | 385 | 2.13 | 0.36 | 35 | 49 | 96.9 | 2.81 | 0.63 | 100 | 7 | - | |
| Rossville city (part) | 1 405 | 2.05 | 0.37 | 60 | 252 | 98.4 | 2.44 | 0.55 | 311 | - | 31.4 | |
| Villanow CCD | 712 | 2.69 | 0.48 | 23 | 84 | 65.5 | 2.37 | 0.45 | 23 | 12 | - | |
| Walton County | 21 307 | 2.88 | 0.45 | 2 328 | 1 336 | 89.3 | 2.64 | 0.58 | 2 013 | 140 | 7.8 | |
| Campton CCD | 1 814 | 2.85 | 0.45 | 305 | 106 | 93.8 | 2.52 | 0.46 | 66 | - | 5.0 | |
| Good Hope CCD | 1 149 | 2.74 | 0.43 | 121 | 127 | 84.3 | 2.85 | 0.52 | 67 | 13 | - | |
| Good Hope town | 89 | 2.14 | 0.32 | 10 | 21 | 100.0 | 3.40 | 0.59 | 3 | - | - | |
| Jersey CCD | 3 763 | 3.02 | 0.47 | 532 | 172 | 81.7 | 2.10 | 0.45 | 187 | - | - | |
| Jersey town | 70 | 2.56 | 0.40 | - | 15 | 95.6 | 1.60 | 0.35 | - | - | - | |
| Walnut Grove town | 446 | 2.90 | 0.47 | 77 | 8 | 79.0 | 2.28 | 0.43 | 31 | - | - | |
| Loganville CCD | 6 491 | 2.95 | 0.44 | 764 | 183 | 92.2 | 2.89 | 0.62 | 403 | 11 | 4.4 | |
| Between town | 62 | 2.27 | 0.33 | 18 | 8 | 80.4 | 5.17 | 0.91 | 4 | - | - | |
| Loganville city (part) | 1 518 | 2.85 | 0.45 | 167 | 61 | 87.4 | 2.46 | 0.56 | 215 | - | 8.8 | |
| Monroe CCD | 6 137 | 2.71 | 0.44 | 399 | 559 | 92.4 | 2.60 | 0.60 | 1 081 | 85 | 11.7 | |
| Monroe city | 4 373 | 2.55 | 0.42 | 217 | 421 | 92.5 | 2.59 | 0.60 | 972 | 64 | 12.8 | |
| Social Circle CCD | 1 953 | 2.84 | 0.47 | 207 | 189 | 87.3 | 2.82 | 0.61 | 209 | 31 | 3.4 | |
| Social Circle city (part) | 1 167 | 2.82 | 0.47 | 143 | 129 | 94.2 | 2.63 | 0.61 | 166 | 20 | 4.3 | |
| Ware County | 13 475 | 2.51 | 0.41 | 841 | 1 881 | 77.0 | 2.38 | 0.52 | 1 873 | 96 | 12.7 | |
| Dixie Union CCD | 609 | 2.69 | 0.47 | 24 | 108 | 53.4 | 2.38 | 0.43 | 19 | - | - | |
| Manor CCD | 341 | 2.49 | 0.40 | 16 | 36 | 75.3 | 3.28 | 0.69 | 34 | 5 | - | |
| Wareboro CCD | 1 945 | 2.63 | 0.47 | 198 | 203 | 65.0 | 2.16 | 0.56 | 154 | 27 | 12.3 | |
| Waycross city (part) | 74 | 0.71 | 0.12 | - | - | 100.0 | 0.90 | 0.68 | 28 | - | 50.7 | |
| Waycross CCD | 10 580 | 2.47 | 0.40 | 603 | 1 534 | 81.4 | 2.38 | 0.52 | 1 666 | 64 | 13.4 | |
| Deenwood CDP | 735 | 2.35 | 0.39 | 52 | 88 | 79.2 | 2.38 | 0.50 | 80 | - | - | |
| Sunnyside CDP | 526 | 2.34 | 0.36 | 42 | 102 | 100.0 | 2.47 | 0.45 | 69 | - | - | |
| Waycross city (part) | 6 098 | 2.47 | 0.40 | 279 | 904 | 90.3 | 2.36 | 0.53 | 1 241 | 43 | 16.1 | |
| Warren County | 2 435 | 2.64 | 0.46 | 172 | 318 | 62.1 | 2.27 | 0.50 | 163 | 37 | 13.5 | |
| Camak CCD | 455 | 2.72 | 0.48 | 61 | 61 | 51.0 | 2.46 | 0.56 | 7 | - | - | |
| Camak town | 80 | 2.31 | 0.41 | - | 24 | 82.8 | 1.91 | 0.51 | 7 | - | - | |
| Norris CCD | 424 | 2.76 | 0.48 | 36 | 66 | 65.0 | 2.53 | 0.48 | 6 | 6 | - | |
| Norwood CCD | 365 | 2.61 | 0.45 | 10 | 44 | 53.4 | 1.94 | 0.42 | 15 | 6 | - | |
| Norwood city | 133 | 2.66 | 0.42 | 2 | 9 | 59.4 | 1.94 | 0.39 | 3 | 6 | - | |
| Panhandle CCD | 105 | 1.96 | 0.32 | 19 | 7 | 82.1 | 1.90 | 0.31 | - | - | - | |
| Warrenton CCD | 1 086 | 2.63 | 0.45 | 46 | 140 | 68.5 | 2.30 | 0.52 | 135 | 25 | 19.6 | |
| Warrenton city | 815 | 2.55 | 0.43 | 37 | 119 | 71.5 | 2.35 | 0.53 | 125 | 17 | 21.4 | |
| Washington County | 7 435 | 2.69 | 0.45 | 363 | 1 005 | 67.8 | 2.54 | 0.55 | 541 | 101 | 7.2 | |
| Davisboro CCD | 782 | 2.91 | 0.51 | 44 | 91 | 56.9 | 2.73 | 0.59 | 37 | 20 | - | |
| Davisboro city | 133 | 2.84 | 0.47 | 13 | 17 | 55.9 | 4.27 | 1.07 | 8 | - | - | |
| Riddleville town | 48 | 4.00 | 0.65 | 2 | 5 | 78.6 | 3.00 | 0.67 | 9 | - | - | |
| Deepstep CCD | 349 | 2.76 | 0.46 | 33 | 49 | 65.2 | 1.43 | 0.17 | 8 | - | - | |
| Deepstep town | 53 | 2.38 | 0.37 | 5 | 9 | 70.8 | 1.40 | 0.15 | - | - | - | |
| Harrison CCD | 592 | 2.90 | 0.50 | 27 | 59 | 53.2 | 1.98 | 0.39 | 32 | 10 | - | |
| Harrison town | 175 | 3.36 | 0.59 | 12 | 20 | 72.3 | 1.97 | 0.40 | 19 | 10 | - | |
| Sandersville CCD | 3 742 | 2.61 | 0.43 | 185 | 541 | 75.2 | 2.59 | 0.58 | 305 | 49 | 11.1 | |
| Sandersville city (part) | 2 356 | 2.56 | 0.41 | 62 | 364 | 87.0 | 2.66 | 0.60 | 241 | 41 | 13.5 | |
| Tennille city (part) | - | - | (X) | - | - | (X) | - | (X) | - | - | (X) | |
| Tennille CCD | 1 552 | 2.68 | 0.44 | 50 | 231 | 66.0 | 2.58 | 0.56 | 130 | 22 | 3.2 | |
| Oconee city | 91 | 2.59 | 0.50 | 12 | 20 | 70.5 | 2.00 | 0.33 | - | - | - | |
| Sandersville city (part) | - | - | (X) | - | - | (X) | - | (X) | - | - | (X) | |
| Tennille city (part) | 630 | 2.50 | 0.40 | 27 | 137 | 83.2 | 2.43 | 0.52 | 68 | 17 | 6.3 | |
| Warthen CCD | 418 | 2.54 | 0.42 | 24 | 34 | 59.6 | 2.33 | 0.47 | 29 | - | - | |

Table 23. Owner and Renter Household Characteristics: 2000—Con.

[Data based on a sample (except Tables 65-68). For information on confidentiality protection, coverage, sampling error, and nonsampling error, see Appendix G. For location of definitions, see "How to Use This Census Report"]

| State County County Subdivision Place | Owner-occupied housing units | | | | | | Renter-occupied housing units | | | | |
|--|------------------------------|------------------------|--------------------|----------------------------------|-----------------|--------------------------------------|-------------------------------|--------------------|----------------------------------|-----------------|--------------------------------------|
| | Occupied housing units | Average household size | Occupants per room | Year householder moved into unit | | Percent 1 unit, detached or attached | Average household size | Occupants per room | Year householder moved into unit | | Percent 5 or more units in structure |
| | | | | 1999 to March 2000 | 1969 or earlier | | | | 1999 to March 2000 | 1969 or earlier | |
| | | | | | | | | | | | |
| Wayne County | 9 324 | 2.67 | 0.45 | 769 | 1 019 | 64.4 | 2.46 | 0.54 | 858 | 64 | 11.8 |
| Jesup CCD | 6 852 | 2.71 | 0.46 | 516 | 725 | 66.5 | 2.42 | 0.54 | 742 | 60 | 13.7 |
| Jesup city | 2 951 | 2.52 | 0.41 | 57 | 437 | 92.9 | 2.50 | 0.56 | 437 | 42 | 19.6 |
| Odum CCD | 1 368 | 2.60 | 0.43 | 139 | 163 | 57.0 | 2.56 | 0.55 | 64 | 2 | 3.8 |
| Odum town | 165 | 2.48 | 0.40 | 21 | 35 | 63.3 | 2.40 | 0.47 | 6 | 2 | - |
| Screven CCD | 1 104 | 2.54 | 0.44 | 114 | 131 | 62.5 | 2.86 | 0.55 | 52 | 2 | - |
| Screven city | 291 | 2.41 | 0.42 | 11 | 52 | 75.6 | 2.11 | 0.42 | 22 | 2 | - |
| Webster County | 911 | 2.49 | 0.42 | 45 | 124 | 60.2 | 3.21 | 0.70 | 47 | 8 | 13.6 |
| Preston CCD | 492 | 2.42 | 0.42 | 26 | 55 | 66.1 | 3.07 | 0.69 | 35 | 2 | 25.3 |
| Preston town (part) | 185 | 2.47 | 0.39 | 15 | 18 | 71.3 | 3.02 | 0.75 | 21 | - | 36.7 |
| Weston CCD | 419 | 2.57 | 0.42 | 19 | 69 | 53.4 | 3.37 | 0.72 | 12 | 6 | - |
| Preston town (part) | 6 | 1.50 | 0.20 | - | - | 50.0 | - | (X) | - | - | (X) |
| Weston town | 27 | 2.39 | 0.37 | 3 | - | 66.7 | 2.67 | 0.55 | - | - | - |
| Wheeler County | 2 011 | 2.58 | 0.44 | 173 | 267 | 64.6 | 2.39 | 0.51 | 168 | 24 | 11.6 |
| Alamo CCD | 1 025 | 2.50 | 0.43 | 106 | 129 | 61.4 | 2.88 | 0.60 | 81 | 10 | 8.6 |
| Alamo city | 357 | 2.41 | 0.40 | 21 | 53 | 71.7 | 2.58 | 0.58 | 57 | 4 | 13.8 |
| Helena city (part) | - | - | (X) | - | - | (X) | - | (X) | - | - | (X) |
| Scotland city (part) | 15 | 2.07 | 0.39 | 5 | - | 46.7 | - | (X) | - | - | (X) |
| Glenwood CCD | 986 | 2.66 | 0.45 | 67 | 138 | 68.0 | 1.94 | 0.42 | 87 | 14 | 14.5 |
| Glenwood city | 361 | 2.44 | 0.43 | 18 | 69 | 67.4 | 1.93 | 0.49 | 61 | 5 | 24.3 |
| White County | 7 731 | 2.49 | 0.42 | 844 | 658 | 79.9 | 2.60 | 0.57 | 766 | 62 | 8.7 |
| Cleveland CCD | 4 543 | 2.49 | 0.42 | 520 | 315 | 80.3 | 2.65 | 0.58 | 524 | 43 | 9.8 |
| Cleveland city | 711 | 2.34 | 0.38 | 64 | 79 | 88.7 | 2.35 | 0.58 | 129 | 10 | 35.6 |
| Helen CCD | 1 016 | 2.14 | 0.37 | 108 | 72 | 89.9 | 2.50 | 0.56 | 72 | - | 13.9 |
| Helen city | 209 | 2.26 | 0.40 | 20 | 7 | 77.8 | 2.20 | 0.54 | 39 | - | 21.8 |
| Mossy Creek CCD | 2 172 | 2.63 | 0.45 | 216 | 271 | 74.7 | 2.53 | 0.55 | 170 | 19 | 2.5 |
| Whitfield County | 29 385 | 2.85 | 0.46 | 1 792 | 3 098 | 82.1 | 2.76 | 0.67 | 3 897 | 176 | 24.6 |
| Dalton CCD | 20 777 | 2.85 | 0.47 | 1 207 | 2 344 | 83.0 | 2.85 | 0.71 | 3 155 | 146 | 24.8 |
| Dalton city (part) | 9 128 | 2.79 | 0.43 | 479 | 971 | 92.3 | 2.94 | 0.79 | 1 887 | 47 | 39.0 |
| Varnell city (part) | 42 | 3.47 | 0.52 | 10 | 10 | 100.0 | 2.00 | 0.40 | - | - | - |
| North Whitfield CCD | 3 368 | 2.95 | 0.48 | 355 | 250 | 78.1 | 2.58 | 0.55 | 238 | 18 | 3.1 |
| Cohutta town | 242 | 2.66 | 0.42 | 31 | 33 | 86.7 | 2.32 | 0.46 | 14 | 8 | - |
| Varnell city (part) | 448 | 2.96 | 0.50 | 76 | 24 | 91.8 | 2.68 | 0.57 | 29 | - | - |
| Westside CCD | 5 240 | 2.76 | 0.44 | 230 | 504 | 82.1 | 2.22 | 0.50 | 504 | 12 | 33.7 |
| Dalton city (part) | 683 | 2.23 | 0.27 | 19 | 8 | 90.1 | 2.00 | 0.54 | 178 | - | 89.8 |
| Tunnel Hill city | 445 | 2.73 | 0.43 | 12 | 74 | 94.6 | 2.37 | 0.48 | 30 | - | - |
| Wilcox County | 2 785 | 2.55 | 0.44 | 201 | 388 | 67.0 | 2.58 | 0.55 | 137 | 24 | 8.6 |
| Abbeville CCD | 816 | 2.33 | 0.42 | 50 | 118 | 62.4 | 3.27 | 0.71 | 41 | 5 | 14.0 |
| Abbeville city | 364 | 2.30 | 0.43 | 24 | 54 | 59.0 | 3.14 | 0.70 | 28 | 5 | 24.0 |
| Pineview CCD | 531 | 2.72 | 0.45 | 52 | 84 | 74.9 | 2.00 | 0.42 | 14 | 7 | - |
| Pineview town | 185 | 2.64 | 0.47 | 19 | 33 | 66.4 | 1.67 | 0.35 | 7 | 7 | - |
| Pitts CCD | 550 | 2.46 | 0.42 | 44 | 90 | 69.6 | 2.46 | 0.47 | 24 | 5 | - |
| Pitts city | 122 | 2.50 | 0.43 | 2 | 16 | 70.0 | 2.45 | 0.52 | 5 | - | - |
| Rochelle CCD | 888 | 2.71 | 0.46 | 55 | 96 | 64.2 | 2.33 | 0.50 | 58 | 7 | 10.4 |
| Rochelle city | 553 | 2.63 | 0.45 | 41 | 61 | 65.9 | 2.43 | 0.55 | 41 | 7 | 13.8 |
| Wilkes County | 4 314 | 2.49 | 0.40 | 248 | 676 | 74.6 | 2.32 | 0.48 | 269 | 58 | 4.5 |
| Rayle CCD | 691 | 2.48 | 0.41 | 40 | 117 | 63.1 | 3.36 | 0.61 | 55 | 3 | - |
| Rayle town | 48 | 1.95 | 0.35 | - | 16 | 82.1 | 3.56 | 0.89 | 6 | 3 | - |
| Tignall CCD | 766 | 2.32 | 0.38 | 55 | 102 | 67.5 | 2.47 | 0.51 | 47 | 11 | 1.3 |
| Tignall town | 276 | 2.28 | 0.39 | 12 | 48 | 68.6 | 2.43 | 0.52 | 20 | 4 | 2.4 |
| Washington-Metasville CCD | 2 857 | 2.54 | 0.40 | 153 | 457 | 79.8 | 2.12 | 0.45 | 167 | 44 | 5.8 |
| Washington city | 1 828 | 2.55 | 0.41 | 72 | 192 | 87.7 | 2.15 | 0.46 | 126 | 19 | 7.2 |
| Wilkinson County | 3 827 | 2.66 | 0.45 | 200 | 557 | 65.9 | 2.59 | 0.55 | 208 | 19 | 7.4 |
| Allentown CCD | 423 | 2.44 | 0.41 | 25 | 66 | 66.3 | 2.59 | 0.49 | 11 | - | - |
| Allentown town (part) | 91 | 1.91 | 0.35 | - | 7 | 79.7 | 3.50 | 0.63 | 3 | - | - |
| Danville town (part) | 13 | 1.63 | 0.30 | 3 | - | 37.5 | 1.20 | 0.32 | 2 | - | - |
| Gordon CCD | 1 714 | 2.72 | 0.46 | 106 | 248 | 67.4 | 2.20 | 0.47 | 92 | 3 | 10.4 |
| Gordon city | 826 | 2.68 | 0.45 | 33 | 190 | 88.7 | 2.33 | 0.49 | 57 | - | 15.8 |
| Ivey town | 448 | 2.68 | 0.47 | 46 | 16 | 41.1 | 1.42 | 0.29 | 26 | 3 | - |
| Irwinton CCD | 1 297 | 2.70 | 0.46 | 54 | 182 | 63.6 | 2.89 | 0.66 | 72 | 15 | 7.5 |
| Irwinton city | 228 | 2.58 | 0.43 | 16 | 47 | 65.3 | 2.48 | 0.54 | 17 | 2 | 21.2 |
| McIntyre town | 265 | 2.68 | 0.50 | 11 | 45 | 71.4 | 3.54 | 0.80 | 18 | 4 | 8.7 |
| Toombsboro CCD | 393 | 2.54 | 0.46 | 15 | 61 | 66.3 | 3.00 | 0.57 | 33 | 1 | - |
| Toombsboro town | 217 | 2.65 | 0.46 | 10 | 51 | 75.3 | 3.14 | 0.59 | 13 | 1 | - |
| Worth County | 8 106 | 2.62 | 0.45 | 499 | 915 | 57.9 | 2.88 | 0.63 | 453 | 87 | 11.5 |
| Bridgeboro CCD | 995 | 2.83 | 0.46 | 44 | 124 | 57.2 | 3.20 | 0.69 | 41 | 13 | - |
| Poulan CCD | 1 727 | 2.62 | 0.45 | 164 | 188 | 56.5 | 2.84 | 0.61 | 113 | 24 | 0.5 |
| Poulan city | 358 | 2.63 | 0.46 | 9 | 75 | 70.0 | 2.65 | 0.55 | 21 | 5 | 2.6 |
| Sumner town | 104 | 2.73 | 0.45 | 10 | 10 | 61.0 | 3.50 | 0.66 | 7 | - | - |
| Sylvester city (part) | 59 | 0.67 | 0.22 | - | - | - | 3.41 | 0.93 | 23 | - | - |
| Sylvester CCD | 4 275 | 2.66 | 0.45 | 207 | 465 | 63.9 | 2.66 | 0.60 | 271 | 30 | 17.6 |
| Sylvester city (part) | 2 170 | 2.63 | 0.44 | 105 | 240 | 82.6 | 2.61 | 0.62 | 201 | 30 | 15.7 |
| Warwick CCD | 1 109 | 2.31 | 0.42 | 84 | 138 | 41.0 | 4.17 | 0.82 | 28 | 20 | 6.7 |
| Warwick city | 158 | 2.54 | 0.50 | 10 | 16 | 55.3 | 3.63 | 0.86 | 6 | - | 34.3 |

Table 24. Owner and Renter Household Characteristics: 2000

[Data based on a sample (except Tables 65-68). For information on confidentiality protection, coverage, sampling error, and nonsampling error, see Appendix G. For location of definitions, see "How to Use This Census Report"]

| State County Place | Owner-occupied housing units | | | | | | Renter-occupied housing units | | | | |
|----------------------------|------------------------------|------------------------|--------------------|----------------------------------|-----------------|--------------------------------------|-------------------------------|--------------------|----------------------------------|-----------------|--------------------------------------|
| | Occupied housing units | Average household size | Occupants per room | Year householder moved into unit | | Percent 1 unit, detached or attached | Average household size | Occupants per room | Year householder moved into unit | | Percent 5 or more units in structure |
| | | | | 1999 to March 2000 | 1969 or earlier | | | | 1999 to March 2000 | 1969 or earlier | |
| The State | 3 006 369 | 2.73 | 0.42 | 248 508 | 212 694 | 85.7 | 2.47 | 0.57 | 439 078 | 16 162 | 39.7 |
| COUNTY | | | | | | | | | | | |
| Appling County | 6 606 | 2.58 | 0.45 | 526 | 792 | 63.2 | 2.66 | 0.57 | 548 | 56 | 5.8 |
| Atkinson County | 2 717 | 2.76 | 0.48 | 290 | 242 | 52.2 | 2.86 | 0.62 | 267 | 32 | 9.7 |
| Bacon County | 3 833 | 2.66 | 0.46 | 237 | 526 | 65.5 | 2.40 | 0.53 | 352 | 13 | 7.0 |
| Baker County | 1 514 | 2.60 | 0.46 | 87 | 201 | 55.2 | 2.98 | 0.64 | 97 | 13 | 2.4 |
| Baldwin County | 14 758 | 2.58 | 0.43 | 878 | 1 358 | 71.0 | 2.35 | 0.51 | 2 140 | 63 | 19.3 |
| Banks County | 5 364 | 2.71 | 0.46 | 433 | 589 | 63.7 | 2.58 | 0.55 | 374 | 45 | 1.4 |
| Barrow County | 16 354 | 2.91 | 0.47 | 1 876 | 1 144 | 84.2 | 2.43 | 0.52 | 1 688 | 99 | 12.6 |
| Bartow County | 27 176 | 2.83 | 0.46 | 2 423 | 2 153 | 82.1 | 2.55 | 0.56 | 3 030 | 162 | 19.1 |
| Ben Hill County | 6 673 | 2.62 | 0.44 | 428 | 708 | 72.8 | 2.46 | 0.55 | 829 | 86 | 15.3 |
| Berrien County | 6 261 | 2.58 | 0.44 | 572 | 600 | 62.5 | 2.54 | 0.55 | 685 | 41 | 7.3 |
| Bibb County | 59 667 | 2.59 | 0.40 | 3 095 | 5 788 | 95.0 | 2.35 | 0.55 | 10 057 | 586 | 35.3 |
| Bleckley County | 4 372 | 2.48 | 0.41 | 289 | 587 | 74.6 | 2.66 | 0.58 | 310 | 67 | 8.3 |
| Brantley County | 5 436 | 2.69 | 0.49 | 577 | 361 | 42.7 | 2.62 | 0.56 | 228 | 22 | 2.4 |
| Brooks County | 6 155 | 2.60 | 0.44 | 497 | 664 | 62.2 | 2.64 | 0.57 | 437 | 66 | 8.2 |
| Bryan County | 8 089 | 2.98 | 0.48 | 1 137 | 456 | 72.8 | 2.50 | 0.53 | 855 | 11 | 27.5 |
| Bulloch County | 20 743 | 2.70 | 0.43 | 1 531 | 1 237 | 69.6 | 2.28 | 0.54 | 4 814 | 129 | 33.9 |
| Burke County | 7 934 | 2.79 | 0.48 | 517 | 612 | 61.4 | 2.71 | 0.61 | 567 | 33 | 9.8 |
| Butts County | 6 455 | 2.81 | 0.48 | 748 | 544 | 82.7 | 2.44 | 0.54 | 514 | 19 | 17.2 |
| Calhoun County | 1 962 | 2.57 | 0.45 | 128 | 316 | 67.8 | 2.51 | 0.57 | 170 | 22 | 10.6 |
| Camden County | 14 705 | 2.90 | 0.47 | 1 428 | 550 | 80.2 | 2.74 | 0.57 | 2 924 | 43 | 21.5 |
| Candler County | 3 375 | 2.63 | 0.46 | 273 | 250 | 61.1 | 2.96 | 0.66 | 291 | 33 | 5.5 |
| Carroll County | 31 568 | 2.70 | 0.44 | 3 114 | 2 468 | 81.6 | 2.57 | 0.57 | 4 104 | 153 | 23.9 |
| Catoosa County | 20 425 | 2.68 | 0.44 | 1 613 | 1 989 | 85.5 | 2.27 | 0.51 | 2 194 | 76 | 21.0 |
| Charlton County | 3 342 | 2.79 | 0.49 | 328 | 263 | 53.2 | 2.52 | 0.56 | 268 | 17 | 10.4 |
| Chatham County | 89 865 | 2.60 | 0.41 | 5 656 | 8 578 | 91.5 | 2.33 | 0.54 | 15 502 | 523 | 31.7 |
| Chattahoochee County | 2 932 | 2.77 | 0.49 | 121 | 51 | 53.8 | 3.65 | 0.62 | 1 154 | 5 | 8.5 |
| Chattooga County | 9 577 | 2.50 | 0.44 | 711 | 1 600 | 76.7 | 2.42 | 0.52 | 1 025 | 70 | 12.4 |
| Cherokee County | 49 495 | 2.88 | 0.42 | 6 427 | 2 070 | 94.2 | 2.67 | 0.56 | 3 848 | 43 | 23.8 |
| Clarke County | 39 706 | 2.44 | 0.37 | 1 907 | 2 267 | 86.7 | 2.28 | 0.56 | 12 918 | 170 | 44.5 |
| Clay County | 1 347 | 2.50 | 0.45 | 127 | 128 | 58.9 | 2.31 | 0.54 | 146 | 13 | 13.5 |
| Clayton County | 82 243 | 2.91 | 0.46 | 6 902 | 3 885 | 93.2 | 2.72 | 0.64 | 15 454 | 143 | 56.4 |
| Clinch County | 2 512 | 2.57 | 0.44 | 172 | 253 | 64.4 | 2.65 | 0.57 | 274 | 15 | 10.7 |
| Cobb County | 227 487 | 2.77 | 0.38 | 22 108 | 10 124 | 95.6 | 2.36 | 0.56 | 37 719 | 317 | 62.9 |
| Coffee County | 13 354 | 2.75 | 0.48 | 1 307 | 1 182 | 60.0 | 2.52 | 0.57 | 1 336 | 115 | 11.4 |
| Colquitt County | 15 495 | 2.69 | 0.45 | 1 123 | 1 445 | 68.3 | 2.51 | 0.58 | 2 089 | 117 | 16.7 |
| Columbia County | 31 120 | 2.90 | 0.42 | 3 076 | 1 187 | 88.9 | 2.62 | 0.52 | 2 621 | 79 | 14.3 |
| Cook County | 5 882 | 2.58 | 0.44 | 453 | 633 | 63.9 | 2.83 | 0.62 | 675 | 76 | 8.6 |
| Coweta County | 31 442 | 2.88 | 0.44 | 3 918 | 1 911 | 94.8 | 2.56 | 0.57 | 3 026 | 145 | 24.0 |
| Crawford County | 4 461 | 2.82 | 0.47 | 422 | 293 | 57.4 | 2.53 | 0.51 | 189 | 49 | 4.1 |
| Crisp County | 8 337 | 2.56 | 0.42 | 411 | 771 | 75.0 | 2.61 | 0.57 | 1 145 | 107 | 22.4 |
| Dade County | 5 633 | 2.63 | 0.45 | 452 | 443 | 80.7 | 2.23 | 0.47 | 453 | 24 | 10.1 |
| Dawson County | 6 069 | 2.63 | 0.42 | 714 | 219 | 82.2 | 2.57 | 0.52 | 648 | 12 | 17.3 |
| Decatur County | 10 380 | 2.53 | 0.43 | 735 | 1 111 | 73.4 | 2.97 | 0.67 | 1 131 | 137 | 13.7 |
| DeKalb County | 249 339 | 2.68 | 0.39 | 17 532 | 14 609 | 96.1 | 2.52 | 0.62 | 47 054 | 693 | 61.1 |
| Dodge County | 7 062 | 2.51 | 0.43 | 503 | 915 | 71.7 | 2.38 | 0.52 | 683 | 45 | 12.7 |
| Dooly County | 3 909 | 2.62 | 0.43 | 296 | 487 | 71.1 | 2.61 | 0.61 | 359 | 33 | 13.2 |
| Dougherty County | 35 552 | 2.65 | 0.43 | 1 678 | 2 796 | 88.6 | 2.50 | 0.58 | 6 264 | 369 | 23.7 |
| Douglas County | 32 822 | 2.91 | 0.45 | 2 965 | 1 593 | 92.5 | 2.42 | 0.54 | 4 082 | 103 | 38.9 |
| Early County | 4 695 | 2.57 | 0.45 | 361 | 538 | 64.7 | 2.58 | 0.55 | 402 | 56 | 8.1 |
| Echois County | 1 264 | 2.89 | 0.51 | 98 | 158 | 45.7 | 3.21 | 0.67 | 173 | 11 | - |
| Effingham County | 13 151 | 2.89 | 0.48 | 1 644 | 847 | 66.8 | 2.57 | 0.53 | 1 023 | 83 | 14.7 |
| Elbert County | 8 004 | 2.51 | 0.42 | 649 | 1 223 | 70.1 | 2.60 | 0.54 | 579 | 129 | 17.8 |
| Emanuel County | 8 045 | 2.66 | 0.46 | 412 | 1 038 | 72.1 | 2.50 | 0.56 | 757 | 92 | 6.6 |
| Evans County | 3 778 | 2.47 | 0.42 | 324 | 406 | 59.9 | 3.01 | 0.65 | 454 | 12 | 10.5 |
| Fannin County | 8 369 | 2.38 | 0.42 | 906 | 944 | 82.8 | 2.18 | 0.45 | 558 | 74 | 10.4 |
| Fayette County | 31 524 | 2.95 | 0.39 | 3 564 | 671 | 95.6 | 2.40 | 0.50 | 1 988 | 27 | 37.6 |
| Floyd County | 34 028 | 2.56 | 0.42 | 1 987 | 4 076 | 89.5 | 2.54 | 0.57 | 4 296 | 280 | 17.5 |
| Forsyth County | 34 565 | 2.85 | 0.39 | 5 254 | 1 167 | 91.8 | 2.63 | 0.53 | 1 828 | 33 | 9.3 |
| Franklin County | 7 888 | 2.48 | 0.43 | 662 | 877 | 65.8 | 2.55 | 0.54 | 596 | 106 | 4.8 |
| Fulton County | 321 242 | 2.64 | 0.37 | 22 054 | 17 340 | 91.5 | 2.23 | 0.57 | 69 238 | 1 672 | 67.1 |
| Gilmer County | 9 071 | 2.45 | 0.43 | 1 043 | 671 | 75.3 | 2.98 | 0.67 | 948 | 42 | 12.1 |
| Glascok County | 1 004 | 2.40 | 0.40 | 77 | 139 | 64.2 | 2.61 | 0.57 | 57 | 2 | 7.0 |
| Glynn County | 27 208 | 2.55 | 0.41 | 1 969 | 2 069 | 82.7 | 2.23 | 0.50 | 4 119 | 174 | 28.9 |
| Gordon County | 16 173 | 2.73 | 0.46 | 1 307 | 1 320 | 82.6 | 2.64 | 0.59 | 1 904 | 123 | 22.1 |
| Grady County | 8 797 | 2.67 | 0.45 | 782 | 998 | 68.4 | 2.63 | 0.59 | 1 038 | 89 | 7.7 |
| Greene County | 5 477 | 2.56 | 0.40 | 496 | 595 | 76.9 | 2.70 | 0.56 | 420 | 80 | 10.5 |
| Gwinnett County | 202 317 | 3.02 | 0.42 | 23 156 | 3 865 | 96.3 | 2.51 | 0.60 | 30 405 | 199 | 56.4 |
| Habersham County | 13 259 | 2.59 | 0.44 | 1 241 | 1 336 | 77.0 | 2.48 | 0.54 | 1 254 | 86 | 9.2 |
| Hall County | 47 381 | 2.85 | 0.45 | 4 261 | 3 599 | 85.1 | 2.99 | 0.67 | 5 921 | 275 | 25.4 |
| Hancock County | 3 237 | 2.72 | 0.48 | 152 | 518 | 61.7 | 2.46 | 0.53 | 168 | 79 | 11.4 |
| Haralson County | 9 826 | 2.68 | 0.46 | 721 | 1 159 | 72.4 | 2.27 | 0.50 | 947 | 71 | 10.7 |
| Harris County | 8 822 | 2.67 | 0.42 | 959 | 746 | 85.4 | 2.59 | 0.55 | 428 | 54 | 9.9 |
| Hart County | 9 106 | 2.55 | 0.43 | 730 | 1 137 | 74.6 | 2.11 | 0.45 | 626 | 61 | 4.3 |
| Heard County | 4 043 | 2.82 | 0.50 | 324 | 291 | 61.3 | 2.28 | 0.51 | 346 | 25 | 7.1 |
| Henry County | 41 373 | 2.90 | 0.45 | 5 900 | 1 282 | 93.0 | 2.65 | 0.57 | 3 109 | 94 | 32.0 |
| Houston County | 40 911 | 2.69 | 0.43 | 3 460 | 2 914 | 87.0 | 2.56 | 0.58 | 6 189 | 104 | 29.9 |
| Irwin County | 3 644 | 2.64 | 0.45 | 269 | 307 | 60.7 | 2.57 | 0.56 | 319 | 8 | 6.7 |
| Jackson County | 15 057 | 2.77 | 0.45 | 1 638 | 1 454 | 71.3 | 2.53 | 0.54 | 1 585 | 158 | 7.7 |
| Jasper County | 4 175 | 2.68 | 0.45 | 383 | 328 | 75.7 | 2.85 | 0.59 | 266 | 21 | 4.4 |
| Jeff Davis County | 4 828 | 2.65 | 0.46 | 385 | 493 | 62.9 | 2.46 | 0.56 | 406 | 49 | 11.7 |
| Jefferson County | 6 339 | 2.68 | 0.46 | 240 | 866 | 67.1 | 2.59 | 0.59 | 497 | 73 | 15.0 |
| Jenkins County | 3 214 | 2.48 | 0.43 | 64 | 317 | 60.5 | 3.05 | 0.66 | 325 | 65 | 7.1 |
| Johnson County | 3 130 | 2.54 | 0.45 | 173 | 488 | 64.1 | 2.51 | 0.54 | 210 | 43 | 12.0 |
| Jones County | 8 659 | 2.76 | 0.44 | 721 | 799 | 70.2 | 2.29 | 0.47 | 321 | 52 | 4.0 |
| Lamar County | 5 712 | 2.80 | 0.46 | 382 | 598 | 79.0 | 2.23 | 0.50 | 490 | 64 | 12.0 |
| Lanier County | 2 593 | 2.71 | 0.48 | 237 | 201 | 55.5 | 2.62 | 0.56 | 265 | 10 | 11.4 |

Table 24. Owner and Renter Household Characteristics: 2000—Con.

[Data based on a sample (except Tables 65-68). For information on confidentiality protection, coverage, sampling error, and nonsampling error, see Appendix G. For location of definitions, see "How to Use This Census Report"]

| State County Place | Owner-occupied housing units | | | | | | Renter-occupied housing units | | | | |
|---------------------------------------|------------------------------|------------------------|--------------------|----------------------------------|-----------------|--------------------------------------|-------------------------------|--------------------|----------------------------------|-----------------|--------------------------------------|
| | Occupied housing units | Average household size | Occupants per room | Year householder moved into unit | | Percent 1 unit, detached or attached | Average household size | Occupants per room | Year householder moved into unit | | Percent 5 or more units in structure |
| | | | | 1999 to March 2000 | 1969 or earlier | | | | 1999 to March 2000 | 1969 or earlier | |
| COUNTY—Con. | | | | | | | | | | | |
| Laurens County | 17 083 | 2.57 | 0.43 | 1 172 | 1 836 | 72.4 | 2.52 | 0.56 | 1 807 | 196 | 10.6 |
| Lee County | 8 229 | 2.92 | 0.48 | 945 | 296 | 78.3 | 2.88 | 0.59 | 816 | - | 12.2 |
| Liberty County | 19 383 | 2.87 | 0.48 | 1 490 | 504 | 77.5 | 2.99 | 0.64 | 6 073 | 39 | 13.6 |
| Lincoln County | 3 251 | 2.66 | 0.45 | 205 | 379 | 65.4 | 2.04 | 0.43 | 207 | 49 | 2.4 |
| Long County | 3 574 | 3.05 | 0.54 | 414 | 155 | 49.8 | 2.56 | 0.56 | 817 | 11 | 1.5 |
| Lowndes County | 32 654 | 2.74 | 0.45 | 2 209 | 2 057 | 80.5 | 2.41 | 0.56 | 6 205 | 207 | 29.1 |
| Lumpkin County | 7 537 | 2.74 | 0.46 | 560 | 565 | 77.1 | 2.27 | 0.50 | 1 039 | 56 | 8.4 |
| McDuffie County | 7 970 | 2.65 | 0.44 | 501 | 721 | 68.8 | 2.56 | 0.57 | 817 | 80 | 12.8 |
| McIntosh County | 4 202 | 2.58 | 0.46 | 381 | 367 | 55.0 | 2.36 | 0.54 | 315 | 25 | 12.9 |
| Macon County | 4 834 | 2.74 | 0.46 | 237 | 693 | 70.2 | 2.62 | 0.58 | 417 | 17 | 14.7 |
| Madison County | 9 800 | 2.63 | 0.45 | 760 | 1 076 | 64.3 | 2.51 | 0.52 | 589 | 130 | 0.9 |
| Marion County | 2 668 | 2.69 | 0.46 | 300 | 223 | 50.7 | 2.49 | 0.54 | 242 | 5 | 9.6 |
| Meriwether County | 8 248 | 2.65 | 0.44 | 565 | 1 078 | 78.2 | 2.76 | 0.59 | 805 | 85 | 9.1 |
| Miller County | 2 487 | 2.51 | 0.42 | 133 | 340 | 72.0 | 2.53 | 0.50 | 208 | 78 | 4.2 |
| Mitchell County | 8 063 | 2.67 | 0.45 | 582 | 1 002 | 67.8 | 2.86 | 0.64 | 680 | 55 | 7.6 |
| Monroe County | 7 719 | 2.83 | 0.45 | 598 | 634 | 76.0 | 2.37 | 0.50 | 512 | 69 | 19.5 |
| Montgomery County | 2 919 | 2.63 | 0.45 | 280 | 315 | 63.8 | 2.38 | 0.50 | 275 | 55 | 9.7 |
| Morgan County | 5 558 | 2.84 | 0.46 | 485 | 533 | 79.0 | 2.43 | 0.50 | 420 | 51 | 8.4 |
| Murray County | 13 286 | 2.81 | 0.50 | 1 200 | 900 | 60.9 | 2.50 | 0.56 | 1 615 | 124 | 8.6 |
| Muscogee County | 69 819 | 2.58 | 0.40 | 3 698 | 6 489 | 95.8 | 2.48 | 0.57 | 13 522 | 452 | 37.0 |
| Newton County | 21 997 | 2.78 | 0.44 | 2 492 | 1 608 | 93.0 | 2.72 | 0.60 | 1 886 | 127 | 15.8 |
| Oconee County | 9 051 | 2.91 | 0.41 | 949 | 486 | 90.3 | 2.73 | 0.56 | 816 | 32 | 1.6 |
| Oglethorpe County | 4 849 | 2.58 | 0.42 | 427 | 571 | 67.0 | 2.60 | 0.52 | 274 | 97 | 5.9 |
| Paulding County | 28 089 | 2.89 | 0.47 | 4 152 | 1 008 | 91.8 | 2.89 | 0.58 | 1 554 | 69 | 14.0 |
| Peach County | 8 436 | 2.63 | 0.43 | 469 | 852 | 78.4 | 2.78 | 0.63 | 980 | 107 | 19.6 |
| Pickens County | 8 960 | 2.61 | 0.44 | 1 117 | 686 | 79.8 | 2.22 | 0.49 | 572 | 67 | 10.7 |
| Pierce County | 5 958 | 2.62 | 0.45 | 444 | 632 | 64.2 | 2.54 | 0.55 | 462 | 50 | 8.6 |
| Pike County | 4 755 | 2.88 | 0.46 | 534 | 342 | 83.0 | 2.50 | 0.53 | 341 | 41 | 9.0 |
| Polk County | 14 012 | 2.69 | 0.46 | 921 | 1 740 | 86.3 | 2.59 | 0.58 | 1 540 | 147 | 14.6 |
| Pulaski County | 3 407 | 2.53 | 0.40 | 205 | 472 | 81.2 | 2.37 | 0.50 | 330 | 34 | 7.1 |
| Putnam County | 7 402 | 2.49 | 0.42 | 718 | 505 | 64.6 | 2.58 | 0.58 | 615 | 34 | 5.1 |
| Quitman County | 1 047 | 2.43 | 0.44 | 125 | 72 | 49.5 | 2.71 | 0.55 | 67 | 13 | - |
| Rabun County | 6 279 | 2.33 | 0.40 | 576 | 582 | 76.8 | 2.42 | 0.53 | 402 | 83 | 12.3 |
| Randolph County | 2 909 | 2.77 | 0.48 | 95 | 448 | 70.1 | 2.14 | 0.43 | 242 | 11 | 6.9 |
| Richmond County | 73 920 | 2.65 | 0.43 | 3 500 | 6 673 | 88.7 | 2.42 | 0.57 | 13 911 | 625 | 34.9 |
| Rockdale County | 24 052 | 2.90 | 0.42 | 1 826 | 1 278 | 95.5 | 2.77 | 0.60 | 2 852 | 60 | 27.0 |
| Schley County | 1 435 | 2.60 | 0.45 | 148 | 169 | 59.7 | 2.66 | 0.55 | 103 | 29 | 6.2 |
| Screven County | 5 797 | 2.65 | 0.44 | 418 | 689 | 58.2 | 2.42 | 0.49 | 480 | 122 | 5.3 |
| Seminole County | 3 573 | 2.41 | 0.42 | 263 | 474 | 70.8 | 3.04 | 0.63 | 269 | 34 | 2.0 |
| Spalding County | 21 519 | 2.66 | 0.43 | 1 242 | 1 625 | 87.6 | 2.70 | 0.60 | 3 188 | 191 | 17.3 |
| Stephens County | 9 951 | 2.52 | 0.42 | 686 | 1 180 | 77.0 | 2.31 | 0.50 | 1 106 | 79 | 10.3 |
| Stewart County | 2 007 | 2.57 | 0.45 | 61 | 234 | 61.7 | 2.24 | 0.49 | 132 | 28 | 6.7 |
| Sumter County | 12 025 | 2.78 | 0.46 | 553 | 1 122 | 76.6 | 2.38 | 0.58 | 1 488 | 109 | 18.6 |
| Talbot County | 2 538 | 2.54 | 0.43 | 172 | 380 | 58.3 | 2.60 | 0.57 | 95 | 31 | 11.4 |
| Taliaferro County | 870 | 2.48 | 0.44 | 52 | 172 | 64.4 | 1.97 | 0.40 | 35 | 12 | 4.5 |
| Tattnall County | 7 057 | 2.59 | 0.45 | 518 | 685 | 62.3 | 2.62 | 0.54 | 752 | 68 | 2.4 |
| Taylor County | 3 281 | 2.64 | 0.47 | 217 | 479 | 58.1 | 2.31 | 0.51 | 247 | 48 | 7.2 |
| Telfair County | 4 140 | 2.52 | 0.43 | 291 | 655 | 68.3 | 2.31 | 0.50 | 332 | 27 | 9.6 |
| Terrell County | 4 002 | 2.62 | 0.43 | 197 | 467 | 78.6 | 2.83 | 0.64 | 352 | 75 | 10.2 |
| Thomas County | 16 309 | 2.62 | 0.43 | 1 254 | 1 880 | 75.5 | 2.38 | 0.52 | 1 788 | 106 | 17.6 |
| Tift County | 13 919 | 2.69 | 0.44 | 907 | 1 128 | 68.9 | 2.58 | 0.59 | 1 996 | 80 | 21.6 |
| Toombs County | 9 877 | 2.57 | 0.43 | 666 | 1 029 | 72.6 | 2.63 | 0.55 | 1 305 | 128 | 9.6 |
| Towns County | 3 998 | 2.14 | 0.37 | 328 | 367 | 79.9 | 2.56 | 0.52 | 227 | 27 | 2.5 |
| Treutlen County | 2 531 | 2.64 | 0.45 | 200 | 268 | 61.8 | 2.31 | 0.49 | 215 | 51 | 7.7 |
| Troup County | 21 920 | 2.64 | 0.41 | 1 489 | 2 168 | 88.7 | 2.57 | 0.56 | 3 093 | 201 | 17.7 |
| Turner County | 3 435 | 2.77 | 0.46 | 302 | 357 | 63.0 | 2.60 | 0.59 | 356 | 34 | 23.2 |
| Twiggs County | 3 832 | 2.79 | 0.49 | 150 | 487 | 60.5 | 2.43 | 0.49 | 159 | 36 | 3.9 |
| Union County | 7 159 | 2.43 | 0.42 | 745 | 461 | 83.6 | 1.99 | 0.44 | 486 | 32 | 20.4 |
| Upson County | 10 722 | 2.52 | 0.43 | 669 | 1 478 | 79.3 | 2.55 | 0.58 | 942 | 147 | 8.9 |
| Walker County | 23 605 | 2.57 | 0.44 | 1 514 | 3 656 | 84.5 | 2.47 | 0.53 | 2 321 | 224 | 12.2 |
| Walton County | 21 307 | 2.88 | 0.45 | 2 328 | 1 336 | 89.3 | 2.64 | 0.58 | 2 013 | 140 | 7.8 |
| Ware County | 13 475 | 2.51 | 0.41 | 841 | 1 881 | 77.0 | 2.38 | 0.52 | 1 873 | 96 | 12.7 |
| Warren County | 2 435 | 2.64 | 0.46 | 172 | 318 | 62.1 | 2.27 | 0.50 | 163 | 37 | 13.5 |
| Washington County | 7 435 | 2.69 | 0.45 | 363 | 1 005 | 67.8 | 2.54 | 0.55 | 541 | 101 | 7.2 |
| Wayne County | 9 324 | 2.67 | 0.45 | 769 | 1 019 | 64.4 | 2.46 | 0.54 | 858 | 64 | 11.8 |
| Webster County | 911 | 2.49 | 0.42 | 45 | 124 | 60.2 | 3.21 | 0.70 | 47 | 8 | 13.6 |
| Wheeler County | 2 011 | 2.58 | 0.44 | 173 | 267 | 64.6 | 2.39 | 0.51 | 168 | 24 | 11.6 |
| White County | 7 731 | 2.49 | 0.42 | 844 | 658 | 79.9 | 2.60 | 0.57 | 766 | 62 | 8.7 |
| Whitfield County | 29 385 | 2.85 | 0.46 | 1 792 | 3 098 | 82.1 | 2.76 | 0.67 | 3 897 | 176 | 24.6 |
| Wilcox County | 2 785 | 2.55 | 0.44 | 201 | 388 | 67.0 | 2.58 | 0.55 | 137 | 24 | 8.6 |
| Wilkes County | 4 314 | 2.49 | 0.40 | 248 | 676 | 74.6 | 2.32 | 0.48 | 269 | 58 | 4.5 |
| Wilkinson County | 3 827 | 2.66 | 0.45 | 200 | 557 | 65.9 | 2.59 | 0.55 | 208 | 19 | 7.4 |
| Worth County | 8 106 | 2.62 | 0.45 | 499 | 915 | 57.9 | 2.88 | 0.63 | 453 | 87 | 11.5 |
| PLACE | | | | | | | | | | | |
| Abbeville city, Wilcox County | 364 | 2.33 | 0.43 | 24 | 54 | 59.0 | 3.14 | 0.70 | 28 | 5 | 24.0 |
| Acworth city, Cobb County | 5 218 | 2.67 | 0.40 | 1 088 | 277 | 99.4 | 2.34 | 0.60 | 870 | 17 | 36.1 |
| Adairsville city, Bartow County | 992 | 2.73 | 0.45 | 72 | 133 | 87.4 | 2.34 | 0.56 | 215 | 6 | 20.3 |
| Adel city, Cook County | 1 957 | 2.31 | 0.38 | 118 | 227 | 87.8 | 3.18 | 0.69 | 359 | 15 | 15.8 |
| Adrian city | 240 | 2.48 | 0.42 | 3 | 57 | 77.8 | 3.45 | 0.72 | 10 | 4 | - |
| Emanuel County (part) | 104 | 2.58 | 0.41 | 3 | 24 | 85.9 | 2.85 | 0.57 | 5 | - | - |
| Johnson County (part) | 136 | 2.41 | 0.43 | - | 33 | 72.0 | 4.00 | 0.87 | 5 | 4 | - |
| Ailey city, Montgomery County | 159 | 2.29 | 0.35 | 2 | 49 | 100.0 | 2.92 | 0.56 | 9 | 3 | - |
| Alamo city, Wheeler County | 357 | 2.41 | 0.40 | 21 | 53 | 71.7 | 2.58 | 0.58 | 57 | 4 | 13.8 |
| Alapaha town, Berrien County | 271 | 2.36 | 0.44 | 33 | 16 | 51.7 | 2.73 | 0.55 | 20 | 11 | - |

Table 24. Owner and Renter Household Characteristics: 2000—Con.

[Data based on a sample (except Tables 65-68). For information on confidentiality protection, coverage, sampling error, and nonsampling error, see Appendix G. For location of definitions, see "How to Use This Census Report"]

| State County Place | Owner-occupied housing units | | | | | | Renter-occupied housing units | | | | |
|--|------------------------------|------------------------|--------------------|----------------------------------|-----------------|--------------------------------------|-------------------------------|--------------------|----------------------------------|-----------------|--------------------------------------|
| | Occupied housing units | Average household size | Occupants per room | Year householder moved into unit | | Percent 1 unit, detached or attached | Average household size | Occupants per room | Year householder moved into unit | | Percent 5 or more units in structure |
| | | | | 1999 to March 2000 | 1969 or earlier | | | | 1999 to March 2000 | 1969 or earlier | |
| PLACE—Con. | | | | | | | | | | | |
| Albany city, Dougherty County | 28 687 | 2.63 | 0.42 | 1 178 | 2 336 | 93.0 | 2.46 | 0.58 | 5 714 | 317 | 25.7 |
| Aldora town, Lamar County | 50 | - | (X) | - | - | (X) | 1.52 | 0.34 | 13 | - | - |
| Allenhurst town, Liberty County | 283 | 2.92 | 0.46 | 29 | 17 | 87.6 | 3.14 | 0.68 | 85 | - | - |
| Allentown town | 118 | 2.05 | 0.39 | - | 9 | 73.1 | 3.57 | 0.68 | 3 | - | - |
| Bleckley County (part) | - | - | (X) | - | - | (X) | - | (X) | - | - | (X) |
| Laurens County (part) | 3 | 1.33 | 0.27 | - | - | - | - | - | - | - | (X) |
| Twiggs County (part) | 24 | 2.64 | 0.54 | - | 2 | 59.1 | 4.00 | 1.14 | - | - | - |
| Wilkinson County (part) | 91 | 1.91 | 0.35 | - | 7 | 79.7 | 3.50 | 0.63 | 3 | - | - |
| Alma city, Bacon County | 1 215 | 2.64 | 0.44 | 32 | 160 | 91.5 | 2.17 | 0.50 | 192 | - | 12.0 |
| Alpharetta city, Fulton County | 13 843 | 2.92 | 0.37 | 1 543 | 140 | 96.7 | 1.85 | 0.46 | 3 576 | 16 | 81.2 |
| Alston town, Montgomery County | 67 | 2.65 | 0.44 | 4 | 9 | 76.5 | 1.25 | 0.20 | 10 | - | - |
| Alto town | 294 | 3.04 | 0.57 | 13 | 27 | 67.0 | 2.34 | 0.58 | 47 | 1 | - |
| Banks County (part) | 117 | 3.51 | 0.66 | 4 | 13 | 29.2 | 2.60 | 0.67 | 31 | 1 | - |
| Habersham County (part) | 177 | 2.79 | 0.52 | 9 | 14 | 86.5 | 2.08 | 0.49 | 16 | - | - |
| Ambrose city, Coffee County | 123 | 2.35 | 0.45 | 11 | 8 | 65.2 | 3.06 | 0.65 | 11 | 2 | - |
| Americus city, Sumter County | 6 390 | 2.66 | 0.44 | 217 | 658 | 95.5 | 2.30 | 0.58 | 1 117 | 34 | 25.1 |
| Andersonville city, Sumter County | 125 | 3.02 | 0.54 | 7 | 2 | 39.6 | 2.41 | 0.51 | 2 | - | - |
| Arabi town, Crisp County | 181 | 2.37 | 0.41 | 14 | 29 | 65.2 | 2.81 | 0.52 | 6 | - | - |
| Aragon city, Polk County | 402 | 2.56 | 0.48 | 19 | 62 | 90.8 | 2.72 | 0.60 | 41 | 4 | 12.3 |
| Arcade city, Jackson County | 571 | 2.91 | 0.49 | 62 | 10 | 41.8 | 3.21 | 0.66 | 41 | - | - |
| Argyle town, Clinch County | 54 | 2.73 | 0.57 | 5 | 7 | 58.3 | 4.83 | 0.85 | 4 | - | - |
| Arlington city | 575 | 2.96 | 0.53 | 46 | 98 | 66.8 | 2.53 | 0.57 | 41 | 1 | 5.7 |
| Calhoun County (part) | 424 | 2.71 | 0.48 | 31 | 88 | 69.3 | 2.59 | 0.62 | 37 | - | 7.0 |
| Early County (part) | 151 | 3.60 | 0.65 | 15 | 10 | 60.8 | 2.32 | 0.43 | 4 | 1 | - |
| Arnoldsville city, Oglethorpe County | 113 | 2.50 | 0.42 | 6 | 16 | 47.1 | 4.09 | 0.98 | 3 | - | - |
| Ashburn city, Turner County | 1 602 | 2.87 | 0.47 | 95 | 153 | 73.3 | 2.44 | 0.61 | 196 | 9 | 33.4 |
| Athens-Clarke County, Clarke County | 39 706 | 2.44 | 0.37 | 1 907 | 2 267 | 86.7 | 2.28 | 0.56 | 12 918 | 170 | 44.5 |
| Athens-Clarke County (balance) | 39 240 | 2.43 | 0.37 | 1 867 | 2 225 | 86.5 | 2.29 | 0.56 | 12 878 | 170 | 44.7 |
| Bogart town (part) | 46 | 2.25 | 0.34 | 4 | 7 | 88.9 | 3.00 | 0.50 | 5 | - | - |
| Winterville city | 413 | 2.73 | 0.44 | 36 | 33 | 97.3 | 1.66 | 0.34 | 33 | - | - |
| Athens-Clarke County (balance), Clarke County | 39 240 | 2.43 | 0.37 | 1 867 | 2 225 | 86.5 | 2.29 | 0.56 | 12 878 | 170 | 44.7 |
| Atlanta city | 168 242 | 2.40 | 0.38 | 8 914 | 13 296 | 86.7 | 2.23 | 0.59 | 38 100 | 1 577 | 62.8 |
| DeKalb County (part) | 12 188 | 2.46 | 0.40 | 841 | 1 330 | 95.7 | 2.40 | 0.58 | 2 115 | 113 | 37.0 |
| Fulton County (part) | 156 054 | 2.39 | 0.37 | 8 073 | 11 966 | 85.8 | 2.22 | 0.59 | 35 985 | 1 464 | 64.3 |
| Attapulgus city, Decatur County | 173 | 2.37 | 0.39 | 19 | 25 | 69.3 | 4.11 | 0.83 | 16 | - | - |
| Auburn city | 2 159 | 3.10 | 0.51 | 242 | 55 | 97.7 | 2.87 | 0.56 | 213 | - | 9.6 |
| Barrow County (part) | 2 060 | 3.13 | 0.51 | 225 | 55 | 97.6 | 2.87 | 0.56 | 213 | - | 9.6 |
| Gwinnett County (part) | 99 | 2.51 | 0.44 | 17 | - | 100.0 | - | (X) | - | - | (X) |
| Augusta-Richmond County, Richmond County | 73 920 | 2.65 | 0.43 | 3 500 | 6 673 | 88.7 | 2.42 | 0.57 | 13 911 | 625 | 34.9 |
| Augusta-Richmond County (balance) | 72 384 | 2.64 | 0.43 | 3 396 | 6 546 | 89.2 | 2.42 | 0.57 | 13 795 | 625 | 35.3 |
| Blythe city (part) | 245 | 3.25 | 0.50 | 13 | 13 | 51.3 | 2.47 | 0.45 | 24 | - | - |
| Hephzibah city | 1 291 | 2.77 | 0.45 | 91 | 114 | 75.2 | 2.79 | 0.58 | 92 | - | - |
| Augusta-Richmond County (balance), Richmond County | 72 384 | 2.64 | 0.43 | 3 396 | 6 546 | 89.2 | 2.42 | 0.57 | 13 795 | 625 | 35.3 |
| Austell city | 2 051 | 2.58 | 0.46 | 250 | 152 | 85.2 | 3.08 | 0.69 | 236 | - | 8.7 |
| Cobb County (part) | 1 985 | 2.57 | 0.46 | 250 | 152 | 85.7 | 3.14 | 0.70 | 205 | - | 9.5 |
| Douglas County (part) | 66 | 3.83 | 0.81 | - | - | 25.0 | 2.43 | 0.66 | 31 | - | - |
| Avalon town, Stephens County | 105 | 2.63 | 0.43 | 11 | 8 | 50.6 | 2.54 | 0.55 | 2 | - | - |
| Avera city, Jefferson County | 107 | 1.81 | 0.33 | 12 | 25 | 54.5 | 2.21 | 0.44 | 4 | 2 | - |
| Avondale Estates city, DeKalb County | 1 198 | 2.15 | 0.30 | 93 | 182 | 92.0 | 1.70 | 0.33 | 52 | 8 | - |
| Baconton city, Mitchell County | 297 | 2.88 | 0.49 | 31 | 37 | 69.9 | 2.87 | 0.68 | 17 | - | 7.0 |
| Bainbridge city, Decatur County | 4 393 | 2.43 | 0.40 | 243 | 573 | 95.1 | 2.71 | 0.63 | 687 | 62 | 18.8 |
| Baldwin city | 840 | 2.71 | 0.49 | 51 | 68 | 67.5 | 2.95 | 0.71 | 194 | 9 | 32.2 |
| Banks County (part) | 189 | 2.12 | 0.37 | - | 30 | 77.6 | 2.73 | 0.69 | 22 | - | - |
| Habersham County (part) | 651 | 2.94 | 0.54 | 51 | 38 | 63.5 | 2.99 | 0.71 | 172 | 9 | 37.9 |
| Ball Ground city, Cherokee County | 247 | 2.87 | 0.44 | 18 | 38 | 95.2 | 2.00 | 0.36 | 7 | 5 | - |
| Barnesville city, Lamar County | 2 147 | 2.61 | 0.41 | 80 | 323 | 96.8 | 2.24 | 0.52 | 314 | 22 | 19.5 |
| Bartow town, Jefferson County | 96 | 2.30 | 0.40 | - | 23 | 67.6 | 3.18 | 0.74 | 8 | 3 | - |
| Barwick town | 173 | 2.81 | 0.52 | 9 | 34 | 64.4 | 2.16 | 0.45 | 12 | - | - |
| Brooks County (part) | 51 | 2.53 | 0.47 | 3 | 13 | 76.7 | 1.88 | 0.42 | 4 | - | - |
| Thomas County (part) | 122 | 2.95 | 0.55 | 6 | 21 | 58.7 | 2.23 | 0.46 | 8 | - | - |
| Baxley city, Appling County | 1 582 | 2.55 | 0.43 | 73 | 217 | 79.4 | 2.60 | 0.59 | 215 | 14 | 8.2 |
| Bellville city, Evans County | 56 | 2.33 | 0.33 | - | 20 | 100.0 | 3.82 | 0.62 | 4 | - | - |
| Belvedere Park CDP, DeKalb County | 6 523 | 2.93 | 0.50 | 394 | 501 | 99.5 | 2.86 | 0.67 | 1 144 | 35 | 33.0 |
| Berkeley Lake city, Gwinnett County | 607 | 2.93 | 0.34 | 93 | 17 | 100.0 | 2.44 | 0.37 | 7 | - | - |
| Berlin town, Colquitt County | 189 | 2.79 | 0.51 | 9 | 28 | 61.1 | 2.93 | 0.65 | 12 | - | - |
| Bethlehem town, Barrow County | 247 | 2.68 | 0.46 | 15 | 31 | 86.7 | 3.55 | 0.73 | 17 | - | - |
| Between town, Walton County | 62 | 2.27 | 0.33 | 18 | 8 | 80.4 | 5.17 | 0.91 | 4 | - | - |
| Bibb City town, Muscogee County | 222 | 1.89 | 0.39 | 8 | 46 | 96.2 | 2.53 | 0.54 | 56 | 6 | 1.7 |
| Bishop town, Oconee County | 61 | 2.32 | 0.40 | - | 7 | 87.8 | 2.50 | 0.55 | 9 | - | - |
| Blackshear city, Pierce County | 1 319 | 2.37 | 0.38 | 48 | 130 | 95.2 | 2.38 | 0.54 | 224 | 24 | 19.1 |
| Blacksville CDP, Henry County | 17 | 3.06 | 0.31 | - | - | 100.0 | - | (X) | - | - | (X) |
| Blairsville city, Union County | 230 | 2.21 | 0.40 | 5 | 24 | 71.1 | 1.64 | 0.39 | 52 | - | 49.3 |
| Blakely city, Early County | 2 074 | 2.44 | 0.43 | 147 | 206 | 71.2 | 2.73 | 0.62 | 230 | 39 | 13.6 |

Table 24. Owner and Renter Household Characteristics: 2000—Con.

[Data based on a sample (except Tables 65-68). For information on confidentiality protection, coverage, sampling error, and nonsampling error, see Appendix G. For location of definitions, see "How to Use This Census Report"]

| State County Place | Owner-occupied housing units | | | | | | Renter-occupied housing units | | | | |
|---------------------------------------|------------------------------|------------------------|--------------------|----------------------------------|-----------------|--------------------------------------|-------------------------------|--------------------|----------------------------------|-----------------|--------------------------------------|
| | Occupied housing units | Average household size | Occupants per room | Year householder moved into unit | | Percent 1 unit, detached or attached | Average household size | Occupants per room | Year householder moved into unit | | Percent 5 or more units in structure |
| | | | | 1999 to March 2000 | 1969 or earlier | | | | 1999 to March 2000 | 1969 or earlier | |
| PLACE—Con. | | | | | | | | | | | |
| Bloomington city, Chatham County | 989 | 2.93 | 0.48 | 75 | 114 | 78.7 | 1.70 | 0.38 | 90 | 19 | 16.9 |
| Blue Ridge city, Fannin County | 555 | 2.14 | 0.36 | 18 | 69 | 82.5 | 2.15 | 0.50 | 122 | 6 | 3.2 |
| Bluffton town, Clay County | 42 | 2.38 | 0.42 | 5 | 11 | 73.0 | 2.00 | 0.43 | 2 | - | - |
| Blythe city | 245 | 3.25 | 0.50 | 13 | 13 | 51.3 | 2.47 | 0.45 | 24 | - | - |
| Burke County (part) | - | - | (X) | - | - | (X) | - | (X) | - | - | (X) |
| Richmond County (part) | 245 | 3.25 | 0.50 | 13 | 13 | 51.3 | 2.47 | 0.45 | 24 | - | - |
| Bogart town | 433 | 2.63 | 0.43 | 34 | 39 | 80.2 | 2.22 | 0.47 | 37 | 1 | - |
| Clarke County (part) | 46 | 2.25 | 0.34 | 4 | 7 | 88.9 | 3.00 | 0.50 | 5 | - | - |
| Oconee County (part) | 387 | 2.69 | 0.45 | 30 | 32 | 79.0 | 2.16 | 0.47 | 32 | 1 | - |
| Bonanza CDP, Clayton County | 905 | 3.03 | 0.48 | 137 | 31 | 100.0 | 3.68 | 0.51 | 18 | - | - |
| Boston city, Thomas County | 548 | 2.52 | 0.44 | 21 | 53 | 66.5 | 2.70 | 0.57 | 53 | 2 | 13.4 |
| Bostwick town, Morgan County | 127 | 2.41 | 0.40 | 5 | 22 | 90.6 | 2.84 | 0.52 | 14 | - | - |
| Bowdon city, Carroll County | 818 | 2.53 | 0.40 | 35 | 119 | 86.2 | 2.28 | 0.51 | 137 | 5 | 18.1 |
| Bowersville town, Hart County | 139 | 2.32 | 0.40 | 10 | 24 | 70.1 | 2.14 | 0.42 | 10 | 4 | - |
| Bowman city, Elbert County | 382 | 2.66 | 0.45 | 23 | 48 | 74.4 | 1.68 | 0.39 | 32 | 5 | 38.3 |
| Braselton town | 419 | 2.58 | 0.36 | 97 | 38 | 95.6 | 2.46 | 0.53 | 13 | - | 5.7 |
| Barrow County (part) | 83 | 2.39 | 0.29 | 28 | 2 | 100.0 | 3.33 | 1.11 | 2 | - | 66.7 |
| Gwinnett County (part) | 80 | 2.66 | 0.29 | 22 | - | 100.0 | - | (X) | - | - | (X) |
| Hall County (part) | 8 | 0.88 | 0.22 | - | - | 100.0 | - | (X) | - | - | (X) |
| Jackson County (part) | 248 | 2.69 | 0.45 | 47 | 36 | 92.1 | 2.38 | 0.49 | 11 | - | - |
| Braswell city | 21 | 2.88 | 0.51 | 3 | - | 100.0 | 4.60 | 0.96 | 2 | - | - |
| Paulding County (part) | 12 | 3.22 | 0.55 | - | - | 100.0 | 3.67 | 0.92 | 2 | - | - |
| Polk County (part) | 9 | 2.43 | 0.45 | 3 | - | 100.0 | 6.00 | 1.00 | - | - | - |
| Bremen city | 1 855 | 2.51 | 0.40 | 111 | 296 | 98.5 | 2.08 | 0.48 | 294 | 24 | 27.0 |
| Carroll County (part) | 8 | 2.38 | 0.48 | - | 8 | 100.0 | - | (X) | - | - | (X) |
| Haralson County (part) | 1 847 | 2.52 | 0.40 | 111 | 288 | 98.5 | 2.08 | 0.48 | 294 | 24 | 27.0 |
| Brinson town, Decatur County | 95 | 2.40 | 0.37 | 5 | 21 | 72.9 | 2.60 | 0.63 | 4 | - | - |
| Bronwood town, Terrell County | 194 | 2.37 | 0.40 | 6 | 28 | 80.6 | 2.47 | 0.51 | 15 | 2 | - |
| Brooklet town, Bulloch County | 430 | 2.82 | 0.44 | 17 | 47 | 86.4 | 2.01 | 0.42 | 56 | 8 | 6.7 |
| Brooks town, Fayette County | 201 | 2.80 | 0.41 | 2 | 32 | 100.0 | 2.61 | 0.43 | 4 | - | - |
| Broxton city, Coffee County | 526 | 2.48 | 0.44 | 30 | 76 | 52.5 | 3.48 | 0.79 | 60 | 6 | 1.6 |
| Brunswick city, Glynn County | 6 042 | 2.58 | 0.43 | 209 | 750 | 97.1 | 2.34 | 0.55 | 1 149 | 106 | 34.5 |
| Buchanan city, Haralson County | 347 | 2.21 | 0.37 | 25 | 50 | 89.9 | 2.34 | 0.55 | 46 | 5 | 20.0 |
| Buckhead town, Morgan County | 66 | 3.48 | 0.52 | 3 | 1 | 71.4 | 2.50 | 0.50 | - | - | - |
| Buena Vista city, Marion County | 657 | 2.41 | 0.41 | 23 | 60 | 58.1 | 2.78 | 0.67 | 116 | 5 | 18.6 |
| Buford city | 3 824 | 2.90 | 0.46 | 336 | 260 | 79.8 | 2.52 | 0.59 | 667 | 20 | 30.2 |
| Gwinnett County (part) | 3 785 | 2.91 | 0.46 | 336 | 238 | 79.5 | 2.52 | 0.59 | 664 | 20 | 30.3 |
| Hall County (part) | 39 | 2.06 | 0.32 | - | 22 | 100.0 | 3.00 | 0.54 | 3 | - | - |
| Butler city, Taylor County | 713 | 2.59 | 0.44 | 25 | 89 | 73.8 | 2.39 | 0.56 | 87 | 2 | 15.3 |
| Byromville town, Dooly County | 117 | 2.79 | 0.47 | 8 | 18 | 76.3 | 2.03 | 0.45 | 9 | 5 | 2.7 |
| Byron city, Peach County | 1 053 | 2.80 | 0.45 | 98 | 87 | 92.3 | 2.50 | 0.52 | 133 | 4 | 14.0 |
| Cadwell town, Laurens County | 132 | 2.38 | 0.47 | 3 | 18 | 70.5 | 2.19 | 0.40 | 22 | 2 | - |
| Cairo city, Grady County | 3 507 | 2.67 | 0.44 | 242 | 421 | 88.5 | 2.58 | 0.62 | 586 | 30 | 13.1 |
| Calhoun city, Gordon County | 3 976 | 2.56 | 0.39 | 169 | 295 | 94.3 | 2.51 | 0.61 | 888 | 32 | 42.3 |
| Camak town, Warren County | 80 | 2.31 | 0.41 | - | 24 | 82.8 | 1.91 | 0.51 | 7 | - | - |
| Camilla city, Mitchell County | 1 996 | 2.63 | 0.45 | 120 | 269 | 87.3 | 2.93 | 0.68 | 252 | 16 | 13.1 |
| Candler-McAfee CDP, DeKalb County | 9 028 | 2.98 | 0.46 | 318 | 425 | 97.7 | 3.24 | 0.71 | 938 | 20 | 38.2 |
| Canon city | 323 | 2.35 | 0.45 | 15 | 38 | 56.4 | 2.37 | 0.53 | 39 | 2 | 3.7 |
| Franklin County (part) | 291 | 2.32 | 0.45 | 12 | 38 | 58.7 | 2.22 | 0.49 | 34 | 2 | 4.1 |
| Hart County (part) | 32 | 2.65 | 0.42 | 3 | - | 34.8 | 3.56 | 1.00 | 5 | - | - |
| Canton city, Cherokee County | 2 713 | 2.86 | 0.45 | 276 | 319 | 98.5 | 2.59 | 0.64 | 674 | - | 29.7 |
| Carl town, Barrow County | 97 | 2.36 | 0.40 | - | 27 | 95.5 | 2.56 | 0.38 | 3 | - | - |
| Carlton city, Madison County | 91 | 2.31 | 0.41 | 7 | 26 | 86.5 | 3.76 | 0.70 | 1 | 2 | - |
| Carnesville city, Franklin County | 200 | 2.29 | 0.34 | 8 | 28 | 94.7 | 3.06 | 0.65 | 23 | 2 | 12.2 |
| Carrollton city, Carroll County | 7 140 | 2.59 | 0.38 | 400 | 507 | 96.0 | 2.24 | 0.55 | 1 932 | 13 | 46.1 |
| Cartersville city, Bartow County | 5 827 | 2.79 | 0.42 | 226 | 695 | 97.7 | 2.41 | 0.58 | 1 083 | 47 | 32.1 |
| Cave Spring city, Floyd County | 403 | 2.45 | 0.40 | 15 | 49 | 96.8 | 1.88 | 0.46 | 41 | 2 | 13.3 |
| Cecil town, Cook County | 113 | 1.80 | 0.34 | 2 | 18 | 60.2 | 2.77 | 0.67 | 11 | 2 | - |
| Cedartown city, Polk County | 3 382 | 2.65 | 0.45 | 178 | 425 | 96.6 | 2.73 | 0.63 | 611 | 32 | 18.7 |
| Centerville city, Houston County | 1 634 | 2.60 | 0.43 | 173 | 127 | 86.5 | 2.65 | 0.54 | 223 | - | 5.1 |
| Centralhatchee town, Heard County | 138 | 2.81 | 0.48 | 16 | 16 | 62.0 | 3.57 | 0.68 | 12 | - | - |
| Chamblee city, DeKalb County | 2 721 | 2.39 | 0.38 | 150 | 148 | 96.4 | 4.28 | 1.15 | 691 | 12 | 44.5 |
| Chatsworth city, Murray County | 1 419 | 2.55 | 0.41 | 68 | 84 | 92.3 | 1.99 | 0.52 | 293 | 21 | 26.8 |
| Chattanooga Valley CDP, Walker County | 1 556 | 2.52 | 0.42 | 119 | 250 | 94.7 | 2.69 | 0.58 | 132 | 9 | - |
| Chauncey town, Dodge County | 109 | 2.41 | 0.40 | 14 | 20 | 66.3 | 2.28 | 0.46 | 8 | 4 | - |
| Chester town, Dodge County | 135 | 2.55 | 0.45 | 2 | 20 | 64.6 | 2.15 | 0.50 | 11 | 4 | 23.1 |
| Chickamauga city, Walker County | 905 | 2.59 | 0.42 | 37 | 95 | 91.9 | 2.34 | 0.55 | 116 | 16 | 6.2 |
| Clarksville city, Habersham County | 618 | 2.07 | 0.33 | 37 | 110 | 93.8 | 2.39 | 0.58 | 85 | 6 | 11.1 |
| Clarkston city, DeKalb County | 2 417 | 2.55 | 0.43 | 79 | 37 | 82.1 | 2.90 | 0.72 | 911 | 11 | 67.0 |
| Claxton city, Evans County | 901 | 2.34 | 0.38 | 40 | 154 | 98.1 | 2.59 | 0.58 | 164 | 6 | 24.5 |
| Clayton city, Rabun County | 789 | 2.30 | 0.39 | 35 | 76 | 80.5 | 2.03 | 0.50 | 128 | 21 | 28.4 |
| Clermont town, Hall County | 160 | 2.77 | 0.45 | 7 | 15 | 78.4 | 2.14 | 0.39 | 37 | - | - |
| Cleveland city, White County | 711 | 2.34 | 0.38 | 64 | 79 | 88.7 | 2.35 | 0.58 | 129 | 10 | 35.6 |
| Climax city, Decatur County | 122 | 2.53 | 0.40 | 9 | 30 | 71.8 | 2.25 | 0.50 | 5 | 3 | 25.0 |
| Cobbtown city, Tattnall County | 142 | 2.51 | 0.42 | 4 | 18 | 78.4 | 1.70 | 0.35 | 16 | 3 | 12.5 |
| Cochran city, Bleckley County | 1 651 | 2.52 | 0.41 | 54 | 196 | 81.5 | 2.39 | 0.55 | 172 | 12 | 15.1 |
| Cohutta town, Whitfield County | 242 | 2.66 | 0.42 | 31 | 33 | 86.7 | 2.32 | 0.46 | 14 | 8 | - |
| Colbert city, Madison County | 203 | 2.35 | 0.39 | 13 | 29 | 75.6 | 2.87 | 0.68 | 19 | - | 4.3 |
| Coleman city, Randolph County | 63 | 2.31 | 0.41 | - | 10 | 64.4 | 2.75 | 0.92 | - | - | - |

Table 24. Owner and Renter Household Characteristics: 2000—Con.

[Data based on a sample (except Tables 65-68). For information on confidentiality protection, coverage, sampling error, and nonsampling error, see Appendix G. For location of definitions, see "How to Use This Census Report"]

| State County Place | Owner-occupied housing units | | | | | | Renter-occupied housing units | | | | |
|--|------------------------------|------------------------|--------------------|----------------------------------|-----------------|--------------------------------------|-------------------------------|--------------------|----------------------------------|-----------------|--------------------------------------|
| | Occupied housing units | Average household size | Occupants per room | Year householder moved into unit | | Percent 1 unit, detached or attached | Average household size | Occupants per room | Year householder moved into unit | | Percent 5 or more units in structure |
| | | | | 1999 to March 2000 | 1969 or earlier | | | | 1999 to March 2000 | 1969 or earlier | |
| PLACE—Con. | | | | | | | | | | | |
| College Park city | 7 854 | 2.63 | 0.40 | 132 | 237 | 92.6 | 2.62 | 0.64 | 2 732 | 14 | 66.8 |
| Clayton County (part) | 449 | 1.50 | 0.33 | - | 2 | 27.1 | 3.56 | 0.80 | 190 | - | 85.8 |
| Fulton County (part) | 7 405 | 2.66 | 0.40 | 132 | 235 | 94.6 | 2.55 | 0.63 | 2 542 | 14 | 65.5 |
| Collins city, Tattnall County | 241 | 2.30 | 0.40 | 11 | 27 | 56.2 | 1.88 | 0.37 | 27 | 5 | - |
| Colquitt city, Miller County | 768 | 2.31 | 0.39 | 50 | 104 | 86.7 | 2.29 | 0.53 | 118 | 23 | 6.3 |
| Columbus city, Muscogee County | 69 819 | 2.58 | 0.40 | 3 698 | 6 489 | 95.8 | 2.48 | 0.57 | 13 522 | 452 | 37.0 |
| Bibb City town | 222 | 1.89 | 0.39 | 8 | 46 | 96.2 | 2.53 | 0.54 | 56 | 6 | 1.7 |
| Columbus city (balance) | 69 597 | 2.59 | 0.40 | 3 690 | 6 443 | 95.8 | 2.48 | 0.57 | 13 466 | 446 | 37.2 |
| Columbus city (balance), Muscogee County | 69 597 | 2.59 | 0.40 | 3 690 | 6 443 | 95.8 | 2.48 | 0.57 | 13 466 | 446 | 37.2 |
| Comer city, Madison County | 393 | 2.27 | 0.37 | 28 | 67 | 91.3 | 2.34 | 0.50 | 24 | 9 | - |
| Commerce city, Jackson County | 2 041 | 2.52 | 0.42 | 167 | 311 | 84.4 | 2.27 | 0.49 | 272 | 61 | 6.7 |
| Concord town, Pike County | 125 | 2.86 | 0.39 | 6 | 16 | 97.9 | 3.37 | 0.59 | 4 | 10 | - |
| Conley CDP, Clayton County | 1 968 | 2.94 | 0.52 | 140 | 205 | 95.0 | 3.47 | 0.76 | 259 | 22 | 28.7 |
| Conyers city, Rockdale County | 4 059 | 2.69 | 0.46 | 147 | 336 | 85.1 | 2.76 | 0.65 | 1 184 | 43 | 31.9 |
| Coolidge city, Thomas County | 219 | 2.46 | 0.43 | 5 | 46 | 65.7 | 2.51 | 0.55 | 21 | 2 | - |
| Cordele city, Crisp County | 4 265 | 2.63 | 0.42 | 132 | 317 | 88.2 | 2.55 | 0.58 | 779 | 51 | 29.8 |
| Corinth town | 84 | 2.78 | 0.50 | 5 | 3 | 36.5 | 2.00 | 0.49 | 10 | - | - |
| Coweta County (part) | 4 | - | (X) | - | - | (X) | 2.00 | 0.50 | - | - | - |
| Heard County (part) | 80 | 2.78 | 0.50 | 5 | 3 | 36.5 | 2.00 | 0.49 | 10 | - | - |
| Cornelia city, Habersham County | 1 573 | 2.36 | 0.39 | 73 | 245 | 85.6 | 2.10 | 0.48 | 239 | 19 | 15.0 |
| Country Club Estates CDP, Glynn County | 3 150 | 2.78 | 0.45 | 156 | 144 | 88.4 | 2.10 | 0.52 | 901 | 9 | 52.8 |
| Covington city, Newton County | 4 281 | 2.56 | 0.41 | 291 | 566 | 91.1 | 2.65 | 0.62 | 789 | 50 | 18.7 |
| Crawford city, Oglethorpe County | 311 | 2.59 | 0.42 | 18 | 40 | 72.0 | 2.03 | 0.47 | 57 | 15 | 29.3 |
| Crawfordville city, Taliaferro County | 259 | 2.33 | 0.40 | 14 | 37 | 73.8 | 1.81 | 0.42 | 25 | 8 | 6.4 |
| Culloden city, Monroe County | 86 | 2.54 | 0.41 | - | 14 | 63.8 | 2.53 | 0.52 | - | 2 | - |
| Cumming city, Forsyth County | 1 480 | 2.77 | 0.43 | 53 | 69 | 97.6 | 2.54 | 0.62 | 269 | 8 | 39.0 |
| Cusseta city, Chatahoochee County | 448 | 2.98 | 0.53 | 24 | 26 | 57.5 | 2.51 | 0.54 | 76 | 5 | 5.7 |
| Cuthbert city, Randolph County | 1 354 | 2.77 | 0.48 | 35 | 219 | 79.3 | 2.06 | 0.41 | 170 | - | 7.7 |
| Dacula city, Gwinnett County | 1 303 | 3.05 | 0.47 | 172 | 46 | 100.0 | 2.28 | 0.48 | 37 | - | - |
| Dahlonega city, Lumpkin County | 1 063 | 2.51 | 0.37 | 42 | 43 | 89.6 | 2.25 | 0.52 | 409 | 9 | 23.0 |
| Daisy city, Evans County | 47 | 2.40 | 0.43 | 2 | 8 | 79.1 | 2.25 | 0.45 | - | - | - |
| Dallas city, Paulding County | 2 038 | 2.55 | 0.43 | 204 | 75 | 90.3 | 2.21 | 0.51 | 483 | - | 37.3 |
| Dalton city, Whitfield County | 9 811 | 2.76 | 0.42 | 498 | 979 | 92.2 | 2.86 | 0.77 | 2 065 | 47 | 43.4 |
| Damascus town, Early County | 91 | 2.94 | 0.49 | 11 | 4 | 73.5 | 2.13 | 0.40 | 16 | - | - |
| Danielsville city, Madison County | 199 | 2.53 | 0.43 | 21 | 24 | 89.9 | 2.12 | 0.43 | 11 | - | - |
| Danville town | 144 | 2.52 | 0.44 | 8 | 18 | 63.4 | 3.53 | 0.74 | 14 | 2 | - |
| Twiggs County (part) | 131 | 2.59 | 0.45 | 5 | 18 | 65.4 | 3.96 | 0.80 | 12 | 2 | - |
| Wilkinson County (part) | 13 | 1.63 | 0.30 | 3 | - | 37.5 | 1.20 | 0.32 | 2 | - | - |
| Darien city, McIntosh County | 719 | 2.47 | 0.44 | 57 | 83 | 70.7 | 2.35 | 0.49 | 104 | 6 | 7.7 |
| Dasher town, Lowndes County | 312 | 2.98 | 0.48 | 20 | 30 | 73.4 | 1.90 | 0.41 | 34 | - | - |
| Davisboro city, Washington County | 133 | 2.84 | 0.47 | 13 | 17 | 55.9 | 4.27 | 1.07 | 8 | - | - |
| Dawson city, Terrell County | 1 829 | 2.57 | 0.42 | 68 | 216 | 88.9 | 3.03 | 0.71 | 225 | 33 | 6.0 |
| Dawsonville city, Dawson County | 217 | 2.43 | 0.36 | 10 | 25 | 72.4 | 2.62 | 0.61 | 42 | 4 | 21.8 |
| Dearing town, McDuffie County | 174 | 1.85 | 0.31 | 13 | 21 | 81.7 | 3.07 | 0.59 | 27 | 4 | - |
| Decatur city, DeKalb County | 8 068 | 2.29 | 0.35 | 679 | 701 | 92.6 | 1.90 | 0.48 | 1 018 | 83 | 45.0 |
| Deenwood CDP, Ware County | 735 | 2.35 | 0.39 | 52 | 88 | 79.2 | 2.38 | 0.50 | 80 | - | - |
| Deepstep town, Washington County | 53 | 2.38 | 0.37 | 5 | 9 | 70.8 | 1.40 | 0.15 | - | - | - |
| Demorest city, Habersham County | 503 | 2.28 | 0.38 | 20 | 76 | 87.9 | 1.83 | 0.47 | 104 | - | 17.6 |
| Denton city, Jeff Davis County | 95 | 3.09 | 0.57 | 4 | 10 | 61.3 | 3.00 | 0.60 | 2 | - | - |
| De Soto city, Sumter County | 77 | 2.78 | 0.53 | - | 8 | 62.1 | 2.74 | 0.59 | 4 | 8 | - |
| Dexter town, Laurens County | 209 | 2.33 | 0.42 | 8 | 51 | 78.0 | 2.93 | 0.50 | 9 | - | - |
| Dillard city, Rabun County | 76 | 2.05 | 0.31 | 7 | 8 | 89.1 | 4.76 | 1.09 | 4 | 2 | - |
| Dock Junction CDP, Glynn County | 2 757 | 2.49 | 0.44 | 218 | 409 | 80.4 | 2.57 | 0.53 | 436 | 18 | - |
| Doerun city, Colquitt County | 364 | 2.54 | 0.42 | 2 | 74 | 88.9 | 2.06 | 0.49 | 34 | 4 | 2.3 |
| Donalsonville city, Seminole County | 1 010 | 2.48 | 0.42 | 32 | 189 | 90.3 | 2.89 | 0.61 | 139 | - | 3.8 |
| Dooling town, Dooly County | 57 | 3.53 | 0.74 | - | - | 30.0 | 2.88 | 0.58 | 10 | - | - |
| Doraville city, DeKalb County | 3 061 | 3.05 | 0.48 | 163 | 366 | 99.2 | 3.49 | 0.79 | 640 | 17 | 47.0 |
| Douglas city, Coffee County | 3 909 | 2.67 | 0.43 | 250 | 432 | 85.6 | 2.22 | 0.51 | 531 | 28 | 21.9 |
| Douglasville city, Douglas County | 7 275 | 2.94 | 0.43 | 732 | 297 | 93.4 | 2.37 | 0.56 | 1 711 | 39 | 48.7 |
| Druid Hills CDP, DeKalb County | 4 598 | 2.36 | 0.32 | 269 | 476 | 92.1 | 1.68 | 0.44 | 1 106 | 18 | 54.9 |
| Dublin city, Laurens County | 6 160 | 2.42 | 0.38 | 342 | 669 | 95.9 | 2.46 | 0.57 | 928 | 62 | 15.5 |
| Dudley city, Laurens County | 188 | 2.48 | 0.39 | 9 | 37 | 84.8 | 2.46 | 0.50 | 10 | 8 | 21.6 |
| Duluth city, Gwinnett County | 8 789 | 2.67 | 0.38 | 778 | 139 | 97.6 | 2.36 | 0.57 | 2 022 | 7 | 68.0 |
| Dunwoody CDP, DeKalb County | 13 746 | 2.56 | 0.30 | 887 | 598 | 96.6 | 1.94 | 0.49 | 2 661 | - | 84.0 |
| Du Pont town, Clinch County | 59 | 2.61 | 0.46 | 5 | 10 | 67.4 | 2.31 | 0.42 | - | - | - |
| East Dublin city, Laurens County | 951 | 2.53 | 0.44 | 26 | 129 | 84.1 | 2.79 | 0.60 | 145 | 13 | 4.4 |
| East Ellijay city, Gilmer County | 258 | 2.34 | 0.41 | 25 | 22 | 79.8 | 3.11 | 0.76 | 65 | 3 | 36.6 |
| East Griffin CDP, Spalding County | 581 | 2.51 | 0.48 | 14 | 47 | 93.7 | 3.13 | 0.73 | 153 | 6 | - |
| Eastman city, Dodge County | 2 036 | 2.33 | 0.39 | 95 | 275 | 93.9 | 2.26 | 0.51 | 341 | 13 | 23.2 |
| East Newnan CDP, Coweta County | 467 | 2.65 | 0.50 | 16 | 84 | 100.0 | 4.31 | 0.97 | 52 | 7 | - |
| East Point city, Fulton County | 14 454 | 2.66 | 0.42 | 442 | 1 024 | 97.4 | 2.73 | 0.69 | 3 248 | 34 | 48.9 |
| Eatonton city, Putnam County | 2 505 | 2.74 | 0.47 | 91 | 363 | 64.9 | 2.57 | 0.61 | 254 | 27 | 7.9 |
| Edge Hill city, Glascock County | 15 | 3.15 | 0.45 | - | 3 | 100.0 | 1.00 | 0.17 | 2 | - | - |
| Edison city, Calhoun County | 507 | 2.41 | 0.41 | 26 | 78 | 73.9 | 2.55 | 0.61 | 79 | 11 | 24.5 |
| Elberton city, Elbert County | 1 986 | 2.17 | 0.34 | 135 | 337 | 92.3 | 2.55 | 0.54 | 211 | 71 | 13.9 |
| Ellaville city, Schley County | 630 | 2.58 | 0.43 | 30 | 77 | 79.8 | 2.69 | 0.62 | 84 | 10 | 9.1 |
| Ellenton town, Colquitt County | 112 | 3.41 | 0.62 | 4 | 8 | 45.9 | 2.71 | 0.62 | 4 | - | - |
| Ellijay city, Gilmer County | 565 | 2.33 | 0.37 | 3 | 53 | 92.0 | 2.73 | 0.67 | 113 | 7 | 36.3 |
| Emerson city, Bartow County | 387 | 3.27 | 0.58 | 19 | 73 | 72.6 | 1.75 | 0.37 | 37 | 6 | - |
| Enigma town, Berrien County | 324 | 2.64 | 0.48 | 20 | 22 | 50.9 | 2.98 | 0.61 | 36 | 3 | - |
| Ephesus town, Heard County | 155 | 2.40 | 0.40 | 13 | 31 | 72.8 | 2.40 | 0.48 | 9 | - | - |
| Eton city, Murray County | 126 | 2.59 | 0.46 | - | 18 | 75.6 | 2.43 | 0.51 | 22 | - | - |
| Euharlee city, Bartow County | 1 037 | 3.15 | 0.51 | 209 | 9 | 93.5 | 3.07 | 0.59 | 98 | - | - |
| Evans CDP, Columbia County | 6 296 | 2.84 | 0.43 | 505 | 132 | 92.9 | 2.48 | 0.48 | 645 | - | 28.1 |

Table 24. Owner and Renter Household Characteristics: 2000—Con.

[Data based on a sample (except Tables 65-68). For information on confidentiality protection, coverage, sampling error, and nonsampling error, see Appendix G. For location of definitions, see "How to Use This Census Report"]

| State County Place | Owner-occupied housing units | | | | | | Renter-occupied housing units | | | | |
|--|------------------------------|------------------------|--------------------|----------------------------------|-----------------|--------------------------------------|-------------------------------|--------------------|----------------------------------|-----------------|--------------------------------------|
| | Occupied housing units | Average household size | Occupants per room | Year householder moved into unit | | Percent 1 unit, detached or attached | Average household size | Occupants per room | Year householder moved into unit | | Percent 5 or more units in structure |
| | | | | 1999 to March 2000 | 1969 or earlier | | | | 1999 to March 2000 | 1969 or earlier | |
| PLACE—Con. | | | | | | | | | | | |
| Experiment CDP, Spalding County | 1 193 | 2.37 | 0.42 | 45 | 204 | 97.4 | 3.03 | 0.63 | 227 | 13 | 25.0 |
| Fairburn city, Fulton County | 1 847 | 2.65 | 0.42 | 50 | 219 | 98.6 | 2.83 | 0.66 | 273 | 43 | 31.4 |
| Fairmount city, Gordon County | 322 | 2.25 | 0.39 | 20 | 55 | 76.6 | 2.77 | 0.53 | 19 | 2 | - |
| Fair Oaks CDP, Cobb County | 2 891 | 2.81 | 0.54 | 124 | 155 | 64.6 | 2.98 | 0.77 | 934 | - | 56.9 |
| Fairview CDP, Walker County | 2 660 | 2.64 | 0.46 | 166 | 560 | 84.1 | 2.46 | 0.50 | 217 | 18 | 6.5 |
| Fargo city, Clinch County | 147 | 2.46 | 0.45 | 9 | 14 | 64.0 | 3.41 | 0.68 | - | 3 | - |
| Fayetteville city, Fayette County | 4 405 | 2.55 | 0.37 | 557 | 137 | 99.7 | 2.30 | 0.55 | 682 | - | 48.8 |
| Fitzgerald city | 3 513 | 2.55 | 0.43 | 171 | 428 | 87.2 | 2.40 | 0.56 | 587 | 33 | 21.6 |
| Ben Hill County (part) | 3 490 | 2.54 | 0.42 | 171 | 428 | 87.8 | 2.40 | 0.56 | 587 | 33 | 21.7 |
| Irwin County (part) | 23 | 3.08 | 1.54 | - | - | - | 1.40 | 0.35 | - | - | - |
| Flemington city, Liberty County | 142 | 3.05 | 0.47 | 13 | 6 | 95.4 | 2.02 | 0.48 | 44 | - | - |
| Flouvilla city, Butts County | 214 | 3.06 | 0.56 | 19 | 25 | 72.2 | 3.18 | 0.62 | 14 | 4 | - |
| Flowery Branch town, Hall County | 693 | 2.67 | 0.47 | 80 | 49 | 63.5 | 2.52 | 0.63 | 155 | 2 | 24.7 |
| Folkston city, Charlton County | 830 | 2.64 | 0.44 | 60 | 96 | 61.7 | 2.54 | 0.61 | 112 | 13 | 20.5 |
| Forest Park city, Clayton County | 6 790 | 2.86 | 0.50 | 340 | 961 | 98.0 | 3.12 | 0.73 | 1 351 | 44 | 44.0 |
| Forsyth city, Monroe County | 1 526 | 2.47 | 0.39 | 74 | 239 | 97.0 | 2.43 | 0.51 | 164 | 7 | 25.5 |
| Fort Benning South CDP, Chattahoochee County | 1 841 | 3.09 | 0.68 | 21 | - | 68.2 | 3.87 | 0.64 | 1 022 | - | 9.3 |
| Fort Gaines city, Clay County | 422 | 2.38 | 0.41 | 23 | 49 | 74.4 | 2.52 | 0.59 | 83 | - | 26.7 |
| Fort Oglethorpe city | 2 965 | 2.34 | 0.39 | 200 | 346 | 97.3 | 2.24 | 0.54 | 651 | 22 | 54.0 |
| Catoosa County (part) | 2 905 | 2.35 | 0.39 | 190 | 332 | 97.2 | 2.22 | 0.54 | 635 | 22 | 55.1 |
| Walker County (part) | 60 | 1.80 | 0.32 | 10 | 14 | 100.0 | 3.08 | 0.41 | 16 | - | - |
| Fort Stewart CDP, Liberty County | 1 875 | 3.47 | 0.73 | 23 | - | - | 3.70 | 0.71 | 1 157 | - | 7.8 |
| Fort Valley city, Peach County | 3 017 | 2.14 | 0.35 | 84 | 482 | 96.3 | 2.95 | 0.70 | 555 | 65 | 28.3 |
| Franklin city, Heard County | 351 | 2.34 | 0.37 | 5 | 38 | 95.8 | 2.26 | 0.59 | 94 | 2 | 22.3 |
| Franklin Springs city, Franklin County | 205 | 2.53 | 0.40 | 2 | 32 | 90.3 | 1.93 | 0.38 | 33 | 5 | - |
| Funston town, Colquitt County | 153 | 2.79 | 0.47 | 11 | 15 | 75.4 | 3.14 | 0.67 | 7 | - | - |
| Gainesville city, Hall County | 8 426 | 2.77 | 0.40 | 432 | 679 | 95.4 | 2.85 | 0.71 | 2 221 | 40 | 53.6 |
| Garden City city, Chatham County | 3 996 | 2.46 | 0.43 | 247 | 509 | 68.4 | 2.61 | 0.60 | 743 | 29 | 19.4 |
| Garfield town, Emanuel County | 64 | 2.58 | 0.42 | 4 | 18 | 79.2 | 1.88 | 0.44 | 4 | - | - |
| Gay town, Meriwether County | 49 | 1.74 | 0.23 | 6 | 8 | 94.7 | 3.27 | 0.63 | - | - | - |
| Geneva town, Talbot County | 54 | 1.96 | 0.34 | 7 | 8 | 71.7 | 3.00 | 0.67 | 4 | - | - |
| Georgetown CDP, Chatham County | 4 106 | 2.86 | 0.46 | 416 | 55 | 88.6 | 2.17 | 0.56 | 1 256 | 33 | 69.8 |
| Georgetown city, Quitman County | 366 | 2.64 | 0.46 | 36 | 28 | 67.9 | 2.76 | 0.55 | 29 | 4 | - |
| Gibson city, Glascock County | 270 | 2.25 | 0.38 | 26 | 39 | 73.7 | 2.15 | 0.48 | 20 | 2 | 17.5 |
| Gillsville city | 84 | 2.73 | 0.42 | 6 | 15 | 98.5 | 1.88 | 0.42 | 2 | - | - |
| Banks County (part) | 14 | 4.13 | 0.66 | - | 5 | 100.0 | 1.83 | 0.42 | - | - | - |
| Hall County (part) | 70 | 2.54 | 0.39 | 6 | 10 | 98.3 | 1.91 | 0.42 | 2 | - | - |
| Girard town, Burke County | 75 | 2.79 | 0.47 | - | 10 | 60.7 | 3.58 | 0.76 | 3 | - | - |
| Glennville city, Tattnall County | 1 450 | 2.34 | 0.39 | 93 | 215 | 87.9 | 2.43 | 0.54 | 228 | 18 | 3.9 |
| Glenwood city, Wheeler County | 361 | 2.44 | 0.43 | 18 | 69 | 67.4 | 1.93 | 0.49 | 61 | 5 | 24.3 |
| Good Hope town, Walton County | 89 | 2.14 | 0.32 | 10 | 21 | 100.0 | 3.40 | 0.59 | 3 | - | - |
| Gordon city, Wilkinson County | 826 | 2.68 | 0.45 | 33 | 190 | 88.7 | 2.33 | 0.49 | 57 | - | 15.8 |
| Graham city, Appling County | 124 | 2.50 | 0.44 | 4 | 21 | 62.0 | 2.06 | 0.40 | 6 | - | - |
| Grantville city, Coweta County | 506 | 2.66 | 0.47 | 46 | 95 | 94.2 | 2.24 | 0.49 | 50 | 6 | 1.4 |
| Gray city, Jones County | 660 | 2.51 | 0.39 | 29 | 115 | 92.3 | 2.42 | 0.51 | 33 | 16 | 22.2 |
| Grayson city, Gwinnett County | 292 | 2.84 | 0.43 | 12 | 24 | 95.5 | 2.17 | 0.43 | 29 | 4 | 8.3 |
| Greensboro city, Greene County | 1 194 | 2.63 | 0.42 | 73 | 184 | 89.0 | 2.66 | 0.62 | 186 | 23 | 19.9 |
| Greenville city, Meriwether County | 355 | 2.90 | 0.47 | 7 | 62 | 90.0 | 2.08 | 0.48 | 26 | 8 | 8.9 |
| Gresham Park CDP, DeKalb County | 2 981 | 2.89 | 0.47 | 48 | 162 | 98.8 | 3.38 | 0.78 | 376 | 7 | 41.3 |
| Griffin city, Spalding County | 8 905 | 2.52 | 0.39 | 392 | 769 | 97.5 | 2.63 | 0.60 | 2 025 | 121 | 22.3 |
| Grovetown city, Columbia County | 2 116 | 2.92 | 0.50 | 169 | 116 | 72.5 | 2.90 | 0.64 | 500 | 22 | 9.8 |
| Gumbranch city, Liberty County | 97 | 2.68 | 0.44 | 2 | 7 | 53.6 | 2.76 | 0.58 | 16 | - | - |
| Gumlog CDP, Franklin County | 844 | 2.37 | 0.40 | 60 | 45 | 68.7 | 2.52 | 0.59 | 43 | - | - |
| Guyton city, Effingham County | 329 | 2.77 | 0.44 | 47 | 39 | 74.3 | 3.75 | 0.69 | 35 | 5 | - |
| Hagan city, Evans County | 355 | 2.48 | 0.40 | 19 | 27 | 66.5 | 2.35 | 0.55 | 63 | 2 | 0.7 |
| Hahira city, Lowndes County | 644 | 2.60 | 0.45 | 34 | 76 | 89.8 | 2.52 | 0.55 | 109 | 10 | 13.8 |
| Hamilton city, Harris County | 126 | 1.91 | 0.32 | 4 | 16 | 92.0 | 1.94 | 0.45 | 14 | 2 | 19.6 |
| Hampton city, Henry County | 1 449 | 2.80 | 0.49 | 243 | 52 | 77.1 | 2.49 | 0.58 | 106 | 9 | - |
| Hannahs Mill CDP, Upson County | 1 219 | 2.45 | 0.44 | 49 | 204 | 76.6 | 2.68 | 0.56 | 125 | 21 | 5.4 |
| Hapeville city, Fulton County | 2 375 | 2.57 | 0.42 | 97 | 281 | 96.7 | 2.63 | 0.62 | 439 | 9 | 31.6 |
| Haralson town | 55 | 1.98 | 0.33 | 5 | - | 73.8 | 3.62 | 0.76 | 4 | - | - |
| Coweta County (part) | 55 | 1.98 | 0.33 | 5 | - | 73.8 | 3.62 | 0.76 | 4 | - | - |
| Meriwether County (part) | - | - | (X) | - | - | (X) | - | (X) | - | - | (X) |
| Harlem city, Columbia County | 705 | 2.59 | 0.44 | 36 | 71 | 96.0 | 2.48 | 0.56 | 104 | 10 | 12.7 |
| Harrison town, Washington County | 175 | 3.36 | 0.59 | 12 | 20 | 72.3 | 1.97 | 0.40 | 19 | 10 | - |
| Hartwell city, Hart County | 1 707 | 2.30 | 0.39 | 105 | 285 | 89.4 | 1.85 | 0.41 | 222 | 10 | 10.8 |
| Hawkinsville city, Pulaski County | 1 563 | 2.35 | 0.36 | 112 | 210 | 96.3 | 2.28 | 0.53 | 157 | 21 | 14.0 |
| Hazlehurst city, Jeff Davis County | 1 303 | 2.28 | 0.37 | 52 | 218 | 88.0 | 2.64 | 0.64 | 248 | - | 21.8 |
| Helen city, White County | 209 | 2.26 | 0.40 | 20 | 7 | 77.8 | 2.20 | 0.54 | 39 | - | 21.8 |
| Helena city | 531 | 2.53 | 0.46 | 31 | 89 | 68.4 | 1.92 | 0.40 | 65 | 5 | 5.3 |
| Telfair County (part) | 531 | 2.53 | 0.46 | 31 | 89 | 68.4 | 1.92 | 0.40 | 65 | 5 | 5.3 |
| Wheeler County (part) | - | - | (X) | - | - | (X) | - | (X) | - | - | (X) |
| Hephzibah city, Richmond County | 1 291 | 2.77 | 0.45 | 91 | 114 | 75.2 | 2.79 | 0.58 | 92 | - | - |
| Hiawassee town, Towns County | 346 | 1.59 | 0.26 | 16 | 37 | 85.0 | 2.05 | 0.51 | 55 | - | 7.1 |
| Higgston town, Montgomery County | 153 | 2.55 | 0.48 | 27 | 5 | 45.2 | 1.68 | 0.34 | 17 | 5 | - |
| Hilltop CDP, Pike County | 110 | 3.00 | 0.62 | - | 6 | 46.3 | 3.96 | 0.68 | 14 | - | - |
| Hiltonia city, Screven County | 139 | 3.62 | 0.63 | 4 | 19 | 48.1 | 2.17 | 0.43 | 12 | 3 | - |
| Hinesville city, Liberty County | 10 583 | 2.95 | 0.48 | 808 | 179 | 93.3 | 2.81 | 0.62 | 3 298 | 25 | 20.6 |
| Hiram city, Paulding County | 490 | 2.91 | 0.48 | 27 | 36 | 100.0 | 2.65 | 0.53 | 56 | 5 | - |
| Hoboken city, Brantley County | 175 | 2.56 | 0.48 | 34 | 19 | 63.3 | 2.28 | 0.44 | 6 | - | - |
| Hogansville city, Troup County | 1 089 | 2.49 | 0.43 | 67 | 220 | 100.0 | 2.76 | 0.59 | 107 | 7 | 5.3 |
| Holly Springs city, Cherokee County | 1 109 | 2.83 | 0.45 | 113 | 54 | 96.1 | 2.59 | 0.53 | 119 | - | 8.2 |
| Homeland city, Charlton County | 284 | 2.68 | 0.49 | 22 | 23 | 33.9 | 2.63 | 0.57 | 29 | 4 | - |

Table 24. Owner and Renter Household Characteristics: 2000—Con.

[Data based on a sample (except Tables 65-68). For information on confidentiality protection, coverage, sampling error, and nonsampling error, see Appendix G. For location of definitions, see "How to Use This Census Report"]

| State County Place | Owner-occupied housing units | | | | | | Renter-occupied housing units | | | | |
|---|------------------------------|------------------------|--------------------|----------------------------------|-----------------|--------------------------------------|-------------------------------|--------------------|----------------------------------|-----------------|--------------------------------------|
| | Occupied housing units | Average household size | Occupants per room | Year householder moved into unit | | Percent 1 unit, detached or attached | Average household size | Occupants per room | Year householder moved into unit | | Percent 5 or more units in structure |
| | | | | 1999 to March 2000 | 1969 or earlier | | | | 1999 to March 2000 | 1969 or earlier | |
| PLACE—Con. | | | | | | | | | | | |
| Homer town, Banks County | 377 | 2.53 | 0.42 | 16 | 24 | 62.6 | 2.75 | 0.59 | 48 | 18 | 9.5 |
| Homerville city, Clinch County | 1 032 | 2.33 | 0.40 | 56 | 133 | 63.0 | 2.48 | 0.57 | 206 | 8 | 15.0 |
| Hoschton city, Jackson County | 395 | 2.99 | 0.42 | 19 | 37 | 91.4 | 2.38 | 0.50 | 59 | 5 | 42.2 |
| Hull city, Madison County | 62 | 1.79 | 0.36 | 3 | 10 | 69.7 | 2.66 | 0.52 | 10 | - | - |
| Ideal city, Macon County | 183 | 2.73 | 0.46 | 9 | 33 | 62.1 | 1.33 | 0.35 | 18 | 6 | 13.7 |
| Ila city, Madison County | 142 | 2.76 | 0.46 | 15 | 11 | 76.7 | 2.02 | 0.39 | 18 | 5 | - |
| Indian Springs CDP, Catoosa County | 750 | 2.83 | 0.46 | 72 | 27 | 86.9 | 2.00 | 0.41 | 86 | - | - |
| Iron City town, Seminole County | 135 | 1.84 | 0.32 | 3 | 19 | 77.8 | 2.56 | 0.59 | 12 | 2 | 8.3 |
| Irondale CDP, Clayton County | 2 528 | 2.98 | 0.50 | 475 | 10 | 78.5 | 3.97 | 0.70 | 84 | - | - |
| Inwinton city, Wilkinson County | 228 | 2.58 | 0.43 | 16 | 47 | 65.3 | 2.48 | 0.54 | 17 | 2 | 21.2 |
| Isle of Hope CDP, Chatham County | 1 036 | 2.74 | 0.38 | 87 | 148 | 99.4 | 1.32 | 0.24 | 10 | 11 | - |
| Ivey town, Wilkinson County | 448 | 2.68 | 0.47 | 46 | 16 | 41.1 | 1.42 | 0.29 | 26 | 3 | - |
| Jackson city, Butts County | 1 545 | 2.79 | 0.46 | 47 | 201 | 94.4 | 2.19 | 0.50 | 229 | - | 28.8 |
| Jacksonville town, Telfair County | 58 | 2.65 | 0.43 | - | 13 | 70.2 | 4.00 | 0.80 | - | - | - |
| Jakin city, Early County | 72 | 2.43 | 0.40 | 3 | 6 | 70.5 | 1.46 | 0.34 | 14 | 9 | - |
| Jasper city, Pickens County | 947 | 2.32 | 0.39 | 39 | 73 | 94.4 | 1.92 | 0.48 | 177 | 9 | 24.6 |
| Jefferson city, Jackson County | 1 422 | 2.67 | 0.41 | 135 | 173 | 90.7 | 2.69 | 0.57 | 227 | 11 | 21.4 |
| Jeffersonville city, Twiggs County | 443 | 2.94 | 0.50 | 6 | 63 | 81.3 | 2.10 | 0.45 | 22 | 5 | 15.8 |
| Jenkinsburg town, Butts County | 77 | 2.10 | 0.35 | 6 | 8 | 92.0 | 2.70 | 0.50 | 7 | - | - |
| Jersey town, Walton County | 70 | 2.56 | 0.40 | - | 15 | 95.6 | 1.60 | 0.35 | - | - | - |
| Jesup city, Wayne County | 2 951 | 2.52 | 0.41 | 57 | 437 | 92.9 | 2.50 | 0.56 | 437 | 42 | 19.6 |
| Jonesboro city, Clayton County | 1 515 | 2.68 | 0.46 | 62 | 213 | 91.6 | 2.40 | 0.57 | 266 | 23 | 21.6 |
| Junction City town, Talbot County | 68 | 2.47 | 0.40 | - | 10 | 55.2 | 2.90 | 0.51 | 2 | - | - |
| Kennesaw city, Cobb County | 8 196 | 2.68 | 0.40 | 1 394 | 231 | 91.3 | 2.46 | 0.50 | 995 | - | 33.2 |
| Keyville town | 48 | 2.07 | 0.44 | 2 | 10 | 28.6 | 4.75 | 0.88 | - | - | - |
| Burke County (part) | 41 | 2.04 | 0.43 | - | 8 | 25.0 | 5.18 | 1.01 | - | - | - |
| Jefferson County (part) | 7 | 2.25 | 0.45 | 2 | 2 | 50.0 | 2.33 | 0.33 | - | - | - |
| Kings Bay Base CDP, Camden County | 449 | - | (X) | - | - | (X) | 3.49 | 0.68 | 236 | - | 5.3 |
| Kingsland city, Camden County | 3 596 | 3.10 | 0.51 | 360 | 58 | 78.9 | 2.65 | 0.56 | 773 | 19 | 20.4 |
| Kingston city, Bartow County | 297 | 2.58 | 0.47 | 8 | 52 | 68.8 | 2.91 | 0.60 | 20 | 5 | - |
| Kille town, Johnson County | 105 | 1.85 | 0.34 | 18 | 27 | 83.3 | 1.37 | 0.31 | 7 | - | - |
| La Fayette city, Walker County | 2 733 | 2.39 | 0.41 | 126 | 432 | 96.4 | 2.16 | 0.50 | 445 | 49 | 25.5 |
| LaGrange city, Troup County | 10 102 | 2.57 | 0.39 | 502 | 868 | 93.6 | 2.48 | 0.56 | 2 193 | 126 | 25.1 |
| Lake City city, Clayton County | 945 | 2.51 | 0.42 | 78 | 122 | 100.0 | 3.19 | 0.73 | 161 | - | 47.7 |
| Lakeland city, Lanier County | 971 | 2.55 | 0.46 | 46 | 98 | 74.5 | 2.49 | 0.56 | 187 | 3 | 17.9 |
| Lake Park city, Lowndes County | 224 | 2.24 | 0.38 | 25 | 20 | 88.9 | 2.59 | 0.57 | 29 | - | 12.7 |
| Lakeview CDP | 1 965 | 2.43 | 0.41 | 99 | 439 | 94.9 | 2.41 | 0.53 | 192 | 35 | 3.2 |
| Catoosa County (part) | 1 580 | 2.49 | 0.43 | 64 | 390 | 94.5 | 2.27 | 0.50 | 92 | 28 | 4.3 |
| Walker County (part) | 385 | 2.13 | 0.36 | 35 | 49 | 96.9 | 2.81 | 0.63 | 100 | 7 | - |
| Lakeview Estates CDP, Rockdale County | 651 | 3.05 | 0.61 | 70 | 49 | 8.3 | 4.82 | 1.18 | 152 | - | 2.8 |
| Lavonia city, Franklin County | 772 | 2.26 | 0.39 | 47 | 117 | 92.7 | 2.66 | 0.60 | 129 | 16 | 13.5 |
| Lawrenceville city, Gwinnett County | 7 469 | 2.74 | 0.42 | 556 | 253 | 92.3 | 2.76 | 0.66 | 1 407 | 34 | 27.0 |
| Leary city, Calhoun County | 261 | 2.86 | 0.51 | 18 | 41 | 64.6 | 2.40 | 0.53 | 13 | 2 | - |
| Leesburg city, Lee County | 806 | 2.81 | 0.50 | 57 | 53 | 78.3 | 2.77 | 0.65 | 152 | - | 11.3 |
| Lenox town, Cook County | 345 | 2.38 | 0.43 | 28 | 44 | 63.4 | 2.98 | 0.69 | 28 | - | 10.2 |
| Leslie city, Sumter County | 173 | 2.87 | 0.46 | 7 | 36 | 78.3 | 2.30 | 0.46 | 9 | 5 | - |
| Lexington city, Oglethorpe County | 116 | 2.30 | 0.32 | 10 | 18 | 93.3 | 1.77 | 0.37 | 7 | 3 | 23.1 |
| Liburn city, Gwinnett County | 3 912 | 3.00 | 0.42 | 332 | 120 | 97.8 | 2.44 | 0.60 | 502 | - | 40.2 |
| Lilly city, Dooly County | 86 | 2.11 | 0.39 | 13 | 4 | 63.6 | 3.20 | 0.70 | 9 | - | 35.0 |
| Lincoln Park CDP, Upson County | 470 | 2.13 | 0.38 | - | 74 | 73.8 | 2.43 | 0.61 | 59 | 15 | - |
| Lincolnton city, Lincoln County | 615 | 2.73 | 0.42 | 13 | 90 | 82.1 | 2.21 | 0.48 | 57 | 11 | 6.3 |
| Lindale CDP, Floyd County | 1 692 | 2.32 | 0.40 | 102 | 352 | 95.1 | 2.73 | 0.55 | 167 | - | - |
| Lithia Springs city, Douglas County | 879 | 2.47 | 0.42 | 46 | 169 | 93.2 | 2.43 | 0.50 | 108 | 14 | 2.7 |
| Lithonia city, DeKalb County | 820 | 2.64 | 0.45 | 8 | 75 | 89.4 | 2.71 | 0.68 | 141 | 22 | 50.4 |
| Locust Grove city, Henry County | 816 | 3.01 | 0.51 | 125 | 61 | 60.2 | 2.65 | 0.50 | 63 | - | - |
| Loganville city | 1 966 | 2.88 | 0.45 | 261 | 77 | 90.8 | 2.47 | 0.56 | 218 | - | 8.6 |
| Gwinnett County (part) | 448 | 2.96 | 0.46 | 94 | 16 | 98.9 | 3.00 | 0.51 | 3 | - | - |
| Walton County (part) | 1 518 | 2.85 | 0.45 | 167 | 61 | 87.4 | 2.46 | 0.56 | 215 | - | 8.8 |
| Lone Oak town, Meriwether County | 47 | 2.41 | 0.41 | 8 | 11 | 94.6 | 2.60 | 0.70 | 2 | - | - |
| Lookout Mountain city, Walker County | 617 | 2.66 | 0.33 | 50 | 114 | 97.7 | 2.36 | 0.42 | 33 | - | 19.8 |
| Louisville city, Jefferson County | 974 | 2.41 | 0.39 | 18 | 180 | 83.9 | 2.51 | 0.58 | 104 | - | 13.0 |
| Lovejoy city, Clayton County | 496 | 2.62 | 0.46 | 157 | 6 | 8.0 | 3.38 | 0.62 | 28 | - | 3.4 |
| Ludowici city, Long County | 537 | 2.45 | 0.46 | 51 | 47 | 54.5 | 3.08 | 0.63 | 134 | 4 | 1.9 |
| Lula city | 542 | 2.81 | 0.48 | 43 | 57 | 84.6 | 3.20 | 0.62 | 55 | 2 | 9.9 |
| Banks County (part) | 33 | 2.42 | 0.39 | - | 14 | 87.1 | 4.00 | 0.57 | 2 | - | - |
| Hall County (part) | 509 | 2.84 | 0.49 | 43 | 43 | 84.4 | 3.18 | 0.62 | 53 | 2 | 10.1 |
| Lumber City city, Telfair County | 488 | 2.34 | 0.44 | 36 | 62 | 55.5 | 2.51 | 0.52 | 49 | 6 | 16.5 |
| Lumpkin city, Stewart County | 535 | 2.57 | 0.47 | 13 | 59 | 61.8 | 2.30 | 0.52 | 45 | 8 | - |
| Luthersville city, Meriwether County | 275 | 2.64 | 0.43 | 9 | 18 | 87.2 | 3.12 | 0.70 | 65 | - | - |
| Lyerly town, Chattooga County | 206 | 2.70 | 0.45 | 10 | 22 | 79.2 | 2.32 | 0.49 | 29 | 6 | 5.3 |
| Lyons city, Toombs County | 1 595 | 2.49 | 0.41 | 76 | 155 | 87.5 | 2.66 | 0.60 | 270 | 25 | 9.4 |
| Mableton CDP, Cobb County | 10 906 | 2.68 | 0.42 | 918 | 1 542 | 93.5 | 2.77 | 0.60 | 1 059 | 28 | 30.0 |
| McCaysville city, Fannin County | 547 | 1.95 | 0.34 | 39 | 112 | 88.6 | 2.00 | 0.47 | 67 | 7 | 30.1 |
| McDonough city, Henry County | 3 016 | 2.78 | 0.45 | 302 | 173 | 97.3 | 2.27 | 0.52 | 694 | 58 | 40.2 |
| McIntyre town, Wilkinson County | 265 | 2.68 | 0.50 | 11 | 45 | 71.4 | 3.54 | 0.80 | 18 | 4 | 8.7 |
| Macon city | 38 613 | 2.49 | 0.39 | 1 428 | 4 517 | 97.5 | 2.39 | 0.56 | 7 367 | 479 | 30.5 |
| Bibb County (part) | 38 425 | 2.48 | 0.39 | 1 415 | 4 517 | 97.6 | 2.39 | 0.56 | 7 360 | 479 | 30.5 |
| Jones County (part) | 188 | 2.92 | 0.47 | 13 | - | 90.3 | 2.76 | 0.60 | 7 | - | - |
| McRae city, Telfair County | 1 049 | 2.47 | 0.40 | 47 | 182 | 83.0 | 2.22 | 0.48 | 101 | - | 15.9 |
| Madison city, Morgan County | 1 351 | 2.80 | 0.45 | 47 | 179 | 92.2 | 1.98 | 0.43 | 195 | 9 | 19.8 |
| Manassas city, Tattnall County | 38 | 2.07 | 0.37 | - | 11 | 67.9 | 2.20 | 0.35 | 4 | 3 | - |

Table 24. Owner and Renter Household Characteristics: 2000—Con.

[Data based on a sample (except Tables 65-68). For information on confidentiality protection, coverage, sampling error, and nonsampling error, see Appendix G. For location of definitions, see "How to Use This Census Report"]

| State County Place | Owner-occupied housing units | | | | | | Renter-occupied housing units | | | | |
|---|------------------------------|------------------------|--------------------|----------------------------------|-----------------|--------------------------------------|-------------------------------|--------------------|----------------------------------|-----------------|--------------------------------------|
| | Occupied housing units | Average household size | Occupants per room | Year householder moved into unit | | Percent 1 unit, detached or attached | Average household size | Occupants per room | Year householder moved into unit | | Percent 5 or more units in structure |
| | | | | 1999 to March 2000 | 1969 or earlier | | | | 1999 to March 2000 | 1969 or earlier | |
| PLACE—Con. | | | | | | | | | | | |
| Manchester city | 1 691 | 2.26 | 0.37 | 48 | 265 | 85.6 | 2.87 | 0.65 | 290 | 35 | 19.1 |
| Meriwether County (part) | 1 649 | 2.27 | 0.38 | 48 | 249 | 85.3 | 2.87 | 0.65 | 290 | 23 | 19.7 |
| Talbot County (part) | 42 | 2.00 | 0.32 | - | 16 | 100.0 | 3.00 | 0.56 | - | 12 | - |
| Mansfield city, Newton County | 135 | 2.21 | 0.36 | 25 | 12 | 93.0 | 3.43 | 0.67 | 11 | - | - |
| Marietta city, Cobb County | 23 994 | 2.41 | 0.35 | 1 352 | 1 048 | 94.6 | 2.35 | 0.60 | 7 832 | 138 | 68.6 |
| Marshallville city, Macon County | 525 | 2.67 | 0.46 | 27 | 90 | 83.5 | 2.44 | 0.58 | 48 | - | 27.2 |
| Martin town | 140 | 2.65 | 0.44 | 2 | 15 | 67.0 | 1.97 | 0.43 | 9 | 3 | - |
| Franklin County (part) | - | - | (X) | - | - | (X) | - | (X) | - | - | (X) |
| Stephens County (part) | 140 | 2.65 | 0.44 | 2 | 15 | 67.0 | 1.97 | 0.43 | 9 | 3 | - |
| Martinez CDP, Columbia County | 9 854 | 2.83 | 0.41 | 822 | 380 | 99.2 | 2.63 | 0.53 | 876 | 21 | 15.5 |
| Maxeys town, Oglethorpe County | 74 | 3.23 | 0.45 | 6 | 7 | 96.9 | 2.20 | 0.51 | - | 5 | - |
| Maysville town | 491 | 2.66 | 0.44 | 50 | 37 | 81.4 | 2.06 | 0.43 | 14 | 3 | 17.2 |
| Banks County (part) | 259 | 2.73 | 0.44 | 28 | 16 | 90.8 | 1.81 | 0.34 | 5 | - | - |
| Jackson County (part) | 232 | 2.58 | 0.43 | 22 | 21 | 69.3 | 2.20 | 0.49 | 9 | 3 | 26.8 |
| Meansville city, Pike County | 80 | 2.57 | 0.41 | - | 12 | 81.9 | 2.63 | 0.51 | - | - | - |
| Meigs city | 409 | 2.75 | 0.51 | 35 | 35 | 52.9 | 2.70 | 0.58 | 38 | 4 | 7.0 |
| Mitchell County (part) | 11 | 1.71 | 0.27 | - | 2 | 85.7 | 2.50 | 0.45 | 4 | - | - |
| Thomas County (part) | 398 | 2.78 | 0.52 | 35 | 33 | 52.0 | 2.70 | 0.59 | 34 | 4 | 7.2 |
| Menlo city, Chattooga County | 234 | 2.40 | 0.41 | 10 | 42 | 84.0 | 1.82 | 0.43 | 49 | 3 | 2.2 |
| Metter city, Candler County | 1 370 | 2.44 | 0.43 | 81 | 74 | 75.8 | 2.67 | 0.62 | 142 | 17 | 11.0 |
| Midville city, Burke County | 163 | 2.38 | 0.53 | 7 | 32 | 79.8 | 2.78 | 0.74 | 9 | - | - |
| Midway city, Liberty County | 340 | 2.92 | 0.44 | 36 | 42 | 55.2 | 2.66 | 0.53 | 44 | - | - |
| Midway-Hardwick CDP, Baldwin County | 1 842 | 2.70 | 0.50 | 127 | 199 | 53.0 | 2.67 | 0.55 | 282 | - | 11.1 |
| Milan town | 320 | 2.22 | 0.40 | 13 | 65 | 79.4 | 2.84 | 0.61 | 21 | 8 | - |
| Dodge County (part) | 179 | 2.36 | 0.43 | 5 | 32 | 79.3 | 2.79 | 0.59 | 6 | 2 | - |
| Telfair County (part) | 141 | 2.01 | 0.37 | 8 | 33 | 79.6 | 2.88 | 0.63 | 15 | 6 | - |
| Milledgeville city, Baldwin County | 4 835 | 2.48 | 0.39 | 183 | 633 | 93.2 | 2.27 | 0.52 | 1 097 | 41 | 25.9 |
| Millen city, Jenkins County | 1 347 | 2.42 | 0.43 | - | 166 | 82.7 | 2.66 | 0.60 | 240 | 40 | 11.4 |
| Millner city, Lamar County | 189 | 2.78 | 0.45 | 8 | 20 | 81.6 | 2.64 | 0.56 | 26 | - | 7.5 |
| Mitchell town, Glascock County | 83 | 2.39 | 0.40 | 5 | 7 | 61.4 | 3.00 | 0.56 | 6 | - | - |
| Molena city, Pike County | 134 | 3.08 | 0.51 | 5 | 15 | 88.0 | 3.12 | 0.57 | 24 | - | - |
| Monroe city, Walton County | 4 373 | 2.55 | 0.42 | 217 | 421 | 92.5 | 2.59 | 0.60 | 972 | 64 | 12.8 |
| Montezuma city, Macon County | 1 471 | 2.42 | 0.39 | 82 | 220 | 89.0 | 2.81 | 0.62 | 166 | 4 | 20.5 |
| Montgomery CDP, Chatham County | 1 569 | 2.68 | 0.43 | 54 | 127 | 85.1 | 2.48 | 0.52 | 105 | 10 | 8.5 |
| Monticello city, Jasper County | 946 | 2.51 | 0.42 | 65 | 111 | 86.3 | 2.80 | 0.60 | 117 | 8 | 6.3 |
| Montrose town, Laurens County | 56 | 3.09 | 0.54 | 1 | 9 | 59.3 | 1.50 | 0.25 | - | - | - |
| Moody AFB CDP, Lowndes County | 313 | 3.84 | 0.96 | 11 | - | - | 3.02 | 0.63 | 106 | - | 9.2 |
| Moreland town, Coweta County | 147 | 2.58 | 0.44 | 7 | 32 | 95.8 | 2.76 | 0.62 | 17 | 2 | - |
| Morgan city, Calhoun County | 107 | 2.13 | 0.37 | 9 | 22 | 67.5 | 1.81 | 0.47 | 6 | 3 | - |
| Morganton town, Fannin County | 124 | 2.46 | 0.40 | 9 | 10 | 91.4 | 2.61 | 0.50 | 16 | - | - |
| Morrow city, Clayton County | 1 672 | 2.88 | 0.45 | 109 | 193 | 92.2 | 2.99 | 0.66 | 353 | - | 73.4 |
| Morven city, Brooks County | 230 | 2.77 | 0.50 | 30 | 20 | 47.3 | 2.63 | 0.52 | 16 | - | - |
| Moultrie city, Colquitt County | 5 756 | 2.47 | 0.40 | 238 | 565 | 95.3 | 2.21 | 0.53 | 1 206 | 71 | 26.9 |
| Mountain City town, Rabun County | 371 | 2.14 | 0.39 | 21 | 47 | 66.0 | 2.58 | 0.62 | 30 | 3 | 4.2 |
| Mountain Park city | 232 | 2.11 | 0.35 | 14 | 20 | 100.0 | 1.85 | 0.36 | 22 | - | 4.2 |
| Cherokee County (part) | 3 | 2.00 | 0.29 | - | - | 100.0 | - | (X) | - | - | (X) |
| Fulton County (part) | 229 | 2.11 | 0.35 | 14 | 20 | 100.0 | 1.85 | 0.36 | 22 | - | 4.2 |
| Mountain Park CDP, Gwinnett County | 4 273 | 2.75 | 0.37 | 412 | 237 | 93.9 | 2.18 | 0.45 | 238 | 14 | 41.6 |
| Mount Airy town, Habersham County | 234 | 2.53 | 0.41 | 12 | 27 | 76.3 | 2.54 | 0.59 | 21 | 8 | - |
| Mount Vernon city, Montgomery County | 703 | 2.69 | 0.47 | 45 | 55 | 59.6 | 2.40 | 0.56 | 103 | 4 | 23.7 |
| Mount Zion city, Carroll County | 458 | 2.76 | 0.45 | 49 | 22 | 72.9 | 3.53 | 0.68 | 47 | - | - |
| Nahunta city, Brantley County | 369 | 2.35 | 0.43 | 25 | 45 | 58.4 | 2.71 | 0.61 | 36 | 2 | 11.0 |
| Nashville city, Berrien County | 1 861 | 2.42 | 0.40 | 173 | 202 | 80.9 | 2.49 | 0.56 | 336 | 6 | 15.9 |
| Nelson city | 239 | 2.52 | 0.40 | 22 | 34 | 86.4 | 2.00 | 0.45 | 4 | 4 | - |
| Cherokee County (part) | 122 | 2.81 | 0.42 | 13 | 7 | 92.3 | 1.80 | 0.41 | 2 | - | - |
| Pickens County (part) | 117 | 2.16 | 0.37 | 9 | 27 | 79.4 | 2.05 | 0.46 | 2 | 4 | - |
| Newborn town, Newton County | 196 | 2.85 | 0.51 | 10 | 13 | 85.8 | 3.34 | 0.66 | 9 | - | - |
| Newington town, Screven County | 149 | 2.54 | 0.46 | 20 | 16 | 50.8 | 3.38 | 0.63 | 11 | - | - |
| Newman city, Coweta County | 6 039 | 2.62 | 0.39 | 520 | 545 | 97.7 | 2.47 | 0.57 | 1 520 | 45 | 30.3 |
| Newton city, Baker County | 336 | 2.84 | 0.52 | 21 | 29 | 50.2 | 2.14 | 0.58 | 45 | - | 7.8 |
| Nicholls city, Coffee County | 402 | 2.47 | 0.49 | 28 | 42 | 43.8 | 2.50 | 0.56 | 37 | 15 | 6.9 |
| Nicholson city, Jackson County | 444 | 3.01 | 0.51 | 66 | 46 | 37.9 | 2.81 | 0.58 | 46 | 6 | - |
| Norcross city, Gwinnett County | 2 702 | 2.38 | 0.38 | 250 | 148 | 91.9 | 3.51 | 0.84 | 573 | 14 | 39.3 |
| Norman Park city, Colquitt County | 321 | 2.57 | 0.44 | 26 | 40 | 65.1 | 2.86 | 0.62 | 38 | 1 | 11.3 |
| North Atlanta CDP, DeKalb County | 15 861 | 2.13 | 0.31 | 958 | 851 | 95.0 | 2.47 | 0.66 | 4 688 | 68 | 69.3 |
| North Decatur CDP, DeKalb County | 7 962 | 2.02 | 0.31 | 524 | 898 | 89.0 | 1.62 | 0.42 | 1 503 | 45 | 74.7 |
| North Druid Hills CDP, DeKalb County | 9 760 | 2.13 | 0.32 | 311 | 715 | 88.5 | 1.66 | 0.47 | 3 267 | - | 84.6 |
| North High Shoals town, Oconee County | 146 | 3.37 | 0.48 | 23 | 12 | 94.6 | 1.44 | 0.30 | 5 | - | - |
| Norwood city, Warren County | 133 | 2.66 | 0.42 | 2 | 9 | 59.4 | 1.94 | 0.39 | 3 | 6 | - |
| Nunez town, Emanuel County | 67 | 2.52 | 0.44 | 4 | 6 | 66.7 | 2.84 | 0.51 | 4 | 9 | - |
| Oak Park town, Emanuel County | 129 | 2.87 | 0.49 | 19 | 13 | 74.5 | 2.06 | 0.53 | 11 | - | - |
| Oakwood city, Hall County | 1 044 | 3.28 | 0.52 | 23 | 23 | 85.5 | 2.23 | 0.57 | 490 | - | 33.4 |
| Ochlocknee town, Thomas County | 240 | 2.91 | 0.49 | 26 | 33 | 59.4 | 2.39 | 0.48 | 22 | - | - |
| Ocilla city, Irwin County | 1 085 | 2.60 | 0.44 | 32 | 109 | 74.3 | 2.71 | 0.63 | 159 | 4 | 8.9 |
| Oconee city, Washington County | 91 | 2.59 | 0.50 | 12 | 20 | 70.5 | 2.00 | 0.33 | - | - | - |
| Odum town, Wayne County | 165 | 2.48 | 0.40 | 21 | 35 | 63.3 | 2.40 | 0.47 | 6 | 2 | - |
| Offerman city, Pierce County | 159 | 2.47 | 0.45 | 20 | 32 | 71.3 | 2.50 | 0.56 | 4 | - | - |
| Oglethorpe city, Macon County | 473 | 2.46 | 0.40 | 7 | 93 | 73.9 | 2.51 | 0.57 | 53 | - | 18.7 |
| Oliver city, Screven County | 102 | 2.41 | 0.41 | 17 | 9 | 51.1 | 2.29 | 0.48 | 1 | - | - |

Table 24. Owner and Renter Household Characteristics: 2000—Con.

[Data based on a sample (except Tables 65-68). For information on confidentiality protection, coverage, sampling error, and nonsampling error, see Appendix G. For location of definitions, see "How to Use This Census Report"]

| State County Place | Owner-occupied housing units | | | | | | Renter-occupied housing units | | | | |
|---|------------------------------|------------------------|--------------------|----------------------------------|-----------------|--------------------------------------|-------------------------------|--------------------|----------------------------------|-----------------|--------------------------------------|
| | Occupied housing units | Average household size | Occupants per room | Year householder moved into unit | | Percent 1 unit, detached or attached | Average household size | Occupants per room | Year householder moved into unit | | Percent 5 or more units in structure |
| | | | | 1999 to March 2000 | 1969 or earlier | | | | 1999 to March 2000 | 1969 or earlier | |
| PLACE—Con. | | | | | | | | | | | |
| Omega city | 448 | 3.23 | 0.60 | 34 | 46 | 47.7 | 2.40 | 0.52 | 60 | - | 23.0 |
| Colquitt County (part) | - | - | (X) | - | - | (X) | - | (X) | - | - | (X) |
| Tift County (part) | 448 | 3.23 | 0.60 | 34 | 46 | 47.7 | 2.40 | 0.52 | 60 | - | 23.0 |
| Orchard Hill town, Spalding County | 87 | 2.32 | 0.42 | 9 | 7 | 57.6 | 2.24 | 0.49 | 13 | - | - |
| Oxford city, Newton County | 521 | 2.50 | 0.40 | 25 | 64 | 100.0 | 2.67 | 0.52 | 55 | 5 | 1.1 |
| Palmetto city | 1 160 | 3.04 | 0.50 | 55 | 127 | 92.0 | 2.38 | 0.49 | 285 | - | 23.4 |
| Coweta County (part) | 84 | 4.13 | 0.64 | - | 14 | 100.0 | 4.05 | 0.81 | - | - | - |
| Fulton County (part) | 1 076 | 2.93 | 0.49 | 55 | 113 | 91.2 | 2.30 | 0.47 | 285 | - | 24.6 |
| Panthersville CDP, DeKalb County | 4 137 | 2.88 | 0.43 | 108 | 69 | 96.9 | 2.74 | 0.67 | 984 | - | 71.0 |
| Parrott town, Terrell County | 71 | 2.28 | 0.34 | - | 24 | 87.9 | 3.69 | 0.68 | 8 | - | - |
| Patterson city, Pierce County | 263 | 2.30 | 0.38 | 10 | 63 | 92.4 | 2.92 | 0.60 | 20 | - | - |
| Pavo city | 313 | 2.25 | 0.39 | 9 | 60 | 66.9 | 2.09 | 0.45 | 21 | 2 | - |
| Brooks County (part) | 136 | 2.25 | 0.41 | - | 23 | 58.9 | 2.03 | 0.50 | 7 | 2 | - |
| Thomas County (part) | 177 | 2.24 | 0.38 | 9 | 37 | 72.7 | 2.15 | 0.41 | 14 | - | - |
| Payne city, Bibb County | 86 | 1.66 | 0.35 | - | 20 | 100.0 | 2.69 | 0.60 | 18 | 4 | 5.1 |
| Peachtree City city, Fayette County | 11 004 | 3.00 | 0.39 | 1 291 | 14 | 97.9 | 2.37 | 0.48 | 1 010 | - | 45.7 |
| Pearson city, Atkinson County | 648 | 2.76 | 0.50 | 25 | 56 | 52.9 | 2.87 | 0.67 | 132 | 4 | 18.8 |
| Pelham city, Mitchell County | 1 493 | 2.73 | 0.44 | 87 | 205 | 89.3 | 2.80 | 0.67 | 166 | 7 | 9.1 |
| Pembroke city, Bryan County | 821 | 2.75 | 0.45 | 71 | 93 | 71.1 | 2.95 | 0.59 | 112 | 2 | 3.0 |
| Pendergrass city, Jackson County | 171 | 3.02 | 0.50 | 4 | 4 | 78.0 | 2.64 | 0.54 | 39 | 3 | - |
| Perry city | 3 659 | 2.69 | 0.42 | 201 | 538 | 89.2 | 2.39 | 0.56 | 609 | 21 | 33.2 |
| Houston County (part) | 3 659 | 2.69 | 0.42 | 201 | 538 | 89.2 | 2.39 | 0.56 | 609 | 21 | 33.2 |
| Peach County (part) | - | - | (X) | - | - | (X) | - | (X) | - | - | (X) |
| Phillipsburg CDP, Tift County | 407 | 2.76 | 0.50 | 22 | 75 | 53.4 | 2.87 | 0.72 | 36 | 15 | - |
| Pinehurst city, Dooly County | 150 | 2.35 | 0.39 | 4 | 36 | 80.0 | 1.60 | 0.39 | 9 | - | - |
| Pine Lake city, DeKalb County | 268 | 2.03 | 0.38 | 30 | 17 | 100.0 | 2.21 | 0.48 | 53 | - | 33.3 |
| Pine Mountain town | 478 | 2.53 | 0.40 | 18 | 60 | 92.1 | 2.29 | 0.57 | 101 | 3 | 29.4 |
| Harris County (part) | 464 | 2.57 | 0.40 | 13 | 60 | 91.6 | 2.29 | 0.57 | 101 | 3 | 29.4 |
| Meriwether County (part) | 14 | 1.86 | 0.35 | 5 | - | 100.0 | - | (X) | - | - | (X) |
| Pineview town, Wilcox County | 185 | 2.64 | 0.47 | 19 | 33 | 66.4 | 1.67 | 0.35 | 7 | 7 | - |
| Pitts city, Wilcox County | 122 | 2.50 | 0.43 | 2 | 16 | 70.0 | 2.45 | 0.52 | 5 | - | - |
| Plains city, Sumter County | 207 | 2.56 | 0.41 | 4 | 50 | 82.7 | 2.29 | 0.45 | 12 | 8 | - |
| Plainville city, Gordon County | 106 | 2.31 | 0.45 | 4 | 15 | 87.1 | 3.17 | 0.61 | 19 | - | - |
| Pooler city, Chatham County | 2 267 | 2.82 | 0.45 | 284 | 210 | 90.9 | 2.38 | 0.52 | 157 | - | 15.1 |
| Portal town, Bulloch County | 229 | 2.17 | 0.37 | 16 | 30 | 78.8 | 4.08 | 0.84 | 14 | 4 | 5.0 |
| Porterdale town, Newton County | 450 | 2.71 | 0.50 | 21 | 91 | 98.8 | 2.74 | 0.60 | 95 | 6 | - |
| Port Wentworth city, Chatham County | 1 274 | 2.44 | 0.42 | 70 | 326 | 87.7 | 2.36 | 0.47 | 81 | - | 1.8 |
| Poulan city, Worth County | 358 | 2.63 | 0.46 | 9 | 75 | 70.0 | 2.65 | 0.55 | 21 | 5 | 2.6 |
| Powder Springs city, Cobb County | 4 071 | 3.07 | 0.47 | 457 | 163 | 96.8 | 3.53 | 0.67 | 217 | 10 | 3.7 |
| Preston town, Webster County | 191 | 2.43 | 0.38 | 15 | 18 | 70.4 | 3.02 | 0.75 | 21 | - | 36.7 |
| Pulaski town, Candler County | 73 | 2.65 | 0.45 | - | 12 | 66.7 | 2.86 | 0.68 | 8 | - | - |
| Putney CDP, Dougherty County | 1 148 | 2.51 | 0.42 | 92 | 107 | 80.3 | 3.32 | 0.63 | 41 | 26 | - |
| Quitman city, Brooks County | 1 710 | 2.55 | 0.42 | 45 | 228 | 93.9 | 2.84 | 0.65 | 175 | 20 | 13.7 |
| Ranger town, Gordon County | 37 | 2.35 | 0.37 | 4 | 3 | 57.7 | 1.91 | 0.46 | 3 | - | - |
| Raoul CDP, Habersham County | 258 | 2.88 | 0.53 | 57 | 19 | 44.2 | 2.62 | 0.55 | 27 | - | - |
| Ray City city, Berrien County | 298 | 2.28 | 0.39 | 14 | 40 | 67.3 | 2.75 | 0.59 | 76 | - | - |
| Rayle town, Wilkes County | 48 | 1.95 | 0.35 | - | 16 | 82.1 | 3.56 | 0.89 | 6 | 3 | - |
| Rebecca city, Turner County | 86 | 2.73 | 0.47 | 11 | 15 | 59.3 | 2.20 | 0.34 | 1 | 2 | - |
| Redan CDP, DeKalb County | 11 749 | 3.04 | 0.46 | 1 168 | 115 | 99.1 | 2.39 | 0.58 | 1 404 | - | 61.7 |
| Reed Creek CDP, Hart County | 982 | 2.15 | 0.36 | 70 | 89 | 79.4 | 2.49 | 0.50 | 14 | 15 | - |
| Register town, Bulloch County | 79 | 1.51 | 0.23 | 3 | 8 | 71.7 | 2.23 | 0.38 | 9 | 3 | - |
| Reidsville city, Tattnall County | 914 | 2.39 | 0.40 | 78 | 61 | 72.7 | 2.33 | 0.52 | 146 | 12 | 4.8 |
| Remerton city, Lowndes County | 439 | 2.24 | 0.49 | 16 | 4 | 93.6 | 1.82 | 0.49 | 244 | - | 31.0 |
| Rentz town, Laurens County | 151 | 2.49 | 0.37 | 8 | 19 | 78.8 | 2.45 | 0.50 | 15 | 2 | 12.1 |
| Resaca city, Gordon County | 292 | 2.85 | 0.48 | 21 | 25 | 72.7 | 2.48 | 0.60 | 41 | - | 36.7 |
| Rest Haven town | 49 | 1.97 | 0.34 | - | 8 | 48.3 | 3.35 | 0.60 | 9 | - | - |
| Gwinnett County (part) | 37 | 1.95 | 0.35 | - | 8 | 63.2 | 3.44 | 0.60 | 9 | - | - |
| Hall County (part) | 12 | 2.00 | 0.32 | - | - | 20.0 | 2.50 | 0.63 | - | - | - |
| Reynolds town, Taylor County | 445 | 2.34 | 0.39 | 11 | 94 | 81.3 | 2.27 | 0.49 | 38 | 9 | 10.5 |
| Rhine town, Dodge County | 185 | 2.32 | 0.42 | 11 | 36 | 76.9 | 2.05 | 0.45 | 11 | - | - |
| Riceboro city, Liberty County | 248 | 3.19 | 0.52 | 23 | 38 | 55.4 | 2.00 | 0.37 | 5 | 3 | - |
| Richland city, Stewart County | 621 | 2.60 | 0.45 | 11 | 95 | 71.3 | 2.28 | 0.56 | 45 | 9 | 17.3 |
| Richmond Hill city, Bryan County | 2 486 | 3.13 | 0.51 | 294 | 105 | 97.1 | 2.34 | 0.53 | 500 | - | 48.5 |
| Riddleville town, Washington County | 48 | 4.00 | 0.65 | 2 | 5 | 78.6 | 3.00 | 0.67 | 9 | - | - |
| Rincon city, Effingham County | 1 658 | 2.76 | 0.48 | 224 | 68 | 80.8 | 1.75 | 0.40 | 303 | 52 | 42.0 |
| Ringgold city, Catosa County | 1 023 | 2.39 | 0.39 | 99 | 73 | 90.1 | 1.93 | 0.45 | 210 | - | 37.7 |
| Riverdale city, Clayton County | 4 386 | 2.76 | 0.46 | 385 | 214 | 96.5 | 2.84 | 0.71 | 1 066 | - | 51.6 |
| Riverside town, Colquitt County | 19 | 4.27 | 0.90 | - | 4 | 36.4 | 1.88 | 0.39 | - | - | - |
| Roberta city, Crawford County | 303 | 2.15 | 0.35 | 2 | 47 | 94.7 | 2.43 | 0.54 | 31 | 4 | 21.2 |
| Robins AFB CDP, Houston County | 698 | - | (X) | - | - | (X) | 3.62 | 0.70 | 266 | 2 | 0.9 |
| Rochelle city, Wilcox County | 553 | 2.63 | 0.45 | 41 | 61 | 65.9 | 2.43 | 0.55 | 41 | 7 | 13.8 |
| Rockmart city, Polk County | 1 538 | 2.63 | 0.44 | 132 | 177 | 98.3 | 2.20 | 0.48 | 222 | 21 | 25.8 |
| Rocky Ford town, Screven County | 79 | 2.05 | 0.37 | - | 8 | 87.9 | 2.85 | 0.59 | 7 | - | - |
| Rome city, Floyd County | 13 229 | 2.45 | 0.39 | 615 | 1 599 | 96.7 | 2.54 | 0.59 | 2 527 | 149 | 26.9 |
| Roopville town, Carroll County | 80 | 2.25 | 0.37 | 2 | 10 | 91.1 | 3.13 | 0.54 | 14 | - | - |
| Rossville city, Walker County | 1 490 | 2.15 | 0.37 | 69 | 267 | 98.6 | 2.42 | 0.54 | 311 | - | 30.5 |
| Roswell city, Fulton County | 30 304 | 2.74 | 0.35 | 2 990 | 365 | 96.7 | 2.36 | 0.55 | 5 182 | 18 | 74.0 |

Table 24. Owner and Renter Household Characteristics: 2000—Con.

[Data based on a sample (except Tables 65-68). For information on confidentiality protection, coverage, sampling error, and nonsampling error, see Appendix G. For location of definitions, see "How to Use This Census Report"]

| State County Place | Owner-occupied housing units | | | | | | Renter-occupied housing units | | | | |
|--|------------------------------|------------------------|--------------------|----------------------------------|-----------------|--------------------------------------|-------------------------------|--------------------|----------------------------------|-----------------|--------------------------------------|
| | Occupied housing units | Average household size | Occupants per room | Year householder moved into unit | | Percent 1 unit, detached or attached | Average household size | Occupants per room | Year householder moved into unit | | Percent 5 or more units in structure |
| | | | | 1999 to March 2000 | 1969 or earlier | | | | 1999 to March 2000 | 1969 or earlier | |
| PLACE—Con. | | | | | | | | | | | |
| Royston city | 1 024 | 2.43 | 0.41 | 49 | 189 | 80.6 | 2.06 | 0.48 | 124 | 20 | 5.0 |
| Franklin County (part) | 767 | 2.29 | 0.40 | 49 | 140 | 79.0 | 2.07 | 0.47 | 90 | 20 | 5.4 |
| Hart County (part) | 257 | 2.85 | 0.45 | - | 49 | 85.1 | 2.03 | 0.49 | 34 | - | 3.7 |
| Madison County (part) | - | - | (X) | - | - | (X) | - | (X) | - | - | (X) |
| Rutledge city, Morgan County | 262 | 2.59 | 0.41 | 7 | 25 | 90.9 | 2.93 | 0.69 | 30 | - | 8.0 |
| St. Marys city, Camden County | 4 821 | 2.80 | 0.44 | 401 | 201 | 96.5 | 2.74 | 0.57 | 1 325 | - | 34.1 |
| St. Simons CDP, Glynn County | 6 262 | 2.15 | 0.32 | 563 | 289 | 90.2 | 2.07 | 0.43 | 836 | 5 | 30.4 |
| Sale City town, Mitchell County | 129 | 2.45 | 0.39 | 7 | 23 | 68.4 | 2.52 | 0.43 | 14 | 2 | - |
| Salem CDP, Upson County | 126 | 3.19 | 0.54 | 7 | 18 | 64.5 | 2.79 | 0.60 | - | - | - |
| Sandersville city, Washington County | 2 356 | 2.56 | 0.41 | 62 | 364 | 87.0 | 2.66 | 0.60 | 241 | 41 | 13.5 |
| Sandy Springs CDP, Fulton County | 39 219 | 2.45 | 0.31 | 2 653 | 1 466 | 87.8 | 1.93 | 0.50 | 12 339 | 49 | 86.8 |
| Santa Claus city, Toombs County | 66 | 2.14 | 0.37 | 1 | 8 | 100.0 | 2.82 | 0.67 | 18 | - | 13.6 |
| Sardis town, Burke County | 442 | 2.76 | 0.47 | 38 | 63 | 54.5 | 3.00 | 0.71 | 15 | - | 26.0 |
| Sasser town, Terrell County | 157 | 2.34 | 0.41 | - | 30 | 85.9 | 3.28 | 0.67 | 11 | 3 | 6.9 |
| Savannah city, Chatham County | 51 426 | 2.53 | 0.41 | 2 094 | 6 018 | 95.0 | 2.37 | 0.56 | 10 419 | 387 | 31.7 |
| Scotland city | 113 | 2.76 | 0.47 | 12 | 9 | 63.9 | 3.00 | 0.65 | 2 | 2 | - |
| Telfair County (part) | 98 | 2.87 | 0.48 | 7 | 9 | 66.7 | 3.00 | 0.65 | 2 | 2 | - |
| Wheeler County (part) | 15 | 2.07 | 0.39 | 5 | - | 46.7 | - | (X) | - | - | (X) |
| Scottsdale CDP, DeKalb County | 4 007 | 2.13 | 0.37 | 231 | 375 | 93.9 | 2.62 | 0.65 | 1 077 | 70 | 60.1 |
| Screven city, Wayne County | 2 911 | 2.41 | 0.42 | 11 | 52 | 75.6 | 2.11 | 0.42 | 22 | 2 | - |
| Senoia city, Coweta County | 619 | 2.80 | 0.45 | 122 | 34 | 93.2 | 2.81 | 0.60 | 47 | 3 | 6.8 |
| Shady Dale town, Jasper County | 86 | 3.00 | 0.55 | 5 | 6 | 66.7 | 2.76 | 0.55 | 2 | - | - |
| Shannon CDP, Floyd County | 713 | 2.52 | 0.47 | 73 | 136 | 96.3 | 2.35 | 0.55 | 44 | - | 19.4 |
| Sharon city, Taliaferro County | 41 | 2.83 | 0.49 | 2 | 4 | 62.9 | 1.83 | 0.32 | 2 | 4 | - |
| Sharpsburg town, Coweta County | 122 | 2.24 | 0.37 | 8 | 12 | 97.1 | 3.42 | 0.65 | 9 | - | - |
| Shellman city, Randolph County | 410 | 3.20 | 0.56 | 17 | 44 | 75.3 | 2.11 | 0.55 | 25 | 2 | 7.1 |
| Shiloh city, Harris County | 155 | 2.85 | 0.50 | 4 | 13 | 70.2 | 2.76 | 0.52 | 24 | - | - |
| Siloom town, Greene County | 125 | 2.33 | 0.44 | 1 | 21 | 68.2 | 2.94 | 0.52 | 4 | - | - |
| Skidaway Island CDP, Chatham County | 3 198 | 2.14 | 0.28 | 468 | 8 | 100.0 | 2.94 | 0.46 | 78 | - | 11.9 |
| Sky Valley city, Rabun County | 118 | 1.95 | 0.29 | 12 | 2 | 83.2 | 1.60 | 0.29 | 2 | - | - |
| Smithville city, Lee County | 266 | 2.95 | 0.54 | 6 | 39 | 54.1 | 2.74 | 0.56 | 12 | - | 4.3 |
| Smyrna city, Cobb County | 18 455 | 2.27 | 0.36 | 1 727 | 1 062 | 89.0 | 2.10 | 0.55 | 4 683 | 46 | 67.9 |
| Snellville city, Gwinnett County | 5 144 | 2.94 | 0.40 | 613 | 157 | 99.3 | 2.28 | 0.43 | 264 | - | - |
| Social Circle city | 1 167 | 2.82 | 0.47 | 143 | 129 | 94.2 | 2.63 | 0.61 | 166 | 20 | 4.3 |
| Newton County (part) | - | - | (X) | - | - | (X) | - | (X) | - | - | (X) |
| Walton County (part) | 1 167 | 2.82 | 0.47 | 143 | 129 | 94.2 | 2.63 | 0.61 | 166 | 20 | 4.3 |
| Soperton city, Treutlen County | 1 093 | 2.62 | 0.46 | 59 | 130 | 67.0 | 2.28 | 0.49 | 155 | 22 | 11.5 |
| Sparks town, Cook County | 652 | 2.48 | 0.45 | 84 | 85 | 51.8 | 3.05 | 0.69 | 49 | 5 | 3.8 |
| Sparta city, Hancock County | 626 | 2.46 | 0.40 | 21 | 133 | 77.0 | 2.05 | 0.43 | 92 | 17 | 30.3 |
| Springfield city, Effingham County | 603 | 2.57 | 0.43 | 60 | 75 | 95.0 | 2.15 | 0.51 | 100 | 2 | 26.9 |
| Stapleton city, Jefferson County | 103 | 2.30 | 0.39 | 8 | 20 | 72.8 | 2.36 | 0.50 | 13 | - | - |
| Statesboro city, Bulloch County | 8 591 | 2.53 | 0.39 | 210 | 481 | 90.1 | 2.13 | 0.54 | 3 503 | 49 | 48.6 |
| Statham city, Barrow County | 730 | 2.74 | 0.48 | 119 | 89 | 81.1 | 2.92 | 0.65 | 73 | 3 | 15.4 |
| Stillmore town, Emanuel County | 223 | 2.95 | 0.50 | 17 | 27 | 52.0 | 4.44 | 0.98 | 28 | 2 | - |
| Stockbridge city, Henry County | 3 699 | 2.59 | 0.41 | 789 | 128 | 91.5 | 2.60 | 0.58 | 439 | - | 50.9 |
| Stone Mountain city, DeKalb County | 2 421 | 2.80 | 0.45 | 151 | 93 | 95.5 | 2.82 | 0.62 | 392 | 16 | 35.4 |
| Sugar Hill city, Gwinnett County | 3 960 | 2.91 | 0.43 | 495 | 149 | 89.8 | 2.38 | 0.52 | 277 | 35 | 26.1 |
| Summertown town, Emanuel County | 51 | 2.86 | 0.50 | 5 | 9 | 69.0 | 2.00 | 0.35 | 2 | - | - |
| Summersville city, Chattooga County | 1 844 | 2.34 | 0.42 | 135 | 335 | 85.1 | 2.39 | 0.53 | 367 | - | 13.4 |
| Sumner town, Worth County | 104 | 2.73 | 0.45 | 10 | 10 | 61.0 | 3.50 | 0.66 | 7 | - | - |
| Sunny Side city, Spalding County | 49 | 2.21 | 0.37 | 4 | 15 | 100.0 | 3.25 | 0.76 | 2 | - | - |
| Sunnyside CDP, Ware County | 526 | 2.34 | 0.36 | 42 | 102 | 100.0 | 2.47 | 0.45 | 69 | - | - |
| Sunset Village CDP, Upson County | 364 | 2.54 | 0.44 | 55 | 41 | 79.5 | 3.05 | 0.67 | 15 | - | - |
| Surrency town, Appling County | 98 | 2.73 | 0.48 | 2 | 21 | 80.2 | 3.58 | 0.74 | 3 | - | - |
| Suwanee city, Gwinnett County | 3 030 | 3.27 | 0.40 | 431 | 29 | 100.0 | 1.80 | 0.41 | 539 | - | 83.7 |
| Swainsboro city, Emanuel County | 2 694 | 2.62 | 0.45 | 83 | 365 | 91.8 | 2.33 | 0.57 | 357 | 32 | 10.3 |
| Sycamore city, Turner County | 181 | 2.22 | 0.39 | 2 | 20 | 74.6 | 3.70 | 0.65 | 12 | 5 | - |
| Sylvania city, Screven County | 1 137 | 2.25 | 0.35 | 40 | 192 | 96.1 | 2.03 | 0.43 | 178 | 44 | 8.0 |
| Sylvester city, Worth County | 2 229 | 2.62 | 0.44 | 105 | 240 | 82.5 | 2.66 | 0.63 | 224 | 30 | 14.8 |
| Talbotton city, Talbot County | 373 | 2.81 | 0.50 | 20 | 58 | 62.7 | 2.30 | 0.55 | 23 | 3 | 36.2 |
| Talking Rock town, Pickens County | 18 | 3.29 | 0.58 | 2 | 10 | 85.7 | 1.00 | 0.18 | - | - | - |
| Tallapoosa city, Haralson County | 1 238 | 2.44 | 0.41 | 45 | 216 | 93.9 | 2.03 | 0.45 | 129 | 17 | 10.7 |
| Tallah Falls town | 80 | 2.25 | 0.41 | - | 4 | 87.5 | 2.19 | 0.45 | 3 | 1 | - |
| Habersham County (part) | 31 | 2.44 | 0.44 | - | 2 | 100.0 | 2.08 | 0.45 | 3 | - | - |
| Rabun County (part) | 49 | 2.17 | 0.40 | - | 2 | 82.6 | 2.67 | 0.47 | - | 1 | - |
| Talmo town, Jackson County | 137 | 3.27 | 0.53 | 7 | 9 | 88.6 | 3.71 | 1.03 | 58 | - | - |
| Tarrytown village, Montgomery County | 39 | 2.43 | 0.49 | - | 4 | 56.5 | 3.56 | 0.66 | 7 | 2 | - |
| Taylorville town | 97 | 2.36 | 0.42 | 10 | 19 | 92.9 | 2.67 | 0.53 | 6 | - | - |
| Bartow County (part) | 83 | 2.27 | 0.39 | 10 | 16 | 93.2 | 2.80 | 0.58 | 4 | - | - |
| Polk County (part) | 14 | 2.92 | 0.57 | - | 3 | 91.7 | 2.00 | 0.33 | 2 | - | - |
| Temple city | 864 | 2.69 | 0.48 | 103 | 80 | 87.8 | 3.12 | 0.65 | 100 | 4 | - |
| Carroll County (part) | 864 | 2.69 | 0.48 | 103 | 80 | 87.8 | 3.12 | 0.65 | 100 | 4 | - |
| Haralson County (part) | - | - | (X) | - | - | (X) | - | (X) | - | - | (X) |
| Tennille city, Washington County | 630 | 2.50 | 0.40 | 27 | 137 | 83.2 | 2.43 | 0.52 | 68 | 17 | 6.3 |
| Thomaston city, Upson County | 3 892 | 2.30 | 0.39 | 156 | 702 | 98.3 | 2.44 | 0.57 | 521 | 88 | 14.3 |
| Thomasville city, Thomas County | 6 993 | 2.57 | 0.40 | 366 | 1 069 | 96.7 | 2.35 | 0.53 | 930 | 63 | 28.2 |
| Thomson city, McDuffie County | 2 616 | 2.64 | 0.43 | 124 | 321 | 91.2 | 2.27 | 0.55 | 463 | 46 | 21.3 |
| Thunderbolt town, Chatham County | 1 026 | 2.15 | 0.38 | 26 | 136 | 75.9 | 2.20 | 0.51 | 131 | 7 | 39.2 |
| Tifton city, Tift County | 5 437 | 2.45 | 0.40 | 273 | 437 | 83.7 | 2.57 | 0.61 | 1 243 | 27 | 29.7 |
| Tiger town, Rabun County | 125 | 1.95 | 0.39 | 6 | 22 | 66.3 | 3.43 | 0.69 | 9 | 2 | - |
| Tignall town, Wilkes County | 276 | 2.28 | 0.39 | 12 | 48 | 68.6 | 2.43 | 0.52 | 20 | 4 | 2.4 |
| Toccoa city, Stephens County | 3 909 | 2.31 | 0.37 | 138 | 534 | 94.9 | 2.23 | 0.50 | 596 | 26 | 13.1 |

Table 24. Owner and Renter Household Characteristics: 2000—Con.

[Data based on a sample (except Tables 65-68). For information on confidentiality protection, coverage, sampling error, and nonsampling error, see Appendix G. For location of definitions, see "How to Use This Census Report"]

| State County Place | Owner-occupied housing units | | | | | | Renter-occupied housing units | | | | |
|---|------------------------------|------------------------|--------------------|----------------------------------|-----------------|--------------------------------------|-------------------------------|--------------------|----------------------------------|-----------------|--------------------------------------|
| | Occupied housing units | Average household size | Occupants per room | Year householder moved into unit | | Percent 1 unit, detached or attached | Average household size | Occupants per room | Year householder moved into unit | | Percent 5 or more units in structure |
| | | | | 1999 to March 2000 | 1969 or earlier | | | | 1999 to March 2000 | 1969 or earlier | |
| PLACE—Con. | | | | | | | | | | | |
| Toomsboro town, Wilkinson County | 217 | 2.65 | 0.46 | 10 | 51 | 75.3 | 3.14 | 0.59 | 13 | 1 | - |
| Trenton city, Dade County | 805 | 2.53 | 0.42 | 39 | 113 | 94.7 | 2.14 | 0.51 | 121 | 2 | 36.6 |
| Trion town, Chattooga County | 816 | 2.34 | 0.40 | 11 | 173 | 97.6 | 2.32 | 0.53 | 120 | 15 | 33.8 |
| Tucker CDP, DeKalb County | 10 451 | 2.42 | 0.33 | 766 | 1 168 | 98.2 | 2.80 | 0.58 | 1 216 | 30 | 40.3 |
| Tunnel Hill city, Whitfield County | 445 | 2.73 | 0.43 | 12 | 74 | 94.6 | 2.37 | 0.48 | 30 | - | - |
| Turin town, Coweta County | 66 | 2.53 | 0.40 | - | 14 | 82.8 | 2.13 | 0.40 | 5 | - | - |
| Twin City city, Emanuel County | 535 | 2.75 | 0.47 | 45 | 57 | 58.3 | 2.28 | 0.51 | 35 | 3 | 13.6 |
| Tybee Island city, Chatham County | 1 580 | 2.05 | 0.35 | 140 | 101 | 80.6 | 2.14 | 0.48 | 171 | - | 8.6 |
| Tyrone town, Fayette County | 1 356 | 2.97 | 0.42 | 120 | 64 | 96.3 | 2.03 | 0.40 | 93 | - | - |
| Ty Ty city, Tift County | 266 | 3.09 | 0.58 | 21 | 24 | 50.2 | 1.91 | 0.44 | 50 | - | - |
| Unadilla city, Dooly County | 655 | 2.47 | 0.43 | 28 | 74 | 74.1 | 2.51 | 0.62 | 72 | 6 | 15.9 |
| Union City city, Fulton County | 4 962 | 2.47 | 0.44 | 155 | 74 | 77.1 | 2.13 | 0.56 | 1 208 | 18 | 65.3 |
| Union Point city, Greene County | 654 | 2.37 | 0.41 | 16 | 114 | 80.0 | 2.52 | 0.56 | 82 | 11 | 5.3 |
| Unionville CDP, Tift County | 700 | 2.64 | 0.45 | 27 | 158 | 66.2 | 2.39 | 0.50 | 43 | 8 | 5.4 |
| Uvalda city, Montgomery County | 202 | 2.65 | 0.48 | 8 | 23 | 63.4 | 2.89 | 0.62 | 17 | 2 | 5.3 |
| Valdosta city, Lowndes County | 16 743 | 2.61 | 0.41 | 810 | 1 172 | 95.1 | 2.41 | 0.56 | 4 210 | 130 | 34.7 |
| Varnell city, Whitfield County | 490 | 3.00 | 0.50 | 86 | 34 | 92.4 | 2.58 | 0.55 | 29 | - | - |
| Vernonburg town, Chatham County | 58 | 2.93 | 0.36 | - | 9 | 100.0 | 1.00 | 0.20 | 2 | - | - |
| Vidalia city | 4 219 | 2.46 | 0.38 | 201 | 421 | 94.1 | 2.44 | 0.51 | 754 | 62 | 13.5 |
| Montgomery County (part) | 76 | 2.84 | 0.38 | 13 | - | 100.0 | 0.50 | 0.08 | 6 | - | - |
| Toombs County (part) | 4 143 | 2.45 | 0.38 | 188 | 421 | 93.9 | 2.44 | 0.52 | 748 | 62 | 13.6 |
| Vidette city, Burke County | 49 | 2.52 | 0.39 | 3 | 11 | 76.2 | 0.86 | 0.26 | - | - | - |
| Vienna city, Dooly County | 1 091 | 2.87 | 0.48 | 93 | 95 | 70.5 | 2.54 | 0.65 | 154 | 13 | 23.1 |
| Villa Rica city | 1 478 | 2.64 | 0.44 | 99 | 144 | 95.9 | 2.62 | 0.57 | 271 | 14 | 19.0 |
| Carroll County (part) | 1 413 | 2.58 | 0.43 | 73 | 144 | 95.7 | 2.64 | 0.57 | 262 | 14 | 19.3 |
| Douglas County (part) | 65 | 3.54 | 0.62 | 26 | - | 100.0 | 1.56 | 0.39 | 9 | - | - |
| Vinings CDP, Cobb County | 5 127 | 2.25 | 0.29 | 110 | 40 | 91.1 | 1.72 | 0.44 | 2 320 | - | 90.9 |
| Waco city, Haralson County | 186 | 2.33 | 0.43 | 9 | 28 | 80.3 | 2.90 | 0.55 | 29 | 3 | 8.5 |
| Wadley city, Jefferson County | 770 | 2.35 | 0.43 | 30 | 95 | 61.5 | 3.04 | 0.77 | 61 | 21 | 38.1 |
| Waleska city, Cherokee County | 112 | 1.61 | 0.24 | 2 | 17 | 100.0 | 2.45 | 0.46 | 12 | - | - |
| Walnut Grove town, Walton County | 446 | 2.90 | 0.47 | 77 | 8 | 79.0 | 2.28 | 0.43 | 31 | - | - |
| Walthourville city, Liberty County | 1 331 | 2.95 | 0.51 | 123 | 26 | 72.0 | 2.99 | 0.64 | 516 | - | 1.2 |
| Warm Springs city, Meriwether County | 192 | 2.28 | 0.36 | 10 | 51 | 85.5 | 2.46 | 0.63 | 23 | - | 8.8 |
| Warner Robins city | 19 658 | 2.47 | 0.42 | 1 317 | 1 558 | 93.8 | 2.47 | 0.59 | 4 247 | 23 | 38.0 |
| Houston County (part) | 19 652 | 2.46 | 0.42 | 1 317 | 1 558 | 93.9 | 2.47 | 0.59 | 4 247 | 23 | 38.0 |
| Peach County (part) | 6 | 2.50 | 0.54 | - | - | - | - | (X) | - | - | (X) |
| Warrenton city, Warren County | 815 | 2.55 | 0.43 | 37 | 119 | 71.5 | 2.35 | 0.53 | 125 | 17 | 21.4 |
| Warwick city, Worth County | 158 | 2.54 | 0.50 | 10 | 16 | 55.3 | 3.63 | 0.86 | 6 | - | 34.3 |
| Washington city, Wilkes County | 1 828 | 2.55 | 0.41 | 72 | 192 | 87.7 | 2.15 | 0.46 | 126 | 19 | 7.2 |
| Watkinsville town, Oconee County | 835 | 2.53 | 0.41 | 77 | 57 | 95.0 | 2.42 | 0.48 | 136 | - | 1.7 |
| Waverly Hall town, Harris County | 240 | 2.31 | 0.39 | 14 | 53 | 92.4 | 2.31 | 0.52 | 15 | 7 | 4.8 |
| Waycross city | 6 172 | 2.47 | 0.40 | 279 | 904 | 90.3 | 2.32 | 0.53 | 1 269 | 43 | 17.0 |
| Pierce County (part) | - | - | (X) | - | - | (X) | - | (X) | - | - | (X) |
| Ware County (part) | 6 172 | 2.47 | 0.40 | 279 | 904 | 90.3 | 2.32 | 0.53 | 1 269 | 43 | 17.0 |
| Waynesboro city, Burke County | 2 189 | 2.45 | 0.42 | 62 | 211 | 94.8 | 2.59 | 0.61 | 318 | - | 17.1 |
| Weston town, Webster County | 27 | 2.39 | 0.37 | 3 | - | 66.7 | 2.67 | 0.55 | - | - | - |
| West Point city | 1 320 | 2.38 | 0.35 | 99 | 197 | 95.2 | 2.91 | 0.61 | 186 | 8 | 8.2 |
| Harris County (part) | 284 | 2.38 | 0.33 | 34 | 38 | 100.0 | 2.23 | 0.70 | 10 | - | 76.9 |
| Troup County (part) | 1 036 | 2.38 | 0.36 | 65 | 159 | 92.9 | 2.96 | 0.61 | 176 | 8 | 2.9 |
| Whigham city, Grady County | 187 | 2.82 | 0.46 | 12 | 25 | 69.9 | 2.65 | 0.57 | 24 | - | - |
| White city, Bartow County | 256 | 2.53 | 0.43 | 17 | 39 | 79.4 | 2.96 | 0.62 | 40 | 6 | 3.3 |
| Whitemarsh Island CDP, Chatham County | 2 340 | 2.82 | 0.43 | 207 | 51 | 100.0 | 1.77 | 0.37 | 433 | - | 44.0 |
| White Plains city, Greene County | 115 | 3.11 | 0.51 | 3 | 17 | 69.4 | 2.70 | 0.52 | 18 | - | - |
| Whitesburg town, Carroll County | 236 | 2.30 | 0.40 | 6 | 58 | 79.5 | 2.62 | 0.50 | 48 | - | - |
| Willacoochee city, Atkinson County | 530 | 2.67 | 0.45 | 41 | 40 | 53.6 | 2.81 | 0.64 | 57 | 5 | 11.0 |
| Williamson town, Pike County | 117 | 2.80 | 0.46 | 4 | 17 | 81.0 | 2.82 | 0.64 | 21 | - | - |
| Wilmington Island CDP, Chatham County | 5 613 | 2.83 | 0.41 | 550 | 224 | 96.8 | 1.62 | 0.38 | 773 | - | 47.9 |
| Winder city, Barrow County | 3 908 | 2.70 | 0.44 | 234 | 330 | 92.8 | 2.19 | 0.51 | 730 | 64 | 23.3 |
| Winterville city, Clarke County | 413 | 2.73 | 0.44 | 36 | 33 | 97.3 | 1.66 | 0.34 | 33 | - | - |
| Woodbine city, Camden County | 415 | 2.70 | 0.45 | 18 | 50 | 80.1 | 2.98 | 0.66 | 44 | 2 | 11.6 |
| Woodbury city, Meriwether County | 472 | 2.47 | 0.42 | 26 | 118 | 81.5 | 3.24 | 0.66 | 25 | 4 | - |
| Woodland city, Talbot County | 192 | 2.32 | 0.43 | - | 51 | 55.8 | 2.60 | 0.47 | 4 | 2 | - |
| Woodstock city, Cherokee County | 3 845 | 2.54 | 0.37 | 609 | 89 | 98.1 | 2.36 | 0.57 | 563 | - | 51.5 |
| Woodville city, Greene County | 131 | 3.01 | 0.49 | 3 | 10 | 79.1 | 2.94 | 0.53 | 6 | 2 | - |
| Woolsey town, Fayette County | 56 | 3.00 | 0.39 | - | 8 | 100.0 | 3.00 | 0.46 | 2 | - | - |
| Wrens city, Jefferson County | 916 | 2.53 | 0.46 | 29 | 148 | 87.3 | 2.77 | 0.75 | 98 | 16 | 23.0 |
| Wrightsville city, Johnson County | 882 | 2.45 | 0.43 | 9 | 134 | 73.9 | 2.56 | 0.62 | 136 | 8 | 23.8 |
| Yatesville town, Upson County | 170 | 2.61 | 0.45 | 10 | 56 | 76.9 | 2.78 | 0.52 | 3 | 6 | - |
| Young Harris city, Towns County | 110 | 2.04 | 0.32 | 4 | 20 | 95.2 | 3.23 | 0.55 | 11 | - | - |
| Zebulon city, Pike County | 466 | 2.85 | 0.45 | 16 | 33 | 84.5 | 2.27 | 0.54 | 87 | 7 | 28.0 |

Table 25. Home Value: 2000

[Data based on a sample (except Tables 65-68). For information on confidentiality protection, coverage, sampling error, and nonsampling error, see Appendix G. For location of definitions, see "How to Use This Census Report"]

| State County County Subdivision Place | Specified owner- occupied housing units | Value of home | | | | | | | |
|--|---|-----------------------|----------------------------|------------------------------|------------------------------|------------------------------|------------------------------|----------------------|---------------------|
| | | Less than \$50,000 | \$50,000 to \$99,999 | \$100,000 to \$149,999 | \$150,000 to \$199,999 | \$200,000 to \$299,999 | \$300,000 to \$499,999 | \$500,000 or more | Median (dollars) |
| The State | 1 596 408 | 151 952 | 545 851 | 411 817 | 211 796 | 163 422 | 81 487 | 30 083 | 111 200 |
| Appling County | 2 416 | 898 | 1 083 | 303 | 101 | 17 | 5 | 9 | 63 700 |
| Altamaha River CCD | 272 | 89 | 83 | 78 | 17 | - | 5 | - | 68 300 |
| Baxley CCD | 1 519 | 592 | 696 | 135 | 74 | 17 | - | 5 | 59 600 |
| Baxley city (part) | 728 | 364 | 301 | 37 | 14 | 12 | - | - | 50 000 |
| Satilla Creek CCD | 375 | 140 | 169 | 60 | 6 | - | - | - | 75 000 |
| Baxley city (part) | - | - | - | - | - | - | - | - | - |
| Graham city | 62 | 35 | 26 | 1 | - | - | - | - | 43 300 |
| Surrency-Thornton CCD | 250 | 77 | 135 | 30 | 4 | - | - | 4 | 66 800 |
| Baxley city (part) | - | - | - | - | - | - | - | - | - |
| Surrency town | 67 | 30 | 27 | 6 | 4 | - | - | - | 52 700 |
| Atkinson County | 828 | 447 | 268 | 57 | 37 | 10 | 9 | - | 46 700 |
| Axson CCD | 149 | 105 | 38 | - | 6 | - | - | - | 35 600 |
| Pearson CCD | 436 | 196 | 156 | 46 | 25 | 4 | 9 | - | 53 900 |
| Pearson city | 193 | 115 | 56 | 16 | - | 4 | 2 | - | 44 200 |
| Willacoochee CCD | 243 | 146 | 74 | 11 | 6 | 6 | - | - | 42 300 |
| Willacoochee city | 182 | 131 | 47 | 4 | - | - | - | - | 36 200 |
| Bacon County | 1 476 | 650 | 598 | 121 | 83 | 16 | 8 | - | 56 500 |
| Alma CCD | 1 129 | 517 | 438 | 81 | 69 | 16 | 8 | - | 56 800 |
| Alma city (part) | 592 | 284 | 220 | 26 | 62 | - | - | - | 55 200 |
| Rockingham CCD | 347 | 133 | 160 | 40 | 14 | - | - | - | 56 200 |
| Alma city (part) | - | - | - | - | - | - | - | - | - |
| Baker County | 499 | 190 | 218 | 61 | 18 | 12 | - | - | 62 700 |
| Milford CCD | 191 | 67 | 83 | 36 | 5 | - | - | - | 67 000 |
| Newton CCD | 308 | 123 | 135 | 25 | 13 | 12 | - | - | 60 800 |
| Newton city | 108 | 53 | 45 | 10 | - | - | - | - | 50 600 |
| Baldwin County | 6 207 | 1 155 | 2 990 | 995 | 613 | 322 | 116 | 16 | 79 800 |
| Coopers CCD | 759 | 230 | 436 | 43 | 40 | 10 | - | - | 62 700 |
| Milledgeville city (part) | 8 | - | 8 | - | - | - | - | - | 55 000 |
| Milledgeville-Midway-Hardwick CCD | 4 762 | 810 | 2 222 | 838 | 522 | 252 | 102 | 16 | 84 100 |
| Midway-Hardwick CDP | 562 | 177 | 368 | 17 | - | - | - | - | 64 400 |
| Milledgeville city (part) | 2 130 | 408 | 1 013 | 435 | 209 | 65 | - | - | 83 300 |
| Union Point CCD | 686 | 115 | 332 | 114 | 51 | 60 | 14 | - | 78 300 |
| Milledgeville city (part) | 7 | - | 7 | - | - | - | - | - | 55 000 |
| Banks County | 1 782 | 230 | 761 | 545 | 167 | 62 | 3 | 14 | 92 400 |
| Baldwin CCD | 614 | 99 | 263 | 149 | 90 | 10 | 3 | - | 89 800 |
| Alto town (part) | 15 | 3 | 10 | 2 | - | - | - | - | 74 200 |
| Baldwin city (part) | 98 | 16 | 45 | 24 | 10 | - | 3 | - | 86 700 |
| Davis Academy CCD | 248 | 32 | 100 | 95 | 10 | 11 | - | - | 86 800 |
| Homer CCD | 377 | 32 | 176 | 107 | 25 | 28 | - | 9 | 93 500 |
| Homer town | 86 | - | 52 | 21 | 13 | - | - | - | 90 000 |
| Maysville CCD | 543 | 67 | 222 | 194 | 42 | 13 | - | 5 | 96 400 |
| Gillsville city (part) | 8 | 2 | 6 | - | - | - | - | - | 76 700 |
| Lula city (part) | 13 | 2 | 7 | 4 | - | - | - | - | 79 000 |
| Maysville town (part) | 193 | 15 | 102 | 42 | 21 | 13 | - | - | 91 500 |
| Barrow County | 9 438 | 321 | 4 030 | 3 836 | 579 | 499 | 124 | 49 | 103 400 |
| Auburn CCD | 3 276 | 39 | 1 340 | 1 527 | 156 | 102 | 63 | 49 | 105 800 |
| Auburn city (part) | 1 497 | 21 | 788 | 625 | 43 | 20 | - | - | 98 700 |
| Braselton town (part) | 78 | 2 | 1 | 2 | 4 | 3 | 19 | 47 | 544 400 |
| Carl town | 64 | - | 43 | 17 | - | 2 | - | 2 | 83 500 |
| Bethlehem CCD | 1 658 | 45 | 503 | 999 | 41 | 70 | - | - | 110 200 |
| Bethlehem town | 165 | 20 | 55 | 84 | 6 | - | - | - | 102 800 |
| Winder city (part) | - | - | - | - | - | - | - | - | - |
| Statham CCD | 1 062 | 83 | 572 | 249 | 81 | 75 | 2 | - | 93 700 |
| Statham city | 448 | 31 | 310 | 92 | 7 | 6 | 2 | - | 90 000 |
| Winder CCD | 3 442 | 154 | 1 615 | 1 061 | 301 | 252 | 59 | - | 98 900 |
| Winder city (part) | 1 938 | 115 | 990 | 476 | 170 | 157 | 30 | - | 94 700 |
| Bartow County | 15 202 | 943 | 6 725 | 4 683 | 1 634 | 948 | 235 | 34 | 99 600 |
| Adairsville CCD | 1 524 | 135 | 820 | 347 | 133 | 80 | 9 | - | 85 000 |
| Adairsville city | 459 | 94 | 245 | 44 | 55 | 21 | - | - | 71 300 |
| Cartersville CCD | 8 340 | 447 | 3 703 | 2 635 | 823 | 557 | 159 | 16 | 100 300 |
| Cartersville city (part) | 3 241 | 280 | 1 214 | 867 | 437 | 310 | 124 | 9 | 106 600 |
| Emerson city (part) | - | - | - | - | - | - | - | - | - |
| Euharlee city (part) | 204 | 5 | 131 | 63 | 5 | - | - | - | 89 200 |
| Emerson CCD | 1 573 | 94 | 600 | 628 | 132 | 103 | 16 | - | 107 200 |
| Cartersville city (part) | - | - | - | - | - | - | - | - | - |
| Emerson city (part) | 206 | 23 | 138 | 39 | 2 | 4 | - | - | 78 800 |
| Euharlee-Taylorville CCD | 1 411 | 85 | 655 | 439 | 153 | 77 | 2 | - | 98 700 |
| Euharlee city (part) | 565 | 4 | 261 | 256 | 34 | 10 | - | - | 101 800 |
| Taylorville town (part) | 63 | 7 | 23 | 13 | 15 | 3 | 2 | - | 103 400 |
| Kingston CCD | 725 | 86 | 331 | 160 | 89 | 34 | 9 | 16 | 88 700 |
| Kingston city | 132 | 38 | 69 | 12 | - | 7 | 6 | - | 69 400 |
| White-Pine Log CCD | 1 629 | 96 | 616 | 474 | 304 | 97 | 40 | 2 | 110 100 |
| Cartersville city (part) | - | - | - | - | - | - | - | - | - |
| White city | 126 | 7 | 91 | 15 | 8 | 5 | - | - | 75 000 |
| Ben Hill County | 3 022 | 1 123 | 1 385 | 378 | 95 | 41 | - | - | 60 700 |
| Fitzgerald CCD | 2 837 | 1 074 | 1 282 | 345 | 95 | 41 | - | - | 59 500 |
| Fitzgerald city (part) | 1 671 | 778 | 752 | 105 | 29 | 7 | - | - | 52 500 |
| Little House Creek CCD | 185 | 49 | 103 | 33 | - | - | - | - | 77 000 |
| Fitzgerald city (part) | - | - | - | - | - | - | - | - | - |
| Berrien County | 2 388 | 762 | 1 115 | 297 | 136 | 72 | 6 | - | 70 700 |
| Alapaha CCD | 216 | 70 | 114 | 27 | 2 | 3 | - | - | 65 500 |
| Alapaha town | 105 | 40 | 58 | 4 | - | 3 | - | - | 65 000 |
| Enigma CCD | 320 | 111 | 143 | 42 | 10 | 14 | - | - | 68 100 |
| Enigma town | 109 | 51 | 54 | 4 | - | - | - | - | 51 800 |
| Nashville CCD | 1 525 | 493 | 694 | 179 | 104 | 49 | 6 | - | 70 900 |
| Nashville city | 894 | 344 | 427 | 73 | 31 | 13 | 6 | - | 64 700 |
| Ray City CCD | 327 | 88 | 164 | 49 | 20 | 6 | - | - | 72 800 |
| Ray City city | 101 | 41 | 55 | 5 | - | - | - | - | 59 500 |

Table 25. Home Value: 2000—Con.

[Data based on a sample (except Tables 65-68). For information on confidentiality protection, coverage, sampling error, and nonsampling error, see Appendix G. For location of definitions, see "How to Use This Census Report"]

| State County County Subdivision Place | Specified owner- occupied housing units | Value of home | | | | | | | |
|--|---|-----------------------|----------------------------|------------------------------|------------------------------|------------------------------|------------------------------|----------------------|---------------------|
| | | Less than \$50,000 | \$50,000 to \$99,999 | \$100,000 to \$149,999 | \$150,000 to \$199,999 | \$200,000 to \$299,999 | \$300,000 to \$499,999 | \$500,000 or more | Median (dollars) |
| | | Bibb County | 31 802 | 6 077 | 13 727 | 6 714 | 2 658 | 1 543 | 828 |
| Lizella CCD | 4 175 | 129 | 1 547 | 1 453 | 633 | 268 | 132 | 13 | 111 700 |
| Macon city (part) | - | - | - | - | - | - | - | - | - |
| Macon CCD | 23 589 | 5 335 | 10 527 | 3 861 | 1 748 | 1 193 | 689 | 236 | 77 700 |
| Macon city (part) | 18 001 | 5 113 | 8 924 | 2 271 | 854 | 419 | 255 | 165 | 67 900 |
| Payne city | 47 | 47 | - | - | - | - | - | - | 27 300 |
| Rutland CCD | 2 736 | 154 | 932 | 1 307 | 272 | 71 | - | - | 108 000 |
| Swift Creek CCD | 1 302 | 459 | 721 | 93 | 5 | 11 | 7 | 6 | 60 900 |
| Macon city (part) | - | - | - | - | - | - | - | - | - |
| Bleckley County | 2 078 | 677 | 975 | 306 | 71 | 40 | 9 | - | 66 500 |
| Cochran CCD | 1 898 | 664 | 814 | 300 | 71 | 40 | 9 | - | 66 000 |
| Cochran city | 845 | 323 | 355 | 118 | 17 | 32 | - | - | 63 400 |
| Salem CCD | 180 | 13 | 161 | 6 | - | - | - | - | 69 000 |
| Allentown town (part) | - | - | - | - | - | - | - | - | - |
| Brantley County | 1 514 | 604 | 586 | 237 | 65 | 9 | 13 | - | 60 900 |
| Hoboken CCD | 645 | 223 | 265 | 111 | 26 | 7 | 13 | - | 69 900 |
| Hoboken city | 83 | 24 | 45 | 12 | 2 | - | - | - | 63 800 |
| Nahunta CCD | 567 | 265 | 219 | 74 | 7 | 2 | - | - | 52 300 |
| Nahunta city | 145 | 85 | 45 | 13 | - | 2 | - | - | 41 100 |
| Waynesville CCD | 302 | 116 | 102 | 52 | 32 | - | - | - | 65 600 |
| Brooks County | 2 350 | 811 | 941 | 427 | 99 | 66 | 6 | - | 67 900 |
| Barney CCD | 93 | 48 | 30 | 15 | - | - | - | - | 48 300 |
| Barwick-Pavo CCD | 237 | 94 | 102 | 26 | 2 | 13 | - | - | 57 700 |
| Barwick town (part) | 33 | 18 | 11 | 4 | - | - | - | - | 45 000 |
| Pavo city (part) | 61 | 39 | 16 | 4 | 2 | - | - | - | 34 200 |
| Dixie CCD | 212 | 97 | 66 | 20 | 14 | 15 | - | - | 57 500 |
| Empress CCD | 78 | 27 | 32 | 13 | - | 6 | - | - | 64 200 |
| Morven CCD | 665 | 114 | 343 | 145 | 45 | 18 | - | - | 81 800 |
| Morven city | 87 | 56 | 27 | - | 4 | - | - | - | 37 500 |
| Quitman CCD | 1 065 | 431 | 368 | 208 | 38 | 14 | 6 | - | 59 100 |
| Quitman city | 856 | 392 | 286 | 145 | 25 | 8 | - | - | 53 800 |
| Bryan County | 4 227 | 245 | 1 426 | 1 305 | 661 | 457 | 108 | 25 | 115 600 |
| Fort Stewart CCD | - | - | - | - | - | - | - | - | - |
| Pembroke CCD | 1 002 | 192 | 493 | 211 | 58 | 46 | 2 | - | 82 100 |
| Pembroke city | 387 | 82 | 214 | 70 | 13 | 6 | 2 | - | 75 800 |
| Richmond Hill CCD | 3 225 | 53 | 933 | 1 094 | 603 | 411 | 106 | 25 | 128 000 |
| Richmond Hill city | 1 382 | 20 | 731 | 458 | 157 | 16 | - | - | 97 100 |
| Bulloch County | 7 046 | 811 | 3 092 | 1 787 | 781 | 458 | 61 | 56 | 94 300 |
| Brooklet CCD | 648 | 90 | 273 | 165 | 76 | 44 | - | - | 93 600 |
| Brooklet town | 235 | 40 | 104 | 52 | 34 | 5 | - | - | 85 300 |
| Nevils-Stilson CCD | 646 | 52 | 297 | 187 | 97 | - | - | 13 | 92 800 |
| Portal CCD | 497 | 183 | 234 | 43 | 15 | 15 | 7 | - | 61 700 |
| Portal town | 140 | 66 | 66 | 8 | - | - | - | - | 51 700 |
| Register CCD | 249 | 51 | 124 | 50 | 18 | 6 | - | - | 77 200 |
| Register town | 37 | 18 | 13 | 6 | - | - | - | - | 52 500 |
| Statesboro CCD | 5 006 | 435 | 2 164 | 1 342 | 575 | 393 | 54 | 43 | 98 200 |
| Statesboro city | 2 284 | 285 | 1 206 | 626 | 89 | 51 | 20 | 7 | 83 400 |
| Burke County | 3 072 | 1 165 | 1 376 | 318 | 139 | 56 | 18 | - | 59 800 |
| Girard CCD | 120 | 71 | 29 | - | 10 | - | 10 | - | 37 300 |
| Girard town | 34 | 21 | 13 | - | - | - | - | - | 33 800 |
| Greens Cut CCD | 540 | 169 | 213 | 109 | 38 | 11 | - | - | 68 100 |
| Keysville CCD | 217 | 58 | 102 | 33 | 18 | 6 | - | - | 76 800 |
| Blythe city (part) | - | - | - | - | - | - | - | - | - |
| Keysville town (part) | 6 | 6 | - | - | - | - | - | - | 25 000 |
| Midville CCD | 177 | 124 | 39 | 14 | - | - | - | - | 35 600 |
| Midville city | 75 | 65 | 5 | 5 | - | - | - | - | 21 600 |
| Sardis CCD | 278 | 149 | 110 | 19 | - | - | - | - | 46 400 |
| Sardis town | 178 | 105 | 66 | 7 | - | - | - | - | 42 700 |
| Vidette CCD | 71 | 57 | 9 | 5 | - | - | - | - | 38 500 |
| Vidette city | 30 | 21 | 9 | - | - | - | - | - | 34 400 |
| Waynesboro CCD | 1 669 | 537 | 874 | 138 | 73 | 39 | 8 | - | 63 000 |
| Waynesboro city | 1 094 | 368 | 578 | 74 | 40 | 26 | 8 | - | 60 600 |
| Butts County | 3 510 | 342 | 1 907 | 734 | 309 | 151 | 56 | 11 | 86 700 |
| Flovilla CCD | 1 396 | 111 | 674 | 336 | 158 | 77 | 29 | 11 | 91 000 |
| Flovilla city (part) | 121 | 36 | 65 | 17 | 1 | 2 | - | - | 75 800 |
| Jackson CCD | 1 325 | 163 | 820 | 178 | 99 | 52 | 13 | - | 82 000 |
| Flovilla city (part) | - | - | - | - | - | - | - | - | - |
| Jackson city | 721 | 113 | 398 | 93 | 70 | 34 | 13 | - | 81 700 |
| Jenkinsburg CCD | 789 | 68 | 413 | 220 | 52 | 22 | 14 | - | 89 700 |
| Jenkinsburg town | 42 | 2 | 26 | 12 | - | 2 | - | - | 85 000 |
| Calhoun County | 831 | 434 | 309 | 50 | 20 | 18 | - | - | 48 200 |
| Arlington CCD | 229 | 124 | 82 | 14 | 2 | 7 | - | - | 46 200 |
| Arlington city (part) | 190 | 104 | 70 | 12 | 2 | 2 | - | - | 45 000 |
| Edison CCD | 311 | 160 | 125 | 14 | 8 | 4 | - | - | 48 700 |
| Edison city | 218 | 111 | 95 | 9 | 3 | - | - | - | 49 300 |
| Leary CCD | 160 | 91 | 49 | 10 | 10 | - | - | - | 45 000 |
| Leary city | 126 | 81 | 35 | 8 | 2 | - | - | - | 40 000 |
| Morgan CCD | 131 | 59 | 53 | 12 | - | 7 | - | - | 54 100 |
| Morgan city | 52 | 28 | 21 | 3 | - | - | - | - | 46 700 |
| Camden County | 7 078 | 669 | 3 949 | 1 389 | 588 | 362 | 84 | 37 | 85 300 |
| Kingsland CCD | 1 743 | 152 | 1 215 | 268 | 72 | 36 | - | - | 78 100 |
| Kingsland city (part) | 1 098 | 120 | 811 | 104 | 36 | 27 | - | - | 74 900 |
| St. Marys city (part) | - | - | - | - | - | - | - | - | - |
| St. Marys CCD | 3 920 | 240 | 2 200 | 785 | 372 | 230 | 84 | 9 | 88 300 |
| Kings Bay Base CDP | - | - | - | - | - | - | - | - | - |
| Kingsland city (part) | 599 | - | 448 | 95 | 47 | 9 | - | - | 89 900 |
| St. Marys city (part) | 2 479 | 173 | 1 373 | 502 | 215 | 132 | 84 | - | 85 300 |
| Woodbine CCD | 1 415 | 277 | 534 | 336 | 144 | 96 | - | 28 | 89 100 |
| Kingsland city (part) | - | - | - | - | - | - | - | - | - |
| Woodbine city | 213 | 58 | 103 | 38 | 5 | 7 | - | 2 | 68 800 |

Table 25. Home Value: 2000—Con.

[Data based on a sample (except Tables 65-68). For information on confidentiality protection, coverage, sampling error, and nonsampling error, see Appendix G. For location of definitions, see "How to Use This Census Report"]

| State County County Subdivision Place | Specified owner- occupied housing units | Value of home | | | | | | | |
|--|---|-----------------------|----------------------------|------------------------------|------------------------------|------------------------------|------------------------------|----------------------|---------------------|
| | | Less than \$50,000 | \$50,000 to \$99,999 | \$100,000 to \$149,999 | \$150,000 to \$199,999 | \$200,000 to \$299,999 | \$300,000 to \$499,999 | \$500,000 or more | Median (dollars) |
| Candler County | 1 205 | 485 | 432 | 204 | 67 | - | 11 | 6 | 62 700 |
| Aline CCD | 105 | 76 | 19 | 10 | - | - | - | - | 44 900 |
| Metter CCD | 880 | 326 | 340 | 152 | 51 | - | 11 | - | 66 800 |
| Metter city | 645 | 237 | 274 | 97 | 26 | - | 11 | - | 65 600 |
| Pulaski CCD | 220 | 83 | 73 | 42 | 16 | - | - | 6 | 59 000 |
| Pulaski town | 28 | 14 | 14 | - | - | - | - | - | 50 000 |
| Carroll County | 15 265 | 1 369 | 7 304 | 3 816 | 1 497 | 894 | 321 | 64 | 93 300 |
| Bowdon CCD | 1 495 | 259 | 744 | 313 | 143 | 29 | 7 | - | 83 100 |
| Bowdon city | 403 | 60 | 250 | 58 | 29 | 6 | - | - | 78 200 |
| Carrollton city (part) | 12 | - | 6 | 6 | - | - | - | - | 95 000 |
| Carrollton CCD | 8 141 | 520 | 3 528 | 2 186 | 931 | 648 | 270 | 58 | 100 500 |
| Carrollton city (part) | 2 703 | 216 | 1 053 | 745 | 264 | 246 | 147 | 32 | 104 500 |
| Mount Zion CCD | 911 | 158 | 435 | 172 | 104 | 33 | 9 | - | 83 200 |
| Bremen city (part) | - | - | - | - | - | - | - | - | - |
| Carrollton city (part) | - | - | - | - | - | - | - | - | - |
| Mount Zion city | 218 | 14 | 161 | 31 | 9 | 3 | - | - | 82 700 |
| Roopville CCD | 408 | 46 | 228 | 68 | 42 | 18 | - | 6 | 82 800 |
| Roopville town | 41 | - | 32 | 7 | 2 | - | - | - | 75 000 |
| Temple CCD | 1 364 | 114 | 791 | 327 | 54 | 63 | 15 | - | 87 700 |
| Temple city (part) | 519 | 54 | 368 | 85 | 7 | 5 | - | - | 78 800 |
| Villa Rica CCD | 2 304 | 173 | 1 307 | 575 | 175 | 68 | 6 | - | 89 500 |
| Villa Rica city (part) | 705 | 107 | 462 | 94 | 33 | 9 | - | - | 80 900 |
| Whitesburg CCD | 642 | 99 | 271 | 175 | 48 | 35 | 14 | - | 91 300 |
| Whitesburg town | 106 | 41 | 54 | 10 | - | 1 | - | - | 59 200 |
| Catoosa County | 12 264 | 1 035 | 6 352 | 3 325 | 876 | 450 | 154 | 72 | 90 800 |
| Boyrnton Ridge CCD | 2 938 | 153 | 1 337 | 963 | 269 | 154 | 45 | 17 | 99 500 |
| Fort Oglethorpe city (part) | - | - | - | - | - | - | - | - | - |
| Indian Springs CDP (part) | 152 | 9 | 117 | 9 | - | 17 | - | - | 76 400 |
| Catoosa Springs CCD | 1 075 | 118 | 554 | 249 | 72 | 40 | 27 | 15 | 88 400 |
| Ringgold city (part) | 28 | - | 6 | 7 | 15 | - | - | - | 151 700 |
| Fort Oglethorpe-Lakeview CCD | 3 751 | 605 | 2 475 | 527 | 96 | 48 | - | - | 73 000 |
| Fort Oglethorpe city (part) | 1 581 | 140 | 1 053 | 290 | 56 | 42 | - | - | 80 200 |
| Lakeview CDP (part) | 1 109 | 187 | 770 | 133 | 13 | 6 | - | - | 68 300 |
| Ringgold CCD | 4 500 | 159 | 1 986 | 1 586 | 439 | 208 | 82 | 40 | 102 800 |
| Indian Springs CDP (part) | 363 | 6 | 122 | 209 | 26 | - | - | - | 110 100 |
| Ringgold city (part) | 438 | 57 | 216 | 76 | 44 | 10 | 19 | 16 | 91 900 |
| Charlton County | 1 255 | 368 | 552 | 229 | 47 | 59 | - | - | 67 300 |
| Folkston CCD | 954 | 305 | 430 | 130 | 30 | 59 | - | - | 65 700 |
| Folkston city | 310 | 107 | 123 | 40 | 25 | 15 | - | - | 65 500 |
| Homeland city | 76 | 39 | 36 | 1 | - | - | - | - | 40 000 |
| St. George CCD | 301 | 63 | 122 | 99 | 17 | - | - | - | 84 000 |
| Chatham County | 47 704 | 5 013 | 20 800 | 10 101 | 4 327 | 3 536 | 2 604 | 1 323 | 95 000 |
| Montgomery CCD | 6 559 | 84 | 1 038 | 1 042 | 946 | 1 394 | 1 293 | 762 | 213 100 |
| Isle of Hope CDP | 919 | - | 153 | 312 | 185 | 118 | 92 | 59 | 149 200 |
| Montgomery CDP | 1 093 | 33 | 381 | 187 | 161 | 213 | 81 | 37 | 133 200 |
| Skidaway Island CDP | 3 053 | - | 8 | 143 | 416 | 907 | 985 | 594 | 308 300 |
| Pooler-Burroughs CCD | 5 747 | 200 | 2 553 | 1 752 | 580 | 434 | 205 | 23 | 102 700 |
| Bloomingtondale city | 536 | 68 | 296 | 109 | 31 | 26 | - | 6 | 83 900 |
| Garden City city (part) | - | - | - | - | - | - | - | - | - |
| Georgetown CDP (part) | 2 040 | 29 | 658 | 890 | 264 | 133 | 66 | - | 113 700 |
| Pooler city (part) | 1 658 | 48 | 909 | 538 | 104 | 46 | 13 | - | 94 500 |
| Savannah city (part) | 3 | - | 3 | - | - | - | - | - | 85 000 |
| Port Wentworth CCD | 832 | 105 | 594 | 77 | 27 | 29 | - | - | 69 000 |
| Garden City city (part) | - | - | - | - | - | - | - | - | - |
| Pooler city (part) | 44 | - | - | 6 | 21 | 17 | - | - | 184 400 |
| Port Wentworth city | 788 | 105 | 594 | 71 | 6 | 12 | - | - | 67 700 |
| Savannah city (part) | - | - | - | - | - | - | - | - | - |
| Savannah CCD | 27 366 | 4 572 | 15 061 | 4 600 | 1 423 | 844 | 566 | 300 | 79 200 |
| Garden City city (part) | 1 403 | 227 | 815 | 252 | 60 | 25 | 15 | 9 | 77 700 |
| Georgetown CDP (part) | - | - | - | - | - | - | - | - | - |
| Savannah city (part) | 23 472 | 4 177 | 12 695 | 3 928 | 1 240 | 737 | 457 | 238 | 78 500 |
| Thunderbolt town (part) | 427 | 96 | 270 | 43 | 6 | 12 | - | - | 81 700 |
| Vernonburg town | 53 | - | - | 3 | - | 11 | 13 | 26 | 487 500 |
| Tybee Island-Wilmington CCD | 7 200 | 52 | 1 554 | 2 630 | 1 351 | 835 | 540 | 238 | 137 800 |
| Thunderbolt town (part) | 42 | - | - | 22 | 9 | 11 | - | - | 123 900 |
| Tybee Island city | 860 | - | 131 | 164 | 209 | 192 | 96 | 68 | 177 400 |
| Whitemarsh Island CDP | 1 612 | - | 501 | 449 | 112 | 216 | 239 | 95 | 128 000 |
| Wilmington Island CDP | 3 931 | 33 | 792 | 1 790 | 823 | 335 | 101 | 57 | 132 400 |
| Chattahoochee County | 354 | 114 | 177 | 39 | 6 | 3 | 10 | 5 | 63 800 |
| Cusseta CCD | 328 | 114 | 165 | 33 | 6 | 3 | 2 | 5 | 63 500 |
| Cusseta city | 135 | 62 | 63 | 2 | 6 | - | 2 | - | 52 400 |
| Fort Benning CCD | 26 | - | 12 | 6 | - | - | 8 | - | 104 200 |
| Fort Benning South CDP | 14 | - | - | 6 | - | - | 8 | - | 412 500 |
| Chattooga County | 4 474 | 1 699 | 2 068 | 490 | 134 | 49 | 13 | 21 | 59 900 |
| Little Sand Mountain CCD | 271 | 71 | 98 | 70 | 32 | - | - | - | 78 600 |
| Lyerly CCD | 399 | 145 | 189 | 51 | 6 | 6 | 2 | - | 67 300 |
| Lyerly town | 97 | 53 | 26 | 10 | - | 6 | 2 | - | 47 500 |
| Menlo CCD | 434 | 146 | 193 | 66 | 19 | 8 | - | 2 | 67 400 |
| Menlo city | 113 | 42 | 56 | 9 | 2 | 4 | - | - | 57 300 |
| Summerville CCD | 1 980 | 760 | 935 | 214 | 58 | 8 | 5 | - | 59 600 |
| Summerville city | 869 | 368 | 422 | 65 | 14 | - | - | - | 55 700 |
| Trion CCD | 1 390 | 577 | 653 | 89 | 19 | 27 | 6 | 19 | 54 800 |
| Trion town | 482 | 201 | 208 | 42 | 18 | 3 | 6 | 4 | 57 800 |
| Cherokee County | 36 754 | 400 | 6 072 | 14 801 | 7 684 | 5 628 | 1 789 | 380 | 139 900 |
| Ball Ground CCD | 1 110 | 48 | 316 | 389 | 204 | 87 | 59 | 7 | 130 200 |
| Ball Ground city | 157 | 9 | 65 | 67 | 8 | 8 | - | - | 102 900 |
| Nelson city (part) | 106 | - | 9 | 50 | 33 | 12 | 2 | - | 145 500 |
| Canton CCD | 3 715 | 111 | 1 152 | 1 352 | 656 | 289 | 113 | 42 | 121 900 |
| Canton city (part) | 1 330 | 84 | 516 | 564 | 62 | 80 | 24 | - | 106 000 |
| Holly Springs CCD | 8 312 | 47 | 1 139 | 3 074 | 1 775 | 1 642 | 536 | 99 | 148 300 |
| Canton city (part) | 10 | - | - | - | - | - | - | 10 | 1 000 000+ |
| Holly Springs city | 824 | 9 | 206 | 471 | 129 | 9 | - | - | 115 700 |

Table 25. Home Value: 2000—Con.

[Data based on a sample (except Tables 65-68). For information on confidentiality protection, coverage, sampling error, and nonsampling error, see Appendix G. For location of definitions, see "How to Use This Census Report"]

| State County County Subdivision Place | Specified owner- occupied housing units | Value of home | | | | | | | |
|--|---|-----------------------|----------------------------|------------------------------|------------------------------|------------------------------|------------------------------|----------------------|---------------------|
| | | Less than \$50,000 | \$50,000 to \$99,999 | \$100,000 to \$149,999 | \$150,000 to \$199,999 | \$200,000 to \$299,999 | \$300,000 to \$499,999 | \$500,000 or more | Median (dollars) |
| Cherokee County—Con. | | | | | | | | | |
| Holly Springs CCD—Con. | | | | | | | | | |
| Woodstock city (part) | - | - | - | - | - | - | - | - | - |
| Lathemtown CCD | 2 448 | 55 | 301 | 598 | 576 | 500 | 281 | 137 | 170 300 |
| Waleska CCD | 1 248 | 36 | 263 | 399 | 229 | 164 | 133 | 24 | 141 600 |
| Waleska city | 69 | 4 | 29 | 24 | - | 6 | 4 | 2 | 103 100 |
| Woodstock CCD | 19 921 | 103 | 2 901 | 8 989 | 4 244 | 2 946 | 667 | 71 | 137 600 |
| Mountain Park city (part) | 3 | - | - | 3 | - | - | - | - | 112 500 |
| Woodstock city (part) | 2 710 | 19 | 534 | 1 150 | 603 | 390 | 14 | - | 135 300 |
| Clarke County | 13 846 | 911 | 4 989 | 4 136 | 1 993 | 1 196 | 459 | 162 | 111 300 |
| Athens CCD | 9 895 | 663 | 3 582 | 2 995 | 1 413 | 782 | 336 | 124 | 110 700 |
| Athens-Clarke County (balance) (part) | 9 895 | 663 | 3 582 | 2 995 | 1 413 | 782 | 336 | 124 | 110 700 |
| Bogart CCD | 2 227 | 82 | 465 | 770 | 438 | 326 | 117 | 29 | 135 100 |
| Athens-Clarke County (balance) (part) | 2 195 | 80 | 445 | 765 | 433 | 326 | 117 | 29 | 135 900 |
| Bogart town (part) | 29 | - | 19 | 5 | 5 | - | - | - | 95 900 |
| Winterville CCD | 1 724 | 166 | 942 | 371 | 142 | 88 | 6 | 9 | 91 400 |
| Athens-Clarke County (balance) (part) | 1 420 | 165 | 758 | 289 | 121 | 75 | 3 | 9 | 90 700 |
| Winterville city | 304 | 1 | 184 | 82 | 21 | 13 | 3 | - | 94 300 |
| Clay County | 494 | 215 | 193 | 37 | 16 | 32 | 1 | - | 53 600 |
| Bluffton CCD | 125 | 48 | 5 | 8 | 2 | 11 | 1 | - | 64 500 |
| Bluffton town | 23 | 14 | 8 | - | - | - | 1 | - | 46 900 |
| Fort Gaines city (part) | 30 | 11 | 11 | - | 2 | 6 | - | - | 66 700 |
| Fort Gaines CCD | 369 | 167 | 138 | 29 | 14 | 21 | - | - | 52 200 |
| Fort Gaines city (part) | 145 | 75 | 62 | 8 | - | - | - | - | 47 200 |
| Clayton County | 45 161 | 1 099 | 26 340 | 13 074 | 3 093 | 1 037 | 293 | 225 | 92 700 |
| College Park CCD | 1 089 | 30 | 754 | 255 | 33 | 9 | 8 | - | 88 900 |
| College Park city (part) | 13 | - | 11 | - | - | 2 | - | - | 65 900 |
| Forest Park city (part) | - | - | - | - | - | - | - | - | - |
| Forest Park-Morrow CCD | 15 074 | 656 | 10 567 | 3 298 | 425 | 78 | 41 | 9 | 84 300 |
| Conley CDP | 1 000 | 53 | 912 | 22 | 13 | - | - | - | 70 800 |
| Forest Park city (part) | 3 604 | 374 | 2 906 | 262 | 39 | 13 | 10 | - | 69 600 |
| Lake City city | 595 | 26 | 389 | 155 | 25 | - | - | - | 86 700 |
| Morrow city | 863 | 33 | 511 | 296 | 23 | - | - | - | 92 700 |
| Jonesboro CCD | 14 817 | 228 | 5 672 | 5 528 | 2 118 | 871 | 192 | 208 | 112 100 |
| Bonanza CDP | 797 | 3 | 633 | 161 | - | - | - | - | 86 500 |
| Irondale CDP | 1 794 | 17 | 917 | 712 | 148 | - | - | - | 98 200 |
| Jonesboro city | 685 | 45 | 546 | 94 | - | - | - | - | 77 500 |
| Lovejoy city | 35 | 5 | - | 15 | 2 | 2 | 7 | 4 | 139 600 |
| Riverdale CCD | 14 181 | 185 | 9 347 | 3 993 | 517 | 79 | 52 | 8 | 90 800 |
| Riverdale city | 1 995 | 37 | 1 266 | 528 | 110 | 18 | 28 | 8 | 90 500 |
| Clinch County | 1 031 | 454 | 426 | 66 | 39 | 18 | 16 | 12 | 54 600 |
| Fargo CCD | 267 | 147 | 88 | 14 | 18 | - | - | - | 46 400 |
| Du Pont town (part) | - | - | - | - | - | - | - | - | - |
| Fargo city | 80 | 60 | 16 | 2 | 2 | - | - | - | 32 500 |
| Homerville city (part) | 94 | 44 | 35 | 8 | 7 | - | - | - | 51 100 |
| Homerville CCD | 764 | 307 | 338 | 52 | 21 | 18 | 16 | 12 | 58 600 |
| Argyle town | 28 | 12 | 10 | - | - | 2 | 4 | - | 52 900 |
| Du Pont town (part) | 27 | 20 | 5 | - | 2 | - | - | - | 31 300 |
| Homerville city (part) | 274 | 142 | 111 | 5 | 4 | 4 | 8 | - | 49 200 |
| Cobb County | 142 790 | 1 083 | 25 911 | 46 793 | 31 332 | 24 200 | 10 882 | 2 589 | 147 600 |
| Acworth-Kennesaw CCD | 37 105 | 179 | 3 754 | 13 076 | 10 066 | 7 260 | 2 358 | 412 | 156 700 |
| Acworth city | 3 709 | 86 | 602 | 2 254 | 539 | 218 | - | 10 | 128 100 |
| Kennesaw city | 5 937 | 15 | 1 449 | 2 236 | 1 446 | 670 | 113 | 8 | 134 600 |
| Marietta city (part) | 338 | - | - | 8 | - | 101 | 197 | 32 | 336 600 |
| Austell CCD | 7 089 | 130 | 2 935 | 2 718 | 1 037 | 193 | 70 | 6 | 107 600 |
| Austell city (part) | 1 047 | 84 | 556 | 347 | 51 | 9 | - | - | 88 000 |
| Mableton CDP (part) | 341 | 5 | 34 | 83 | 96 | 110 | 7 | 6 | 170 200 |
| Powder Springs city (part) | - | - | - | - | - | - | - | - | - |
| Fair Oaks CCD | 3 735 | 39 | 2 199 | 1 274 | 193 | 21 | 9 | - | 93 100 |
| Fair Oaks CDP (part) | 551 | 13 | 415 | 123 | - | - | - | - | 79 800 |
| Marietta city (part) | - | - | - | - | - | - | - | - | - |
| Smyrna city (part) | 33 | - | 28 | 5 | - | - | - | - | 87 200 |
| Mableton CCD | 9 050 | 182 | 4 012 | 3 010 | 1 100 | 483 | 253 | 10 | 104 500 |
| Austell city (part) | 105 | - | 105 | - | - | - | - | - | 71 800 |
| Mableton CDP (part) | 6 991 | 176 | 3 294 | 2 124 | 936 | 443 | 8 | 10 | 100 500 |
| Smyrna city (part) | 296 | - | 8 | - | 25 | 18 | 245 | - | 380 200 |
| Marietta CCD | 20 378 | 208 | 4 519 | 6 482 | 4 743 | 3 579 | 675 | 172 | 142 400 |
| Fair Oaks CDP (part) | 121 | - | 106 | 15 | - | - | - | - | 67 000 |
| Marietta city (part) | 7 846 | 132 | 2 325 | 1 646 | 1 690 | 1 608 | 327 | 118 | 144 600 |
| Northeast Cobb CCD | 41 429 | 156 | 1 904 | 10 717 | 10 775 | 10 394 | 6 050 | 1 433 | 186 100 |
| Marietta city (part) | - | - | - | - | - | - | - | - | - |
| Smyrna city (part) | - | - | - | - | - | - | - | - | - |
| Powder Springs CCD | 8 847 | 34 | 2 664 | 4 578 | 1 064 | 418 | 64 | 25 | 117 300 |
| Austell city (part) | 9 | - | 9 | - | - | - | - | - | 85 000 |
| Powder Springs city (part) | 3 339 | 18 | 1 083 | 1 779 | 404 | 33 | 13 | 9 | 114 800 |
| Smyrna CCD | 11 165 | 126 | 3 527 | 4 384 | 1 741 | 1 005 | 364 | 18 | 120 800 |
| Mableton CDP (part) | 205 | - | 61 | 144 | - | - | - | - | 112 400 |
| Marietta city (part) | - | - | - | - | - | - | - | - | - |
| Smyrna city (part) | 6 685 | 96 | 2 235 | 2 195 | 1 055 | 754 | 332 | 18 | 120 400 |
| Vinings CCD | 3 992 | 29 | 397 | 554 | 613 | 847 | 1 039 | 513 | 252 600 |
| Mableton CDP (part) | - | - | - | - | - | - | - | - | - |
| Smyrna city (part) | 1 012 | - | 60 | 260 | 252 | 208 | 214 | 18 | 186 800 |
| Vinings CDP | 1 096 | - | 17 | 18 | 95 | 203 | 451 | 312 | 401 300 |
| Coffee County | 5 080 | 1 415 | 2 547 | 572 | 319 | 146 | 67 | 14 | 68 800 |
| Ambrose CCD | 762 | 159 | 315 | 156 | 51 | 46 | 28 | 7 | 86 900 |
| Ambrose city | 50 | 26 | 16 | 8 | - | - | - | - | 49 200 |
| Broxton CCD | 446 | 137 | 197 | 39 | 40 | 28 | 5 | - | 65 400 |
| Broxton city | 201 | 84 | 99 | 12 | 4 | 2 | - | - | 53 800 |
| Douglas CCD | 3 268 | 890 | 1 783 | 338 | 169 | 65 | 16 | 7 | 66 400 |
| Douglas city | 1 941 | 529 | 1 071 | 157 | 113 | 48 | 16 | 7 | 67 300 |
| Nicholls CCD | 255 | 117 | 91 | 16 | 18 | 7 | 6 | - | 55 300 |
| Nicholls city | 113 | 72 | 32 | 4 | 5 | - | - | - | 42 600 |
| West Green CCD | 349 | 112 | 161 | 23 | 41 | - | 12 | - | 71 700 |

Table 25. Home Value: 2000—Con.

[Data based on a sample (except Tables 65-68). For information on confidentiality protection, coverage, sampling error, and nonsampling error, see Appendix G. For location of definitions, see "How to Use This Census Report"]

| State County County Subdivision Place | Specified owner- occupied housing units | Value of home | | | | | | | |
|--|---|-----------------------|----------------------------|------------------------------|------------------------------|------------------------------|------------------------------|----------------------|---------------------|
| | | Less than \$50,000 | \$50,000 to \$99,999 | \$100,000 to \$149,999 | \$150,000 to \$199,999 | \$200,000 to \$299,999 | \$300,000 to \$499,999 | \$500,000 or more | Median (dollars) |
| Colquitt County | 6 037 | 2 032 | 2 567 | 864 | 264 | 224 | 73 | 13 | 65 400 |
| Berlin-Ellenton CCD | 374 | 183 | 152 | 25 | 7 | 7 | - | - | 50 900 |
| Berlin town | 94 | 72 | 19 | 3 | - | - | - | - | 35 000 |
| Ellenton town | 44 | 39 | 3 | 2 | - | - | - | - | 14 000 |
| Doerun CCD | 460 | 184 | 179 | 87 | 10 | - | - | - | 59 600 |
| Doerun city | 195 | 109 | 76 | 8 | 2 | - | - | - | 47 400 |
| Funston CCD | 676 | 182 | 317 | 117 | 27 | 30 | 3 | - | 74 100 |
| Funston town | 84 | 42 | 33 | 6 | - | - | 3 | - | 50 000 |
| Moultrie city (part) | 73 | 47 | 26 | - | - | - | - | - | 47 100 |
| Moultrie CCD | 4 046 | 1 321 | 1 686 | 580 | 199 | 177 | 70 | 13 | 66 100 |
| Moultrie city (part) | 2 427 | 966 | 961 | 282 | 66 | 85 | 54 | 13 | 59 000 |
| Riverside town | 4 | 4 | - | - | - | - | - | - | 12 500 |
| Norman Park CCD | 481 | 162 | 233 | 55 | 21 | 10 | - | - | 67 600 |
| Norman Park city | 148 | 71 | 63 | 9 | 5 | - | - | - | 53 300 |
| Omega city (part) | - | - | - | - | - | - | - | - | - |
| Columbia County | 21 453 | 510 | 7 691 | 6 220 | 3 910 | 2 135 | 802 | 185 | 118 000 |
| Appling CCD | 1 007 | 116 | 293 | 276 | 189 | 80 | 41 | 12 | 114 700 |
| Evans CCD | 17 469 | 194 | 5 725 | 5 176 | 3 455 | 1 985 | 761 | 173 | 125 000 |
| Evans CDP | 4 417 | 65 | 1 954 | 1 578 | 707 | 90 | 23 | - | 105 200 |
| Martinez CDP | 7 609 | 92 | 3 425 | 1 999 | 978 | 676 | 320 | 119 | 105 200 |
| Harlem CCD | 2 977 | 200 | 1 673 | 768 | 266 | 70 | - | - | 89 300 |
| Grovetown city | 892 | 18 | 587 | 271 | 9 | 7 | - | - | 85 600 |
| Harlem city | 430 | 43 | 338 | 34 | 8 | 7 | - | - | 76 300 |
| Cook County | 2 433 | 881 | 1 062 | 306 | 133 | 34 | - | 17 | 60 900 |
| Adel-Sparks CCD | 2 126 | 759 | 924 | 267 | 125 | 34 | - | 17 | 61 700 |
| Adel city | 1 067 | 416 | 417 | 118 | 75 | 24 | - | 17 | 58 500 |
| Cecil town | 42 | 13 | 27 | - | - | 2 | - | - | 57 300 |
| Sparks town | 251 | 125 | 101 | 21 | 4 | - | - | - | 50 200 |
| Lenox CCD | 307 | 122 | 138 | 39 | 8 | - | - | - | 56 700 |
| Lenox town | 148 | 84 | 57 | 7 | - | - | - | - | 44 700 |
| Coweta County | 21 029 | 1 059 | 6 058 | 7 487 | 3 746 | 1 942 | 584 | 153 | 121 700 |
| Grantville CCD | 809 | 142 | 486 | 135 | 13 | 10 | 23 | - | 80 500 |
| Corinth town (part) | - | - | - | - | - | - | - | - | - |
| Grantville city | 313 | 94 | 185 | 32 | 2 | - | - | - | 68 400 |
| Moreland CCD | 713 | 50 | 235 | 227 | 140 | 53 | 8 | - | 124 800 |
| Moreland town | 111 | 29 | 40 | 32 | 10 | - | - | - | 81 500 |
| Newnan CCD | 16 419 | 787 | 4 318 | 5 687 | 3 320 | 1 638 | 522 | 147 | 127 700 |
| East Newnan CDP | 295 | 64 | 217 | 10 | - | - | - | 4 | 69 800 |
| Newnan city | 2 649 | 288 | 922 | 577 | 450 | 243 | 108 | 61 | 114 200 |
| Palmetto city (part) | 62 | 8 | 40 | 7 | 7 | - | - | - | 84 400 |
| Sharpsburg town (part) | - | - | - | - | - | - | - | - | - |
| Senoia CCD | 3 088 | 80 | 1 019 | 1 438 | 273 | 241 | 31 | 6 | 111 400 |
| Haralson town (part) | 29 | - | 21 | 5 | - | - | - | 3 | 87 500 |
| Senoia city | 471 | 25 | 129 | 238 | 41 | 27 | 11 | - | 120 600 |
| Sharpsburg town (part) | 85 | 6 | 36 | 35 | 6 | 2 | - | - | 100 500 |
| Turin town | 43 | - | 18 | 15 | - | 10 | - | - | 107 300 |
| Crawford County | 1 575 | 327 | 880 | 274 | 69 | 23 | - | 2 | 77 800 |
| Roberta CCD | 559 | 210 | 277 | 44 | 9 | 17 | - | 2 | 60 700 |
| Roberta city | 158 | 42 | 104 | 9 | 3 | - | - | - | 64 400 |
| Zenith CCD | 1 016 | 117 | 603 | 230 | 60 | 6 | - | - | 84 200 |
| Crisp County | 3 321 | 927 | 1 448 | 432 | 279 | 202 | 15 | 18 | 74 400 |
| Arabi CCD | 231 | 77 | 96 | 17 | 23 | 18 | - | - | 71 500 |
| Arabi town | 90 | 54 | 25 | 6 | 5 | - | - | - | 45 700 |
| Cordele CCD | 3 090 | 850 | 1 352 | 415 | 256 | 184 | 15 | 18 | 74 700 |
| Cordele city | 1 578 | 586 | 823 | 60 | 65 | 44 | - | - | 63 200 |
| Dade County | 2 889 | 607 | 1 369 | 510 | 219 | 127 | 41 | 16 | 79 200 |
| Lookout Mountain CCD | 611 | 130 | 200 | 108 | 73 | 70 | 19 | 11 | 95 900 |
| Sand Mountain CCD | 685 | 200 | 285 | 137 | 34 | 21 | 8 | - | 70 600 |
| Valley CCD | 1 593 | 277 | 884 | 265 | 112 | 36 | 14 | 5 | 78 400 |
| Trenton city | 480 | 104 | 299 | 45 | 23 | 6 | - | 3 | 71 300 |
| Dawson County | 3 376 | 121 | 688 | 1 050 | 520 | 535 | 354 | 108 | 142 500 |
| Dawsonville CCD | 1 019 | 18 | 213 | 172 | 151 | 233 | 195 | 37 | 180 500 |
| Dawsonville city | 77 | 8 | 18 | 13 | 6 | 14 | 18 | - | 124 000 |
| Juno CCD | 2 357 | 103 | 475 | 878 | 369 | 302 | 159 | 71 | 135 300 |
| Decatur County | 4 822 | 1 457 | 2 162 | 611 | 352 | 165 | 51 | 24 | 69 500 |
| Attapulgus CCD | 415 | 242 | 119 | 19 | 25 | 6 | - | 4 | 42 300 |
| Attapulgus city | 84 | 46 | 29 | 5 | 2 | - | - | 2 | 46 400 |
| Bainbridge CCD | 3 074 | 969 | 1 466 | 272 | 207 | 120 | 32 | 8 | 68 200 |
| Bainbridge city (part) | 2 408 | 879 | 1 075 | 169 | 160 | 90 | 27 | 8 | 64 800 |
| Brinson CCD | 341 | 63 | 141 | 108 | 19 | 5 | 5 | - | 79 000 |
| Brinson town | 57 | 27 | 20 | 8 | 2 | - | - | - | 55 000 |
| Climax CCD | 608 | 113 | 277 | 115 | 48 | 34 | 9 | 12 | 84 100 |
| Bainbridge city (part) | 23 | - | - | 13 | - | 6 | 4 | - | 147 100 |
| Climax city | 72 | 38 | 24 | 10 | - | - | - | - | 48 800 |
| Faceville CCD | 384 | 70 | 159 | 97 | 53 | - | 5 | - | 86 500 |
| DeKalb County | 134 885 | 2 114 | 37 052 | 38 511 | 21 001 | 22 341 | 11 513 | 2 353 | 135 100 |
| Atlanta-Decatur CCD | 73 334 | 1 653 | 25 525 | 22 223 | 9 738 | 8 904 | 4 114 | 1 177 | 119 000 |
| Atlanta city (part) | 6 306 | 323 | 1 750 | 887 | 916 | 1 258 | 851 | 321 | 159 100 |
| Avondale Estates city | 1 003 | 11 | 55 | 149 | 270 | 411 | 107 | - | 203 500 |
| Belvedere Park CDP | 3 651 | 262 | 2 730 | 461 | 148 | 29 | 21 | - | 81 200 |
| Candler-McAfee CDP | 5 673 | 214 | 4 090 | 1 099 | 160 | 54 | 15 | 41 | 84 500 |
| Clarkston city | 437 | 24 | 203 | 200 | 10 | - | - | - | 97 800 |
| Decatur city | 4 218 | 16 | 315 | 549 | 870 | 1 638 | 772 | 58 | 220 400 |
| Druid Hills CDP | 2 278 | - | 21 | 37 | 188 | 698 | 808 | 526 | 337 400 |
| Gresham Park CDP | 1 755 | 31 | 1 504 | 207 | 13 | - | - | - | 81 800 |
| North Decatur CDP (part) | 3 660 | 42 | 149 | 474 | 1 382 | 1 297 | 285 | 31 | 192 600 |
| North Druid Hills CDP | 3 177 | 7 | 53 | 250 | 813 | 1 318 | 670 | 66 | 226 400 |
| Panthersville CDP | 1 834 | 52 | 1 106 | 579 | 87 | 10 | - | - | 94 500 |
| Pine Lake city (part) | - | - | - | - | - | - | - | - | - |
| Redan CDP (part) | 3 290 | 7 | 901 | 1 794 | 503 | 85 | - | - | 122 100 |

Table 25. Home Value: 2000—Con.

[Data based on a sample (except Tables 65-68). For information on confidentiality protection, coverage, sampling error, and nonsampling error, see Appendix G. For location of definitions, see "How to Use This Census Report"]

| State County County Subdivision Place | Specified owner- occupied housing units | Value of home | | | | | | | |
|--|---|-----------------------|----------------------------|------------------------------|------------------------------|------------------------------|------------------------------|----------------------|---------------------|
| | | Less than \$50,000 | \$50,000 to \$99,999 | \$100,000 to \$149,999 | \$150,000 to \$199,999 | \$200,000 to \$299,999 | \$300,000 to \$499,999 | \$500,000 or more | Median (dollars) |
| DeKalb County—Con. | | | | | | | | | |
| Atlanta-Decatur CCD—Con. | | | | | | | | | |
| Scottsdale CDP | 1 435 | 126 | 460 | 539 | 222 | 88 | - | - | 114 500 |
| Tucker CDP (part) | 515 | 5 | 80 | 348 | 75 | - | 7 | - | 128 600 |
| Chamblee-Doraville CCD | 21 838 | 130 | 1 421 | 2 978 | 3 863 | 7 400 | 5 228 | 818 | 232 800 |
| Chamblee city | 894 | - | 130 | 95 | 395 | 237 | 37 | - | 184 900 |
| Doraville city | 1 478 | 18 | 533 | 772 | 133 | 12 | 5 | 5 | 112 000 |
| Dunwoody CDP | 8 637 | 38 | 82 | 320 | 939 | 3 897 | 3 137 | 224 | 277 400 |
| North Atlanta CDP | 5 300 | 39 | 218 | 710 | 831 | 1 632 | 1 455 | 415 | 252 400 |
| Lithonia CCD | 18 614 | 206 | 6 253 | 7 864 | 2 559 | 1 336 | 313 | 83 | 115 000 |
| Lithonia city | 235 | 32 | 156 | 34 | 11 | 2 | - | - | 81 900 |
| Redan CDP (part) | 5 150 | 16 | 3 030 | 1 810 | 280 | 14 | - | - | 96 400 |
| Stone Mountain CCD | 6 849 | 66 | 2 373 | 2 327 | 931 | 544 | 528 | 80 | 117 500 |
| Pine Lake city (part) | 157 | 8 | 67 | 74 | 5 | - | - | 3 | 102 000 |
| Stone Mountain city | 1 254 | 15 | 713 | 491 | 35 | - | - | - | 95 400 |
| Tucker CCD | 14 250 | 59 | 1 480 | 3 119 | 3 910 | 4 157 | 1 330 | 195 | 179 600 |
| North Decatur CDP (part) | 196 | - | - | 8 | 33 | 90 | 60 | 5 | 260 700 |
| Tucker CDP (part) | 6 895 | 37 | 733 | 2 071 | 2 262 | 1 569 | 203 | 20 | 161 300 |
| Dodge County | | | | | | | | | |
| Chauncey CCD | 3 032 | 1 404 | 1 066 | 268 | 180 | 70 | 36 | 8 | 54 200 |
| Chauncey town | 334 | 161 | 139 | 16 | 12 | 6 | - | - | 51 000 |
| Milan town (part) | 51 | 33 | 11 | 5 | 2 | - | - | - | 37 800 |
| Chester CCD | 111 | 54 | 55 | 2 | - | - | - | - | 50 800 |
| Chester town | 315 | 144 | 145 | 12 | 10 | 4 | - | - | 53 600 |
| Chester town | 62 | 37 | 19 | 6 | - | - | - | - | 44 500 |
| Eastman CCD | 2 123 | 946 | 690 | 225 | 158 | 60 | 36 | 8 | 57 000 |
| Eastman city | 985 | 493 | 296 | 59 | 77 | 34 | 18 | 8 | 50 000 |
| Rhine CCD | 260 | 153 | 92 | 15 | - | - | - | - | 44 100 |
| Rhine town | 94 | 59 | 20 | 15 | - | - | - | - | 40 800 |
| Dooly County | | | | | | | | | |
| Byromville CCD | 1 646 | 646 | 714 | 212 | 44 | 28 | 2 | - | 62 300 |
| Byromville town | 219 | 78 | 100 | 33 | 8 | - | - | - | 57 500 |
| Dooling town | 57 | 40 | 12 | 5 | - | - | - | - | 39 800 |
| Lilly city | 12 | 6 | 6 | - | - | - | - | - | 55 000 |
| Lilly city | 31 | 17 | 14 | - | - | - | - | - | 48 300 |
| Unadilla CCD | 621 | 261 | 266 | 73 | 17 | 2 | 2 | - | 59 300 |
| Pinehurst city | 85 | 49 | 32 | 2 | 2 | - | - | - | 45 400 |
| Unadilla city | 300 | 160 | 115 | 14 | 11 | - | - | - | 47 900 |
| Vienna CCD | 806 | 307 | 348 | 106 | 19 | 26 | - | - | 65 600 |
| Vienna city | 429 | 201 | 151 | 58 | 19 | - | - | - | 54 800 |
| Dougherty County | | | | | | | | | |
| East Dougherty CCD | 16 052 | 3 638 | 8 239 | 2 261 | 997 | 593 | 257 | 67 | 73 900 |
| Albany city (part) | 4 627 | 1 543 | 2 564 | 355 | 72 | 50 | 43 | - | 59 900 |
| Putney CDP | 2 299 | 1 289 | 940 | 42 | 16 | 12 | - | - | 47 700 |
| West Dougherty CCD | 722 | 133 | 536 | 46 | 7 | - | - | - | 67 900 |
| Albany city (part) | 11 425 | 2 095 | 5 675 | 1 906 | 925 | 543 | 214 | 67 | 80 300 |
| Albany city (part) | 9 893 | 1 827 | 5 145 | 1 648 | 766 | 383 | 111 | 13 | 78 700 |
| Douglas County | | | | | | | | | |
| Bill Arp CCD | 21 113 | 435 | 9 695 | 6 611 | 2 456 | 1 504 | 347 | 65 | 102 700 |
| Douglasville city (part) | 7 741 | 42 | 3 475 | 2 420 | 894 | 703 | 194 | 13 | 105 700 |
| Fairplay CCD | 1 173 | - | 138 | 344 | 286 | 316 | 82 | 7 | 169 900 |
| Lithia Springs-Douglasville CCD | 1 347 | 46 | 460 | 369 | 296 | 121 | 55 | - | 121 800 |
| Austell city (part) | 10 905 | 305 | 5 303 | 3 525 | 1 073 | 568 | 79 | 52 | 99 100 |
| Douglasville city (part) | 3 | - | 3 | - | - | - | - | - | 55 000 |
| Lithia Springs city | 2 487 | 127 | 1 137 | 670 | 228 | 256 | 45 | 24 | 99 500 |
| Winston CCD | 577 | 46 | 383 | 109 | 32 | 7 | - | - | 80 700 |
| Douglasville city (part) | 1 120 | 42 | 457 | 297 | 193 | 112 | 19 | - | 106 900 |
| Villa Rica city (part) | 17 | - | 17 | - | - | - | - | - | 90 600 |
| Villa Rica city (part) | 47 | 6 | 16 | - | 15 | 10 | - | - | 152 500 |
| Early County | | | | | | | | | |
| Blakely CCD | 1 869 | 740 | 845 | 143 | 95 | 46 | - | - | 58 600 |
| Blakely city | 1 232 | 491 | 538 | 97 | 60 | 46 | - | - | 58 900 |
| Damascus CCD | 852 | 353 | 385 | 62 | 40 | 12 | - | - | 55 800 |
| Arlington city (part) | 279 | 86 | 157 | 15 | 21 | - | - | - | 61 300 |
| Damascus town | 68 | 29 | 34 | 5 | - | - | - | - | 53 300 |
| Jakin CCD | 45 | 23 | 20 | 2 | - | - | - | - | 49 300 |
| Jakin city | 358 | 163 | 150 | 31 | 14 | - | - | - | 54 400 |
| Jakin city | 31 | 14 | 14 | 3 | - | - | - | - | 53 800 |
| Echols County | | | | | | | | | |
| East Echols CCD | 321 | 96 | 143 | 58 | 24 | - | - | - | 76 000 |
| West Echols CCD | 149 | 48 | 59 | 36 | 6 | - | - | - | 68 900 |
| West Echols CCD | 172 | 48 | 84 | 22 | 18 | - | - | - | 83 900 |
| Effingham County | | | | | | | | | |
| Guyton-Springfield CCD | 6 465 | 455 | 2 498 | 2 181 | 862 | 387 | 78 | 4 | 106 600 |
| Guyton city | 1 868 | 221 | 831 | 517 | 180 | 97 | 18 | 4 | 91 000 |
| Springfield city | 170 | 30 | 94 | 35 | 2 | 9 | - | - | 79 600 |
| Rincon CCD | 378 | 38 | 273 | 50 | 8 | 9 | - | - | 79 400 |
| Rincon city | 4 147 | 157 | 1 497 | 1 530 | 626 | 282 | 55 | - | 115 400 |
| Shawnee CCD | 818 | 39 | 434 | 214 | 104 | 27 | - | - | 93 300 |
| Shawnee city | 450 | 77 | 170 | 134 | 56 | 8 | 5 | - | 91 200 |
| Elbert County | | | | | | | | | |
| Bowman CCD | 3 333 | 1 086 | 1 460 | 469 | 216 | 47 | 6 | 49 | 66 600 |
| Bowman city | 437 | 101 | 233 | 66 | 28 | 9 | - | - | 67 600 |
| Coldwater Creek CCD | 185 | 38 | 120 | 12 | 12 | 3 | - | - | 64 900 |
| Elberton CCD | 305 | 93 | 123 | 41 | 29 | 13 | 6 | - | 69 700 |
| Elberton city | 2 591 | 892 | 1 104 | 362 | 159 | 25 | - | 49 | 65 900 |
| Elberton city | 972 | 316 | 502 | 100 | 48 | - | - | 6 | 65 000 |
| Emanuel County | | | | | | | | | |
| Adrian CCD | 3 422 | 1 679 | 1 285 | 246 | 169 | 32 | 11 | - | 50 800 |
| Oak Park CCD | 194 | 113 | 54 | 27 | - | - | - | - | 45 300 |
| Oak Park town (part) | 58 | 33 | 25 | - | - | - | - | - | 40 000 |
| Summertown CCD | 145 | 92 | 37 | 11 | 5 | - | - | - | 43 000 |
| Summertown town | 66 | 47 | 13 | 1 | 5 | - | - | - | 40 700 |
| Swainsboro CCD | 335 | 141 | 163 | 25 | 6 | - | - | - | 55 400 |
| Nunez town | 27 | 12 | 13 | - | 2 | - | - | - | 53 800 |
| Oak Park town (part) | 2 127 | 1 020 | 777 | 141 | 146 | 32 | 11 | - | 52 000 |
| Oak Park town (part) | 28 | 24 | 4 | - | - | - | - | - | 44 700 |
| Swainsboro city | 3 | - | 3 | - | - | - | - | - | 75 000 |
| Swainsboro city | 1 285 | 668 | 462 | 59 | 59 | 26 | 11 | - | 48 800 |

Table 25. Home Value: 2000—Con.

[Data based on a sample (except Tables 65-68). For information on confidentiality protection, coverage, sampling error, and nonsampling error, see Appendix G. For location of definitions, see "How to Use This Census Report"]

| State County County Subdivision Place | Specified owner- occupied housing units | Value of home | | | | | | | |
|--|---|-----------------------|----------------------------|------------------------------|------------------------------|------------------------------|------------------------------|----------------------|---------------------|
| | | Less than \$50,000 | \$50,000 to \$99,999 | \$100,000 to \$149,999 | \$150,000 to \$199,999 | \$200,000 to \$299,999 | \$300,000 to \$499,999 | \$500,000 or more | Median (dollars) |
| Emanuel County—Con. | | | | | | | | | |
| Twin City CCD | 621 | 313 | 254 | 42 | 12 | - | - | - | 49 700 |
| Garfield town | 33 | 20 | 9 | 4 | - | - | - | - | 36 900 |
| Oak Park town (part) | 4 | 4 | - | - | - | - | - | - | 10 000- |
| Stillmore town | 77 | 47 | 26 | 4 | - | - | - | - | 44 300 |
| Twin City city | 228 | 125 | 87 | 13 | 3 | - | - | - | 46 900 |
| Evans County | 1 298 | 328 | 672 | 180 | 88 | 16 | 8 | 6 | 69 000 |
| Canoochee CCD | 219 | 52 | 114 | 30 | 23 | - | - | - | 76 400 |
| Claxton CCD | 1 079 | 276 | 558 | 150 | 65 | 16 | 8 | 6 | 67 500 |
| Bellville city | 45 | 12 | 27 | - | 2 | 2 | - | 2 | 63 100 |
| Claxton city | 441 | 118 | 240 | 48 | 25 | 10 | - | - | 63 800 |
| Daisy city | 25 | 12 | 8 | 3 | - | 2 | - | - | 61 700 |
| Hagan city | 121 | 29 | 49 | 27 | 12 | - | 2 | 2 | 84 200 |
| Fannin County | 4 578 | 708 | 2 076 | 912 | 498 | 264 | 52 | 68 | 86 200 |
| Blue Ridge CCD | 1 230 | 155 | 535 | 271 | 154 | 83 | 14 | 18 | 89 800 |
| Blue Ridge city | 239 | 59 | 102 | 39 | 15 | 24 | - | - | 70 300 |
| Higdon-Mobile CCD | 364 | 37 | 177 | 74 | 36 | 33 | - | 7 | 90 000 |
| McCaysville CCD | 1 409 | 271 | 741 | 240 | 96 | 48 | 16 | - | 72 800 |
| McCaysville city | 288 | 94 | 163 | 21 | 8 | 2 | - | - | 58 300 |
| Mineral Bluff CCD | 621 | 163 | 260 | 91 | 71 | 36 | - | - | 84 000 |
| Morganton CCD | 954 | 82 | 363 | 236 | 144 | 64 | 22 | 43 | 105 400 |
| Morganton town | 77 | 20 | 31 | 19 | 3 | - | 3 | 1 | 84 400 |
| Fayette County | 24 373 | 98 | 1 843 | 7 125 | 6 636 | 5 674 | 2 552 | 445 | 171 500 |
| Brooks CCD | 1 925 | 21 | 186 | 511 | 374 | 498 | 231 | 104 | 183 000 |
| Brooks town | 137 | 9 | 26 | 29 | 27 | 38 | 2 | 6 | 158 000 |
| Woolsey town | 21 | 2 | 6 | 2 | 4 | 7 | - | - | 178 100 |
| Fayetteville CCD | 10 694 | 70 | 912 | 4 103 | 2 966 | 1 869 | 680 | 94 | 153 500 |
| Fayetteville city (part) | 2 820 | 26 | 484 | 1 197 | 554 | 485 | 61 | 13 | 136 600 |
| Tyrone CCD | 11 754 | 7 | 745 | 2 511 | 3 296 | 3 307 | 1 641 | 247 | 190 100 |
| Fayetteville city (part) | 203 | - | 10 | 8 | 145 | 40 | - | - | 183 100 |
| Peachtree City city | 8 485 | - | 478 | 1 821 | 2 392 | 2 434 | 1 153 | 207 | 190 900 |
| Tyrone town | 1 083 | - | 180 | 366 | 290 | 221 | 20 | 6 | 149 500 |
| Floyd County | 18 178 | 2 960 | 9 003 | 3 553 | 1 331 | 937 | 255 | 139 | 83 500 |
| Armuchee CCD | 1 681 | 184 | 742 | 465 | 158 | 95 | 37 | - | 95 700 |
| Rome city (part) | 42 | - | 17 | 8 | - | 8 | 9 | - | 137 500 |
| Cave Spring CCD | 848 | 186 | 412 | 162 | 29 | 27 | 9 | 23 | 76 200 |
| Cave Spring city | 248 | 56 | 136 | 39 | 12 | 2 | 3 | - | 75 000 |
| Rome CCD | 14 791 | 2 416 | 7 329 | 2 827 | 1 113 | 781 | 209 | 116 | 83 400 |
| Lindale CDP | 1 034 | 212 | 691 | 70 | 31 | 30 | - | - | 68 500 |
| Rome city (part) | 6 615 | 1 317 | 2 743 | 1 396 | 542 | 422 | 118 | 77 | 86 800 |
| Shannon CCD | 858 | 174 | 520 | 99 | 31 | 34 | - | - | 67 700 |
| Shannon CDP | 557 | 128 | 373 | 36 | 20 | - | - | - | 64 400 |
| Forsyth County | 26 287 | 227 | 2 209 | 6 092 | 6 529 | 7 076 | 3 139 | 1 015 | 184 600 |
| Big Creek CCD | 7 685 | 20 | 134 | 626 | 1 746 | 3 305 | 1 421 | 433 | 230 000 |
| Chestatee CCD | 2 151 | 33 | 399 | 648 | 539 | 355 | 137 | 40 | 149 700 |
| Cumming CCD | 14 085 | 155 | 1 391 | 3 705 | 3 619 | 3 199 | 1 510 | 506 | 172 400 |
| Cumming city | 667 | - | 143 | 187 | 288 | 49 | - | - | 150 500 |
| Silver City CCD | 2 366 | 19 | 285 | 1 113 | 625 | 217 | 71 | 36 | 140 500 |
| Franklin County | 2 960 | 574 | 1 406 | 502 | 256 | 171 | 45 | 6 | 84 600 |
| Carnesville CCD | 591 | 54 | 346 | 102 | 54 | 29 | - | 6 | 84 500 |
| Carnesville city | 136 | 17 | 91 | 7 | 13 | 8 | - | - | 77 200 |
| Lavonia CCD | 1 234 | 251 | 473 | 221 | 142 | 117 | 30 | - | 90 600 |
| Gumlog CDP | 395 | 24 | 77 | 105 | 89 | 74 | 26 | - | 141 100 |
| Lavonia city | 409 | 132 | 192 | 44 | 26 | 11 | 4 | - | 72 500 |
| Martin town (part) | - | - | - | - | - | - | - | - | - |
| Royston CCD | 792 | 188 | 420 | 123 | 40 | 6 | 15 | - | 77 800 |
| Canon city (part) | 104 | 29 | 59 | 14 | 2 | - | - | - | 60 900 |
| Franklin Springs city | 121 | 10 | 67 | 35 | 9 | - | - | - | 86 100 |
| Royston city (part) | 341 | 112 | 171 | 40 | 10 | 3 | 5 | - | 66 600 |
| Sandy Cross CCD | 343 | 81 | 167 | 56 | 20 | 19 | - | - | 68 700 |
| Fulton County | 146 783 | 6 271 | 34 067 | 20 905 | 19 338 | 26 840 | 25 367 | 13 995 | 180 700 |
| Atlanta CCD | 75 624 | 5 122 | 21 789 | 7 787 | 6 442 | 9 913 | 14 416 | 10 155 | 172 700 |
| Atlanta city (part) | 54 884 | 4 922 | 19 731 | 4 996 | 4 184 | 6 112 | 8 115 | 6 824 | 124 800 |
| College Park city (part) | - | - | - | - | - | - | - | - | - |
| East Point city (part) | 33 | - | 17 | 16 | - | - | - | - | 99 000 |
| Hapeville city (part) | 1 067 | 56 | 778 | 217 | 16 | - | - | - | 75 700 |
| Roswell city (part) | - | - | - | - | - | - | - | - | - |
| Sandy Springs CDP (part) | 15 084 | 43 | 507 | 1 032 | 1 118 | 3 211 | 5 905 | 3 268 | 345 200 |
| College Park CCD | 1 509 | 104 | 682 | 458 | 178 | 62 | 25 | - | 97 700 |
| College Park city (part) | 1 441 | 94 | 630 | 452 | 178 | 62 | 25 | - | 99 700 |
| East Point city (part) | 6 | - | - | 6 | - | - | - | - | 137 500 |
| East Point CCD | 6 393 | 402 | 3 939 | 1 518 | 406 | 108 | - | 20 | 87 400 |
| Atlanta city (part) | 18 | - | 18 | - | - | - | - | - | 75 000 |
| College Park city (part) | - | - | - | - | - | - | - | - | - |
| East Point city (part) | 6 047 | 402 | 3 776 | 1 361 | 388 | 100 | - | 20 | 86 400 |
| Hapeville city (part) | - | - | - | - | - | - | - | - | - |
| Fairburn-Union City CCD | 9 496 | 345 | 5 484 | 3 134 | 374 | 79 | 39 | 41 | 94 300 |
| College Park city (part) | 8 | - | - | 8 | - | - | - | - | 137 500 |
| East Point city (part) | - | - | - | - | - | - | - | - | - |
| Fairburn city | 1 089 | 28 | 640 | 337 | 74 | 10 | - | - | 93 200 |
| Union City city | 1 326 | 186 | 878 | 234 | 11 | - | 10 | 7 | 79 200 |
| Palmetto CCD | 1 371 | 87 | 702 | 370 | 122 | 55 | 17 | 18 | 94 700 |
| Palmetto city (part) | 525 | 63 | 363 | 99 | - | - | - | - | 83 700 |
| Roswell-Alpharetta CCD | 52 390 | 211 | 1 471 | 7 638 | 11 816 | 16 623 | 10 870 | 3 761 | 227 300 |
| Alpharetta city | 7 818 | 32 | 350 | 1 348 | 1 527 | 2 551 | 1 622 | 388 | 226 300 |
| Mountain Park city (part) | 172 | 3 | 32 | 52 | 40 | 41 | 4 | - | 149 200 |
| Roswell city (part) | 18 918 | 87 | 704 | 3 194 | 4 951 | 5 921 | 3 181 | 880 | 207 700 |
| Sandy Springs CDP (part) | - | - | - | - | - | - | - | - | - |
| Gilmer County | 4 380 | 575 | 1 781 | 1 177 | 485 | 275 | 87 | - | 95 700 |
| Cartecay CCD | 617 | 69 | 248 | 153 | 57 | 82 | 8 | - | 96 100 |
| Carters Lake CCD | 1 067 | 122 | 528 | 273 | 97 | 47 | - | - | 91 200 |

Table 25. Home Value: 2000—Con.

[Data based on a sample (except Tables 65-68). For information on confidentiality protection, coverage, sampling error, and nonsampling error, see Appendix G. For location of definitions, see "How to Use This Census Report"]

| State County County Subdivision Place | Specified owner- occupied housing units | Value of home | | | | | | | |
|--|---|-----------------------|----------------------------|------------------------------|------------------------------|------------------------------|------------------------------|----------------------|---------------------|
| | | Less than \$50,000 | \$50,000 to \$99,999 | \$100,000 to \$149,999 | \$150,000 to \$199,999 | \$200,000 to \$299,999 | \$300,000 to \$499,999 | \$500,000 or more | Median (dollars) |
| | | | | | | | | | |
| Gilmer County—Con. | | | | | | | | | |
| Carters Lake CCD—Con. | | | | | | | | | |
| Ellijay city (part) | 1 | - | - | 1 | - | - | - | - | 137 500 |
| Cohutta CCD | 854 | 168 | 276 | 241 | 118 | 17 | 34 | - | 98 000 |
| Ellijay CCD | 1 025 | 90 | 464 | 288 | 113 | 60 | 10 | - | 94 500 |
| East Ellijay city | 89 | 16 | 57 | 12 | 2 | - | 2 | - | 80 900 |
| Ellijay city (part) | 204 | 35 | 95 | 38 | 26 | 10 | - | - | 83 600 |
| Rich Mountain CCD | 817 | 126 | 265 | 222 | 100 | 69 | 35 | - | 105 100 |
| Glascoc County | 349 | 181 | 126 | 32 | 5 | 5 | - | - | 48 600 |
| Gibson CCD | 238 | 116 | 95 | 22 | 5 | - | - | - | 51 000 |
| Gibson city | 121 | 77 | 36 | 8 | - | - | - | - | 44 300 |
| Mitchell CCD | 111 | 65 | 31 | 10 | - | 5 | - | - | 39 700 |
| Edge Hill city | 13 | 10 | 3 | - | - | - | - | - | 43 000 |
| Mitchell town | 39 | 21 | 8 | 10 | - | - | - | - | 46 300 |
| Glynn County | 13 895 | 1 860 | 4 314 | 2 309 | 1 942 | 1 723 | 1 086 | 661 | 114 500 |
| Brunswick CCD | 5 372 | 1 523 | 2 720 | 764 | 207 | 59 | 89 | 10 | 68 700 |
| Brunswick city | 2 453 | 921 | 1 091 | 314 | 52 | 43 | 32 | - | 61 200 |
| Country Club Estates CDP (part) | 1 033 | 145 | 628 | 197 | 33 | - | 30 | - | 73 200 |
| Dock Junction CDP (part) | 1 361 | 448 | 643 | 145 | 72 | 16 | 27 | 10 | 69 400 |
| Everett CCD | 2 840 | 203 | 1 211 | 709 | 473 | 148 | 86 | 10 | 100 400 |
| Country Club Estates CDP (part) | 308 | - | 74 | 161 | 57 | 16 | - | - | 134 100 |
| Dock Junction CDP (part) | - | - | - | - | - | - | - | - | - |
| St. Simons CCD | 4 359 | 21 | 98 | 548 | 994 | 1 223 | 834 | 641 | 235 600 |
| St. Simons CDP | 3 954 | 21 | 84 | 542 | 969 | 1 137 | 727 | 474 | 226 200 |
| Thalmann CCD | 1 324 | 113 | 285 | 288 | 268 | 293 | 77 | - | 144 100 |
| Gordon County | 8 027 | 945 | 4 364 | 1 666 | 619 | 341 | 71 | 21 | 83 600 |
| Calhoun CCD | 5 045 | 482 | 2 832 | 1 075 | 378 | 230 | 45 | 3 | 84 300 |
| Calhoun city (part) | 1 663 | 167 | 711 | 440 | 188 | 134 | 23 | - | 94 800 |
| Plainville city | 54 | 14 | 35 | 5 | - | - | - | - | 75 000 |
| Resaca city (part) | 10 | - | 8 | 2 | - | - | - | - | 75 000 |
| Fairmount CCD | 995 | 95 | 524 | 273 | 82 | 19 | - | 2 | 85 300 |
| Fairmount city | 195 | 53 | 101 | 20 | 17 | 2 | - | 2 | 66 700 |
| Red Bud CCD | 868 | 152 | 468 | 116 | 79 | 22 | 15 | 16 | 80 500 |
| Ranger town | 10 | 8 | - | - | 2 | - | - | - | 37 000 |
| Sugar Valley-Resaca CCD | 1 119 | 216 | 540 | 202 | 80 | 70 | 11 | - | 80 900 |
| Calhoun city (part) | 69 | - | 16 | 30 | 16 | 7 | - | - | 136 300 |
| Resaca city (part) | 104 | 17 | 66 | 3 | 18 | - | - | - | 76 100 |
| Grady County | 3 461 | 993 | 1 507 | 463 | 271 | 123 | 58 | 46 | 74 900 |
| Cairo CCD | 2 598 | 814 | 1 121 | 298 | 182 | 98 | 45 | 40 | 72 600 |
| Cairo city | 1 869 | 727 | 793 | 111 | 104 | 69 | 45 | 20 | 62 300 |
| Calvary-Reno CCD | 211 | 32 | 65 | 55 | 46 | 13 | - | - | 107 900 |
| Duncanville CCD | 59 | 6 | 12 | 27 | 7 | - | 7 | - | 130 600 |
| Lime Sink CCD | 58 | 12 | 29 | 17 | - | - | - | - | 68 300 |
| Spence CCD | 172 | 40 | 59 | 23 | 26 | 12 | 6 | 6 | 88 300 |
| Whigham CCD | 363 | 89 | 221 | 43 | 10 | - | - | - | 75 900 |
| Whigham city | 88 | 36 | 46 | 6 | - | - | - | - | 54 400 |
| Greene County | 2 776 | 730 | 788 | 205 | 133 | 197 | 326 | 397 | 87 100 |
| Greensboro CCD | 1 481 | 262 | 368 | 95 | 59 | 105 | 234 | 358 | 158 400 |
| Greensboro city | 549 | 170 | 262 | 81 | 22 | 10 | 4 | - | 64 200 |
| Greshamville CCD | 194 | 19 | 62 | 17 | 32 | 25 | 18 | 21 | 148 500 |
| Siloam CCD | 170 | 86 | 62 | 6 | 7 | 3 | - | 6 | 49 600 |
| Siloam town | 68 | 42 | 21 | 2 | - | 3 | - | - | 45 800 |
| Union Point CCD | 447 | 206 | 196 | 31 | 9 | 5 | - | - | 53 200 |
| Union Point city | 331 | 160 | 142 | 21 | 3 | 5 | - | - | 51 400 |
| White Plains CCD | 317 | 80 | 27 | 41 | 24 | 59 | 74 | 12 | 160 900 |
| White Plains city | 45 | 19 | 10 | 7 | - | - | 5 | 4 | 58 800 |
| Woodville CCD | 167 | 77 | 73 | 15 | 2 | - | - | - | 52 000 |
| Woodville city | 84 | 49 | 30 | 3 | 2 | - | - | - | 45 600 |
| Gwinnett County | 134 802 | 1 054 | 18 076 | 57 758 | 31 284 | 19 497 | 5 803 | 1 330 | 142 100 |
| Buford CCD | 6 664 | 116 | 1 334 | 2 876 | 1 297 | 792 | 192 | 57 | 133 900 |
| Buford city (part) | 1 561 | 91 | 703 | 409 | 176 | 134 | 34 | 14 | 99 300 |
| Rest Haven town (part) | 9 | - | 4 | 3 | 2 | - | - | - | 129 200 |
| Sugar Hill city (part) | 2 922 | 9 | 360 | 1 836 | 468 | 221 | 28 | - | 129 600 |
| Dacula-Rocky Creek CCD | 11 109 | 74 | 834 | 4 972 | 2 925 | 1 490 | 653 | 161 | 147 400 |
| Auburn city (part) | 90 | - | 39 | 43 | 8 | - | - | - | 104 400 |
| Braselton town (part) | 77 | - | - | - | 2 | - | 8 | 67 | 692 600 |
| Buford city (part) | 167 | - | - | 131 | 9 | 27 | - | - | 132 500 |
| Dacula city | 1 098 | 5 | 230 | 779 | 79 | - | - | 5 | 114 500 |
| Lawrenceville CCD | 35 709 | 192 | 4 704 | 17 553 | 8 464 | 4 139 | 544 | 113 | 137 200 |
| Lawrenceville city (part) | 3 529 | 54 | 993 | 1 586 | 514 | 321 | 51 | 10 | 118 900 |
| Suwanee city (part) | - | - | - | - | - | - | - | - | - |
| Lilburn CCD | 24 198 | 205 | 4 358 | 11 610 | 4 853 | 2 624 | 514 | 34 | 132 000 |
| Lilburn city | 2 572 | 30 | 521 | 1 096 | 426 | 472 | 27 | - | 133 300 |
| Mountain Park CDP | 3 436 | 49 | 283 | 1 885 | 714 | 409 | 96 | - | 138 300 |
| Norcross city (part) | - | - | - | - | - | - | - | - | - |
| Norcross CCD | 13 931 | 160 | 1 978 | 4 000 | 2 364 | 3 437 | 1 750 | 242 | 168 900 |
| Berkeley Lake city (part) | 533 | - | - | 10 | 57 | 143 | 295 | 28 | 322 000 |
| Duluth city (part) | - | - | - | - | - | - | - | - | - |
| Norcross city (part) | 1 147 | 30 | 361 | 356 | 93 | 238 | 54 | 15 | 128 200 |
| Snellville-Grayson CCD | 28 415 | 104 | 3 845 | 12 351 | 6 809 | 3 733 | 1 435 | 138 | 141 800 |
| Grayson city | 187 | - | 66 | 96 | 4 | 13 | 4 | 4 | 110 300 |
| Lawrenceville city (part) | 295 | - | 119 | 147 | 7 | - | 22 | - | 106 500 |
| Loganville city (part) | 428 | 9 | 45 | 332 | 38 | 2 | 2 | - | 120 200 |
| Snellville city | 4 288 | 10 | 563 | 2 237 | 992 | 396 | 73 | 17 | 137 200 |
| Suwanee-Duluth CCD | 14 776 | 203 | 1 023 | 4 396 | 4 572 | 3 282 | 715 | 585 | 168 500 |
| Berkeley Lake city (part) | 7 | - | - | 3 | - | 4 | - | - | 212 500 |
| Duluth city (part) | 4 830 | 120 | 415 | 1 773 | 1 800 | 440 | 137 | 145 | 152 400 |
| Sugar Hill city (part) | 52 | - | 9 | 7 | 26 | 10 | - | - | 177 800 |
| Suwanee city (part) | 2 159 | 11 | 141 | 233 | 580 | 1 024 | 170 | - | 208 900 |
| Habersham County | 6 726 | 657 | 2 727 | 1 662 | 979 | 430 | 195 | 76 | 99 700 |
| Clarksville CCD | 2 291 | 185 | 818 | 611 | 407 | 212 | 33 | 25 | 111 200 |
| Clarksville city | 307 | 18 | 147 | 89 | 26 | 19 | 8 | - | 98 100 |

Table 25. Home Value: 2000—Con.

[Data based on a sample (except Tables 65-68). For information on confidentiality protection, coverage, sampling error, and nonsampling error, see Appendix G. For location of definitions, see "How to Use This Census Report"]

| State County County Subdivision Place | Specified owner- occupied housing units | Value of home | | | | | | | |
|--|---|-----------------------|----------------------------|------------------------------|------------------------------|------------------------------|------------------------------|----------------------|---------------------|
| | | Less than \$50,000 | \$50,000 to \$99,999 | \$100,000 to \$149,999 | \$150,000 to \$199,999 | \$200,000 to \$299,999 | \$300,000 to \$499,999 | \$500,000 or more | Median (dollars) |
| Habersham County—Con. | | | | | | | | | |
| Cornelia CCD | 3 813 | 449 | 1 656 | 922 | 454 | 202 | 109 | 21 | 94 600 |
| Alto town (part) | 100 | 23 | 52 | 25 | - | - | - | - | 78 000 |
| Baldwin city (part) | 206 | 9 | 93 | 70 | 24 | 4 | 4 | 2 | 100 600 |
| Cornelia city | 784 | 140 | 400 | 106 | 63 | 28 | 28 | 19 | 88 300 |
| Demorest city | 246 | 23 | 155 | 43 | 14 | 8 | 3 | - | 84 300 |
| Mount Airy town | 131 | 20 | 46 | 31 | 20 | 11 | 3 | - | 99 300 |
| Raoul CDP | 90 | 39 | 27 | 13 | 8 | 3 | - | - | 87 500 |
| Turnerville CCD | 622 | 23 | 253 | 129 | 118 | 16 | 53 | 30 | 112 300 |
| Tallah Falls town (part) | 11 | 2 | - | 4 | - | 5 | - | - | 143 800 |
| Hall County | | | | | | | | | |
| Clermont CCD | 2 157 | 52 | 512 | 846 | 278 | 268 | 132 | 69 | 130 800 |
| Clermont town | 80 | - | 41 | 24 | 10 | 4 | - | 1 | 99 400 |
| Flowery Branch CCD | 5 007 | 69 | 1 028 | 2 035 | 943 | 575 | 255 | 102 | 134 100 |
| Braselton town (part) | 8 | - | - | 8 | - | - | - | - | 112 500 |
| Bufoed city (part) | 25 | - | 3 | 13 | - | 9 | - | - | 118 300 |
| Flowery Branch town (part) | 216 | 37 | 76 | 58 | 40 | 5 | - | - | 97 500 |
| Oakwood city (part) | - | - | - | - | - | - | - | - | - |
| Rest Haven town (part) | 2 | - | - | 2 | - | - | - | - | 112 500 |
| Gainesville CCD | 12 386 | 522 | 4 407 | 3 759 | 1 471 | 1 128 | 858 | 241 | 114 700 |
| Gainesville city (part) | 3 388 | 105 | 875 | 1 026 | 417 | 487 | 335 | 143 | 132 800 |
| Oakwood city (part) | 9 | - | - | 9 | - | - | - | - | 112 500 |
| Lula CCD | 1 315 | 119 | 581 | 386 | 65 | 91 | 55 | 18 | 96 700 |
| Gillsville city (part) | 48 | 7 | 19 | 12 | 5 | 3 | 2 | - | 93 300 |
| Lula city (part) | 308 | 40 | 201 | 52 | 5 | 10 | - | - | 77 400 |
| Murrayville CCD | 2 999 | 42 | 988 | 833 | 419 | 342 | 251 | 124 | 122 900 |
| Gainesville city (part) | 33 | - | - | - | - | 16 | 17 | - | 402 900 |
| Oakwood CCD | 2 451 | 30 | 818 | 1 031 | 291 | 177 | 60 | 44 | 116 800 |
| Flowery Branch town (part) | - | - | - | - | - | - | - | - | - |
| Gainesville city (part) | - | - | - | - | - | - | - | - | - |
| Oakwood city (part) | 231 | - | 82 | 128 | 5 | 9 | - | 7 | 112 300 |
| Hancock County | | | | | | | | | |
| Devereux CCD | 1 308 | 586 | 526 | 137 | 34 | 10 | 15 | - | 53 000 |
| Devereux town | 283 | 96 | 71 | 95 | 7 | 7 | 7 | - | 73 600 |
| Linton CCD | 93 | 36 | 33 | - | 24 | - | - | - | 54 200 |
| Mayfield CCD | 141 | 61 | 72 | 8 | - | - | - | - | 53 700 |
| Sparta CCD | 791 | 393 | 350 | 34 | 3 | 3 | 8 | - | 50 200 |
| Sparta city | 288 | 128 | 141 | 13 | 3 | 3 | - | - | 54 700 |
| Haralson County | | | | | | | | | |
| Bremen CCD | 4 322 | 860 | 2 366 | 700 | 220 | 118 | 20 | 38 | 76 500 |
| Bremen city (part) | 3 029 | 619 | 1 662 | 456 | 178 | 96 | 18 | - | 77 000 |
| Bremen city (part) | 1 126 | 167 | 589 | 248 | 75 | 47 | - | - | 85 500 |
| Buchanan city (part) | 127 | 52 | 67 | 5 | 3 | - | - | - | 59 600 |
| Tallapoosa city (part) | 293 | 97 | 175 | 21 | - | - | - | - | 64 000 |
| Temple city (part) | - | - | - | - | - | - | - | - | - |
| Waco city | 94 | 25 | 60 | 9 | - | - | - | - | 65 600 |
| Buchanan CCD | 446 | 52 | 288 | 67 | 23 | 10 | - | 6 | 74 700 |
| Buchanan city (part) | 28 | 7 | 21 | - | - | - | - | - | 57 800 |
| Tallapoosa CCD | 847 | 189 | 416 | 177 | 19 | 12 | 2 | 32 | 76 400 |
| Buchanan city (part) | 23 | 18 | 3 | - | - | 2 | - | - | 43 500 |
| Tallapoosa city (part) | 370 | 56 | 260 | 37 | 7 | 10 | - | - | 74 800 |
| Harris County | | | | | | | | | |
| Hamilton CCD | 5 490 | 448 | 1 582 | 1 614 | 1 008 | 536 | 260 | 42 | 122 700 |
| Hamilton city (part) | 1 648 | 52 | 404 | 491 | 365 | 221 | 106 | 9 | 139 800 |
| Pine Mountain CCD | 61 | 10 | 21 | 13 | 5 | 6 | 6 | - | 99 200 |
| Hamilton city (part) | 1 046 | 152 | 308 | 255 | 128 | 94 | 78 | 31 | 111 700 |
| Pine Mountain town (part) | - | - | - | - | - | - | - | - | - |
| West Point city (part) | 199 | 36 | 82 | 37 | 27 | 12 | 2 | 3 | 88 700 |
| Shiloh CCD | 238 | 6 | 72 | 72 | 59 | 14 | 15 | - | 123 800 |
| Shiloh city | 508 | 71 | 280 | 136 | 7 | 12 | - | 2 | 77 600 |
| Waverly Hall CCD | 64 | 15 | 37 | 12 | - | - | - | - | 70 000 |
| Waverly Hall town | 2 288 | 173 | 590 | 732 | 508 | 209 | 76 | - | 126 900 |
| Waverly Hall town | 164 | 19 | 95 | 27 | 13 | 10 | - | - | 80 000 |
| Hart County | | | | | | | | | |
| Bowersville CCD | 4 402 | 673 | 1 786 | 870 | 513 | 336 | 175 | 49 | 89 900 |
| Bowersville town | 511 | 75 | 212 | 73 | 92 | 47 | 12 | - | 88 400 |
| Canon city (part) | 60 | 22 | 29 | 4 | - | - | 5 | - | 58 000 |
| Hartwell CCD | 6 | - | 2 | 4 | - | - | - | - | 112 500 |
| Hartwell city | 2 465 | 393 | 1 119 | 533 | 230 | 93 | 85 | 12 | 81 700 |
| Reed Creek CCD | 930 | 189 | 562 | 149 | 20 | - | 10 | - | 62 700 |
| Reed Creek CDP | 1 076 | 124 | 321 | 210 | 139 | 177 | 78 | 27 | 128 500 |
| Royston CCD | 526 | 22 | 96 | 77 | 97 | 137 | 70 | 27 | 186 800 |
| Royston city (part) | 350 | 81 | 134 | 54 | 52 | 19 | - | 10 | 89 700 |
| Canon city (part) | - | - | - | - | - | - | - | - | - |
| Royston city (part) | 126 | 20 | 55 | 33 | 14 | 4 | - | - | 95 400 |
| Heard County | | | | | | | | | |
| Centralhatchee CCD | 1 307 | 367 | 681 | 210 | 28 | 19 | - | 2 | 72 900 |
| Centralhatchee town | 431 | 130 | 197 | 87 | 6 | 9 | - | 2 | 71 200 |
| Ephesus town | 49 | 11 | 22 | 14 | - | 2 | - | - | 66 300 |
| Franklin city (part) | 54 | 9 | 25 | 16 | 2 | - | - | 2 | 84 000 |
| Franklin CCD | - | - | - | - | - | - | - | - | - |
| Franklin city (part) | 552 | 156 | 312 | 57 | 17 | 10 | - | - | 73 800 |
| Corinth town (part) | 18 | 11 | 2 | 3 | - | 2 | - | - | 43 300 |
| Franklin city (part) | 107 | 18 | 59 | 15 | 7 | 8 | - | - | 78 800 |
| Texas CCD | 324 | 81 | 172 | 66 | 5 | - | - | - | 74 700 |
| Henry County | | | | | | | | | |
| Hampton CCD | 30 674 | 638 | 8 388 | 12 996 | 5 259 | 2 565 | 628 | 200 | 122 400 |
| Hampton city | 2 428 | 80 | 978 | 804 | 416 | 110 | 40 | - | 107 900 |
| Locust Grove CCD | 898 | 29 | 466 | 311 | 76 | 16 | - | - | 97 900 |
| Locust Grove city | 3 334 | 120 | 940 | 1 714 | 334 | 161 | 23 | 42 | 114 300 |
| McDonough CCD | 384 | 25 | 237 | 101 | 11 | - | 6 | 4 | 90 400 |
| Blacksville CDP | 13 626 | 304 | 2 630 | 5 761 | 2 988 | 1 414 | 396 | 133 | 135 100 |
| McDonough city | 17 | - | - | - | - | 17 | - | - | 275 000 |
| Stockbridge city (part) | 1 685 | 169 | 538 | 614 | 225 | 108 | 9 | 22 | 108 200 |
| Stockbridge CCD | 312 | - | 35 | 149 | 106 | 9 | - | 13 | 143 000 |
| Stockbridge city (part) | 11 286 | 134 | 3 840 | 4 717 | 1 521 | 880 | 169 | 25 | 114 400 |
| Stockbridge city (part) | 2 162 | 40 | 1 060 | 537 | 261 | 255 | 9 | - | 99 500 |

Table 25. Home Value: 2000—Con.

[Data based on a sample (except Tables 65-68). For information on confidentiality protection, coverage, sampling error, and nonsampling error, see Appendix G. For location of definitions, see "How to Use This Census Report"]

| State County County Subdivision Place | Specified owner- occupied housing units | Value of home | | | | | | | |
|--|---|-----------------------|----------------------------|------------------------------|------------------------------|------------------------------|------------------------------|----------------------|---------------------|
| | | Less than \$50,000 | \$50,000 to \$99,999 | \$100,000 to \$149,999 | \$150,000 to \$199,999 | \$200,000 to \$299,999 | \$300,000 to \$499,999 | \$500,000 or more | Median (dollars) |
| | | Houston County | 23 375 | 2 295 | 12 194 | 5 654 | 1 969 | 988 | 234 |
| Elko CCD | 554 | 151 | 238 | 107 | 13 | 36 | 9 | - | 74 100 |
| Perry city (part) | - | - | - | - | - | - | - | - | - |
| Perry CCD | 3 716 | 354 | 1 779 | 835 | 455 | 209 | 74 | 10 | 93 200 |
| Perry city (part) | 1 849 | 280 | 1 102 | 277 | 114 | 55 | 11 | 10 | 83 400 |
| Warner Robins city (part) | 56 | - | - | 46 | 10 | - | - | - | 140 200 |
| Warner Robins CCD | 19 105 | 1 790 | 10 177 | 4 712 | 1 501 | 743 | 151 | 31 | 88 500 |
| Centerville city | 1 027 | 27 | 719 | 166 | 99 | 7 | 9 | - | 85 300 |
| Perry city (part) | - | - | - | - | - | - | - | - | - |
| Robins AFB CDP | - | - | - | - | - | - | - | - | - |
| Warner Robins city (part) | 10 370 | 1 597 | 6 937 | 1 522 | 245 | 52 | 9 | 8 | 75 200 |
| Inwin County | 1 372 | 522 | 575 | 158 | 70 | 47 | - | - | 58 100 |
| Holt CCD | 159 | 74 | 53 | 20 | - | 12 | - | - | 55 000 |
| Irwinville CCD | 312 | 87 | 164 | 50 | 11 | - | - | - | 62 300 |
| Ocilla CCD | 901 | 361 | 358 | 88 | 59 | 35 | - | - | 56 800 |
| Fitzgerald city (part) | - | - | - | - | - | - | - | - | - |
| Ocilla city | 483 | 257 | 178 | 19 | 18 | 11 | - | - | 48 100 |
| Jackson County | 6 510 | 671 | 2 494 | 1 608 | 937 | 597 | 179 | 24 | 102 900 |
| Commerce CCD | 1 540 | 254 | 728 | 278 | 154 | 94 | 32 | - | 84 800 |
| Commerce city | 1 061 | 198 | 524 | 141 | 110 | 61 | 27 | - | 79 300 |
| Jefferson CCD | 2 028 | 207 | 796 | 544 | 247 | 162 | 72 | - | 101 100 |
| Arcade city | 180 | 3 | 70 | 61 | 37 | 4 | 5 | - | 117 000 |
| Jefferson city (part) | 780 | 45 | 303 | 241 | 96 | 60 | 35 | - | 112 400 |
| Maysville CCD | 482 | 33 | 240 | 95 | 53 | 30 | 31 | - | 95 300 |
| Jefferson city (part) | 5 | - | 5 | - | - | - | - | - | 95 000 |
| Maysville town (part) | 118 | 11 | 79 | 18 | 4 | 6 | - | - | 80 000 |
| Nicholson CCD | 606 | 56 | 216 | 165 | 111 | 56 | 2 | - | 109 200 |
| Nicholson city | 104 | 29 | 31 | 23 | 17 | 4 | - | - | 86 700 |
| West Jackson CCD | 1 854 | 121 | 514 | 526 | 372 | 255 | 42 | 24 | 131 400 |
| Braselton town (part) | 189 | 6 | 98 | 63 | 18 | 2 | - | 2 | 96 900 |
| Hoschton city | 240 | 15 | 73 | 30 | 38 | 79 | 5 | - | 153 100 |
| Jefferson city (part) | - | - | - | - | - | - | - | - | - |
| Pendergrass city | 40 | 4 | 15 | 11 | 7 | - | - | 3 | 102 800 |
| Talmo town | 27 | 5 | 4 | 9 | 2 | 4 | - | 3 | 112 500 |
| Jasper County | 1 933 | 359 | 872 | 414 | 175 | 73 | 40 | - | 81 000 |
| Eudora CCD | 320 | 37 | 189 | 50 | 37 | - | 7 | - | 83 300 |
| Hillsboro CCD | 112 | 27 | 55 | 19 | 11 | - | - | - | 63 800 |
| Monticello CCD | 1 291 | 244 | 535 | 299 | 120 | 60 | 33 | - | 83 000 |
| Monticello city | 511 | 153 | 215 | 99 | 27 | 13 | 4 | - | 70 900 |
| Shady Dale CCD | 210 | 51 | 93 | 46 | 7 | 13 | - | - | 77 200 |
| Shady Dale town | 43 | 13 | 25 | 5 | - | - | - | - | 75 800 |
| Jeff Davis County | 2 057 | 667 | 1 067 | 214 | 54 | 55 | - | - | 61 000 |
| Denton CCD | 212 | 98 | 82 | 18 | 8 | 6 | - | - | 52 700 |
| Denton city | 51 | 34 | 9 | 6 | 2 | - | - | - | 30 800 |
| Hazlehurst CCD | 1 845 | 569 | 985 | 196 | 46 | 49 | - | - | 62 200 |
| Hazlehurst city | 828 | 310 | 418 | 60 | 23 | 17 | - | - | 56 800 |
| Jefferson County | 2 517 | 1 085 | 1 157 | 162 | 96 | 17 | - | - | 56 900 |
| Louisville CCD | 1 034 | 443 | 451 | 93 | 39 | 8 | - | - | 60 100 |
| Louisville city | 481 | 222 | 209 | 34 | 8 | 8 | - | - | 53 500 |
| Stapleton CCD | 258 | 116 | 117 | 19 | 6 | - | - | - | 52 900 |
| Avera city | 45 | 33 | 9 | 3 | - | - | - | - | 45 600 |
| Stapleton city | 56 | 24 | 23 | 3 | 6 | - | - | - | 52 900 |
| Wadley CCD | 488 | 295 | 155 | 11 | 22 | 5 | - | - | 43 500 |
| Bartow town | 44 | 26 | 6 | 7 | - | 5 | - | - | 44 300 |
| Wadley city | 291 | 219 | 53 | 4 | 15 | - | - | - | 34 400 |
| Wrens CCD | 737 | 231 | 434 | 39 | 29 | 4 | - | - | 65 900 |
| Keysville town (part) | 2 | - | 2 | - | - | - | - | - | 75 000 |
| Wrens city | 422 | 127 | 268 | 17 | 6 | 4 | - | - | 63 900 |
| Jenkins County | 1 100 | 558 | 380 | 56 | 62 | 31 | 13 | - | 49 400 |
| North Ogeechee CCD | 903 | 503 | 290 | 29 | 57 | 24 | - | - | 45 100 |
| Millen city | 639 | 385 | 205 | 17 | 32 | - | - | - | 41 500 |
| South Ogeechee CCD | 197 | 55 | 90 | 27 | 5 | 7 | 13 | - | 69 300 |
| Johnson County | 1 278 | 666 | 451 | 139 | 22 | - | - | - | 48 000 |
| Adrian CCD | 232 | 158 | 61 | 8 | 5 | - | - | - | 37 500 |
| Adrian city (part) | 68 | 52 | 15 | 1 | - | - | - | - | 35 900 |
| Balls Ferry CCD | 234 | 81 | 93 | 43 | 17 | - | - | - | 58 200 |
| Kite CCD | 183 | 117 | 57 | 9 | - | - | - | - | 42 900 |
| Kite town | 59 | 36 | 23 | - | - | - | - | - | 46 200 |
| Wrightsville CCD | 629 | 310 | 240 | 79 | - | - | - | - | 50 900 |
| Wrightsville city | 400 | 237 | 150 | 13 | - | - | - | - | 40 000 |
| Jones County | 4 483 | 574 | 2 041 | 1 147 | 486 | 179 | 32 | 24 | 91 200 |
| Gray-Griswold CCD | 4 037 | 485 | 1 834 | 1 056 | 464 | 157 | 32 | 9 | 92 600 |
| Gray city | 445 | 76 | 253 | 82 | 24 | 6 | 2 | 2 | 82 900 |
| Macon city (part) | 131 | 39 | 84 | 8 | - | - | - | - | 66 700 |
| Round Oak CCD | 446 | 89 | 207 | 91 | 22 | 22 | - | 15 | 73 800 |
| Lamar County | 2 591 | 477 | 1 308 | 488 | 198 | 83 | 32 | 5 | 79 900 |
| Barnesville CCD | 1 805 | 376 | 937 | 299 | 112 | 51 | 25 | 5 | 75 400 |
| Aldora town | - | - | - | - | - | - | - | - | - |
| Barnesville city | 1 126 | 271 | 571 | 143 | 79 | 42 | 15 | 5 | 72 300 |
| Milner CCD | 786 | 101 | 371 | 189 | 86 | 32 | 7 | - | 91 600 |
| Milner city | 94 | 12 | 64 | 13 | 1 | 4 | - | - | 71 800 |
| Lanier County | 964 | 311 | 450 | 115 | 56 | 32 | - | - | 62 200 |
| East River CCD | 196 | 86 | 89 | 21 | - | - | - | - | 54 800 |
| Lakeland CCD | 768 | 225 | 361 | 94 | 56 | 32 | - | - | 64 700 |
| Lakeland city | 429 | 162 | 223 | 26 | 14 | 4 | - | - | 55 300 |
| Laurens County | 7 509 | 2 014 | 3 475 | 1 183 | 519 | 197 | 107 | 14 | 73 900 |
| Brewton CCD | 424 | 131 | 219 | 42 | 32 | - | - | - | 69 000 |
| Cadwell CCD | 125 | 52 | 65 | 4 | - | 4 | - | - | 63 300 |

Table 25. Home Value: 2000—Con.

[Data based on a sample (except Tables 65-68). For information on confidentiality protection, coverage, sampling error, and nonsampling error, see Appendix G. For location of definitions, see "How to Use This Census Report"]

| State County County Subdivision Place | Specified owner- occupied housing units | Value of home | | | | | | | |
|--|---|-----------------------|----------------------------|------------------------------|------------------------------|------------------------------|------------------------------|----------------------|---------------------|
| | | Less than \$50,000 | \$50,000 to \$99,999 | \$100,000 to \$149,999 | \$150,000 to \$199,999 | \$200,000 to \$299,999 | \$300,000 to \$499,999 | \$500,000 or more | Median (dollars) |
| Laurens County—Con. | | | | | | | | | |
| Cadwell CCD—Con. | | | | | | | | | |
| Cadwell town | 50 | 33 | 17 | - | - | - | - | - | 41 100 |
| Cedar Grove CCD | 111 | 39 | 52 | 15 | 5 | - | - | - | 59 200 |
| Dexter CCD | 363 | 96 | 180 | 35 | 39 | 12 | 1 | - | 68 100 |
| Dexter town | 134 | 47 | 69 | 12 | 5 | 1 | - | - | 59 500 |
| Dublin CCD | 4 826 | 1 056 | 2 203 | 897 | 403 | 147 | 106 | 14 | 80 800 |
| Dublin city | 3 179 | 880 | 1 491 | 464 | 198 | 59 | 73 | 14 | 71 400 |
| Dudley CCD | 359 | 66 | 184 | 76 | 21 | 12 | - | - | 75 600 |
| Allentown town (part) | - | - | - | - | - | - | - | - | - |
| Dudley city | 126 | 21 | 83 | 19 | 3 | - | - | - | 72 100 |
| Montrose town | 30 | 7 | 18 | 5 | - | - | - | - | 55 000 |
| East Dublin CCD | 976 | 470 | 403 | 73 | 12 | 18 | - | - | 51 300 |
| East Dublin city | 456 | 241 | 184 | 19 | 12 | - | - | - | 48 500 |
| Rentz CCD | 325 | 104 | 169 | 41 | 7 | 4 | - | - | 60 100 |
| Rentz town | 86 | 33 | 40 | 9 | - | 4 | - | - | 56 300 |
| Lee County | 4 587 | 181 | 1 992 | 1 613 | 437 | 331 | 33 | - | 102 900 |
| Leesburg CCD | 3 178 | 87 | 1 166 | 1 188 | 391 | 316 | 30 | - | 111 700 |
| Leesburg city | 369 | 55 | 256 | 38 | 20 | - | - | - | 71 100 |
| Philema CCD | 1 215 | 44 | 733 | 391 | 34 | 13 | - | - | 89 700 |
| Smithville CCD | 194 | 50 | 93 | 34 | 12 | 2 | 3 | - | 71 400 |
| Smithville city | 101 | 43 | 47 | 9 | 2 | - | - | - | 60 600 |
| Liberty County | 7 293 | 708 | 4 713 | 1 445 | 236 | 140 | 50 | 1 | 79 800 |
| Hinesville CCD | 5 797 | 442 | 4 144 | 1 029 | 138 | 19 | 24 | 1 | 78 600 |
| Allenhurst town | 137 | 13 | 83 | 33 | 2 | 4 | 2 | - | 93 500 |
| Flemington city | 79 | 10 | 34 | 32 | - | - | 2 | 1 | 91 000 |
| Fort Stewart CDP | - | - | - | - | - | - | - | - | - |
| Gumbranch city | 24 | 3 | 12 | 9 | - | - | - | - | 80 000 |
| Hinesville city | 4 836 | 289 | 3 620 | 761 | 131 | 15 | 20 | - | 77 700 |
| Walthourville city (part) | 419 | 80 | 246 | 93 | - | - | - | - | 74 700 |
| Midway CCD | 1 205 | 145 | 442 | 376 | 95 | 121 | 26 | - | 102 100 |
| Midway city | 124 | 28 | 62 | 24 | - | - | 10 | - | 85 400 |
| Riceboro CCD | 291 | 121 | 127 | 40 | 3 | - | - | - | 56 800 |
| Riceboro city | 106 | 34 | 59 | 10 | 3 | - | - | - | 64 200 |
| Walthourville city (part) | - | - | - | - | - | - | - | - | - |
| Lincoln County | 1 365 | 312 | 562 | 252 | 108 | 82 | 45 | 4 | 82 000 |
| Lincolnton CCD | 636 | 135 | 294 | 75 | 57 | 51 | 20 | 4 | 80 700 |
| Lincolnton city | 303 | 61 | 142 | 63 | 25 | 8 | 2 | 2 | 83 800 |
| South Lincolnton CCD | 729 | 177 | 268 | 177 | 51 | 31 | 25 | - | 84 500 |
| Long County | 978 | 188 | 632 | 116 | 32 | 10 | - | - | 71 100 |
| Ludowici North CCD | 568 | 91 | 387 | 76 | 14 | - | - | - | 71 700 |
| Ludowici city (part) | - | - | - | - | - | - | - | - | - |
| Ludowici South CCD | 410 | 97 | 245 | 40 | 18 | 10 | - | - | 69 800 |
| Ludowici city (part) | 168 | 69 | 78 | 16 | 3 | 2 | - | - | 56 000 |
| Lowndes County | 15 043 | 2 455 | 7 172 | 3 171 | 1 182 | 684 | 309 | 70 | 87 600 |
| Barretts CCD | 1 664 | 59 | 1 054 | 404 | 38 | 18 | 72 | 19 | 92 200 |
| Moody AFB CDP | - | - | - | - | - | - | - | - | - |
| Valdosta city (part) | 79 | - | - | 9 | - | 9 | 61 | - | 374 100 |
| Hahira CCD | 1 857 | 138 | 693 | 612 | 161 | 214 | 21 | 18 | 108 000 |
| Hahira city | 357 | 91 | 213 | 46 | 4 | 3 | - | - | 65 200 |
| Valdosta city (part) | - | - | - | - | - | - | - | - | - |
| Lake Park CCD | 1 394 | 100 | 580 | 466 | 153 | 67 | 23 | 5 | 101 800 |
| Dasher town | 159 | 8 | 59 | 61 | 19 | 7 | - | 5 | 108 900 |
| Lake Park city | 131 | 25 | 50 | 27 | 17 | 9 | 3 | - | 91 400 |
| Naylor CCD | 450 | 117 | 238 | 55 | 26 | 14 | - | - | 68 100 |
| Valdosta city (part) | - | - | - | - | - | - | - | - | - |
| Valdosta CCD | 9 678 | 2 041 | 4 607 | 1 634 | 804 | 371 | 193 | 28 | 82 400 |
| Remerton city | 70 | - | 68 | - | - | 2 | - | - | 75 200 |
| Valdosta city (part) | 7 386 | 1 594 | 3 315 | 1 252 | 691 | 313 | 193 | 28 | 82 900 |
| Lumpkin County | 3 326 | 284 | 1 088 | 1 021 | 464 | 339 | 115 | 15 | 111 800 |
| Dahlonega CCD | 1 648 | 116 | 522 | 565 | 237 | 166 | 36 | 6 | 112 600 |
| Dahlonega city (part) | 264 | 6 | 22 | 97 | 76 | 47 | 16 | - | 154 100 |
| Three Sisters Mountains CCD | 1 678 | 168 | 566 | 456 | 227 | 173 | 79 | 9 | 110 600 |
| Dahlonega city (part) | 74 | - | 3 | 4 | 16 | 32 | 19 | - | 231 800 |
| McDuffie County | 3 393 | 693 | 1 606 | 660 | 248 | 138 | 42 | 6 | 74 600 |
| Dearing CCD | 647 | 137 | 352 | 106 | 47 | 2 | 3 | - | 72 700 |
| Dearing town | 93 | 27 | 56 | 6 | 2 | 2 | - | - | 67 000 |
| Thomson CCD | 2 746 | 556 | 1 254 | 554 | 201 | 136 | 39 | 6 | 75 300 |
| Thomson city | 1 282 | 344 | 712 | 163 | 27 | 30 | 6 | - | 65 900 |
| McIntosh County | 1 745 | 432 | 594 | 297 | 134 | 182 | 86 | 20 | 81 700 |
| Darien CCD | 1 075 | 306 | 380 | 196 | 60 | 45 | 73 | 15 | 71 000 |
| Darien city | 334 | 123 | 174 | 27 | 7 | - | 3 | - | 57 900 |
| Townsend CCD | 670 | 126 | 214 | 101 | 74 | 137 | 13 | 5 | 98 100 |
| Macon County | 2 202 | 969 | 999 | 185 | 29 | 12 | 8 | - | 54 200 |
| Ideal CCD | 265 | 120 | 117 | 20 | - | - | 8 | - | 57 400 |
| Ideal city | 72 | 58 | 13 | - | - | - | 1 | - | 33 800 |
| Marshallville CCD | 391 | 174 | 155 | 41 | 9 | 12 | - | - | 52 400 |
| Marshallville city | 282 | 149 | 102 | 26 | 3 | 2 | - | - | 46 800 |
| Montezuma CCD | 1 090 | 455 | 527 | 92 | 16 | - | - | - | 55 200 |
| Montezuma city (part) | 820 | 375 | 394 | 35 | 16 | - | - | - | 52 700 |
| Oglethorpe CCD | 456 | 220 | 200 | 32 | 4 | - | - | - | 52 300 |
| Montezuma city (part) | - | - | - | - | - | - | - | - | - |
| Oglethorpe city | 214 | 123 | 73 | 14 | 4 | - | - | - | 43 300 |
| Madison County | 3 712 | 470 | 1 945 | 852 | 280 | 123 | 29 | 13 | 87 300 |
| Broad River CCD | 237 | 32 | 174 | 26 | - | 5 | - | - | 78 200 |
| Royston city (part) | - | - | - | - | - | - | - | - | - |
| Colbert CCD | 1 696 | 155 | 846 | 447 | 170 | 51 | 21 | 6 | 92 400 |
| Colbert city | 107 | 9 | 62 | 30 | 4 | 2 | - | - | 87 300 |
| Hull city | 18 | 2 | 12 | 4 | - | - | - | - | 88 000 |

Table 25. Home Value: 2000—Con.

[Data based on a sample (except Tables 65-68). For information on confidentiality protection, coverage, sampling error, and nonsampling error, see Appendix G. For location of definitions, see "How to Use This Census Report"]

| State County County Subdivision Place | Specified owner- occupied housing units | Value of home | | | | | | | |
|--|---|-----------------------|----------------------------|------------------------------|------------------------------|------------------------------|------------------------------|----------------------|---------------------|
| | | Less than \$50,000 | \$50,000 to \$99,999 | \$100,000 to \$149,999 | \$150,000 to \$199,999 | \$200,000 to \$299,999 | \$300,000 to \$499,999 | \$500,000 or more | Median (dollars) |
| Madison County—Con. | | | | | | | | | |
| Comer CCD | 626 | 160 | 302 | 132 | 16 | 13 | 3 | - | 76 000 |
| Carlton city | 62 | 20 | 32 | 6 | 2 | 2 | - | - | 60 000 |
| Comer city | 238 | 45 | 106 | 75 | 7 | 5 | - | - | 80 600 |
| Danielsville CCD | 516 | 69 | 266 | 80 | 77 | 19 | 5 | - | 85 600 |
| Danielsville city | 129 | 9 | 79 | 20 | 16 | 2 | 3 | - | 91 600 |
| Ila CCD | 637 | 54 | 357 | 167 | 17 | 35 | - | 7 | 89 100 |
| Ila city | 53 | 5 | 28 | 18 | - | 2 | - | - | 81 000 |
| Marion County | 792 | 235 | 381 | 99 | 26 | 19 | 32 | - | 70 400 |
| Buena Vista CCD | 495 | 142 | 238 | 64 | 20 | 6 | 25 | - | 68 500 |
| Buena Vista city | 198 | 71 | 101 | 13 | 8 | 3 | 2 | - | 60 700 |
| North Buena Vista CCD | 297 | 93 | 143 | 35 | 6 | 13 | 7 | - | 71 800 |
| Meriwether County | 3 745 | 1 198 | 1 750 | 514 | 205 | 54 | 6 | 18 | 66 300 |
| Gay CCD | 363 | 66 | 173 | 73 | 28 | 13 | - | 10 | 85 700 |
| Gay town | 30 | 3 | 12 | 3 | 7 | 5 | - | - | 112 500 |
| Haralson town (part) | - | - | - | - | - | - | - | - | - |
| Greenville CCD | 476 | 182 | 225 | 47 | 11 | 11 | - | - | 56 500 |
| Greenville city | 199 | 83 | 72 | 31 | 9 | 4 | - | - | 55 000 |
| Luthersville CCD | 657 | 133 | 334 | 112 | 47 | 20 | 6 | 5 | 70 200 |
| Lone Oak town | 27 | 2 | 20 | 5 | - | - | - | - | 82 300 |
| Luthersville city | 125 | 27 | 68 | 20 | 8 | 2 | - | - | 66 900 |
| Manchester CCD | 1 224 | 470 | 556 | 102 | 96 | - | - | - | 63 700 |
| Manchester city (part) | 833 | 351 | 398 | 66 | 18 | - | - | - | 61 000 |
| Warm Springs CCD | 484 | 144 | 211 | 115 | 6 | 5 | - | 3 | 71 700 |
| Pine Mountain town (part) | 14 | - | 14 | - | - | - | - | - | 93 000 |
| Warm Springs city | 102 | 33 | 36 | 27 | 3 | - | - | 3 | 81 800 |
| Woodbury CCD | 541 | 203 | 251 | 65 | 17 | 5 | - | - | 59 400 |
| Woodbury city | 305 | 122 | 155 | 25 | 3 | - | - | - | 57 400 |
| Miller County | 1 108 | 448 | 452 | 108 | 64 | 31 | 5 | - | 57 600 |
| Bellview CCD | 144 | 70 | 59 | 7 | 8 | - | - | - | 51 000 |
| Colquitt CCD | 572 | 249 | 237 | 51 | 11 | 19 | 5 | - | 55 400 |
| Colquitt city (part) | 378 | 203 | 142 | 9 | 6 | 13 | 5 | - | 48 500 |
| Mayhaw CCD | 392 | 129 | 156 | 50 | 45 | 12 | - | - | 63 600 |
| Colquitt city (part) | 62 | 16 | 42 | - | - | 4 | - | - | 65 000 |
| Mitchell County | 3 335 | 1 086 | 1 490 | 536 | 156 | 49 | 12 | 6 | 64 500 |
| Baconton CCD | 425 | 118 | 203 | 99 | 5 | - | - | - | 71 300 |
| Baconton city | 151 | 62 | 77 | 12 | - | - | - | - | 55 200 |
| Branchville CCD | 99 | 20 | 44 | 28 | 7 | - | - | - | 65 400 |
| Camilla CCD | 1 322 | 448 | 579 | 237 | 42 | 16 | - | - | 64 100 |
| Camilla city | 975 | 375 | 436 | 129 | 26 | 9 | - | - | 57 500 |
| Pelham CCD | 1 304 | 447 | 606 | 127 | 89 | 28 | 7 | - | 62 100 |
| Meigs city (part) | 6 | - | 4 | 2 | - | - | - | - | 95 000 |
| Pelham city | 821 | 318 | 388 | 44 | 57 | 14 | - | - | 59 300 |
| Sale City CCD | 185 | 53 | 58 | 45 | 13 | 5 | 5 | 6 | 79 700 |
| Sale City town | 56 | 25 | 24 | 4 | - | - | 3 | - | 57 500 |
| Monroe County | 3 873 | 549 | 1 323 | 893 | 585 | 410 | 89 | 24 | 103 600 |
| Culloden-Bolingbroke CCD | 1 799 | 140 | 396 | 462 | 456 | 249 | 72 | 24 | 141 800 |
| Culloden city | 39 | 26 | 9 | - | 2 | 2 | - | - | 42 800 |
| Forsyth city (part) | - | - | - | - | - | - | - | - | - |
| Forsyth CCD | 2 074 | 409 | 927 | 431 | 129 | 161 | 17 | - | 82 300 |
| Forsyth city (part) | 793 | 179 | 407 | 126 | 40 | 41 | - | - | 69 300 |
| Montgomery County | 1 105 | 375 | 533 | 151 | 39 | 2 | - | 5 | 68 300 |
| Mount Vernon-Ailey CCD | 499 | 143 | 288 | 49 | 17 | 2 | - | - | 65 500 |
| Ailey city | 114 | 34 | 61 | 14 | 3 | 2 | - | - | 64 500 |
| Higgston town (part) | 30 | 12 | 13 | 3 | 2 | - | - | - | 56 000 |
| Mount Vernon city | 252 | 90 | 145 | 17 | - | - | - | - | 60 000 |
| Vidalia city (part) | - | - | - | - | - | - | - | - | - |
| Tarrytown CCD | 282 | 68 | 121 | 75 | 13 | - | - | 5 | 88 200 |
| Higgston town (part) | 13 | 7 | 6 | - | - | - | - | - | 47 500 |
| Tarrytown village | 8 | 6 | 2 | - | - | - | - | - | 45 000 |
| Vidalia city (part) | 70 | - | 25 | 40 | 5 | - | - | - | 110 900 |
| Uvalda CCD | 324 | 164 | 124 | 27 | 9 | - | - | - | 49 400 |
| Alston town | 33 | 13 | 20 | - | - | - | - | - | 67 000 |
| Uvalda city | 100 | 59 | 35 | 5 | 1 | - | - | - | 37 100 |
| Morgan County | 2 564 | 399 | 888 | 557 | 277 | 285 | 113 | 45 | 99 700 |
| Bostwick CCD | 352 | 64 | 158 | 68 | 28 | 26 | 2 | 6 | 90 000 |
| Bostwick town | 76 | 8 | 46 | 12 | 6 | - | 2 | 2 | 85 300 |
| Buckhead CCD | 407 | 40 | 108 | 100 | 51 | 80 | 28 | - | 122 000 |
| Buckhead town | 24 | 6 | 10 | 5 | - | 3 | - | - | 57 500 |
| Godfrey CCD | 152 | 31 | 54 | 54 | 7 | 6 | - | - | 79 300 |
| Madison CCD | 1 179 | 219 | 365 | 235 | 122 | 120 | 81 | 37 | 101 300 |
| Madison city | 818 | 159 | 196 | 156 | 97 | 114 | 66 | 30 | 124 100 |
| Rutledge CCD | 474 | 45 | 203 | 100 | 69 | 53 | 2 | 2 | 96 700 |
| Rutledge city | 155 | 21 | 55 | 37 | 23 | 15 | 2 | 2 | 101 600 |
| Murray County | 5 052 | 675 | 2 724 | 1 033 | 397 | 175 | 21 | 27 | 85 700 |
| Casey Springs CCD | 407 | 108 | 153 | 137 | 6 | - | 3 | - | 84 100 |
| Chatsworth CCD | 3 137 | 340 | 1 791 | 548 | 287 | 163 | - | 8 | 85 700 |
| Chatsworth city (part) | 661 | 32 | 346 | 177 | 69 | 37 | - | - | 94 600 |
| Eton city (part) | - | - | - | - | - | - | - | - | - |
| Cisco CCD | 410 | 96 | 139 | 116 | 52 | - | 7 | - | 81 100 |
| Crandall-Eton CCD | 1 098 | 131 | 641 | 232 | 52 | 12 | 11 | 19 | 86 500 |
| Chatsworth city (part) | 77 | - | 57 | 20 | - | - | - | - | 87 000 |
| Eton city (part) | 62 | 25 | 25 | 12 | - | - | - | - | 56 700 |
| Muscogee County | 36 416 | 4 929 | 18 992 | 7 153 | 2 695 | 1 829 | 555 | 263 | 84 000 |
| Columbus CCD | 36 416 | 4 929 | 18 992 | 7 153 | 2 695 | 1 829 | 555 | 263 | 84 000 |
| Bibb City town | 102 | 62 | 34 | 4 | 2 | - | - | - | 45 600 |
| Columbus city (balance) | 36 314 | 4 867 | 18 958 | 7 149 | 2 693 | 1 829 | 555 | 263 | 84 100 |

Table 25. Home Value: 2000—Con.

[Data based on a sample (except Tables 65-68). For information on confidentiality protection, coverage, sampling error, and nonsampling error, see Appendix G. For location of definitions, see "How to Use This Census Report"]

| State County County Subdivision Place | Specified owner- occupied housing units | Value of home | | | | | | | |
|--|---|-----------------------|----------------------------|------------------------------|------------------------------|------------------------------|------------------------------|----------------------|---------------------|
| | | Less than \$50,000 | \$50,000 to \$99,999 | \$100,000 to \$149,999 | \$150,000 to \$199,999 | \$200,000 to \$299,999 | \$300,000 to \$499,999 | \$500,000 or more | Median (dollars) |
| | | Newton County | 14 673 | 904 | 6 273 | 5 021 | 1 268 | 879 | 293 |
| Covington-Porterdale CCD | 11 516 | 685 | 5 077 | 4 037 | 851 | 648 | 209 | 9 | 100 000 |
| Covington city | 1 922 | 267 | 994 | 364 | 118 | 129 | 50 | - | 84 500 |
| Oxford city | 322 | 18 | 214 | 43 | 26 | 19 | 2 | - | 82 000 |
| Porterdale town | 255 | 145 | 87 | 13 | 6 | 2 | 2 | - | 47 000 |
| Mansfield CCD | 2 126 | 106 | 696 | 699 | 375 | 156 | 68 | 26 | 117 700 |
| Mansfield city | 97 | 20 | 51 | 26 | - | - | - | - | 84 600 |
| Newborn town | 118 | 28 | 77 | 8 | 3 | 2 | - | - | 75 000 |
| Social Circle city (part) | - | - | - | - | - | - | - | - | - |
| Yellow River CCD | 1 031 | 113 | 500 | 285 | 42 | 75 | 16 | - | 91 600 |
| Oconee County | 5 629 | 118 | 1 104 | 1 555 | 1 093 | 1 030 | 540 | 189 | 151 600 |
| Bogart CCD | 1 635 | 22 | 308 | 394 | 363 | 363 | 141 | 44 | 162 400 |
| Bogart town (part) | 200 | 3 | 98 | 84 | 11 | - | - | 4 | 99 700 |
| Elder CCD | 239 | 7 | 68 | 51 | 58 | 49 | - | 6 | 142 600 |
| Watkinsville CCD | 3 755 | 89 | 728 | 1 110 | 672 | 618 | 399 | 139 | 148 000 |
| Bishop town | 31 | 2 | 20 | 3 | 6 | - | - | - | 75 000 |
| North High Shoals town | 99 | 4 | 25 | 22 | 12 | 32 | 4 | - | 131 300 |
| Watkinsville town | 542 | 4 | 173 | 274 | 47 | 31 | 4 | 9 | 116 800 |
| Oglethorpe County | 1 782 | 264 | 947 | 376 | 126 | 52 | 7 | 10 | 87 500 |
| Lexington-Crawford CCD | 1 305 | 156 | 676 | 329 | 82 | 45 | 7 | 10 | 91 000 |
| Arnoldsville city | 37 | 10 | 13 | 7 | 7 | - | - | - | 81 000 |
| Crawford city | 105 | 14 | 55 | 34 | 2 | - | - | - | 91 300 |
| Lexington city | 73 | 6 | 29 | 18 | 12 | 8 | - | - | 109 400 |
| Maxeys CCD | 205 | 26 | 133 | 19 | 20 | 7 | - | - | 76 000 |
| Maxeys town | 52 | 2 | 33 | 11 | 6 | - | - | - | 78 300 |
| Vesta-Enterprise CCD | 272 | 82 | 138 | 28 | 24 | - | - | - | 82 300 |
| Paulding County | 20 758 | 577 | 8 552 | 7 957 | 2 575 | 952 | 110 | 35 | 106 100 |
| Dallas CCD | 5 658 | 149 | 2 690 | 1 912 | 625 | 229 | 40 | 13 | 99 900 |
| Dallas city (part) | 914 | 57 | 634 | 149 | 22 | 44 | - | 8 | 89 300 |
| Hiram city (part) | 9 | - | 9 | - | - | - | - | - | 92 500 |
| Hiram CCD | 9 921 | 229 | 4 161 | 4 162 | 1 030 | 318 | 9 | 12 | 105 000 |
| Hiram city (part) | 337 | 26 | 226 | 67 | 18 | - | - | - | 84 600 |
| Huntsville CCD | 3 654 | 34 | 935 | 1 524 | 769 | 321 | 61 | 10 | 129 000 |
| Braswell city (part) | 9 | - | 9 | - | - | - | - | - | 75 000 |
| Yorkville CCD | 1 525 | 165 | 766 | 359 | 151 | 84 | - | - | 87 500 |
| Braswell city (part) | - | - | - | - | - | - | - | - | - |
| Dallas city (part) | 9 | 9 | - | - | - | - | - | - | 45 000 |
| Peach County | 4 016 | 775 | 2 046 | 855 | 249 | 65 | 22 | 4 | 78 300 |
| Byron CCD | 1 600 | 86 | 731 | 540 | 181 | 42 | 16 | 4 | 99 300 |
| Byron city | 666 | 50 | 361 | 173 | 50 | 23 | 7 | 2 | 91 600 |
| Warner Robins city (part) | - | - | - | - | - | - | - | - | - |
| Fort Valley CCD | 2 416 | 689 | 1 315 | 315 | 68 | 23 | 6 | - | 66 200 |
| Fort Valley city | 1 293 | 524 | 671 | 86 | 12 | - | - | - | 58 000 |
| Perry city (part) | - | - | - | - | - | - | - | - | - |
| Pickens County | 4 901 | 359 | 1 673 | 1 376 | 524 | 573 | 228 | 168 | 113 100 |
| Jasper CCD | 1 519 | 88 | 668 | 464 | 121 | 124 | 33 | 21 | 100 300 |
| Jasper city (part) | 443 | 30 | 181 | 123 | 55 | 30 | 14 | 10 | 104 600 |
| Ludville CCD | 344 | 52 | 155 | 71 | 40 | 21 | 5 | - | 85 400 |
| Nelson-Tate-Marble Hill CCD | 2 333 | 119 | 637 | 577 | 319 | 362 | 183 | 136 | 135 700 |
| Jasper city (part) | - | - | - | - | - | - | - | - | - |
| Nelson city (part) | 72 | 36 | 17 | 15 | 2 | 2 | - | - | 50 000 |
| Talking Rock CCD | 705 | 100 | 213 | 264 | 44 | 66 | 7 | 11 | 105 200 |
| Talking Rock town | 12 | 2 | 5 | 5 | - | - | - | - | 58 000 |
| Pierce County | 2 585 | 809 | 1 252 | 317 | 146 | 46 | - | 15 | 64 300 |
| Blackshear CCD | 1 885 | 553 | 953 | 199 | 134 | 38 | - | 8 | 64 600 |
| Blackshear city (part) | 750 | 194 | 466 | 58 | 32 | - | - | - | 62 000 |
| Waycross city (part) | - | - | - | - | - | - | - | - | - |
| Bristol CCD | 240 | 65 | 110 | 54 | 4 | - | - | 7 | 73 300 |
| Blackshear city (part) | - | - | - | - | - | - | - | - | - |
| Patterson city (part) | - | - | - | - | - | - | - | - | - |
| Patterson CCD | 460 | 191 | 189 | 64 | 8 | 8 | - | - | 57 100 |
| Offerman city | 91 | 35 | 41 | 9 | 6 | - | - | - | 57 000 |
| Patterson city (part) | 182 | 85 | 71 | 22 | 2 | 2 | - | - | 52 900 |
| Pike County | 2 289 | 287 | 825 | 583 | 308 | 202 | 66 | 18 | 103 000 |
| Concord-Molena CCD | 487 | 72 | 210 | 120 | 43 | 18 | 22 | 2 | 95 000 |
| Concord town | 71 | 3 | 31 | 35 | 2 | - | - | - | 101 900 |
| Hilltop CDP | 38 | 5 | 17 | 12 | 2 | - | - | 2 | 74 000 |
| Molena city | 72 | 16 | 34 | 9 | 8 | 5 | - | - | 80 900 |
| Meansville CCD | 469 | 115 | 169 | 98 | 59 | 20 | 6 | 2 | 89 900 |
| Meansville city | 48 | 18 | 15 | 13 | 2 | - | - | - | 72 900 |
| Zebulon city (part) | - | - | - | - | - | - | - | - | - |
| Williamson CCD | 378 | 20 | 119 | 98 | 89 | 38 | 14 | - | 121 200 |
| Williamson town | 57 | 14 | 24 | 13 | 2 | 2 | 2 | - | 83 200 |
| Zebulon CCD | 955 | 80 | 327 | 267 | 117 | 126 | 24 | 14 | 114 600 |
| Zebulon city (part) | 180 | 39 | 89 | 43 | 5 | 2 | - | 2 | 89 100 |
| Polk County | 7 325 | 1 740 | 3 906 | 1 143 | 372 | 101 | 52 | 11 | 73 900 |
| Aragon CCD | 1 063 | 311 | 541 | 141 | 37 | 14 | 8 | 11 | 65 900 |
| Aragon city (part) | 218 | 127 | 87 | 2 | 2 | - | - | - | 44 000 |
| Braswell city (part) | 4 | - | - | 4 | - | - | - | - | 112 500 |
| Taylorville town (part) | 11 | 2 | 3 | - | 3 | - | - | 3 | 154 200 |
| Cedartown CCD | 4 200 | 975 | 2 252 | 636 | 246 | 72 | 19 | - | 74 200 |
| Cedartown city | 1 639 | 420 | 961 | 170 | 52 | 26 | 10 | - | 71 000 |
| Rockmart CCD | 2 062 | 454 | 1 113 | 366 | 89 | 15 | 25 | - | 78 300 |
| Aragon city (part) | 20 | - | - | 9 | 9 | 2 | - | - | 156 300 |
| Braswell city (part) | 3 | - | 3 | - | - | - | - | - | 85 000 |
| Rockmart city | 854 | 188 | 435 | 154 | 50 | 7 | 20 | - | 78 600 |
| Pulaski County | 1 754 | 445 | 847 | 267 | 99 | 88 | - | 8 | 75 400 |
| Finleyson CCD | 228 | 68 | 86 | 52 | 7 | 7 | - | 8 | 82 600 |
| Hartford CCD | 256 | 78 | 129 | 44 | 5 | - | - | - | 74 900 |

Table 25. Home Value: 2000—Con.

[Data based on a sample (except Tables 65-68). For information on confidentiality protection, coverage, sampling error, and nonsampling error, see Appendix G. For location of definitions, see "How to Use This Census Report"]

| State County County Subdivision Place | Specified owner- occupied housing units | Value of home | | | | | | | |
|--|---|-----------------------|----------------------------|------------------------------|------------------------------|------------------------------|------------------------------|----------------------|---------------------|
| | | Less than \$50,000 | \$50,000 to \$99,999 | \$100,000 to \$149,999 | \$150,000 to \$199,999 | \$200,000 to \$299,999 | \$300,000 to \$499,999 | \$500,000 or more | Median (dollars) |
| Pulaski County—Con. | | | | | | | | | |
| Hartford CCD—Con. | | | | | | | | | |
| Hawkinsville city (part) | - | - | - | - | - | - | - | - | - |
| Hawkinsville CCD | 1 270 | 299 | 632 | 171 | 87 | 81 | - | - | 74 500 |
| Hawkinsville city (part) | 849 | 244 | 388 | 107 | 47 | 63 | - | - | 68 900 |
| Putnam County | 3 389 | 540 | 1 126 | 663 | 357 | 322 | 240 | 141 | 102 300 |
| Eatonton CCD | 1 150 | 407 | 520 | 146 | 44 | 27 | - | 6 | 61 200 |
| Eatonton city (part) | 991 | 362 | 444 | 138 | 23 | 18 | - | 6 | 60 800 |
| Little River CCD | 810 | 83 | 259 | 242 | 122 | 81 | 17 | 6 | 112 800 |
| Eatonton city (part) | - | - | - | - | - | - | - | - | - |
| Phoenix CCD | 1 429 | 50 | 347 | 275 | 191 | 214 | 223 | 129 | 160 600 |
| Eatonton city (part) | - | - | - | - | - | - | - | - | - |
| Quitman County | 358 | 172 | 140 | 29 | 17 | - | - | - | 51 300 |
| Georgetown North CCD | 262 | 139 | 95 | 24 | 4 | - | - | - | 47 900 |
| Georgetown city | 184 | 104 | 65 | 15 | - | - | - | - | 46 500 |
| Georgetown South CCD | 96 | 33 | 45 | 5 | 13 | - | - | - | 63 100 |
| Rabun County | 3 335 | 344 | 1 106 | 771 | 425 | 317 | 213 | 159 | 112 400 |
| Clayton CCD | 1 150 | 150 | 443 | 288 | 138 | 76 | 27 | 28 | 98 600 |
| Clayton city (part) | 313 | 51 | 126 | 79 | 34 | 23 | - | - | 96 000 |
| Mountain City town (part) | 5 | 2 | 3 | - | - | - | - | - | 55 000 |
| Tiger town (part) | 4 | - | 4 | - | - | - | - | - | 75 000 |
| Tiger CCD | 1 150 | 110 | 313 | 226 | 112 | 126 | 132 | 131 | 133 800 |
| Tallulah Falls town (part) | 34 | 3 | 8 | 10 | - | 2 | 7 | 4 | 130 000 |
| Tiger town (part) | 59 | 18 | 20 | 8 | 11 | - | 2 | - | 76 300 |
| Valley CCD | 1 035 | 84 | 350 | 257 | 175 | 115 | 54 | - | 112 400 |
| Clayton city (part) | 53 | 12 | 15 | 16 | 5 | 5 | - | - | 99 000 |
| Dillard city | 38 | - | 12 | 11 | 9 | 6 | - | - | 138 900 |
| Mountain City town (part) | 185 | 30 | 93 | 46 | 13 | 3 | - | - | 75 000 |
| Sky Valley city | 92 | 1 | 2 | 21 | 30 | 21 | 17 | - | 188 900 |
| Randolph County | 1 248 | 647 | 452 | 92 | 23 | 21 | 7 | 6 | 48 600 |
| Benevolence CCD | 9 | 5 | - | - | - | - | 4 | - | 14 500 |
| Cuthbert CCD | 952 | 501 | 367 | 54 | 18 | 12 | - | - | 48 100 |
| Coleman city | 32 | 27 | 5 | - | - | - | - | - | 20 800 |
| Cuthbert city | 601 | 317 | 249 | 7 | 16 | 12 | - | - | 48 300 |
| Shellman CCD | 287 | 141 | 85 | 38 | 5 | 9 | 3 | 6 | 51 100 |
| Shellman city | 204 | 111 | 63 | 20 | 5 | 2 | 3 | - | 45 700 |
| Richmond County | 36 702 | 6 172 | 21 119 | 5 874 | 1 693 | 1 010 | 608 | 226 | 76 800 |
| Augusta CCD | 27 110 | 5 611 | 14 500 | 3 991 | 1 321 | 934 | 573 | 180 | 72 200 |
| Augusta-Richmond County (balance) (part) | 27 110 | 5 611 | 14 500 | 3 991 | 1 321 | 934 | 573 | 180 | 72 200 |
| Fort Gordon CCD | 12 | - | 6 | 6 | - | - | - | - | 90 000 |
| Augusta-Richmond County (balance) (part) | 12 | - | 6 | 6 | - | - | - | - | 90 000 |
| Gracewood CCD | 6 407 | 287 | 4 848 | 1 048 | 164 | 15 | 17 | 28 | 81 100 |
| Augusta-Richmond County (balance) (part) | 6 407 | 287 | 4 848 | 1 048 | 164 | 15 | 17 | 28 | 81 100 |
| Hephzibah CCD | 3 173 | 274 | 1 765 | 829 | 208 | 61 | 18 | 18 | 91 600 |
| Augusta-Richmond County (balance) (part) | 2 393 | 127 | 1 417 | 654 | 109 | 50 | 18 | 18 | 92 200 |
| Blythe city (part) | 91 | 6 | 61 | 21 | 3 | - | - | - | 83 300 |
| Hephzibah city | 689 | 141 | 287 | 154 | 96 | 11 | - | - | 89 700 |
| Rockdale County | 15 972 | 517 | 5 405 | 5 228 | 2 524 | 1 769 | 477 | 52 | 118 000 |
| Conyers CCD | 7 820 | 314 | 2 705 | 2 175 | 1 282 | 1 045 | 282 | 17 | 118 400 |
| Conyers city (part) | 1 306 | 144 | 874 | 157 | 48 | 68 | 15 | - | 80 500 |
| Lakeview Estates CDP | 24 | 12 | 12 | - | - | - | - | - | 62 500 |
| North Rockdale CCD | 1 730 | 98 | 843 | 408 | 166 | 125 | 55 | 35 | 97 400 |
| Conyers city (part) | - | - | - | - | - | - | - | - | - |
| South Rockdale CCD | 6 422 | 105 | 1 857 | 2 645 | 1 076 | 599 | 140 | - | 121 700 |
| Schley County | 497 | 210 | 218 | 52 | 17 | - | - | - | 57 400 |
| Ellaville North CCD | 426 | 166 | 191 | 52 | 17 | - | - | - | 60 400 |
| Ellaville city | 301 | 121 | 131 | 43 | 6 | - | - | - | 58 900 |
| Ellaville South CCD | 71 | 44 | 27 | - | - | - | - | - | 47 300 |
| Screven County | 2 077 | 723 | 984 | 269 | 79 | 8 | 10 | 4 | 64 600 |
| Hiltonia CCD | 166 | 80 | 66 | 14 | - | 6 | - | - | 52 100 |
| Hiltonia city | 34 | 12 | 22 | - | - | - | - | - | 60 000 |
| Millhaven CCD | 36 | 29 | 7 | - | - | - | - | - | 19 300 |
| Newington CCD | 307 | 108 | 163 | 22 | 10 | - | - | 4 | 60 600 |
| Newington town | 57 | 17 | 38 | 2 | - | - | - | - | 55 800 |
| Oliver city | 41 | 21 | 16 | - | - | - | - | 4 | 49 500 |
| Rocky Ford CCD | 216 | 90 | 92 | 32 | - | 2 | - | - | 66 500 |
| Rocky Ford town | 58 | 45 | 11 | 2 | - | - | - | - | 32 900 |
| Sylvania CCD | 1 352 | 416 | 656 | 201 | 69 | - | 10 | - | 67 300 |
| Sylvania city | 673 | 237 | 322 | 70 | 44 | - | - | - | 63 900 |
| Seminole County | 1 838 | 779 | 744 | 186 | 97 | 24 | 8 | - | 58 600 |
| Donalsonville CCD | 1 327 | 637 | 508 | 98 | 69 | 15 | - | - | 51 900 |
| Donalsonville city (part) | 638 | 379 | 208 | 27 | 24 | - | - | - | 45 000 |
| Iron City town | 73 | 38 | 29 | 6 | - | - | - | - | 47 500 |
| Steam Mill CCD | 511 | 142 | 236 | 88 | 28 | 9 | 8 | - | 79 900 |
| Donalsonville city (part) | - | - | - | - | - | - | - | - | - |
| Spalding County | 10 586 | 1 354 | 5 331 | 2 474 | 820 | 431 | 135 | 41 | 86 600 |
| Griffin CCD | 7 129 | 1 102 | 3 403 | 1 660 | 494 | 318 | 119 | 33 | 86 100 |
| East Griffin CDP | 273 | 106 | 159 | 8 | - | - | - | - | 57 300 |
| Experiment CDP | 556 | 206 | 311 | 39 | - | - | - | - | 63 700 |
| Griffin city | 3 634 | 584 | 1 517 | 920 | 262 | 216 | 119 | 16 | 90 700 |
| Orchard Hill CCD | 1 084 | 71 | 579 | 258 | 121 | 51 | 4 | - | 84 800 |
| Orchard Hill town | 33 | 5 | 21 | 6 | - | 1 | - | - | 79 400 |
| Ringgold CCD | 804 | 64 | 430 | 233 | 61 | 16 | - | - | 89 500 |
| Rover CCD | 725 | 17 | 409 | 155 | 78 | 46 | 12 | 8 | 95 100 |
| Sunny Side CCD | 844 | 100 | 510 | 168 | 66 | - | - | - | 79 900 |
| Sunny Side city | 28 | 7 | 19 | 2 | - | - | - | - | 60 000 |

Table 25. Home Value: 2000—Con.

[Data based on a sample (except Tables 65-68). For information on confidentiality protection, coverage, sampling error, and nonsampling error, see Appendix G. For location of definitions, see "How to Use This Census Report"]

| State County County Subdivision Place | Specified owner- occupied housing units | Value of home | | | | | | | |
|--|---|-----------------------|----------------------------|------------------------------|------------------------------|------------------------------|------------------------------|----------------------|---------------------|
| | | Less than \$50,000 | \$50,000 to \$99,999 | \$100,000 to \$149,999 | \$150,000 to \$199,999 | \$200,000 to \$299,999 | \$300,000 to \$499,999 | \$500,000 or more | Median (dollars) |
| | | Stephens County | 4 930 | 907 | 2 551 | 795 | 441 | 150 | 72 |
| Broad River CCD | 1 100 | 138 | 592 | 186 | 129 | 40 | 15 | - | 84 500 |
| Avalon town | 30 | - | 24 | 4 | - | - | - | - | 75 000 |
| Martin town (part) | 65 | 2 | 48 | 12 | - | 3 | 2 | - | 82 700 |
| Toccoa city (part) | - | - | - | - | - | - | - | - | - |
| Rock Creek CCD | 1 107 | 128 | 521 | 251 | 124 | 67 | 9 | 7 | 91 600 |
| Toccoa city (part) | - | - | - | - | - | - | - | - | - |
| Toccoa CCD | 2 723 | 641 | 1 438 | 358 | 188 | 43 | 48 | 7 | 73 500 |
| Toccoa city (part) | 2 057 | 493 | 1 143 | 245 | 120 | 9 | 40 | 7 | 71 600 |
| Stewart County | 689 | 374 | 267 | 11 | 12 | 6 | 6 | 13 | 44 000 |
| Lumpkin CCD | 150 | 78 | 57 | 6 | 2 | 2 | 5 | - | 47 500 |
| Lumpkin city (part) | 118 | 57 | 48 | 6 | - | 2 | 5 | - | 52 900 |
| Omaha CCD | 207 | 118 | 69 | - | 5 | 2 | - | 13 | 38 000 |
| Lumpkin city (part) | 100 | 70 | 28 | - | - | 2 | - | - | 29 300 |
| Richland city (part) | 2 | 2 | - | - | - | - | - | - | 10 000- |
| Richland CCD | 332 | 178 | 141 | 5 | 5 | 2 | 1 | - | 45 600 |
| Richland city (part) | 278 | 166 | 102 | 2 | 5 | 2 | 1 | - | 38 800 |
| Sumter County | 5 128 | 1 630 | 2 232 | 774 | 323 | 144 | 25 | - | 66 900 |
| Americus CCD | 4 127 | 1 295 | 1 846 | 594 | 262 | 113 | 17 | - | 67 400 |
| Americus city | 2 941 | 1 022 | 1 422 | 353 | 126 | 10 | 8 | - | 61 200 |
| Andersonville CCD | 153 | 46 | 75 | 19 | 13 | - | - | - | 66 100 |
| Andersonville city | 27 | 6 | 19 | 2 | - | - | - | - | 59 400 |
| Leslie-De Soto CCD | 420 | 119 | 150 | 99 | 25 | 19 | 8 | - | 67 400 |
| De Soto city | 34 | 19 | 14 | 1 | - | - | - | - | 45 000 |
| Leslie city | 88 | 36 | 34 | 18 | - | - | - | - | 56 200 |
| Plains CCD | 428 | 170 | 161 | 62 | 23 | 12 | - | - | 57 700 |
| Plains city | 105 | 63 | 21 | 16 | 5 | - | - | - | 44 200 |
| Talbot County | 909 | 371 | 387 | 87 | 32 | 26 | 2 | 4 | 57 700 |
| Junction City CCD | 229 | 100 | 97 | 12 | 8 | 12 | - | - | 54 400 |
| Geneva town | 25 | 8 | 14 | 3 | - | - | - | - | 59 000 |
| Junction City town | 27 | 14 | 8 | - | - | 5 | - | - | 48 800 |
| Talbotton CCD | 353 | 168 | 144 | 21 | - | 14 | 2 | 4 | 52 200 |
| Talbotton city | 148 | 79 | 55 | 4 | - | 6 | 2 | 2 | 44 400 |
| Woodland CCD | 327 | 103 | 146 | 54 | 24 | - | - | - | 64 800 |
| Manchester city (part) | 24 | - | 16 | - | 8 | - | - | - | 85 000 |
| Woodland city | 77 | 40 | 35 | 2 | - | - | - | - | 48 100 |
| Taliaferro County | 292 | 174 | 93 | 17 | 6 | 2 | - | - | 40 300 |
| Crawfordville CCD | 212 | 121 | 68 | 15 | 6 | 2 | - | - | 43 500 |
| Crawfordville city | 97 | 56 | 31 | 4 | 4 | 2 | - | - | 39 400 |
| Sharon CCD | 80 | 53 | 25 | 2 | - | - | - | - | 36 800 |
| Sharon city | 20 | 12 | 6 | 2 | - | - | - | - | 40 000 |
| Tattall County | 2 545 | 855 | 1 181 | 399 | 106 | 4 | - | - | 67 300 |
| Collins CCD | 460 | 255 | 168 | 36 | 1 | - | - | - | 46 400 |
| Cobbtown city | 76 | 50 | 23 | 3 | - | - | - | - | 43 300 |
| Collins city | 95 | 68 | 24 | 3 | - | - | - | - | 31 300 |
| Glennville CCD | 1 403 | 417 | 651 | 262 | 73 | - | - | - | 74 400 |
| Glennville city | 679 | 225 | 334 | 88 | 32 | - | - | - | 67 100 |
| Reidsville CCD | 682 | 183 | 362 | 101 | 32 | 4 | - | - | 67 800 |
| Manassas city | 17 | 9 | 2 | 3 | 3 | - | - | - | 38 800 |
| Reidsville city | 385 | 119 | 202 | 38 | 22 | 4 | - | - | 64 500 |
| Taylor County | 1 123 | 492 | 445 | 123 | 45 | 11 | 7 | - | 56 300 |
| Butler CCD | 523 | 235 | 209 | 53 | 15 | 9 | 2 | - | 54 200 |
| Butler city | 306 | 108 | 125 | 49 | 13 | 9 | 2 | - | 61 600 |
| Carsonville-Panhandle CCD | 97 | 21 | 45 | 18 | 13 | - | - | - | 68 500 |
| Reynolds CCD | 434 | 199 | 167 | 44 | 17 | 2 | 5 | - | 56 400 |
| Reynolds town | 254 | 113 | 105 | 17 | 17 | 2 | - | - | 58 200 |
| Rupert CCD | 69 | 37 | 24 | 8 | - | - | - | - | 34 400 |
| Telfair County | 1 899 | 1 011 | 723 | 127 | 22 | - | 3 | 13 | 47 600 |
| Jacksonville CCD | 196 | 94 | 102 | - | - | - | - | - | 51 100 |
| Jacksonville town | 35 | 21 | 14 | - | - | - | - | - | 41 300 |
| Lumber City CCD | 261 | 121 | 107 | 31 | 2 | - | - | - | 52 000 |
| Lumber City city | 183 | 103 | 62 | 16 | 2 | - | - | - | 43 600 |
| McRae-Helena CCD | 1 206 | 681 | 399 | 90 | 20 | - | 3 | 13 | 45 500 |
| Helena city (part) | 246 | 177 | 62 | 3 | 2 | - | - | 2 | 36 000 |
| McRae city | 618 | 299 | 241 | 57 | 18 | - | 3 | - | 51 200 |
| Scotland city (part) | 60 | 48 | 9 | 3 | - | - | - | - | 36 300 |
| Milan CCD | 236 | 115 | 115 | 6 | - | - | - | - | 51 000 |
| Milan town (part) | 73 | 55 | 12 | 6 | - | - | - | - | 39 800 |
| Terrell County | 1 770 | 708 | 797 | 181 | 55 | 16 | - | 13 | 59 300 |
| Bronwood CCD | 145 | 87 | 49 | - | 4 | 5 | - | - | 42 800 |
| Bronwood town | 97 | 71 | 26 | - | - | - | - | - | 36 000 |
| Dawson CCD | 1 188 | 525 | 517 | 131 | 15 | - | - | - | 55 400 |
| Dawson city | 846 | 377 | 385 | 76 | 8 | - | - | - | 54 800 |
| Parrott CCD | 160 | 41 | 82 | 13 | 24 | - | - | - | 74 500 |
| Parrott town | 45 | 25 | 10 | - | 10 | - | - | - | 46 400 |
| Sasser CCD | 277 | 55 | 149 | 37 | 12 | 11 | - | 13 | 74 500 |
| Sasser town | 108 | 41 | 53 | 7 | 2 | - | - | 5 | 59 300 |
| Thomas County | 7 586 | 2 012 | 3 176 | 1 204 | 628 | 370 | 157 | 39 | 76 900 |
| Boston CCD | 390 | 175 | 147 | 59 | 9 | - | - | - | 60 000 |
| Boston city | 237 | 123 | 92 | 15 | 7 | - | - | - | 48 400 |
| Coolidge CCD | 273 | 104 | 87 | 56 | 19 | 7 | - | - | 70 800 |
| Coolidge city | 95 | 55 | 31 | 9 | - | - | - | - | 36 600 |
| Meigs CCD | 189 | 115 | 47 | 16 | 6 | 5 | - | - | 43 800 |
| Meigs city (part) | 138 | 106 | 26 | 6 | - | - | - | - | 38 400 |
| Ochlocknee CCD | 527 | 54 | 317 | 76 | 44 | 30 | 6 | - | 80 900 |
| Ochlocknee town | 80 | 41 | 39 | - | - | - | - | - | 49 500 |
| Pavo-Barwick CCD | 371 | 102 | 183 | 55 | 29 | 2 | - | - | 68 900 |
| Barwick town (part) | 48 | 28 | 11 | 3 | 6 | - | - | - | 45 600 |

Table 25. Home Value: 2000—Con.

[Data based on a sample (except Tables 65-68). For information on confidentiality protection, coverage, sampling error, and nonsampling error, see Appendix G. For location of definitions, see "How to Use This Census Report"]

| State County County Subdivision Place | Specified owner- occupied housing units | Value of home | | | | | | | |
|--|---|-----------------------|----------------------------|------------------------------|------------------------------|------------------------------|------------------------------|----------------------|---------------------|
| | | Less than \$50,000 | \$50,000 to \$99,999 | \$100,000 to \$149,999 | \$150,000 to \$199,999 | \$200,000 to \$299,999 | \$300,000 to \$499,999 | \$500,000 or more | Median (dollars) |
| Thomas County—Con. | | | | | | | | | |
| Pavo-Barwick CCD—Con. | | | | | | | | | |
| Pavo city (part) | 109 | 40 | 60 | 9 | - | - | - | - | 56 300 |
| Thomasville CCD | 5 836 | 1 462 | 2 395 | 942 | 521 | 326 | 151 | 39 | 79 900 |
| Thomasville city | 3 942 | 1 266 | 1 620 | 451 | 277 | 198 | 110 | 20 | 69 300 |
| Tift County | 5 809 | 1 125 | 2 559 | 1 132 | 457 | 399 | 122 | 15 | 82 600 |
| Brookfield CCD | 743 | 95 | 283 | 153 | 105 | 71 | 36 | - | 99 000 |
| Chula CCD | 474 | 53 | 202 | 69 | 80 | 54 | 10 | 6 | 94 000 |
| Oak Ridge CCD | 433 | 88 | 172 | 95 | 27 | 39 | 12 | - | 82 000 |
| Omega CCD | 261 | 85 | 121 | 36 | 12 | 4 | - | 3 | 67 900 |
| Omega city (part) | 134 | 71 | 55 | 7 | 1 | - | - | - | 49 000 |
| Tifton CCD | 3 466 | 736 | 1 652 | 718 | 199 | 136 | 25 | - | 78 400 |
| Phillipsburg CDP | 156 | 57 | 99 | - | - | - | - | - | 56 000 |
| Tifton city | 2 160 | 388 | 1 060 | 438 | 151 | 98 | 25 | - | 82 100 |
| Unionville CDP | 319 | 194 | 125 | - | - | - | - | - | 42 300 |
| Ty Ty CCD | 432 | 68 | 129 | 61 | 34 | 95 | 39 | 6 | 110 800 |
| Ty Ty city | 94 | 31 | 60 | 3 | - | - | - | - | 62 500 |
| Toombs County | 4 041 | 1 380 | 1 846 | 524 | 150 | 112 | 21 | 8 | 66 400 |
| Toombs Central CCD | 371 | 180 | 136 | 55 | - | - | - | - | 51 800 |
| Vidalia-Lyons CCD | 3 670 | 1 200 | 1 710 | 469 | 150 | 112 | 21 | 8 | 67 500 |
| Lyons city | 755 | 378 | 273 | 67 | 23 | 8 | 6 | - | 50 000 |
| Santa Claus city | 37 | 25 | 10 | 1 | - | - | 1 | - | 43 500 |
| Vidalia city (part) | 2 025 | 59 | 1 111 | 235 | 45 | 83 | 14 | 8 | 72 500 |
| Towns County | 2 369 | 196 | 702 | 555 | 423 | 318 | 122 | 53 | 127 500 |
| Hiawassee CCD | 949 | 68 | 265 | 249 | 151 | 111 | 67 | 38 | 128 200 |
| Hiawassee town | 163 | 7 | 26 | 56 | 21 | 32 | 15 | 6 | 141 100 |
| Macedonia CCD | 658 | 38 | 186 | 106 | 180 | 107 | 28 | 13 | 149 600 |
| Young Harris CCD | 762 | 90 | 251 | 200 | 92 | 100 | 27 | 2 | 110 600 |
| Young Harris city | 78 | 9 | 34 | 16 | 4 | 11 | 2 | 2 | 89 200 |
| Treutlen County | 892 | 381 | 382 | 90 | 33 | 6 | - | - | 56 600 |
| Gillis Springs CCD | 151 | 70 | 34 | 27 | 14 | 6 | - | - | 56 900 |
| Soperton CCD | 741 | 311 | 348 | 63 | 19 | - | - | - | 56 500 |
| Soperton city | 422 | 219 | 160 | 37 | 6 | - | - | - | 48 600 |
| Troup County | 11 261 | 2 034 | 5 306 | 2 149 | 825 | 654 | 240 | 53 | 83 700 |
| Abbotsford CCD | 247 | 14 | 106 | 77 | 32 | 11 | 7 | - | 101 400 |
| Hillcrest CCD | 758 | 20 | 300 | 191 | 131 | 95 | 21 | - | 120 200 |
| LaGrange city (part) | 58 | - | - | 8 | 7 | 29 | 14 | - | 231 800 |
| Hogansville CCD | 1 048 | 401 | 486 | 87 | 37 | 37 | - | - | 62 500 |
| Hogansville city | 685 | 311 | 309 | 29 | 14 | 22 | - | - | 59 300 |
| LaGrange CCD | 7 970 | 1 279 | 3 791 | 1 602 | 553 | 496 | 212 | 37 | 85 500 |
| LaGrange city (part) | 4 354 | 987 | 1 832 | 650 | 301 | 349 | 198 | 37 | 80 700 |
| Oak Grove CCD | 306 | 14 | 194 | 21 | 62 | 15 | - | - | 79 500 |
| West Point CCD | 932 | 306 | 429 | 171 | 10 | - | - | 16 | 65 200 |
| West Point city (part) | 469 | 175 | 213 | 71 | 10 | - | - | - | 58 600 |
| Turner County | 1 217 | 494 | 539 | 135 | 11 | 19 | 15 | 4 | 57 600 |
| Ashburn-Sycamore CCD | 1 136 | 447 | 517 | 131 | 11 | 11 | 15 | 4 | 58 400 |
| Ashburn city | 633 | 260 | 267 | 84 | 7 | - | 15 | - | 56 400 |
| Sycamore city | 98 | 46 | 44 | - | 4 | - | - | 4 | 51 800 |
| Rebecca CCD | 81 | 47 | 22 | 4 | - | 8 | - | - | 46 600 |
| Rebecca city | 48 | 38 | 6 | 4 | - | - | - | - | 38 300 |
| Twiggs County | 1 584 | 630 | 705 | 215 | 11 | 13 | 4 | 6 | 61 800 |
| Twiggs North CCD | 849 | 351 | 388 | 104 | 2 | 2 | 2 | - | 59 300 |
| Jeffersonville city | 205 | 66 | 125 | 10 | 2 | 2 | - | - | 58 300 |
| Twiggs South CCD | 735 | 279 | 317 | 111 | 9 | 11 | 2 | 6 | 64 000 |
| Allentown town (part) | 11 | 11 | - | - | - | - | - | - | 23 800 |
| Danville town (part) | 61 | 39 | 15 | 7 | - | - | - | - | 43 900 |
| Union County | 4 043 | 288 | 1 457 | 1 158 | 554 | 441 | 129 | 16 | 111 100 |
| Blairsville CCD | 2 427 | 146 | 833 | 607 | 447 | 296 | 90 | 8 | 117 100 |
| Blairsville city | 60 | 11 | 20 | 15 | 10 | - | 4 | - | 98 300 |
| Ivylog CCD | 1 474 | 124 | 572 | 508 | 107 | 131 | 24 | 8 | 103 800 |
| Suches CCD | 142 | 18 | 52 | 43 | - | 14 | 15 | - | 103 600 |
| Upson County | 5 101 | 1 590 | 2 579 | 609 | 200 | 108 | - | 15 | 66 100 |
| Gordon CCD | 172 | 54 | 91 | 14 | 13 | - | - | - | 61 300 |
| Salem CDP | 69 | 17 | 39 | - | 13 | - | - | - | 61 800 |
| Thomaston city (part) | - | - | - | - | - | - | - | - | - |
| The Rock-Yatesville CCD | 359 | 77 | 189 | 68 | 10 | 15 | - | - | 72 200 |
| Yatesville town | 104 | 36 | 56 | 12 | - | - | - | - | 66 000 |
| Thomaston CCD | 3 979 | 1 312 | 1 964 | 464 | 142 | 82 | - | 15 | 65 300 |
| Hannahs Mill CDP | 726 | 147 | 457 | 88 | 27 | - | - | 7 | 73 300 |
| Lincoln Park CDP | 177 | 136 | 41 | - | - | - | - | - | 33 700 |
| Thomaston city (part) | 1 917 | 715 | 843 | 205 | 80 | 66 | - | 8 | 61 300 |
| Thurston CCD | 591 | 147 | 335 | 63 | 35 | 11 | - | - | 69 000 |
| Sunset Village CDP | 233 | 45 | 154 | 19 | 10 | 5 | - | - | 77 900 |
| Walker County | 13 084 | 2 988 | 7 286 | 1 641 | 664 | 339 | 108 | 58 | 71 200 |
| Chattanooga Valley CCD | 2 381 | 424 | 1 535 | 318 | 58 | 46 | - | - | 73 600 |
| Chattanooga Valley CDP | 1 136 | 156 | 762 | 150 | 48 | 20 | - | - | 79 700 |
| Fairview CDP (part) | 465 | 53 | 264 | 112 | 10 | 26 | - | - | 85 400 |
| Rossville city (part) | 59 | 31 | 28 | - | - | - | - | - | 48 800 |
| Chickamauga CCD | 2 807 | 518 | 1 607 | 412 | 187 | 75 | 8 | - | 77 400 |
| Chickamauga city | 513 | 99 | 249 | 84 | 41 | 36 | 4 | - | 82 200 |
| Fairview CDP (part) | 396 | 65 | 253 | 51 | 27 | - | - | - | 84 700 |
| Fort Oglethorpe city (part) | - | - | - | - | - | - | - | - | - |
| Fairlyland CCD | 763 | 66 | 130 | 181 | 164 | 107 | 80 | 35 | 151 300 |
| Lookout Mountain city | 497 | 5 | 27 | 112 | 139 | 107 | 72 | 35 | 186 700 |
| Kensington CCD | 488 | 145 | 244 | 43 | 49 | 7 | - | - | 64 500 |
| La Fayette CCD | 2 988 | 740 | 1 745 | 315 | 111 | 40 | 14 | 23 | 66 000 |
| La Fayette city | 1 475 | 526 | 768 | 108 | 51 | 8 | 14 | - | 58 500 |
| Rock Spring CCD | 929 | 130 | 572 | 137 | 51 | 33 | 6 | - | 79 300 |
| Rossville-Beverly Hills CCD | 2 487 | 914 | 1 309 | 201 | 38 | 25 | - | - | 58 700 |

Table 25. Home Value: 2000—Con.

[Data based on a sample (except Tables 65-68). For information on confidentiality protection, coverage, sampling error, and nonsampling error, see Appendix G. For location of definitions, see "How to Use This Census Report"]

| State County County Subdivision Place | Specified owner- occupied housing units | Value of home | | | | | | | |
|--|---|-----------------------|----------------------------|------------------------------|------------------------------|------------------------------|------------------------------|----------------------|---------------------|
| | | Less than \$50,000 | \$50,000 to \$99,999 | \$100,000 to \$149,999 | \$150,000 to \$199,999 | \$200,000 to \$299,999 | \$300,000 to \$499,999 | \$500,000 or more | Median (dollars) |
| Walker County—Con. | | | | | | | | | |
| Rossville-Beverly Hills CCD—Con. | | | | | | | | | |
| Fairview CDP (part) | 787 | 312 | 439 | 36 | - | - | - | - | 57 000 |
| Fort Oglethorpe city (part) | 35 | 14 | 21 | - | - | - | - | - | 71 700 |
| Lakeview CDP (part) | 238 | 55 | 141 | 16 | 16 | 10 | - | - | 63 700 |
| Rossville city (part) | 732 | 304 | 323 | 76 | 14 | 15 | - | - | 53 600 |
| Villanow CCD | 241 | 51 | 144 | 34 | 6 | 6 | - | - | 78 700 |
| Walton County | 12 867 | 657 | 4 358 | 4 650 | 1 761 | 1 073 | 290 | 78 | 113 300 |
| Campton CCD | 1 306 | 75 | 420 | 374 | 165 | 221 | 51 | - | 120 800 |
| Good Hope CCD | 628 | 31 | 294 | 135 | 109 | 26 | 20 | 13 | 98 800 |
| Good Hope town | 68 | 11 | 32 | 9 | 10 | 4 | 2 | - | 85 000 |
| Jersey CCD | 2 358 | 57 | 594 | 1 160 | 339 | 153 | 32 | 23 | 118 900 |
| Jersey town | 37 | - | 15 | 22 | - | - | - | - | 110 900 |
| Walnut Grove town | 291 | 5 | 32 | 210 | 30 | 11 | 1 | 2 | 121 000 |
| Loganville CCD | 4 652 | 92 | 1 054 | 2 131 | 786 | 469 | 96 | 24 | 123 800 |
| Between town | 35 | - | 2 | 21 | 6 | 3 | 3 | - | 127 100 |
| Loganville city (part) | 866 | 23 | 314 | 350 | 60 | 105 | 10 | 4 | 112 400 |
| Monroe CCD | 2 869 | 308 | 1 493 | 617 | 245 | 120 | 86 | - | 88 600 |
| Monroe city | 1 730 | 245 | 880 | 328 | 146 | 73 | 58 | - | 82 900 |
| Social Circle CCD | 1 054 | 94 | 503 | 233 | 117 | 84 | 5 | 18 | 93 500 |
| Social Circle city (part) | 683 | 80 | 342 | 113 | 63 | 71 | 5 | 9 | 87 900 |
| Ware County | 6 503 | 2 672 | 2 759 | 686 | 227 | 94 | 31 | 34 | 56 700 |
| Dixie Union CCD | 127 | 31 | 74 | 10 | 5 | 7 | - | - | 71 600 |
| Manor CCD | 136 | 97 | 12 | 21 | - | 6 | - | - | 21 500 |
| Wareboro CCD | 840 | 281 | 462 | 85 | 7 | 5 | - | - | 57 800 |
| Waycross city (part) | 7 | - | - | 7 | - | - | - | - | 112 500 |
| Waycross CCD | 5 400 | 2 263 | 2 211 | 570 | 215 | 76 | 31 | 34 | 56 600 |
| Deenwood CDP | 408 | 70 | 254 | 75 | - | 9 | - | - | 76 200 |
| Sunnyside CDP | 374 | 55 | 270 | 32 | 9 | - | - | - | 69 500 |
| Waycross city (part) | 3 093 | 1 664 | 1 085 | 218 | 104 | 22 | - | - | 46 700 |
| Warren County | 921 | 478 | 359 | 61 | 11 | 12 | - | - | 48 700 |
| Camak CCD | 150 | 87 | 45 | 18 | - | - | - | - | 40 800 |
| Camak town | 48 | 34 | 14 | - | - | - | - | - | 32 500 |
| Norris CCD | 164 | 86 | 72 | - | - | 6 | - | - | 48 800 |
| Norwood CCD | 124 | 100 | 17 | 7 | - | - | - | - | 35 000 |
| Norwood city | 48 | 40 | 6 | 2 | - | - | - | - | 34 400 |
| Panhandle CCD | 55 | 15 | 40 | - | - | - | - | - | 66 300 |
| Warrenton CCD | 428 | 190 | 185 | 36 | 11 | 6 | - | - | 54 800 |
| Warrenton city | 322 | 122 | 157 | 26 | 11 | 6 | - | - | 60 300 |
| Washington County | 3 190 | 1 081 | 1 253 | 408 | 311 | 119 | 18 | - | 66 900 |
| Davisboro CCD | 280 | 101 | 124 | 38 | 17 | - | - | - | 64 400 |
| Davisboro city | 64 | 37 | 20 | 7 | - | - | - | - | 46 900 |
| Riddleville town | 15 | 1 | 7 | 5 | 2 | - | - | - | 88 800 |
| Deepstep CCD | 148 | 51 | 65 | 25 | - | 7 | - | - | 58 800 |
| Deepstep town | 28 | 7 | 18 | 3 | - | - | - | - | 76 700 |
| Harrison CCD | 182 | 90 | 68 | 17 | 7 | - | - | - | 50 300 |
| Harrison town | 81 | 62 | 19 | - | - | - | - | - | 32 200 |
| Sandersville CCD | 1 859 | 550 | 712 | 253 | 243 | 83 | 18 | - | 73 000 |
| Sandersville city (part) | 1 236 | 360 | 542 | 148 | 132 | 48 | 6 | - | 69 000 |
| Tennille city (part) | - | - | - | - | - | - | - | - | - |
| Tennille CCD | 583 | 244 | 222 | 63 | 33 | 21 | - | - | 62 700 |
| Oconee city | 60 | 39 | 19 | 2 | - | - | - | - | 31 000 |
| Sandersville city (part) | - | - | - | - | - | - | - | - | - |
| Tennille city (part) | 300 | 128 | 134 | 21 | 8 | 9 | - | - | 61 200 |
| Warthen CCD | 138 | 45 | 62 | 12 | 11 | 8 | - | - | 70 000 |
| Wayne County | 3 840 | 1 027 | 1 804 | 559 | 265 | 139 | 15 | 31 | 71 200 |
| Jesup CCD | 3 014 | 817 | 1 349 | 450 | 245 | 115 | 15 | 23 | 71 600 |
| Jesup city | 1 613 | 514 | 746 | 171 | 142 | 35 | - | 5 | 65 900 |
| Odum CCD | 405 | 53 | 241 | 81 | 14 | 16 | - | - | 75 700 |
| Odum town | 79 | 22 | 48 | 5 | 2 | 2 | - | - | 65 200 |
| Screven CCD | 421 | 157 | 214 | 28 | 6 | 8 | - | 8 | 58 900 |
| Screven city | 161 | 96 | 59 | 6 | - | - | - | - | 40 300 |
| Webster County | 306 | 156 | 129 | 17 | 2 | - | 2 | - | 49 300 |
| Preston CCD | 190 | 97 | 87 | 2 | 2 | - | 2 | - | 49 300 |
| Preston town (part) | 85 | 48 | 33 | 2 | - | - | 2 | - | 47 400 |
| Weston CCD | 116 | 59 | 42 | 15 | - | - | - | - | 49 300 |
| Preston town (part) | 3 | 3 | - | - | - | - | - | - | 12 500 |
| Weston town | 12 | 5 | 7 | - | - | - | - | - | 71 400 |
| Wheeler County | 713 | 358 | 271 | 67 | 9 | - | - | 8 | 49 800 |
| Alamo CCD | 357 | 157 | 155 | 31 | 6 | - | - | 8 | 58 600 |
| Alamo city | 143 | 82 | 55 | 6 | - | - | - | - | 44 500 |
| Helena city (part) | 7 | - | - | - | - | - | - | - | - |
| Scotland city (part) | 7 | 5 | 2 | - | - | - | - | - | 26 300 |
| Glenwood CCD | 356 | 201 | 116 | 36 | 3 | - | - | - | 45 300 |
| Glenwood city | 140 | 70 | 55 | 12 | 3 | - | - | - | 50 000 |
| White County | 4 063 | 243 | 1 397 | 1 371 | 646 | 281 | 110 | 15 | 114 000 |
| Cleveland CCD | 2 476 | 104 | 870 | 892 | 362 | 204 | 41 | 3 | 114 300 |
| Cleveland city | 362 | 21 | 210 | 89 | 24 | 12 | 6 | - | 91 100 |
| Helen CCD | 588 | 54 | 152 | 135 | 161 | 29 | 45 | 12 | 132 700 |
| Helen city | 65 | 2 | 9 | 20 | 16 | 6 | 7 | 5 | 155 400 |
| Mossy Creek CCD | 999 | 85 | 375 | 344 | 123 | 48 | 24 | - | 105 800 |
| Whitfield County | 14 817 | 1 453 | 7 196 | 3 209 | 1 429 | 804 | 486 | 240 | 91 800 |
| Dalton CCD | 10 053 | 1 051 | 5 005 | 2 154 | 826 | 498 | 367 | 152 | 90 400 |
| Dalton city (part) | 4 000 | 346 | 1 678 | 847 | 457 | 305 | 289 | 78 | 99 300 |
| Varnell city (part) | 30 | 10 | - | 10 | 10 | - | - | - | 137 500 |
| North Whitfield CCD | 1 803 | 144 | 765 | 440 | 283 | 148 | 21 | 2 | 99 500 |
| Cohutta town | 126 | 17 | 56 | 21 | 24 | 8 | - | - | 92 900 |
| Varnell city (part) | 306 | 23 | 182 | 71 | 22 | 6 | - | 2 | 86 900 |

Table 25. Home Value: 2000—Con.

[Data based on a sample (except Tables 65-68). For information on confidentiality protection, coverage, sampling error, and nonsampling error, see Appendix G. For location of definitions, see "How to Use This Census Report"]

| State County County Subdivision Place | Specified owner- occupied housing units | Value of home | | | | | | | |
|--|---|-----------------------|----------------------------|------------------------------|------------------------------|------------------------------|------------------------------|----------------------|---------------------|
| | | Less than \$50,000 | \$50,000 to \$99,999 | \$100,000 to \$149,999 | \$150,000 to \$199,999 | \$200,000 to \$299,999 | \$300,000 to \$499,999 | \$500,000 or more | Median (dollars) |
| Whitfield County—Con. | | | | | | | | | |
| Westside CCD | 2 961 | 258 | 1 426 | 615 | 320 | 158 | 98 | 86 | 93 100 |
| Dalton city (part) | 217 | 10 | 25 | 8 | 31 | 26 | 52 | 65 | 328 300 |
| Tunnel Hill city | 321 | 25 | 200 | 72 | 24 | - | - | - | 84 900 |
| Wilcox County | 1 153 | 554 | 475 | 105 | 19 | - | - | - | 51 400 |
| Abbeville CCD | 324 | 146 | 159 | 19 | - | - | - | - | 52 700 |
| Abbeville city | 152 | 81 | 62 | 9 | - | - | - | - | 48 200 |
| Pineview CCD | 230 | 104 | 92 | 32 | 2 | - | - | - | 55 200 |
| Pineview town | 93 | 71 | 16 | 4 | 2 | - | - | - | 25 300 |
| Pitts CCD | 251 | 141 | 75 | 27 | 8 | - | - | - | 46 100 |
| Pitts city | 66 | 44 | 19 | 3 | - | - | - | - | 40 800 |
| Rochelle CCD | 348 | 163 | 149 | 27 | 9 | - | - | - | 52 400 |
| Rochelle city | 237 | 116 | 101 | 18 | 2 | - | - | - | 50 900 |
| Wilkes County | 1 896 | 573 | 931 | 221 | 82 | 74 | 15 | - | 65 100 |
| Rayle CCD | 235 | 43 | 162 | 23 | - | 7 | - | - | 64 800 |
| Rayle town | 29 | 6 | 23 | - | - | - | - | - | 66 400 |
| Tignall CCD | 315 | 128 | 129 | 42 | - | 16 | - | - | 56 300 |
| Tignall town | 117 | 51 | 51 | 15 | - | - | - | - | 53 600 |
| Washington-Metasville CCD | 1 346 | 402 | 640 | 156 | 82 | 51 | 15 | - | 68 300 |
| Washington city | 971 | 325 | 480 | 69 | 56 | 33 | 8 | - | 65 600 |
| Wilkinson County | 1 682 | 622 | 837 | 157 | 36 | 5 | 17 | 8 | 61 500 |
| Allentown CCD | 192 | 41 | 91 | 34 | 9 | - | 17 | - | 71 000 |
| Allentown town (part) | 61 | 20 | 30 | 11 | - | - | - | - | 62 800 |
| Danville town (part) | 3 | - | 3 | - | - | - | - | - | 75 000 |
| Gordon CCD | 818 | 299 | 425 | 68 | 18 | - | - | 8 | 62 500 |
| Gordon city | 531 | 235 | 246 | 34 | 8 | - | - | 8 | 57 100 |
| Ivey town | 142 | 27 | 90 | 19 | 6 | - | - | - | 78 300 |
| Irwinton CCD | 495 | 192 | 247 | 42 | 9 | 5 | - | - | 57 900 |
| Irwinton city | 105 | 39 | 62 | 2 | 2 | - | - | - | 61 300 |
| McIntyre town | 134 | 58 | 62 | 14 | - | - | - | - | 52 800 |
| Toombsboro CCD | 177 | 90 | 74 | 13 | - | - | - | - | 48 900 |
| Toombsboro town | 123 | 69 | 52 | 2 | - | - | - | - | 44 600 |
| Worth County | 2 941 | 922 | 1 351 | 400 | 207 | 23 | 35 | 3 | 68 000 |
| Bridgeboro CCD | 358 | 114 | 156 | 41 | 21 | - | 26 | - | 62 400 |
| Poulan CCD | 555 | 200 | 207 | 75 | 59 | 11 | - | 3 | 68 500 |
| Poulan city | 190 | 91 | 73 | 13 | 8 | 2 | - | 3 | 51 500 |
| Sumner town | 44 | 21 | 18 | 2 | - | 3 | - | - | 55 000 |
| Sylvester city (part) | - | - | - | - | - | - | - | - | - |
| Sylvester CCD | 1 738 | 505 | 856 | 251 | 108 | 9 | 9 | - | 67 900 |
| Sylvester city (part) | 1 035 | 352 | 517 | 92 | 74 | - | - | - | 64 400 |
| Warwick CCD | 290 | 103 | 132 | 33 | 19 | 3 | - | - | 74 300 |
| Warwick city | 65 | 39 | 21 | 5 | - | - | - | - | 46 200 |

Table 26. Home Value: 2000

[Data based on a sample (except Tables 65-68). For information on confidentiality protection, coverage, sampling error, and nonsampling error, see Appendix G. For location of definitions, see "How to Use This Census Report"]

| State County Place | Specified owner- occupied housing units | Value of home | | | | | | | |
|----------------------------|---|-----------------------|----------------------------|------------------------------|------------------------------|------------------------------|------------------------------|----------------------|---------------------|
| | | Less than \$50,000 | \$50,000 to \$99,999 | \$100,000 to \$149,999 | \$150,000 to \$199,999 | \$200,000 to \$299,999 | \$300,000 to \$499,999 | \$500,000 or more | Median (dollars) |
| The State | 1 596 408 | 151 952 | 545 851 | 411 817 | 211 796 | 163 422 | 81 487 | 30 083 | 111 200 |
| COUNTY | | | | | | | | | |
| Appling County | 2 416 | 898 | 1 083 | 303 | 101 | 17 | 5 | 9 | 63 700 |
| Atkinson County | 828 | 447 | 268 | 57 | 37 | 10 | 9 | - | 46 700 |
| Bacon County | 1 476 | 650 | 598 | 121 | 83 | 16 | 8 | - | 56 500 |
| Baker County | 499 | 190 | 218 | 61 | 18 | 12 | - | - | 62 700 |
| Baldwin County | 6 207 | 1 155 | 2 990 | 995 | 613 | 322 | 116 | 16 | 79 800 |
| Banks County | 1 782 | 230 | 761 | 545 | 167 | 62 | 3 | 14 | 92 400 |
| Barrow County | 9 438 | 321 | 4 030 | 3 836 | 579 | 499 | 124 | 49 | 103 400 |
| Bartow County | 15 202 | 943 | 6 725 | 4 683 | 1 634 | 948 | 235 | 34 | 99 600 |
| Ben Hill County | 3 022 | 1 123 | 1 385 | 378 | 95 | 41 | - | - | 60 700 |
| Berrien County | 2 388 | 762 | 1 115 | 297 | 136 | 72 | 6 | - | 70 700 |
| Bibb County | 31 802 | 6 077 | 13 727 | 6 714 | 2 658 | 1 543 | 828 | 255 | 84 400 |
| Bleckley County | 2 078 | 677 | 975 | 306 | 71 | 40 | 9 | - | 66 500 |
| Brantley County | 1 514 | 604 | 586 | 237 | 65 | 9 | 13 | - | 60 900 |
| Brooks County | 2 350 | 811 | 941 | 427 | 99 | 66 | 6 | - | 67 900 |
| Bryan County | 4 227 | 245 | 1 426 | 1 305 | 661 | 457 | 108 | 25 | 115 600 |
| Bulloch County | 7 046 | 811 | 3 092 | 1 787 | 781 | 458 | 61 | 56 | 94 300 |
| Burke County | 3 072 | 1 165 | 1 376 | 318 | 139 | 56 | 18 | - | 59 800 |
| Butts County | 3 510 | 342 | 1 907 | 734 | 309 | 151 | 56 | 11 | 86 700 |
| Calhoun County | 831 | 434 | 309 | 50 | 20 | 18 | - | - | 48 200 |
| Camden County | 7 078 | 669 | 3 949 | 1 389 | 588 | 362 | 84 | 37 | 85 300 |
| Candler County | 1 205 | 485 | 432 | 204 | 67 | - | 11 | 6 | 62 700 |
| Carroll County | 15 265 | 1 369 | 7 304 | 3 816 | 1 497 | 894 | 321 | 64 | 93 300 |
| Catoosa County | 12 264 | 1 035 | 6 352 | 3 325 | 876 | 450 | 154 | 72 | 90 800 |
| Charlton County | 1 255 | 368 | 552 | 229 | 47 | 59 | - | - | 67 300 |
| Chatham County | 47 704 | 5 013 | 20 800 | 10 101 | 4 327 | 3 536 | 2 604 | 1 323 | 95 000 |
| Chattahoochee County | 354 | 114 | 177 | 39 | 6 | 3 | 10 | 5 | 63 800 |
| Chattooga County | 4 474 | 1 699 | 2 068 | 490 | 134 | 49 | 13 | 21 | 59 900 |
| Cherokee County | 36 754 | 400 | 6 072 | 14 801 | 7 684 | 5 628 | 1 789 | 380 | 139 900 |
| Clarke County | 13 846 | 911 | 4 989 | 4 136 | 1 993 | 1 196 | 459 | 162 | 111 300 |
| Clay County | 494 | 215 | 193 | 37 | 16 | 32 | 1 | - | 53 600 |
| Clayton County | 45 161 | 1 099 | 26 340 | 13 074 | 3 093 | 1 037 | 293 | 225 | 92 700 |
| Clinch County | 1 031 | 454 | 426 | 66 | 39 | 18 | 16 | 12 | 54 600 |
| Cobb County | 142 790 | 1 083 | 25 911 | 46 793 | 31 332 | 24 200 | 10 882 | 2 589 | 147 600 |
| Coffee County | 5 080 | 1 415 | 2 547 | 572 | 319 | 146 | 67 | 14 | 68 800 |
| Colquitt County | 6 037 | 2 032 | 2 567 | 864 | 264 | 224 | 73 | 13 | 65 400 |
| Columbia County | 21 453 | 510 | 7 691 | 6 220 | 3 910 | 2 135 | 802 | 185 | 118 000 |
| Cook County | 2 433 | 881 | 1 062 | 306 | 133 | 34 | - | 17 | 60 900 |
| Coweta County | 21 029 | 1 059 | 6 058 | 7 487 | 3 746 | 1 942 | 584 | 153 | 121 700 |
| Crawford County | 1 575 | 327 | 880 | 274 | 69 | 23 | - | 2 | 77 800 |
| Crisp County | 3 321 | 927 | 1 448 | 432 | 279 | 202 | 15 | 18 | 74 400 |
| Dade County | 2 889 | 607 | 1 369 | 510 | 219 | 127 | 41 | 16 | 79 200 |
| Dawson County | 3 376 | 121 | 688 | 1 050 | 520 | 535 | 354 | 108 | 142 500 |
| Decatur County | 4 822 | 1 457 | 2 162 | 611 | 352 | 165 | 51 | 24 | 69 500 |
| DeKalb County | 134 885 | 2 114 | 37 052 | 38 511 | 21 001 | 22 341 | 11 513 | 2 353 | 135 100 |
| Dodge County | 3 032 | 1 404 | 1 066 | 268 | 180 | 70 | 36 | 8 | 54 200 |
| Dooly County | 1 646 | 646 | 714 | 212 | 44 | 28 | 2 | - | 62 300 |
| Dougherty County | 16 052 | 3 638 | 8 239 | 2 261 | 997 | 593 | 257 | 67 | 73 900 |
| Douglas County | 21 113 | 435 | 9 695 | 6 611 | 2 456 | 1 504 | 347 | 65 | 102 700 |
| Early County | 1 869 | 740 | 845 | 143 | 95 | 46 | - | - | 58 600 |
| Echols County | 321 | 96 | 143 | 58 | 24 | - | - | - | 76 000 |
| Effingham County | 6 465 | 455 | 2 498 | 2 181 | 862 | 387 | 78 | 4 | 106 600 |
| Elbert County | 3 333 | 1 086 | 1 460 | 469 | 216 | 47 | 6 | 49 | 66 600 |
| Emanuel County | 3 422 | 1 679 | 1 285 | 246 | 169 | 32 | 11 | - | 50 800 |
| Evans County | 1 298 | 328 | 672 | 180 | 88 | 16 | 8 | 6 | 69 000 |
| Fannin County | 4 578 | 708 | 2 076 | 912 | 498 | 264 | 52 | 68 | 86 200 |
| Fayette County | 24 373 | 98 | 1 843 | 7 125 | 6 636 | 5 674 | 2 552 | 445 | 171 500 |
| Floyd County | 18 178 | 2 960 | 9 003 | 3 553 | 1 331 | 937 | 255 | 139 | 83 500 |
| Forsyth County | 26 287 | 2 227 | 2 209 | 6 092 | 6 529 | 7 076 | 3 139 | 1 015 | 184 600 |
| Franklin County | 2 960 | 574 | 1 406 | 502 | 256 | 171 | 45 | 6 | 84 600 |
| Fulton County | 146 783 | 6 271 | 34 067 | 20 905 | 19 338 | 26 840 | 25 367 | 13 995 | 180 700 |
| Gilmer County | 4 380 | 575 | 1 781 | 1 177 | 485 | 275 | 87 | - | 95 700 |
| Glascock County | 349 | 181 | 126 | 32 | 5 | 5 | - | - | 48 600 |
| Glynn County | 13 895 | 1 860 | 4 314 | 2 309 | 1 942 | 1 723 | 1 086 | 661 | 114 500 |
| Gordon County | 8 027 | 945 | 4 364 | 1 666 | 619 | 341 | 71 | 21 | 83 600 |
| Grady County | 3 461 | 993 | 1 507 | 463 | 271 | 123 | 58 | 46 | 74 900 |
| Greene County | 2 776 | 730 | 788 | 205 | 133 | 197 | 326 | 397 | 87 100 |
| Gwinnett County | 134 802 | 1 054 | 18 076 | 57 758 | 31 284 | 19 497 | 5 803 | 1 330 | 142 100 |
| Habersham County | 6 726 | 657 | 2 727 | 1 662 | 979 | 430 | 195 | 76 | 99 700 |
| Hall County | 26 315 | 834 | 8 334 | 8 890 | 3 467 | 2 581 | 1 611 | 598 | 120 200 |
| Hancock County | 1 308 | 586 | 526 | 137 | 34 | 10 | 15 | - | 53 000 |
| Haralson County | 4 322 | 860 | 2 366 | 700 | 220 | 118 | 20 | 38 | 76 500 |
| Harris County | 5 490 | 448 | 1 582 | 1 614 | 1 008 | 536 | 260 | 42 | 122 700 |
| Hart County | 4 402 | 673 | 1 786 | 870 | 513 | 336 | 175 | 49 | 89 900 |
| Heard County | 1 307 | 367 | 681 | 210 | 28 | 19 | - | 2 | 72 900 |
| Henry County | 30 674 | 638 | 8 388 | 12 996 | 5 259 | 2 565 | 628 | 200 | 122 400 |
| Houston County | 23 375 | 2 295 | 12 194 | 5 654 | 1 969 | 988 | 234 | 41 | 88 900 |
| Inwin County | 1 372 | 522 | 575 | 158 | 70 | 47 | - | - | 58 100 |
| Jackson County | 6 510 | 671 | 2 494 | 1 608 | 937 | 597 | 179 | 24 | 102 900 |
| Jasper County | 1 933 | 359 | 872 | 414 | 175 | 73 | 40 | - | 81 000 |
| Jeff Davis County | 2 057 | 667 | 1 067 | 214 | 54 | 55 | - | - | 61 000 |
| Jefferson County | 2 517 | 1 085 | 1 157 | 162 | 96 | 17 | - | - | 56 900 |
| Jenkins County | 1 100 | 558 | 380 | 56 | 62 | 31 | 13 | - | 49 400 |
| Johnson County | 1 278 | 666 | 451 | 139 | 22 | - | - | - | 48 000 |
| Jones County | 4 483 | 574 | 2 041 | 1 147 | 486 | 179 | 32 | 24 | 91 200 |
| Lamar County | 2 591 | 477 | 1 308 | 488 | 198 | 83 | 32 | 5 | 79 900 |
| Lanier County | 964 | 311 | 450 | 115 | 56 | 32 | - | - | 62 200 |
| Laurens County | 7 509 | 2 014 | 3 475 | 1 183 | 519 | 197 | 107 | 14 | 73 900 |
| Lee County | 4 587 | 181 | 1 992 | 1 613 | 437 | 331 | 33 | - | 102 900 |

Table 26. Home Value: 2000—Con.

[Data based on a sample (except Tables 65-68). For information on confidentiality protection, coverage, sampling error, and nonsampling error, see Appendix G. For location of definitions, see "How to Use This Census Report"]

| State County Place | Specified owner- occupied housing units | Value of home | | | | | | | |
|---------------------------------------|---|-----------------------|----------------------------|------------------------------|------------------------------|------------------------------|------------------------------|----------------------|---------------------|
| | | Less than \$50,000 | \$50,000 to \$99,999 | \$100,000 to \$149,999 | \$150,000 to \$199,999 | \$200,000 to \$299,999 | \$300,000 to \$499,999 | \$500,000 or more | Median (dollars) |
| COUNTY—Con. | | | | | | | | | |
| Liberty County | 7 293 | 708 | 4 713 | 1 445 | 236 | 140 | 50 | 1 | 79 800 |
| Lincoln County | 1 365 | 312 | 562 | 252 | 108 | 82 | 45 | 4 | 82 000 |
| Long County | 978 | 188 | 632 | 116 | 32 | 10 | - | - | 71 100 |
| Lowndes County | 15 043 | 2 455 | 7 172 | 3 171 | 1 182 | 684 | 309 | 70 | 87 600 |
| Lumpkin County | 3 326 | 284 | 1 088 | 1 021 | 464 | 339 | 115 | 15 | 111 800 |
| McDuffie County | 3 393 | 693 | 1 606 | 660 | 248 | 138 | 42 | 6 | 74 600 |
| McIntosh County | 1 745 | 432 | 594 | 297 | 134 | 182 | 86 | 20 | 81 700 |
| Macon County | 2 202 | 999 | 999 | 185 | 29 | 12 | 8 | - | 54 200 |
| Madison County | 3 712 | 470 | 1 945 | 852 | 280 | 123 | 29 | 13 | 87 300 |
| Marion County | 792 | 235 | 381 | 99 | 26 | 19 | 32 | - | 70 400 |
| Meriwether County | 3 745 | 1 198 | 1 750 | 514 | 205 | 54 | 6 | 18 | 66 300 |
| Miller County | 1 108 | 448 | 452 | 108 | 64 | 31 | 5 | - | 57 600 |
| Mitchell County | 3 335 | 1 086 | 1 490 | 536 | 156 | 49 | 12 | 6 | 64 500 |
| Monroe County | 3 873 | 549 | 1 323 | 893 | 585 | 410 | 89 | 24 | 103 600 |
| Montgomery County | 1 105 | 375 | 533 | 151 | 39 | 2 | - | 5 | 68 300 |
| Morgan County | 2 564 | 399 | 888 | 557 | 277 | 285 | 113 | 45 | 99 700 |
| Murray County | 5 052 | 675 | 2 724 | 1 033 | 397 | 175 | 21 | 27 | 85 700 |
| Muscogee County | 36 416 | 4 929 | 18 992 | 7 153 | 2 695 | 1 829 | 555 | 263 | 84 000 |
| Newton County | 14 673 | 904 | 6 273 | 5 021 | 1 268 | 879 | 293 | 35 | 101 300 |
| Oconee County | 5 629 | 118 | 1 104 | 1 555 | 1 093 | 1 030 | 540 | 189 | 151 600 |
| Oglethorpe County | 1 782 | 264 | 947 | 376 | 126 | 52 | 7 | 10 | 87 500 |
| Paulding County | 20 758 | 577 | 8 552 | 7 957 | 2 575 | 952 | 110 | 35 | 106 100 |
| Peach County | 4 016 | 775 | 2 046 | 855 | 249 | 65 | 22 | 4 | 78 300 |
| Pickens County | 4 901 | 359 | 1 673 | 1 376 | 524 | 573 | 228 | 168 | 113 100 |
| Pierce County | 2 585 | 809 | 1 252 | 317 | 146 | 46 | - | 15 | 64 300 |
| Pike County | 2 289 | 287 | 825 | 583 | 308 | 202 | 66 | 18 | 103 000 |
| Polk County | 7 325 | 1 740 | 3 906 | 1 143 | 372 | 101 | 52 | 11 | 73 900 |
| Pulaski County | 1 754 | 445 | 847 | 267 | 99 | 88 | - | 8 | 75 400 |
| Putnam County | 3 389 | 540 | 1 126 | 663 | 357 | 322 | 240 | 141 | 102 300 |
| Quitman County | 358 | 172 | 140 | 29 | 17 | - | - | - | 51 300 |
| Rabun County | 3 335 | 344 | 1 106 | 771 | 425 | 317 | 213 | 159 | 112 400 |
| Randolph County | 1 248 | 647 | 452 | 92 | 23 | 21 | 7 | 6 | 48 600 |
| Richmond County | 36 702 | 6 172 | 21 119 | 5 874 | 1 693 | 1 010 | 608 | 226 | 76 800 |
| Rockdale County | 15 972 | 517 | 5 405 | 5 228 | 2 524 | 1 769 | 477 | 52 | 118 000 |
| Schley County | 497 | 210 | 218 | 52 | 17 | - | - | - | 57 400 |
| Screven County | 2 077 | 723 | 984 | 269 | 79 | 8 | 10 | 4 | 64 600 |
| Seminole County | 1 838 | 779 | 744 | 186 | 97 | 24 | 8 | - | 58 600 |
| Spalding County | 10 586 | 1 354 | 5 331 | 2 474 | 820 | 431 | 135 | 41 | 86 600 |
| Stephens County | 4 930 | 907 | 2 551 | 795 | 441 | 150 | 72 | 14 | 80 900 |
| Stewart County | 689 | 374 | 267 | 11 | 12 | 6 | 6 | 13 | 44 000 |
| Sumter County | 5 128 | 1 630 | 2 232 | 774 | 323 | 144 | 25 | - | 66 900 |
| Talbot County | 909 | 371 | 387 | 87 | 32 | 26 | 2 | 4 | 57 700 |
| Taliaferro County | 292 | 174 | 93 | 17 | 6 | 2 | - | - | 40 300 |
| Tattnall County | 2 545 | 855 | 1 181 | 399 | 106 | 4 | - | - | 67 300 |
| Taylor County | 1 123 | 492 | 445 | 123 | 45 | 11 | 7 | - | 56 300 |
| Telfair County | 1 899 | 1 011 | 723 | 127 | 3 | - | 3 | 13 | 47 600 |
| Terrell County | 1 770 | 708 | 797 | 181 | 55 | 16 | - | 13 | 59 300 |
| Thomas County | 7 586 | 2 012 | 3 176 | 1 204 | 628 | 370 | 157 | 39 | 76 900 |
| Tift County | 5 809 | 1 125 | 2 559 | 1 132 | 457 | 399 | 122 | 15 | 82 600 |
| Toombs County | 4 041 | 1 380 | 1 846 | 524 | 150 | 112 | 21 | 8 | 66 400 |
| Towns County | 2 369 | 196 | 702 | 555 | 423 | 318 | 122 | 53 | 127 500 |
| Treutlen County | 892 | 381 | 382 | 90 | 33 | 6 | - | - | 56 600 |
| Troup County | 11 261 | 2 034 | 5 306 | 2 149 | 825 | 654 | 240 | 53 | 83 700 |
| Turner County | 1 217 | 494 | 539 | 135 | 11 | 19 | 15 | 4 | 57 600 |
| Twiggs County | 1 584 | 630 | 705 | 215 | 11 | 13 | 4 | 6 | 61 800 |
| Union County | 4 043 | 288 | 1 457 | 1 158 | 554 | 441 | 129 | 16 | 111 100 |
| Upson County | 5 101 | 1 590 | 2 579 | 609 | 200 | 108 | - | 15 | 66 100 |
| Walker County | 13 084 | 2 988 | 7 286 | 1 641 | 664 | 339 | 108 | 58 | 71 200 |
| Walton County | 12 867 | 657 | 4 358 | 4 650 | 1 761 | 1 073 | 290 | 78 | 113 300 |
| Ware County | 6 503 | 2 672 | 2 759 | 686 | 227 | 94 | 31 | 34 | 56 700 |
| Warren County | 921 | 478 | 359 | 61 | 11 | 12 | - | - | 48 700 |
| Washington County | 3 190 | 1 081 | 1 253 | 408 | 311 | 119 | 18 | - | 66 900 |
| Wayne County | 3 840 | 1 027 | 1 804 | 559 | 265 | 139 | 15 | 31 | 71 200 |
| Webster County | 306 | 156 | 129 | 17 | 2 | - | 2 | - | 49 300 |
| Wheeler County | 713 | 358 | 271 | 67 | 9 | - | - | 8 | 49 800 |
| White County | 4 063 | 243 | 1 397 | 1 371 | 646 | 281 | 110 | 15 | 114 000 |
| Whitfield County | 14 817 | 1 453 | 7 196 | 3 209 | 1 429 | 804 | 486 | 240 | 91 800 |
| Wilcox County | 1 153 | 554 | 475 | 105 | 19 | - | - | - | 51 400 |
| Wilkes County | 1 896 | 573 | 931 | 221 | 82 | 74 | 15 | - | 65 100 |
| Wilkinson County | 1 682 | 622 | 837 | 157 | 36 | 5 | 17 | 8 | 61 500 |
| Worth County | 2 941 | 922 | 1 351 | 400 | 207 | 23 | 35 | 3 | 68 000 |
| PLACE | | | | | | | | | |
| Abbeville city, Wilcox County | 152 | 81 | 62 | 9 | - | - | - | - | 48 200 |
| Acworth city, Cobb County | 3 709 | 86 | 602 | 2 254 | 539 | 218 | - | 10 | 128 100 |
| Adairsville city, Bartow County | 459 | 94 | 245 | 44 | 55 | 21 | - | - | 71 300 |
| Adel city, Cook County | 1 067 | 416 | 417 | 118 | 75 | 24 | - | 17 | 58 500 |
| Adrian city | 126 | 85 | 40 | 1 | - | - | - | - | 37 000 |
| Emanuel County (part) | 58 | 33 | 25 | - | - | - | - | - | 40 000 |
| Johnson County (part) | 68 | 52 | 15 | 1 | - | - | - | - | 35 900 |
| Ailey city, Montgomery County | 114 | 34 | 61 | 14 | 3 | 2 | - | - | 64 500 |
| Alamo city, Wheeler County | 143 | 82 | 55 | 6 | - | - | - | - | 44 500 |
| Alapaha town, Berrien County | 105 | 40 | 58 | 4 | - | 3 | - | - | 65 000 |
| Albany city, Dougherty County | 12 192 | 3 116 | 6 085 | 1 690 | 782 | 395 | 111 | 13 | 71 300 |
| Aldora town, Lamar County | - | - | - | - | - | - | - | - | - |
| Allenhurst town, Liberty County | 137 | 13 | 83 | 33 | 2 | 4 | 2 | - | 93 500 |

Table 26. Home Value: 2000—Con.

[Data based on a sample (except Tables 65-68). For information on confidentiality protection, coverage, sampling error, and nonsampling error, see Appendix G. For location of definitions, see "How to Use This Census Report"]

| State County Place | Specified owner- occupied housing units | Value of home | | | | | | | |
|---|---|-----------------------|----------------------------|------------------------------|------------------------------|------------------------------|------------------------------|----------------------|---------------------|
| | | Less than \$50,000 | \$50,000 to \$99,999 | \$100,000 to \$149,999 | \$150,000 to \$199,999 | \$200,000 to \$299,999 | \$300,000 to \$499,999 | \$500,000 or more | Median (dollars) |
| PLACE—Con. | | | | | | | | | |
| Allentown town | 72 | 31 | 30 | 11 | - | - | - | - | 56 300 |
| Bleckley County (part) | - | - | - | - | - | - | - | - | - |
| Laurens County (part) | - | - | - | - | - | - | - | - | - |
| Twiggs County (part) | 11 | 11 | - | - | - | - | - | - | 23 800 |
| Wilkinson County (part) | 61 | 20 | 30 | 11 | - | - | - | - | 62 800 |
| Alma city, Bacon County | 592 | 284 | 220 | 26 | 62 | - | - | - | 55 200 |
| Alpharetta city, Fulton County | 7 818 | 32 | 350 | 1 348 | 1 527 | 2 551 | 1 622 | 388 | 226 300 |
| Alston town, Montgomery County | 33 | 13 | 20 | - | - | - | - | - | 67 000 |
| Alto town | 115 | 26 | 62 | 27 | - | - | - | - | 76 900 |
| Banks County (part) | 15 | 3 | 10 | 2 | - | - | - | - | 74 200 |
| Habersham County (part) | 100 | 23 | 52 | 25 | - | - | - | - | 78 000 |
| Ambrose city, Coffee County | 50 | 26 | 16 | 8 | - | - | - | - | 49 200 |
| Americus city, Sumter County | 2 941 | 1 022 | 1 422 | 353 | 126 | 10 | 8 | - | 61 200 |
| Andersonville city, Sumter County | 27 | 6 | 19 | 2 | - | - | - | - | 59 400 |
| Arabi town, Crisp County | 90 | 54 | 25 | 6 | 5 | - | - | - | 45 700 |
| Aragon city, Polk County | 238 | 127 | 87 | 11 | 11 | 2 | - | - | 47 300 |
| Arcade city, Jackson County | 180 | 3 | 70 | 61 | 37 | 4 | 5 | - | 117 000 |
| Argyle town, Clinch County | 28 | 12 | 10 | - | - | 2 | 4 | - | 52 900 |
| Arlington city | 258 | 133 | 104 | 17 | 2 | 2 | - | - | 48 900 |
| Calhoun County (part) | 190 | 104 | 70 | 12 | 2 | 2 | - | - | 45 000 |
| Early County (part) | 68 | 29 | 34 | 5 | - | - | - | - | 53 300 |
| Arnoldsville city, Oglethorpe County | 37 | 10 | 13 | 7 | 7 | - | - | - | 81 000 |
| Ashburn city, Turner County | 633 | 260 | 267 | 84 | 7 | - | 15 | - | 56 400 |
| Athens-Clarke County, Clarke County | 13 846 | 911 | 4 989 | 4 136 | 1 993 | 1 196 | 459 | 162 | 111 300 |
| Athens-Clarke County (balance) | 13 510 | 908 | 4 785 | 4 049 | 1 967 | 1 183 | 456 | 162 | 112 000 |
| Bogart town (part) | 29 | - | 19 | 5 | 5 | - | - | - | 95 900 |
| Winterville city | 304 | 1 | 184 | 82 | 21 | 13 | 3 | - | 94 300 |
| Athens-Clarke County (balance), Clarke County .. | 13 510 | 908 | 4 785 | 4 049 | 1 967 | 1 183 | 456 | 162 | 112 000 |
| Atlanta city | 61 208 | 5 245 | 21 499 | 5 883 | 5 100 | 7 370 | 8 966 | 7 145 | 130 600 |
| DeKalb County (part) | 6 306 | 323 | 1 750 | 887 | 916 | 1 258 | 851 | 321 | 159 100 |
| Fulton County (part) | 54 902 | 4 922 | 19 749 | 4 996 | 4 184 | 6 112 | 8 115 | 6 824 | 124 700 |
| Attapulgus city, Decatur County | 84 | 46 | 29 | 5 | 2 | - | - | 2 | 46 400 |
| Auburn city | 1 587 | 21 | 827 | 668 | 51 | 20 | - | - | 98 900 |
| Barrow County (part) | 1 497 | 21 | 788 | 625 | 43 | 20 | - | - | 98 700 |
| Gwinnett County (part) | 90 | - | 39 | 43 | 8 | - | - | - | 104 400 |
| Augusta-Richmond County, Richmond County ... | 36 702 | 6 172 | 21 119 | 5 874 | 1 693 | 1 010 | 608 | 226 | 76 800 |
| Augusta-Richmond County (balance) | 35 922 | 6 025 | 20 771 | 5 699 | 1 594 | 999 | 608 | 226 | 76 800 |
| Blythe city (part) | 91 | 6 | 61 | 21 | 3 | - | - | - | 83 300 |
| Hephzibah city | 689 | 141 | 287 | 154 | 96 | 11 | - | - | 89 700 |
| Augusta-Richmond County (balance), Richmond County | 35 922 | 6 025 | 20 771 | 5 699 | 1 594 | 999 | 608 | 226 | 76 800 |
| Austell city | 1 164 | 84 | 673 | 347 | 51 | 9 | - | - | 84 100 |
| Cobb County (part) | 1 161 | 84 | 670 | 347 | 51 | 9 | - | - | 84 200 |
| Douglas County (part) | 3 | - | 3 | - | - | - | - | - | 55 000 |
| Avalon town, Stephens County | 30 | - | 24 | 4 | - | - | 2 | - | 75 000 |
| Avera city, Jefferson County | 45 | 33 | 9 | 3 | - | - | - | - | 45 600 |
| Avondale Estates city, DeKalb County | 1 003 | 11 | 55 | 149 | 270 | 411 | 107 | - | 203 500 |
| Baconton city, Mitchell County | 151 | 62 | 77 | 12 | - | - | - | - | 55 200 |
| Bainbridge city, Decatur County | 2 431 | 879 | 1 075 | 182 | 160 | 96 | 31 | 8 | 65 200 |
| Baldwin city | 304 | 25 | 138 | 94 | 34 | 4 | 7 | 2 | 92 100 |
| Banks County (part) | 98 | 16 | 45 | 24 | 10 | 3 | - | - | 86 700 |
| Habersham County (part) | 206 | 9 | 93 | 70 | 24 | 4 | 4 | 2 | 100 600 |
| Ball Ground city, Cherokee County | 157 | 9 | 65 | 67 | 8 | 8 | - | - | 102 900 |
| Barnesville city, Lamar County | 1 126 | 271 | 571 | 143 | 79 | 42 | 15 | 5 | 72 300 |
| Bartow town, Jefferson County | 44 | 26 | 6 | 7 | - | 5 | - | - | 44 300 |
| Barwick town | 81 | 46 | 22 | 7 | 6 | - | - | - | 45 400 |
| Brooks County (part) | 33 | 18 | 11 | 4 | - | - | - | - | 45 000 |
| Thomas County (part) | 48 | 28 | 11 | 3 | 6 | - | - | - | 45 600 |
| Baxley city, Appling County | 728 | 364 | 301 | 37 | 14 | 12 | - | - | 50 000 |
| Bellville city, Evans County | 45 | 12 | 27 | - | 2 | 2 | - | 2 | 63 100 |
| Belvedere Park CDP, DeKalb County | 3 651 | 262 | 2 730 | 461 | 148 | 29 | 21 | - | 81 200 |
| Berkeley Lake city, Gwinnett County | 540 | - | - | 13 | 57 | 147 | 295 | 28 | 320 600 |
| Berlin town, Colquitt County | 94 | 72 | 19 | 3 | - | - | - | - | 35 000 |
| Bethlehem town, Barrow County | 165 | 20 | 55 | 84 | 6 | - | - | - | 102 800 |
| Between town, Walton County | 35 | - | 2 | 21 | 6 | 3 | 3 | - | 127 100 |
| Bibb City town, Muscogee County | 102 | 62 | 34 | 4 | 2 | - | - | - | 45 600 |
| Bishop town, Oconee County | 31 | 2 | 20 | 3 | 6 | - | - | - | 75 000 |
| Blackshear city, Pierce County | 750 | 194 | 466 | 58 | 32 | - | - | - | 62 000 |
| Blacksville CDP, Henry County | 17 | - | - | - | - | 17 | - | - | 275 000 |
| Blairsville city, Union County | 60 | 11 | 20 | 15 | 10 | - | 4 | - | 98 300 |
| Blakely city, Early County | 852 | 353 | 385 | 62 | 40 | 12 | - | - | 55 800 |
| Bloomington city, Chatham County | 536 | 68 | 296 | 109 | 31 | 26 | - | 6 | 83 900 |
| Blue Ridge city, Fannin County | 239 | 59 | 102 | 39 | 15 | 24 | - | - | 70 300 |
| Bluffton town, Clay County | 23 | 14 | 8 | - | - | - | 1 | - | 46 900 |
| Blythe city | 91 | 6 | 61 | 21 | 3 | - | - | - | 83 300 |
| Burke County (part) | - | - | - | - | - | - | - | - | - |
| Richmond County (part) | 91 | 6 | 61 | 21 | 3 | - | - | - | 83 300 |

Table 26. Home Value: 2000—Con.

[Data based on a sample (except Tables 65-68). For information on confidentiality protection, coverage, sampling error, and nonsampling error, see Appendix G. For location of definitions, see "How to Use This Census Report"]

| State County Place | Specified owner- occupied housing units | Value of home | | | | | | | |
|---|---|-----------------------|----------------------------|------------------------------|------------------------------|------------------------------|------------------------------|----------------------|---------------------|
| | | Less than \$50,000 | \$50,000 to \$99,999 | \$100,000 to \$149,999 | \$150,000 to \$199,999 | \$200,000 to \$299,999 | \$300,000 to \$499,999 | \$500,000 or more | Median (dollars) |
| PLACE—Con. | | | | | | | | | |
| Bogart town | 229 | 3 | 117 | 89 | 16 | - | - | 4 | 98 800 |
| Clarke County (part) | 29 | - | 19 | 5 | 5 | - | - | - | 95 900 |
| Oconee County (part) | 200 | 3 | 98 | 84 | 11 | - | - | 4 | 99 700 |
| Bonanza CDP, Clayton County | 797 | 3 | 633 | 161 | - | - | - | - | 86 500 |
| Boston city, Thomas County | 237 | 123 | 92 | 15 | 7 | - | - | - | 48 400 |
| Bostwick town, Morgan County | 76 | 8 | 46 | 12 | 6 | - | 2 | 2 | 85 300 |
| Bowdon city, Carroll County | 403 | 60 | 250 | 58 | 29 | 6 | - | - | 78 200 |
| Bowersville town, Hart County | 60 | 22 | 29 | 4 | - | - | 5 | - | 58 000 |
| Bowman city, Elbert County | 185 | 38 | 120 | 12 | 12 | 3 | - | - | 64 900 |
| Braselton town | 352 | 8 | 99 | 73 | 24 | 5 | 27 | 116 | 147 700 |
| Barrow County (part) | 78 | 2 | 1 | 2 | 4 | 3 | 19 | 47 | 544 400 |
| Gwinnett County (part) | 77 | - | - | - | 2 | - | 8 | 67 | 692 600 |
| Hall County (part) | 8 | - | - | 8 | - | - | - | - | 112 500 |
| Jackson County (part) | 189 | 6 | 98 | 63 | 18 | 2 | - | 2 | 96 900 |
| Braswell city | 16 | - | 12 | 4 | - | - | - | - | 83 300 |
| Paulding County (part) | 9 | - | 9 | - | - | - | - | - | 75 000 |
| Polk County (part) | 7 | - | 3 | 4 | - | - | - | - | 103 100 |
| Bremen city | 1 126 | 167 | 589 | 248 | 75 | 47 | - | - | 85 500 |
| Carroll County (part) | - | - | - | - | - | - | - | - | - |
| Haralson County (part) | 1 126 | 167 | 589 | 248 | 75 | 47 | - | - | 85 500 |
| Brinson town, Decatur County | 57 | 27 | 20 | 8 | 2 | - | - | - | 55 000 |
| Bronwood town, Terrell County | 97 | 71 | 26 | - | - | - | - | - | 36 000 |
| Brooklet town, Bulloch County | 235 | 40 | 104 | 52 | 34 | 5 | - | - | 85 300 |
| Brooks town, Fayette County | 137 | 9 | 26 | 29 | 27 | 38 | 2 | 6 | 158 000 |
| Broxton city, Coffee County | 201 | 84 | 99 | 12 | 4 | 2 | - | - | 53 800 |
| Brunswick city, Glynn County | 2 453 | 921 | 1 091 | 314 | 52 | 43 | 32 | - | 61 200 |
| Buchanan city, Haralson County | 178 | 77 | 91 | 5 | 3 | 2 | - | - | 55 700 |
| Buckhead town, Morgan County | 24 | 6 | 10 | 5 | - | 3 | - | - | 57 500 |
| Buena Vista city, Marion County | 198 | 71 | 101 | 13 | 8 | 3 | 2 | - | 60 700 |
| Buford city | 1 753 | 91 | 706 | 553 | 185 | 170 | 34 | 14 | 105 800 |
| Gwinnett County (part) | 1 728 | 91 | 703 | 540 | 185 | 161 | 34 | 14 | 105 300 |
| Hall County (part) | 25 | - | 3 | 13 | - | 9 | - | - | 118 300 |
| Butler city, Taylor County | 306 | 108 | 125 | 49 | 13 | 9 | 2 | - | 61 600 |
| Byromville town, Dooly County | 57 | 40 | 12 | 5 | - | - | - | - | 39 800 |
| Byron city, Peach County | 666 | 50 | 361 | 173 | 50 | 23 | 7 | 2 | 91 600 |
| Cadwell town, Laurens County | 50 | 33 | 17 | - | - | - | - | - | 41 100 |
| Cairo city, Grady County | 1 869 | 727 | 793 | 111 | 104 | 69 | 45 | 20 | 62 300 |
| Calhoun city, Gordon County | 1 732 | 167 | 727 | 470 | 204 | 141 | 23 | - | 96 900 |
| Camak town, Warren County | 48 | 34 | 14 | - | - | - | - | - | 32 500 |
| Camilla city, Mitchell County | 975 | 375 | 436 | 129 | 26 | 9 | - | - | 57 500 |
| Candler-McAfee CDP, DeKalb County | 5 673 | 214 | 4 090 | 1 099 | 160 | 54 | 15 | 41 | 84 500 |
| Canon city | 110 | 29 | 61 | 18 | 2 | - | - | - | 63 600 |
| Franklin County (part) | 104 | 29 | 59 | 14 | 2 | - | - | - | 60 900 |
| Hart County (part) | 6 | - | 2 | 4 | - | - | - | - | 112 500 |
| Canton city, Cherokee County | 1 340 | 84 | 516 | 564 | 62 | 80 | 24 | 10 | 106 400 |
| Carl town, Barrow County | 64 | - | 43 | 17 | - | 2 | - | 2 | 83 500 |
| Carlton city, Madison County | 62 | 20 | 32 | 6 | 2 | 2 | - | - | 60 000 |
| Carnesville city, Franklin County | 136 | 17 | 91 | 7 | 13 | 8 | - | - | 77 200 |
| Carrollton city, Carroll County | 2 715 | 216 | 1 059 | 751 | 264 | 246 | 147 | 32 | 104 400 |
| Cartersville city, Bartow County | 3 241 | 280 | 1 214 | 867 | 437 | 310 | 124 | 9 | 106 600 |
| Cave Spring city, Floyd County | 248 | 56 | 136 | 39 | 12 | 2 | 3 | - | 75 000 |
| Cecil town, Cook County | 42 | 13 | 27 | - | - | 2 | - | - | 57 300 |
| Cedartown city, Polk County | 1 639 | 420 | 961 | 170 | 52 | 26 | 10 | - | 71 000 |
| Centerville city, Houston County | 1 027 | 27 | 719 | 166 | 99 | 7 | 9 | - | 85 300 |
| Centralhatchee town, Heard County | 49 | 11 | 22 | 14 | - | 2 | - | - | 66 300 |
| Chamblee city, DeKalb County | 894 | - | 130 | 95 | 395 | 237 | 37 | - | 184 900 |
| Chatsworth city, Murray County | 738 | 32 | 403 | 197 | 69 | 37 | - | - | 93 500 |
| Chattanooga Valley CDP, Walker County | 1 136 | 156 | 762 | 150 | 48 | 20 | - | - | 79 700 |
| Chauncey town, Dodge County | 51 | 33 | 11 | 5 | 2 | - | - | - | 37 800 |
| Chester town, Dodge County | 62 | 37 | 19 | 6 | - | - | - | - | 44 500 |
| Chickamauga city, Walker County | 513 | 99 | 249 | 84 | 41 | 36 | 4 | - | 82 200 |
| Clarksville city, Habersham County | 307 | 18 | 147 | 89 | 26 | 19 | 8 | - | 98 100 |
| Clarkston city, DeKalb County | 437 | 24 | 203 | 200 | 10 | - | - | - | 97 800 |
| Claxton city, Evans County | 441 | 118 | 240 | 48 | 25 | 10 | - | - | 63 800 |
| Clayton city, Rabun County | 366 | 63 | 141 | 95 | 39 | 28 | - | - | 96 300 |
| Clermont town, Hall County | 80 | - | 41 | 24 | 10 | 4 | - | 1 | 99 400 |
| Cleveland city, White County | 362 | 21 | 210 | 89 | 24 | 12 | 6 | - | 91 100 |
| Climax city, Decatur County | 72 | 38 | 24 | 10 | - | - | - | - | 48 800 |
| Cobbtown city, Tattall County | 76 | 50 | 23 | 3 | - | - | - | - | 43 300 |
| Cochran city, Bleckley County | 845 | 323 | 355 | 118 | 17 | 32 | - | - | 63 400 |
| Cohutta town, Whitfield County | 126 | 17 | 56 | 21 | 24 | 8 | - | - | 92 900 |
| Colbert city, Madison County | 107 | 9 | 62 | 30 | 4 | 2 | - | - | 87 300 |
| Coleman city, Randolph County | 32 | 27 | 5 | - | - | - | - | - | 20 800 |
| College Park city | 1 462 | 94 | 641 | 460 | 178 | 64 | 25 | - | 99 700 |
| Clayton County (part) | 13 | - | 11 | - | - | 2 | - | - | 65 900 |
| Fulton County (part) | 1 449 | 94 | 630 | 460 | 178 | 62 | 25 | - | 100 100 |
| Collins city, Tattall County | 95 | 68 | 24 | 3 | - | - | - | - | 31 300 |
| Colquitt city, Miller County | 440 | 219 | 184 | 9 | 6 | 17 | 5 | - | 50 200 |
| Columbus city, Muscogee County | 36 416 | 4 929 | 18 992 | 7 153 | 2 695 | 1 829 | 555 | 263 | 84 000 |
| Bibb City town | 102 | 62 | 34 | 4 | 2 | - | - | - | 45 600 |
| Columbus city (balance) | 36 314 | 4 867 | 18 958 | 7 149 | 2 693 | 1 829 | 555 | 263 | 84 100 |

Table 26. Home Value: 2000—Con.

[Data based on a sample (except Tables 65-68). For information on confidentiality protection, coverage, sampling error, and nonsampling error, see Appendix G. For location of definitions, see "How to Use This Census Report"]

| State County Place | Specified owner- occupied housing units | Value of home | | | | | | | |
|--|---|-----------------------|----------------------------|------------------------------|------------------------------|------------------------------|------------------------------|----------------------|---------------------|
| | | Less than \$50,000 | \$50,000 to \$99,999 | \$100,000 to \$149,999 | \$150,000 to \$199,999 | \$200,000 to \$299,999 | \$300,000 to \$499,999 | \$500,000 or more | Median (dollars) |
| PLACE—Con. | | | | | | | | | |
| Columbus city (balance), Muscogee County | 36 314 | 4 867 | 18 958 | 7 149 | 2 693 | 1 829 | 555 | 263 | 84 100 |
| Comer city, Madison County | 238 | 45 | 106 | 75 | 7 | 5 | - | - | 80 600 |
| Commerce city, Jackson County | 1 061 | 198 | 524 | 141 | 110 | 61 | 27 | - | 79 300 |
| Concord town, Pike County | 71 | 3 | 31 | 35 | 2 | - | - | - | 101 900 |
| Conley CDP, Clayton County | 1 000 | 53 | 912 | 22 | 13 | - | - | - | 70 800 |
| Conyers city, Rockdale County | 1 306 | 144 | 874 | 157 | 48 | 68 | 15 | - | 80 500 |
| Coolidge city, Thomas County | 95 | 55 | 31 | 9 | - | - | - | - | 36 600 |
| Cordele city, Crisp County | 1 578 | 586 | 823 | 60 | 65 | 44 | - | - | 63 200 |
| Corinth town | 18 | 11 | 2 | 3 | - | 2 | - | - | 43 300 |
| Coveta County (part) | - | - | - | - | - | - | - | - | - |
| Heard County (part) | 18 | 11 | 2 | 3 | - | 2 | - | - | 43 300 |
| Cornelia city, Habersham County | 784 | 140 | 400 | 106 | 63 | 28 | 28 | 19 | 88 300 |
| Country Club Estates CDP, Glynn County | 1 341 | 145 | 702 | 358 | 90 | 16 | 30 | - | 83 800 |
| Covington city, Newton County | 1 922 | 267 | 994 | 364 | 118 | 129 | 50 | - | 84 500 |
| Crawford city, Oglethorpe County | 105 | 14 | 55 | 34 | 2 | - | - | - | 91 300 |
| Crawfordville city, Taliaferro County | 97 | 56 | 31 | 4 | 4 | 2 | - | - | 39 400 |
| Culloden city, Monroe County | 39 | 26 | 9 | - | 2 | 2 | - | - | 42 800 |
| Cumming city, Forsyth County | 667 | - | 143 | 187 | 288 | 49 | - | - | 150 500 |
| Cusseta city, Chattahoochee County | 135 | 62 | 63 | 2 | 6 | - | 2 | - | 52 400 |
| Cuthbert city, Randolph County | 601 | 317 | 249 | 7 | 16 | 12 | - | - | 48 300 |
| Dacula city, Gwinnett County | 1 098 | 5 | 230 | 779 | 79 | - | - | 5 | 114 500 |
| Dahlonega city, Lumpkin County | 338 | 6 | 25 | 101 | 92 | 79 | 35 | - | 168 100 |
| Daisy city, Evans County | 25 | 12 | 8 | 3 | - | 2 | - | - | 61 700 |
| Dallas city, Paulding County | 923 | 66 | 634 | 149 | 22 | 44 | - | 8 | 89 100 |
| Dalton city, Whitfield County | 4 217 | 356 | 1 703 | 855 | 488 | 331 | 341 | 143 | 102 500 |
| Damascus town, Early County | 45 | 23 | 20 | 2 | - | - | - | - | 49 300 |
| Danielsville city, Madison County | 129 | 9 | 79 | 20 | 16 | 2 | 3 | - | 91 600 |
| Danville town | 64 | 39 | 18 | 7 | - | - | - | - | 45 000 |
| Twiggs County (part) | 61 | 39 | 15 | 7 | - | - | - | - | 43 900 |
| Wilkinson County (part) | 3 | - | 3 | - | - | - | - | - | 75 000 |
| Darien city, McIntosh County | 334 | 123 | 174 | 27 | 7 | - | 3 | - | 57 900 |
| Dasher town, Lowndes County | 159 | 8 | 59 | 61 | 19 | 7 | - | 5 | 108 900 |
| Davisboro city, Washington County | 64 | 37 | 20 | 7 | - | - | - | - | 46 900 |
| Dawson city, Terrell County | 846 | 377 | 385 | 76 | 8 | - | - | - | 54 800 |
| Dawsonville city, Dawson County | 77 | 8 | 18 | 13 | 6 | 14 | 18 | - | 124 000 |
| Dearing town, McDuffie County | 93 | 27 | 56 | 6 | 2 | 2 | - | - | 67 000 |
| Decatur city, DeKalb County | 4 218 | 16 | 315 | 549 | 870 | 1 638 | 772 | 58 | 220 400 |
| Deenwood CDP, Ware County | 408 | 70 | 254 | 75 | - | 9 | - | - | 76 200 |
| Deepstep town, Washington County | 28 | 7 | 18 | 3 | - | - | - | - | 76 700 |
| Demorest city, Habersham County | 246 | 23 | 155 | 43 | 14 | 8 | 3 | - | 84 300 |
| Denton city, Jeff Davis County | 51 | 34 | 9 | 6 | 2 | - | - | - | 30 800 |
| De Soto city, Sumter County | 34 | 19 | 14 | 1 | - | - | - | - | 45 000 |
| Dexter town, Laurens County | 134 | 47 | 69 | 12 | 5 | 1 | - | - | 59 500 |
| Dillard city, Rabun County | 38 | - | 12 | 11 | 9 | 6 | - | - | 138 900 |
| Dock Junction CDP, Glynn County | 1 361 | 448 | 643 | 145 | 72 | 16 | 27 | 10 | 69 400 |
| Doerun city, Colquitt County | 195 | 109 | 76 | 8 | 2 | - | - | - | 47 400 |
| Donalsonville city, Seminole County | 638 | 379 | 208 | 27 | 24 | - | - | - | 45 000 |
| Dooling town, Dooly County | 12 | 6 | 6 | - | - | - | - | - | 55 000 |
| Doraville city, DeKalb County | 1 478 | 18 | 533 | 772 | 133 | 12 | 5 | 5 | 112 000 |
| Douglas city, Coffee County | 1 941 | 529 | 1 071 | 157 | 113 | 48 | 16 | 7 | 67 300 |
| Douglasville city, Douglas County | 3 677 | 127 | 1 292 | 1 014 | 514 | 572 | 127 | 31 | 119 800 |
| Druid Hills CDP, DeKalb County | 2 278 | - | 21 | 37 | 188 | 698 | 808 | 526 | 337 400 |
| Dublin city, Laurens County | 3 179 | 880 | 1 491 | 464 | 198 | 59 | 73 | 14 | 71 400 |
| Dudley city, Laurens County | 126 | 21 | 83 | 19 | 3 | - | - | - | 72 100 |
| Duluth city, Gwinnett County | 4 830 | 120 | 415 | 1 773 | 1 800 | 440 | 137 | 145 | 152 400 |
| Dunwoody CDP, DeKalb County | 8 637 | 38 | 82 | 320 | 939 | 3 897 | 3 137 | 224 | 277 400 |
| Du Pont town, Clinch County | 27 | 20 | 5 | - | 2 | - | - | - | 31 300 |
| East Dublin city, Laurens County | 456 | 241 | 184 | 19 | 12 | - | - | - | 48 500 |
| East Ellijay city, Gilmer County | 89 | 16 | 57 | 12 | 2 | - | 2 | - | 80 900 |
| East Griffin CDP, Spalding County | 273 | 106 | 159 | 8 | - | - | - | - | 57 300 |
| Eastman city, Dodge County | 985 | 493 | 296 | 59 | 77 | 34 | 18 | 8 | 50 000 |
| East Newnan CDP, Coweta County | 295 | 64 | 217 | 10 | - | - | - | 4 | 69 800 |
| East Point city, Fulton County | 6 086 | 402 | 3 793 | 1 383 | 388 | 100 | - | 20 | 86 500 |
| Eatonton city, Putnam County | 991 | 362 | 444 | 138 | 23 | 18 | - | 6 | 60 800 |
| Edge Hill city, Glascock County | 13 | 10 | 3 | - | - | - | - | - | 43 000 |
| Edison city, Calhoun County | 218 | 111 | 95 | 9 | 3 | - | - | - | 49 300 |
| Elberton city, Elbert County | 972 | 316 | 502 | 100 | 48 | - | - | 6 | 65 000 |
| Ellaville city, Schley County | 301 | 121 | 131 | 43 | 6 | - | - | - | 58 900 |
| Ellenton town, Colquitt County | 44 | 39 | 3 | 2 | - | - | - | - | 14 000 |
| Ellijay city, Gilmer County | 205 | 35 | 95 | 39 | 26 | 10 | - | - | 83 800 |
| Emerson city, Bartow County | 206 | 23 | 138 | 39 | 2 | 4 | - | - | 78 800 |
| Enigma town, Berrien County | 109 | 51 | 54 | 4 | - | - | - | - | 51 800 |
| Ephesus town, Heard County | 54 | 9 | 25 | 16 | 2 | - | - | 2 | 84 000 |
| Eton city, Murray County | 62 | 25 | 25 | 12 | - | - | - | - | 56 700 |
| Euharlee city, Bartow County | 769 | 9 | 392 | 319 | 39 | 10 | - | - | 99 200 |
| Evans CDP, Columbia County | 4 417 | 65 | 1 954 | 1 578 | 707 | 90 | 23 | - | 105 200 |
| Experiment CDP, Spalding County | 556 | 206 | 311 | 39 | - | - | - | - | 63 700 |
| Fairburn city, Fulton County | 1 089 | 28 | 640 | 337 | 74 | 10 | - | - | 93 200 |
| Fairmount city, Gordon County | 195 | 53 | 101 | 20 | 17 | 2 | - | 2 | 66 700 |
| Fair Oaks CDP, Cobb County | 672 | 13 | 521 | 138 | - | - | - | - | 78 800 |
| Fairview CDP, Walker County | 1 648 | 430 | 956 | 199 | 37 | 26 | - | - | 70 600 |
| Fargo city, Clinch County | 80 | 60 | 16 | 2 | 2 | - | - | - | 32 500 |
| Fayetteville city, Fayette County | 3 023 | 26 | 494 | 1 205 | 699 | 525 | 61 | 13 | 140 500 |
| Fitzgerald city | 1 671 | 778 | 752 | 105 | 29 | 7 | - | - | 52 500 |
| Ben Hill County (part) | 1 671 | 778 | 752 | 105 | 29 | 7 | - | - | 52 500 |
| Irwin County (part) | - | - | - | - | - | - | - | - | - |

Table 26. Home Value: 2000—Con.

[Data based on a sample (except Tables 65-68). For information on confidentiality protection, coverage, sampling error, and nonsampling error, see Appendix G. For location of definitions, see "How to Use This Census Report"]

| State County Place | Specified owner- occupied housing units | Value of home | | | | | | | |
|--|---|-----------------------|----------------------------|------------------------------|------------------------------|------------------------------|------------------------------|----------------------|---------------------|
| | | Less than \$50,000 | \$50,000 to \$99,999 | \$100,000 to \$149,999 | \$150,000 to \$199,999 | \$200,000 to \$299,999 | \$300,000 to \$499,999 | \$500,000 or more | Median (dollars) |
| PLACE—Con. | | | | | | | | | |
| Flemington city, Liberty County | 79 | 10 | 34 | 32 | - | - | 2 | 1 | 91 000 |
| Flovilla city, Butts County | 121 | 36 | 65 | 17 | 1 | 2 | - | - | 75 800 |
| Flowery Branch town, Hall County | 216 | 37 | 76 | 58 | 40 | 5 | - | - | 97 500 |
| Folkston city, Charlton County | 310 | 107 | 123 | 40 | 25 | 15 | - | - | 65 500 |
| Forest Park city, Clayton County | 3 604 | 374 | 2 906 | 262 | 39 | 13 | 10 | - | 69 600 |
| Forsyth city, Monroe County | 793 | 179 | 407 | 126 | 40 | 41 | - | - | 69 300 |
| Fort Benning South CDP, Chattahoochee County | 14 | - | - | 6 | - | - | 8 | - | 412 500 |
| Fort Gaines city, Clay County | 175 | 86 | 73 | 8 | 2 | 6 | - | - | 50 600 |
| Fort Oglethorpe city | 1 616 | 154 | 1 074 | 290 | 56 | 42 | - | - | 79 500 |
| Catoosa County (part) | 1 581 | 140 | 1 053 | 290 | 56 | 42 | - | - | 80 200 |
| Walker County (part) | 35 | 14 | 21 | - | - | - | - | - | 71 700 |
| Fort Stewart CDP, Liberty County | - | - | - | - | - | - | - | - | - |
| Fort Valley city, Peach County | 1 293 | 524 | 671 | 86 | 12 | - | - | - | 58 000 |
| Franklin city, Heard County | 107 | 18 | 59 | 15 | 7 | 8 | - | - | 78 800 |
| Franklin Springs city, Franklin County | 121 | 10 | 67 | 35 | 9 | - | - | - | 86 100 |
| Funston town, Colquitt County | 84 | 42 | 33 | 6 | - | - | 3 | - | 50 000 |
| Gainesville city, Hall County | 3 421 | 105 | 875 | 1 026 | 417 | 503 | 352 | 143 | 133 700 |
| Garden City city, Chatham County | 1 403 | 227 | 815 | 252 | 60 | 25 | 15 | 9 | 77 700 |
| Garfield town, Emanuel County | 33 | 20 | 9 | 4 | - | - | - | - | 36 900 |
| Gay town, Meriwether County | 30 | 3 | 12 | 3 | 7 | 5 | - | - | 112 500 |
| Geneva town, Talbot County | 25 | 8 | 14 | 3 | - | - | - | - | 59 000 |
| Georgetown CDP, Chatham County | 2 040 | 29 | 658 | 890 | 264 | 133 | 66 | - | 113 700 |
| Georgetown city, Quitman County | 184 | 104 | 65 | 15 | - | - | - | - | 46 500 |
| Gibson city, Glascock County | 121 | 77 | 36 | 8 | - | - | - | - | 44 300 |
| Gillsville city | 56 | 9 | 25 | 12 | 5 | 3 | 2 | - | 90 000 |
| Banks County (part) | 8 | 2 | 6 | - | - | - | - | - | 76 700 |
| Hall County (part) | 48 | 7 | 19 | 12 | 5 | 3 | 2 | - | 93 300 |
| Girard town, Burke County | 34 | 21 | 13 | - | - | - | - | - | 33 800 |
| Glennville city, Tattnall County | 679 | 225 | 334 | 88 | 32 | - | - | - | 67 100 |
| Glenwood city, Wheeler County | 140 | 70 | 55 | 12 | 3 | - | - | - | 50 000 |
| Good Hope town, Walton County | 68 | 11 | 32 | 9 | 10 | 4 | 2 | - | 85 000 |
| Gordon city, Wilkinson County | 531 | 235 | 246 | 34 | 8 | - | - | 8 | 57 100 |
| Graham city, Appling County | 62 | 35 | 26 | 1 | - | - | - | - | 43 300 |
| Grantville city, Coweta County | 313 | 94 | 185 | 32 | 2 | - | - | - | 68 400 |
| Gray city, Jones County | 445 | 76 | 253 | 82 | 24 | 6 | 2 | 2 | 82 900 |
| Grayson city, Gwinnett County | 187 | - | 66 | 96 | 4 | 13 | 4 | 4 | 110 300 |
| Greensboro city, Greene County | 549 | 170 | 262 | 81 | 22 | 10 | 4 | - | 64 200 |
| Greenville city, Meriwether County | 199 | 83 | 72 | 31 | 9 | 4 | - | - | 55 000 |
| Gresham Park CDP, DeKalb County | 1 755 | 31 | 1 504 | 207 | 13 | - | - | - | 81 800 |
| Griffin city, Spalding County | 3 634 | 584 | 1 517 | 920 | 262 | 216 | 119 | 16 | 90 700 |
| Grovetown city, Columbia County | 892 | 18 | 587 | 271 | 9 | 7 | - | - | 85 600 |
| Gumbranch city, Liberty County | 24 | 3 | 12 | 9 | - | - | - | - | 80 000 |
| Gumlog CDP, Franklin County | 395 | 24 | 77 | 105 | 89 | 74 | 26 | - | 141 100 |
| Guyton city, Effingham County | 170 | 30 | 94 | 35 | 2 | 9 | - | - | 79 600 |
| Hagan city, Evans County | 121 | 29 | 49 | 27 | 12 | - | 2 | 2 | 84 200 |
| Hahira city, Lowndes County | 357 | 91 | 213 | 46 | 4 | 3 | - | - | 65 200 |
| Hamilton city, Harris County | 61 | 10 | 21 | 13 | 5 | 6 | 6 | - | 99 200 |
| Hampton city, Henry County | 898 | 29 | 466 | 311 | 76 | 16 | - | - | 97 900 |
| Hannahs Mill CDP, Upson County | 726 | 147 | 457 | 88 | 27 | - | - | 7 | 73 300 |
| Hapeville city, Fulton County | 1 067 | 56 | 778 | 217 | 16 | - | - | - | 75 700 |
| Haralson town | 29 | - | 21 | 5 | - | - | - | 3 | 87 500 |
| Coweta County (part) | 29 | - | 21 | 5 | - | - | - | 3 | 87 500 |
| Meriwether County (part) | - | - | - | - | - | - | - | - | - |
| Harlem city, Columbia County | 430 | 43 | 338 | 34 | 8 | 7 | - | - | 76 300 |
| Harrison town, Washington County | 81 | 62 | 19 | - | - | - | - | - | 32 200 |
| Hartwell city, Hart County | 930 | 189 | 562 | 149 | 20 | - | 10 | - | 62 700 |
| Hawkinsville city, Pulaski County | 849 | 244 | 388 | 107 | 47 | 63 | - | - | 68 900 |
| Hazlehurst city, Jeff Davis County | 828 | 310 | 418 | 60 | 23 | 17 | - | - | 56 800 |
| Helen city, White County | 65 | 2 | 9 | 20 | 16 | 6 | 7 | 5 | 155 400 |
| Helena city | 246 | 177 | 62 | 3 | 2 | - | - | 2 | 36 000 |
| Telfair County (part) | 246 | 177 | 62 | 3 | 2 | - | - | 2 | 36 000 |
| Wheeler County (part) | - | - | - | - | - | - | - | - | - |
| Hephzibah city, Richmond County | 689 | 141 | 287 | 154 | 96 | 11 | - | - | 89 700 |
| Hiawassee town, Towns County | 163 | 7 | 26 | 56 | 21 | 32 | 15 | 6 | 141 100 |
| Higgston town, Montgomery County | 43 | 19 | 19 | 3 | 2 | - | - | - | 55 000 |
| Hilltop CDP, Pike County | 38 | 5 | 17 | 12 | 2 | - | - | 2 | 74 000 |
| Hiltonia city, Screven County | 34 | 12 | 22 | - | - | - | - | - | 60 000 |
| Hinesville city, Liberty County | 4 836 | 289 | 3 620 | 761 | 131 | 15 | 20 | - | 77 700 |
| Hiram city, Paulding County | 346 | 26 | 235 | 67 | 18 | - | - | - | 84 800 |
| Hoboken city, Brantley County | 83 | 24 | 45 | 12 | 2 | - | - | - | 63 800 |
| Hogansville city, Troup County | 685 | 311 | 309 | 29 | 14 | 22 | - | - | 59 300 |
| Holly Springs city, Cherokee County | 824 | 9 | 206 | 471 | 129 | 9 | - | - | 115 700 |
| Homeland city, Charlton County | 76 | 39 | 36 | 1 | - | - | - | - | 40 000 |
| Homer town, Banks County | 86 | - | 52 | 21 | 13 | - | - | - | 90 000 |
| Homerville city, Clinch County | 368 | 186 | 146 | 13 | 11 | 4 | 8 | - | 49 700 |
| Hoschton city, Jackson County | 240 | 15 | 73 | 30 | 38 | 79 | 5 | - | 153 100 |
| Hull city, Madison County | 18 | 2 | 12 | 4 | - | - | - | - | 88 000 |
| Ideal city, Macon County | 72 | 58 | 13 | - | - | - | 1 | - | 33 800 |
| Ila city, Madison County | 53 | 5 | 28 | 18 | - | 2 | - | - | 81 000 |
| Indian Springs CDP, Catoosa County | 515 | 15 | 239 | 218 | 26 | 17 | - | - | 100 600 |
| Iron City town, Seminole County | 73 | 38 | 29 | 6 | - | - | - | - | 47 500 |
| Irondale CDP, Clayton County | 1 794 | 17 | 917 | 712 | 148 | - | - | - | 98 200 |
| Inwinton city, Wilkinson County | 105 | 39 | 62 | 2 | 2 | - | - | - | 61 300 |
| Isle of Hope CDP, Chatham County | 919 | 27 | 153 | 312 | 185 | 118 | 92 | 59 | 149 200 |
| Ivey town, Wilkinson County | 142 | 27 | 90 | 19 | 6 | - | - | - | 78 300 |
| Jackson city, Butts County | 721 | 113 | 398 | 93 | 70 | 34 | 13 | - | 81 700 |

Table 26. Home Value: 2000—Con.

[Data based on a sample (except Tables 65-68). For information on confidentiality protection, coverage, sampling error, and nonsampling error, see Appendix G. For location of definitions, see "How to Use This Census Report"]

| State County Place | Specified owner- occupied housing units | Value of home | | | | | | | |
|---|---|-----------------------|----------------------------|------------------------------|------------------------------|------------------------------|------------------------------|----------------------|---------------------|
| | | Less than \$50,000 | \$50,000 to \$99,999 | \$100,000 to \$149,999 | \$150,000 to \$199,999 | \$200,000 to \$299,999 | \$300,000 to \$499,999 | \$500,000 or more | Median (dollars) |
| PLACE—Con. | | | | | | | | | |
| Jacksonville town, Telfair County | 35 | 21 | 14 | - | - | - | - | - | 41 300 |
| Jakin city, Early County | 31 | 14 | 14 | 3 | - | - | - | - | 53 800 |
| Jasper city, Pickens County | 443 | 30 | 181 | 123 | 55 | 30 | 14 | 10 | 104 600 |
| Jefferson city, Jackson County | 785 | 45 | 308 | 241 | 96 | 60 | 35 | - | 111 600 |
| Jeffersonville city, Twiggs County | 205 | 66 | 125 | 10 | 2 | 2 | - | - | 58 300 |
| Jenkinsburg town, Butts County | 42 | 2 | 26 | 12 | - | 2 | - | - | 85 000 |
| Jersey town, Walton County | 37 | - | 15 | 22 | - | - | - | - | 110 900 |
| Jesup city, Wayne County | 1 613 | 514 | 746 | 171 | 142 | 35 | - | 5 | 65 900 |
| Jonesboro city, Clayton County | 685 | 45 | 546 | 94 | - | - | - | - | 77 500 |
| Junction City town, Talbot County | 27 | 14 | 8 | - | - | 5 | - | - | 48 800 |
| Kennesaw city, Cobb County | 5 937 | 15 | 1 449 | 2 236 | 1 446 | 670 | 113 | 8 | 134 600 |
| Keysville town | 8 | 6 | 2 | - | - | - | - | - | 36 700 |
| Burke County (part) | 6 | 6 | - | - | - | - | - | - | 25 000 |
| Jefferson County (part) | 2 | - | 2 | - | - | - | - | - | 75 000 |
| Kings Bay Base CDP, Camden County | - | - | - | - | - | - | - | - | - |
| Kingsland city, Camden County | 1 697 | 120 | 1 259 | 199 | 83 | 36 | - | - | 81 100 |
| Kingston city, Bartow County | 132 | 38 | 69 | 12 | - | 7 | 6 | - | 69 400 |
| Kite town, Johnson County | 59 | 36 | 23 | - | - | - | - | - | 46 200 |
| La Fayette city, Walker County | 1 475 | 526 | 768 | 108 | 51 | 8 | 14 | - | 58 500 |
| LaGrange city, Troup County | 4 412 | 987 | 1 832 | 658 | 308 | 378 | 212 | 37 | 81 600 |
| Lake City city, Clayton County | 595 | 26 | 389 | 155 | 25 | - | - | - | 86 700 |
| Lakeland city, Lanier County | 429 | 162 | 223 | 26 | 14 | 4 | - | - | 55 300 |
| Lake Park city, Lowndes County | 131 | 25 | 50 | 27 | 17 | 9 | 3 | - | 91 400 |
| Lakeview CDP | 1 347 | 242 | 911 | 149 | 29 | 16 | - | - | 67 500 |
| Catoosa County (part) | 1 109 | 187 | 770 | 133 | 13 | 6 | - | - | 68 300 |
| Walker County (part) | 238 | 55 | 141 | 16 | 16 | 10 | - | - | 63 700 |
| Lakeview Estates CDP, Rockdale County | 24 | 12 | 12 | - | - | - | - | - | 62 500 |
| Lavonia city, Franklin County | 409 | 132 | 192 | 44 | 26 | 11 | 4 | - | 72 500 |
| Lawrenceville city, Gwinnett County | 3 824 | 54 | 1 112 | 1 733 | 521 | 321 | 73 | 10 | 117 600 |
| Leary city, Calhoun County | 126 | 81 | 35 | 8 | 2 | - | - | - | 40 000 |
| Leesburg city, Lee County | 369 | 55 | 256 | 38 | 20 | - | - | - | 71 100 |
| Lenox town, Cook County | 148 | 84 | 57 | 7 | - | - | - | - | 44 700 |
| Leslie city, Sumter County | 88 | 36 | 34 | 18 | - | - | - | - | 56 200 |
| Lexington city, Oglethorpe County | 73 | 6 | 29 | 18 | 12 | 8 | - | - | 109 400 |
| Lilburn city, Gwinnett County | 2 572 | 30 | 521 | 1 096 | 426 | 472 | 27 | - | 133 300 |
| Lilly city, Dooly County | 31 | 17 | 14 | - | - | - | - | - | 48 300 |
| Lincoln Park CDP, Upson County | 177 | 136 | 41 | - | - | - | - | - | 33 700 |
| Lincolnton city, Lincoln County | 303 | 61 | 142 | 63 | 25 | 8 | 2 | 2 | 83 800 |
| Lindale CDP, Floyd County | 1 034 | 212 | 691 | 70 | 31 | 30 | - | - | 68 500 |
| Lithia Springs city, Douglas County | 577 | 46 | 383 | 109 | 32 | 7 | - | - | 80 700 |
| Lithonia city, DeKalb County | 235 | 32 | 156 | 34 | 11 | 2 | - | - | 81 900 |
| Locust Grove city, Henry County | 384 | 25 | 237 | 101 | 11 | - | 6 | 4 | 90 400 |
| Loganville city | 1 294 | 32 | 359 | 682 | 98 | 107 | 12 | 4 | 116 400 |
| Gwinnett County (part) | 428 | 9 | 45 | 332 | 38 | 2 | 2 | - | 120 200 |
| Walton County (part) | 866 | 23 | 314 | 350 | 60 | 105 | 10 | 4 | 112 400 |
| Lone Oak town, Meriwether County | 27 | 2 | 20 | 5 | - | - | - | - | 82 300 |
| Lookout Mountain city, Walker County | 497 | 5 | 27 | 112 | 139 | 107 | 72 | 35 | 186 700 |
| Louisville city, Jefferson County | 481 | 222 | 209 | 34 | 8 | 8 | - | - | 53 500 |
| Lovejoy city, Clayton County | 35 | 5 | - | 15 | 2 | 2 | 7 | 4 | 139 600 |
| Ludowici city, Long County | 168 | 69 | 78 | 16 | 3 | 2 | - | - | 56 000 |
| Lula city | 321 | 42 | 208 | 56 | 5 | 10 | - | - | 77 500 |
| Banks County (part) | 13 | 2 | 7 | 4 | - | - | - | - | 79 000 |
| Hall County (part) | 308 | 40 | 201 | 52 | 5 | 10 | - | - | 77 400 |
| Lumber City city, Telfair County | 183 | 103 | 62 | 16 | 2 | - | - | - | 43 600 |
| Lumpkin city, Stewart County | 218 | 127 | 76 | 6 | - | 4 | 5 | - | 41 800 |
| Luthersville city, Meriwether County | 125 | 27 | 68 | 20 | 8 | 2 | - | - | 66 900 |
| Lyerly town, Chattooga County | 97 | 53 | 26 | 10 | - | 6 | 2 | - | 47 500 |
| Lyons city, Toombs County | 755 | 378 | 273 | 67 | 23 | 8 | 6 | - | 50 000 |
| Mableton CDP, Cobb County | 7 537 | 181 | 3 389 | 2 351 | 1 032 | 553 | 15 | 16 | 103 400 |
| McCaysville city, Fannin County | 288 | 94 | 163 | 21 | 8 | 2 | - | - | 58 300 |
| McDonough city, Henry County | 1 685 | 169 | 538 | 614 | 225 | 108 | 9 | 22 | 108 200 |
| McIntyre town, Wilkinson County | 134 | 58 | 62 | 14 | - | - | - | - | 52 800 |
| Macon city | 18 132 | 5 152 | 9 008 | 2 279 | 854 | 419 | 255 | 165 | 67 900 |
| Bibb County (part) | 18 001 | 5 113 | 8 924 | 2 271 | 854 | 419 | 255 | 165 | 67 900 |
| Jones County (part) | 131 | 39 | 84 | 8 | - | - | - | - | 66 700 |
| McRae city, Telfair County | 618 | 299 | 241 | 57 | 18 | - | 3 | - | 51 200 |
| Madison city, Morgan County | 818 | 159 | 196 | 156 | 97 | 114 | 66 | 30 | 124 100 |
| Manassas city, Tattnall County | 17 | 9 | 2 | 3 | 3 | - | - | - | 38 800 |
| Manchester city | 857 | 351 | 414 | 66 | 26 | - | - | - | 61 800 |
| Meriwether County (part) | 833 | 351 | 398 | 66 | 18 | - | - | - | 61 000 |
| Talbot County (part) | 24 | - | 16 | - | 8 | - | - | - | 85 000 |
| Mansfield city, Newton County | 97 | 20 | 51 | 26 | - | - | - | - | 84 600 |
| Marietta city, Cobb County | 8 184 | 132 | 2 325 | 1 654 | 1 690 | 1 709 | 524 | 150 | 149 400 |
| Marshallville city, Macon County | 282 | 149 | 102 | 26 | 3 | 2 | - | - | 46 800 |
| Martin town | 65 | 2 | 48 | 12 | - | 3 | - | - | 82 700 |
| Franklin County (part) | - | - | - | - | - | - | - | - | - |
| Stephens County (part) | 65 | 2 | 48 | 12 | - | 3 | - | - | 82 700 |
| Martinez CDP, Columbia County | 7 609 | 92 | 3 425 | 1 999 | 978 | 676 | 320 | 119 | 105 200 |
| Maxeys town, Oglethorpe County | 52 | 2 | 33 | 11 | 6 | - | - | - | 78 300 |

Table 26. Home Value: 2000—Con.

[Data based on a sample (except Tables 65-68). For information on confidentiality protection, coverage, sampling error, and nonsampling error, see Appendix G. For location of definitions, see "How to Use This Census Report"]

| State County Place | Specified owner- occupied housing units | Value of home | | | | | | | |
|---|---|-----------------------|----------------------------|------------------------------|------------------------------|------------------------------|------------------------------|----------------------|---------------------|
| | | Less than \$50,000 | \$50,000 to \$99,999 | \$100,000 to \$149,999 | \$150,000 to \$199,999 | \$200,000 to \$299,999 | \$300,000 to \$499,999 | \$500,000 or more | Median (dollars) |
| PLACE—Con. | | | | | | | | | |
| Maysville town | 311 | 26 | 181 | 60 | 25 | 19 | - | - | 86 400 |
| Banks County (part) | 193 | 15 | 102 | 42 | 21 | 13 | - | - | 91 500 |
| Jackson County (part) | 118 | 11 | 79 | 18 | 4 | 6 | - | - | 80 000 |
| Meansville city, Pike County | 48 | 18 | 15 | 13 | 2 | - | - | - | 72 900 |
| Meigs city | 144 | 106 | 30 | 8 | - | - | - | - | 39 200 |
| Mitchell County (part) | 6 | - | 4 | 2 | - | - | - | - | 95 000 |
| Thomas County (part) | 138 | 106 | 26 | 6 | - | - | - | - | 38 400 |
| Menlo city, Chattooga County | 113 | 42 | 56 | 9 | 2 | 4 | - | - | 57 300 |
| Metter city, Candler County | 645 | 237 | 274 | 97 | 26 | - | 11 | - | 65 600 |
| Midville city, Burke County | 75 | 65 | 5 | 5 | - | - | - | - | 21 600 |
| Midway city, Liberty County | 124 | 28 | 62 | 24 | - | - | 10 | - | 85 400 |
| Midway-Hardwick CDP, Baldwin County | 562 | 177 | 368 | 17 | - | - | - | - | 64 400 |
| Milan town | 184 | 109 | 67 | 8 | - | - | - | - | 43 900 |
| Dodge County (part) | 111 | 54 | 55 | 2 | - | - | - | - | 50 800 |
| Telfair County (part) | 73 | 55 | 12 | 6 | - | - | - | - | 39 800 |
| Milledgeville city, Baldwin County | 2 145 | 408 | 1 028 | 435 | 209 | 65 | - | - | 83 100 |
| Millen city, Jenkins County | 639 | 385 | 205 | 17 | 32 | - | - | - | 41 500 |
| Milner city, Lamar County | 94 | 12 | 64 | 13 | 1 | 4 | - | - | 71 800 |
| Mitchell town, Glascock County | 39 | 21 | 8 | 10 | - | - | - | - | 46 300 |
| Molena city, Pike County | 72 | 16 | 34 | 9 | 8 | 5 | - | - | 80 900 |
| Monroe city, Walton County | 1 730 | 245 | 880 | 328 | 146 | 73 | 58 | - | 82 900 |
| Montezuma city, Macon County | 820 | 375 | 394 | 35 | 16 | - | - | - | 52 700 |
| Montgomery CDP, Chatham County | 1 093 | 33 | 381 | 187 | 161 | 213 | 81 | 37 | 133 200 |
| Monticello city, Jasper County | 511 | 153 | 215 | 99 | 27 | 13 | 4 | - | 70 900 |
| Montrose town, Laurens County | 30 | 7 | 18 | 5 | - | - | - | - | 55 000 |
| Moody AFB CDP, Lowndes County | - | - | - | - | - | - | - | - | - |
| Moreland town, Coweta County | 111 | 29 | 40 | 32 | 10 | - | - | - | 81 500 |
| Morgan city, Calhoun County | 52 | 28 | 21 | 3 | - | - | - | - | 46 700 |
| Morganton town, Fannin County | 77 | 20 | 31 | 19 | 3 | - | 3 | 1 | 84 400 |
| Morrow city, Clayton County | 863 | 33 | 511 | 296 | 23 | - | - | - | 92 700 |
| Morven city, Brooks County | 87 | 56 | 27 | - | 4 | - | - | - | 37 500 |
| Moultrie city, Colquitt County | 2 500 | 1 013 | 987 | 282 | 66 | 85 | 54 | 13 | 58 600 |
| Mountain City town, Rabun County | 190 | 32 | 96 | 46 | 13 | 3 | - | - | 74 600 |
| Mountain Park city | 175 | 3 | 32 | 55 | 40 | 41 | 4 | - | 147 900 |
| Cherokee County (part) | 3 | - | - | 3 | - | - | - | - | 112 500 |
| Fulton County (part) | 172 | 3 | 32 | 52 | 40 | 41 | 4 | - | 149 200 |
| Mountain Park CDP, Gwinnett County | 3 436 | 49 | 283 | 1 885 | 714 | 409 | 96 | - | 138 300 |
| Mount Airy town, Habersham County | 131 | 20 | 46 | 31 | 20 | 11 | 3 | - | 99 300 |
| Mount Vernon city, Montgomery County | 252 | 90 | 145 | 17 | - | - | - | - | 60 000 |
| Mount Zion city, Carroll County | 218 | 14 | 161 | 31 | 9 | 3 | - | - | 82 700 |
| Nahunta city, Brantley County | 145 | 85 | 45 | 13 | - | 2 | - | - | 41 100 |
| Nashville city, Berrien County | 894 | 344 | 427 | 73 | 31 | 13 | 6 | - | 64 700 |
| Nelson city | 178 | 36 | 26 | 65 | 35 | 14 | 2 | - | 122 500 |
| Cherokee County (part) | 106 | - | 9 | 50 | 33 | 12 | 2 | - | 145 500 |
| Pickens County (part) | 72 | 36 | 17 | 15 | 2 | 2 | - | - | 50 000 |
| Newborn town, Newton County | 118 | 28 | 77 | 8 | 3 | 2 | - | - | 75 000 |
| Newington town, Screven County | 57 | 17 | 38 | 2 | - | - | - | - | 55 800 |
| Newnan city, Coweta County | 2 649 | 288 | 922 | 577 | 450 | 243 | 108 | 61 | 114 200 |
| Newton city, Baker County | 108 | 53 | 45 | 10 | 5 | - | - | - | 50 600 |
| Nicholls city, Coffee County | 113 | 72 | 32 | 4 | - | - | - | - | 42 600 |
| Nicholson city, Jackson County | 104 | 29 | 31 | 23 | 17 | 4 | - | - | 86 700 |
| Norcross city, Gwinnett County | 1 147 | 30 | 361 | 356 | 93 | 238 | 54 | 15 | 128 200 |
| Norman Park city, Colquitt County | 148 | 71 | 63 | 9 | 5 | - | - | - | 53 300 |
| North Atlanta CDP, DeKalb County | 5 300 | 39 | 218 | 710 | 831 | 1 632 | 1 455 | 415 | 252 400 |
| North Decatur CDP, DeKalb County | 3 856 | 42 | 149 | 482 | 1 415 | 1 387 | 345 | 36 | 194 700 |
| North Druid Hills CDP, DeKalb County | 3 177 | 7 | 53 | 250 | 813 | 1 318 | 670 | 66 | 226 400 |
| North High Shoals town, Oconee County | 99 | 4 | 25 | 22 | 12 | 32 | 4 | - | 131 300 |
| Norwood city, Warren County | 48 | 40 | 6 | 2 | - | - | - | - | 34 400 |
| Nunez town, Emanuel County | 28 | 24 | 4 | - | - | - | - | - | 44 700 |
| Oak Park town, Emanuel County | 73 | 51 | 16 | 1 | 5 | - | - | - | 40 300 |
| Oakwood city, Hall County | 240 | - | 82 | 137 | 5 | 9 | - | 7 | 112 300 |
| Ochlocknee town, Thomas County | 80 | 41 | 39 | - | - | - | - | - | 49 500 |
| Ocilla city, Irwin County | 483 | 257 | 178 | 19 | 18 | 11 | - | - | 48 100 |
| Oconee city, Washington County | 60 | 39 | 19 | 2 | - | - | - | - | 31 000 |
| Odum town, Wayne County | 79 | 22 | 48 | 5 | 2 | 2 | - | - | 65 200 |
| Offerman city, Pierce County | 91 | 35 | 41 | 9 | 6 | - | - | - | 57 000 |
| Oglethorpe city, Macon County | 214 | 123 | 73 | 14 | 4 | - | - | - | 43 300 |
| Oliver city, Screven County | 41 | 21 | 16 | - | - | - | - | 4 | 49 500 |
| Omega city | 134 | 71 | 55 | 7 | 1 | - | - | - | 49 000 |
| Colquitt County (part) | - | - | - | - | - | - | - | - | - |
| Tift County (part) | 134 | 71 | 55 | 7 | 1 | - | - | - | 49 000 |
| Orchard Hill town, Spalding County | 33 | 5 | 21 | 6 | - | 1 | - | - | 79 400 |
| Oxford city, Newton County | 322 | 18 | 214 | 43 | 26 | 19 | 2 | - | 82 000 |
| Palmetto city | 587 | 71 | 403 | 106 | 7 | - | - | - | 83 700 |
| Coweta County (part) | 62 | 8 | 40 | 7 | 7 | - | - | - | 84 400 |
| Fulton County (part) | 525 | 63 | 363 | 99 | - | - | - | - | 83 700 |
| Panthersville CDP, DeKalb County | 1 834 | 52 | 1 106 | 579 | 87 | 10 | - | - | 94 500 |
| Parrott town, Terrell County | 45 | 25 | 10 | - | 10 | - | - | - | 46 400 |
| Patterson city, Pierce County | 182 | 85 | 71 | 22 | 2 | 2 | - | - | 52 900 |

Table 26. Home Value: 2000—Con.

[Data based on a sample (except Tables 65-68). For information on confidentiality protection, coverage, sampling error, and nonsampling error, see Appendix G. For location of definitions, see "How to Use This Census Report"]

| State County Place | Specified owner- occupied housing units | Value of home | | | | | | | |
|--|---|-----------------------|----------------------------|------------------------------|------------------------------|------------------------------|------------------------------|----------------------|---------------------|
| | | Less than \$50,000 | \$50,000 to \$99,999 | \$100,000 to \$149,999 | \$150,000 to \$199,999 | \$200,000 to \$299,999 | \$300,000 to \$499,999 | \$500,000 or more | Median (dollars) |
| PLACE—Con. | | | | | | | | | |
| Pavo city | 170 | 79 | 76 | 13 | 2 | - | - | - | 52 300 |
| Brooks County (part) | 61 | 39 | 16 | 4 | 2 | - | - | - | 34 200 |
| Thomas County (part) | 109 | 40 | 60 | 9 | - | - | - | - | 56 300 |
| Payne city, Bibb County | 47 | 47 | - | - | - | - | - | - | 27 300 |
| Peachtree City city, Fayette County | 8 485 | - | 478 | 1 821 | 2 392 | 2 434 | 1 153 | 207 | 190 900 |
| Pearson city, Atkinson County | 193 | 115 | 56 | 16 | - | 4 | 2 | - | 44 200 |
| Pelham city, Mitchell County | 821 | 318 | 388 | 44 | 57 | 14 | - | - | 59 300 |
| Pembroke city, Bryan County | 387 | 82 | 214 | 70 | 13 | 6 | 2 | - | 75 800 |
| Pendergrass city, Jackson County | 40 | 4 | 15 | 11 | 7 | - | - | 3 | 102 800 |
| Perry city | 1 849 | 280 | 1 102 | 277 | 114 | 55 | 11 | 10 | 83 400 |
| Houston County (part) | 1 849 | 280 | 1 102 | 277 | 114 | 55 | 11 | 10 | 83 400 |
| Peach County (part) | - | - | - | - | - | - | - | - | - |
| Phillipsburg CDP, Tift County | 156 | 57 | 99 | - | - | - | - | - | 56 000 |
| Pinehurst city, Dooly County | 85 | 49 | 32 | 2 | 2 | - | - | - | 45 400 |
| Pine Lake city, DeKalb County | 157 | 8 | 67 | 74 | 5 | - | - | 3 | 102 000 |
| Pine Mountain town | 213 | 36 | 96 | 37 | 27 | 12 | 2 | 3 | 89 800 |
| Harris County (part) | 199 | 36 | 82 | 37 | 27 | 12 | 2 | 3 | 88 700 |
| Meriwether County (part) | 14 | - | 14 | - | - | - | - | - | 93 000 |
| Pineview town, Wilcox County | 93 | 71 | 16 | 4 | 2 | - | - | - | 25 300 |
| Pitts city, Wilcox County | 66 | 44 | 19 | 3 | - | - | - | - | 40 800 |
| Plains city, Sumter County | 105 | 63 | 21 | 16 | 5 | - | - | - | 44 200 |
| Plainville city, Gordon County | 54 | 14 | 35 | 5 | - | - | - | - | 75 000 |
| Pooler city, Chatham County | 1 702 | 48 | 909 | 544 | 125 | 63 | 13 | - | 95 500 |
| Portal town, Bulloch County | 140 | 66 | 66 | 8 | - | - | - | - | 51 700 |
| Porterdale town, Newton County | 255 | 145 | 87 | 13 | 6 | 2 | 2 | - | 47 000 |
| Port Wentworth city, Chatham County | 788 | 105 | 594 | 71 | 6 | 12 | - | - | 67 700 |
| Poulan city, Worth County | 190 | 91 | 73 | 13 | 8 | 2 | - | 3 | 51 500 |
| Powder Springs city, Cobb County | 3 339 | 18 | 1 083 | 1 779 | 404 | 33 | 13 | 9 | 114 800 |
| Preston town, Webster County | 88 | 51 | 33 | 2 | - | - | 2 | - | 46 700 |
| Pulaski town, Candler County | 28 | 14 | 14 | - | - | - | - | - | 50 000 |
| Putney CDP, Dougherty County | 722 | 133 | 536 | 46 | 7 | - | - | - | 67 900 |
| Quitman city, Brooks County | 856 | 392 | 286 | 145 | 25 | 8 | - | - | 53 800 |
| Ranger town, Gordon County | 10 | 8 | - | - | 2 | - | - | - | 37 000 |
| Raoul CDP, Habersham County | 90 | 39 | 27 | 13 | 8 | 3 | - | - | 87 500 |
| Ray City city, Berrien County | 101 | 41 | 55 | 5 | - | - | - | - | 59 500 |
| Rayle town, Wilkes County | 29 | 6 | 23 | - | - | - | - | - | 66 400 |
| Rebecca city, Turner County | 48 | 38 | 6 | 4 | - | - | - | - | 38 300 |
| Redan CDP, DeKalb County | 8 440 | 23 | 3 931 | 3 604 | 783 | 99 | - | - | 103 000 |
| Reed Creek CDP, Hart County | 526 | 22 | 96 | 77 | 97 | 137 | 70 | 27 | 186 800 |
| Register town, Bulloch County | 37 | 18 | 13 | 6 | - | - | - | - | 52 500 |
| Reidsville city, Tattnall County | 385 | 119 | 202 | 38 | 22 | 4 | - | - | 64 500 |
| Remerton city, Lowndes County | 70 | - | 68 | - | - | 2 | - | - | 75 200 |
| Rentz town, Laurens County | 86 | 33 | 40 | 9 | - | 4 | - | - | 56 300 |
| Resaca city, Gordon County | 114 | 17 | 74 | 5 | 18 | - | - | - | 76 000 |
| Rest Haven town | 11 | - | 4 | 5 | 2 | - | - | - | 118 800 |
| Gwinnett County (part) | 9 | - | 4 | 3 | 2 | - | - | - | 129 200 |
| Hall County (part) | 2 | - | - | 2 | - | - | - | - | 112 500 |
| Reynolds town, Taylor County | 254 | 113 | 105 | 17 | 17 | 2 | - | - | 58 200 |
| Rhine town, Dodge County | 94 | 59 | 20 | 15 | - | - | - | - | 40 800 |
| Riceboro city, Liberty County | 106 | 34 | 59 | 10 | 3 | - | - | - | 64 200 |
| Richland city, Stewart County | 280 | 168 | 102 | 2 | 5 | - | 1 | - | 38 600 |
| Richmond Hill city, Bryan County | 1 382 | 20 | 731 | 458 | 157 | 16 | - | - | 97 100 |
| Riddleville town, Washington County | 15 | 1 | 7 | 5 | 2 | - | - | - | 88 800 |
| Rincon city, Effingham County | 818 | 39 | 434 | 214 | 104 | 27 | - | - | 93 300 |
| Ringgold city, Catoosa County | 466 | 57 | 222 | 83 | 59 | 10 | 19 | 16 | 93 100 |
| Riverdale city, Clayton County | 1 995 | 37 | 1 266 | 528 | 110 | 18 | 28 | 8 | 90 500 |
| Riverside town, Colquitt County | 4 | 4 | - | - | - | - | - | - | 12 500 |
| Roberta city, Crawford County | 158 | 42 | 104 | 9 | 3 | - | - | - | 64 400 |
| Robins AFB CDP, Houston County | - | - | - | - | - | - | - | - | - |
| Rochelle city, Wilcox County | 237 | 116 | 101 | 18 | 2 | - | - | - | 50 900 |
| Rockmart city, Polk County | 854 | 188 | 435 | 154 | 50 | 7 | 20 | - | 78 600 |
| Rocky Ford town, Screven County | 58 | 45 | 11 | 2 | - | - | - | - | 32 900 |
| Rome city, Floyd County | 6 657 | 1 317 | 2 760 | 1 404 | 542 | 430 | 127 | 77 | 87 100 |
| Roopville town, Carroll County | 41 | - | 32 | 7 | 2 | - | - | - | 75 000 |
| Rossville city, Walker County | 791 | 335 | 351 | 76 | 14 | 15 | - | - | 53 500 |
| Roswell city, Fulton County | 18 918 | 87 | 704 | 3 194 | 4 951 | 5 921 | 3 181 | 880 | 207 700 |
| Royston city | 467 | 132 | 226 | 73 | 24 | 7 | 5 | - | 73 500 |
| Franklin County (part) | 341 | 112 | 171 | 40 | 10 | 3 | 5 | - | 66 600 |
| Hart County (part) | 126 | 20 | 55 | 33 | 14 | 4 | - | - | 95 400 |
| Madison County (part) | - | - | - | - | - | - | - | - | - |
| Rutledge city, Morgan County | 155 | 21 | 55 | 37 | 23 | 15 | 2 | 2 | 101 600 |
| St. Marys city, Camden County | 2 479 | 173 | 1 373 | 502 | 215 | 132 | 84 | - | 85 300 |
| St. Simons CDP, Glynn County | 3 954 | 21 | 84 | 542 | 969 | 1 137 | 727 | 474 | 226 200 |
| Sale City town, Mitchell County | 56 | 25 | 24 | 4 | - | - | 3 | - | 57 500 |
| Salem CDP, Upson County | 69 | 17 | 39 | - | 13 | - | - | - | 61 800 |
| Sandersville city, Washington County | 1 236 | 360 | 542 | 148 | 132 | 48 | 6 | - | 69 000 |
| Sandy Springs CDP, Fulton County | 15 084 | 43 | 507 | 1 032 | 1 118 | 3 211 | 5 905 | 3 268 | 345 200 |
| Santa Claus city, Toombs County | 37 | 25 | 10 | 1 | - | - | 1 | - | 43 500 |
| Sardis town, Burke County | 178 | 105 | 66 | 7 | - | - | - | - | 42 700 |
| Sasser town, Terrell County | 108 | 41 | 53 | 7 | 2 | - | - | 5 | 59 300 |
| Savannah city, Chatham County | 23 475 | 4 177 | 12 698 | 3 928 | 1 240 | 737 | 457 | 238 | 78 500 |
| Scotland city | 67 | 53 | 11 | 3 | - | - | - | - | 34 700 |
| Telfair County (part) | 60 | 48 | 9 | 3 | - | - | - | - | 36 300 |
| Wheeler County (part) | 7 | 5 | 2 | - | - | - | - | - | 26 300 |

Table 26. Home Value: 2000—Con.

[Data based on a sample (except Tables 65-68). For information on confidentiality protection, coverage, sampling error, and nonsampling error, see Appendix G. For location of definitions, see "How to Use This Census Report"]

| State County Place | Specified owner- occupied housing units | Value of home | | | | | | | |
|--|---|-----------------------|----------------------------|------------------------------|------------------------------|------------------------------|------------------------------|----------------------|---------------------|
| | | Less than \$50,000 | \$50,000 to \$99,999 | \$100,000 to \$149,999 | \$150,000 to \$199,999 | \$200,000 to \$299,999 | \$300,000 to \$499,999 | \$500,000 or more | Median (dollars) |
| PLACE—Con. | | | | | | | | | |
| Scottsdale CDP, DeKalb County | 1 435 | 126 | 460 | 539 | 222 | 88 | - | - | 114 500 |
| Screven city, Wayne County | 161 | 96 | 59 | 6 | - | - | - | - | 40 300 |
| Senoia city, Coweta County | 471 | 25 | 129 | 238 | 41 | 27 | 11 | - | 120 600 |
| Shady Dale town, Jasper County | 43 | 13 | 25 | 5 | - | - | - | - | 75 800 |
| Shannon CDP, Floyd County | 557 | 128 | 373 | 36 | 20 | - | - | - | 64 400 |
| Sharon city, Taliaferro County | 20 | 12 | 6 | 2 | - | - | - | - | 40 000 |
| Sharpsburg town, Coweta County | 85 | 6 | 36 | 35 | 6 | 2 | - | - | 100 500 |
| Shellman city, Randolph County | 204 | 111 | 63 | 20 | 5 | 2 | 3 | - | 45 700 |
| Shiloh city, Harris County | 64 | 15 | 37 | 12 | - | - | - | - | 70 000 |
| Siloam town, Greene County | 68 | 42 | 21 | 2 | - | 3 | - | - | 45 800 |
| Skidaway Island CDP, Chatham County | 3 053 | - | 8 | 143 | 416 | 907 | 985 | 594 | 308 300 |
| Sky Valley city, Rabun County | 92 | 1 | 2 | 21 | 30 | 21 | 17 | - | 188 900 |
| Smithville city, Lee County | 101 | 43 | 47 | 9 | 2 | - | - | - | 60 600 |
| Smyrna city, Cobb County | 8 026 | 96 | 2 331 | 2 460 | 1 332 | 980 | 791 | 36 | 129 700 |
| Snellville city, Gwinnett County | 4 288 | 10 | 563 | 2 237 | 992 | 396 | 73 | 17 | 137 200 |
| Social Circle city | 683 | 80 | 342 | 113 | 63 | 71 | 5 | 9 | 87 900 |
| Newton County (part) | - | - | - | - | - | - | - | - | - |
| Walton County (part) | 683 | 80 | 342 | 113 | 63 | 71 | 5 | 9 | 87 900 |
| Soperton city, Treutlen County | 422 | 219 | 160 | 37 | 6 | - | - | - | 48 600 |
| Sparks town, Cook County | 251 | 125 | 101 | 21 | 4 | - | - | - | 50 200 |
| Sparta city, Hancock County | 288 | 128 | 141 | 13 | 3 | 3 | - | - | 54 700 |
| Springfield city, Effingham County | 378 | 38 | 273 | 50 | 8 | 9 | - | - | 79 400 |
| Stapleton city, Jefferson County | 56 | 24 | 23 | 3 | 6 | - | - | - | 52 900 |
| Statesboro city, Bulloch County | 2 284 | 285 | 1 206 | 626 | 89 | 51 | 20 | 7 | 83 400 |
| Statham city, Barrow County | 448 | 31 | 310 | 92 | 7 | 6 | 2 | - | 90 000 |
| Stillmore town, Emanuel County | 77 | 47 | 26 | 4 | - | - | - | - | 44 300 |
| Stockbridge city, Henry County | 2 474 | 40 | 1 095 | 686 | 367 | 264 | 9 | 13 | 105 600 |
| Stone Mountain city, DeKalb County | 1 254 | 15 | 713 | 491 | 35 | - | - | - | 95 400 |
| Sugar Hill city, Gwinnett County | 2 974 | 9 | 369 | 1 843 | 494 | 231 | 28 | - | 130 000 |
| Summertown town, Emanuel County | 27 | 12 | 13 | - | 2 | - | - | - | 53 800 |
| Summerville city, Chattooga County | 869 | 368 | 422 | 65 | 14 | - | - | - | 55 700 |
| Sumner town, Worth County | 44 | 21 | 18 | 2 | - | 3 | - | - | 55 000 |
| Sunny Side city, Spalding County | 28 | 7 | 19 | 2 | - | - | - | - | 60 000 |
| Sunnyside CDP, Ware County | 374 | 55 | 270 | 32 | 9 | 8 | - | - | 69 500 |
| Sunset Village CDP, Upson County | 233 | 45 | 154 | 19 | 10 | 5 | - | - | 77 900 |
| Surrency town, Appling County | 67 | 30 | 27 | 6 | 4 | - | - | - | 52 700 |
| Suwanee city, Gwinnett County | 2 159 | 11 | 141 | 233 | 580 | 1 024 | 170 | - | 208 900 |
| Swainsboro city, Emanuel County | 1 285 | 668 | 462 | 59 | 59 | 26 | 11 | - | 48 800 |
| Sycamore city, Turner County | 98 | 46 | 44 | - | 4 | - | - | 4 | 51 800 |
| Sylvania city, Screven County | 673 | 237 | 322 | 70 | 44 | - | - | - | 63 900 |
| Sylvester city, Worth County | 1 035 | 352 | 517 | 92 | 74 | - | - | - | 64 400 |
| Talbotton city, Talbot County | 148 | 79 | 55 | 4 | - | 6 | 2 | 2 | 44 400 |
| Talking Rock town, Pickens County | 12 | 2 | 5 | 5 | - | - | - | - | 58 000 |
| Tallapoosa city, Haralson County | 663 | 153 | 435 | 58 | 7 | 10 | - | - | 71 200 |
| Tallah Falls town | 45 | 5 | 8 | 14 | - | 7 | 7 | 4 | 133 900 |
| Habersham County (part) | 11 | 2 | - | 4 | - | 5 | - | - | 143 800 |
| Rabun County (part) | 34 | 3 | 8 | 10 | - | 2 | 7 | 4 | 130 000 |
| Talmo town, Jackson County | 27 | 5 | 4 | 9 | 2 | 4 | - | 3 | 112 500 |
| Tarrytown village, Montgomery County | 8 | 6 | 2 | - | - | - | - | - | 45 000 |
| Taylorsville town | 74 | 9 | 26 | 13 | 18 | 3 | 2 | 3 | 104 500 |
| Bartow County (part) | 63 | 7 | 23 | 13 | 15 | 3 | 2 | - | 103 400 |
| Polk County (part) | 11 | 2 | 3 | - | 3 | - | - | 3 | 154 200 |
| Temple city | 519 | 54 | 368 | 85 | 7 | 5 | - | - | 78 800 |
| Carroll County (part) | 519 | 54 | 368 | 85 | 7 | 5 | - | - | 78 800 |
| Haralson County (part) | - | - | - | - | - | - | - | - | - |
| Tennille city, Washington County | 300 | 128 | 134 | 21 | 8 | 9 | - | - | 61 200 |
| Thomaston city, Upson County | 1 917 | 715 | 843 | 205 | 80 | 66 | - | 8 | 61 300 |
| Thomasville city, Thomas County | 3 942 | 1 266 | 1 620 | 451 | 277 | 198 | 110 | 20 | 69 300 |
| Thomson city, McDuffie County | 1 282 | 344 | 712 | 163 | 27 | 30 | 6 | - | 65 900 |
| Thunderbolt town, Chatham County | 469 | 96 | 270 | 65 | 15 | 23 | - | - | 83 800 |
| Tifton city, Tift County | 2 160 | 388 | 1 060 | 438 | 151 | 98 | 25 | - | 82 100 |
| Tiger town, Rabun County | 63 | 18 | 24 | 8 | 11 | - | 2 | - | 75 900 |
| Tignall town, Wilkes County | 117 | 51 | 51 | 15 | - | - | - | - | 53 600 |
| Toccoa city, Stephens County | 2 057 | 493 | 1 143 | 245 | 120 | 9 | 40 | 7 | 71 600 |
| Toomsboro town, Wilkinson County | 123 | 69 | 52 | 2 | - | - | - | - | 44 600 |
| Trenton city, Dade County | 480 | 104 | 299 | 45 | 23 | 6 | - | 3 | 71 300 |
| Trion town, Chattooga County | 482 | 201 | 208 | 42 | 18 | 3 | 6 | 4 | 57 800 |
| Tucker CDP, DeKalb County | 7 410 | 42 | 813 | 2 419 | 2 337 | 1 569 | 210 | 20 | 157 800 |
| Tunnel Hill city, Whitfield County | 321 | 25 | 200 | 72 | 24 | - | - | - | 84 900 |
| Turin town, Coweta County | 43 | - | 18 | 15 | - | 10 | - | - | 107 300 |
| Twin City city, Emanuel County | 228 | 125 | 87 | 13 | 3 | - | - | - | 46 900 |
| Tybee Island city, Chatham County | 860 | - | 131 | 164 | 209 | 192 | 96 | 68 | 177 400 |
| Tyrone town, Fayette County | 1 083 | - | 180 | 366 | 290 | 221 | 20 | 6 | 149 500 |
| Ty Ty city, Tift County | 94 | 31 | 60 | 3 | - | - | - | - | 62 500 |
| Unadilla city, Dooly County | 300 | 160 | 115 | 14 | 11 | - | - | - | 47 900 |
| Union City city, Fulton County | 1 326 | 186 | 878 | 234 | 11 | - | 10 | 7 | 79 200 |
| Union Point city, Greene County | 331 | 160 | 142 | 21 | 3 | 5 | - | - | 51 400 |
| Unionville CDP, Tift County | 319 | 194 | 125 | - | - | - | - | - | 42 300 |
| Uvalda city, Montgomery County | 100 | 59 | 35 | 5 | 1 | - | - | - | 37 100 |
| Valdosta city, Lowndes County | 7 465 | 1 594 | 3 315 | 1 261 | 691 | 322 | 254 | 28 | 83 500 |
| Varnell city, Whitfield County | 336 | 33 | 182 | 81 | 32 | 6 | - | 2 | 88 100 |
| Vernonburg town, Chatham County | 53 | - | - | 3 | - | 11 | 13 | 26 | 487 500 |

Table 26. Home Value: 2000—Con.

[Data based on a sample (except Tables 65-68). For information on confidentiality protection, coverage, sampling error, and nonsampling error, see Appendix G. For location of definitions, see "How to Use This Census Report"]

| State County Place | Specified owner- occupied housing units | Value of home | | | | | | | |
|---|---|-----------------------|----------------------------|------------------------------|------------------------------|------------------------------|------------------------------|----------------------|---------------------|
| | | Less than \$50,000 | \$50,000 to \$99,999 | \$100,000 to \$149,999 | \$150,000 to \$199,999 | \$200,000 to \$299,999 | \$300,000 to \$499,999 | \$500,000 or more | Median (dollars) |
| PLACE—Con. | | | | | | | | | |
| Vidalia city | 2 095 | 529 | 1 136 | 275 | 50 | 83 | 14 | 8 | 73 900 |
| Montgomery County (part) | 70 | - | 25 | 40 | 5 | - | - | - | 110 900 |
| Toombs County (part) | 2 025 | 529 | 1 111 | 235 | 45 | 83 | 14 | 8 | 72 500 |
| Vidette city, Burke County | 30 | 21 | 9 | - | - | - | - | - | 34 400 |
| Vienna city, Dooly County | 429 | 201 | 151 | 58 | 19 | - | - | - | 54 800 |
| Villa Rica city | 752 | 113 | 478 | 94 | 48 | 19 | - | - | 81 600 |
| Carroll County (part) | 705 | 107 | 462 | 94 | 33 | 9 | - | - | 80 900 |
| Douglas County (part) | 47 | 6 | 16 | - | 15 | 10 | - | - | 152 500 |
| Vinings CDP, Cobb County | 1 096 | - | 17 | 18 | 95 | 203 | 451 | 312 | 401 300 |
| Waco city, Haralson County | 94 | 25 | 60 | 9 | - | - | - | - | 65 600 |
| Wadley city, Jefferson County | 291 | 219 | 53 | 4 | 15 | - | - | - | 34 400 |
| Waleska city, Cherokee County | 69 | 4 | 29 | 24 | - | 6 | 4 | 2 | 103 100 |
| Walnut Grove town, Walton County | 291 | 5 | 32 | 210 | 30 | 11 | 1 | 2 | 121 000 |
| Walhourville city, Liberty County | 419 | 80 | 246 | 93 | - | - | - | - | 74 700 |
| Warm Springs city, Meriwether County | 102 | 33 | 36 | 27 | 3 | - | - | 3 | 81 800 |
| Warner Robins city | 10 426 | 1 597 | 6 937 | 1 568 | 255 | 52 | 9 | 8 | 75 400 |
| Houston County (part) | 10 426 | 1 597 | 6 937 | 1 568 | 255 | 52 | 9 | 8 | 75 400 |
| Peach County (part) | - | - | - | - | - | - | - | - | - |
| Warrenton city, Warren County | 322 | 122 | 157 | 26 | 11 | 6 | - | - | 60 300 |
| Warwick city, Worth County | 65 | 39 | 21 | 5 | - | - | - | - | 46 200 |
| Washington city, Wilkes County | 971 | 325 | 480 | 69 | 56 | 33 | 8 | - | 65 600 |
| Watkinsville town, Oconee County | 542 | 4 | 173 | 274 | 47 | 31 | 4 | 9 | 116 800 |
| Waverly Hall town, Harris County | 164 | 19 | 95 | 27 | 13 | 10 | - | - | 80 000 |
| Waycross city | 3 100 | 1 664 | 1 085 | 225 | 104 | 22 | - | - | 46 800 |
| Pierce County (part) | - | - | - | - | - | - | - | - | - |
| Ware County (part) | 3 100 | 1 664 | 1 085 | 225 | 104 | 22 | - | - | 46 800 |
| Waynesboro city, Burke County | 1 094 | 368 | 578 | 74 | 40 | 26 | 8 | - | 60 600 |
| Weston town, Webster County | 12 | 5 | 7 | - | - | - | - | - | 71 400 |
| West Point city | 707 | 181 | 285 | 143 | 69 | 14 | 15 | - | 81 100 |
| Harris County (part) | 238 | 6 | 72 | 72 | 59 | 14 | 15 | - | 123 800 |
| Troup County (part) | 469 | 175 | 213 | 71 | 10 | - | - | - | 58 600 |
| Whigham city, Grady County | 88 | 36 | 46 | 6 | - | - | - | - | 54 400 |
| White city, Bartow County | 126 | 7 | 91 | 15 | 8 | 5 | - | - | 75 000 |
| Whitemarsh Island CDP, Chatham County | 1 612 | - | 501 | 449 | 112 | 216 | 239 | 95 | 128 000 |
| White Plains city, Greene County | 45 | 19 | 10 | 7 | - | - | 5 | 4 | 58 800 |
| Whitesburg town, Carroll County | 106 | 41 | 54 | 10 | - | 1 | - | - | 59 200 |
| Willacoochee city, Atkinson County | 182 | 131 | 47 | 4 | - | - | - | - | 36 200 |
| Williamson town, Pike County | 57 | 14 | 24 | 13 | 2 | 2 | 2 | - | 83 200 |
| Wilmington Island CDP, Chatham County | 3 931 | 33 | 792 | 1 790 | 823 | 335 | 101 | 57 | 132 400 |
| Winder city, Barrow County | 1 938 | 115 | 990 | 476 | 170 | 157 | 30 | - | 94 700 |
| Winterville city, Clarke County | 304 | 1 | 184 | 82 | 21 | 13 | 3 | - | 94 300 |
| Woodbine city, Camden County | 213 | 58 | 103 | 38 | 5 | 7 | - | 2 | 68 800 |
| Woodbury city, Meriwether County | 305 | 122 | 155 | 25 | 3 | - | - | - | 57 400 |
| Woodland city, Talbot County | 77 | 40 | 35 | 2 | - | - | - | - | 48 100 |
| Woodstock city, Cherokee County | 2 710 | 19 | 534 | 1 150 | 603 | 390 | 14 | - | 135 300 |
| Woodville city, Greene County | 84 | 49 | 30 | 3 | 2 | - | - | - | 45 600 |
| Woolsey town, Fayette County | 21 | 2 | 6 | 2 | 4 | 7 | - | - | 178 100 |
| Wrens city, Jefferson County | 422 | 127 | 268 | 17 | 6 | 4 | - | - | 63 900 |
| Wrightsville city, Johnson County | 400 | 237 | 150 | 13 | - | - | - | - | 40 000 |
| Yatesville town, Upson County | 104 | 36 | 56 | 12 | - | - | - | - | 66 000 |
| Young Harris city, Towns County | 78 | 9 | 34 | 16 | 4 | 11 | 2 | 2 | 89 200 |
| Zebulon city, Pike County | 180 | 39 | 89 | 43 | 5 | 2 | - | 2 | 89 100 |

Table 27. Selected Monthly Owner Costs: 2000

[Data based on a sample (except Tables 65-68). For information on confidentiality protection, coverage, sampling error, and nonsampling error, see Appendix G. For location of definitions, see "How to Use This Census Report"]

| State County County Subdivision Place | Specified owner- occupied housing units | Selected monthly owner costs | | | | | | | |
|--|---|------------------------------|----------------------|----------------------|----------------------|----------------------|----------------------|----------------------|--------------------|
| | | Less than \$200 | \$200 to \$299 | \$300 to \$399 | \$400 to \$499 | \$500 to \$599 | \$600 to \$799 | \$800 to \$999 | \$1,000 or more |
| The State | 1 596 408 | 109 668 | 149 421 | 99 697 | 73 645 | 78 909 | 206 989 | 236 933 | 641 146 |
| Appling County | 2 416 | 533 | 487 | 203 | 147 | 241 | 311 | 212 | 282 |
| Altamaha River CCD | 272 | 39 | 36 | 23 | 5 | 36 | 40 | 33 | 60 |
| Baxley CCD | 1 519 | 346 | 340 | 119 | 92 | 149 | 185 | 110 | 178 |
| Baxley city (part) | 728 | 156 | 161 | 76 | 45 | 90 | 76 | 65 | 59 |
| Satilla Creek CCD | 375 | 91 | 53 | 55 | 32 | 24 | 43 | 37 | 40 |
| Baxley city (part) | - | - | - | - | - | - | - | - | - |
| Graham city | 62 | 17 | 17 | 5 | 7 | 9 | 7 | - | - |
| Surrency-Thornton CCD | 250 | 57 | 58 | 6 | - | 32 | 43 | 32 | 4 |
| Baxley city (part) | - | - | - | - | - | - | - | - | - |
| Surrency town | 67 | 17 | 14 | - | 7 | 7 | 8 | 14 | - |
| Atkinson County | 828 | 152 | 202 | 133 | 74 | 108 | 72 | 36 | 51 |
| Axon CCD | 149 | 37 | 44 | 24 | 16 | 9 | 15 | 4 | - |
| Pearson CCD | 436 | 56 | 94 | 72 | 38 | 69 | 49 | 22 | 36 |
| Pearson city | 193 | 38 | 43 | 32 | 19 | 14 | 23 | 12 | 12 |
| Willacoochee CCD | 243 | 59 | 64 | 37 | 20 | 30 | 8 | 10 | 15 |
| Willacoochee city | 182 | 53 | 48 | 25 | 9 | 24 | 6 | 8 | 9 |
| Bacon County | 1 476 | 303 | 393 | 115 | 161 | 138 | 164 | 95 | 107 |
| Alma CCD | 1 129 | 252 | 316 | 103 | 104 | 72 | 111 | 83 | 88 |
| Alma city (part) | 592 | 121 | 218 | 73 | 40 | 39 | 66 | 29 | 6 |
| Rockingham CCD | 347 | 51 | 77 | 12 | 57 | 66 | 53 | 12 | 19 |
| Alma city (part) | - | - | - | - | - | - | - | - | - |
| Baker County | 499 | 129 | 83 | 66 | 34 | 44 | 53 | 28 | 62 |
| Milford CCD | 191 | 71 | 27 | 26 | 12 | 10 | 6 | 17 | 22 |
| Newton CCD | 308 | 58 | 56 | 40 | 22 | 34 | 47 | 11 | 40 |
| Newton city | 108 | 16 | 16 | 25 | 12 | 16 | 15 | 6 | 2 |
| Baldwin County | 6 207 | 741 | 919 | 671 | 397 | 459 | 822 | 810 | 1 388 |
| Coopers CCD | 759 | 55 | 107 | 96 | 94 | 73 | 141 | 112 | 81 |
| Milledgeville city (part) | 8 | - | - | - | - | 8 | - | - | - |
| Milledgeville-Midway-Hardwick CCD | 4 762 | 645 | 722 | 535 | 250 | 316 | 583 | 587 | 1 124 |
| Midway-Hardwick CDP | 562 | 117 | 83 | 74 | 25 | 45 | 114 | 32 | 72 |
| Milledgeville city (part) | 2 130 | 320 | 387 | 290 | 139 | 94 | 227 | 239 | 434 |
| Union Point CCD | 686 | 41 | 90 | 40 | 53 | 70 | 98 | 111 | 183 |
| Milledgeville city (part) | 7 | - | - | - | - | - | 7 | - | - |
| Banks County | 1 782 | 296 | 262 | 114 | 43 | 119 | 346 | 234 | 368 |
| Baldwin CCD | 614 | 106 | 101 | 15 | 8 | 42 | 122 | 120 | 100 |
| Alto town (part) | 15 | 8 | 7 | - | - | - | - | - | - |
| Baldwin city (part) | 98 | 13 | 8 | 3 | - | 8 | 30 | 16 | 20 |
| Davis Academy CCD | 248 | 59 | 37 | 32 | 15 | 6 | 45 | - | 54 |
| Homer CCD | 377 | 65 | 46 | 43 | 12 | 24 | 64 | 57 | 66 |
| Homer town | 86 | 7 | 14 | 12 | 10 | 4 | 18 | 12 | 9 |
| Maysville CCD | 543 | 66 | 78 | 24 | 8 | 47 | 115 | 57 | 148 |
| Gillsville city (part) | 8 | 2 | - | 3 | - | - | - | - | 3 |
| Lula city (part) | 13 | 5 | - | 2 | - | 2 | - | - | 4 |
| Maysville town (part) | 193 | 19 | 31 | 8 | 2 | 6 | 48 | 42 | 37 |
| Barrow County | 9 438 | 446 | 937 | 572 | 294 | 303 | 1 253 | 2 482 | 3 151 |
| Auburn CCD | 3 276 | 91 | 179 | 143 | 56 | 43 | 433 | 1 089 | 1 242 |
| Auburn city (part) | 1 497 | 37 | 73 | 27 | 13 | 10 | 197 | 579 | 561 |
| Braselton town (part) | 78 | - | 2 | 2 | 4 | 6 | 6 | - | 58 |
| Carl town | 64 | 15 | 19 | 5 | - | 2 | 5 | 3 | 15 |
| Bethlehem CCD | 1 658 | 73 | 149 | 57 | 33 | 46 | 188 | 416 | 696 |
| Bethlehem town | 165 | 18 | 29 | 14 | 4 | 3 | 19 | 48 | 30 |
| Winder city (part) | - | - | - | - | - | - | - | - | - |
| Statham CCD | 1 062 | 118 | 137 | 74 | 39 | 36 | 164 | 292 | 202 |
| Statham city | 448 | 42 | 55 | 20 | 24 | 20 | 61 | 140 | 86 |
| Winder CCD | 3 442 | 164 | 472 | 298 | 166 | 178 | 468 | 685 | 1 011 |
| Winder city (part) | 1 938 | 130 | 335 | 175 | 124 | 84 | 239 | 386 | 465 |
| Bartow County | 15 202 | 1 328 | 1 526 | 876 | 501 | 745 | 2 408 | 2 883 | 4 935 |
| Adairsville CCD | 1 524 | 219 | 246 | 76 | 59 | 131 | 203 | 249 | 341 |
| Adairsville city | 459 | 107 | 95 | 14 | 22 | 58 | 44 | 64 | 55 |
| Cartersville CCD | 8 340 | 731 | 719 | 508 | 270 | 402 | 1 401 | 1 460 | 2 849 |
| Cartersville city (part) | 3 241 | 407 | 331 | 207 | 183 | 196 | 382 | 423 | 1 112 |
| Emerson city (part) | - | - | - | - | - | - | - | - | - |
| Euharlee city (part) | 204 | 12 | 9 | 3 | 9 | 12 | 68 | 53 | 38 |
| Emerson CCD | 1 573 | 83 | 214 | 78 | 45 | 59 | 269 | 284 | 541 |
| Cartersville city (part) | - | - | - | - | - | - | - | - | - |
| Emerson city (part) | 206 | 35 | 34 | 14 | 4 | 9 | 39 | 31 | 40 |
| Euharlee-Taylorville CCD | 1 411 | 65 | 101 | 59 | 56 | 77 | 206 | 410 | 437 |
| Euharlee city (part) | 565 | 4 | - | - | 10 | 9 | 95 | 233 | 214 |
| Taylorville town (part) | 63 | 10 | 14 | 2 | 9 | - | 9 | 6 | 13 |
| Kingston CCD | 725 | 99 | 40 | 87 | 39 | 43 | 132 | 75 | 210 |
| Kingston city | 132 | 28 | 14 | 24 | 5 | 13 | 21 | 8 | 19 |
| White-Pine Log CCD | 1 629 | 131 | 206 | 68 | 32 | 33 | 197 | 405 | 557 |
| Cartersville city (part) | - | - | - | - | - | - | - | - | - |
| White city | 126 | 11 | 29 | 22 | 3 | 9 | 25 | 18 | 9 |
| Ben Hill County | 3 022 | 360 | 470 | 421 | 251 | 329 | 554 | 239 | 398 |
| Fitzgerald CCD | 2 837 | 340 | 439 | 402 | 251 | 329 | 505 | 233 | 338 |
| Fitzgerald city (part) | 1 671 | 231 | 311 | 213 | 137 | 202 | 288 | 137 | 152 |
| Little House Creek CCD | 185 | 20 | 31 | 19 | - | - | 49 | 6 | 60 |
| Fitzgerald city (part) | - | - | - | - | - | - | - | - | - |
| Berrien County | 2 388 | 418 | 418 | 247 | 226 | 217 | 345 | 290 | 227 |
| Alapaha CCD | 216 | 48 | 36 | 16 | 29 | 20 | 43 | 16 | 8 |
| Alapaha town | 105 | 29 | 28 | 9 | 11 | 5 | 20 | 3 | - |
| Enigma CCD | 320 | 74 | 64 | 32 | 27 | 19 | 26 | 45 | 33 |
| Enigma town | 109 | 32 | 16 | 10 | 8 | 11 | 21 | 7 | 4 |
| Nashville CCD | 1 525 | 243 | 250 | 172 | 143 | 161 | 218 | 182 | 156 |
| Nashville city | 894 | 171 | 137 | 94 | 94 | 50 | 165 | 105 | 78 |
| Ray City CCD | 327 | 53 | 68 | 27 | 27 | 17 | 58 | 47 | 30 |
| Ray City city | 101 | 17 | 35 | - | 10 | 6 | 17 | 11 | 5 |

Table 27. Selected Monthly Owner Costs: 2000—Con.

[Data based on a sample (except Tables 65-68). For information on confidentiality protection, coverage, sampling error, and nonsampling error, see Appendix G. For location of definitions, see "How to Use This Census Report"]

| State County County Subdivision Place | Specified owner- occupied housing units | Selected monthly owner costs | | | | | | | | |
|--|---|------------------------------|----------------------|----------------------|----------------------|----------------------|----------------------|----------------------|--------------------|--|
| | | Less than \$200 | \$200 to \$299 | \$300 to \$399 | \$400 to \$499 | \$500 to \$599 | \$600 to \$799 | \$800 to \$999 | \$1,000 or more | |
| Bibb County | 31 802 | 2 629 | 3 844 | 2 787 | 2 088 | 2 314 | 5 110 | 4 489 | 8 541 | |
| Lizella CCD | 4 175 | 71 | 363 | 228 | 119 | 132 | 685 | 768 | 1 809 | |
| Macon city (part) | - | - | - | - | - | - | - | - | - | |
| Macon CCD | 23 589 | 2 078 | 2 852 | 2 196 | 1 815 | 2 019 | 3 883 | 3 065 | 5 681 | |
| Macon city (part) | 18 001 | 1 920 | 2 459 | 1 811 | 1 613 | 1 746 | 3 159 | 2 259 | 3 034 | |
| Payne city | 47 | 18 | 19 | 1 | 6 | 3 | - | - | - | |
| Rutland CCD | 2 736 | 212 | 461 | 186 | 104 | 64 | 292 | 511 | 906 | |
| Swift Creek CCD | 1 302 | 268 | 168 | 177 | 50 | 99 | 250 | 145 | 145 | |
| Macon city (part) | - | - | - | - | - | - | - | - | - | |
| Bleckley County | 2 078 | 337 | 374 | 181 | 174 | 198 | 241 | 230 | 343 | |
| Cochran CCD | 1 898 | 324 | 320 | 174 | 167 | 184 | 181 | 211 | 337 | |
| Cochran city | 845 | 207 | 110 | 104 | 58 | 88 | 53 | 68 | 157 | |
| Salem CCD | 180 | 13 | 54 | 7 | 7 | 14 | 60 | 19 | 6 | |
| Allentown town (part) | - | - | - | - | - | - | - | - | - | |
| Brantley County | 1 514 | 396 | 326 | 147 | 87 | 91 | 135 | 178 | 154 | |
| Hoboken CCD | 645 | 159 | 109 | 81 | 31 | 45 | 71 | 80 | 69 | |
| Hoboken city | 83 | 19 | 17 | 15 | 2 | 5 | 7 | 13 | 5 | |
| Nahunta CCD | 567 | 179 | 142 | 45 | 39 | 38 | 45 | 46 | 33 | |
| Nahunta city | 145 | 38 | 39 | 21 | 14 | 6 | 16 | 6 | 5 | |
| Waynesville CCD | 302 | 58 | 75 | 21 | 17 | 8 | 19 | 52 | 52 | |
| Brooks County | 2 350 | 303 | 380 | 299 | 273 | 202 | 341 | 231 | 321 | |
| Barney CCD | 93 | 38 | 18 | 5 | 9 | 5 | 9 | - | 9 | |
| Barwick-Pavo CCD | 237 | 58 | 42 | 19 | 17 | 5 | 76 | 8 | 12 | |
| Barwick town (part) | 33 | 12 | 8 | 4 | - | - | 9 | - | - | |
| Pavo city (part) | 61 | 11 | 13 | 10 | 7 | 2 | 13 | 2 | 3 | |
| Dixie CCD | 212 | 20 | 20 | 18 | 49 | 6 | 35 | 14 | 50 | |
| Empress CCD | 78 | 8 | - | 19 | 7 | 25 | 6 | 6 | 7 | |
| Morven CCD | 665 | 56 | 110 | 51 | 40 | 50 | 143 | 97 | 118 | |
| Morven city | 87 | 30 | 16 | 13 | 11 | 7 | 1 | 6 | 3 | |
| Quitman CCD | 1 065 | 123 | 190 | 187 | 151 | 111 | 72 | 106 | 125 | |
| Quitman city | 856 | 123 | 134 | 163 | 139 | 84 | 45 | 76 | 92 | |
| Bryan County | 4 227 | 164 | 318 | 178 | 140 | 144 | 612 | 822 | 1 849 | |
| Fort Stewart CCD | - | - | - | - | - | - | - | - | - | |
| Pembroke CCD | 1 002 | 88 | 188 | 112 | 64 | 69 | 173 | 184 | 124 | |
| Pembroke city | 387 | 34 | 80 | 61 | 20 | 30 | 81 | 40 | 41 | |
| Richmond Hill CCD | 3 225 | 76 | 130 | 66 | 76 | 75 | 439 | 638 | 1 725 | |
| Richmond Hill city | 1 382 | 39 | 92 | 35 | 20 | 36 | 279 | 367 | 514 | |
| Bulloch County | 7 046 | 729 | 1 157 | 727 | 335 | 376 | 1 243 | 989 | 1 490 | |
| Brooklet CCD | 648 | 90 | 92 | 66 | 43 | 40 | 98 | 79 | 140 | |
| Brooklet town | 235 | 37 | 40 | 21 | 19 | 10 | 41 | 34 | 33 | |
| Nevils-Stilson CCD | 646 | 74 | 89 | 61 | 22 | 71 | 141 | 70 | 118 | |
| Portal CCD | 497 | 112 | 130 | 67 | 45 | 20 | 72 | 27 | 24 | |
| Portal town | 140 | 27 | 41 | 17 | 8 | 1 | 37 | 2 | 7 | |
| Register CCD | 249 | 30 | 69 | 20 | - | 17 | 50 | 15 | 48 | |
| Register town | 37 | 4 | 18 | 3 | - | - | 4 | 5 | 3 | |
| Statesboro CCD | 5 006 | 423 | 777 | 513 | 225 | 228 | 882 | 798 | 1 160 | |
| Statesboro city | 2 284 | 265 | 426 | 307 | 157 | 123 | 432 | 274 | 300 | |
| Burke County | 3 072 | 488 | 510 | 310 | 244 | 419 | 470 | 292 | 339 | |
| Girard CCD | 120 | 36 | 19 | 6 | 4 | 17 | 25 | 3 | 10 | |
| Girard town | 34 | 16 | 3 | 3 | - | - | 9 | 3 | - | |
| Greens Cut CCD | 540 | 91 | 93 | 34 | 22 | 63 | 103 | 73 | 61 | |
| Keyville CCD | 217 | 37 | 16 | 23 | - | 17 | 37 | 39 | 48 | |
| Blythe city (part) | - | - | - | - | - | - | - | - | - | |
| Keyville town (part) | 6 | 6 | - | - | - | - | - | - | - | |
| Midville CCD | 177 | 103 | 22 | 5 | 14 | 17 | 7 | - | 9 | |
| Midville city | 75 | 58 | 5 | 5 | - | 7 | - | - | - | |
| Sardis CCD | 278 | 56 | 81 | 47 | 21 | 22 | 32 | 9 | 10 | |
| Sardis town | 178 | 46 | 56 | 23 | 21 | 12 | 10 | - | 10 | |
| Vidette CCD | 71 | 8 | 8 | - | 5 | 36 | 10 | - | 4 | |
| Vidette city | 30 | 8 | 8 | - | 5 | - | 5 | - | 4 | |
| Waynesboro CCD | 1 669 | 157 | 271 | 195 | 178 | 247 | 256 | 168 | 197 | |
| Waynesboro city | 1 094 | 118 | 174 | 154 | 149 | 148 | 149 | 99 | 103 | |
| Butts County | 3 510 | 241 | 465 | 271 | 193 | 221 | 694 | 580 | 845 | |
| Flovilla CCD | 1 396 | 86 | 167 | 99 | 77 | 91 | 285 | 249 | 342 | |
| Flovilla city (part) | 121 | 13 | 16 | 15 | 12 | 11 | 22 | 17 | 15 | |
| Jackson CCD | 1 325 | 119 | 179 | 126 | 86 | 57 | 266 | 208 | 284 | |
| Flovilla city (part) | - | - | - | - | - | - | - | - | - | |
| Jackson city | 721 | 79 | 134 | 101 | 55 | 41 | 76 | 68 | 167 | |
| Jenkinsburg CCD | 789 | 36 | 119 | 46 | 30 | 73 | 143 | 123 | 219 | |
| Jenkinsburg town | 42 | 6 | 4 | 5 | - | 6 | 11 | 5 | 5 | |
| Calhoun County | 831 | 171 | 164 | 122 | 76 | 66 | 109 | 67 | 56 | |
| Arlington CCD | 229 | 58 | 46 | 26 | 26 | 13 | 30 | 20 | 10 | |
| Arlington city (part) | 190 | 51 | 30 | 26 | 24 | 10 | 30 | 13 | 6 | |
| Edison CCD | 311 | 52 | 60 | 63 | 34 | 19 | 40 | 20 | 23 | |
| Edison city | 218 | 45 | 44 | 25 | 29 | 19 | 22 | 16 | 18 | |
| Leary CCD | 160 | 37 | 30 | 16 | 10 | 16 | 15 | 25 | 11 | |
| Leary city | 126 | 35 | 24 | 14 | 10 | 14 | 13 | 13 | 3 | |
| Morgan CCD | 131 | 24 | 28 | 17 | 6 | 18 | 24 | 2 | 12 | |
| Morgan city | 52 | 17 | 8 | 9 | 6 | - | 7 | 2 | 3 | |
| Camden County | 7 078 | 451 | 600 | 246 | 176 | 432 | 1 610 | 1 671 | 1 892 | |
| Kingsland CCD | 1 743 | 103 | 121 | 57 | 29 | 200 | 523 | 400 | 310 | |
| Kingsland city (part) | 1 098 | 51 | 69 | 42 | 14 | 120 | 375 | 231 | 196 | |
| St. Marys city (part) | - | - | - | - | - | - | - | - | - | |
| St. Marys CCD | 3 920 | 154 | 266 | 104 | 118 | 149 | 891 | 1 026 | 1 212 | |
| Kings Bay Base CDP | - | - | - | - | - | - | - | - | - | |
| Kingsland city (part) | 599 | - | 11 | - | - | 17 | 188 | 267 | 116 | |
| St. Marys city (part) | 2 479 | 103 | 189 | 61 | 93 | 103 | 570 | 557 | 803 | |
| Woodbine CCD | 1 415 | 194 | 213 | 85 | 29 | 83 | 196 | 245 | 370 | |
| Kingsland city (part) | - | - | - | - | - | - | - | - | - | |
| Woodbine city | 213 | 37 | 44 | 18 | 4 | 19 | 25 | 33 | 33 | |

Table 27. Selected Monthly Owner Costs: 2000—Con.

[Data based on a sample (except Tables 65-68). For information on confidentiality protection, coverage, sampling error, and nonsampling error, see Appendix G. For location of definitions, see "How to Use This Census Report"]

| State County County Subdivision Place | Specified owner- occupied housing units | Selected monthly owner costs | | | | | | | | |
|--|---|------------------------------|----------------------|----------------------|----------------------|----------------------|----------------------|----------------------|--------------------|----|
| | | Less than \$200 | \$200 to \$299 | \$300 to \$399 | \$400 to \$499 | \$500 to \$599 | \$600 to \$799 | \$800 to \$999 | \$1,000 or more | |
| | | Candler County | 1 205 | 176 | 226 | 99 | 143 | 141 | 195 | 91 |
| Aline CCD | 105 | 19 | 8 | 24 | 11 | 19 | 14 | - | 10 | |
| Metter CCD | 880 | 108 | 153 | 59 | 111 | 111 | 169 | 72 | 97 | |
| Metter city | 645 | 64 | 101 | 45 | 68 | 97 | 128 | 60 | 82 | |
| Pulaski CCD | 220 | 49 | 65 | 16 | 21 | 11 | 12 | 19 | 27 | |
| Pulaski town | 28 | 11 | 9 | 2 | - | 6 | - | - | - | |
| Carroll County | 15 265 | 1 487 | 1 638 | 959 | 669 | 850 | 2 671 | 2 882 | 4 109 | |
| Bowdon CCD | 1 495 | 211 | 179 | 136 | 87 | 139 | 221 | 240 | 282 | |
| Bowdon city | 403 | 49 | 67 | 52 | 28 | 25 | 64 | 54 | 64 | |
| Carrollton city (part) | 12 | 12 | - | - | - | - | - | - | - | |
| Carrollton CCD | 8 141 | 741 | 833 | 516 | 305 | 385 | 1 304 | 1 462 | 2 595 | |
| Carrollton city (part) | 2 703 | 364 | 312 | 181 | 147 | 151 | 398 | 339 | 811 | |
| Mount Zion CCD | 911 | 129 | 76 | 75 | 83 | 55 | 170 | 158 | 165 | |
| Bremen city (part) | - | - | - | - | - | - | - | - | - | |
| Carrollton city (part) | - | - | - | - | - | - | - | - | - | |
| Mount Zion city | 218 | 20 | 21 | 15 | 11 | 8 | 49 | 55 | 39 | |
| Roopville CCD | 408 | 55 | 71 | 10 | 17 | 44 | 94 | 49 | 68 | |
| Roopville town | 41 | 10 | 6 | 3 | - | 8 | 7 | 3 | 4 | |
| Temple CCD | 1 364 | 79 | 176 | 62 | 67 | 87 | 237 | 360 | 296 | |
| Temple city (part) | 519 | 27 | 71 | 30 | 42 | 14 | 90 | 163 | 82 | |
| Villa Rica CCD | 2 304 | 162 | 238 | 131 | 57 | 113 | 588 | 519 | 496 | |
| Villa Rica city (part) | 705 | 69 | 82 | 89 | 34 | 34 | 187 | 136 | 74 | |
| Whitesburg CCD | 642 | 110 | 65 | 29 | 53 | 27 | 57 | 94 | 207 | |
| Whitesburg town | 106 | 40 | 15 | 7 | 4 | - | 13 | 20 | 7 | |
| Catoosa County | 12 264 | 1 525 | 1 652 | 559 | 484 | 928 | 2 481 | 2 049 | 2 586 | |
| Boynton Ridge CCD | 2 938 | 365 | 363 | 99 | 73 | 215 | 533 | 536 | 754 | |
| Fort Oglethorpe city (part) | - | - | - | - | - | - | - | - | - | |
| Indian Springs CDP (part) | 152 | 10 | 10 | 9 | 9 | 49 | 48 | - | 17 | |
| Catoosa Springs CCD | 1 075 | 122 | 143 | 68 | 44 | 77 | 267 | 195 | 159 | |
| Ringgold city (part) | 28 | - | 7 | 8 | - | - | 7 | 6 | - | |
| Fort Oglethorpe-Lakeview CCD | 3 751 | 698 | 733 | 255 | 189 | 345 | 685 | 426 | 420 | |
| Fort Oglethorpe city (part) | 1 581 | 164 | 346 | 126 | 58 | 130 | 276 | 206 | 275 | |
| Lakeview CDP (part) | 1 109 | 241 | 261 | 44 | 61 | 84 | 236 | 110 | 72 | |
| Ringgold CCD | 4 500 | 340 | 413 | 137 | 178 | 291 | 996 | 892 | 1 253 | |
| Indian Springs CDP (part) | 363 | 28 | 17 | 35 | 20 | 10 | 39 | 67 | 147 | |
| Ringgold city (part) | 438 | 88 | 81 | 39 | 73 | - | 79 | 32 | 46 | |
| Charlton County | 1 255 | 156 | 289 | 132 | 76 | 83 | 198 | 173 | 148 | |
| Folkston CCD | 954 | 133 | 238 | 98 | 60 | 83 | 116 | 117 | 109 | |
| Folkston city | 310 | 72 | 70 | 31 | 31 | 21 | 8 | 25 | 52 | |
| Homeland city | 76 | 16 | 24 | 7 | 8 | 10 | 7 | 2 | 2 | |
| St. George CCD | 301 | 23 | 51 | 34 | 16 | - | 82 | 56 | 39 | |
| Chatham County | 47 704 | 2 669 | 4 303 | 4 179 | 3 186 | 2 554 | 7 445 | 7 647 | 15 721 | |
| Montgomery CCD | 6 559 | 161 | 324 | 417 | 374 | 411 | 841 | 828 | 3 203 | |
| Isle of Hope CDP | 919 | 19 | 48 | 75 | 74 | 26 | 77 | 149 | 451 | |
| Montgomery CDP | 1 093 | 59 | 75 | 101 | 80 | 35 | 88 | 191 | 464 | |
| Skidaway Island CDP | 3 053 | - | 49 | 134 | 184 | 294 | 482 | 302 | 1 608 | |
| Pooler-Burroughs CCD | 5 747 | 164 | 383 | 312 | 242 | 266 | 888 | 1 423 | 2 069 | |
| Bloomington city (part) | 536 | 60 | 54 | 61 | 36 | 42 | 86 | 113 | 84 | |
| Garden City city (part) | - | - | - | - | - | - | - | - | - | |
| Georgetown CDP (part) | 2 040 | 11 | 114 | 63 | 38 | 70 | 212 | 568 | 964 | |
| Pooler city (part) | 1 658 | 52 | 147 | 86 | 119 | 78 | 332 | 415 | 429 | |
| Savannah city (part) | 3 | - | - | 3 | - | - | - | - | - | |
| Port Wentworth CCD | 832 | 105 | 162 | 74 | 62 | 53 | 175 | 62 | 139 | |
| Garden City city (part) | - | - | - | - | - | - | - | - | - | |
| Pooler city (part) | 44 | - | - | 6 | - | - | - | - | 38 | |
| Port Wentworth city | 788 | 105 | 162 | 74 | 56 | 53 | 175 | 62 | 101 | |
| Savannah city (part) | - | - | - | - | - | - | - | - | - | |
| Savannah CCD | 27 366 | 2 092 | 3 154 | 2 890 | 2 061 | 1 640 | 4 762 | 4 279 | 6 488 | |
| Garden City city (part) | 1 403 | 170 | 262 | 166 | 49 | 97 | 221 | 256 | 182 | |
| Georgetown CDP (part) | - | - | - | - | - | - | - | - | - | |
| Savannah city (part) | 23 472 | 1 783 | 2 705 | 2 625 | 1 906 | 1 413 | 3 947 | 3 427 | 5 666 | |
| Thunderbolt town (part) | 427 | 84 | 48 | 57 | 32 | 40 | 82 | 50 | 34 | |
| Vernonburg town | 53 | 3 | - | - | 3 | - | 6 | - | 41 | |
| Tybee Island-Wilmington CCD | 7 200 | 147 | 280 | 486 | 447 | 184 | 779 | 1 055 | 3 822 | |
| Thunderbolt town (part) | 42 | - | - | 11 | 11 | - | - | - | 20 | |
| Tybee Island city | 860 | - | 69 | 84 | 97 | 26 | 96 | 104 | 384 | |
| Whitemarsh Island CDP | 1 612 | 28 | 57 | 47 | 55 | 64 | 256 | 333 | 772 | |
| Wilmington Island CDP | 3 931 | 82 | 126 | 299 | 212 | 49 | 347 | 538 | 2 278 | |
| Chattahoochee County | 354 | 58 | 50 | 30 | 29 | 43 | 65 | 37 | 42 | |
| Cusseta CCD | 328 | 52 | 50 | 30 | 29 | 37 | 51 | 37 | 42 | |
| Cusseta city | 135 | 26 | 24 | 16 | 16 | 17 | 16 | 13 | 7 | |
| Fort Benning CCD | 26 | 6 | - | - | - | 6 | 14 | - | - | |
| Fort Benning South CDP | 14 | 6 | - | - | - | - | 8 | - | - | |
| Chattooga County | 4 474 | 1 136 | 939 | 438 | 358 | 455 | 507 | 261 | 380 | |
| Little Sand Mountain CCD | 271 | 66 | 44 | 42 | 25 | 26 | 13 | 12 | 43 | |
| Lyerly CCD | 399 | 104 | 111 | 20 | 17 | 45 | 49 | 18 | 35 | |
| Lyerly town | 97 | 26 | 22 | 2 | 3 | 9 | 17 | 2 | 16 | |
| Menlo CCD | 434 | 88 | 98 | 31 | 44 | 46 | 49 | 40 | 38 | |
| Menlo city | 113 | 30 | 28 | 11 | 9 | 12 | 10 | 2 | 11 | |
| Summerville CCD | 1 980 | 476 | 356 | 228 | 165 | 216 | 233 | 130 | 176 | |
| Summerville city | 869 | 202 | 171 | 102 | 84 | 103 | 89 | 40 | 78 | |
| Trion CCD | 1 390 | 402 | 330 | 117 | 107 | 122 | 163 | 61 | 88 | |
| Trion town | 482 | 133 | 123 | 45 | 39 | 25 | 46 | 36 | 35 | |
| Cherokee County | 36 754 | 953 | 2 196 | 1 570 | 1 002 | 672 | 2 701 | 5 567 | 22 093 | |
| Ball Ground CCD | 1 110 | 106 | 132 | 75 | 45 | 16 | 166 | 155 | 415 | |
| Ball Ground city | 157 | 28 | 35 | 10 | 11 | 2 | 15 | 24 | 32 | |
| Nelson city (part) | 106 | 4 | 6 | 6 | - | 4 | 11 | 14 | 61 | |
| Canton CCD | 3 715 | 209 | 508 | 310 | 266 | 104 | 355 | 538 | 1 425 | |
| Canton city (part) | 1 330 | 75 | 240 | 60 | 115 | 35 | 150 | 199 | 456 | |
| Holly Springs CCD | 8 312 | 219 | 457 | 414 | 239 | 140 | 493 | 1 236 | 5 114 | |
| Canton city (part) | 10 | - | - | 10 | - | - | - | - | - | |
| Holly Springs city | 824 | 29 | 62 | 39 | 22 | - | 106 | 167 | 399 | |

Table 27. Selected Monthly Owner Costs: 2000—Con.

[Data based on a sample (except Tables 65-68). For information on confidentiality protection, coverage, sampling error, and nonsampling error, see Appendix G. For location of definitions, see "How to Use This Census Report"]

| State County County Subdivision Place | Specified owner- occupied housing units | Selected monthly owner costs | | | | | | | | |
|--|---|------------------------------|----------------------|----------------------|----------------------|----------------------|----------------------|----------------------|--------------------|---|
| | | Less than \$200 | \$200 to \$299 | \$300 to \$399 | \$400 to \$499 | \$500 to \$599 | \$600 to \$799 | \$800 to \$999 | \$1,000 or more | |
| Cherokee County—Con. | | | | | | | | | | |
| Holly Springs CCD—Con. | | | | | | | | | | |
| Woodstock city (part) | - | - | - | - | - | - | - | - | - | - |
| Lathemtown CCD | 2 448 | 91 | 188 | 216 | 106 | 32 | 230 | 252 | 1 333 | |
| Waleska CCD | 1 248 | 76 | 198 | 51 | 62 | 49 | 108 | 168 | 536 | |
| Waleska city | 69 | 7 | 8 | 4 | 4 | 8 | 12 | 22 | 4 | |
| Woodstock CCD | 19 921 | 252 | 713 | 504 | 284 | 331 | 1 349 | 3 218 | 13 270 | |
| Mountain Park city (part) | 3 | - | - | - | - | 3 | - | - | - | |
| Woodstock city (part) | 2 710 | 69 | 136 | 38 | 24 | 34 | 158 | 417 | 1 834 | |
| Clarke County | 13 846 | 1 015 | 1 592 | 1 174 | 876 | 753 | 2 146 | 2 184 | 4 106 | |
| Athens CCD | 9 895 | 756 | 1 166 | 902 | 625 | 536 | 1 555 | 1 471 | 2 884 | |
| Athens-Clarke County (balance) (part) | 9 895 | 756 | 1 166 | 902 | 625 | 536 | 1 555 | 1 471 | 2 884 | |
| Bogart CCD | 2 227 | 65 | 207 | 122 | 150 | 93 | 262 | 423 | 905 | |
| Athens-Clarke County (balance) (part) | 2 195 | 56 | 207 | 120 | 148 | 91 | 260 | 413 | 900 | |
| Bogart town (part) | 29 | 7 | - | 2 | 2 | 2 | 2 | 9 | 5 | |
| Winterville CCD | 1 724 | 194 | 219 | 150 | 101 | 124 | 329 | 290 | 317 | |
| Athens-Clarke County (balance) (part) | 1 420 | 175 | 194 | 126 | 86 | 103 | 251 | 234 | 251 | |
| Winterville city | 304 | 19 | 25 | 24 | 15 | 21 | 78 | 56 | 66 | |
| Clay County | 494 | 75 | 138 | 85 | 46 | 43 | 39 | 29 | 39 | |
| Bluffton CCD | 125 | 7 | 29 | 44 | 8 | 2 | 7 | 16 | 12 | |
| Bluffton town | 23 | 4 | 1 | 6 | 4 | 2 | 2 | 4 | - | |
| Fort Gaines city (part) | 30 | 1 | 6 | 11 | - | - | 5 | 5 | 2 | |
| Fort Gaines CCD | 369 | 68 | 109 | 41 | 38 | 41 | 32 | 13 | 27 | |
| Fort Gaines city (part) | 145 | 37 | 28 | 15 | 20 | 12 | 11 | 5 | 17 | |
| Clayton County | 45 161 | 2 708 | 2 959 | 1 864 | 1 430 | 2 402 | 9 099 | 10 368 | 14 331 | |
| College Park CCD | 1 089 | 68 | 40 | 40 | 63 | 42 | 203 | 300 | 333 | |
| College Park city (part) | 13 | - | - | 2 | - | - | - | 11 | - | |
| Forest Park city (part) | - | - | - | - | - | - | - | - | - | |
| Forest Park-Morrow CCD | 15 074 | 1 395 | 1 520 | 799 | 623 | 1 215 | 3 545 | 3 047 | 2 930 | |
| Conley CDP | 1 000 | 152 | 79 | 60 | 13 | 59 | 372 | 191 | 74 | |
| Forest Park city (part) | 3 604 | 473 | 453 | 192 | 245 | 402 | 986 | 496 | 357 | |
| Lake City city | 595 | 90 | 110 | 25 | 31 | 41 | 125 | 113 | 60 | |
| Morrow city | 863 | 110 | 160 | 50 | 25 | 62 | 145 | 102 | 209 | |
| Jonesboro CCD | 14 817 | 648 | 717 | 623 | 343 | 553 | 2 215 | 3 038 | 6 680 | |
| Bonanza CDP | 797 | 61 | 34 | 53 | 6 | 49 | 305 | 150 | 139 | |
| Irondale CDP | 1 794 | 57 | 19 | 9 | 8 | 38 | 358 | 551 | 754 | |
| Jonesboro city | 685 | 152 | 102 | 43 | 43 | 71 | 159 | 59 | 56 | |
| Lovejoy city | 35 | - | 9 | 2 | 4 | - | 2 | 7 | 11 | |
| Riverdale CCD | 14 181 | 597 | 682 | 402 | 401 | 592 | 3 136 | 3 983 | 4 388 | |
| Riverdale city | 1 995 | 152 | 93 | 46 | 59 | 30 | 563 | 460 | 592 | |
| Clinch County | 1 031 | 183 | 215 | 140 | 81 | 126 | 161 | 53 | 72 | |
| Fargo CCD | 267 | 59 | 72 | 38 | 10 | 32 | 30 | 7 | 19 | |
| Du Pont town (part) | - | - | - | - | - | - | - | - | - | |
| Fargo city | 80 | 15 | 19 | 16 | 7 | 13 | 8 | - | 2 | |
| Homerville city (part) | 94 | 19 | 35 | 4 | 3 | 7 | 14 | - | 12 | |
| Homerville CCD | 764 | 124 | 143 | 102 | 71 | 94 | 131 | 46 | 53 | |
| Argyle town | 28 | 8 | 10 | 2 | 2 | 6 | - | - | - | |
| Du Pont town (part) | 27 | 2 | 11 | 2 | 6 | - | 2 | 2 | 2 | |
| Homerville city (part) | 274 | 52 | 58 | 37 | 21 | 29 | 38 | 14 | 25 | |
| Cobb County | 142 790 | 4 390 | 8 102 | 6 222 | 4 018 | 3 535 | 11 930 | 19 336 | 85 257 | |
| Acworth-Kennesaw CCD | 37 105 | 446 | 1 322 | 1 215 | 735 | 585 | 2 115 | 4 854 | 25 833 | |
| Acworth city | 3 709 | 108 | 195 | 127 | 101 | 119 | 323 | 754 | 1 982 | |
| Kennesaw city | 5 937 | 78 | 210 | 145 | 30 | 153 | 706 | 1 092 | 3 523 | |
| Marietta city (part) | 338 | - | - | 7 | 8 | - | 22 | - | 301 | |
| Austell CCD | 7 089 | 408 | 577 | 318 | 246 | 236 | 836 | 1 513 | 2 955 | |
| Austell city (part) | 1 047 | 51 | 38 | 50 | 96 | 105 | 151 | 157 | 399 | |
| Mableton CDP (part) | 341 | 25 | 12 | 47 | - | 26 | 21 | 19 | 191 | |
| Powder Springs city (part) | - | - | - | - | - | - | - | - | - | |
| Fair Oaks CCD | 3 735 | 374 | 489 | 222 | 161 | 138 | 681 | 691 | 979 | |
| Fair Oaks CDP (part) | 551 | 93 | 68 | 43 | 40 | 7 | 124 | 104 | 72 | |
| Marietta city (part) | - | - | - | - | - | - | - | - | - | |
| Smyrna city (part) | 33 | - | - | - | - | 9 | 24 | - | - | |
| Mableton CCD | 9 050 | 792 | 901 | 422 | 278 | 331 | 1 215 | 1 623 | 3 488 | |
| Austell city (part) | 105 | 26 | 10 | - | - | 27 | 10 | 24 | 8 | |
| Mableton CDP (part) | 6 991 | 688 | 816 | 402 | 244 | 272 | 1 022 | 1 043 | 2 504 | |
| Smyrna city (part) | 296 | 10 | - | - | 8 | - | 8 | 9 | 261 | |
| Marietta CCD | 20 378 | 902 | 1 777 | 1 187 | 908 | 640 | 2 145 | 2 908 | 9 911 | |
| Fair Oaks CDP (part) | 121 | 51 | 16 | - | 9 | 7 | 23 | 15 | - | |
| Marietta city (part) | 7 846 | 244 | 584 | 397 | 368 | 325 | 1 001 | 1 050 | 3 877 | |
| Northeast Cobb CCD | 41 429 | 360 | 1 320 | 1 652 | 986 | 857 | 2 272 | 3 657 | 30 325 | |
| Marietta city (part) | - | - | - | - | - | - | - | - | - | |
| Smyrna city (part) | - | - | - | - | - | - | - | - | - | |
| Powder Springs CCD | 8 847 | 384 | 480 | 354 | 160 | 287 | 967 | 1 765 | 4 450 | |
| Austell city (part) | 9 | - | - | - | - | - | 9 | - | - | |
| Powder Springs city (part) | 3 339 | 121 | 147 | 101 | 91 | 106 | 316 | 668 | 1 789 | |
| Smyrna CCD | 11 165 | 649 | 1 001 | 604 | 442 | 341 | 1 387 | 1 878 | 4 863 | |
| Mableton CDP (part) | 205 | - | 7 | - | 9 | - | 9 | 84 | 96 | |
| Marietta city (part) | - | - | - | - | - | - | - | - | - | |
| Smyrna city (part) | 6 685 | 330 | 523 | 381 | 266 | 232 | 913 | 1 147 | 2 893 | |
| Vinings CCD | 3 992 | 75 | 235 | 248 | 102 | 120 | 312 | 447 | 2 453 | |
| Mableton CDP (part) | - | - | - | - | - | - | - | - | - | |
| Smyrna city (part) | 1 012 | 30 | 29 | 54 | 19 | 9 | 40 | 181 | 650 | |
| Vinings CDP | 1 096 | 9 | 28 | 58 | 34 | 67 | 64 | 47 | 789 | |
| Coffee County | 5 080 | 648 | 736 | 521 | 546 | 438 | 830 | 631 | 730 | |
| Ambrose CCD | 762 | 59 | 97 | 35 | 80 | 71 | 64 | 134 | 222 | |
| Ambrose city | 50 | 13 | 18 | 4 | 3 | 5 | 2 | - | 5 | |
| Broxton CCD | 446 | 89 | 71 | 45 | 33 | 63 | 57 | 38 | 50 | |
| Broxton city | 201 | 44 | 42 | 40 | 10 | 25 | 26 | 6 | 8 | |
| Douglas CCD | 3 268 | 411 | 451 | 353 | 396 | 266 | 592 | 410 | 389 | |
| Douglas city | 1 941 | 182 | 298 | 234 | 243 | 166 | 298 | 293 | 227 | |
| Nicholls CCD | 255 | 61 | 45 | 26 | 18 | 8 | 52 | 18 | 27 | |
| Nicholls city | 113 | 41 | 27 | 10 | 7 | 8 | 15 | - | 5 | |
| West Green CCD | 349 | 28 | 72 | 62 | 19 | 30 | 65 | 31 | 42 | |

Table 27. Selected Monthly Owner Costs: 2000—Con.

[Data based on a sample (except Tables 65-68). For information on confidentiality protection, coverage, sampling error, and nonsampling error, see Appendix G. For location of definitions, see "How to Use This Census Report"]

| State County County Subdivision Place | Specified owner- occupied housing units | Selected monthly owner costs | | | | | | | | |
|--|---|------------------------------|----------------------|----------------------|----------------------|----------------------|----------------------|----------------------|--------------------|--|
| | | Less than \$200 | \$200 to \$299 | \$300 to \$399 | \$400 to \$499 | \$500 to \$599 | \$600 to \$799 | \$800 to \$999 | \$1,000 or more | |
| Colquitt County | 6 037 | 917 | 1 038 | 628 | 505 | 574 | 955 | 576 | 844 | |
| Berlin-Ellenton CCD | 374 | 97 | 89 | 48 | 32 | 22 | 44 | 34 | 8 | |
| Berlin town | 94 | 27 | 31 | 9 | 7 | 7 | 5 | 6 | 2 | |
| Ellenton town | 44 | 23 | 9 | 2 | 4 | 2 | 2 | - | 2 | |
| Doerun CCD | 460 | 99 | 100 | 52 | 51 | 43 | 35 | 36 | 44 | |
| Doerun city | 195 | 47 | 39 | 34 | 20 | 11 | 21 | 5 | 18 | |
| Funston CCD | 676 | 84 | 97 | 84 | 63 | 62 | 134 | 63 | 89 | |
| Funston town | 84 | 17 | 15 | 8 | 13 | 4 | 16 | 4 | 7 | |
| Moultrie city (part) | 73 | 11 | 17 | - | 18 | - | 18 | - | 9 | |
| Moultrie CCD | 4 046 | 553 | 714 | 396 | 308 | 426 | 627 | 381 | 641 | |
| Moultrie city (part) | 2 427 | 350 | 407 | 245 | 231 | 314 | 321 | 166 | 393 | |
| Riverside town | 4 | 4 | - | - | - | - | - | - | - | |
| Norman Park CCD | 481 | 84 | 38 | 48 | 51 | 21 | 115 | 62 | 62 | |
| Norman Park city | 148 | 17 | 26 | 13 | 22 | 15 | 26 | 19 | 10 | |
| Omega city (part) | - | - | - | - | - | - | - | - | - | |
| Columbia County | 21 453 | 724 | 1 286 | 1 123 | 646 | 721 | 2 632 | 3 870 | 10 451 | |
| Appling CCD | 1 007 | 54 | 130 | 86 | 31 | 41 | 107 | 162 | 396 | |
| Evans CCD | 17 469 | 474 | 842 | 870 | 470 | 498 | 1 948 | 3 092 | 9 275 | |
| Evans CDP | 4 417 | 150 | 198 | 235 | 108 | 132 | 658 | 1 055 | 1 881 | |
| Martinez CDP | 7 609 | 207 | 429 | 405 | 230 | 253 | 1 020 | 1 639 | 3 426 | |
| Harlem CCD | 2 977 | 196 | 314 | 167 | 145 | 182 | 577 | 616 | 780 | |
| Grovetown city | 892 | 50 | 67 | 19 | 19 | 37 | 251 | 224 | 225 | |
| Harlem city | 430 | 43 | 60 | 32 | 37 | 43 | 83 | 77 | 55 | |
| Cook County | 2 433 | 444 | 382 | 238 | 214 | 240 | 353 | 333 | 229 | |
| Adel-Sparks CCD | 2 126 | 403 | 329 | 200 | 185 | 198 | 305 | 314 | 192 | |
| Adel city | 1 067 | 198 | 147 | 120 | 111 | 122 | 172 | 129 | 68 | |
| Cecil town | 42 | 8 | 8 | 10 | 3 | 2 | 8 | - | 3 | |
| Sparks town | 251 | 49 | 49 | 29 | 21 | 23 | 38 | 19 | 23 | |
| Lenox CCD | 307 | 41 | 53 | 38 | 29 | 42 | 48 | 19 | 37 | |
| Lenox town | 148 | 35 | 30 | 23 | 14 | 16 | 18 | 6 | 6 | |
| Coweta County | 21 029 | 886 | 1 388 | 1 009 | 642 | 656 | 2 907 | 4 337 | 9 204 | |
| Grantville CCD | 809 | 88 | 127 | 25 | 69 | 92 | 208 | 118 | 82 | |
| Corinth town (part) | - | - | - | - | - | - | - | - | - | |
| Grantville city | 313 | 51 | 48 | 11 | 29 | 21 | 83 | 47 | 23 | |
| Moreland CCD | 713 | 34 | 110 | 60 | 31 | 29 | 131 | 91 | 227 | |
| Moreland town | 111 | 11 | 24 | 18 | 9 | 2 | 22 | 16 | 9 | |
| Newnan CCD | 16 419 | 669 | 953 | 814 | 449 | 415 | 2 063 | 3 253 | 7 803 | |
| East Newnan CDP | 295 | 84 | 8 | 19 | 18 | 15 | 98 | 23 | 30 | |
| Newnan city | 2 649 | 187 | 254 | 193 | 157 | 98 | 291 | 419 | 1 050 | |
| Palmetto city (part) | 62 | - | - | 7 | - | 8 | 12 | 21 | 7 | |
| Sharpsburg town (part) | - | - | - | - | - | - | - | - | - | |
| Senoia CCD | 3 088 | 95 | 198 | 110 | 93 | 120 | 505 | 875 | 1 092 | |
| Haralson town (part) | 29 | - | 5 | - | 5 | - | 14 | 2 | 3 | |
| Senoia city | 471 | 8 | 39 | 16 | 14 | 19 | 80 | 93 | 202 | |
| Sharpsburg town (part) | 85 | 10 | 3 | 2 | 7 | 6 | 16 | 22 | 19 | |
| Turin town | 43 | 3 | - | 15 | 3 | 10 | 3 | 1 | 8 | |
| Crawford County | 1 575 | 175 | 232 | 120 | 80 | 59 | 416 | 250 | 243 | |
| Roberta CCD | 559 | 101 | 97 | 78 | 42 | 26 | 108 | 42 | 65 | |
| Roberta city | 158 | 28 | 27 | 32 | 13 | - | 21 | 11 | 26 | |
| Zenith CCD | 1 016 | 74 | 135 | 42 | 38 | 33 | 308 | 208 | 178 | |
| Crisp County | 3 321 | 442 | 601 | 350 | 286 | 277 | 515 | 373 | 477 | |
| Arabi CCD | 231 | 31 | 38 | 35 | 11 | 5 | 36 | 49 | 26 | |
| Arabi town | 90 | 24 | 19 | 18 | 11 | 8 | 8 | 3 | 2 | |
| Cordele CCD | 3 090 | 411 | 563 | 315 | 275 | 272 | 479 | 324 | 451 | |
| Cordele city | 1 578 | 242 | 309 | 189 | 164 | 136 | 262 | 134 | 142 | |
| Dade County | 2 889 | 490 | 539 | 191 | 206 | 188 | 523 | 381 | 371 | |
| Lookout Mountain CCD | 611 | 105 | 86 | 53 | 61 | 28 | 85 | 91 | 102 | |
| Sand Mountain CCD | 685 | 143 | 187 | 45 | 53 | 34 | 91 | 74 | 58 | |
| Valley CCD | 1 593 | 242 | 266 | 93 | 92 | 126 | 347 | 216 | 211 | |
| Trenton city | 480 | 79 | 95 | 46 | 40 | 40 | 100 | 39 | 41 | |
| Dawson County | 3 376 | 205 | 198 | 216 | 195 | 126 | 443 | 473 | 1 520 | |
| Dawsonville CCD | 1 019 | 95 | 88 | 79 | 105 | 22 | 102 | 115 | 413 | |
| Dawsonville city | 77 | 13 | 15 | 2 | 9 | 5 | - | 2 | 31 | |
| Juno CCD | 2 357 | 110 | 110 | 137 | 90 | 104 | 341 | 358 | 1 107 | |
| Decatur County | 4 822 | 873 | 788 | 453 | 484 | 467 | 722 | 399 | 636 | |
| Attapulgus CCD | 415 | 139 | 72 | 46 | 30 | 38 | 41 | 31 | 18 | |
| Attapulgus city | 84 | 26 | 20 | 9 | 7 | 6 | 10 | - | 6 | |
| Bainbridge CCD | 3 074 | 459 | 451 | 285 | 368 | 317 | 505 | 277 | 412 | |
| Bainbridge city (part) | 2 408 | 410 | 317 | 209 | 308 | 273 | 380 | 219 | 292 | |
| Brinson CCD | 341 | 99 | 67 | 36 | 21 | 25 | 41 | 19 | 33 | |
| Brinson town | 57 | 13 | 9 | 15 | 3 | 7 | 3 | 3 | 4 | |
| Climax CCD | 608 | 85 | 120 | 31 | 43 | 54 | 101 | 62 | 112 | |
| Bainbridge city (part) | 23 | - | - | - | - | - | - | 7 | 16 | |
| Climax city | 72 | 22 | 9 | 8 | 11 | 2 | 13 | 5 | 2 | |
| Faceville CCD | 384 | 91 | 78 | 55 | 22 | 33 | 34 | 10 | 61 | |
| DeKalb County | 134 885 | 4 149 | 7 575 | 6 651 | 5 147 | 4 902 | 15 179 | 22 357 | 68 925 | |
| Atlanta-Decatur CCD | 73 334 | 2 443 | 3 903 | 3 585 | 2 963 | 2 945 | 9 722 | 13 144 | 34 629 | |
| Atlanta city (part) | 6 306 | 335 | 483 | 419 | 386 | 255 | 703 | 754 | 2 971 | |
| Avondale Estates city | 1 003 | 19 | 66 | 92 | 82 | 23 | 59 | 118 | 544 | |
| Belvedere Park CDP | 3 651 | 264 | 137 | 188 | 229 | 243 | 1 025 | 757 | 808 | |
| Candler-McAfee CDP | 5 673 | 208 | 287 | 269 | 303 | 394 | 1 466 | 1 077 | 1 669 | |
| Clarkston city | 437 | 16 | 51 | 16 | 9 | - | 101 | 87 | 157 | |
| Decatur city | 4 218 | 48 | 109 | 238 | 238 | 132 | 412 | 448 | 2 593 | |
| Druid Hills CDP | 2 278 | 53 | 142 | 166 | 140 | 101 | 121 | 100 | 1 455 | |
| Gresham Park CDP | 1 755 | 70 | 135 | 73 | 114 | 146 | 488 | 340 | 389 | |
| North Decatur CDP (part) | 3 660 | 249 | 364 | 332 | 223 | 86 | 298 | 426 | 1 682 | |
| North Druid Hills CDP | 3 177 | 91 | 280 | 231 | 219 | 101 | 242 | 295 | 1 718 | |
| Panthersville CDP | 1 834 | 78 | 60 | 126 | 57 | 124 | 326 | 393 | 670 | |
| Pine Lake city (part) | - | - | - | - | - | - | - | - | - | |
| Redan CDP (part) | 3 290 | 15 | 39 | 63 | 47 | 32 | 339 | 710 | 2 045 | |

Table 27. Selected Monthly Owner Costs: 2000—Con.

[Data based on a sample (except Tables 65-68). For information on confidentiality protection, coverage, sampling error, and nonsampling error, see Appendix G. For location of definitions, see "How to Use This Census Report"]

| State County County Subdivision Place | Specified owner- occupied housing units | Selected monthly owner costs | | | | | | | | |
|--|---|------------------------------|----------------------|----------------------|----------------------|----------------------|----------------------|----------------------|--------------------|--|
| | | Less than \$200 | \$200 to \$299 | \$300 to \$399 | \$400 to \$499 | \$500 to \$599 | \$600 to \$799 | \$800 to \$999 | \$1,000 or more | |
| DeKalb County—Con. | | | | | | | | | | |
| Atlanta-Decatur CCD—Con. | | | | | | | | | | |
| Scottsdale CDP | 1 435 | 178 | 162 | 43 | 78 | 72 | 232 | 178 | 492 | |
| Tucker CDP (part) | 515 | 45 | 64 | 26 | - | 32 | 87 | 106 | 155 | |
| Chamblee-Doraville CCD | 21 838 | 523 | 1 415 | 1 410 | 1 058 | 697 | 1 363 | 2 118 | 13 254 | |
| Chamblee city | 894 | 30 | 98 | 118 | 28 | 34 | 32 | 155 | 399 | |
| Doraville city | 1 478 | 157 | 190 | 87 | 44 | 43 | 194 | 357 | 406 | |
| Dunwoody CDP | 8 637 | 31 | 294 | 563 | 536 | 372 | 408 | 469 | 5 964 | |
| North Atlanta CDP | 5 300 | 103 | 406 | 371 | 210 | 174 | 298 | 400 | 3 338 | |
| Lithonia CCD | 18 614 | 290 | 510 | 338 | 188 | 290 | 2 033 | 4 330 | 10 635 | |
| Lithonia city | 235 | 31 | 32 | 17 | 11 | 5 | 66 | 32 | 41 | |
| Redan CDP (part) | 5 150 | 43 | 18 | 86 | 19 | 87 | 971 | 1 856 | 2 070 | |
| Stone Mountain CCD | 6 849 | 215 | 354 | 204 | 175 | 319 | 1 019 | 1 299 | 3 264 | |
| Pine Lake city (part) | 157 | 11 | 24 | 8 | 13 | 20 | 31 | 28 | 22 | |
| Stone Mountain city | 1 254 | 33 | 60 | 37 | 28 | 34 | 252 | 390 | 420 | |
| Tucker CCD | 14 250 | 678 | 1 393 | 1 114 | 763 | 651 | 1 042 | 1 466 | 7 143 | |
| North Decatur CDP (part) | 196 | 5 | 10 | 32 | 22 | - | - | 17 | 110 | |
| Tucker CDP (part) | 6 895 | 429 | 757 | 485 | 305 | 300 | 559 | 770 | 3 290 | |
| Dodge County | | | | | | | | | | |
| Chauncey CCD | 3 032 | 683 | 635 | 197 | 237 | 369 | 307 | 255 | 349 | |
| Chauncey town | 334 | 83 | 75 | 33 | 27 | 36 | 40 | 18 | 22 | |
| Milan town (part) | 51 | 8 | 10 | 3 | 11 | 7 | 4 | 6 | 2 | |
| Chester CCD | 111 | 25 | 23 | 9 | - | 16 | 26 | 8 | 4 | |
| Chester town | 315 | 59 | 78 | 16 | 33 | 31 | 51 | 17 | 30 | |
| Chester town | 62 | 16 | 15 | 3 | 2 | 14 | 10 | - | 2 | |
| Eastman CCD | 2 123 | 453 | 435 | 137 | 147 | 285 | 181 | 192 | 293 | |
| Eastman city | 985 | 190 | 226 | 88 | 64 | 182 | 64 | 61 | 110 | |
| Rhine CCD | 260 | 88 | 47 | 11 | 30 | 17 | 35 | 28 | 4 | |
| Rhine town | 94 | 25 | 29 | 11 | 6 | 5 | 9 | 7 | 2 | |
| Dooly County | | | | | | | | | | |
| Byromville CCD | 1 646 | 253 | 286 | 239 | 139 | 161 | 209 | 139 | 220 | |
| Byromville town | 219 | 53 | 39 | 20 | 12 | 20 | 31 | 16 | 28 | |
| Dooling town | 57 | 15 | 9 | 17 | 4 | 4 | 6 | - | 2 | |
| Lilly city | 12 | 6 | 2 | 1 | - | - | 3 | - | - | |
| Lilly city | 31 | 6 | 8 | - | 3 | 9 | - | - | 5 | |
| Unadilla CCD | 621 | 83 | 101 | 128 | 56 | 67 | 62 | 36 | 88 | |
| Pinehurst city | 85 | 14 | 18 | 17 | 8 | 6 | - | 4 | 18 | |
| Unadilla city | 300 | 56 | 51 | 77 | 17 | 30 | 29 | 10 | 30 | |
| Vienna CCD | 806 | 117 | 146 | 91 | 71 | 74 | 116 | 87 | 104 | |
| Vienna city | 429 | 77 | 64 | 61 | 43 | 39 | 70 | 32 | 43 | |
| Dougherty County | | | | | | | | | | |
| East Dougherty CCD | 16 052 | 869 | 2 025 | 1 427 | 1 483 | 1 517 | 2 865 | 2 140 | 3 726 | |
| Albany city (part) | 4 627 | 388 | 624 | 453 | 506 | 588 | 867 | 620 | 581 | |
| Putney CDP | 2 299 | 267 | 349 | 296 | 304 | 329 | 351 | 255 | 148 | |
| West Dougherty CCD | 722 | 44 | 111 | 67 | 31 | 51 | 227 | 125 | 66 | |
| Albany city (part) | 11 425 | 481 | 1 401 | 974 | 977 | 929 | 1 998 | 1 520 | 3 145 | |
| Albany city (part) | 9 893 | 437 | 1 201 | 828 | 892 | 815 | 1 802 | 1 340 | 2 578 | |
| Douglas County | | | | | | | | | | |
| Bill Arp CCD | 21 113 | 915 | 1 552 | 1 024 | 796 | 868 | 3 549 | 4 257 | 8 152 | |
| Douglasville city (part) | 7 741 | 195 | 454 | 264 | 280 | 266 | 1 351 | 1 649 | 3 282 | |
| Fairplay CCD | 1 173 | - | 9 | 53 | 17 | 10 | 69 | 95 | 920 | |
| Lithia Springs-Douglasville CCD | 1 347 | 67 | 46 | 82 | 36 | 94 | 168 | 292 | 562 | |
| Austell city (part) | 10 905 | 622 | 891 | 626 | 418 | 434 | 1 848 | 2 189 | 3 877 | |
| Douglasville city (part) | 3 | - | - | - | 3 | - | - | - | - | |
| Lithia Springs city | 2 487 | 132 | 151 | 132 | 71 | 106 | 405 | 539 | 951 | |
| Winston CCD | 577 | 108 | 78 | 33 | 39 | 40 | 94 | 66 | 119 | |
| Douglasville city (part) | 1 120 | 31 | 161 | 52 | 62 | 74 | 182 | 127 | 431 | |
| Villa Rica city (part) | 17 | - | 9 | - | - | 8 | - | - | - | |
| Villa Rica city (part) | 47 | 6 | - | - | - | 7 | 9 | 8 | 17 | |
| Early County | | | | | | | | | | |
| Blakely CCD | 1 869 | 335 | 382 | 234 | 140 | 190 | 292 | 101 | 195 | |
| Damascus CCD | 1 232 | 221 | 242 | 157 | 89 | 147 | 182 | 60 | 134 | |
| Arlington city (part) | 852 | 166 | 191 | 117 | 64 | 98 | 127 | 47 | 42 | |
| Damascus town | 279 | 46 | 44 | 33 | 17 | 31 | 56 | 24 | 28 | |
| Jakin CCD | 68 | 6 | 14 | 8 | 11 | 10 | 13 | 3 | 3 | |
| Jakin city | 45 | 8 | 10 | 8 | 3 | 2 | 10 | 2 | 2 | |
| East Echols CCD | 358 | 68 | 96 | 44 | 34 | 12 | 54 | 17 | 33 | |
| West Echols CCD | 31 | 5 | 4 | 3 | 4 | 2 | 9 | - | 4 | |
| Echols County | | | | | | | | | | |
| East Echols CCD | 321 | 65 | 82 | 66 | 30 | - | 44 | 17 | 17 | |
| West Echols CCD | 149 | 30 | 49 | 23 | 18 | - | 24 | 5 | - | |
| West Echols CCD | 172 | 35 | 33 | 43 | 12 | - | 20 | 12 | 17 | |
| Effingham County | | | | | | | | | | |
| Guyton-Springfield CCD | 6 465 | 358 | 884 | 401 | 317 | 246 | 886 | 1 179 | 2 194 | |
| Guyton city | 1 868 | 154 | 278 | 155 | 65 | 80 | 277 | 323 | 536 | |
| Springfield city | 170 | 15 | 31 | 11 | 13 | 14 | 39 | 29 | 18 | |
| Rincon CCD | 378 | 16 | 71 | 48 | 25 | 21 | 84 | 42 | 71 | |
| Rincon city | 4 147 | 161 | 520 | 217 | 216 | 120 | 550 | 772 | 1 591 | |
| Shawnee CCD | 818 | 41 | 57 | 70 | 44 | 73 | 155 | 149 | 229 | |
| Shawnee city | 450 | 43 | 86 | 29 | 36 | 46 | 59 | 84 | 67 | |
| Elbert County | | | | | | | | | | |
| Bowman CCD | 3 333 | 733 | 681 | 253 | 275 | 294 | 481 | 268 | 348 | |
| Bowman city | 437 | 109 | 103 | 25 | 27 | 44 | 58 | 29 | 42 | |
| Coldwater Creek CCD | 185 | 29 | 51 | 16 | 19 | 24 | 13 | 4 | 29 | |
| Elberton CCD | 305 | 74 | 42 | 37 | 45 | 11 | 31 | 36 | 29 | |
| Elberton city | 2 591 | 550 | 536 | 191 | 203 | 239 | 392 | 203 | 277 | |
| Elberton city | 972 | 190 | 216 | 59 | 53 | 89 | 211 | 60 | 94 | |
| Emanuel County | | | | | | | | | | |
| Adrian CCD | 3 422 | 577 | 741 | 425 | 306 | 324 | 551 | 250 | 248 | |
| Oak Park CCD | 194 | 26 | 60 | 34 | 33 | 10 | 7 | 11 | 13 | |
| Summertown CCD | 58 | 20 | 10 | 4 | 7 | 4 | 7 | 6 | - | |
| Summertown town | 145 | 38 | 42 | 16 | 7 | 1 | 37 | 1 | 3 | |
| Summertown town | 66 | 18 | 13 | 10 | - | 1 | 20 | 1 | 3 | |
| Swainsboro CCD | 335 | 71 | 70 | 40 | 68 | 12 | 29 | 29 | 16 | |
| Swainsboro city | 27 | 6 | 2 | 4 | - | 8 | 7 | - | - | |
| Nunez town | 2 127 | 279 | 438 | 253 | 156 | 257 | 381 | 179 | 184 | |
| Oak Park town (part) | 28 | 10 | 9 | 2 | - | 2 | 2 | - | 3 | |
| Oak Park town (part) | 3 | - | - | - | - | - | 3 | - | - | |
| Swainsboro city | 1 285 | 186 | 280 | 195 | 79 | 150 | 233 | 69 | 93 | |

Table 27. Selected Monthly Owner Costs: 2000—Con.

[Data based on a sample (except Tables 65-68). For information on confidentiality protection, coverage, sampling error, and nonsampling error, see Appendix G. For location of definitions, see "How to Use This Census Report"]

| State County County Subdivision Place | Specified owner- occupied housing units | Selected monthly owner costs | | | | | | | | |
|--|---|------------------------------|----------------------|----------------------|----------------------|----------------------|----------------------|----------------------|--------------------|--|
| | | Less than \$200 | \$200 to \$299 | \$300 to \$399 | \$400 to \$499 | \$500 to \$599 | \$600 to \$799 | \$800 to \$999 | \$1,000 or more | |
| Emanuel County—Con. | | | | | | | | | | |
| Twin City CCD | 621 | 163 | 131 | 82 | 42 | 44 | 97 | 30 | 32 | |
| Garfield town | 33 | 12 | 10 | 6 | - | - | - | 5 | - | |
| Oak Park town (part) | 4 | - | 3 | - | 1 | - | - | - | - | |
| Stillmore town | 77 | 24 | 11 | 8 | 6 | 9 | 11 | 8 | - | |
| Twin City city | 228 | 44 | 61 | 38 | 26 | 15 | 29 | 4 | 11 | |
| Evans County | | | | | | | | | | |
| Canoochee CCD | 219 | 37 | 34 | - | 8 | 7 | 54 | 44 | 35 | |
| Claxton CCD | 1 079 | 163 | 231 | 127 | 103 | 49 | 198 | 97 | 111 | |
| Bellville city | 45 | 13 | 7 | 4 | 4 | 5 | 12 | - | - | |
| Claxton city | 441 | 76 | 114 | 54 | 39 | 21 | 84 | 31 | 22 | |
| Daisy city | 25 | 6 | 6 | 2 | 2 | - | 3 | - | 6 | |
| Hagan city | 121 | 12 | 24 | 16 | 16 | 6 | 20 | 10 | 17 | |
| Fannin County | | | | | | | | | | |
| Blue Ridge CCD | 1 230 | 251 | 280 | 95 | 80 | 71 | 201 | 119 | 133 | |
| Blue Ridge city | 239 | 53 | 57 | 29 | 21 | 17 | 37 | 15 | 10 | |
| Higdon-Mobile CCD | 364 | 85 | 104 | 22 | 33 | 4 | 13 | 53 | 50 | |
| McCaysville CCD | 1 409 | 345 | 345 | 97 | 100 | 94 | 204 | 97 | 127 | |
| McCaysville city | 288 | 89 | 66 | 15 | 32 | 23 | 44 | 10 | 9 | |
| Mineral Bluff CCD | 621 | 139 | 107 | 43 | 40 | 61 | 95 | 47 | 89 | |
| Morganton CCD | 954 | 194 | 199 | 59 | 64 | 89 | 129 | 63 | 157 | |
| Morganton town | 77 | 27 | 3 | 2 | 3 | 9 | 14 | 5 | 14 | |
| Fayette County | | | | | | | | | | |
| Brooks CCD | 1 925 | 64 | 83 | 129 | 107 | 41 | 115 | 240 | 1 213 | |
| Brooks town | 137 | 20 | 13 | 12 | 2 | - | 15 | 13 | 62 | |
| Woolsey town | 21 | 2 | 4 | 5 | 2 | - | 2 | 2 | 4 | |
| Fayetteville CCD | 10 694 | 337 | 614 | 582 | 367 | 221 | 672 | 1 203 | 6 698 | |
| Fayetteville city (part) | 2 820 | 222 | 254 | 159 | 39 | 53 | 168 | 408 | 1 517 | |
| Tyrone CCD | 11 754 | 121 | 453 | 359 | 342 | 231 | 649 | 916 | 8 683 | |
| Fayetteville city (part) | 203 | - | - | - | 8 | - | - | 18 | 177 | |
| Peachtree City city | 8 485 | 66 | 271 | 208 | 249 | 143 | 530 | 698 | 6 320 | |
| Tyrone town | 1 083 | 15 | 100 | 82 | 44 | 34 | 34 | 144 | 630 | |
| Floyd County | | | | | | | | | | |
| Armuchee CCD | 1 681 | 153 | 255 | 198 | 34 | 104 | 232 | 292 | 413 | |
| Rome city (part) | 42 | - | - | - | - | - | - | 25 | 17 | |
| Cave Spring CCD | 848 | 137 | 155 | 84 | 62 | 59 | 137 | 108 | 106 | |
| Cave Spring city | 248 | 36 | 54 | 45 | 19 | 17 | 24 | 34 | 19 | |
| Rome CCD | 14 791 | 1 799 | 2 148 | 1 305 | 1 003 | 1 234 | 2 643 | 1 593 | 3 066 | |
| Lindale CDP | 1 034 | 193 | 257 | 52 | 36 | 94 | 187 | 65 | 150 | |
| Rome city (part) | 6 615 | 782 | 794 | 776 | 488 | 547 | 1 023 | 723 | 1 482 | |
| Shannon CCD | 858 | 155 | 165 | 41 | 55 | 137 | 155 | 48 | 102 | |
| Shannon CDP | 557 | 98 | 144 | 22 | 34 | 63 | 111 | 28 | 57 | |
| Forsyth County | | | | | | | | | | |
| Big Creek CCD | 7 685 | 42 | 195 | 204 | 102 | 49 | 246 | 425 | 6 422 | |
| Chestatee CCD | 2 151 | 64 | 191 | 147 | 75 | 71 | 297 | 311 | 995 | |
| Cumming CCD | 14 085 | 299 | 773 | 628 | 490 | 453 | 1 187 | 1 640 | 8 615 | |
| Cumming city | 667 | 17 | 119 | 39 | 7 | 23 | 94 | 56 | 312 | |
| Silver City CCD | 2 366 | 73 | 124 | 141 | 38 | 19 | 177 | 402 | 1 392 | |
| Franklin County | | | | | | | | | | |
| Carnesville CCD | 591 | 103 | 85 | 49 | 33 | 56 | 103 | 51 | 111 | |
| Carnesville city | 136 | 9 | 32 | - | 2 | 12 | 39 | 19 | 23 | |
| Lavonia CCD | 1 234 | 249 | 244 | 112 | 106 | 55 | 111 | 122 | 235 | |
| Gumlog CDP | 395 | 15 | 91 | 35 | 46 | 9 | 26 | 68 | 105 | |
| Lavonia city | 409 | 134 | 88 | 25 | 39 | 20 | 32 | 22 | 49 | |
| Martin town (part) | - | - | - | - | - | - | - | - | - | |
| Royston CCD | 792 | 172 | 158 | 72 | 54 | 55 | 157 | 68 | 56 | |
| Canon city (part) | 104 | 38 | 17 | 9 | 6 | 6 | 13 | 13 | 2 | |
| Franklin Springs city | 121 | 27 | 26 | 6 | 2 | 8 | 21 | 20 | 11 | |
| Royston city (part) | 341 | 81 | 77 | 20 | 27 | 24 | 57 | 22 | 33 | |
| Sandy Cross CCD | 343 | 48 | 82 | 21 | 7 | 62 | 51 | 34 | 38 | |
| Fulton County | | | | | | | | | | |
| Atlanta CCD | 75 624 | 2 930 | 6 469 | 6 508 | 5 631 | 5 836 | 13 623 | 14 625 | 89 811 | |
| Atlanta city (part) | 54 884 | 2 656 | 3 856 | 3 537 | 3 165 | 3 141 | 6 816 | 5 925 | 25 788 | |
| College Park city (part) | - | - | - | - | - | - | - | - | - | |
| East Point city (part) | 33 | - | - | - | - | - | 6 | 9 | 18 | |
| Hapeville city (part) | 1 067 | 95 | 197 | 45 | 38 | 79 | 283 | 181 | 149 | |
| Roswell city (part) | - | - | - | - | - | - | - | - | - | |
| Sandy Springs CDP (part) | 15 084 | 79 | 277 | 477 | 459 | 626 | 1 104 | 1 110 | 10 952 | |
| College Park CCD | 1 509 | 110 | 117 | 104 | 96 | 89 | 184 | 310 | 499 | |
| College Park city (part) | 1 441 | 110 | 117 | 97 | 96 | 89 | 155 | 284 | 493 | |
| East Point city (part) | 6 | - | - | - | - | - | - | - | 6 | |
| East Point CCD | 6 393 | 395 | 535 | 379 | 326 | 286 | 1 126 | 1 330 | 2 016 | |
| Atlanta city (part) | 18 | - | - | - | 18 | - | - | - | - | |
| College Park city (part) | - | - | - | - | - | - | - | - | - | |
| East Point city (part) | 6 047 | 377 | 504 | 333 | 300 | 260 | 1 074 | 1 287 | 1 912 | |
| Hapeville city (part) | - | - | - | - | - | - | - | - | - | |
| Fairburn-Union City CCD | 9 496 | 445 | 508 | 331 | 258 | 362 | 1 494 | 2 329 | 3 769 | |
| College Park city (part) | 8 | - | - | - | 8 | - | - | - | - | |
| East Point city (part) | - | - | - | - | - | - | - | - | - | |
| Fairburn city | 1 089 | 65 | 131 | 44 | 37 | 72 | 158 | 249 | 333 | |
| Union City city | 1 326 | 132 | 107 | 135 | 50 | 114 | 285 | 190 | 313 | |
| Palmetto CCD | 1 371 | 164 | 136 | 127 | 62 | 57 | 214 | 193 | 418 | |
| Palmetto city (part) | 525 | 91 | 75 | 48 | 27 | 19 | 83 | 71 | 111 | |
| Roswell-Alpharetta CCD | 52 390 | 236 | 646 | 1 236 | 1 155 | 1 059 | 2 059 | 2 789 | 43 210 | |
| Alpharetta city | 7 818 | 50 | 150 | 246 | 174 | 169 | 361 | 539 | 6 129 | |
| Mountain Park city (part) | 172 | 3 | 12 | 6 | 5 | 8 | 34 | 16 | 88 | |
| Roswell city (part) | 18 918 | 102 | 286 | 564 | 700 | 493 | 884 | 1 274 | 14 615 | |
| Sandy Springs CDP (part) | - | - | - | - | - | - | - | - | - | |
| Gilmer County | | | | | | | | | | |
| Cartecay CCD | 617 | 140 | 42 | 40 | 14 | 15 | 140 | 85 | 141 | |
| Carters Lake CCD | 1 067 | 170 | 127 | 67 | 60 | 54 | 254 | 216 | 119 | |

Table 27. Selected Monthly Owner Costs: 2000—Con.

[Data based on a sample (except Tables 65-68). For information on confidentiality protection, coverage, sampling error, and nonsampling error, see Appendix G. For location of definitions, see "How to Use This Census Report"]

| State County County Subdivision Place | Specified owner- occupied housing units | Selected monthly owner costs | | | | | | | | |
|--|---|------------------------------|----------------------|----------------------|----------------------|----------------------|----------------------|----------------------|--------------------|---|
| | | Less than \$200 | \$200 to \$299 | \$300 to \$399 | \$400 to \$499 | \$500 to \$599 | \$600 to \$799 | \$800 to \$999 | \$1,000 or more | |
| Gilmer County—Con. | | | | | | | | | | |
| Carters Lake CCD—Con. | | | | | | | | | | |
| Ellijay city (part) | 1 | - | 1 | - | - | - | - | - | - | - |
| Cohutta CCD | 854 | 182 | 143 | 40 | 41 | 44 | 156 | 75 | 173 | |
| Ellijay CCD | 1 025 | 159 | 159 | 107 | 27 | 72 | 154 | 156 | 191 | |
| East Ellijay city | 89 | 26 | 26 | 8 | 5 | 3 | 12 | 2 | 7 | |
| Ellijay city (part) | 204 | 47 | 39 | 27 | 9 | 6 | 27 | 18 | 31 | |
| Rich Mountain CCD | 817 | 169 | 128 | 38 | 20 | 26 | 159 | 125 | 152 | |
| Glascock County | | | | | | | | | | |
| Glascock County | 349 | 85 | 71 | 34 | 41 | 25 | 38 | 20 | 35 | |
| Gibson CCD | 238 | 65 | 50 | 15 | 26 | 13 | 27 | 15 | 27 | |
| Gibson city | 121 | 36 | 26 | 13 | 12 | 6 | 9 | 3 | 16 | |
| Mitchell CCD | 111 | 20 | 21 | 19 | 15 | 12 | 11 | 5 | 8 | |
| Edge Hill city | 13 | - | 3 | 3 | 2 | 2 | 3 | - | - | |
| Mitchell town | 39 | 8 | 7 | 6 | 2 | 5 | 3 | 5 | 3 | |
| Glynn County | | | | | | | | | | |
| Glynn County | 13 895 | 1 095 | 1 671 | 1 193 | 838 | 945 | 2 038 | 1 660 | 4 455 | |
| Brunswick CCD | 5 372 | 810 | 910 | 472 | 381 | 443 | 857 | 722 | 777 | |
| Brunswick city | 2 453 | 440 | 433 | 291 | 187 | 186 | 366 | 262 | 288 | |
| Country Club Estates CDP (part) | 1 033 | 69 | 108 | 46 | 57 | 99 | 183 | 245 | 226 | |
| Dock Junction CDP (part) | 1 361 | 226 | 275 | 110 | 111 | 141 | 204 | 114 | 180 | |
| Everett CCD | 2 840 | 153 | 281 | 168 | 107 | 184 | 556 | 439 | 952 | |
| Country Club Estates CDP (part) | 308 | 8 | 40 | 59 | 8 | 7 | 38 | 34 | 114 | |
| Dock Junction CDP (part) | - | - | - | - | - | - | - | - | - | |
| St. Simons CCD | 4 359 | 33 | 325 | 385 | 268 | 229 | 427 | 335 | 2 357 | |
| St. Simons CDP | 3 954 | 33 | 321 | 385 | 256 | 226 | 401 | 329 | 2 003 | |
| Thalmann CCD | 1 324 | 99 | 155 | 168 | 82 | 89 | 198 | 164 | 369 | |
| Gordon County | | | | | | | | | | |
| Gordon County | 8 027 | 1 053 | 1 106 | 512 | 398 | 687 | 1 644 | 1 206 | 1 421 | |
| Calhoun CCD | 5 045 | 724 | 628 | 367 | 204 | 390 | 1 031 | 673 | 1 028 | |
| Calhoun city (part) | 1 663 | 211 | 208 | 118 | 59 | 86 | 289 | 176 | 516 | |
| Plainville city | 54 | 16 | 4 | - | 7 | 8 | 9 | 3 | 7 | |
| Resaca city (part) | 10 | 4 | 2 | 2 | 2 | - | - | - | - | |
| Fairmount CCD | 995 | 99 | 151 | 47 | 75 | 89 | 256 | 166 | 112 | |
| Fairmount city | 195 | 35 | 51 | 16 | 12 | 5 | 41 | 28 | 7 | |
| Red Bud CCD | 868 | 84 | 67 | 26 | 61 | 108 | 165 | 227 | 130 | |
| Ranger town | 10 | 3 | 2 | - | 3 | 2 | - | - | - | |
| Sugar Valley-Resaca CCD | 1 119 | 146 | 260 | 72 | 58 | 100 | 192 | 140 | 151 | |
| Calhoun city (part) | 69 | - | 20 | 8 | - | 18 | - | 8 | 15 | |
| Resaca city (part) | 104 | 19 | 25 | 2 | - | 16 | 24 | 10 | 8 | |
| Grady County | | | | | | | | | | |
| Grady County | 3 461 | 477 | 516 | 344 | 294 | 276 | 558 | 365 | 631 | |
| Cairo CCD | 2 598 | 313 | 377 | 274 | 226 | 225 | 432 | 261 | 490 | |
| Cairo city | 1 869 | 209 | 284 | 250 | 184 | 158 | 314 | 199 | 271 | |
| Calvary-Reno CCD | 211 | 40 | 30 | 13 | 6 | - | 33 | 21 | 68 | |
| Duncanville CCD | 59 | 6 | 6 | 12 | - | - | 7 | - | 28 | |
| Lime Sink CCD | 58 | 17 | 12 | - | 12 | - | 12 | 5 | - | |
| Spence CCD | 172 | 49 | 20 | 17 | 13 | 12 | 18 | 25 | 18 | |
| Whigham CCD | 363 | 52 | 71 | 28 | 37 | 39 | 56 | 53 | 27 | |
| Whigham city | 88 | 17 | 18 | 14 | 9 | 2 | 17 | 9 | 2 | |
| Greene County | | | | | | | | | | |
| Greene County | 2 776 | 386 | 351 | 305 | 232 | 183 | 322 | 218 | 779 | |
| Greensboro CCD | 1 481 | 135 | 172 | 157 | 81 | 95 | 152 | 115 | 574 | |
| Greensboro city | 549 | 83 | 135 | 76 | 53 | 30 | 70 | 31 | 71 | |
| Greshamville CCD | 194 | 16 | 18 | 29 | 42 | 11 | 22 | 22 | 34 | |
| Siloam CCD | 170 | 69 | 13 | 27 | 6 | 14 | 20 | 9 | 12 | |
| Siloam town | 68 | 18 | 6 | 27 | - | 6 | 2 | 4 | 5 | |
| Union Point CCD | 447 | 98 | 86 | 49 | 37 | 35 | 74 | 34 | 34 | |
| Union Point city | 331 | 85 | 69 | 35 | 25 | 19 | 49 | 24 | 25 | |
| White Plains CCD | 317 | 30 | 37 | 22 | 25 | 20 | 35 | 31 | 117 | |
| White Plains city | 45 | 12 | 5 | 8 | 4 | 5 | 4 | - | 7 | |
| Woodville CCD | 167 | 38 | 25 | 21 | 41 | 8 | 19 | 7 | 8 | |
| Woodville city | 84 | 25 | 5 | 7 | 17 | 8 | 14 | - | 8 | |
| Gwinnett County | | | | | | | | | | |
| Gwinnett County | 134 802 | 1 964 | 4 953 | 5 343 | 2 962 | 2 780 | 9 513 | 21 632 | 85 655 | |
| Buford CCD | 6 664 | 273 | 417 | 285 | 192 | 132 | 444 | 1 066 | 3 855 | |
| Buford city (part) | 1 561 | 147 | 139 | 85 | 77 | 73 | 180 | 346 | 514 | |
| Rest Haven town (part) | 9 | - | 5 | - | - | - | - | 2 | 2 | |
| Sugar Hill city (part) | 2 922 | 63 | 92 | 94 | 61 | 59 | 183 | 501 | 1 869 | |
| Dacula-Rocky Creek CCD | 11 109 | 117 | 478 | 417 | 298 | 144 | 659 | 1 839 | 7 157 | |
| Auburn city (part) | 90 | 9 | - | - | - | 9 | 36 | 18 | 18 | |
| Braselton town (part) | 77 | - | - | - | - | - | 5 | 7 | 65 | |
| Buford city (part) | 167 | - | - | 18 | 9 | 18 | 27 | 38 | 57 | |
| Dacula city | 1 098 | 8 | 78 | 68 | 14 | 8 | 76 | 391 | 455 | |
| Lawrenceville CCD | 35 709 | 492 | 1 308 | 1 256 | 455 | 481 | 2 293 | 6 280 | 23 144 | |
| Lawrenceville city (part) | 3 529 | 142 | 269 | 204 | 88 | 130 | 391 | 746 | 1 559 | |
| Suwanee city (part) | - | - | - | - | - | - | - | - | - | |
| Lilburn CCD | 24 198 | 359 | 1 112 | 1 190 | 692 | 747 | 2 353 | 4 367 | 13 378 | |
| Lilburn city | 2 572 | 61 | 97 | 143 | 25 | 101 | 264 | 441 | 1 440 | |
| Mountain Park CDP | 3 436 | 113 | 321 | 227 | 123 | 176 | 338 | 485 | 1 653 | |
| Norcross city (part) | - | - | - | - | - | - | - | - | - | |
| Norcross CCD | 13 931 | 175 | 350 | 485 | 383 | 402 | 1 076 | 1 965 | 9 095 | |
| Berkeley Lake city (part) | 533 | 4 | 4 | 15 | 24 | 13 | 15 | 15 | 443 | |
| Duluth city (part) | - | - | - | - | - | - | - | - | - | |
| Norcross city (part) | 1 147 | 34 | 72 | 55 | 26 | 20 | 43 | 292 | 605 | |
| Snellville-Grayson CCD | 28 415 | 412 | 920 | 1 048 | 700 | 653 | 2 009 | 4 533 | 18 140 | |
| Grayson city | 187 | 34 | 5 | 9 | 12 | - | 24 | 40 | 63 | |
| Lawrenceville city (part) | 295 | - | - | 10 | - | 8 | 100 | 62 | 115 | |
| Loganville city (part) | 428 | 6 | 33 | 12 | 6 | 2 | 16 | 104 | 249 | |
| Snellville city | 4 288 | 61 | 252 | 226 | 143 | 204 | 297 | 699 | 2 406 | |
| Suwanee-Duluth CCD | 14 776 | 136 | 368 | 662 | 242 | 221 | 679 | 1 582 | 10 886 | |
| Berkeley Lake city (part) | 7 | - | - | - | - | - | - | 3 | 4 | |
| Duluth city (part) | 4 830 | 24 | 140 | 293 | 73 | 38 | 292 | 664 | 3 306 | |
| Sugar Hill city (part) | 52 | - | 19 | - | 9 | - | - | - | 24 | |
| Suwanee city (part) | 2 159 | 28 | 37 | 49 | 9 | 49 | 114 | 101 | 1 772 | |
| Habersham County | | | | | | | | | | |
| Habersham County | 6 726 | 960 | 1 004 | 544 | 395 | 425 | 1 015 | 901 | 1 482 | |
| Clarksville CCD | 2 291 | 329 | 381 | 200 | 121 | 111 | 315 | 357 | 477 | |
| Clarksville city | 307 | 48 | 71 | 35 | 19 | 11 | 50 | 37 | 36 | |

Table 27. Selected Monthly Owner Costs: 2000—Con.

[Data based on a sample (except Tables 65-68). For information on confidentiality protection, coverage, sampling error, and nonsampling error, see Appendix G. For location of definitions, see "How to Use This Census Report"]

| State County County Subdivision Place | Specified owner- occupied housing units | Selected monthly owner costs | | | | | | | | |
|--|---|------------------------------|----------------------|----------------------|----------------------|----------------------|----------------------|----------------------|--------------------|--|
| | | Less than \$200 | \$200 to \$299 | \$300 to \$399 | \$400 to \$499 | \$500 to \$599 | \$600 to \$799 | \$800 to \$999 | \$1,000 or more | |
| Habersham County—Con. | | | | | | | | | | |
| Cornelia CCD | 3 813 | 575 | 531 | 305 | 259 | 270 | 619 | 456 | 798 | |
| Alto town (part) | 100 | 16 | 2 | 4 | 5 | 13 | 25 | 12 | 23 | |
| Baldwin city (part) | 206 | 20 | 33 | 12 | 23 | 13 | 41 | 27 | 37 | |
| Cornelia city | 784 | 166 | 156 | 57 | 83 | 45 | 148 | 43 | 86 | |
| Demorest city | 246 | 33 | 65 | 18 | 21 | 21 | 44 | 20 | 24 | |
| Mount Airy town | 131 | 20 | 21 | 9 | 7 | 10 | 20 | 16 | 28 | |
| Raoul CDP | 90 | 30 | 10 | 9 | - | 6 | 2 | 5 | 28 | |
| Turnerville CCD | 622 | 56 | 92 | 39 | 15 | 44 | 81 | 88 | 207 | |
| Tallah Falls town (part) | 11 | 2 | - | 3 | 2 | - | 2 | - | 2 | |
| Hall County | | | | | | | | | | |
| Clermont CCD | 2 157 | 150 | 243 | 110 | 99 | 15 | 287 | 342 | 911 | |
| Clermont town | 80 | 11 | 15 | 4 | 2 | - | 11 | 11 | 26 | |
| Flowery Branch CCD | 5 007 | 139 | 404 | 182 | 139 | 239 | 470 | 988 | 2 446 | |
| Braselton town (part) | 8 | 8 | - | - | - | - | - | - | - | |
| Buford city (part) | 25 | - | 13 | 12 | - | - | - | - | - | |
| Flowery Branch town (part) | 216 | 30 | 40 | 14 | 11 | 9 | 22 | 35 | 55 | |
| Oakwood city (part) | - | - | - | - | - | - | - | - | - | |
| Rest Haven town (part) | 2 | - | - | 2 | - | - | - | - | - | |
| Gainesville CCD | 12 386 | 879 | 1 367 | 990 | 455 | 623 | 1 846 | 1 946 | 4 280 | |
| Gainesville city (part) | 3 388 | 146 | 409 | 316 | 151 | 206 | 405 | 381 | 1 374 | |
| Oakwood city (part) | 9 | - | - | - | - | - | 9 | - | - | |
| Lula CCD | 1 315 | 183 | 123 | 82 | 44 | 85 | 215 | 236 | 347 | |
| Gillsville city (part) | 48 | 4 | 8 | - | 4 | 4 | 14 | 5 | 9 | |
| Lula city (part) | 308 | 51 | 23 | 15 | 33 | 29 | 63 | 55 | 39 | |
| Murrayville CCD | 2 999 | 130 | 356 | 222 | 42 | 124 | 431 | 605 | 1 089 | |
| Gainesville city (part) | 33 | - | - | - | - | - | - | - | 33 | |
| Oakwood CCD | 2 451 | 114 | 188 | 156 | 115 | 131 | 276 | 565 | 906 | |
| Flowery Branch town (part) | - | - | - | - | - | - | - | - | - | |
| Gainesville city (part) | - | - | - | - | - | - | - | - | - | |
| Oakwood city (part) | 231 | 13 | 16 | 8 | - | 17 | 44 | 61 | 72 | |
| Hancock County | | | | | | | | | | |
| Devereux CCD | 1 308 | 243 | 343 | 207 | 139 | 78 | 127 | 110 | 61 | |
| Devereux city | 283 | 52 | 74 | 51 | 7 | 8 | 27 | 50 | 14 | |
| Linton CCD | 93 | 9 | 25 | 27 | 16 | - | 8 | - | 8 | |
| Mayfield CCD | 141 | 33 | 48 | 5 | 8 | 17 | 9 | 8 | 13 | |
| Sparta CCD | 791 | 149 | 196 | 124 | 108 | 53 | 83 | 52 | 26 | |
| Sparta city | 288 | 83 | 63 | 49 | 16 | 7 | 16 | 35 | 19 | |
| Haralson County | | | | | | | | | | |
| Bremen CCD | 4 322 | 614 | 876 | 426 | 187 | 316 | 728 | 638 | 537 | |
| Bremen city (part) | 3 029 | 416 | 630 | 283 | 162 | 253 | 474 | 441 | 370 | |
| Bremen city (part) | 1 126 | 80 | 223 | 132 | 99 | 55 | 179 | 187 | 171 | |
| Buchanan city (part) | 127 | 27 | 38 | 10 | 7 | 2 | 22 | 6 | 15 | |
| Tallahpoosa city (part) | 293 | 75 | 79 | 22 | 19 | 36 | 20 | 42 | - | |
| Temple city (part) | - | - | - | - | - | - | - | - | - | |
| Waco city | 94 | 22 | 14 | 5 | 8 | 15 | 20 | 4 | 6 | |
| Buchanan CCD | 446 | 66 | 84 | 45 | 11 | 12 | 94 | 63 | 71 | |
| Buchanan city (part) | 28 | 8 | 14 | - | - | - | 2 | 4 | - | |
| Tallahpoosa CCD | 847 | 132 | 162 | 98 | 14 | 51 | 160 | 134 | 96 | |
| Buchanan city (part) | 23 | 9 | 4 | 3 | 2 | 5 | - | - | - | |
| Tallahpoosa city (part) | 370 | 31 | 77 | 70 | 7 | 28 | 70 | 33 | 54 | |
| Harris County | | | | | | | | | | |
| Hamilton CCD | 5 490 | 363 | 697 | 313 | 223 | 304 | 557 | 680 | 2 353 | |
| Hamilton city (part) | 1 648 | 77 | 179 | 102 | 86 | 55 | 134 | 217 | 798 | |
| Hamilton city (part) | 61 | 4 | 25 | 2 | 5 | 6 | 7 | 6 | 6 | |
| Pine Mountain CCD | 1 046 | 106 | 180 | 54 | 59 | 42 | 95 | 178 | 332 | |
| Hamilton city (part) | - | - | - | - | - | - | - | - | - | |
| Pine Mountain town (part) | 199 | 33 | 30 | 24 | 3 | 20 | 32 | 19 | 38 | |
| West Point city (part) | 238 | 21 | 58 | 15 | - | - | 20 | 51 | 73 | |
| Shiloh CCD | 508 | 40 | 86 | 44 | 40 | 53 | 95 | 26 | 124 | |
| Shiloh city | 64 | 8 | 8 | 11 | 2 | 5 | 9 | 11 | 10 | |
| Waverly Hall CCD | 2 288 | 140 | 252 | 113 | 38 | 154 | 233 | 259 | 1 099 | |
| Waverly Hall town | 164 | 23 | 30 | 21 | 3 | 10 | 22 | 21 | 34 | |
| Hart County | | | | | | | | | | |
| Bowersville CCD | 4 402 | 640 | 980 | 432 | 374 | 220 | 514 | 550 | 692 | |
| Bowersville town | 511 | 66 | 121 | 39 | 26 | 13 | 60 | 88 | 98 | |
| Canon city (part) | 60 | 22 | 8 | - | 6 | 2 | 9 | 9 | 4 | |
| Canon city (part) | 6 | - | 2 | 4 | - | - | - | - | - | |
| Hartwell CCD | 2 465 | 442 | 543 | 271 | 188 | 142 | 267 | 330 | 282 | |
| Hartwell city | 930 | 208 | 243 | 104 | 98 | 72 | 69 | 118 | 18 | |
| Reed Creek CCD | 1 076 | 78 | 258 | 87 | 143 | 36 | 128 | 98 | 248 | |
| Reed Creek CDP | 526 | 8 | 155 | 55 | 70 | - | 52 | 40 | 146 | |
| Royston CCD | 350 | 54 | 58 | 35 | 17 | 29 | 59 | 34 | 64 | |
| Canon city (part) | - | - | - | - | - | - | - | - | - | |
| Royston city (part) | 126 | 15 | 26 | 22 | - | 6 | 25 | 13 | 19 | |
| Heard County | | | | | | | | | | |
| Centralhatchee CCD | 1 307 | 233 | 204 | 93 | 100 | 124 | 235 | 137 | 181 | |
| Centralhatchee town | 431 | 96 | 76 | 23 | 24 | 37 | 74 | 53 | 48 | |
| Ephesus town | 49 | 8 | 5 | 6 | - | 4 | 12 | 8 | 6 | |
| Franklin city (part) | 54 | 10 | 8 | 6 | 2 | - | 8 | 16 | 4 | |
| Franklin city (part) | - | - | - | - | - | - | - | - | - | |
| Franklin CCD | 552 | 72 | 102 | 45 | 60 | 45 | 113 | 62 | 53 | |
| Corinth town (part) | 18 | 11 | 3 | 2 | 2 | - | - | - | - | |
| Franklin city (part) | 107 | 22 | 22 | 16 | 5 | 4 | 18 | 7 | 13 | |
| Texas CCD | 324 | 65 | 26 | 25 | 16 | 42 | 48 | 22 | 80 | |
| Henry County | | | | | | | | | | |
| Hampton CCD | 30 674 | 739 | 1 672 | 1 381 | 877 | 744 | 3 333 | 6 232 | 15 696 | |
| Hampton city | 2 428 | 144 | 178 | 96 | 87 | 24 | 389 | 533 | 977 | |
| Hampton city | 898 | 66 | 77 | 25 | 10 | 9 | 130 | 270 | 311 | |
| Locust Grove CCD | 3 334 | 138 | 246 | 168 | 56 | 47 | 381 | 743 | 1 555 | |
| Locust Grove city | 384 | 30 | 52 | 30 | 3 | 8 | 74 | 87 | 100 | |
| McDonough CCD | 13 626 | 269 | 658 | 612 | 410 | 412 | 1 320 | 2 145 | 7 800 | |
| Blacksville CDP | 17 | - | - | - | 17 | - | - | - | - | |
| McDonough city | 1 685 | 52 | 130 | 105 | 105 | 67 | 207 | 368 | 651 | |
| Stockbridge city (part) | 312 | - | 7 | - | - | - | 18 | 13 | 274 | |
| Stockbridge CCD | 11 286 | 188 | 590 | 505 | 324 | 261 | 1 243 | 2 811 | 5 364 | |
| Stockbridge city (part) | 2 162 | 77 | 138 | 87 | 51 | 77 | 388 | 540 | 804 | |

Table 27. Selected Monthly Owner Costs: 2000—Con.

[Data based on a sample (except Tables 65-68). For information on confidentiality protection, coverage, sampling error, and nonsampling error, see Appendix G. For location of definitions, see "How to Use This Census Report"]

| State County County Subdivision Place | Specified owner- occupied housing units | Selected monthly owner costs | | | | | | | | |
|--|---|------------------------------|----------------------|----------------------|----------------------|----------------------|----------------------|----------------------|--------------------|--|
| | | Less than \$200 | \$200 to \$299 | \$300 to \$399 | \$400 to \$499 | \$500 to \$599 | \$600 to \$799 | \$800 to \$999 | \$1,000 or more | |
| Houston County | 23 375 | 1 083 | 2 655 | 1 596 | 1 162 | 1 404 | 4 341 | 4 328 | 6 806 | |
| Elko CCD | 554 | 87 | 142 | 29 | 23 | 48 | 102 | 30 | 93 | |
| Perry city (part) | - | - | - | - | - | - | - | - | - | |
| Perry CCD | 3 716 | 168 | 499 | 278 | 280 | 224 | 571 | 517 | 1 179 | |
| Perry city (part) | 1 849 | 87 | 333 | 209 | 191 | 158 | 219 | 274 | 378 | |
| Warner Robins city (part) | 56 | - | 11 | - | - | - | - | 19 | 26 | |
| Warner Robins CCD | 19 105 | 828 | 2 014 | 1 289 | 859 | 1 132 | 3 668 | 3 781 | 5 534 | |
| Centerville city | 1 027 | 13 | 129 | 72 | 41 | 98 | 179 | 211 | 284 | |
| Perry city (part) | - | - | - | - | - | - | - | - | - | |
| Robins AFB CDP | - | - | - | - | - | - | - | - | - | |
| Warner Robins city (part) | 10 370 | 651 | 1 251 | 945 | 571 | 802 | 2 558 | 1 967 | 1 625 | |
| Inwin County | 1 372 | 136 | 343 | 154 | 147 | 85 | 247 | 112 | 148 | |
| Holt CCD | 159 | 26 | 56 | 31 | - | 13 | 7 | - | 26 | |
| Inwinville CCD | 312 | 25 | 75 | 19 | 54 | 12 | 89 | 24 | 14 | |
| Ocilla CCD | 901 | 85 | 212 | 104 | 93 | 60 | 151 | 88 | 108 | |
| Fitzgerald city (part) | - | - | - | - | - | - | - | - | - | |
| Ocilla city | 483 | 50 | 124 | 42 | 71 | 39 | 74 | 43 | 40 | |
| Jackson County | 6 510 | 631 | 798 | 413 | 293 | 437 | 924 | 936 | 2 078 | |
| Commerce CCD | 1 540 | 151 | 294 | 97 | 110 | 173 | 263 | 175 | 277 | |
| Commerce city | 1 061 | 87 | 206 | 73 | 82 | 103 | 204 | 129 | 177 | |
| Jefferson CCD | 2 028 | 277 | 231 | 114 | 81 | 123 | 299 | 272 | 631 | |
| Arcade city | 180 | 17 | 12 | 14 | 4 | 9 | 35 | 33 | 56 | |
| Jefferson city (part) | 780 | 91 | 88 | 50 | 29 | 34 | 85 | 103 | 300 | |
| Maysville CCD | 482 | 50 | 59 | 33 | 21 | 26 | 85 | 76 | 132 | |
| Jefferson city (part) | 5 | - | 5 | - | - | - | - | - | - | |
| Maysville town (part) | 118 | 30 | 21 | 2 | 10 | 16 | 19 | 20 | 20 | |
| Nicholson CCD | 606 | 34 | 131 | 62 | 8 | 22 | 97 | 50 | 202 | |
| Nicholson city | 104 | 13 | 23 | 7 | 3 | 8 | 15 | 8 | 27 | |
| West Jackson CCD | 1 854 | 119 | 83 | 107 | 73 | 93 | 180 | 363 | 836 | |
| Braselton town (part) | 189 | 13 | 13 | 14 | 5 | 4 | 36 | 43 | 61 | |
| Hoschton city | 240 | 24 | 3 | 28 | 8 | 10 | 15 | 30 | 122 | |
| Jefferson city (part) | - | - | - | - | - | - | - | - | - | |
| Pendergrass city | 40 | 6 | 2 | 8 | 5 | - | 7 | 5 | 7 | |
| Talmo town | 27 | - | 2 | 4 | 10 | - | 5 | - | 6 | |
| Jasper County | 1 933 | 136 | 236 | 193 | 163 | 193 | 404 | 165 | 443 | |
| Eudora CCD | 320 | 9 | 6 | 12 | 13 | 32 | 123 | 31 | 94 | |
| Hillsboro CCD | 112 | 37 | 22 | - | 11 | - | 29 | 5 | 8 | |
| Monticello CCD | 1 291 | 64 | 178 | 165 | 112 | 145 | 223 | 109 | 295 | |
| Monticello city | 511 | 43 | 87 | 84 | 34 | 65 | 73 | 30 | 95 | |
| Shady Dale CCD | 210 | 26 | 30 | 16 | 27 | 16 | 29 | 20 | 46 | |
| Shady Dale town | 43 | 12 | 4 | - | 6 | 3 | 7 | 9 | 2 | |
| Jeff Davis County | 2 057 | 371 | 359 | 216 | 173 | 221 | 293 | 241 | 183 | |
| Denton CCD | 212 | 70 | 52 | 11 | 27 | 10 | 18 | 4 | 20 | |
| Denton city | 51 | 13 | 20 | - | 8 | 3 | 5 | - | 2 | |
| Hazlehurst CCD | 1 845 | 301 | 307 | 205 | 146 | 211 | 275 | 237 | 163 | |
| Hazlehurst city | 828 | 100 | 204 | 91 | 64 | 104 | 134 | 91 | 40 | |
| Jefferson County | 2 517 | 499 | 532 | 323 | 181 | 188 | 333 | 310 | 151 | |
| Louisville CCD | 1 034 | 216 | 216 | 144 | 72 | 56 | 177 | 99 | 54 | |
| Louisville city | 481 | 121 | 121 | 45 | 30 | 18 | 72 | 39 | 35 | |
| Stapleton CCD | 258 | 70 | 44 | 24 | 14 | 24 | 42 | 24 | 16 | |
| Avera city | 45 | 7 | 24 | 5 | 3 | - | 3 | 3 | - | |
| Stapleton city | 56 | 26 | 6 | 5 | - | 2 | 11 | 6 | - | |
| Wadley CCD | 488 | 99 | 118 | 76 | 62 | 23 | 27 | 67 | 16 | |
| Bartow town | 44 | 19 | 3 | 8 | - | 3 | 3 | 3 | 5 | |
| Wadley city | 291 | 49 | 89 | 56 | 54 | - | 5 | 27 | 11 | |
| Wrens CCD | 737 | 114 | 154 | 79 | 33 | 85 | 87 | 120 | 65 | |
| Keysville town (part) | 2 | - | - | - | - | - | - | - | 2 | |
| Wrens city | 422 | 85 | 63 | 37 | 28 | 61 | 43 | 62 | 43 | |
| Jenkins County | 1 100 | 213 | 292 | 121 | 123 | 92 | 117 | 63 | 79 | |
| North Ogeechee CCD | 903 | 181 | 226 | 101 | 105 | 80 | 92 | 46 | 72 | |
| Millen city | 639 | 129 | 157 | 84 | 89 | 58 | 65 | 9 | 48 | |
| South Ogeechee CCD | 197 | 32 | 66 | 20 | 18 | 12 | 25 | 17 | 7 | |
| Johnson County | 1 278 | 353 | 286 | 131 | 99 | 55 | 132 | 106 | 116 | |
| Adrian CCD | 232 | 73 | 45 | 28 | 19 | 29 | 29 | 3 | 6 | |
| Adrian city (part) | 68 | 30 | 3 | 11 | 7 | 7 | 7 | 3 | - | |
| Balls Ferry CCD | 234 | 48 | 49 | 18 | 30 | 49 | 25 | 30 | 34 | |
| Kite CCD | 183 | 68 | 52 | 13 | 13 | 12 | 20 | 3 | 2 | |
| Kite town | 59 | 17 | 16 | 4 | 7 | 5 | 3 | 3 | 2 | |
| Wrightsville CCD | 629 | 164 | 140 | 72 | 37 | 14 | 58 | 70 | 74 | |
| Wrightsville city | 400 | 127 | 93 | 35 | 26 | 8 | 39 | 49 | 23 | |
| Jones County | 4 483 | 435 | 590 | 395 | 209 | 204 | 727 | 710 | 1 213 | |
| Gray-Griswold CCD | 4 037 | 323 | 533 | 341 | 189 | 160 | 675 | 674 | 1 142 | |
| Gray city | 445 | 43 | 92 | 54 | 27 | 19 | 79 | 83 | 48 | |
| Macon city (part) | 131 | 9 | - | 16 | 6 | - | 53 | 9 | 38 | |
| Round Oak CCD | 446 | 112 | 57 | 54 | 20 | 44 | 52 | 36 | 71 | |
| Lamar County | 2 591 | 261 | 435 | 187 | 222 | 202 | 435 | 381 | 468 | |
| Barnesville CCD | 1 805 | 196 | 336 | 143 | 163 | 158 | 269 | 223 | 317 | |
| Aldora town | - | - | - | - | - | - | - | - | - | |
| Barnesville city | 1 126 | 115 | 204 | 124 | 113 | 122 | 160 | 109 | 179 | |
| Milner CCD | 786 | 65 | 99 | 44 | 59 | 44 | 166 | 158 | 151 | |
| Milner city | 94 | 20 | 4 | 2 | 4 | 11 | 30 | 7 | 16 | |
| Lanier County | 964 | 143 | 138 | 79 | 87 | 86 | 156 | 119 | 156 | |
| East River CCD | 196 | 23 | 34 | - | 15 | 48 | 55 | 14 | 7 | |
| Lakeland CCD | 768 | 120 | 104 | 79 | 72 | 38 | 101 | 105 | 149 | |
| Lakeland city | 429 | 80 | 58 | 50 | 37 | 26 | 69 | 53 | 56 | |
| Laurens County | 7 509 | 960 | 1 266 | 658 | 478 | 588 | 1 216 | 988 | 1 355 | |
| Brewton CCD | 424 | 49 | 69 | 66 | 31 | 27 | 80 | 53 | 49 | |
| Cadwell CCD | 125 | 22 | 33 | 14 | 4 | 6 | 22 | 20 | 4 | |

Table 27. Selected Monthly Owner Costs: 2000—Con.

[Data based on a sample (except Tables 65-68). For information on confidentiality protection, coverage, sampling error, and nonsampling error, see Appendix G. For location of definitions, see "How to Use This Census Report"]

| State County County Subdivision Place | Specified owner- occupied housing units | Selected monthly owner costs | | | | | | | | |
|--|---|------------------------------|----------------------|----------------------|----------------------|----------------------|----------------------|----------------------|--------------------|--|
| | | Less than \$200 | \$200 to \$299 | \$300 to \$399 | \$400 to \$499 | \$500 to \$599 | \$600 to \$799 | \$800 to \$999 | \$1,000 or more | |
| Laurens County—Con. | | | | | | | | | | |
| Cadwell CCD—Con. | | | | | | | | | | |
| Cadwell town | 50 | 12 | 11 | 4 | 4 | 6 | 6 | 7 | - | |
| Cedar Grove CCD | 111 | 26 | 11 | 8 | 6 | 14 | 6 | 20 | 20 | |
| Dexter CCD | 363 | 83 | 44 | 38 | 29 | 22 | 35 | 69 | 43 | |
| Dexter town | 134 | 40 | 32 | 8 | 17 | 7 | 13 | 10 | 7 | |
| Dublin CCD | 4 826 | 482 | 809 | 416 | 260 | 375 | 814 | 621 | 1 049 | |
| Dublin city | 3 179 | 359 | 551 | 320 | 204 | 262 | 564 | 311 | 608 | |
| Dudley CCD | 359 | 45 | 55 | 22 | 18 | 35 | 40 | 54 | 90 | |
| Allentown town (part) | - | - | - | - | - | - | - | - | - | |
| Dudley city | 126 | 15 | 32 | 11 | 6 | 13 | 18 | 23 | 8 | |
| Montrose town | 30 | 8 | 4 | - | 7 | 4 | - | 2 | 5 | |
| East Dublin CCD | 976 | 217 | 173 | 60 | 93 | 85 | 163 | 121 | 64 | |
| East Dublin city | 456 | 72 | 93 | 26 | 55 | 62 | 79 | 30 | 39 | |
| Rentz CCD | 325 | 36 | 72 | 34 | 37 | 24 | 56 | 30 | 36 | |
| Rentz town | 86 | 11 | 27 | 8 | 8 | 2 | 15 | 9 | 6 | |
| Lee County | 4 587 | 104 | 263 | 166 | 213 | 248 | 705 | 978 | 1 910 | |
| Leesburg CCD | 3 178 | 74 | 130 | 119 | 158 | 173 | 409 | 639 | 1 476 | |
| Leesburg city | 369 | 17 | 27 | 20 | 42 | 47 | 96 | 72 | 48 | |
| Philema CCD | 1 215 | 7 | 97 | 28 | 45 | 63 | 261 | 305 | 409 | |
| Smithville CCD | 194 | 23 | 36 | 19 | 10 | 12 | 35 | 34 | 25 | |
| Smithville city | 101 | 16 | 16 | 10 | 10 | 12 | 20 | 14 | 3 | |
| Liberty County | 7 293 | 292 | 551 | 299 | 350 | 379 | 1 750 | 1 627 | 2 045 | |
| Hinesville CCD | 5 797 | 126 | 380 | 208 | 226 | 281 | 1 512 | 1 471 | 1 593 | |
| Allenhurst town | 137 | 10 | 34 | 4 | 3 | - | 26 | 31 | 29 | |
| Flemington city | 79 | 5 | 5 | 7 | 2 | 9 | 16 | 19 | 16 | |
| Fort Stewart CDP | - | - | - | - | - | - | - | - | - | |
| Gumbranch city | 24 | 5 | 5 | - | - | - | 9 | 3 | 2 | |
| Hinesville city | 4 836 | 76 | 242 | 174 | 196 | 237 | 1 288 | 1 267 | 1 356 | |
| Walthourville city (part) | 419 | 20 | 25 | 18 | 4 | 24 | 115 | 106 | 107 | |
| Midway CCD | 1 205 | 108 | 119 | 64 | 101 | 81 | 189 | 126 | 417 | |
| Midway city | 124 | 18 | 7 | 2 | 2 | 15 | 19 | 22 | 39 | |
| Riceboro CCD | 291 | 58 | 52 | 27 | 23 | 17 | 49 | 30 | 35 | |
| Riceboro city | 106 | 22 | 17 | 9 | 9 | 14 | 13 | 15 | 7 | |
| Walthourville city (part) | - | - | - | - | - | - | - | - | - | |
| Lincoln County | 1 365 | 167 | 286 | 168 | 88 | 67 | 204 | 123 | 262 | |
| Lincolnton CCD | 636 | 77 | 118 | 89 | 43 | 49 | 69 | 74 | 117 | |
| Lincolnton city | 303 | 16 | 56 | 49 | 27 | 30 | 33 | 48 | 44 | |
| South Lincolnton CCD | 729 | 90 | 168 | 79 | 45 | 18 | 135 | 49 | 145 | |
| Long County | 978 | 104 | 169 | 60 | 58 | 62 | 235 | 148 | 142 | |
| Ludowici North CCD | 568 | 43 | 89 | 35 | 30 | 41 | 165 | 84 | 81 | |
| Ludowici city (part) | - | - | - | - | - | - | - | - | - | |
| Ludowici South CCD | 410 | 61 | 80 | 25 | 28 | 21 | 70 | 64 | 61 | |
| Ludowici city (part) | 168 | 26 | 39 | 15 | 15 | 10 | 29 | 10 | 24 | |
| Lowndes County | 15 043 | 1 510 | 1 626 | 991 | 896 | 1 019 | 2 747 | 2 487 | 3 767 | |
| Barretts CCD | 1 664 | 55 | 90 | 19 | 22 | 84 | 484 | 571 | 339 | |
| Moody AFB CDP | - | - | - | - | - | - | - | - | - | |
| Valdosta city (part) | 79 | - | 9 | - | - | - | 10 | 9 | 51 | |
| Hahira CCD | 1 857 | 123 | 149 | 99 | 110 | 84 | 263 | 223 | 806 | |
| Hahira city | 357 | 47 | 60 | 28 | 44 | 29 | 70 | 26 | 53 | |
| Valdosta city (part) | - | - | - | - | - | - | - | - | - | |
| Lake Park CCD | 1 394 | 201 | 181 | 68 | 68 | 70 | 219 | 250 | 337 | |
| Dasher town | 159 | 21 | 21 | 4 | 10 | 9 | 24 | 15 | 55 | |
| Lake Park city | 131 | 18 | 13 | 10 | 3 | 7 | 31 | 14 | 35 | |
| Naylor CCD | 450 | 69 | 60 | 39 | 45 | 44 | 72 | 37 | 84 | |
| Valdosta city (part) | - | - | - | - | - | - | - | - | - | |
| Valdosta CCD | 9 678 | 1 062 | 1 146 | 766 | 651 | 737 | 1 709 | 1 406 | 2 201 | |
| Remerton city | 70 | 4 | 6 | - | - | 6 | 51 | 2 | 1 | |
| Valdosta city (part) | 7 386 | 728 | 780 | 648 | 512 | 566 | 1 326 | 1 084 | 1 742 | |
| Lumpkin County | 3 326 | 336 | 528 | 249 | 187 | 164 | 488 | 541 | 833 | |
| Dahlonega CCD | 1 648 | 142 | 238 | 111 | 90 | 81 | 266 | 269 | 451 | |
| Dahlonega city (part) | 264 | 26 | 12 | 14 | 26 | 25 | 26 | 26 | 109 | |
| Three Sisters Mountains CCD | 1 678 | 194 | 290 | 138 | 97 | 83 | 222 | 272 | 382 | |
| Dahlonega city (part) | 74 | - | 12 | 4 | 5 | 9 | 3 | 4 | 37 | |
| McDuffie County | 3 393 | 457 | 450 | 334 | 268 | 259 | 622 | 422 | 581 | |
| Dearing CCD | 647 | 139 | 78 | 56 | 46 | 31 | 132 | 64 | 101 | |
| Dearing town | 93 | 32 | 17 | 4 | 5 | 7 | 9 | 6 | 13 | |
| Thomson CCD | 2 746 | 318 | 372 | 278 | 222 | 228 | 490 | 358 | 480 | |
| Thomson city | 1 282 | 144 | 192 | 169 | 143 | 136 | 182 | 191 | 125 | |
| McIntosh County | 1 745 | 229 | 283 | 203 | 158 | 119 | 194 | 194 | 365 | |
| Darien CCD | 1 075 | 173 | 164 | 141 | 83 | 84 | 117 | 127 | 186 | |
| Darien city | 334 | 59 | 54 | 46 | 43 | 17 | 47 | 42 | 26 | |
| Townsend CCD | 670 | 56 | 119 | 62 | 75 | 35 | 77 | 67 | 179 | |
| Macon County | 2 202 | 334 | 471 | 314 | 259 | 201 | 276 | 181 | 166 | |
| Ideal CCD | 265 | 44 | 47 | 36 | 60 | 11 | 37 | 17 | 13 | |
| Ideal city | 72 | 6 | 33 | 15 | 5 | 2 | 2 | 7 | 2 | |
| Marshallville CCD | 391 | 64 | 89 | 58 | 40 | 26 | 54 | 32 | 28 | |
| Marshallville city | 282 | 53 | 72 | 29 | 26 | 23 | 40 | 22 | 17 | |
| Montezuma CCD | 1 090 | 142 | 231 | 157 | 127 | 118 | 131 | 96 | 88 | |
| Montezuma city (part) | 820 | 107 | 131 | 149 | 81 | 111 | 102 | 68 | 71 | |
| Oglethorpe CCD | 456 | 84 | 104 | 63 | 32 | 46 | 54 | 36 | 37 | |
| Montezuma city (part) | - | - | - | - | - | - | - | - | - | |
| Oglethorpe city | 214 | 52 | 59 | 30 | 30 | 10 | 14 | 8 | 11 | |
| Madison County | 3 712 | 637 | 572 | 269 | 159 | 271 | 548 | 548 | 708 | |
| Broad River CCD | 237 | 63 | 59 | 5 | - | 5 | 27 | 40 | 38 | |
| Royston city (part) | - | - | - | - | - | - | - | - | - | |
| Colbert CCD | 1 696 | 231 | 250 | 101 | 63 | 101 | 266 | 276 | 408 | |
| Colbert city | 107 | 7 | 27 | 10 | 9 | 5 | 16 | 17 | 16 | |
| Hull city | 18 | 2 | 5 | 2 | - | 2 | 5 | 2 | - | |

Table 27. Selected Monthly Owner Costs: 2000—Con.

[Data based on a sample (except Tables 65-68). For information on confidentiality protection, coverage, sampling error, and nonsampling error, see Appendix G. For location of definitions, see "How to Use This Census Report"]

| State County County Subdivision Place | Specified owner- occupied housing units | Selected monthly owner costs | | | | | | | | |
|--|---|------------------------------|----------------------|----------------------|----------------------|----------------------|----------------------|----------------------|--------------------|--|
| | | Less than \$200 | \$200 to \$299 | \$300 to \$399 | \$400 to \$499 | \$500 to \$599 | \$600 to \$799 | \$800 to \$999 | \$1,000 or more | |
| Madison County—Con. | | | | | | | | | | |
| Comer CCD | 626 | 153 | 114 | 61 | 26 | 57 | 73 | 86 | 56 | |
| Carlton city | 62 | 24 | 4 | 6 | 4 | 9 | 4 | 7 | 4 | |
| Comer city | 238 | 43 | 58 | 26 | 6 | 9 | 22 | 34 | 40 | |
| Danielsville CCD | 516 | 93 | 106 | 41 | 24 | 63 | 51 | 70 | 68 | |
| Danielsville city | 129 | 21 | 27 | 9 | 2 | 2 | 20 | 17 | 31 | |
| Ila CCD | 637 | 97 | 43 | 61 | 46 | 45 | 131 | 76 | 138 | |
| Ila city | 53 | 11 | 5 | 4 | 2 | 2 | 15 | 9 | 5 | |
| Marion County | 792 | 163 | 150 | 66 | 57 | 82 | 107 | 66 | 101 | |
| Buena Vista CCD | 495 | 99 | 94 | 49 | 42 | 45 | 54 | 38 | 74 | |
| Buena Vista city | 198 | 44 | 37 | 30 | 16 | 22 | 29 | 11 | 9 | |
| North Buena Vista CCD | 297 | 64 | 56 | 17 | 15 | 37 | 53 | 28 | 27 | |
| Meriwether County | 3 745 | 607 | 684 | 359 | 225 | 307 | 660 | 443 | 460 | |
| Gay CCD | 363 | 44 | 79 | 19 | 7 | 15 | 96 | 53 | 50 | |
| Gay town | 30 | 3 | 6 | 4 | 3 | 3 | 2 | 3 | 6 | |
| Haralson town (part) | - | - | - | - | - | - | - | - | - | |
| Greenville CCD | 476 | 99 | 63 | 39 | 29 | 55 | 81 | 66 | 44 | |
| Greenville city | 199 | 37 | 48 | 29 | 13 | 14 | 19 | 13 | 26 | |
| Luthersville CCD | 657 | 79 | 117 | 36 | 25 | 43 | 181 | 105 | 71 | |
| Lone Oak town | 27 | 2 | 5 | - | - | - | 11 | 9 | - | |
| Luthersville city | 125 | 17 | 28 | 8 | 2 | 6 | 32 | 14 | 18 | |
| Manchester CCD | 1 224 | 181 | 234 | 154 | 110 | 134 | 143 | 83 | 185 | |
| Manchester city (part) | 833 | 106 | 193 | 137 | 65 | 83 | 88 | 55 | 106 | |
| Warm Springs CCD | 484 | 105 | 71 | 34 | 20 | 52 | 71 | 75 | 56 | |
| Pine Mountain town (part) | 14 | - | 2 | - | - | - | - | 12 | - | |
| Warm Springs city | 102 | 21 | 16 | 17 | 8 | 7 | 16 | 10 | 7 | |
| Woodbury CCD | 541 | 99 | 120 | 77 | 34 | 8 | 88 | 61 | 54 | |
| Woodbury city | 305 | 51 | 71 | 49 | 28 | 4 | 43 | 16 | 43 | |
| Miller County | 1 108 | 203 | 237 | 119 | 116 | 106 | 150 | 24 | 153 | |
| Bellview CCD | 144 | 32 | 29 | 7 | 13 | 5 | 46 | 12 | - | |
| Colquitt CCD | 572 | 107 | 128 | 79 | 60 | 61 | 70 | 6 | 61 | |
| Colquitt city (part) | 378 | 66 | 93 | 73 | 43 | 29 | 49 | - | 25 | |
| Mayhaw CCD | 392 | 64 | 80 | 33 | 43 | 40 | 34 | 6 | 92 | |
| Colquitt city (part) | 62 | 16 | 9 | - | 6 | 12 | 6 | - | 13 | |
| Mitchell County | 3 335 | 396 | 610 | 406 | 429 | 281 | 535 | 344 | 334 | |
| Baconton CCD | 425 | 31 | 80 | 43 | 29 | 27 | 55 | 51 | 109 | |
| Baconton city | 151 | 16 | 32 | 16 | 13 | 10 | 24 | 21 | 19 | |
| Branchville CCD | 99 | 7 | 19 | 8 | 15 | 8 | 8 | - | 34 | |
| Camilla CCD | 1 322 | 121 | 251 | 167 | 148 | 143 | 243 | 138 | 111 | |
| Camilla city | 975 | 103 | 178 | 141 | 126 | 105 | 153 | 110 | 59 | |
| Pelham CCD | 1 304 | 206 | 233 | 167 | 214 | 84 | 202 | 127 | 71 | |
| Meigs city (part) | 6 | - | - | 2 | - | - | - | - | 4 | |
| Pelham city | 821 | 135 | 141 | 99 | 154 | 58 | 127 | 75 | 32 | |
| Sale City CCD | 185 | 31 | 27 | 21 | 23 | 19 | 27 | 28 | 9 | |
| Sale City town | 56 | 13 | 7 | 2 | 7 | 5 | 17 | 2 | 3 | |
| Monroe County | 3 873 | 424 | 511 | 330 | 182 | 174 | 449 | 626 | 1 177 | |
| Culloden-Bolingbroke CCD | 1 799 | 122 | 195 | 117 | 26 | 66 | 163 | 359 | 751 | |
| Culloden city | 39 | 16 | 7 | 4 | 4 | 6 | 2 | - | - | |
| Forsyth city (part) | - | - | - | - | - | - | - | - | - | |
| Forsyth CCD | 2 074 | 302 | 316 | 213 | 156 | 108 | 286 | 267 | 426 | |
| Forsyth city (part) | 793 | 128 | 147 | 96 | 66 | 24 | 117 | 116 | 99 | |
| Montgomery County | 1 105 | 230 | 226 | 95 | 55 | 77 | 150 | 130 | 142 | |
| Mount Vernon-Ailey CCD | 499 | 110 | 104 | 39 | 29 | 31 | 65 | 70 | 51 | |
| Ailey city | 114 | 40 | 25 | 14 | 4 | 7 | 3 | 11 | 10 | |
| Higgston town (part) | 30 | 10 | 7 | - | - | - | 6 | 5 | 2 | |
| Mount Vernon city | 252 | 48 | 54 | 12 | 25 | 17 | 46 | 30 | 20 | |
| Vidalia city (part) | - | - | - | - | - | - | - | - | - | |
| Tarrytown CCD | 282 | 45 | 50 | 14 | 9 | 24 | 47 | 33 | 60 | |
| Higgston town (part) | 13 | 2 | 4 | - | - | 3 | - | - | 4 | |
| Tarrytown village | 8 | 4 | - | - | 2 | 2 | - | - | - | |
| Vidalia city (part) | 70 | - | 5 | 5 | - | - | - | 29 | 31 | |
| Uvalda CCD | 324 | 75 | 72 | 42 | 17 | 22 | 38 | 27 | 31 | |
| Alston town | 33 | 3 | 4 | 4 | 2 | 5 | 6 | 6 | 3 | |
| Uvalda city | 100 | 31 | 32 | 12 | 2 | 4 | 10 | 2 | 7 | |
| Morgan County | 2 564 | 218 | 277 | 295 | 152 | 187 | 382 | 319 | 734 | |
| Bostwick CCD | 352 | 14 | 65 | 23 | 13 | 29 | 59 | 62 | 87 | |
| Bostwick town | 76 | 2 | 22 | 7 | 2 | 6 | 16 | 6 | 15 | |
| Buckhead CCD | 407 | 36 | 24 | 43 | 22 | 14 | 74 | 43 | 151 | |
| Buckhead town | 24 | - | 1 | 4 | 3 | 8 | 5 | 2 | 1 | |
| Godfrey CCD | 152 | 18 | 27 | 13 | - | 19 | 13 | 21 | 41 | |
| Madison CCD | 1 179 | 93 | 118 | 181 | 87 | 96 | 190 | 114 | 300 | |
| Madison city | 818 | 65 | 77 | 155 | 58 | 73 | 104 | 60 | 226 | |
| Rutledge CCD | 474 | 57 | 43 | 35 | 30 | 29 | 46 | 79 | 155 | |
| Rutledge city | 155 | 15 | 20 | 13 | 9 | 6 | 19 | 28 | 45 | |
| Murray County | 5 052 | 854 | 818 | 239 | 254 | 443 | 883 | 688 | 873 | |
| Casey Springs CCD | 407 | 106 | 49 | 8 | 6 | 41 | 93 | 38 | 66 | |
| Chatsworth CCD | 3 137 | 469 | 475 | 197 | 177 | 245 | 538 | 415 | 621 | |
| Chatsworth city (part) | 661 | 66 | 93 | 50 | 41 | 43 | 104 | 134 | 130 | |
| Eton city (part) | - | - | - | - | - | - | - | - | - | |
| Cisco CCD | 410 | 98 | 101 | 16 | 33 | 35 | 61 | 30 | 36 | |
| Crandall-Eton CCD | 1 098 | 181 | 193 | 18 | 38 | 122 | 191 | 205 | 150 | |
| Chatsworth city (part) | 77 | 9 | - | - | - | 19 | - | 29 | 20 | |
| Eton city (part) | 62 | 21 | 17 | 5 | - | 5 | 2 | 8 | 4 | |
| Muscogee County | 36 416 | 3 670 | 4 017 | 2 337 | 1 981 | 2 596 | 6 283 | 5 532 | 10 000 | |
| Columbus CCD | 36 416 | 3 670 | 4 017 | 2 337 | 1 981 | 2 596 | 6 283 | 5 532 | 10 000 | |
| Bibb City town | 102 | 27 | 24 | 4 | 13 | 14 | 7 | 9 | 4 | |
| Columbus city (balance) | 36 314 | 3 643 | 3 993 | 2 333 | 1 968 | 2 582 | 6 276 | 5 523 | 9 996 | |

Table 27. Selected Monthly Owner Costs: 2000—Con.

[Data based on a sample (except Tables 65-68). For information on confidentiality protection, coverage, sampling error, and nonsampling error, see Appendix G. For location of definitions, see "How to Use This Census Report"]

| State County County Subdivision Place | Specified owner- occupied housing units | Selected monthly owner costs | | | | | | | | |
|--|---|------------------------------|----------------------|----------------------|----------------------|----------------------|----------------------|----------------------|--------------------|--|
| | | Less than \$200 | \$200 to \$299 | \$300 to \$399 | \$400 to \$499 | \$500 to \$599 | \$600 to \$799 | \$800 to \$999 | \$1,000 or more | |
| Newton County | 14 673 | 820 | 924 | 911 | 690 | 740 | 2 239 | 3 244 | 5 105 | |
| Covington-Porterdale CCD | 11 516 | 650 | 716 | 737 | 558 | 566 | 1 740 | 2 470 | 4 079 | |
| Covington city | 1 922 | 235 | 221 | 207 | 195 | 124 | 291 | 208 | 441 | |
| Oxford city | 322 | 14 | 42 | 38 | 11 | 28 | 59 | 55 | 75 | |
| Porterdale town | 255 | 35 | 50 | 37 | 30 | 40 | 39 | 19 | 5 | |
| Mansfield CCD | 2 126 | 78 | 148 | 133 | 32 | 94 | 320 | 506 | 815 | |
| Mansfield city | 97 | 10 | 17 | 5 | 4 | 13 | 20 | 9 | 19 | |
| Newborn town | 118 | 12 | 20 | 7 | - | 3 | 37 | 20 | 19 | |
| Social Circle city (part) | - | - | - | - | - | - | - | - | - | |
| Yellow River CCD | 1 031 | 92 | 60 | 41 | 100 | 80 | 179 | 268 | 211 | |
| Oconee County | 5 629 | 224 | 365 | 384 | 255 | 174 | 448 | 811 | 2 968 | |
| Bogart CCD | 1 635 | 59 | 50 | 123 | 95 | 47 | 86 | 239 | 936 | |
| Bogart town (part) | 200 | 15 | 27 | 13 | 5 | 8 | 37 | 56 | 39 | |
| Elder CCD | 239 | 22 | 7 | 21 | 22 | 13 | 21 | 68 | 65 | |
| Watkinsville CCD | 3 755 | 143 | 308 | 240 | 138 | 114 | 341 | 504 | 1 967 | |
| Bishop town | 31 | 4 | 6 | - | 8 | 2 | 8 | - | 3 | |
| North High Shoals town | 99 | 7 | 6 | 2 | 6 | 4 | 8 | 11 | 55 | |
| Watkinsville town | 542 | 16 | 65 | 39 | 32 | 25 | 51 | 104 | 210 | |
| Oglethorpe County | 1 782 | 191 | 257 | 166 | 125 | 93 | 309 | 302 | 339 | |
| Lexington-Crawford CCD | 1 305 | 109 | 154 | 110 | 107 | 55 | 249 | 225 | 296 | |
| Arnoldsville city | 37 | 7 | 3 | 2 | 5 | 5 | 4 | 5 | 6 | |
| Crawford city | 105 | 11 | 19 | 15 | 11 | 4 | 18 | 11 | 16 | |
| Lexington city | 73 | 2 | 15 | 15 | 2 | - | 13 | 9 | 17 | |
| Maxeys CCD | 205 | 16 | 45 | 22 | 13 | 11 | 41 | 30 | 27 | |
| Maxeys town | 52 | - | 17 | 9 | 2 | 4 | 8 | 6 | 6 | |
| Vesta-Enterprise CCD | 272 | 66 | 58 | 34 | 5 | 27 | 19 | 47 | 16 | |
| Paulding County | 20 758 | 724 | 1 149 | 675 | 547 | 537 | 3 094 | 5 847 | 8 185 | |
| Dallas CCD | 5 658 | 248 | 473 | 187 | 172 | 186 | 1 024 | 1 509 | 1 859 | |
| Dallas city (part) | 914 | 66 | 104 | 35 | 28 | 50 | 244 | 272 | 115 | |
| Hiram city (part) | 9 | 3 | - | - | - | - | - | 6 | - | |
| Hiram CCD | 9 921 | 212 | 354 | 194 | 261 | 219 | 1 428 | 3 154 | 4 099 | |
| Hiram city (part) | 337 | 14 | 24 | 20 | 30 | 13 | 95 | 48 | 93 | |
| Huntsville CCD | 3 654 | 93 | 117 | 169 | 66 | 61 | 333 | 920 | 1 895 | |
| Braswell city (part) | 9 | - | - | 3 | - | - | 6 | - | - | |
| Yorkville CCD | 1 525 | 171 | 205 | 125 | 48 | 71 | 309 | 264 | 332 | |
| Braswell city (part) | - | - | - | - | - | - | - | - | - | |
| Dallas city (part) | 9 | 9 | - | - | - | - | - | - | - | |
| Peach County | 4 016 | 390 | 596 | 421 | 252 | 255 | 584 | 595 | 923 | |
| Byron CCD | 1 600 | 93 | 165 | 148 | 58 | 37 | 249 | 296 | 554 | |
| Byron city | 666 | 42 | 81 | 46 | 38 | 22 | 130 | 127 | 180 | |
| Warner Robins city (part) | - | - | - | - | - | - | - | - | - | |
| Fort Valley CCD | 2 416 | 297 | 431 | 273 | 194 | 218 | 335 | 299 | 369 | |
| Fort Valley city | 1 293 | 214 | 302 | 169 | 135 | 97 | 164 | 112 | 100 | |
| Perry city (part) | - | - | - | - | - | - | - | - | - | |
| Pickens County | 4 901 | 515 | 680 | 423 | 229 | 252 | 752 | 745 | 1 305 | |
| Jasper CCD | 1 519 | 192 | 257 | 77 | 30 | 81 | 277 | 248 | 357 | |
| Jasper city (part) | 443 | 63 | 73 | 7 | 17 | 31 | 108 | 41 | 103 | |
| Ludville CCD | 344 | 40 | 88 | 35 | 38 | 14 | 28 | 38 | 63 | |
| Nelson-Tate-Marble Hill CCD | 2 333 | 168 | 247 | 283 | 149 | 114 | 354 | 292 | 726 | |
| Jasper city (part) | - | - | - | - | - | - | - | - | - | |
| Nelson city (part) | 72 | 23 | 20 | 11 | - | 8 | 4 | 6 | - | |
| Talking Rock CCD | 705 | 115 | 88 | 28 | 12 | 43 | 93 | 167 | 159 | |
| Talking Rock town | 12 | 8 | - | 4 | - | - | - | - | - | |
| Pierce County | 2 585 | 390 | 505 | 297 | 212 | 250 | 368 | 205 | 358 | |
| Blackshear CCD | 1 885 | 279 | 324 | 221 | 167 | 207 | 286 | 140 | 261 | |
| Blackshear city (part) | 750 | 90 | 161 | 69 | 36 | 129 | 133 | 56 | 76 | |
| Waycross city (part) | - | - | - | - | - | - | - | - | - | |
| Bristol CCD | 240 | 21 | 75 | 25 | 10 | 7 | 52 | 21 | 29 | |
| Blackshear city (part) | - | - | - | - | - | - | - | - | - | |
| Patterson city (part) | - | - | - | - | - | - | - | - | - | |
| Patterson CCD | 460 | 90 | 106 | 51 | 35 | 36 | 30 | 44 | 68 | |
| Offerman city | 91 | 36 | 19 | 11 | 3 | 7 | 2 | 11 | 2 | |
| Patterson city (part) | 182 | 23 | 58 | 17 | 13 | 12 | 20 | 14 | 25 | |
| Pike County | 2 289 | 214 | 277 | 192 | 112 | 141 | 342 | 356 | 655 | |
| Concord-Molena CCD | 487 | 51 | 67 | 31 | 25 | 17 | 94 | 106 | 96 | |
| Concord town | 71 | 3 | 13 | 7 | 7 | - | 11 | 20 | 10 | |
| Hilltop CDP | 38 | 11 | 7 | - | 2 | - | 11 | 7 | - | |
| Molena city | 72 | 10 | 10 | 7 | 4 | 4 | 12 | 17 | 8 | |
| Meansville CCD | 469 | 87 | 50 | 33 | 41 | 24 | 65 | 37 | 132 | |
| Meansville city | 48 | 6 | 11 | 6 | 3 | - | 11 | 5 | 6 | |
| Zebulon city (part) | - | - | - | - | - | - | - | - | - | |
| Williamson CCD | 378 | 22 | 34 | 21 | 16 | 51 | 63 | 54 | 117 | |
| Williamson town | 57 | 6 | 12 | 5 | 6 | 9 | 7 | 5 | 7 | |
| Zebulon CCD | 955 | 54 | 126 | 107 | 30 | 49 | 120 | 159 | 310 | |
| Zebulon city (part) | 180 | 15 | 42 | 21 | 7 | 10 | 27 | 21 | 37 | |
| Polk County | 7 325 | 1 146 | 1 363 | 710 | 578 | 623 | 1 149 | 858 | 898 | |
| Aragon CCD | 1 063 | 188 | 165 | 97 | 84 | 142 | 140 | 119 | 128 | |
| Aragon city (part) | 218 | 58 | 37 | 18 | 30 | 29 | 22 | 10 | 14 | |
| Braswell city (part) | 4 | - | - | - | 1 | - | - | 3 | - | |
| Taylorville town (part) | 11 | - | 3 | - | 2 | - | - | 3 | 3 | |
| Cedartown CCD | 4 200 | 652 | 869 | 426 | 328 | 342 | 690 | 440 | 453 | |
| Cedartown city | 1 639 | 262 | 423 | 151 | 126 | 101 | 278 | 189 | 109 | |
| Rockmart CCD | 2 062 | 306 | 329 | 187 | 166 | 139 | 319 | 299 | 317 | |
| Aragon city (part) | 20 | - | 3 | - | 3 | - | - | 8 | 6 | |
| Braswell city (part) | 3 | - | - | - | - | - | - | - | 3 | |
| Rockmart city | 854 | 127 | 117 | 92 | 67 | 37 | 157 | 122 | 135 | |
| Pulaski County | 1 754 | 242 | 280 | 232 | 125 | 125 | 321 | 186 | 243 | |
| Finleyson CCD | 228 | 27 | 44 | 35 | 23 | 21 | 15 | 42 | 21 | |
| Hartford CCD | 256 | 33 | 18 | 34 | 10 | 18 | 68 | 38 | 37 | |

Table 27. Selected Monthly Owner Costs: 2000—Con.

[Data based on a sample (except Tables 65-68). For information on confidentiality protection, coverage, sampling error, and nonsampling error, see Appendix G. For location of definitions, see "How to Use This Census Report"]

| State County County Subdivision Place | Specified owner- occupied housing units | Selected monthly owner costs | | | | | | | | |
|--|---|------------------------------|----------------------|----------------------|----------------------|----------------------|----------------------|----------------------|--------------------|---|
| | | Less than \$200 | \$200 to \$299 | \$300 to \$399 | \$400 to \$499 | \$500 to \$599 | \$600 to \$799 | \$800 to \$999 | \$1,000 or more | |
| Pulaski County—Con. | | | | | | | | | | |
| Hartford CCD—Con. | | | | | | | | | | |
| Hawkinsville city (part) | - | - | - | - | - | - | - | - | - | - |
| Hawkinsville CCD | 1 270 | 182 | 218 | 163 | 92 | 86 | 238 | 106 | 185 | |
| Hawkinsville city (part) | 849 | 112 | 158 | 122 | 62 | 68 | 142 | 78 | 107 | |
| Putnam County | 3 389 | 372 | 569 | 376 | 196 | 161 | 514 | 315 | 886 | |
| Eatonton CCD | 1 150 | 218 | 247 | 106 | 110 | 93 | 183 | 85 | 108 | |
| Eatonton city (part) | 991 | 203 | 238 | 99 | 87 | 78 | 144 | 61 | 81 | |
| Little River CCD | 810 | 63 | 142 | 105 | 30 | 18 | 119 | 114 | 219 | |
| Eatonton city (part) | - | - | - | - | - | - | - | - | - | |
| Phoenix CCD | 1 429 | 91 | 180 | 165 | 56 | 50 | 212 | 116 | 559 | |
| Eatonton city (part) | - | - | - | - | - | - | - | - | - | |
| Quitman County | 358 | 94 | 107 | 36 | 28 | 22 | 44 | 17 | 10 | |
| Georgetown North CCD | 262 | 79 | 78 | 36 | 15 | 17 | 14 | 17 | 6 | |
| Georgetown city | 184 | 50 | 57 | 32 | 11 | 13 | 10 | 11 | - | |
| Georgetown South CCD | 96 | 15 | 29 | - | 13 | 5 | 30 | - | 4 | |
| Rabun County | 3 335 | 628 | 595 | 305 | 231 | 204 | 453 | 363 | 556 | |
| Clayton CCD | 1 150 | 225 | 233 | 70 | 80 | 75 | 134 | 133 | 200 | |
| Clayton city (part) | 313 | 61 | 74 | 8 | 31 | 25 | 26 | 38 | 50 | |
| Mountain City town (part) | 5 | 3 | 2 | - | - | - | - | - | - | |
| Tiger town (part) | 4 | - | - | 2 | - | - | - | - | - | |
| Tiger CCD | 1 150 | 168 | 136 | 177 | 118 | 60 | 143 | 132 | 216 | |
| Tallah Falls town (part) | 34 | - | 3 | 7 | 9 | - | - | 4 | 11 | |
| Tiger town (part) | 59 | 28 | 6 | 7 | 4 | - | 7 | 5 | 2 | |
| Valley CCD | 1 035 | 235 | 226 | 58 | 33 | 69 | 176 | 98 | 140 | |
| Clayton city (part) | 53 | 21 | 5 | 6 | - | - | 6 | 5 | 10 | |
| Dillard city | 38 | 6 | 4 | 4 | - | 2 | 3 | 15 | 4 | |
| Mountain City town (part) | 185 | 51 | 35 | 3 | 5 | 15 | 53 | 4 | 19 | |
| Sky Valley city | 92 | - | 19 | 30 | 4 | 8 | 9 | 1 | 21 | |
| Randolph County | 1 248 | 261 | 246 | 159 | 148 | 129 | 101 | 41 | 163 | |
| Benevolence CCD | 9 | 5 | - | - | - | - | - | - | 4 | |
| Cuthbert CCD | 952 | 214 | 193 | 126 | 115 | 79 | 80 | 24 | 121 | |
| Coleman city | 32 | 11 | 8 | - | 7 | 4 | 2 | - | - | |
| Cuthbert city | 601 | 157 | 82 | 90 | 60 | 51 | 48 | 11 | 102 | |
| Shellman CCD | 287 | 42 | 53 | 33 | 33 | 50 | 21 | 17 | 38 | |
| Shellman city | 204 | 42 | 45 | 27 | 27 | 22 | 21 | 10 | 10 | |
| Richmond County | 36 702 | 3 204 | 4 567 | 2 568 | 2 240 | 2 816 | 7 133 | 5 817 | 8 357 | |
| Augusta CCD | 27 110 | 2 943 | 4 094 | 2 194 | 1 961 | 2 327 | 4 767 | 3 430 | 5 394 | |
| Augusta-Richmond County (balance) (part) | 27 110 | 2 943 | 4 094 | 2 194 | 1 961 | 2 327 | 4 767 | 3 430 | 5 394 | |
| Fort Gordon CCD | 12 | - | - | - | - | - | - | 6 | - | |
| Augusta-Richmond County (balance) (part) | 12 | - | 6 | - | - | - | - | 6 | - | |
| Gracewood CCD | 6 407 | 92 | 174 | 140 | 195 | 348 | 1 708 | 1 739 | 2 011 | |
| Augusta-Richmond County (balance) (part) | 6 407 | 92 | 174 | 140 | 195 | 348 | 1 708 | 1 739 | 2 011 | |
| Hephzibah CCD | 3 173 | 169 | 293 | 234 | 84 | 141 | 658 | 642 | 952 | |
| Augusta-Richmond County (balance) (part) | 2 393 | 128 | 179 | 146 | 55 | 66 | 491 | 544 | 784 | |
| Blythe city (part) | 91 | 7 | 16 | 17 | 11 | 2 | 12 | 10 | 16 | |
| Hephzibah city | 689 | 34 | 98 | 71 | 18 | 73 | 155 | 88 | 152 | |
| Rockdale County | 15 972 | 685 | 1 301 | 741 | 650 | 623 | 1 881 | 2 905 | 7 186 | |
| Conyers CCD | 7 820 | 367 | 805 | 410 | 380 | 348 | 893 | 1 032 | 3 585 | |
| Conyers city (part) | 1 306 | 135 | 199 | 75 | 36 | 77 | 300 | 172 | 312 | |
| Lakeview Estates CDP | 24 | - | 12 | - | 12 | - | - | - | - | |
| North Rockdale CCD | 1 730 | 150 | 141 | 93 | 99 | 67 | 307 | 313 | 560 | |
| Conyers city (part) | - | - | - | - | - | - | - | - | - | |
| South Rockdale CCD | 6 422 | 168 | 355 | 238 | 171 | 208 | 681 | 1 560 | 3 041 | |
| Schley County | 497 | 85 | 95 | 65 | 26 | 47 | 84 | 53 | 42 | |
| Ellaville North CCD | 426 | 78 | 82 | 58 | 19 | 42 | 72 | 33 | 42 | |
| Ellaville city | 301 | 55 | 54 | 36 | 17 | 39 | 36 | 31 | 33 | |
| Ellaville South CCD | 71 | 7 | 13 | 7 | 7 | 5 | 12 | 20 | - | |
| Screven County | 2 077 | 388 | 374 | 158 | 223 | 246 | 314 | 162 | 212 | |
| Hiltonia CCD | 166 | 55 | 41 | 13 | 14 | 11 | 20 | 12 | - | |
| Hiltonia city | 34 | - | 16 | - | 2 | 2 | 11 | 3 | - | |
| Millhaven CCD | 36 | 22 | - | - | 14 | - | - | - | - | |
| Newington CCD | 307 | 72 | 84 | 25 | 12 | 37 | 38 | 20 | 19 | |
| Newington town | 57 | 11 | 9 | 5 | 7 | 5 | 20 | - | - | |
| Oliver city | 41 | 11 | 5 | 2 | 5 | 6 | 8 | 2 | 2 | |
| Rocky Ford CCD | 216 | 69 | 38 | 8 | 19 | 2 | 16 | 47 | 17 | |
| Rocky Ford town | 58 | 24 | 12 | 3 | - | 2 | 13 | 4 | - | |
| Sylvania CCD | 1 352 | 170 | 211 | 112 | 164 | 196 | 240 | 83 | 176 | |
| Sylvania city | 673 | 76 | 120 | 72 | 82 | 63 | 119 | 59 | 82 | |
| Seminole County | 1 838 | 358 | 381 | 246 | 180 | 128 | 292 | 129 | 124 | |
| Donalsonville CCD | 1 327 | 268 | 274 | 184 | 132 | 111 | 196 | 96 | 66 | |
| Donalsonville city (part) | 638 | 145 | 128 | 96 | 80 | 62 | 74 | 30 | 23 | |
| Iron City town | 73 | 18 | 6 | 20 | 6 | 6 | 12 | 2 | 3 | |
| Steam Mill CCD | 511 | 90 | 107 | 62 | 48 | 17 | 96 | 33 | 58 | |
| Donalsonville city (part) | - | - | - | - | - | - | - | - | - | |
| Spalding County | 10 586 | 820 | 1 216 | 878 | 741 | 784 | 1 782 | 1 751 | 2 614 | |
| Griffin CCD | 7 129 | 594 | 946 | 665 | 540 | 490 | 1 000 | 1 100 | 1 794 | |
| East Griffin CDP | 273 | 24 | 75 | 16 | 34 | 31 | 43 | 43 | 7 | |
| Experiment CDP | 556 | 134 | 123 | 6 | 57 | 77 | 53 | 44 | 62 | |
| Griffin city | 3 634 | 340 | 480 | 417 | 284 | 208 | 445 | 510 | 950 | |
| Orchard Hill CCD | 1 084 | 34 | 124 | 68 | 36 | 137 | 246 | 193 | 246 | |
| Orchard Hill town | 33 | - | 4 | 5 | - | 7 | 13 | 4 | - | |
| Ringgold CCD | 804 | 52 | 47 | 42 | 54 | 59 | 159 | 187 | 204 | |
| Rover CCD | 725 | 33 | 56 | 48 | 53 | 46 | 187 | 118 | 184 | |
| Sunny Side CCD | 844 | 107 | 43 | 55 | 58 | 52 | 190 | 153 | 186 | |
| Sunny Side city | 28 | 4 | 9 | 2 | - | - | 4 | 5 | 4 | |

Table 27. Selected Monthly Owner Costs: 2000—Con.

[Data based on a sample (except Tables 65-68). For information on confidentiality protection, coverage, sampling error, and nonsampling error, see Appendix G. For location of definitions, see "How to Use This Census Report"]

| State County County Subdivision Place | Specified owner- occupied housing units | Selected monthly owner costs | | | | | | | | |
|--|---|------------------------------|----------------------|----------------------|----------------------|----------------------|----------------------|----------------------|--------------------|--|
| | | Less than \$200 | \$200 to \$299 | \$300 to \$399 | \$400 to \$499 | \$500 to \$599 | \$600 to \$799 | \$800 to \$999 | \$1,000 or more | |
| Stephens County | 4 930 | 753 | 745 | 563 | 267 | 380 | 819 | 550 | 853 | |
| Broad River CCD | 1 100 | 148 | 120 | 105 | 61 | 127 | 175 | 139 | 225 | |
| Avalon town | 30 | 7 | 3 | 2 | 2 | 1 | 7 | 2 | 6 | |
| Martin town (part) | 65 | 4 | 7 | 3 | 2 | 4 | 18 | 14 | 13 | |
| Toccoa city (part) | - | - | - | - | - | - | - | - | - | |
| Rock Creek CCD | 1 107 | 175 | 169 | 112 | 41 | 46 | 183 | 135 | 246 | |
| Toccoa city (part) | - | - | - | - | - | - | - | - | - | |
| Toccoa CCD | 2 723 | 430 | 456 | 346 | 165 | 207 | 461 | 276 | 382 | |
| Toccoa city (part) | 2 057 | 355 | 385 | 261 | 94 | 189 | 323 | 163 | 287 | |
| Stewart County | 689 | 171 | 137 | 100 | 67 | 50 | 83 | 38 | 43 | |
| Lumpkin CCD | 150 | 21 | 24 | 14 | 15 | 21 | 23 | 17 | 15 | |
| Lumpkin city (part) | 118 | 10 | 19 | 10 | 8 | 18 | 23 | 17 | 13 | |
| Omaha CCD | 207 | 64 | 24 | 37 | 23 | 18 | 16 | 5 | 20 | |
| Lumpkin city (part) | 100 | 22 | 13 | 16 | 14 | 15 | 10 | 5 | 5 | |
| Richland city (part) | 2 | 2 | - | - | - | - | - | - | - | |
| Richland CCD | 332 | 86 | 89 | 49 | 29 | 11 | 44 | 16 | 8 | |
| Richland city (part) | 278 | 72 | 81 | 49 | 29 | 8 | 18 | 13 | 8 | |
| Sumter County | 5 128 | 581 | 910 | 704 | 435 | 375 | 808 | 633 | 682 | |
| Americus CCD | 4 127 | 438 | 717 | 586 | 346 | 279 | 678 | 548 | 535 | |
| Americus city | 2 941 | 337 | 551 | 444 | 274 | 224 | 494 | 369 | 248 | |
| Andersonville CCD | 153 | 14 | 33 | 11 | 25 | 23 | 19 | 9 | 19 | |
| Andersonville city | 27 | 6 | 2 | 2 | - | 13 | - | 2 | - | |
| Leslie-De Soto CCD | 420 | 72 | 72 | 57 | 39 | 43 | 27 | 29 | 81 | |
| De Soto city | 34 | 6 | 7 | 6 | 9 | 4 | - | 2 | - | |
| Leslie city | 88 | 16 | 18 | 16 | 8 | 9 | 7 | 7 | 7 | |
| Plains CCD | 428 | 57 | 88 | 50 | 25 | 30 | 84 | 47 | 47 | |
| Plains city | 105 | 12 | 36 | 16 | 7 | 12 | 8 | 7 | 7 | |
| Talbot County | 909 | 171 | 192 | 133 | 63 | 62 | 100 | 97 | 91 | |
| Junction City CCD | 229 | 70 | 30 | 15 | 25 | 7 | 32 | 28 | 22 | |
| Geneva town | 25 | 4 | 6 | 2 | 1 | - | 2 | 3 | 7 | |
| Junction City town | 27 | 8 | 6 | - | 5 | 5 | 3 | - | - | |
| Talbotton CCD | 353 | 69 | 102 | 40 | 31 | 29 | 29 | 22 | 31 | |
| Talbotton city | 148 | 27 | 30 | 16 | 14 | 13 | 25 | 5 | 18 | |
| Woodland CCD | 327 | 32 | 60 | 78 | 7 | 26 | 39 | 47 | 38 | |
| Manchester city (part) | 24 | - | 8 | 8 | - | - | - | - | 8 | |
| Woodland city | 77 | 19 | 8 | 16 | 7 | 13 | 10 | - | 4 | |
| Taliaferro County | 292 | 92 | 62 | 47 | 24 | 20 | 15 | 17 | 15 | |
| Crawfordville CCD | 212 | 64 | 37 | 37 | 24 | 11 | 11 | 15 | 13 | |
| Crawfordville city | 97 | 24 | 24 | 14 | 12 | 1 | 9 | 6 | 7 | |
| Sharon CCD | 80 | 28 | 25 | 10 | - | 9 | 4 | 2 | 2 | |
| Sharon city | 20 | 8 | 4 | - | - | - | 4 | 2 | 2 | |
| Tattall County | 2 545 | 447 | 539 | 377 | 130 | 177 | 324 | 298 | 253 | |
| Collins CCD | 460 | 109 | 136 | 40 | 28 | 52 | 52 | 41 | 2 | |
| Cobbtown city | 76 | 14 | 20 | 5 | 16 | 8 | 11 | 2 | - | |
| Collins city | 95 | 31 | 31 | 11 | 3 | 10 | 6 | 1 | 2 | |
| Glennville CCD | 1 403 | 245 | 265 | 217 | 74 | 89 | 171 | 192 | 150 | |
| Glennville city | 679 | 129 | 172 | 112 | 21 | 32 | 73 | 69 | 71 | |
| Reidsville CCD | 682 | 93 | 138 | 120 | 28 | 36 | 101 | 65 | 101 | |
| Manassas city | 17 | 4 | 5 | 3 | 2 | - | - | 3 | - | |
| Reidsville city | 385 | 42 | 73 | 64 | 23 | 18 | 68 | 47 | 50 | |
| Taylor County | 1 123 | 242 | 247 | 173 | 69 | 122 | 124 | 66 | 80 | |
| Butler CCD | 523 | 85 | 120 | 81 | 41 | 72 | 56 | 34 | 34 | |
| Butler city | 306 | 39 | 70 | 46 | 31 | 28 | 40 | 28 | 24 | |
| Carsonville-Panhandle CCD | 97 | 29 | 15 | 14 | - | 7 | 13 | 7 | 12 | |
| Reynolds CCD | 434 | 104 | 98 | 58 | 23 | 37 | 55 | 25 | 34 | |
| Reynolds town | 254 | 52 | 57 | 39 | 17 | 20 | 28 | 21 | 20 | |
| Rupert CCD | 69 | 24 | 14 | 20 | 5 | 6 | - | - | - | |
| Telfair County | 1 899 | 529 | 454 | 220 | 136 | 152 | 210 | 72 | 126 | |
| Jacksonville CCD | 196 | 111 | 41 | 15 | 5 | 5 | 17 | 2 | - | |
| Jacksonville town | 35 | 18 | 6 | 4 | 3 | - | 2 | 2 | - | |
| Lumber City CCD | 261 | 68 | 59 | 38 | 17 | 12 | 28 | 25 | 14 | |
| Lumber City city | 183 | 66 | 31 | 17 | 12 | 11 | 21 | 20 | 5 | |
| McRae-Helena CCD | 1 206 | 270 | 281 | 143 | 104 | 127 | 130 | 41 | 110 | |
| Helena city (part) | 246 | 58 | 63 | 27 | 32 | 27 | 26 | 6 | 7 | |
| McRae city | 618 | 119 | 123 | 85 | 41 | 66 | 78 | 35 | 71 | |
| Scotland city (part) | 60 | 20 | 18 | 2 | 2 | 13 | 2 | - | 3 | |
| Milan CCD | 236 | 80 | 73 | 24 | 10 | 8 | 35 | 4 | 2 | |
| Milan town (part) | 73 | 30 | 17 | 6 | 2 | 8 | 6 | 4 | - | |
| Terrell County | 1 770 | 272 | 325 | 195 | 211 | 156 | 207 | 231 | 173 | |
| Bronwood CCD | 145 | 34 | 41 | 19 | 6 | 26 | 7 | 8 | 4 | |
| Bronwood town | 97 | 25 | 35 | 12 | 6 | 11 | 5 | 5 | 2 | |
| Dawson CCD | 1 188 | 178 | 181 | 141 | 169 | 109 | 155 | 161 | 94 | |
| Dawson city | 846 | 118 | 147 | 103 | 114 | 78 | 129 | 93 | 64 | |
| Parrott CCD | 160 | 24 | 34 | 17 | 16 | 10 | - | 30 | 29 | |
| Parrott town | 45 | 16 | 16 | - | 2 | 4 | - | 4 | 3 | |
| Sasser CCD | 277 | 36 | 69 | 18 | 20 | 11 | 45 | 32 | 46 | |
| Sasser town | 108 | 26 | 33 | 11 | 11 | 4 | 9 | 10 | 4 | |
| Thomas County | 7 586 | 929 | 1 277 | 701 | 557 | 576 | 1 281 | 884 | 1 381 | |
| Boston CCD | 390 | 88 | 75 | 43 | 27 | 32 | 62 | 45 | 18 | |
| Boston city | 237 | 62 | 37 | 24 | 16 | 24 | 41 | 26 | 7 | |
| Coolidge CCD | 273 | 75 | 42 | 29 | 18 | 18 | 40 | 26 | 25 | |
| Coolidge city | 95 | 34 | 27 | 2 | 4 | 6 | 11 | 4 | 7 | |
| Meigs CCD | 189 | 33 | 45 | 20 | 22 | 18 | 21 | 10 | 20 | |
| Meigs city (part) | 138 | 25 | 33 | 18 | 19 | 18 | 15 | 10 | - | |
| Ochlocknee CCD | 527 | 74 | 72 | 28 | 30 | 47 | 130 | 47 | 99 | |
| Ochlocknee town | 80 | 20 | 21 | 3 | 15 | 5 | 16 | - | - | |
| Pavo-Barwick CCD | 371 | 85 | 72 | 40 | 31 | 25 | 28 | 48 | 42 | |
| Barwick town (part) | 48 | 23 | 6 | 6 | 3 | - | 2 | 2 | 6 | |

Table 27. Selected Monthly Owner Costs: 2000—Con.

[Data based on a sample (except Tables 65-68). For information on confidentiality protection, coverage, sampling error, and nonsampling error, see Appendix G. For location of definitions, see "How to Use This Census Report"]

| State County County Subdivision Place | Specified owner- occupied housing units | Selected monthly owner costs | | | | | | | | |
|--|---|------------------------------|----------------------|----------------------|----------------------|----------------------|----------------------|----------------------|--------------------|--|
| | | Less than \$200 | \$200 to \$299 | \$300 to \$399 | \$400 to \$499 | \$500 to \$599 | \$600 to \$799 | \$800 to \$999 | \$1,000 or more | |
| Thomas County—Con. | | | | | | | | | | |
| Pavo-Barwick CCD—Con. | | | | | | | | | | |
| Pavo city (part) | 109 | 22 | 28 | 16 | 7 | 14 | 13 | 3 | 6 | |
| Thomasville CCD | 5 836 | 574 | 971 | 541 | 429 | 436 | 1 000 | 708 | 1 177 | |
| Thomasville city | 3 942 | 400 | 714 | 469 | 341 | 303 | 621 | 369 | 725 | |
| Tift County | 5 809 | 677 | 886 | 473 | 426 | 516 | 857 | 705 | 1 269 | |
| Brookfield CCD | 743 | 99 | 63 | 25 | 28 | 63 | 102 | 82 | 281 | |
| Chula CCD | 474 | 19 | 70 | 64 | 37 | 35 | 94 | 54 | 101 | |
| Oak Ridge CCD | 433 | 61 | 69 | 35 | 30 | 34 | 65 | 52 | 87 | |
| Omega CCD | 261 | 43 | 33 | 21 | 22 | 42 | 34 | 37 | 29 | |
| Omega city (part) | 134 | 34 | 21 | 14 | 15 | 19 | 17 | 8 | 6 | |
| Tifton CCD | 3 466 | 409 | 581 | 292 | 299 | 310 | 523 | 461 | 591 | |
| Phillipsburg CDP | 156 | 42 | 20 | 10 | 16 | 38 | - | 30 | - | |
| Tifton city | 2 160 | 249 | 372 | 160 | 189 | 164 | 355 | 251 | 420 | |
| Unionville CDP | 319 | 50 | 53 | 86 | 44 | 28 | 49 | - | 9 | |
| Ty Ty CCD | 432 | 46 | 70 | 36 | 10 | 32 | 39 | 19 | 180 | |
| Ty Ty city | 94 | 21 | 21 | 13 | 2 | 13 | 17 | 2 | 5 | |
| Toombs County | 4 041 | 699 | 751 | 405 | 287 | 366 | 654 | 397 | 482 | |
| Toombs Central CCD | 371 | 91 | 65 | 39 | 5 | 43 | 86 | 30 | 12 | |
| Vidalia-Lyons CCD | 3 670 | 608 | 686 | 366 | 282 | 323 | 568 | 367 | 470 | |
| Lyons city | 755 | 164 | 195 | 72 | 72 | 58 | 121 | 14 | 59 | |
| Santa Claus city | 37 | 9 | 6 | - | 5 | 3 | 4 | 7 | 3 | |
| Vidalia city (part) | 2 025 | 219 | 344 | 201 | 131 | 231 | 352 | 272 | 275 | |
| Towns County | 2 369 | 520 | 508 | 190 | 107 | 111 | 327 | 247 | 359 | |
| Hiwassee CCD | 949 | 184 | 209 | 103 | 25 | 32 | 153 | 99 | 144 | |
| Hiwassee town | 163 | 37 | 41 | 25 | 5 | 5 | 16 | 9 | 25 | |
| Macedonia CCD | 658 | 152 | 148 | 35 | 42 | 13 | 76 | 98 | 94 | |
| Young Harris CCD | 762 | 184 | 151 | 52 | 40 | 66 | 98 | 50 | 121 | |
| Young Harris city | 78 | 15 | 17 | 8 | 9 | 4 | 6 | 10 | 9 | |
| Treutlen County | 892 | 217 | 224 | 107 | 82 | 92 | 58 | 64 | 48 | |
| Gillis Springs CCD | 151 | 17 | 70 | 7 | 7 | 32 | - | 18 | - | |
| Soperton CCD | 741 | 200 | 154 | 100 | 75 | 60 | 58 | 46 | 48 | |
| Soperton city | 422 | 104 | 80 | 62 | 67 | 50 | 13 | 23 | 23 | |
| Troup County | 11 261 | 1 046 | 1 446 | 1 018 | 778 | 747 | 1 915 | 1 546 | 2 765 | |
| Abbotsford CCD | 247 | 14 | 32 | 21 | 14 | 20 | 64 | 30 | 52 | |
| Hillcrest CCD | 758 | 43 | 62 | 7 | 59 | 36 | 146 | 138 | 267 | |
| LaGrange city (part) | 58 | - | - | - | 14 | 7 | - | - | 37 | |
| Hogansville CCD | 1 048 | 143 | 151 | 152 | 85 | 73 | 220 | 56 | 168 | |
| Hogansville city | 685 | 98 | 124 | 103 | 42 | 43 | 130 | 48 | 97 | |
| LaGrange CCD | 7 970 | 631 | 1 018 | 721 | 487 | 545 | 1 324 | 1 164 | 2 080 | |
| LaGrange city (part) | 4 354 | 327 | 561 | 541 | 357 | 257 | 727 | 457 | 1 127 | |
| Oak Grove CCD | 306 | 28 | 27 | 10 | 32 | 15 | 73 | 43 | 78 | |
| West Point CCD | 932 | 187 | 156 | 107 | 101 | 58 | 88 | 115 | 120 | |
| West Point city (part) | 469 | 111 | 87 | 69 | 66 | 9 | 36 | 37 | 54 | |
| Turner County | 1 217 | 124 | 219 | 139 | 171 | 145 | 217 | 96 | 106 | |
| Ashburn-Sycamore CCD | 1 136 | 110 | 195 | 139 | 156 | 129 | 210 | 91 | 106 | |
| Ashburn city | 633 | 60 | 116 | 87 | 92 | 73 | 121 | 39 | 45 | |
| Sycamore city | 98 | 19 | 26 | 19 | 4 | 7 | 6 | 9 | 8 | |
| Rebecca CCD | 81 | 14 | 24 | - | 15 | 16 | 7 | 5 | - | |
| Rebecca city | 48 | 9 | 15 | - | 7 | 5 | 7 | 5 | - | |
| Twiggs County | 1 584 | 304 | 311 | 118 | 159 | 197 | 205 | 162 | 128 | |
| Twiggs North CCD | 849 | 140 | 155 | 46 | 104 | 142 | 121 | 65 | 76 | |
| Jeffersonville city | 205 | 37 | 50 | 30 | 9 | 16 | 38 | 10 | 15 | |
| Twiggs South CCD | 735 | 164 | 156 | 72 | 55 | 55 | 84 | 97 | 52 | |
| Allentown town (part) | 11 | 4 | 2 | - | 3 | 2 | - | - | - | |
| Danville town (part) | 61 | 15 | 16 | 3 | 2 | 6 | 3 | 4 | 12 | |
| Union County | 4 043 | 797 | 808 | 270 | 232 | 345 | 581 | 382 | 628 | |
| Blairsville CCD | 2 427 | 531 | 458 | 141 | 127 | 192 | 367 | 190 | 421 | |
| Blairsville city | 60 | 16 | 20 | 4 | 1 | 8 | 6 | - | 5 | |
| Ivylog CCD | 1 474 | 245 | 304 | 114 | 89 | 138 | 214 | 178 | 192 | |
| Suches CCD | 142 | 21 | 46 | 15 | 16 | 15 | - | 14 | 15 | |
| Upson County | 5 101 | 851 | 801 | 477 | 327 | 446 | 831 | 628 | 740 | |
| Gordon CCD | 172 | 17 | 27 | - | 17 | 6 | 60 | 24 | 21 | |
| Salem CDP | 69 | 5 | - | - | 6 | 6 | 25 | 13 | 14 | |
| Thomaston city (part) | - | - | - | - | - | - | - | - | - | |
| The Rock-Yatesville CCD | 359 | 63 | 62 | 20 | 20 | 38 | 65 | 27 | 64 | |
| Yatesville town | 104 | 33 | 16 | 4 | 4 | 14 | 12 | 8 | 13 | |
| Thomaston CCD | 3 979 | 684 | 642 | 445 | 260 | 351 | 518 | 481 | 598 | |
| Hannahs Mill CDP | 726 | 120 | 193 | 49 | 39 | 50 | 70 | 114 | 91 | |
| Lincoln Park CDP | 177 | 84 | 20 | 23 | 10 | 18 | 22 | - | - | |
| Thomaston city (part) | 1 917 | 383 | 253 | 247 | 131 | 161 | 245 | 201 | 296 | |
| Thurston CCD | 591 | 87 | 70 | 12 | 30 | 51 | 188 | 96 | 57 | |
| Sunset Village CDP | 233 | 30 | 39 | 6 | 16 | 16 | 89 | 22 | 15 | |
| Walker County | 13 084 | 2 492 | 2 342 | 944 | 778 | 1 274 | 2 385 | 1 432 | 1 437 | |
| Chattanooga Valley CCD | 2 381 | 550 | 373 | 96 | 133 | 224 | 539 | 248 | 218 | |
| Chattanooga Valley CDP | 1 136 | 297 | 118 | 40 | 54 | 121 | 311 | 95 | 100 | |
| Fairview CDP (part) | 465 | 25 | 110 | 38 | 29 | 21 | 65 | 77 | 100 | |
| Rossville city (part) | 59 | 9 | 9 | - | - | 7 | 16 | 18 | - | |
| Chickamauga CCD | 2 807 | 377 | 559 | 175 | 152 | 268 | 646 | 312 | 318 | |
| Chickamauga city | 513 | 58 | 125 | 41 | 25 | 28 | 73 | 85 | 78 | |
| Fairview CDP (part) | 396 | 46 | 65 | 18 | 23 | 30 | 111 | 54 | 49 | |
| Fort Oglethorpe city (part) | - | - | - | - | - | - | - | - | - | |
| Fairlyland CCD | 763 | 62 | 95 | 76 | 50 | 32 | 85 | 94 | 269 | |
| Lookout Mountain city | 497 | 3 | 22 | 68 | 43 | 32 | 42 | 36 | 251 | |
| Kensington CCD | 488 | 98 | 101 | 54 | 9 | 38 | 65 | 79 | 44 | |
| La Fayette CCD | 2 988 | 513 | 591 | 237 | 216 | 321 | 427 | 370 | 313 | |
| La Fayette city | 1 475 | 266 | 285 | 162 | 123 | 119 | 244 | 166 | 110 | |
| Rock Spring CCD | 929 | 130 | 156 | 64 | 66 | 72 | 207 | 120 | 114 | |
| Rossville-Beverly Hills CCD | 2 487 | 694 | 427 | 230 | 139 | 299 | 384 | 166 | 148 | |

Table 27. Selected Monthly Owner Costs: 2000—Con.

[Data based on a sample (except Tables 65-68). For information on confidentiality protection, coverage, sampling error, and nonsampling error, see Appendix G. For location of definitions, see "How to Use This Census Report"]

| State County County Subdivision Place | Specified owner- occupied housing units | Selected monthly owner costs | | | | | | | | |
|--|---|------------------------------|----------------------|----------------------|----------------------|----------------------|----------------------|----------------------|--------------------|--|
| | | Less than \$200 | \$200 to \$299 | \$300 to \$399 | \$400 to \$499 | \$500 to \$599 | \$600 to \$799 | \$800 to \$999 | \$1,000 or more | |
| Walker County—Con. | | | | | | | | | | |
| Rossville-Beverly Hills CCD—Con. | | | | | | | | | | |
| Fairview CDP (part) | 787 | 243 | 154 | 47 | 42 | 117 | 113 | 63 | 8 | |
| Fort Oglethorpe city (part) | 35 | 14 | - | - | - | - | 10 | 11 | - | |
| Lakeview CDP (part) | 238 | 47 | 23 | 17 | 22 | 24 | 53 | 5 | 47 | |
| Rossville city (part) | 732 | 211 | 170 | 77 | 36 | 101 | 75 | 17 | 45 | |
| Villanow CCD | 241 | 68 | 40 | 12 | 13 | 20 | 32 | 43 | 13 | |
| Walton County | 12 867 | 608 | 1 084 | 789 | 455 | 501 | 1 718 | 2 479 | 5 233 | |
| Campton CCD | 1 306 | 69 | 143 | 58 | 45 | 25 | 149 | 128 | 689 | |
| Good Hope CCD | 628 | 61 | 48 | 40 | 59 | 30 | 114 | 125 | 151 | |
| Good Hope town | 68 | 5 | 11 | 8 | 6 | 2 | 8 | 7 | 21 | |
| Jersey CCD | 2 358 | 58 | 201 | 59 | 47 | 60 | 261 | 475 | 1 197 | |
| Jersey town | 37 | 3 | 7 | 11 | 3 | - | 3 | 7 | 3 | |
| Walnut Grove town | 291 | 4 | 13 | 10 | 5 | 5 | 19 | 81 | 154 | |
| Loganville CCD | 4 652 | 46 | 246 | 296 | 135 | 151 | 510 | 931 | 2 337 | |
| Between town | 35 | - | 3 | 5 | - | - | - | - | 27 | |
| Loganville city (part) | 866 | 22 | 54 | 42 | 29 | 46 | 114 | 182 | 377 | |
| Monroe CCD | 2 869 | 285 | 332 | 255 | 150 | 167 | 503 | 558 | 619 | |
| Monroe city | 1 730 | 203 | 231 | 208 | 102 | 119 | 270 | 238 | 359 | |
| Social Circle CCD | 1 054 | 89 | 114 | 81 | 19 | 68 | 181 | 262 | 240 | |
| Social Circle city (part) | 683 | 59 | 96 | 51 | 19 | 41 | 110 | 164 | 143 | |
| Ware County | 6 503 | 1 324 | 1 301 | 617 | 519 | 447 | 997 | 634 | 664 | |
| Dixie Union CCD | 127 | 27 | 28 | 12 | 6 | - | 24 | 19 | 11 | |
| Manor CCD | 136 | 31 | 34 | 13 | 26 | - | 12 | 14 | 6 | |
| Waresboro CCD | 840 | 169 | 219 | 41 | 81 | 101 | 121 | 55 | 53 | |
| Waycross city (part) | 7 | - | 7 | - | - | - | - | - | - | |
| Waycross CCD | 5 400 | 1 097 | 1 020 | 551 | 406 | 346 | 840 | 546 | 594 | |
| Deenwood CDP | 408 | 104 | 75 | 36 | 9 | 14 | 61 | 68 | 41 | |
| Sunnyside CDP | 374 | 40 | 101 | 45 | 25 | 17 | 41 | 70 | 35 | |
| Waycross city (part) | 3 093 | 536 | 607 | 345 | 260 | 267 | 518 | 248 | 312 | |
| Warren County | 921 | 186 | 206 | 141 | 143 | 55 | 96 | 49 | 45 | |
| Camak CCD | 150 | 27 | 27 | 11 | 32 | 16 | 22 | 15 | - | |
| Camak town | 48 | 13 | 9 | 8 | 13 | 2 | 3 | - | - | |
| Norris CCD | 164 | 28 | 27 | 25 | 47 | 2 | 21 | 6 | 8 | |
| Norwood CCD | 124 | 44 | 18 | 10 | 19 | 8 | 13 | 8 | 4 | |
| Norwood city | 48 | 18 | 10 | 5 | 6 | - | 2 | 3 | 4 | |
| Panhandle CCD | 55 | 13 | 31 | - | - | - | - | 11 | - | |
| Warrenton CCD | 428 | 74 | 103 | 95 | 45 | 29 | 40 | 9 | 33 | |
| Warrenton city | 322 | 70 | 76 | 65 | 29 | 12 | 38 | 5 | 27 | |
| Washington County | 3 190 | 478 | 541 | 374 | 254 | 156 | 449 | 294 | 644 | |
| Davisboro CCD | 280 | 19 | 42 | 57 | 47 | 5 | 39 | 33 | 38 | |
| Davisboro city | 64 | 8 | 17 | 7 | 12 | 5 | 5 | 5 | 5 | |
| Riddleville town | 15 | - | 2 | 6 | 4 | - | - | 3 | - | |
| Deepstep CCD | 148 | 12 | 22 | 6 | 5 | 10 | 63 | 5 | 25 | |
| Deepstep town | 28 | 5 | 3 | 6 | - | - | 11 | 3 | - | |
| Harrison CCD | 182 | 74 | 37 | 21 | 9 | 3 | 15 | 15 | 8 | |
| Harrison town | 81 | 31 | 12 | 5 | 9 | 3 | 13 | 8 | - | |
| Sandersville CCD | 1 859 | 248 | 308 | 191 | 139 | 89 | 239 | 192 | 453 | |
| Sandersville city (part) | 1 236 | 175 | 227 | 117 | 100 | 49 | 165 | 131 | 272 | |
| Tennille city (part) | - | - | - | - | - | - | - | - | - | |
| Tennille CCD | 583 | 105 | 116 | 82 | 48 | 27 | 75 | 35 | 95 | |
| Oconee city | 60 | 20 | 6 | 15 | 3 | 3 | 6 | 4 | 3 | |
| Sandersville city (part) | - | - | - | - | - | - | - | - | - | |
| Tennille city (part) | 300 | 52 | 63 | 36 | 37 | 16 | 40 | 27 | 29 | |
| Warthen CCD | 138 | 20 | 16 | 17 | 6 | 22 | 18 | 14 | 25 | |
| Wayne County | 3 840 | 593 | 770 | 446 | 190 | 320 | 578 | 402 | 541 | |
| Jesup CCD | 3 014 | 487 | 598 | 361 | 127 | 255 | 401 | 330 | 455 | |
| Jesup city | 1 613 | 232 | 355 | 252 | 58 | 118 | 236 | 162 | 200 | |
| Odum CCD | 405 | 32 | 60 | 44 | 43 | 41 | 92 | 43 | 50 | |
| Odum town | 79 | 12 | 11 | 5 | 6 | 15 | 18 | 2 | 10 | |
| Screven CCD | 421 | 74 | 112 | 41 | 20 | 24 | 85 | 29 | 36 | |
| Screven city | 161 | 53 | 39 | 15 | 6 | 9 | 25 | 12 | 2 | |
| Webster County | 306 | 76 | 86 | 18 | 40 | 48 | 13 | 19 | 6 | |
| Preston CCD | 190 | 42 | 63 | 8 | 28 | 25 | 9 | 11 | 4 | |
| Preston town (part) | 85 | 14 | 20 | 5 | 15 | 16 | 9 | 4 | 2 | |
| Weston CCD | 116 | 34 | 23 | 10 | 12 | 23 | 4 | 8 | 2 | |
| Preston town (part) | 3 | - | 3 | - | - | - | - | - | - | |
| Weston town | 12 | 3 | 5 | - | 2 | - | - | - | 2 | |
| Wheeler County | 713 | 178 | 186 | 91 | 31 | 50 | 78 | 59 | 40 | |
| Alamo CCD | 357 | 78 | 68 | 56 | 10 | 36 | 60 | 35 | 14 | |
| Alamo city | 143 | 37 | 26 | 23 | 8 | 18 | 18 | 5 | 8 | |
| Helena city (part) | - | - | - | - | - | - | - | - | - | |
| Scotland city (part) | 7 | 3 | 2 | 2 | - | - | - | - | - | |
| Glenwood CCD | 356 | 100 | 118 | 35 | 21 | 14 | 18 | 24 | 26 | |
| Glenwood city | 140 | 50 | 38 | 14 | 10 | 12 | 8 | 4 | 4 | |
| White County | 4 063 | 591 | 739 | 339 | 151 | 131 | 650 | 612 | 850 | |
| Cleveland CCD | 2 476 | 324 | 429 | 187 | 112 | 104 | 389 | 346 | 585 | |
| Cleveland city | 362 | 71 | 88 | 47 | 12 | 18 | 37 | 42 | 47 | |
| Helen CCD | 588 | 102 | 140 | 86 | 20 | 21 | 81 | 63 | 75 | |
| Helen city | 65 | 4 | 3 | 11 | - | 3 | 22 | 9 | 13 | |
| Mossy Creek CCD | 999 | 165 | 170 | 66 | 19 | 6 | 180 | 203 | 190 | |
| Whitfield County | 14 817 | 2 283 | 1 916 | 773 | 769 | 1 067 | 2 779 | 2 128 | 3 102 | |
| Dalton CCD | 10 053 | 1 683 | 1 421 | 588 | 577 | 701 | 1 814 | 1 349 | 1 920 | |
| Dalton city (part) | 4 000 | 606 | 496 | 282 | 262 | 305 | 687 | 505 | 857 | |
| Varnell city (part) | 30 | 10 | - | - | - | - | - | 10 | 10 | |
| North Whitfield CCD | 1 803 | 139 | 158 | 72 | 61 | 134 | 453 | 282 | 504 | |
| Cohutta town | 126 | 21 | 15 | 9 | 2 | 6 | 17 | 23 | 33 | |
| Varnell city (part) | 306 | 30 | 29 | 8 | 22 | 40 | 73 | 38 | 66 | |

Table 27. **Selected Monthly Owner Costs: 2000—Con.**

[Data based on a sample (except Tables 65-68). For information on confidentiality protection, coverage, sampling error, and nonsampling error, see Appendix G. For location of definitions, see "How to Use This Census Report"]

| State County County Subdivision Place | Specified owner- occupied housing units | Selected monthly owner costs | | | | | | | | |
|--|---|------------------------------|----------------------|----------------------|----------------------|----------------------|----------------------|----------------------|--------------------|--|
| | | Less than \$200 | \$200 to \$299 | \$300 to \$399 | \$400 to \$499 | \$500 to \$599 | \$600 to \$799 | \$800 to \$999 | \$1,000 or more | |
| Whitfield County—Con. | | | | | | | | | | |
| Westside CCD | 2 961 | 461 | 337 | 113 | 131 | 232 | 512 | 497 | 678 | |
| Dalton city (part) | 217 | - | - | 16 | 31 | 12 | 16 | 30 | 112 | |
| Tunnel Hill city | 321 | 77 | 48 | 17 | 16 | 32 | 68 | 34 | 29 | |
| Wilcox County | 1 153 | 234 | 240 | 101 | 100 | 135 | 147 | 103 | 93 | |
| Abbeville CCD | 324 | 58 | 63 | 40 | 38 | 21 | 55 | 27 | 22 | |
| Abbeville city | 152 | 25 | 25 | 25 | 26 | 10 | 22 | 6 | 13 | |
| Pineview CCD | 230 | 56 | 57 | 28 | 10 | 35 | 14 | 11 | 19 | |
| Pineview town | 93 | 35 | 25 | 9 | 10 | 2 | 6 | 2 | 4 | |
| Pitts CCD | 251 | 61 | 30 | 5 | 31 | 39 | 31 | 30 | 24 | |
| Pitts city | 66 | 29 | 8 | 4 | 4 | 10 | 10 | 1 | - | |
| Rochelle CCD | 348 | 59 | 90 | 28 | 21 | 40 | 47 | 35 | 28 | |
| Rochelle city | 237 | 37 | 66 | 22 | 9 | 29 | 26 | 22 | 26 | |
| Wilkes County | 1 896 | 225 | 388 | 287 | 185 | 149 | 283 | 143 | 236 | |
| Rayle CCD | 235 | 30 | 53 | 25 | 44 | 30 | 39 | - | 14 | |
| Rayle town | 29 | - | 10 | 3 | - | 3 | 6 | - | 7 | |
| Tignall CCD | 315 | 60 | 68 | 41 | 37 | 14 | 42 | 12 | 41 | |
| Tignall town | 117 | 19 | 33 | 21 | 8 | 8 | 12 | 7 | 9 | |
| Washington-Metasville CCD | 1 346 | 135 | 267 | 221 | 104 | 105 | 202 | 131 | 181 | |
| Washington city | 971 | 81 | 172 | 162 | 87 | 78 | 160 | 93 | 138 | |
| Wilkinson County | 1 682 | 254 | 405 | 158 | 102 | 169 | 241 | 188 | 165 | |
| Allentown CCD | 192 | 16 | 44 | 20 | 12 | 21 | 26 | 29 | 24 | |
| Allentown town (part) | 61 | 9 | 12 | 7 | 3 | 13 | 7 | 2 | 8 | |
| Danville town (part) | 3 | - | - | 3 | - | - | - | - | - | |
| Gordon CCD | 818 | 89 | 209 | 87 | 42 | 80 | 137 | 102 | 72 | |
| Gordon city | 531 | 65 | 141 | 56 | 21 | 61 | 81 | 72 | 34 | |
| Ivey town | 142 | 9 | 28 | 17 | 7 | 11 | 31 | 22 | 17 | |
| Irwin CCD | 495 | 96 | 122 | 26 | 38 | 51 | 66 | 41 | 55 | |
| Irwin city | 105 | 24 | 29 | - | 2 | 10 | 19 | 13 | 8 | |
| McIntyre town | 134 | 40 | 41 | 4 | 10 | 11 | 16 | 4 | 8 | |
| Toombsboro CCD | 177 | 53 | 30 | 25 | 10 | 17 | 12 | 16 | 14 | |
| Toombsboro town | 123 | 30 | 28 | 18 | 6 | 17 | 12 | 8 | 4 | |
| Worth County | 2 941 | 353 | 486 | 414 | 218 | 265 | 413 | 289 | 503 | |
| Bridgeboro CCD | 358 | 40 | 50 | 57 | 44 | 29 | 36 | 13 | 89 | |
| Poulan CCD | 555 | 119 | 123 | 35 | 64 | 43 | 46 | 47 | 78 | |
| Poulan city | 190 | 37 | 50 | 14 | 23 | 18 | 16 | 11 | 21 | |
| Sumner town | 44 | 8 | 6 | 8 | 12 | - | 8 | 2 | - | |
| Sylvester city (part) | - | - | - | - | - | - | - | - | - | |
| Sylvester CCD | 1 738 | 160 | 243 | 271 | 82 | 158 | 306 | 202 | 316 | |
| Sylvester city (part) | 1 035 | 55 | 157 | 185 | 50 | 129 | 154 | 133 | 172 | |
| Warwick CCD | 290 | 34 | 70 | 51 | 28 | 35 | 25 | 27 | 20 | |
| Warwick city | 65 | 10 | 27 | 10 | 5 | 4 | 2 | 7 | - | |

Table 28. Selected Monthly Owner Costs: 2000

[Data based on a sample (except Tables 65-68). For information on confidentiality protection, coverage, sampling error, and nonsampling error, see Appendix G. For location of definitions, see "How to Use This Census Report"]

| State County Place | Specified owner- occupied housing units | Selected monthly owner costs | | | | | | | |
|----------------------------|---|------------------------------|----------------------|----------------------|----------------------|----------------------|----------------------|----------------------|--------------------|
| | | Less than \$200 | \$200 to \$299 | \$300 to \$399 | \$400 to \$499 | \$500 to \$599 | \$600 to \$799 | \$800 to \$999 | \$1,000 or more |
| The State | 1 596 408 | 109 668 | 149 421 | 99 697 | 73 645 | 78 909 | 206 989 | 236 933 | 641 146 |
| COUNTY | | | | | | | | | |
| Appling County | 2 416 | 533 | 487 | 203 | 147 | 241 | 311 | 212 | 282 |
| Atkinson County | 828 | 152 | 202 | 133 | 74 | 108 | 72 | 36 | 51 |
| Bacon County | 1 476 | 303 | 393 | 115 | 161 | 138 | 164 | 95 | 107 |
| Baker County | 499 | 129 | 83 | 66 | 34 | 44 | 53 | 28 | 62 |
| Baldwin County | 6 207 | 741 | 919 | 671 | 397 | 459 | 822 | 810 | 1 388 |
| Banks County | 1 782 | 296 | 262 | 114 | 43 | 119 | 346 | 234 | 368 |
| Barrow County | 9 438 | 446 | 937 | 572 | 294 | 303 | 1 253 | 2 482 | 3 151 |
| Bartow County | 15 202 | 1 328 | 1 526 | 876 | 501 | 745 | 2 408 | 2 883 | 4 935 |
| Ben Hill County | 3 022 | 360 | 470 | 421 | 251 | 329 | 554 | 239 | 398 |
| Berrien County | 2 388 | 418 | 418 | 247 | 226 | 217 | 345 | 290 | 227 |
| Bibb County | 31 802 | 2 629 | 3 844 | 2 787 | 2 088 | 2 314 | 5 110 | 4 489 | 8 541 |
| Bleckley County | 2 078 | 337 | 374 | 181 | 174 | 198 | 241 | 230 | 343 |
| Brantley County | 1 514 | 396 | 326 | 147 | 87 | 91 | 135 | 178 | 154 |
| Brooks County | 2 350 | 303 | 380 | 299 | 273 | 202 | 341 | 231 | 321 |
| Bryan County | 4 227 | 164 | 318 | 178 | 140 | 144 | 612 | 822 | 1 849 |
| Bulloch County | 7 046 | 729 | 1 157 | 727 | 335 | 376 | 1 243 | 989 | 1 490 |
| Burke County | 3 072 | 488 | 510 | 310 | 244 | 419 | 470 | 292 | 339 |
| Butts County | 3 510 | 241 | 465 | 271 | 193 | 221 | 694 | 580 | 845 |
| Calhoun County | 831 | 171 | 164 | 122 | 76 | 66 | 109 | 67 | 56 |
| Camden County | 7 078 | 451 | 600 | 246 | 176 | 432 | 1 610 | 1 671 | 1 892 |
| Candler County | 1 205 | 176 | 226 | 99 | 143 | 141 | 195 | 91 | 134 |
| Carroll County | 15 265 | 1 487 | 1 638 | 959 | 669 | 850 | 2 671 | 2 882 | 4 109 |
| Catoosa County | 12 264 | 1 525 | 1 652 | 559 | 484 | 928 | 2 481 | 2 049 | 2 586 |
| Charlton County | 1 255 | 156 | 289 | 132 | 76 | 83 | 198 | 173 | 148 |
| Chatham County | 47 704 | 2 669 | 4 303 | 4 179 | 3 186 | 2 554 | 7 445 | 7 647 | 15 721 |
| Chattahoochee County | 354 | 58 | 50 | 30 | 29 | 43 | 65 | 37 | 42 |
| Chattooga County | 4 474 | 1 136 | 939 | 438 | 358 | 455 | 507 | 261 | 380 |
| Cherokee County | 36 754 | 953 | 2 196 | 1 570 | 1 002 | 672 | 2 701 | 5 567 | 22 093 |
| Clarke County | 13 846 | 1 015 | 1 592 | 1 174 | 876 | 753 | 2 146 | 2 184 | 4 106 |
| Clay County | 494 | 75 | 138 | 85 | 46 | 43 | 39 | 29 | 39 |
| Clayton County | 45 161 | 2 708 | 2 959 | 1 864 | 1 430 | 2 402 | 9 099 | 10 368 | 14 331 |
| Clinch County | 1 031 | 183 | 215 | 140 | 81 | 126 | 161 | 53 | 72 |
| Cobb County | 142 790 | 4 390 | 8 102 | 6 222 | 4 018 | 3 535 | 11 930 | 19 336 | 85 257 |
| Coffee County | 5 080 | 648 | 736 | 521 | 546 | 438 | 830 | 631 | 730 |
| Colquitt County | 6 037 | 917 | 1 038 | 628 | 505 | 574 | 955 | 576 | 844 |
| Columbia County | 21 453 | 724 | 1 286 | 1 123 | 646 | 721 | 2 632 | 3 870 | 10 451 |
| Cook County | 2 433 | 444 | 382 | 238 | 214 | 240 | 353 | 333 | 229 |
| Coweta County | 21 029 | 886 | 1 388 | 1 009 | 642 | 656 | 2 907 | 4 337 | 9 204 |
| Crawford County | 1 575 | 175 | 232 | 120 | 80 | 59 | 416 | 250 | 243 |
| Crisp County | 3 321 | 442 | 601 | 350 | 286 | 277 | 515 | 373 | 477 |
| Dade County | 2 889 | 490 | 539 | 191 | 206 | 188 | 523 | 381 | 371 |
| Dawson County | 3 376 | 205 | 198 | 216 | 195 | 126 | 443 | 473 | 1 520 |
| Decatur County | 4 822 | 873 | 788 | 453 | 484 | 467 | 722 | 399 | 636 |
| DeKalb County | 134 885 | 4 149 | 7 575 | 6 651 | 5 147 | 4 902 | 15 179 | 22 357 | 68 925 |
| Dodge County | 3 032 | 683 | 635 | 197 | 237 | 369 | 307 | 255 | 349 |
| Dooly County | 1 646 | 253 | 286 | 239 | 139 | 161 | 209 | 139 | 220 |
| Dougherty County | 16 052 | 869 | 2 025 | 1 427 | 1 483 | 1 517 | 2 865 | 2 140 | 3 726 |
| Douglas County | 21 113 | 915 | 1 552 | 1 024 | 796 | 868 | 3 549 | 4 257 | 8 152 |
| Early County | 1 869 | 335 | 382 | 234 | 140 | 190 | 292 | 101 | 195 |
| Echols County | 321 | 65 | 82 | 66 | 30 | - | 44 | 17 | 17 |
| Effingham County | 6 465 | 358 | 884 | 401 | 317 | 246 | 886 | 1 179 | 2 194 |
| Elbert County | 3 333 | 733 | 681 | 253 | 275 | 294 | 481 | 268 | 348 |
| Emanuel County | 3 422 | 577 | 741 | 425 | 306 | 324 | 551 | 250 | 248 |
| Evans County | 1 298 | 200 | 265 | 127 | 111 | 56 | 252 | 141 | 146 |
| Fannin County | 4 578 | 1 014 | 1 035 | 316 | 317 | 319 | 642 | 379 | 556 |
| Fayette County | 24 373 | 522 | 1 150 | 1 070 | 750 | 492 | 1 436 | 2 359 | 16 594 |
| Floyd County | 18 178 | 2 244 | 2 723 | 1 628 | 1 154 | 1 534 | 3 167 | 2 041 | 3 687 |
| Forsyth County | 26 287 | 478 | 1 283 | 1 120 | 705 | 592 | 1 907 | 2 778 | 17 424 |
| Franklin County | 2 960 | 572 | 569 | 254 | 200 | 228 | 422 | 275 | 440 |
| Fulton County | 146 783 | 4 280 | 6 469 | 6 508 | 5 631 | 5 836 | 13 623 | 14 625 | 89 811 |
| Gilmer County | 4 380 | 820 | 599 | 292 | 162 | 211 | 863 | 657 | 776 |
| Glascock County | 349 | 85 | 71 | 34 | 41 | 25 | 38 | 20 | 35 |
| Glynn County | 13 895 | 1 095 | 1 671 | 1 193 | 838 | 945 | 2 038 | 1 660 | 4 455 |
| Gordon County | 8 027 | 1 053 | 1 106 | 512 | 398 | 687 | 1 644 | 1 206 | 1 421 |
| Grady County | 3 461 | 477 | 516 | 344 | 294 | 276 | 558 | 365 | 631 |
| Greene County | 2 776 | 386 | 351 | 305 | 232 | 183 | 322 | 218 | 779 |
| Gwinnett County | 134 802 | 1 964 | 4 953 | 5 343 | 2 962 | 2 780 | 9 513 | 21 632 | 85 655 |
| Habersham County | 6 726 | 960 | 1 004 | 544 | 395 | 425 | 1 015 | 901 | 1 482 |
| Hall County | 26 315 | 1 595 | 2 681 | 1 742 | 894 | 1 217 | 3 525 | 4 682 | 9 979 |
| Hancock County | 1 308 | 243 | 343 | 207 | 139 | 78 | 127 | 110 | 61 |
| Haralson County | 4 322 | 614 | 876 | 426 | 187 | 316 | 728 | 638 | 537 |
| Harris County | 5 490 | 363 | 697 | 313 | 223 | 304 | 557 | 680 | 2 353 |
| Hart County | 4 402 | 640 | 980 | 432 | 374 | 220 | 514 | 550 | 692 |
| Heard County | 1 307 | 233 | 204 | 93 | 100 | 124 | 235 | 137 | 181 |
| Henry County | 30 674 | 739 | 1 672 | 1 381 | 877 | 744 | 3 333 | 6 232 | 15 696 |
| Houston County | 23 375 | 1 083 | 2 655 | 1 596 | 1 162 | 1 404 | 4 341 | 4 328 | 6 806 |
| Inwin County | 1 372 | 136 | 343 | 154 | 147 | 85 | 247 | 112 | 148 |
| Jackson County | 6 510 | 631 | 798 | 413 | 293 | 437 | 924 | 936 | 2 078 |
| Jasper County | 1 933 | 136 | 236 | 193 | 163 | 193 | 404 | 165 | 443 |
| Jeff Davis County | 2 057 | 371 | 359 | 216 | 173 | 221 | 293 | 241 | 183 |
| Jefferson County | 2 517 | 499 | 532 | 323 | 181 | 188 | 333 | 310 | 151 |
| Jenkins County | 1 100 | 213 | 292 | 121 | 123 | 92 | 117 | 63 | 79 |
| Johnson County | 1 278 | 353 | 286 | 131 | 99 | 55 | 132 | 106 | 116 |
| Jones County | 4 483 | 435 | 590 | 395 | 209 | 204 | 727 | 710 | 1 213 |
| Lamar County | 2 591 | 261 | 435 | 187 | 222 | 202 | 435 | 381 | 468 |
| Lanier County | 964 | 143 | 138 | 79 | 87 | 86 | 156 | 119 | 156 |
| Laurens County | 7 509 | 960 | 1 266 | 658 | 478 | 588 | 1 216 | 988 | 1 355 |
| Lee County | 4 587 | 104 | 263 | 166 | 213 | 248 | 705 | 978 | 1 910 |

Table 28. Selected Monthly Owner Costs: 2000—Con.

[Data based on a sample (except Tables 65-68). For information on confidentiality protection, coverage, sampling error, and nonsampling error, see Appendix G. For location of definitions, see "How to Use This Census Report"]

| State County Place | Specified owner- occupied housing units | Selected monthly owner costs | | | | | | | | |
|---------------------------------------|---|------------------------------|----------------------|----------------------|----------------------|----------------------|----------------------|----------------------|--------------------|--|
| | | Less than \$200 | \$200 to \$299 | \$300 to \$399 | \$400 to \$499 | \$500 to \$599 | \$600 to \$799 | \$800 to \$999 | \$1,000 or more | |
| COUNTY—Con. | | | | | | | | | | |
| Liberty County | 7 293 | 292 | 551 | 299 | 350 | 379 | 1 750 | 1 627 | 2 045 | |
| Lincoln County | 1 365 | 167 | 286 | 168 | 88 | 67 | 204 | 123 | 262 | |
| Long County | 978 | 104 | 169 | 60 | 58 | 62 | 235 | 148 | 142 | |
| Lowndes County | 15 043 | 1 510 | 1 626 | 991 | 896 | 1 019 | 2 747 | 2 487 | 3 767 | |
| Lumpkin County | 3 326 | 336 | 528 | 249 | 187 | 164 | 488 | 541 | 833 | |
| McDuffie County | 3 393 | 457 | 450 | 334 | 268 | 259 | 622 | 422 | 581 | |
| McIntosh County | 1 745 | 229 | 283 | 203 | 158 | 119 | 194 | 194 | 365 | |
| Macon County | 2 202 | 334 | 471 | 314 | 259 | 201 | 276 | 181 | 166 | |
| Madison County | 3 712 | 637 | 572 | 269 | 159 | 271 | 548 | 548 | 708 | |
| Marion County | 792 | 163 | 150 | 66 | 57 | 82 | 107 | 66 | 101 | |
| Meriwether County | 3 745 | 607 | 684 | 359 | 225 | 307 | 660 | 443 | 460 | |
| Miller County | 1 108 | 203 | 237 | 119 | 116 | 106 | 150 | 24 | 153 | |
| Mitchell County | 3 335 | 396 | 610 | 406 | 429 | 281 | 535 | 344 | 334 | |
| Monroe County | 3 873 | 424 | 511 | 330 | 182 | 174 | 449 | 626 | 1 177 | |
| Montgomery County | 1 105 | 230 | 226 | 95 | 55 | 77 | 150 | 130 | 142 | |
| Morgan County | 2 564 | 218 | 277 | 295 | 152 | 187 | 382 | 319 | 734 | |
| Murray County | 5 052 | 854 | 818 | 239 | 254 | 443 | 883 | 688 | 873 | |
| Muscogee County | 36 416 | 3 670 | 4 017 | 2 337 | 1 981 | 2 596 | 6 283 | 5 532 | 10 000 | |
| Newton County | 14 673 | 820 | 924 | 911 | 690 | 740 | 2 239 | 3 244 | 5 105 | |
| Oconee County | 5 629 | 224 | 365 | 384 | 255 | 174 | 448 | 811 | 2 968 | |
| Oglethorpe County | 1 782 | 191 | 257 | 166 | 125 | 93 | 309 | 302 | 339 | |
| Paulding County | 20 758 | 724 | 1 149 | 675 | 547 | 537 | 3 094 | 5 847 | 8 185 | |
| Peach County | 4 016 | 390 | 596 | 421 | 252 | 255 | 584 | 595 | 923 | |
| Pickens County | 4 901 | 515 | 680 | 423 | 229 | 252 | 752 | 745 | 1 305 | |
| Pierce County | 2 585 | 390 | 505 | 297 | 212 | 250 | 368 | 205 | 358 | |
| Pike County | 2 289 | 214 | 277 | 192 | 112 | 141 | 342 | 356 | 655 | |
| Polk County | 7 325 | 1 146 | 1 363 | 710 | 578 | 623 | 1 149 | 858 | 898 | |
| Pulaski County | 1 754 | 242 | 280 | 232 | 125 | 125 | 321 | 186 | 243 | |
| Putnam County | 3 389 | 372 | 569 | 376 | 196 | 161 | 514 | 315 | 886 | |
| Quitman County | 358 | 94 | 107 | 36 | 28 | 22 | 44 | 17 | 10 | |
| Rabun County | 3 335 | 628 | 595 | 305 | 231 | 204 | 453 | 363 | 556 | |
| Randolph County | 1 248 | 261 | 246 | 159 | 148 | 129 | 101 | 41 | 163 | |
| Richmond County | 36 702 | 3 204 | 4 567 | 2 568 | 2 240 | 2 816 | 7 133 | 5 817 | 8 357 | |
| Rockdale County | 15 972 | 685 | 1 301 | 741 | 650 | 623 | 1 881 | 2 905 | 7 186 | |
| Schley County | 497 | 85 | 95 | 65 | 26 | 47 | 84 | 53 | 42 | |
| Screven County | 2 077 | 388 | 374 | 158 | 223 | 246 | 314 | 162 | 212 | |
| Seminole County | 1 838 | 358 | 381 | 246 | 180 | 128 | 292 | 129 | 124 | |
| Spalding County | 10 586 | 820 | 1 216 | 878 | 741 | 784 | 1 782 | 1 751 | 2 614 | |
| Stephens County | 4 930 | 753 | 745 | 563 | 267 | 380 | 819 | 550 | 853 | |
| Stewart County | 689 | 171 | 137 | 100 | 67 | 50 | 83 | 38 | 43 | |
| Sumter County | 5 128 | 581 | 910 | 704 | 435 | 375 | 808 | 633 | 682 | |
| Talbot County | 909 | 171 | 192 | 133 | 63 | 62 | 100 | 97 | 91 | |
| Taliaferro County | 292 | 92 | 62 | 47 | 24 | 20 | 15 | 17 | 15 | |
| Tattnall County | 2 545 | 447 | 539 | 377 | 130 | 177 | 324 | 298 | 253 | |
| Taylor County | 1 123 | 242 | 247 | 173 | 69 | 122 | 124 | 66 | 80 | |
| Telfair County | 1 899 | 529 | 454 | 220 | 136 | 152 | 210 | 72 | 126 | |
| Terrell County | 1 770 | 272 | 325 | 195 | 211 | 156 | 207 | 231 | 173 | |
| Thomas County | 7 586 | 929 | 1 277 | 701 | 557 | 576 | 1 281 | 884 | 1 381 | |
| Tift County | 5 809 | 677 | 886 | 473 | 426 | 516 | 857 | 705 | 1 269 | |
| Toombs County | 4 041 | 699 | 751 | 405 | 287 | 366 | 654 | 397 | 482 | |
| Towns County | 2 369 | 520 | 508 | 190 | 107 | 111 | 327 | 247 | 359 | |
| Treutlen County | 892 | 217 | 224 | 107 | 82 | 92 | 58 | 64 | 48 | |
| Troup County | 11 261 | 1 046 | 1 446 | 1 018 | 778 | 747 | 1 915 | 1 546 | 2 765 | |
| Turner County | 1 217 | 124 | 219 | 139 | 171 | 145 | 217 | 96 | 106 | |
| Twiggs County | 1 584 | 304 | 311 | 118 | 159 | 197 | 205 | 162 | 128 | |
| Union County | 4 043 | 797 | 808 | 270 | 232 | 345 | 581 | 382 | 628 | |
| Upson County | 5 101 | 851 | 801 | 477 | 327 | 446 | 831 | 628 | 740 | |
| Walker County | 13 084 | 2 492 | 2 342 | 944 | 778 | 1 274 | 2 385 | 1 432 | 1 437 | |
| Walton County | 12 867 | 608 | 1 084 | 789 | 455 | 501 | 1 718 | 2 479 | 5 233 | |
| Ware County | 6 503 | 1 324 | 1 301 | 617 | 519 | 447 | 997 | 634 | 664 | |
| Warren County | 921 | 186 | 206 | 141 | 143 | 55 | 96 | 49 | 45 | |
| Washington County | 3 190 | 478 | 541 | 374 | 254 | 156 | 449 | 294 | 644 | |
| Wayne County | 3 840 | 593 | 770 | 446 | 190 | 320 | 578 | 402 | 541 | |
| Webster County | 306 | 76 | 86 | 18 | 40 | 48 | 13 | 19 | 6 | |
| Wheeler County | 713 | 178 | 186 | 91 | 31 | 50 | 78 | 59 | 40 | |
| White County | 4 063 | 591 | 739 | 339 | 151 | 131 | 650 | 612 | 850 | |
| Whitfield County | 14 817 | 2 283 | 1 916 | 773 | 769 | 1 067 | 2 779 | 2 128 | 3 102 | |
| Wilcox County | 1 153 | 234 | 240 | 101 | 100 | 135 | 147 | 103 | 93 | |
| Wilkes County | 1 896 | 225 | 388 | 287 | 185 | 149 | 283 | 143 | 236 | |
| Wilkinson County | 1 682 | 254 | 405 | 158 | 102 | 169 | 241 | 188 | 165 | |
| Worth County | 2 941 | 353 | 486 | 414 | 218 | 265 | 413 | 289 | 503 | |
| PLACE | | | | | | | | | | |
| Abbeville city, Wilcox County | 152 | 25 | 25 | 25 | 26 | 10 | 22 | 6 | 13 | |
| Acworth city, Cobb County | 3 709 | 108 | 195 | 127 | 101 | 119 | 323 | 754 | 1 982 | |
| Adairsville city, Bartow County | 459 | 107 | 95 | 14 | 22 | 58 | 44 | 64 | 55 | |
| Adel city, Cook County | 1 067 | 198 | 147 | 120 | 111 | 122 | 172 | 129 | 68 | |
| Adrian city | 126 | 50 | 13 | 15 | 14 | 11 | 14 | 9 | - | |
| Emanuel County (part) | 58 | 20 | 10 | 4 | 7 | 4 | 7 | 6 | - | |
| Johnson County (part) | 68 | 30 | 3 | 11 | 7 | 7 | 7 | 3 | - | |
| Ailey city, Montgomery County | 114 | 40 | 25 | 14 | 4 | 7 | 3 | 11 | 10 | |
| Alamo city, Wheeler County | 143 | 37 | 26 | 23 | 8 | 18 | 18 | 5 | 8 | |
| Alapaha town, Berrien County | 105 | 29 | 28 | 9 | 11 | 5 | 20 | 3 | - | |
| Albany city, Dougherty County | 12 192 | 704 | 1 550 | 1 124 | 1 196 | 1 144 | 2 153 | 1 595 | 2 726 | |
| Aldora town, Lamar County | - | - | - | - | - | - | - | - | - | |
| Allenhurst town, Liberty County | 137 | 10 | 34 | 4 | 3 | - | 26 | 31 | 29 | |

Table 28. Selected Monthly Owner Costs: 2000—Con.

[Data based on a sample (except Tables 65-68). For information on confidentiality protection, coverage, sampling error, and nonsampling error, see Appendix G. For location of definitions, see "How to Use This Census Report"]

| State County Place | Specified owner- occupied housing units | Selected monthly owner costs | | | | | | | |
|---|---|------------------------------|----------------------|----------------------|----------------------|----------------------|----------------------|----------------------|--------------------|
| | | Less than \$200 | \$200 to \$299 | \$300 to \$399 | \$400 to \$499 | \$500 to \$599 | \$600 to \$799 | \$800 to \$999 | \$1,000 or more |
| PLACE—Con. | | | | | | | | | |
| Allentown town | 72 | 13 | 14 | 7 | 6 | 15 | 7 | 2 | 8 |
| Bleckley County (part) | - | - | - | - | - | - | - | - | - |
| Laurens County (part) | - | - | - | - | - | - | - | - | - |
| Twiggs County (part) | 11 | 4 | 2 | - | 3 | 2 | - | - | - |
| Wilkinson County (part) | 61 | 9 | 12 | 7 | 3 | 13 | 7 | 2 | 8 |
| Alma city, Bacon County | 592 | 121 | 218 | 73 | 40 | 39 | 66 | 29 | 6 |
| Alpharetta city, Fulton County | 7 818 | 50 | 150 | 246 | 174 | 169 | 361 | 539 | 6 129 |
| Alston town, Montgomery County | 33 | 3 | 4 | 4 | 2 | 5 | 6 | 6 | 3 |
| Alto town | 115 | 24 | 9 | 4 | 5 | 13 | 25 | 12 | 23 |
| Banks County (part) | 15 | 8 | 7 | - | - | - | - | - | - |
| Habersham County (part) | 100 | 16 | 2 | 4 | 5 | 13 | 25 | 12 | 23 |
| Ambrose city, Coffee County | 50 | 13 | 18 | 4 | 3 | 5 | 2 | - | 5 |
| Americus city, Sumter County | 2 941 | 337 | 551 | 444 | 274 | 224 | 494 | 369 | 248 |
| Andersonville city, Sumter County | 27 | 6 | 4 | 2 | - | 13 | - | 2 | - |
| Arabi town, Crisp County | 90 | 24 | 19 | 18 | 11 | 5 | 8 | 3 | 2 |
| Aragon city, Polk County | 238 | 58 | 40 | 18 | 33 | 29 | 22 | 18 | 20 |
| Arcade city, Jackson County | 180 | 17 | 12 | 14 | 4 | 9 | 35 | 33 | 56 |
| Argyle town, Clinch County | 28 | 8 | 10 | 2 | 2 | 6 | - | - | - |
| Arlington city | 258 | 57 | 44 | 34 | 35 | 20 | 43 | 16 | 9 |
| Calhoun County (part) | 190 | 51 | 30 | 26 | 24 | 10 | 30 | 13 | 6 |
| Early County (part) | 68 | 6 | 14 | 8 | 11 | 10 | 13 | 3 | 3 |
| Arnoldsville city, Oglethorpe County | 37 | 7 | 3 | 2 | 5 | 5 | 4 | 5 | 6 |
| Ashburn city, Turner County | 633 | 60 | 116 | 87 | 92 | 73 | 121 | 39 | 45 |
| Athens-Clarke County, Clarke County | 13 846 | 1 015 | 1 592 | 1 174 | 876 | 753 | 2 146 | 2 184 | 4 106 |
| Athens-Clarke County (balance) | 13 510 | 987 | 1 567 | 1 148 | 859 | 730 | 2 066 | 2 118 | 4 035 |
| Bogart town (part) | 29 | 7 | - | 2 | 2 | 2 | 2 | 9 | 5 |
| Winterville city | 304 | 19 | 25 | 24 | 15 | 21 | 78 | 56 | 66 |
| Athens-Clarke County (balance), Clarke County .. | 13 510 | 987 | 1 567 | 1 148 | 859 | 730 | 2 066 | 2 118 | 4 035 |
| Atlanta city | 61 208 | 2 991 | 4 339 | 3 956 | 3 569 | 3 396 | 7 519 | 6 679 | 28 759 |
| DeKalb County (part) | 6 306 | 335 | 483 | 419 | 386 | 255 | 703 | 754 | 2 971 |
| Fulton County (part) | 54 902 | 2 656 | 3 856 | 3 537 | 3 183 | 3 141 | 6 816 | 5 925 | 25 788 |
| Attapulgus city, Decatur County | 84 | 26 | 20 | 9 | 7 | 6 | 10 | - | 6 |
| Auburn city | 1 587 | 46 | 73 | 27 | 13 | 19 | 233 | 597 | 579 |
| Barrow County (part) | 1 497 | 37 | 73 | 27 | 13 | 10 | 197 | 579 | 561 |
| Gwinnett County (part) | 90 | 9 | - | - | - | 9 | 36 | 18 | 18 |
| Augusta-Richmond County, Richmond County ... | 36 702 | 3 204 | 4 567 | 2 568 | 2 240 | 2 816 | 7 133 | 5 817 | 8 357 |
| Augusta-Richmond County (balance) | 35 922 | 3 163 | 4 453 | 2 480 | 2 211 | 2 741 | 6 966 | 5 719 | 8 189 |
| Blythe city (part) | 91 | 7 | 16 | 17 | 11 | 2 | 12 | 10 | 16 |
| Hephzibah city | 689 | 34 | 98 | 71 | 18 | 73 | 155 | 88 | 152 |
| Augusta-Richmond County (balance), Richmond County | 35 922 | 3 163 | 4 453 | 2 480 | 2 211 | 2 741 | 6 966 | 5 719 | 8 189 |
| Austell city | 1 164 | 77 | 48 | 50 | 99 | 132 | 170 | 181 | 407 |
| Cobb County (part) | 1 161 | 77 | 48 | 50 | 96 | 132 | 170 | 181 | 407 |
| Douglas County (part) | 3 | - | - | - | 3 | - | - | - | - |
| Avalon town, Stephens County | 30 | 7 | 3 | 2 | 2 | 1 | 7 | 2 | 6 |
| Avera city, Jefferson County | 45 | 7 | 24 | 5 | 3 | - | 3 | 3 | - |
| Avondale Estates city, DeKalb County | 1 003 | 19 | 66 | 92 | 82 | 23 | 59 | 118 | 544 |
| Baconton city, Mitchell County | 151 | 16 | 32 | 16 | 13 | 10 | 24 | 21 | 19 |
| Bainbridge city, Decatur County | 2 431 | 410 | 317 | 209 | 308 | 273 | 380 | 226 | 308 |
| Baldwin city | 304 | 33 | 41 | 15 | 23 | 21 | 71 | 43 | 57 |
| Banks County (part) | 98 | 13 | 8 | 3 | - | 8 | 30 | 16 | 20 |
| Habersham County (part) | 206 | 20 | 33 | 12 | 23 | 13 | 41 | 27 | 37 |
| Ball Ground city, Cherokee County | 157 | 28 | 35 | 10 | 11 | 2 | 15 | 24 | 32 |
| Barnesville city, Lamar County | 1 126 | 115 | 204 | 124 | 113 | 122 | 160 | 109 | 179 |
| Bartow town, Jefferson County | 44 | 19 | 3 | 8 | - | 3 | 3 | 3 | 5 |
| Barwick town | 81 | 35 | 14 | 10 | 3 | - | 11 | 2 | 6 |
| Brooks County (part) | 33 | 12 | 8 | 4 | - | - | 9 | - | - |
| Thomas County (part) | 48 | 23 | 6 | 6 | 3 | - | 2 | 2 | 6 |
| Baxley city, Appling County | 728 | 156 | 161 | 76 | 45 | 90 | 76 | 65 | 59 |
| Bellville city, Evans County | 45 | 13 | 7 | 4 | 4 | 5 | 12 | - | - |
| Belvedere Park CDP, DeKalb County | 3 651 | 264 | 137 | 188 | 229 | 243 | 1 025 | 757 | 808 |
| Berkeley Lake city, Gwinnett County | 540 | 4 | 4 | 15 | 24 | 13 | 15 | 18 | 447 |
| Berlin town, Colquitt County | 94 | 27 | 31 | 9 | 7 | 7 | 5 | 6 | 2 |
| Bethlehem town, Barrow County | 165 | 18 | 29 | 14 | 4 | 3 | 19 | 48 | 30 |
| Between town, Walton County | 35 | - | 3 | 5 | - | - | - | - | 27 |
| Bibb City town, Muscogee County | 102 | 27 | 24 | 4 | 13 | 14 | 7 | 9 | 4 |
| Bishop town, Oconee County | 31 | 4 | 6 | - | 8 | 2 | 8 | - | 3 |
| Blackshear city, Pierce County | 750 | 90 | 161 | 69 | 36 | 129 | 133 | 56 | 76 |
| Blacksville CDP, Henry County | 17 | - | - | - | 17 | - | - | - | - |
| Blairsville city, Union County | 60 | 16 | 20 | 4 | 1 | 8 | 6 | - | 5 |
| Blakely city, Early County | 852 | 166 | 191 | 117 | 64 | 98 | 127 | 47 | 42 |
| Bloomington city, Chatham County | 536 | 60 | 54 | 61 | 36 | 42 | 86 | 113 | 84 |
| Blue Ridge city, Fannin County | 239 | 53 | 57 | 29 | 21 | 17 | 37 | 15 | 10 |
| Bluffton town, Clay County | 23 | 4 | 1 | 6 | 4 | 2 | 2 | 4 | - |
| Blythe city | 91 | 7 | 16 | 17 | 11 | 2 | 12 | 10 | 16 |
| Burke County (part) | - | - | - | - | - | - | - | - | - |
| Richmond County (part) | 91 | 7 | 16 | 17 | 11 | 2 | 12 | 10 | 16 |

Table 28. Selected Monthly Owner Costs: 2000—Con.

[Data based on a sample (except Tables 65-68). For information on confidentiality protection, coverage, sampling error, and nonsampling error, see Appendix G. For location of definitions, see "How to Use This Census Report"]

| State County Place | Specified owner- occupied housing units | Selected monthly owner costs | | | | | | | |
|---------------------------------------|---|------------------------------|----------------------|----------------------|----------------------|----------------------|----------------------|----------------------|--------------------|
| | | Less than \$200 | \$200 to \$299 | \$300 to \$399 | \$400 to \$499 | \$500 to \$599 | \$600 to \$799 | \$800 to \$999 | \$1,000 or more |
| PLACE—Con. | | | | | | | | | |
| Bogart town | 229 | 22 | 27 | 15 | 7 | 10 | 39 | 65 | 44 |
| Clarke County (part) | 29 | 7 | - | 2 | 2 | 2 | 2 | 9 | 5 |
| Oconee County (part) | 200 | 15 | 27 | 13 | 5 | 8 | 37 | 56 | 39 |
| Bonanza CDP, Clayton County | 797 | 61 | 34 | 53 | 6 | 49 | 305 | 150 | 139 |
| Boston city, Thomas County | 237 | 62 | 37 | 24 | 16 | 24 | 41 | 26 | 7 |
| Bostwick town, Morgan County | 76 | 2 | 22 | 7 | 2 | 6 | 16 | 6 | 15 |
| Bowdon city, Carroll County | 403 | 49 | 67 | 52 | 28 | 25 | 64 | 54 | 64 |
| Bowersville town, Hart County | 60 | 22 | 8 | - | 6 | 2 | 9 | 9 | 4 |
| Bowman city, Elbert County | 185 | 29 | 51 | 16 | 19 | 24 | 13 | 4 | 29 |
| Braselton town | 352 | 21 | 15 | 16 | 9 | 10 | 47 | 50 | 184 |
| Barrow County (part) | 78 | - | 2 | 2 | 4 | 6 | 6 | - | 58 |
| Gwinnett County (part) | 77 | - | - | - | - | - | 5 | 7 | 65 |
| Hall County (part) | 8 | 8 | - | - | - | - | - | - | - |
| Jackson County (part) | 189 | 13 | 13 | 14 | 5 | 4 | 36 | 43 | 61 |
| Braswell city | 16 | - | - | 3 | 1 | - | 6 | 3 | 3 |
| Paulding County (part) | 9 | - | - | 3 | - | - | 6 | - | - |
| Polk County (part) | 7 | - | - | - | 1 | - | - | 3 | 3 |
| Bremen city | 1 126 | 80 | 223 | 132 | 99 | 55 | 179 | 187 | 171 |
| Carroll County (part) | - | - | - | - | - | - | - | - | - |
| Haralson County (part) | 1 126 | 80 | 223 | 132 | 99 | 55 | 179 | 187 | 171 |
| Brinson town, Decatur County | 57 | 13 | 9 | 15 | 3 | 7 | 3 | 3 | 4 |
| Bronwood town, Terrell County | 97 | 25 | 35 | 12 | 6 | 11 | 1 | 5 | 2 |
| Brooklet town, Bulloch County | 235 | 37 | 40 | 21 | 19 | 10 | 41 | 34 | 33 |
| Brooks town, Fayette County | 137 | 20 | 13 | 12 | 2 | - | 15 | 13 | 62 |
| Broxton city, Coffee County | 201 | 44 | 42 | 40 | 10 | 25 | 26 | 6 | 8 |
| Brunswick city, Glynn County | 2 453 | 440 | 433 | 291 | 187 | 186 | 366 | 262 | 288 |
| Buchanan city, Haralson County | 178 | 44 | 56 | 13 | 9 | 7 | 24 | 10 | 15 |
| Buckhead town, Morgan County | 24 | - | 1 | 4 | 3 | 8 | 5 | 2 | 1 |
| Buena Vista city, Marion County | 198 | 44 | 37 | 30 | 16 | 22 | 29 | 11 | 9 |
| Buford city | 1 753 | 147 | 152 | 115 | 86 | 91 | 207 | 384 | 571 |
| Gwinnett County (part) | 1 728 | 147 | 139 | 103 | 86 | 91 | 207 | 384 | 571 |
| Hall County (part) | 25 | - | 13 | 12 | - | - | - | - | - |
| Butler city, Taylor County | 306 | 39 | 70 | 46 | 31 | 28 | 40 | 28 | 24 |
| Byromville town, Dooly County | 57 | 15 | 9 | 17 | 4 | 4 | 6 | - | 2 |
| Byron city, Peach County | 666 | 42 | 81 | 46 | 38 | 22 | 130 | 127 | 180 |
| Cadwell town, Laurens County | 50 | 12 | 11 | 4 | 4 | 6 | 6 | 7 | - |
| Cairo city, Grady County | 1 869 | 209 | 284 | 250 | 184 | 158 | 314 | 199 | 271 |
| Calhoun city, Gordon County | 1 732 | 211 | 228 | 126 | 59 | 104 | 289 | 184 | 531 |
| Camak town, Warren County | 48 | 13 | 9 | 8 | 13 | 2 | 3 | - | - |
| Camilla city, Mitchell County | 975 | 103 | 178 | 141 | 126 | 105 | 153 | 110 | 59 |
| Candler-McAfee CDP, DeKalb County | 5 673 | 208 | 287 | 269 | 303 | 394 | 1 466 | 1 077 | 1 669 |
| Canon city | 110 | 38 | 19 | 13 | 6 | 6 | 13 | 13 | 2 |
| Franklin County (part) | 104 | 38 | 17 | 9 | 6 | 6 | 13 | 13 | 2 |
| Hart County (part) | 6 | - | 2 | 4 | - | - | - | - | - |
| Canton city, Cherokee County | 1 340 | 75 | 240 | 70 | 115 | 35 | 150 | 199 | 456 |
| Carl town, Barrow County | 64 | 15 | 19 | 5 | - | 2 | 5 | 3 | 15 |
| Carlton city, Madison County | 62 | 24 | 4 | 6 | 4 | 9 | 4 | 7 | 4 |
| Carnesville city, Franklin County | 136 | 9 | 32 | - | 2 | 12 | 39 | 19 | 23 |
| Carrollton city, Carroll County | 2 715 | 376 | 312 | 181 | 147 | 151 | 398 | 339 | 811 |
| Cartersville city, Bartow County | 3 241 | 407 | 331 | 207 | 183 | 196 | 382 | 423 | 1 112 |
| Cave Spring city, Floyd County | 248 | 36 | 54 | 45 | 19 | 17 | 24 | 34 | 19 |
| Cecil town, Cook County | 42 | 8 | 8 | 10 | 3 | 2 | 8 | - | 3 |
| Cedartown city, Polk County | 1 639 | 262 | 423 | 151 | 126 | 101 | 278 | 189 | 109 |
| Centerville city, Houston County | 1 027 | 13 | 129 | 72 | 41 | 98 | 179 | 211 | 284 |
| Centralhatchee town, Heard County | 49 | 8 | 5 | 6 | - | 4 | 12 | 8 | 6 |
| Chamblee city, DeKalb County | 894 | 30 | 98 | 118 | 28 | 34 | 32 | 155 | 399 |
| Chatsworth city, Murray County | 738 | 75 | 93 | 50 | 41 | 62 | 104 | 163 | 150 |
| Chattanooga Valley CDP, Walker County | 1 136 | 297 | 118 | 40 | 54 | 121 | 311 | 95 | 100 |
| Chauncey town, Dodge County | 51 | 8 | 10 | 3 | 11 | 7 | 4 | 6 | 2 |
| Chester town, Dodge County | 62 | 16 | 15 | 3 | 2 | 14 | 10 | - | 2 |
| Chickamauga city, Walker County | 513 | 58 | 125 | 41 | 25 | 28 | 73 | 85 | 78 |
| Clarksville city, Habersham County | 307 | 48 | 71 | 35 | 19 | 11 | 50 | 37 | 36 |
| Clarkston city, DeKalb County | 437 | 16 | 51 | 16 | 9 | - | 101 | 87 | 157 |
| Claxton city, Evans County | 441 | 76 | 114 | 54 | 39 | 21 | 84 | 31 | 22 |
| Clayton city, Rabun County | 366 | 82 | 79 | 14 | 31 | 25 | 32 | 43 | 60 |
| Clermont town, Hall County | 80 | 11 | 15 | 4 | 2 | - | 11 | - | 26 |
| Cleveland city, White County | 362 | 71 | 88 | 47 | 12 | 18 | 37 | 42 | 47 |
| Climax city, Decatur County | 72 | 22 | 9 | 8 | 11 | 2 | 13 | 5 | 2 |
| Cobbtown city, Tattall County | 76 | 14 | 20 | 5 | 16 | 8 | 11 | 2 | - |
| Cochran city, Bleckley County | 845 | 207 | 110 | 104 | 58 | 88 | 53 | 68 | 157 |
| Cohutta town, Whitfield County | 126 | 21 | 15 | 9 | 2 | 6 | 17 | 23 | 33 |
| Colbert city, Madison County | 107 | 7 | 27 | 10 | 9 | 5 | 16 | 17 | 16 |
| Coleman city, Randolph County | 32 | 11 | 8 | - | 7 | 4 | 2 | - | - |
| College Park city | 1 462 | 110 | 117 | 99 | 104 | 89 | 155 | 295 | 493 |
| Clayton County (part) | 13 | - | - | 2 | - | - | - | 11 | - |
| Fulton County (part) | 1 449 | 110 | 117 | 97 | 104 | 89 | 155 | 284 | 493 |
| Collins city, Tattall County | 95 | 31 | 31 | 11 | 3 | 10 | 6 | 1 | 2 |
| Colquitt city, Miller County | 440 | 82 | 102 | 73 | 49 | 41 | 55 | - | 38 |
| Columbus city, Muscogee County | 36 416 | 3 670 | 4 017 | 2 337 | 1 981 | 2 596 | 6 283 | 5 532 | 10 000 |
| Bibb City town | 102 | 27 | 24 | 4 | 13 | 14 | 7 | 9 | 4 |
| Columbus city (balance) | 36 314 | 3 643 | 3 993 | 2 333 | 1 968 | 2 582 | 6 276 | 5 523 | 9 996 |

Table 28. Selected Monthly Owner Costs: 2000—Con.

[Data based on a sample (except Tables 65-68). For information on confidentiality protection, coverage, sampling error, and nonsampling error, see Appendix G. For location of definitions, see "How to Use This Census Report"]

| State County Place | Specified owner- occupied housing units | Selected monthly owner costs | | | | | | | |
|--|---|------------------------------|----------------------|----------------------|----------------------|----------------------|----------------------|----------------------|--------------------|
| | | Less than \$200 | \$200 to \$299 | \$300 to \$399 | \$400 to \$499 | \$500 to \$599 | \$600 to \$799 | \$800 to \$999 | \$1,000 or more |
| PLACE—Con. | | | | | | | | | |
| Columbus city (balance), Muscogee County | 36 314 | 3 643 | 3 993 | 2 333 | 1 968 | 2 582 | 6 276 | 5 523 | 9 996 |
| Comer city, Madison County | 238 | 43 | 58 | 26 | 6 | 9 | 22 | 34 | 40 |
| Commerce city, Jackson County | 1 061 | 87 | 206 | 73 | 82 | 103 | 204 | 129 | 177 |
| Concord town, Pike County | 71 | 3 | 13 | 7 | 7 | - | 11 | 20 | 10 |
| Conley CDP, Clayton County | 1 000 | 152 | 79 | 60 | 13 | 59 | 372 | 191 | 74 |
| Conyers city, Rockdale County | 1 306 | 135 | 199 | 75 | 36 | 77 | 300 | 172 | 312 |
| Coolidge city, Thomas County | 95 | 34 | 27 | 2 | 4 | 6 | 11 | 4 | 7 |
| Cordele city, Crisp County | 1 578 | 242 | 309 | 189 | 164 | 136 | 262 | 134 | 142 |
| Corinth town | 18 | 11 | 3 | 2 | 2 | - | - | - | - |
| Coweta County (part) | - | - | - | - | - | - | - | - | - |
| Heard County (part) | 18 | 11 | 3 | 2 | 2 | - | - | - | - |
| Cornelia city, Habersham County | 784 | 166 | 156 | 57 | 83 | 45 | 148 | 43 | 86 |
| Country Club Estates CDP, Glynn County | 1 341 | 77 | 148 | 105 | 65 | 106 | 221 | 279 | 340 |
| Covington city, Newton County | 1 922 | 235 | 221 | 207 | 195 | 124 | 291 | 208 | 441 |
| Crawford city, Oglethorpe County | 105 | 11 | 19 | 15 | 11 | 4 | 18 | 11 | 16 |
| Crawfordville city, Taliaferro County | 97 | 24 | 24 | 14 | 12 | 1 | 9 | 6 | 7 |
| Culloden city, Monroe County | 39 | 16 | 7 | 4 | 4 | 6 | 2 | - | - |
| Cumming city, Forsyth County | 667 | 17 | 119 | 39 | 7 | 23 | 94 | 56 | 312 |
| Cusseta city, Chattahoochee County | 135 | 26 | 24 | 16 | 16 | 17 | 16 | 13 | 7 |
| Cuthbert city, Randolph County | 601 | 157 | 82 | 90 | 60 | 51 | 48 | 11 | 102 |
| Dacula city, Gwinnett County | 1 098 | 8 | 78 | 68 | 14 | 8 | 76 | 391 | 455 |
| Dahlonega city, Lumpkin County | 338 | 26 | 24 | 18 | 31 | 34 | 29 | 30 | 146 |
| Daisy city, Evans County | 25 | 6 | 6 | 2 | 2 | - | 3 | - | 6 |
| Dallas city, Paulding County | 923 | 75 | 104 | 35 | 28 | 50 | 244 | 272 | 115 |
| Dalton city, Whitfield County | 4 217 | 606 | 496 | 298 | 293 | 317 | 703 | 535 | 969 |
| Damascus town, Early County | 45 | 8 | 10 | 8 | 3 | 2 | 10 | 2 | 2 |
| Danielsville city, Madison County | 129 | 21 | 27 | 9 | 2 | 2 | 20 | 17 | 31 |
| Danville town | 64 | 15 | 16 | 6 | 2 | 6 | 3 | 4 | 12 |
| Twigg County (part) | 61 | 15 | 16 | 3 | 2 | 6 | 3 | 4 | 12 |
| Wilkinson County (part) | 3 | - | - | 3 | - | - | - | - | - |
| Darien city, McIntosh County | 334 | 59 | 54 | 46 | 43 | 17 | 47 | 42 | 26 |
| Dasher town, Lowndes County | 159 | 21 | 21 | 4 | 10 | 9 | 24 | 15 | 55 |
| Davisboro city, Washington County | 64 | 8 | 17 | 7 | 12 | 5 | 5 | 5 | 5 |
| Dawson city, Terrell County | 846 | 118 | 147 | 103 | 114 | 78 | 129 | 93 | 64 |
| Dawsonville city, Dawson County | 77 | 13 | 15 | 2 | 9 | 5 | - | 2 | 31 |
| Dearing town, McDuffie County | 93 | 32 | 17 | 4 | 5 | 7 | 9 | 6 | 13 |
| Decatur city, DeKalb County | 4 218 | 48 | 109 | 238 | 238 | 132 | 412 | 448 | 2 593 |
| Deenwood CDP, Ware County | 408 | 104 | 75 | 36 | 9 | 14 | 61 | 68 | 41 |
| Deepstep town, Washington County | 28 | 5 | 3 | 6 | - | - | 11 | 3 | - |
| Demorest city, Habersham County | 246 | 33 | 65 | 18 | 21 | 21 | 44 | 20 | 24 |
| Denton city, Jeff Davis County | 51 | 13 | 20 | - | 8 | 3 | 5 | - | 2 |
| De Soto city, Sumter County | 34 | 6 | 7 | 6 | 9 | 4 | - | 2 | - |
| Dexter town, Laurens County | 134 | 40 | 32 | 8 | 17 | 7 | 13 | 10 | 7 |
| Dillard city, Rabun County | 38 | 6 | 4 | 4 | - | 2 | 3 | 15 | 4 |
| Dock Junction CDP, Glynn County | 1 361 | 226 | 275 | 110 | 111 | 141 | 204 | 114 | 180 |
| Doerun city, Colquitt County | 195 | 47 | 39 | 34 | 20 | 11 | 21 | 5 | 18 |
| Donalsonville city, Seminole County | 638 | 145 | 128 | 96 | 80 | 62 | 74 | 30 | 23 |
| Dooling town, Dooly County | 12 | 6 | 2 | 1 | - | - | 3 | - | - |
| Doraville city, DeKalb County | 1 478 | 157 | 190 | 87 | 44 | 43 | 194 | 357 | 406 |
| Douglas city, Coffee County | 1 941 | 182 | 298 | 234 | 243 | 166 | 298 | 293 | 227 |
| Douglasville city, Douglas County | 3 677 | 132 | 169 | 185 | 88 | 124 | 474 | 634 | 1 871 |
| Druid Hills CDP, DeKalb County | 2 278 | 53 | 142 | 166 | 140 | 101 | 121 | 100 | 1 455 |
| Dublin city, Laurens County | 3 179 | 359 | 551 | 320 | 204 | 262 | 564 | 311 | 608 |
| Dudley city, Laurens County | 126 | 15 | 32 | 11 | 6 | 13 | 18 | 23 | 8 |
| Duluth city, Gwinnett County | 4 830 | 24 | 140 | 293 | 73 | 38 | 292 | 664 | 3 306 |
| Dunwoody CDP, DeKalb County | 8 637 | 31 | 294 | 563 | 536 | 372 | 408 | 469 | 5 964 |
| Du Pont town, Clinch County | 27 | 2 | 11 | 2 | 6 | - | 2 | 2 | 2 |
| East Dublin city, Laurens County | 456 | 72 | 93 | 26 | 55 | 62 | 79 | 30 | 39 |
| East Ellijay city, Gilmer County | 89 | 26 | 26 | 8 | 5 | 3 | 12 | 2 | 7 |
| East Griffin CDP, Spalding County | 273 | 24 | 75 | 16 | 34 | 31 | 43 | 43 | 7 |
| Eastman city, Dodge County | 985 | 190 | 226 | 88 | 64 | 182 | 64 | 61 | 110 |
| East Newnan CDP, Coweta County | 295 | 84 | 8 | 19 | 18 | 15 | 98 | 23 | 30 |
| East Point city, Fulton County | 6 086 | 377 | 504 | 333 | 300 | 260 | 1 080 | 1 296 | 1 936 |
| Eatonton city, Putnam County | 991 | 203 | 238 | 99 | 87 | 78 | 144 | 61 | 81 |
| Edge Hill city, Glascock County | 13 | - | 3 | 3 | 2 | 2 | 3 | - | - |
| Edison city, Calhoun County | 218 | 45 | 44 | 25 | 29 | 19 | 22 | 16 | 18 |
| Elberton city, Elbert County | 972 | 190 | 216 | 59 | 53 | 89 | 211 | 60 | 94 |
| Ellaville city, Schley County | 301 | 55 | 54 | 36 | 17 | 39 | 36 | 31 | 33 |
| Ellenton town, Colquitt County | 44 | 23 | 9 | 2 | 2 | 2 | 2 | 2 | 2 |
| Ellijay city, Gilmer County | 205 | 47 | 40 | 27 | 9 | 6 | 27 | 18 | 31 |
| Emerson city, Bartow County | 206 | 35 | 34 | 14 | 4 | 9 | 39 | 31 | 40 |
| Enigma town, Berrien County | 109 | 32 | 16 | 10 | 8 | 11 | 21 | 7 | 4 |
| Ephesus town, Heard County | 54 | 10 | 8 | 6 | 2 | - | 8 | 16 | 4 |
| Eton city, Murray County | 62 | 21 | 17 | 5 | - | 5 | 2 | 8 | 4 |
| Euharlee city, Bartow County | 769 | 16 | 9 | 3 | 19 | 21 | 163 | 286 | 252 |
| Evans CDP, Columbia County | 4 417 | 150 | 198 | 235 | 108 | 132 | 658 | 1 055 | 1 881 |
| Experiment CDP, Spalding County | 556 | 134 | 123 | 6 | 57 | 77 | 53 | 44 | 62 |
| Fairburn city, Fulton County | 1 089 | 65 | 131 | 44 | 37 | 72 | 158 | 249 | 333 |
| Fairmount city, Gordon County | 195 | 35 | 51 | 16 | 12 | 5 | 41 | 28 | 7 |
| Fair Oaks CDP, Cobb County | 672 | 144 | 84 | 43 | 49 | 14 | 147 | 119 | 72 |
| Fairview CDP, Walker County | 1 648 | 314 | 329 | 103 | 94 | 168 | 289 | 194 | 157 |
| Fargo city, Clinch County | 80 | 15 | 19 | 16 | 7 | 13 | 8 | - | 2 |
| Fayetteville city, Fayette County | 3 023 | 222 | 254 | 159 | 47 | 53 | 168 | 426 | 1 694 |
| Fitzgerald city | 1 671 | 231 | 311 | 213 | 137 | 202 | 288 | 137 | 152 |
| Ben Hill County (part) | 1 671 | 231 | 311 | 213 | 137 | 202 | 288 | 137 | 152 |
| Invin County (part) | - | - | - | - | - | - | - | - | - |

Table 28. Selected Monthly Owner Costs: 2000—Con.

[Data based on a sample (except Tables 65-68). For information on confidentiality protection, coverage, sampling error, and nonsampling error, see Appendix G. For location of definitions, see "How to Use This Census Report"]

| State County Place | Specified owner- occupied housing units | Selected monthly owner costs | | | | | | | |
|--|---|------------------------------|----------------------|----------------------|----------------------|----------------------|----------------------|----------------------|--------------------|
| | | Less than \$200 | \$200 to \$299 | \$300 to \$399 | \$400 to \$499 | \$500 to \$599 | \$600 to \$799 | \$800 to \$999 | \$1,000 or more |
| PLACE—Con. | | | | | | | | | |
| Flemington city, Liberty County | 79 | 5 | 5 | 7 | 2 | 9 | 16 | 19 | 16 |
| Flovilla city, Butts County | 121 | 13 | 16 | 15 | 12 | 11 | 22 | 17 | 15 |
| Flowery Branch town, Hall County | 216 | 30 | 40 | 14 | 11 | 9 | 22 | 35 | 55 |
| Folkston city, Charlton County | 310 | 72 | 70 | 31 | 31 | 21 | 8 | 25 | 52 |
| Forest Park city, Clayton County | 3 604 | 473 | 453 | 192 | 245 | 402 | 986 | 496 | 357 |
| Forsyth city, Monroe County | 793 | 128 | 147 | 96 | 66 | 24 | 117 | 116 | 99 |
| Fort Benning South CDP, Chattahoochee County | 14 | 6 | - | - | - | - | 8 | - | - |
| Fort Gaines city, Clay County | 175 | 38 | 34 | 26 | 20 | 12 | 16 | 10 | 19 |
| Fort Oglethorpe city | 1 616 | 178 | 346 | 126 | 58 | 130 | 286 | 217 | 275 |
| Catoosa County (part) | 1 581 | 164 | 346 | 126 | 58 | 130 | 276 | 206 | 275 |
| Walker County (part) | 35 | 14 | - | - | - | - | 10 | 11 | - |
| Fort Stewart CDP, Liberty County | - | - | - | - | - | - | - | - | - |
| Fort Valley city, Peach County | 1 293 | 214 | 302 | 169 | 135 | 97 | 164 | 112 | 100 |
| Franklin city, Heard County | 107 | 22 | 22 | 16 | 5 | 4 | 18 | 7 | 13 |
| Franklin Springs city, Franklin County | 121 | 27 | 26 | 6 | 2 | 8 | 21 | 20 | 11 |
| Funston town, Colquitt County | 84 | 17 | 15 | 8 | 13 | 4 | 16 | 4 | 7 |
| Gainesville city, Hall County | 3 421 | 146 | 409 | 316 | 151 | 206 | 405 | 381 | 1 407 |
| Garden City city, Chatham County | 1 403 | 170 | 262 | 166 | 49 | 97 | 221 | 256 | 182 |
| Garfield town, Emanuel County | 33 | 12 | 10 | 6 | - | - | - | 5 | - |
| Gay town, Meriwether County | 30 | 3 | 6 | 4 | 3 | 3 | 2 | 3 | 6 |
| Geneva town, Talbot County | 25 | 4 | 6 | 2 | 1 | - | 2 | 3 | 7 |
| Georgetown CDP, Chatham County | 2 040 | 11 | 114 | 63 | 38 | 70 | 212 | 568 | 964 |
| Georgetown city, Quitman County | 184 | 50 | 57 | 32 | 11 | 13 | 10 | 11 | - |
| Gibson city, Glascock County | 121 | 36 | 26 | 13 | 12 | 6 | 9 | 3 | 16 |
| Gillsville city | 56 | 6 | 8 | 3 | 4 | 4 | 14 | 5 | 12 |
| Banks County (part) | 8 | 2 | - | 3 | - | - | - | - | 3 |
| Hall County (part) | 48 | 4 | 8 | - | 4 | 4 | 14 | 5 | 9 |
| Girard town, Burke County | 34 | 16 | 3 | 3 | - | - | 9 | 3 | - |
| Glennville city, Tattnall County | 679 | 129 | 172 | 112 | 21 | 32 | 73 | 69 | 71 |
| Glenwood city, Wheeler County | 140 | 50 | 38 | 14 | 10 | 12 | 8 | 4 | 4 |
| Good Hope town, Walton County | 68 | 5 | 11 | 8 | 6 | 2 | 8 | 7 | 21 |
| Gordon city, Wilkinson County | 531 | 65 | 141 | 56 | 21 | 61 | 81 | 72 | 34 |
| Graham city, Appling County | 62 | 17 | 17 | 5 | 7 | 9 | 7 | - | - |
| Grantville city, Coweta County | 313 | 51 | 48 | 11 | 29 | 21 | 83 | 47 | 23 |
| Gray city, Jones County | 445 | 43 | 92 | 54 | 27 | 19 | 79 | 83 | 48 |
| Grayson city, Gwinnett County | 187 | 34 | 5 | 9 | 12 | - | 24 | 40 | 63 |
| Greensboro city, Greene County | 549 | 83 | 135 | 76 | 53 | 30 | 70 | 31 | 71 |
| Greenville city, Meriwether County | 199 | 37 | 48 | 29 | 13 | 14 | 19 | 13 | 26 |
| Gresham Park CDP, DeKalb County | 1 755 | 70 | 135 | 73 | 114 | 146 | 488 | 340 | 389 |
| Griffin city, Spalding County | 3 634 | 340 | 480 | 417 | 284 | 208 | 445 | 510 | 950 |
| Grovetown city, Columbia County | 892 | 50 | 67 | 19 | 19 | 37 | 251 | 224 | 225 |
| Gumbranch city, Liberty County | 24 | 5 | 5 | - | - | - | 9 | 3 | 2 |
| Gumlog CDP, Franklin County | 395 | 15 | 91 | 35 | 46 | 9 | 26 | 68 | 105 |
| Guyton city, Effingham County | 170 | 15 | 31 | 11 | 13 | 14 | 39 | 29 | 18 |
| Hagan city, Evans County | 121 | 12 | 24 | 16 | 16 | 6 | 20 | 10 | 17 |
| Hahira city, Lowndes County | 357 | 47 | 60 | 28 | 44 | 29 | 70 | 26 | 53 |
| Hamilton city, Harris County | 61 | 4 | 25 | 2 | 5 | 6 | 7 | 6 | 6 |
| Hampton city, Henry County | 898 | 66 | 77 | 25 | 10 | 9 | 130 | 270 | 311 |
| Hannahs Mill CDP, Upson County | 726 | 120 | 193 | 49 | 39 | 50 | 70 | 114 | 91 |
| Hapeville city, Fulton County | 1 067 | 95 | 197 | 45 | 38 | 79 | 283 | 181 | 149 |
| Haralson town | 29 | - | 5 | - | 5 | - | 14 | 2 | 3 |
| Coweta County (part) | 29 | - | 5 | - | 5 | - | 14 | 2 | 3 |
| Meriwether County (part) | - | - | - | - | - | - | - | - | - |
| Harlem city, Columbia County | 430 | 43 | 60 | 32 | 37 | 43 | 83 | 77 | 55 |
| Harrison town, Washington County | 81 | 31 | 12 | 5 | 9 | 3 | 13 | 8 | - |
| Hartwell city, Hart County | 930 | 208 | 243 | 104 | 98 | 72 | 69 | 118 | 18 |
| Hawkinsville city, Pulaski County | 849 | 112 | 158 | 122 | 62 | 68 | 142 | 78 | 107 |
| Hazlehurst city, Jeff Davis County | 828 | 100 | 204 | 91 | 64 | 104 | 134 | 91 | 40 |
| Helen city, White County | 65 | 4 | 3 | 11 | - | 3 | 22 | 9 | 13 |
| Helena city | 246 | 58 | 63 | 27 | 32 | 27 | 26 | 6 | 7 |
| Telfair County (part) | 246 | 58 | 63 | 27 | 32 | 27 | 26 | 6 | 7 |
| Wheeler County (part) | - | - | - | - | - | - | - | - | - |
| Hephzibah city, Richmond County | 689 | 34 | 98 | 71 | 18 | 73 | 155 | 88 | 152 |
| Hiawassee town, Towns County | 163 | 37 | 41 | 25 | 5 | 5 | 16 | 9 | 25 |
| Higgston town, Montgomery County | 43 | 12 | 11 | - | - | 3 | 6 | 5 | 6 |
| Hilltop CDP, Pike County | 38 | 11 | 7 | - | 2 | - | 11 | 7 | - |
| Hiltonia city, Screven County | 34 | - | 16 | - | 2 | 2 | - | 11 | 3 |
| Hinesville city, Liberty County | 4 836 | 76 | 242 | 174 | 196 | 237 | 1 288 | 1 267 | 1 356 |
| Hiram city, Paulding County | 346 | 17 | 24 | 20 | 30 | 13 | 95 | 54 | 93 |
| Hoboken city, Brantley County | 83 | 19 | 17 | 15 | 2 | 5 | 7 | 13 | 5 |
| Hogansville city, Troup County | 685 | 98 | 124 | 103 | 42 | 43 | 130 | 48 | 97 |
| Holly Springs city, Cherokee County | 824 | 29 | 62 | 39 | 22 | - | 106 | 167 | 399 |
| Homeland city, Charlton County | 76 | 16 | 24 | 7 | 8 | 10 | 7 | 2 | 2 |
| Homer town, Banks County | 86 | 7 | 14 | 12 | 10 | 4 | 18 | 12 | 9 |
| Homerville city, Clinch County | 368 | 71 | 93 | 41 | 24 | 36 | 52 | 14 | 37 |
| Hoschton city, Jackson County | 240 | 24 | 3 | 28 | 8 | 10 | 15 | 30 | 122 |
| Hull city, Madison County | 18 | 2 | 5 | 2 | 2 | 2 | 5 | 2 | - |
| Ideal city, Macon County | 72 | 6 | 33 | 15 | 5 | 2 | 2 | 7 | 2 |
| Ila city, Madison County | 53 | 11 | 5 | 4 | 2 | 2 | 15 | 9 | 5 |
| Indian Springs CDP, Catoosa County | 515 | 38 | 27 | 44 | 29 | 59 | 87 | 67 | 164 |
| Iron City town, Seminole County | 73 | 18 | 6 | 20 | 6 | 6 | 12 | 2 | 3 |
| Irondale CDP, Clayton County | 1 794 | 57 | 19 | 9 | 8 | 38 | 358 | 551 | 754 |
| Inwinton city, Wilkinson County | 105 | 24 | 29 | - | 2 | 10 | 19 | 13 | 8 |
| Isle of Hope CDP, Chatham County | 919 | 19 | 48 | 75 | 74 | 26 | 77 | 149 | 451 |
| Ivey town, Wilkinson County | 142 | 9 | 28 | 17 | 7 | 11 | 31 | 22 | 17 |
| Jackson city, Butts County | 721 | 79 | 134 | 101 | 55 | 41 | 76 | 68 | 167 |

Table 28. Selected Monthly Owner Costs: 2000—Con.

[Data based on a sample (except Tables 65-68). For information on confidentiality protection, coverage, sampling error, and nonsampling error, see Appendix G. For location of definitions, see "How to Use This Census Report"]

| State County Place | Specified owner- occupied housing units | Selected monthly owner costs | | | | | | | |
|---|---|------------------------------|----------------------|----------------------|----------------------|----------------------|----------------------|----------------------|--------------------|
| | | Less than \$200 | \$200 to \$299 | \$300 to \$399 | \$400 to \$499 | \$500 to \$599 | \$600 to \$799 | \$800 to \$999 | \$1,000 or more |
| PLACE—Con. | | | | | | | | | |
| Jacksonville town, Telfair County | 35 | 18 | 6 | 4 | 3 | - | 2 | 2 | - |
| Jakin city, Early County | 31 | 5 | 4 | 3 | 4 | 2 | 9 | - | 4 |
| Jasper city, Pickens County | 443 | 63 | 73 | 7 | 17 | 31 | 108 | 41 | 103 |
| Jefferson city, Jackson County | 785 | 91 | 93 | 50 | 29 | 34 | 85 | 103 | 300 |
| Jeffersonville city, Twiggs County | 205 | 37 | 50 | 30 | 9 | 16 | 38 | 10 | 15 |
| Jenkinsburg town, Butts County | 42 | 6 | 4 | 5 | - | 6 | 11 | 5 | 5 |
| Jersey town, Walton County | 37 | 3 | 7 | 11 | 3 | - | 3 | 7 | 3 |
| Jesup city, Wayne County | 1 613 | 232 | 355 | 252 | 58 | 118 | 236 | 162 | 200 |
| Jonesboro city, Clayton County | 685 | 152 | 102 | 43 | 43 | 71 | 159 | 59 | 56 |
| Junction City town, Talbot County | 27 | 8 | 6 | - | 5 | 5 | 3 | - | - |
| Kennesaw city, Cobb County | 5 937 | 78 | 210 | 145 | 30 | 153 | 706 | 1 092 | 3 523 |
| Keyville town | 8 | 6 | - | - | - | - | - | - | 2 |
| Burke County (part) | 6 | 6 | - | - | - | - | - | - | - |
| Jefferson County (part) | 2 | - | - | - | - | - | - | - | 2 |
| Kings Bay Base CDP, Camden County | - | - | - | - | - | - | - | - | - |
| Kingsland city, Camden County | 1 697 | 51 | 80 | 42 | 14 | 137 | 563 | 498 | 312 |
| Kingston city, Bartow County | 132 | 28 | 14 | 24 | 5 | 13 | 21 | 8 | 19 |
| Kile town, Johnson County | 59 | 17 | 16 | 4 | 7 | 5 | 5 | 3 | 2 |
| La Fayette city, Walker County | 1 475 | 266 | 285 | 162 | 123 | 119 | 244 | 166 | 110 |
| LaGrange city, Troup County | 4 412 | 327 | 561 | 541 | 371 | 264 | 727 | 457 | 1 164 |
| Lake City city, Clayton County | 595 | 90 | 110 | 25 | 31 | 41 | 125 | 113 | 60 |
| Lakeland city, Lanier County | 429 | 80 | 58 | 50 | 37 | 26 | 69 | 53 | 56 |
| Lake Park city, Lowndes County | 131 | 18 | 13 | 10 | 3 | 7 | 31 | 14 | 35 |
| Lakeview CDP | 1 347 | 288 | 284 | 61 | 83 | 108 | 289 | 115 | 119 |
| Catoosa County (part) | 1 109 | 241 | 261 | 44 | 61 | 84 | 236 | 110 | 72 |
| Walker County (part) | 238 | 47 | 23 | 17 | 22 | 24 | 53 | 5 | 47 |
| Lakeview Estates CDP, Rockdale County | 24 | - | 12 | - | 12 | - | - | - | - |
| Lavonia city, Franklin County | 409 | 134 | 88 | 25 | 39 | 20 | 32 | 22 | 49 |
| Lawrenceville city, Gwinnett County | 3 824 | 142 | 269 | 214 | 88 | 138 | 491 | 808 | 1 674 |
| Leary city, Calhoun County | 126 | 35 | 24 | 14 | 10 | 14 | 13 | 13 | 3 |
| Leesburg city, Lee County | 369 | 17 | 27 | 20 | 42 | 47 | 96 | 72 | 48 |
| Lenox town, Cook County | 148 | 35 | 30 | 23 | 14 | 16 | 18 | 6 | 6 |
| Leslie city, Sumter County | 88 | 16 | 18 | 16 | 8 | 9 | 7 | 7 | 7 |
| Lexington city, Oglethorpe County | 73 | 2 | 15 | 15 | 2 | - | 13 | 9 | 17 |
| Lilburn city, Gwinnett County | 2 572 | 61 | 97 | 143 | 25 | 101 | 264 | 441 | 1 440 |
| Lilly city, Dooly County | 31 | 6 | 8 | - | 3 | 9 | - | - | 5 |
| Lincoln Park CDP, Upson County | 177 | 84 | 20 | 23 | 10 | 18 | 22 | - | - |
| Lincolnton city, Lincoln County | 303 | 16 | 56 | 49 | 27 | 30 | 33 | 48 | 44 |
| Lindale CDP, Floyd County | 1 034 | 193 | 257 | 52 | 36 | 94 | 187 | 65 | 150 |
| Lithia Springs city, Douglas County | 577 | 108 | 78 | 33 | 39 | 40 | 94 | 66 | 119 |
| Lithonia city, DeKalb County | 235 | 31 | 32 | 17 | 11 | 5 | 66 | 32 | 41 |
| Locust Grove city, Henry County | 384 | 30 | 52 | 30 | 3 | 8 | 74 | 87 | 100 |
| Loganville city | 1 294 | 28 | 87 | 54 | 35 | 48 | 130 | 286 | 626 |
| Gwinnett County (part) | 428 | 6 | 33 | 12 | 6 | 2 | 16 | 104 | 249 |
| Walton County (part) | 866 | 22 | 54 | 42 | 29 | 46 | 114 | 182 | 377 |
| Lone Oak town, Meriwether County | 27 | 2 | 5 | - | - | - | 11 | 9 | - |
| Lookout Mountain city, Walker County | 497 | 3 | 22 | 68 | 43 | 32 | 42 | 36 | 251 |
| Louisville city, Jefferson County | 481 | 121 | 121 | 45 | 30 | 18 | 72 | 39 | 35 |
| Lovejoy city, Clayton County | 35 | - | 9 | 2 | 4 | - | 2 | 7 | 11 |
| Ludowici city, Long County | 168 | 26 | 39 | 15 | 15 | 10 | 29 | 10 | 24 |
| Lula city | 321 | 56 | 23 | 17 | 33 | 31 | 63 | 55 | 43 |
| Banks County (part) | 13 | 5 | - | 2 | - | 2 | - | - | 4 |
| Hall County (part) | 308 | 51 | 23 | 15 | 33 | 29 | 63 | 55 | 39 |
| Lumber City city, Telfair County | 183 | 66 | 31 | 17 | 12 | 11 | 21 | 20 | 5 |
| Lumpkin city, Stewart County | 218 | 32 | 32 | 26 | 22 | 33 | 33 | 22 | 18 |
| Luthersville city, Meriwether County | 125 | 17 | 28 | 8 | 2 | 6 | 32 | 14 | 18 |
| Lyerly town, Chattooga County | 97 | 26 | 22 | 2 | 3 | 9 | 17 | 2 | 16 |
| Lyons city, Toombs County | 755 | 164 | 195 | 72 | 72 | 58 | 121 | 14 | 59 |
| Mableton CDP, Cobb County | 7 537 | 713 | 835 | 449 | 253 | 298 | 1 052 | 1 146 | 2 791 |
| McCaysville city, Fannin County | 288 | 89 | 66 | 15 | 32 | 23 | 44 | 10 | 9 |
| McDonough city, Henry County | 1 685 | 52 | 130 | 105 | 105 | 67 | 207 | 368 | 651 |
| McIntyre town, Wilkinson County | 134 | 40 | 41 | 4 | 10 | 11 | 16 | 4 | 8 |
| Macon city | 18 132 | 1 929 | 2 459 | 1 827 | 1 619 | 1 746 | 3 212 | 2 268 | 3 072 |
| Bibb County (part) | 18 001 | 1 920 | 2 459 | 1 811 | 1 613 | 1 746 | 3 159 | 2 259 | 3 034 |
| Jones County (part) | 131 | 9 | - | 16 | 6 | - | 53 | 9 | 38 |
| McRae city, Telfair County | 618 | 119 | 123 | 85 | 41 | 66 | 78 | 35 | 71 |
| Madison city, Morgan County | 818 | 65 | 77 | 155 | 58 | 73 | 104 | 60 | 226 |
| Manassas city, Tattnall County | 17 | 4 | 5 | 3 | 2 | - | - | 3 | - |
| Manchester city | 857 | 106 | 201 | 145 | 65 | 83 | 88 | 55 | 114 |
| Meriwether County (part) | 833 | 106 | 193 | 137 | 65 | 83 | 88 | 55 | 106 |
| Talbot County (part) | 24 | - | 8 | 8 | - | - | - | - | 8 |
| Mansfield city, Newton County | 97 | 10 | 17 | 5 | 4 | 13 | 20 | 9 | 19 |
| Marietta city, Cobb County | 8 184 | 244 | 584 | 404 | 376 | 325 | 1 023 | 1 050 | 4 178 |
| Marshallville city, Macon County | 282 | 53 | 72 | 29 | 26 | 23 | 40 | 22 | 17 |
| Martin town | 65 | 4 | 7 | 3 | 2 | 4 | 18 | 14 | 13 |
| Franklin County (part) | - | - | - | - | - | - | - | - | - |
| Stephens County (part) | 65 | 4 | 7 | 3 | 2 | 4 | 18 | 14 | 13 |
| Martinez CDP, Columbia County | 7 609 | 207 | 429 | 405 | 230 | 253 | 1 020 | 1 639 | 3 426 |
| Maxeys town, Oglethorpe County | 52 | - | 17 | 9 | 2 | 4 | 8 | 6 | 6 |

Table 28. Selected Monthly Owner Costs: 2000—Con.

[Data based on a sample (except Tables 65-68). For information on confidentiality protection, coverage, sampling error, and nonsampling error, see Appendix G. For location of definitions, see "How to Use This Census Report"]

| State County Place | Specified owner- occupied housing units | Selected monthly owner costs | | | | | | | | |
|---|---|------------------------------|----------------------|----------------------|----------------------|----------------------|----------------------|----------------------|--------------------|--|
| | | Less than \$200 | \$200 to \$299 | \$300 to \$399 | \$400 to \$499 | \$500 to \$599 | \$600 to \$799 | \$800 to \$999 | \$1,000 or more | |
| PLACE—Con. | | | | | | | | | | |
| Maysville town | 311 | 49 | 52 | 8 | 4 | 16 | 64 | 61 | 57 | |
| Banks County (part) | 193 | 19 | 31 | 8 | 2 | 6 | 48 | 42 | 37 | |
| Jackson County (part) | 118 | 30 | 21 | - | 2 | 10 | 16 | 19 | 20 | |
| Meansville city, Pike County | 48 | 6 | 11 | 6 | 3 | - | 11 | 5 | 6 | |
| Meigs city | 144 | 25 | 33 | 20 | 19 | 18 | 15 | 10 | 4 | |
| Mitchell County (part) | 6 | - | - | 2 | - | - | - | - | 4 | |
| Thomas County (part) | 138 | 25 | 33 | 18 | 19 | 18 | 15 | 10 | - | |
| Menlo city, Chattooga County | 113 | 30 | 28 | 11 | 9 | 12 | 10 | 2 | 11 | |
| Metter city, Candler County | 645 | 64 | 101 | 45 | 68 | 97 | 128 | 60 | 82 | |
| Midville city, Burke County | 75 | 58 | 5 | 5 | - | 7 | - | - | - | |
| Midway city, Liberty County | 124 | 18 | 7 | 2 | 2 | 15 | 19 | 22 | 39 | |
| Midway-Hardwick CDP, Baldwin County | 562 | 117 | 83 | 74 | 25 | 45 | 114 | 32 | 72 | |
| Milan town | 184 | 55 | 40 | 15 | 2 | 24 | 32 | 12 | 4 | |
| Dodge County (part) | 111 | 25 | 23 | 9 | - | 16 | 26 | 8 | 4 | |
| Telfair County (part) | 73 | 30 | 17 | 6 | 2 | 8 | 6 | 4 | - | |
| Milledgeville city, Baldwin County | 2 145 | 320 | 387 | 290 | 139 | 102 | 234 | 239 | 434 | |
| Millen city, Jenkins County | 639 | 129 | 157 | 84 | 89 | 58 | 65 | 9 | 48 | |
| Milner city, Lamar County | 94 | 20 | 4 | 2 | 4 | 11 | 30 | 7 | 16 | |
| Mitchell town, Glascock County | 39 | 8 | 7 | 6 | 2 | 5 | 3 | 5 | 3 | |
| Molena city, Pike County | 72 | 10 | 10 | 7 | 4 | 4 | 12 | 17 | 8 | |
| Monroe city, Walton County | 1 730 | 203 | 231 | 208 | 102 | 119 | 270 | 238 | 359 | |
| Montezuma city, Macon County | 820 | 107 | 131 | 149 | 81 | 111 | 102 | 68 | 71 | |
| Montgomery CDP, Chatham County | 1 093 | 59 | 75 | 101 | 80 | 35 | 88 | 191 | 464 | |
| Monticello city, Jasper County | 511 | 43 | 87 | 84 | 34 | 65 | 73 | 30 | 95 | |
| Montrose town, Laurens County | 30 | 8 | 4 | - | 7 | 4 | - | 2 | 5 | |
| Moody AFB CDP, Lowndes County | - | - | - | - | - | - | - | - | - | |
| Moreland town, Coweta County | 111 | 11 | 24 | 18 | 9 | 2 | 22 | 16 | 9 | |
| Morgan city, Calhoun County | 52 | 17 | 8 | 9 | 6 | - | 7 | 2 | 3 | |
| Morganton town, Fannin County | 77 | 27 | 3 | 2 | 3 | 9 | 14 | 5 | 14 | |
| Morrow city, Clayton County | 863 | 110 | 160 | 50 | 25 | 62 | 145 | 102 | 209 | |
| Morven city, Brooks County | 87 | 30 | 16 | 13 | 11 | 7 | 1 | 6 | 3 | |
| Moultrie city, Colquitt County | 2 500 | 361 | 424 | 245 | 249 | 314 | 339 | 166 | 402 | |
| Mountain City town, Rabun County | 190 | 54 | 37 | 3 | 5 | 15 | 53 | 4 | 19 | |
| Mountain Park city | 175 | 3 | 12 | 6 | 5 | 11 | 34 | 16 | 88 | |
| Cherokee County (part) | 3 | - | - | - | - | 3 | - | - | - | |
| Fulton County (part) | 172 | 3 | 12 | 6 | 5 | 8 | 34 | 16 | 88 | |
| Mountain Park CDP, Gwinnett County | 3 436 | 113 | 321 | 227 | 123 | 176 | 338 | 485 | 1 653 | |
| Mount Airy town, Habersham County | 131 | 20 | 21 | 9 | 7 | 10 | 20 | 16 | 28 | |
| Mount Vernon city, Montgomery County | 252 | 48 | 54 | 12 | 25 | 17 | 46 | 30 | 20 | |
| Mount Zion city, Carroll County | 218 | 20 | 21 | 15 | 11 | 8 | 49 | 55 | 39 | |
| Nahunta city, Brantley County | 145 | 38 | 39 | 21 | 14 | 6 | 16 | 6 | 5 | |
| Nashville city, Berrien County | 894 | 171 | 137 | 94 | 94 | 50 | 165 | 105 | 78 | |
| Nelson city | 178 | 27 | 26 | 17 | - | 12 | 15 | 20 | 61 | |
| Cherokee County (part) | 106 | 4 | 6 | 6 | - | 4 | 11 | 14 | 61 | |
| Pickens County (part) | 72 | 23 | 20 | 11 | - | 8 | 4 | 6 | - | |
| Newborn town, Newton County | 118 | 12 | 20 | 7 | - | 3 | 37 | 20 | 19 | |
| Newington town, Screven County | 57 | 11 | 9 | 5 | 7 | 5 | 20 | - | - | |
| Newnan city, Coweta County | 2 649 | 187 | 254 | 193 | 157 | 98 | 291 | 419 | 1 050 | |
| Newton city, Baker County | 108 | 16 | 16 | 25 | 12 | 16 | 15 | 6 | 2 | |
| Nicholls city, Coffee County | 113 | 41 | 27 | 10 | 7 | 8 | 15 | - | 5 | |
| Nicholson city, Jackson County | 104 | 13 | 23 | 7 | 3 | 8 | 15 | 8 | 27 | |
| Norcross city, Gwinnett County | 1 147 | 34 | 72 | 55 | 26 | 20 | 43 | 292 | 605 | |
| Norman Park city, Colquitt County | 148 | 17 | 26 | 13 | 22 | 15 | 26 | 19 | 10 | |
| North Atlanta CDP, DeKalb County | 5 300 | 103 | 406 | 371 | 210 | 174 | 298 | 400 | 3 338 | |
| North Decatur CDP, DeKalb County | 3 856 | 254 | 374 | 364 | 245 | 86 | 298 | 443 | 1 792 | |
| North Druid Hills CDP, DeKalb County | 3 177 | 91 | 280 | 231 | 219 | 101 | 242 | 295 | 1 718 | |
| North High Shoals town, Oconee County | 99 | 7 | 6 | 2 | 6 | 4 | 8 | 11 | 55 | |
| Norwood city, Warren County | 48 | 18 | 10 | 5 | 6 | - | 2 | 3 | 4 | |
| Nunez town, Emanuel County | 28 | 10 | 9 | 2 | - | 2 | - | - | 3 | |
| Oak Park town, Emanuel County | 73 | 18 | 16 | 10 | 1 | 1 | 23 | 1 | 3 | |
| Oakwood city, Hall County | 240 | 13 | 16 | 8 | - | 17 | 53 | 61 | 72 | |
| Ochlocknee town, Thomas County | 80 | 20 | 21 | 3 | 15 | 5 | 16 | - | - | |
| Ocilla city, Irwin County | 483 | 50 | 124 | 42 | 71 | 39 | 74 | 43 | 40 | |
| Oconee city, Washington County | 60 | 20 | 6 | 15 | 3 | 3 | 6 | 4 | 3 | |
| Odum town, Wayne County | 79 | 12 | 11 | 5 | 6 | 15 | 18 | 2 | 10 | |
| Offerman city, Pierce County | 91 | 36 | 19 | 11 | 3 | 7 | 2 | 11 | 2 | |
| Oglethorpe city, Macon County | 214 | 52 | 59 | 30 | 30 | 10 | 14 | 8 | 11 | |
| Oliver city, Screven County | 41 | 11 | 5 | 2 | 5 | 6 | 8 | 2 | 2 | |
| Omega city | 134 | 34 | 21 | 14 | 15 | 19 | 17 | 8 | 6 | |
| Colquitt County (part) | - | - | - | - | - | - | - | - | - | |
| Tift County (part) | 134 | 34 | 21 | 14 | 15 | 19 | 17 | 8 | 6 | |
| Orchard Hill town, Spalding County | 33 | - | 4 | 5 | - | 7 | 13 | 4 | - | |
| Oxford city, Newton County | 322 | 14 | 42 | 38 | 11 | 28 | 59 | 55 | 75 | |
| Palmetto city | 587 | 91 | 75 | 55 | 34 | 27 | 95 | 92 | 118 | |
| Coweta County (part) | 62 | - | - | 7 | 7 | 8 | 12 | 21 | 7 | |
| Fulton County (part) | 525 | 91 | 75 | 48 | 27 | 19 | 83 | 71 | 111 | |
| Panthersville CDP, DeKalb County | 1 834 | 78 | 60 | 126 | 57 | 124 | 326 | 393 | 670 | |
| Parrott town, Terrell County | 45 | 16 | 16 | - | 2 | 4 | - | 4 | 3 | |
| Patterson city, Pierce County | 182 | 23 | 58 | 17 | 13 | 12 | 20 | 14 | 25 | |

Table 28. Selected Monthly Owner Costs: 2000—Con.

[Data based on a sample (except Tables 65-68). For information on confidentiality protection, coverage, sampling error, and nonsampling error, see Appendix G. For location of definitions, see "How to Use This Census Report"]

| State County Place | Specified owner- occupied housing units | Selected monthly owner costs | | | | | | | | |
|--|---|------------------------------|----------------------|----------------------|----------------------|----------------------|----------------------|----------------------|--------------------|--|
| | | Less than \$200 | \$200 to \$299 | \$300 to \$399 | \$400 to \$499 | \$500 to \$599 | \$600 to \$799 | \$800 to \$999 | \$1,000 or more | |
| PLACE—Con. | | | | | | | | | | |
| Pavo city | 170 | 33 | 41 | 26 | 14 | 16 | 26 | 5 | 9 | |
| Brooks County (part) | 61 | 11 | 13 | 10 | 7 | 2 | 13 | 2 | 3 | |
| Thomas County (part) | 109 | 22 | 28 | 16 | 7 | 14 | 13 | 3 | 6 | |
| Payne city, Bibb County | 47 | 18 | 19 | 1 | - | 6 | 3 | - | - | |
| Peachtree City city, Fayette County | 8 485 | 66 | 271 | 208 | 249 | 143 | 530 | 698 | 6 320 | |
| Pearson city, Atkinson County | 193 | 38 | 43 | 32 | 19 | 14 | 23 | 12 | 12 | |
| Pelham city, Mitchell County | 821 | 135 | 141 | 99 | 154 | 58 | 127 | 75 | 32 | |
| Pembroke city, Bryan County | 387 | 34 | 80 | 61 | 20 | 30 | 81 | 40 | 41 | |
| Pendergrass city, Jackson County | 40 | 6 | 2 | 8 | 5 | - | 7 | 5 | 7 | |
| Perry city | 1 849 | 87 | 333 | 209 | 191 | 158 | 219 | 274 | 378 | |
| Houston County (part) | 1 849 | 87 | 333 | 209 | 191 | 158 | 219 | 274 | 378 | |
| Peach County (part) | - | - | - | - | - | - | - | - | - | |
| Phillipsburg CDP, Tift County | 156 | 42 | 20 | 10 | 16 | 38 | - | 30 | - | |
| Pinehurst city, Dooly County | 85 | 14 | 18 | 17 | 8 | 6 | - | 4 | 18 | |
| Pine Lake city, DeKalb County | 157 | 11 | 24 | 8 | 13 | 20 | 31 | 28 | 22 | |
| Pine Mountain town | 213 | 33 | 32 | 24 | 3 | 20 | 32 | 31 | 38 | |
| Harris County (part) | 199 | 33 | 30 | 24 | 3 | 20 | 32 | 19 | 38 | |
| Meriwether County (part) | 14 | - | 2 | - | - | - | - | 12 | - | |
| Pineview town, Wilcox County | 93 | 35 | 25 | 9 | 10 | 2 | 6 | 2 | 4 | |
| Pitts city, Wilcox County | 66 | 29 | 8 | 4 | 4 | 10 | 10 | 1 | - | |
| Plains city, Sumter County | 105 | 12 | 36 | 16 | 7 | 12 | 8 | 7 | 7 | |
| Plainville city, Gordon County | 54 | 16 | 4 | - | 7 | 8 | 9 | 3 | 7 | |
| Pooler city, Chatham County | 1 702 | 52 | 147 | 86 | 125 | 78 | 332 | 415 | 467 | |
| Portal town, Bulloch County | 140 | 27 | 41 | 17 | 8 | 1 | 37 | 2 | 7 | |
| Porterdale town, Newton County | 255 | 35 | 50 | 37 | 30 | 40 | 39 | 19 | 5 | |
| Port Wentworth city, Chatham County | 788 | 105 | 162 | 74 | 56 | 53 | 175 | 62 | 101 | |
| Poulan city, Worth County | 190 | 37 | 50 | 14 | 23 | 18 | 16 | 11 | 21 | |
| Powder Springs city, Cobb County | 3 339 | 121 | 147 | 101 | 91 | 106 | 316 | 668 | 1 789 | |
| Preston town, Webster County | 88 | 14 | 23 | 5 | 15 | 16 | 9 | 4 | 2 | |
| Pulaski town, Candler County | 28 | 11 | 9 | 2 | - | 6 | - | - | - | |
| Putney CDP, Dougherty County | 722 | 44 | 111 | 67 | 31 | 51 | 227 | 125 | 66 | |
| Quitman city, Brooks County | 856 | 123 | 134 | 163 | 139 | 84 | 45 | 76 | 92 | |
| Ranger town, Gordon County | 10 | 3 | 2 | - | 3 | 2 | - | - | - | |
| Raoul CDP, Habersham County | 90 | 30 | 10 | 9 | - | 6 | 2 | 5 | 28 | |
| Ray City city, Berrien County | 101 | 17 | 35 | - | 10 | 6 | 17 | 11 | 5 | |
| Rayle town, Wilkes County | 29 | - | 10 | 3 | - | 3 | 6 | - | 7 | |
| Rebecca city, Turner County | 48 | 9 | 15 | - | 7 | 5 | 7 | 5 | - | |
| Redan CDP, DeKalb County | 8 440 | 58 | 57 | 149 | 66 | 119 | 1 310 | 2 566 | 4 115 | |
| Reed Creek CDP, Hart County | 526 | 8 | 155 | 55 | 70 | - | 52 | 40 | 146 | |
| Register town, Bulloch County | 37 | 4 | 18 | 3 | - | 4 | 5 | 3 | 3 | |
| Reidsville city, Tattnall County | 385 | 42 | 73 | 64 | 23 | 18 | 68 | 47 | 50 | |
| Remerton city, Lowndes County | 70 | 4 | 6 | - | - | 6 | 51 | 2 | 1 | |
| Rentz town, Laurens County | 86 | 11 | 27 | 8 | 8 | 2 | 15 | 9 | 6 | |
| Resaca city, Gordon County | 114 | 23 | 27 | 4 | 2 | 16 | 24 | 10 | 8 | |
| Rest Haven town | 11 | - | 5 | 2 | - | - | - | 2 | 2 | |
| Gwinnett County (part) | 9 | - | 5 | - | - | - | - | 2 | 2 | |
| Hall County (part) | 2 | - | - | 2 | - | - | - | - | - | |
| Reynolds town, Taylor County | 254 | 52 | 57 | 39 | 17 | 20 | 28 | 21 | 20 | |
| Rhine town, Dodge County | 94 | 25 | 29 | 11 | 6 | 5 | 9 | 7 | 2 | |
| Riceboro city, Liberty County | 106 | 22 | 17 | 9 | 9 | 14 | 13 | 15 | 7 | |
| Richland city, Stewart County | 280 | 74 | 81 | 49 | 29 | 8 | 18 | 13 | 8 | |
| Richmond Hill city, Bryan County | 1 382 | 39 | 92 | 35 | 20 | 36 | 279 | 367 | 514 | |
| Riddleville town, Washington County | 15 | - | 2 | 6 | 4 | - | - | 3 | - | |
| Rincon city, Effingham County | 818 | 41 | 57 | 70 | 44 | 73 | 155 | 149 | 229 | |
| Ringgold city, Catoosa County | 466 | 88 | 88 | 47 | 73 | - | 86 | 38 | 46 | |
| Riverdale city, Clayton County | 1 995 | 152 | 93 | 46 | 59 | 30 | 563 | 460 | 592 | |
| Riverside town, Colquitt County | 4 | 4 | - | - | - | - | - | - | - | |
| Roberta city, Crawford County | 158 | 28 | 27 | 32 | 13 | - | 21 | 11 | 26 | |
| Robins AFB CDP, Houston County | - | - | - | - | - | - | - | - | - | |
| Rochelle city, Wilcox County | 237 | 37 | 66 | 22 | 9 | 29 | 26 | 22 | 26 | |
| Rockmart city, Polk County | 854 | 127 | 117 | 92 | 67 | 37 | 157 | 122 | 135 | |
| Rocky Ford town, Screven County | 58 | 24 | 12 | 3 | - | 2 | 13 | 4 | - | |
| Rome city, Floyd County | 6 657 | 782 | 794 | 776 | 488 | 547 | 1 023 | 748 | 1 499 | |
| Roopville town, Carroll County | 41 | 10 | 6 | 3 | - | 8 | 7 | 3 | 4 | |
| Rossville city, Walker County | 791 | 220 | 179 | 77 | 36 | 108 | 91 | 35 | 45 | |
| Roswell city, Fulton County | 18 918 | 102 | 286 | 564 | 700 | 493 | 884 | 1 274 | 14 615 | |
| Royston city | 467 | 96 | 103 | 42 | 27 | 30 | 82 | 35 | 52 | |
| Franklin County (part) | 341 | 81 | 77 | 20 | 27 | 24 | 57 | 22 | 33 | |
| Hart County (part) | 126 | 15 | 26 | 22 | - | 6 | 25 | 13 | 19 | |
| Madison County (part) | - | - | - | - | - | - | - | - | - | |
| Rutledge city, Morgan County | 155 | 15 | 20 | 13 | 9 | 6 | 19 | 28 | 45 | |
| St. Marys city, Camden County | 2 479 | 103 | 189 | 61 | 93 | 103 | 570 | 557 | 803 | |
| St. Simons CDP, Glynn County | 3 954 | 33 | 321 | 385 | 256 | 226 | 401 | 329 | 2 003 | |
| Sale City town, Mitchell County | 56 | 13 | 7 | 2 | 7 | 5 | 17 | 2 | 3 | |
| Salem CDP, Upson County | 69 | 5 | - | - | 6 | 6 | 25 | 13 | 14 | |
| Sandersville city, Washington County | 1 236 | 175 | 227 | 117 | 100 | 49 | 165 | 131 | 272 | |
| Sandy Springs CDP, Fulton County | 15 084 | 79 | 277 | 477 | 459 | 626 | 1 104 | 1 110 | 10 952 | |
| Santa Claus city, Toombs County | 37 | 9 | 6 | - | 5 | 3 | 4 | 7 | 3 | |
| Sardis town, Burke County | 178 | 46 | 56 | 23 | 21 | 12 | 10 | - | 10 | |
| Sasser town, Terrell County | 108 | 26 | 33 | 11 | 11 | 4 | 9 | 10 | 4 | |
| Savannah city, Chatham County | 23 475 | 1 783 | 2 705 | 2 628 | 1 906 | 1 413 | 3 947 | 3 427 | 5 666 | |
| Scotland city | 67 | 23 | 20 | 4 | 2 | 13 | 2 | - | 3 | |
| Telfair County (part) | 60 | 20 | 18 | 2 | 2 | 13 | 2 | - | 3 | |
| Wheeler County (part) | 7 | 3 | 2 | 2 | - | - | - | - | - | |

Table 28. Selected Monthly Owner Costs: 2000—Con.

[Data based on a sample (except Tables 65-68). For information on confidentiality protection, coverage, sampling error, and nonsampling error, see Appendix G. For location of definitions, see "How to Use This Census Report"]

| State County Place | Specified owner- occupied housing units | Selected monthly owner costs | | | | | | | | |
|--|---|------------------------------|----------------------|----------------------|----------------------|----------------------|----------------------|----------------------|--------------------|--|
| | | Less than \$200 | \$200 to \$299 | \$300 to \$399 | \$400 to \$499 | \$500 to \$599 | \$600 to \$799 | \$800 to \$999 | \$1,000 or more | |
| PLACE—Con. | | | | | | | | | | |
| Scottsdale CDP, DeKalb County | 1 435 | 178 | 162 | 43 | 78 | 72 | 232 | 178 | 492 | |
| Screven city, Wayne County | 161 | 53 | 39 | 15 | 6 | 9 | 25 | 12 | 2 | |
| Senoia city, Coweta County | 471 | 8 | 39 | 16 | 14 | 19 | 80 | 93 | 202 | |
| Shady Dale town, Jasper County | 43 | 12 | 4 | - | 6 | 3 | 7 | 9 | 2 | |
| Shannon CDP, Floyd County | 557 | 98 | 144 | 22 | 34 | 63 | 111 | 28 | 57 | |
| Sharon city, Taliaferro County | 20 | 8 | 4 | - | - | - | 4 | 2 | 2 | |
| Sharpsburg town, Coweta County | 85 | 10 | 3 | 2 | 7 | 6 | 16 | 22 | 19 | |
| Shellman city, Randolph County | 204 | 42 | 45 | 27 | 27 | 22 | 21 | 10 | 10 | |
| Shiloh city, Harris County | 64 | 8 | 8 | 11 | 2 | 5 | 9 | 11 | 10 | |
| Siloam town, Greene County | 68 | 18 | 6 | 27 | - | 6 | 2 | 4 | 5 | |
| Skidaway Island CDP, Chatham County | 3 053 | - | 49 | 134 | 184 | 294 | 482 | 302 | 1 608 | |
| Sky Valley city, Rabun County | 92 | - | 19 | 30 | 4 | 8 | 9 | 1 | 21 | |
| Smithville city, Lee County | 101 | 16 | 16 | 10 | 10 | 12 | 20 | 14 | 3 | |
| Smyrna city, Cobb County | 8 026 | 370 | 552 | 435 | 293 | 250 | 985 | 1 337 | 3 804 | |
| Snellville city, Gwinnett County | 4 288 | 61 | 252 | 226 | 143 | 204 | 297 | 699 | 2 406 | |
| Social Circle city | 683 | 59 | 96 | 51 | 19 | 41 | 110 | 164 | 143 | |
| Newton County (part) | - | - | - | - | - | - | - | - | - | |
| Walton County (part) | 683 | 59 | 96 | 51 | 19 | 41 | 110 | 164 | 143 | |
| Soperton city, Treutlen County | 422 | 104 | 80 | 62 | 67 | 50 | 13 | 23 | 23 | |
| Sparks town, Cook County | 251 | 49 | 49 | 29 | 21 | 23 | 38 | 19 | 23 | |
| Sparta city, Hancock County | 288 | 83 | 63 | 49 | 16 | 7 | 16 | 35 | 19 | |
| Springfield city, Effingham County | 378 | 16 | 71 | 48 | 25 | 21 | 84 | 42 | 71 | |
| Stapleton city, Jefferson County | 56 | 26 | 6 | 5 | - | 2 | 11 | 6 | - | |
| Statesboro city, Bulloch County | 2 284 | 265 | 426 | 307 | 157 | 123 | 432 | 274 | 300 | |
| Statham city, Barrow County | 448 | 42 | 55 | 20 | 24 | 20 | 61 | 140 | 86 | |
| Stillmore town, Emanuel County | 77 | 24 | 11 | 8 | 6 | 9 | 11 | 8 | - | |
| Stockbridge city, Henry County | 2 474 | 77 | 145 | 87 | 51 | 77 | 406 | 553 | 1 078 | |
| Stone Mountain city, DeKalb County | 1 254 | 33 | 60 | 37 | 28 | 34 | 252 | 390 | 420 | |
| Sugar Hill city, Gwinnett County | 2 974 | 63 | 111 | 94 | 70 | 59 | 183 | 501 | 1 893 | |
| Summertown town, Emanuel County | 27 | 6 | 2 | 4 | - | 8 | 7 | - | - | |
| Summersville city, Chattooga County | 869 | 202 | 171 | 102 | 84 | 103 | 89 | 40 | 78 | |
| Sumner town, Worth County | 44 | 8 | 6 | 8 | 12 | - | 8 | 2 | - | |
| Sunny Side city, Spalding County | 28 | 4 | 9 | 2 | - | - | 4 | 5 | 4 | |
| Sunnyside CDP, Ware County | 374 | 40 | 101 | 45 | 25 | 17 | 41 | 70 | 35 | |
| Sunset Village CDP, Upson County | 233 | 30 | 39 | 6 | 16 | 16 | 89 | 22 | 15 | |
| Surrency town, Appling County | 67 | 17 | 14 | - | 7 | 7 | 8 | 14 | - | |
| Suwanee city, Gwinnett County | 2 159 | 28 | 37 | 49 | 9 | 49 | 114 | 101 | 1 772 | |
| Swainsboro city, Emanuel County | 1 285 | 186 | 280 | 195 | 79 | 150 | 233 | 69 | 93 | |
| Sycamore city, Turner County | 98 | 19 | 26 | 19 | 4 | 7 | 6 | 9 | 8 | |
| Sylvania city, Screven County | 673 | 76 | 120 | 72 | 82 | 63 | 119 | 59 | 82 | |
| Sylvester city, Worth County | 1 035 | 55 | 157 | 185 | 50 | 129 | 154 | 133 | 172 | |
| Talbotton city, Talbot County | 148 | 27 | 30 | 16 | 14 | 13 | 25 | 5 | 18 | |
| Talking Rock town, Pickens County | 12 | 8 | 4 | 4 | - | - | - | - | - | |
| Tallapoosa city, Haralson County | 663 | 106 | 156 | 92 | 26 | 64 | 90 | 75 | 54 | |
| Tallah Falls town | 45 | 2 | 3 | 10 | 11 | - | 2 | 4 | 13 | |
| Habersham County (part) | 11 | 2 | - | 3 | 2 | - | 2 | - | 2 | |
| Rabun County (part) | 34 | - | 3 | 7 | 9 | - | - | 4 | 11 | |
| Talmo town, Jackson County | 27 | - | 2 | 4 | 10 | - | 5 | - | 6 | |
| Tarrytown village, Montgomery County | 8 | 4 | - | - | 2 | - | - | - | - | |
| Taylorsville town | 74 | 10 | 17 | 2 | 11 | - | 9 | 9 | 16 | |
| Bartow County (part) | 63 | 10 | 14 | 2 | 9 | - | 9 | 6 | 13 | |
| Polk County (part) | 11 | - | 3 | - | 2 | - | - | 3 | 3 | |
| Temple city | 519 | 27 | 71 | 30 | 42 | 14 | 90 | 163 | 82 | |
| Carroll County (part) | 519 | 27 | 71 | 30 | 42 | 14 | 90 | 163 | 82 | |
| Haralson County (part) | - | - | - | - | - | - | - | - | - | |
| Tennille city, Washington County | 300 | 52 | 63 | 36 | 37 | 16 | 40 | 27 | 29 | |
| Thomaston city, Upson County | 1 917 | 383 | 253 | 247 | 131 | 161 | 245 | 201 | 296 | |
| Thomasville city, Thomas County | 3 942 | 400 | 714 | 469 | 341 | 303 | 621 | 369 | 725 | |
| Thomson city, McDuffie County | 1 282 | 144 | 192 | 169 | 143 | 136 | 182 | 191 | 125 | |
| Thunderbolt town, Chatham County | 469 | 84 | 48 | 68 | 43 | 40 | 82 | 50 | 54 | |
| Tifton city, Tift County | 2 160 | 249 | 372 | 160 | 189 | 164 | 355 | 251 | 420 | |
| Tiger town, Rabun County | 63 | 28 | 6 | 9 | 6 | - | 7 | 5 | 2 | |
| Tignall town, Wilkes County | 117 | 19 | 33 | 21 | 8 | 8 | 12 | 7 | 9 | |
| Toccoa city, Stephens County | 2 057 | 355 | 385 | 261 | 94 | 189 | 323 | 163 | 287 | |
| Toombsboro town, Wilkinson County | 123 | 30 | 28 | 18 | 6 | 17 | 12 | 8 | 4 | |
| Trenton city, Dade County | 480 | 79 | 95 | 46 | 40 | 40 | 100 | 39 | 41 | |
| Trion town, Chattooga County | 482 | 133 | 123 | 45 | 39 | 25 | 46 | 36 | 35 | |
| Tucker CDP, DeKalb County | 7 410 | 474 | 821 | 511 | 305 | 332 | 646 | 876 | 3 445 | |
| Tunnel Hill city, Whitfield County | 321 | 77 | 48 | 17 | 16 | 32 | 68 | 34 | 29 | |
| Turin town, Coweta County | 43 | 3 | - | 15 | 3 | 10 | 3 | 1 | 8 | |
| Twin City city, Emanuel County | 228 | 44 | 61 | 38 | 26 | 15 | 29 | 4 | 11 | |
| Tybee Island city, Chatham County | 860 | - | 69 | 84 | 97 | 26 | 96 | 104 | 384 | |
| Tyrone town, Fayette County | 1 083 | 15 | 100 | 82 | 44 | 34 | 34 | 144 | 630 | |
| Ty Ty city, Tift County | 94 | 21 | 21 | 13 | 2 | 13 | 17 | 2 | 5 | |
| Unadilla city, Dooly County | 300 | 56 | 51 | 77 | 17 | 30 | 29 | 10 | 30 | |
| Union City city, Fulton County | 1 326 | 132 | 107 | 135 | 50 | 114 | 285 | 190 | 313 | |
| Union Point city, Greene County | 331 | 85 | 69 | 35 | 25 | 19 | 49 | 24 | 25 | |
| Unionville CDP, Tift County | 319 | 50 | 53 | 86 | 44 | 28 | 49 | - | 9 | |
| Uvalda city, Montgomery County | 100 | 31 | 32 | 12 | 2 | 4 | 10 | 2 | 7 | |
| Valdosta city, Lowndes County | 7 465 | 728 | 789 | 648 | 512 | 566 | 1 336 | 1 093 | 1 793 | |
| Varnell city, Whitfield County | 336 | 40 | 29 | 8 | 22 | 40 | 73 | 48 | 76 | |
| Vernonburg town, Chatham County | 53 | 3 | - | - | 3 | - | 6 | - | 41 | |

Table 28. **Selected Monthly Owner Costs: 2000—Con.**

[Data based on a sample (except Tables 65-68). For information on confidentiality protection, coverage, sampling error, and nonsampling error, see Appendix G. For location of definitions, see "How to Use This Census Report"]

| State County Place | Specified owner- occupied housing units | Selected monthly owner costs | | | | | | | |
|---|---|------------------------------|----------------------|----------------------|----------------------|----------------------|----------------------|----------------------|--------------------|
| | | Less than \$200 | \$200 to \$299 | \$300 to \$399 | \$400 to \$499 | \$500 to \$599 | \$600 to \$799 | \$800 to \$999 | \$1,000 or more |
| PLACE—Con. | | | | | | | | | |
| Vidalia city | 2 095 | 219 | 349 | 206 | 131 | 231 | 352 | 301 | 306 |
| Montgomery County (part) | 70 | - | 5 | 5 | - | - | - | 29 | 31 |
| Toombs County (part) | 2 025 | 219 | 344 | 201 | 131 | 231 | 352 | 272 | 275 |
| Vidette city, Burke County | 30 | 8 | 8 | - | 5 | - | 5 | - | 4 |
| Vienna city, Dooly County | 429 | 77 | 64 | 61 | 43 | 39 | 70 | 32 | 43 |
| Villa Rica city | 752 | 75 | 82 | 89 | 34 | 41 | 196 | 144 | 91 |
| Carroll County (part) | 705 | 69 | 82 | 89 | 34 | 34 | 187 | 136 | 74 |
| Douglas County (part) | 47 | 6 | - | - | - | 7 | 9 | 8 | 17 |
| Vinings CDP, Cobb County | 1 096 | 9 | 28 | 58 | 34 | 67 | 64 | 47 | 789 |
| Waco city, Haralson County | 94 | 22 | 14 | 5 | 8 | 15 | 20 | 4 | 6 |
| Wadley city, Jefferson County | 291 | 49 | 89 | 56 | 54 | - | 5 | 27 | 11 |
| Waleska city, Cherokee County | 69 | 7 | 8 | 4 | 4 | 8 | 12 | 22 | 4 |
| Walnut Grove town, Walton County | 291 | 4 | 13 | 10 | 5 | 5 | 19 | 81 | 154 |
| Walhourville city, Liberty County | 419 | 20 | 25 | 18 | 4 | 24 | 115 | 106 | 107 |
| Warm Springs city, Meriwether County | 102 | 21 | 16 | 17 | 8 | 7 | 16 | 10 | 7 |
| Warner Robins city | 10 426 | 651 | 1 262 | 945 | 571 | 802 | 2 558 | 1 986 | 1 651 |
| Houston County (part) | 10 426 | 651 | 1 262 | 945 | 571 | 802 | 2 558 | 1 986 | 1 651 |
| Peach County (part) | - | - | - | - | - | - | - | - | - |
| Warrenton city, Warren County | 322 | 70 | 76 | 65 | 29 | 12 | 38 | 5 | 27 |
| Warwick city, Worth County | 65 | 10 | 27 | 10 | 5 | 4 | 2 | 7 | - |
| Washington city, Wilkes County | 971 | 81 | 172 | 162 | 87 | 78 | 160 | 93 | 138 |
| Watkinsville town, Oconee County | 542 | 16 | 65 | 39 | 32 | 25 | 51 | 104 | 210 |
| Waverly Hall town, Harris County | 164 | 23 | 30 | 21 | 3 | 10 | 22 | 21 | 34 |
| Waycross city | 3 100 | 536 | 614 | 345 | 260 | 267 | 518 | 248 | 312 |
| Pierce County (part) | - | - | - | - | - | - | - | - | - |
| Ware County (part) | 3 100 | 536 | 614 | 345 | 260 | 267 | 518 | 248 | 312 |
| Waynesboro city, Burke County | 1 094 | 118 | 174 | 154 | 149 | 148 | 149 | 99 | 103 |
| Weston town, Webster County | 12 | 3 | 5 | - | 2 | - | - | - | 2 |
| West Point city | 707 | 132 | 145 | 84 | 66 | 9 | 56 | 88 | 127 |
| Harris County (part) | 238 | 21 | 58 | 15 | - | - | 20 | 51 | 73 |
| Troup County (part) | 469 | 111 | 87 | 69 | 66 | 9 | 36 | 37 | 54 |
| Whigham city, Grady County | 88 | 17 | 18 | 14 | 9 | 2 | 17 | 9 | 2 |
| White city, Bartow County | 126 | 11 | 29 | 22 | 3 | 9 | 25 | 18 | 9 |
| Whitemarsh Island CDP, Chatham County | 1 612 | 28 | 57 | 47 | 55 | 64 | 256 | 333 | 772 |
| White Plains city, Greene County | 45 | 12 | 5 | 8 | 4 | 5 | 4 | - | 7 |
| Whitesburg town, Carroll County | 106 | 40 | 15 | 7 | 4 | - | 13 | 20 | 7 |
| Willacoochee city, Atkinson County | 182 | 53 | 48 | 25 | 9 | 24 | 6 | 8 | 9 |
| Williamson town, Pike County | 57 | 6 | 12 | 5 | 6 | 9 | 7 | 5 | 7 |
| Wilmington Island CDP, Chatham County | 3 931 | 82 | 126 | 299 | 212 | 49 | 347 | 538 | 2 278 |
| Winder city, Barrow County | 1 938 | 130 | 335 | 175 | 124 | 84 | 239 | 386 | 465 |
| Winterville city, Clarke County | 304 | 19 | 25 | 24 | 15 | 21 | 78 | 56 | 66 |
| Woodbine city, Camden County | 213 | 37 | 44 | 18 | 4 | 19 | 25 | 33 | 33 |
| Woodbury city, Meriwether County | 305 | 51 | 71 | 49 | 28 | 4 | 43 | 16 | 43 |
| Woodland city, Talbot County | 77 | 19 | 8 | 16 | 7 | 13 | 10 | - | 4 |
| Woodstock city, Cherokee County | 2 710 | 69 | 136 | 38 | 24 | 34 | 158 | 417 | 1 834 |
| Woodville city, Greene County | 84 | 25 | 5 | 7 | 17 | 8 | 14 | - | 8 |
| Woolsey town, Fayette County | 21 | 2 | 4 | 5 | 2 | - | 2 | 2 | 4 |
| Wrens city, Jefferson County | 422 | 85 | 63 | 37 | 28 | 61 | 43 | 62 | 43 |
| Wrightsville city, Johnson County | 400 | 127 | 93 | 35 | 26 | 8 | 39 | 49 | 23 |
| Yatesville town, Upson County | 104 | 33 | 16 | 4 | 4 | 14 | 12 | 8 | 13 |
| Young Harris city, Towns County | 78 | 15 | 17 | 8 | 9 | 4 | 6 | 10 | 9 |
| Zebulon city, Pike County | 180 | 15 | 42 | 21 | 7 | 10 | 27 | 21 | 37 |

Table 29. **Gross Rent: 2000**

[Data based on a sample (except Tables 65-68). For information on confidentiality protection, coverage, sampling error, and nonsampling error, see Appendix G. For location of definitions, see "How to Use This Census Report"]

| State County County Subdivision Place | Specified renter-occupied housing units paying cash rent | Gross rent | | | | | | | |
|--|---|--------------------|----------------------|----------------------|----------------------|--------------------------|--------------------------|--------------------|---------------------|
| | | Less than \$250 | \$250 to \$499 | \$500 to \$749 | \$750 to \$999 | \$1,000 to \$1,499 | \$1,500 to \$1,999 | \$2,000 or more | Median (dollars) |
| The State | 905 913 | 84 279 | 231 100 | 301 088 | 200 611 | 75 550 | 9 708 | 3 577 | 613 |
| Appling County | 1 048 | 224 | 664 | 129 | 31 | - | - | - | 351 |
| Altamaha River CCD | 73 | 17 | 56 | - | - | - | - | - | 363 |
| Baxley CCD | 806 | 164 | 489 | 122 | 31 | - | - | - | 369 |
| Baxley city (part) | 529 | 118 | 300 | 90 | 21 | - | - | - | 374 |
| Satilla Creek CCD | 137 | 40 | 90 | 7 | - | - | - | - | 282 |
| Baxley city (part) | - | - | - | - | - | - | - | - | - |
| Graham city | 12 | 6 | 4 | 2 | - | - | - | - | 275 |
| Surrency-Thornton CCD | 32 | 3 | 29 | - | - | - | - | - | 308 |
| Baxley city (part) | - | - | - | - | - | - | - | - | - |
| Surrency town | 10 | 3 | 7 | - | - | - | - | - | 283 |
| Atkinson County | 519 | 206 | 261 | 40 | 2 | - | 8 | 2 | 288 |
| Axon CCD | 29 | - | 18 | 5 | - | - | 6 | - | 471 |
| Pearson CCD | 344 | 137 | 177 | 24 | 2 | - | 2 | 2 | 284 |
| Pearson city | 238 | 86 | 130 | 16 | 2 | - | 2 | 2 | 292 |
| Willacoochee CCD | 146 | 69 | 66 | 11 | - | - | - | - | 261 |
| Willacoochee city | 127 | 63 | 59 | 5 | - | - | - | - | 251 |
| Bacon County | 789 | 232 | 486 | 71 | - | - | - | - | 316 |
| Alma CCD | 685 | 221 | 409 | 55 | - | - | - | - | 309 |
| Alma city (part) | 509 | 188 | 287 | 34 | - | - | - | - | 290 |
| Rockingham CCD | 104 | 11 | 77 | 16 | - | - | - | - | 335 |
| Alma city (part) | - | - | - | - | - | - | - | - | - |
| Baker County | 163 | 48 | 97 | 12 | 4 | 2 | - | - | 311 |
| Milford CCD | 50 | 5 | 42 | 3 | - | - | - | - | 331 |
| Newton CCD | 113 | 43 | 55 | 9 | 4 | 2 | - | - | 288 |
| Newton city | 92 | 34 | 46 | 6 | 4 | 2 | - | - | 288 |
| Baldwin County | 4 652 | 552 | 2 039 | 1 758 | 261 | 42 | - | - | 478 |
| Coopers CCD | 326 | - | 145 | 162 | 13 | 6 | - | - | 510 |
| Milledgeville city (part) | 7 | - | - | 7 | - | - | - | - | 525 |
| Milledgeville-Midway-Hardwick CCD | 4 211 | 538 | 1 843 | 1 568 | 226 | 36 | - | - | 474 |
| Midway-Hardwick CDP | 667 | 49 | 314 | 275 | 22 | 7 | - | - | 473 |
| Milledgeville city (part) | 2 334 | 357 | 1 003 | 826 | 124 | 24 | - | - | 468 |
| Union Point CCD | 115 | 14 | 51 | 28 | 22 | - | - | - | 488 |
| Milledgeville city (part) | - | - | - | - | - | - | - | - | - |
| Banks County | 751 | 67 | 463 | 190 | 31 | - | - | - | 424 |
| Baldwin CCD | 286 | 13 | 209 | 64 | - | - | - | - | 416 |
| Alto town (part) | 49 | - | 42 | 7 | - | - | - | - | 441 |
| Baldwin city (part) | 46 | - | 27 | 19 | - | - | - | - | 436 |
| Davis Academy CCD | 78 | 7 | 47 | 7 | 17 | - | - | - | 348 |
| Homer CCD | 232 | 32 | 121 | 65 | 14 | - | - | - | 453 |
| Homer town | 118 | 32 | 54 | 27 | 5 | - | - | - | 393 |
| Maysville CCD | 155 | 15 | 86 | 54 | - | - | - | - | 423 |
| Gillsville city (part) | 6 | - | 6 | - | - | - | - | - | 413 |
| Lula city (part) | 2 | - | - | 2 | - | - | - | - | 525 |
| Maysville town (part) | 23 | 6 | 11 | 6 | - | - | - | - | 358 |
| Barrow County | 3 587 | 276 | 876 | 1 700 | 599 | 133 | 3 | - | 583 |
| Auburn CCD | 851 | - | 198 | 422 | 179 | 49 | 3 | - | 651 |
| Auburn city (part) | 412 | - | 72 | 270 | 56 | 14 | - | - | 663 |
| Braselton town (part) | 2 | - | - | - | - | 2 | - | - | 1 375 |
| Carl town | 9 | - | 6 | - | - | - | 3 | - | 488 |
| Bethlehem CCD | 316 | 22 | 76 | 151 | 52 | 15 | - | - | 562 |
| Bethlehem town | 44 | - | 9 | 23 | 9 | 3 | - | - | 622 |
| Winder city (part) | - | - | - | - | - | - | - | - | - |
| Statham CCD | 274 | 45 | 81 | 107 | 30 | 11 | - | - | 519 |
| Statham city | 125 | 24 | 28 | 51 | 15 | 7 | - | - | 529 |
| Winder CCD | 2 146 | 209 | 521 | 1 020 | 338 | 58 | - | - | 572 |
| Winder city (part) | 1 664 | 209 | 445 | 741 | 223 | 46 | - | - | 554 |
| Bartow County | 6 143 | 488 | 1 587 | 2 791 | 1 030 | 247 | - | - | 575 |
| Adairsville CCD | 662 | 87 | 330 | 216 | 17 | 12 | - | - | 437 |
| Adairsville city | 424 | 63 | 212 | 140 | 5 | 4 | - | - | 433 |
| Cartersville CCD | 4 057 | 310 | 872 | 1 914 | 777 | 184 | - | - | 594 |
| Cartersville city (part) | 2 269 | 245 | 495 | 1 111 | 312 | 106 | - | - | 574 |
| Emerson city (part) | - | - | - | - | - | - | - | - | - |
| Euharlee city (part) | 139 | 6 | 37 | 73 | 17 | 6 | - | - | 609 |
| Emerson CCD | 693 | 9 | 144 | 367 | 149 | 24 | - | - | 613 |
| Cartersville city (part) | - | - | - | - | - | - | - | - | - |
| Emerson city (part) | 70 | - | 35 | 29 | 3 | 3 | - | - | 500 |
| Euharlee-Tailorsville CCD | 206 | 53 | 52 | 60 | 27 | 14 | - | - | 493 |
| Euharlee city (part) | 22 | - | 3 | 5 | 6 | 8 | - | - | 900 |
| Tailorsville town (part) | 8 | 2 | 4 | 2 | - | - | - | - | 350 |
| Kingston CCD | 195 | 2 | 85 | 92 | 9 | 7 | - | - | 520 |
| Kingston city | 42 | 2 | 21 | 19 | - | - | - | - | 491 |
| White-Pine Log CCD | 330 | 27 | 104 | 142 | 51 | 6 | - | - | 552 |
| Cartersville city (part) | - | - | - | - | - | - | - | - | - |
| White city | 84 | 7 | 35 | 25 | 14 | 3 | - | - | 500 |
| Ben Hill County | 1 873 | 397 | 1 016 | 422 | 25 | - | - | 13 | 371 |
| Fitzgerald CCD | 1 814 | 391 | 974 | 411 | 25 | - | - | 13 | 372 |
| Fitzgerald city (part) | 1 403 | 352 | 687 | 336 | 15 | - | - | 13 | 359 |
| Little House Creek CCD | 59 | 6 | 42 | 11 | - | - | - | - | 367 |
| Fitzgerald city (part) | - | - | - | - | - | - | - | - | - |
| Berrien County | 1 252 | 263 | 757 | 215 | 17 | - | - | - | 369 |
| Alapaha CCD | 64 | 22 | 34 | 8 | - | - | - | - | 323 |
| Alapaha town | 36 | 19 | 17 | - | - | - | - | - | 242 |
| Enigma CCD | 146 | 5 | 114 | 21 | 6 | - | - | - | 405 |
| Enigma town | 84 | 5 | 52 | 21 | 6 | - | - | - | 415 |
| Nashville CCD | 835 | 213 | 478 | 138 | 6 | - | - | - | 354 |
| Nashville city | 654 | 188 | 346 | 114 | 6 | - | - | - | 362 |
| Ray City CCD | 207 | 23 | 131 | 48 | 5 | - | - | - | 414 |
| Ray City city | 113 | 10 | 63 | 38 | 2 | - | - | - | 440 |

Table 29. **Gross Rent: 2000**—Con.

[Data based on a sample (except Tables 65-68). For information on confidentiality protection, coverage, sampling error, and nonsampling error, see Appendix G. For location of definitions, see "How to Use This Census Report"]

| State County County Subdivision Place | Specified renter-occupied housing units paying cash rent | Gross rent | | | | | | | | Median (dollars) |
|--|---|--------------------|----------------------|----------------------|----------------------|--------------------------|--------------------------|--------------------|-----|---------------------|
| | | Less than \$250 | \$250 to \$499 | \$500 to \$749 | \$750 to \$999 | \$1,000 to \$1,499 | \$1,500 to \$1,999 | \$2,000 or more | | |
| Bibb County | 23 251 | 3 246 | 9 505 | 8 289 | 1 774 | 405 | 24 | 8 | 474 | |
| Lizella CCD | 1 173 | 14 | 386 | 486 | 187 | 100 | - | - | 598 | |
| Macon city (part) | - | - | - | - | - | - | - | - | - | |
| Macon CCD | 21 197 | 3 131 | 8 678 | 7 553 | 1 498 | 305 | 24 | 8 | 471 | |
| Macon city (part) | 18 368 | 3 100 | 8 289 | 5 799 | 893 | 255 | 24 | 8 | 443 | |
| Payne city | 39 | - | 23 | 14 | 2 | - | - | - | 438 | |
| Rutland CCD | 464 | 34 | 255 | 116 | 59 | - | - | - | 445 | |
| Swift Creek CCD | 417 | 67 | 186 | 134 | 30 | - | - | - | 425 | |
| Macon city (part) | - | - | - | - | - | - | - | - | - | |
| Bleckley County | 870 | 168 | 535 | 156 | 11 | - | - | - | 373 | |
| Cochran CCD | 827 | 163 | 502 | 151 | 11 | - | - | - | 378 | |
| Cochran city | 539 | 141 | 299 | 99 | - | - | - | - | 329 | |
| Salem CCD | 43 | 5 | 33 | 5 | - | - | - | - | 327 | |
| Allentown town (part) | - | - | - | - | - | - | - | - | - | |
| Brantley County | 459 | 30 | 338 | 83 | 8 | - | - | - | 382 | |
| Hoboken CCD | 172 | 2 | 116 | 48 | 6 | - | - | - | 423 | |
| Hoboken city | 25 | 2 | 17 | 6 | - | - | - | - | 344 | |
| Nahunta CCD | 173 | 28 | 127 | 16 | 2 | - | - | - | 335 | |
| Nahunta city | 89 | 26 | 49 | 12 | 2 | - | - | - | 322 | |
| Waynesville CCD | 114 | - | 95 | 19 | - | - | - | - | 386 | |
| Brooks County | 1 091 | 276 | 653 | 109 | 41 | - | 12 | - | 353 | |
| Barney CCD | 11 | 5 | 6 | - | - | - | - | - | 304 | |
| Barwick-Pavo CCD | 56 | 6 | 50 | - | - | - | - | - | 344 | |
| Barwick town (part) | 4 | - | 4 | - | - | - | - | - | 325 | |
| Pavo city (part) | 25 | - | 25 | - | - | - | - | - | 346 | |
| Dixie CCD | 39 | 7 | 13 | 19 | - | - | - | - | 346 | |
| Empress CCD | 66 | - | 44 | 10 | 12 | - | - | - | 336 | |
| Morven CCD | 144 | 18 | 86 | 11 | 29 | - | - | - | 447 | |
| Morven city | 38 | 6 | 29 | 3 | - | - | - | - | 393 | |
| Quitman CCD | 775 | 240 | 454 | 69 | - | - | 12 | - | 341 | |
| Quitman city | 665 | 226 | 379 | 48 | - | - | 12 | - | 341 | |
| Bryan County | 1 624 | 79 | 615 | 468 | 195 | 246 | 21 | - | 541 | |
| Fort Stewart CCD | - | - | - | - | - | - | - | - | - | |
| Pembroke CCD | 490 | 61 | 250 | 140 | 37 | - | 2 | - | 437 | |
| Pembroke city | 244 | 23 | 120 | 76 | 23 | - | 2 | - | 452 | |
| Richmond Hill CCD | 1 134 | 18 | 365 | 328 | 158 | 246 | 19 | - | 590 | |
| Richmond Hill city | 952 | 18 | 354 | 274 | 158 | 129 | 19 | - | 547 | |
| Bulloch County | 8 026 | 746 | 4 359 | 2 127 | 582 | 212 | - | - | 436 | |
| Brooklet CCD | 427 | 118 | 236 | 63 | 10 | - | - | - | 368 | |
| Brooklet town | 137 | 32 | 82 | 23 | - | - | - | - | 365 | |
| Nevils-Stilson CCD | 162 | 47 | 98 | 17 | - | - | - | - | 346 | |
| Portal CCD | 212 | 41 | 128 | 37 | 5 | 1 | - | - | 392 | |
| Portal town | 34 | 10 | 19 | 4 | - | 1 | - | - | 367 | |
| Register CCD | 121 | 6 | 87 | 21 | 7 | - | - | - | 426 | |
| Register town | 19 | - | 12 | 7 | - | - | - | - | 394 | |
| Statesboro CCD | 7 104 | 534 | 3 810 | 1 989 | 560 | 211 | - | - | 441 | |
| Statesboro city | 5 757 | 480 | 3 063 | 1 565 | 457 | 192 | - | - | 434 | |
| Burke County | 1 587 | 608 | 674 | 257 | 33 | - | - | 15 | 315 | |
| Girard CCD | 33 | 22 | 8 | 3 | - | - | - | - | 187 | |
| Girard town | 8 | 3 | 2 | 3 | - | - | - | - | 325 | |
| Greens Cut CCD | 184 | 15 | 113 | 47 | 9 | - | - | - | 436 | |
| Keyville CCD | 96 | 7 | 61 | 14 | 14 | - | - | - | 455 | |
| Blythe city (part) | - | - | - | - | - | - | - | - | - | |
| Keyville town (part) | 17 | - | 12 | 5 | - | - | - | - | 356 | |
| Midville CCD | 62 | 27 | 32 | - | 3 | - | - | - | 261 | |
| Midville city | 47 | 12 | 32 | - | 3 | - | - | - | 282 | |
| Sardis CCD | 75 | 33 | 29 | 13 | - | - | - | - | 314 | |
| Sardis town | 58 | 33 | 22 | 3 | - | - | - | - | 200 | |
| Vidette CCD | 70 | 20 | 50 | - | - | - | - | - | 297 | |
| Vidette city | 7 | 4 | 3 | - | - | - | - | - | 194 | |
| Waynesboro CCD | 1 067 | 484 | 381 | 180 | 7 | - | - | 15 | 283 | |
| Waynesboro city | 904 | 473 | 280 | 129 | 7 | - | - | 15 | 241 | |
| Butts County | 1 273 | 208 | 498 | 397 | 154 | 8 | 8 | - | 480 | |
| Flovilla CCD | 224 | 22 | 90 | 77 | 35 | - | - | - | 500 | |
| Flovilla city (part) | 27 | - | 13 | 9 | 5 | - | - | - | 505 | |
| Jackson CCD | 875 | 171 | 309 | 293 | 91 | 3 | 8 | - | 477 | |
| Flovilla city (part) | - | - | - | - | - | - | - | - | - | |
| Jackson city | 716 | 169 | 234 | 230 | 75 | - | 8 | - | 465 | |
| Jenkinsburg CCD | 174 | 15 | 99 | 27 | 28 | 5 | - | - | 469 | |
| Jenkinsburg town | 23 | - | 8 | 10 | 5 | - | - | - | 655 | |
| Calhoun County | 411 | 162 | 207 | 36 | - | 4 | 2 | - | 291 | |
| Arlington CCD | 129 | 57 | 59 | 13 | - | - | - | - | 266 | |
| Arlington city (part) | 118 | 53 | 52 | 13 | - | - | - | - | 265 | |
| Edison CCD | 191 | 88 | 84 | 13 | - | 4 | 2 | - | 269 | |
| Edison city | 164 | 86 | 59 | 13 | - | 4 | 2 | - | 243 | |
| Leary CCD | 56 | 17 | 31 | 8 | - | - | - | - | 361 | |
| Leary city | 40 | 17 | 19 | 4 | - | - | - | - | 288 | |
| Morgan CCD | 35 | - | 33 | 2 | - | - | - | - | 409 | |
| Morgan city | 18 | - | 18 | - | - | - | - | - | 350 | |
| Camden County | 4 575 | 387 | 1 395 | 1 778 | 837 | 162 | 16 | - | 551 | |
| Kingsland CCD | 1 118 | 114 | 420 | 400 | 169 | 15 | - | - | 511 | |
| Kingsland city (part) | 820 | 84 | 284 | 281 | 156 | 15 | - | - | 527 | |
| St. Marys city (part) | - | - | - | - | - | - | - | - | - | |
| St. Marys CCD | 3 101 | 199 | 833 | 1 301 | 628 | 131 | 9 | - | 573 | |
| Kings Bay Base CDP | 119 | 8 | 63 | 36 | 12 | - | - | - | 484 | |
| Kingsland city (part) | 517 | 19 | 110 | 215 | 143 | 30 | - | - | 670 | |
| St. Marys city (part) | 2 084 | 154 | 610 | 843 | 373 | 95 | 9 | - | 556 | |
| Woodbine CCD | 356 | 74 | 142 | 77 | 40 | 16 | 7 | - | 400 | |
| Kingsland city (part) | - | - | - | - | - | - | - | - | - | |
| Woodbine city | 130 | 45 | 53 | 20 | 12 | - | - | - | 362 | |

Table 29. **Gross Rent: 2000**—Con.

[Data based on a sample (except Tables 65-68). For information on confidentiality protection, coverage, sampling error, and nonsampling error, see Appendix G. For location of definitions, see "How to Use This Census Report"]

| State County County Subdivision Place | Specified renter-occupied housing units paying cash rent | Gross rent | | | | | | | | Median (dollars) |
|--|---|--------------------|----------------------|----------------------|----------------------|--------------------------|--------------------------|--------------------|-------|---------------------|
| | | Less than \$250 | \$250 to \$499 | \$500 to \$749 | \$750 to \$999 | \$1,000 to \$1,499 | \$1,500 to \$1,999 | \$2,000 or more | | |
| Candler County | 747 | 152 | 432 | 149 | - | 14 | - | - | 353 | |
| Aline CCD | 139 | 31 | 108 | - | - | - | - | - | 289 | |
| Metter CCD | 528 | 107 | 278 | 129 | - | 14 | - | - | 379 | |
| Metter city | 430 | 94 | 200 | 122 | - | 14 | - | - | 386 | |
| Pulaski CCD | 80 | 14 | 46 | 20 | - | - | - | - | 375 | |
| Pulaski town | 22 | 2 | 14 | 6 | - | - | - | - | 325 | |
| Carroll County | 8 366 | 549 | 3 841 | 2 991 | 736 | 229 | 20 | - | 488 | |
| Bowdon CCD | 659 | 47 | 367 | 209 | 23 | 13 | - | - | 442 | |
| Bowdon city | 320 | 31 | 206 | 77 | 4 | 2 | - | - | 399 | |
| Carrollton city (part) | - | - | - | - | - | - | - | - | - | |
| Carrollton CCD | 5 654 | 360 | 2 668 | 2 033 | 432 | 141 | 20 | - | 482 | |
| Carrollton city (part) | 4 092 | 323 | 2 055 | 1 436 | 187 | 85 | 6 | - | 458 | |
| Mount Zion CCD | 307 | - | 116 | 164 | 19 | 8 | - | - | 559 | |
| Bremen city (part) | - | - | - | - | - | - | - | - | - | |
| Carrollton city (part) | - | - | - | - | - | - | - | - | - | |
| Mount Zion city | 84 | - | 18 | 62 | 4 | - | - | - | 586 | |
| Roopville CCD | 183 | - | 124 | 52 | 1 | 6 | - | - | 449 | |
| Roopville town | 17 | - | 10 | 6 | 1 | - | - | - | 475 | |
| Temple CCD | 354 | 8 | 141 | 143 | 54 | 8 | - | - | 530 | |
| Temple city (part) | 175 | 4 | 68 | 67 | 28 | 8 | - | - | 529 | |
| Villa Rica CCD | 1 018 | 134 | 339 | 312 | 180 | 53 | - | - | 533 | |
| Villa Rica city (part) | 580 | 101 | 233 | 143 | 75 | 28 | - | - | 468 | |
| Whitesburg CCD | 191 | - | 86 | 78 | 27 | - | - | - | 530 | |
| Whitesburg town | 73 | - | 34 | 34 | 5 | - | - | - | 553 | |
| Catoosa County | 4 206 | 299 | 2 021 | 1 549 | 255 | 73 | - | 9 | 482 | |
| Boynton Ridge CCD | 563 | 9 | 308 | 156 | 70 | 20 | - | - | 483 | |
| Fort Oglethorpe city (part) | - | - | - | - | - | - | - | - | - | |
| Indian Springs CDP (part) | 74 | - | 59 | 9 | 6 | - | - | - | 385 | |
| Catoosa Springs CCD | 452 | 12 | 250 | 166 | 24 | - | - | - | 471 | |
| Ringgold city (part) | 24 | - | 18 | - | 6 | - | - | - | 457 | |
| Fort Oglethorpe-Lakeview CCD | 1 925 | 244 | 851 | 740 | 75 | 6 | 9 | - | 470 | |
| Fort Oglethorpe city (part) | 1 161 | 162 | 557 | 377 | 65 | - | - | - | 457 | |
| Lakeview CDP (part) | 308 | - | 154 | 154 | - | - | - | - | 500 | |
| Ringgold CCD | 1 266 | 34 | 612 | 487 | 86 | 47 | - | - | 497 | |
| Indian Springs CDP (part) | 55 | - | 24 | 11 | 20 | - | - | - | 666 | |
| Ringgold city (part) | 404 | 17 | 216 | 153 | 18 | - | - | - | 480 | |
| Charlton County | 512 | 101 | 312 | 83 | 11 | 5 | - | - | 394 | |
| Folkston CCD | 443 | 86 | 258 | 83 | 11 | 5 | - | - | 415 | |
| Folkston city | 250 | 71 | 135 | 28 | 11 | 5 | - | - | 378 | |
| Homeland city | 37 | 4 | 23 | 10 | - | - | - | - | 379 | |
| St. George CCD | 69 | 15 | 54 | - | - | - | - | - | 342 | |
| Chatham County | 33 688 | 3 002 | 8 741 | 13 637 | 6 227 | 1 489 | 379 | 213 | 589 | |
| Montgomery CCD | 659 | 6 | 123 | 223 | 147 | 120 | 19 | 21 | 716 | |
| Isle of Hope CDP | 71 | - | 10 | 20 | 21 | 20 | - | - | 926 | |
| Montgomery CDP | 226 | - | 52 | 98 | 50 | 26 | - | - | 583 | |
| Skidaway Island CDP | 91 | 6 | 6 | 12 | - | 27 | 19 | 21 | 1 431 | |
| Pooler-Burroughs CCD | 2 981 | 33 | 471 | 1 264 | 955 | 231 | 18 | 9 | 711 | |
| Bloomington city | 197 | - | 95 | 70 | 32 | - | - | - | 510 | |
| Garden City city (part) | - | - | - | - | - | - | - | - | - | |
| Georgetown CDP (part) | 1 659 | 25 | 142 | 674 | 698 | 111 | 9 | - | 748 | |
| Pooler city (part) | 335 | - | 77 | 198 | 24 | 18 | 9 | 9 | 587 | |
| Savannah city (part) | - | - | - | - | - | - | - | - | - | |
| Port Wentworth CCD | 267 | 26 | 71 | 154 | 16 | - | - | - | 556 | |
| Garden City city (part) | - | - | - | - | - | - | - | - | - | |
| Pooler city (part) | - | - | - | - | - | - | - | - | - | |
| Port Wentworth city | 267 | 26 | 71 | 154 | 16 | - | - | - | 556 | |
| Savannah city (part) | - | - | - | - | - | - | - | - | - | |
| Savannah CCD | 27 342 | 2 920 | 7 873 | 11 138 | 4 054 | 920 | 260 | 177 | 560 | |
| Garden City city (part) | 1 818 | 91 | 832 | 678 | 189 | 22 | 6 | - | 497 | |
| Georgetown CDP (part) | - | - | - | - | - | - | - | - | - | |
| Savannah city (part) | 24 341 | 2 793 | 6 701 | 9 858 | 3 724 | 834 | 254 | 177 | 564 | |
| Thunderbolt town (part) | 324 | 5 | 77 | 204 | 15 | 23 | - | - | 590 | |
| Vernonburg town | 2 | - | - | - | 2 | - | - | - | 775 | |
| Tybee Island-Wilmington CCD | 2 439 | 17 | 203 | 858 | 1 055 | 218 | 82 | 6 | 772 | |
| Thunderbolt town (part) | 12 | - | 12 | - | - | - | - | - | 425 | |
| Tybee Island city | 402 | 5 | 72 | 169 | 70 | 66 | 14 | 6 | 663 | |
| Whitemarsh Island CDP | 621 | - | 48 | 94 | 397 | 56 | 26 | - | 857 | |
| Wilmington Island CDP | 1 363 | 12 | 71 | 595 | 558 | 85 | 42 | - | 751 | |
| Chattahoochee County | 607 | 48 | 185 | 296 | 78 | - | - | - | 581 | |
| Cusseta CCD | 256 | 24 | 162 | 53 | 17 | - | - | - | 410 | |
| Cusseta city | 168 | 17 | 111 | 38 | 2 | - | - | - | 400 | |
| Fort Benning CCD | 351 | 24 | 23 | 243 | 61 | - | - | - | 662 | |
| Fort Benning South CDP | 345 | 24 | 23 | 243 | 55 | - | - | - | 660 | |
| Chattooga County | 1 944 | 358 | 1 238 | 273 | 55 | 20 | - | - | 380 | |
| Little Sand Mountain CCD | 73 | 20 | 53 | - | - | - | - | - | 319 | |
| Lyerly CCD | 124 | 5 | 87 | 32 | - | - | - | - | 394 | |
| Lyerly town | 57 | 2 | 41 | 14 | - | - | - | - | 368 | |
| Menlo CCD | 167 | 51 | 111 | - | 5 | - | - | - | 316 | |
| Menlo city | 75 | 30 | 43 | - | 2 | - | - | - | 284 | |
| Summerville CCD | 1 063 | 230 | 600 | 184 | 33 | 16 | - | - | 386 | |
| Summerville city | 695 | 212 | 310 | 144 | 20 | 9 | - | - | 380 | |
| Trion CCD | 517 | 52 | 387 | 57 | 17 | 4 | - | - | 391 | |
| Trion town | 292 | 32 | 212 | 39 | 5 | 4 | - | - | 380 | |
| Cherokee County | 7 259 | 213 | 992 | 2 492 | 2 199 | 1 171 | 169 | 23 | 740 | |
| Ball Ground CCD | 199 | 30 | 61 | 69 | 19 | 20 | - | - | 520 | |
| Ball Ground city | 59 | 15 | 15 | 25 | 4 | - | - | - | 388 | |
| Nelson city (part) | 2 | - | - | - | - | 2 | - | - | 1 375 | |
| Canton CCD | 1 802 | 91 | 488 | 802 | 344 | 77 | - | - | 578 | |
| Canton city (part) | 1 286 | 91 | 309 | 533 | 298 | 55 | - | - | 579 | |
| Holly Springs CCD | 865 | 15 | 109 | 289 | 205 | 205 | 42 | - | 767 | |
| Canton city (part) | - | - | - | - | - | - | - | - | - | |
| Holly Springs city | 222 | - | 8 | 88 | 55 | 63 | 8 | - | 825 | |

Table 29. **Gross Rent: 2000**—Con.

[Data based on a sample (except Tables 65-68). For information on confidentiality protection, coverage, sampling error, and nonsampling error, see Appendix G. For location of definitions, see "How to Use This Census Report"]

| State County County Subdivision Place | Specified renter-occupied housing units paying cash rent | Gross rent | | | | | | | |
|--|---|--------------------|----------------------|----------------------|----------------------|--------------------------|--------------------------|--------------------|---------------------|
| | | Less than \$250 | \$250 to \$499 | \$500 to \$749 | \$750 to \$999 | \$1,000 to \$1,499 | \$1,500 to \$1,999 | \$2,000 or more | Median (dollars) |
| Cherokee County—Con. | | | | | | | | | |
| Holly Springs CCD—Con. | | | | | | | | | |
| Woodstock city (part) | 10 | - | - | 10 | - | - | - | - | 625 |
| Lathemtown CCD | 311 | 13 | 35 | 104 | 97 | 44 | 9 | 9 | 753 |
| Waleska CCD | 194 | - | 79 | 50 | 65 | - | - | - | 628 |
| Waleska city | 31 | - | 4 | 19 | 8 | - | - | - | 671 |
| Woodstock CCD | 3 888 | 64 | 220 | 1 178 | 1 469 | 825 | 118 | 14 | 827 |
| Mountain Park city (part) | - | - | - | - | - | - | - | - | - |
| Woodstock city (part) | 1 028 | 33 | 93 | 281 | 448 | 164 | 9 | - | 796 |
| Clarke County | 22 230 | 1 324 | 8 143 | 8 457 | 2 840 | 1 347 | 112 | 7 | 540 |
| Athens CCD | 18 371 | 1 282 | 7 262 | 6 474 | 2 108 | 1 145 | 93 | 7 | 520 |
| Athens-Clarke County (balance) (part) | 18 371 | 1 282 | 7 262 | 6 474 | 2 108 | 1 145 | 93 | 7 | 520 |
| Bogart CCD | 1 920 | 9 | 241 | 1 087 | 461 | 116 | 6 | - | 630 |
| Athens-Clarke County (balance) (part) | 1 910 | 9 | 239 | 1 087 | 453 | 116 | 6 | - | 629 |
| Bogart town (part) | 10 | - | 2 | - | 8 | - | - | - | 775 |
| Winterville CCD | 1 939 | 33 | 640 | 896 | 271 | 86 | 13 | - | 556 |
| Athens-Clarke County (balance) (part) | 1 868 | 28 | 621 | 859 | 261 | 86 | 13 | - | 556 |
| Winterville city | 71 | 5 | 19 | 37 | 10 | - | - | - | 575 |
| Clay County | 243 | 103 | 121 | 3 | 8 | 8 | - | - | 265 |
| Bluffton CCD | 33 | 3 | 30 | - | - | - | - | - | 310 |
| Bluffton town | 5 | - | 5 | - | - | - | - | - | 292 |
| Fort Gaines city (part) | 6 | - | 6 | - | - | - | - | - | 400 |
| Fort Gaines CCD | 210 | 100 | 91 | 3 | 8 | 8 | - | - | 255 |
| Fort Gaines city (part) | 142 | 89 | 48 | 3 | 2 | - | - | - | 221 |
| Clayton County | 31 777 | 821 | 2 557 | 16 686 | 10 151 | 1 456 | 61 | 45 | 699 |
| College Park CCD | 3 447 | 25 | 125 | 2 087 | 1 100 | 98 | - | 12 | 689 |
| College Park city (part) | 401 | 9 | 10 | 250 | 132 | - | - | - | 725 |
| Forest Park city (part) | - | - | - | - | - | - | - | - | - |
| Forest Park-Morrow CCD | 12 581 | 367 | 1 172 | 6 897 | 3 653 | 456 | 23 | 13 | 686 |
| Conley CDP | 854 | 57 | 241 | 339 | 190 | 27 | - | - | 603 |
| Forest Park city (part) | 2 957 | 61 | 443 | 1 950 | 412 | 78 | - | 13 | 621 |
| Lake City city | 350 | - | 9 | 232 | 99 | 10 | - | - | 701 |
| Morrow city | 689 | - | 33 | 332 | 210 | 114 | - | - | 739 |
| Jonesboro CCD | 5 096 | 272 | 610 | 1 884 | 1 874 | 419 | 28 | 9 | 725 |
| Bonanza CDP | 108 | - | - | 53 | 44 | 11 | - | - | 754 |
| Irondale CDP | 202 | - | - | 52 | 101 | 49 | - | - | 902 |
| Jonesboro city | 696 | 85 | 201 | 309 | 87 | 14 | - | - | 549 |
| Lovejoy city | 48 | - | 15 | 19 | 14 | - | - | - | 593 |
| Riverdale CCD | 10 653 | 157 | 650 | 5 818 | 3 524 | 483 | 10 | 11 | 709 |
| Riverdale city | 2 195 | 69 | 209 | 1 402 | 453 | 62 | - | - | 666 |
| Clinch County | 554 | 268 | 238 | 37 | 11 | - | - | - | 256 |
| Fargo CCD | 144 | 75 | 50 | 15 | 4 | - | - | - | 246 |
| Du Pont town (part) | - | - | - | - | - | - | - | - | - |
| Fargo city | 13 | 6 | 2 | 5 | - | - | - | - | 263 |
| Homerville city (part) | 106 | 62 | 33 | 7 | 4 | - | - | - | 231 |
| Homerville CCD | 410 | 193 | 188 | 22 | 7 | - | - | - | 261 |
| Argyle town | 6 | - | 6 | - | - | - | - | - | 375 |
| Du Pont town (part) | 13 | 7 | 4 | 2 | - | - | - | - | 194 |
| Homerville city (part) | 281 | 147 | 114 | 20 | - | - | - | - | 242 |
| Cobb County | 70 836 | 1 484 | 3 172 | 22 238 | 30 319 | 11 983 | 1 312 | 328 | 806 |
| Acworth-Kennesaw CCD | 7 176 | 130 | 430 | 1 599 | 2 685 | 2 141 | 173 | 18 | 876 |
| Acworth city | 1 317 | 99 | 149 | 564 | 374 | 122 | 9 | - | 676 |
| Kennesaw city | 1 503 | 11 | 141 | 303 | 547 | 474 | 27 | - | 908 |
| Marietta city (part) | - | - | - | - | - | - | - | - | - |
| Austell CCD | 2 520 | 30 | 128 | 1 057 | 935 | 302 | 68 | - | 759 |
| Austell city (part) | 557 | 19 | 80 | 378 | 67 | 13 | - | - | 608 |
| Mableton CDP (part) | 31 | - | 9 | 13 | 9 | - | - | - | 525 |
| Powder Springs city (part) | - | - | - | - | - | - | - | - | - |
| Fair Oaks CCD | 4 269 | 96 | 309 | 2 161 | 1 380 | 292 | 21 | 10 | 705 |
| Fair Oaks CDP (part) | 1 238 | - | 141 | 303 | 303 | 62 | 11 | - | 675 |
| Marietta city (part) | 329 | 8 | 7 | 124 | 180 | - | 10 | - | 767 |
| Smyrna city (part) | 164 | 22 | - | 101 | 19 | 22 | - | - | 674 |
| Mableton CCD | 4 615 | 55 | 453 | 2 600 | 1 303 | 195 | - | 9 | 677 |
| Austell city (part) | 23 | - | - | 14 | 9 | - | - | - | 741 |
| Mableton CDP (part) | 2 211 | 25 | 379 | 1 209 | 486 | 103 | - | 9 | 641 |
| Smyrna city (part) | 4 | - | - | - | 4 | - | - | - | 775 |
| Marietta CCD | 22 844 | 873 | 1 130 | 6 720 | 10 920 | 2 905 | 250 | 46 | 800 |
| Fair Oaks CDP (part) | 501 | 16 | 30 | 320 | 135 | - | - | - | 665 |
| Marietta city (part) | 13 854 | 812 | 990 | 4 378 | 6 030 | 1 446 | 162 | 36 | 775 |
| Northeast Cobb CCD | 9 778 | 52 | 126 | 1 831 | 4 197 | 2 865 | 557 | 150 | 900 |
| Marietta city (part) | - | - | - | - | - | - | - | - | - |
| Smyrna city (part) | 232 | - | - | 45 | 157 | 30 | - | - | 836 |
| Powder Springs CCD | 922 | 26 | 95 | 277 | 315 | 193 | 16 | - | 791 |
| Austell city (part) | - | - | - | - | - | - | - | - | - |
| Powder Springs city (part) | 480 | 26 | 88 | 158 | 158 | 50 | - | - | 722 |
| Smyrna CCD | 10 407 | 194 | 400 | 4 470 | 4 167 | 1 024 | 129 | 23 | 755 |
| Mableton CDP (part) | 38 | - | - | 26 | - | 12 | - | - | 681 |
| Marietta city (part) | 635 | - | 9 | 516 | 110 | - | - | - | 638 |
| Smyrna city (part) | 7 437 | 178 | 282 | 2 905 | 3 087 | 851 | 122 | 12 | 768 |
| Vinings CCD | 8 305 | 28 | 101 | 1 523 | 4 417 | 2 066 | 98 | 72 | 881 |
| Mableton CDP (part) | - | - | - | - | - | - | - | - | - |
| Smyrna city (part) | 1 229 | 8 | 10 | 384 | 493 | 334 | - | - | 845 |
| Vinings CDP | 3 834 | - | 31 | 548 | 2 122 | 1 018 | 53 | 62 | 907 |
| Coffee County | 2 780 | 499 | 1 522 | 539 | 159 | 56 | 5 | - | 380 |
| Ambrose CCD | 173 | 51 | 83 | 29 | 10 | - | - | - | 342 |
| Ambrose city | 29 | 13 | 16 | - | - | - | - | - | 304 |
| Broxton CCD | 153 | 43 | 78 | 27 | 5 | - | - | - | 327 |
| Broxton city | 102 | 31 | 55 | 15 | 1 | - | - | - | 339 |
| Douglas CCD | 2 220 | 355 | 1 208 | 460 | 136 | 56 | 5 | - | 386 |
| Douglas city | 1 470 | 275 | 675 | 340 | 127 | 48 | 5 | - | 400 |
| Nicholls CCD | 165 | 27 | 122 | 14 | 2 | - | - | - | 373 |
| Nicholls city | 99 | 22 | 68 | 7 | 2 | - | - | - | 340 |
| West Green CCD | 69 | 23 | 31 | 9 | 6 | - | - | - | 398 |

Table 29. **Gross Rent: 2000**—Con.

[Data based on a sample (except Tables 65-68). For information on confidentiality protection, coverage, sampling error, and nonsampling error, see Appendix G. For location of definitions, see "How to Use This Census Report"]

| State County County Subdivision Place | Specified renter-occupied housing units paying cash rent | Gross rent | | | | | | | | Median (dollars) |
|--|---|--------------------|----------------------|----------------------|----------------------|--------------------------|--------------------------|--------------------|-----|---------------------|
| | | Less than \$250 | \$250 to \$499 | \$500 to \$749 | \$750 to \$999 | \$1,000 to \$1,499 | \$1,500 to \$1,999 | \$2,000 or more | | |
| Colquitt County | 4 636 | 983 | 2 692 | 769 | 117 | 68 | - | 7 | 370 | |
| Berlin-Ellenton CCD | 97 | 20 | 67 | 8 | - | 2 | - | - | 352 | |
| Berlin town | 18 | - | 8 | 8 | - | - | - | - | 513 | |
| Ellenton town | 11 | 9 | 2 | - | - | 2 | - | - | 175 | |
| Doerun CCD | 231 | 80 | 136 | 13 | 2 | - | - | - | 296 | |
| Doerun city | 120 | 66 | 50 | 2 | 2 | - | - | - | 230 | |
| Funston CCD | 285 | 20 | 179 | 63 | 4 | 12 | - | 7 | 399 | |
| Funston town | 27 | - | 24 | - | - | 3 | - | - | 348 | |
| Moultrie city (part) | 16 | - | 8 | - | - | 8 | - | - | 675 | |
| Moultrie CCD | 3 759 | 837 | 2 106 | 657 | 105 | 54 | - | - | 373 | |
| Moultrie city (part) | 2 887 | 721 | 1 476 | 531 | 105 | 54 | - | - | 379 | |
| Riverside town | 5 | 3 | 2 | - | - | - | - | - | 142 | |
| Norman Park CCD | 264 | 26 | 204 | 28 | 6 | - | - | - | 363 | |
| Norman Park city | 76 | 6 | 60 | 10 | - | - | - | - | 355 | |
| Omega city (part) | - | - | - | - | - | - | - | - | - | |
| Columbia County | 5 221 | 163 | 1 296 | 1 940 | 986 | 611 | 165 | 60 | 620 | |
| Appling CCD | 206 | 9 | 107 | 51 | 20 | 19 | - | - | 462 | |
| Evans CCD | 3 494 | 11 | 398 | 1 439 | 855 | 566 | 165 | 60 | 720 | |
| Evans CDP | 1 314 | - | 119 | 359 | 414 | 259 | 112 | 51 | 820 | |
| Martinez CDP | 1 880 | - | 269 | 1 001 | 407 | 194 | - | 9 | 630 | |
| Harlem CCD | 1 521 | 143 | 791 | 450 | 111 | 26 | - | - | 446 | |
| Grovetown city | 798 | 78 | 405 | 233 | 61 | 21 | - | - | 421 | |
| Harlem city | 233 | 29 | 147 | 44 | 13 | - | - | - | 378 | |
| Cook County | 1 233 | 175 | 745 | 262 | 34 | 14 | 3 | - | 404 | |
| Adel-Sparks CCD | 1 127 | 145 | 694 | 239 | 34 | 12 | 3 | - | 407 | |
| Adel city | 662 | 101 | 377 | 153 | 28 | 3 | - | - | 415 | |
| Cecil town | 23 | 2 | 17 | 2 | 2 | - | - | - | 338 | |
| Sparks town | 109 | 15 | 83 | 4 | 4 | - | 3 | - | 379 | |
| Lenox CCD | 106 | 30 | 51 | 23 | - | 2 | - | - | 345 | |
| Lenox town | 78 | 28 | 37 | 11 | - | 2 | - | - | 319 | |
| Coweta County | 6 236 | 528 | 1 502 | 2 091 | 1 474 | 512 | 71 | 58 | 628 | |
| Grantville CCD | 193 | 15 | 85 | 67 | 20 | 6 | - | - | 491 | |
| Corinth town (part) | 4 | - | 4 | - | - | - | - | - | 425 | |
| Grantville city | 116 | 8 | 65 | 32 | 5 | 6 | - | - | 456 | |
| Moreland CCD | 92 | - | 47 | 35 | 10 | - | - | - | 492 | |
| Moreland town | 25 | - | 12 | 11 | 2 | - | - | - | 508 | |
| Newnan CCD | 5 559 | 491 | 1 253 | 1 843 | 1 364 | 491 | 59 | 58 | 641 | |
| East Newnan CDP | 159 | - | 60 | 63 | 29 | 7 | - | - | 528 | |
| Newnan city | 3 054 | 353 | 773 | 877 | 762 | 289 | - | - | 622 | |
| Palmetto city (part) | 22 | - | 7 | - | 8 | 7 | - | - | 850 | |
| Sharpsburg town (part) | - | - | - | - | - | - | - | - | - | |
| Senoia CCD | 392 | 22 | 117 | 146 | 80 | 15 | 12 | - | 580 | |
| Haralson town (part) | 11 | - | 8 | 3 | - | - | - | - | 469 | |
| Senoia city | 91 | 14 | 29 | 31 | 17 | - | - | - | 525 | |
| Sharpsburg town (part) | 17 | - | 4 | 8 | 4 | 1 | - | - | 715 | |
| Turin town | 8 | - | - | 8 | - | - | - | - | 529 | |
| Crawford County | 572 | 71 | 355 | 129 | 15 | 2 | - | - | 420 | |
| Roberta CCD | 270 | 56 | 154 | 50 | 8 | 2 | - | - | 344 | |
| Roberta city | 118 | 32 | 56 | 22 | 8 | - | - | - | 341 | |
| Zenith CCD | 302 | 15 | 201 | 79 | 7 | - | - | - | 451 | |
| Crisp County | 2 976 | 717 | 1 548 | 595 | 74 | 34 | - | 8 | 368 | |
| Arabi CCD | 100 | 9 | 78 | 13 | - | - | - | - | 344 | |
| Arabi town | 13 | 2 | 9 | 2 | - | - | - | - | 332 | |
| Cordele CCD | 2 876 | 708 | 1 470 | 582 | 74 | 34 | - | 8 | 370 | |
| Cordele city | 2 255 | 642 | 1 105 | 423 | 51 | 34 | - | - | 355 | |
| Dade County | 815 | 71 | 515 | 182 | 31 | 16 | - | - | 406 | |
| Lookout Mountain CCD | 115 | - | 73 | 32 | 10 | - | - | - | 448 | |
| Sand Mountain CCD | 171 | 33 | 104 | 34 | - | - | - | - | 379 | |
| Valley CCD | 529 | 38 | 338 | 116 | 21 | 16 | - | - | 406 | |
| Trenton city | 250 | 30 | 167 | 42 | 8 | 3 | - | - | 401 | |
| Dawson County | 916 | 13 | 143 | 389 | 267 | 80 | 24 | - | 685 | |
| Dawsonville CCD | 172 | 7 | 55 | 56 | 54 | - | - | - | 660 | |
| Dawsonville city | 91 | 7 | 26 | 35 | 23 | - | - | - | 655 | |
| Juno CCD | 744 | 6 | 88 | 333 | 213 | 80 | 24 | - | 689 | |
| Decatur County | 2 477 | 538 | 1 332 | 494 | 68 | 39 | 6 | - | 384 | |
| Attapulgus CCD | 149 | 24 | 105 | 14 | 4 | 2 | - | - | 374 | |
| Attapulgus city | 37 | 3 | 27 | 5 | - | 2 | - | - | 369 | |
| Bainbridge CCD | 1 993 | 479 | 1 014 | 419 | 50 | 25 | 6 | - | 376 | |
| Bainbridge city (part) | 1 622 | 441 | 778 | 345 | 36 | 16 | 6 | - | 366 | |
| Brinson CCD | 119 | 2 | 80 | 31 | - | 6 | - | - | 429 | |
| Brinson town | 7 | - | 7 | - | - | - | - | - | 325 | |
| Climax CCD | 137 | 26 | 73 | 24 | 14 | - | - | - | 375 | |
| Bainbridge city (part) | - | - | - | - | - | - | - | - | - | |
| Climax city | 9 | 7 | 2 | - | - | - | - | - | 219 | |
| Faceville CCD | 79 | 7 | 60 | 6 | - | 6 | - | - | 413 | |
| DeKalb County | 101 427 | 3 669 | 5 944 | 37 292 | 37 867 | 14 352 | 1 827 | 476 | 767 | |
| Atlanta-Decatur CCD | 53 592 | 2 496 | 4 181 | 22 067 | 17 071 | 6 702 | 810 | 265 | 731 | |
| Atlanta city (part) | 5 112 | 677 | 947 | 1 842 | 1 127 | 401 | 60 | 58 | 619 | |
| Avondale Estates city | 72 | - | 14 | 36 | 22 | - | - | - | 715 | |
| Belvedere Park CDP | 2 530 | 43 | 223 | 1 432 | 677 | 140 | 15 | - | 684 | |
| Candler-McAfee CDP | 3 004 | 78 | 362 | 1 688 | 598 | 250 | 21 | 7 | 651 | |
| Clarkston city | 1 859 | - | 68 | 810 | 885 | 87 | 9 | - | 759 | |
| Decatur city | 3 181 | 509 | 732 | 941 | 713 | 227 | 51 | 8 | 597 | |
| Druid Hills CDP | 1 987 | 53 | 140 | 459 | 769 | 419 | 128 | 19 | 858 | |
| Gresham Park CDP | 1 066 | 60 | 128 | 631 | 199 | 48 | - | - | 646 | |
| North Decatur CDP (part) | 3 457 | 102 | 195 | 737 | 1 412 | 854 | 68 | 89 | 858 | |
| North Druid Hills CDP | 5 940 | 174 | 112 | 957 | 2 365 | 1 961 | 319 | 52 | 902 | |
| Panthersville CDP | 2 069 | 20 | 89 | 1 475 | 439 | 37 | 9 | - | 651 | |
| Pine Lake city (part) | - | - | - | - | - | - | - | - | - | |
| Redan CDP (part) | 1 944 | 31 | 18 | 727 | 931 | 213 | 24 | - | 785 | |

Table 29. **Gross Rent: 2000**—Con.

[Data based on a sample (except Tables 65-68). For information on confidentiality protection, coverage, sampling error, and nonsampling error, see Appendix G. For location of definitions, see "How to Use This Census Report"]

| State County County Subdivision Place | Specified renter-occupied housing units paying cash rent | Gross rent | | | | | | | | Median (dollars) |
|--|---|--------------------|----------------------|----------------------|----------------------|--------------------------|--------------------------|--------------------|--|---------------------|
| | | Less than \$250 | \$250 to \$499 | \$500 to \$749 | \$750 to \$999 | \$1,000 to \$1,499 | \$1,500 to \$1,999 | \$2,000 or more | | |
| DeKalb County—Con. | | | | | | | | | | |
| Atlanta-Decatur CCD—Con. | | | | | | | | | | |
| Scottdale CDP | 2 397 | 291 | 154 | 558 | 942 | 433 | 13 | 6 | | 778 |
| Tucker CDP (part) | 60 | - | 8 | 13 | 8 | 31 | - | - | | 1 010 |
| Chamblee-Doraville CCD | 26 149 | 652 | 1 025 | 7 373 | 10 764 | 5 270 | 878 | 187 | | 821 |
| Chamblee city | 1 752 | 6 | 71 | 918 | 624 | 118 | 15 | - | | 731 |
| Doraville city | 1 460 | 14 | 110 | 613 | 555 | 124 | 44 | - | | 748 |
| Dunwoody CDP | 4 503 | 22 | 15 | 251 | 1 979 | 1 758 | 342 | 136 | | 998 |
| North Atlanta CDP | 9 896 | 181 | 260 | 3 067 | 3 871 | 2 149 | 333 | 35 | | 819 |
| Lithonia CCD | 5 198 | 227 | 302 | 1 902 | 2 144 | 568 | 41 | 14 | | 766 |
| Lithonia city | 534 | 101 | 164 | 202 | 50 | 12 | 5 | - | | 502 |
| Redan CDP (part) | 909 | 58 | 15 | 223 | 459 | 154 | - | - | | 848 |
| Stone Mountain CCD | 8 080 | 222 | 239 | 3 340 | 3 788 | 475 | 16 | - | | 760 |
| Pine Lake city (part) | 95 | 3 | 8 | 64 | 16 | 4 | - | - | | 616 |
| Stone Mountain city | 1 054 | 16 | 33 | 488 | 486 | 31 | - | - | | 746 |
| Tucker CCD | 8 408 | 72 | 197 | 2 610 | 4 100 | 1 337 | 82 | 10 | | 812 |
| North Decatur CDP (part) | - | - | - | - | - | - | - | - | | - |
| Tucker CDP (part) | 2 531 | 19 | 88 | 646 | 1 174 | 547 | 47 | 10 | | 838 |
| Dodge County | 1 542 | 482 | 822 | 194 | 23 | 21 | - | - | | 321 |
| Chauncey CCD | 86 | 22 | 53 | 11 | - | - | - | - | | 296 |
| Chauncey town | 19 | 5 | 12 | 2 | - | - | - | - | | 306 |
| Milan town (part) | 28 | 10 | 16 | 2 | - | - | - | - | | 270 |
| Chester CCD | 85 | 34 | 48 | 3 | - | - | - | - | | 274 |
| Chester town | 28 | 10 | 15 | 3 | - | - | - | - | | 283 |
| Eastman CCD | 1 321 | 397 | 700 | 180 | 23 | 21 | - | - | | 330 |
| Eastman city | 891 | 344 | 400 | 114 | 23 | 10 | - | - | | 308 |
| Rhine CCD | 50 | 29 | 21 | - | - | - | - | - | | 232 |
| Rhine town | 31 | 19 | 12 | - | - | - | - | - | | 221 |
| Dooly County | 1 000 | 351 | 466 | 111 | 44 | 28 | - | - | | 313 |
| Byromville CCD | 123 | 22 | 91 | 7 | 3 | - | - | - | | 324 |
| Byromville town | 27 | - | 22 | 2 | 3 | - | - | - | | 325 |
| Dooling town | 14 | - | 11 | 3 | - | - | - | - | | 321 |
| Lilly city | 17 | 5 | 12 | - | - | - | - | - | | 285 |
| Unadilla CCD | 336 | 165 | 102 | 32 | 18 | 19 | - | - | | 255 |
| Pinehurst city | 33 | 22 | 11 | - | - | - | - | - | | 225 |
| Unadilla city | 211 | 117 | 61 | 15 | 6 | 12 | - | - | | 233 |
| Vienna CCD | 541 | 164 | 273 | 72 | 23 | 9 | - | - | | 327 |
| Vienna city | 417 | 130 | 219 | 45 | 14 | 9 | - | - | | 323 |
| Dougherty County | 15 595 | 2 219 | 6 611 | 5 239 | 1 221 | 278 | 27 | - | | 469 |
| East Dougherty CCD | 5 027 | 794 | 2 483 | 1 464 | 236 | 42 | 8 | - | | 418 |
| Albany city (part) | 4 181 | 735 | 2 161 | 1 097 | 153 | 27 | 8 | - | | 397 |
| Putney CDP | 126 | - | 49 | 74 | 3 | - | - | - | | 550 |
| West Dougherty CCD | 10 568 | 1 425 | 4 128 | 3 775 | 985 | 236 | 19 | - | | 489 |
| Albany city (part) | 10 313 | 1 386 | 3 989 | 3 706 | 985 | 228 | 19 | - | | 491 |
| Douglas County | 7 758 | 256 | 981 | 2 960 | 2 682 | 832 | 20 | 27 | | 731 |
| Bill Arp CCD | 1 771 | 9 | 125 | 538 | 734 | 365 | - | - | | 796 |
| Douglasville city (part) | 557 | - | 18 | 205 | 199 | 135 | - | - | | 791 |
| Fairplay CCD | 103 | 9 | 40 | 32 | - | 22 | - | - | | 510 |
| Lithia Springs-Douglasville CCD | 5 667 | 238 | 717 | 2 329 | 1 891 | 445 | 20 | 27 | | 713 |
| Austell city (part) | 54 | - | 11 | 43 | - | - | - | - | | 523 |
| Douglasville city (part) | 2 456 | 201 | 301 | 977 | 776 | 201 | - | - | | 693 |
| Lithia Springs city | 199 | - | 56 | 85 | 53 | 5 | - | - | | 631 |
| Winston CCD | 217 | - | 99 | 61 | 57 | - | - | - | | 554 |
| Douglasville city (part) | 8 | - | - | - | 8 | - | - | - | | 775 |
| Villa Rica city (part) | 9 | - | 9 | - | - | - | - | - | | 425 |
| Early County | 1 021 | 362 | 512 | 101 | 35 | - | 11 | - | | 292 |
| Blakely CCD | 821 | 285 | 409 | 95 | 21 | - | 11 | - | | 299 |
| Blakely city | 702 | 251 | 351 | 84 | 10 | - | 6 | - | | 296 |
| Damascus CCD | 78 | 29 | 39 | 6 | 4 | - | - | - | | 275 |
| Arlington city (part) | 28 | 12 | 15 | - | 1 | - | - | - | | 267 |
| Damascus town | 19 | 9 | 4 | 6 | - | - | - | - | | 308 |
| Jakin CCD | 122 | 48 | 64 | - | 10 | - | - | - | | 271 |
| Jakin city | 23 | 6 | 17 | - | - | - | - | - | | 303 |
| Echols County | 230 | 48 | 117 | 54 | 11 | - | - | - | | 390 |
| East Echols CCD | 74 | 26 | 35 | 13 | - | - | - | - | | 364 |
| West Echols CCD | 156 | 22 | 82 | 41 | 11 | - | - | - | | 413 |
| Effingham County | 1 923 | 169 | 791 | 671 | 248 | 44 | - | - | | 500 |
| Guyton-Springfield CCD | 706 | 57 | 360 | 253 | 36 | - | - | - | | 459 |
| Guyton city | 56 | 4 | 18 | 26 | 8 | - | - | - | | 525 |
| Springfield city | 190 | 25 | 68 | 83 | 14 | - | - | - | | 508 |
| Rincon CCD | 1 145 | 108 | 384 | 403 | 206 | 44 | - | - | | 529 |
| Rincon city | 560 | 90 | 187 | 173 | 110 | - | - | - | | 502 |
| Shawnee CCD | 72 | 4 | 47 | 15 | 6 | - | - | - | | 390 |
| Elbert County | 1 613 | 582 | 725 | 243 | 60 | 3 | - | - | | 327 |
| Bowman CCD | 151 | 41 | 87 | 20 | - | 3 | - | - | | 361 |
| Bowman city | 95 | 39 | 37 | 16 | - | 3 | - | - | | 346 |
| Coldwater Creek CCD | 134 | 22 | 90 | 22 | - | - | - | - | | 390 |
| Elberton CCD | 1 328 | 519 | 548 | 201 | 60 | - | - | - | | 316 |
| Elberton city | 779 | 311 | 326 | 103 | 39 | - | - | - | | 322 |
| Emanuel County | 1 919 | 722 | 958 | 220 | 19 | - | - | - | | 296 |
| Adrian CCD | 112 | 49 | 46 | 17 | - | - | - | - | | 282 |
| Adrian city (part) | 23 | 10 | 13 | - | - | - | - | - | | 288 |
| Oak Park CCD | 70 | 23 | 47 | - | - | - | - | - | | 316 |
| Oak Park town (part) | 25 | 5 | 20 | - | - | - | - | - | | 320 |
| Summertown CCD | 62 | 17 | 44 | - | 1 | - | - | - | | 300 |
| Summertown town | 7 | 4 | 2 | - | 1 | - | - | - | | 244 |
| Swainsboro CCD | 1 422 | 540 | 684 | 187 | 11 | - | - | - | | 295 |
| Nunez town | 10 | - | 10 | - | - | - | - | - | | 317 |
| Oak Park town (part) | - | - | - | - | - | - | - | - | | - |
| Swainsboro city | 1 116 | 488 | 479 | 138 | 11 | - | - | - | | 279 |

Table 29. **Gross Rent: 2000**—Con.

[Data based on a sample (except Tables 65-68). For information on confidentiality protection, coverage, sampling error, and nonsampling error, see Appendix G. For location of definitions, see "How to Use This Census Report"]

| State County County Subdivision Place | Specified renter-occupied housing units paying cash rent | Gross rent | | | | | | | | |
|--|---|--------------------|----------------------|----------------------|----------------------|--------------------------|--------------------------|--------------------|---------------------|-------|
| | | Less than \$250 | \$250 to \$499 | \$500 to \$749 | \$750 to \$999 | \$1,000 to \$1,499 | \$1,500 to \$1,999 | \$2,000 or more | Median (dollars) | |
| Emanuel County—Con. | | | | | | | | | | |
| Twin City CCD | 253 | 93 | 137 | 16 | 7 | - | - | - | - | 290 |
| Garfield town | 16 | 13 | 3 | - | - | - | - | - | - | 219 |
| Oak Park town (part) | 6 | 3 | - | 3 | - | - | - | - | - | 375 |
| Stillmore town | 47 | 25 | 16 | 6 | - | - | - | - | - | 243 |
| Twin City city | 117 | 38 | 75 | 4 | - | - | - | - | - | 285 |
| Evans County | | | | | | | | | | |
| Canoochee CCD | 118 | 29 | 70 | 19 | - | - | - | - | - | 388 |
| Claxton CCD | 835 | 173 | 558 | 87 | 12 | 5 | - | - | - | 369 |
| Bellville city | 9 | - | 7 | 2 | - | - | - | - | - | 388 |
| Claxton city | 412 | 135 | 223 | 44 | 5 | 5 | - | - | - | 365 |
| Daisy city | 3 | - | 3 | - | - | - | - | - | - | 363 |
| Hagan city | 127 | 7 | 96 | 19 | 5 | - | - | - | - | 361 |
| Fannin County | | | | | | | | | | |
| Blue Ridge CCD | 470 | 118 | 223 | 124 | 5 | - | - | - | - | 392 |
| Blue Ridge city | 238 | 46 | 130 | 59 | 3 | - | - | - | - | 390 |
| Higdon-Mobile CCD | 44 | 8 | 15 | 13 | - | 8 | - | - | - | 444 |
| McCaysville CCD | 350 | 92 | 184 | 70 | - | 4 | - | - | - | 353 |
| McCaysville city | 194 | 88 | 73 | 29 | - | 4 | - | - | - | 295 |
| Mineral Bluff CCD | 120 | - | 103 | 17 | - | - | - | - | - | 392 |
| Morganton CCD | 133 | 9 | 88 | 33 | 3 | - | - | - | - | 460 |
| Morganton town | 27 | - | 16 | 11 | - | - | - | - | - | 446 |
| Fayette County | | | | | | | | | | |
| Brooks CCD | 79 | - | 12 | 18 | 23 | 24 | 2 | - | - | 904 |
| Brooks town | 11 | - | 2 | 7 | - | 2 | - | - | - | 606 |
| Woolsey town | 4 | - | - | - | - | 2 | 2 | - | - | 1 500 |
| Fayetteville CCD | 1 542 | 18 | 93 | 500 | 555 | 266 | 32 | 78 | - | 802 |
| Fayetteville city (part) | 1 260 | - | 39 | 447 | 507 | 171 | 18 | 78 | - | 796 |
| Tyrone CCD | 2 359 | 73 | 100 | 339 | 817 | 862 | 141 | 27 | - | 956 |
| Fayetteville city (part) | - | - | - | - | - | - | - | - | - | - |
| Peachtree City city | 2 028 | 64 | 48 | 217 | 716 | 828 | 128 | 27 | - | 990 |
| Tyrone town | 167 | - | 18 | 64 | 38 | 34 | 13 | - | - | 756 |
| Floyd County | | | | | | | | | | |
| Armuchee CCD | 995 | - | 422 | 508 | 36 | 29 | - | - | - | 539 |
| Rome city (part) | - | - | - | - | - | - | - | - | - | - |
| Cave Spring CCD | 270 | 54 | 85 | 110 | 10 | 11 | - | - | - | 488 |
| Cave Spring city | 106 | 41 | 44 | 21 | - | - | - | - | - | 330 |
| Rome CCD | 8 813 | 1 223 | 3 748 | 3 114 | 440 | 138 | 130 | 20 | - | 468 |
| Lindale CDP | 448 | - | 238 | 174 | 36 | - | - | - | - | 489 |
| Rome city (part) | 5 901 | 1 133 | 2 403 | 1 903 | 263 | 96 | 83 | 20 | - | 443 |
| Shannon CCD | 252 | 13 | 137 | 81 | 21 | - | - | - | - | 446 |
| Shannon CDP | 101 | - | 56 | 34 | 11 | - | - | - | - | 473 |
| Forsyth County | | | | | | | | | | |
| Big Creek CCD | 424 | 6 | 87 | 161 | 79 | 69 | 22 | - | - | 645 |
| Chestatee CCD | 462 | 26 | 53 | 245 | 79 | 50 | 9 | - | - | 680 |
| Cumming CCD | 2 321 | 117 | 455 | 672 | 602 | 400 | 66 | 9 | - | 695 |
| Cumming city | 743 | 93 | 185 | 290 | 132 | 43 | - | - | - | 602 |
| Silver City CCD | 331 | 25 | 56 | 155 | 95 | - | - | - | - | 588 |
| Franklin County | | | | | | | | | | |
| Carnesville CCD | 153 | 27 | 85 | 29 | 12 | - | - | - | - | 387 |
| Carnesville city | 42 | 18 | 17 | 7 | - | - | - | - | - | 275 |
| Lavonia CCD | 544 | 97 | 355 | 89 | 3 | - | - | - | - | 392 |
| Gumlog CDP | 126 | 10 | 90 | 26 | - | - | - | - | - | 411 |
| Lavonia city | 268 | 87 | 137 | 44 | - | - | - | - | - | 357 |
| Martin town (part) | - | - | - | - | - | - | - | - | - | - |
| Royston CCD | 443 | 133 | 213 | 75 | 9 | 2 | - | 11 | - | 337 |
| Canon city (part) | 63 | 6 | 51 | 6 | - | - | - | - | - | 323 |
| Franklin Springs city | 51 | 3 | 39 | 5 | 4 | - | - | - | - | 428 |
| Royston city (part) | 291 | 111 | 117 | 45 | 5 | 2 | - | 11 | - | 316 |
| Sandy Cross CCD | 116 | 13 | 88 | 10 | - | 5 | - | - | - | 402 |
| Fulton County | | | | | | | | | | |
| Atlanta CCD | 110 928 | 13 805 | 19 032 | 31 399 | 27 253 | 15 396 | 2 796 | 1 247 | - | 677 |
| Atlanta city (part) | 87 098 | 13 355 | 18 136 | 26 496 | 15 787 | 10 089 | 2 244 | 991 | - | 605 |
| College Park city (part) | - | - | - | - | - | - | - | - | - | - |
| East Point city (part) | - | - | - | - | - | - | - | - | - | - |
| Hapeville city (part) | 1 223 | 10 | 364 | 595 | 225 | 13 | 16 | - | - | 592 |
| Roswell city (part) | - | - | - | - | - | - | - | - | - | - |
| Sandy Springs CDP (part) | 21 036 | 307 | 346 | 3 345 | 11 025 | 5 230 | 527 | 256 | - | 892 |
| College Park CCD | 5 139 | 240 | 857 | 3 074 | 818 | 150 | - | - | - | 623 |
| College Park city (part) | 5 053 | 240 | 857 | 3 014 | 792 | 150 | - | - | - | 622 |
| East Point city (part) | - | - | - | - | - | - | - | - | - | - |
| East Point CCD | 8 559 | 647 | 1 873 | 4 234 | 1 416 | 347 | 42 | - | - | 596 |
| Atlanta city (part) | - | - | - | - | - | - | - | - | - | - |
| College Park city (part) | - | - | - | - | - | - | - | - | - | - |
| East Point city (part) | 7 811 | 495 | 1 747 | 3 824 | 1 356 | 347 | 42 | - | - | 595 |
| Hapeville city (part) | - | - | - | - | - | - | - | - | - | - |
| Fairburn-Union City CCD | 6 374 | 310 | 719 | 2 978 | 1 844 | 424 | 82 | 17 | - | 707 |
| College Park city (part) | 711 | 10 | 18 | 443 | 230 | 10 | - | - | - | 727 |
| East Point city (part) | - | - | - | - | - | - | - | - | - | - |
| Fairburn city | 637 | 18 | 145 | 355 | 84 | 25 | 10 | - | - | 636 |
| Union City city | 3 136 | 245 | 344 | 1 356 | 940 | 193 | 41 | 17 | - | 702 |
| Palmetto CCD | 577 | 29 | 159 | 313 | 50 | 26 | - | - | - | 602 |
| Palmetto city (part) | 460 | 29 | 145 | 256 | 30 | - | - | - | - | 582 |
| Roswell-Alpharetta CCD | 18 991 | 271 | 463 | 2 181 | 9 980 | 4 995 | 690 | 411 | - | 914 |
| Alpharetta city | 5 401 | 127 | 102 | 379 | 3 303 | 1 371 | 79 | 40 | - | 908 |
| Mountain Park city (part) | 45 | - | - | 12 | 15 | 16 | 2 | - | - | 910 |
| Roswell city (part) | 9 757 | 124 | 229 | 1 571 | 5 247 | 2 087 | 234 | 265 | - | 894 |
| Sandy Springs CDP (part) | - | - | - | - | - | - | - | - | - | - |
| Gilmer County | | | | | | | | | | |
| Cartecay CCD | 205 | - | 55 | 128 | 22 | - | - | - | - | 548 |
| Carters Lake CCD | 438 | 10 | 245 | 165 | 18 | - | - | - | - | 481 |

Table 29. **Gross Rent: 2000**—Con.

[Data based on a sample (except Tables 65-68). For information on confidentiality protection, coverage, sampling error, and nonsampling error, see Appendix G. For location of definitions, see "How to Use This Census Report"]

| State County County Subdivision Place | Specified renter-occupied housing units paying cash rent | Gross rent | | | | | | | |
|--|---|--------------------|----------------------|----------------------|----------------------|--------------------------|--------------------------|--------------------|---------------------|
| | | Less than \$250 | \$250 to \$499 | \$500 to \$749 | \$750 to \$999 | \$1,000 to \$1,499 | \$1,500 to \$1,999 | \$2,000 or more | Median (dollars) |
| Gilmer County—Con. | | | | | | | | | |
| Carters Lake CCD—Con. | | | | | | | | | |
| Ellijay city (part) | - | - | - | - | - | - | - | - | - |
| Cohutta CCD | 198 | 6 | 101 | 76 | 15 | - | - | - | 485 |
| Ellijay CCD | 727 | 143 | 291 | 225 | 61 | 7 | - | - | 420 |
| East Ellijay city | 121 | 15 | 58 | 36 | 12 | - | - | - | 399 |
| Ellijay city (part) | 311 | 114 | 110 | 60 | 27 | - | - | - | 330 |
| Rich Mountain CCD | 83 | - | 47 | 22 | 14 | - | - | - | 477 |
| Glascock County | | | | | | | | | |
| Glascock County | 163 | 65 | 73 | 19 | 4 | 2 | - | - | 313 |
| Gibson CCD | 123 | 52 | 51 | 14 | 4 | 2 | - | - | 311 |
| Gibson city | 69 | 32 | 28 | 7 | - | 2 | - | - | 271 |
| Mitchell CCD | 40 | 13 | 22 | 5 | - | - | - | - | 317 |
| Edge Hill city | 2 | - | 2 | - | - | - | - | - | 475 |
| Mitchell town | 11 | 3 | 8 | - | - | - | - | - | 321 |
| Glynn County | | | | | | | | | |
| Glynn County | 8 664 | 785 | 3 160 | 2 870 | 1 321 | 414 | 66 | 48 | 533 |
| Brunswick CCD | 5 909 | 748 | 2 485 | 2 035 | 550 | 91 | - | - | 481 |
| Brunswick city | 3 070 | 458 | 1 514 | 856 | 203 | 39 | - | - | 434 |
| Country Club Estates CDP (part) | 1 525 | 162 | 361 | 711 | 266 | 25 | - | - | 587 |
| Dock Junction CDP (part) | 900 | 82 | 459 | 273 | 59 | 27 | - | - | 467 |
| Everett CCD | 901 | 18 | 403 | 327 | 132 | 21 | - | - | 517 |
| Country Club Estates CDP (part) | 34 | - | 23 | 11 | - | - | - | - | 467 |
| Dock Junction CDP (part) | - | - | - | - | - | - | - | - | - |
| St. Simons CCD | 1 578 | 10 | 164 | 401 | 587 | 302 | 66 | 48 | 810 |
| St. Simons CDP | 1 553 | 10 | 164 | 394 | 587 | 295 | 66 | 37 | 808 |
| Thalman CCD | 276 | 9 | 108 | 107 | 52 | - | - | - | 588 |
| Gordon County | | | | | | | | | |
| Gordon County | 3 971 | 391 | 1 717 | 1 531 | 240 | 82 | 10 | - | 486 |
| Calhoun CCD | 3 229 | 370 | 1 339 | 1 285 | 163 | 62 | 10 | - | 487 |
| Calhoun city (part) | 1 977 | 286 | 741 | 807 | 82 | 51 | 10 | - | 489 |
| Plainville city | 33 | 2 | 25 | 4 | 2 | - | - | - | 446 |
| Resaca city (part) | 76 | 14 | 49 | 13 | - | - | - | - | 391 |
| Fairmount CCD | 237 | 4 | 107 | 103 | 17 | 6 | - | - | 518 |
| Fairmount city | 44 | 4 | 17 | 21 | 2 | - | - | - | 525 |
| Red Bud CCD | 157 | 17 | 58 | 40 | 36 | 6 | - | - | 509 |
| Ranger town | 5 | - | 4 | 1 | - | - | - | - | 363 |
| Sugar Valley-Resaca CCD | 348 | - | 213 | 103 | 24 | 8 | - | - | 463 |
| Calhoun city (part) | 12 | - | - | 12 | - | - | - | - | 625 |
| Resaca city (part) | 36 | - | 26 | 10 | - | - | - | - | 440 |
| Grady County | | | | | | | | | |
| Grady County | 2 068 | 439 | 1 146 | 434 | 49 | - | - | - | 368 |
| Cairo CCD | 1 671 | 382 | 879 | 363 | 47 | - | - | - | 366 |
| Cairo city | 1 235 | 300 | 626 | 262 | 47 | - | - | - | 354 |
| Calvary-Reno CCD | 98 | 12 | 63 | 23 | - | - | - | - | 346 |
| Duncanville CCD | - | - | - | - | - | - | - | - | - |
| Lime Sink CCD | 52 | 11 | 32 | 9 | - | - | - | - | 340 |
| Spence CCD | 91 | 5 | 70 | 16 | - | - | - | - | 349 |
| Whigham CCD | 156 | 29 | 102 | 23 | 2 | - | - | - | 403 |
| Whigham city | 47 | 8 | 28 | 9 | 2 | - | - | - | 423 |
| Greene County | | | | | | | | | |
| Greene County | 1 079 | 207 | 593 | 180 | 79 | - | - | 20 | 386 |
| Greensboro CCD | 677 | 131 | 352 | 108 | 70 | - | - | 16 | 396 |
| Greensboro city | 520 | 126 | 282 | 89 | 23 | - | - | - | 363 |
| Greshamville CCD | 38 | - | 24 | 14 | - | - | - | - | 375 |
| Siloam CCD | 61 | 10 | 37 | 10 | - | - | - | 4 | 379 |
| Siloam town | 14 | 3 | 5 | 6 | - | - | - | - | 400 |
| Union Point CCD | 225 | 64 | 120 | 37 | 4 | - | - | - | 363 |
| Union Point city | 202 | 52 | 111 | 35 | 4 | - | - | - | 364 |
| White Plains CCD | 56 | - | 42 | 9 | 5 | - | - | - | 400 |
| White Plains city | 27 | - | 16 | 9 | 2 | - | - | - | 458 |
| Woodville CCD | 22 | 2 | 18 | 2 | - | - | - | - | 367 |
| Woodville city | 12 | 2 | 8 | 2 | - | - | - | - | 363 |
| Gwinnett County | | | | | | | | | |
| Gwinnett County | 54 325 | 742 | 1 867 | 15 391 | 26 542 | 9 044 | 632 | 107 | 824 |
| Buford CCD | 2 093 | 109 | 333 | 1 058 | 426 | 130 | 37 | - | 654 |
| Buford city (part) | 1 397 | 80 | 296 | 728 | 210 | 72 | 11 | - | 609 |
| Rest Haven town (part) | 11 | - | 4 | 5 | 2 | - | - | - | 615 |
| Sugar Hill city (part) | 490 | 19 | 21 | 276 | 125 | 41 | 8 | - | 697 |
| Dacula-Rocky Creek CCD | 572 | 14 | 46 | 214 | 80 | 202 | 16 | - | 793 |
| Auburn city (part) | - | - | - | - | - | - | - | - | - |
| Braselton town (part) | - | - | - | - | - | - | - | - | - |
| Buford city (part) | - | - | - | - | - | - | - | - | - |
| Dacula city | 96 | 5 | 14 | 57 | 15 | 5 | - | - | 639 |
| Lawrenceville CCD | 14 173 | 286 | 492 | 3 837 | 6 865 | 2 444 | 193 | 56 | 818 |
| Lawrenceville city (part) | 3 011 | 262 | 329 | 1 316 | 876 | 201 | 7 | 20 | 700 |
| Suwanee city (part) | 6 | - | - | - | - | 6 | - | - | 1 125 |
| Lilburn CCD | 15 311 | 172 | 405 | 4 811 | 8 062 | 1 796 | 65 | - | 806 |
| Lilburn city | 1 154 | 100 | 154 | 273 | 481 | 146 | - | - | 767 |
| Mountain Park CDP | 510 | - | 22 | 110 | 201 | 170 | 7 | - | 878 |
| Norcross city (part) | - | - | - | - | - | - | - | - | - |
| Norcross CCD | 10 490 | 109 | 263 | 3 187 | 5 308 | 1 498 | 115 | 10 | 827 |
| Berkeley Lake city (part) | 25 | - | - | 4 | 6 | 8 | 4 | 3 | 1 104 |
| Duluth city (part) | - | - | - | - | - | - | - | - | - |
| Norcross city (part) | 1 331 | 26 | 109 | 300 | 603 | 283 | 10 | - | 842 |
| Snellville-Grayson CCD | 3 320 | 111 | 111 | 836 | 1 449 | 845 | 65 | 14 | 868 |
| Grayson city | 67 | - | - | 44 | 23 | - | - | - | 599 |
| Lawrenceville city (part) | 32 | - | 6 | - | 12 | 14 | - | - | 883 |
| Loganville city (part) | 9 | - | - | 7 | - | 2 | - | - | 575 |
| Snellville city | 627 | - | 15 | 228 | 279 | 105 | - | - | 792 |
| Suwanee-Duluth CCD | 8 366 | 52 | 217 | 1 448 | 4 352 | 2 129 | 141 | 27 | 879 |
| Berkeley Lake city (part) | 3 | - | - | - | 3 | - | - | - | 775 |
| Duluth city (part) | 3 621 | 18 | 191 | 480 | 1 916 | 924 | 65 | 27 | 877 |
| Sugar Hill city (part) | - | - | - | - | - | - | - | - | - |
| Suwanee city (part) | 693 | - | - | 89 | 310 | 261 | 33 | - | 943 |
| Habersham County | | | | | | | | | |
| Habersham County | 2 794 | 379 | 1 248 | 1 022 | 106 | 39 | - | - | 467 |
| Clarksville CCD | 756 | 125 | 277 | 322 | 32 | - | - | - | 485 |
| Clarksville city | 253 | 95 | 58 | 81 | 19 | - | - | - | 402 |

Table 29. **Gross Rent: 2000**—Con.

[Data based on a sample (except Tables 65-68). For information on confidentiality protection, coverage, sampling error, and nonsampling error, see Appendix G. For location of definitions, see "How to Use This Census Report"]

| State County County Subdivision Place | Specified renter-occupied housing units paying cash rent | Gross rent | | | | | | | | Median (dollars) |
|--|---|--------------------|----------------------|----------------------|----------------------|--------------------------|--------------------------|--------------------|---|---------------------|
| | | Less than \$250 | \$250 to \$499 | \$500 to \$749 | \$750 to \$999 | \$1,000 to \$1,499 | \$1,500 to \$1,999 | \$2,000 or more | | |
| Habersham County—Con. | | | | | | | | | | |
| Cornelia CCD | 1 919 | 228 | 899 | 684 | 69 | 39 | - | - | - | 464 |
| Alto town (part) | 49 | 11 | 17 | 21 | - | - | - | - | - | 431 |
| Baldwin city (part) | 293 | 13 | 157 | 112 | 11 | - | - | - | - | 479 |
| Cornelia city | 577 | 114 | 250 | 175 | 15 | 23 | - | - | - | 455 |
| Demorest city | 191 | 28 | 99 | 52 | 9 | 3 | - | - | - | 423 |
| Mount Airy town | 41 | - | 34 | 5 | 2 | - | - | - | - | 418 |
| Raoul CDP | 50 | 17 | 23 | 10 | - | - | - | - | - | 294 |
| Turnerville CCD | 119 | 26 | 72 | 16 | 5 | - | - | - | - | 429 |
| Tallah Falls town (part) | 6 | 3 | - | 3 | - | - | - | - | - | 375 |
| Hall County | | | | | | | | | | |
| Clermont CCD | 12 719 | 668 | 2 593 | 6 198 | 2 372 | 844 | 32 | 12 | - | 619 |
| Clermont town | 691 | 8 | 167 | 302 | 155 | 59 | - | - | - | 643 |
| Flowers Branch town | 44 | - | 19 | 12 | 13 | - | - | - | - | 550 |
| Flowers Branch CCD | 907 | 11 | 178 | 421 | 147 | 150 | - | - | - | 655 |
| Braselton town (part) | - | - | - | - | - | - | - | - | - | - |
| Bufo city (part) | 5 | - | - | 5 | - | - | - | - | - | 675 |
| Flowers Branch town (part) | 314 | 11 | 96 | 167 | 37 | 3 | - | - | - | 587 |
| Oakwood city (part) | - | - | - | - | - | - | - | - | - | - |
| Rest Haven town (part) | 2 | - | - | 2 | - | - | - | - | - | 525 |
| Gainesville CCD | 8 690 | 615 | 1 863 | 4 187 | 1 564 | 435 | 14 | 12 | - | 604 |
| Gainesville city (part) | 4 595 | 510 | 935 | 2 002 | 834 | 300 | 14 | - | - | 606 |
| Oakwood city (part) | - | - | - | - | - | - | - | - | - | - |
| Lula CCD | 435 | 22 | 138 | 225 | 40 | 10 | - | - | - | 540 |
| Gillsville city (part) | 7 | 2 | 5 | - | - | - | - | - | - | 365 |
| Lula city (part) | 105 | - | 37 | 48 | 20 | - | - | - | - | 559 |
| Murrayville CCD | 655 | 12 | 93 | 317 | 159 | 56 | 18 | - | - | 655 |
| Gainesville city (part) | - | - | - | - | - | - | - | - | - | - |
| Oakwood CCD | 1 341 | - | 154 | 746 | 307 | 134 | - | - | - | 674 |
| Flowers Branch town (part) | - | - | - | - | - | - | - | - | - | - |
| Gainesville city (part) | - | - | - | - | - | - | - | - | - | - |
| Oakwood city (part) | 746 | - | 91 | 433 | 179 | 43 | - | - | - | 663 |
| Hancock County | | | | | | | | | | |
| Devereux CCD | 555 | 226 | 245 | 81 | 3 | - | - | - | - | 277 |
| Devereux town | 24 | 5 | 19 | - | - | - | - | - | - | 268 |
| Linton CCD | 18 | - | - | 18 | - | - | - | - | - | 525 |
| Mayfield CCD | 97 | 54 | 27 | 16 | - | - | - | - | - | 219 |
| Sparta CCD | 416 | 167 | 199 | 47 | 3 | - | - | - | - | 286 |
| Sparta city | 195 | 116 | 55 | 24 | - | - | - | - | - | 222 |
| Haralson County | | | | | | | | | | |
| Bremen CCD | 2 075 | 272 | 1 335 | 421 | 39 | 8 | - | - | - | 395 |
| Bremen city (part) | 1 475 | 97 | 1 004 | 346 | 28 | - | - | - | - | 413 |
| Buchanan city (part) | 612 | 69 | 403 | 124 | 16 | - | - | - | - | 383 |
| Tallahpoosa city (part) | 48 | 9 | 25 | 10 | 4 | - | - | - | - | 450 |
| Temple city (part) | 163 | 7 | 118 | 38 | - | - | - | - | - | 421 |
| Waco city | - | - | - | - | - | - | - | - | - | - |
| Buchanan CCD | 52 | - | 33 | 19 | - | - | - | - | - | 450 |
| Buchanan city (part) | 197 | 33 | 115 | 36 | 5 | 8 | - | - | - | 398 |
| Tallahpoosa CCD | 67 | 26 | 28 | 8 | 5 | - | - | - | - | 314 |
| Buchanan city (part) | 403 | 142 | 216 | 39 | 6 | - | - | - | - | 316 |
| Tallahpoosa city (part) | 16 | 4 | 12 | - | - | - | - | - | - | 329 |
| Tallahpoosa city (part) | 245 | 119 | 117 | 9 | - | - | - | - | - | 254 |
| Harris County | | | | | | | | | | |
| Hamilton CCD | 948 | 166 | 462 | 210 | 107 | 3 | - | - | - | 411 |
| Hamilton city (part) | 161 | 52 | 55 | 37 | 14 | 3 | - | - | - | 373 |
| Pine Mountain CCD | 44 | 18 | 21 | 5 | - | - | - | - | - | 300 |
| Hamilton city (part) | 377 | 65 | 163 | 107 | 42 | - | - | - | - | 455 |
| Pine Mountain town (part) | - | - | - | - | - | - | - | - | - | - |
| West Point city (part) | 219 | 55 | 86 | 62 | 16 | - | - | - | - | 454 |
| Shiloh CCD | 39 | - | 30 | - | 9 | - | - | - | - | 299 |
| Shiloh city | 163 | 14 | 111 | 38 | - | - | - | - | - | 430 |
| Waverly Hall CCD | 34 | 3 | 22 | 9 | - | - | - | - | - | 400 |
| Waverly Hall town | 247 | 35 | 133 | 28 | 51 | - | - | - | - | 390 |
| Waverly Hall town | 36 | 10 | 21 | - | 5 | - | - | - | - | 383 |
| Hart County | | | | | | | | | | |
| Bowersville CCD | 1 465 | 275 | 926 | 231 | 33 | - | - | - | - | 381 |
| Bowersville town | 152 | 3 | 123 | 20 | 6 | - | - | - | - | 411 |
| Canon city (part) | 15 | 3 | 10 | 2 | - | - | - | - | - | 388 |
| Hartwell CCD | 8 | - | 8 | - | - | - | - | - | - | 375 |
| Hartwell city | 908 | 176 | 571 | 137 | 24 | - | - | - | - | 384 |
| Reed Creek CCD | 596 | 156 | 351 | 65 | 24 | - | - | - | - | 373 |
| Reed Creek CDP | 204 | 9 | 148 | 47 | - | - | - | - | - | 382 |
| Royston CCD | 60 | - | 37 | 23 | - | - | - | - | - | 378 |
| Canon city (part) | 201 | 87 | 84 | 27 | 3 | - | - | - | - | 275 |
| Royston city (part) | - | - | - | - | - | - | - | - | - | - |
| Royston city (part) | 109 | 72 | 37 | - | - | - | - | - | - | 194 |
| Heard County | | | | | | | | | | |
| Centralhatchee CCD | 754 | 96 | 416 | 189 | 46 | 7 | - | - | - | 428 |
| Centralhatchee town | 166 | 20 | 88 | 52 | 6 | - | - | - | - | 416 |
| Ephesus town | 23 | - | 12 | 11 | - | - | - | - | - | 488 |
| Franklin city (part) | 27 | 6 | 18 | - | 3 | - | - | - | - | 313 |
| Franklin CCD | - | - | - | - | - | - | - | - | - | - |
| Franklin city (part) | 402 | 66 | 207 | 103 | 19 | 7 | - | - | - | 417 |
| Corinth town (part) | 17 | - | 6 | 8 | 3 | - | - | - | - | 542 |
| Franklin city (part) | 224 | 66 | 105 | 41 | 5 | 7 | - | - | - | 375 |
| Texas CCD | 186 | 10 | 121 | 34 | 21 | - | - | - | - | 458 |
| Henry County | | | | | | | | | | |
| Hampton CCD | 5 572 | 168 | 690 | 2 077 | 1 913 | 678 | 39 | 7 | - | 740 |
| Hampton city | 416 | 35 | 134 | 151 | 79 | 17 | - | - | - | 581 |
| Locust Grove CCD | 256 | 35 | 63 | 110 | 31 | 17 | - | - | - | 581 |
| Locust Grove city | 331 | - | 67 | 145 | 54 | 65 | - | - | - | 660 |
| McDonough CCD | 141 | - | 46 | 69 | 16 | 10 | - | - | - | 581 |
| Blacksville CDP | 2 351 | 90 | 363 | 842 | 713 | 306 | 30 | 7 | - | 727 |
| McDonough city | - | - | - | - | - | - | - | - | - | - |
| Stockbridge city (part) | 1 190 | 75 | 173 | 487 | 370 | 65 | 20 | - | - | 707 |
| Stockbridge CCD | 22 | - | 8 | - | - | 14 | - | - | - | 1 054 |
| Stockbridge city (part) | 2 474 | 43 | 126 | 939 | 1 067 | 290 | 9 | - | - | 770 |
| Stockbridge city (part) | 832 | - | 44 | 407 | 352 | 20 | 9 | - | - | 741 |

Table 29. **Gross Rent: 2000**—Con.

[Data based on a sample (except Tables 65-68). For information on confidentiality protection, coverage, sampling error, and nonsampling error, see Appendix G. For location of definitions, see "How to Use This Census Report"]

| State County County Subdivision Place | Specified renter-occupied housing units paying cash rent | Gross rent | | | | | | | | Median (dollars) |
|--|---|--------------------|----------------------|----------------------|----------------------|--------------------------|--------------------------|--------------------|-----|---------------------|
| | | Less than \$250 | \$250 to \$499 | \$500 to \$749 | \$750 to \$999 | \$1,000 to \$1,499 | \$1,500 to \$1,999 | \$2,000 or more | | |
| Houston County | 11 385 | 754 | 3 744 | 4 570 | 1 934 | 340 | 31 | 12 | 558 | |
| Elko CCD | 92 | 7 | 51 | 29 | 5 | - | - | - | 467 | |
| Perry city (part) | - | - | - | - | - | - | - | - | - | |
| Perry CCD | 1 581 | 137 | 650 | 578 | 145 | 62 | 9 | - | 501 | |
| Perry city (part) | 1 369 | 130 | 582 | 497 | 120 | 31 | 9 | - | 490 | |
| Warner Robins city (part) | - | - | - | - | - | - | - | - | - | |
| Warner Robins CCD | 9 712 | 610 | 3 043 | 3 963 | 1 784 | 278 | 22 | 12 | 567 | |
| Centerville city | 367 | 7 | 96 | 194 | 57 | 13 | - | - | 577 | |
| Perry city (part) | - | - | - | - | - | - | - | - | - | |
| Robins AFB CDP | 157 | 2 | 22 | 75 | 40 | 18 | - | - | 684 | |
| Warner Robins city (part) | 7 814 | 550 | 2 390 | 3 309 | 1 370 | 170 | 13 | 12 | 566 | |
| Inwin County | 689 | 199 | 353 | 94 | 37 | 6 | - | - | 343 | |
| Holt CCD | 26 | 16 | 10 | - | - | - | - | - | 170 | |
| Inwinville CCD | 100 | 6 | 75 | 14 | 5 | - | - | - | 390 | |
| Ocilla CCD | 563 | 177 | 268 | 80 | 32 | 6 | - | - | 330 | |
| Fitzgerald city (part) | 10 | - | 10 | - | - | - | - | - | 375 | |
| Ocilla city | 381 | 143 | 159 | 50 | 23 | 6 | - | - | 290 | |
| Jackson County | 3 122 | 360 | 1 195 | 1 325 | 197 | 35 | - | 10 | 501 | |
| Commerce CCD | 885 | 108 | 287 | 432 | 44 | 14 | - | - | 520 | |
| Commerce city | 602 | 51 | 201 | 309 | 36 | 5 | - | - | 528 | |
| Jefferson CCD | 1 101 | 122 | 390 | 510 | 68 | 11 | - | - | 511 | |
| Arcade city | 72 | 3 | 22 | 38 | 9 | - | - | - | 531 | |
| Jefferson city (part) | 446 | 102 | 112 | 186 | 39 | 7 | - | - | 508 | |
| Maysville CCD | 179 | 26 | 88 | 41 | 24 | - | - | - | 439 | |
| Jefferson city (part) | - | - | - | - | - | - | - | - | - | |
| Maysville town (part) | 42 | 12 | 20 | 8 | 2 | - | - | - | 413 | |
| Nicholson CCD | 337 | 33 | 221 | 81 | 2 | - | - | - | 402 | |
| Nicholson city | 84 | 7 | 46 | 29 | 2 | - | - | - | 427 | |
| West Jackson CCD | 620 | 71 | 209 | 261 | 59 | 10 | - | 10 | 525 | |
| Brasleton town (part) | 32 | 10 | 5 | 13 | 4 | - | - | - | 617 | |
| Hoschton city | 105 | 6 | 40 | 47 | 9 | 3 | - | - | 513 | |
| Jefferson city (part) | - | - | - | - | - | - | - | - | - | |
| Pendergrass city | 102 | 12 | 39 | 41 | 10 | - | - | - | 500 | |
| Talmo town | 86 | 6 | 13 | 60 | - | 7 | - | - | 583 | |
| Jasper County | 696 | 140 | 295 | 204 | 44 | 6 | - | 7 | 442 | |
| Eudora CCD | 97 | 7 | 52 | 31 | - | - | - | 7 | 440 | |
| Hillsboro CCD | 33 | - | 33 | - | - | - | - | - | 409 | |
| Monticello CCD | 470 | 107 | 165 | 154 | 44 | - | - | - | 466 | |
| Monticello city | 295 | 83 | 84 | 103 | 25 | - | - | - | 466 | |
| Shady Dale CCD | 96 | 26 | 45 | 19 | - | 6 | - | - | 379 | |
| Shady Dale town | 17 | - | 14 | 3 | - | - | - | - | 382 | |
| Jeff Davis County | 901 | 147 | 623 | 114 | 12 | 5 | - | - | 368 | |
| Denton CCD | 43 | - | 41 | 2 | - | - | - | - | 323 | |
| Denton city | 2 | - | - | 2 | - | - | - | - | 525 | |
| Hazlehurst CCD | 858 | 147 | 582 | 112 | 12 | 5 | - | - | 371 | |
| Hazlehurst city | 495 | 87 | 299 | 92 | 12 | 5 | - | - | 385 | |
| Jefferson County | 1 470 | 472 | 875 | 123 | - | - | - | - | 300 | |
| Louisville CCD | 557 | 103 | 430 | 24 | - | - | - | - | 343 | |
| Louisville city | 300 | 62 | 238 | - | - | - | - | - | 336 | |
| Stapleton CCD | 71 | 14 | 50 | 7 | - | - | - | - | 318 | |
| Avera city | 16 | - | 13 | 3 | - | - | - | - | 375 | |
| Stapleton city | 20 | 8 | 10 | 2 | - | - | - | - | 320 | |
| Wadley CCD | 324 | 150 | 162 | 12 | - | - | - | - | 264 | |
| Bartow town | 17 | 14 | 2 | 1 | - | - | - | - | 175 | |
| Wadley city | 251 | 113 | 131 | 7 | - | - | - | - | 267 | |
| Wrens CCD | 518 | 205 | 233 | 80 | - | - | - | - | 290 | |
| Keysville town (part) | 3 | - | 3 | - | - | - | - | - | 475 | |
| Wrens city | 371 | 194 | 110 | 67 | - | - | - | - | 238 | |
| Jenkins County | 678 | 205 | 399 | 74 | - | - | - | - | 327 | |
| North Ogeechee CCD | 570 | 156 | 345 | 69 | - | - | - | - | 336 | |
| Millen city | 491 | 147 | 281 | 63 | - | - | - | - | 325 | |
| South Ogeechee CCD | 108 | 49 | 54 | 5 | - | - | - | - | 273 | |
| Johnson County | 442 | 216 | 175 | 47 | 4 | - | - | - | 259 | |
| Adrian CCD | 44 | 16 | 24 | 4 | - | - | - | - | 375 | |
| Adrian city (part) | 23 | 16 | 3 | 4 | - | - | - | - | 169 | |
| Balls Ferry CCD | 34 | 10 | 24 | - | - | - | - | - | 358 | |
| Kite CCD | 41 | 32 | 9 | - | - | - | - | - | 220 | |
| Kite town | 20 | 13 | 7 | - | - | - | - | - | 231 | |
| Wrightsville CCD | 323 | 158 | 118 | 43 | 4 | - | - | - | 259 | |
| Wrightsville city | 283 | 129 | 112 | 38 | 4 | - | - | - | 295 | |
| Jones County | 968 | 113 | 527 | 268 | 27 | 20 | 13 | - | 447 | |
| Gray-Griswold CCD | 872 | 95 | 462 | 255 | 27 | 20 | 13 | - | 454 | |
| Gray city | 132 | 29 | 53 | 34 | 12 | - | 4 | - | 440 | |
| Macon city (part) | 25 | - | 25 | - | - | - | - | - | 475 | |
| Round Oak CCD | 96 | 18 | 65 | 13 | - | - | - | - | 377 | |
| Lamar County | 1 338 | 218 | 622 | 428 | 49 | - | 10 | 11 | 441 | |
| Barnesville CCD | 1 116 | 203 | 522 | 346 | 24 | - | 10 | 11 | 438 | |
| Aldora town | 50 | - | 42 | 8 | - | - | - | - | 414 | |
| Barnesville city | 905 | 194 | 394 | 272 | 24 | - | 10 | 11 | 430 | |
| Milner CCD | 222 | 15 | 100 | 82 | 25 | - | - | - | 460 | |
| Milner city | 47 | 6 | 20 | 21 | - | - | - | - | 445 | |
| Lanier County | 505 | 89 | 258 | 132 | 26 | - | - | - | 394 | |
| East River CCD | 42 | 7 | 30 | 5 | - | - | - | - | 356 | |
| Lakeland CCD | 463 | 82 | 228 | 127 | 26 | - | - | - | 400 | |
| Lakeland city | 372 | 82 | 200 | 73 | 17 | - | - | - | 380 | |
| Laurens County | 4 302 | 937 | 2 253 | 972 | 101 | 39 | - | - | 392 | |
| Brewton CCD | 210 | 13 | 152 | 27 | 18 | - | - | - | 430 | |
| Cadwell CCD | 73 | 4 | 56 | 12 | 1 | - | - | - | 340 | |

Table 29. **Gross Rent: 2000**—Con.

[Data based on a sample (except Tables 65-68). For information on confidentiality protection, coverage, sampling error, and nonsampling error, see Appendix G. For location of definitions, see "How to Use This Census Report"]

| State County County Subdivision Place | Specified renter-occupied housing units paying cash rent | Gross rent | | | | | | | | Median (dollars) |
|--|---|--------------------|----------------------|----------------------|----------------------|--------------------------|--------------------------|--------------------|---|---------------------|
| | | Less than \$250 | \$250 to \$499 | \$500 to \$749 | \$750 to \$999 | \$1,000 to \$1,499 | \$1,500 to \$1,999 | \$2,000 or more | | |
| Laurens County—Con. | | | | | | | | | | |
| Cadwell CCD—Con. | | | | | | | | | | |
| Cadwell town | 40 | 4 | 29 | 6 | 1 | - | - | - | - | 325 |
| Cedar Grove CCD | 26 | 14 | 6 | 6 | - | - | - | - | - | 244 |
| Dexter CCD | 93 | 8 | 65 | 20 | - | - | - | - | - | 399 |
| Dexter town | 20 | 4 | 9 | 7 | - | - | - | - | - | 442 |
| Dublin CCD | 3 156 | 737 | 1 596 | 708 | 76 | 39 | - | - | - | 385 |
| Dublin city | 2 600 | 684 | 1 238 | 582 | 72 | 24 | - | - | - | 371 |
| Dudley CCD | 63 | 23 | 33 | 7 | - | - | - | - | - | 297 |
| Allentown town (part) | - | - | - | - | - | - | - | - | - | - |
| Dudley city | 32 | 9 | 21 | 2 | - | - | - | - | - | 289 |
| Montrose town | 2 | - | - | 2 | - | - | - | - | - | 525 |
| East Dublin CCD | 567 | 118 | 277 | 166 | 6 | - | - | - | - | 420 |
| East Dublin city | 346 | 84 | 161 | 95 | 6 | - | - | - | - | 403 |
| Rentz CCD | 114 | 20 | 68 | 26 | - | - | - | - | - | 388 |
| Rentz town | 24 | 4 | 13 | 7 | - | - | - | - | - | 400 |
| Lee County | 1 552 | 108 | 448 | 749 | 182 | 65 | - | - | - | 587 |
| Leesburg CCD | 1 219 | 86 | 370 | 607 | 107 | 49 | - | - | - | 581 |
| Leesburg city | 273 | 50 | 134 | 63 | 26 | - | - | - | - | 390 |
| Philema CCD | 260 | - | 50 | 122 | 72 | 16 | - | - | - | 660 |
| Smithville CCD | 73 | 22 | 28 | 20 | 3 | - | - | - | - | 343 |
| Smithville city | 41 | 22 | 16 | - | 3 | - | - | - | - | 213 |
| Liberty County | 7 321 | 494 | 2 665 | 3 087 | 854 | 197 | 24 | - | - | 529 |
| Hinesville CCD | 6 850 | 461 | 2 367 | 2 984 | 817 | 197 | 24 | - | - | 535 |
| Allenhurst town | 118 | 3 | 55 | 39 | 21 | - | - | - | - | 506 |
| Flemington city | 52 | - | 33 | 11 | - | 8 | - | - | - | 413 |
| Fort Stewart CDP | 296 | 8 | 50 | 212 | 26 | - | - | - | - | 590 |
| Gumbranch city | 33 | - | 18 | 15 | - | - | - | - | - | 463 |
| Hinesville city | 5 117 | 430 | 1 540 | 2 256 | 693 | 182 | 16 | - | - | 549 |
| Walthourville city (part) | 690 | 8 | 416 | 205 | 61 | - | - | - | - | 465 |
| Midway CCD | 417 | 30 | 260 | 92 | 35 | - | - | - | - | 436 |
| Midway city | 82 | - | 37 | 33 | 12 | - | - | - | - | 550 |
| Riceboro CCD | 54 | 3 | 38 | 11 | 2 | - | - | - | - | 385 |
| Riceboro city | 18 | - | 16 | 2 | - | - | - | - | - | 367 |
| Walthourville city (part) | - | - | - | - | - | - | - | - | - | - |
| Lincoln County | 471 | 118 | 238 | 78 | 37 | - | - | - | - | 377 |
| Lincolnton CCD | 308 | 100 | 145 | 49 | 14 | - | - | - | - | 342 |
| Lincolnton city | 213 | 66 | 109 | 33 | 5 | - | - | - | - | 333 |
| South Lincolnton CCD | 163 | 18 | 93 | 29 | 23 | - | - | - | - | 396 |
| Long County | 1 059 | 44 | 631 | 347 | 10 | 25 | - | 2 | - | 456 |
| Ludowici North CCD | 571 | 28 | 320 | 195 | 8 | 20 | - | - | - | 463 |
| Ludowici city (part) | - | - | - | - | - | - | - | - | - | - |
| Ludowici South CCD | 488 | 16 | 311 | 152 | 2 | 5 | - | 2 | - | 449 |
| Ludowici city (part) | 174 | 16 | 102 | 52 | 2 | - | - | 2 | - | 460 |
| Lowndes County | 11 785 | 1 260 | 4 750 | 4 207 | 1 175 | 299 | 67 | 27 | - | 495 |
| Barretts CCD | 741 | 18 | 216 | 268 | 211 | 28 | - | - | - | 578 |
| Moody AFB CDP | 63 | - | - | 50 | 13 | - | - | - | - | 548 |
| Valdosta city (part) | - | - | - | - | - | - | - | - | - | - |
| Hahira CCD | 473 | 27 | 221 | 169 | 41 | 13 | 2 | - | - | 493 |
| Hahira city | 216 | 25 | 100 | 68 | 17 | 4 | 2 | - | - | 475 |
| Valdosta city (part) | - | - | - | - | - | - | - | - | - | - |
| Lake Park CCD | 450 | 52 | 161 | 188 | 25 | 20 | 4 | - | - | 511 |
| Dasher town | 47 | - | 32 | 12 | 3 | - | - | - | - | 465 |
| Lake Park city | 65 | 17 | 16 | 23 | 5 | - | 4 | - | - | 445 |
| Naylor CCD | 76 | 4 | 63 | 9 | - | - | - | - | - | 368 |
| Valdosta city (part) | - | - | - | - | - | - | - | - | - | - |
| Valdosta CCD | 10 045 | 1 159 | 4 089 | 3 573 | 898 | 238 | 61 | 27 | - | 489 |
| Remerton city | 353 | 3 | 132 | 211 | 7 | - | - | - | - | 531 |
| Valdosta city (part) | 8 397 | 991 | 3 294 | 3 060 | 743 | 234 | 48 | 27 | - | 495 |
| Lumpkin County | 1 695 | 131 | 591 | 657 | 262 | 54 | - | - | - | 534 |
| Dahlonega CCD | 1 129 | 113 | 336 | 434 | 192 | 54 | - | - | - | 573 |
| Dahlonega city (part) | 623 | 81 | 226 | 206 | 96 | 14 | - | - | - | 506 |
| Three Sisters Mountains CCD | 566 | 18 | 255 | 223 | 70 | - | - | - | - | 505 |
| Dahlonega city (part) | 4 | - | 4 | - | - | - | - | - | - | 375 |
| McDuffie County | 1 951 | 412 | 1 077 | 379 | 66 | 17 | - | - | - | 389 |
| Dearing CCD | 247 | 18 | 177 | 43 | 7 | 2 | - | - | - | 382 |
| Dearing town | 44 | 3 | 31 | 5 | 3 | 2 | - | - | - | 441 |
| Thomson CCD | 1 704 | 394 | 900 | 336 | 59 | 15 | - | - | - | 390 |
| Thomson city | 1 061 | 287 | 522 | 203 | 34 | 15 | - | - | - | 371 |
| McIntosh County | 552 | 157 | 240 | 126 | 29 | - | - | - | - | 369 |
| Darien CCD | 502 | 152 | 208 | 113 | 29 | - | - | - | - | 362 |
| Darien city | 179 | 37 | 80 | 52 | 10 | - | - | - | - | 418 |
| Townsend CCD | 50 | 5 | 32 | 13 | - | - | - | - | - | 431 |
| Macon County | 1 057 | 315 | 627 | 106 | 5 | 4 | - | - | - | 331 |
| Ideal CCD | 63 | 13 | 46 | 4 | - | - | - | - | - | 330 |
| Ideal city | 42 | 13 | 29 | - | - | - | - | - | - | 313 |
| Marshallville CCD | 150 | 77 | 48 | 18 | 3 | 4 | - | - | - | 242 |
| Marshallville city | 142 | 77 | 40 | 18 | 3 | 4 | - | - | - | 227 |
| Montezuma CCD | 567 | 164 | 359 | 44 | - | - | - | - | - | 327 |
| Montezuma city (part) | 505 | 151 | 318 | 36 | - | - | - | - | - | 312 |
| Oglethorpe CCD | 277 | 61 | 174 | 40 | 2 | - | - | - | - | 358 |
| Montezuma city (part) | - | - | - | - | - | - | - | - | - | - |
| Oglethorpe city | 150 | 40 | 79 | 29 | 2 | - | - | - | - | 365 |
| Madison County | 1 487 | 117 | 788 | 499 | 77 | 6 | - | - | - | 452 |
| Broad River CCD | 45 | - | 17 | 21 | 7 | - | - | - | - | 521 |
| Royston city (part) | - | - | - | - | - | - | - | - | - | - |
| Colbert CCD | 806 | 54 | 387 | 327 | 36 | 2 | - | - | - | 483 |
| Colbert city | 46 | 16 | 20 | 10 | - | - | - | - | - | 330 |
| Hull city | 29 | - | 6 | 15 | 8 | - | - | - | - | 596 |

Table 29. **Gross Rent: 2000**—Con.

[Data based on a sample (except Tables 65-68). For information on confidentiality protection, coverage, sampling error, and nonsampling error, see Appendix G. For location of definitions, see "How to Use This Census Report"]

| State County County Subdivision Place | Specified renter-occupied housing units paying cash rent | Gross rent | | | | | | | | Median (dollars) |
|--|---|--------------------|----------------------|----------------------|----------------------|--------------------------|--------------------------|--------------------|-----|---------------------|
| | | Less than \$250 | \$250 to \$499 | \$500 to \$749 | \$750 to \$999 | \$1,000 to \$1,499 | \$1,500 to \$1,999 | \$2,000 or more | | |
| Madison County—Con. | | | | | | | | | | |
| Comer CCD | 192 | 41 | 107 | 34 | 6 | 4 | - | - | - | 411 |
| Carlton city | 12 | 2 | 10 | - | - | - | - | - | - | 400 |
| Comer city | 84 | 36 | 26 | 14 | 4 | 4 | - | - | - | 288 |
| Danielsville CCD | 188 | 13 | 102 | 60 | 13 | - | - | - | - | 443 |
| Danielsville city | 48 | 13 | 15 | 12 | 8 | - | - | - | - | 460 |
| Ila CCD | 256 | 9 | 175 | 57 | 15 | - | - | - | - | 407 |
| Ila city | 46 | - | 32 | 12 | 2 | - | - | - | - | 436 |
| Marion County | 438 | 140 | 196 | 72 | 19 | 9 | 2 | - | - | 317 |
| Buena Vista CCD | 350 | 131 | 163 | 38 | 13 | 3 | 2 | - | - | 281 |
| Buena Vista city | 262 | 110 | 116 | 23 | 8 | 3 | 2 | - | - | 282 |
| North Buena Vista CCD | 88 | 9 | 33 | 34 | 6 | 6 | - | - | - | 504 |
| Meriwether County | 1 741 | 262 | 916 | 479 | 56 | 24 | - | 4 | - | 427 |
| Gay CCD | 108 | 18 | 53 | 30 | 7 | - | - | - | - | 470 |
| Gay town | 4 | 2 | 2 | - | - | - | - | - | - | 275 |
| Haralson town (part) | - | - | - | - | - | - | - | - | - | - |
| Greenville CCD | 223 | 65 | 108 | 36 | 10 | 4 | - | - | - | 347 |
| Greenville city | 111 | 34 | 63 | 9 | 5 | - | - | - | - | 334 |
| Luthersville CCD | 324 | 15 | 168 | 117 | 24 | - | - | - | - | 476 |
| Lone Oak town | 8 | - | 8 | - | - | - | - | - | - | 425 |
| Luthersville city | 112 | 3 | 72 | 34 | 3 | - | - | - | - | 453 |
| Manchester CCD | 681 | 108 | 361 | 181 | 11 | 20 | - | - | - | 422 |
| Manchester city (part) | 559 | 91 | 331 | 106 | 11 | 20 | - | - | - | 413 |
| Warm Springs CCD | 256 | 36 | 144 | 74 | - | - | - | 2 | - | 440 |
| Pine Mountain town (part) | - | - | - | - | - | - | - | - | - | - |
| Warm Springs city | 58 | 5 | 41 | 10 | - | - | - | 2 | - | 408 |
| Woodbury CCD | 149 | 20 | 82 | 41 | 4 | - | - | 2 | - | 405 |
| Woodbury city | 79 | 10 | 48 | 15 | 4 | - | - | 2 | - | 375 |
| Miller County | 392 | 136 | 194 | 52 | 5 | 5 | - | - | - | 317 |
| Bellview CCD | 43 | 5 | 25 | 13 | - | - | - | - | - | 420 |
| Colquitt CCD | 211 | 96 | 103 | 7 | - | 5 | - | - | - | 265 |
| Colquitt city (part) | 197 | 86 | 99 | 7 | - | 5 | - | - | - | 270 |
| Mayhaw CCD | 138 | 35 | 66 | 32 | 5 | - | - | - | - | 337 |
| Colquitt city (part) | 26 | 5 | 16 | - | 5 | - | - | - | - | 333 |
| Mitchell County | 1 824 | 535 | 942 | 308 | 18 | 8 | 13 | - | - | 337 |
| Baconton CCD | 140 | 26 | 74 | 38 | 2 | - | - | - | - | 400 |
| Baconton city | 57 | 13 | 37 | 5 | 2 | - | - | - | - | 335 |
| Branchville CCD | 40 | 5 | 30 | 5 | - | - | - | - | - | 429 |
| Camilla CCD | 868 | 222 | 441 | 168 | 16 | 8 | 13 | - | - | 353 |
| Camilla city | 742 | 208 | 371 | 139 | 16 | 8 | - | - | - | 348 |
| Pelham CCD | 710 | 261 | 355 | 94 | - | - | - | - | - | 293 |
| Meigs city (part) | 4 | - | 4 | - | - | - | - | - | - | 275 |
| Pelham city | 516 | 175 | 280 | 61 | - | - | - | - | - | 292 |
| Sale City CCD | 66 | 21 | 42 | 3 | - | - | - | - | - | 296 |
| Sale City town | 31 | - | 28 | 3 | - | - | - | - | - | 404 |
| Monroe County | 1 321 | 120 | 686 | 457 | 33 | 18 | 7 | - | - | 461 |
| Culloden-Bolingbroke CCD | 250 | 17 | 134 | 80 | 1 | 18 | - | - | - | 425 |
| Culloden city | 17 | 6 | 7 | 2 | - | 2 | - | - | - | 281 |
| Forsyth city (part) | - | - | - | - | - | - | - | - | - | - |
| Forsyth CCD | 1 071 | 103 | 552 | 377 | 32 | - | 7 | - | - | 467 |
| Forsyth city (part) | 578 | 88 | 304 | 162 | 17 | - | 7 | - | - | 441 |
| Montgomery County | 517 | 122 | 328 | 59 | 8 | - | - | - | - | 323 |
| Mount Vernon-Ailey CCD | 318 | 104 | 171 | 41 | 2 | - | - | - | - | 306 |
| Ailey city | 19 | - | 13 | 6 | - | - | - | - | - | 465 |
| Higgston town (part) | 30 | 4 | 24 | 2 | - | - | - | - | - | 335 |
| Mount Vernon city | 238 | 86 | 120 | 30 | 2 | - | - | - | - | 288 |
| Vidalia city (part) | - | - | - | - | - | - | - | - | - | - |
| Tarrytown CCD | 108 | 5 | 95 | 2 | 6 | - | - | - | - | 382 |
| Higgston town (part) | - | - | - | - | - | - | - | - | - | - |
| Tarrytown village | 14 | 5 | 7 | 2 | - | - | - | - | - | 275 |
| Vidalia city (part) | 6 | - | - | - | 6 | - | - | - | - | 950 |
| Uvalda CCD | 91 | 13 | 62 | 16 | - | - | - | - | - | 354 |
| Alston town | 6 | - | 6 | - | - | - | - | - | - | 300 |
| Uvalda city | 24 | 8 | 16 | - | - | - | - | - | - | 300 |
| Morgan County | 908 | 72 | 418 | 332 | 70 | 16 | - | - | - | 470 |
| Bostwick CCD | 103 | 5 | 40 | 53 | 5 | - | - | - | - | 523 |
| Bostwick town | 25 | - | 3 | 22 | - | - | - | - | - | 645 |
| Buckhead CCD | 111 | 17 | 38 | 38 | 15 | 3 | - | - | - | 505 |
| Buckhead town | 20 | - | 7 | 6 | 4 | 3 | - | - | - | 638 |
| Godfrey CCD | 36 | - | 14 | 22 | - | - | - | - | - | 514 |
| Madison CCD | 519 | 29 | 275 | 190 | 12 | 13 | - | - | - | 447 |
| Madison city | 374 | 19 | 189 | 154 | 12 | - | - | - | - | 436 |
| Rutledge CCD | 139 | 21 | 51 | 29 | 38 | - | - | - | - | 484 |
| Rutledge city | 71 | 21 | 27 | 14 | 9 | - | - | - | - | 403 |
| Murray County | 2 906 | 236 | 1 687 | 868 | 82 | 33 | - | - | - | 446 |
| Casey Springs CCD | 380 | - | 204 | 156 | 20 | - | - | - | - | 492 |
| Chatsworth CCD | 1 718 | 213 | 994 | 429 | 58 | 24 | - | - | - | 428 |
| Chatsworth city (part) | 559 | 110 | 291 | 127 | 31 | - | - | - | - | 400 |
| Eton city (part) | - | - | - | - | - | - | - | - | - | - |
| Cisco CCD | 228 | 7 | 180 | 41 | - | - | - | - | - | 423 |
| Crandall-Eton CCD | 580 | 16 | 309 | 242 | 4 | 9 | - | - | - | 478 |
| Chatsworth city (part) | - | - | - | - | - | - | - | - | - | - |
| Eton city (part) | 36 | 3 | 13 | 16 | 4 | - | - | - | - | 510 |
| Muscogee County | 27 946 | 3 295 | 10 679 | 10 670 | 2 555 | 590 | 95 | 62 | 500 | |
| Columbus CCD | 27 946 | 3 295 | 10 679 | 10 670 | 2 555 | 590 | 95 | 62 | 500 | |
| Bibb City town | 111 | 4 | 66 | 37 | - | 4 | - | - | - | 464 |
| Columbus city (balance) | 27 835 | 3 291 | 10 613 | 10 633 | 2 555 | 586 | 95 | 62 | 500 | |

Table 29. **Gross Rent: 2000**—Con.

[Data based on a sample (except Tables 65-68). For information on confidentiality protection, coverage, sampling error, and nonsampling error, see Appendix G. For location of definitions, see "How to Use This Census Report"]

| State County County Subdivision Place | Specified renter-occupied housing units paying cash rent | Gross rent | | | | | | | | Median (dollars) |
|--|---|--------------------|----------------------|----------------------|----------------------|--------------------------|--------------------------|--------------------|-------|---------------------|
| | | Less than \$250 | \$250 to \$499 | \$500 to \$749 | \$750 to \$999 | \$1,000 to \$1,499 | \$1,500 to \$1,999 | \$2,000 or more | | |
| Newton County | 4 492 | 455 | 972 | 2 134 | 787 | 129 | 8 | 7 | 597 | |
| Covington-Porterdale CCD | 4 026 | 419 | 850 | 1 932 | 691 | 119 | 8 | 7 | 600 | |
| Covington city | 2 004 | 417 | 531 | 717 | 269 | 63 | - | 7 | 519 | |
| Oxford city | 158 | - | 9 | 96 | 50 | 3 | - | - | 688 | |
| Porterdale town | 192 | - | 53 | 112 | 27 | - | - | - | 591 | |
| Mansfield CCD | 260 | 24 | 80 | 101 | 52 | 3 | - | - | 572 | |
| Mansfield city | 21 | - | 11 | 6 | 4 | - | - | - | 498 | |
| Newborn town | 38 | 3 | 5 | 27 | - | 3 | - | - | 590 | |
| Social Circle city (part) | - | - | - | - | - | - | - | - | - | |
| Yellow River CCD | 206 | 12 | 42 | 101 | 44 | 7 | - | - | 575 | |
| Oconee County | 1 536 | 64 | 406 | 663 | 257 | 112 | 34 | - | 589 | |
| Bogart CCD | 412 | 14 | 128 | 148 | 76 | 25 | 21 | - | 652 | |
| Bogart town (part) | 104 | 2 | 27 | 57 | 7 | 11 | - | - | 591 | |
| Elder CCD | 68 | 7 | 42 | 13 | 6 | - | - | - | 458 | |
| Watkinsville CCD | 1 056 | 43 | 236 | 502 | 175 | 87 | 13 | - | 590 | |
| Bishop town | 12 | - | 3 | 9 | - | - | - | - | 557 | |
| North High Shoals town | 13 | - | 5 | 8 | - | - | - | - | 575 | |
| Watkinsville town | 214 | - | 23 | 117 | 51 | 19 | 4 | - | 672 | |
| Oglethorpe County | 610 | 99 | 272 | 216 | 13 | 10 | - | - | 457 | |
| Lexington-Crawford CCD | 525 | 68 | 257 | 185 | 5 | 10 | - | - | 456 | |
| Arnoldsville city | 11 | - | 9 | 2 | - | - | - | - | 442 | |
| Crawford city | 130 | 45 | 59 | 24 | 2 | - | - | - | 315 | |
| Lexington city | 24 | 6 | 14 | 4 | - | - | - | - | 433 | |
| Maxeys CCD | 37 | 15 | 9 | 13 | - | - | - | - | 354 | |
| Maxeys town | 2 | 2 | - | - | - | - | - | - | 125 | |
| Vesta-Enterprise CCD | 48 | 16 | 6 | 18 | 8 | - | - | - | 514 | |
| Paulding County | 3 193 | 159 | 699 | 1 413 | 690 | 220 | 12 | - | 628 | |
| Dallas CCD | 1 796 | 86 | 409 | 849 | 314 | 126 | 12 | - | 619 | |
| Dallas city (part) | 944 | 64 | 321 | 456 | 62 | 41 | - | - | 555 | |
| Hiram city (part) | - | - | - | - | - | - | - | - | - | |
| Hiram CCD | 861 | 35 | 159 | 356 | 257 | 54 | - | - | 663 | |
| Hiram city (part) | 106 | - | 25 | 61 | 15 | 5 | - | - | 581 | |
| Huntsville CCD | 317 | 10 | 58 | 149 | 60 | 40 | - | - | 617 | |
| Braswell city (part) | 3 | 3 | - | - | - | - | - | - | 175 | |
| Yorkville CCD | 219 | 28 | 73 | 59 | 59 | - | - | - | 547 | |
| Braswell city (part) | - | - | - | - | - | - | - | - | - | |
| Dallas city (part) | - | - | - | - | - | - | - | - | - | |
| Peach County | 2 368 | 490 | 1 052 | 622 | 135 | 69 | - | - | 412 | |
| Byron CCD | 505 | 68 | 149 | 221 | 45 | 22 | - | - | 539 | |
| Byron city | 281 | 41 | 76 | 120 | 38 | 6 | - | - | 561 | |
| Warner Robins city (part) | - | - | - | - | - | - | - | - | - | |
| Fort Valley CCD | 1 863 | 422 | 903 | 401 | 90 | 47 | - | - | 387 | |
| Fort Valley city | 1 492 | 392 | 691 | 303 | 77 | 29 | - | - | 367 | |
| Perry city (part) | - | - | - | - | - | - | - | - | - | |
| Pickens County | 1 316 | 121 | 633 | 381 | 126 | 33 | 22 | - | 470 | |
| Jasper CCD | 815 | 101 | 413 | 233 | 51 | 6 | 11 | - | 453 | |
| Jasper city (part) | 436 | 97 | 177 | 111 | 51 | - | - | - | 432 | |
| Ludville CCD | 52 | - | 38 | 7 | 7 | - | - | - | 441 | |
| Nelson-Tate-Marble Hill CCD | 325 | 14 | 141 | 108 | 40 | 11 | 11 | - | 508 | |
| Jasper city (part) | - | - | - | - | - | - | - | - | - | |
| Nelson city (part) | 16 | - | 5 | 11 | - | - | - | - | 675 | |
| Talking Rock CCD | 124 | 6 | 41 | 33 | 28 | 16 | - | - | 623 | |
| Talking Rock town | 2 | - | - | - | - | 2 | - | - | 1 125 | |
| Pierce County | 859 | 201 | 511 | 147 | - | - | - | - | 328 | |
| Blackshear CCD | 709 | 179 | 404 | 126 | - | - | - | - | 328 | |
| Blackshear city (part) | 433 | 155 | 159 | 119 | - | - | - | - | 323 | |
| Waycross city (part) | - | - | - | - | - | - | - | - | - | |
| Bristol CCD | 58 | 4 | 54 | - | - | - | - | - | 322 | |
| Blackshear city (part) | - | - | - | - | - | - | - | - | - | |
| Patterson city (part) | - | - | - | - | - | - | - | - | - | |
| Patterson CCD | 92 | 18 | 53 | 21 | - | - | - | - | 350 | |
| Offerman city | 12 | 4 | 8 | - | - | - | - | - | 263 | |
| Patterson city (part) | 39 | 6 | 26 | 7 | - | - | - | - | 356 | |
| Pike County | 676 | 102 | 267 | 216 | 55 | 36 | - | - | 470 | |
| Concord-Molena CCD | 146 | 23 | 59 | 28 | 21 | 15 | - | - | 450 | |
| Concord town | 28 | 8 | 13 | 2 | 3 | 2 | - | - | 388 | |
| Hilltop CDP | 22 | 6 | 5 | 6 | 5 | - | - | - | 575 | |
| Molena city | 37 | 3 | 13 | 11 | 6 | 4 | - | - | 563 | |
| Meansville CCD | 91 | 12 | 47 | 29 | 3 | - | - | - | 436 | |
| Meansville city | 5 | - | - | 2 | 3 | - | - | - | 817 | |
| Zebulon city (part) | - | - | - | - | - | - | - | - | - | |
| Williamson CCD | 120 | 7 | 39 | 68 | 3 | 3 | - | - | 539 | |
| Williamson town | 28 | - | 6 | 16 | 3 | 3 | - | - | 600 | |
| Zebulon CCD | 319 | 60 | 122 | 91 | 28 | 18 | - | - | 458 | |
| Zebulon city (part) | 227 | 49 | 90 | 68 | 16 | 4 | - | - | 453 | |
| Polk County | 3 615 | 511 | 2 042 | 912 | 122 | 13 | 15 | - | 425 | |
| Aragon CCD | 323 | 22 | 165 | 113 | 21 | 2 | - | - | 481 | |
| Aragon city (part) | 114 | 12 | 61 | 37 | 2 | 2 | - | - | 460 | |
| Braswell city (part) | 2 | - | - | 2 | - | - | - | - | 625 | |
| Taylorville town (part) | 2 | - | - | 2 | - | - | - | - | 525 | |
| Cedartown CCD | 2 390 | 385 | 1 350 | 591 | 53 | 11 | - | - | 416 | |
| Cedartown city | 1 553 | 318 | 820 | 363 | 41 | 11 | - | - | 396 | |
| Rockmart CCD | 902 | 104 | 527 | 208 | 48 | - | 15 | - | 425 | |
| Aragon city (part) | 3 | - | - | 3 | - | - | - | - | 525 | |
| Braswell city (part) | - | - | - | - | - | - | - | - | - | |
| Rockmart city | 575 | 56 | 347 | 126 | 40 | - | 6 | - | 417 | |
| Pulaski County | 762 | 181 | 371 | 152 | 51 | 7 | - | - | 369 | |
| Finleyson CCD | 44 | 6 | 13 | 12 | 13 | - | - | - | 563 | |
| Hartford CCD | 123 | 20 | 76 | 20 | 7 | - | - | - | 333 | |

Table 29. **Gross Rent: 2000**—Con.

[Data based on a sample (except Tables 65-68). For information on confidentiality protection, coverage, sampling error, and nonsampling error, see Appendix G. For location of definitions, see "How to Use This Census Report"]

| State County County Subdivision Place | Specified renter-occupied housing units paying cash rent | Gross rent | | | | | | | | Median (dollars) |
|--|---|--------------------|----------------------|----------------------|----------------------|--------------------------|--------------------------|--------------------|---|---------------------|
| | | Less than \$250 | \$250 to \$499 | \$500 to \$749 | \$750 to \$999 | \$1,000 to \$1,499 | \$1,500 to \$1,999 | \$2,000 or more | | |
| Pulaski County—Con. | | | | | | | | | | |
| Hartford CCD—Con. | | | | | | | | | | |
| Hawkinsville city (part) | - | - | - | - | - | - | - | - | - | - |
| Hawkinsville CCD | 595 | 155 | 282 | 120 | 31 | 7 | - | - | - | 360 |
| Hawkinsville city (part) | 423 | 123 | 184 | 94 | 22 | - | - | - | - | 338 |
| Putnam County | 1 299 | 288 | 709 | 256 | 31 | 15 | - | - | - | 355 |
| Eatonton CCD | 915 | 288 | 500 | 127 | - | - | - | - | - | 320 |
| Eatonton city (part) | 803 | 258 | 453 | 92 | - | - | - | - | - | 315 |
| Little River CCD | 173 | - | 110 | 48 | 15 | - | - | - | - | 410 |
| Eatonton city (part) | - | - | - | - | - | - | - | - | - | - |
| Phoenix CCD | 211 | - | 99 | 81 | 16 | 15 | - | - | - | 546 |
| Eatonton city (part) | - | - | - | - | - | - | - | - | - | - |
| Quitman County | 153 | 51 | 84 | 18 | - | - | - | - | - | 323 |
| Georgetown North CCD | 93 | 37 | 42 | 14 | - | - | - | - | - | 287 |
| Georgetown city | 74 | 25 | 38 | 11 | - | - | - | - | - | 296 |
| Georgetown South CCD | 60 | 14 | 42 | 4 | - | - | - | - | - | 362 |
| Rabun County | 913 | 164 | 409 | 273 | 55 | 12 | - | - | - | 439 |
| Clayton CCD | 517 | 143 | 222 | 114 | 29 | 9 | - | - | - | 393 |
| Clayton city (part) | 253 | 53 | 127 | 64 | 9 | - | - | - | - | 445 |
| Mountain City town (part) | - | - | - | - | - | - | - | - | - | - |
| Tiger town (part) | - | - | - | - | - | - | - | - | - | - |
| Tiger CCD | 166 | 8 | 84 | 52 | 21 | 1 | - | - | - | 455 |
| Tallah Falls town (part) | 2 | - | 2 | - | - | - | - | - | - | 275 |
| Tiger town (part) | 15 | - | 5 | 7 | 2 | 1 | - | - | - | 663 |
| Valley CCD | 230 | 13 | 103 | 107 | 5 | 2 | - | - | - | 498 |
| Clayton city (part) | 28 | - | 12 | 11 | 5 | - | - | - | - | 517 |
| Dillard city | 11 | 2 | 4 | 5 | - | - | - | - | - | 444 |
| Mountain City town (part) | 60 | - | 37 | 23 | - | - | - | - | - | 477 |
| Sky Valley city | 5 | - | - | 3 | - | 2 | - | - | - | 542 |
| Randolph County | 734 | 366 | 260 | 95 | 11 | 2 | - | - | - | 251 |
| Benevolence CCD | 26 | - | 21 | 5 | - | - | - | - | - | 281 |
| Cuthbert CCD | 567 | 303 | 182 | 74 | 8 | - | - | - | - | 235 |
| Coleman city | 4 | - | 3 | 1 | - | - | - | - | - | 383 |
| Cuthbert city | 508 | 289 | 154 | 65 | - | - | - | - | - | 223 |
| Shellman CCD | 141 | 63 | 57 | 16 | 3 | 2 | - | - | - | 271 |
| Shellman city | 110 | 47 | 42 | 16 | 3 | 2 | - | - | - | 283 |
| Richmond County | 29 187 | 3 958 | 10 322 | 11 682 | 2 646 | 550 | 29 | - | - | 505 |
| Augusta CCD | 24 985 | 3 706 | 9 103 | 10 007 | 1 760 | 380 | 29 | - | - | 495 |
| Augusta-Richmond County (balance) (part) | 24 985 | 3 706 | 9 103 | 10 007 | 1 760 | 380 | 29 | - | - | 495 |
| Fort Gordon CCD | 300 | 23 | 32 | 211 | 34 | - | - | - | - | 598 |
| Augusta-Richmond County (balance) (part) | 300 | 23 | 32 | 211 | 34 | - | - | - | - | 598 |
| Gracewood CCD | 2 772 | 193 | 745 | 985 | 718 | 131 | - | - | - | 637 |
| Augusta-Richmond County (balance) (part) | 2 772 | 193 | 745 | 985 | 718 | 131 | - | - | - | 637 |
| Hephzibah CCD | 1 130 | 36 | 442 | 479 | 134 | 39 | - | - | - | 525 |
| Augusta-Richmond County (balance) (part) | 844 | 28 | 282 | 391 | 113 | 30 | - | - | - | 535 |
| Blythe city (part) | 48 | - | 32 | 12 | 4 | - | - | - | - | 456 |
| Hephzibah city | 238 | 8 | 128 | 76 | 17 | 9 | - | - | - | 453 |
| Rockdale County | 5 916 | 323 | 695 | 1 853 | 2 239 | 747 | 24 | 35 | - | 757 |
| Conyers CCD | 4 867 | 307 | 610 | 1 660 | 1 754 | 477 | 24 | 35 | - | 739 |
| Conyers city (part) | 2 212 | 208 | 326 | 918 | 672 | 75 | 13 | - | - | 693 |
| Lakeview Estates CDP | 339 | 7 | 88 | 205 | 39 | - | - | - | - | 592 |
| North Rockdale CCD | 496 | 6 | 74 | 93 | 232 | 91 | - | - | - | 824 |
| Conyers city (part) | 228 | - | - | 8 | 137 | 83 | - | - | - | 893 |
| South Rockdale CCD | 553 | 10 | 11 | 100 | 253 | 179 | - | - | - | 929 |
| Schley County | 237 | 68 | 129 | 37 | - | 1 | 2 | - | - | 358 |
| Ellaville North CCD | 231 | 62 | 129 | 37 | - | 1 | 2 | - | - | 363 |
| Ellaville city | 202 | 56 | 115 | 28 | - | 1 | 2 | - | - | 354 |
| Ellaville South CCD | 6 | 6 | - | - | - | - | - | - | - | 225 |
| Screven County | 961 | 218 | 608 | 128 | 7 | - | - | - | - | 341 |
| Hiltonia CCD | 39 | 4 | 17 | 18 | - | - | - | - | - | 441 |
| Hiltonia city | 24 | 4 | 9 | 11 | - | - | - | - | - | 433 |
| Millhaven CCD | 13 | 7 | 6 | - | - | - | - | - | - | 146 |
| Newington CCD | 84 | 6 | 76 | 2 | - | - | - | - | - | 367 |
| Newington town | 21 | 6 | 15 | - | - | - | - | - | - | 353 |
| Oliver city | 10 | - | 10 | - | - | - | - | - | - | 325 |
| Rocky Ford CCD | 74 | - | 44 | 30 | - | - | - | - | - | 482 |
| Rocky Ford town | 9 | - | 7 | 2 | - | - | - | - | - | 408 |
| Sylvania CCD | 751 | 201 | 465 | 78 | 7 | - | - | - | - | 319 |
| Sylvania city | 380 | 139 | 189 | 45 | 7 | - | - | - | - | 293 |
| Seminole County | 490 | 63 | 346 | 73 | 5 | - | 3 | - | - | 362 |
| Donalsonville CCD | 368 | 54 | 239 | 67 | 5 | - | 3 | - | - | 366 |
| Donalsonville city (part) | 246 | 50 | 156 | 35 | 5 | - | - | - | - | 351 |
| Iron City town | 28 | 4 | 15 | 6 | - | - | 3 | - | - | 383 |
| Steam Mill CCD | 122 | 9 | 107 | 6 | - | - | - | - | - | 352 |
| Donalsonville city (part) | - | - | - | - | - | - | - | - | - | - |
| Spalding County | 7 547 | 656 | 2 538 | 3 126 | 976 | 220 | 21 | 10 | - | 537 |
| Griffin CCD | 6 457 | 640 | 2 247 | 2 564 | 762 | 213 | 21 | 10 | - | 525 |
| East Griffin CDP | 254 | 6 | 111 | 112 | 20 | 5 | - | - | - | 510 |
| Experiment CDP | 556 | 179 | 188 | 150 | 32 | 7 | - | - | - | 424 |
| Griffin city | 4 877 | 441 | 1 747 | 1 872 | 617 | 179 | 21 | - | - | 527 |
| Orchard Hill CCD | 292 | 2 | 53 | 138 | 99 | - | - | - | - | 652 |
| Orchard Hill town | 18 | - | 10 | 8 | - | - | - | - | - | 492 |
| Ringgold CCD | 220 | 4 | 60 | 140 | 16 | - | - | - | - | 588 |
| Rover CCD | 158 | - | 58 | 61 | 32 | 7 | - | - | - | 594 |
| Sunny Side CCD | 420 | 10 | 120 | 223 | 67 | - | - | - | - | 604 |
| Sunny Side city | 16 | - | 4 | 10 | 2 | - | - | - | - | 533 |

Table 29. **Gross Rent: 2000**—Con.

[Data based on a sample (except Tables 65-68). For information on confidentiality protection, coverage, sampling error, and nonsampling error, see Appendix G. For location of definitions, see "How to Use This Census Report"]

| State County County Subdivision Place | Specified renter-occupied housing units paying cash rent | Gross rent | | | | | | | |
|--|---|--------------------|----------------------|----------------------|----------------------|--------------------------|--------------------------|--------------------|---------------------|
| | | Less than \$250 | \$250 to \$499 | \$500 to \$749 | \$750 to \$999 | \$1,000 to \$1,499 | \$1,500 to \$1,999 | \$2,000 or more | Median (dollars) |
| Stephens County | 2 457 | 333 | 1 373 | 671 | 65 | 15 | - | - | 422 |
| Broad River CCD | 284 | 36 | 160 | 78 | 10 | - | - | - | 448 |
| Avalon town | 24 | 11 | 9 | 4 | - | - | - | - | 375 |
| Martin town (part) | 28 | 5 | 16 | 7 | - | - | - | - | 383 |
| Toccoa city (part) | - | - | - | - | - | - | - | - | - |
| Rock Creek CCD | 273 | 6 | 144 | 105 | 18 | - | - | - | 484 |
| Toccoa city (part) | - | - | - | - | - | - | - | - | - |
| Toccoa CCD | 1 900 | 291 | 1 069 | 488 | 37 | 15 | - | - | 411 |
| Toccoa city (part) | 1 580 | 272 | 853 | 416 | 24 | 15 | - | - | 408 |
| Stewart County | 419 | 217 | 142 | 42 | 13 | 5 | - | - | 245 |
| Lumpkin CCD | 73 | 27 | 42 | - | 4 | - | - | - | 303 |
| Lumpkin city (part) | 61 | 20 | 37 | - | 4 | - | - | - | 309 |
| Omaha CCD | 128 | 71 | 39 | 13 | - | 5 | - | - | 239 |
| Lumpkin city (part) | 88 | 34 | 36 | 13 | - | 5 | - | - | 295 |
| Richland city (part) | - | - | - | - | - | - | - | - | - |
| Richland CCD | 218 | 119 | 61 | 29 | 9 | - | - | - | 238 |
| Richland city (part) | 189 | 103 | 61 | 16 | 9 | - | - | - | 239 |
| Sumter County | 3 831 | 853 | 1 908 | 916 | 147 | 7 | - | - | 399 |
| Americus CCD | 3 466 | 772 | 1 709 | 841 | 137 | 7 | - | - | 403 |
| Americus city | 2 941 | 654 | 1 414 | 756 | 110 | 7 | - | - | 405 |
| Andersonville CCD | 45 | 20 | 23 | 2 | - | - | - | - | 257 |
| Andersonville city | 18 | 7 | 9 | 2 | - | - | - | - | 283 |
| Leslie-De Soto CCD | 134 | 25 | 70 | 31 | 8 | - | - | - | 422 |
| De Soto city | 9 | - | 9 | - | - | - | - | - | 392 |
| Leslie city | 31 | 13 | 16 | 2 | - | - | - | - | 331 |
| Plains CCD | 186 | 36 | 106 | 42 | 2 | - | - | - | 340 |
| Plains city | 59 | 19 | 22 | 16 | 2 | - | - | - | 363 |
| Talbot County | 355 | 131 | 190 | 32 | 2 | - | - | - | 307 |
| Junction City CCD | 70 | 32 | 36 | 2 | - | - | - | - | 275 |
| Geneva town | 8 | 2 | 6 | - | - | - | - | - | 275 |
| Junction City town | 7 | 3 | 4 | - | - | - | - | - | 263 |
| Talbotton CCD | 162 | 76 | 80 | 4 | 2 | - | - | - | 263 |
| Talbotton city | 105 | 46 | 55 | 4 | - | - | - | - | 269 |
| Woodland CCD | 123 | 23 | 74 | 26 | - | - | - | - | 370 |
| Manchester city (part) | 12 | 6 | 6 | - | - | - | - | - | 275 |
| Woodland city | 37 | 4 | 29 | 4 | - | - | - | - | 336 |
| Taliaferro County | 135 | 55 | 57 | 23 | - | - | - | - | 285 |
| Crawfordville CCD | 125 | 51 | 51 | 23 | - | - | - | - | 282 |
| Crawfordville city | 93 | 47 | 32 | 14 | - | - | - | - | 248 |
| Sharon CCD | 10 | 4 | 6 | - | - | - | - | - | 325 |
| Sharon city | 2 | - | 2 | - | - | - | - | - | 325 |
| Tattall County | 1 681 | 403 | 1 087 | 157 | 30 | - | - | 4 | 338 |
| Collins CCD | 225 | 57 | 144 | 20 | - | - | - | 4 | 332 |
| Cobbtown city | 34 | 7 | 21 | 6 | - | - | - | - | 325 |
| Collins city | 66 | 20 | 42 | 2 | - | - | - | 2 | 288 |
| Glennville CCD | 816 | 145 | 542 | 103 | 26 | - | - | - | 354 |
| Glennville city | 594 | 103 | 410 | 76 | 5 | - | - | - | 356 |
| Reidsville CCD | 640 | 201 | 401 | 34 | 4 | - | - | - | 315 |
| Manassas city | 4 | - | 4 | - | - | - | - | - | 400 |
| Reidsville city | 296 | 83 | 175 | 34 | 4 | - | - | - | 324 |
| Taylor County | 585 | 231 | 259 | 79 | 12 | 3 | - | 1 | 302 |
| Butler CCD | 348 | 128 | 167 | 40 | 9 | 3 | - | 1 | 306 |
| Butler city | 235 | 96 | 108 | 22 | 5 | 3 | - | 1 | 301 |
| Carsonville-Panhandle CCD | 29 | 11 | 18 | - | - | - | - | - | 279 |
| Reynolds CCD | 184 | 92 | 63 | 26 | 3 | - | - | - | 250 |
| Reynolds town | 101 | 44 | 43 | 11 | 3 | - | - | - | 277 |
| Rupert CCD | 24 | - | 11 | 13 | - | - | - | - | 508 |
| Telfair County | 717 | 252 | 364 | 77 | 16 | 8 | - | - | 311 |
| Jacksonville CCD | 27 | 17 | 10 | - | - | - | - | - | 221 |
| Jacksonville town | - | - | - | - | - | - | - | - | - |
| Lumber City CCD | 131 | 71 | 57 | 3 | - | - | - | - | 236 |
| Lumber City city | 126 | 71 | 52 | 3 | - | - | - | - | 230 |
| McRae-Helena CCD | 490 | 138 | 265 | 71 | 16 | - | - | - | 356 |
| Helena city (part) | 142 | 49 | 75 | 18 | - | - | - | - | 336 |
| McRae city | 273 | 82 | 152 | 29 | 10 | - | - | - | 360 |
| Scotland city (part) | 4 | 2 | 2 | - | - | - | - | - | 250 |
| Milan CCD | 69 | 26 | 32 | 3 | - | 8 | - | - | 305 |
| Milan town (part) | 34 | 10 | 21 | 3 | - | - | - | - | 300 |
| Terrell County | 1 120 | 403 | 576 | 99 | 35 | 7 | - | - | 314 |
| Bronwood CCD | 82 | 27 | 55 | - | - | - | - | - | 297 |
| Bronwood town | 57 | 33 | 34 | - | - | - | - | - | 268 |
| Dawson CCD | 939 | 321 | 497 | 86 | 35 | - | - | - | 319 |
| Dawson city | 761 | 248 | 436 | 64 | 13 | - | - | - | 315 |
| Parrott CCD | 20 | 5 | 7 | 8 | - | - | - | - | 425 |
| Parrott town | 9 | 5 | 4 | - | - | - | - | - | 245 |
| Sasser CCD | 79 | 50 | 17 | 5 | - | 7 | - | - | 228 |
| Sasser town | 23 | 3 | 9 | 5 | - | 6 | - | - | 425 |
| Thomas County | 4 242 | 677 | 1 967 | 1 289 | 217 | 77 | 5 | 10 | 446 |
| Boston CCD | 204 | 50 | 132 | 22 | - | - | - | - | 352 |
| Boston city | 151 | 42 | 92 | 17 | - | - | - | - | 335 |
| Coolidge CCD | 106 | 20 | 63 | 21 | - | 2 | - | - | 343 |
| Coolidge city | 47 | 12 | 28 | 5 | - | 2 | - | - | 298 |
| Meigs CCD | 145 | 44 | 82 | 16 | 3 | - | - | - | 318 |
| Meigs city (part) | 117 | 42 | 61 | 11 | 3 | - | - | - | 283 |
| Ochlocknee CCD | 210 | 17 | 111 | 76 | 6 | - | - | - | 444 |
| Ochlocknee town | 66 | 10 | 39 | 17 | - | - | - | - | 421 |
| Pavo-Barwick CCD | 82 | 20 | 59 | 3 | - | - | - | - | 292 |
| Barwick town (part) | 24 | 2 | 22 | - | - | - | - | - | 350 |

Table 29. **Gross Rent: 2000**—Con.

[Data based on a sample (except Tables 65-68). For information on confidentiality protection, coverage, sampling error, and nonsampling error, see Appendix G. For location of definitions, see "How to Use This Census Report"]

| State County County Subdivision Place | Specified renter-occupied housing units paying cash rent | Gross rent | | | | | | | | |
|--|---|--------------------|----------------------|----------------------|----------------------|--------------------------|--------------------------|--------------------|---------------------|-----|
| | | Less than \$250 | \$250 to \$499 | \$500 to \$749 | \$750 to \$999 | \$1,000 to \$1,499 | \$1,500 to \$1,999 | \$2,000 or more | Median (dollars) | |
| Thomas County—Con. | | | | | | | | | | |
| Pavo-Barwick CCD—Con. | | | | | | | | | | |
| Pavo city (part) | 19 | 2 | 15 | 2 | - | - | - | - | - | 292 |
| Thomasville CCD | 3 495 | 526 | 1 520 | 1 151 | 208 | 75 | 5 | 10 | | 463 |
| Thomasville city | 2 601 | 471 | 1 034 | 913 | 115 | 63 | 5 | - | | 461 |
| Tift County | 4 181 | 614 | 2 210 | 1 071 | 249 | 37 | - | - | | 431 |
| Brookfield CCD | 148 | 17 | 92 | 39 | - | - | - | - | | 408 |
| Chula CCD | 110 | 20 | 81 | 9 | - | - | - | - | | 372 |
| Oak Ridge CCD | 230 | 8 | 178 | 44 | - | - | - | - | | 418 |
| Omega CCD | 208 | 59 | 110 | 33 | 4 | 2 | - | - | | 339 |
| Omega city (part) | 128 | 43 | 51 | 30 | 2 | 2 | - | - | | 362 |
| Tifton CCD | 3 352 | 502 | 1 667 | 913 | 238 | 32 | - | - | | 439 |
| Phillipsburg CDP | 100 | 31 | 51 | 18 | - | - | - | - | | 368 |
| Tifton city | 2 626 | 396 | 1 291 | 728 | 189 | 22 | - | - | | 441 |
| Unionville CDP | 156 | 42 | 107 | - | 7 | - | - | - | | 400 |
| Ty Ty CCD | 133 | 8 | 82 | 33 | 7 | 3 | - | - | | 467 |
| Ty Ty city | 55 | 8 | 33 | 11 | - | 3 | - | - | | 405 |
| Toombs County | 3 020 | 515 | 1 732 | 664 | 69 | 7 | 33 | - | | 393 |
| Toombs Central CCD | 109 | 25 | 48 | 19 | 11 | - | 6 | - | | 405 |
| Vidalia-Lyons CCD | 2 911 | 490 | 1 684 | 645 | 58 | 7 | 27 | - | | 393 |
| Lyons city | 638 | 131 | 400 | 78 | 23 | - | 6 | - | | 333 |
| Santa Claus city | 22 | 1 | 17 | 3 | - | - | 1 | - | | 415 |
| Vidalia city (part) | 1 842 | 318 | 964 | 498 | 35 | 7 | 20 | - | | 414 |
| Towns County | 402 | 68 | 165 | 117 | 43 | 7 | 2 | - | | 435 |
| Hiwassee CCD | 227 | 39 | 95 | 60 | 26 | 7 | - | - | | 455 |
| Hiwassee town | 112 | 36 | 44 | 17 | 11 | 4 | - | - | | 369 |
| Macedonia CCD | 74 | 8 | 28 | 27 | 11 | - | - | - | | 558 |
| Young Harris CCD | 101 | 21 | 42 | 30 | 6 | - | 2 | - | | 386 |
| Young Harris city | 20 | - | 15 | 5 | - | - | - | - | | 338 |
| Treutlen County | 442 | 164 | 220 | 48 | 10 | - | - | - | | 309 |
| Gillis Springs CCD | 35 | 15 | 14 | 6 | - | - | - | - | | 316 |
| Soperton CCD | 407 | 149 | 206 | 42 | 10 | - | - | - | | 308 |
| Soperton city | 342 | 146 | 162 | 31 | 3 | - | - | - | | 280 |
| Troup County | 7 097 | 1 004 | 2 769 | 2 618 | 510 | 176 | 20 | - | | 482 |
| Abbotsford CCD | 47 | - | 23 | 7 | 17 | - | - | - | | 554 |
| Hillcrest CCD | 75 | - | 34 | 41 | - | - | - | - | | 563 |
| LaGrange city (part) | - | - | - | - | - | - | - | - | | - |
| Hogansville CCD | 438 | 84 | 174 | 150 | 15 | 15 | - | - | | 438 |
| Hogansville city | 311 | 68 | 134 | 94 | 15 | - | - | - | | 385 |
| LaGrange CCD | 5 813 | 767 | 2 197 | 2 223 | 450 | 156 | 20 | - | | 494 |
| LaGrange city (part) | 5 040 | 747 | 1 888 | 1 908 | 384 | 93 | 20 | - | | 487 |
| Oak Grove CCD | 113 | - | 41 | 52 | 20 | - | - | - | | 588 |
| West Point CCD | 611 | 153 | 300 | 145 | 8 | 5 | - | - | | 396 |
| West Point city (part) | 483 | 144 | 216 | 110 | 8 | 5 | - | - | | 377 |
| Turner County | 879 | 236 | 551 | 66 | 6 | 18 | - | 2 | | 347 |
| Ashburn-Sycamore CCD | 856 | 236 | 530 | 66 | 6 | 18 | - | - | | 346 |
| Ashburn city | 651 | 223 | 366 | 44 | - | 18 | - | - | | 314 |
| Sycamore city | 36 | 2 | 31 | 3 | - | - | - | - | | 381 |
| Rebecca CCD | 23 | - | 21 | - | - | - | - | 2 | | 361 |
| Rebecca city | 1 | - | 1 | - | - | - | - | - | | 325 |
| Twiggs County | 543 | 98 | 327 | 109 | - | 9 | - | - | | 390 |
| Twiggs North CCD | 339 | 55 | 224 | 60 | - | - | - | - | | 392 |
| Jeffersonville city | 138 | 38 | 70 | 30 | - | - | - | - | | 366 |
| Twiggs South CCD | 204 | 43 | 103 | 49 | - | 9 | - | - | | 383 |
| Allentown town (part) | - | - | - | - | - | - | - | - | | - |
| Danville town (part) | 27 | 8 | 14 | 5 | - | - | - | - | | 345 |
| Union County | 1 012 | 197 | 485 | 276 | 44 | 10 | - | - | | 389 |
| Blairsville CCD | 755 | 188 | 353 | 171 | 33 | 10 | - | - | | 373 |
| Blairsville city | 131 | 35 | 63 | 30 | - | 3 | - | - | | 368 |
| Ivylog CCD | 231 | 9 | 116 | 95 | 11 | - | - | - | | 474 |
| Suches CCD | 26 | - | 16 | 10 | - | - | - | - | | 479 |
| Upson County | 2 801 | 542 | 1 410 | 767 | 77 | 5 | - | - | | 414 |
| Gordon CCD | 63 | 18 | 32 | 13 | - | - | - | - | | 354 |
| Salem CDP | 19 | 13 | 6 | - | - | - | - | - | | 225 |
| Thomaston city (part) | - | - | - | - | - | - | - | - | | - |
| The Rock-Yatesville CCD | 86 | 15 | 43 | 28 | - | - | - | - | | 442 |
| Yatesville town | 13 | - | 11 | 2 | - | - | - | - | | 432 |
| Thomaston CCD | 2 521 | 497 | 1 264 | 687 | 73 | - | - | - | | 415 |
| Hannahs Mill CDP | 206 | 9 | 106 | 81 | 10 | - | - | - | | 471 |
| Lincoln Park CDP | 184 | 46 | 122 | 16 | - | - | - | - | | 301 |
| Thomaston city (part) | 1 794 | 423 | 848 | 477 | 46 | - | - | - | | 412 |
| Thurston CCD | 131 | 12 | 71 | 39 | 4 | 5 | - | - | | 425 |
| Sunset Village CDP | 51 | 6 | 20 | 16 | 4 | 5 | - | - | | 396 |
| Walker County | 4 458 | 510 | 2 404 | 1 274 | 245 | 23 | 2 | - | | 441 |
| Chattanooga Valley CCD | 736 | 1 | 341 | 300 | 86 | 8 | - | - | | 512 |
| Chattanooga Valley CDP | 215 | 1 | 100 | 114 | - | - | - | - | | 509 |
| Fairview CDP (part) | 156 | - | 108 | 33 | 7 | 8 | - | - | | 431 |
| Rossville city (part) | 20 | - | 20 | - | - | - | - | - | | 350 |
| Chickamauga CCD | 814 | 33 | 485 | 278 | 18 | - | - | - | | 453 |
| Chickamauga city | 281 | 15 | 141 | 111 | 14 | - | - | - | | 484 |
| Fairview CDP (part) | 49 | 11 | 28 | 10 | - | - | - | - | | 464 |
| Fort Oglethorpe city (part) | - | - | - | - | - | - | - | - | | - |
| Fairlyland CCD | 139 | 8 | 53 | 41 | 20 | 15 | 2 | - | | 530 |
| Lookout Mountain city | 86 | - | 20 | 29 | 20 | 15 | 2 | - | | 713 |
| Kensington CCD | 106 | 8 | 93 | 5 | - | - | - | - | | 382 |
| La Fayette CCD | 1 288 | 344 | 686 | 219 | 39 | - | - | - | | 375 |
| La Fayette city | 1 016 | 308 | 510 | 180 | 18 | - | - | - | | 375 |
| Rock Spring CCD | 140 | - | 102 | 26 | 12 | - | - | - | | 444 |
| Rossville-Beverly Hills CCD | 1 171 | 104 | 603 | 400 | 64 | - | - | - | | 462 |

Table 29. **Gross Rent: 2000**—Con.

[Data based on a sample (except Tables 65-68). For information on confidentiality protection, coverage, sampling error, and nonsampling error, see Appendix G. For location of definitions, see "How to Use This Census Report"]

| State County County Subdivision Place | Specified renter-occupied housing units paying cash rent | Gross rent | | | | | | | | Median (dollars) |
|--|---|--------------------|----------------------|----------------------|----------------------|--------------------------|--------------------------|--------------------|---|---------------------|
| | | Less than \$250 | \$250 to \$499 | \$500 to \$749 | \$750 to \$999 | \$1,000 to \$1,499 | \$1,500 to \$1,999 | \$2,000 or more | | |
| Walker County—Con. | | | | | | | | | | |
| Rossville-Beverly Hills CCD—Con. | | | | | | | | | | |
| Fairview CDP (part) | 259 | 7 | 101 | 104 | 47 | - | - | - | - | 529 |
| Fort Oglethorpe city (part) | 11 | - | - | - | 11 | - | - | - | - | 850 |
| Lakeview CDP (part) | 113 | 14 | 37 | 62 | - | - | - | - | - | 553 |
| Rossville city (part) | 597 | 72 | 369 | 150 | 6 | - | - | - | - | 426 |
| Villanow CCD | 64 | 12 | 41 | 5 | 6 | - | - | - | - | 450 |
| Walton County | 4 585 | 390 | 1 411 | 1 901 | 640 | 228 | 5 | 10 | | 558 |
| Campton CCD | 115 | - | 33 | 70 | 12 | - | - | - | - | 547 |
| Good Hope CCD | 137 | 13 | 33 | 73 | 18 | - | - | - | - | 539 |
| Good Hope town | 13 | - | - | 13 | - | - | - | - | - | 671 |
| Jersey CCD | 410 | 7 | 116 | 204 | 44 | 39 | - | - | - | 617 |
| Jersey town | 17 | - | 6 | 8 | 3 | - | - | - | - | 581 |
| Walnut Grove town | 64 | - | 14 | 30 | 6 | 14 | - | - | - | 597 |
| Loganville CCD | 880 | 15 | 142 | 330 | 235 | 143 | 5 | 10 | | 730 |
| Between town | 6 | - | - | 2 | 4 | - | - | - | - | 825 |
| Loganville city (part) | 453 | 10 | 67 | 158 | 132 | 81 | 5 | - | - | 743 |
| Monroe CCD | 2 622 | 310 | 961 | 1 037 | 272 | 42 | - | - | - | 508 |
| Monroe city | 2 332 | 302 | 829 | 941 | 218 | 42 | - | - | - | 507 |
| Social Circle CCD | 421 | 45 | 126 | 187 | 59 | 4 | - | - | - | 540 |
| Social Circle city (part) | 357 | 45 | 114 | 151 | 43 | 4 | - | - | - | 520 |
| Ware County | 3 451 | 530 | 1 898 | 718 | 178 | 127 | - | - | - | 401 |
| Dixie Union CCD | 38 | 20 | 11 | 7 | - | - | - | - | - | 243 |
| Manor CCD | 52 | 17 | 35 | - | - | - | - | - | - | 280 |
| Waresboro CCD | 259 | 39 | 144 | 17 | 18 | 41 | - | - | - | 401 |
| Waycross city (part) | 67 | 13 | 13 | - | - | 41 | - | - | - | 1 046 |
| Waycross CCD | 3 102 | 454 | 1 708 | 694 | 160 | 86 | - | - | - | 404 |
| Deenwood CDP | 123 | 6 | 93 | 24 | - | - | - | - | - | 422 |
| Sunnyside CDP | 117 | - | 66 | 43 | 8 | - | - | - | - | 485 |
| Waycross city (part) | 2 386 | 416 | 1 278 | 468 | 138 | 86 | - | - | - | 394 |
| Warren County | 474 | 152 | 254 | 60 | 6 | 2 | - | - | - | 317 |
| Camak CCD | 41 | 12 | 27 | - | - | 2 | - | - | - | 338 |
| Camak town | 22 | 3 | 19 | - | - | - | - | - | - | 325 |
| Norris CCD | 36 | 8 | 21 | 7 | - | - | - | - | - | 342 |
| Norwood CCD | 50 | 16 | 34 | - | - | - | - | - | - | 291 |
| Norwood city | 23 | 10 | 13 | - | - | - | - | - | - | 269 |
| Panhandle CCD | 21 | - | 15 | 6 | - | - | - | - | - | 472 |
| Warrenton CCD | 326 | 116 | 157 | 47 | 6 | - | - | - | - | 316 |
| Warrenton city | 321 | 114 | 154 | 47 | 6 | - | - | - | - | 316 |
| Washington County | 1 584 | 388 | 901 | 256 | 22 | - | 17 | - | - | 342 |
| Davisboro CCD | 80 | 26 | 50 | 4 | - | - | - | - | - | 297 |
| Davisboro city | 14 | 6 | 8 | - | - | - | - | - | - | 275 |
| Riddleville town | 16 | 5 | 11 | - | - | - | - | - | - | 369 |
| Deepstep CCD | 8 | - | 8 | - | - | - | - | - | - | 325 |
| Deepstep town | - | - | - | - | - | - | - | - | - | - |
| Harrison CCD | 49 | 5 | 36 | 3 | 5 | - | - | - | - | 444 |
| Harrison town | 47 | 5 | 36 | 3 | 3 | - | - | - | - | 431 |
| Sandersville CCD | 987 | 221 | 545 | 189 | 15 | - | 17 | - | - | 344 |
| Sandersville city (part) | 825 | 186 | 440 | 167 | 15 | - | 17 | - | - | 347 |
| Tennille city (part) | - | - | - | - | - | - | - | - | - | - |
| Tennille CCD | 408 | 120 | 233 | 53 | 2 | - | - | - | - | 333 |
| Oconee city | 3 | - | 3 | - | - | - | - | - | - | 325 |
| Sandersville city (part) | - | - | - | - | - | - | - | - | - | - |
| Tennille city (part) | 205 | 81 | 113 | 9 | 2 | - | - | - | - | 277 |
| Warthen CCD | 52 | 16 | 29 | 7 | - | - | - | - | - | 414 |
| Wayne County | 1 823 | 390 | 1 048 | 335 | 35 | 15 | - | - | - | 371 |
| Jesup CCD | 1 592 | 348 | 898 | 301 | 30 | 15 | - | - | - | 373 |
| Jesup city | 1 067 | 297 | 486 | 255 | 22 | 7 | - | - | - | 372 |
| Odum CCD | 121 | 26 | 83 | 12 | - | - | - | - | - | 346 |
| Odum town | 8 | 3 | 4 | 1 | - | - | - | - | - | 275 |
| Screven CCD | 110 | 16 | 67 | 22 | 5 | - | - | - | - | 383 |
| Screven city | 40 | 7 | 31 | 2 | - | - | - | - | - | 355 |
| Webster County | 126 | 47 | 72 | 4 | 3 | - | - | - | - | 282 |
| Preston CCD | 77 | 24 | 49 | 4 | - | - | - | - | - | 310 |
| Preston town (part) | 43 | 19 | 21 | 3 | - | - | - | - | - | 281 |
| Weston CCD | 49 | 23 | 23 | - | 3 | - | - | - | - | 256 |
| Preston town (part) | - | - | - | - | - | - | - | - | - | - |
| Weston town | 9 | 5 | 4 | - | - | - | - | - | - | 245 |
| Wheeler County | 342 | 172 | 124 | 32 | 14 | - | - | - | - | 249 |
| Alamo CCD | 172 | 72 | 72 | 18 | 10 | - | - | - | - | 300 |
| Alamo city | 124 | 55 | 57 | 12 | - | - | - | - | - | 275 |
| Helena city (part) | - | - | - | - | - | - | - | - | - | - |
| Scotland city (part) | - | - | - | - | - | - | - | - | - | - |
| Glenwood CCD | 170 | 100 | 52 | 14 | 4 | - | - | - | - | 206 |
| Glenwood city | 129 | 83 | 33 | 9 | 4 | - | - | - | - | 179 |
| White County | 1 302 | 112 | 430 | 626 | 115 | 17 | - | 2 | | 525 |
| Cleveland CCD | 884 | 75 | 220 | 489 | 94 | 6 | - | - | - | 541 |
| Cleveland city | 244 | 39 | 92 | 103 | 10 | - | - | - | - | 486 |
| Helen CCD | 178 | 20 | 73 | 61 | 11 | 11 | - | 2 | | 494 |
| Helen city | 101 | 13 | 47 | 34 | 7 | - | - | - | - | 485 |
| Mossy Creek CCD | 240 | 17 | 137 | 76 | 10 | - | - | - | - | 454 |
| Whitfield County | 8 825 | 642 | 4 135 | 3 314 | 458 | 136 | 94 | 46 | | 484 |
| Dalton CCD | 7 164 | 599 | 3 341 | 2 632 | 345 | 107 | 94 | 46 | | 477 |
| Dalton city (part) | 4 462 | 493 | 1 993 | 1 635 | 181 | 49 | 65 | 46 | | 468 |
| Varnell city (part) | 12 | - | 12 | - | - | - | - | - | - | 375 |
| North Whitfield CCD | 502 | 27 | 253 | 218 | 2 | 2 | - | - | - | 485 |
| Cohutta town | 36 | - | 31 | 5 | - | - | - | - | - | 414 |
| Varnell city (part) | 67 | 3 | 33 | 29 | 2 | - | - | - | - | 494 |

Table 29. **Gross Rent: 2000**—Con.

[Data based on a sample (except Tables 65-68). For information on confidentiality protection, coverage, sampling error, and nonsampling error, see Appendix G. For location of definitions, see "How to Use This Census Report"]

| State County County Subdivision Place | Specified renter-occupied housing units paying cash rent | Gross rent | | | | | | | | Median (dollars) |
|--|---|--------------------|----------------------|----------------------|----------------------|--------------------------|--------------------------|--------------------|---|---------------------|
| | | Less than \$250 | \$250 to \$499 | \$500 to \$749 | \$750 to \$999 | \$1,000 to \$1,499 | \$1,500 to \$1,999 | \$2,000 or more | | |
| Whitfield County—Con. | | | | | | | | | | |
| Westside CCD | 1 159 | 16 | 541 | 464 | 111 | 27 | - | - | - | 507 |
| Dalton city (part) | 430 | - | 123 | 228 | 64 | 15 | - | - | - | 550 |
| Tunnel Hill city | 73 | - | 46 | 20 | 7 | - | - | - | - | 463 |
| Wilcox County | 397 | 147 | 193 | 36 | 14 | 4 | 1 | 2 | 2 | 298 |
| Abbeville CCD | 121 | 32 | 62 | 24 | 1 | 2 | - | - | - | 373 |
| Abbeville city | 81 | 29 | 41 | 8 | 1 | 2 | - | - | - | 335 |
| Pineview CCD | 35 | 17 | 16 | 2 | - | - | - | - | - | 254 |
| Pineview town | 28 | 10 | 16 | 2 | - | - | - | - | - | 283 |
| Pitts CCD | 57 | 25 | 30 | - | - | 2 | - | - | - | 313 |
| Pitts city | 16 | 6 | 8 | - | - | 2 | - | - | - | 317 |
| Rochelle CCD | 184 | 73 | 85 | 10 | 13 | - | 1 | 2 | 2 | 276 |
| Rochelle city | 164 | 70 | 77 | 10 | 4 | - | 1 | 2 | 2 | 268 |
| Wilkes County | 820 | 179 | 458 | 175 | 8 | - | - | - | - | 359 |
| Rayle CCD | 82 | 6 | 67 | 9 | - | - | - | - | - | 422 |
| Rayle town | 6 | - | 6 | - | - | - | - | - | - | 450 |
| Tignall CCD | 117 | 40 | 58 | 19 | - | - | - | - | - | 337 |
| Tignall town | 76 | 31 | 38 | 7 | - | - | - | - | - | 300 |
| Washington-Metasville CCD | 621 | 133 | 333 | 147 | 8 | - | - | - | - | 356 |
| Washington city | 530 | 116 | 286 | 120 | 8 | - | - | - | - | 351 |
| Wilkinson County | 535 | 118 | 297 | 102 | 18 | - | - | - | - | 366 |
| Allentown CCD | 28 | 11 | 10 | 7 | - | - | - | - | - | 271 |
| Allentown town (part) | 8 | 3 | 3 | 2 | - | - | - | - | - | 367 |
| Danville town (part) | 5 | 3 | 2 | - | - | - | - | - | - | 142 |
| Gordon CCD | 244 | 51 | 118 | 62 | 13 | - | - | - | - | 391 |
| Gordon city | 152 | 38 | 56 | 48 | 10 | - | - | - | - | 440 |
| Ivey town | 58 | 6 | 35 | 14 | 3 | - | - | - | - | 400 |
| Irwinton CCD | 203 | 36 | 138 | 29 | - | - | - | - | - | 361 |
| Irwinton city | 43 | 6 | 33 | 4 | - | - | - | - | - | 303 |
| McIntyre town | 56 | 8 | 34 | 14 | - | - | - | - | - | 411 |
| Toombsboro CCD | 60 | 20 | 31 | 4 | 5 | - | - | - | - | 313 |
| Toombsboro town | 46 | 20 | 22 | 4 | - | - | - | - | - | 325 |
| Worth County | 1 641 | 450 | 800 | 342 | 24 | 25 | - | - | - | 367 |
| Bridgeboro CCD | 139 | 24 | 84 | 24 | 7 | - | - | - | - | 355 |
| Poulan CCD | 289 | 105 | 130 | 48 | 2 | 4 | - | - | - | 352 |
| Poulan city | 57 | 17 | 36 | 4 | - | - | - | - | - | 339 |
| Sumner town | 18 | - | 11 | 7 | - | - | - | - | - | 425 |
| Sylvester city (part) | 50 | 30 | 14 | 2 | 2 | 2 | - | - | - | 200 |
| Sylvester CCD | 1 094 | 278 | 529 | 256 | 10 | 21 | - | - | - | 378 |
| Sylvester city (part) | 833 | 220 | 374 | 218 | - | 21 | - | - | - | 381 |
| Warwick CCD | 119 | 43 | 57 | 14 | 5 | - | - | - | - | 335 |
| Warwick city | 29 | 21 | 6 | 2 | - | - | - | - | - | 227 |

Table 30. Gross Rent: 2000

[Data based on a sample (except Tables 65-68). For information on confidentiality protection, coverage, sampling error, and nonsampling error, see Appendix G. For location of definitions, see "How to Use This Census Report"]

| State County Place | Specified renter-occupied housing units paying cash rent | Gross rent | | | | | | | | Median (dollars) |
|----------------------------|---|--------------------|----------------------|----------------------|----------------------|--------------------------|--------------------------|--------------------|------------|---------------------|
| | | Less than \$250 | \$250 to \$499 | \$500 to \$749 | \$750 to \$999 | \$1,000 to \$1,499 | \$1,500 to \$1,999 | \$2,000 or more | | |
| The State | 905 913 | 84 279 | 231 100 | 301 088 | 200 611 | 75 550 | 9 708 | 3 577 | 613 | |
| COUNTY | | | | | | | | | | |
| Appling County | 1 048 | 224 | 664 | 129 | 31 | - | - | - | 351 | |
| Atkinson County | 519 | 206 | 261 | 40 | 2 | - | 8 | 2 | 288 | |
| Bacon County | 789 | 232 | 486 | 71 | - | - | - | - | 316 | |
| Baker County | 163 | 48 | 97 | 12 | 4 | 2 | - | - | 311 | |
| Baldwin County | 4 652 | 552 | 2 039 | 1 758 | 261 | 42 | - | - | 478 | |
| Banks County | 751 | 67 | 463 | 190 | 31 | - | - | - | 424 | |
| Barrow County | 3 587 | 276 | 876 | 1 700 | 599 | 133 | 3 | - | 583 | |
| Bartow County | 6 143 | 488 | 1 587 | 2 791 | 1 030 | 247 | - | - | 575 | |
| Ben Hill County | 1 873 | 397 | 1 016 | 422 | 25 | - | - | 13 | 371 | |
| Berrien County | 1 252 | 263 | 757 | 215 | 17 | - | - | - | 369 | |
| Bibb County | 23 251 | 3 246 | 9 505 | 8 289 | 1 774 | 405 | 24 | 8 | 474 | |
| Bleckley County | 870 | 168 | 535 | 156 | 11 | - | - | - | 373 | |
| Brantley County | 459 | 30 | 338 | 83 | 8 | - | - | - | 382 | |
| Brooks County | 1 091 | 276 | 653 | 109 | 41 | - | 12 | - | 353 | |
| Bryan County | 1 624 | 79 | 615 | 468 | 195 | 246 | 21 | - | 541 | |
| Bulloch County | 8 026 | 746 | 4 359 | 2 127 | 582 | 212 | - | - | 436 | |
| Burke County | 1 587 | 608 | 674 | 257 | 33 | - | - | 15 | 315 | |
| Butts County | 1 273 | 208 | 498 | 397 | 154 | 8 | 8 | - | 480 | |
| Calhoun County | 411 | 162 | 207 | 36 | 4 | - | 2 | - | 291 | |
| Camden County | 4 575 | 387 | 1 395 | 1 778 | 837 | 162 | 16 | - | 551 | |
| Candler County | 747 | 152 | 432 | 149 | - | 14 | - | - | 353 | |
| Carroll County | 8 366 | 549 | 3 841 | 2 991 | 736 | 229 | 20 | - | 488 | |
| Catoosa County | 4 206 | 299 | 2 021 | 1 549 | 255 | 73 | - | 9 | 482 | |
| Charlton County | 512 | 101 | 312 | 83 | 11 | 5 | - | - | 394 | |
| Chatham County | 33 688 | 3 002 | 8 741 | 13 637 | 6 227 | 1 489 | 379 | 213 | 589 | |
| Chattahoochee County | 607 | 48 | 185 | 296 | 78 | - | - | - | 581 | |
| Chattooga County | 1 944 | 358 | 1 238 | 273 | 55 | 20 | - | - | 380 | |
| Cherokee County | 7 259 | 213 | 992 | 2 492 | 2 199 | 1 171 | 169 | 23 | 740 | |
| Clarke County | 22 230 | 1 324 | 8 143 | 8 457 | 2 840 | 1 347 | 112 | 7 | 540 | |
| Clay County | 243 | 103 | 121 | 3 | 8 | 8 | - | - | 265 | |
| Clayton County | 31 777 | 821 | 2 557 | 16 686 | 10 151 | 1 456 | 61 | 45 | 699 | |
| Clinch County | 554 | 268 | 238 | 37 | 11 | - | - | - | 256 | |
| Cobb County | 70 836 | 1 484 | 3 172 | 22 238 | 30 319 | 11 983 | 1 312 | 328 | 806 | |
| Coffee County | 2 780 | 499 | 1 522 | 539 | 159 | 56 | 5 | - | 380 | |
| Colquitt County | 4 636 | 983 | 2 692 | 769 | 117 | 68 | - | 7 | 370 | |
| Columbia County | 5 221 | 163 | 1 296 | 1 940 | 986 | 611 | 165 | 60 | 620 | |
| Cook County | 1 233 | 175 | 745 | 262 | 34 | 14 | 3 | - | 404 | |
| Coweta County | 6 236 | 528 | 1 502 | 2 091 | 1 474 | 512 | 71 | 58 | 628 | |
| Crawford County | 572 | 71 | 355 | 129 | 15 | 2 | - | - | 420 | |
| Crisp County | 2 976 | 717 | 1 548 | 595 | 74 | 34 | - | 8 | 368 | |
| Dade County | 815 | 71 | 515 | 182 | 31 | 16 | - | - | 406 | |
| Dawson County | 916 | 13 | 143 | 389 | 267 | 80 | 24 | - | 685 | |
| Decatur County | 2 477 | 538 | 1 332 | 494 | 68 | 39 | 6 | - | 384 | |
| DeKalb County | 101 427 | 3 669 | 5 944 | 37 292 | 37 867 | 14 352 | 1 827 | 476 | 767 | |
| Dodge County | 1 542 | 482 | 822 | 194 | 23 | 21 | - | - | 321 | |
| Dooly County | 1 000 | 351 | 466 | 111 | 44 | 28 | - | - | 313 | |
| Dougherty County | 15 595 | 2 219 | 6 611 | 5 239 | 1 221 | 278 | 27 | - | 469 | |
| Douglas County | 7 758 | 256 | 981 | 2 960 | 2 682 | 832 | 20 | 27 | 731 | |
| Early County | 1 021 | 362 | 512 | 101 | 35 | - | 11 | - | 292 | |
| Echols County | 230 | 48 | 117 | 54 | 11 | - | - | - | 390 | |
| Effingham County | 1 923 | 169 | 791 | 671 | 248 | 44 | - | - | 500 | |
| Elbert County | 1 613 | 582 | 725 | 243 | 60 | 3 | - | - | 327 | |
| Emanuel County | 1 919 | 722 | 958 | 220 | 19 | - | - | - | 296 | |
| Evans County | 953 | 202 | 628 | 106 | 12 | 5 | - | - | 371 | |
| Fannin County | 1 117 | 227 | 613 | 257 | 8 | 12 | - | - | 391 | |
| Fayette County | 3 980 | 91 | 205 | 857 | 1 395 | 1 152 | 175 | 105 | 890 | |
| Floyd County | 10 330 | 1 290 | 4 392 | 3 813 | 507 | 178 | 130 | 20 | 476 | |
| Forsyth County | 3 538 | 174 | 651 | 1 233 | 855 | 519 | 97 | 9 | 683 | |
| Franklin County | 1 256 | 270 | 741 | 203 | 24 | 7 | - | 11 | 377 | |
| Fulton County | 150 568 | 15 302 | 23 103 | 44 179 | 41 361 | 21 338 | 3 610 | 1 675 | 709 | |
| Gilmer County | 1 651 | 159 | 739 | 616 | 130 | 7 | - | - | 482 | |
| Glascock County | 163 | 65 | 73 | 19 | 4 | 2 | - | - | 313 | |
| Glynn County | 8 664 | 785 | 3 160 | 2 870 | 1 321 | 414 | 66 | 48 | 533 | |
| Gordon County | 3 971 | 391 | 1 717 | 1 531 | 240 | 82 | 10 | - | 486 | |
| Grady County | 2 068 | 439 | 1 146 | 434 | 49 | - | - | - | 368 | |
| Greene County | 1 079 | 207 | 593 | 180 | 79 | - | - | 20 | 386 | |
| Gwinnett County | 54 325 | 742 | 1 867 | 15 391 | 26 542 | 9 044 | 632 | 107 | 824 | |
| Habersham County | 2 794 | 379 | 1 248 | 1 022 | 106 | 39 | - | - | 467 | |
| Hall County | 12 719 | 668 | 2 593 | 6 198 | 2 372 | 844 | 32 | 12 | 619 | |
| Hancock County | 555 | 226 | 245 | 81 | 3 | - | - | - | 277 | |
| Haralson County | 2 075 | 272 | 1 335 | 421 | 39 | 8 | - | - | 395 | |
| Harris County | 948 | 166 | 462 | 210 | 107 | 3 | - | - | 411 | |
| Hart County | 1 465 | 275 | 926 | 231 | 33 | - | - | - | 381 | |
| Heard County | 754 | 96 | 416 | 189 | 46 | 7 | - | - | 428 | |
| Henry County | 5 572 | 168 | 690 | 2 077 | 1 913 | 678 | 39 | 7 | 740 | |
| Houston County | 11 385 | 754 | 3 744 | 4 570 | 1 934 | 340 | 31 | 12 | 558 | |
| Inwin County | 689 | 199 | 353 | 94 | 37 | 6 | - | - | 343 | |
| Jackson County | 3 122 | 360 | 1 195 | 1 325 | 197 | 35 | - | 10 | 501 | |
| Jasper County | 696 | 140 | 295 | 204 | 44 | 6 | - | 7 | 442 | |
| Jeff Davis County | 901 | 147 | 623 | 114 | 12 | 5 | - | - | 368 | |
| Jefferson County | 1 470 | 472 | 875 | 123 | - | - | - | - | 300 | |
| Jenkins County | 678 | 205 | 399 | 74 | - | - | - | - | 327 | |
| Johnson County | 442 | 216 | 175 | 47 | 4 | - | - | - | 259 | |
| Jones County | 968 | 113 | 527 | 268 | 27 | 20 | 13 | - | 447 | |
| Lamar County | 1 338 | 218 | 622 | 428 | 49 | - | 10 | 11 | 441 | |
| Lanier County | 505 | 89 | 258 | 132 | 26 | - | - | - | 394 | |
| Laurens County | 4 302 | 937 | 2 253 | 972 | 101 | 39 | - | - | 392 | |
| Lee County | 1 552 | 108 | 448 | 749 | 182 | 65 | - | - | 587 | |

Table 30. **Gross Rent: 2000**—Con.

[Data based on a sample (except Tables 65-68). For information on confidentiality protection, coverage, sampling error, and nonsampling error, see Appendix G. For location of definitions, see "How to Use This Census Report"]

| State County Place | Specified renter-occupied housing units paying cash rent | Gross rent | | | | | | | | Median (dollars) |
|---------------------------------------|---|--------------------|----------------------|----------------------|----------------------|--------------------------|--------------------------|--------------------|---|---------------------|
| | | Less than \$250 | \$250 to \$499 | \$500 to \$749 | \$750 to \$999 | \$1,000 to \$1,499 | \$1,500 to \$1,999 | \$2,000 or more | | |
| COUNTY —Con. | | | | | | | | | | |
| Liberty County | 7 321 | 494 | 2 665 | 3 087 | 854 | 197 | 24 | - | - | 529 |
| Lincoln County | 471 | 118 | 238 | 78 | 37 | - | - | - | - | 377 |
| Long County | 1 059 | 44 | 631 | 347 | 10 | 25 | - | 2 | - | 456 |
| Lowndes County | 11 785 | 1 260 | 4 750 | 4 207 | 1 175 | 299 | 67 | 27 | - | 495 |
| Lumpkin County | 1 695 | 131 | 591 | 657 | 262 | 54 | - | - | - | 534 |
| McDuffie County | 1 951 | 412 | 1 077 | 379 | 66 | 17 | - | - | - | 389 |
| McIntosh County | 552 | 157 | 240 | 126 | 29 | - | - | - | - | 369 |
| Macon County | 1 057 | 315 | 627 | 106 | 5 | 4 | - | - | - | 331 |
| Madison County | 1 487 | 117 | 788 | 499 | 77 | 6 | - | - | - | 452 |
| Marion County | 438 | 140 | 196 | 72 | 19 | 9 | 2 | - | - | 317 |
| Meriwether County | 1 741 | 262 | 916 | 479 | 56 | 24 | - | 4 | - | 427 |
| Miller County | 392 | 136 | 194 | 52 | 5 | 5 | - | - | - | 317 |
| Mitchell County | 1 824 | 535 | 942 | 308 | 18 | 8 | 13 | - | - | 337 |
| Monroe County | 1 321 | 120 | 686 | 457 | 33 | 18 | 7 | - | - | 461 |
| Montgomery County | 517 | 122 | 328 | 59 | 8 | - | - | - | - | 323 |
| Morgan County | 908 | 72 | 418 | 332 | 70 | 16 | - | - | - | 470 |
| Murray County | 2 906 | 236 | 1 687 | 868 | 82 | 33 | - | - | - | 446 |
| Muscogee County | 27 946 | 3 295 | 10 679 | 10 670 | 2 555 | 590 | 95 | 62 | - | 500 |
| Newton County | 4 492 | 455 | 972 | 2 134 | 787 | 129 | 8 | 7 | - | 597 |
| Oconee County | 1 536 | 64 | 406 | 663 | 257 | 112 | 34 | - | - | 589 |
| Oglethorpe County | 610 | 99 | 272 | 216 | 13 | 10 | - | - | - | 457 |
| Paulding County | 3 193 | 159 | 699 | 1 413 | 690 | 220 | 12 | - | - | 628 |
| Peach County | 2 368 | 490 | 1 052 | 622 | 135 | 69 | - | - | - | 412 |
| Pickens County | 1 316 | 121 | 633 | 381 | 126 | 33 | 22 | - | - | 470 |
| Pierce County | 859 | 201 | 511 | 147 | - | - | - | - | - | 328 |
| Pike County | 676 | 102 | 267 | 216 | 55 | 36 | - | - | - | 470 |
| Polk County | 3 615 | 511 | 2 042 | 912 | 122 | 13 | 15 | - | - | 425 |
| Pulaski County | 762 | 181 | 371 | 152 | 51 | 7 | - | - | - | 369 |
| Putnam County | 1 299 | 288 | 709 | 256 | 31 | 15 | - | - | - | 355 |
| Quitman County | 153 | 51 | 84 | 18 | - | - | - | - | - | 323 |
| Rabun County | 913 | 164 | 409 | 273 | 55 | 12 | - | - | - | 439 |
| Randolph County | 734 | 366 | 260 | 95 | 11 | 2 | - | - | - | 251 |
| Richmond County | 29 187 | 3 958 | 10 322 | 11 682 | 2 646 | 550 | 29 | - | - | 505 |
| Rockdale County | 5 916 | 323 | 695 | 1 853 | 2 239 | 747 | 24 | 35 | - | 757 |
| Schley County | 237 | 68 | 129 | 37 | - | 1 | 2 | - | - | 358 |
| Screven County | 961 | 218 | 608 | 128 | 7 | - | - | - | - | 341 |
| Seminole County | 490 | 63 | 346 | 73 | 5 | - | 3 | - | - | 362 |
| Spalding County | 7 547 | 656 | 2 538 | 3 126 | 976 | 220 | 21 | 10 | - | 537 |
| Stephens County | 2 457 | 333 | 1 373 | 671 | 65 | 15 | - | - | - | 422 |
| Stewart County | 419 | 217 | 142 | 42 | 13 | 5 | - | - | - | 245 |
| Sumter County | 3 831 | 853 | 1 908 | 916 | 147 | 7 | - | - | - | 399 |
| Talbot County | 355 | 131 | 190 | 32 | 2 | - | - | - | - | 307 |
| Taliaferro County | 135 | 55 | 57 | 23 | - | - | - | - | - | 285 |
| Tattnall County | 1 681 | 403 | 1 087 | 157 | 30 | - | - | 4 | - | 338 |
| Taylor County | 585 | 231 | 259 | 79 | 12 | 3 | - | 1 | - | 302 |
| Telfair County | 717 | 252 | 364 | 77 | 16 | 8 | - | - | - | 311 |
| Terrell County | 1 120 | 403 | 576 | 99 | 35 | 7 | - | - | - | 314 |
| Thomas County | 4 242 | 677 | 1 967 | 1 289 | 217 | 77 | 5 | 10 | - | 446 |
| Tift County | 4 181 | 614 | 2 210 | 1 071 | 249 | 37 | - | - | - | 431 |
| Toombs County | 3 020 | 515 | 1 732 | 664 | 69 | 7 | 33 | - | - | 393 |
| Towns County | 402 | 68 | 165 | 117 | 43 | 7 | 2 | - | - | 435 |
| Treutlen County | 442 | 164 | 220 | 48 | 10 | - | - | - | - | 309 |
| Troup County | 7 097 | 1 004 | 2 769 | 2 618 | 510 | 176 | 20 | - | - | 482 |
| Turner County | 879 | 236 | 551 | 66 | 6 | 18 | - | 2 | - | 347 |
| Twiggs County | 543 | 98 | 327 | 109 | - | 9 | - | - | - | 390 |
| Union County | 1 012 | 197 | 485 | 276 | 44 | 10 | - | - | - | 389 |
| Upson County | 2 801 | 542 | 1 410 | 767 | 77 | 5 | - | - | - | 414 |
| Walker County | 4 458 | 510 | 2 404 | 1 274 | 245 | 23 | 2 | - | - | 441 |
| Walton County | 4 585 | 390 | 1 411 | 1 901 | 640 | 228 | 5 | 10 | - | 558 |
| Ware County | 3 451 | 530 | 1 898 | 718 | 178 | 127 | - | - | - | 401 |
| Warren County | 474 | 152 | 254 | 60 | 6 | 2 | - | - | - | 317 |
| Washington County | 1 584 | 388 | 901 | 256 | 22 | - | 17 | - | - | 342 |
| Wayne County | 1 823 | 390 | 1 048 | 335 | 35 | 15 | - | - | - | 371 |
| Webster County | 126 | 47 | 72 | 4 | 3 | - | - | - | - | 282 |
| Wheeler County | 342 | 172 | 124 | 32 | 14 | - | - | - | - | 249 |
| White County | 1 302 | 112 | 430 | 626 | 115 | 17 | - | 2 | - | 525 |
| Whitfield County | 8 825 | 642 | 4 135 | 3 314 | 458 | 136 | 94 | 46 | - | 484 |
| Wilcox County | 397 | 147 | 193 | 36 | 14 | 4 | 1 | 2 | - | 298 |
| Wilkes County | 820 | 179 | 458 | 175 | 8 | - | - | - | - | 359 |
| Wilkinson County | 535 | 118 | 297 | 102 | 18 | - | - | - | - | 366 |
| Worth County | 1 641 | 450 | 800 | 342 | 24 | 25 | - | - | - | 367 |
| PLACE | | | | | | | | | | |
| Abbeville city, Wilcox County | 81 | 29 | 41 | 8 | 1 | 2 | - | - | - | 335 |
| Acworth city, Cobb County | 1 317 | 99 | 149 | 564 | 374 | 122 | 9 | - | - | 676 |
| Adairsville city, Bartow County | 424 | 63 | 212 | 140 | 5 | 4 | - | - | - | 433 |
| Adel city, Cook County | 662 | 101 | 377 | 153 | 28 | 3 | - | - | - | 415 |
| Adrian city | 46 | 26 | 16 | 4 | - | - | - | - | - | 235 |
| Emanuel County (part) | 23 | 10 | 13 | - | - | - | - | - | - | 288 |
| Johnson County (part) | 23 | 16 | 3 | 4 | - | - | - | - | - | 169 |
| Ailey city, Montgomery County | 19 | - | 13 | 6 | - | - | - | - | - | 465 |
| Alamo city, Wheeler County | 124 | 55 | 57 | 12 | - | - | - | - | - | 275 |
| Alapaha town, Berrien County | 36 | 19 | 17 | - | - | - | - | - | - | 242 |
| Albany city, Dougherty County | 14 494 | 2 121 | 6 150 | 4 803 | 1 138 | 255 | 27 | - | - | 466 |
| Aldora town, Lamar County | 50 | - | 42 | 8 | - | - | - | - | - | 414 |
| Allenhurst town, Liberty County | 118 | 3 | 55 | 39 | 21 | - | - | - | - | 506 |

Table 30. **Gross Rent: 2000**—Con.

[Data based on a sample (except Tables 65-68). For information on confidentiality protection, coverage, sampling error, and nonsampling error, see Appendix G. For location of definitions, see "How to Use This Census Report"]

| State County Place | Specified renter-occupied housing units paying cash rent | Gross rent | | | | | | | | Median (dollars) |
|---|---|--------------------|----------------------|----------------------|----------------------|--------------------------|--------------------------|--------------------|---|---------------------|
| | | Less than \$250 | \$250 to \$499 | \$500 to \$749 | \$750 to \$999 | \$1,000 to \$1,499 | \$1,500 to \$1,999 | \$2,000 or more | | |
| PLACE—Con. | | | | | | | | | | |
| Allentown town | 8 | 3 | 3 | 2 | - | - | - | - | - | 367 |
| Bleckley County (part) | - | - | - | - | - | - | - | - | - | - |
| Laurens County (part) | - | - | - | - | - | - | - | - | - | - |
| Twiggs County (part) | - | - | - | - | - | - | - | - | - | - |
| Wilkinson County (part) | 8 | 3 | 3 | 2 | - | - | - | - | - | 367 |
| Alma city, Bacon County | 509 | 188 | 287 | 34 | - | - | - | - | - | 290 |
| Alpharetta city, Fulton County | 5 401 | 127 | 102 | 379 | 3 303 | 1 371 | 79 | 40 | - | 908 |
| Alston town, Montgomery County | 6 | - | 6 | - | - | - | - | - | - | 300 |
| Alto town | 98 | 11 | 59 | 28 | - | - | - | - | - | 439 |
| Banks County (part) | 49 | - | 42 | 7 | - | - | - | - | - | 441 |
| Habersham County (part) | 49 | 11 | 17 | 21 | - | - | - | - | - | 431 |
| Ambrose city, Coffee County | 29 | 13 | 16 | - | - | - | - | - | - | 304 |
| Americus city, Sumter County | 2 941 | 654 | 1 414 | 756 | 110 | 7 | - | - | - | 405 |
| Andersonville city, Sumter County | 18 | 7 | 9 | 2 | - | - | - | - | - | 283 |
| Arabi town, Crisp County | 13 | 2 | 9 | 2 | - | - | - | - | - | 332 |
| Aragon city, Polk County | 117 | 12 | 61 | 40 | 2 | 2 | - | - | - | 464 |
| Arcade city, Jackson County | 72 | 3 | 22 | 38 | 9 | - | - | - | - | 531 |
| Argyle town, Clinch County | 6 | - | 6 | - | - | - | - | - | - | 375 |
| Arlington city | 146 | 65 | 67 | 13 | 1 | - | - | - | - | 265 |
| Calhoun County (part) | 118 | 53 | 52 | 13 | - | - | - | - | - | 265 |
| Early County (part) | 28 | 12 | 15 | - | 1 | - | - | - | - | 267 |
| Arnoldsville city, Oglethorpe County | 11 | - | 9 | 2 | - | - | - | - | - | 442 |
| Ashburn city, Turner County | 651 | 223 | 366 | 44 | - | 18 | - | - | - | 314 |
| Athens-Clarke County, Clarke County | 22 230 | 1 324 | 8 143 | 8 457 | 2 840 | 1 347 | 112 | 7 | - | 540 |
| Athens-Clarke County (balance) | 22 149 | 1 319 | 8 122 | 8 420 | 2 822 | 1 347 | 112 | 7 | - | 540 |
| Bogart town (part) | 10 | - | 2 | - | 8 | - | - | - | - | 775 |
| Winterville city | 71 | 5 | 19 | 37 | 10 | - | - | - | - | 575 |
| Athens-Clarke County (balance), Clarke County .. | 22 149 | 1 319 | 8 122 | 8 420 | 2 822 | 1 347 | 112 | 7 | - | 540 |
| Atlanta city | 92 210 | 14 032 | 19 083 | 28 338 | 16 914 | 10 490 | 2 304 | 1 049 | - | 606 |
| DeKalb County (part) | 5 112 | 677 | 947 | 1 842 | 1 127 | 401 | 60 | 58 | - | 619 |
| Fulton County (part) | 87 098 | 13 355 | 18 136 | 26 496 | 15 787 | 10 089 | 2 244 | 991 | - | 605 |
| Attapulgus city, Decatur County | 37 | 3 | 27 | 5 | - | 2 | - | - | - | 369 |
| Auburn city | 412 | - | 72 | 270 | 56 | 14 | - | - | - | 663 |
| Barrow County (part) | 412 | - | 72 | 270 | 56 | 14 | - | - | - | 663 |
| Gwinnett County (part) | - | - | - | - | - | - | - | - | - | - |
| Augusta-Richmond County, Richmond County ... | 29 187 | 3 958 | 10 322 | 11 682 | 2 646 | 550 | 29 | - | - | 505 |
| Augusta-Richmond County (balance) | 28 901 | 3 950 | 10 162 | 11 594 | 2 625 | 541 | 29 | - | - | 506 |
| Blythe city (part) | 48 | - | 32 | 12 | 4 | - | - | - | - | 456 |
| Hephzibah city | 238 | 8 | 128 | 76 | 17 | 9 | - | - | - | 453 |
| Augusta-Richmond County (balance), Richmond County | 28 901 | 3 950 | 10 162 | 11 594 | 2 625 | 541 | 29 | - | - | 506 |
| Austell city | 634 | 19 | 91 | 435 | 76 | 13 | - | - | - | 601 |
| Cobb County (part) | 580 | 19 | 80 | 392 | 76 | 13 | - | - | - | 619 |
| Douglas County (part) | 54 | - | 11 | 43 | - | - | - | - | - | 523 |
| Avalon town, Stephens County | 24 | 11 | 9 | 4 | - | - | - | - | - | 375 |
| Avera city, Jefferson County | 16 | - | 13 | 3 | - | - | - | - | - | 375 |
| Avondale Estates city, DeKalb County | 72 | - | 14 | 36 | 22 | - | - | - | - | 715 |
| Baconton city, Mitchell County | 57 | 13 | 37 | 5 | 2 | - | - | - | - | 335 |
| Bainbridge city, Decatur County | 1 622 | 441 | 778 | 345 | 36 | 16 | 6 | - | - | 366 |
| Baldwin city | 339 | 13 | 184 | 131 | 11 | - | - | - | - | 475 |
| Banks County (part) | 46 | - | 27 | 19 | - | - | - | - | - | 436 |
| Habersham County (part) | 293 | 13 | 157 | 112 | 11 | - | - | - | - | 479 |
| Ball Ground city, Cherokee County | 59 | 15 | 15 | 25 | 4 | - | - | - | - | 388 |
| Barnesville city, Lamar County | 905 | 194 | 394 | 272 | 24 | - | 10 | 11 | - | 430 |
| Bartow town, Jefferson County | 17 | 14 | 2 | 1 | - | - | - | - | - | 175 |
| Barwick town | 28 | 2 | 26 | - | - | - | - | - | - | 333 |
| Brooks County (part) | 4 | - | 4 | - | - | - | - | - | - | 325 |
| Thomas County (part) | 24 | 2 | 22 | - | - | - | - | - | - | 350 |
| Baxley city, Appling County | 529 | 118 | 300 | 90 | 21 | - | - | - | - | 374 |
| Bellville city, Evans County | 9 | - | 7 | 2 | - | - | - | - | - | 388 |
| Belvedere Park CDP, DeKalb County | 2 530 | 43 | 223 | 1 432 | 677 | 140 | 15 | - | - | 684 |
| Berkeley Lake city, Gwinnett County | 28 | - | - | 4 | 9 | 8 | 4 | 3 | - | 1 042 |
| Berlin town, Colquitt County | 18 | - | 8 | 8 | - | 2 | - | - | - | 513 |
| Bethlehem town, Barrow County | 44 | - | 9 | 23 | 9 | 3 | - | - | - | 622 |
| Between town, Walton County | 6 | - | - | 2 | 4 | - | - | - | - | 825 |
| Bibb City town, Muscogee County | 111 | 4 | 66 | 37 | - | 4 | - | - | - | 464 |
| Bishop town, Oconee County | 12 | - | 3 | 9 | - | - | - | - | - | 557 |
| Blackshear city, Pierce County | 433 | 155 | 159 | 119 | - | - | - | - | - | 323 |
| Blacksville CDP, Henry County | - | - | - | - | - | - | - | - | - | - |
| Blairsville city, Union County | 131 | 35 | 63 | 30 | 3 | - | - | - | - | 368 |
| Blakely city, Early County | 702 | 251 | 351 | 84 | 10 | - | 6 | - | - | 296 |
| Bloomington city, Chatham County | 197 | - | 95 | 70 | 32 | - | - | - | - | 510 |
| Blue Ridge city, Fannin County | 238 | 46 | 130 | 59 | 3 | - | - | - | - | 390 |
| Bluffton town, Clay County | 5 | - | 5 | - | - | - | - | - | - | 292 |
| Blythe city | 48 | - | 32 | 12 | 4 | - | - | - | - | 456 |
| Burke County (part) | - | - | - | - | - | - | - | - | - | - |
| Richmond County (part) | 48 | - | 32 | 12 | 4 | - | - | - | - | 456 |

Table 30. **Gross Rent: 2000**—Con.

[Data based on a sample (except Tables 65-68). For information on confidentiality protection, coverage, sampling error, and nonsampling error, see Appendix G. For location of definitions, see "How to Use This Census Report"]

| State County Place | Specified renter-occupied housing units paying cash rent | Gross rent | | | | | | | | Median (dollars) |
|---|---|--------------------|----------------------|----------------------|----------------------|--------------------------|--------------------------|--------------------|---|---------------------|
| | | Less than \$250 | \$250 to \$499 | \$500 to \$749 | \$750 to \$999 | \$1,000 to \$1,499 | \$1,500 to \$1,999 | \$2,000 or more | | |
| PLACE —Con. | | | | | | | | | | |
| Bogart town | 114 | 2 | 29 | 57 | 15 | 11 | - | - | - | 607 |
| Clarke County (part) | 10 | - | 2 | - | 8 | - | - | - | - | 775 |
| Oconee County (part) | 104 | 2 | 27 | 57 | 7 | 11 | - | - | - | 591 |
| Bonanza CDP, Clayton County | 108 | - | - | 53 | 44 | 11 | - | - | - | 754 |
| Boston city, Thomas County | 151 | 42 | 92 | 17 | - | - | - | - | - | 335 |
| Bostwick town, Morgan County | 25 | - | 3 | 22 | - | - | - | - | - | 645 |
| Bowdon city, Carroll County | 320 | 31 | 206 | 77 | 4 | 2 | - | - | - | 399 |
| Bowersville town, Hart County | 15 | 3 | 10 | 2 | - | - | - | - | - | 388 |
| Bowman city, Elbert County | 95 | 39 | 37 | 16 | - | 3 | - | - | - | 346 |
| Braselton town | 34 | 10 | 5 | 13 | 4 | 2 | - | - | - | 633 |
| Barrow County (part) | 2 | - | - | - | - | 2 | - | - | - | 1 375 |
| Gwinnett County (part) | - | - | - | - | - | - | - | - | - | - |
| Hall County (part) | - | - | - | - | - | - | - | - | - | - |
| Jackson County (part) | 32 | 10 | 5 | 13 | 4 | - | - | - | - | 617 |
| Braswell city | 5 | 3 | - | 2 | - | - | - | - | - | 192 |
| Paulding County (part) | 3 | 3 | - | - | - | - | - | - | - | 175 |
| Polk County (part) | 2 | - | - | 2 | - | - | - | - | - | 625 |
| Bremen city | 612 | 69 | 403 | 124 | 16 | - | - | - | - | 383 |
| Carroll County (part) | - | - | - | - | - | - | - | - | - | - |
| Haralson County (part) | 612 | 69 | 403 | 124 | 16 | - | - | - | - | 383 |
| Brinson town, Decatur County | 7 | - | 7 | - | - | - | - | - | - | 325 |
| Bronwood town, Terrell County | 57 | 23 | 34 | - | - | - | - | - | - | 268 |
| Brooklet town, Bulloch County | 137 | 32 | 82 | 23 | - | - | - | - | - | 365 |
| Brooks town, Fayette County | 11 | - | 2 | 7 | - | 2 | - | - | - | 606 |
| Broxton city, Coffee County | 102 | 31 | 55 | 15 | 1 | - | - | - | - | 339 |
| Brunswick city, Glynn County | 3 070 | 458 | 1 514 | 856 | 203 | 39 | - | - | - | 434 |
| Buchanan city, Haralson County | 131 | 39 | 65 | 18 | 9 | - | - | - | - | 338 |
| Buckhead town, Morgan County | 20 | - | 7 | 6 | 4 | 3 | - | - | - | 638 |
| Buena Vista city, Marion County | 262 | 110 | 116 | 23 | 8 | 3 | 2 | - | - | 282 |
| Buford city | 1 402 | 80 | 296 | 733 | 210 | 72 | 11 | - | - | 610 |
| Gwinnett County (part) | 1 397 | 80 | 296 | 728 | 210 | 72 | 11 | - | - | 609 |
| Hall County (part) | 5 | - | - | 5 | - | - | - | - | - | 675 |
| Butler city, Taylor County | 235 | 96 | 108 | 22 | 5 | 3 | - | 1 | - | 301 |
| Byromville town, Dooly County | 27 | - | 22 | 2 | 3 | - | - | - | - | 325 |
| Byron city, Peach County | 281 | 41 | 76 | 120 | 38 | 6 | - | - | - | 561 |
| Cadwell town, Laurens County | 40 | 4 | 29 | 6 | 1 | - | - | - | - | 325 |
| Cairo city, Grady County | 1 235 | 300 | 626 | 262 | 47 | - | - | - | - | 354 |
| Calhoun city, Gordon County | 1 989 | 286 | 741 | 819 | 82 | 51 | 10 | - | - | 491 |
| Camak town, Warren County | 22 | 3 | 19 | - | - | - | - | - | - | 325 |
| Camilla city, Mitchell County | 742 | 208 | 371 | 139 | 16 | 8 | - | - | - | 348 |
| Candler-McAfee CDP, DeKalb County | 3 004 | 78 | 362 | 1 688 | 598 | 250 | 21 | 7 | - | 651 |
| Canon city | 71 | 6 | 59 | 6 | - | - | - | - | - | 335 |
| Franklin County (part) | 63 | 6 | 51 | 6 | - | - | - | - | - | 323 |
| Hart County (part) | 8 | - | 8 | - | - | - | - | - | - | 375 |
| Canton city, Cherokee County | 1 286 | 91 | 309 | 533 | 298 | 55 | - | - | - | 579 |
| Carl town, Barrow County | 9 | - | 6 | - | - | - | 3 | - | - | 488 |
| Carlton city, Madison County | 12 | 2 | 10 | - | - | - | - | - | - | 400 |
| Carnesville city, Franklin County | 42 | 18 | 17 | 7 | - | - | - | - | - | 275 |
| Carrollton city, Carroll County | 4 092 | 323 | 2 055 | 1 436 | 187 | 85 | 6 | - | - | 458 |
| Cartersville city, Bartow County | 2 269 | 245 | 495 | 1 111 | 312 | 106 | - | - | - | 574 |
| Cave Spring city, Floyd County | 106 | 41 | 44 | 21 | - | - | - | - | - | 330 |
| Cecil town, Cook County | 23 | 2 | 17 | 2 | 2 | - | - | - | - | 338 |
| Cedartown city, Polk County | 1 553 | 318 | 820 | 363 | 41 | 11 | - | - | - | 396 |
| Centerville city, Houston County | 367 | 7 | 96 | 194 | 57 | 13 | - | - | - | 577 |
| Centralhatchee town, Heard County | 23 | - | 12 | 11 | - | - | - | - | - | 488 |
| Chamblee city, DeKalb County | 1 752 | 6 | 71 | 918 | 624 | 118 | 15 | - | - | 731 |
| Chatsworth city, Murray County | 559 | 110 | 291 | 127 | 31 | - | - | - | - | 400 |
| Chattanooga Valley CDP, Walker County | 215 | 1 | 100 | 114 | - | - | - | - | - | 509 |
| Chauncey town, Dodge County | 19 | 5 | 12 | 2 | - | - | - | - | - | 306 |
| Chester town, Dodge County | 28 | 10 | 15 | 3 | - | - | - | - | - | 283 |
| Chickamauga city, Walker County | 281 | 15 | 141 | 111 | 14 | - | - | - | - | 484 |
| Clarksville city, Habersham County | 253 | 95 | 58 | 81 | 19 | - | - | - | - | 402 |
| Clarkston city, DeKalb County | 1 859 | - | 68 | 810 | 885 | 87 | 9 | - | - | 759 |
| Claxton city, Evans County | 412 | 135 | 223 | 44 | 5 | 5 | - | - | - | 365 |
| Clayton city, Rabun County | 281 | 53 | 139 | 75 | 14 | - | - | - | - | 454 |
| Clermont town, Hall County | 44 | - | 19 | 12 | 13 | - | - | - | - | 550 |
| Cleveland city, White County | 244 | 39 | 92 | 103 | 10 | - | - | - | - | 486 |
| Climax city, Decatur County | 9 | 7 | 2 | - | - | - | - | - | - | 219 |
| Cobbtown city, Tattall County | 34 | 7 | 21 | 6 | - | - | - | - | - | 325 |
| Cochran city, Bleckley County | 539 | 141 | 299 | 99 | - | - | - | - | - | 329 |
| Cohutta town, Whitfield County | 36 | - | 31 | 5 | - | - | - | - | - | 414 |
| Colbert city, Madison County | 46 | 16 | 20 | 10 | - | - | - | - | - | 330 |
| Coleman city, Randolph County | 4 | - | 3 | 1 | - | - | - | - | - | 383 |
| College Park city | 6 165 | 259 | 885 | 3 707 | 1 154 | 160 | - | - | - | 651 |
| Clayton County (part) | 401 | 9 | 10 | 250 | 132 | - | - | - | - | 725 |
| Fulton County (part) | 5 764 | 250 | 875 | 3 457 | 1 022 | 160 | - | - | - | 640 |
| Collins city, Tattall County | 66 | 20 | 42 | 2 | - | - | - | 2 | - | 288 |
| Colquitt city, Miller County | 223 | 91 | 115 | 7 | 5 | 5 | - | - | - | 283 |
| Columbus city, Muscogee County | 27 946 | 3 295 | 10 679 | 10 670 | 2 555 | 590 | 95 | 62 | - | 500 |
| Bibb City town | 111 | 4 | 66 | 37 | - | 4 | - | - | - | 464 |
| Columbus city (balance) | 27 835 | 3 291 | 10 613 | 10 633 | 2 555 | 586 | 95 | 62 | - | 500 |

Table 30. **Gross Rent: 2000**—Con.

[Data based on a sample (except Tables 65-68). For information on confidentiality protection, coverage, sampling error, and nonsampling error, see Appendix G. For location of definitions, see "How to Use This Census Report"]

| State County Place | Specified renter-occupied housing units paying cash rent | Gross rent | | | | | | | |
|--|---|--------------------|----------------------|----------------------|----------------------|--------------------------|--------------------------|--------------------|---------------------|
| | | Less than \$250 | \$250 to \$499 | \$500 to \$749 | \$750 to \$999 | \$1,000 to \$1,499 | \$1,500 to \$1,999 | \$2,000 or more | Median (dollars) |
| PLACE—Con. | | | | | | | | | |
| Columbus city (balance), Muscogee County | 27 835 | 3 291 | 10 613 | 10 633 | 2 555 | 586 | 95 | 62 | 500 |
| Comer city, Madison County | 84 | 36 | 26 | 14 | 4 | 4 | - | - | 288 |
| Commerce city, Jackson County | 602 | 51 | 201 | 309 | 36 | 5 | - | - | 528 |
| Concord town, Pike County | 28 | 8 | 13 | 2 | 3 | 2 | - | - | 388 |
| Conley CDP, Clayton County | 854 | 57 | 241 | 339 | 190 | 27 | - | - | 603 |
| Conyers city, Rockdale County | 2 440 | 208 | 326 | 926 | 809 | 158 | 13 | - | 713 |
| Coolidge city, Thomas County | 47 | 12 | 28 | 5 | - | 2 | - | - | 298 |
| Cordele city, Crisp County | 2 255 | 642 | 1 105 | 423 | 51 | 34 | - | - | 355 |
| Corinth town | 21 | - | 10 | 8 | 3 | - | - | - | 508 |
| Coveta County (part) | 4 | - | 4 | - | - | - | - | - | 425 |
| Heard County (part) | 17 | - | 6 | 8 | 3 | - | - | - | 542 |
| Cornelia city, Habersham County | 577 | 114 | 250 | 175 | 15 | 23 | - | - | 455 |
| Country Club Estates CDP, Glynn County | 1 559 | 162 | 384 | 722 | 266 | 25 | - | - | 579 |
| Covington city, Newton County | 2 004 | 417 | 531 | 717 | 269 | 63 | - | 7 | 519 |
| Crawford city, Oglethorpe County | 130 | 45 | 59 | 24 | 2 | - | - | - | 315 |
| Crawfordville city, Taliaferro County | 93 | 47 | 32 | 14 | - | - | - | - | 248 |
| Culloden city, Monroe County | 17 | 6 | 7 | 2 | - | 2 | - | - | 281 |
| Cumming city, Forsyth County | 743 | 93 | 185 | 290 | 132 | 43 | - | - | 602 |
| Cusseta city, Chattahoochee County | 168 | 17 | 111 | 38 | 2 | - | - | - | 400 |
| Cuthbert city, Randolph County | 508 | 289 | 154 | 65 | - | - | - | - | 223 |
| Dacula city, Gwinnett County | 96 | 5 | 14 | 57 | 15 | 5 | - | - | 639 |
| Dahlonega city, Lumpkin County | 627 | 81 | 230 | 206 | 96 | 14 | - | - | 503 |
| Daisy city, Evans County | 3 | - | 3 | - | - | - | - | - | 363 |
| Dallas city, Paulding County | 944 | 64 | 321 | 456 | 62 | 41 | - | - | 555 |
| Dalton city, Whitfield County | 4 892 | 493 | 2 116 | 1 863 | 245 | 64 | 65 | 46 | 484 |
| Damascus town, Early County | 19 | 9 | 4 | 6 | - | - | - | - | 308 |
| Danielsville city, Madison County | 48 | 13 | 15 | 12 | 8 | - | - | - | 460 |
| Danville town | 32 | 11 | 16 | 5 | - | - | - | - | 320 |
| Twiggs County (part) | 27 | 8 | 14 | 5 | - | - | - | - | 345 |
| Wilkinson County (part) | 5 | 3 | 2 | - | - | - | - | - | 142 |
| Darien city, McIntosh County | 179 | 37 | 80 | 52 | 10 | - | - | - | 418 |
| Dasher town, Lowndes County | 47 | - | 32 | 12 | 3 | - | - | - | 465 |
| Davisboro city, Washington County | 14 | 6 | 8 | - | - | - | - | - | 275 |
| Dawson city, Terrell County | 761 | 248 | 436 | 64 | 13 | - | - | - | 315 |
| Dawsonville city, Dawson County | 91 | 7 | 26 | 35 | 23 | - | - | - | 655 |
| Dearing town, McDuffie County | 44 | 3 | 31 | 5 | 3 | 2 | - | - | 441 |
| Decatur city, DeKalb County | 3 181 | 509 | 732 | 941 | 713 | 227 | 51 | 8 | 597 |
| Deenwood CDP, Ware County | 123 | 6 | 93 | 24 | - | - | - | - | 422 |
| Deepstep town, Washington County | - | - | - | - | - | - | - | - | - |
| Demorest city, Habersham County | 191 | 28 | 99 | 52 | 9 | 3 | - | - | 423 |
| Denton city, Jeff Davis County | 2 | - | - | 2 | - | - | - | - | 525 |
| De Soto city, Sumter County | 9 | - | 9 | - | - | - | - | - | 392 |
| Dexter town, Laurens County | 20 | 4 | 9 | 7 | - | - | - | - | 442 |
| Dillard city, Rabun County | 11 | 2 | 4 | 5 | - | - | - | - | 444 |
| Dock Junction CDP, Glynn County | 900 | 82 | 459 | 273 | 59 | 27 | - | - | 467 |
| Doerun city, Colquitt County | 120 | 66 | 50 | 2 | 2 | - | - | - | 230 |
| Donalsonville city, Seminole County | 246 | 50 | 156 | 35 | 5 | - | - | - | 351 |
| Dooling town, Dooly County | 14 | - | 11 | 3 | - | - | - | - | 321 |
| Doraville city, DeKalb County | 1 460 | 14 | 110 | 613 | 555 | 124 | 44 | - | 748 |
| Douglas city, Coffee County | 1 470 | 275 | 675 | 340 | 127 | 48 | 5 | - | 400 |
| Douglasville city, Douglas County | 3 021 | 201 | 319 | 1 182 | 983 | 336 | - | - | 713 |
| Druid Hills CDP, DeKalb County | 1 987 | 53 | 140 | 459 | 769 | 419 | 128 | 19 | 858 |
| Dublin city, Laurens County | 2 600 | 684 | 1 238 | 582 | 72 | 24 | - | - | 371 |
| Dudley city, Laurens County | 32 | 9 | 21 | 2 | - | - | - | - | 289 |
| Duluth city, Gwinnett County | 3 621 | 18 | 191 | 480 | 1 916 | 924 | 65 | 27 | 877 |
| Dunwoody CDP, DeKalb County | 4 503 | 222 | 15 | 251 | 1 979 | 1 758 | 342 | 136 | 998 |
| Du Pont town, Clinch County | 13 | 7 | 4 | 2 | - | - | - | - | 194 |
| East Dublin city, Laurens County | 346 | 84 | 161 | 95 | 6 | - | - | - | 403 |
| East Ellijay city, Gilmer County | 121 | 15 | 58 | 36 | 12 | - | - | - | 399 |
| East Griffin CDP, Spalding County | 254 | 6 | 111 | 112 | 20 | 5 | - | - | 510 |
| Eastman city, Dodge County | 891 | 344 | 400 | 114 | 23 | 10 | - | - | 308 |
| East Newnan CDP, Coweta County | 159 | - | 60 | 63 | 29 | 7 | - | - | 528 |
| East Point city, Fulton County | 7 811 | 495 | 1 747 | 3 824 | 1 356 | 347 | 42 | - | 595 |
| Eatonton city, Putnam County | 803 | 258 | 453 | 92 | - | - | - | - | 315 |
| Edge Hill city, Glascock County | 2 | - | 2 | - | - | - | - | - | 475 |
| Edison city, Calhoun County | 164 | 86 | 59 | 13 | - | 4 | 2 | - | 243 |
| Elberton city, Elbert County | 779 | 311 | 326 | 103 | 39 | - | - | - | 322 |
| Ellaville city, Schley County | 202 | 56 | 115 | 28 | - | 1 | 2 | - | 354 |
| Ellenton town, Colquitt County | 11 | 9 | 2 | - | - | - | - | - | 175 |
| Ellijay city, Gilmer County | 311 | 114 | 110 | 60 | 27 | - | - | - | 330 |
| Emerson city, Bartow County | 70 | - | 35 | 29 | 3 | 3 | - | - | 500 |
| Enigma town, Berrien County | 84 | 5 | 52 | 21 | 6 | - | - | - | 415 |
| Ephesus town, Heard County | 27 | 6 | 18 | - | 3 | - | - | - | 313 |
| Eton city, Murray County | 36 | 3 | 13 | 16 | 4 | - | - | - | 510 |
| Euharlee city, Bartow County | 161 | 6 | 40 | 78 | 23 | 14 | - | - | 625 |
| Evans CDP, Columbia County | 1 314 | - | 119 | 359 | 414 | 259 | 112 | 51 | 820 |
| Experiment CDP, Spalding County | 556 | 179 | 188 | 150 | 32 | 7 | - | - | 424 |
| Fairburn city, Fulton County | 637 | 18 | 145 | 355 | 84 | 25 | 10 | - | 636 |
| Fairmount city, Gordon County | 44 | 4 | 17 | 21 | 2 | - | - | - | 525 |
| Fair Oaks CDP, Cobb County | 1 739 | 16 | 171 | 1 041 | 438 | 62 | 11 | - | 671 |
| Fairview CDP, Walker County | 464 | 18 | 237 | 147 | 54 | 8 | - | - | 488 |
| Fargo city, Clinch County | 13 | 6 | 2 | 5 | - | - | - | - | 263 |
| Fayetteville city, Fayette County | 1 260 | - | 39 | 447 | 507 | 171 | 18 | 78 | 796 |
| Fitzgerald city | 1 413 | 352 | 697 | 336 | 15 | - | - | 13 | 360 |
| Ben Hill County (part) | 1 403 | 352 | 687 | 336 | 15 | - | - | 13 | 359 |
| Irwin County (part) | 10 | - | 10 | - | - | - | - | - | 375 |

Table 30. **Gross Rent: 2000**—Con.

[Data based on a sample (except Tables 65-68). For information on confidentiality protection, coverage, sampling error, and nonsampling error, see Appendix G. For location of definitions, see "How to Use This Census Report"]

| State County Place | Specified renter-occupied housing units paying cash rent | Gross rent | | | | | | | | Median (dollars) |
|--|---|--------------------|----------------------|----------------------|----------------------|--------------------------|--------------------------|--------------------|---|---------------------|
| | | Less than \$250 | \$250 to \$499 | \$500 to \$749 | \$750 to \$999 | \$1,000 to \$1,499 | \$1,500 to \$1,999 | \$2,000 or more | | |
| PLACE—Con. | | | | | | | | | | |
| Flemington city, Liberty County | 52 | - | 33 | 11 | - | 8 | - | - | - | 413 |
| Flovilla city, Butts County | 27 | - | 13 | 9 | 5 | - | - | - | - | 505 |
| Flowery Branch town, Hall County | 314 | 11 | 96 | 167 | 37 | 3 | - | - | - | 587 |
| Folkston city, Charlton County | 250 | 71 | 135 | 28 | 11 | 5 | - | - | - | 378 |
| Forest Park city, Clayton County | 2 957 | 61 | 443 | 1 950 | 412 | 78 | - | 13 | - | 621 |
| Forsyth city, Monroe County | 578 | 88 | 304 | 162 | 17 | - | 7 | - | - | 441 |
| Fort Benning South CDP, Chattahoochee County | 345 | 24 | 23 | 243 | 55 | - | - | - | - | 660 |
| Fort Gaines city, Clay County | 148 | 89 | 54 | 3 | 2 | - | - | - | - | 226 |
| Fort Oglethorpe city | 1 172 | 162 | 557 | 377 | 76 | - | - | - | - | 458 |
| Catoosa County (part) | 1 161 | 162 | 557 | 377 | 65 | - | - | - | - | 457 |
| Walker County (part) | 11 | - | - | - | 11 | - | - | - | - | 850 |
| Fort Stewart CDP, Liberty County | 296 | 8 | 50 | 212 | 26 | - | - | - | - | 590 |
| Fort Valley city, Peach County | 1 492 | 392 | 691 | 303 | 77 | 29 | - | - | - | 367 |
| Franklin city, Heard County | 224 | 66 | 105 | 41 | 5 | 7 | - | - | - | 375 |
| Franklin Springs city, Franklin County | 51 | 3 | 39 | 5 | 4 | - | - | - | - | 428 |
| Funston town, Colquitt County | 27 | - | 24 | - | - | 3 | - | - | - | 348 |
| Gainesville city, Hall County | 4 595 | 510 | 935 | 2 002 | 834 | 300 | 14 | - | - | 606 |
| Garden City city, Chatham County | 1 818 | 91 | 832 | 678 | 189 | 22 | 6 | - | - | 497 |
| Garfield town, Emanuel County | 16 | 13 | 3 | - | - | - | - | - | - | 219 |
| Gay town, Meriwether County | 4 | 2 | 2 | - | - | - | - | - | - | 275 |
| Geneva town, Talbot County | 8 | 2 | 6 | - | - | - | - | - | - | 275 |
| Georgetown CDP, Chatham County | 1 659 | 25 | 142 | 674 | 698 | 111 | 9 | - | - | 748 |
| Georgetown city, Quitman County | 74 | 25 | 38 | 11 | - | - | - | - | - | 296 |
| Gibson city, Glascock County | 69 | 32 | 28 | 7 | - | 2 | - | - | - | 271 |
| Gillsville city | 13 | 2 | 11 | - | - | - | - | - | - | 375 |
| Banks County (part) | 6 | - | 6 | - | - | - | - | - | - | 413 |
| Hall County (part) | 7 | 2 | 5 | - | - | - | - | - | - | 365 |
| Girard town, Burke County | 8 | 3 | 2 | 3 | - | - | - | - | - | 325 |
| Glennville city, Tattnall County | 594 | 103 | 410 | 76 | 5 | - | - | - | - | 356 |
| Glenwood city, Wheeler County | 129 | 83 | 33 | 9 | 4 | - | - | - | - | 179 |
| Good Hope town, Walton County | 13 | - | - | 13 | - | - | - | - | - | 671 |
| Gordon city, Wilkinson County | 152 | 38 | 56 | 48 | 10 | - | - | - | - | 440 |
| Graham city, Appling County | 12 | 6 | 4 | 2 | - | - | - | - | - | 275 |
| Grantville city, Coweta County | 116 | 8 | 65 | 32 | 5 | 6 | - | - | - | 456 |
| Gray city, Jones County | 132 | 29 | 53 | 34 | 12 | - | 4 | - | - | 440 |
| Grayson city, Gwinnett County | 67 | - | - | 44 | 23 | - | - | - | - | 599 |
| Greensboro city, Greene County | 520 | 126 | 282 | 89 | 23 | - | - | - | - | 363 |
| Greenville city, Meriwether County | 111 | 34 | 63 | 9 | 5 | - | - | - | - | 334 |
| Gresham Park CDP, DeKalb County | 1 066 | 60 | 128 | 631 | 199 | 48 | - | - | - | 646 |
| Griffin city, Spalding County | 4 877 | 441 | 1 747 | 1 872 | 617 | 179 | 21 | - | - | 527 |
| Grovetown city, Columbia County | 798 | 78 | 405 | 233 | 61 | 21 | - | - | - | 421 |
| Gumbranch city, Liberty County | 33 | - | 18 | 15 | - | - | - | - | - | 463 |
| Gumlog CDP, Franklin County | 126 | 10 | 90 | 26 | - | - | - | - | - | 411 |
| Guyton city, Effingham County | 56 | 4 | 18 | 26 | 8 | - | - | - | - | 525 |
| Hagan city, Evans County | 127 | 7 | 96 | 19 | 5 | - | - | - | - | 361 |
| Hahira city, Lowndes County | 216 | 25 | 100 | 68 | 17 | 4 | 2 | - | - | 475 |
| Hamilton city, Harris County | 44 | 18 | 21 | 5 | - | - | - | - | - | 300 |
| Hampton city, Henry County | 256 | 35 | 63 | 110 | 31 | 17 | - | - | - | 581 |
| Hannahs Mill CDP, Upson County | 206 | 9 | 106 | 81 | 10 | - | - | - | - | 471 |
| Hapeville city, Fulton County | 1 223 | 10 | 364 | 595 | 225 | 13 | 16 | - | - | 592 |
| Haralson town | 11 | - | 8 | 3 | - | - | - | - | - | 469 |
| Coweta County (part) | 11 | - | 8 | 3 | - | - | - | - | - | 469 |
| Meriwether County (part) | - | - | - | - | - | - | - | - | - | - |
| Harlem city, Columbia County | 233 | 29 | 147 | 44 | 13 | - | - | - | - | 378 |
| Harrison town, Washington County | 47 | 5 | 36 | 3 | 3 | - | - | - | - | 431 |
| Hartwell city, Hart County | 596 | 156 | 351 | 65 | 24 | - | - | - | - | 373 |
| Hawkinsville city, Pulaski County | 423 | 123 | 184 | 94 | 22 | - | - | - | - | 338 |
| Hazlehurst city, Jeff Davis County | 495 | 87 | 299 | 92 | 12 | 5 | - | - | - | 385 |
| Helen city, White County | 101 | 13 | 47 | 34 | 7 | - | - | - | - | 485 |
| Helena city | 142 | 49 | 75 | 18 | - | - | - | - | - | 336 |
| Telfair County (part) | 142 | 49 | 75 | 18 | - | - | - | - | - | 336 |
| Wheeler County (part) | - | - | - | - | - | - | - | - | - | - |
| Hephzibah city, Richmond County | 238 | 8 | 128 | 76 | 17 | 9 | - | - | - | 453 |
| Hiawassee town, Towns County | 112 | 36 | 44 | 17 | 11 | 4 | - | - | - | 369 |
| Higgston town, Montgomery County | 30 | 4 | 24 | 2 | - | - | - | - | - | 335 |
| Hilltop CDP, Pike County | 22 | 6 | 5 | 6 | 5 | - | - | - | - | 575 |
| Hiltonia city, Screven County | 24 | 4 | 9 | 11 | - | - | - | - | - | 433 |
| Hinesville city, Liberty County | 5 117 | 430 | 1 540 | 2 256 | 693 | 182 | 16 | - | - | 549 |
| Hiram city, Paulding County | 106 | - | 25 | 61 | 15 | 5 | - | - | - | 581 |
| Hoboken city, Brantley County | 25 | 2 | 17 | 6 | - | - | - | - | - | 344 |
| Hogansville city, Troup County | 311 | 68 | 134 | 94 | 15 | - | - | - | - | 385 |
| Holly Springs city, Cherokee County | 222 | - | 8 | 88 | 55 | 63 | 8 | - | - | 825 |
| Homeland city, Charlton County | 37 | 4 | 23 | 10 | - | - | - | - | - | 379 |
| Homer town, Banks County | 118 | 32 | 54 | 27 | 5 | - | - | - | - | 393 |
| Homerville city, Clinch County | 387 | 209 | 147 | 27 | 4 | - | - | - | - | 238 |
| Hoschton city, Jackson County | 105 | 6 | 40 | 47 | 9 | 3 | - | - | - | 513 |
| Hull city, Madison County | 29 | - | 6 | 15 | 8 | - | - | - | - | 596 |
| Ideal city, Macon County | 42 | 13 | 29 | - | - | - | - | - | - | 313 |
| Ila city, Madison County | 46 | - | 32 | 12 | 2 | - | - | - | - | 436 |
| Indian Springs CDP, Catoosa County | 129 | - | 83 | 20 | 26 | - | - | - | - | 447 |
| Iron City town, Seminole County | 28 | 4 | 15 | 6 | - | - | 3 | - | - | 383 |
| Irontdale CDP, Clayton County | 202 | - | - | 52 | 101 | 49 | - | - | - | 902 |
| Inwinton city, Wilkinson County | 43 | 6 | 33 | 4 | - | - | - | - | - | 303 |
| Isle of Hope CDP, Chatham County | 71 | - | 10 | 20 | 21 | 20 | - | - | - | 926 |
| Ivey town, Wilkinson County | 58 | 6 | 35 | 14 | 3 | - | - | - | - | 400 |
| Jackson city, Butts County | 716 | 169 | 234 | 230 | 75 | - | 8 | - | - | 465 |

Table 30. **Gross Rent: 2000**—Con.

[Data based on a sample (except Tables 65-68). For information on confidentiality protection, coverage, sampling error, and nonsampling error, see Appendix G. For location of definitions, see "How to Use This Census Report"]

| State County Place | Specified renter-occupied housing units paying cash rent | Gross rent | | | | | | | | Median (dollars) |
|---|---|--------------------|----------------------|----------------------|----------------------|--------------------------|--------------------------|--------------------|---|---------------------|
| | | Less than \$250 | \$250 to \$499 | \$500 to \$749 | \$750 to \$999 | \$1,000 to \$1,499 | \$1,500 to \$1,999 | \$2,000 or more | | |
| PLACE—Con. | | | | | | | | | | |
| Jacksonville town, Telfair County | - | - | - | - | - | - | - | - | - | - |
| Jakin city, Early County | 23 | 6 | 17 | - | - | - | - | - | - | 303 |
| Jasper city, Pickens County | 436 | 97 | 177 | 111 | 51 | - | - | - | - | 432 |
| Jefferson city, Jackson County | 446 | 102 | 112 | 186 | 39 | 7 | - | - | - | 508 |
| Jeffersonville city, Twiggs County | 138 | 38 | 70 | 30 | - | - | - | - | - | 366 |
| Jenkinsburg town, Butts County | 23 | - | 8 | 10 | 5 | - | - | - | - | 655 |
| Jersey town, Walton County | 17 | - | 6 | 8 | 3 | - | - | - | - | 581 |
| Jesup city, Wayne County | 1 067 | 297 | 486 | 255 | 22 | 7 | - | - | - | 372 |
| Jonesboro city, Clayton County | 696 | 85 | 201 | 309 | 87 | 14 | - | - | - | 549 |
| Junction City town, Talbot County | 7 | 3 | 4 | - | - | - | - | - | - | 263 |
| Kennesaw city, Cobb County | 1 503 | 11 | 141 | 303 | 547 | 474 | 27 | - | - | 908 |
| Keyville town | 20 | - | 15 | 5 | - | - | - | - | - | 375 |
| Burke County (part) | 17 | - | 12 | 5 | - | - | - | - | - | 356 |
| Jefferson County (part) | 3 | - | 3 | - | - | - | - | - | - | 475 |
| Kings Bay Base CDP, Camden County | 119 | 8 | 63 | 36 | 12 | - | - | - | - | 484 |
| Kingsland city, Camden County | 1 337 | 103 | 394 | 496 | 299 | 45 | - | - | - | 581 |
| Kingston city, Bartow County | 42 | 2 | 21 | 19 | - | - | - | - | - | 491 |
| Kile town, Johnson County | 20 | 13 | 7 | - | - | - | - | - | - | 231 |
| La Fayette city, Walker County | 1 016 | 308 | 510 | 180 | 18 | - | - | - | - | 375 |
| LaGrange city, Troup County | 5 040 | 747 | 1 888 | 1 908 | 384 | 93 | 20 | - | - | 487 |
| Lake City city, Clayton County | 350 | - | 9 | 232 | 99 | 10 | - | - | - | 701 |
| Lakeland city, Lanier County | 372 | 82 | 200 | 73 | 17 | - | - | - | - | 380 |
| Lake Park city, Lowndes County | 65 | 17 | 16 | 23 | 5 | - | 4 | - | - | 445 |
| Lakeview CDP | 421 | 14 | 191 | 216 | - | - | - | - | - | 506 |
| Catoosa County (part) | 308 | - | 154 | 154 | - | - | - | - | - | 500 |
| Walker County (part) | 113 | 14 | 37 | 62 | - | - | - | - | - | 553 |
| Lakeview Estates CDP, Rockdale County | 339 | 7 | 88 | 205 | 39 | - | - | - | - | 592 |
| Lavonia city, Franklin County | 268 | 87 | 137 | 44 | - | - | - | - | - | 357 |
| Lawrenceville city, Gwinnett County | 3 043 | 262 | 335 | 1 316 | 888 | 215 | 7 | 20 | - | 702 |
| Leary city, Calhoun County | 40 | 17 | 19 | 4 | - | - | - | - | - | 288 |
| Leesburg city, Lee County | 273 | 50 | 134 | 63 | 26 | - | - | - | - | 390 |
| Lenox town, Cook County | 78 | 28 | 37 | 11 | - | 2 | - | - | - | 319 |
| Leslie city, Sumter County | 31 | 13 | 16 | 2 | - | - | - | - | - | 331 |
| Lexington city, Oglethorpe County | 24 | 6 | 14 | 4 | - | - | - | - | - | 433 |
| Lilburn city, Gwinnett County | 1 154 | 100 | 154 | 273 | 481 | 146 | - | - | - | 767 |
| Lilly city, Dooly County | 17 | 5 | 12 | - | - | - | - | - | - | 285 |
| Lincoln Park CDP, Upson County | 184 | 46 | 122 | 16 | - | - | - | - | - | 301 |
| Lincolnton city, Lincoln County | 213 | 66 | 109 | 33 | 5 | - | - | - | - | 333 |
| Lindale CDP, Floyd County | 448 | - | 238 | 174 | 36 | - | - | - | - | 489 |
| Lithia Springs city, Douglas County | 199 | - | 56 | 85 | 53 | 5 | - | - | - | 631 |
| Lithonia city, DeKalb County | 534 | 101 | 164 | 202 | 50 | 12 | 5 | - | - | 502 |
| Locust Grove city, Henry County | 141 | - | 46 | 69 | 16 | 10 | - | - | - | 581 |
| Loganville city | 462 | 10 | 67 | 165 | 132 | 83 | 5 | - | - | 741 |
| Gwinnett County (part) | 9 | - | - | 7 | - | 2 | - | - | - | 575 |
| Walton County (part) | 453 | 10 | 67 | 158 | 132 | 81 | 5 | - | - | 743 |
| Lone Oak town, Meriwether County | 8 | - | 8 | - | - | - | - | - | - | 425 |
| Lookout Mountain city, Walker County | 86 | - | 20 | 29 | 20 | 15 | 2 | - | - | 713 |
| Louisville city, Jefferson County | 300 | 62 | 238 | - | - | - | - | - | - | 336 |
| Lovejoy city, Clayton County | 48 | - | 15 | 19 | 14 | - | - | - | - | 593 |
| Ludowici city, Long County | 174 | 16 | 102 | 52 | 2 | - | - | 2 | - | 460 |
| Lula city | 107 | - | 37 | 50 | 20 | - | - | - | - | 553 |
| Banks County (part) | 2 | - | - | 2 | - | - | - | - | - | 525 |
| Hall County (part) | 105 | - | 37 | 48 | 20 | - | - | - | - | 559 |
| Lumber City city, Telfair County | 126 | 71 | 52 | 3 | - | - | - | - | - | 230 |
| Lumpkin city, Stewart County | 149 | 54 | 73 | 13 | 4 | 5 | - | - | - | 301 |
| Luthersville city, Meriwether County | 112 | 3 | 72 | 34 | 3 | - | - | - | - | 453 |
| Lyerly town, Chattooga County | 57 | 2 | 41 | 14 | - | - | - | - | - | 368 |
| Lyons city, Toombs County | 638 | 131 | 400 | 78 | 23 | - | 6 | - | - | 333 |
| Mableton CDP, Cobb County | 2 280 | 25 | 388 | 1 248 | 495 | 115 | - | 9 | - | 642 |
| McCaysville city, Fannin County | 194 | 88 | 73 | 29 | - | 4 | - | - | - | 295 |
| McDonough city, Henry County | 1 190 | 75 | 173 | 487 | 370 | 65 | 20 | - | - | 707 |
| McIntyre town, Wilkinson County | 56 | 8 | 34 | 14 | - | - | - | - | - | 411 |
| Macon city | 18 393 | 3 100 | 8 314 | 5 799 | 893 | 255 | 24 | 8 | - | 444 |
| Bibb County (part) | 18 368 | 3 100 | 8 289 | 5 799 | 893 | 255 | 24 | 8 | - | 443 |
| Jones County (part) | 25 | - | 25 | - | - | - | - | - | - | 475 |
| McRae city, Telfair County | 273 | 82 | 152 | 29 | 10 | - | - | - | - | 360 |
| Madison city, Morgan County | 374 | 19 | 189 | 154 | 12 | - | - | - | - | 436 |
| Manassas city, Tattnall County | 4 | - | 4 | - | - | - | - | - | - | 400 |
| Manchester city | 571 | 97 | 337 | 106 | 11 | 20 | - | - | - | 411 |
| Meriwether County (part) | 559 | 91 | 331 | 106 | 11 | 20 | - | - | - | 413 |
| Talbot County (part) | 12 | 6 | 6 | - | - | - | - | - | - | 275 |
| Mansfield city, Newton County | 21 | - | 11 | 6 | 4 | - | - | - | - | 498 |
| Marietta city, Cobb County | 14 818 | 820 | 1 006 | 5 018 | 6 320 | 1 446 | 172 | 36 | - | 767 |
| Marshallville city, Macon County | 142 | 77 | 40 | 18 | 3 | 4 | - | - | - | 227 |
| Martin town | 28 | 5 | 16 | 7 | - | - | - | - | - | 383 |
| Franklin County (part) | - | - | - | - | - | - | - | - | - | - |
| Stephens County (part) | 28 | 5 | 16 | 7 | - | - | - | - | - | 383 |
| Martinez CDP, Columbia County | 1 880 | - | 269 | 1 001 | 407 | 194 | - | 9 | - | 630 |
| Maxeys town, Oglethorpe County | 2 | 2 | - | - | - | - | - | - | - | 125 |

Table 30. **Gross Rent: 2000**—Con.

[Data based on a sample (except Tables 65-68). For information on confidentiality protection, coverage, sampling error, and nonsampling error, see Appendix G. For location of definitions, see "How to Use This Census Report"]

| State County Place | Specified renter-occupied housing units paying cash rent | Gross rent | | | | | | | | Median (dollars) |
|---|---|--------------------|----------------------|----------------------|----------------------|--------------------------|--------------------------|--------------------|---|---------------------|
| | | Less than \$250 | \$250 to \$499 | \$500 to \$749 | \$750 to \$999 | \$1,000 to \$1,499 | \$1,500 to \$1,999 | \$2,000 or more | | |
| PLACE —Con. | | | | | | | | | | |
| Maysville town | 65 | 18 | 31 | 14 | 2 | - | - | - | - | 375 |
| Banks County (part) | 23 | 6 | 11 | 6 | - | - | - | - | - | 358 |
| Jackson County (part) | 42 | 12 | 20 | 8 | 2 | - | - | - | - | 413 |
| Meansville city, Pike County | 5 | - | - | 2 | 3 | - | - | - | - | 817 |
| Meigs city | 121 | 42 | 65 | 11 | 3 | - | - | - | - | 282 |
| Mitchell County (part) | 4 | - | 4 | - | - | - | - | - | - | 275 |
| Thomas County (part) | 117 | 42 | 61 | 11 | 3 | - | - | - | - | 283 |
| Menlo city, Chattooga County | 75 | 30 | 43 | - | 2 | - | - | - | - | 284 |
| Metter city, Candler County | 430 | 94 | 200 | 122 | - | 14 | - | - | - | 386 |
| Midville city, Burke County | 47 | 12 | 32 | - | 3 | - | - | - | - | 282 |
| Midway city, Liberty County | 82 | - | 37 | 33 | 12 | - | - | - | - | 550 |
| Midway-Hardwick CDP, Baldwin County | 667 | 49 | 314 | 275 | 22 | 7 | - | - | - | 473 |
| Milan town | 62 | 20 | 37 | 5 | - | - | - | - | - | 282 |
| Dodge County (part) | 28 | 10 | 16 | 2 | - | - | - | - | - | 270 |
| Telfair County (part) | 34 | 10 | 21 | 3 | - | - | - | - | - | 300 |
| Milledgeville city, Baldwin County | 2 341 | 357 | 1 003 | 833 | 124 | 24 | - | - | - | 468 |
| Millen city, Jenkins County | 491 | 147 | 281 | 63 | - | - | - | - | - | 325 |
| Milner city, Lamar County | 47 | 6 | 20 | 21 | - | - | - | - | - | 445 |
| Mitchell town, Glascock County | 11 | 3 | 8 | - | - | - | - | - | - | 321 |
| Molena city, Pike County | 37 | 3 | 13 | 11 | 6 | 4 | - | - | - | 563 |
| Monroe city, Walton County | 2 332 | 302 | 829 | 941 | 218 | 42 | - | - | - | 507 |
| Montezuma city, Macon County | 505 | 151 | 318 | 36 | - | - | - | - | - | 312 |
| Montgomery CDP, Chatham County | 226 | - | 52 | 98 | 50 | 26 | - | - | - | 583 |
| Monticello city, Jasper County | 295 | 83 | 84 | 103 | 25 | - | - | - | - | 466 |
| Montrose town, Laurens County | 2 | - | - | 2 | - | - | - | - | - | 525 |
| Moody AFB CDP, Lowndes County | 63 | - | - | 50 | 13 | - | - | - | - | 548 |
| Moreland town, Coweta County | 25 | - | 12 | 11 | 2 | - | - | - | - | 508 |
| Morgan city, Calhoun County | 18 | - | 18 | - | - | - | - | - | - | 350 |
| Morganton town, Fannin County | 27 | - | 16 | 11 | - | - | - | - | - | 446 |
| Morrow city, Clayton County | 689 | - | 33 | 332 | 210 | 114 | - | - | - | 739 |
| Morven city, Brooks County | 38 | 6 | 29 | 3 | - | - | - | - | - | 393 |
| Moultrie city, Colquitt County | 2 903 | 721 | 1 484 | 531 | 105 | 62 | - | - | - | 379 |
| Mountain City town, Rabun County | 60 | - | 37 | 23 | - | - | - | - | - | 477 |
| Mountain Park city | 45 | - | - | 12 | 15 | 16 | 2 | - | - | 910 |
| Cherokee County (part) | - | - | - | - | - | - | - | - | - | - |
| Fulton County (part) | 45 | - | - | 12 | 15 | 16 | 2 | - | - | 910 |
| Mountain Park CDP, Gwinnett County | 510 | - | 22 | 110 | 201 | 170 | 7 | - | - | 878 |
| Mount Airy town, Habersham County | 41 | - | 34 | 5 | 2 | - | - | - | - | 418 |
| Mount Vernon city, Montgomery County | 238 | 86 | 120 | 30 | 2 | - | - | - | - | 288 |
| Mount Zion city, Carroll County | 84 | - | 18 | 62 | 4 | - | - | - | - | 586 |
| Nahunta city, Brantley County | 89 | 26 | 49 | 12 | 2 | - | - | - | - | 322 |
| Nashville city, Berrien County | 654 | 188 | 346 | 114 | 6 | - | - | - | - | 362 |
| Nelson city | 18 | - | 5 | 11 | - | 2 | - | - | - | 700 |
| Cherokee County (part) | 2 | - | - | - | - | 2 | - | - | - | 1 375 |
| Pickens County (part) | 16 | - | 5 | 11 | - | - | - | - | - | 675 |
| Newborn town, Newton County | 38 | 3 | 5 | 27 | - | 3 | - | - | - | 590 |
| Newington town, Screven County | 21 | 6 | 15 | - | - | - | - | - | - | 353 |
| Newnan city, Coweta County | 3 054 | 353 | 773 | 877 | 762 | 289 | - | - | - | 622 |
| Newton city, Baker County | 92 | 34 | 46 | 6 | 4 | 2 | - | - | - | 288 |
| Nicholls city, Coffee County | 99 | 22 | 68 | 7 | 2 | - | - | - | - | 340 |
| Nicholson city, Jackson County | 84 | 7 | 46 | 29 | 2 | - | - | - | - | 427 |
| Norcross city, Gwinnett County | 1 331 | 26 | 109 | 300 | 603 | 283 | 10 | - | - | 842 |
| Norman Park city, Colquitt County | 76 | 6 | 60 | 10 | - | - | - | - | - | 355 |
| North Atlanta CDP, DeKalb County | 9 896 | 181 | 260 | 3 067 | 3 871 | 2 149 | 333 | 35 | - | 819 |
| North Decatur CDP, DeKalb County | 3 457 | 102 | 195 | 737 | 1 412 | 854 | 68 | 89 | - | 858 |
| North Druid Hills CDP, DeKalb County | 5 940 | 174 | 112 | 957 | 2 365 | 1 961 | 319 | 52 | - | 902 |
| North High Shoals town, Oconee County | 13 | - | 5 | 8 | - | - | - | - | - | 575 |
| Norwood city, Warren County | 23 | 10 | 13 | - | - | - | - | - | - | 269 |
| Nunez town, Emanuel County | 10 | - | 10 | - | - | - | - | - | - | 317 |
| Oak Park town, Emanuel County | 31 | 8 | 20 | 3 | - | - | - | - | - | 320 |
| Oakwood city, Hall County | 746 | - | 91 | 433 | 179 | 43 | - | - | - | 663 |
| Ochlocknee town, Thomas County | 66 | 10 | 39 | 17 | - | - | - | - | - | 421 |
| Ocilla city, Irwin County | 381 | 143 | 159 | 50 | 23 | 6 | - | - | - | 290 |
| Oconee city, Washington County | 3 | - | 3 | - | - | - | - | - | - | 325 |
| Odum town, Wayne County | 8 | 3 | 4 | 1 | - | - | - | - | - | 275 |
| Offerman city, Pierce County | 12 | 4 | 8 | - | - | - | - | - | - | 263 |
| Oglethorpe city, Macon County | 150 | 40 | 79 | 29 | 2 | - | - | - | - | 365 |
| Oliver city, Screven County | 10 | - | 10 | - | - | - | - | - | - | 325 |
| Omega city | 128 | 43 | 51 | 30 | 2 | 2 | - | - | - | 362 |
| Colquitt County (part) | - | - | - | - | - | - | - | - | - | - |
| Tift County (part) | 128 | 43 | 51 | 30 | 2 | 2 | - | - | - | 362 |
| Orchard Hill town, Spalding County | 18 | - | 10 | 8 | - | - | - | - | - | 492 |
| Oxford city, Newton County | 158 | - | 9 | 96 | 50 | 3 | - | - | - | 688 |
| Palmetto city | 482 | 29 | 152 | 256 | 38 | 7 | - | - | - | 588 |
| Coweta County (part) | 22 | - | 7 | - | 8 | 7 | - | - | - | 850 |
| Fulton County (part) | 460 | 29 | 145 | 256 | 30 | - | - | - | - | 582 |
| Panthersville CDP, DeKalb County | 2 069 | 20 | 89 | 1 475 | 439 | 37 | 9 | - | - | 651 |
| Parrott town, Terrell County | 9 | 5 | 4 | - | - | - | - | - | - | 245 |
| Patterson city, Pierce County | 39 | 6 | 26 | 7 | - | - | - | - | - | 356 |

Table 30. **Gross Rent: 2000**—Con.

[Data based on a sample (except Tables 65-68). For information on confidentiality protection, coverage, sampling error, and nonsampling error, see Appendix G. For location of definitions, see "How to Use This Census Report"]

| State County Place | Specified renter-occupied housing units paying cash rent | Gross rent | | | | | | | | Median (dollars) |
|--|---|--------------------|----------------------|----------------------|----------------------|--------------------------|--------------------------|--------------------|---|---------------------|
| | | Less than \$250 | \$250 to \$499 | \$500 to \$749 | \$750 to \$999 | \$1,000 to \$1,499 | \$1,500 to \$1,999 | \$2,000 or more | | |
| PLACE—Con. | | | | | | | | | | |
| Pavo city | 44 | 2 | 40 | 2 | - | - | - | - | - | 328 |
| Brooks County (part) | 25 | - | 25 | - | - | - | - | - | - | 346 |
| Thomas County (part) | 19 | 2 | 15 | 2 | - | - | - | - | - | 292 |
| Payne city, Bibb County | 39 | - | 23 | 14 | 2 | - | - | - | - | 438 |
| Peachtree City city, Fayette County | 2 028 | 64 | 48 | 217 | 716 | 828 | 128 | 27 | - | 990 |
| Pearson city, Atkinson County | 238 | 86 | 130 | 16 | 2 | - | 2 | 2 | - | 292 |
| Pelham city, Mitchell County | 516 | 175 | 280 | 61 | - | - | - | - | - | 292 |
| Pembroke city, Bryan County | 244 | 23 | 120 | 76 | 23 | - | 2 | - | - | 452 |
| Pendergrass city, Jackson County | 102 | 12 | 39 | 41 | 10 | - | - | - | - | 500 |
| Perry city | 1 369 | 130 | 582 | 497 | 120 | 31 | 9 | - | - | 490 |
| Houston County (part) | 1 369 | 130 | 582 | 497 | 120 | 31 | 9 | - | - | 490 |
| Peach County (part) | - | - | - | - | - | - | - | - | - | - |
| Phillipsburg CDP, Tift County | 100 | 31 | 51 | 18 | - | - | - | - | - | 368 |
| Pinehurst city, Dooly County | 33 | 22 | 11 | - | - | - | - | - | - | 225 |
| Pine Lake city, DeKalb County | 95 | 3 | 8 | 64 | 16 | 4 | - | - | - | 616 |
| Pine Mountain town | 219 | 55 | 86 | 62 | 16 | - | - | - | - | 454 |
| Harris County (part) | 219 | 55 | 86 | 62 | 16 | - | - | - | - | 454 |
| Meriwether County (part) | - | - | - | - | - | - | - | - | - | - |
| Pineview town, Wilcox County | 28 | 10 | 16 | 2 | - | - | - | - | - | 283 |
| Pitts city, Wilcox County | 16 | 6 | 8 | - | - | 2 | - | - | - | 317 |
| Plains city, Sumter County | 59 | 19 | 22 | 16 | 2 | - | - | - | - | 363 |
| Plainville city, Gordon County | 33 | 2 | 25 | 4 | 2 | - | - | - | - | 446 |
| Pooler city, Chatham County | 335 | - | 77 | 198 | 24 | 18 | 9 | 9 | - | 587 |
| Portal town, Bulloch County | 34 | 10 | 19 | 4 | - | 1 | - | - | - | 367 |
| Porterdale town, Newton County | 192 | - | 53 | 112 | 27 | - | - | - | - | 591 |
| Port Wentworth city, Chatham County | 267 | 26 | 71 | 154 | 16 | - | - | - | - | 556 |
| Poulan city, Worth County | 57 | 17 | 36 | 4 | - | - | - | - | - | 339 |
| Powder Springs city, Cobb County | 480 | 26 | 88 | 158 | 158 | 50 | - | - | - | 722 |
| Preston town, Webster County | 43 | 19 | 21 | 3 | - | - | - | - | - | 281 |
| Pulaski town, Candler County | 22 | 2 | 14 | 6 | - | - | - | - | - | 325 |
| Putney CDP, Dougherty County | 126 | - | 49 | 74 | 3 | - | - | - | - | 550 |
| Quitman city, Brooks County | 665 | 226 | 379 | 48 | - | - | 12 | - | - | 341 |
| Ranger town, Gordon County | 5 | - | 4 | 1 | - | - | - | - | - | 363 |
| Raoul CDP, Habersham County | 50 | 17 | 23 | 10 | - | - | - | - | - | 294 |
| Ray City city, Berrien County | 113 | 10 | 63 | 38 | 2 | - | - | - | - | 440 |
| Rayle town, Wilkes County | 6 | - | 6 | - | - | - | - | - | - | 450 |
| Rebecca city, Turner County | 1 | - | 1 | - | - | - | - | - | - | 325 |
| Redan CDP, DeKalb County | 2 853 | 89 | 33 | 950 | 1 390 | 367 | 24 | - | - | 802 |
| Reed Creek CDP, Hart County | 60 | - | 37 | 23 | - | - | - | - | - | 378 |
| Register town, Bulloch County | 19 | - | 12 | 7 | - | - | - | - | - | 394 |
| Reidsville city, Tattnall County | 296 | 83 | 175 | 34 | 4 | - | - | - | - | 324 |
| Remerton city, Lowndes County | 353 | 3 | 132 | 211 | 7 | - | - | - | - | 531 |
| Rentz town, Laurens County | 24 | 4 | 13 | 7 | - | - | - | - | - | 400 |
| Resaca city, Gordon County | 112 | 14 | 75 | 23 | - | - | - | - | - | 408 |
| Rest Haven town | 13 | - | 4 | 7 | 2 | - | - | - | - | 605 |
| Gwinnett County (part) | 11 | - | 4 | 5 | 2 | - | - | - | - | 615 |
| Hall County (part) | 2 | - | - | 2 | - | - | - | - | - | 525 |
| Reynolds town, Taylor County | 101 | 44 | 43 | 11 | 3 | - | - | - | - | 277 |
| Rhine town, Dodge County | 31 | 19 | 12 | - | - | - | - | - | - | 221 |
| Riceboro city, Liberty County | 18 | - | 16 | 2 | - | - | - | - | - | 367 |
| Richland city, Stewart County | 189 | 103 | 61 | 16 | 9 | - | - | - | - | 239 |
| Richmond Hill city, Bryan County | 952 | 18 | 354 | 274 | 158 | 129 | 19 | - | - | 547 |
| Riddleville town, Washington County | 16 | 5 | 11 | - | - | - | - | - | - | 369 |
| Rincon city, Effingham County | 560 | 90 | 187 | 173 | 110 | - | - | - | - | 502 |
| Ringgold city, Catoosa County | 428 | 17 | 234 | 153 | 24 | - | - | - | - | 478 |
| Riverdale city, Clayton County | 2 195 | 69 | 209 | 1 402 | 453 | 62 | - | - | - | 666 |
| Riverside town, Colquitt County | 5 | 3 | 2 | - | - | - | - | - | - | 142 |
| Roberta city, Crawford County | 118 | 32 | 56 | 22 | 8 | - | - | - | - | 341 |
| Robins AFB CDP, Houston County | 157 | 2 | 22 | 75 | 40 | 18 | - | - | - | 684 |
| Rochelle city, Wilcox County | 164 | 70 | 77 | 10 | 4 | - | 1 | 2 | - | 268 |
| Rockmart city, Polk County | 575 | 56 | 347 | 126 | 40 | - | 6 | - | - | 417 |
| Rocky Ford town, Screven County | 9 | - | 7 | 2 | - | - | - | - | - | 408 |
| Rome city, Floyd County | 5 901 | 1 133 | 2 403 | 1 903 | 263 | 96 | 83 | 20 | - | 443 |
| Roopville town, Carroll County | 17 | - | 10 | 6 | 1 | - | - | - | - | 475 |
| Rossville city, Walker County | 617 | 72 | 389 | 150 | 6 | - | - | - | - | 422 |
| Roswell city, Fulton County | 9 757 | 124 | 229 | 1 571 | 5 247 | 2 087 | 234 | 265 | - | 894 |
| Royston city | 400 | 183 | 154 | 45 | 5 | 2 | - | 11 | - | 270 |
| Franklin County (part) | 291 | 111 | 117 | 45 | 5 | 2 | - | 11 | - | 316 |
| Hart County (part) | 109 | 72 | 37 | - | - | - | - | - | - | 194 |
| Madison County (part) | - | - | - | - | - | - | - | - | - | - |
| Rutledge city, Morgan County | 71 | 21 | 27 | 14 | 9 | - | - | - | - | 403 |
| St. Marys city, Camden County | 2 084 | 154 | 610 | 843 | 373 | 95 | 9 | - | - | 556 |
| St. Simons CDP, Glynn County | 1 553 | 10 | 164 | 394 | 587 | 295 | 66 | 37 | - | 808 |
| Sale City town, Mitchell County | 31 | - | 28 | 3 | - | - | - | - | - | 404 |
| Salem CDP, Upson County | 19 | 13 | 6 | - | - | - | - | - | - | 225 |
| Sandersville city, Washington County | 825 | 186 | 440 | 167 | 15 | - | 17 | - | - | 347 |
| Sandy Springs CDP, Fulton County | 21 036 | 307 | 346 | 3 345 | 11 025 | 5 230 | 527 | 256 | - | 892 |
| Santa Claus city, Toombs County | 22 | 1 | 17 | 3 | - | - | 1 | - | - | 415 |
| Sardis town, Burke County | 58 | 33 | 22 | 3 | - | - | - | - | - | 200 |
| Sasser town, Terrell County | 23 | 3 | 9 | 5 | - | 6 | - | - | - | 425 |
| Savannah city, Chatham County | 24 341 | 2 793 | 6 701 | 9 858 | 3 724 | 834 | 254 | 177 | - | 564 |
| Scotland city | 4 | 2 | 2 | - | - | - | - | - | - | 250 |
| Telfair County (part) | 4 | 2 | 2 | - | - | - | - | - | - | 250 |
| Wheeler County (part) | - | - | - | - | - | - | - | - | - | - |

Table 30. **Gross Rent: 2000**—Con.

[Data based on a sample (except Tables 65-68). For information on confidentiality protection, coverage, sampling error, and nonsampling error, see Appendix G. For location of definitions, see "How to Use This Census Report"]

| State County Place | Specified renter-occupied housing units paying cash rent | Gross rent | | | | | | | | Median (dollars) |
|--|---|--------------------|----------------------|----------------------|----------------------|--------------------------|--------------------------|--------------------|-------|---------------------|
| | | Less than \$250 | \$250 to \$499 | \$500 to \$749 | \$750 to \$999 | \$1,000 to \$1,499 | \$1,500 to \$1,999 | \$2,000 or more | | |
| PLACE —Con. | | | | | | | | | | |
| Scottsdale CDP, DeKalb County | 2 397 | 291 | 154 | 558 | 942 | 433 | 13 | 6 | 778 | |
| Screven city, Wayne County | 40 | 7 | 31 | 2 | - | - | - | - | 355 | |
| Senoia city, Coweta County | 91 | 14 | 29 | 31 | 17 | - | - | - | 525 | |
| Shady Dale town, Jasper County | 17 | - | 14 | 3 | - | - | - | - | 382 | |
| Shannon CDP, Floyd County | 101 | - | 56 | 34 | 11 | - | - | - | 473 | |
| Sharon city, Taliaferro County | 2 | - | 2 | - | - | - | - | - | 325 | |
| Sharpsburg town, Coweta County | 17 | - | 4 | 8 | 4 | 1 | - | - | 715 | |
| Shellman city, Randolph County | 110 | 47 | 42 | 16 | 3 | 2 | - | - | 283 | |
| Shiloh city, Harris County | 34 | 3 | 22 | 9 | - | - | - | - | 400 | |
| Siloam town, Greene County | 14 | 3 | 5 | 6 | - | - | - | - | 400 | |
| Skidaway Island CDP, Chatham County | 91 | 6 | 6 | 12 | - | 27 | 19 | 21 | 1 431 | |
| Sky Valley city, Rabun County | 5 | - | - | 3 | - | 2 | - | - | 542 | |
| Smithville city, Lee County | 41 | 22 | 16 | - | 3 | - | - | - | 213 | |
| Smyrna city, Cobb County | 9 066 | 208 | 292 | 3 435 | 3 760 | 1 237 | 122 | 12 | 776 | |
| Snellville city, Gwinnett County | 627 | - | 15 | 228 | 279 | 105 | - | - | 792 | |
| Social Circle city | 357 | 45 | 114 | 151 | 43 | 4 | - | - | 520 | |
| Newton County (part) | - | - | - | - | - | - | - | - | - | |
| Walton County (part) | 357 | 45 | 114 | 151 | 43 | 4 | - | - | 520 | |
| Soperton city, Treutlen County | 342 | 146 | 162 | 31 | 3 | - | - | - | 280 | |
| Sparks town, Cook County | 109 | 15 | 83 | 4 | 4 | - | 3 | - | 379 | |
| Sparta city, Hancock County | 195 | 116 | 55 | 24 | - | - | - | - | 222 | |
| Springfield city, Effingham County | 190 | 25 | 68 | 83 | 14 | - | - | - | 508 | |
| Stapleton city, Jefferson County | 20 | 8 | 10 | 2 | - | - | - | - | 320 | |
| Statesboro city, Bulloch County | 5 757 | 480 | 3 063 | 1 565 | 457 | 192 | - | - | 434 | |
| Statham city, Barrow County | 125 | 24 | 28 | 51 | 15 | 7 | - | - | 529 | |
| Stillmore town, Emanuel County | 47 | 25 | 16 | 6 | - | - | - | - | 243 | |
| Stockbridge city, Henry County | 854 | - | 52 | 407 | 352 | 34 | 9 | - | 742 | |
| Stone Mountain city, DeKalb County | 1 054 | 16 | 33 | 488 | 486 | 31 | - | - | 746 | |
| Sugar Hill city, Gwinnett County | 490 | 19 | 21 | 276 | 125 | 41 | 8 | - | 697 | |
| Summertown town, Emanuel County | 7 | 4 | 2 | - | 1 | - | - | - | 244 | |
| Summerville city, Chattooga County | 695 | 212 | 310 | 144 | 20 | 9 | - | - | 380 | |
| Sumner town, Worth County | 18 | - | 11 | 7 | - | - | - | - | 425 | |
| Sunny Side city, Spalding County | 16 | - | 4 | 10 | 2 | - | - | - | 533 | |
| Sunnyside CDP, Ware County | 117 | - | 66 | 43 | 8 | - | - | - | 485 | |
| Sunset Village CDP, Upson County | 51 | 6 | 20 | 16 | 4 | 5 | - | - | 396 | |
| Surrency town, Appling County | 10 | 3 | 7 | - | - | - | - | - | 283 | |
| Suwanee city, Gwinnett County | 699 | - | - | 89 | 310 | 267 | 33 | - | 946 | |
| Swainsboro city, Emanuel County | 1 116 | 488 | 479 | 138 | 11 | - | - | - | 279 | |
| Sycamore city, Turner County | 36 | 2 | 31 | 3 | - | - | - | - | 381 | |
| Sylvania city, Screven County | 380 | 139 | 189 | 45 | 7 | - | - | - | 293 | |
| Sylvester city, Worth County | 883 | 250 | 388 | 220 | 2 | 23 | - | - | 375 | |
| Talbotton city, Talbot County | 105 | 46 | 55 | 4 | - | - | - | - | 269 | |
| Talking Rock town, Pickens County | 2 | - | - | - | - | 2 | - | - | 1 125 | |
| Tallapoosa city, Haralson County | 408 | 126 | 235 | 47 | - | - | - | - | 331 | |
| Tallah Falls town | 8 | 3 | 2 | 3 | - | - | - | - | 275 | |
| Habersham County (part) | 6 | 3 | - | 3 | - | - | - | - | 375 | |
| Rabun County (part) | 2 | - | 2 | - | - | - | - | - | 275 | |
| Talmo town, Jackson County | 86 | 6 | 13 | 60 | - | 7 | - | - | 583 | |
| Tarrytown village, Montgomery County | 14 | 5 | 7 | 2 | - | - | - | - | 275 | |
| Taylorsville town | 10 | 2 | 4 | 4 | - | - | - | - | 375 | |
| Bartow County (part) | 8 | 2 | 4 | 2 | - | - | - | - | 350 | |
| Polk County (part) | 2 | - | - | 2 | - | - | - | - | 525 | |
| Temple city | 175 | 4 | 68 | 67 | 28 | 8 | - | - | 529 | |
| Carroll County (part) | 175 | 4 | 68 | 67 | 28 | 8 | - | - | 529 | |
| Haralson County (part) | - | - | - | - | - | - | - | - | - | |
| Tennille city, Washington County | 205 | 81 | 113 | 9 | 2 | - | - | - | 277 | |
| Thomaston city, Upson County | 1 794 | 423 | 848 | 477 | 46 | - | - | - | 412 | |
| Thomasville city, Thomas County | 2 601 | 471 | 1 034 | 913 | 115 | 63 | 5 | - | 461 | |
| Thomson city, McDuffie County | 1 061 | 287 | 522 | 203 | 34 | 15 | - | - | 371 | |
| Thunderbolt town, Chatham County | 336 | 5 | 89 | 204 | 15 | 23 | - | - | 584 | |
| Tifton city, Tift County | 2 626 | 396 | 1 291 | 728 | 189 | 22 | - | - | 441 | |
| Tiger town, Rabun County | 15 | - | 5 | 7 | 2 | 1 | - | - | 663 | |
| Tignall town, Wilkes County | 76 | 31 | 38 | 7 | - | - | - | - | 300 | |
| Toccoa city, Stephens County | 1 580 | 272 | 853 | 416 | 24 | 15 | - | - | 408 | |
| Toombsboro town, Wilkinson County | 46 | 20 | 22 | 4 | - | - | - | - | 325 | |
| Trenton city, Dade County | 250 | 30 | 167 | 42 | 8 | 3 | - | - | 401 | |
| Trion town, Chattooga County | 292 | 32 | 212 | 39 | 5 | 4 | - | - | 380 | |
| Tucker CDP, DeKalb County | 2 591 | 19 | 96 | 659 | 1 182 | 578 | 47 | 10 | 839 | |
| Tunnel Hill city, Whitfield County | 73 | - | 46 | 20 | 7 | - | - | - | 463 | |
| Turin town, Coweta County | 8 | - | - | 8 | - | - | - | - | 529 | |
| Twin City city, Emanuel County | 117 | 38 | 75 | 4 | - | - | - | - | 285 | |
| Tybee Island city, Chatham County | 402 | 5 | 72 | 169 | 70 | 66 | 14 | 6 | 663 | |
| Tyrone town, Fayette County | 167 | - | 18 | 64 | 38 | 34 | 13 | - | 756 | |
| Ty Ty city, Tift County | 55 | 8 | 33 | 11 | - | 3 | - | - | 405 | |
| Unadilla city, Dooly County | 211 | 117 | 61 | 15 | 6 | 12 | - | - | 233 | |
| Union City city, Fulton County | 3 136 | 245 | 344 | 1 356 | 940 | 193 | 41 | 17 | 702 | |
| Union Point city, Greene County | 202 | 52 | 111 | 35 | 4 | - | - | - | 364 | |
| Unionville CDP, Tift County | 156 | 42 | 107 | - | 7 | - | - | - | 400 | |
| Uvalda city, Montgomery County | 24 | 8 | 16 | - | - | - | - | - | 300 | |
| Valdosta city, Lowndes County | 8 397 | 991 | 3 294 | 3 060 | 743 | 234 | 48 | 27 | 495 | |
| Varnell city, Whitfield County | 79 | 3 | 45 | 29 | 2 | - | - | - | 480 | |
| Vernonburg town, Chatham County | 2 | - | - | - | 2 | - | - | - | 775 | |

Table 30. **Gross Rent: 2000**—Con.

[Data based on a sample (except Tables 65-68). For information on confidentiality protection, coverage, sampling error, and nonsampling error, see Appendix G. For location of definitions, see "How to Use This Census Report"]

| State County Place | Specified renter-occupied housing units paying cash rent | Gross rent | | | | | | | | Median (dollars) |
|---|---|--------------------|----------------------|----------------------|----------------------|--------------------------|--------------------------|--------------------|---|---------------------|
| | | Less than \$250 | \$250 to \$499 | \$500 to \$749 | \$750 to \$999 | \$1,000 to \$1,499 | \$1,500 to \$1,999 | \$2,000 or more | | |
| PLACE —Con. | | | | | | | | | | |
| Vidalia city | 1 848 | 318 | 964 | 498 | 41 | 7 | 20 | - | - | 414 |
| Montgomery County (part) | 6 | - | - | - | 6 | - | - | - | - | 950 |
| Toombs County (part) | 1 842 | 318 | 964 | 498 | 35 | 7 | 20 | - | - | 414 |
| Vidette city, Burke County | 7 | 4 | 3 | - | - | - | - | - | - | 194 |
| Vienna city, Dooly County | 417 | 130 | 219 | 45 | 14 | 9 | - | - | - | 323 |
| Villa Rica city | 589 | 101 | 242 | 143 | 75 | 28 | - | - | - | 464 |
| Carroll County (part) | 580 | 101 | 233 | 143 | 75 | 28 | - | - | - | 468 |
| Douglas County (part) | 9 | - | 9 | - | - | - | - | - | - | 425 |
| Vinings CDP, Cobb County | 3 834 | - | 31 | 548 | 2 122 | 1 018 | 53 | 62 | - | 907 |
| Waco city, Haralson County | 52 | - | 33 | 19 | - | - | - | - | - | 450 |
| Wadley city, Jefferson County | 251 | 113 | 131 | 7 | - | - | - | - | - | 267 |
| Waleska city, Cherokee County | 31 | - | 4 | 19 | 8 | - | - | - | - | 671 |
| Walnut Grove town, Walton County | 64 | - | 14 | 30 | 6 | 14 | - | - | - | 597 |
| Walhourville city, Liberty County | 690 | 8 | 416 | 205 | 61 | - | - | - | - | 465 |
| Warm Springs city, Meriwether County | 58 | 5 | 41 | 10 | - | - | - | 2 | - | 408 |
| Warner Robins city | 7 814 | 550 | 2 390 | 3 309 | 1 370 | 170 | 13 | 12 | - | 566 |
| Houston County (part) | 7 814 | 550 | 2 390 | 3 309 | 1 370 | 170 | 13 | 12 | - | 566 |
| Peach County (part) | - | - | - | - | - | - | - | - | - | - |
| Warrenton city, Warren County | 321 | 114 | 154 | 47 | 6 | - | - | - | - | 316 |
| Warwick city, Worth County | 29 | 21 | 6 | 2 | - | - | - | - | - | 227 |
| Washington city, Wilkes County | 530 | 116 | 286 | 120 | 8 | - | - | - | - | 351 |
| Watkinsville town, Oconee County | 214 | - | 23 | 117 | 51 | 19 | 4 | - | - | 672 |
| Waverly Hall town, Harris County | 36 | 10 | 21 | - | 5 | - | - | - | - | 383 |
| Waycross city | 2 453 | 429 | 1 291 | 468 | 138 | 127 | - | - | - | 396 |
| Pierce County (part) | - | - | - | - | - | - | - | - | - | - |
| Ware County (part) | 2 453 | 429 | 1 291 | 468 | 138 | 127 | - | - | - | 396 |
| Waynesboro city, Burke County | 904 | 473 | 280 | 129 | 7 | - | - | 15 | - | 241 |
| Weston town, Webster County | 9 | 5 | 4 | - | - | - | - | - | - | 245 |
| West Point city | 522 | 144 | 246 | 110 | 17 | 5 | - | - | - | 354 |
| Harris County (part) | 39 | - | 30 | - | 9 | - | - | - | - | 299 |
| Troup County (part) | 483 | 144 | 216 | 110 | 8 | 5 | - | - | - | 377 |
| Whigham city, Grady County | 47 | 8 | 28 | 9 | 2 | - | - | - | - | 423 |
| White city, Bartow County | 84 | 7 | 35 | 25 | 14 | 3 | - | - | - | 500 |
| Whitemarsh Island CDP, Chatham County | 621 | - | 48 | 94 | 397 | 56 | 26 | - | - | 857 |
| White Plains city, Greene County | 27 | - | 16 | 9 | 2 | - | - | - | - | 458 |
| Whitesburg town, Carroll County | 73 | - | 34 | 34 | 5 | - | - | - | - | 553 |
| Willacoochee city, Atkinson County | 127 | 63 | 59 | 5 | - | - | - | - | - | 251 |
| Williamson town, Pike County | 28 | - | 6 | 16 | 3 | 3 | - | - | - | 600 |
| Wilmington Island CDP, Chatham County | 1 363 | 12 | 71 | 595 | 558 | 85 | 42 | - | - | 751 |
| Winder city, Barrow County | 1 664 | 209 | 445 | 741 | 223 | 46 | - | - | - | 554 |
| Winterville city, Clarke County | 71 | 5 | 19 | 37 | 10 | - | - | - | - | 575 |
| Woodbine city, Camden County | 130 | 45 | 53 | 20 | 12 | - | - | - | - | 362 |
| Woodbury city, Meriwether County | 79 | 10 | 48 | 15 | 4 | - | - | 2 | - | 375 |
| Woodland city, Talbot County | 37 | 4 | 29 | 4 | - | - | - | - | - | 336 |
| Woodstock city, Cherokee County | 1 038 | 33 | 93 | 291 | 448 | 164 | 9 | - | - | 794 |
| Woodville city, Greene County | 12 | 2 | 8 | 2 | - | - | - | - | - | 363 |
| Woolsey town, Fayette County | 4 | - | - | - | - | 2 | 2 | - | - | 1 500 |
| Wrens city, Jefferson County | 371 | 194 | 110 | 67 | - | - | - | - | - | 238 |
| Wrightsville city, Johnson County | 283 | 129 | 112 | 38 | 4 | - | - | - | - | 295 |
| Yatesville town, Upson County | 13 | - | 11 | 2 | - | - | - | - | - | 432 |
| Young Harris city, Towns County | 20 | - | 15 | 5 | - | - | - | - | - | 338 |
| Zebulon city, Pike County | 227 | 49 | 90 | 68 | 16 | 4 | - | - | - | 453 |

Table 31. Mortgage and Rental Cost Characteristics: 2000

[Data based on a sample (except Tables 65-68). For information on confidentiality protection, coverage, sampling error, and nonsampling error, see Appendix G. For location of definitions, see "How to Use This Census Report"]

| State County County Subdivision Place | Specified owner-occupied housing units | | | | | | | | Specified renter-occupied housing units paying cash rent | | |
|--|--|------------------|---|---|--|----------------|---|---|--|-----------------------------|---|
| | Total | With a mortgage | | | | Not mortgaged | | | Total | With meals included in rent | Median gross rent as a percentage of household income in 1999 |
| | | Total | Median selected monthly owner costs (dollars) | Median selected monthly owner costs as a percentage of household income in 1999 | With a second mortgage or home equity loan or both | Total | Median selected monthly owner costs (dollars) | Median selected monthly owner costs as a percentage of household income in 1999 | | | |
| The State | 1 596 408 | 1 201 569 | 1 039 | 20.8 | 262 200 | 394 839 | 259 | 10.0 | 905 913 | 10 924 | 24.9 |
| Appling County | 2 416 | 1 248 | 697 | 19.1 | 276 | 1 168 | 211 | 10.5 | 1 048 | 9 | 23.7 |
| Altamaha River CCD | 272 | 181 | 821 | 24.3 | 57 | 91 | 214 | 13.3 | 73 | - | 18.4 |
| Baxley CCD | 1 519 | 757 | 677 | 17.7 | 173 | 762 | 212 | 10.7 | 806 | - | 25.8 |
| Baxley city (part) | 728 | 344 | 661 | 17.3 | 92 | 384 | 216 | 12.2 | 529 | - | 29.7 |
| Satilla Creek CCD | 375 | 185 | 730 | 20.2 | 38 | 190 | 209 | 10.0 | 137 | 9 | 17.6 |
| Baxley city (part) | - | - | - | - | - | - | - | - | - | - | - |
| Graham city | 62 | 25 | 539 | 17.5 | - | 37 | 210 | 12.1 | 12 | - | 30.0 |
| Surrency-Thornton CCD | 250 | 125 | 705 | 21.8 | 8 | 125 | 206 | 10.0 | 32 | - | 13.7 |
| Baxley city (part) | - | - | - | - | - | - | - | - | - | - | - |
| Surrency town | 67 | 36 | 733 | 27.5 | 2 | 31 | 194 | 10.0 | 10 | - | 12.5 |
| Atkinson County | 828 | 332 | 590 | 20.5 | 9 | 496 | 254 | 11.1 | 519 | - | 19.5 |
| Axon CCD | 149 | 38 | 600 | 20.4 | - | 111 | 221 | 10.6 | 29 | - | 26.1 |
| Pearson CCD | 436 | 206 | 609 | 19.9 | 4 | 230 | 277 | 10.0 | 344 | - | 19.9 |
| Pearson city | 193 | 79 | 655 | 21.6 | 4 | 114 | 255 | 13.3 | 238 | - | 24.5 |
| Willacochee CCD | 243 | 88 | 561 | 25.4 | 5 | 155 | 245 | 13.0 | 146 | - | 18.7 |
| Willacochee city | 182 | 67 | 552 | 25.3 | 5 | 115 | 228 | 13.3 | 127 | - | 19.8 |
| Bacon County | 1 476 | 703 | 599 | 20.6 | 97 | 773 | 232 | 11.1 | 789 | - | 26.4 |
| Alma CCD | 1 129 | 504 | 630 | 20.9 | 78 | 625 | 232 | 11.5 | 685 | - | 27.6 |
| Alma city (part) | 592 | 215 | 542 | 16.7 | 14 | 377 | 250 | 12.5 | 509 | - | 30.6 |
| Rockingham CCD | 347 | 199 | 574 | 19.2 | 19 | 148 | 232 | 10.0 | 104 | - | 22.5 |
| Alma city (part) | - | - | - | - | - | - | - | - | - | - | - |
| Baker County | 499 | 232 | 696 | 22.4 | 39 | 267 | 204 | 10.0 | 163 | - | 17.4 |
| Milford CCD | 191 | 67 | 832 | 24.8 | 6 | 124 | 185 | 10.0 | 50 | - | 17.1 |
| Newton CCD | 308 | 165 | 670 | 20.2 | 33 | 143 | 219 | 10.0 | 113 | - | 17.4 |
| Newton city | 108 | 53 | 573 | 21.3 | 6 | 55 | 248 | 11.1 | 92 | - | 16.2 |
| Baldwin County | 6 207 | 3 850 | 854 | 19.9 | 807 | 2 357 | 247 | 10.0 | 4 652 | 41 | 22.9 |
| Coopers CCD | 759 | 517 | 681 | 22.0 | 55 | 242 | 271 | 13.0 | 326 | 6 | 18.5 |
| Milledgeville city (part) | 8 | 8 | 550 | 45.0 | - | - | - | - | 7 | - | 12.5 |
| Milledgeville-Midway-Hardwick CCD | 4 762 | 2 812 | 886 | 19.5 | 604 | 1 950 | 243 | 10.0 | 4 211 | 35 | 23.4 |
| Midway-Hardwick CDP | 562 | 328 | 678 | 19.8 | 88 | 234 | 200 | 11.4 | 667 | 7 | 23.1 |
| Milledgeville city (part) | 2 130 | 1 100 | 882 | 18.6 | 219 | 1 030 | 244 | 10.0 | 2 334 | 7 | 25.0 |
| Union Point CCD | 686 | 521 | 867 | 21.4 | 148 | 165 | 254 | 10.0 | 115 | - | 21.1 |
| Milledgeville city (part) | 7 | 7 | 750 | 22.5 | - | - | - | - | - | - | - |
| Banks County | 1 782 | 1 106 | 839 | 20.2 | 198 | 676 | 214 | 10.0 | 751 | 2 | 21.2 |
| Baldwin CCD | 614 | 392 | 832 | 19.3 | 58 | 222 | 205 | 10.0 | 286 | - | 22.0 |
| Alto town (part) | 15 | - | - | - | - | 15 | 196 | 10.0 | 49 | - | 22.7 |
| Baldwin city (part) | 98 | 74 | 794 | 17.6 | 17 | 24 | 190 | 13.6 | 46 | - | 17.7 |
| Davis Academy CCD | 248 | 133 | 734 | 19.5 | 26 | 115 | 198 | 10.0 | 78 | - | 30.0 |
| Homer CCD | 377 | 229 | 827 | 19.3 | 36 | 148 | 214 | 10.0 | 232 | 2 | 20.8 |
| Homer town | 86 | 48 | 763 | 18.8 | 2 | 38 | 280 | 10.0 | 118 | 2 | 21.4 |
| Maysville CCD | 543 | 352 | 924 | 21.8 | 78 | 191 | 228 | 10.0 | 155 | - | 13.3 |
| Gillsville city (part) | 8 | 3 | 1 125 | 12.5 | 3 | 5 | 308 | 12.5 | 6 | - | 12.5 |
| Lula city (part) | 13 | 6 | 1 063 | 22.5 | - | 7 | 175 | 23.8 | 2 | - | 12.5 |
| Maysville town (part) | 193 | 131 | 908 | 21.0 | 31 | 62 | 229 | 10.0 | 23 | - | 25.4 |
| Barrow County | 9 438 | 7 391 | 958 | 22.5 | 1 543 | 2 047 | 269 | 10.7 | 3 587 | 19 | 23.3 |
| Auburn CCD | 3 276 | 2 841 | 968 | 22.8 | 720 | 435 | 281 | 10.0 | 851 | 2 | 19.3 |
| Auburn city (part) | 1 497 | 1 347 | 957 | 23.3 | 410 | 150 | 268 | 10.0 | 412 | - | 17.9 |
| Braselton town (part) | 78 | 64 | 2 727 | 26.7 | 8 | 14 | 475 | 10.0 | 2 | 2 | - |
| Carl town | 64 | 27 | 1 038 | 25.3 | 6 | 37 | 222 | 12.7 | 9 | - | 13.8 |
| Bethlehem CCD | 1 658 | 1 364 | 1 007 | 22.1 | 199 | 294 | 247 | 10.2 | 316 | 8 | 19.3 |
| Bethlehem town | 165 | 108 | 920 | 21.9 | 20 | 57 | 226 | 10.0 | 44 | - | 22.7 |
| Winder city (part) | - | - | - | - | - | - | - | - | - | - | - |
| Statham CCD | 1 062 | 741 | 894 | 22.5 | 120 | 321 | 231 | 10.0 | 274 | - | 27.9 |
| Statham city | 448 | 343 | 873 | 22.6 | 53 | 105 | 214 | 11.2 | 125 | - | 21.8 |
| Winder CCD | 3 442 | 2 445 | 941 | 22.3 | 504 | 997 | 280 | 12.3 | 2 146 | 9 | 25.6 |
| Winder city (part) | 1 938 | 1 275 | 914 | 22.0 | 278 | 663 | 268 | 11.9 | 1 664 | 9 | 25.0 |
| Bartow County | 15 202 | 11 257 | 946 | 20.2 | 2 816 | 3 945 | 237 | 10.0 | 6 143 | 9 | 23.4 |
| Adairsville CCD | 1 524 | 1 009 | 867 | 21.1 | 256 | 515 | 213 | 10.0 | 662 | - | 24.4 |
| Adairsville city | 459 | 241 | 771 | 21.5 | 46 | 218 | 205 | 10.0 | 424 | - | 29.1 |
| Cartersville CCD | 8 340 | 6 227 | 958 | 20.0 | 1 734 | 2 113 | 246 | 10.0 | 4 057 | 9 | 23.7 |
| Cartersville city (part) | 3 241 | 2 137 | 1 025 | 20.0 | 671 | 1 104 | 240 | 10.0 | 2 269 | 9 | 24.3 |
| Emerson city (part) | - | - | - | - | - | - | - | - | - | - | - |
| Euharlee city (part) | 204 | 179 | 805 | 18.5 | 35 | 25 | 255 | 10.0 | 139 | - | 18.3 |
| Emerson CCD | 1 573 | 1 155 | 973 | 19.8 | 221 | 418 | 238 | 10.0 | 693 | - | 23.5 |
| Cartersville city (part) | - | - | - | - | - | - | - | - | - | - | - |
| Emerson city (part) | 206 | 115 | 872 | 23.1 | 31 | 91 | 219 | 10.0 | 70 | - | 18.5 |
| Euharlee-Taylorville CCD | 1 411 | 1 175 | 923 | 21.0 | 279 | 236 | 236 | 10.0 | 206 | - | 20.1 |
| Euharlee city (part) | 565 | 551 | 955 | 22.2 | 90 | 14 | 430 | 17.5 | 22 | - | 13.6 |
| Taylorville town (part) | 63 | 29 | 913 | 27.5 | 2 | 34 | 250 | 10.0 | 8 | - | 10.0 |
| Kingston CCD | 725 | 497 | 904 | 21.4 | 114 | 228 | 254 | 12.0 | 195 | - | 22.7 |
| Kingston city | 132 | 58 | 778 | 25.0 | 19 | 74 | 250 | 14.8 | 42 | - | 26.7 |
| White-Pine Log CCD | 1 629 | 1 194 | 973 | 19.6 | 212 | 435 | 240 | 10.3 | 330 | - | 20.2 |
| Cartersville city (part) | - | - | - | - | - | - | - | - | - | - | - |
| White city | 126 | 67 | 741 | 19.8 | 11 | 59 | 275 | 12.5 | 84 | - | 20.0 |
| Ben Hill County | 3 022 | 1 840 | 703 | 20.5 | 386 | 1 182 | 246 | 11.8 | 1 873 | 8 | 27.0 |
| Fitzgerald CCD | 2 837 | 1 710 | 695 | 20.1 | 351 | 1 127 | 246 | 11.8 | 1 814 | 8 | 27.3 |
| Fitzgerald city (part) | 1 671 | 959 | 656 | 22.5 | 196 | 712 | 232 | 12.7 | 1 403 | 8 | 28.0 |
| Little House Creek CCD | 185 | 130 | 917 | 26.9 | 35 | 55 | 247 | 15.1 | 59 | - | 14.1 |
| Fitzgerald city (part) | - | - | - | - | - | - | - | - | - | - | - |

Table 31. Mortgage and Rental Cost Characteristics: 2000—Con.

[Data based on a sample (except Tables 65-68). For information on confidentiality protection, coverage, sampling error, and nonsampling error, see Appendix G. For location of definitions, see "How to Use This Census Report"]

| State County County Subdivision Place | Specified owner-occupied housing units | | | | | | | | Specified renter-occupied housing units paying cash rent | | |
|--|--|-----------------|---|---|--|---------------|---|---|--|-----------------------------|---|
| | Total | With a mortgage | | | | Not mortgaged | | | Total | With meals included in rent | Median gross rent as a percentage of household income in 1999 |
| | | Total | Median selected monthly owner costs (dollars) | Median selected monthly owner costs as a percentage of household income in 1999 | With a second mortgage or home equity loan or both | Total | Median selected monthly owner costs (dollars) | Median selected monthly owner costs as a percentage of household income in 1999 | | | |
| Berrien County | 2 388 | 1 323 | 698 | 19.3 | 180 | 1 065 | 222 | 10.0- | 1 252 | 17 | 25.0 |
| Alapaha CCD | 216 | 88 | 679 | 20.7 | 13 | 128 | 236 | 10.0- | 64 | - | 25.9 |
| Alapaha town | 105 | 37 | 645 | 18.3 | 5 | 68 | 213 | 10.0- | 36 | - | 36.0 |
| Enigma CCD | 320 | 147 | 817 | 20.1 | 29 | 173 | 217 | 10.4 | 146 | - | 20.3 |
| Enigma town | 109 | 53 | 634 | 27.5 | 8 | 56 | 182 | 10.6 | 84 | - | 24.3 |
| Nashville CCD | 1 525 | 896 | 680 | 18.5 | 125 | 629 | 223 | 10.1 | 835 | 13 | 25.3 |
| Nashville city | 894 | 533 | 682 | 17.8 | 72 | 361 | 208 | 11.0 | 654 | 13 | 26.5 |
| Ray City CCD | 327 | 192 | 744 | 22.1 | 13 | 135 | 215 | 10.0- | 207 | 4 | 26.7 |
| Ray City city | 101 | 43 | 721 | 23.8 | 8 | 58 | 226 | 16.7 | 113 | 2 | 26.0 |
| Bibb County | 31 802 | 22 140 | 877 | 20.1 | 5 146 | 9 662 | 263 | 10.0- | 23 251 | 309 | 25.7 |
| Lizella CCD | 4 175 | 3 427 | 1 030 | 19.7 | 942 | 748 | 289 | 10.0- | 1 173 | 37 | 22.8 |
| Macon city (part) | - | - | - | - | - | - | - | - | - | - | - |
| Macon CCD | 23 589 | 16 090 | 835 | 20.3 | 3 570 | 7 499 | 264 | 10.0- | 21 197 | 272 | 26.0 |
| Macon city (part) | 18 001 | 11 731 | 751 | 20.8 | 2 370 | 6 270 | 254 | 10.1 | 18 368 | 251 | 26.6 |
| Payne city | 47 | 7 | 542 | 14.2 | 1 | 40 | 208 | 18.8 | 39 | - | 20.4 |
| Rutland CCD | 2 736 | 1 844 | 992 | 19.4 | 474 | 892 | 259 | 10.0- | 464 | - | 18.2 |
| Swift Creek CCD | 1 302 | 779 | 693 | 21.6 | 160 | 523 | 197 | 10.0- | 417 | - | 24.4 |
| Macon city (part) | - | - | - | - | - | - | - | - | - | - | - |
| Bleckley County | 2 078 | 1 178 | 771 | 18.3 | 162 | 900 | 226 | 10.0- | 870 | - | 22.7 |
| Cochran CCD | 1 898 | 1 065 | 809 | 18.2 | 156 | 833 | 226 | 10.0- | 827 | - | 23.0 |
| Cochran city | 845 | 426 | 828 | 19.0 | 69 | 419 | 207 | 10.0- | 539 | - | 25.7 |
| Salem CCD | 180 | 113 | 705 | 18.7 | 6 | 67 | 226 | 10.0- | 43 | - | 12.7 |
| Allentown town (part) | - | - | - | - | - | - | - | - | - | - | - |
| Brantley County | 1 514 | 694 | 774 | 18.2 | 66 | 820 | 206 | 10.0- | 459 | 6 | 21.3 |
| Hoboken CCD | 645 | 319 | 771 | 18.6 | 44 | 326 | 209 | 10.0- | 172 | 6 | 23.8 |
| Hoboken city | 83 | 36 | 800 | 17.7 | 4 | 47 | 217 | 11.1 | 25 | - | 26.3 |
| Nahunta CCD | 567 | 227 | 634 | 17.7 | 7 | 340 | 198 | 10.0- | 173 | - | 22.2 |
| Nahunta city | 145 | 50 | 622 | 18.6 | 4 | 95 | 222 | 10.8 | 89 | - | 25.8 |
| Waynesville CCD | 302 | 148 | 858 | 18.2 | 15 | 154 | 218 | 11.2 | 114 | - | 17.4 |
| Brooks County | 2 350 | 1 497 | 673 | 22.1 | 280 | 853 | 241 | 11.4 | 1 091 | 31 | 25.9 |
| Barney CCD | 93 | 28 | 644 | 18.7 | 18 | 65 | 191 | 10.0- | 11 | - | 50.0+ |
| Barwick-Pavo CCD | 237 | 118 | 670 | 23.5 | 8 | 119 | 203 | 13.0 | 56 | 2 | 20.0 |
| Barwick town (part) | 33 | 11 | 639 | 14.6 | 2 | 22 | 194 | 11.3 | 4 | - | 42.5 |
| Pavo city (part) | 61 | 32 | 625 | 22.5 | 6 | 29 | 235 | 16.3 | 25 | - | 14.5 |
| Dixie CCD | 212 | 157 | 671 | 21.4 | 47 | 55 | 254 | 10.3 | 39 | - | 25.4 |
| Empress CCD | 70 | 70 | 536 | 17.7 | - | 8 | 125 | 12.5 | 66 | - | 26.3 |
| Morven CCD | 665 | 480 | 770 | 20.1 | 89 | 185 | 239 | 10.0- | 144 | 5 | 25.0 |
| Morven city | 87 | 37 | 481 | 21.1 | 7 | 50 | 190 | 16.7 | 38 | 5 | 20.0 |
| Quitman CCD | 1 065 | 644 | 581 | 24.1 | 118 | 421 | 263 | 12.8 | 775 | 24 | 25.9 |
| Quitman city | 856 | 506 | 549 | 24.8 | 112 | 350 | 260 | 13.0 | 665 | 24 | 25.1 |
| Bryan County | 4 227 | 3 380 | 1 057 | 20.0 | 616 | 847 | 286 | 11.5 | 1 624 | 61 | 24.2 |
| Fort Stewart CCD | - | - | - | - | - | - | - | - | - | - | - |
| Pembroke CCD | 1 002 | 588 | 816 | 20.0 | 51 | 414 | 269 | 10.5 | 490 | - | 20.7 |
| Pembroke city | 387 | 193 | 760 | 21.6 | 23 | 194 | 278 | 10.2 | 244 | - | 31.0 |
| Richmond Hill CCD | 3 225 | 2 792 | 1 134 | 20.0 | 565 | 433 | 312 | 12.2 | 1 134 | 61 | 24.6 |
| Richmond Hill city | 1 382 | 1 189 | 949 | 20.2 | 200 | 193 | 276 | 13.8 | 952 | 61 | 24.9 |
| Bulloch County | 7 046 | 4 424 | 856 | 19.1 | 882 | 2 622 | 248 | 10.0- | 8 026 | 24 | 32.3 |
| Brooklet CCD | 648 | 386 | 856 | 22.6 | 82 | 262 | 251 | 10.0- | 427 | - | 16.0 |
| Brooklet town | 235 | 127 | 804 | 19.1 | 22 | 108 | 245 | 10.0- | 137 | - | 20.5 |
| Nevels-Stilson CCD | 646 | 444 | 690 | 17.9 | 119 | 202 | 224 | 10.0- | 162 | - | 14.8 |
| Portal CCD | 497 | 209 | 638 | 18.3 | 24 | 288 | 229 | 10.0- | 212 | - | 20.0 |
| Portal town | 140 | 67 | 654 | 20.5 | 8 | 73 | 215 | 10.1 | 34 | - | 21.3 |
| Register CCD | 249 | 125 | 803 | 25.7 | 22 | 124 | 236 | 12.9 | 121 | - | 21.1 |
| Register town | 37 | 14 | 820 | 26.7 | 3 | 23 | 223 | 15.6 | 19 | - | 23.8 |
| Statesboro CCD | 5 006 | 3 260 | 896 | 19.0 | 635 | 1 746 | 255 | 10.0- | 7 104 | 24 | 35.7 |
| Statesboro city | 2 284 | 1 254 | 774 | 20.4 | 278 | 1 030 | 259 | 10.0- | 5 757 | 24 | 38.8 |
| Burke County | 3 072 | 1 952 | 646 | 20.8 | 319 | 1 120 | 219 | 10.0- | 1 587 | - | 25.2 |
| Girard CCD | 120 | 68 | 624 | 31.7 | - | 52 | 140 | 10.0- | 33 | - | 12.4 |
| Girard town | 34 | 12 | 667 | 28.8 | - | 22 | 164 | 13.3 | 8 | - | 33.3 |
| Greens Cut CCD | 540 | 330 | 760 | 20.1 | 81 | 210 | 217 | 10.0 | 184 | - | 26.5 |
| Keysville CCD | 217 | 141 | 872 | 31.3 | 29 | 76 | 256 | 13.9 | 96 | - | 22.6 |
| Blythe city (part) | - | - | - | - | - | - | - | - | - | - | - |
| Keysville town (part) | 6 | - | - | - | - | 6 | 150 | 20.0 | 17 | - | 28.1 |
| Midville CCD | 177 | 52 | 541 | 22.2 | - | 125 | 163 | 10.0- | 62 | - | 23.5 |
| Midville city | 75 | 12 | 514 | 24.3 | - | 63 | 149 | 10.0- | 47 | - | 22.0 |
| Sardis CCD | 278 | 129 | 539 | 16.4 | 10 | 149 | 223 | 10.0- | 75 | - | 25.5 |
| Sardis town | 178 | 71 | 478 | 19.4 | 6 | 107 | 219 | 11.2 | 58 | - | 25.0 |
| Vidette CCD | 71 | 58 | 558 | 15.0 | 9 | 13 | 209 | 31.5 | 70 | - | 20.0 |
| Vidette city | 30 | 17 | 710 | 14.4 | 9 | 13 | 209 | 31.5 | 7 | - | 14.4 |
| Waynesboro CCD | 1 669 | 1 174 | 620 | 20.7 | 190 | 495 | 241 | 10.0- | 1 067 | - | 25.9 |
| Waynesboro city | 1 094 | 727 | 591 | 23.9 | 83 | 367 | 241 | 10.0- | 904 | - | 26.8 |
| Butts County | 3 510 | 2 553 | 843 | 20.9 | 380 | 957 | 246 | 11.0 | 1 273 | 7 | 24.5 |
| Flovilla CCD | 1 396 | 1 083 | 827 | 20.3 | 175 | 313 | 235 | 12.1 | 224 | - | 23.2 |
| Flovilla city (part) | 121 | 88 | 659 | 19.3 | 22 | 33 | 216 | 10.0- | 27 | - | 20.0 |
| Jackson CCD | 1 325 | 871 | 841 | 21.6 | 141 | 454 | 249 | 10.5 | 875 | 7 | 24.9 |
| Flovilla city (part) | - | - | - | - | - | - | - | - | - | - | - |
| Jackson city | 721 | 371 | 912 | 20.9 | 87 | 350 | 269 | 11.7 | 716 | - | 25.6 |
| Jenkinsburg CCD | 789 | 599 | 903 | 20.7 | 64 | 190 | 263 | 10.0- | 174 | - | 22.5 |
| Jenkinsburg town | 42 | 27 | 683 | 18.4 | - | 15 | 238 | 11.3 | 23 | - | 26.5 |

Table 31. Mortgage and Rental Cost Characteristics: 2000—Con.

[Data based on a sample (except Tables 65-68). For information on confidentiality protection, coverage, sampling error, and nonsampling error, see Appendix G. For location of definitions, see "How to Use This Census Report"]

| State County County Subdivision Place | Specified owner-occupied housing units | | | | | | | | Specified renter-occupied housing units paying cash rent | | |
|--|--|-----------------|---|---|--|---------------|---|---|--|-----------------------------|---|
| | Total | With a mortgage | | | | Not mortgaged | | | Total | With meals included in rent | Median gross rent as a percentage of household income in 1999 |
| | | Total | Median selected monthly owner costs (dollars) | Median selected monthly owner costs as a percentage of household income in 1999 | With a second mortgage or home equity loan or both | Total | Median selected monthly owner costs (dollars) | Median selected monthly owner costs as a percentage of household income in 1999 | | | |
| Calhoun County | 831 | 419 | 616 | 20.0 | 57 | 412 | 225 | 11.6 | 411 | 9 | 23.2 |
| Arlington CCD | 229 | 100 | 630 | 16.9 | 9 | 129 | 223 | 11.0 | 129 | 2 | 22.8 |
| Arlington city (part) | 190 | 81 | 623 | 16.0 | 7 | 109 | 219 | 10.4 | 118 | 2 | 24.0 |
| Edison CCD | 311 | 157 | 602 | 24.7 | 22 | 154 | 239 | 12.6 | 191 | - | 24.1 |
| Edison city | 218 | 113 | 572 | 26.1 | 18 | 105 | 225 | 12.8 | 164 | - | 24.4 |
| Leary CCD | 160 | 80 | 750 | 25.4 | 26 | 80 | 212 | 10.3 | 56 | - | 20.6 |
| Leary city | 126 | 54 | 600 | 25.0 | 11 | 72 | 206 | 10.4 | 40 | - | 18.6 |
| Morgan CCD | 131 | 82 | 569 | 17.2 | - | 49 | 207 | 10.0- | 35 | 7 | 25.8 |
| Morgan city | 52 | 27 | 475 | 22.8 | - | 25 | 186 | 10.0- | 18 | - | 22.5 |
| Camden County | 7 078 | 5 706 | 872 | 21.0 | 998 | 1 372 | 242 | 10.4 | 4 575 | - | 21.5 |
| Kingsland CCD | 1 743 | 1 467 | 792 | 22.0 | 258 | 276 | 226 | 10.2 | 1 118 | - | 23.4 |
| Kingsland city (part) | 1 098 | 944 | 778 | 22.6 | 158 | 154 | 232 | 13.4 | 820 | - | 21.7 |
| St. Marys city (part) | - | - | - | - | - | - | - | - | - | - | - |
| St. Marys CCD | 3 920 | 3 319 | 901 | 20.7 | 619 | 601 | 265 | 10.9 | 3 101 | - | 21.1 |
| Kings Bay Base CDP | - | - | - | - | - | - | - | - | 119 | - | 16.6 |
| Kingsland city (part) | 599 | 588 | 864 | 21.6 | 41 | 11 | 275 | 10.0- | 517 | - | 18.5 |
| St. Marys city (part) | 2 479 | 2 084 | 903 | 20.5 | 425 | 395 | 263 | 10.0- | 2 084 | - | 22.1 |
| Woodbine CCD | 1 415 | 920 | 895 | 20.8 | 121 | 495 | 224 | 10.0- | 356 | - | 19.6 |
| Kingsland city (part) | - | - | - | - | - | - | - | - | - | - | - |
| Woodbine city | 213 | 124 | 827 | 21.1 | 23 | 89 | 217 | 10.0- | 130 | - | 20.5 |
| Candler County | 1 205 | 731 | 661 | 19.1 | 80 | 474 | 237 | 12.2 | 747 | - | 26.7 |
| Aline CCD | 105 | 62 | 563 | 19.7 | 14 | 43 | 216 | 10.0- | 139 | - | 19.5 |
| Metter CCD | 880 | 549 | 680 | 18.9 | 54 | 331 | 255 | 12.8 | 528 | - | 29.3 |
| Metter city | 645 | 432 | 709 | 19.7 | 41 | 213 | 253 | 16.6 | 430 | - | 29.0 |
| Pulaski CCD | 220 | 120 | 582 | 19.3 | 12 | 100 | 202 | 10.0 | 80 | - | 25.0 |
| Pulaski town | 28 | 10 | 517 | 18.8 | - | 18 | 167 | 11.9 | 22 | - | 17.9 |
| Carroll County | 15 265 | 11 082 | 894 | 21.0 | 2 247 | 4 183 | 232 | 10.0- | 8 366 | 143 | 24.7 |
| Bowdon CCD | 1 495 | 970 | 827 | 20.9 | 211 | 525 | 230 | 11.8 | 659 | 2 | 26.4 |
| Bowdon city | 403 | 233 | 805 | 20.2 | 47 | 170 | 244 | 11.4 | 320 | 2 | 28.4 |
| Carrollton city (part) | 12 | - | - | - | - | 12 | 175 | 15.0 | - | - | - |
| Carrollton CCD | 8 141 | 5 948 | 943 | 20.3 | 1 426 | 2 193 | 237 | 10.0- | 5 654 | 124 | 24.9 |
| Carrollton city (part) | 2 703 | 1 819 | 921 | 20.1 | 360 | 884 | 223 | 10.0- | 4 092 | 106 | 26.0 |
| Mount Zion CCD | 911 | 638 | 801 | 21.2 | 90 | 273 | 208 | 10.0- | 307 | - | 26.5 |
| Bremen city (part) | - | - | - | - | - | - | - | - | - | - | - |
| Carrollton city (part) | - | - | - | - | - | - | - | - | - | - | - |
| Mount Zion city | 218 | 170 | 827 | 20.2 | 33 | 48 | 215 | 10.0- | 84 | - | 21.1 |
| Roopville CCD | 408 | 276 | 765 | 21.1 | 28 | 132 | 215 | 10.0- | 183 | - | 20.6 |
| Roopville town | 41 | 22 | 675 | 21.7 | 3 | 19 | 196 | 10.0- | 17 | - | 28.1 |
| Temple CCD | 1 364 | 1 034 | 881 | 23.1 | 171 | 330 | 240 | 10.0- | 354 | - | 23.3 |
| Temple city (part) | 519 | 395 | 857 | 22.7 | 48 | 124 | 245 | 12.1 | 175 | - | 21.4 |
| Villa Rica CCD | 2 304 | 1 791 | 840 | 22.7 | 249 | 513 | 229 | 11.4 | 1 018 | 17 | 23.5 |
| Villa Rica city (part) | 705 | 476 | 765 | 21.6 | 89 | 229 | 235 | 10.0- | 580 | 10 | 23.2 |
| Whitesburg CCD | 642 | 425 | 987 | 18.2 | 72 | 217 | 215 | 10.0- | 191 | - | 26.7 |
| Whitesburg town | 106 | 48 | 819 | 21.3 | 4 | 58 | 175 | 10.8 | 73 | - | 25.9 |
| Catoosa County | 12 264 | 8 647 | 827 | 19.1 | 1 597 | 3 617 | 213 | 10.0- | 4 206 | 29 | 23.7 |
| Boynton Ridge CCD | 2 938 | 2 103 | 903 | 18.8 | 472 | 835 | 213 | 10.0- | 563 | - | 18.8 |
| Fort Oglethorpe city (part) | - | - | - | - | - | - | - | - | - | - | - |
| Indian Springs CDP (part) | 152 | 123 | 618 | 18.7 | 17 | 29 | 223 | 10.0- | 74 | - | 18.9 |
| Catoosa Springs CCD | 1 075 | 718 | 783 | 19.0 | 132 | 357 | 234 | 10.0- | 452 | - | 22.6 |
| Ringgold city (part) | 28 | 13 | 693 | 19.6 | 6 | 15 | 303 | 15.3 | 24 | - | 50.0+ |
| Fort Oglethorpe-Lakeview CCD | 3 751 | 2 219 | 709 | 19.9 | 381 | 1 532 | 206 | 10.0- | 1 925 | 6 | 25.3 |
| Fort Oglethorpe city (part) | 1 581 | 1 004 | 787 | 21.5 | 204 | 577 | 228 | 10.0- | 1 161 | - | 23.5 |
| Lakeview CDP (part) | 1 109 | 597 | 877 | 18.4 | 100 | 512 | 204 | 10.0- | 308 | - | 22.6 |
| Ringgold CCD | 4 500 | 3 607 | 689 | 18.8 | 612 | 893 | 220 | 10.0- | 1 266 | 23 | 24.6 |
| Indian Springs CDP (part) | 363 | 295 | 998 | 20.6 | 66 | 68 | 218 | 10.0- | 55 | - | 35.9 |
| Ringgold city (part) | 438 | 197 | 702 | 18.2 | 29 | 241 | 234 | 10.0- | 404 | 8 | 28.8 |
| Charlton County | 1 255 | 682 | 782 | 21.5 | 59 | 573 | 244 | 14.1 | 512 | 4 | 25.8 |
| Folkston CCD | 954 | 482 | 774 | 20.4 | 42 | 472 | 240 | 14.6 | 443 | 4 | 26.5 |
| Folkston city | 310 | 127 | 939 | 17.9 | 21 | 183 | 233 | 12.2 | 250 | 4 | 27.3 |
| Homeland city | 76 | 37 | 525 | 19.8 | - | 39 | 210 | 11.8 | 37 | - | 25.9 |
| St. George CCD | 301 | 200 | 791 | 27.6 | 17 | 101 | 264 | 12.5 | 69 | - | 18.9 |
| Chatham County | 47 704 | 32 766 | 969 | 21.6 | 7 977 | 14 938 | 317 | 11.1 | 33 688 | 624 | 27.4 |
| Montgomery CCD | 6 559 | 4 095 | 1 388 | 20.4 | 1 158 | 2 464 | 507 | 10.0- | 659 | - | 23.7 |
| Isle of Hope CDP | 1 099 | 621 | 1 229 | 21.3 | 154 | 298 | 422 | 10.0- | 71 | - | 17.5 |
| Montgomery CDP | 1 913 | 722 | 1 168 | 19.1 | 251 | 371 | 371 | 12.5 | 226 | - | 24.9 |
| Skidaway Island CDP | 3 053 | 1 695 | 1 908 | 20.1 | 456 | 1 358 | 621 | 10.0- | 91 | - | 15.1 |
| Pooler-Burroughs CCD | 5 747 | 4 752 | 953 | 20.5 | 1 082 | 995 | 290 | 10.7 | 2 981 | 11 | 22.8 |
| Bloomington city | 536 | 354 | 838 | 17.6 | 49 | 182 | 264 | 10.3 | 197 | - | 30.2 |
| Garden City city (part) | - | - | - | - | - | - | - | - | - | - | - |
| Georgetown CDP (part) | 2 040 | 1 818 | 1 035 | 20.6 | 411 | 222 | 288 | 10.5 | 1 659 | 11 | 23.2 |
| Pooler city (part) | 1 658 | 1 342 | 892 | 20.4 | 371 | 316 | 284 | 10.4 | 335 | - | 19.9 |
| Savannah city (part) | 3 | - | - | - | - | 3 | 375 | 10.0- | - | - | - |
| Port Wentworth CCD | 832 | 453 | 769 | 20.7 | 97 | 379 | 244 | 10.0- | 267 | - | 13.5 |
| Garden City city (part) | - | - | - | - | - | - | - | - | - | - | - |
| Pooler city (part) | 44 | 44 | 1 797 | 34.4 | - | - | - | - | - | - | - |
| Port Wentworth city | 788 | 409 | 749 | 19.5 | 97 | 379 | 244 | 10.0- | 267 | - | 13.5 |
| Savannah city (part) | - | - | - | - | - | - | - | - | - | - | - |
| Savannah CCD | 27 366 | 17 836 | 864 | 22.6 | 3 972 | 9 530 | 291 | 12.1 | 27 342 | 583 | 28.6 |
| Garden City city (part) | 1 403 | 752 | 826 | 19.5 | 219 | 651 | 249 | 11.2 | 1 818 | 25 | 22.1 |
| Georgetown CDP (part) | - | - | - | - | - | - | - | - | - | - | - |
| Savannah city (part) | 23 472 | 15 125 | 867 | 22.8 | 3 311 | 8 347 | 295 | 12.4 | 24 341 | 553 | 29.4 |
| Thunderbolt town (part) | 427 | 244 | 714 | 25.2 | 23 | 183 | 225 | 10.1 | 324 | - | 24.6 |
| Vernonburg town | 53 | 29 | 1 732 | 27.2 | 3 | 24 | 900 | 10.0- | 2 | - | 45.0 |
| Tybee Island-Wilmington CCD | 7 200 | 5 630 | 1 182 | 20.7 | 1 668 | 1 570 | 371 | 10.0- | 2 439 | 30 | 25.7 |

Table 31. Mortgage and Rental Cost Characteristics: 2000—Con.

[Data based on a sample (except Tables 65-68). For information on confidentiality protection, coverage, sampling error, and nonsampling error, see Appendix G. For location of definitions, see "How to Use This Census Report"]

| State County County Subdivision Place | Specified owner-occupied housing units | | | | | | | | Specified renter-occupied housing units paying cash rent | | |
|--|--|-----------------|---|---|--|---------------|---|---|--|-----------------------------|---|
| | Total | With a mortgage | | | | Not mortgaged | | | Total | With meals included in rent | Median gross rent as a percentage of household income in 1999 |
| | | Total | Median selected monthly owner costs (dollars) | Median selected monthly owner costs as a percentage of household income in 1999 | With a second mortgage or home equity loan or both | Total | Median selected monthly owner costs (dollars) | Median selected monthly owner costs as a percentage of household income in 1999 | | | |
| Chatham County—Con. | | | | | | | | | | | |
| Tybee Island-Wilmington CCD—Con. | | | | | | | | | | | |
| Thunderbolt town (part) | 42 | 20 | 1 773 | 20.5 | 9 | 22 | 400 | 10.0- | 12 | - | 12.5 |
| Tybee Island city | 860 | 556 | 1 261 | 22.2 | 100 | 304 | 399 | 15.1 | 402 | 6 | 26.5 |
| Whitemarsh Island CDP | 1 612 | 1 327 | 1 143 | 20.2 | 346 | 285 | 419 | 13.0 | 621 | - | 24.5 |
| Wilmington Island CDP | 3 931 | 3 164 | 1 178 | 20.7 | 988 | 767 | 355 | 10.0- | 1 363 | 24 | 26.4 |
| Chattahoochee County | 354 | 210 | 678 | 19.4 | 47 | 144 | 222 | 12.6 | 607 | - | 20.6 |
| Cusseta CCD | 328 | 198 | 691 | 20.1 | 47 | 130 | 220 | 12.4 | 256 | - | 25.2 |
| Cusseta city | 135 | 69 | 617 | 17.8 | 18 | 66 | 222 | 13.3 | 168 | - | 28.3 |
| Fort Benning CCD | 26 | 12 | 600 | 10.0- | - | 14 | 713 | 41.3 | 351 | - | 18.0 |
| Fort Benning South CDP | 14 | - | - | - | - | 14 | 713 | 41.3 | 345 | - | 18.1 |
| Chattooga County | 4 474 | 2 059 | 645 | 19.6 | 341 | 2 415 | 207 | 10.0- | 1 944 | 9 | 20.0 |
| Little Sand Mountain CCD | 271 | 128 | 731 | 27.0 | 11 | 143 | 209 | 10.0- | 73 | - | 14.3 |
| Lyerly CCD | 399 | 171 | 650 | 15.9 | 26 | 228 | 208 | 10.0- | 124 | - | 17.2 |
| Lyerly town | 97 | 42 | 757 | 35.0 | 11 | 55 | 206 | 10.0- | 57 | - | 17.8 |
| Menlo CCD | 434 | 234 | 653 | 19.4 | 49 | 200 | 212 | 10.0- | 167 | - | 18.3 |
| Menlo city | 113 | 52 | 575 | 20.7 | 7 | 61 | 201 | 13.1 | 75 | - | 21.5 |
| Summerville CCD | 1 980 | 971 | 648 | 19.4 | 192 | 1 009 | 206 | 10.6 | 1 063 | 9 | 22.5 |
| Summerville city | 869 | 402 | 612 | 19.0 | 69 | 467 | 213 | 10.6 | 695 | 9 | 22.3 |
| Trion CCD | 1 390 | 555 | 634 | 20.5 | 63 | 835 | 205 | 10.2 | 517 | - | 16.3 |
| Trion town | 482 | 201 | 661 | 19.0 | 33 | 281 | 207 | 11.1 | 292 | - | 15.1 |
| Cherokee County | 36 754 | 31 116 | 1 205 | 21.1 | 7 415 | 5 638 | 289 | 10.0- | 7 259 | 86 | 23.9 |
| Ball Ground CCD | 1 110 | 788 | 1 026 | 23.3 | 200 | 322 | 243 | 10.0- | 199 | 20 | 20.5 |
| Ball Ground city | 157 | 81 | 939 | 19.9 | 30 | 76 | 226 | 10.0 | 59 | - | 20.4 |
| Nelson city (part) | 106 | 90 | 1 133 | 20.0 | 28 | 16 | 250 | 10.0- | 2 | - | 27.5 |
| Canton CCD | 3 715 | 2 437 | 1 080 | 22.5 | 577 | 1 278 | 284 | 10.0- | 1 802 | 12 | 23.7 |
| Canton city (part) | 1 330 | 847 | 1 034 | 22.6 | 182 | 483 | 271 | 10.0- | 1 286 | 12 | 22.7 |
| Holly Springs CCD | 8 312 | 6 921 | 1 253 | 20.4 | 1 771 | 1 391 | 304 | 10.0- | 865 | - | 24.9 |
| Canton city (part) | 10 | - | - | - | - | 10 | 325 | 10.0- | - | - | - |
| Holly Springs city | 824 | 692 | 1 057 | 20.1 | 146 | 132 | 262 | 10.0- | 222 | - | 19.8 |
| Woodstock city (part) | - | - | - | - | - | - | - | - | 10 | - | 37.5 |
| Lathemtown CCD | 2 448 | 1 834 | 1 318 | 22.6 | 408 | 614 | 310 | 10.8 | 311 | - | 22.9 |
| Waleska CCD | 1 248 | 875 | 1 099 | 21.2 | 113 | 373 | 261 | 10.0- | 194 | - | 25.9 |
| Waleska city | 69 | 42 | 827 | 14.3 | - | 27 | 281 | 10.0- | 31 | - | 26.9 |
| Woodstock CCD | 19 921 | 18 261 | 1 210 | 20.9 | 4 346 | 1 660 | 289 | 10.0- | 3 888 | 54 | 24.1 |
| Mountain Park city (part) | 3 | 3 | 550 | 32.5 | - | - | - | - | - | - | - |
| Woodstock city (part) | 2 710 | 2 465 | 1 220 | 22.2 | 536 | 245 | 230 | 10.2 | 1 028 | 31 | 24.7 |
| Clarke County | 13 846 | 9 491 | 935 | 20.2 | 1 846 | 4 355 | 279 | 10.0- | 22 230 | 271 | 32.3 |
| Athens CCD | 9 895 | 6 615 | 936 | 20.5 | 1 339 | 3 280 | 282 | 10.0- | 18 371 | 255 | 34.4 |
| Athens-Clarke County (balance) (part) | 9 895 | 6 615 | 936 | 20.5 | 1 339 | 3 280 | 282 | 10.0- | 18 371 | 255 | 34.4 |
| Bogart CCD | 2 227 | 1 714 | 1 025 | 19.0 | 305 | 513 | 314 | 10.0- | 1 920 | - | 23.4 |
| Athens-Clarke County (balance) (part) | 2 195 | 1 693 | 1 030 | 19.0 | 299 | 502 | 318 | 10.0- | 1 910 | - | 23.3 |
| Bogart town (part) | 29 | 20 | 900 | 19.0 | 5 | 9 | 182 | 10.0- | 10 | - | 42.5 |
| Winterville CCD | 1 724 | 1 162 | 816 | 20.4 | 202 | 562 | 235 | 11.2 | 1 939 | 16 | 26.9 |
| Athens-Clarke County (balance) (part) | 1 420 | 925 | 817 | 20.7 | 153 | 495 | 235 | 11.6 | 1 868 | 16 | 27.4 |
| Winterville city | 304 | 237 | 813 | 19.5 | 49 | 67 | 238 | 10.0- | 71 | - | 21.6 |
| Clay County | 494 | 201 | 613 | 22.7 | 31 | 293 | 243 | 11.1 | 243 | - | 28.3 |
| Bluffton CCD | 125 | 55 | 807 | 20.3 | - | 70 | 300 | 12.7 | 33 | - | 27.5 |
| Bluffton town | 23 | 14 | 550 | 14.2 | - | 9 | 225 | 11.3 | 5 | - | 19.2 |
| Fort Gaines city (part) | 30 | 12 | 850 | 18.8 | - | 18 | 350 | 10.0- | 6 | - | 13.0 |
| Fort Gaines CCD | 369 | 146 | 592 | 24.8 | 31 | 223 | 233 | 10.0- | 210 | - | 28.6 |
| Fort Gaines city (part) | 145 | 59 | 621 | 27.3 | 18 | 86 | 218 | 10.4 | 142 | - | 28.2 |
| Clayton County | 45 161 | 38 076 | 898 | 21.2 | 7 271 | 7 085 | 228 | 10.0- | 31 777 | 118 | 24.9 |
| College Park CCD | 1 089 | 932 | 916 | 23.3 | 185 | 157 | 215 | 10.0- | 3 447 | 20 | 25.8 |
| College Park city (part) | 13 | 11 | 950 | 50.0+ | - | 2 | 375 | 27.5 | 401 | - | 18.2 |
| Forest Park city (part) | - | - | - | - | - | - | - | - | - | - | - |
| Forest Park-Morrow CCD | 15 074 | 11 589 | 810 | 21.2 | 2 025 | 3 485 | 224 | 10.0- | 12 581 | 50 | 24.7 |
| Conley CDP | 1 000 | 759 | 732 | 23.2 | 69 | 241 | 185 | 10.0- | 854 | - | 24.5 |
| Forest Park city (part) | 3 604 | 2 516 | 717 | 22.5 | 291 | 1 088 | 215 | 10.0- | 2 957 | 24 | 25.7 |
| Lake City city | 595 | 366 | 788 | 18.8 | 31 | 229 | 227 | 10.0- | 350 | - | 25.7 |
| Morrow city | 863 | 565 | 851 | 21.6 | 100 | 298 | 230 | 10.0- | 689 | - | 24.0 |
| Jonesboro CCD | 14 817 | 12 926 | 1 016 | 20.7 | 2 561 | 1 891 | 238 | 10.0- | 5 096 | 23 | 24.2 |
| Bonanza CDP | 797 | 675 | 778 | 19.2 | 101 | 122 | 200 | 10.0- | 108 | 23 | 29.6 |
| Irondale CDP | 1 794 | 1 718 | 965 | 22.6 | 325 | 76 | 183 | 10.0- | 202 | - | 24.0 |
| Jonesboro city | 685 | 405 | 675 | 17.4 | 49 | 280 | 191 | 10.0- | 696 | - | 25.5 |
| Lovejoy city | 35 | 20 | 980 | 14.3 | - | 15 | 292 | 10.0- | 48 | - | 18.1 |
| Riverdale CCD | 14 181 | 12 629 | 891 | 21.7 | 2 500 | 1 552 | 227 | 10.0- | 10 653 | 25 | 25.3 |
| Riverdale city | 1 995 | 1 701 | 884 | 21.9 | 256 | 294 | 203 | 10.4 | 2 195 | 15 | 24.6 |
| Clinch County | 1 031 | 515 | 635 | 17.8 | 31 | 516 | 230 | 10.0- | 554 | 7 | 19.8 |
| Fargo CCD | 267 | 102 | 638 | 19.3 | 4 | 165 | 224 | 11.6 | 144 | - | 19.8 |
| Du Pont town (part) | - | - | - | - | - | - | - | - | - | - | - |
| Fargo city | 80 | 33 | 541 | 17.5 | - | 47 | 235 | 11.1 | 13 | - | 12.5 |
| Homerville city (part) | 94 | 37 | 735 | 14.8 | 4 | 57 | 226 | 13.1 | 106 | - | 21.6 |
| Homerville CCD | 764 | 413 | 634 | 17.5 | 27 | 351 | 233 | 10.0- | 410 | 7 | 19.7 |
| Argyle town | 28 | 4 | 550 | 27.5 | - | 24 | 229 | 18.8 | 6 | - | 12.5 |
| Du Pont town (part) | 27 | 12 | 600 | 17.5 | 2 | 15 | 246 | 12.5 | 13 | - | 17.5 |
| Homerville city (part) | 274 | 147 | 595 | 16.4 | 13 | 127 | 219 | 11.6 | 281 | 7 | 21.7 |
| Cobb County | 142 790 | 120 109 | 1 237 | 20.1 | 28 925 | 22 681 | 290 | 10.0- | 70 836 | 840 | 24.5 |
| Acworth-Kennesaw CCD | 37 105 | 33 270 | 1 308 | 20.6 | 7 330 | 3 835 | 315 | 10.0- | 7 176 | 28 | 25.4 |
| Acworth city | 3 709 | 3 199 | 1 093 | 22.0 | 515 | 510 | 281 | 11.0 | 1 317 | - | 28.1 |
| Kennesaw city | 5 937 | 5 510 | 1 173 | 21.2 | 1 050 | 427 | 275 | 10.0- | 1 503 | 18 | 24.0 |
| Marietta city (part) | 338 | 301 | 2 151 | 19.5 | 65 | 37 | 625 | 10.0- | - | - | - |

Table 31. Mortgage and Rental Cost Characteristics: 2000—Con.

[Data based on a sample (except Tables 65-68). For information on confidentiality protection, coverage, sampling error, and nonsampling error, see Appendix G. For location of definitions, see "How to Use This Census Report"]

| State County County Subdivision Place | Specified owner-occupied housing units | | | | | | | Specified renter-occupied housing units paying cash rent | | | |
|--|--|-----------------|---|---|--|---------------|---|---|--------|-----------------------------|---|
| | Total | With a mortgage | | | | Not mortgaged | | | Total | With meals included in rent | Median gross rent as a percentage of household income in 1999 |
| | | Total | Median selected monthly owner costs (dollars) | Median selected monthly owner costs as a percentage of household income in 1999 | With a second mortgage or home equity loan or both | Total | Median selected monthly owner costs (dollars) | Median selected monthly owner costs as a percentage of household income in 1999 | | | |
| Cobb County—Con. | | | | | | | | | | | |
| Austell CCD | 7 089 | 5 774 | 1 011 | 22.0 | 1 215 | 1 315 | 235 | 10.0- | 2 520 | 61 | 26.3 |
| Austell city (part) | 1 047 | 901 | 889 | 22.4 | 171 | 146 | 234 | 11.7 | 557 | - | 26.9 |
| Mableton CDP (part) | 341 | 259 | 1 402 | 21.4 | 65 | 82 | 311 | 10.0- | 31 | - | 42.8 |
| Powder Springs city (part) | - | - | - | - | - | - | - | - | - | - | - |
| Fair Oaks CCD | 3 735 | 2 652 | 882 | 22.1 | 473 | 1 083 | 235 | 10.0- | 4 269 | 11 | 27.7 |
| Fair Oaks CDP (part) | 551 | 368 | 790 | 22.5 | 104 | 183 | 199 | 10.0- | 1 238 | - | 25.3 |
| Marietta city (part) | - | - | - | - | - | - | - | - | 329 | - | 29.9 |
| Smyrna city (part) | 33 | 33 | 639 | 12.9 | - | - | - | - | 164 | - | 22.5 |
| Mableton CCD | 9 050 | 6 990 | 999 | 20.7 | 1 473 | 2 060 | 225 | 10.0- | 4 615 | 31 | 23.9 |
| Austell city (part) | 105 | 69 | 775 | 25.3 | 33 | 36 | 156 | 10.0- | 23 | - | 23.1 |
| Mableton CDP (part) | 6 991 | 5 164 | 983 | 20.1 | 1 115 | 1 827 | 225 | 10.0- | 2 211 | 12 | 23.4 |
| Smyrna city (part) | 296 | 278 | 2 353 | 23.7 | 70 | 18 | 100- | 10.0- | 4 | - | 50.0+ |
| Marietta CCD | 20 378 | 15 625 | 1 150 | 20.4 | 3 320 | 4 753 | 286 | 10.0- | 22 844 | 416 | 25.6 |
| Fair Oaks CDP (part) | 121 | 54 | 673 | 26.4 | 8 | 67 | 149 | 10.0- | 501 | 11 | 27.1 |
| Marietta city (part) | 7 846 | 6 187 | 1 142 | 21.7 | 1 300 | 1 659 | 303 | 10.0- | 13 854 | 376 | 26.9 |
| Northeast Cobb CCD | 41 429 | 36 398 | 1 437 | 18.8 | 10 705 | 5 031 | 348 | 10.0- | 9 778 | 68 | 22.4 |
| Marietta city (part) | - | - | - | - | - | - | - | - | - | - | - |
| Smyrna city (part) | - | - | - | - | - | - | - | - | 232 | - | 22.7 |
| Powder Springs CCD | 8 847 | 7 633 | 1 065 | 21.0 | 1 719 | 1 214 | 238 | 10.0- | 922 | 9 | 24.7 |
| Austell city (part) | 9 | 9 | 70 | 12.5 | - | - | - | - | - | - | - |
| Powder Springs city (part) | 3 339 | 2 988 | 1 051 | 21.2 | 681 | 351 | 230 | 10.0- | 480 | 9 | 24.7 |
| Smyrna CCD | 11 165 | 8 599 | 1 070 | 20.5 | 1 989 | 2 566 | 265 | 10.0- | 10 407 | 185 | 24.3 |
| Mableton CDP (part) | 205 | 198 | 995 | 18.9 | 78 | 7 | 275 | 45.0 | 38 | - | 18.3 |
| Marietta city (part) | - | - | - | - | - | - | - | - | 635 | 9 | 25.8 |
| Smyrna city (part) | 6 685 | 5 206 | 1 067 | 20.9 | 1 152 | 1 479 | 282 | 10.0- | 7 437 | 147 | 23.8 |
| Vinings CCD | 3 992 | 3 168 | 1 527 | 21.2 | 701 | 824 | 350 | 10.0- | 8 305 | 31 | 22.9 |
| Mableton CDP (part) | - | - | - | - | - | - | - | - | - | - | - |
| Smyrna city (part) | 1 012 | 871 | 1 501 | 21.6 | 156 | 141 | 330 | 10.0- | 1 229 | - | 23.6 |
| Vinings CDP | 1 096 | 824 | 1 992 | 20.9 | 280 | 272 | 528 | 10.0- | 3 834 | 20 | 21.7 |
| Coffee County | 5 080 | 3 153 | 741 | 20.1 | 485 | 1 927 | 241 | 10.0- | 2 780 | 93 | 21.2 |
| Ambrose CCD | 762 | 561 | 934 | 18.8 | 107 | 201 | 235 | 10.0- | 173 | - | 15.4 |
| Ambrose city | 50 | 21 | 530 | 13.8 | - | 29 | 211 | 10.4 | 29 | - | 13.0 |
| Broxton CCD | 446 | 254 | 647 | 16.9 | 42 | 192 | 210 | 10.0- | 153 | 2 | 20.3 |
| Broxton city | 201 | 93 | 562 | 19.8 | 7 | 108 | 225 | 10.0- | 102 | 2 | 23.7 |
| Douglas CCD | 3 268 | 2 013 | 712 | 20.6 | 304 | 1 255 | 250 | 10.0 | 2 220 | 83 | 22.0 |
| Douglas city | 1 941 | 1 156 | 740 | 19.9 | 149 | 785 | 273 | 10.7 | 1 470 | 76 | 22.9 |
| Nicholls CCD | 255 | 127 | 726 | 26.8 | 2 | 128 | 208 | 10.0- | 165 | 2 | 23.7 |
| Nicholls city | 113 | 43 | 556 | 20.4 | - | 70 | 189 | 10.0 | 99 | 2 | 22.1 |
| West Green CCD | 349 | 198 | 740 | 18.7 | 30 | 151 | 256 | 11.3 | 69 | 6 | 20.6 |
| Colquitt County | 6 037 | 3 397 | 721 | 19.3 | 639 | 2 640 | 236 | 11.1 | 4 636 | 74 | 25.4 |
| Berlin-Ellenton CCD | 374 | 144 | 639 | 17.2 | 6 | 230 | 218 | 10.0- | 97 | - | 21.3 |
| Berlin town | 94 | 32 | 557 | 18.0 | 2 | 62 | 208 | 10.0- | 18 | - | 37.5 |
| Ellenton town | 44 | 12 | 500 | 37.5 | 2 | 32 | 161 | 10.0- | 11 | - | 23.8 |
| Doerun CCD | 460 | 215 | 644 | 17.3 | 47 | 245 | 224 | 11.4 | 231 | 3 | 27.6 |
| Doerun city | 195 | 84 | 618 | 19.7 | 20 | 111 | 227 | 11.5 | 120 | - | 27.8 |
| Funston CCD | 676 | 409 | 719 | 18.4 | 55 | 267 | 239 | 10.0- | 285 | - | 18.9 |
| Funston town | 84 | 39 | 619 | 22.5 | 7 | 45 | 221 | 10.0 | 27 | - | 23.8 |
| Moultrie city (part) | 73 | 45 | 725 | 24.3 | - | 28 | 219 | 10.0- | 16 | - | 50.0 |
| Moultrie CCD | 4 046 | 2 316 | 738 | 19.8 | 486 | 1 730 | 243 | 11.7 | 3 759 | 71 | 25.7 |
| Moultrie city (part) | 2 427 | 1 397 | 675 | 22.4 | 338 | 1 030 | 245 | 12.7 | 2 887 | 71 | 27.2 |
| Riverside town | 4 | - | - | - | - | 4 | 100 | 10.0- | 5 | - | 10.0- |
| Norman Park CCD | 481 | 313 | 719 | 18.9 | 45 | 168 | 200 | 11.0 | 264 | - | 23.9 |
| Norman Park city | 148 | 93 | 632 | 20.3 | 4 | 55 | 229 | 11.3 | 76 | - | 17.6 |
| Omega city (part) | - | - | - | - | - | - | - | - | - | - | - |
| Columbia County | 21 453 | 17 902 | 1 092 | 20.1 | 3 702 | 3 551 | 284 | 10.0- | 5 221 | 258 | 24.4 |
| Appling CCD | 1 007 | 731 | 1 032 | 21.4 | 165 | 276 | 258 | 10.0- | 206 | - | 26.4 |
| Evans CCD | 17 469 | 14 940 | 1 134 | 19.8 | 3 079 | 2 529 | 301 | 10.0- | 3 494 | 247 | 24.8 |
| Evans CDP | 4 417 | 3 843 | 993 | 19.4 | 799 | 574 | 281 | 10.0- | 1 314 | 247 | 26.9 |
| Martinez CDP | 7 609 | 6 404 | 1 036 | 19.5 | 1 386 | 1 205 | 296 | 10.0- | 1 880 | - | 24.0 |
| Harlem CCD | 2 977 | 2 231 | 882 | 21.7 | 458 | 746 | 250 | 11.8 | 1 521 | 11 | 22.9 |
| Grovetown city | 892 | 747 | 871 | 22.0 | 102 | 145 | 224 | 12.2 | 798 | - | 23.1 |
| Harlem city | 430 | 296 | 768 | 23.1 | 47 | 134 | 258 | 12.6 | 233 | - | 24.9 |
| Cook County | 2 433 | 1 427 | 715 | 22.2 | 215 | 1 006 | 219 | 12.1 | 1 233 | - | 24.4 |
| Adel-Sparks CCD | 2 126 | 1 245 | 725 | 21.4 | 195 | 881 | 216 | 11.7 | 1 127 | - | 24.4 |
| Adel city | 1 067 | 622 | 677 | 18.5 | 87 | 445 | 226 | 12.7 | 662 | - | 24.9 |
| Cecil town | 42 | 21 | 625 | 19.1 | 5 | 21 | 216 | 25.6 | 23 | - | 26.9 |
| Sparks town | 251 | 134 | 657 | 24.5 | 29 | 117 | 214 | 11.8 | 109 | - | 25.8 |
| Lenox CCD | 307 | 182 | 654 | 26.6 | 20 | 125 | 241 | 14.5 | 106 | - | 24.0 |
| Lenox town | 148 | 70 | 569 | 25.0 | - | 78 | 222 | 18.9 | 78 | - | 26.9 |
| Coweta County | 21 029 | 17 393 | 1 031 | 20.4 | 3 297 | 3 636 | 267 | 10.0- | 6 236 | 131 | 25.6 |
| Grantville CCD | 809 | 566 | 731 | 20.4 | 113 | 243 | 226 | 10.7 | 193 | - | 28.3 |
| Corinth town (part) | - | - | - | - | - | - | - | - | 4 | - | 37.5 |
| Grantville city | 313 | 203 | 745 | 20.8 | 21 | 110 | 219 | 15.4 | 116 | - | 29.3 |
| Moreland CCD | 713 | 503 | 963 | 21.6 | 114 | 210 | 260 | 11.1 | 92 | - | 18.5 |
| Moreland town | 111 | 58 | 767 | 16.7 | 5 | 53 | 248 | 10.0- | 25 | - | 30.5 |
| Newnan CCD | 16 419 | 13 664 | 1 076 | 20.5 | 2 646 | 2 755 | 275 | 10.0- | 5 559 | 131 | 25.6 |
| East Newnan CDP | 295 | 203 | 724 | 18.9 | 29 | 92 | 121 | 10.1 | 159 | - | 22.9 |
| Newnan city | 2 649 | 1 885 | 1 063 | 21.5 | 418 | 764 | 276 | 11.1 | 3 054 | 38 | 27.2 |
| Palmetto city (part) | 62 | 48 | 919 | 23.8 | - | 14 | 375 | 25.0 | 22 | - | 17.5 |
| Sharpsburg town (part) | - | - | - | - | - | - | - | - | - | - | - |
| Senoia CCD | 3 088 | 2 660 | 951 | 19.8 | 424 | 428 | 258 | 10.0- | 392 | - | 25.1 |
| Haralson town (part) | 29 | 24 | 750 | 20.0 | - | 5 | 225 | 10.8 | 11 | - | 31.3 |

Table 31. Mortgage and Rental Cost Characteristics: 2000—Con.

[Data based on a sample (except Tables 65-68). For information on confidentiality protection, coverage, sampling error, and nonsampling error, see Appendix G. For location of definitions, see "How to Use This Census Report"]

| State County County Subdivision Place | Specified owner-occupied housing units | | | | | | | | Specified renter-occupied housing units paying cash rent | | |
|--|--|-----------------|---|---|--|---------------|---|---|--|-----------------------------|---|
| | Total | With a mortgage | | | | Not mortgaged | | | Total | With meals included in rent | Median gross rent as a percentage of household income in 1999 |
| | | Total | Median selected monthly owner costs (dollars) | Median selected monthly owner costs as a percentage of household income in 1999 | With a second mortgage or home equity loan or both | Total | Median selected monthly owner costs (dollars) | Median selected monthly owner costs as a percentage of household income in 1999 | | | |
| Coweta County—Con. | | | | | | | | | | | |
| Senoia CCD—Con. | | | | | | | | | | | |
| Senoia city | 471 | 397 | 1 007 | 21.6 | 45 | 74 | 280 | 10.0- | 91 | - | 26.7 |
| Sharpsburg town (part) | 85 | 72 | 845 | 16.2 | 18 | 13 | 163 | 18.8 | 17 | - | 19.2 |
| Turin town | 43 | 29 | 575 | 13.8 | 2 | 14 | 340 | 10.0 | 8 | - | 50.0+ |
| Crawford County | 1 575 | 1 044 | 785 | 20.4 | 191 | 531 | 257 | 10.0- | 572 | - | 23.1 |
| Roberta CCD | 559 | 294 | 713 | 21.7 | 46 | 265 | 245 | 10.4 | 270 | - | 25.1 |
| Roberta city | 158 | 57 | 917 | 21.9 | 26 | 101 | 283 | 10.4 | 118 | - | 26.6 |
| Zenith CCD | 1 016 | 750 | 809 | 19.8 | 145 | 266 | 262 | 10.0- | 302 | - | 22.2 |
| Crisp County | 3 321 | 1 982 | 731 | 19.4 | 383 | 1 339 | 240 | 11.1 | 2 976 | 27 | 27.8 |
| Arabi CCD | 231 | 164 | 713 | 15.4 | 31 | 67 | 235 | 13.4 | 100 | - | 14.1 |
| Arabi town | 90 | 51 | 406 | 21.6 | 8 | 39 | 195 | 15.4 | 13 | - | 25.6 |
| Cordele CCD | 3 090 | 1 818 | 731 | 19.6 | 352 | 1 272 | 240 | 11.0 | 2 876 | 27 | 28.3 |
| Cordele city | 1 578 | 851 | 653 | 18.8 | 125 | 727 | 248 | 12.0 | 2 255 | 27 | 28.8 |
| Dade County | 2 889 | 1 680 | 769 | 20.0 | 237 | 1 209 | 216 | 10.0- | 815 | - | 22.1 |
| Lookout Mountain CCD | 611 | 381 | 801 | 20.7 | 48 | 230 | 208 | 10.0- | 115 | - | 14.9 |
| Sand Mountain CCD | 685 | 305 | 772 | 21.1 | 61 | 380 | 219 | 10.0- | 171 | - | 24.4 |
| Valley CCD | 1 593 | 994 | 765 | 19.5 | 128 | 599 | 218 | 10.0- | 529 | - | 23.0 |
| Trenton city | 480 | 276 | 691 | 18.0 | 34 | 204 | 220 | 10.0- | 250 | - | 22.8 |
| Dawson County | 3 376 | 2 504 | 1 113 | 22.2 | 471 | 872 | 314 | 10.2 | 916 | 3 | 22.8 |
| Dawsonville CCD | 1 019 | 616 | 1 212 | 23.6 | 138 | 403 | 321 | 10.9 | 172 | 3 | 30.0 |
| Dawsonville city | 77 | 35 | 1 847 | 22.7 | 4 | 42 | 256 | 10.0- | 91 | - | 26.9 |
| Juno CCD | 2 357 | 1 888 | 1 087 | 21.9 | 333 | 469 | 310 | 10.0- | 744 | - | 21.9 |
| Decatur County | 4 822 | 2 955 | 665 | 20.7 | 459 | 1 867 | 213 | 11.1 | 2 477 | 6 | 22.4 |
| Attapulgus CCD | 415 | 197 | 576 | 17.3 | 11 | 218 | 183 | 12.8 | 149 | - | 19.1 |
| Attapulgus city | 84 | 32 | 600 | 18.8 | 4 | 52 | 200 | 10.8 | 37 | - | 19.5 |
| Bainbridge CCD | 3 074 | 2 047 | 653 | 21.1 | 319 | 1 027 | 222 | 11.3 | 1 993 | - | 22.8 |
| Bainbridge city (part) | 2 408 | 1 583 | 636 | 20.7 | 224 | 825 | 212 | 11.8 | 1 622 | - | 23.2 |
| Brinson CCD | 341 | 163 | 711 | 19.6 | 21 | 178 | 191 | 12.2 | 119 | - | 22.4 |
| Brinson town | 57 | 32 | 514 | 20.8 | 5 | 25 | 197 | 12.1 | 7 | - | 13.8 |
| Climax CCD | 608 | 393 | 750 | 19.5 | 78 | 215 | 226 | 12.8 | 137 | - | 16.9 |
| Bainbridge city (part) | 23 | 23 | 1 188 | 18.9 | 6 | - | - | - | - | - | - |
| Climax city | 72 | 31 | 607 | 20.6 | 6 | 41 | 195 | 12.5 | 9 | - | 17.5 |
| Faceville CCD | 384 | 155 | 754 | 25.7 | 30 | 229 | 217 | 10.0- | 79 | 6 | 26.3 |
| DeKalb County | 134 885 | 111 884 | 1 127 | 21.5 | 25 942 | 23 001 | 304 | 10.0- | 101 427 | 1 405 | 25.7 |
| Atlanta-Decatur CCD | 73 334 | 61 685 | 1 065 | 21.9 | 14 335 | 11 649 | 294 | 10.0- | 53 592 | 1 011 | 27.0 |
| Atlanta city (part) | 6 306 | 4 851 | 1 172 | 22.5 | 1 175 | 1 455 | 286 | 11.9 | 5 112 | 38 | 26.4 |
| Avondale Estates city | 3 651 | 716 | 1 535 | 19.8 | 147 | 287 | 362 | 11.9 | 72 | 7 | 20.6 |
| Belvedere Park CDP | 1 003 | 3 100 | 801 | 23.1 | 657 | 551 | 208 | 10.0- | 2 530 | 6 | 28.6 |
| Candler-McAfee CDP | 5 673 | 5 017 | 837 | 23.2 | 1 250 | 656 | 241 | 10.4 | 3 004 | 6 | 27.6 |
| Clarkston city | 437 | 367 | 951 | 23.8 | 97 | 70 | 235 | 10.0- | 1 859 | 12 | 23.8 |
| Decatur city | 4 218 | 3 516 | 1 325 | 22.1 | 817 | 702 | 384 | 10.6 | 3 181 | 14 | 27.4 |
| Druid Hills CDP | 2 278 | 1 584 | 1 885 | 19.9 | 427 | 694 | 391 | 10.0- | 1 987 | 172 | 24.3 |
| Gresham Park CDP | 1 755 | 1 496 | 792 | 21.9 | 307 | 259 | 235 | 10.0- | 1 066 | 24 | 30.3 |
| North Decatur CDP (part) | 3 660 | 2 513 | 1 191 | 19.3 | 631 | 1 147 | 289 | 10.0- | 3 457 | 273 | 28.1 |
| North Druid Hills CDP | 3 177 | 2 187 | 1 375 | 20.6 | 575 | 990 | 372 | 10.0- | 5 940 | 322 | 26.1 |
| Panthersville CDP | 1 834 | 1 600 | 944 | 20.5 | 462 | 234 | 291 | 10.0- | 2 069 | 10 | 27.5 |
| Pine Lake city (part) | - | - | - | - | - | - | - | - | - | - | - |
| Redan CDP (part) | 3 290 | 3 138 | 1 130 | 22.2 | 659 | 152 | 327 | 10.0- | 1 944 | 5 | 25.2 |
| Scottdale CDP | 1 435 | 1 042 | 968 | 21.1 | 207 | 393 | 208 | 10.0 | 2 397 | - | 26.6 |
| Tucker CDP (part) | 515 | 398 | 914 | 20.8 | 99 | 117 | 220 | 10.0- | 60 | - | 37.0 |
| Chamblee-Doraville CCD | 21 838 | 16 935 | 1 455 | 19.4 | 4 526 | 4 903 | 338 | 10.0- | 26 149 | 333 | 23.8 |
| Chamblee city | 894 | 627 | 1 113 | 18.0 | 141 | 267 | 308 | 10.0- | 1 752 | 28 | 23.6 |
| Doraville city | 1 478 | 1 073 | 905 | 21.2 | 174 | 405 | 223 | 10.0- | 1 460 | - | 25.2 |
| Dunwoody CDP | 8 637 | 6 795 | 1 709 | 18.7 | 1 972 | 1 842 | 412 | 10.0- | 4 503 | 239 | 22.9 |
| North Atlanta CDP | 5 300 | 4 081 | 1 537 | 19.5 | 1 122 | 1 219 | 324 | 10.0- | 9 896 | 31 | 23.4 |
| Lithonia CCD | 18 614 | 17 394 | 1 101 | 23.5 | 3 360 | 1 220 | 265 | 10.0 | 5 198 | 18 | 26.2 |
| Lithonia city | 235 | 148 | 793 | 21.6 | 20 | 87 | 248 | 15.6 | 534 | - | 27.8 |
| Redan CDP (part) | 5 150 | 5 004 | 953 | 22.5 | 941 | 146 | 338 | 10.7 | 909 | - | 26.9 |
| Stone Mountain CCD | 6 849 | 5 793 | 1 069 | 22.4 | 1 360 | 1 056 | 292 | 10.0- | 8 080 | 8 | 25.2 |
| Pine Lake city (part) | 157 | 116 | 764 | 19.7 | 22 | 41 | 255 | 10.0- | 95 | - | 28.3 |
| Stone Mountain city | 1 254 | 1 091 | 935 | 24.8 | 206 | 163 | 247 | 12.6 | 1 054 | 8 | 27.5 |
| Tucker CCD | 14 250 | 10 077 | 1 242 | 19.1 | 2 361 | 4 173 | 304 | 10.0- | 8 408 | 35 | 24.7 |
| North Decatur CDP (part) | 196 | 127 | 1 813 | 18.9 | 31 | 69 | 374 | 10.0- | - | - | - |
| Tucker CDP (part) | 6 895 | 4 920 | 1 167 | 18.4 | 1 059 | 1 975 | 279 | 10.0- | 2 531 | - | 23.9 |
| Dodge County | 3 032 | 1 543 | 671 | 20.1 | 119 | 1 489 | 213 | 10.0- | 1 542 | 10 | 23.2 |
| Chauncey CCD | 334 | 147 | 621 | 18.5 | 11 | 187 | 212 | 10.0- | 86 | 4 | 27.7 |
| Chauncey town | 51 | 25 | 538 | 19.6 | 4 | 26 | 225 | 10.4 | 19 | - | 27.9 |
| Milan town (part) | 111 | 58 | 669 | 19.3 | 2 | 53 | 205 | 10.0- | 28 | 4 | 25.0 |
| Chester CCD | 315 | 179 | 622 | 23.2 | 17 | 136 | 214 | 10.0- | 85 | - | 17.1 |
| Chester town | 62 | 28 | 586 | 22.5 | 2 | 34 | 203 | 10.0- | 28 | - | 30.8 |
| Eastman CCD | 2 123 | 1 116 | 695 | 20.4 | 82 | 1 007 | 217 | 10.0- | 1 321 | 6 | 23.3 |
| Eastman city | 985 | 461 | 598 | 18.9 | 49 | 524 | 238 | 10.2 | 891 | 6 | 23.7 |
| Rhine CCD | 260 | 101 | 723 | 18.0 | 9 | 159 | 191 | 10.0- | 50 | - | 22.5 |
| Rhine town | 94 | 31 | 663 | 17.8 | 3 | 63 | 225 | 14.2 | 31 | - | 20.5 |
| Dooly County | 1 646 | 886 | 681 | 18.9 | 170 | 760 | 249 | 11.7 | 1 000 | 9 | 25.9 |
| Byromville CCD | 219 | 98 | 744 | 16.3 | 13 | 121 | 212 | 11.8 | 123 | 3 | 23.1 |
| Byromville town | 57 | 14 | 633 | 15.0 | 1 | 43 | 236 | 12.4 | 27 | - | 29.2 |
| Dooling town | 12 | 3 | 650 | 17.5 | - | 9 | 163 | 15.8 | 14 | - | 21.0 |
| Lilly city | 31 | 17 | 561 | 14.7 | 5 | 14 | 206 | 26.3 | 17 | 3 | 21.3 |
| Unadilla CCD | 621 | 331 | 621 | 21.2 | 67 | 290 | 271 | 12.9 | 336 | 6 | 26.3 |
| Pinehurst city | 85 | 48 | 567 | 20.7 | 15 | 37 | 223 | 11.3 | 33 | - | 17.5 |

Table 31. Mortgage and Rental Cost Characteristics: 2000—Con.

[Data based on a sample (except Tables 65-68). For information on confidentiality protection, coverage, sampling error, and nonsampling error, see Appendix G. For location of definitions, see "How to Use This Census Report"]

| State County County Subdivision Place | Specified owner-occupied housing units | | | | | | | | Specified renter-occupied housing units paying cash rent | | |
|--|--|-----------------|---|---|--|---------------|---|---|--|-----------------------------|---|
| | Total | With a mortgage | | | | Not mortgaged | | | Total | With meals included in rent | Median gross rent as a percentage of household income in 1999 |
| | | Total | Median selected monthly owner costs (dollars) | Median selected monthly owner costs as a percentage of household income in 1999 | With a second mortgage or home equity loan or both | Total | Median selected monthly owner costs (dollars) | Median selected monthly owner costs as a percentage of household income in 1999 | | | |
| Dooly County—Con. | | | | | | | | | | | |
| Unadilla CCD—Con. | | | | | | | | | | | |
| Unadilla city | 300 | 149 | 546 | 20.8 | 30 | 151 | 260 | 12.4 | 211 | 6 | 25.0 |
| Vienna CCD | 806 | 457 | 704 | 19.0 | 90 | 349 | 250 | 10.1 | 541 | - | 26.7 |
| Vienna city | 429 | 245 | 651 | 19.2 | 46 | 184 | 239 | 10.0 | 417 | - | 27.8 |
| Dougherty County | 16 052 | 11 369 | 812 | 20.5 | 2 456 | 4 683 | 283 | 10.9 | 15 595 | 75 | 25.6 |
| East Dougherty CCD | 4 627 | 3 260 | 686 | 20.1 | 714 | 1 367 | 260 | 11.9 | 5 027 | 42 | 27.0 |
| Albany city (part) | 2 299 | 1 552 | 584 | 21.4 | 327 | 747 | 246 | 12.5 | 4 181 | 34 | 28.2 |
| Putney CDP | 722 | 526 | 719 | 18.0 | 115 | 196 | 235 | 10.0 | 126 | - | 27.5 |
| West Dougherty CCD | 11 425 | 8 109 | 871 | 20.7 | 1 742 | 3 316 | 292 | 10.5 | 10 568 | 33 | 25.0 |
| Albany city (part) | 9 893 | 7 036 | 852 | 20.8 | 1 438 | 2 857 | 290 | 10.3 | 10 313 | 33 | 25.1 |
| Douglas County | 21 113 | 17 388 | 973 | 20.4 | 3 622 | 3 725 | 255 | 10.0 | 7 758 | 72 | 24.3 |
| Bill Arp CCD | 7 741 | 6 777 | 985 | 19.3 | 1 498 | 964 | 262 | 10.0 | 1 771 | - | 24.0 |
| Douglasville city (part) | 1 173 | 1 103 | 1 513 | 20.5 | 243 | 70 | 353 | 10.0 | 557 | - | 23.5 |
| Fairplay CCD | 1 347 | 1 112 | 1 006 | 20.2 | 281 | 235 | 304 | 10.0 | 103 | - | 22.0 |
| Lithia Springs-Douglasville CCD | 10 905 | 8 659 | 958 | 21.2 | 1 657 | 2 246 | 250 | 10.0 | 5 667 | 63 | 24.6 |
| Austell city (part) | 3 | 3 | 450 | 17.5 | - | - | - | - | 54 | - | 18.3 |
| Douglasville city (part) | 2 487 | 1 975 | 983 | 23.9 | 329 | 512 | 265 | 10.1 | 2 456 | 8 | 27.6 |
| Lithia Springs city | 577 | 361 | 791 | 21.4 | 92 | 216 | 200 | 11.1 | 199 | - | 31.6 |
| Winston CCD | 1 120 | 840 | 1 014 | 22.7 | 186 | 280 | 244 | 10.0 | 217 | 9 | 22.8 |
| Douglasville city (part) | 17 | 8 | 550 | 10.0 | - | 9 | 225 | 10.0 | 8 | - | 17.5 |
| Villa Rica city (part) | 47 | 41 | 956 | 18.4 | 15 | 6 | 125 | 10.0 | 9 | - | 12.5 |
| Early County | 1 869 | 983 | 641 | 17.8 | 140 | 886 | 229 | 11.5 | 1 021 | - | 27.7 |
| Blakely CCD | 1 232 | 607 | 644 | 18.4 | 91 | 625 | 238 | 12.2 | 821 | - | 28.7 |
| Blakely city | 852 | 391 | 604 | 18.8 | 29 | 461 | 233 | 11.7 | 702 | - | 29.6 |
| Damascus CCD | 279 | 175 | 655 | 17.5 | 26 | 104 | 216 | 10.0 | 78 | - | 22.5 |
| Arlington city (part) | 68 | 45 | 556 | 23.6 | 9 | 23 | 261 | 14.5 | 28 | - | 25.0 |
| Damascus town | 45 | 26 | 625 | 17.1 | 6 | 19 | 225 | 10.0 | 19 | - | 32.1 |
| Jakin CCD | 358 | 201 | 613 | 15.8 | 23 | 157 | 211 | 10.0 | 122 | - | 23.1 |
| Jakin city | 31 | 21 | 636 | 21.9 | 7 | 10 | 200 | 10.0 | 23 | - | 41.7 |
| Echols County | 321 | 138 | 628 | 21.4 | - | 183 | 232 | 18.5 | 230 | - | 25.7 |
| East Echols CCD | 149 | 58 | 550 | 21.8 | - | 91 | 232 | 20.4 | 74 | - | 25.5 |
| West Echols CCD | 172 | 80 | 664 | 21.1 | - | 92 | 231 | 15.0 | 156 | - | 25.8 |
| Effingham County | 6 465 | 4 752 | 970 | 20.0 | 977 | 1 713 | 256 | 10.0 | 1 923 | 4 | 23.0 |
| Guyton-Springfield CCD | 1 868 | 1 284 | 925 | 20.5 | 287 | 584 | 242 | 10.0 | 706 | 4 | 21.8 |
| Guyton city | 170 | 115 | 684 | 21.7 | 19 | 55 | 263 | 12.8 | 56 | - | 25.5 |
| Springfield city | 378 | 254 | 770 | 20.1 | 57 | 124 | 268 | 10.0 | 190 | - | 23.5 |
| Rincon CCD | 4 147 | 3 180 | 1 000 | 19.8 | 626 | 967 | 264 | 10.0 | 1 145 | - | 23.2 |
| Rincon city | 818 | 634 | 887 | 19.5 | 94 | 184 | 291 | 10.0 | 560 | - | 23.2 |
| Shawnee CCD | 450 | 288 | 841 | 20.1 | 64 | 162 | 240 | 11.6 | 72 | - | 27.0 |
| Elbert County | 3 333 | 1 654 | 700 | 21.1 | 309 | 1 679 | 214 | 10.0 | 1 613 | - | 22.0 |
| Bowman CCD | 437 | 197 | 649 | 20.7 | 31 | 240 | 208 | 10.0 | 151 | - | 22.3 |
| Bowman city | 185 | 83 | 571 | 18.8 | 4 | 102 | 232 | 15.8 | 95 | - | 25.6 |
| Coldwater Creek CCD | 305 | 152 | 708 | 18.3 | 13 | 153 | 206 | 10.0 | 134 | - | 18.6 |
| Elberton CCD | 2 591 | 1 305 | 710 | 21.4 | 265 | 1 286 | 216 | 10.3 | 1 328 | - | 22.3 |
| Elberton city | 972 | 463 | 711 | 21.8 | 62 | 509 | 229 | 11.0 | 779 | - | 22.6 |
| Emanuel County | 3 422 | 1 780 | 657 | 20.1 | 221 | 1 642 | 232 | 11.6 | 1 919 | 5 | 25.7 |
| Adrian CCD | 194 | 82 | 468 | 27.0 | 5 | 112 | 245 | 16.3 | 112 | - | 25.9 |
| Adrian city (part) | 58 | 27 | 575 | 19.6 | - | 31 | 189 | 14.4 | 23 | - | 20.4 |
| Oak Park CCD | 145 | 44 | 654 | 22.5 | 4 | 101 | 223 | 14.8 | 70 | - | 13.6 |
| Oak Park town (part) | 66 | 27 | 658 | 13.9 | 2 | 39 | 225 | 17.3 | 25 | - | 31.3 |
| Summertown CCD | 335 | 167 | 521 | 18.3 | 9 | 168 | 225 | 12.1 | 62 | - | 15.8 |
| Summertown town | 27 | 15 | 594 | 21.3 | 2 | 12 | 200 | 10.0 | 7 | - | 17.5 |
| Swainsboro CCD | 2 127 | 1 199 | 676 | 20.2 | 159 | 928 | 244 | 11.1 | 1 422 | 5 | 27.3 |
| Nunez town | 28 | 7 | 775 | 14.4 | 3 | 21 | 205 | 11.3 | 10 | - | 12.5 |
| Oak Park town (part) | 3 | 3 | 650 | 32.5 | - | - | - | - | - | - | - |
| Swainsboro city | 1 285 | 684 | 647 | 21.5 | 90 | 601 | 242 | 10.3 | 1 116 | 5 | 28.7 |
| Twin City CCD | 621 | 288 | 642 | 20.2 | 44 | 333 | 202 | 10.0 | 253 | - | 24.4 |
| Garfield town | 33 | 12 | 383 | 21.7 | - | 21 | 191 | 13.1 | 16 | - | 37.5 |
| Oak Park town (part) | 4 | 1 | 450 | 12.5 | - | 3 | 225 | 10.0 | 6 | - | 27.5 |
| Stillmore town | 77 | 34 | 633 | 27.5 | 4 | 43 | 189 | 10.0 | 47 | - | 11.9 |
| Twin City city | 228 | 109 | 523 | 20.2 | 10 | 119 | 216 | 11.8 | 117 | - | 25.0 |
| Evans County | 1 298 | 662 | 764 | 22.5 | 107 | 636 | 239 | 10.0 | 953 | 4 | 26.2 |
| Canoochee CCD | 219 | 148 | 817 | 24.1 | 31 | 71 | 198 | 10.0 | 118 | - | 25.0 |
| Claxton CCD | 1 079 | 514 | 740 | 21.5 | 76 | 565 | 245 | 11.2 | 835 | 4 | 26.2 |
| Bellville city | 45 | 17 | 715 | 18.5 | - | 28 | 213 | 10.0 | 9 | - | 11.3 |
| Claxton city | 441 | 170 | 706 | 19.7 | 24 | 271 | 250 | 11.8 | 412 | - | 26.9 |
| Daisy city | 25 | 11 | 1 042 | 34.2 | - | 14 | 213 | 10.0 | 3 | - | 45.0 |
| Hagan city | 121 | 66 | 714 | 21.6 | 15 | 55 | 248 | 13.5 | 127 | - | 22.8 |
| Fannin County | 4 578 | 2 224 | 734 | 23.0 | 316 | 2 354 | 213 | 10.0 | 1 117 | 3 | 22.3 |
| Blue Ridge CCD | 1 230 | 590 | 722 | 21.9 | 91 | 640 | 218 | 10.0 | 470 | - | 20.1 |
| Blue Ridge city | 239 | 91 | 656 | 25.2 | 5 | 148 | 235 | 10.0 | 238 | - | 25.7 |
| Higdon-Mobile CCD | 364 | 161 | 898 | 23.2 | 35 | 203 | 217 | 10.0 | 44 | - | 23.1 |
| McCaysville CCD | 1 409 | 601 | 693 | 24.2 | 63 | 808 | 212 | 10.1 | 350 | - | 25.2 |
| McCaysville city | 288 | 122 | 609 | 20.4 | 20 | 166 | 194 | 11.7 | 194 | - | 30.4 |
| Mineral Bluff CCD | 621 | 371 | 705 | 25.4 | 60 | 250 | 195 | 10.0 | 120 | 3 | 25.3 |
| Morganton CCD | 954 | 501 | 763 | 22.0 | 67 | 453 | 214 | 10.0 | 133 | - | 20.5 |
| Morganton town | 77 | 44 | 763 | 21.0 | - | 33 | 177 | 10.4 | 27 | - | 26.3 |

Table 31. Mortgage and Rental Cost Characteristics: 2000—Con.

[Data based on a sample (except Tables 65-68). For information on confidentiality protection, coverage, sampling error, and nonsampling error, see Appendix G. For location of definitions, see "How to Use This Census Report"]

| State County County Subdivision Place | Specified owner-occupied housing units | | | | | | | | Specified renter-occupied housing units paying cash rent | | |
|--|--|-----------------|---|---|--|---------------|---|---|--|-----------------------------|---|
| | Total | With a mortgage | | | | Not mortgaged | | | Total | With meals included in rent | Median gross rent as a percentage of household income in 1999 |
| | | Total | Median selected monthly owner costs (dollars) | Median selected monthly owner costs as a percentage of household income in 1999 | With a second mortgage or home equity loan or both | Total | Median selected monthly owner costs (dollars) | Median selected monthly owner costs as a percentage of household income in 1999 | | | |
| Fayette County | 24 373 | 20 524 | 1 422 | 21.4 | 5 274 | 3 849 | 326 | 10.0- | 3 980 | 118 | 25.4 |
| Brooks CCD | 1 925 | 1 566 | 1 341 | 21.5 | 420 | 359 | 341 | 10.0- | 79 | 8 | 25.3 |
| Brooks town | 137 | 87 | 1 228 | 20.3 | 25 | 50 | 269 | 10.0- | 11 | - | 18.1 |
| Woolsey town | 21 | 6 | 1 375 | 16.3 | 2 | 15 | 315 | 10.0- | 4 | - | 12.5 |
| Fayetteville CCD | 10 694 | 8 658 | 1 351 | 21.9 | 2 171 | 2 036 | 311 | 10.0- | 1 542 | 78 | 25.1 |
| Fayetteville city (part) | 2 820 | 2 114 | 1 300 | 23.6 | 523 | 706 | 235 | 10.0- | 1 260 | 78 | 25.0 |
| Tyrone CCD | 11 754 | 10 300 | 1 501 | 21.0 | 2 683 | 1 454 | 349 | 10.0- | 2 359 | 32 | 25.6 |
| Fayetteville city (part) | 203 | 195 | 1 555 | 25.6 | 35 | 8 | 450 | 12.5 | - | - | - |
| Peachtree City city | 8 485 | 7 540 | 1 495 | 20.9 | 2 027 | 945 | 365 | 10.0- | 2 028 | 32 | 24.9 |
| Tyrone town | 1 083 | 836 | 1 265 | 20.9 | 202 | 247 | 315 | 10.0- | 167 | - | 30.8 |
| Floyd County | 18 178 | 11 238 | 805 | 20.2 | 2 432 | 6 940 | 249 | 10.0- | 10 330 | 229 | 23.1 |
| Armuchee CCD | 1 681 | 1 080 | 904 | 19.9 | 252 | 601 | 250 | 10.0- | 995 | - | 19.7 |
| Rome city (part) | 42 | 42 | 950 | 22.5 | 8 | - | - | - | - | - | - |
| Cave Spring CCD | 848 | 464 | 761 | 19.2 | 69 | 384 | 256 | 10.0- | 270 | 6 | 24.5 |
| Cave Spring city | 248 | 119 | 759 | 17.3 | 24 | 129 | 263 | 10.0- | 106 | - | 20.9 |
| Rome CCD | 14 791 | 9 220 | 802 | 20.3 | 2 067 | 5 571 | 253 | 10.0- | 8 813 | 223 | 23.5 |
| Lindale CDP | 1 034 | 565 | 724 | 23.9 | 133 | 469 | 214 | 13.6 | 448 | - | 19.4 |
| Rome city (part) | 6 615 | 4 076 | 837 | 19.3 | 905 | 2 539 | 274 | 10.1 | 5 901 | 163 | 24.1 |
| Shannon CCD | 858 | 474 | 674 | 21.3 | 44 | 384 | 213 | 10.0- | 252 | - | 21.4 |
| Shannon CDP | 557 | 292 | 686 | 21.7 | 22 | 265 | 214 | 10.0- | 101 | - | 21.3 |
| Forsyth County | 26 287 | 22 586 | 1 371 | 20.7 | 5 410 | 3 701 | 308 | 10.0- | 3 538 | 10 | 23.5 |
| Big Creek CCD | 7 685 | 7 110 | 1 640 | 20.6 | 1 853 | 575 | 333 | 10.0- | 424 | - | 22.6 |
| Chestatee CCD | 2 151 | 1 667 | 1 100 | 21.5 | 276 | 484 | 293 | 10.6 | 462 | - | 27.1 |
| Cumming CCD | 14 085 | 11 789 | 1 287 | 20.5 | 2 948 | 2 296 | 311 | 10.0- | 2 321 | 10 | 24.0 |
| Cumming city | 667 | 492 | 1 098 | 18.9 | 74 | 175 | 252 | 12.1 | 743 | - | 27.1 |
| Silver City CCD | 2 366 | 2 020 | 1 151 | 21.7 | 333 | 346 | 283 | 10.3 | 331 | - | 16.7 |
| Franklin County | 2 960 | 1 654 | 748 | 21.8 | 264 | 1 306 | 213 | 10.0- | 1 256 | 4 | 23.2 |
| Carnesville CCD | 591 | 355 | 778 | 22.4 | 56 | 236 | 217 | 10.0- | 153 | - | 20.6 |
| Carnesville city | 136 | 93 | 779 | 19.9 | 30 | 43 | 256 | 10.2 | 42 | - | 28.3 |
| Lavonia CCD | 1 234 | 691 | 804 | 22.6 | 137 | 543 | 210 | 10.0- | 544 | 4 | 23.9 |
| Gumlog CDP | 395 | 271 | 939 | 25.0 | 59 | 124 | 250 | 10.0- | 126 | - | 22.9 |
| Lavonia city | 409 | 183 | 642 | 21.9 | 23 | 226 | 189 | 10.0- | 268 | 4 | 25.1 |
| Martin town (part) | - | - | - | - | - | - | - | - | - | - | - |
| Royston CCD | 792 | 401 | 692 | 20.0 | 52 | 391 | 210 | 10.0- | 443 | - | 24.9 |
| Canon city (part) | 104 | 42 | 740 | 21.4 | 8 | 62 | 183 | 11.2 | 63 | - | 28.8 |
| Franklin Springs city | 121 | 60 | 817 | 15.4 | 13 | 61 | 213 | 10.0- | 51 | - | 18.9 |
| Royston city (part) | 341 | 152 | 705 | 21.3 | 15 | 189 | 210 | 11.8 | 291 | - | 25.8 |
| Sandy Cross CCD | 343 | 207 | 725 | 22.5 | 19 | 136 | 219 | 13.6 | 116 | - | 17.3 |
| Fulton County | 146 783 | 118 113 | 1 462 | 21.8 | 29 919 | 28 670 | 372 | 10.7 | 150 568 | 3 007 | 26.0 |
| Atlanta CCD | 75 624 | 56 195 | 1 387 | 22.6 | 15 201 | 19 429 | 372 | 11.1 | 110 928 | 2 404 | 26.3 |
| Atlanta city (part) | 54 884 | 40 006 | 1 216 | 23.3 | 10 522 | 14 878 | 341 | 11.7 | 87 098 | 1 551 | 27.2 |
| College Park city (part) | - | - | - | - | - | - | - | - | - | - | - |
| East Point city (part) | 33 | 33 | 1 029 | 25.2 | 7 | - | - | - | - | - | - |
| Hapeville city (part) | 1 067 | 702 | 787 | 23.0 | 213 | 365 | 235 | 11.1 | 1 223 | 23 | 22.1 |
| Roswell city (part) | - | - | - | - | - | - | - | - | - | - | - |
| Sandy Springs CDP (part) | 15 084 | 11 600 | 2 099 | 20.0 | 3 330 | 3 484 | 598 | 10.0- | 21 036 | 820 | 23.7 |
| College Park CCD | 1 509 | 1 147 | 950 | 20.7 | 257 | 362 | 288 | 10.4 | 5 139 | 23 | 27.6 |
| College Park city (part) | 1 441 | 1 086 | 965 | 20.7 | 231 | 355 | 286 | 10.1 | 5 053 | 23 | 27.4 |
| East Point city (part) | 6 | 6 | 1 125 | 32.5 | - | - | - | - | - | - | - |
| East Point CCD | 6 393 | 4 836 | 925 | 23.9 | 925 | 1 557 | 280 | 10.0- | 8 559 | 36 | 28.5 |
| Atlanta city (part) | 18 | 18 | 450 | 17.5 | - | - | - | - | - | - | - |
| College Park city (part) | - | - | - | - | - | - | - | - | - | - | - |
| East Point city (part) | 6 047 | 4 601 | 927 | 24.1 | 851 | 1 446 | 277 | 10.3 | 7 811 | 36 | 28.7 |
| Hapeville city (part) | - | - | - | - | - | - | - | - | - | - | - |
| Fairburn-Union City CCD | 9 496 | 8 045 | 979 | 22.6 | 1 750 | 1 451 | 260 | 10.8 | 6 374 | 217 | 25.5 |
| College Park city (part) | 8 | - | - | - | - | 8 | 450 | 12.5 | 711 | - | 26.7 |
| East Point city (part) | - | - | - | - | - | - | - | - | - | - | - |
| Fairburn city | 1 089 | 799 | 943 | 23.8 | 125 | 290 | 269 | 11.5 | 637 | - | 22.1 |
| Union City city | 1 326 | 901 | 855 | 20.9 | 249 | 425 | 261 | 12.5 | 3 136 | 189 | 24.7 |
| Palmetto CCD | 1 371 | 926 | 944 | 19.4 | 216 | 445 | 246 | 10.3 | 577 | - | 22.7 |
| Palmetto city (part) | 525 | 322 | 857 | 20.7 | 77 | 203 | 217 | 11.6 | 460 | - | 24.5 |
| Roswell-Alpharetta CCD | 52 390 | 46 964 | 1 735 | 20.9 | 11 570 | 5 426 | 466 | 10.0- | 18 991 | 327 | 23.7 |
| Alpharetta city | 7 818 | 6 932 | 1 762 | 20.8 | 1 536 | 886 | 399 | 10.0- | 5 401 | 8 | 22.5 |
| Mountain Park city (part) | 172 | 147 | 1 139 | 23.7 | 40 | 25 | 279 | 10.9 | 45 | - | 28.1 |
| Roswell city (part) | 18 918 | 16 477 | 1 614 | 20.4 | 4 228 | 2 441 | 443 | 10.0- | 9 757 | 291 | 24.6 |
| Sandy Springs CDP (part) | - | - | - | - | - | - | - | - | - | - | - |
| Gilmer County | 4 380 | 2 679 | 826 | 23.0 | 479 | 1 701 | 205 | 10.0- | 1 651 | - | 22.0 |
| Cartecay CCD | 617 | 384 | 892 | 24.9 | 101 | 233 | 188 | 10.0- | 205 | - | 25.3 |
| Carters Lake CCD | 1 067 | 741 | 770 | 23.0 | 126 | 326 | 197 | 10.0- | 438 | - | 20.5 |
| Ellijay city (part) | 1 | - | - | - | - | 1 | 275 | 10.0- | - | - | - |
| Cohutta CCD | 854 | 497 | 799 | 19.1 | 88 | 357 | 199 | 10.0- | 198 | - | 18.9 |
| Ellijay CCD | 1 025 | 608 | 855 | 21.5 | 95 | 417 | 224 | 10.7 | 727 | - | 22.1 |
| East Ellijay city | 89 | 35 | 658 | 24.2 | - | 54 | 202 | 10.0- | 121 | - | 18.3 |
| Ellijay city (part) | 204 | 92 | 822 | 19.2 | 13 | 112 | 218 | 11.5 | 311 | - | 25.6 |
| Rich Mountain CCD | 817 | 449 | 874 | 26.6 | 69 | 368 | 214 | 10.0- | 83 | - | 26.6 |
| Glascoc County | 349 | 153 | 707 | 17.1 | 20 | 196 | 214 | 11.9 | 163 | - | 18.3 |
| Gibson CCD | 238 | 110 | 724 | 18.6 | 12 | 128 | 199 | 10.1 | 123 | - | 17.9 |
| Gibson city | 121 | 56 | 600 | 26.3 | 7 | 65 | 192 | 14.2 | 69 | - | 20.5 |
| Mitchell CCD | 111 | 43 | 564 | 13.8 | 8 | 68 | 239 | 14.5 | 40 | - | 22.5 |
| Edge Hill city | 13 | 7 | 575 | 10.0- | - | 6 | 325 | 30.0 | 2 | - | 12.5 |
| Mitchell town | 39 | 20 | 733 | 15.0 | 3 | 19 | 211 | 12.0 | 11 | - | 10.0- |

Table 31. Mortgage and Rental Cost Characteristics: 2000—Con.

[Data based on a sample (except Tables 65-68). For information on confidentiality protection, coverage, sampling error, and nonsampling error, see Appendix G. For location of definitions, see "How to Use This Census Report"]

| State County County Subdivision Place | Specified owner-occupied housing units | | | | | | | Specified renter-occupied housing units paying cash rent | | | |
|--|--|-----------------|---|---|--|--------|---|--|-----------------------------|---|---|
| | Total | With a mortgage | | | Not mortgaged | | | Total | With meals included in rent | Median gross rent as a percentage of household income in 1999 | |
| | | Total | Median selected monthly owner costs (dollars) | Median selected monthly owner costs as a percentage of household income in 1999 | With a second mortgage or home equity loan or both | Total | Median selected monthly owner costs (dollars) | | | | Median selected monthly owner costs as a percentage of household income in 1999 |
| Glynn County | 13 895 | 8 949 | 980 | 21.5 | 2 063 | 4 946 | 286 | 10.7 | 8 664 | 96 | 25.1 |
| Brunswick CCD | 5 372 | 3 149 | 781 | 20.2 | 672 | 2 223 | 231 | 12.0 | 5 909 | 15 | 24.9 |
| Brunswick city | 2 453 | 1 283 | 743 | 20.9 | 282 | 1 170 | 234 | 13.5 | 3 070 | - | 28.7 |
| Country Club Estates CDP (part) | 1 033 | 790 | 859 | 19.6 | 212 | 243 | 236 | 10.0- | 1 525 | 8 | 23.4 |
| Dock Junction CDP (part) | 1 361 | 760 | 721 | 20.5 | 166 | 601 | 230 | 12.4 | 900 | - | 22.9 |
| Everett CCD | 2 840 | 2 195 | 918 | 19.6 | 476 | 645 | 256 | 10.0- | 901 | - | 28.5 |
| Country Club Estates CDP (part) | 308 | 184 | 1 075 | 21.8 | 64 | 124 | 325 | 10.0- | 34 | - | 18.6 |
| Dock Junction CDP (part) | - | - | - | - | - | - | - | - | - | - | - |
| St. Simons CCD | 4 359 | 2 809 | 1 436 | 23.9 | 735 | 1 550 | 413 | 10.0- | 1 578 | 71 | 24.8 |
| St. Simons CDP | 3 954 | 2 547 | 1 388 | 23.9 | 665 | 1 407 | 392 | 10.0- | 1 553 | 71 | 25.1 |
| Thalman CCD | 1 324 | 796 | 962 | 22.4 | 180 | 528 | 306 | 10.4 | 276 | 10 | 21.8 |
| Gordon County | 8 027 | 5 409 | 787 | 19.2 | 989 | 2 618 | 220 | 10.0- | 3 971 | 11 | 22.0 |
| Calhoun CCD | 5 045 | 3 344 | 804 | 19.0 | 661 | 1 701 | 216 | 10.0- | 3 229 | 11 | 21.9 |
| Calhoun city (part) | 1 663 | 1 124 | 951 | 19.9 | 305 | 539 | 227 | 10.0- | 1 977 | 10 | 23.3 |
| Plainville city | 54 | 34 | 650 | 22.5 | 2 | 20 | 173 | 12.5 | 33 | - | 23.0 |
| Resaca city (part) | 10 | 4 | 400 | 10.0 | - | 6 | 138 | 10.0- | 76 | 1 | 23.2 |
| Fairmount CCD | 995 | 710 | 734 | 16.6 | 110 | 285 | 223 | 10.1 | 237 | - | 22.6 |
| Fairmount city | 195 | 107 | 698 | 19.0 | 15 | 88 | 220 | 10.0 | 44 | - | 22.1 |
| Red Bud CCD | 868 | 687 | 810 | 21.2 | 99 | 181 | 208 | 10.4 | 157 | - | 25.1 |
| Ranger town | 10 | 3 | 450 | 10.0- | - | 7 | 213 | 12.5 | 5 | - | 11.3 |
| Sugar Valley-Resaca CCD | 1 119 | 668 | 735 | 21.3 | 119 | 451 | 239 | 10.4 | 348 | - | 22.1 |
| Calhoun city (part) | 69 | 49 | 592 | 19.3 | 8 | 20 | 255 | 10.0- | 12 | - | 50.0+ |
| Resaca city (part) | 104 | 65 | 650 | 18.7 | 6 | 39 | 203 | 10.0- | 36 | - | 21.9 |
| Grady County | 3 461 | 2 058 | 779 | 22.2 | 327 | 1 403 | 242 | 13.1 | 2 068 | 5 | 25.3 |
| Cairo CCD | 2 898 | 1 590 | 766 | 22.4 | 287 | 1 008 | 247 | 13.2 | 1 671 | 5 | 25.9 |
| Cairo city | 1 569 | 1 090 | 732 | 22.6 | 175 | 779 | 261 | 14.6 | 1 235 | - | 26.8 |
| Calvary-Reno CCD | 211 | 128 | 1 071 | 30.0 | 20 | 83 | 213 | 12.7 | 98 | - | 19.6 |
| Duncanville CCD | 59 | 35 | 1 188 | 25.0 | - | 24 | 300 | 15.0 | - | - | - |
| Lime Sink CCD | 58 | 23 | 692 | 25.4 | - | 35 | 204 | 15.2 | 52 | - | 14.7 |
| Spence CCD | 172 | 80 | 816 | 14.4 | 6 | 92 | 196 | 12.2 | 91 | - | 25.0 |
| Whigham CCD | 363 | 202 | 731 | 22.0 | 14 | 161 | 235 | 12.8 | 156 | - | 24.5 |
| Whigham city | 88 | 39 | 685 | 20.8 | 3 | 49 | 238 | 16.3 | 47 | - | 27.5 |
| Greene County | 2 776 | 1 672 | 928 | 21.1 | 255 | 1 104 | 263 | 10.6 | 1 079 | 3 | 24.9 |
| Berksboro CCD | 1 481 | 936 | 1 282 | 22.3 | 131 | 545 | 307 | 11.4 | 677 | - | 25.9 |
| Greensboro city | 549 | 289 | 689 | 20.7 | 19 | 260 | 248 | 13.1 | 520 | - | 27.0 |
| Greshamville CCD | 194 | 98 | 850 | 17.5 | 19 | 96 | 339 | 10.0- | 38 | - | 40.0 |
| Siloam CCD | 170 | 75 | 627 | 18.3 | 10 | 95 | 143 | 12.2 | 61 | - | 25.9 |
| Siloam town | 68 | 39 | 388 | 18.1 | 5 | 29 | 145 | 14.0 | 14 | - | 15.0 |
| Union Point CCD | 447 | 224 | 670 | 20.0 | 48 | 223 | 220 | 11.1 | 225 | 1 | 23.4 |
| Union Point city | 331 | 148 | 694 | 20.8 | 32 | 183 | 215 | 10.6 | 202 | 1 | 22.9 |
| White Plains CCD | 317 | 227 | 1 044 | 21.8 | 46 | 90 | 267 | 10.0- | 56 | - | 17.8 |
| White Plains city | 45 | 28 | 540 | 19.0 | 4 | 17 | 171 | 10.0- | 27 | - | 24.2 |
| Woodville CCD | 167 | 112 | 464 | 17.2 | 1 | 55 | 183 | 10.0- | 22 | 2 | 32.5 |
| Woodville city | 84 | 60 | 500 | 16.0 | 1 | 24 | 125 | 10.0- | 12 | - | 18.3 |
| Gwinnett County | 134 802 | 119 420 | 1 205 | 20.7 | 26 666 | 15 382 | 317 | 10.0- | 54 325 | 371 | 24.8 |
| Buford CCD | 6 664 | 5 569 | 1 158 | 21.5 | 1 279 | 1 095 | 248 | 10.0- | 2 093 | 19 | 25.9 |
| Buford city (part) | 1 561 | 1 147 | 956 | 22.9 | 271 | 414 | 229 | 13.2 | 1 397 | 19 | 25.5 |
| Rest Haven town (part) | 9 | 4 | 950 | 25.0 | 2 | 5 | 242 | 10.0- | 11 | - | 10.0- |
| Sugar Hill city (part) | 2 922 | 2 641 | 1 152 | 21.3 | 629 | 281 | 283 | 10.0- | 490 | - | 24.2 |
| Dacula-Rocky Creek CCD | 11 109 | 9 775 | 1 211 | 20.7 | 2 119 | 1 334 | 317 | 10.0- | 572 | - | 24.5 |
| Auburn city (part) | 90 | 81 | 784 | 17.5 | 18 | 9 | 175 | 10.0- | - | - | - |
| Braselton town (part) | 77 | 56 | 3 667 | 23.6 | 21 | 21 | 879 | 10.0- | - | - | - |
| Buford city (part) | 167 | 122 | 979 | 18.0 | 18 | 45 | 450 | 10.0- | - | - | - |
| Dacula city | 1 098 | 959 | 989 | 21.9 | 233 | 139 | 273 | 10.0- | 96 | - | 22.6 |
| Lawrenceville CCD | 35 709 | 32 405 | 1 182 | 20.9 | 7 079 | 3 304 | 294 | 10.0- | 14 173 | 179 | 24.9 |
| Lawrenceville city (part) | 3 529 | 2 854 | 1 042 | 19.9 | 620 | 675 | 284 | 10.0- | 3 011 | 51 | 27.7 |
| Suwanee city (part) | - | - | - | - | - | - | - | - | 6 | - | 27.5 |
| Lilburn CCD | 24 198 | 20 915 | 1 132 | 20.8 | 4 576 | 3 283 | 318 | 10.0- | 15 311 | 67 | 25.3 |
| Lilburn city | 2 572 | 2 226 | 1 169 | 21.9 | 490 | 346 | 314 | 10.0- | 1 154 | 4 | 24.3 |
| Mountain Park CDP | 3 436 | 2 649 | 1 125 | 20.0 | 644 | 787 | 293 | 10.0- | 510 | - | 27.7 |
| Norcross city (part) | - | - | - | - | - | - | - | - | - | - | - |
| Norcross CCD | 13 931 | 12 237 | 1 311 | 20.6 | 2 703 | 1 694 | 372 | 10.0- | 10 490 | 49 | 24.9 |
| Berkeley Lake city (part) | 533 | 466 | 2 151 | 20.7 | 135 | 67 | 444 | 11.3 | 25 | - | 26.9 |
| Duluth city (part) | - | - | - | - | - | - | - | - | - | - | - |
| Norcross city (part) | 1 147 | 952 | 1 136 | 24.7 | 159 | 195 | 283 | 13.5 | 1 331 | 19 | 27.4 |
| Snellville-Grayson CCD | 28 415 | 25 195 | 1 207 | 19.9 | 5 882 | 3 220 | 332 | 10.0- | 3 320 | 16 | 23.3 |
| Grayson city | 187 | 139 | 977 | 20.7 | 28 | 48 | 183 | 10.3 | 67 | - | 25.4 |
| Lawrenceville city (part) | 295 | 285 | 872 | 18.9 | 67 | 10 | 750 | 12.5 | 32 | - | 27.0 |
| Loganville city (part) | 428 | 376 | 1 085 | 23.3 | 60 | 52 | 273 | 10.4 | 9 | - | 14.5 |
| Snellville city | 4 288 | 3 571 | 1 150 | 18.7 | 714 | 717 | 321 | 10.9 | 627 | 16 | 22.8 |
| Suwanee-Duluth CCD | 14 776 | 13 324 | 1 362 | 21.1 | 3 028 | 1 452 | 335 | 10.0- | 8 366 | 41 | 24.1 |
| Berkeley Lake city (part) | 7 | 7 | 1 313 | 11.3 | 2 | - | - | - | 3 | - | 12.5 |
| Duluth city (part) | 4 830 | 4 324 | 1 248 | 21.3 | 900 | 506 | 326 | 10.0- | 3 621 | 13 | 24.1 |
| Sugar Hill city (part) | 52 | 24 | 1 574 | 16.3 | 9 | 28 | 272 | 10.0- | - | - | - |
| Suwanee city (part) | 2 159 | 1 989 | 1 603 | 20.7 | 590 | 170 | 355 | 10.0- | 693 | - | 26.3 |
| Habersham County | 6 726 | 4 175 | 851 | 22.3 | 687 | 2 551 | 230 | 10.0- | 2 794 | 25 | 22.9 |
| Clarksville CCD | 2 291 | 1 365 | 883 | 23.8 | 252 | 926 | 230 | 10.0- | 756 | 17 | 22.1 |
| Clarksville city | 307 | 137 | 811 | 20.3 | 19 | 170 | 247 | 10.9 | 253 | - | 21.9 |
| Comelia CCD | 3 813 | 2 372 | 819 | 21.1 | 346 | 1 441 | 229 | 10.0- | 1 919 | 5 | 23.5 |
| Alto town (part) | 100 | 74 | 785 | 25.0 | 13 | 26 | 175 | 10.0 | 49 | - | 26.7 |
| Baldwin city (part) | 206 | 147 | 767 | 21.1 | 16 | 59 | 243 | 10.0- | 293 | - | 23.6 |
| Comelia city | 784 | 385 | 727 | 20.1 | 32 | 399 | 223 | 10.0- | 577 | 5 | 22.5 |
| Demorest city | 246 | 128 | 723 | 18.8 | 6 | 118 | 245 | 11.4 | 191 | - | 21.2 |
| Mount Airy town | 131 | 82 | 830 | 22.1 | 10 | 49 | 228 | 10.0- | 41 | - | 18.6 |

Table 31. Mortgage and Rental Cost Characteristics: 2000—Con.

[Data based on a sample (except Tables 65-68). For information on confidentiality protection, coverage, sampling error, and nonsampling error, see Appendix G. For location of definitions, see "How to Use This Census Report"]

| State County County Subdivision Place | Specified owner-occupied housing units | | | | | | | | Specified renter-occupied housing units paying cash rent | | |
|--|--|-----------------|---|---|--|---------------|---|---|--|-----------------------------|---|
| | Total | With a mortgage | | | | Not mortgaged | | | Total | With meals included in rent | Median gross rent as a percentage of household income in 1999 |
| | | Total | Median selected monthly owner costs (dollars) | Median selected monthly owner costs as a percentage of household income in 1999 | With a second mortgage or home equity loan or both | Total | Median selected monthly owner costs (dollars) | Median selected monthly owner costs as a percentage of household income in 1999 | | | |
| Habersham County—Con. | | | | | | | | | | | |
| Cornelia CCD—Con. | | | | | | | | | | | |
| Raoul CDP | 90 | 50 | 1 083 | 16.4 | 23 | 40 | 175 | 11.0 | 50 | - | 25.7 |
| Turnerville CCD | 622 | 438 | 940 | 23.0 | 89 | 184 | 237 | 14.1 | 119 | 3 | 19.4 |
| Tallulah Falls town (part) | 11 | 4 | 900 | 17.5 | - | 7 | 375 | 22.5 | 6 | 3 | 17.5 |
| Hall County | 26 315 | 19 501 | 1 010 | 21.3 | 4 732 | 6 814 | 270 | 10.0- | 12 719 | 119 | 24.0 |
| Clermont CCD | 2 157 | 1 582 | 1 066 | 23.0 | 378 | 575 | 245 | 10.0- | 691 | 3 | 23.2 |
| Clermont town | 80 | 50 | 1 028 | 25.0 | 12 | 30 | 218 | 11.4 | 44 | - | 28.5 |
| Flowery Branch CGD | 5 007 | 4 147 | 1 091 | 19.8 | 933 | 860 | 271 | 10.0- | 907 | 13 | 25.0 |
| Braselton town (part) | 8 | - | - | - | - | 8 | 125 | 22.5 | - | - | - |
| Buford city (part) | 25 | - | - | - | - | 25 | 292 | 10.0- | 5 | - | 14.2 |
| Flowery Branch town (part) | 216 | 129 | 898 | 17.8 | 17 | 87 | 238 | 12.7 | 314 | 7 | 23.7 |
| Oakwood city (part) | 2 | - | - | - | - | 2 | - | - | - | - | - |
| Rest Haven town (part) | 2 | - | - | - | - | 2 | 325 | 10.0- | 2 | - | 50.0+ |
| Gainesville CCD | 12 386 | 8 622 | 990 | 22.1 | 2 214 | 3 764 | 275 | 10.0- | 8 690 | 91 | 24.3 |
| Gainesville city (part) | 3 388 | 2 151 | 1 153 | 22.1 | 579 | 1 237 | 322 | 10.3 | 4 595 | 25 | 25.7 |
| Oakwood city (part) | 9 | 9 | 650 | 17.5 | - | - | - | - | - | - | - |
| Lula CCD | 1 315 | 917 | 912 | 21.7 | 253 | 398 | 216 | 10.0- | 435 | - | 20.7 |
| Gillsville city (part) | 48 | 32 | 733 | 14.5 | 6 | 16 | 229 | 10.0- | 7 | - | 16.5 |
| Lula city (part) | 308 | 227 | 730 | 20.1 | 44 | 81 | 193 | 11.6 | 105 | - | 30.6 |
| Murrayville CCD | 2 999 | 2 293 | 979 | 21.9 | 436 | 706 | 268 | 10.0- | 655 | - | 22.8 |
| Gainesville city (part) | 33 | 33 | 2 031 | 50.0+ | 15 | - | - | - | - | - | - |
| Oakwood CCD | 2 451 | 1 940 | 973 | 19.3 | 518 | 511 | 286 | 11.4 | 1 341 | 12 | 24.1 |
| Flowery Branch town (part) | - | - | - | - | - | - | - | - | - | - | - |
| Gainesville city (part) | - | - | - | - | - | - | - | - | - | - | - |
| Oakwood city (part) | 231 | 184 | 920 | 25.2 | 61 | 47 | 266 | 10.0- | 746 | - | 25.2 |
| Hancock County | 1 308 | 545 | 622 | 26.7 | 23 | 763 | 236 | 13.7 | 555 | - | 26.9 |
| Devereux CCD | 283 | 121 | 808 | 24.5 | 7 | 162 | 228 | 10.7 | 24 | - | 22.5 |
| Linton CCD | 93 | 34 | 394 | 35.0 | - | 59 | 241 | 11.3 | 18 | - | 50.0+ |
| Mayfield CCD | 141 | 60 | 600 | 26.1 | 8 | 81 | 216 | 14.0 | 97 | - | 30.0 |
| Sparta CCD | 791 | 330 | 561 | 27.6 | 8 | 461 | 244 | 17.8 | 416 | - | 26.5 |
| Sparta city | 288 | 112 | 700 | 26.8 | 6 | 176 | 229 | 13.2 | 195 | - | 25.8 |
| Haralson County | 4 322 | 2 391 | 795 | 20.6 | 356 | 1 931 | 240 | 10.2 | 2 075 | 11 | 23.6 |
| Bremen CCD | 3 029 | 1 655 | 794 | 20.9 | 233 | 1 374 | 245 | 10.0- | 1 475 | 11 | 25.5 |
| Bremen city (part) | 1 126 | 628 | 842 | 21.9 | 123 | 498 | 281 | 11.1 | 612 | - | 25.5 |
| Buchanan city (part) | 127 | 56 | 736 | 22.7 | 11 | 71 | 230 | 13.1 | 48 | 1 | 31.3 |
| Tallapoosa city (part) | 293 | 107 | 643 | 18.4 | 17 | 186 | 224 | 10.0- | 163 | - | 26.5 |
| Temple city (part) | - | - | - | - | - | - | - | - | - | - | - |
| Waco city | 94 | 56 | 614 | 16.5 | 2 | 38 | 183 | 10.0- | 52 | - | 20.0 |
| Buchanan CCD | 446 | 285 | 776 | 21.6 | 40 | 161 | 219 | 11.0 | 197 | - | 21.6 |
| Buchanan city (part) | 28 | 6 | 825 | 13.8 | - | 22 | 250 | 14.5 | 67 | - | 20.7 |
| Tallapoosa CCD | 847 | 451 | 807 | 18.8 | 83 | 396 | 234 | 12.0 | 403 | - | 20.7 |
| Buchanan city (part) | 23 | 8 | 520 | 16.7 | - | 15 | 189 | 10.0- | 16 | - | 13.3 |
| Tallapoosa city (part) | 370 | 183 | 785 | 18.2 | 32 | 187 | 260 | 20.6 | 245 | - | 22.7 |
| Harris County | 5 490 | 3 972 | 1 106 | 20.9 | 1 010 | 1 518 | 254 | 10.0- | 948 | 23 | 21.5 |
| Hamilton CCD | 1 648 | 1 208 | 1 151 | 20.1 | 274 | 440 | 285 | 10.0- | 161 | - | 20.9 |
| Hamilton city (part) | 61 | 28 | 700 | 16.7 | 5 | 33 | 256 | 21.3 | 44 | - | 19.0 |
| Pine Mountain CCD | 1 046 | 675 | 996 | 21.2 | 178 | 371 | 243 | 10.0- | 377 | 11 | 24.8 |
| Hamilton city (part) | - | - | - | - | - | - | - | - | - | - | - |
| Pine Mountain town (part) | 199 | 105 | 875 | 22.3 | 32 | 94 | 239 | 10.0- | 219 | - | 26.4 |
| West Point city (part) | 238 | 135 | 1 055 | 17.0 | 64 | 103 | 268 | 10.0- | 39 | - | 14.8 |
| Shiloh CCD | 508 | 324 | 782 | 21.4 | 65 | 184 | 247 | 10.5 | 163 | 5 | 23.4 |
| Shiloh city | 64 | 41 | 807 | 22.9 | 4 | 23 | 222 | 10.0- | 34 | - | 23.8 |
| Waverly Hall CCD | 2 288 | 1 765 | 1 145 | 21.3 | 493 | 523 | 238 | 10.3 | 247 | 7 | 18.4 |
| Waverly Hall town | 164 | 92 | 900 | 26.3 | 10 | 72 | 231 | 18.5 | 36 | - | 25.6 |
| Hart County | 4 402 | 2 353 | 821 | 21.4 | 433 | 2 049 | 236 | 10.0- | 1 465 | - | 23.5 |
| Bowersville CCD | 511 | 287 | 879 | 21.6 | 55 | 224 | 251 | 10.0- | 152 | - | 25.5 |
| Bowersville town | 60 | 28 | 750 | 21.9 | 4 | 32 | 175 | 10.0 | 15 | - | 18.8 |
| Canon city (part) | 6 | - | - | - | - | 6 | 325 | 21.3 | 8 | - | 25.0 |
| Hartwell CCD | 2 465 | 1 259 | 783 | 20.3 | 248 | 1 206 | 226 | 10.0- | 908 | - | 23.6 |
| Hartwell city | 930 | 419 | 593 | 20.1 | 56 | 511 | 223 | 11.5 | 596 | - | 23.1 |
| Reed Creek CCD | 1 076 | 604 | 875 | 21.6 | 105 | 472 | 254 | 10.0- | 204 | - | 18.1 |
| Reed Creek CDP | 526 | 251 | 1 282 | 22.5 | 55 | 275 | 285 | 10.0- | 60 | - | 17.8 |
| Royston CCD | 350 | 203 | 788 | 27.5 | 25 | 147 | 226 | 14.6 | 201 | - | 27.5 |
| Canon city (part) | - | - | - | - | - | - | - | - | - | - | - |
| Royston city (part) | 126 | 72 | 720 | 20.6 | 8 | 54 | 235 | 12.2 | 109 | - | 22.7 |
| Heard County | 1 307 | 786 | 727 | 22.1 | 105 | 521 | 213 | 10.0- | 754 | 2 | 23.8 |
| Centralhatchee CCD | 431 | 243 | 736 | 21.8 | 37 | 188 | 198 | 10.0- | 166 | - | 22.4 |
| Centralhatchee town | 49 | 34 | 763 | 19.3 | 4 | 15 | 192 | 10.0- | 23 | - | 23.1 |
| Ephesus town | 54 | 28 | 846 | 19.4 | 2 | 26 | 225 | 10.0- | 27 | - | 23.5 |
| Franklin city (part) | - | - | - | - | - | - | - | - | - | - | - |
| Franklin CCD | 552 | 338 | 693 | 22.5 | 33 | 214 | 238 | 11.8 | 402 | 2 | 24.0 |
| Corinth town (part) | 18 | 2 | 450 | 10.0- | - | 16 | 170 | 10.0- | 17 | - | 40.0 |
| Franklin city (part) | 107 | 49 | 768 | 26.9 | 4 | 58 | 263 | 10.0- | 224 | 2 | 24.9 |
| Texas CCD | 324 | 205 | 798 | 21.5 | 35 | 119 | 193 | 10.0- | 186 | - | 25.6 |
| Henry County | 30 674 | 26 133 | 1 094 | 21.5 | 5 234 | 4 541 | 297 | 10.0- | 5 572 | - | 22.8 |
| Hampton CCD | 2 428 | 2 027 | 986 | 22.1 | 363 | 401 | 238 | 10.0- | 416 | - | 21.5 |
| Hampton city | 898 | 743 | 951 | 21.2 | 86 | 155 | 212 | 10.8 | 256 | - | 19.4 |
| Locust Grove CCD | 3 334 | 2 784 | 1 040 | 22.1 | 544 | 550 | 270 | 10.0- | 331 | - | 22.2 |
| Locust Grove city | 384 | 293 | 865 | 21.9 | 28 | 91 | 246 | 10.0- | 141 | - | 21.1 |
| McDonough CCD | 13 626 | 11 646 | 1 162 | 21.4 | 2 384 | 1 980 | 310 | 10.0- | 2 351 | - | 23.4 |
| Blacksville CDP | 17 | - | - | - | - | 17 | 450 | 12.5 | - | - | - |
| McDonough city | 1 685 | 1 318 | 995 | 23.6 | 195 | 367 | 301 | 12.0 | 1 190 | - | 24.0 |

Table 31. Mortgage and Rental Cost Characteristics: 2000—Con.

[Data based on a sample (except Tables 65-68). For information on confidentiality protection, coverage, sampling error, and nonsampling error, see Appendix G. For location of definitions, see "How to Use This Census Report"]

| State County County Subdivision Place | Specified owner-occupied housing units | | | | | | | | Specified renter-occupied housing units paying cash rent | | | |
|--|--|-----------------|---|---|--|---------------|---|---|--|-------|-----------------------------|---|
| | Total | With a mortgage | | | | Not mortgaged | | | | Total | With meals included in rent | Median gross rent as a percentage of household income in 1999 |
| | | Total | Median selected monthly owner costs (dollars) | Median selected monthly owner costs as a percentage of household income in 1999 | With a second mortgage or home equity loan or both | Total | Median selected monthly owner costs (dollars) | Median selected monthly owner costs as a percentage of household income in 1999 | | | | |
| Henry County—Con. | | | | | | | | | | | | |
| McDonough CCD—Con. | | | | | | | | | | | | |
| Stockbridge city (part) | 312 | 305 | 1 386 | 23.3 | 75 | 7 | 275 | 10.0- | 22 | - | 24.5 | |
| Stockbridge CCD | 11 286 | 9 676 | 1 054 | 21.4 | 1 943 | 1 610 | 306 | 10.0- | 2 474 | - | 22.5 | |
| Stockbridge city (part) | 2 162 | 1 842 | 965 | 23.0 | 255 | 320 | 261 | 10.0- | 832 | - | 23.2 | |
| Houston County | 23 375 | 17 920 | 889 | 19.2 | 3 578 | 5 455 | 264 | 10.0- | 11 385 | 10 | 23.5 | |
| Elko CCD | 554 | 289 | 760 | 18.4 | 15 | 265 | 222 | 10.0- | 92 | - | 19.7 | |
| Perry city (part) | - | - | - | - | - | - | - | - | - | - | - | |
| Perry CCD | 3 716 | 2 687 | 945 | 19.1 | 590 | 1 029 | 276 | 10.3 | 1 581 | 4 | 25.5 | |
| Perry city (part) | 1 849 | 1 170 | 843 | 18.6 | 252 | 679 | 285 | 11.6 | 1 369 | 4 | 25.0 | |
| Warner Robins city (part) | 56 | 45 | 1 034 | 16.8 | - | 11 | 275 | 10.0- | - | - | - | |
| Warner Robins CCD | 19 105 | 14 944 | 883 | 19.2 | 2 973 | 4 161 | 264 | 10.0- | 9 712 | 6 | 23.3 | |
| Centerville city | 1 027 | 802 | 875 | 19.5 | 158 | 225 | 278 | 10.0- | 367 | - | 23.4 | |
| Perry city (part) | - | - | - | - | - | - | - | - | - | - | - | |
| Robins AFB CDP | - | - | - | - | - | - | - | - | 157 | - | 17.5 | |
| Warner Robins city (part) | 10 370 | 7 666 | 781 | 19.5 | 1 440 | 2 704 | 257 | 10.0- | 7 814 | 6 | 23.9 | |
| Inwin County | 1 372 | 709 | 704 | 21.2 | 111 | 663 | 266 | 12.3 | 689 | 9 | 22.8 | |
| Holt CCD | 159 | 47 | 1 031 | 23.8 | - | 112 | 254 | 12.2 | 26 | - | 21.4 | |
| Inwinville CCD | 312 | 182 | 675 | 17.0 | 38 | 130 | 261 | 13.5 | 100 | - | 15.5 | |
| Ocilla CCD | 901 | 480 | 720 | 24.6 | 73 | 421 | 271 | 12.0 | 563 | 9 | 23.8 | |
| Fitzgerald city (part) | - | - | - | - | - | - | - | - | 10 | - | 10.0- | |
| Ocilla city | 483 | 265 | 663 | 27.1 | 39 | 218 | 264 | 11.8 | 381 | 9 | 26.1 | |
| Jackson County | 6 510 | 4 488 | 959 | 21.7 | 835 | 2 022 | 244 | 10.2 | 3 122 | 16 | 22.1 | |
| Commerce CCD | 1 540 | 907 | 794 | 23.4 | 105 | 633 | 253 | 11.0 | 885 | 11 | 23.8 | |
| Commerce city | 1 061 | 642 | 780 | 22.7 | 83 | 419 | 263 | 11.7 | 602 | 11 | 24.4 | |
| Jefferson CCD | 2 028 | 1 370 | 952 | 20.8 | 268 | 658 | 219 | 10.0- | 1 101 | 2 | 21.3 | |
| Arcade city | 180 | 137 | 898 | 22.1 | 16 | 43 | 219 | 10.5 | 72 | - | 23.0 | |
| Jefferson city (part) | 780 | 532 | 1 071 | 21.9 | 135 | 248 | 238 | 10.0- | 446 | 2 | 22.3 | |
| Maysville CCD | 482 | 329 | 899 | 20.5 | 69 | 153 | 244 | 11.3 | 179 | - | 20.3 | |
| Jefferson city (part) | 5 | - | - | - | - | 5 | 275 | 12.5 | - | - | - | |
| Maysville town (part) | 118 | 67 | 825 | 20.7 | 10 | 51 | 190 | 10.0- | 42 | - | 21.9 | |
| Nicholson CCD | 606 | 376 | 1 038 | 22.5 | 104 | 230 | 252 | 10.0- | 337 | - | 18.1 | |
| Nicholson city | 104 | 61 | 942 | 19.9 | 10 | 43 | 247 | 10.0- | 84 | - | 18.8 | |
| West Jackson CCD | 1 854 | 1 506 | 1 054 | 21.7 | 289 | 348 | 271 | 12.9 | 620 | 3 | 25.4 | |
| Brasleton town (part) | 189 | 148 | 948 | 21.4 | 26 | 41 | 269 | 10.0- | 32 | - | 28.0 | |
| Hoschton city | 240 | 179 | 1 289 | 19.8 | 49 | 61 | 313 | 10.0- | 105 | - | 28.1 | |
| Jefferson city (part) | - | - | - | - | - | - | - | - | - | - | - | |
| Pendergrass city | 40 | 25 | 783 | 22.5 | 2 | 15 | 238 | 13.8 | 102 | 3 | 21.7 | |
| Talmo town | 27 | 8 | 1 250 | 17.5 | 2 | 19 | 435 | 15.5 | 86 | - | 29.0 | |
| Jasper County | 1 933 | 1 296 | 778 | 21.6 | 228 | 637 | 283 | 10.0- | 696 | - | 19.4 | |
| Eudora CCD | 320 | 274 | 768 | 25.6 | 38 | 46 | 371 | 13.2 | 97 | - | 18.0 | |
| Hillsboro CCD | 112 | 48 | 678 | 16.8 | 8 | 64 | 192 | 10.0- | 33 | - | 32.9 | |
| Monticello CCD | 1 291 | 813 | 798 | 21.0 | 178 | 478 | 298 | 10.0- | 470 | - | 20.6 | |
| Monticello city | 511 | 272 | 761 | 21.5 | 47 | 239 | 287 | 10.7 | 295 | - | 19.9 | |
| Shady Dale CCD | 210 | 161 | 703 | 27.5 | 4 | 49 | 196 | 10.0- | 96 | - | 13.2 | |
| Shady Dale town | 43 | 27 | 750 | 23.2 | 2 | 16 | 180 | 14.0 | 17 | - | 17.5 | |
| Jeff Davis County | 2 057 | 1 188 | 680 | 21.2 | 180 | 869 | 219 | 10.8 | 901 | - | 19.8 | |
| Denton CCD | 212 | 81 | 615 | 14.2 | 15 | 131 | 195 | 10.0- | 43 | - | 32.5 | |
| Denton city | 51 | 20 | 500 | 18.0 | 2 | 31 | 208 | 27.5 | 2 | - | 22.5 | |
| Hazlehurst CCD | 1 845 | 1 107 | 686 | 21.6 | 165 | 738 | 225 | 11.4 | 858 | - | 19.7 | |
| Hazlehurst city | 828 | 455 | 617 | 20.3 | 59 | 373 | 245 | 15.7 | 495 | - | 22.4 | |
| Jefferson County | 2 517 | 1 284 | 666 | 22.0 | 156 | 1 233 | 227 | 10.7 | 1 470 | 22 | 23.5 | |
| Louisville CCD | 1 034 | 536 | 652 | 20.1 | 63 | 498 | 222 | 11.9 | 557 | 13 | 23.6 | |
| Louisville city | 481 | 243 | 677 | 20.3 | 27 | 238 | 199 | 12.9 | 300 | - | 26.3 | |
| Stapleton CCD | 258 | 133 | 665 | 21.3 | 24 | 125 | 192 | 10.0- | 71 | 3 | 16.0 | |
| Avera city | 45 | 11 | 717 | 15.8 | 3 | 34 | 227 | 11.0 | 16 | - | 20.7 | |
| Stapleton city | 56 | 19 | 730 | 30.3 | - | 37 | 158 | 10.0- | 20 | 3 | 13.8 | |
| Wadley CCD | 488 | 220 | 600 | 24.3 | 20 | 268 | 242 | 12.9 | 324 | 6 | 28.1 | |
| Bartow town | 44 | 14 | 933 | 24.0 | 3 | 30 | 180 | 14.2 | 17 | - | 50.0+ | |
| Wadley city | 291 | 118 | 443 | 27.0 | 10 | 173 | 259 | 13.6 | 251 | 6 | 28.8 | |
| Wrens CCD | 737 | 395 | 730 | 24.0 | 49 | 342 | 241 | 10.0- | 518 | - | 22.0 | |
| Keysville town (part) | 2 | 2 | 1 125 | 10.0- | 2 | - | - | - | 3 | - | 22.5 | |
| Wrens city | 422 | 235 | 730 | 22.8 | 32 | 187 | 254 | 10.0- | 371 | - | 23.1 | |
| Jenkins County | 1 100 | 503 | 614 | 24.1 | 56 | 597 | 234 | 10.2 | 678 | - | 24.0 | |
| North Ogeechee CCD | 903 | 418 | 603 | 23.8 | 49 | 485 | 230 | 10.3 | 570 | - | 24.9 | |
| Millen city | 639 | 291 | 559 | 23.0 | 32 | 348 | 233 | 14.4 | 491 | - | 24.6 | |
| South Ogeechee CCD | 197 | 85 | 654 | 24.8 | 7 | 112 | 251 | 10.0- | 108 | - | 19.3 | |
| Johnson County | 1 278 | 572 | 693 | 21.0 | 53 | 706 | 200 | 10.8 | 442 | 5 | 30.1 | |
| Adrian CCD | 232 | 104 | 552 | 17.3 | 14 | 128 | 191 | 10.0- | 44 | 2 | 19.2 | |
| Adrian city (part) | 68 | 32 | 514 | 30.0 | - | 36 | 170 | 10.0- | 23 | 2 | 23.8 | |
| Balls Ferry CCD | 234 | 147 | 682 | 26.9 | 5 | 87 | 181 | 11.0 | 34 | - | 28.6 | |
| Kite CCD | 183 | 55 | 579 | 25.3 | 4 | 128 | 194 | 17.2 | 41 | - | 17.5 | |
| Kite town | 59 | 20 | 600 | 28.8 | 4 | 39 | 210 | 12.1 | 20 | - | 20.0 | |
| Wrightsville CCD | 629 | 266 | 838 | 21.3 | 30 | 363 | 210 | 11.1 | 323 | 3 | 32.7 | |
| Wrightsville city | 400 | 163 | 753 | 20.2 | 17 | 237 | 194 | 10.9 | 283 | 3 | 30.6 | |
| Jones County | 4 483 | 3 041 | 897 | 20.0 | 621 | 1 442 | 246 | 10.0- | 968 | - | 20.2 | |
| Gray-Griswold CCD | 4 037 | 2 814 | 908 | 19.9 | 602 | 1 223 | 250 | 10.0- | 872 | - | 20.0 | |
| Gray city | 445 | 239 | 817 | 21.5 | 31 | 206 | 272 | 10.5 | 132 | - | 18.8 | |
| Macon city (part) | 131 | 107 | 780 | 20.2 | 16 | 24 | 317 | 11.0 | 25 | - | 17.9 | |
| Round Oak CCD | 446 | 227 | 777 | 21.3 | 19 | 219 | 198 | 10.0- | 96 | - | 22.8 | |

Table 31. Mortgage and Rental Cost Characteristics: 2000—Con.

[Data based on a sample (except Tables 65-68). For information on confidentiality protection, coverage, sampling error, and nonsampling error, see Appendix G. For location of definitions, see "How to Use This Census Report"]

| State County County Subdivision Place | Specified owner-occupied housing units | | | | | | | | Specified renter-occupied housing units paying cash rent | | |
|--|--|-----------------|---|---|--|---------------|---|---|--|-----------------------------|---|
| | Total | With a mortgage | | | | Not mortgaged | | | Total | With meals included in rent | Median gross rent as a percentage of household income in 1999 |
| | | Total | Median selected monthly owner costs (dollars) | Median selected monthly owner costs as a percentage of household income in 1999 | With a second mortgage or home equity loan or both | Total | Median selected monthly owner costs (dollars) | Median selected monthly owner costs as a percentage of household income in 1999 | | | |
| Lamar County | 2 591 | 1 672 | 799 | 20.9 | 304 | 919 | 249 | 10.0 | 1 338 | 20 | 22.6 |
| Barnesville CCD | 1 805 | 1 069 | 793 | 21.7 | 228 | 736 | 254 | 10.5 | 1 116 | 17 | 22.9 |
| Aldora town | - | - | - | - | - | - | - | - | 50 | - | 21.7 |
| Barnesville city | 1 126 | 659 | 720 | 20.2 | 121 | 467 | 262 | 10.6 | 905 | 17 | 23.7 |
| Milner CCD | 786 | 603 | 809 | 19.5 | 76 | 183 | 231 | 10.0 | 222 | 3 | 19.5 |
| Milner city | 94 | 70 | 729 | 19.0 | 6 | 24 | 145 | 10.0 | 47 | 3 | 16.3 |
| Lanier County | 964 | 608 | 759 | 22.5 | 117 | 356 | 222 | 12.9 | 505 | - | 24.2 |
| East River CCD | 196 | 145 | 613 | 22.3 | 27 | 51 | 218 | 13.4 | 42 | - | 20.3 |
| Lakeland CCD | 768 | 463 | 827 | 22.6 | 90 | 305 | 224 | 12.8 | 463 | - | 25.4 |
| Lakeland city | 429 | 267 | 709 | 21.4 | 36 | 162 | 201 | 11.9 | 372 | - | 29.5 |
| Laurens County | 7 509 | 4 694 | 793 | 19.2 | 800 | 2 815 | 236 | 10.0 | 4 302 | 16 | 24.3 |
| Brewton CCD | 424 | 233 | 773 | 20.7 | 46 | 191 | 266 | 10.0 | 210 | - | 22.4 |
| Cadwell CCD | 125 | 74 | 719 | 20.6 | 12 | 51 | 213 | 12.4 | 73 | - | 19.4 |
| Cadwell town | 50 | 28 | 583 | 13.9 | 1 | 22 | 195 | 14.5 | 40 | - | 17.7 |
| Cedar Grove CCD | 111 | 66 | 900 | 22.3 | 6 | 45 | 175 | 12.5 | 26 | - | 10.0 |
| Dexter CCD | 363 | 198 | 843 | 21.3 | 43 | 165 | 199 | 10.0 | 93 | - | 18.8 |
| Dexter town | 134 | 50 | 645 | 20.8 | 4 | 84 | 205 | 10.0 | 20 | - | 18.8 |
| Dublin CCD | 4 826 | 3 140 | 820 | 19.1 | 563 | 1 686 | 245 | 10.0 | 3 156 | 16 | 25.0 |
| Dublin city | 3 179 | 1 974 | 770 | 19.0 | 330 | 1 205 | 242 | 10.0 | 2 600 | 16 | 24.8 |
| Dudley CCD | 359 | 240 | 900 | 18.6 | 26 | 119 | 218 | 10.0 | 63 | - | 14.6 |
| Allentown town (part) | - | - | - | - | - | - | - | - | - | - | - |
| Dudley city | 126 | 68 | 750 | 17.3 | 7 | 58 | 228 | 10.0 | 32 | - | 12.5 |
| Montrose town | 30 | 13 | 925 | 19.2 | - | 17 | 206 | 10.0 | 2 | - | 27.5 |
| East Dublin CCD | 976 | 547 | 686 | 19.3 | 75 | 429 | 201 | 10.0 | 567 | - | 24.9 |
| East Dublin city | 456 | 291 | 597 | 19.7 | 50 | 165 | 218 | 10.7 | 346 | - | 23.7 |
| Rentz CCD | 325 | 196 | 650 | 17.9 | 29 | 129 | 262 | 10.0 | 114 | - | 18.3 |
| Rentz town | 86 | 34 | 680 | 19.5 | 4 | 52 | 262 | 12.5 | 24 | - | 18.3 |
| Lee County | 4 587 | 3 961 | 985 | 19.4 | 1 094 | 626 | 282 | 10.0 | 1 552 | 7 | 23.0 |
| Leesburg CCD | 3 178 | 2 755 | 1 045 | 18.9 | 763 | 423 | 306 | 10.0 | 1 219 | - | 23.2 |
| Leesburg city | 369 | 282 | 764 | 22.1 | 53 | 87 | 298 | 15.7 | 273 | - | 28.0 |
| Philema CCD | 1 215 | 1 089 | 923 | 20.4 | 304 | 126 | 242 | 10.0 | 260 | - | 23.3 |
| Smithville CCD | 194 | 117 | 803 | 22.5 | 27 | 77 | 249 | 11.0 | 73 | 7 | 21.6 |
| Smithville city | 101 | 54 | 677 | 17.5 | 17 | 47 | 248 | 14.0 | 41 | - | 18.0 |
| Liberty County | 7 293 | 6 117 | 861 | 22.6 | 1 132 | 1 176 | 251 | 11.0 | 7 321 | 26 | 23.5 |
| Hinesville CCD | 5 797 | 5 111 | 856 | 22.6 | 895 | 686 | 262 | 10.6 | 6 850 | 15 | 23.8 |
| Allenhurst town | 137 | 90 | 888 | 22.5 | 21 | 47 | 234 | 10.0 | 118 | - | 17.5 |
| Fleming city | 79 | 63 | 825 | 18.6 | 5 | 16 | 267 | 13.0 | 52 | 1 | 17.7 |
| Fort Stewart CDP | - | - | - | - | - | - | - | - | 296 | 11 | 24.5 |
| Gumbranch city | 24 | 14 | 771 | 17.0 | 2 | 10 | 200 | 10.0 | 33 | - | 21.3 |
| Hinesville city | 4 836 | 4 388 | 853 | 22.6 | 722 | 448 | 276 | 10.4 | 5 117 | 3 | 24.3 |
| Walthourville city (part) | 419 | 350 | 855 | 24.7 | 119 | 69 | 235 | 13.3 | 690 | - | 19.7 |
| Midway CCD | 1 205 | 859 | 966 | 22.4 | 217 | 346 | 253 | 13.2 | 417 | 11 | 18.4 |
| Midway city | 124 | 97 | 905 | 21.7 | 22 | 27 | 185 | 18.8 | 82 | - | 24.2 |
| Riceboro CCD | 291 | 147 | 753 | 24.8 | 20 | 144 | 216 | 10.6 | 54 | - | 30.0 |
| Riceboro city | 106 | 49 | 695 | 25.0 | 7 | 57 | 225 | 10.6 | 18 | - | 24.4 |
| Walthourville city (part) | - | - | - | - | - | - | - | - | - | - | - |
| Lincoln County | 1 365 | 764 | 805 | 21.8 | 91 | 601 | 240 | 13.1 | 471 | - | 18.6 |
| Lincolnton CCD | 636 | 340 | 848 | 21.6 | 64 | 296 | 251 | 15.7 | 308 | - | 20.6 |
| Lincolnton city | 303 | 174 | 818 | 19.9 | 22 | 129 | 286 | 14.9 | 213 | - | 21.3 |
| South Lincolnton CCD | 729 | 424 | 764 | 21.9 | 27 | 305 | 233 | 10.3 | 163 | - | 16.2 |
| Long County | 978 | 637 | 779 | 26.7 | 92 | 341 | 243 | 11.3 | 1 059 | 9 | 22.8 |
| Ludowici North CCD | 568 | 406 | 761 | 27.8 | 66 | 162 | 253 | 11.3 | 571 | 9 | 22.3 |
| Ludowici city (part) | - | - | - | - | - | - | - | - | - | - | - |
| Ludowici South CCD | 410 | 231 | 816 | 23.8 | 26 | 179 | 234 | 11.3 | 488 | - | 23.4 |
| Ludowici city (part) | 168 | 82 | 695 | 22.5 | 7 | 86 | 233 | 13.4 | 174 | - | 21.8 |
| Lowndes County | 15 043 | 10 965 | 851 | 20.5 | 2 386 | 4 078 | 236 | 10.0 | 11 785 | 137 | 26.4 |
| Barretts CCD | 1 664 | 1 482 | 846 | 19.9 | 208 | 182 | 241 | 10.0 | 741 | - | 21.7 |
| Moody AFB CDP | - | - | - | - | - | - | - | - | 63 | - | 13.2 |
| Valdosta city (part) | 79 | 70 | 1 417 | 16.4 | - | 9 | 225 | 10.0 | - | - | - |
| Hahira CCD | 1 857 | 1 479 | 1 047 | 21.9 | 401 | 378 | 244 | 12.1 | 473 | - | 25.5 |
| Hahira city | 357 | 222 | 730 | 20.7 | 45 | 135 | 232 | 13.4 | 216 | - | 25.7 |
| Valdosta city (part) | - | - | - | - | - | - | - | - | - | - | - |
| Lake Park CCD | 1 394 | 938 | 874 | 19.2 | 142 | 456 | 217 | 10.0 | 450 | 17 | 21.7 |
| Dasher town | 159 | 113 | 985 | 18.9 | 30 | 46 | 209 | 10.0 | 47 | - | 16.5 |
| Lake Park city | 131 | 91 | 829 | 17.8 | 2 | 40 | 217 | 13.3 | 65 | 17 | 23.9 |
| Naylor CCD | 450 | 308 | 720 | 22.6 | 55 | 142 | 202 | 10.0 | 76 | - | 23.7 |
| Valdosta city (part) | - | - | - | - | - | - | - | - | - | - | - |
| Valdosta CCD | 9 678 | 6 758 | 824 | 20.4 | 1 580 | 2 920 | 241 | 10.0 | 10 045 | 120 | 27.4 |
| Remerton city | 70 | 60 | 673 | 23.6 | 1 | 10 | 213 | 12.5 | 353 | 2 | 33.0 |
| Valdosta city (part) | 7 386 | 5 208 | 830 | 20.6 | 1 164 | 2 178 | 251 | 10.0 | 8 397 | 118 | 27.5 |
| Lumpkin County | 3 326 | 2 112 | 917 | 22.1 | 435 | 1 214 | 242 | 10.0 | 1 695 | 5 | 25.6 |
| Dahlonega CCD | 1 648 | 1 085 | 933 | 24.1 | 230 | 563 | 245 | 10.0 | 1 129 | 5 | 27.8 |
| Dahlonega city (part) | 264 | 187 | 1 073 | 22.2 | 45 | 77 | 302 | 10.0 | 623 | 5 | 29.5 |
| Three Sisters Mountains CCD | 1 678 | 1 027 | 900 | 19.5 | 205 | 651 | 239 | 10.0 | 566 | - | 23.1 |
| Dahlonega city (part) | 74 | 44 | 1 500 | 17.5 | 9 | 30 | 388 | 10.0 | 4 | - | 50.0+ |
| McDuffie County | 3 393 | 2 228 | 756 | 20.7 | 407 | 1 165 | 231 | 10.0 | 1 951 | 8 | 25.1 |
| Dearing CCD | 647 | 412 | 733 | 21.2 | 75 | 235 | 188 | 10.9 | 247 | - | 23.1 |
| Dearing town | 93 | 40 | 675 | 25.0 | 6 | 53 | 186 | 14.8 | 44 | - | 22.5 |
| Thomson CCD | 2 746 | 1 816 | 763 | 20.6 | 332 | 930 | 244 | 10.0 | 1 704 | 8 | 25.5 |
| Thomson city | 1 282 | 857 | 666 | 22.4 | 156 | 425 | 242 | 10.0 | 1 061 | - | 27.6 |

Table 31. Mortgage and Rental Cost Characteristics: 2000—Con.

[Data based on a sample (except Tables 65-68). For information on confidentiality protection, coverage, sampling error, and nonsampling error, see Appendix G. For location of definitions, see "How to Use This Census Report"]

| State County County Subdivision Place | Specified owner-occupied housing units | | | | | | | | Specified renter-occupied housing units paying cash rent | | |
|--|--|-----------------|---|---|--|---------------|---|---|--|-----------------------------|---|
| | Total | With a mortgage | | | | Not mortgaged | | | Total | With meals included in rent | Median gross rent as a percentage of household income in 1999 |
| | | Total | Median selected monthly owner costs (dollars) | Median selected monthly owner costs as a percentage of household income in 1999 | With a second mortgage or home equity loan or both | Total | Median selected monthly owner costs (dollars) | Median selected monthly owner costs as a percentage of household income in 1999 | | | |
| McIntosh County | 1 745 | 995 | 843 | 24.2 | 210 | 750 | 248 | 11.6 | 552 | - | 19.3 |
| Darien CCD | 1 075 | 606 | 812 | 24.8 | 140 | 469 | 236 | 12.5 | 502 | - | 19.1 |
| Darien city | 334 | 181 | 673 | 21.0 | 22 | 153 | 234 | 13.5 | 179 | - | 26.0 |
| Townsend CCD | 670 | 389 | 894 | 23.7 | 70 | 281 | 267 | 10.0- | 50 | - | 19.8 |
| Macon County | 2 202 | 1 092 | 644 | 20.2 | 192 | 1 110 | 253 | 12.2 | 1 057 | 9 | 24.6 |
| Ideal CCD | 265 | 116 | 650 | 16.5 | 14 | 149 | 275 | 16.4 | 63 | - | 30.4 |
| Ideal city | 72 | 20 | 650 | 16.3 | 5 | 52 | 267 | 14.2 | 42 | - | 35.6 |
| Marshallville CCD | 391 | 152 | 745 | 25.5 | 36 | 239 | 270 | 12.7 | 150 | - | 25.4 |
| Marshallville city | 282 | 110 | 692 | 25.8 | 26 | 172 | 251 | 11.7 | 142 | - | 25.5 |
| Montezuma CCD | 1 090 | 590 | 628 | 20.1 | 82 | 500 | 246 | 11.6 | 567 | 9 | 23.5 |
| Montezuma city (part) | 820 | 476 | 607 | 21.8 | 82 | 344 | 255 | 13.3 | 505 | 9 | 23.1 |
| Oglethorpe CCD | 456 | 234 | 621 | 20.6 | 60 | 222 | 235 | 11.2 | 277 | - | 26.0 |
| Montezuma city (part) | - | - | - | - | - | - | - | - | - | - | - |
| Oglethorpe city | 214 | 78 | 500 | 19.6 | 10 | 136 | 237 | 11.1 | 150 | - | 24.3 |
| Madison County | 3 712 | 2 331 | 830 | 20.0 | 537 | 1 381 | 208 | 10.0- | 1 487 | - | 21.9 |
| Broad River CCD | 237 | 110 | 929 | 23.6 | 50 | 127 | 201 | 10.0- | 45 | - | 24.6 |
| Royston city (part) | - | - | - | - | - | - | - | - | - | - | - |
| Colbert CCD | 1 696 | 1 145 | 876 | 20.5 | 255 | 551 | 215 | 10.0- | 806 | - | 22.4 |
| Colbert city | 107 | 61 | 831 | 18.7 | 9 | 46 | 268 | 12.7 | 46 | - | 25.7 |
| Hull city | 18 | 9 | 650 | 23.1 | 5 | 9 | 225 | 10.0- | 29 | - | 23.2 |
| Comer CCD | 626 | 322 | 695 | 20.2 | 44 | 304 | 199 | 11.3 | 192 | - | 23.5 |
| Carlton city | 62 | 28 | 586 | 22.5 | - | 34 | 161 | 11.9 | 12 | - | 23.3 |
| Comer city | 238 | 117 | 874 | 20.5 | 29 | 121 | 220 | 13.2 | 84 | - | 28.2 |
| Danielsville CCD | 516 | 299 | 743 | 18.2 | 79 | 217 | 213 | 10.0- | 188 | - | 25.4 |
| Danielsville city | 129 | 77 | 932 | 20.7 | 29 | 52 | 217 | 10.0- | 48 | - | 26.8 |
| Ila CCD | 637 | 455 | 785 | 19.3 | 109 | 182 | 196 | 11.2 | 256 | - | 18.1 |
| Ila city | 53 | 32 | 770 | 15.0 | 6 | 21 | 197 | 10.0- | 46 | - | 15.8 |
| Marion County | 792 | 385 | 754 | 20.9 | 65 | 407 | 222 | 13.4 | 438 | 2 | 31.2 |
| Buena Vista CCD | 495 | 254 | 746 | 21.9 | 40 | 241 | 220 | 11.5 | 350 | 2 | 29.8 |
| Buena Vista city | 198 | 96 | 607 | 16.9 | 10 | 102 | 222 | 12.9 | 262 | 2 | 30.9 |
| North Buena Vista CCD | 297 | 131 | 761 | 19.1 | 25 | 166 | 226 | 16.4 | 88 | - | 37.5 |
| Meriwether County | 3 745 | 2 068 | 749 | 19.4 | 331 | 1 677 | 238 | 10.4 | 1 741 | 16 | 25.3 |
| Gay CCD | 363 | 235 | 746 | 17.7 | 39 | 128 | 239 | 12.0 | 108 | 5 | 20.9 |
| Gay town | 30 | 12 | 1 000 | 27.5 | 3 | 18 | 300 | 11.1 | 4 | - | 35.0 |
| Haralson town (part) | - | - | - | - | - | - | - | - | - | - | - |
| Greenville CCD | 476 | 275 | 686 | 21.3 | 32 | 201 | 205 | 10.2 | 223 | - | 26.0 |
| Greenville city | 199 | 83 | 763 | 23.2 | 13 | 116 | 248 | 11.7 | 111 | - | 24.0 |
| Luthersville CCD | 657 | 429 | 762 | 21.7 | 27 | 228 | 243 | 10.0- | 324 | 2 | 25.2 |
| Lone Oak town | 27 | 20 | 788 | 25.0 | 3 | 7 | 225 | 10.0- | 8 | - | 19.0 |
| Luthersville city | 125 | 74 | 767 | 18.8 | 19 | 51 | 256 | 10.0- | 112 | - | 26.9 |
| Manchester CCD | 1 224 | 619 | 719 | 18.4 | 142 | 605 | 241 | 10.9 | 681 | 6 | 27.6 |
| Manchester city (part) | 833 | 379 | 730 | 18.9 | 55 | 454 | 245 | 11.8 | 559 | 6 | 29.7 |
| Warm Springs CCD | 484 | 266 | 795 | 18.2 | 66 | 218 | 214 | 11.5 | 256 | 3 | 21.6 |
| Pine Mountain town (part) | 14 | 12 | 867 | 17.5 | - | 2 | 225 | 10.0- | - | - | - |
| Warm Springs city | 102 | 49 | 732 | 15.4 | 7 | 53 | 269 | 12.5 | 58 | - | 30.8 |
| Woodbury CCD | 541 | 244 | 763 | 24.7 | 25 | 297 | 259 | 10.8 | 149 | - | 23.5 |
| Woodbury city | 305 | 134 | 742 | 21.0 | 25 | 171 | 259 | 12.0 | 79 | - | 24.2 |
| Miller County | 1 108 | 524 | 715 | 22.4 | 49 | 584 | 230 | 11.6 | 392 | 5 | 22.9 |
| Bellview CCD | 144 | 76 | 716 | 31.2 | 6 | 68 | 204 | 13.4 | 43 | 5 | 38.3 |
| Colquitt CCD | 572 | 258 | 628 | 18.4 | 24 | 314 | 244 | 11.3 | 211 | - | 23.4 |
| Colquitt city (part) | 378 | 161 | 578 | 19.3 | 24 | 217 | 253 | 10.9 | 197 | - | 23.9 |
| Mayhaw CCD | 392 | 190 | 950 | 23.9 | 19 | 202 | 226 | 11.6 | 138 | - | 19.4 |
| Colquitt city (part) | 62 | 31 | 758 | 14.3 | 5 | 31 | 198 | 21.5 | 26 | - | 16.3 |
| Mitchell County | 3 335 | 1 846 | 703 | 20.0 | 353 | 1 489 | 260 | 12.2 | 1 824 | 5 | 24.6 |
| Baconton CCD | 425 | 299 | 833 | 20.8 | 56 | 126 | 244 | 14.7 | 140 | - | 22.0 |
| Baconton city | 151 | 98 | 718 | 23.3 | 16 | 53 | 238 | 13.5 | 57 | - | 21.9 |
| Branchville CCD | 99 | 65 | 1 014 | 16.3 | 15 | 34 | 270 | 23.1 | 40 | - | 27.1 |
| Camilla CCD | 1 322 | 715 | 684 | 18.9 | 129 | 607 | 278 | 11.3 | 868 | 5 | 26.5 |
| Camilla city | 975 | 501 | 641 | 19.1 | 86 | 474 | 282 | 11.3 | 742 | 5 | 26.1 |
| Pelham CCD | 1 304 | 663 | 677 | 22.6 | 150 | 641 | 246 | 12.5 | 710 | - | 24.3 |
| Meigs city (part) | 6 | 4 | 1 125 | 22.5 | - | 2 | 375 | 27.5 | 4 | - | 12.5 |
| Pelham city | 821 | 430 | 609 | 24.8 | 111 | 391 | 240 | 13.8 | 516 | - | 26.0 |
| Sale City CCD | 185 | 104 | 677 | 14.0 | 3 | 81 | 225 | 10.0- | 66 | - | 23.2 |
| Sale City town | 56 | 38 | 627 | 17.1 | 3 | 18 | 180 | 10.0- | 31 | - | 22.9 |
| Monroe County | 3 873 | 2 591 | 946 | 19.5 | 515 | 1 282 | 241 | 10.0- | 1 321 | 12 | 21.9 |
| Culloden-Bolingbroke CCD | 1 799 | 1 351 | 1 068 | 19.1 | 274 | 448 | 258 | 10.0- | 250 | - | 24.2 |
| Culloden city | 39 | 17 | 475 | 11.3 | - | 22 | 191 | 15.0 | 17 | - | 13.4 |
| Forsyth city (part) | - | - | - | - | - | - | - | - | - | - | - |
| Forsyth CCD | 2 074 | 1 240 | 837 | 20.2 | 241 | 834 | 232 | 10.0- | 1 071 | 12 | 21.5 |
| Forsyth city (part) | 793 | 417 | 810 | 20.3 | 83 | 376 | 234 | 10.0- | 578 | - | 21.6 |
| Montgomery County | 1 105 | 590 | 770 | 21.0 | 91 | 515 | 215 | 10.0- | 517 | 4 | 22.3 |
| Mount Vernon-Ailey CCD | 499 | 269 | 748 | 21.4 | 29 | 230 | 210 | 10.0- | 318 | - | 23.5 |
| Ailey city | 114 | 36 | 843 | 19.1 | 8 | 78 | 225 | 10.0- | 19 | - | 25.6 |
| Higgston town (part) | 30 | 13 | 910 | 27.5 | - | 17 | 135 | 10.4 | 30 | - | 19.4 |
| Mount Vernon city | 252 | 153 | 665 | 21.7 | 15 | 99 | 203 | 10.0- | 238 | - | 23.1 |
| Vidalia city (part) | - | - | - | - | - | - | - | - | - | - | - |
| Tarrytown CCD | 282 | 176 | 907 | 21.5 | 43 | 106 | 215 | 10.0- | 108 | - | 22.1 |
| Higgston town (part) | 13 | 11 | 550 | 18.8 | - | 2 | 100- | 10.0- | - | - | - |
| Tarrytown village | 8 | 4 | 500 | 35.0 | - | 4 | 175 | 12.5 | 14 | - | 16.3 |
| Vidalia city (part) | 70 | 60 | 1 014 | 21.5 | 25 | 10 | 300 | 10.0- | 6 | - | 50.0+ |

Table 31. Mortgage and Rental Cost Characteristics: 2000—Con.

[Data based on a sample (except Tables 65-68). For information on confidentiality protection, coverage, sampling error, and nonsampling error, see Appendix G. For location of definitions, see "How to Use This Census Report"]

| State County County Subdivision Place | Specified owner-occupied housing units | | | | | | | | Specified renter-occupied housing units paying cash rent | | |
|--|--|-----------------|---|---|--|---------------|---|---|--|-----------------------------|---|
| | Total | With a mortgage | | | | Not mortgaged | | | Total | With meals included in rent | Median gross rent as a percentage of household income in 1999 |
| | | Total | Median selected monthly owner costs (dollars) | Median selected monthly owner costs as a percentage of household income in 1999 | With a second mortgage or home equity loan or both | Total | Median selected monthly owner costs (dollars) | Median selected monthly owner costs as a percentage of household income in 1999 | | | |
| Montgomery County—Con. | | | | | | | | | | | |
| Uvalda CCD | 324 | 145 | 724 | 19.7 | 19 | 179 | 225 | 10.0- | 91 | 4 | 18.8 |
| Alston town | 33 | 24 | 725 | 17.8 | 7 | 9 | 238 | 10.0- | 6 | - | 20.0 |
| Uvalda city | 100 | 24 | 740 | 23.3 | 10 | 76 | 221 | 10.0- | 24 | 2 | 15.0 |
| Morgan County | 2 564 | 1 814 | 874 | 22.4 | 335 | 750 | 271 | 10.0- | 908 | - | 23.2 |
| Bostwick CCD | 352 | 267 | 843 | 20.4 | 79 | 85 | 261 | 16.1 | 103 | - | 21.5 |
| Bostwick town | 76 | 48 | 740 | 19.5 | 9 | 28 | 276 | 18.0 | 25 | - | 21.5 |
| Buckhead CCD | 407 | 296 | 1 018 | 20.1 | 43 | 111 | 283 | 10.0- | 111 | - | 19.9 |
| Buckhead town | 24 | 21 | 569 | 22.8 | 1 | 3 | 313 | 10.0- | 20 | - | 22.8 |
| Godfrey CCD | 152 | 107 | 840 | 23.3 | 14 | 45 | 240 | 10.0- | 36 | - | 27.5 |
| Madison CCD | 1 179 | 830 | 799 | 25.0 | 141 | 349 | 297 | 10.0- | 519 | - | 23.1 |
| Madison city | 818 | 553 | 821 | 25.1 | 78 | 265 | 317 | 11.3 | 374 | - | 25.1 |
| Rutledge CCD | 474 | 314 | 990 | 22.4 | 58 | 160 | 259 | 10.0- | 139 | - | 27.2 |
| Rutledge city | 155 | 102 | 938 | 23.5 | 19 | 53 | 277 | 10.0- | 71 | - | 26.8 |
| Murray County | 5 052 | 3 105 | 802 | 19.8 | 625 | 1 947 | 212 | 10.0- | 2 906 | 19 | 20.8 |
| Casey Springs CCD | 407 | 244 | 768 | 22.8 | 65 | 163 | 178 | 10.0- | 380 | 8 | 19.9 |
| Chatsworth CCD | 3 137 | 1 976 | 824 | 19.9 | 422 | 1 161 | 219 | 10.1 | 1 718 | - | 19.7 |
| Chatsworth city (part) | 661 | 409 | 890 | 21.3 | 91 | 252 | 258 | 10.5 | 559 | - | 24.9 |
| Eton city (part) | - | - | - | - | - | - | - | - | - | - | - |
| Cisco CCD | 410 | 194 | 662 | 17.9 | 22 | 216 | 214 | 10.1 | 228 | - | 27.0 |
| Crandall-Eton CCD | 1 098 | 691 | 809 | 19.4 | 116 | 407 | 209 | 10.0- | 580 | 11 | 22.5 |
| Chatsworth city (part) | 77 | 68 | 868 | 17.2 | 15 | 9 | 175 | 12.5 | - | - | - |
| Eton city (part) | 62 | 19 | 931 | 21.8 | - | 43 | 205 | 10.0- | 36 | - | 20.8 |
| Muscogee County | 36 416 | 26 556 | 872 | 21.1 | 6 520 | 9 860 | 231 | 10.0- | 27 946 | 464 | 24.5 |
| Columbus CCD | 36 416 | 26 556 | 872 | 21.1 | 6 520 | 9 860 | 231 | 10.0- | 27 946 | 464 | 24.5 |
| Bibb City town | 102 | 45 | 554 | 31.9 | 13 | 57 | 206 | 14.4 | 111 | - | 21.8 |
| Columbus city (balance) | 36 314 | 26 511 | 872 | 21.1 | 6 507 | 9 803 | 231 | 10.0- | 27 835 | 464 | 24.6 |
| Newton County | 14 673 | 11 644 | 954 | 21.7 | 2 267 | 3 029 | 284 | 10.1 | 4 492 | 42 | 25.1 |
| Covington-Porterdale CCD | 11 516 | 9 101 | 961 | 21.9 | 1 801 | 2 415 | 286 | 10.4 | 4 026 | 14 | 25.1 |
| Covington city | 1 922 | 1 114 | 876 | 23.2 | 145 | 808 | 284 | 10.3 | 2 004 | 11 | 24.6 |
| Oxford city | 322 | 226 | 834 | 23.1 | 47 | 96 | 290 | 12.6 | 158 | - | 25.9 |
| Porterdale town | 255 | 143 | 574 | 20.6 | 13 | 112 | 246 | 16.7 | 192 | 3 | 25.4 |
| Mansfield CCD | 2 126 | 1 708 | 985 | 20.2 | 389 | 418 | 299 | 10.0- | 260 | 15 | 27.7 |
| Mansfield city | 97 | 62 | 780 | 18.1 | 15 | 35 | 231 | 13.1 | 21 | - | 29.5 |
| Newborn town | 118 | 79 | 798 | 22.0 | 11 | 39 | 238 | 10.0- | 38 | - | 21.4 |
| Social Circle city (part) | - | - | - | - | - | - | - | - | - | - | - |
| Yellow River CCD | 1 031 | 835 | 829 | 22.4 | 77 | 196 | 221 | 10.0- | 206 | 13 | 23.3 |
| Oconee County | 5 629 | 4 428 | 1 207 | 20.5 | 1 000 | 1 201 | 304 | 10.0- | 1 536 | 9 | 21.3 |
| Bogart CCD | 1 635 | 1 302 | 1 275 | 19.6 | 350 | 333 | 338 | 11.1 | 412 | 2 | 18.6 |
| Bogart town (part) | 200 | 140 | 879 | 18.8 | 23 | 60 | 267 | 10.0- | 104 | 2 | 22.9 |
| Elder CCD | 239 | 167 | 916 | 19.1 | 20 | 72 | 325 | 10.0- | 68 | - | 15.8 |
| Watkinsville CCD | 3 755 | 2 959 | 1 196 | 21.1 | 630 | 796 | 283 | 10.0- | 1 056 | 7 | 23.6 |
| Bishop town | 31 | 17 | 731 | 19.4 | - | 14 | 275 | 27.5 | 12 | - | 20.0 |
| North High Shoals town | 99 | 80 | 1 352 | 22.4 | 18 | 19 | 256 | 16.3 | 13 | - | 27.5 |
| Watkinsville town | 542 | 418 | 1 002 | 22.0 | 100 | 124 | 269 | 10.0- | 214 | 4 | 24.2 |
| Oglethorpe County | 1 782 | 1 193 | 823 | 22.5 | 253 | 589 | 247 | 11.0 | 610 | 11 | 23.6 |
| Lexington-Crawford CCD | 1 305 | 913 | 855 | 22.2 | 206 | 392 | 253 | 11.7 | 525 | 3 | 24.1 |
| Arnoldsville city | 37 | 26 | 700 | 13.6 | 6 | 11 | 163 | 16.5 | 11 | - | 32.5 |
| Crawford city | 105 | 58 | 778 | 23.6 | 12 | 47 | 248 | 10.0- | 130 | 3 | 25.0 |
| Lexington city | 73 | 43 | 950 | 18.8 | 10 | 30 | 288 | 10.0- | 24 | - | 21.1 |
| Maxeys CCD | 205 | 131 | 766 | 22.1 | 14 | 74 | 269 | 10.6 | 37 | - | 16.6 |
| Maxeys town | 52 | 28 | 767 | 21.3 | 6 | 24 | 277 | 10.0- | 2 | - | 17.5 |
| Vesta-Enterprise CCD | 272 | 149 | 639 | 24.3 | 33 | 123 | 194 | 10.0- | 48 | 8 | 22.1 |
| Paulding County | 20 758 | 18 057 | 966 | 21.1 | 3 479 | 2 701 | 254 | 10.0- | 3 193 | 13 | 23.4 |
| Dallas CCD | 5 664 | 4 664 | 917 | 21.3 | 769 | 994 | 253 | 10.1 | 1 796 | 6 | 23.6 |
| Dallas city (part) | 914 | 700 | 818 | 22.7 | 81 | 214 | 237 | 10.5 | 944 | 6 | 26.4 |
| Hiram city (part) | 9 | 6 | 850 | 22.5 | - | 3 | 125 | 12.5 | - | - | - |
| Hiram CCD | 9 921 | 9 099 | 969 | 20.9 | 1 801 | 822 | 252 | 10.0- | 861 | - | 24.3 |
| Hiram city (part) | 337 | 262 | 853 | 20.9 | 90 | 75 | 298 | 10.9 | 106 | - | 18.4 |
| Huntsville CCD | 3 654 | 3 228 | 1 082 | 21.0 | 689 | 426 | 301 | 10.0- | 317 | - | 17.1 |
| Braswell city (part) | 9 | 6 | 700 | 13.0 | - | 3 | 375 | 45.0 | 3 | - | 10.0- |
| Yorkville CCD | 1 525 | 1 066 | 836 | 22.4 | 220 | 459 | 238 | 10.0- | 219 | 7 | 27.0 |
| Braswell city (part) | - | - | - | - | - | - | - | - | - | - | - |
| Dallas city (part) | 9 | - | - | - | - | 9 | 125 | 10.0- | - | - | - |
| Peach County | 4 016 | 2 665 | 858 | 20.6 | 471 | 1 351 | 250 | 10.7 | 2 368 | 22 | 25.6 |
| Byron CCD | 1 600 | 1 196 | 966 | 19.3 | 220 | 404 | 270 | 10.0- | 505 | - | 18.9 |
| Byron city | 666 | 482 | 894 | 19.8 | 94 | 184 | 268 | 10.2 | 281 | - | 19.2 |
| Warner Robins city (part) | - | - | - | - | - | - | - | - | - | - | - |
| Fort Valley CCD | 2 416 | 1 469 | 762 | 22.0 | 251 | 947 | 242 | 11.6 | 1 863 | 22 | 28.5 |
| Fort Valley city | 1 293 | 658 | 641 | 22.2 | 86 | 635 | 236 | 12.6 | 1 492 | 11 | 30.4 |
| Perry city (part) | - | - | - | - | - | - | - | - | - | - | - |
| Pickens County | 4 901 | 3 074 | 936 | 21.3 | 416 | 1 827 | 255 | 10.0- | 1 316 | - | 23.5 |
| Jasper CCD | 1 519 | 990 | 894 | 20.2 | 203 | 529 | 229 | 10.0- | 815 | - | 22.0 |
| Jasper city (part) | 443 | 283 | 808 | 21.0 | 56 | 160 | 224 | 10.0- | 436 | - | 27.1 |
| Ludville CCD | 344 | 176 | 872 | 19.8 | 12 | 168 | 232 | 10.0- | 52 | - | 22.0 |
| Nelson-Tate-Marble Hill CCD | 2 333 | 1 433 | 1 009 | 22.1 | 167 | 900 | 320 | 10.0 | 325 | - | 28.9 |
| Jasper city (part) | - | - | - | - | - | - | - | - | - | - | - |
| Nelson city (part) | 72 | 20 | 650 | 31.7 | 2 | 52 | 214 | 10.0- | 16 | - | 17.8 |
| Talking Rock CCD | 705 | 475 | 875 | 21.5 | 34 | 230 | 200 | 10.0- | 124 | - | 19.4 |
| Talking Rock town | 12 | 2 | 350 | 10.0- | - | 10 | 150 | 10.0- | 2 | - | 37.5 |

Table 31. Mortgage and Rental Cost Characteristics: 2000—Con.

[Data based on a sample (except Tables 65-68). For information on confidentiality protection, coverage, sampling error, and nonsampling error, see Appendix G. For location of definitions, see "How to Use This Census Report"]

| State County County Subdivision Place | Specified owner-occupied housing units | | | | | | Specified renter-occupied housing units paying cash rent | | | | |
|--|--|-----------------|---|---|--|--------|--|-------|-----------------------------|---|---|
| | Total | With a mortgage | | | Not mortgaged | | | Total | With meals included in rent | Median gross rent as a percentage of household income in 1999 | |
| | | Total | Median selected monthly owner costs (dollars) | Median selected monthly owner costs as a percentage of household income in 1999 | With a second mortgage or home equity loan or both | Total | Median selected monthly owner costs (dollars) | | | | Median selected monthly owner costs as a percentage of household income in 1999 |
| Pierce County | 2 585 | 1 459 | 714 | 22.0 | 262 | 1 126 | 228 | 10.9 | 859 | 8 | 25.7 |
| Blackshear CCD | 1 885 | 1 120 | 690 | 21.5 | 203 | 765 | 230 | 10.7 | 709 | 8 | 25.8 |
| Blackshear city (part) | 750 | 436 | 667 | 19.9 | 93 | 314 | 238 | 10.1 | 433 | 8 | 26.8 |
| Waycross city (part) | - | - | - | - | - | - | - | - | - | - | - |
| Bristol CCD | 240 | 122 | 763 | 22.3 | 15 | 118 | 230 | 11.3 | 58 | - | 27.7 |
| Blackshear city (part) | - | - | - | - | - | - | - | - | - | - | - |
| Patterson city (part) | - | - | - | - | - | - | - | - | - | - | - |
| Patterson CCD | 460 | 217 | 809 | 24.1 | 44 | 243 | 223 | 11.9 | 92 | - | 19.8 |
| Offerman city | 91 | 25 | 806 | 26.9 | - | 66 | 193 | 12.0 | 12 | - | 12.5 |
| Patterson city (part) | 182 | 82 | 780 | 23.8 | 11 | 100 | 240 | 12.4 | 39 | - | 22.5 |
| Pike County | 2 289 | 1 585 | 932 | 20.8 | 318 | 704 | 250 | 10.0- | 676 | 2 | 21.2 |
| Concord-Molena CCD | 487 | 330 | 888 | 22.3 | 48 | 157 | 229 | 10.5 | 146 | - | 19.8 |
| Concord town | 71 | 46 | 864 | 22.9 | 5 | 25 | 265 | 10.0- | 28 | - | 14.6 |
| Hilltop CDP | 38 | 18 | 771 | 16.4 | - | 20 | 190 | 17.1 | 22 | - | 26.3 |
| Molena city | 72 | 41 | 850 | 17.7 | 4 | 31 | 269 | 10.0- | 37 | - | 23.1 |
| Meansville CCD | 469 | 299 | 865 | 22.1 | 76 | 170 | 198 | 10.0- | 91 | - | 19.8 |
| Meansville city | 48 | 25 | 770 | 26.3 | 2 | 23 | 239 | 13.1 | 5 | - | 14.2 |
| Zebulon city (part) | - | - | - | - | - | - | - | - | - | - | - |
| Williamson CCD | 378 | 302 | 915 | 19.3 | 31 | 76 | 263 | 10.0- | 120 | - | 19.7 |
| Williamson town | 57 | 32 | 720 | 19.0 | 7 | 25 | 241 | 10.0- | 28 | - | 25.0 |
| Zebulon CCD | 955 | 654 | 981 | 20.1 | 163 | 301 | 281 | 10.0- | 319 | 2 | 22.2 |
| Zebulon city (part) | 180 | 97 | 863 | 26.0 | 29 | 83 | 261 | 10.0- | 227 | 2 | 24.7 |
| Polk County | 7 325 | 4 225 | 727 | 20.4 | 864 | 3 100 | 225 | 10.0- | 3 615 | 11 | 24.0 |
| Aragon CCD | 1 063 | 629 | 715 | 22.4 | 119 | 434 | 219 | 10.1 | 323 | 3 | 22.9 |
| Aragon city (part) | 218 | 106 | 569 | 19.6 | 18 | 112 | 197 | 10.0- | 114 | 3 | 21.2 |
| Braswell city (part) | 4 | 3 | 850 | 22.5 | - | 1 | 450 | 17.5 | 2 | - | 22.5 |
| Taylorville town (part) | 11 | 5 | 1 792 | 41.7 | - | 6 | 550 | 30.0 | 2 | - | 22.5 |
| Cedartown CCD | 4 200 | 2 276 | 710 | 19.7 | 454 | 1 924 | 225 | 10.0- | 2 390 | - | 24.5 |
| Cedartown city | 1 639 | 762 | 717 | 20.7 | 153 | 877 | 226 | 10.0- | 1 553 | - | 26.3 |
| Rockmart CCD | 2 062 | 1 320 | 768 | 20.7 | 291 | 742 | 228 | 10.6 | 902 | 8 | 23.6 |
| Aragon city (part) | 20 | 14 | 988 | 22.9 | 2 | 6 | 325 | 10.0- | 3 | - | 27.5 |
| Braswell city (part) | 3 | 3 | 1 125 | 32.5 | - | - | - | - | - | - | - |
| Rockmart city | 854 | 536 | 784 | 21.6 | 63 | 318 | 225 | 10.0- | 575 | 8 | 23.3 |
| Pulaski County | 1 754 | 937 | 771 | 21.3 | 199 | 817 | 261 | 12.1 | 762 | - | 24.4 |
| Finleyson CCD | 228 | 92 | 868 | 21.5 | 28 | 136 | 296 | 10.0- | 44 | - | 14.4 |
| Hartford CCD | 256 | 171 | 775 | 23.1 | 54 | 85 | 237 | 16.3 | 123 | - | 23.3 |
| Hawkinsville city (part) | - | - | - | - | - | - | - | - | - | - | - |
| Hawkinsville CCD | 1 270 | 674 | 755 | 20.6 | 117 | 596 | 252 | 12.2 | 595 | - | 25.8 |
| Hawkinsville city (part) | 849 | 427 | 743 | 19.7 | 68 | 422 | 262 | 13.8 | 423 | - | 25.3 |
| Putnam County | 3 389 | 2 024 | 882 | 20.0 | 323 | 1 365 | 261 | 10.0- | 1 299 | - | 23.1 |
| Eatonton CCD | 1 150 | 601 | 654 | 18.8 | 95 | 549 | 229 | 10.0- | 915 | - | 22.8 |
| Eatonton city (part) | 991 | 466 | 641 | 17.2 | 74 | 525 | 231 | 10.0- | 803 | - | 22.8 |
| Little River CCD | 810 | 499 | 929 | 17.3 | 98 | 311 | 270 | 10.0- | 173 | - | 19.0 |
| Eatonton city (part) | - | - | - | - | - | - | - | - | - | - | - |
| Phoenix CCD | 1 429 | 924 | 1 110 | 22.6 | 130 | 505 | 294 | 10.0- | 211 | - | 28.8 |
| Eatonton city (part) | - | - | - | - | - | - | - | - | - | - | - |
| Quitman County | 358 | 156 | 565 | 16.8 | 15 | 202 | 212 | 11.3 | 153 | - | 18.4 |
| Georgetown North CCD | 262 | 108 | 478 | 17.4 | 9 | 154 | 204 | 12.3 | 93 | - | 19.0 |
| Georgetown city | 184 | 88 | 390 | 16.9 | 5 | 96 | 205 | 13.6 | 74 | - | 19.7 |
| Georgetown South CCD | 96 | 48 | 705 | 15.5 | 6 | 48 | 223 | 10.0- | 60 | - | 17.7 |
| Rabun County | 3 335 | 1 663 | 845 | 23.4 | 277 | 1 672 | 235 | 10.0- | 913 | 3 | 22.4 |
| Clayton CCD | 1 150 | 576 | 852 | 23.8 | 102 | 574 | 223 | 10.0- | 517 | - | 23.7 |
| Clayton city (part) | 313 | 137 | 878 | 26.1 | 29 | 176 | 236 | 10.0- | 253 | - | 26.4 |
| Mountain City town (part) | 5 | - | - | - | - | 5 | 192 | 17.5 | - | - | - |
| Tiger town (part) | 4 | 2 | 450 | 32.5 | - | 2 | 325 | 50.0+ | - | - | - |
| Tiger CCD | 1 150 | 591 | 910 | 21.3 | 106 | 559 | 285 | 10.0+ | 166 | - | 23.6 |
| Tallah Falls town (part) | 34 | 17 | 1 208 | 36.3 | 2 | 17 | 363 | 11.5 | 2 | - | - |
| Tiger town (part) | 59 | 18 | 700 | 22.5 | 1 | 41 | 173 | 10.0- | 15 | - | 27.5 |
| Valley CCD | 1 035 | 496 | 788 | 24.7 | 69 | 539 | 216 | 10.0- | 230 | 3 | 20.1 |
| Clayton city (part) | 53 | 27 | 930 | 41.6 | 5 | 26 | 120 | 10.0- | 28 | - | 50.0+ |
| Dillard city | 38 | 24 | 888 | 20.0 | 6 | 14 | 213 | 10.0- | 11 | - | 18.8 |
| Mountain City town (part) | 185 | 93 | 679 | 24.0 | 12 | 92 | 191 | 12.8 | 60 | - | 18.8 |
| Sky Valley city | 92 | 31 | 1 196 | 29.6 | 1 | 61 | 321 | 10.0- | 5 | - | 17.5 |
| Randolph County | 1 248 | 605 | 589 | 23.5 | 105 | 643 | 226 | 12.6 | 734 | - | 24.0 |
| Benevolence CCD | 9 | 4 | 1 125 | 50.0+ | - | 5 | 125 | 10.0- | 26 | - | 15.0 |
| Cuthbert CCD | 952 | 444 | 586 | 23.4 | 86 | 508 | 219 | 12.8 | 567 | - | 20.4 |
| Coleman city | 32 | 13 | 493 | 26.3 | 3 | 19 | 163 | 10.0- | 4 | - | 12.5 |
| Cuthbert city | 601 | 273 | 622 | 24.2 | 73 | 328 | 211 | 14.3 | 508 | - | 25.2 |
| Shellman CCD | 287 | 157 | 590 | 23.5 | 19 | 130 | 258 | 12.3 | 141 | - | 36.0 |
| Shellman city | 204 | 95 | 558 | 17.6 | 9 | 109 | 241 | 11.9 | 110 | - | 41.4 |
| Richmond County | 36 702 | 26 334 | 826 | 21.5 | 5 821 | 10 368 | 242 | 10.0- | 29 187 | 365 | 25.8 |
| Augusta CCD | 27 110 | 17 771 | 790 | 21.1 | 3 848 | 9 339 | 241 | 10.0- | 24 985 | 356 | 25.7 |
| Augusta-Richmond County (balance) (part) | 27 110 | 17 771 | 790 | 21.1 | 3 848 | 9 339 | 241 | 10.0- | 24 985 | 356 | 25.7 |
| Fort Gordon CCD | 12 | 6 | 850 | 37.5 | - | 6 | 275 | 10.0- | 300 | - | 18.7 |
| Augusta-Richmond County (balance) (part) | 12 | 6 | 850 | 37.5 | - | 6 | 275 | 10.0- | 300 | - | 18.7 |
| Gracewood CCD | 6 407 | 6 061 | 868 | 22.5 | 1 358 | 346 | 255 | 10.0- | 2 772 | 9 | 28.6 |
| Augusta-Richmond County (balance) (part) | 6 407 | 6 061 | 868 | 22.5 | 1 358 | 346 | 255 | 10.0- | 2 772 | 9 | 28.6 |
| Hephzibah CCD | 3 173 | 2 496 | 896 | 21.9 | 615 | 677 | 248 | 10.0- | 1 130 | - | 23.8 |
| Augusta-Richmond County (balance) (part) | 2 393 | 1 937 | 920 | 22.0 | 508 | 456 | 243 | 10.0- | 844 | - | 24.0 |
| Blythe city (part) | 91 | 57 | 775 | 19.7 | 6 | 34 | 257 | 10.0- | 48 | - | 22.9 |
| Hephzibah city | 689 | 502 | 781 | 21.5 | 101 | 187 | 257 | 10.9 | 238 | - | 23.3 |

Table 31. Mortgage and Rental Cost Characteristics: 2000—Con.

[Data based on a sample (except Tables 65-68). For information on confidentiality protection, coverage, sampling error, and nonsampling error, see Appendix G. For location of definitions, see "How to Use This Census Report"]

| State County County Subdivision Place | Specified owner-occupied housing units | | | | | | | | Specified renter-occupied housing units paying cash rent | | |
|--|--|-----------------|---|---|--|---------------|---|---|--|-----------------------------|---|
| | Total | With a mortgage | | | | Not mortgaged | | | Total | With meals included in rent | Median gross rent as a percentage of household income in 1999 |
| | | Total | Median selected monthly owner costs (dollars) | Median selected monthly owner costs as a percentage of household income in 1999 | With a second mortgage or home equity loan or both | Total | Median selected monthly owner costs (dollars) | Median selected monthly owner costs as a percentage of household income in 1999 | | | |
| Rockdale County | 15 972 | 12 946 | 1 063 | 19.9 | 2 932 | 3 026 | 262 | 10.0 | 5 916 | 42 | 24.3 |
| Conyers CCD | 7 820 | 5 987 | 1 107 | 20.0 | 1 233 | 1 833 | 258 | 10.0 | 4 867 | 42 | 24.8 |
| Conyers city (part) | 1 306 | 871 | 880 | 20.6 | 205 | 435 | 227 | 10.0 | 2 212 | 7 | 26.3 |
| Lakeview Estates CDP | 24 | 12 | 450 | 22.5 | - | 12 | 275 | 10.0 | 339 | 12 | 21.0 |
| North Rockdale CCD | 1 730 | 1 336 | 943 | 21.1 | 360 | 394 | 238 | 10.0 | 496 | - | 21.3 |
| Conyers city (part) | - | - | - | - | - | - | - | - | 228 | - | 22.6 |
| South Rockdale CCD | 6 422 | 5 623 | 1 048 | 19.7 | 1 339 | 799 | 276 | 10.0 | 553 | - | 23.5 |
| Schley County | 497 | 255 | 729 | 21.8 | 38 | 242 | 241 | 12.0 | 237 | 3 | 22.8 |
| Ellaville North CCD | 426 | 211 | 712 | 19.8 | 32 | 215 | 239 | 11.4 | 231 | 3 | 22.2 |
| Ellaville city | 301 | 154 | 665 | 19.7 | 23 | 147 | 234 | 12.4 | 202 | 3 | 23.6 |
| Ellaville South CCD | 71 | 44 | 783 | 43.6 | 6 | 27 | 254 | 14.6 | 6 | - | 27.5 |
| Screven County | 2 077 | 1 086 | 673 | 21.3 | 208 | 991 | 223 | 11.8 | 961 | 16 | 26.4 |
| Hiltonia CCD | 166 | 77 | 541 | 21.4 | - | 89 | 172 | 13.3 | 39 | - | 22.5 |
| Hiltonia city | 34 | 20 | 667 | 38.8 | - | 14 | 225 | 16.3 | 24 | - | 18.3 |
| Millhaven CCD | 36 | 14 | 450 | 29.4 | - | 22 | 125 | 17.9 | 13 | - | 10.0 |
| Newington CCD | 307 | 129 | 648 | 25.9 | 25 | 178 | 213 | 10.0 | 84 | - | 23.3 |
| Newington town | 57 | 32 | 633 | 22.5 | 4 | 25 | 219 | 10.0 | 21 | - | 33.8 |
| Oliver city | 41 | 23 | 608 | 20.6 | 5 | 18 | 183 | 17.5 | 10 | - | 40.0 |
| Rocky Ford CCD | 216 | 104 | 844 | 22.7 | 65 | 112 | 183 | 10.0 | 74 | - | 22.6 |
| Rocky Ford town | 58 | 22 | 655 | 23.0 | 5 | 36 | 175 | 11.3 | 9 | - | 27.5 |
| Sylvania CCD | 1 352 | 762 | 683 | 20.5 | 118 | 590 | 254 | 12.8 | 751 | 16 | 29.1 |
| Sylvania city | 673 | 349 | 739 | 21.8 | 55 | 324 | 269 | 12.8 | 380 | 8 | 26.9 |
| Seminole County | 1 838 | 971 | 629 | 19.7 | 119 | 867 | 224 | 11.4 | 490 | 7 | 26.5 |
| Donalsonville CCD | 1 327 | 706 | 597 | 19.1 | 103 | 621 | 221 | 12.1 | 368 | 7 | 26.3 |
| Donalsonville city (part) | 638 | 341 | 517 | 23.5 | 34 | 297 | 220 | 12.2 | 246 | 4 | 29.7 |
| Iron City town | 73 | 45 | 508 | 19.1 | 5 | 28 | 143 | 10.0 | 28 | 3 | 26.3 |
| Steam Mill CCD | 511 | 265 | 696 | 20.9 | 16 | 246 | 234 | 10.0 | 122 | - | 32.0 |
| Donalsonville city (part) | - | - | - | - | - | - | - | - | - | - | - |
| Spalding County | 10 586 | 7 262 | 884 | 21.1 | 1 597 | 3 324 | 273 | 10.1 | 7 547 | 44 | 25.6 |
| Griffin CCD | 7 129 | 4 602 | 908 | 21.4 | 1 104 | 2 527 | 276 | 10.5 | 6 457 | 44 | 25.9 |
| East Griffin CDP | 273 | 173 | 626 | 19.9 | 27 | 100 | 253 | 12.5 | 254 | 3 | 25.7 |
| Experiment CDP | 556 | 293 | 637 | 22.2 | 57 | 263 | 199 | 10.0 | 556 | - | 19.4 |
| Griffin city | 3 634 | 2 157 | 944 | 22.6 | 451 | 1 477 | 285 | 10.9 | 4 877 | 41 | 26.2 |
| Orchard Hill CCD | 1 084 | 849 | 816 | 20.2 | 143 | 235 | 246 | 10.0 | 292 | - | 24.2 |
| Orchard Hill town | 33 | 24 | 683 | 17.2 | - | 9 | 308 | 13.3 | 18 | - | 27.5 |
| Ringgold CCD | 804 | 651 | 854 | 20.5 | 120 | 153 | 267 | 10.0 | 220 | - | 23.7 |
| Rover CCD | 725 | 544 | 864 | 21.9 | 75 | 181 | 303 | 10.0 | 158 | - | 25.8 |
| Sunny Side CCD | 844 | 616 | 840 | 20.5 | 155 | 228 | 222 | 12.0 | 420 | - | 23.1 |
| Sunny Side city | 28 | 15 | 830 | 38.8 | 5 | 13 | 221 | 14.4 | 16 | - | 22.5 |
| Stephens County | 4 930 | 2 926 | 789 | 21.6 | 495 | 2 004 | 230 | 11.5 | 2 457 | 25 | 24.1 |
| Broad River CCD | 1 100 | 723 | 803 | 20.1 | 107 | 377 | 234 | 10.0 | 284 | - | 17.5 |
| Avalon town | 30 | 18 | 750 | 26.3 | 4 | 12 | 175 | 10.0 | 24 | - | 20.0 |
| Martin town (part) | 65 | 51 | 815 | 24.2 | 11 | 14 | 238 | 10.0 | 28 | - | 12.1 |
| Toccoa city (part) | - | - | - | - | - | - | - | - | - | - | - |
| Rock Creek CCD | 1 107 | 682 | 857 | 22.1 | 159 | 425 | 225 | 10.0 | 273 | - | 23.7 |
| Toccoa city (part) | - | - | - | - | - | - | - | - | - | - | - |
| Toccoa CCD | 2 723 | 1 521 | 763 | 22.1 | 229 | 1 202 | 230 | 13.2 | 1 900 | 25 | 25.0 |
| Toccoa city (part) | 2 057 | 1 084 | 753 | 20.9 | 191 | 973 | 229 | 12.8 | 1 580 | 25 | 25.7 |
| Stewart County | 689 | 276 | 619 | 18.0 | 15 | 413 | 223 | 10.3 | 419 | 7 | 21.8 |
| Lumpkin CCD | 150 | 80 | 656 | 18.3 | 8 | 70 | 237 | 10.0 | 73 | - | 24.5 |
| Lumpkin city (part) | 118 | 68 | 700 | 19.2 | 8 | 50 | 260 | 12.5 | 61 | - | 23.8 |
| Omaha CCD | 207 | 72 | 592 | 23.6 | 5 | 135 | 212 | 10.5 | 128 | 2 | 14.2 |
| Lumpkin city (part) | 100 | 46 | 567 | 23.6 | 5 | 54 | 257 | 10.0 | 88 | 2 | 16.9 |
| Richland city (part) | 2 | - | - | - | - | 2 | 100 | 10.0 | - | - | - |
| Richland CCD | 332 | 124 | 616 | 14.8 | 2 | 208 | 220 | 10.4 | 218 | 5 | 23.6 |
| Richland city (part) | 278 | 92 | 513 | 14.3 | 2 | 186 | 228 | 11.1 | 189 | 5 | 23.0 |
| Sumter County | 5 128 | 3 144 | 729 | 19.9 | 583 | 1 984 | 254 | 10.0 | 3 831 | 26 | 23.5 |
| Americus CCD | 4 127 | 2 588 | 734 | 19.9 | 486 | 1 539 | 257 | 10.0 | 3 466 | 26 | 23.1 |
| Americus city | 1 941 | 1 790 | 685 | 19.8 | 280 | 1 151 | 253 | 10.1 | 2 941 | 26 | 23.2 |
| Andersonville CCD | 153 | 75 | 650 | 20.2 | 11 | 78 | 284 | 10.0 | 45 | - | 35.3 |
| Andersonville city | 27 | 15 | 558 | 27.8 | - | 12 | 200 | 10.0 | 18 | - | 20.0 |
| Leslie-De Soto CCD | 420 | 251 | 664 | 20.6 | 38 | 169 | 232 | 10.2 | 134 | - | 26.6 |
| De Soto city | 34 | 18 | 457 | 35.0 | 7 | 16 | 220 | 10.0 | 9 | - | 28.2 |
| Leslie city | 88 | 39 | 621 | 16.8 | 5 | 49 | 235 | 12.5 | 31 | - | 37.5 |
| Plains CCD | 428 | 230 | 734 | 19.6 | 48 | 198 | 237 | 10.5 | 186 | - | 27.5 |
| Plains city | 105 | 32 | 667 | 19.2 | 4 | 73 | 253 | 11.7 | 59 | - | 28.9 |
| Talbot County | 909 | 432 | 725 | 18.9 | 55 | 477 | 246 | 11.4 | 355 | - | 26.1 |
| Junction City CCD | 229 | 103 | 789 | 23.4 | 19 | 126 | 198 | 10.8 | 70 | - | 18.7 |
| Geneva town | 25 | 13 | 1 268 | 27.5 | 7 | 12 | 233 | 29.0 | 8 | - | 30.0 |
| Junction City town | 27 | 8 | 580 | 14.0 | - | 19 | 238 | 10.0 | 7 | - | 18.8 |
| Talbotton CCD | 353 | 148 | 643 | 17.2 | 27 | 205 | 239 | 10.1 | 162 | - | 29.4 |
| Talbotton city | 148 | 74 | 690 | 18.9 | 14 | 74 | 225 | 13.8 | 105 | - | 28.6 |
| Woodland CCD | 327 | 181 | 750 | 18.3 | 9 | 146 | 278 | 15.0 | 123 | - | 26.4 |
| Manchester city (part) | 24 | 8 | 1 375 | 12.5 | - | 16 | 300 | 12.5 | 12 | - | 10.0 |
| Woodland city | 77 | 36 | 567 | 27.5 | 2 | 41 | 238 | 15.0 | 37 | - | 23.8 |
| Taliaferro County | 292 | 104 | 555 | 18.6 | 2 | 188 | 203 | 10.0 | 135 | 4 | 31.5 |
| Crawfordville CCD | 212 | 87 | 541 | 16.1 | 2 | 125 | 198 | 10.0 | 125 | 4 | 33.5 |
| Crawfordville city | 97 | 33 | 670 | 16.8 | - | 64 | 220 | 10.6 | 93 | 4 | 34.2 |
| Sharon CCD | 80 | 17 | 572 | 30.3 | - | 63 | 218 | 10.0 | 10 | - | 17.5 |
| Sharon city | 20 | 6 | 950 | 22.5 | - | 14 | 188 | 12.5 | 2 | - | 17.5 |

Table 31. Mortgage and Rental Cost Characteristics: 2000—Con.

[Data based on a sample (except Tables 65-68). For information on confidentiality protection, coverage, sampling error, and nonsampling error, see Appendix G. For location of definitions, see "How to Use This Census Report"]

| State County County Subdivision Place | Specified owner-occupied housing units | | | | | | | | Specified renter-occupied housing units paying cash rent | | |
|--|--|-----------------|---|---|--|---------------|---|---|--|-----------------------------|---|
| | Total | With a mortgage | | | | Not mortgaged | | | Total | With meals included in rent | Median gross rent as a percentage of household income in 1999 |
| | | Total | Median selected monthly owner costs (dollars) | Median selected monthly owner costs as a percentage of household income in 1999 | With a second mortgage or home equity loan or both | Total | Median selected monthly owner costs (dollars) | Median selected monthly owner costs as a percentage of household income in 1999 | | | |
| Tattall County | 2 545 | 1 182 | 772 | 19.7 | 168 | 1 363 | 240 | 12.0 | 1 681 | 8 | 23.1 |
| Collins CCD | 460 | 184 | 614 | 19.9 | 14 | 276 | 218 | 13.5 | 225 | - | 26.1 |
| Cobbtown city | 76 | 37 | 531 | 16.1 | 2 | 39 | 228 | 11.6 | 34 | - | 18.6 |
| Collins city | 95 | 27 | 525 | 18.1 | 2 | 68 | 210 | 15.4 | 66 | - | 26.8 |
| Glennville CCD | 1 403 | 659 | 812 | 19.5 | 89 | 744 | 243 | 11.4 | 816 | - | 24.5 |
| Glennville city | 679 | 267 | 827 | 23.3 | 58 | 412 | 236 | 13.6 | 594 | - | 26.1 |
| Reidsville CCD | 682 | 339 | 793 | 20.3 | 65 | 343 | 258 | 11.7 | 640 | 8 | 19.5 |
| Manassas city | 17 | 6 | 600 | 25.0 | - | 11 | 288 | 50.0+ | 4 | - | 20.0 |
| Reidsville city | 385 | 197 | 796 | 20.6 | 40 | 188 | 269 | 11.9 | 296 | - | 26.8 |
| Taylor County | 1 123 | 493 | 632 | 19.3 | 63 | 630 | 227 | 11.9 | 585 | - | 26.7 |
| Butler CCD | 523 | 238 | 604 | 19.8 | 30 | 285 | 240 | 12.0 | 348 | - | 29.0 |
| Butler city | 306 | 142 | 694 | 19.7 | 15 | 164 | 262 | 11.5 | 235 | - | 30.3 |
| Carsonville-Panhandle CCD | 97 | 43 | 758 | 17.9 | 19 | 54 | 183 | 10.0- | 29 | - | 17.1 |
| Reynolds CCD | 434 | 194 | 665 | 19.6 | 14 | 240 | 220 | 13.1 | 184 | - | 28.9 |
| Reynolds town | 254 | 116 | 661 | 21.4 | 12 | 138 | 230 | 11.6 | 101 | - | 28.6 |
| Rupert CCD | 69 | 18 | 440 | 13.5 | - | 51 | 205 | 10.0- | 24 | - | 17.5 |
| Telfair County | 1 899 | 778 | 611 | 19.5 | 127 | 1 121 | 210 | 11.6 | 717 | - | 23.7 |
| Jacksonville CCD | 196 | 45 | 530 | 16.9 | 8 | 151 | 179 | 14.7 | 27 | - | 19.4 |
| Jacksonville town | 35 | 7 | 725 | 21.3 | 4 | 28 | 183 | 13.1 | - | - | - |
| Lumber City CCD | 261 | 127 | 639 | 24.5 | 12 | 134 | 199 | 10.0- | 131 | - | 18.9 |
| Lumber City city | 183 | 89 | 621 | 25.6 | 11 | 94 | 175 | 10.2 | 126 | - | 19.3 |
| McRae-Helena CCD | 1 206 | 542 | 606 | 19.5 | 105 | 664 | 224 | 11.1 | 490 | - | 25.1 |
| Helena city (part) | 246 | 106 | 536 | 21.5 | 11 | 140 | 215 | 12.5 | 142 | - | 24.8 |
| McRae city | 618 | 305 | 671 | 18.5 | 56 | 313 | 239 | 11.7 | 273 | - | 25.9 |
| Scotland city (part) | 60 | 20 | 562 | 22.0 | 6 | 40 | 200 | 10.0- | 4 | - | 12.5 |
| Milan CCD | 236 | 64 | 635 | 17.9 | 2 | 172 | 208 | 13.8 | 69 | - | 26.6 |
| Milan town (part) | 73 | 19 | 613 | 20.4 | 2 | 54 | 191 | 17.0 | 34 | - | 18.8 |
| Terrell County | 1 770 | 979 | 700 | 22.1 | 167 | 791 | 242 | 11.7 | 1 120 | - | 24.6 |
| Bronwood CCD | 145 | 53 | 561 | 15.5 | 10 | 92 | 228 | 10.7 | 82 | - | 41.1 |
| Bronwood town | 97 | 34 | 518 | 17.5 | 7 | 63 | 217 | 10.6 | 57 | - | 33.5 |
| Dawson CCD | 1 188 | 696 | 662 | 22.1 | 123 | 492 | 247 | 13.0 | 939 | - | 24.3 |
| Dawson city | 846 | 483 | 648 | 23.4 | 91 | 363 | 244 | 13.5 | 761 | - | 22.5 |
| Parrott CCD | 160 | 83 | 911 | 20.4 | 11 | 77 | 238 | 10.8 | 20 | - | 25.0 |
| Parrott town | 45 | 11 | 838 | 39.2 | 3 | 34 | 206 | 10.0- | 9 | - | 39.2 |
| Sasser CCD | 277 | 147 | 787 | 24.5 | 23 | 130 | 237 | 10.0- | 79 | - | 17.5 |
| Sasser town | 108 | 39 | 688 | 25.2 | 4 | 69 | 218 | 12.7 | 23 | - | 25.0 |
| Thomas County | 7 586 | 4 541 | 798 | 20.7 | 999 | 3 045 | 243 | 11.2 | 4 242 | 30 | 23.3 |
| Boston CCD | 390 | 204 | 646 | 22.7 | 28 | 186 | 207 | 15.4 | 204 | - | 24.0 |
| Boston city | 237 | 118 | 633 | 25.6 | 13 | 119 | 197 | 16.7 | 151 | - | 24.3 |
| Coolidge CCD | 273 | 132 | 678 | 19.4 | 11 | 141 | 198 | 11.3 | 106 | - | 24.2 |
| Coolidge city | 95 | 35 | 650 | 19.3 | 7 | 60 | 197 | 15.4 | 47 | - | 26.3 |
| Meigs CCD | 189 | 101 | 606 | 26.9 | 8 | 88 | 220 | 11.7 | 145 | - | 29.2 |
| Meigs city (part) | 138 | 72 | 539 | 26.8 | 8 | 66 | 227 | 13.0 | 117 | - | 27.8 |
| Ochlocknee CCD | 527 | 337 | 765 | 20.9 | 90 | 190 | 231 | 10.4 | 210 | - | 20.8 |
| Ochlocknee town | 80 | 30 | 625 | 21.7 | - | 50 | 212 | 12.8 | 66 | - | 22.2 |
| Pavo-Barwick CCD | 371 | 173 | 816 | 21.5 | 27 | 198 | 218 | 15.4 | 82 | - | 25.8 |
| Barwick town (part) | 48 | 17 | 675 | 20.5 | - | 31 | 154 | 18.1 | 24 | - | 36.3 |
| Pavo city (part) | 109 | 42 | 620 | 17.1 | 8 | 67 | 261 | 15.3 | 19 | - | 19.5 |
| Thomasville CCD | 5 836 | 3 594 | 819 | 20.3 | 835 | 2 242 | 253 | 10.8 | 3 495 | 30 | 23.1 |
| Thomasville city | 3 942 | 2 288 | 780 | 22.3 | 468 | 1 654 | 262 | 12.9 | 2 601 | 30 | 23.1 |
| Tift County | 5 809 | 3 750 | 818 | 19.1 | 683 | 2 059 | 237 | 10.0- | 4 181 | 7 | 23.0 |
| Brookfield CCD | 743 | 556 | 1 012 | 18.3 | 130 | 187 | 194 | 10.0- | 148 | - | 15.5 |
| Chula CCD | 474 | 296 | 823 | 20.0 | 25 | 178 | 300 | 10.0- | 110 | - | 16.3 |
| Oak Ridge CCD | 433 | 277 | 802 | 17.7 | 45 | 156 | 235 | 10.0- | 230 | - | 20.3 |
| Omega CCD | 261 | 157 | 726 | 20.4 | 39 | 104 | 217 | 12.7 | 208 | - | 17.9 |
| Omega city (part) | 134 | 69 | 582 | 20.7 | 16 | 65 | 197 | 13.6 | 128 | - | 22.3 |
| Tifton CCD | 3 466 | 2 181 | 779 | 19.0 | 374 | 1 285 | 234 | 10.0- | 3 352 | 7 | 23.8 |
| Phillipsburg CDP | 156 | 98 | 514 | 22.9 | 15 | 58 | 218 | 11.6 | 100 | - | 38.9 |
| Tifton city | 2 160 | 1 311 | 799 | 18.5 | 200 | 849 | 238 | 10.0- | 2 626 | 7 | 23.6 |
| Unionville CDP | 319 | 187 | 447 | 20.4 | 20 | 132 | 247 | 11.0 | 156 | - | 22.5 |
| Ty Ty CCD | 432 | 283 | 1 148 | 21.4 | 70 | 149 | 263 | 10.0- | 133 | - | 27.0 |
| Ty Ty city | 94 | 45 | 638 | 17.2 | 5 | 49 | 225 | 12.5 | 55 | - | 19.4 |
| Toombs County | 4 041 | 2 218 | 734 | 20.5 | 242 | 1 823 | 228 | 10.0- | 3 020 | 55 | 24.7 |
| Toombs Central CCD | 371 | 188 | 707 | 21.1 | - | 183 | 200 | 10.0- | 109 | - | 35.6 |
| Vidalia-Lyons CCD | 3 670 | 2 030 | 739 | 20.5 | 242 | 1 640 | 233 | 10.0- | 2 911 | 55 | 24.6 |
| Lyons city | 755 | 369 | 622 | 19.4 | 43 | 386 | 216 | 11.5 | 638 | 13 | 28.8 |
| Santa Claus city | 37 | 23 | 750 | 22.9 | 4 | 14 | 150 | 10.0- | 22 | - | 20.0 |
| Vidalia city (part) | 2 025 | 1 210 | 764 | 20.9 | 149 | 815 | 249 | 10.0- | 1 842 | 42 | 24.9 |
| Towns County | 2 369 | 1 168 | 813 | 22.8 | 134 | 1 201 | 211 | 10.0- | 402 | - | 26.0 |
| Hiwassee CCD | 949 | 475 | 802 | 24.9 | 67 | 474 | 218 | 10.2 | 227 | - | 25.3 |
| Hiwassee town | 163 | 52 | 950 | 26.7 | 11 | 111 | 251 | 14.6 | 112 | - | 31.0 |
| Macedonia CCD | 658 | 317 | 888 | 20.8 | 30 | 341 | 208 | 10.0- | 74 | - | 28.2 |
| Young Harris CCD | 762 | 376 | 767 | 21.9 | 37 | 386 | 204 | 10.0- | 101 | - | 17.8 |
| Young Harris city | 78 | 31 | 850 | 18.2 | 3 | 47 | 228 | 11.6 | 20 | - | 11.6 |
| Treutlen County | 892 | 395 | 560 | 22.8 | 46 | 497 | 218 | 10.0- | 442 | 15 | 24.3 |
| Gillis Springs CCD | 151 | 81 | 530 | 23.4 | - | 70 | 243 | 10.0- | 35 | 7 | 14.5 |
| Soperton CCD | 741 | 314 | 582 | 22.6 | 46 | 427 | 213 | 10.0- | 407 | 8 | 25.1 |
| Soperton city | 422 | 183 | 499 | 24.8 | 21 | 239 | 237 | 13.0 | 342 | 8 | 26.2 |
| Troup County | 11 261 | 7 655 | 856 | 19.5 | 1 531 | 3 606 | 256 | 11.1 | 7 097 | 54 | 24.0 |
| Abbottsford CCD | 247 | 180 | 771 | 19.6 | 20 | 67 | 235 | 10.0- | 47 | - | 30.8 |
| Hillcrest CCD | 758 | 616 | 940 | 18.7 | 75 | 142 | 243 | 10.0- | 75 | 7 | 17.4 |

Table 31. Mortgage and Rental Cost Characteristics: 2000—Con.

[Data based on a sample (except Tables 65-68). For information on confidentiality protection, coverage, sampling error, and nonsampling error, see Appendix G. For location of definitions, see "How to Use This Census Report"]

| State County County Subdivision Place | Specified owner-occupied housing units | | | | | | | | Specified renter-occupied housing units paying cash rent | | |
|--|--|-----------------|---|---|--|---------------|---|---|--|-----------------------------|---|
| | Total | With a mortgage | | | | Not mortgaged | | | Total | With meals included in rent | Median gross rent as a percentage of household income in 1999 |
| | | Total | Median selected monthly owner costs (dollars) | Median selected monthly owner costs as a percentage of household income in 1999 | With a second mortgage or home equity loan or both | Total | Median selected monthly owner costs (dollars) | Median selected monthly owner costs as a percentage of household income in 1999 | | | |
| Troup County—Con. | | | | | | | | | | | |
| Hillcrest CCD—Con. | | | | | | | | | | | |
| LaGrange city (part) | 58 | 37 | 1 470 | 23.4 | 31 | 21 | 475 | 10.0- | - | - | - |
| Hogansville CCD | 1 048 | 693 | 705 | 20.0 | 84 | 355 | 240 | 12.5 | 438 | - | 28.2 |
| Hogansville city | 685 | 417 | 696 | 21.2 | 51 | 268 | 254 | 13.7 | 311 | - | 30.3 |
| LaGrange CCD | 7 970 | 5 459 | 887 | 19.6 | 1 215 | 2 511 | 265 | 11.4 | 5 813 | 47 | 24.2 |
| LaGrange city (part) | 4 354 | 2 788 | 870 | 19.5 | 623 | 1 566 | 292 | 12.3 | 5 040 | 47 | 25.3 |
| Oak Grove CCD | 306 | 234 | 811 | 18.4 | 45 | 72 | 227 | 12.9 | 113 | - | 24.8 |
| West Point CCD | 932 | 473 | 797 | 19.2 | 92 | 459 | 228 | 10.4 | 611 | - | 18.5 |
| West Point city (part) | 469 | 184 | 795 | 18.1 | 34 | 285 | 233 | 10.9 | 483 | - | 19.1 |
| Turner County | 1 217 | 662 | 648 | 19.9 | 65 | 555 | 273 | 13.6 | 879 | - | 24.3 |
| Ashburn-Sycamore CCD | 1 136 | 637 | 650 | 20.3 | 65 | 499 | 276 | 13.8 | 856 | - | 24.3 |
| Ashburn city | 633 | 346 | 627 | 22.8 | 23 | 287 | 275 | 13.6 | 651 | - | 25.4 |
| Sycamore city | 98 | 37 | 675 | 25.4 | 3 | 61 | 238 | 19.8 | 36 | - | 19.4 |
| Rebecca CCD | 81 | 25 | 595 | 13.2 | - | 56 | 250 | 12.7 | 23 | - | 19.5 |
| Rebecca city | 48 | 20 | 640 | 11.4 | - | 28 | 221 | 13.5 | 1 | - | 17.5 |
| Twiggs County | 1 584 | 810 | 679 | 18.0 | 132 | 774 | 220 | 12.0 | 543 | 6 | 19.4 |
| Twiggs North CCD | 849 | 480 | 628 | 16.8 | 93 | 369 | 222 | 13.4 | 339 | 3 | 19.7 |
| Jeffersonville city | 205 | 100 | 657 | 21.3 | 12 | 105 | 224 | 10.0- | 138 | 3 | 28.3 |
| Twiggs South CCD | 735 | 330 | 768 | 19.4 | 39 | 405 | 217 | 11.3 | 204 | 3 | 14.7 |
| Allentown town (part) | 11 | 5 | 483 | 24.2 | - | 6 | 125 | 17.5 | - | - | - |
| Danville town (part) | 61 | 23 | 1 016 | 25.5 | 1 | 38 | 233 | 12.1 | 27 | - | 12.5 |
| Union County | 4 043 | 2 208 | 764 | 22.8 | 240 | 1 835 | 212 | 10.0- | 1 012 | - | 24.5 |
| Blairsville CCD | 2 427 | 1 258 | 789 | 22.2 | 178 | 1 169 | 208 | 10.0- | 755 | - | 24.2 |
| Blairsville city | 60 | 22 | 600 | 23.8 | 4 | 38 | 218 | 10.9 | 131 | - | 29.3 |
| Ivylog CCD | 1 474 | 890 | 727 | 23.7 | 62 | 584 | 217 | 10.0- | 231 | - | 23.4 |
| Suches CCD | 142 | 60 | 593 | 14.8 | - | 82 | 230 | 15.8 | 26 | - | 30.9 |
| Upson County | 5 101 | 3 000 | 769 | 20.3 | 604 | 2 101 | 227 | 10.7 | 2 801 | 8 | 23.9 |
| Gordon CCD | 172 | 111 | 774 | 28.3 | 25 | 61 | 266 | 14.8 | 63 | - | 20.5 |
| Salem CDP | 69 | 52 | 908 | 30.0 | 19 | 17 | 458 | 12.9 | 19 | - | 12.1 |
| Thomaston city (part) | - | - | - | - | - | - | - | - | - | - | - |
| The Rock-Yatesville CCD | 359 | 203 | 770 | 20.4 | 37 | 156 | 233 | 10.0- | 86 | - | 20.2 |
| Yatesville town | 104 | 47 | 769 | 20.2 | 7 | 57 | 188 | 10.0- | 13 | - | 14.2 |
| Thomaston CDP | 3 979 | 2 269 | 777 | 19.8 | 475 | 1 710 | 231 | 11.1 | 2 521 | 8 | 24.3 |
| Hannahs Mill CDP | 726 | 355 | 840 | 21.1 | 113 | 371 | 235 | 11.4 | 206 | - | 18.8 |
| Lincoln Park CDP | 177 | 83 | 485 | 25.7 | 22 | 94 | 166 | 12.0 | 184 | - | 17.9 |
| Thomaston city (part) | 1 917 | 1 022 | 790 | 19.8 | 219 | 895 | 225 | 11.5 | 1 794 | 8 | 26.6 |
| Thurston CCD | 591 | 417 | 748 | 21.9 | 67 | 174 | 200 | 10.0- | 131 | - | 22.5 |
| Sunset Village CDP | 233 | 147 | 745 | 20.3 | 14 | 86 | 217 | 10.0- | 51 | - | 15.4 |
| Walker County | 13 084 | 7 385 | 725 | 21.0 | 1 245 | 5 699 | 212 | 10.0- | 4 458 | 3 | 24.0 |
| Chattanooga Valley CCD | 2 381 | 1 386 | 716 | 20.4 | 241 | 995 | 192 | 10.0- | 736 | - | 28.0 |
| Chattanooga Valley CDP | 1 136 | 681 | 694 | 20.1 | 91 | 455 | 179 | 10.0- | 215 | - | 24.4 |
| Fairview CDP (part) | 465 | 310 | 852 | 18.3 | 69 | 155 | 248 | 10.0- | 156 | - | 24.5 |
| Rossville city | 59 | 41 | 758 | 18.3 | 9 | 18 | 225 | 12.5 | 20 | - | 22.5 |
| Chickamauga CCD | 2 807 | 1 736 | 731 | 19.8 | 276 | 1 071 | 225 | 10.1 | 814 | 3 | 19.6 |
| Chickamauga city | 513 | 290 | 829 | 20.5 | 32 | 223 | 238 | 10.0- | 281 | 3 | 20.0 |
| Fairview CDP (part) | 396 | 283 | 741 | 20.3 | 46 | 113 | 216 | 12.0 | 49 | - | 19.1 |
| Fort Oglethorpe city (part) | - | - | - | - | - | - | - | - | - | - | - |
| Fairlyland CCD | 763 | 420 | 1 140 | 23.1 | 125 | 343 | 320 | 10.5 | 139 | - | 22.7 |
| Lookout Mountain city | 497 | 301 | 1 363 | 22.8 | 93 | 196 | 412 | 10.5 | 86 | - | 24.2 |
| Kensington CCD | 488 | 246 | 774 | 20.4 | - | 242 | 216 | 10.0- | 106 | - | 23.3 |
| La Fayette CCD | 2 988 | 1 642 | 707 | 22.9 | 281 | 1 346 | 220 | 10.7 | 1 288 | - | 25.0 |
| La Fayette city | 1 475 | 787 | 686 | 24.0 | 159 | 688 | 223 | 12.3 | 1 016 | - | 26.1 |
| Rock Spring CCD | 929 | 579 | 749 | 19.9 | 71 | 350 | 222 | 10.0- | 140 | - | 20.2 |
| Rossville-Beverly Hills CCD | 2 487 | 1 255 | 634 | 21.4 | 238 | 1 232 | 188 | 10.3 | 1 171 | - | 24.9 |
| Fairview CDP (part) | 787 | 404 | 585 | 19.6 | 48 | 383 | 173 | 10.0- | 259 | - | 20.1 |
| Fort Oglethorpe city (part) | 35 | 21 | 805 | 12.5 | 11 | 14 | 125 | 17.5 | 11 | - | 17.5 |
| Lakeview CDP (part) | 238 | 160 | 722 | 18.9 | 42 | 78 | 179 | 10.0- | 113 | - | 16.2 |
| Rossville city (part) | 732 | 283 | 596 | 25.0 | 37 | 449 | 205 | 11.1 | 597 | - | 27.3 |
| Villanow CCD | 241 | 121 | 783 | 21.1 | 13 | 120 | 187 | 10.0- | 64 | - | 18.6 |
| Walton County | 12 867 | 10 148 | 1 015 | 21.2 | 2 069 | 2 719 | 274 | 10.0- | 4 585 | 45 | 25.0 |
| Campton CCD | 1 306 | 1 037 | 1 165 | 23.2 | 238 | 269 | 232 | 10.0- | 115 | - | 22.7 |
| Good Hope CCD | 628 | 436 | 901 | 20.5 | 117 | 192 | 259 | 10.4 | 137 | - | 17.3 |
| Good Hope town | 68 | 41 | 1 011 | 19.7 | 7 | 27 | 269 | 10.0- | 13 | - | 50.0+ |
| Jersey CCD | 2 358 | 1 985 | 1 079 | 22.3 | 433 | 373 | 269 | 10.0- | 410 | - | 24.3 |
| Jersey town | 37 | 14 | 943 | 25.0 | 2 | 23 | 338 | 21.8 | 17 | - | 43.8 |
| Walnut Grove town | 291 | 266 | 1 057 | 22.1 | 44 | 25 | 279 | 10.0- | 64 | - | 19.1 |
| Loganville CCD | 4 652 | 3 952 | 1 083 | 20.5 | 868 | 700 | 316 | 10.0- | 880 | 3 | 26.2 |
| Between town | 35 | 27 | 1 275 | 20.8 | 3 | 8 | 317 | 14.0 | 6 | - | 17.5 |
| Loganville city (part) | 866 | 718 | 1 027 | 21.4 | 133 | 148 | 297 | 11.0 | 453 | 3 | 29.2 |
| Monroe CCD | 2 869 | 1 942 | 866 | 20.9 | 288 | 927 | 262 | 10.5 | 2 622 | 42 | 25.0 |
| Monroe city | 1 730 | 1 035 | 867 | 21.1 | 153 | 695 | 270 | 11.7 | 2 332 | 42 | 25.4 |
| Social Circle CCD | 1 054 | 796 | 885 | 20.0 | 125 | 258 | 240 | 11.4 | 421 | - | 26.6 |
| Social Circle city (part) | 683 | 499 | 874 | 21.4 | 67 | 184 | 242 | 10.6 | 357 | - | 26.7 |
| Ware County | 6 503 | 3 278 | 713 | 19.5 | 639 | 3 225 | 222 | 10.9 | 3 451 | 122 | 24.7 |
| Dixie Union CCD | 127 | 60 | 800 | 19.3 | 15 | 67 | 233 | 10.0- | 38 | - | 16.3 |
| Manor CCD | 136 | 64 | 550 | 21.7 | 14 | 72 | 223 | 11.3 | 52 | - | 17.1 |
| Wareboro CCD | 840 | 410 | 635 | 17.9 | 65 | 430 | 223 | 10.0- | 259 | 74 | 29.9 |
| Waycross city (part) | 7 | - | - | - | - | 7 | 225 | 12.5 | 67 | 67 | 50.0+ |
| Waycross CCD | 5 400 | 2 744 | 729 | 19.9 | 545 | 2 656 | 221 | 11.1 | 3 102 | 48 | 24.7 |
| Deenwood CDP | 408 | 204 | 816 | 18.1 | 38 | 204 | 198 | 10.0- | 123 | - | 21.3 |
| Sunnyside CDP | 374 | 182 | 838 | 14.8 | 35 | 192 | 257 | 10.0- | 117 | - | 21.6 |
| Waycross city (part) | 3 093 | 1 629 | 678 | 22.6 | 368 | 1 464 | 230 | 11.5 | 2 386 | 42 | 26.8 |

Table 31. Mortgage and Rental Cost Characteristics: 2000—Con.

[Data based on a sample (except Tables 65-68). For information on confidentiality protection, coverage, sampling error, and nonsampling error, see Appendix G. For location of definitions, see "How to Use This Census Report"]

| State County County Subdivision Place | Specified owner-occupied housing units | | | | | | | | | Specified renter-occupied housing units paying cash rent | | |
|--|--|-----------------|---|---|--|---------------|---|---|-------|--|-----------------------------|---|
| | Total | With a mortgage | | | | Not mortgaged | | | | Total | With meals included in rent | Median gross rent as a percentage of household income in 1999 |
| | | Total | Median selected monthly owner costs (dollars) | Median selected monthly owner costs as a percentage of household income in 1999 | With a second mortgage or home equity loan or both | Total | Median selected monthly owner costs (dollars) | Median selected monthly owner costs as a percentage of household income in 1999 | | | | |
| Warren County | 921 | 430 | 536 | 19.2 | 37 | 491 | 232 | 13.7 | 474 | 2 | 26.3 | |
| Camak CCD | 150 | 85 | 566 | 19.1 | - | 65 | 234 | 18.2 | 41 | - | 16.4 | |
| Camak town | 48 | 24 | 436 | 16.7 | - | 24 | 190 | 14.2 | 22 | - | 15.6 | |
| Norris CCD | 164 | 106 | 466 | 14.2 | 8 | 58 | 204 | 16.7 | 36 | - | 16.8 | |
| Norwood CCD | 124 | 52 | 476 | 27.5 | 9 | 72 | 175 | 16.9 | 50 | - | 19.6 | |
| Norwood city | 48 | 12 | 600 | 42.5 | 4 | 36 | 200 | 12.8 | 23 | - | 18.5 | |
| Panhandle CCD | 55 | 11 | 892 | 17.5 | - | 44 | 252 | 16.9 | 21 | - | 32.1 | |
| Warrenton CCD | 428 | 176 | 578 | 19.9 | 20 | 252 | 243 | 10.1 | 326 | 2 | 30.0 | |
| Warrenton city | 322 | 124 | 644 | 22.6 | 20 | 198 | 233 | 10.0- | 321 | - | 29.9 | |
| Washington County | 3 190 | 1 876 | 800 | 21.2 | 372 | 1 314 | 233 | 10.8 | 1 584 | 20 | 25.3 | |
| Davisboro CCD | 280 | 186 | 715 | 23.5 | 25 | 94 | 278 | 10.0- | 80 | - | 30.8 | |
| Davisboro city | 64 | 32 | 580 | 25.9 | 2 | 32 | 240 | 11.7 | 14 | - | 32.5 | |
| Riddleville town | 15 | 6 | 650 | 17.5 | - | 9 | 331 | 10.0- | 16 | - | 13.8 | |
| Deepstep CCD | 148 | 105 | 742 | 15.5 | 5 | 43 | 234 | 11.1 | 8 | - | 27.5 | |
| Deepstep town | 28 | 11 | 717 | 20.6 | - | 17 | 308 | 11.9 | - | - | - | |
| Harrison CCD | 182 | 62 | 654 | 27.5 | 6 | 120 | 186 | 12.5 | 49 | - | 39.5 | |
| Harrison town | 81 | 45 | 550 | 28.8 | 6 | 36 | 160 | 12.9 | 47 | - | 39.8 | |
| Sandersville CCD | 1 859 | 1 127 | 882 | 21.9 | 269 | 732 | 239 | 11.3 | 987 | 20 | 23.4 | |
| Sandersville city (part) | 1 236 | 730 | 854 | 21.8 | 165 | 506 | 231 | 11.3 | 825 | 20 | 25.0 | |
| Tennille city (part) | - | - | - | - | - | - | - | - | - | - | - | |
| Tennille CCD | 583 | 311 | 680 | 20.6 | 46 | 272 | 223 | 10.0- | 408 | - | 24.8 | |
| Oconee city | 60 | 30 | 533 | 24.2 | - | 30 | 172 | 10.0- | 3 | - | 12.5 | |
| Sandersville city (part) | - | - | - | - | - | - | - | - | - | - | - | |
| Tennille city (part) | 300 | 159 | 661 | 21.1 | 21 | 141 | 232 | 10.6 | 205 | - | 24.1 | |
| Warthen CCD | 138 | 85 | 742 | 14.9 | 21 | 53 | 220 | 10.6 | 52 | - | 29.2 | |
| Wayne County | 3 840 | 2 084 | 755 | 18.0 | 381 | 1 756 | 238 | 10.0- | 1 823 | 19 | 22.1 | |
| Jesup CCD | 3 014 | 1 619 | 779 | 18.0 | 317 | 1 395 | 234 | 10.0- | 1 592 | 19 | 22.5 | |
| Jesup city | 1 613 | 830 | 757 | 18.6 | 172 | 783 | 243 | 10.0- | 1 067 | 19 | 22.6 | |
| Odum CCD | 4 055 | 2 64 | 682 | 16.8 | 26 | 141 | 277 | 10.0- | 121 | - | 20.8 | |
| Odum town | 79 | 46 | 647 | 16.9 | 3 | 33 | 254 | 10.0- | 8 | - | 10.0- | |
| Screven CCD | 421 | 201 | 697 | 19.3 | 38 | 220 | 234 | 13.4 | 110 | - | 18.8 | |
| Screven city | 161 | 62 | 647 | 19.3 | 12 | 99 | 193 | 15.6 | 40 | - | 19.3 | |
| Webster County | 306 | 116 | 554 | 17.2 | 7 | 190 | 222 | 10.0- | 126 | - | 19.4 | |
| Preston CCD | 190 | 72 | 544 | 17.5 | 5 | 118 | 224 | 10.0- | 77 | - | 20.5 | |
| Preston town (part) | 85 | 40 | 556 | 15.0 | 2 | 45 | 239 | 10.0- | 43 | - | 20.8 | |
| Weston CCD | 116 | 44 | 565 | 17.0 | 2 | 72 | 214 | 10.0- | 49 | - | 14.8 | |
| Preston town (part) | 3 | - | - | - | - | 3 | 225 | 50.0+ | - | - | - | |
| Weston town | 12 | 4 | 750 | 15.0 | 2 | 8 | 260 | 10.0- | 9 | - | 11.3 | |
| Wheeler County | 713 | 307 | 652 | 18.4 | 28 | 406 | 211 | 12.6 | 342 | 2 | 25.4 | |
| Alamo CCD | 357 | 165 | 704 | 15.2 | 13 | 192 | 232 | 11.4 | 172 | 2 | 24.0 | |
| Alamo city | 143 | 71 | 575 | 16.8 | 2 | 72 | 197 | 10.0- | 124 | 2 | 20.8 | |
| Helena city (part) | - | - | - | - | - | - | - | - | - | - | - | |
| Scotland city (part) | 7 | - | - | - | - | 7 | 263 | 22.5 | - | - | - | |
| Glenwood CCD | 356 | 142 | 550 | 19.7 | 15 | 214 | 204 | 13.5 | 170 | - | 27.0 | |
| Glenwood city | 140 | 45 | 495 | 18.1 | 4 | 95 | 196 | 12.5 | 129 | - | 28.1 | |
| White County | 4 063 | 2 386 | 878 | 24.0 | 462 | 1 677 | 230 | 10.0- | 1 302 | - | 27.0 | |
| Cleveland CCD | 2 476 | 1 508 | 886 | 23.6 | 295 | 968 | 234 | 10.0- | 884 | - | 28.3 | |
| Cleveland city | 362 | 160 | 833 | 24.0 | 24 | 202 | 230 | 10.9 | 244 | - | 28.1 | |
| Helen CCD | 588 | 249 | 835 | 21.9 | 78 | 339 | 242 | 10.0- | 178 | - | 27.3 | |
| Helen city | 65 | 36 | 867 | 24.0 | 2 | 29 | 378 | 10.0- | 101 | - | 26.6 | |
| Mossy Creek CCD | 999 | 629 | 876 | 25.8 | 89 | 370 | 210 | 10.0- | 240 | - | 23.2 | |
| Whitfield County | 14 817 | 9 613 | 832 | 18.7 | 2 199 | 5 204 | 214 | 10.0- | 8 825 | 130 | 20.7 | |
| Dalton CCD | 10 053 | 6 217 | 817 | 19.2 | 1 313 | 3 836 | 214 | 10.0- | 7 164 | 120 | 20.8 | |
| Dalton city (part) | 4 000 | 2 476 | 835 | 18.6 | 487 | 1 524 | 231 | 10.0- | 4 462 | 120 | 21.9 | |
| Vannell city (part) | 30 | 20 | 1 125 | 17.5 | 10 | 10 | 125 | 10.0- | 12 | - | 10.0- | |
| North Whitfield CCD | 1 803 | 1 427 | 864 | 18.6 | 339 | 376 | 230 | 10.0- | 502 | - | 19.6 | |
| Cohutta town | 126 | 85 | 955 | 25.5 | 18 | 41 | 198 | 10.0- | 36 | - | 20.8 | |
| Vannell city (part) | 306 | 241 | 763 | 19.1 | 45 | 65 | 207 | 10.0- | 67 | - | 21.2 | |
| Westside CCD | 2 961 | 1 969 | 863 | 17.7 | 547 | 992 | 208 | 10.0- | 1 159 | 10 | 21.0 | |
| Dalton city (part) | 217 | 145 | 2 464 | 26.2 | 53 | 72 | 491 | 11.1 | 430 | 10 | 21.9 | |
| Tunnel Hill city | 321 | 174 | 751 | 17.4 | 28 | 147 | 197 | 10.0- | 73 | - | 21.0 | |
| Wilcox County | 1 153 | 611 | 643 | 19.5 | 54 | 542 | 217 | 10.4 | 397 | 1 | 25.5 | |
| Abbeville CCD | 324 | 155 | 693 | 18.0 | 16 | 169 | 224 | 10.0- | 121 | - | 25.7 | |
| Abbeville city | 152 | 80 | 609 | 18.1 | 7 | 72 | 231 | 11.7 | 81 | - | 26.7 | |
| Pineview CCD | 230 | 126 | 530 | 24.3 | 2 | 104 | 202 | 11.8 | 35 | - | 24.8 | |
| Pineview town | 93 | 42 | 430 | 21.7 | 2 | 51 | 184 | 10.3 | 28 | - | 38.8 | |
| Pitts CCD | 251 | 155 | 633 | 17.7 | 19 | 96 | 186 | 10.5 | 57 | - | 19.0 | |
| Pitts city | 66 | 25 | 585 | 21.3 | 2 | 41 | 177 | 10.0- | 16 | - | 15.0 | |
| Rochelle CCD | 348 | 175 | 689 | 20.4 | 17 | 173 | 242 | 11.7 | 184 | 1 | 26.3 | |
| Rochelle city | 237 | 110 | 674 | 19.3 | 10 | 127 | 240 | 12.3 | 164 | 1 | 25.7 | |
| Wilkes County | 1 896 | 959 | 693 | 22.5 | 172 | 937 | 279 | 12.7 | 820 | - | 25.8 | |
| Rayle CCD | 235 | 128 | 530 | 30.7 | - | 107 | 238 | 12.3 | 82 | - | 22.6 | |
| Rayle town | 29 | 16 | 667 | 28.3 | - | 13 | 275 | 10.0- | 6 | - | 22.5 | |
| Tignall CCD | 315 | 164 | 606 | 19.5 | 24 | 151 | 232 | 12.4 | 117 | - | 28.3 | |
| Tignall town | 117 | 44 | 620 | 20.0 | 7 | 73 | 232 | 13.5 | 76 | - | 26.0 | |
| Washington-Metasville CCD | 1 346 | 667 | 765 | 23.5 | 148 | 679 | 293 | 12.9 | 621 | - | 26.6 | |
| Washington city | 971 | 509 | 761 | 26.8 | 122 | 462 | 308 | 14.2 | 530 | - | 28.4 | |
| Wilkinson County | 1 682 | 842 | 734 | 21.3 | 133 | 840 | 239 | 10.0- | 535 | 5 | 19.6 | |
| Allentown CCD | 192 | 104 | 820 | 20.6 | 19 | 88 | 237 | 10.0- | 28 | 1 | 11.3 | |
| Allentown town (part) | 61 | 38 | 585 | 14.5 | 8 | 23 | 221 | 10.0- | 8 | 1 | 11.3 | |
| Danville town (part) | 3 | - | - | - | - | 3 | 325 | 12.5 | 5 | - | 19.2 | |

Table 31. **Mortgage and Rental Cost Characteristics: 2000—Con.**

[Data based on a sample (except Tables 65-68). For information on confidentiality protection, coverage, sampling error, and nonsampling error, see Appendix G. For location of definitions, see "How to Use This Census Report"]

| State County County Subdivision Place | Specified owner-occupied housing units | | | | | | | | Specified renter-occupied housing units paying cash rent | | |
|--|--|-----------------|---|---|--|---------------|---|---|--|-----------------------------|---|
| | Total | With a mortgage | | | | Not mortgaged | | | Total | With meals included in rent | Median gross rent as a percentage of household income in 1999 |
| | | Total | Median selected monthly owner costs (dollars) | Median selected monthly owner costs as a percentage of household income in 1999 | With a second mortgage or home equity loan or both | Total | Median selected monthly owner costs (dollars) | Median selected monthly owner costs as a percentage of household income in 1999 | | | |
| Wilkinson County—Con. | | | | | | | | | | | |
| Gordon CCD | 818 | 407 | 747 | 21.2 | 57 | 411 | 258 | 10.0- | 244 | 4 | 20.8 |
| Gordon city | 531 | 253 | 742 | 20.1 | 27 | 278 | 246 | 10.2 | 152 | 4 | 26.3 |
| Ivey town | 142 | 80 | 791 | 19.7 | 20 | 62 | 279 | 10.0- | 58 | - | 14.3 |
| Inwinton CCD | 495 | 247 | 691 | 21.4 | 39 | 248 | 222 | 10.0- | 203 | - | 22.9 |
| Inwinton city | 105 | 50 | 743 | 24.7 | 6 | 55 | 212 | 10.0- | 43 | - | 35.6 |
| McIntyre town | 134 | 49 | 625 | 19.8 | 8 | 85 | 204 | 10.0- | 56 | - | 35.6 |
| Toombsboro CCD | 177 | 84 | 600 | 21.9 | 18 | 93 | 188 | 11.5 | 60 | - | 18.2 |
| Toombsboro town | 123 | 64 | 553 | 28.3 | 11 | 59 | 199 | 11.9 | 46 | - | 18.6 |
| Worth County | 2 941 | 1 667 | 780 | 21.0 | 328 | 1 274 | 252 | 10.0- | 1 641 | 10 | 23.5 |
| Bridgeboro CCD | 358 | 220 | 764 | 23.6 | 43 | 138 | 257 | 11.3 | 139 | - | 20.8 |
| Poulan CCD | 555 | 252 | 795 | 24.3 | 55 | 303 | 224 | 10.2 | 289 | - | 21.4 |
| Poulan city | 190 | 84 | 650 | 21.6 | 25 | 106 | 226 | 10.4 | 57 | - | 21.7 |
| Sumner town | 44 | 26 | 475 | 18.8 | - | 18 | 225 | 12.5 | 18 | - | 21.7 |
| Sylvester city (part) | - | - | - | - | - | - | - | - | 50 | - | 37.1 |
| Sylvester CCD | 1 738 | 1 049 | 793 | 20.0 | 211 | 689 | 274 | 10.0- | 1 094 | 10 | 23.8 |
| Sylvester city (part) | 1 035 | 632 | 780 | 20.5 | 111 | 403 | 293 | 10.9 | 833 | 10 | 26.0 |
| Warwick CCD | 290 | 146 | 597 | 19.5 | 19 | 144 | 239 | 10.0- | 119 | - | 28.4 |
| Warwick city | 65 | 31 | 450 | 16.9 | 3 | 34 | 218 | 10.0- | 29 | - | 28.1 |

Table 32. Mortgage and Rental Cost Characteristics: 2000

[Data based on a sample (except Tables 65-68). For information on confidentiality protection, coverage, sampling error, and nonsampling error, see Appendix G. For location of definitions, see "How to Use This Census Report"]

| State County Place | Specified owner-occupied housing units | | | | | | | | Specified renter-occupied housing units paying cash rent | | |
|----------------------------|--|------------------|---|---|--|----------------|---|---|--|-----------------------------|---|
| | Total | With a mortgage | | | | Not mortgaged | | | Total | With meals included in rent | Median gross rent as a percentage of household income in 1999 |
| | | Total | Median selected monthly owner costs (dollars) | Median selected monthly owner costs as a percentage of household income in 1999 | With a second mortgage or home equity loan or both | Total | Median selected monthly owner costs (dollars) | Median selected monthly owner costs as a percentage of household income in 1999 | | | |
| The State | 1 596 408 | 1 201 569 | 1 039 | 20.8 | 262 200 | 394 839 | 259 | 10.0- | 905 913 | 10 924 | 24.9 |
| COUNTY | | | | | | | | | | | |
| Appling County | 2 416 | 1 248 | 697 | 19.1 | 276 | 1 168 | 211 | 10.5 | 1 048 | 9 | 23.7 |
| Atkinson County | 828 | 332 | 590 | 20.5 | 9 | 496 | 254 | 11.1 | 519 | - | 19.5 |
| Bacon County | 1 476 | 703 | 599 | 20.6 | 97 | 773 | 232 | 11.1 | 789 | - | 26.4 |
| Baker County | 499 | 232 | 696 | 22.4 | 39 | 267 | 204 | 10.0- | 163 | - | 17.4 |
| Baldwin County | 6 207 | 3 850 | 854 | 19.9 | 807 | 2 357 | 247 | 10.0- | 4 652 | 41 | 22.9 |
| Banks County | 1 782 | 1 106 | 839 | 20.2 | 198 | 676 | 214 | 10.0- | 751 | 2 | 21.2 |
| Barrow County | 9 438 | 7 391 | 958 | 22.5 | 1 543 | 2 047 | 269 | 10.7 | 3 587 | 19 | 23.3 |
| Bartow County | 15 202 | 11 257 | 946 | 20.2 | 2 816 | 3 945 | 237 | 10.0- | 6 143 | 9 | 23.4 |
| Ben Hill County | 3 022 | 1 840 | 703 | 20.5 | 386 | 1 182 | 246 | 11.8 | 1 873 | 8 | 27.0 |
| Berrien County | 2 388 | 1 323 | 698 | 19.3 | 180 | 1 065 | 222 | 10.0- | 1 252 | 17 | 25.0 |
| Bibb County | 31 802 | 22 140 | 877 | 20.1 | 5 146 | 9 662 | 263 | 10.0- | 23 251 | 309 | 25.7 |
| Bleckley County | 2 078 | 1 178 | 771 | 18.3 | 162 | 900 | 226 | 10.0- | 870 | - | 22.7 |
| Brantley County | 1 514 | 694 | 774 | 18.2 | 66 | 820 | 206 | 10.0- | 459 | 6 | 21.3 |
| Brooks County | 2 350 | 1 497 | 673 | 22.1 | 280 | 853 | 241 | 11.4 | 1 091 | 31 | 25.9 |
| Bryan County | 4 227 | 3 380 | 1 057 | 20.0 | 616 | 847 | 286 | 11.5 | 1 624 | 61 | 24.2 |
| Bulloch County | 7 046 | 4 424 | 856 | 19.1 | 882 | 2 622 | 248 | 10.0- | 8 026 | 24 | 32.3 |
| Burke County | 3 072 | 1 952 | 646 | 20.8 | 319 | 1 120 | 219 | 10.0- | 1 587 | - | 25.2 |
| Butts County | 3 510 | 2 553 | 843 | 20.9 | 380 | 957 | 246 | 11.0 | 1 273 | 7 | 24.5 |
| Calhoun County | 831 | 419 | 616 | 20.0 | 57 | 412 | 225 | 11.6 | 411 | 9 | 23.2 |
| Camden County | 7 078 | 5 706 | 872 | 21.0 | 998 | 1 372 | 242 | 10.4 | 4 575 | - | 21.5 |
| Candler County | 1 205 | 731 | 661 | 19.1 | 80 | 474 | 237 | 12.2 | 747 | - | 26.7 |
| Carroll County | 15 265 | 11 082 | 894 | 21.0 | 2 247 | 4 183 | 232 | 10.0- | 8 366 | 143 | 24.7 |
| Catoosa County | 12 264 | 8 647 | 827 | 19.1 | 1 597 | 3 617 | 213 | 10.0- | 4 206 | 29 | 23.7 |
| Charlton County | 1 255 | 682 | 782 | 21.5 | 59 | 573 | 244 | 14.1 | 512 | 4 | 25.8 |
| Chatham County | 47 704 | 32 766 | 969 | 21.6 | 7 977 | 14 938 | 317 | 11.1 | 33 688 | 624 | 27.4 |
| Chattahoochee County | 354 | 210 | 678 | 19.4 | 47 | 144 | 222 | 12.6 | 607 | - | 20.6 |
| Chattooga County | 4 474 | 2 059 | 645 | 19.6 | 341 | 2 415 | 207 | 10.0- | 1 944 | 9 | 20.0 |
| Cherokee County | 36 754 | 31 116 | 1 205 | 21.1 | 7 415 | 5 638 | 289 | 10.0- | 7 259 | 86 | 23.9 |
| Clarke County | 13 846 | 9 491 | 935 | 20.2 | 1 846 | 4 355 | 279 | 10.0- | 22 230 | 271 | 32.3 |
| Clay County | 494 | 201 | 613 | 22.7 | 31 | 293 | 243 | 11.1 | 243 | - | 28.3 |
| Clayton County | 45 161 | 38 076 | 898 | 21.2 | 7 271 | 7 085 | 228 | 10.0- | 31 777 | 118 | 24.9 |
| Clinch County | 1 031 | 515 | 635 | 17.8 | 31 | 516 | 230 | 10.0- | 554 | 7 | 19.8 |
| Cobb County | 142 790 | 120 109 | 1 237 | 20.1 | 28 925 | 22 681 | 290 | 10.0- | 70 836 | 840 | 24.5 |
| Coffee County | 5 080 | 3 153 | 741 | 20.1 | 485 | 1 927 | 241 | 10.0- | 2 780 | 93 | 21.2 |
| Colquitt County | 6 037 | 3 397 | 721 | 19.3 | 639 | 2 640 | 236 | 11.1 | 4 636 | 74 | 25.4 |
| Columbia County | 21 453 | 17 902 | 1 092 | 20.1 | 3 702 | 3 551 | 284 | 10.0- | 5 221 | 258 | 24.4 |
| Cook County | 2 433 | 1 427 | 715 | 22.2 | 215 | 1 006 | 219 | 12.1 | 1 233 | - | 24.4 |
| Coweta County | 21 029 | 17 393 | 1 031 | 20.4 | 3 297 | 3 636 | 267 | 10.0- | 6 236 | 131 | 25.6 |
| Crawford County | 1 575 | 1 044 | 785 | 20.4 | 191 | 531 | 257 | 10.0- | 572 | - | 23.1 |
| Crisp County | 3 321 | 1 982 | 731 | 19.4 | 383 | 1 339 | 240 | 11.1 | 2 976 | 27 | 27.8 |
| Dade County | 2 889 | 1 680 | 769 | 20.0 | 237 | 1 209 | 216 | 10.0- | 815 | - | 22.1 |
| Dawson County | 3 376 | 2 504 | 1 113 | 22.2 | 471 | 872 | 314 | 10.2 | 916 | 3 | 22.8 |
| Decatur County | 4 822 | 2 955 | 665 | 20.7 | 459 | 1 867 | 213 | 11.1 | 2 477 | 6 | 22.4 |
| DeKalb County | 134 885 | 111 884 | 1 127 | 21.5 | 25 942 | 23 001 | 304 | 10.0- | 101 427 | 1 405 | 25.7 |
| Dodge County | 3 032 | 1 543 | 671 | 20.1 | 119 | 1 489 | 213 | 10.0- | 1 542 | 10 | 23.2 |
| Dooly County | 1 646 | 886 | 681 | 18.9 | 170 | 760 | 249 | 11.7 | 1 000 | 9 | 25.9 |
| Dougherty County | 16 052 | 11 369 | 812 | 20.5 | 2 456 | 4 683 | 283 | 10.9 | 15 595 | 75 | 25.6 |
| Douglas County | 21 113 | 17 388 | 973 | 20.4 | 3 622 | 3 725 | 255 | 10.0- | 7 558 | 72 | 24.3 |
| Early County | 1 869 | 983 | 641 | 17.8 | 140 | 886 | 229 | 11.5 | 1 021 | - | 27.7 |
| Echols County | 321 | 138 | 628 | 21.4 | - | 183 | 232 | 18.5 | 230 | - | 25.7 |
| Effingham County | 6 465 | 4 752 | 970 | 20.0 | 977 | 1 713 | 256 | 10.0- | 1 923 | 4 | 23.0 |
| Elbert County | 3 333 | 1 654 | 700 | 21.1 | 309 | 1 679 | 214 | 10.0- | 1 613 | - | 22.0 |
| Emanuel County | 3 422 | 1 780 | 657 | 20.1 | 221 | 1 642 | 232 | 11.6 | 1 919 | 5 | 25.7 |
| Evans County | 1 298 | 662 | 764 | 22.5 | 107 | 636 | 239 | 10.0- | 953 | 4 | 26.2 |
| Fannin County | 4 578 | 2 224 | 734 | 23.0 | 316 | 2 354 | 213 | 10.0- | 1 117 | 3 | 22.3 |
| Fayette County | 24 373 | 20 524 | 1 422 | 21.4 | 5 274 | 3 849 | 326 | 10.0- | 3 980 | 118 | 25.4 |
| Floyd County | 18 178 | 11 238 | 805 | 20.2 | 2 432 | 6 940 | 249 | 10.0- | 10 330 | 229 | 23.1 |
| Forsyth County | 26 287 | 22 586 | 1 371 | 20.7 | 5 410 | 3 701 | 308 | 10.0- | 3 538 | 10 | 23.5 |
| Franklin County | 2 960 | 1 654 | 748 | 21.8 | 264 | 1 306 | 213 | 10.0- | 1 256 | 4 | 23.2 |
| Fulton County | 146 783 | 118 113 | 1 462 | 21.8 | 29 919 | 28 670 | 372 | 10.7 | 150 568 | 3 007 | 26.0 |
| Gilmer County | 4 380 | 2 679 | 826 | 23.0 | 479 | 1 701 | 205 | 10.0- | 1 651 | - | 22.0 |
| Glascok County | 349 | 153 | 707 | 17.1 | 20 | 196 | 214 | 11.9 | 163 | - | 18.3 |
| Glynn County | 13 895 | 8 949 | 980 | 21.5 | 2 063 | 4 946 | 286 | 10.7 | 8 664 | 96 | 25.1 |
| Gordon County | 8 027 | 5 409 | 787 | 19.2 | 989 | 2 618 | 220 | 10.0- | 3 971 | 11 | 22.0 |
| Grady County | 3 461 | 2 058 | 779 | 22.2 | 327 | 1 403 | 242 | 13.1 | 2 068 | 5 | 25.3 |
| Greene County | 2 776 | 1 672 | 928 | 21.1 | 255 | 1 104 | 263 | 10.6 | 1 079 | 3 | 24.9 |
| Gwinnett County | 134 802 | 119 420 | 1 205 | 20.7 | 26 666 | 15 382 | 317 | 10.0- | 54 325 | 371 | 24.8 |
| Habersham County | 6 726 | 4 175 | 851 | 22.3 | 687 | 2 551 | 230 | 10.0- | 2 794 | 25 | 22.9 |
| Hall County | 26 315 | 19 501 | 1 010 | 21.3 | 4 732 | 6 814 | 270 | 10.0- | 12 719 | 119 | 24.0 |
| Hancock County | 1 308 | 545 | 622 | 26.7 | 23 | 763 | 236 | 13.7 | 555 | - | 26.9 |
| Haralson County | 4 322 | 2 391 | 795 | 20.6 | 356 | 1 931 | 240 | 10.2 | 2 075 | 11 | 23.6 |
| Harris County | 5 490 | 3 972 | 1 106 | 20.9 | 1 010 | 1 518 | 254 | 10.0- | 948 | 23 | 21.5 |
| Hart County | 4 402 | 2 353 | 821 | 21.4 | 433 | 2 049 | 236 | 10.0- | 1 465 | - | 23.5 |
| Heard County | 1 307 | 786 | 727 | 22.1 | 105 | 521 | 213 | 10.0- | 754 | 2 | 23.8 |
| Henry County | 30 674 | 26 133 | 1 094 | 21.5 | 5 234 | 4 541 | 297 | 10.0- | 5 572 | - | 22.8 |
| Houston County | 23 375 | 17 920 | 889 | 19.2 | 3 578 | 5 455 | 264 | 10.0- | 11 385 | 10 | 23.5 |
| Inwin County | 1 372 | 709 | 704 | 21.2 | 111 | 663 | 266 | 12.3 | 689 | 9 | 22.8 |
| Jackson County | 6 510 | 4 488 | 959 | 21.7 | 835 | 2 022 | 244 | 10.2 | 3 122 | 16 | 22.1 |
| Jasper County | 1 933 | 1 296 | 778 | 21.6 | 228 | 637 | 283 | 10.0- | 696 | - | 19.4 |

Table 32. Mortgage and Rental Cost Characteristics: 2000—Con.

[Data based on a sample (except Tables 65-68). For information on confidentiality protection, coverage, sampling error, and nonsampling error, see Appendix G. For location of definitions, see "How to Use This Census Report"]

| State County Place | Specified owner-occupied housing units | | | | | | | | Specified renter-occupied housing units paying cash rent | | |
|--------------------------|--|-----------------|---|---|--|---------------|---|---|--|-----------------------------|---|
| | Total | With a mortgage | | | | Not mortgaged | | | Total | With meals included in rent | Median gross rent as a percentage of household income in 1999 |
| | | Total | Median selected monthly owner costs (dollars) | Median selected monthly owner costs as a percentage of household income in 1999 | With a second mortgage or home equity loan or both | Total | Median selected monthly owner costs (dollars) | Median selected monthly owner costs as a percentage of household income in 1999 | | | |
| COUNTY—Con. | | | | | | | | | | | |
| Jeff Davis County | 2 057 | 1 188 | 680 | 21.2 | 180 | 869 | 219 | 10.8 | 901 | - | 19.8 |
| Jefferson County | 2 517 | 1 284 | 666 | 22.0 | 156 | 1 233 | 227 | 10.7 | 1 470 | 22 | 23.5 |
| Jenkins County | 1 100 | 503 | 614 | 24.1 | 56 | 597 | 234 | 10.2 | 678 | - | 24.0 |
| Johnson County | 1 278 | 572 | 693 | 21.0 | 53 | 706 | 200 | 10.8 | 442 | 5 | 30.1 |
| Jones County | 4 483 | 3 041 | 897 | 20.0 | 621 | 1 442 | 246 | 10.0- | 968 | - | 20.2 |
| Lamar County | 2 591 | 1 672 | 799 | 20.9 | 304 | 919 | 249 | 10.0- | 1 338 | 20 | 22.6 |
| Lanier County | 964 | 608 | 759 | 22.5 | 117 | 356 | 222 | 12.9 | 505 | - | 24.2 |
| Laurens County | 7 509 | 4 694 | 793 | 19.2 | 800 | 2 815 | 236 | 10.0- | 4 302 | 16 | 24.3 |
| Lee County | 4 587 | 3 961 | 985 | 19.4 | 1 094 | 626 | 282 | 10.0- | 1 552 | 7 | 23.0 |
| Liberty County | 7 293 | 6 117 | 861 | 22.6 | 1 132 | 1 176 | 251 | 11.0 | 7 321 | 26 | 23.5 |
| Lincoln County | 1 365 | 764 | 805 | 21.8 | 91 | 601 | 240 | 13.1 | 471 | - | 18.6 |
| Long County | 978 | 637 | 779 | 26.7 | 92 | 341 | 243 | 11.3 | 1 059 | 9 | 22.8 |
| Lowndes County | 15 043 | 10 965 | 851 | 20.5 | 2 386 | 4 078 | 236 | 10.0- | 11 785 | 137 | 26.4 |
| Lumpkin County | 3 326 | 2 112 | 917 | 22.1 | 435 | 1 214 | 242 | 10.0- | 1 695 | 5 | 25.6 |
| McDuffie County | 3 393 | 2 228 | 756 | 20.7 | 407 | 1 165 | 231 | 10.0- | 1 951 | 8 | 25.1 |
| McIntosh County | 1 745 | 995 | 843 | 24.2 | 210 | 750 | 248 | 11.6 | 552 | - | 19.3 |
| Macon County | 2 202 | 1 092 | 644 | 20.2 | 192 | 1 110 | 253 | 12.2 | 1 057 | 9 | 24.6 |
| Madison County | 3 712 | 2 331 | 830 | 20.0 | 537 | 1 381 | 208 | 10.0- | 1 487 | - | 21.9 |
| Marion County | 792 | 385 | 754 | 20.9 | 65 | 407 | 222 | 13.4 | 438 | 2 | 31.2 |
| Meriwether County | 3 745 | 2 068 | 749 | 19.4 | 331 | 1 677 | 238 | 10.4 | 1 741 | 16 | 25.3 |
| Miller County | 1 108 | 524 | 715 | 22.4 | 49 | 584 | 230 | 11.6 | 392 | 5 | 22.9 |
| Mitchell County | 3 335 | 1 846 | 703 | 20.0 | 353 | 1 489 | 260 | 12.2 | 1 824 | 5 | 24.6 |
| Monroe County | 3 873 | 2 591 | 946 | 19.5 | 515 | 1 282 | 241 | 10.0- | 1 321 | 12 | 21.9 |
| Montgomery County | 1 105 | 590 | 770 | 21.0 | 91 | 515 | 215 | 10.0- | 517 | 4 | 22.3 |
| Morgan County | 2 564 | 1 814 | 874 | 22.4 | 335 | 750 | 271 | 10.0- | 908 | - | 23.2 |
| Murray County | 5 052 | 3 105 | 802 | 19.8 | 625 | 1 947 | 212 | 10.0- | 2 906 | 19 | 20.8 |
| Muscogee County | 36 416 | 26 556 | 872 | 21.1 | 6 520 | 9 860 | 231 | 10.0- | 27 946 | 464 | 24.5 |
| Newton County | 14 673 | 11 644 | 954 | 21.7 | 2 267 | 3 029 | 284 | 10.1 | 4 492 | 42 | 25.1 |
| Oconee County | 5 629 | 4 428 | 1 207 | 20.5 | 1 000 | 1 201 | 304 | 10.0- | 1 536 | 9 | 21.3 |
| Oglethorpe County | 1 782 | 1 193 | 823 | 22.5 | 253 | 589 | 247 | 11.0 | 610 | 11 | 23.6 |
| Paulding County | 20 758 | 18 057 | 966 | 21.1 | 3 479 | 2 701 | 254 | 10.0- | 3 193 | 13 | 23.4 |
| Peach County | 4 016 | 2 665 | 858 | 20.6 | 471 | 1 351 | 250 | 10.7 | 2 368 | 22 | 25.6 |
| Pickens County | 4 901 | 3 074 | 936 | 21.3 | 416 | 1 827 | 255 | 10.0- | 1 316 | - | 23.5 |
| Pierce County | 2 585 | 1 459 | 714 | 22.0 | 262 | 1 126 | 228 | 10.9 | 859 | 8 | 25.7 |
| Pike County | 2 289 | 1 585 | 932 | 20.8 | 318 | 704 | 250 | 10.0- | 676 | 2 | 21.2 |
| Polk County | 7 325 | 4 225 | 727 | 20.4 | 864 | 3 100 | 225 | 10.0- | 3 615 | 11 | 24.0 |
| Pulaski County | 1 754 | 937 | 771 | 21.3 | 199 | 817 | 261 | 12.1 | 762 | - | 24.4 |
| Putnam County | 3 389 | 2 024 | 882 | 20.0 | 323 | 1 365 | 261 | 10.0- | 1 299 | - | 23.1 |
| Quitman County | 358 | 156 | 565 | 16.8 | 15 | 202 | 212 | 11.3 | 153 | - | 18.4 |
| Rabun County | 3 335 | 1 663 | 845 | 23.4 | 277 | 1 672 | 235 | 10.0- | 913 | 3 | 22.4 |
| Randolph County | 1 248 | 605 | 589 | 23.5 | 105 | 643 | 226 | 12.6 | 734 | - | 24.0 |
| Richmond County | 36 702 | 26 334 | 826 | 21.5 | 5 821 | 10 368 | 242 | 10.0- | 29 187 | 365 | 25.8 |
| Rockdale County | 15 972 | 12 946 | 1 063 | 19.9 | 2 932 | 3 026 | 262 | 10.0- | 5 916 | 42 | 24.3 |
| Schley County | 497 | 255 | 729 | 21.8 | 38 | 242 | 241 | 12.0 | 237 | 3 | 22.8 |
| Screven County | 2 077 | 1 086 | 673 | 21.3 | 208 | 991 | 223 | 11.8 | 961 | 16 | 26.4 |
| Seminole County | 1 838 | 971 | 629 | 19.7 | 119 | 867 | 224 | 11.4 | 490 | 7 | 26.5 |
| Spalding County | 10 586 | 7 262 | 884 | 21.1 | 1 597 | 3 324 | 273 | 10.1 | 7 547 | 44 | 25.6 |
| Stephens County | 4 930 | 2 926 | 789 | 21.6 | 495 | 2 004 | 230 | 11.5 | 2 457 | 25 | 24.1 |
| Stewart County | 689 | 276 | 619 | 18.0 | 15 | 413 | 223 | 10.3 | 419 | 7 | 21.8 |
| Sumter County | 5 128 | 3 144 | 729 | 19.9 | 583 | 1 984 | 254 | 10.0- | 3 831 | 26 | 23.5 |
| Talbot County | 909 | 432 | 725 | 18.9 | 55 | 477 | 246 | 11.4 | 355 | - | 26.1 |
| Taliaferro County | 292 | 104 | 555 | 18.6 | 2 | 188 | 203 | 10.0- | 135 | 4 | 31.5 |
| Tattnell County | 2 545 | 1 182 | 772 | 19.7 | 168 | 1 363 | 240 | 12.0 | 1 681 | 8 | 23.1 |
| Taylor County | 1 123 | 493 | 632 | 19.3 | 63 | 630 | 227 | 11.9 | 585 | - | 26.7 |
| Telfair County | 1 899 | 778 | 611 | 19.5 | 127 | 1 121 | 210 | 11.6 | 717 | - | 23.7 |
| Terrell County | 1 770 | 979 | 700 | 22.1 | 167 | 791 | 242 | 11.7 | 1 120 | - | 24.6 |
| Thomas County | 7 586 | 4 541 | 798 | 20.7 | 999 | 3 045 | 243 | 11.2 | 4 242 | 30 | 23.3 |
| Tift County | 5 809 | 3 750 | 818 | 19.1 | 683 | 2 059 | 237 | 10.0- | 4 181 | 7 | 23.0 |
| Toombs County | 4 041 | 2 218 | 734 | 20.5 | 242 | 1 823 | 228 | 10.0- | 3 020 | 55 | 24.7 |
| Towns County | 2 369 | 1 168 | 813 | 22.8 | 134 | 1 201 | 211 | 10.0- | 402 | - | 26.0 |
| Treutlen County | 892 | 395 | 560 | 22.8 | 46 | 497 | 218 | 10.0- | 442 | 15 | 24.3 |
| Troup County | 11 261 | 7 655 | 856 | 19.5 | 1 531 | 3 606 | 256 | 11.1 | 7 097 | 54 | 24.0 |
| Turner County | 1 217 | 662 | 648 | 19.9 | 65 | 555 | 273 | 13.6 | 879 | - | 24.3 |
| Twiggs County | 1 584 | 810 | 679 | 18.0 | 132 | 774 | 220 | 12.0 | 543 | 6 | 19.4 |
| Union County | 4 043 | 2 208 | 764 | 22.8 | 240 | 1 835 | 212 | 10.0- | 1 012 | - | 24.5 |
| Upson County | 5 101 | 3 000 | 769 | 20.3 | 604 | 2 101 | 227 | 10.7 | 2 801 | 8 | 23.9 |
| Walker County | 13 084 | 7 385 | 725 | 21.0 | 1 245 | 5 699 | 212 | 10.0- | 4 458 | 3 | 24.0 |
| Walton County | 12 867 | 10 148 | 1 015 | 21.2 | 2 069 | 2 719 | 274 | 10.0- | 4 585 | 45 | 25.0 |
| Ware County | 6 503 | 3 278 | 713 | 19.5 | 639 | 3 225 | 222 | 10.9 | 3 451 | 122 | 24.7 |
| Warren County | 921 | 430 | 536 | 19.2 | 37 | 491 | 232 | 13.7 | 474 | 2 | 26.3 |
| Washington County | 3 190 | 1 876 | 800 | 21.2 | 372 | 1 314 | 233 | 10.8 | 1 584 | 20 | 25.3 |
| Wayne County | 3 840 | 2 084 | 755 | 18.0 | 381 | 1 756 | 238 | 10.0- | 1 823 | 19 | 22.1 |
| Webster County | 306 | 116 | 554 | 17.2 | 7 | 190 | 222 | 10.0- | 126 | - | 19.4 |
| Wheeler County | 713 | 307 | 652 | 18.4 | 28 | 406 | 211 | 12.6 | 342 | 2 | 25.4 |
| White County | 4 063 | 2 386 | 878 | 24.0 | 462 | 1 677 | 230 | 10.0- | 1 302 | - | 27.0 |
| Whitfield County | 14 817 | 9 613 | 832 | 18.7 | 2 199 | 5 204 | 214 | 10.0- | 8 825 | 130 | 20.7 |
| Wilcox County | 1 153 | 611 | 643 | 19.5 | 54 | 542 | 217 | 10.4 | 397 | 1 | 25.5 |
| Wilkes County | 1 896 | 959 | 693 | 22.5 | 172 | 937 | 279 | 12.7 | 820 | - | 25.8 |
| Wilkinson County | 1 682 | 842 | 734 | 21.3 | 133 | 840 | 239 | 10.0- | 535 | 5 | 19.6 |
| Worth County | 2 941 | 1 667 | 780 | 21.0 | 328 | 1 274 | 252 | 10.0- | 1 641 | 10 | 23.5 |

Table 32. Mortgage and Rental Cost Characteristics: 2000—Con.

[Data based on a sample (except Tables 65-68). For information on confidentiality protection, coverage, sampling error, and nonsampling error, see Appendix G. For location of definitions, see "How to Use This Census Report"]

| State County Place | Specified owner-occupied housing units | | | | | | | | Specified renter-occupied housing units paying cash rent | | |
|--|--|-----------------|---|---|--|---------------|---|---|--|-----------------------------|---|
| | Total | With a mortgage | | | | Not mortgaged | | | Total | With meals included in rent | Median gross rent as a percentage of household income in 1999 |
| | | Total | Median selected monthly owner costs (dollars) | Median selected monthly owner costs as a percentage of household income in 1999 | With a second mortgage or home equity loan or both | Total | Median selected monthly owner costs (dollars) | Median selected monthly owner costs as a percentage of household income in 1999 | | | |
| PLACE | | | | | | | | | | | |
| Abbeville city, Wilcox County | 152 | 80 | 609 | 18.1 | 7 | 72 | 231 | 11.7 | 81 | - | 26.7 |
| Acworth city, Cobb County | 3 709 | 3 199 | 1 093 | 22.0 | 515 | 510 | 281 | 11.0 | 1 317 | - | 28.1 |
| Adairsville city, Bartow County | 459 | 241 | 771 | 21.5 | 46 | 218 | 205 | 10.0 | 424 | - | 29.1 |
| Adel city, Cook County | 1 067 | 622 | 677 | 18.5 | 87 | 445 | 226 | 12.7 | 662 | - | 24.9 |
| Adrian city | 126 | 59 | 528 | 23.1 | - | 67 | 175 | 10.4 | 46 | 2 | 21.1 |
| Emanuel County (part) | 58 | 27 | 575 | 19.6 | - | 31 | 189 | 14.4 | 23 | - | 20.4 |
| Johnson County (part) | 68 | 32 | 514 | 30.0 | - | 36 | 170 | 10.0 | 23 | 2 | 23.8 |
| Ailey city, Montgomery County | 114 | 36 | 843 | 19.1 | 8 | 78 | 225 | 10.0 | 19 | - | 25.6 |
| Alamo city, Wheeler County | 143 | 71 | 575 | 16.8 | 2 | 72 | 197 | 10.0 | 124 | 2 | 20.8 |
| Alapaha town, Berrien County | 105 | 37 | 645 | 18.3 | 5 | 68 | 213 | 10.0 | 36 | - | 36.0 |
| Albany city, Dougherty County | 12 192 | 8 588 | 801 | 20.9 | 1 765 | 3 604 | 282 | 10.8 | 14 494 | 67 | 26.0 |
| Aldora town, Lamar County | - | - | - | - | - | - | - | - | 50 | - | 21.7 |
| Allenhurst town, Liberty County | 137 | 90 | 888 | 22.5 | 21 | 47 | 234 | 10.0 | 118 | - | 17.5 |
| Allentown town | 72 | 43 | 570 | 16.3 | 8 | 29 | 209 | 10.4 | 8 | 1 | 11.3 |
| Bleckley County (part) | - | - | - | - | - | - | - | - | - | - | - |
| Laurens County (part) | - | - | - | - | - | - | - | - | - | - | - |
| Twiggs County (part) | 11 | 5 | 483 | 24.2 | - | 6 | 125 | 17.5 | - | - | - |
| Wilkinson County (part) | 61 | 38 | 585 | 14.5 | 8 | 23 | 221 | 10.0 | 8 | 1 | 11.3 |
| Alma city, Bacon County | 592 | 215 | 542 | 16.7 | 14 | 377 | 250 | 12.5 | 509 | - | 30.6 |
| Alpharetta city, Fulton County | 7 818 | 6 932 | 1 762 | 20.8 | 1 536 | 886 | 399 | 10.0 | 5 401 | 8 | 22.5 |
| Alston town, Montgomery County | 33 | 24 | 725 | 17.8 | 7 | 9 | 238 | 10.0 | 6 | - | 20.0 |
| Alto town | 115 | 74 | 785 | 25.0 | 13 | 41 | 185 | 10.0 | 98 | - | 23.9 |
| Banks County (part) | 15 | - | - | - | - | 15 | 196 | 10.0 | 49 | - | 22.7 |
| Habersham County (part) | 100 | 74 | 785 | 25.0 | 13 | 26 | 175 | 10.0 | 49 | - | 26.7 |
| Ambrose city, Coffee County | 50 | 21 | 530 | 13.8 | - | 29 | 211 | 10.4 | 29 | - | 13.0 |
| Americus city, Sumter County | 2 941 | 1 790 | 685 | 19.8 | 280 | 1 151 | 253 | 10.1 | 2 941 | 26 | 23.2 |
| Andersonville city, Sumter County | 27 | 15 | 558 | 27.8 | - | 12 | 200 | 10.0 | 18 | - | 20.0 |
| Arabi town, Crisp County | 90 | 51 | 406 | 21.6 | 8 | 39 | 195 | 15.4 | 13 | - | 25.6 |
| Aragon city, Polk County | 238 | 120 | 593 | 20.3 | 20 | 118 | 203 | 10.0 | 117 | 3 | 21.6 |
| Arcade city, Jackson County | 180 | 137 | 898 | 22.1 | 16 | 43 | 219 | 10.5 | 72 | - | 23.0 |
| Argyle town, Clinch County | 28 | 4 | 550 | 27.5 | - | 24 | 229 | 18.8 | 6 | - | 12.5 |
| Arlington city | 258 | 126 | 603 | 19.5 | 16 | 132 | 235 | 11.2 | 146 | 2 | 24.4 |
| Calhoun County (part) | 190 | 81 | 623 | 16.0 | 7 | 109 | 219 | 10.4 | 118 | 2 | 24.0 |
| Early County (part) | 68 | 45 | 556 | 23.6 | 9 | 23 | 261 | 14.5 | 28 | - | 25.0 |
| Arnoldsville city, Oglethorpe County | 37 | 26 | 700 | 13.6 | 6 | 11 | 163 | 16.5 | 11 | - | 32.5 |
| Ashburn city, Turner County | 633 | 346 | 627 | 22.8 | 23 | 287 | 275 | 13.6 | 651 | - | 25.4 |
| Athens-Clarke County, Clarke County | 13 846 | 9 491 | 935 | 20.2 | 1 846 | 4 355 | 279 | 10.0 | 22 230 | 271 | 32.3 |
| Athens-Clarke County (balance) | 13 510 | 9 233 | 938 | 20.2 | 1 791 | 4 277 | 280 | 10.0 | 22 149 | 271 | 32.4 |
| Bogart town (part) | 29 | 20 | 900 | 19.0 | 5 | 9 | 182 | 10.0 | 10 | - | 42.5 |
| Winterville city | 304 | 237 | 813 | 19.5 | 49 | 67 | 238 | 10.0 | 71 | - | 21.6 |
| Athens-Clarke County (balance), Clarke County .. | 13 510 | 9 233 | 938 | 20.2 | 1 791 | 4 277 | 280 | 10.0 | 22 149 | 271 | 32.4 |
| Atlanta city | 61 208 | 44 875 | 1 210 | 23.2 | 11 697 | 16 333 | 336 | 11.7 | 92 210 | 1 589 | 27.1 |
| DeKalb County (part) | 6 306 | 4 851 | 1 172 | 22.5 | 1 175 | 1 455 | 286 | 11.9 | 5 112 | 38 | 26.4 |
| Fulton County (part) | 54 902 | 40 024 | 1 216 | 23.3 | 10 522 | 14 878 | 341 | 11.7 | 87 098 | 1 551 | 27.2 |
| Attapulgus city, Decatur County | 84 | 32 | 600 | 18.8 | 4 | 52 | 200 | 10.8 | 37 | - | 19.5 |
| Auburn city | 1 587 | 1 428 | 951 | 23.1 | 428 | 159 | 264 | 10.0 | 412 | - | 17.9 |
| Barrow County (part) | 1 497 | 1 347 | 957 | 23.3 | 410 | 150 | 268 | 10.0 | 412 | - | 17.9 |
| Gwinnett County (part) | 90 | 81 | 784 | 17.5 | 18 | 9 | 175 | 10.0 | - | - | - |
| Augusta-Richmond County, Richmond County ... | 36 702 | 26 334 | 826 | 21.5 | 5 821 | 10 368 | 242 | 10.0 | 29 187 | 365 | 25.8 |
| Augusta-Richmond County (balance) | 35 922 | 25 775 | 827 | 21.5 | 5 714 | 10 147 | 241 | 10.0 | 28 901 | 365 | 25.8 |
| Blythe city (part) | 91 | 57 | 775 | 19.7 | 6 | 34 | 257 | 10.0 | 48 | - | 22.9 |
| Hephzibah city | 689 | 502 | 781 | 21.5 | 101 | 187 | 257 | 10.9 | 238 | - | 23.3 |
| Augusta-Richmond County (balance), Richmond County | 35 922 | 25 775 | 827 | 21.5 | 5 714 | 10 147 | 241 | 10.0 | 28 901 | 365 | 25.8 |
| Austell city | 1 164 | 982 | 872 | 22.3 | 204 | 182 | 217 | 10.1 | 634 | - | 26.5 |
| Cobb County (part) | 1 161 | 979 | 873 | 22.3 | 204 | 182 | 217 | 10.1 | 580 | - | 26.7 |
| Douglas County (part) | 3 | 3 | 450 | 17.5 | - | - | - | - | 54 | - | 18.3 |
| Avalon town, Stephens County | 30 | 18 | 750 | 26.3 | 4 | 12 | 175 | 10.0 | 24 | - | 20.0 |
| Avera city, Jefferson County | 45 | 11 | 717 | 15.8 | 3 | 34 | 227 | 11.0 | 16 | - | 20.7 |
| Avondale Estates city, DeKalb County | 1 003 | 716 | 1 535 | 19.8 | 147 | 287 | 362 | 11.9 | 72 | 7 | 20.6 |
| Baconton city, Mitchell County | 151 | 98 | 718 | 23.3 | 16 | 53 | 238 | 13.5 | 57 | - | 21.9 |
| Bainbridge city, Decatur County | 2 431 | 1 606 | 641 | 20.7 | 230 | 825 | 212 | 11.8 | 1 622 | - | 23.2 |
| Baldwin city | 304 | 221 | 777 | 19.2 | 33 | 83 | 239 | 11.4 | 339 | - | 22.9 |
| Banks County (part) | 98 | 74 | 794 | 17.6 | 17 | 24 | 190 | 13.6 | 46 | - | 17.7 |
| Habersham County (part) | 206 | 147 | 767 | 21.1 | 16 | 59 | 243 | 10.0 | 293 | - | 23.6 |
| Ball Ground city, Cherokee County | 157 | 81 | 939 | 19.9 | 30 | 76 | 226 | 10.0 | 59 | - | 20.4 |
| Barnesville city, Lamar County | 1 126 | 659 | 720 | 20.2 | 121 | 467 | 262 | 10.6 | 905 | 17 | 23.7 |
| Bartow town, Jefferson County | 44 | 14 | 933 | 24.0 | 3 | 30 | 180 | 14.2 | 17 | - | 50.0+ |

Table 32. Mortgage and Rental Cost Characteristics: 2000—Con.

[Data based on a sample (except Tables 65-68). For information on confidentiality protection, coverage, sampling error, and nonsampling error, see Appendix G. For location of definitions, see "How to Use This Census Report"]

| State County Place | Specified owner-occupied housing units | | | | | | | | Specified renter-occupied housing units paying cash rent | | |
|---|--|-----------------|---|---|--|---------------|---|---|--|-----------------------------|---|
| | Total | With a mortgage | | | | Not mortgaged | | | Total | With meals included in rent | Median gross rent as a percentage of household income in 1999 |
| | | Total | Median selected monthly owner costs (dollars) | Median selected monthly owner costs as a percentage of household income in 1999 | With a second mortgage or home equity loan or both | Total | Median selected monthly owner costs (dollars) | Median selected monthly owner costs as a percentage of household income in 1999 | | | |
| PLACE—Con. | | | | | | | | | | | |
| Barwick town | 81 | 28 | 645 | 18.0 | 2 | 53 | 177 | 13.3 | 28 | - | 36.3 |
| Brooks County (part) | 33 | 11 | 639 | 14.6 | 2 | 22 | 194 | 11.3 | 4 | - | 42.5 |
| Thomas County (part) | 48 | 17 | 675 | 20.5 | - | 31 | 154 | 18.1 | 24 | - | 36.3 |
| Baxley city, Appling County | 728 | 344 | 661 | 17.3 | 92 | 384 | 216 | 12.2 | 529 | - | 29.7 |
| Bellville city, Evans County | 45 | 17 | 715 | 18.5 | - | 28 | 213 | 10.0- | 9 | - | 11.3 |
| Belvedere Park CDP, DeKalb County | 3 651 | 3 100 | 801 | 23.1 | 657 | 551 | 208 | 10.0- | 2 530 | 6 | 28.6 |
| Berkeley Lake city, Gwinnett County | 540 | 473 | 2 142 | 20.5 | 137 | 67 | 444 | 11.3 | 28 | - | 22.5 |
| Berlin town, Colquitt County | 94 | 32 | 557 | 18.0 | 2 | 62 | 208 | 10.0- | 18 | - | 37.5 |
| Bethlehem town, Barrow County | 165 | 108 | 920 | 21.9 | 20 | 57 | 226 | 10.0- | 44 | - | 22.7 |
| Between town, Walton County | 35 | 27 | 1 275 | 20.8 | 3 | 8 | 317 | 14.0 | 6 | - | 17.5 |
| Bibb City town, Muscogee County | 102 | 45 | 554 | 31.9 | 13 | 57 | 206 | 14.4 | 111 | - | 21.8 |
| Bishop town, Oconee County | 31 | 17 | 731 | 19.4 | - | 14 | 275 | 27.5 | 12 | - | 20.0 |
| Blackshear city, Pierce County | 750 | 436 | 667 | 19.9 | 93 | 314 | 238 | 10.1 | 433 | 8 | 26.8 |
| Blacksville CDP, Henry County | 17 | - | - | - | - | 17 | 450 | 12.5 | - | - | - |
| Blairsville city, Union County | 60 | 22 | 600 | 23.8 | 4 | 38 | 218 | 10.9 | 131 | - | 29.3 |
| Blakely city, Early County | 852 | 391 | 604 | 18.8 | 29 | 461 | 233 | 11.7 | 702 | - | 29.6 |
| Bloomington city, Chatham County | 536 | 354 | 838 | 17.6 | 49 | 182 | 264 | 10.3 | 197 | - | 30.2 |
| Blue Ridge city, Fannin County | 239 | 91 | 656 | 25.2 | 5 | 148 | 235 | 10.0- | 238 | - | 25.7 |
| Bluffton town, Clay County | 23 | 14 | 550 | 14.2 | - | 9 | 225 | 11.3 | 5 | - | 19.2 |
| Blythe city | 91 | 57 | 775 | 19.7 | 6 | 34 | 257 | 10.0- | 48 | - | 22.9 |
| Burke County (part) | - | - | - | - | - | - | - | - | - | - | - |
| Richmond County (part) | 91 | 57 | 775 | 19.7 | 6 | 34 | 257 | 10.0- | 48 | - | 22.9 |
| Bogart town | 229 | 160 | 882 | 18.8 | 28 | 69 | 256 | 10.0- | 114 | 2 | 23.8 |
| Clarke County (part) | 29 | 20 | 900 | 19.0 | 5 | 9 | 182 | 10.0- | 10 | - | 42.5 |
| Oconee County (part) | 200 | 140 | 879 | 18.8 | 23 | 60 | 267 | 10.0- | 104 | 2 | 22.9 |
| Bonanza CDP, Clayton County | 797 | 675 | 778 | 19.2 | 101 | 122 | 200 | 10.0- | 108 | 23 | 29.6 |
| Boston city, Thomas County | 237 | 118 | 633 | 25.6 | 13 | 119 | 197 | 16.7 | 151 | - | 24.3 |
| Bostwick town, Morgan County | 76 | 48 | 740 | 19.5 | 9 | 28 | 276 | 18.0 | 25 | - | 21.5 |
| Bowdon city, Carroll County | 403 | 233 | 805 | 20.2 | 47 | 170 | 244 | 11.4 | 320 | 2 | 28.4 |
| Bowersville town, Hart County | 60 | 28 | 750 | 21.9 | 4 | 32 | 175 | 10.0 | 15 | - | 18.8 |
| Bowman city, Elbert County | 185 | 83 | 571 | 18.8 | 4 | 102 | 232 | 15.8 | 95 | - | 25.6 |
| Braselton town | 352 | 268 | 1 190 | 22.6 | 55 | 84 | 327 | 10.0- | 34 | 2 | 28.0 |
| Barrow County (part) | 78 | 64 | 2 727 | 26.7 | 8 | 14 | 475 | 10.0- | 2 | 2 | - |
| Gwinnett County (part) | 77 | 56 | 3 667 | 23.6 | 21 | 21 | 879 | 10.0- | - | - | - |
| Hall County (part) | 8 | - | - | - | - | 8 | 125 | 22.5 | - | - | - |
| Jackson County (part) | 189 | 148 | 948 | 21.4 | 26 | 41 | 269 | 10.0- | 32 | - | 28.0 |
| Braswell city | 16 | 12 | 800 | 20.0 | - | 4 | 383 | 43.3 | 5 | - | 10.0- |
| Paulding County (part) | 9 | 6 | 700 | 13.0 | - | 3 | 375 | 45.0 | 3 | - | 10.0- |
| Polk County (part) | 7 | 6 | 950 | 27.5 | - | 1 | 450 | 17.5 | 2 | - | 22.5 |
| Bremen city | 1 126 | 628 | 842 | 21.9 | 123 | 498 | 281 | 11.1 | 612 | - | 25.5 |
| Carroll County (part) | - | - | - | - | - | - | - | - | - | - | - |
| Haralson County (part) | 1 126 | 628 | 842 | 21.9 | 123 | 498 | 281 | 11.1 | 612 | - | 25.5 |
| Brinson town, Decatur County | 57 | 32 | 514 | 20.8 | 5 | 25 | 197 | 12.1 | 7 | - | 13.8 |
| Bronwood town, Terrell County | 97 | 34 | 518 | 17.5 | 7 | 63 | 217 | 10.6 | 57 | - | 33.5 |
| Brooklet town, Bulloch County | 235 | 127 | 804 | 19.1 | 22 | 108 | 245 | 10.0- | 137 | - | 20.5 |
| Brooks town, Fayette County | 137 | 87 | 1 228 | 20.3 | 25 | 50 | 269 | 10.0- | 11 | - | 18.1 |
| Broxton city, Coffee County | 201 | 93 | 566 | 19.8 | 7 | 108 | 225 | 10.0- | 102 | 2 | 23.7 |
| Brunswick city, Glynn County | 2 453 | 1 283 | 743 | 20.9 | 282 | 1 170 | 234 | 13.5 | 3 070 | - | 28.7 |
| Buchanan city, Haralson County | 178 | 70 | 709 | 20.4 | 11 | 108 | 226 | 12.7 | 131 | 1 | 22.4 |
| Buckhead town, Morgan County | 24 | 21 | 569 | 22.8 | 1 | 3 | 313 | 10.0- | 20 | - | 22.8 |
| Buena Vista city, Marion County | 198 | 96 | 607 | 16.9 | 10 | 102 | 222 | 12.9 | 262 | 2 | 30.9 |
| Buford city | 1 753 | 1 269 | 959 | 22.3 | 289 | 484 | 242 | 11.8 | 1 402 | 19 | 25.5 |
| Gwinnett County (part) | 1 728 | 1 269 | 959 | 22.3 | 289 | 459 | 240 | 12.1 | 1 397 | 19 | 25.5 |
| Hall County (part) | 25 | - | - | - | - | 25 | 292 | 10.0- | 5 | - | 14.2 |
| Butler city, Taylor County | 306 | 142 | 694 | 19.7 | 15 | 164 | 262 | 11.5 | 235 | - | 30.3 |
| Byromville town, Dooly County | 57 | 14 | 633 | 15.0 | 1 | 43 | 236 | 12.4 | 27 | - | 29.2 |
| Byron city, Peach County | 666 | 482 | 894 | 19.8 | 94 | 184 | 268 | 10.2 | 281 | - | 19.2 |
| Cadwell town, Laurens County | 50 | 28 | 583 | 13.9 | 1 | 22 | 195 | 14.5 | 40 | - | 17.7 |
| Cairo city, Grady County | 1 869 | 1 090 | 732 | 22.6 | 175 | 779 | 261 | 14.6 | 1 235 | - | 26.8 |
| Calhoun city, Gordon County | 1 732 | 1 173 | 940 | 19.9 | 313 | 559 | 230 | 10.0- | 1 989 | 10 | 23.4 |
| Camak town, Warren County | 48 | 24 | 436 | 16.7 | - | 24 | 190 | 14.2 | 22 | - | 15.6 |
| Camilla city, Mitchell County | 975 | 501 | 641 | 19.1 | 86 | 474 | 282 | 11.3 | 742 | 5 | 26.1 |
| Candler-McAfee CDP, DeKalb County | 5 673 | 5 017 | 837 | 23.2 | 1 250 | 656 | 241 | 10.4 | 3 004 | 6 | 27.6 |
| Canon city | 110 | 42 | 740 | 21.4 | 8 | 68 | 190 | 11.7 | 71 | - | 26.9 |
| Franklin County (part) | 104 | 42 | 740 | 21.4 | 8 | 62 | 183 | 11.2 | 63 | - | 28.8 |
| Hart County (part) | 6 | - | - | - | - | 6 | 325 | 21.3 | 8 | - | 25.0 |
| Canton city, Cherokee County | 1 340 | 847 | 1 034 | 22.6 | 182 | 493 | 273 | 10.0- | 1 286 | 12 | 22.7 |
| Carl town, Barrow County | 64 | 27 | 1 038 | 25.3 | 6 | 37 | 222 | 12.7 | 9 | - | 13.8 |
| Carlton city, Madison County | 62 | 28 | 586 | 22.5 | - | 34 | 161 | 11.9 | 12 | - | 23.3 |
| Carnesville city, Franklin County | 136 | 93 | 779 | 19.9 | 30 | 43 | 256 | 10.2 | 42 | - | 28.3 |
| Carrollton city, Carroll County | 2 715 | 1 819 | 921 | 20.1 | 360 | 896 | 221 | 10.0- | 4 092 | 106 | 26.0 |
| Cartersville city, Bartow County | 3 241 | 2 137 | 1 025 | 20.0 | 671 | 1 104 | 240 | 10.0- | 2 269 | 9 | 24.3 |
| Cave Spring city, Floyd County | 248 | 119 | 759 | 17.3 | 24 | 129 | 263 | 10.0- | 106 | - | 20.9 |
| Cecil town, Cook County | 42 | 21 | 625 | 19.1 | 5 | 21 | 216 | 25.6 | 23 | - | 26.9 |
| Cedartown city, Polk County | 1 639 | 762 | 717 | 20.7 | 153 | 877 | 226 | 10.0- | 1 553 | - | 26.3 |

Table 32. Mortgage and Rental Cost Characteristics: 2000—Con.

[Data based on a sample (except Tables 65-68). For information on confidentiality protection, coverage, sampling error, and nonsampling error, see Appendix G. For location of definitions, see "How to Use This Census Report"]

| State County Place | Specified owner-occupied housing units | | | | | | | | Specified renter-occupied housing units paying cash rent | | |
|--|--|-----------------|---|---|--|---------------|---|---|--|-----------------------------|---|
| | Total | With a mortgage | | | | Not mortgaged | | | Total | With meals included in rent | Median gross rent as a percentage of household income in 1999 |
| | | Total | Median selected monthly owner costs (dollars) | Median selected monthly owner costs as a percentage of household income in 1999 | With a second mortgage or home equity loan or both | Total | Median selected monthly owner costs (dollars) | Median selected monthly owner costs as a percentage of household income in 1999 | | | |
| PLACE—Con. | | | | | | | | | | | |
| Centerville city, Houston County | 1 027 | 802 | 875 | 19.5 | 158 | 225 | 278 | 10.0- | 367 | - | 23.4 |
| Centralhatchee town, Heard County | 49 | 34 | 763 | 19.3 | 4 | 15 | 192 | 10.0- | 23 | - | 23.1 |
| Chamblee city, DeKalb County | 894 | 627 | 1 113 | 18.0 | 141 | 267 | 308 | 10.0- | 1 752 | 28 | 23.6 |
| Chatsworth city, Murray County | 738 | 477 | 885 | 20.0 | 106 | 261 | 252 | 10.8 | 559 | - | 24.9 |
| Chattanooga Valley CDP, Walker County | 1 136 | 681 | 694 | 20.1 | 91 | 455 | 179 | 10.0- | 215 | - | 24.4 |
| Chauncey town, Dodge County | 51 | 25 | 538 | 19.6 | 4 | 26 | 225 | 10.4 | 19 | - | 27.9 |
| Chester town, Dodge County | 62 | 28 | 586 | 22.5 | 2 | 34 | 203 | 10.0- | 28 | - | 30.8 |
| Chickamauga city, Walker County | 513 | 290 | 829 | 20.5 | 32 | 223 | 238 | 10.0- | 281 | 3 | 20.0 |
| Clarksville city, Habersham County | 307 | 137 | 811 | 20.3 | 19 | 170 | 247 | 10.9 | 253 | - | 21.9 |
| Clarkston city, DeKalb County | 437 | 367 | 951 | 23.8 | 97 | 70 | 235 | 10.0- | 1 859 | 12 | 23.8 |
| Claxton city, Evans County | 441 | 170 | 706 | 19.7 | 24 | 271 | 250 | 11.8 | 412 | - | 26.9 |
| Clayton city, Rabun County | 366 | 164 | 884 | 27.1 | 34 | 202 | 225 | 10.0- | 281 | - | 27.0 |
| Clermont town, Hall County | 80 | 50 | 1 028 | 25.0 | 12 | 30 | 218 | 11.4 | 44 | - | 28.5 |
| Cleveland city, White County | 362 | 160 | 833 | 24.0 | 24 | 202 | 230 | 10.9 | 244 | - | 28.1 |
| Climax city, Decatur County | 72 | 31 | 607 | 20.6 | 6 | 41 | 195 | 12.5 | 9 | - | 17.5 |
| Cobbtown city, Tattall County | 76 | 37 | 531 | 16.1 | 2 | 39 | 228 | 11.6 | 34 | - | 18.6 |
| Cochran city, Bleckley County | 845 | 426 | 828 | 19.0 | 69 | 419 | 207 | 10.0- | 539 | - | 25.7 |
| Cohutta town, Whitfield County | 126 | 85 | 955 | 25.5 | 18 | 41 | 198 | 10.0- | 36 | - | 20.8 |
| Colbert city, Madison County | 107 | 61 | 831 | 18.7 | 9 | 46 | 268 | 12.7 | 46 | - | 25.7 |
| Coleman city, Randolph County | 32 | 13 | 493 | 26.3 | 3 | 19 | 163 | 10.0- | 4 | - | 12.5 |
| College Park city | 1 462 | 1 097 | 964 | 20.9 | 231 | 365 | 289 | 10.5 | 6 165 | 23 | 26.5 |
| Clayton County (part) | 13 | 11 | 950 | 50.0+ | - | 2 | 375 | 27.5 | 401 | - | 18.2 |
| Fulton County (part) | 1 449 | 1 086 | 965 | 20.7 | 231 | 363 | 289 | 10.4 | 5 764 | 23 | 27.3 |
| Collins city, Tattall County | 95 | 27 | 525 | 18.1 | 2 | 68 | 210 | 15.4 | 66 | - | 26.8 |
| Colquitt city, Miller County | 440 | 192 | 593 | 17.9 | 29 | 248 | 243 | 11.1 | 223 | - | 23.4 |
| Columbus city, Muscogee County | 36 416 | 26 556 | 872 | 21.1 | 6 520 | 9 860 | 231 | 10.0- | 27 946 | 464 | 24.5 |
| Bibb City town | 102 | 45 | 554 | 31.9 | 13 | 57 | 206 | 14.4 | 111 | - | 21.8 |
| Columbus city (balance) | 36 314 | 26 511 | 872 | 21.1 | 6 507 | 9 803 | 231 | 10.0- | 27 835 | 464 | 24.6 |
| Columbus city (balance), Muscogee County | 36 314 | 26 511 | 872 | 21.1 | 6 507 | 9 803 | 231 | 10.0- | 27 835 | 464 | 24.6 |
| Comer city, Madison County | 238 | 117 | 874 | 20.5 | 29 | 121 | 220 | 13.2 | 84 | - | 28.2 |
| Commerce city, Jackson County | 1 061 | 642 | 780 | 22.7 | 83 | 419 | 263 | 11.7 | 602 | 11 | 24.4 |
| Concord town, Pike County | 71 | 46 | 864 | 22.9 | 5 | 25 | 265 | 10.0- | 28 | - | 14.6 |
| Conley CDP, Clayton County | 1 000 | 759 | 732 | 23.2 | 69 | 241 | 185 | 10.0- | 854 | - | 24.5 |
| Conyers city, Rockdale County | 1 306 | 871 | 880 | 20.6 | 205 | 435 | 227 | 10.0- | 2 440 | 7 | 25.6 |
| Coolidge city, Thomas County | 95 | 35 | 650 | 19.3 | 7 | 60 | 197 | 15.4 | 47 | - | 26.3 |
| Cordele city, Crisp County | 1 578 | 851 | 653 | 18.8 | 125 | 727 | 248 | 12.0 | 2 255 | 27 | 28.8 |
| Corinth town | 18 | 2 | 450 | 10.0- | - | 16 | 170 | 10.0- | 21 | - | 40.0 |
| Coweta County (part) | - | - | - | - | - | - | - | - | 4 | - | 37.5 |
| Heard County (part) | 18 | 2 | 450 | 10.0- | - | 16 | 170 | 10.0- | 17 | - | 40.0 |
| Cornelia city, Habersham County | 784 | 385 | 727 | 20.1 | 32 | 399 | 223 | 10.0- | 577 | 5 | 22.5 |
| Country Club Estates CDP, Glynn County | 1 341 | 974 | 896 | 20.2 | 276 | 367 | 264 | 10.0- | 1 559 | 8 | 23.2 |
| Covington city, Newton County | 1 922 | 1 114 | 876 | 23.2 | 145 | 808 | 284 | 10.3 | 2 004 | 11 | 24.6 |
| Crawford city, Oglethorpe County | 105 | 58 | 778 | 23.6 | 12 | 47 | 248 | 10.0- | 130 | 3 | 25.0 |
| Crawfordville city, Taliaferro County | 97 | 33 | 670 | 16.8 | - | 64 | 220 | 10.6 | 93 | 4 | 34.2 |
| Culloden city, Monroe County | 39 | 17 | 475 | 11.3 | - | 22 | 191 | 15.0 | 17 | - | 13.4 |
| Cumming city, Forsyth County | 667 | 492 | 1 098 | 18.9 | 74 | 175 | 252 | 12.1 | 743 | - | 27.1 |
| Cusseta city, Chattahoochee County | 135 | 69 | 617 | 17.8 | 18 | 66 | 222 | 13.3 | 168 | - | 28.3 |
| Cuthbert city, Randolph County | 601 | 273 | 622 | 24.2 | 73 | 328 | 211 | 14.3 | 508 | - | 25.2 |
| Dacula city, Gwinnett County | 1 098 | 959 | 989 | 21.9 | 233 | 139 | 273 | 10.0- | 96 | - | 22.6 |
| Dahlonega city, Lumpkin County | 338 | 231 | 1 144 | 21.5 | 54 | 107 | 313 | 10.0- | 627 | 5 | 29.7 |
| Daisy city, Evans County | 25 | 11 | 1 042 | 34.2 | - | 14 | 213 | 10.0- | 3 | - | 45.0 |
| Dallas city, Paulding County | 923 | 700 | 818 | 22.7 | 81 | 223 | 233 | 10.0- | 944 | 6 | 26.4 |
| Dalton city, Whitfield County | 4 217 | 2 621 | 852 | 18.9 | 540 | 1 596 | 238 | 10.0- | 4 892 | 130 | 21.9 |
| Damascus town, Early County | 45 | 26 | 625 | 17.1 | 6 | 19 | 225 | 10.0- | 19 | - | 32.1 |
| Danielsville city, Madison County | 129 | 77 | 932 | 20.7 | 29 | 52 | 217 | 10.0- | 48 | - | 26.8 |
| Danville town | 64 | 23 | 1 016 | 25.5 | 1 | 41 | 246 | 12.3 | 32 | - | 13.9 |
| Twiggs County (part) | 61 | 23 | 1 016 | 25.5 | 1 | 38 | 233 | 12.1 | 27 | - | 12.5 |
| Wilkinson County (part) | 3 | - | - | - | - | 3 | 325 | 12.5 | 5 | - | 19.2 |
| Darien city, McIntosh County | 334 | 181 | 673 | 21.0 | 22 | 153 | 234 | 13.5 | 179 | - | 26.0 |
| Dasher town, Lowndes County | 159 | 113 | 985 | 18.9 | 30 | 46 | 209 | 10.0- | 47 | - | 16.5 |
| Davisboro city, Washington County | 64 | 32 | 580 | 25.9 | 2 | 32 | 240 | 11.7 | 14 | - | 32.5 |
| Dawson city, Terrell County | 846 | 483 | 648 | 23.4 | 91 | 363 | 244 | 13.5 | 761 | - | 22.5 |
| Dawsonville city, Dawson County | 77 | 35 | 1 847 | 22.7 | 4 | 42 | 256 | 10.0- | 91 | - | 26.9 |
| Dearing town, McDuffie County | 93 | 40 | 675 | 25.0 | 6 | 53 | 186 | 14.8 | 44 | - | 22.5 |
| Decatur city, DeKalb County | 4 218 | 3 516 | 1 325 | 22.1 | 817 | 702 | 384 | 10.6 | 3 181 | 14 | 27.4 |
| Deenwood CDP, Ware County | 408 | 204 | 816 | 18.1 | 38 | 204 | 198 | 10.0- | 123 | - | 21.3 |
| Deepstep town, Washington County | 28 | 11 | 717 | 20.6 | - | 17 | 308 | 11.9 | - | - | - |
| Demorest city, Habersham County | 246 | 128 | 723 | 18.8 | 6 | 118 | 245 | 11.4 | 191 | - | 21.2 |
| Denton city, Jeff Davis County | 51 | 20 | 500 | 18.0 | 2 | 31 | 208 | 27.5 | 2 | - | 22.5 |
| De Soto city, Sumter County | 34 | 18 | 457 | 35.0 | 7 | 16 | 220 | 10.0- | 9 | - | 28.2 |
| Dexter town, Laurens County | 134 | 50 | 645 | 20.8 | 4 | 84 | 205 | 10.0- | 20 | - | 18.8 |
| Dillard city, Rabun County | 38 | 24 | 888 | 20.0 | 6 | 14 | 213 | 10.0- | 11 | - | 18.8 |
| Dock Junction CDP, Glynn County | 1 361 | 760 | 721 | 20.5 | 166 | 601 | 230 | 12.4 | 900 | - | 22.9 |
| Doerun city, Colquitt County | 195 | 84 | 618 | 19.7 | 20 | 111 | 227 | 11.5 | 120 | - | 27.8 |
| Donalsonville city, Seminole County | 638 | 341 | 517 | 23.5 | 34 | 297 | 220 | 12.2 | 246 | 4 | 29.7 |
| Dooling town, Dooly County | 12 | 3 | 650 | 17.5 | - | 9 | 163 | 15.8 | 14 | - | 21.0 |
| Doraville city, DeKalb County | 1 478 | 1 073 | 905 | 21.2 | 174 | 405 | 223 | 10.0- | 1 460 | - | 25.2 |

Table 32. Mortgage and Rental Cost Characteristics: 2000—Con.

[Data based on a sample (except Tables 65-68). For information on confidentiality protection, coverage, sampling error, and nonsampling error, see Appendix G. For location of definitions, see "How to Use This Census Report"]

| State County Place | Specified owner-occupied housing units | | | | | | | | Specified renter-occupied housing units paying cash rent | | |
|--|--|-----------------|---|---|--|---------------|---|---|--|-----------------------------|---|
| | Total | With a mortgage | | | | Not mortgaged | | | Total | With meals included in rent | Median gross rent as a percentage of household income in 1999 |
| | | Total | Median selected monthly owner costs (dollars) | Median selected monthly owner costs as a percentage of household income in 1999 | With a second mortgage or home equity loan or both | Total | Median selected monthly owner costs (dollars) | Median selected monthly owner costs as a percentage of household income in 1999 | | | |
| PLACE—Con. | | | | | | | | | | | |
| Douglas city, Coffee County | 1 941 | 1 156 | 740 | 19.9 | 149 | 785 | 273 | 10.7 | 1 470 | 76 | 22.9 |
| Douglasville city, Douglas County | 3 677 | 3 086 | 1 139 | 22.5 | 572 | 591 | 294 | 10.0- | 3 021 | 8 | 26.6 |
| Druid Hills CDP, DeKalb County | 2 278 | 1 584 | 1 885 | 19.9 | 427 | 694 | 391 | 10.0- | 1 987 | 172 | 24.3 |
| Dublin city, Laurens County | 3 179 | 1 974 | 770 | 19.0 | 330 | 1 205 | 242 | 10.0- | 2 600 | 16 | 24.8 |
| Dudley city, Laurens County | 126 | 68 | 750 | 17.3 | 7 | 58 | 228 | 10.0- | 32 | - | 12.5 |
| Duluth city, Gwinnett County | 4 830 | 4 324 | 1 248 | 21.3 | 900 | 506 | 326 | 10.0- | 3 621 | 13 | 24.1 |
| Dunwoody CDP, DeKalb County | 8 637 | 6 795 | 1 709 | 18.7 | 1 972 | 1 842 | 412 | 10.0- | 4 503 | 239 | 22.9 |
| Du Pont town, Clinch County | 27 | 12 | 600 | 17.5 | 2 | 15 | 246 | 12.5 | 13 | - | 17.5 |
| East Dublin city, Laurens County | 456 | 291 | 597 | 19.7 | 50 | 165 | 218 | 10.7 | 346 | - | 23.7 |
| East Ellijay city, Gilmer County | 89 | 35 | 658 | 24.2 | - | 54 | 202 | 10.0- | 121 | - | 18.3 |
| East Griffin CDP, Spalding County | 273 | 173 | 626 | 19.9 | 27 | 100 | 253 | 12.5 | 254 | 3 | 25.7 |
| Eastman city, Dodge County | 985 | 461 | 598 | 18.9 | 49 | 524 | 238 | 10.2 | 891 | 6 | 23.7 |
| East Newnan CDP, Coweta County | 295 | 203 | 724 | 18.9 | 29 | 92 | 121 | 10.1 | 159 | - | 22.9 |
| East Point city, Fulton County | 6 086 | 4 640 | 928 | 24.2 | 858 | 1 446 | 277 | 10.3 | 7 811 | 36 | 28.7 |
| Eatonton city, Putnam County | 991 | 466 | 641 | 17.2 | 74 | 525 | 231 | 10.0- | 803 | - | 22.8 |
| Edge Hill city, Glascock County | 13 | 7 | 575 | 10.0- | - | 6 | 325 | 30.0 | 2 | - | 12.5 |
| Edison city, Calhoun County | 218 | 113 | 572 | 26.1 | 18 | 105 | 225 | 12.8 | 164 | - | 24.4 |
| Elberton city, Elbert County | 972 | 463 | 711 | 21.8 | 62 | 509 | 229 | 11.0 | 779 | - | 22.6 |
| Ellaville city, Schley County | 301 | 154 | 665 | 19.7 | 23 | 147 | 234 | 12.4 | 202 | 3 | 23.6 |
| Ellenton town, Colquitt County | 44 | 12 | 500 | 37.5 | 2 | 32 | 161 | 10.0- | 11 | - | 23.8 |
| Ellijay city, Gilmer County | 205 | 92 | 822 | 19.2 | 13 | 113 | 219 | 11.4 | 311 | - | 25.6 |
| Emerson city, Bartow County | 206 | 115 | 872 | 23.1 | 31 | 91 | 219 | 10.0- | 70 | - | 18.5 |
| Enigma town, Berrien County | 109 | 53 | 634 | 27.5 | 8 | 56 | 182 | 10.6 | 84 | - | 24.3 |
| Ephesus town, Heard County | 54 | 28 | 846 | 19.4 | 2 | 26 | 225 | 10.0- | 27 | - | 23.5 |
| Eton city, Murray County | 62 | 19 | 931 | 21.8 | - | 43 | 205 | 10.0- | 36 | - | 20.8 |
| Euharlee city, Bartow County | 769 | 730 | 929 | 21.4 | 125 | 39 | 285 | 15.8 | 161 | - | 18.0 |
| Evans CDP, Columbia County | 4 417 | 3 843 | 993 | 19.4 | 799 | 574 | 281 | 10.0- | 1 314 | 247 | 26.9 |
| Experiment CDP, Spalding County | 556 | 293 | 637 | 22.2 | 57 | 263 | 199 | 10.0- | 556 | - | 19.4 |
| Fairburn city, Fulton County | 1 089 | 799 | 943 | 23.8 | 125 | 290 | 269 | 11.5 | 637 | - | 22.1 |
| Fairmount city, Gordon County | 195 | 107 | 698 | 19.0 | 15 | 88 | 220 | 10.0 | 44 | - | 22.1 |
| Fair Oaks CDP, Cobb County | 672 | 422 | 778 | 22.9 | 112 | 250 | 189 | 10.0 | 1 739 | 11 | 25.8 |
| Fairview CDP, Walker County | 1 648 | 997 | 715 | 19.5 | 163 | 651 | 203 | 10.0- | 464 | - | 21.0 |
| Fargo city, Clinch County | 80 | 33 | 541 | 17.5 | - | 47 | 235 | 11.1 | 13 | - | 12.5 |
| Fayetteville city, Fayette County | 3 023 | 2 309 | 1 335 | 23.8 | 558 | 714 | 236 | 10.0- | 1 260 | 78 | 25.0 |
| Fitzgerald city | 1 671 | 959 | 656 | 22.5 | 196 | 712 | 232 | 12.7 | 1 413 | 8 | 27.8 |
| Ben Hill County (part) | 1 671 | 959 | 656 | 22.5 | 196 | 712 | 232 | 12.7 | 1 403 | 8 | 28.0 |
| Irwin County (part) | - | - | - | - | - | - | - | - | 10 | - | 10.0- |
| Flemington city, Liberty County | 79 | 63 | 825 | 18.6 | 5 | 16 | 267 | 13.0 | 52 | 1 | 17.7 |
| Flovilla city, Butts County | 121 | 88 | 659 | 19.3 | 22 | 33 | 216 | 10.0- | 27 | - | 20.0 |
| Flowery Branch town, Hall County | 216 | 129 | 898 | 17.8 | 17 | 87 | 238 | 12.7 | 314 | 7 | 23.7 |
| Folkston city, Charlton County | 310 | 127 | 939 | 17.9 | 21 | 183 | 233 | 12.2 | 250 | 4 | 27.3 |
| Forest Park city, Clayton County | 3 604 | 2 516 | 717 | 22.5 | 291 | 1 088 | 215 | 10.0- | 2 957 | 24 | 25.7 |
| Forsyth city, Monroe County | 793 | 417 | 810 | 20.3 | 83 | 376 | 234 | 10.0- | 578 | - | 21.6 |
| Fort Benning South CDP, Chattahoochee County | 14 | - | - | - | - | 14 | 713 | 41.3 | 345 | - | 18.1 |
| Fort Gaines city, Clay County | 175 | 71 | 661 | 25.0 | 18 | 104 | 237 | 10.0 | 148 | - | 27.5 |
| Fort Oglethorpe city | 1 616 | 1 025 | 787 | 21.2 | 215 | 591 | 227 | 10.0- | 1 172 | - | 23.3 |
| Catoosa County (part) | 1 581 | 1 004 | 787 | 21.5 | 204 | 577 | 228 | 10.0- | 1 161 | - | 23.5 |
| Walker County (part) | 35 | 21 | 805 | 12.5 | 11 | 14 | 125 | 17.5 | 11 | - | 17.5 |
| Fort Stewart CDP, Liberty County | - | - | - | - | - | - | - | - | 296 | 11 | 24.5 |
| Fort Valley city, Peach County | 1 293 | 658 | 641 | 22.2 | 86 | 635 | 236 | 12.6 | 1 492 | 11 | 30.4 |
| Franklin city, Heard County | 107 | 49 | 768 | 26.9 | 4 | 58 | 263 | 10.0- | 224 | 2 | 24.9 |
| Franklin Springs city, Franklin County | 121 | 60 | 817 | 15.4 | 13 | 61 | 213 | 10.0- | 51 | - | 18.9 |
| Funston town, Colquitt County | 84 | 39 | 619 | 22.5 | 7 | 45 | 221 | 10.0 | 27 | - | 23.8 |
| Gainesville city, Hall County | 3 421 | 2 184 | 1 163 | 22.1 | 594 | 1 237 | 322 | 10.3 | 4 595 | 25 | 25.7 |
| Garden City city, Chatham County | 1 403 | 752 | 826 | 19.5 | 219 | 651 | 249 | 11.2 | 1 818 | 25 | 22.1 |
| Garfield town, Emanuel County | 33 | 12 | 383 | 21.7 | - | 21 | 191 | 13.1 | 16 | - | 37.5 |
| Gay town, Meriwether County | 30 | 12 | 1 000 | 27.5 | 3 | 18 | 300 | 11.1 | 4 | - | 35.0 |
| Geneva town, Talbot County | 25 | 13 | 1 268 | 27.5 | 7 | 12 | 233 | 29.0 | 8 | - | 30.0 |
| Georgetown CDP, Chatham County | 2 040 | 1 818 | 1 035 | 20.6 | 411 | 222 | 288 | 10.5 | 1 659 | 11 | 23.2 |
| Georgetown city, Quitman County | 184 | 88 | 390 | 16.9 | 5 | 96 | 205 | 13.6 | 74 | - | 19.7 |
| Gibson city, Glascock County | 121 | 56 | 600 | 26.3 | 7 | 65 | 192 | 14.2 | 69 | - | 20.5 |
| Gillsville city | 56 | 35 | 783 | 14.1 | 9 | 21 | 232 | 10.0- | 13 | - | 15.5 |
| Banks County (part) | 8 | 3 | 1 125 | 12.5 | 3 | 5 | 308 | 12.5 | 6 | - | 12.5 |
| Hall County (part) | 48 | 32 | 733 | 14.5 | 6 | 16 | 229 | 10.0- | 7 | - | 16.5 |
| Girard town, Burke County | 34 | 12 | 667 | 28.8 | - | 22 | 164 | 13.3 | 8 | - | 33.3 |
| Glennville city, Tattnall County | 679 | 267 | 827 | 23.3 | 58 | 412 | 236 | 13.6 | 594 | - | 26.1 |
| Glenwood city, Wheeler County | 140 | 45 | 495 | 18.1 | 4 | 95 | 196 | 12.5 | 129 | - | 28.1 |
| Good Hope town, Walton County | 68 | 41 | 1 011 | 19.7 | 7 | 27 | 269 | 10.0- | 13 | - | 50.0+ |
| Gordon city, Wilkinson County | 531 | 253 | 742 | 20.1 | 27 | 278 | 246 | 10.2 | 152 | 4 | 26.3 |
| Graham city, Appling County | 62 | 25 | 539 | 17.5 | - | 37 | 210 | 12.1 | 12 | - | 30.0 |
| Grantville city, Coweta County | 313 | 203 | 745 | 20.8 | 21 | 110 | 219 | 15.4 | 116 | - | 29.3 |
| Gray city, Jones County | 445 | 239 | 817 | 21.5 | 31 | 206 | 272 | 10.5 | 132 | - | 18.8 |
| Grayson city, Gwinnett County | 187 | 139 | 977 | 20.7 | 28 | 48 | 183 | 10.3 | 67 | - | 25.4 |
| Greensboro city, Greene County | 549 | 289 | 689 | 20.7 | 19 | 260 | 248 | 13.1 | 520 | - | 27.0 |
| Greenville city, Meriwether County | 199 | 83 | 763 | 23.2 | 13 | 116 | 248 | 11.7 | 111 | - | 24.0 |
| Gresham Park CDP, DeKalb County | 1 755 | 1 496 | 792 | 21.9 | 307 | 259 | 235 | 10.0- | 1 066 | 24 | 30.3 |
| Griffin city, Spalding County | 3 634 | 2 157 | 944 | 22.6 | 451 | 1 477 | 285 | 10.9 | 4 877 | 41 | 26.2 |
| Grovetown city, Columbia County | 892 | 747 | 871 | 22.0 | 102 | 145 | 224 | 12.2 | 798 | - | 23.1 |

Table 32. **Mortgage and Rental Cost Characteristics: 2000—Con.**

[Data based on a sample (except Tables 65-68). For information on confidentiality protection, coverage, sampling error, and nonsampling error, see Appendix G. For location of definitions, see "How to Use This Census Report"]

| State County Place | Specified owner-occupied housing units | | | | | | | | Specified renter-occupied housing units paying cash rent | | |
|---|--|-----------------|---|---|--|---------------|---|---|--|-----------------------------|---|
| | Total | With a mortgage | | | | Not mortgaged | | | Total | With meals included in rent | Median gross rent as a percentage of household income in 1999 |
| | | Total | Median selected monthly owner costs (dollars) | Median selected monthly owner costs as a percentage of household income in 1999 | With a second mortgage or home equity loan or both | Total | Median selected monthly owner costs (dollars) | Median selected monthly owner costs as a percentage of household income in 1999 | | | |
| PLACE—Con. | | | | | | | | | | | |
| Gumbranch city, Liberty County | 24 | 14 | 771 | 17.0 | 2 | 10 | 200 | 10.0- | 33 | - | 21.3 |
| Gumlog CDP, Franklin County | 395 | 271 | 939 | 25.0 | 59 | 124 | 250 | 10.0- | 126 | - | 22.9 |
| Guyton city, Effingham County | 170 | 115 | 684 | 21.7 | 19 | 55 | 263 | 12.8 | 56 | - | 25.5 |
| Hagan city, Evans County | 121 | 66 | 714 | 21.6 | 15 | 55 | 248 | 13.5 | 127 | - | 22.8 |
| Hahira city, Lowndes County | 357 | 222 | 730 | 20.7 | 45 | 135 | 232 | 13.4 | 216 | - | 25.7 |
| Hamilton city, Harris County | 61 | 28 | 700 | 16.7 | 5 | 33 | 256 | 21.3 | 44 | - | 19.0 |
| Hampton city, Henry County | 898 | 743 | 951 | 21.2 | 86 | 155 | 212 | 10.8 | 256 | - | 19.4 |
| Hannahs Mill CDP, Upson County | 726 | 355 | 840 | 21.1 | 113 | 371 | 235 | 11.4 | 206 | - | 18.8 |
| Hapeville city, Fulton County | 1 067 | 702 | 787 | 23.0 | 213 | 365 | 235 | 11.1 | 1 223 | 23 | 22.1 |
| Haralson town | 29 | 24 | 750 | 20.0 | - | 5 | 225 | 10.8 | 11 | - | 31.3 |
| Coweta County (part) | 29 | 24 | 750 | 20.0 | - | 5 | 225 | 10.8 | 11 | - | 31.3 |
| Meriwether County (part) | - | - | - | - | - | - | - | - | - | - | - |
| Harlem city, Columbia County | 430 | 296 | 768 | 23.1 | 47 | 134 | 258 | 12.6 | 233 | - | 24.9 |
| Harrison town, Washington County | 81 | 45 | 550 | 28.8 | 6 | 36 | 160 | 12.9 | 47 | - | 39.8 |
| Hartwell city, Hart County | 930 | 419 | 593 | 20.1 | 56 | 511 | 223 | 11.5 | 596 | - | 23.1 |
| Hawkinsville city, Pulaski County | 849 | 427 | 743 | 19.7 | 68 | 422 | 262 | 13.8 | 423 | - | 25.3 |
| Hazlehurst city, Jeff Davis County | 828 | 455 | 617 | 20.3 | 59 | 373 | 245 | 15.7 | 495 | - | 22.4 |
| Helen city, White County | 65 | 36 | 867 | 24.0 | 2 | 29 | 378 | 10.0- | 101 | - | 26.6 |
| Helena city | 246 | 106 | 536 | 21.5 | 11 | 140 | 215 | 12.5 | 142 | - | 24.8 |
| Telfair County (part) | 246 | 106 | 536 | 21.5 | 11 | 140 | 215 | 12.5 | 142 | - | 24.8 |
| Wheeler County (part) | - | - | - | - | - | - | - | - | - | - | - |
| Hephzibah city, Richmond County | 689 | 502 | 781 | 21.5 | 101 | 187 | 257 | 10.9 | 238 | - | 23.3 |
| Hiawassee town, Towns County | 163 | 52 | 950 | 26.7 | 11 | 111 | 251 | 14.6 | 112 | - | 31.0 |
| Higston town, Montgomery County | 43 | 24 | 783 | 23.0 | - | 19 | 125 | 10.0- | 30 | - | 19.4 |
| Hilltop CDP, Pike County | 38 | 18 | 771 | 16.4 | - | 20 | 190 | 17.1 | 22 | - | 26.3 |
| Hiltonia city, Screven County | 34 | 20 | 667 | 38.8 | - | 14 | 225 | 16.3 | 24 | - | 18.3 |
| Hinesville city, Liberty County | 4 836 | 4 388 | 853 | 22.6 | 722 | 448 | 276 | 10.4 | 5 117 | 3 | 24.3 |
| Hiram city, Paulding County | 346 | 268 | 852 | 21.1 | 90 | 78 | 292 | 11.1 | 106 | - | 18.4 |
| Hoboken city, Brantley County | 83 | 36 | 800 | 17.7 | 4 | 47 | 217 | 11.1 | 25 | - | 26.3 |
| Hogansville city, Troup County | 685 | 417 | 696 | 21.2 | 51 | 268 | 254 | 13.7 | 311 | - | 30.3 |
| Holly Springs city, Cherokee County | 824 | 692 | 1 057 | 20.1 | 146 | 132 | 262 | 10.0- | 222 | - | 19.8 |
| Homeland city, Charlton County | 76 | 37 | 525 | 19.8 | - | 39 | 210 | 11.8 | 37 | - | 25.9 |
| Homer town, Banks County | 86 | 48 | 763 | 18.8 | 2 | 38 | 280 | 10.0- | 118 | 2 | 21.4 |
| Homerville city, Clinch County | 368 | 184 | 627 | 16.3 | 17 | 184 | 222 | 11.8 | 387 | 7 | 21.6 |
| Hoschton city, Jackson County | 240 | 179 | 1 289 | 19.8 | 49 | 61 | 313 | 10.0- | 105 | - | 28.1 |
| Hull city, Madison County | 18 | 9 | 650 | 23.1 | 5 | 9 | 225 | 10.0- | 29 | - | 23.2 |
| Ideal city, Macon County | 72 | 20 | 650 | 16.3 | 5 | 52 | 267 | 14.2 | 42 | - | 35.6 |
| Ila city, Madison County | 53 | 32 | 770 | 15.0 | 6 | 21 | 197 | 10.0- | 46 | - | 15.8 |
| Indian Springs CDP, Catoosa County | 515 | 418 | 865 | 20.1 | 83 | 97 | 219 | 10.0- | 129 | - | 19.1 |
| Iron City town, Seminole County | 73 | 45 | 508 | 19.1 | 5 | 28 | 143 | 10.0- | 28 | 3 | 26.3 |
| Irondale CDP, Clayton County | 1 794 | 1 718 | 965 | 22.6 | 325 | 76 | 183 | 10.0- | 202 | - | 24.0 |
| Inwinton city, Wilkinson County | 105 | 50 | 743 | 24.7 | 6 | 55 | 212 | 10.0- | 43 | - | 35.6 |
| Isle of Hope CDP, Chatham County | 919 | 621 | 1 229 | 21.3 | 154 | 298 | 422 | 10.0- | 71 | - | 17.5 |
| Ivey town, Wilkinson County | 142 | 80 | 791 | 19.7 | 20 | 62 | 279 | 10.0- | 58 | - | 14.3 |
| Jackson city, Butts County | 721 | 371 | 912 | 20.9 | 87 | 350 | 269 | 11.7 | 716 | - | 25.6 |
| Jacksonville town, Telfair County | 35 | 7 | 725 | 21.3 | 4 | 28 | 183 | 13.1 | - | - | - |
| Jakin city, Early County | 31 | 21 | 636 | 21.9 | 7 | 10 | 200 | 10.0 | 23 | - | 41.7 |
| Jasper city, Pickens County | 443 | 283 | 808 | 21.0 | 56 | 160 | 224 | 10.0- | 436 | - | 27.1 |
| Jefferson city, Jackson County | 785 | 532 | 1 071 | 21.9 | 135 | 253 | 240 | 10.0- | 446 | 2 | 22.3 |
| Jeffersonville city, Twiggs County | 205 | 100 | 657 | 21.3 | 12 | 105 | 224 | 10.0- | 138 | 3 | 28.3 |
| Jenkinsburg town, Butts County | 42 | 27 | 683 | 18.4 | - | 15 | 238 | 11.3 | 23 | - | 26.5 |
| Jersey town, Walton County | 37 | 14 | 943 | 25.0 | 2 | 23 | 338 | 21.8 | 17 | - | 43.8 |
| Jesup city, Wayne County | 1 613 | 830 | 757 | 18.6 | 172 | 783 | 243 | 10.0- | 1 067 | 19 | 22.6 |
| Jonesboro city, Clayton County | 685 | 405 | 675 | 17.4 | 49 | 280 | 191 | 10.0- | 696 | - | 25.5 |
| Junction City town, Talbot County | 27 | 8 | 580 | 14.0 | - | 19 | 238 | 10.0- | 7 | - | 18.8 |
| Kennesaw city, Cobb County | 5 937 | 5 510 | 1 173 | 21.2 | 1 050 | 427 | 275 | 10.0- | 1 503 | 18 | 24.0 |
| Keysville town | 8 | 2 | 1 125 | 10.0- | 2 | 6 | 150 | 20.0 | 20 | - | 26.3 |
| Burke County (part) | 6 | - | - | - | - | 6 | 150 | 20.0 | 17 | - | 28.1 |
| Jefferson County (part) | 2 | 2 | 1 125 | 10.0- | 2 | - | - | - | 3 | - | 22.5 |
| Kings Bay Base CDP, Camden County | - | - | - | - | - | - | - | - | 119 | - | 16.6 |
| Kingsland city, Camden County | 1 697 | 1 532 | 815 | 22.2 | 199 | 165 | 238 | 12.5 | 1 337 | - | 19.9 |
| Kingston city, Bartow County | 132 | 58 | 778 | 25.0 | 19 | 74 | 250 | 14.8 | 42 | - | 26.7 |
| Kite town, Johnson County | 59 | 20 | 600 | 28.8 | 4 | 39 | 210 | 12.1 | 20 | - | 20.0 |
| La Fayette city, Walker County | 1 475 | 787 | 686 | 24.0 | 159 | 688 | 223 | 12.3 | 1 016 | - | 26.1 |
| LaGrange city, Troup County | 4 412 | 2 825 | 878 | 19.5 | 654 | 1 587 | 293 | 12.1 | 5 040 | 47 | 25.3 |
| Lake City city, Clayton County | 595 | 366 | 788 | 18.8 | 31 | 229 | 227 | 10.0- | 350 | - | 25.7 |
| Lakeland city, Lanier County | 429 | 267 | 709 | 21.4 | 36 | 162 | 201 | 11.9 | 372 | - | 29.5 |
| Lake Park city, Lowndes County | 131 | 91 | 829 | 17.8 | 2 | 40 | 217 | 13.3 | 65 | 17 | 23.9 |
| Lakeview CDP | 1 347 | 757 | 694 | 18.5 | 142 | 590 | 202 | 10.0- | 421 | - | 19.9 |
| Catoosa County (part) | 1 109 | 597 | 687 | 18.4 | 100 | 512 | 204 | 10.0- | 308 | - | 22.6 |
| Walker County (part) | 238 | 160 | 722 | 18.9 | 42 | 78 | 179 | 10.0- | 113 | - | 16.2 |
| Lakeview Estates CDP, Rockdale County | 24 | 12 | 450 | 22.5 | - | 12 | 275 | 10.0- | 339 | 12 | 21.0 |
| Lavonia city, Franklin County | 409 | 183 | 642 | 21.9 | 23 | 226 | 189 | 10.0- | 268 | 4 | 25.1 |
| Lawrenceville city, Gwinnett County | 3 824 | 3 139 | 1 031 | 19.8 | 687 | 685 | 286 | 10.0- | 3 043 | 51 | 27.6 |
| Leary city, Calhoun County | 126 | 54 | 600 | 25.0 | 11 | 72 | 206 | 10.4 | 40 | - | 18.6 |
| Leesburg city, Lee County | 369 | 282 | 764 | 22.1 | 53 | 87 | 298 | 15.7 | 273 | - | 28.0 |
| Lenox town, Cook County | 148 | 70 | 569 | 25.0 | - | 78 | 222 | 18.9 | 78 | - | 26.9 |
| Leslie city, Sumter County | 88 | 39 | 621 | 16.8 | 5 | 49 | 235 | 12.5 | 31 | - | 37.5 |

Table 32. Mortgage and Rental Cost Characteristics: 2000—Con.

[Data based on a sample (except Tables 65-68). For information on confidentiality protection, coverage, sampling error, and nonsampling error, see Appendix G. For location of definitions, see "How to Use This Census Report"]

| State County Place | Specified owner-occupied housing units | | | | | | | | Specified renter-occupied housing units paying cash rent | | |
|--|--|-----------------|---|---|--|---------------|---|---|--|-----------------------------|---|
| | Total | With a mortgage | | | | Not mortgaged | | | Total | With meals included in rent | Median gross rent as a percentage of household income in 1999 |
| | | Total | Median selected monthly owner costs (dollars) | Median selected monthly owner costs as a percentage of household income in 1999 | With a second mortgage or home equity loan or both | Total | Median selected monthly owner costs (dollars) | Median selected monthly owner costs as a percentage of household income in 1999 | | | |
| PLACE—Con. | | | | | | | | | | | |
| Lexington city, Oglethorpe County | 73 | 43 | 950 | 18.8 | 10 | 30 | 288 | 10.0- | 24 | - | 21.1 |
| Lilburn city, Gwinnett County | 2 572 | 2 226 | 1 169 | 21.9 | 490 | 346 | 314 | 10.0- | 1 154 | 4 | 24.3 |
| Lilly city, Dooly County | 31 | 17 | 561 | 14.7 | 5 | 14 | 206 | 26.3 | 17 | 3 | 21.3 |
| Lincoln Park CDP, Upson County | 177 | 83 | 485 | 25.7 | 22 | 94 | 166 | 12.0 | 184 | - | 17.9 |
| Lincolnton city, Lincoln County | 303 | 174 | 818 | 19.9 | 22 | 129 | 286 | 14.9 | 213 | - | 21.3 |
| Lindale CDP, Floyd County | 1 034 | 565 | 724 | 23.9 | 133 | 469 | 214 | 13.6 | 448 | - | 19.4 |
| Lithia Springs city, Douglas County | 577 | 361 | 791 | 21.4 | 92 | 216 | 200 | 11.1 | 199 | - | 31.6 |
| Lithonia city, DeKalb County | 235 | 148 | 793 | 21.6 | 20 | 87 | 248 | 15.6 | 534 | - | 27.8 |
| Locust Grove city, Henry County | 384 | 293 | 865 | 21.9 | 28 | 91 | 246 | 10.0- | 141 | - | 21.1 |
| Loganville city | 1 294 | 1 094 | 1 056 | 22.1 | 193 | 200 | 290 | 10.9 | 462 | 3 | 29.0 |
| Gwinnett County (part) | 428 | 376 | 1 085 | 23.3 | 60 | 52 | 273 | 10.4 | 9 | - | 14.5 |
| Watson County (part) | 866 | 718 | 1 027 | 21.4 | 133 | 148 | 297 | 11.0 | 453 | 3 | 29.2 |
| Lone Oak town, Meriwether County | 27 | 20 | 788 | 25.0 | 3 | 7 | 225 | 10.0- | 8 | - | 19.0 |
| Lookout Mountain city, Walker County | 497 | 301 | 1 363 | 22.8 | 93 | 196 | 412 | 10.5 | 86 | - | 24.2 |
| Louisville city, Jefferson County | 481 | 243 | 677 | 20.3 | 27 | 238 | 199 | 12.9 | 300 | - | 26.3 |
| Lovejoy city, Clayton County | 35 | 20 | 980 | 14.3 | - | 15 | 292 | 10.0- | 48 | - | 18.1 |
| Ludowici city, Long County | 168 | 82 | 695 | 22.5 | 7 | 86 | 233 | 13.4 | 174 | - | 21.8 |
| Lula city | 321 | 233 | 733 | 20.2 | 44 | 88 | 191 | 12.5 | 107 | - | 30.0 |
| Banks County (part) | 13 | 6 | 1 063 | 22.5 | - | 7 | 175 | 23.8 | 2 | - | 12.5 |
| Hall County (part) | 308 | 227 | 730 | 20.1 | 44 | 81 | 193 | 11.6 | 105 | - | 30.6 |
| Lumber City city, Telfair County | 183 | 89 | 621 | 25.6 | 11 | 94 | 175 | 10.2 | 126 | - | 19.3 |
| Lumpkin city, Stewart County | 218 | 114 | 638 | 21.9 | 13 | 104 | 258 | 10.6 | 149 | 2 | 21.1 |
| Luthersville city, Meriwether County | 125 | 74 | 767 | 18.8 | 19 | 51 | 256 | 10.0- | 112 | - | 26.9 |
| Lyerly town, Chattooga County | 97 | 42 | 757 | 35.0 | 11 | 55 | 206 | 10.0- | 57 | - | 17.8 |
| Lyons city, Toombs County | 755 | 369 | 622 | 19.4 | 43 | 386 | 216 | 11.5 | 638 | 13 | 28.8 |
| Mableton CDP, Cobb County | 7 537 | 5 621 | 996 | 20.1 | 1 258 | 1 916 | 227 | 10.0- | 2 280 | 12 | 23.4 |
| McClaysville city, Fannin County | 288 | 122 | 609 | 20.4 | 20 | 166 | 194 | 11.7 | 194 | - | 30.4 |
| McDonough city, Henry County | 1 685 | 1 318 | 995 | 23.6 | 195 | 367 | 301 | 12.0 | 1 190 | - | 24.0 |
| McIntyre town, Wilkinson County | 134 | 49 | 625 | 19.8 | 8 | 85 | 204 | 10.0- | 56 | - | 35.6 |
| Macon city | 18 132 | 11 838 | 752 | 20.8 | 2 386 | 6 294 | 254 | 10.1 | 18 393 | 251 | 26.6 |
| Bibb County (part) | 18 001 | 11 731 | 751 | 20.8 | 2 370 | 6 270 | 254 | 10.1 | 18 368 | 251 | 26.6 |
| Jones County (part) | 131 | 107 | 780 | 20.2 | 16 | 24 | 317 | 11.0 | 25 | - | 17.9 |
| McRae city, Telfair County | 618 | 305 | 671 | 18.5 | 56 | 313 | 239 | 11.7 | 273 | - | 25.9 |
| Madison city, Morgan County | 818 | 553 | 821 | 25.1 | 78 | 265 | 317 | 11.3 | 374 | - | 25.1 |
| Manassas city, Tattnall County | 17 | 6 | 600 | 25.0 | - | 11 | 288 | 50.0+ | 4 | - | 20.0 |
| Manchester city | 857 | 387 | 740 | 18.7 | 55 | 470 | 245 | 11.8 | 571 | 6 | 29.2 |
| Meriwether County (part) | 833 | 379 | 730 | 18.9 | 55 | 454 | 245 | 11.8 | 559 | 6 | 29.7 |
| Talbot County (part) | 24 | 8 | 1 375 | 12.5 | - | 16 | 300 | 12.5 | 12 | - | 10.0- |
| Mansfield city, Newton County | 97 | 62 | 780 | 18.1 | 15 | 35 | 231 | 13.1 | 21 | - | 29.5 |
| Marietta city, Cobb County | 8 184 | 6 488 | 1 168 | 21.6 | 1 365 | 1 696 | 307 | 10.0- | 14 818 | 385 | 26.9 |
| Marshallville city, Macon County | 282 | 110 | 692 | 25.8 | 26 | 172 | 251 | 11.7 | 142 | - | 25.5 |
| Martin town | 65 | 51 | 815 | 24.2 | 11 | 14 | 238 | 10.0 | 28 | - | 12.1 |
| Franklin County (part) | - | - | - | - | - | - | - | - | - | - | - |
| Stephens County (part) | 65 | 51 | 815 | 24.2 | 11 | 14 | 238 | 10.0 | 28 | - | 12.1 |
| Martinez CDP, Columbia County | 7 609 | 6 404 | 1 036 | 19.5 | 1 386 | 1 205 | 296 | 10.0- | 1 880 | - | 24.0 |
| Maxeys town, Oglethorpe County | 52 | 28 | 767 | 21.3 | 6 | 24 | 277 | 10.0- | 2 | - | 17.5 |
| Maysville town | 311 | 198 | 876 | 20.9 | 41 | 113 | 212 | 10.0- | 65 | - | 22.2 |
| Banks County (part) | 193 | 131 | 908 | 21.0 | 31 | 62 | 229 | 10.0- | 23 | - | 25.4 |
| Jackson County (part) | 118 | 67 | 825 | 20.7 | 10 | 51 | 190 | 10.0- | 42 | - | 21.9 |
| Meansville city, Pike County | 48 | 25 | 770 | 26.3 | 2 | 23 | 239 | 13.1 | 5 | - | 14.2 |
| Meigs city | 144 | 76 | 550 | 26.5 | 8 | 68 | 230 | 13.4 | 121 | - | 27.2 |
| Mitchell County (part) | 6 | 4 | 1 125 | 22.5 | - | 2 | 375 | 27.5 | 4 | - | 12.5 |
| Thomas County (part) | 138 | 72 | 539 | 26.8 | 8 | 66 | 227 | 13.0 | 117 | - | 27.8 |
| Menlo city, Chattooga County | 113 | 52 | 575 | 20.7 | 7 | 61 | 201 | 13.1 | 75 | - | 21.5 |
| Metter city, Candler County | 645 | 432 | 709 | 19.7 | 41 | 213 | 253 | 16.6 | 430 | - | 29.0 |
| Midville city, Burke County | 75 | 12 | 514 | 24.3 | - | 63 | 149 | 10.0- | 47 | - | 22.0 |
| Midway city, Liberty County | 124 | 97 | 905 | 21.7 | 22 | 27 | 185 | 18.8 | 82 | - | 24.2 |
| Midway-Hardwick CDP, Baldwin County | 562 | 328 | 678 | 19.8 | 88 | 234 | 200 | 11.4 | 667 | 7 | 23.1 |
| Milan town | 184 | 77 | 656 | 19.5 | 4 | 107 | 198 | 12.5 | 62 | 4 | 20.0 |
| Dodge County (part) | 111 | 58 | 669 | 19.3 | 2 | 53 | 205 | 10.0- | 28 | 4 | 25.0 |
| Telfair County (part) | 73 | 19 | 613 | 20.4 | 2 | 54 | 191 | 17.0 | 34 | - | 18.8 |
| Milledgeville city, Baldwin County | 2 145 | 1 115 | 877 | 18.8 | 219 | 1 030 | 244 | 10.0- | 2 341 | 7 | 24.9 |
| Millen city, Jenkins County | 639 | 291 | 559 | 23.0 | 32 | 348 | 233 | 14.4 | 491 | - | 24.6 |
| Milner city, Lamar County | 94 | 70 | 729 | 19.0 | 6 | 24 | 145 | 10.0- | 47 | 3 | 16.3 |
| Mitchell town, Glascock County | 39 | 20 | 733 | 15.0 | 3 | 19 | 211 | 12.0 | 11 | - | 10.0- |
| Molena city, Pike County | 72 | 41 | 850 | 17.7 | 4 | 31 | 269 | 10.0- | 37 | - | 23.1 |
| Monroe city, Walton County | 1 730 | 1 035 | 867 | 21.1 | 153 | 695 | 270 | 11.7 | 2 332 | 42 | 25.4 |
| Montezuma city, Macon County | 820 | 476 | 607 | 21.8 | 82 | 344 | 255 | 13.3 | 505 | 9 | 23.1 |
| Montgomery CDP, Chatham County | 1 093 | 722 | 1 168 | 19.1 | 251 | 371 | 371 | 12.5 | 226 | - | 24.9 |
| Monticello city, Jasper County | 511 | 272 | 761 | 21.5 | 47 | 239 | 287 | 10.7 | 295 | - | 19.9 |
| Montrose town, Laurens County | 30 | 13 | 925 | 19.2 | - | 17 | 206 | 10.0- | 2 | - | 27.5 |
| Moody AFB CDP, Lowndes County | - | - | - | - | - | - | - | - | 63 | - | 13.2 |

Table 32. Mortgage and Rental Cost Characteristics: 2000—Con.

[Data based on a sample (see Tables 65-68). For information on confidentiality protection, coverage, sampling error, and nonsampling error, see Appendix G. For location of definitions, see "How to Use This Census Report"]

| State County Place | Specified owner-occupied housing units | | | | | | | | Specified renter-occupied housing units paying cash rent | | |
|---|--|-----------------|---|---|--|---------------|---|---|--|-----------------------------|---|
| | Total | With a mortgage | | | | Not mortgaged | | | Total | With meals included in rent | Median gross rent as a percentage of household income in 1999 |
| | | Total | Median selected monthly owner costs (dollars) | Median selected monthly owner costs as a percentage of household income in 1999 | With a second mortgage or home equity loan or both | Total | Median selected monthly owner costs (dollars) | Median selected monthly owner costs as a percentage of household income in 1999 | | | |
| PLACE—Con. | | | | | | | | | | | |
| Moreland town, Coweta County | 111 | 58 | 767 | 16.7 | 5 | 53 | 248 | 10.0- | 25 | - | 30.5 |
| Morgan city, Calhoun County | 52 | 27 | 475 | 22.8 | - | 25 | 186 | 10.0- | 18 | - | 22.5 |
| Morganton town, Fannin County | 77 | 44 | 763 | 21.0 | - | 33 | 177 | 10.4 | 27 | - | 26.3 |
| Morrow city, Clayton County | 863 | 565 | 851 | 21.6 | 100 | 298 | 230 | 10.0- | 689 | - | 24.0 |
| Morven city, Brooks County | 87 | 37 | 481 | 21.1 | 7 | 50 | 190 | 16.7 | 38 | 5 | 20.0 |
| Moultrie city, Colquitt County | 2 500 | 1 442 | 677 | 22.6 | 338 | 1 058 | 244 | 12.6 | 2 903 | 71 | 27.3 |
| Mountain City town, Rabun County | 190 | 93 | 679 | 24.0 | 12 | 97 | 191 | 12.9 | 60 | - | 18.8 |
| Mountain Park city | 175 | 150 | 1 125 | 24.1 | 40 | 25 | 279 | 10.9 | 45 | - | 28.1 |
| Cherokee County (part) | 3 | 3 | 550 | 32.5 | - | - | - | - | - | - | - |
| Fulton County (part) | 172 | 147 | 1 139 | 23.7 | 40 | 25 | 279 | 10.9 | 45 | - | 28.1 |
| Mountain Park CDP, Gwinnett County | 3 436 | 2 649 | 1 125 | 20.0 | 644 | 787 | 293 | 10.0- | 510 | - | 27.7 |
| Mount Airy town, Habersham County | 131 | 82 | 830 | 22.1 | 10 | 49 | 228 | 10.0- | 41 | - | 18.6 |
| Mount Vernon city, Montgomery County | 252 | 153 | 665 | 21.7 | 15 | 99 | 203 | 10.0- | 238 | - | 23.1 |
| Mount Zion city, Carroll County | 218 | 170 | 827 | 20.2 | 33 | 48 | 215 | 10.0- | 84 | - | 21.1 |
| Nahunta city, Brantley County | 145 | 50 | 622 | 18.6 | 4 | 95 | 222 | 10.8 | 89 | - | 25.8 |
| Nashville city, Berrien County | 894 | 533 | 682 | 17.8 | 72 | 361 | 208 | 11.0 | 654 | 13 | 26.5 |
| Nelson city | 178 | 110 | 1 050 | 20.4 | 30 | 68 | 223 | 10.0- | 18 | - | 18.3 |
| Cherokee County (part) | 106 | 90 | 1 133 | 20.0 | 28 | 16 | 250 | 10.0- | 2 | - | 27.5 |
| Pickens County (part) | 72 | 20 | 650 | 31.7 | 2 | 52 | 214 | 10.0- | 16 | - | 17.8 |
| Newborn town, Newton County | 118 | 79 | 798 | 22.0 | 11 | 39 | 238 | 10.0- | 38 | - | 21.4 |
| Newington town, Screven County | 57 | 32 | 633 | 22.5 | 4 | 25 | 219 | 10.0- | 21 | - | 33.8 |
| Newnan city, Coweta County | 2 649 | 1 885 | 1 063 | 21.5 | 418 | 764 | 276 | 11.1 | 3 054 | 38 | 27.2 |
| Newton city, Baker County | 108 | 53 | 573 | 21.3 | 6 | 55 | 248 | 11.1 | 92 | - | 16.2 |
| Nicholls city, Coffee County | 113 | 43 | 556 | 20.4 | - | 70 | 189 | 10.0 | 99 | 2 | 22.1 |
| Nicholson city, Jackson County | 104 | 61 | 942 | 19.9 | 10 | 43 | 247 | 10.0- | 84 | - | 18.8 |
| Norcross city, Gwinnett County | 1 147 | 952 | 1 136 | 24.7 | 159 | 195 | 283 | 13.5 | 1 331 | 19 | 27.4 |
| Norman Park city, Colquitt County | 148 | 93 | 632 | 20.3 | 4 | 55 | 229 | 11.3 | 76 | - | 17.6 |
| North Atlanta CDP, DeKalb County | 5 300 | 4 081 | 1 537 | 19.5 | 1 122 | 1 219 | 324 | 10.0- | 9 896 | 31 | 23.4 |
| North Decatur CDP, DeKalb County | 3 856 | 2 640 | 1 211 | 19.3 | 662 | 1 216 | 295 | 10.0- | 3 457 | 273 | 28.1 |
| North Druid Hills CDP, DeKalb County | 3 177 | 2 187 | 1 375 | 20.6 | 575 | 990 | 372 | 10.0- | 5 940 | 322 | 26.1 |
| North High Shoals town, Oconee County | 99 | 80 | 1 352 | 22.4 | 18 | 19 | 256 | 16.3 | 13 | - | 27.5 |
| Norwood city, Warren County | 48 | 12 | 600 | 42.5 | 4 | 36 | 200 | 12.8 | 23 | - | 18.5 |
| Nunez town, Emanuel County | 28 | 7 | 775 | 14.4 | 3 | 21 | 205 | 11.3 | 10 | - | 12.5 |
| Oak Park town, Emanuel County | 73 | 31 | 655 | 14.4 | 2 | 42 | 225 | 16.8 | 31 | - | 30.5 |
| Oakwood city, Hall County | 240 | 193 | 902 | 19.9 | 61 | 47 | 266 | 10.0- | 746 | - | 25.2 |
| Ochlocknee town, Thomas County | 80 | 30 | 625 | 21.7 | - | 50 | 212 | 12.8 | 66 | - | 22.2 |
| Ocilla city, Irwin County | 483 | 265 | 663 | 27.1 | 39 | 218 | 264 | 11.8 | 381 | 9 | 26.1 |
| Oconee city, Washington County | 60 | 30 | 533 | 24.2 | - | 30 | 172 | 10.0- | 3 | - | 12.5 |
| Odum town, Wayne County | 79 | 46 | 647 | 16.9 | 3 | 33 | 254 | 10.0- | 8 | - | 10.0- |
| Offerman city, Pierce County | 91 | 25 | 806 | 26.9 | - | 66 | 193 | 12.0 | 12 | - | 12.5 |
| Oglethorpe city, Macon County | 214 | 78 | 500 | 19.6 | 10 | 136 | 237 | 11.1 | 150 | - | 24.3 |
| Oliver city, Screven County | 41 | 23 | 608 | 20.6 | 5 | 18 | 183 | 17.5 | 10 | - | 40.0 |
| Omega city | 134 | 69 | 582 | 20.7 | 16 | 65 | 197 | 13.6 | 128 | - | 22.3 |
| Colquitt County (part) | - | - | - | - | - | - | - | - | - | - | - |
| Tift County (part) | 134 | 69 | 582 | 20.7 | 16 | 65 | 197 | 13.6 | 128 | - | 22.3 |
| Orchard Hill town, Spalding County | 33 | 24 | 683 | 17.2 | - | 9 | 308 | 13.3 | 18 | - | 27.5 |
| Oxford city, Newton County | 322 | 226 | 834 | 23.1 | 47 | 96 | 290 | 12.6 | 158 | - | 25.9 |
| Palmetto city | 587 | 370 | 868 | 21.3 | 77 | 217 | 228 | 11.6 | 482 | - | 24.2 |
| Coweta County (part) | 62 | 48 | 919 | 23.8 | - | 14 | 375 | 25.0 | 22 | - | 17.5 |
| Fulton County (part) | 525 | 322 | 857 | 20.7 | 77 | 203 | 217 | 11.6 | 460 | - | 24.5 |
| Panthersville CDP, DeKalb County | 1 834 | 1 600 | 944 | 20.5 | 462 | 234 | 291 | 10.0- | 2 069 | 10 | 27.5 |
| Parrott town, Terrell County | 45 | 11 | 838 | 39.2 | 3 | 34 | 206 | 10.0- | 9 | - | 39.2 |
| Patterson city, Pierce County | 182 | 82 | 780 | 23.8 | 11 | 100 | 240 | 12.4 | 39 | - | 22.5 |
| Pavo city | 170 | 74 | 623 | 18.5 | 14 | 96 | 255 | 15.5 | 44 | - | 19.0 |
| Brooks County (part) | 61 | 32 | 625 | 22.5 | 6 | 29 | 235 | 16.3 | 25 | - | 14.5 |
| Thomas County (part) | 109 | 42 | 620 | 17.1 | 8 | 67 | 261 | 15.3 | 19 | - | 19.5 |
| Payne city, Bibb County | 47 | 7 | 542 | 14.2 | 1 | 40 | 208 | 18.8 | 39 | - | 20.4 |
| Peachtree City city, Fayette County | 8 485 | 7 540 | 1 495 | 20.9 | 2 027 | 945 | 365 | 10.0- | 2 028 | 32 | 24.9 |
| Pearson city, Atkinson County | 193 | 79 | 655 | 21.6 | 4 | 114 | 255 | 13.3 | 238 | - | 24.5 |
| Pelham city, Mitchell County | 821 | 430 | 609 | 24.8 | 111 | 391 | 240 | 13.8 | 516 | - | 26.0 |
| Pembroke city, Bryan County | 387 | 193 | 760 | 21.6 | 23 | 194 | 278 | 10.2 | 244 | - | 31.0 |
| Pendergrass city, Jackson County | 40 | 25 | 783 | 22.5 | 2 | 15 | 238 | 13.8 | 102 | 3 | 21.7 |
| Perry city | 1 849 | 1 170 | 843 | 18.6 | 252 | 679 | 285 | 11.6 | 1 369 | 4 | 25.0 |
| Houston County (part) | 1 849 | 1 170 | 843 | 18.6 | 252 | 679 | 285 | 11.6 | 1 369 | 4 | 25.0 |
| Peach County (part) | - | - | - | - | - | - | - | - | - | - | - |
| Phillipsburg CDP, Tift County | 156 | 98 | 514 | 22.9 | 15 | 58 | 218 | 11.6 | 100 | - | 38.9 |
| Pinehurst city, Dooly County | 85 | 48 | 567 | 20.7 | 15 | 37 | 223 | 11.3 | 33 | - | 17.5 |
| Pine Lake city, DeKalb County | 157 | 116 | 764 | 19.7 | 22 | 41 | 255 | 10.0- | 95 | - | 28.3 |
| Pine Mountain town | 213 | 117 | 870 | 21.6 | 32 | 96 | 238 | 10.0- | 219 | - | 26.4 |
| Harris County (part) | 199 | 105 | 875 | 22.3 | 32 | 94 | 239 | 10.0- | 219 | - | 26.4 |
| Meriwether County (part) | 14 | 12 | 867 | 17.5 | - | 2 | 225 | 10.0- | - | - | - |

Table 32. Mortgage and Rental Cost Characteristics: 2000—Con.

[Data based on a sample (except Tables 65-68). For information on confidentiality protection, coverage, sampling error, and nonsampling error, see Appendix G. For location of definitions, see "How to Use This Census Report"]

| State County Place | Specified owner-occupied housing units | | | | | | | | Specified renter-occupied housing units paying cash rent | | |
|--|--|-----------------|---|---|--|---------------|---|---|--|-----------------------------|---|
| | Total | With a mortgage | | | | Not mortgaged | | | Total | With meals included in rent | Median gross rent as a percentage of household income in 1999 |
| | | Total | Median selected monthly owner costs (dollars) | Median selected monthly owner costs as a percentage of household income in 1999 | With a second mortgage or home equity loan or both | Total | Median selected monthly owner costs (dollars) | Median selected monthly owner costs as a percentage of household income in 1999 | | | |
| PLACE—Con. | | | | | | | | | | | |
| Pineview town, Wilcox County | 93 | 42 | 430 | 21.7 | 2 | 51 | 184 | 10.3 | 28 | - | 38.8 |
| Pitts city, Wilcox County | 66 | 25 | 585 | 21.3 | 2 | 41 | 177 | 10.0- | 16 | - | 15.0 |
| Plains city, Sumter County | 105 | 32 | 667 | 19.2 | 4 | 73 | 253 | 11.7 | 59 | - | 28.9 |
| Plainville city, Gordon County | 54 | 34 | 650 | 22.5 | 2 | 20 | 173 | 12.5 | 33 | - | 23.0 |
| Pooler city, Chatham County | 1 702 | 1 386 | 900 | 20.6 | 371 | 316 | 284 | 10.4 | 335 | - | 19.9 |
| Portal town, Bulloch County | 140 | 67 | 654 | 20.5 | 8 | 73 | 215 | 10.1 | 34 | - | 21.3 |
| Porterdale town, Newton County | 255 | 143 | 574 | 20.6 | 13 | 112 | 246 | 16.7 | 192 | 3 | 25.4 |
| Port Wentworth city, Chatham County | 788 | 409 | 749 | 19.5 | 97 | 379 | 244 | 10.0- | 267 | - | 13.5 |
| Poulan city, Worth County | 190 | 84 | 650 | 21.6 | 25 | 106 | 226 | 10.4 | 57 | - | 21.7 |
| Powder Springs city, Cobb County | 3 339 | 2 988 | 1 071 | 21.2 | 681 | 351 | 230 | 10.0- | 480 | 9 | 24.7 |
| Preston town, Webster County | 88 | 40 | 556 | 15.0 | 2 | 48 | 236 | 10.0- | 43 | - | 20.8 |
| Pulaski town, Candler County | 28 | 10 | 517 | 18.8 | - | 18 | 167 | 11.9 | 22 | - | 17.9 |
| Putney CDP, Dougherty County | 722 | 526 | 719 | 18.0 | 115 | 196 | 235 | 10.0- | 126 | - | 27.5 |
| Quitman city, Brooks County | 856 | 506 | 549 | 24.8 | 112 | 350 | 260 | 13.0 | 665 | 24 | 25.1 |
| Ranger town, Gordon County | 10 | 3 | 450 | 10.0- | - | 7 | 213 | 12.5 | 5 | - | 11.3 |
| Raoul CDP, Habersham County | 90 | 50 | 1 083 | 16.4 | 23 | 40 | 175 | 11.0 | 50 | - | 25.7 |
| Ray City city, Berrien County | 101 | 43 | 721 | 23.8 | 8 | 58 | 226 | 16.7 | 113 | 2 | 26.0 |
| Rayle town, Wilkes County | 29 | 16 | 667 | 28.3 | - | 13 | 275 | 10.0- | 6 | - | 22.5 |
| Rebecca city, Turner County | 48 | 20 | 640 | 11.4 | - | 28 | 221 | 13.5 | 1 | - | 17.5 |
| Redan CDP, DeKalb County | 8 440 | 8 142 | 1 005 | 22.4 | 1 600 | 298 | 329 | 10.0- | 2 853 | 5 | 25.9 |
| Reed Creek CDP, Hart County | 526 | 251 | 1 282 | 22.5 | 55 | 275 | 285 | 10.0- | 60 | - | 17.8 |
| Register town, Bulloch County | 37 | 14 | 820 | 26.7 | 3 | 23 | 223 | 15.6 | 19 | - | 23.8 |
| Reidsville city, Tattnall County | 385 | 197 | 796 | 20.6 | 40 | 188 | 269 | 11.9 | 296 | - | 26.8 |
| Remerton city, Lowndes County | 70 | 60 | 673 | 23.6 | 1 | 10 | 213 | 12.5 | 353 | 2 | 33.0 |
| Rentz town, Laurens County | 86 | 34 | 680 | 19.5 | 4 | 52 | 262 | 12.5 | 24 | - | 18.3 |
| Resaca city, Gordon County | 114 | 69 | 639 | 18.4 | 6 | 45 | 198 | 10.0- | 112 | 1 | 22.5 |
| Rest Haven town | 11 | 4 | 950 | 25.0 | 2 | 7 | 263 | 10.0- | 13 | - | 15.8 |
| Gwinnett County (part) | 9 | 4 | 950 | 25.0 | 2 | 5 | 242 | 10.0- | 11 | - | 10.0- |
| Hall County (part) | 2 | - | - | - | - | 2 | 325 | 10.0- | 2 | - | 50.0+ |
| Reynolds town, Taylor County | 254 | 116 | 661 | 21.4 | 12 | 138 | 230 | 11.6 | 101 | - | 28.6 |
| Rhine town, Dodge County | 94 | 31 | 663 | 17.8 | 3 | 63 | 225 | 14.2 | 31 | - | 20.5 |
| Riceboro city, Liberty County | 106 | 49 | 695 | 25.0 | 7 | 57 | 225 | 10.6 | 18 | - | 24.4 |
| Richland city, Stewart County | 280 | 92 | 513 | 14.3 | 2 | 188 | 226 | 10.9 | 189 | 5 | 23.0 |
| Richmond Hill city, Bryan County | 1 382 | 1 189 | 949 | 20.2 | 200 | 193 | 276 | 13.8 | 952 | 61 | 24.9 |
| Riddleville town, Washington County | 15 | 6 | 650 | 17.5 | - | 9 | 331 | 10.0- | 16 | - | 13.8 |
| Rincon city, Effingham County | 818 | 634 | 887 | 19.5 | 94 | 184 | 291 | 10.0- | 560 | - | 23.2 |
| Ringgold city, Catosa County | 466 | 210 | 700 | 18.6 | 35 | 256 | 236 | 10.0- | 428 | 8 | 29.1 |
| Riverdale city, Clayton County | 1 995 | 1 701 | 884 | 21.9 | 256 | 294 | 203 | 10.4 | 2 195 | 15 | 24.6 |
| Riverside town, Colquitt County | 4 | - | - | - | - | 4 | 100 | 10.0- | 5 | - | 10.0- |
| Roberta city, Crawford County | 158 | 57 | 917 | 21.9 | 26 | 101 | 283 | 10.4 | 118 | - | 26.6 |
| Robins AFB CDP, Houston County | - | - | - | - | - | - | - | - | 157 | - | 17.5 |
| Rochelle city, Wilcox County | 237 | 110 | 674 | 19.3 | 10 | 127 | 240 | 12.3 | 164 | 1 | 25.7 |
| Rockmart city, Polk County | 854 | 536 | 784 | 21.6 | 63 | 318 | 225 | 10.0- | 575 | 8 | 23.3 |
| Rocky Ford town, Screven County | 58 | 22 | 655 | 23.0 | 5 | 36 | 175 | 11.3 | 9 | - | 27.5 |
| Rome city, Floyd County | 6 657 | 4 118 | 841 | 19.3 | 913 | 2 539 | 274 | 10.1 | 5 901 | 163 | 24.1 |
| Roopville town, Carroll County | 41 | 22 | 675 | 21.7 | 3 | 19 | 196 | 10.0- | 17 | - | 28.1 |
| Rossville city, Walker County | 791 | 324 | 616 | 24.4 | 46 | 467 | 205 | 11.5 | 617 | - | 27.0 |
| Roswell city, Fulton County | 18 918 | 16 477 | 1 614 | 20.4 | 4 228 | 2 441 | 443 | 10.0- | 9 757 | 291 | 24.6 |
| Royston city | 467 | 224 | 707 | 21.1 | 23 | 243 | 215 | 12.0 | 400 | - | 25.0 |
| Franklin County (part) | 341 | 152 | 705 | 21.3 | 15 | 189 | 210 | 11.8 | 291 | - | 25.8 |
| Hart County (part) | 126 | 72 | 720 | 20.6 | 8 | 54 | 235 | 12.2 | 109 | - | 22.7 |
| Madison County (part) | - | - | - | - | - | - | - | - | - | - | - |
| Rutledge city, Morgan County | 155 | 102 | 938 | 23.5 | 19 | 53 | 277 | 10.0- | 71 | - | 26.8 |
| St. Marys city, Camden County | 2 479 | 2 084 | 903 | 20.5 | 425 | 395 | 263 | 10.0- | 2 084 | - | 22.1 |
| St. Simons CDP, Glynn County | 3 954 | 2 547 | 1 388 | 23.9 | 665 | 1 407 | 392 | 10.0- | 1 553 | 71 | 25.1 |
| Sale City town, Mitchell County | 66 | 38 | 627 | 17.1 | 3 | 18 | 180 | 10.0- | 31 | - | 22.9 |
| Salem CDP, Upson County | 59 | 52 | 908 | 30.0 | 19 | 17 | 458 | 12.9 | 19 | - | 12.1 |
| Sandersville city, Washington County | 1 236 | 730 | 854 | 21.8 | 165 | 506 | 231 | 11.3 | 825 | 20 | 25.0 |
| Sandy Springs CDP, Fulton County | 15 084 | 11 600 | 2 099 | 20.0 | 3 330 | 3 484 | 598 | 10.0- | 21 036 | 820 | 23.7 |
| Santa Claus city, Toombs County | 37 | 23 | 750 | 22.9 | 4 | 14 | 150 | 10.0- | 22 | - | 20.0 |
| Sardis town, Burke County | 178 | 71 | 478 | 19.4 | 6 | 107 | 219 | 11.2 | 58 | - | 25.0 |
| Sasser town, Terrell County | 108 | 39 | 688 | 25.2 | 4 | 69 | 218 | 12.7 | 23 | - | 25.0 |
| Savannah city, Chatham County | 23 475 | 15 125 | 867 | 22.8 | 3 311 | 8 350 | 295 | 12.4 | 24 341 | 553 | 29.4 |
| Scotland city | 67 | 20 | 562 | 22.0 | 6 | 47 | 203 | 10.0- | 4 | - | 12.5 |
| Telfair County (part) | 60 | 20 | 562 | 22.0 | 6 | 40 | 200 | 10.0- | 4 | - | 12.5 |
| Wheeler County (part) | 7 | - | - | - | - | 7 | 263 | 22.5 | - | - | - |
| Scottdale CDP, DeKalb County | 1 435 | 1 042 | 968 | 21.1 | 207 | 393 | 208 | 10.0 | 2 397 | - | 26.6 |
| Screven city, Wayne County | 161 | 62 | 647 | 19.3 | 12 | 99 | 193 | 15.6 | 40 | - | 19.3 |
| Senoia city, Coweta County | 471 | 397 | 1 007 | 21.6 | 45 | 74 | 280 | 10.0- | 91 | - | 26.7 |
| Shady Dale town, Jasper County | 43 | 27 | 750 | 23.2 | 2 | 16 | 180 | 14.0 | 17 | - | 17.5 |
| Shannon CDP, Floyd County | 557 | 292 | 686 | 21.7 | 22 | 265 | 214 | 10.0- | 101 | - | 21.3 |
| Sharon city, Taliaferro County | 20 | 6 | 950 | 22.5 | - | 14 | 188 | 12.5 | 2 | - | 17.5 |
| Sharpsburg town, Coweta County | 85 | 72 | 845 | 16.2 | 18 | 13 | 163 | 18.8 | 17 | - | 19.2 |
| Shellman city, Randolph County | 204 | 95 | 558 | 17.6 | 9 | 109 | 241 | 11.9 | 110 | - | 41.4 |
| Shiloh city, Harris County | 64 | 41 | 807 | 22.9 | 4 | 23 | 222 | 10.0- | 34 | - | 23.8 |
| Silom town, Greene County | 68 | 39 | 388 | 18.1 | 5 | 29 | 145 | 14.0 | 14 | - | 15.0 |
| Skidaway Island CDP, Chatham County | 3 053 | 1 695 | 1 908 | 20.1 | 456 | 1 358 | 621 | 10.0- | 91 | - | 15.1 |
| Sky Valley city, Rabun County | 92 | 31 | 1 196 | 29.6 | 1 | 61 | 321 | 10.0- | 5 | - | 17.5 |

Table 32. Mortgage and Rental Cost Characteristics: 2000—Con.

[Data based on a sample (except Tables 65-68). For information on confidentiality protection, coverage, sampling error, and nonsampling error, see Appendix G. For location of definitions, see "How to Use This Census Report"]

| State County Place | Specified owner-occupied housing units | | | | | | | | Specified renter-occupied housing units paying cash rent | | |
|--|--|-----------------|---|---|--|---------------|---|---|--|-----------------------------|---|
| | Total | With a mortgage | | | | Not mortgaged | | | Total | With meals included in rent | Median gross rent as a percentage of household income in 1999 |
| | | Total | Median selected monthly owner costs (dollars) | Median selected monthly owner costs as a percentage of household income in 1999 | With a second mortgage or home equity loan or both | Total | Median selected monthly owner costs (dollars) | Median selected monthly owner costs as a percentage of household income in 1999 | | | |
| PLACE—Con. | | | | | | | | | | | |
| Smithville city, Lee County | 101 | 54 | 677 | 17.5 | 17 | 47 | 248 | 14.0 | 41 | - | 18.0 |
| Smyrna city, Cobb County | 8 026 | 6 388 | 1 131 | 21.0 | 1 378 | 1 638 | 284 | 10.0- | 9 066 | 147 | 23.7 |
| Snellville city, Gwinnett County | 4 288 | 3 571 | 1 150 | 18.7 | 714 | 717 | 321 | 10.9 | 627 | 16 | 22.8 |
| Social Circle city | 683 | 499 | 874 | 21.4 | 67 | 184 | 242 | 10.6 | 357 | - | 26.7 |
| Newton County (part) | - | - | - | - | - | - | - | - | - | - | - |
| Walton County (part) | 683 | 499 | 874 | 21.4 | 67 | 184 | 242 | 10.6 | 357 | - | 26.7 |
| Soperton city, Treutlen County | 422 | 183 | 499 | 24.8 | 21 | 239 | 237 | 13.0 | 342 | 8 | 26.2 |
| Sparks town, Cook County | 251 | 134 | 657 | 24.5 | 29 | 117 | 214 | 11.8 | 109 | - | 25.8 |
| Sparta city, Hancock County | 288 | 112 | 700 | 26.8 | 6 | 176 | 229 | 13.2 | 195 | - | 25.8 |
| Springfield city, Effingham County | 378 | 254 | 770 | 20.1 | 57 | 124 | 268 | 10.0- | 190 | - | 23.5 |
| Stapleton city, Jefferson County | 56 | 19 | 730 | 30.3 | - | 37 | 158 | 10.0- | 20 | 3 | 13.8 |
| Statesboro city, Bulloch County | 2 284 | 1 254 | 774 | 20.4 | 278 | 1 030 | 259 | 10.0- | 5 757 | 24 | 38.8 |
| Statham city, Barrow County | 448 | 343 | 873 | 22.6 | 53 | 105 | 214 | 11.2 | 125 | - | 21.8 |
| Stillmore town, Emanuel County | 77 | 34 | 633 | 27.5 | 4 | 43 | 189 | 10.0- | 47 | - | 11.9 |
| Stockbridge city, Henry County | 2 474 | 2 147 | 1 003 | 23.0 | 330 | 327 | 263 | 10.0- | 854 | - | 23.3 |
| Stone Mountain city, DeKalb County | 1 254 | 1 091 | 935 | 24.8 | 206 | 163 | 247 | 12.6 | 1 054 | 8 | 27.5 |
| Sugar Hill city, Gwinnett County | 2 974 | 2 665 | 1 154 | 21.2 | 638 | 309 | 281 | 10.0- | 490 | - | 24.2 |
| Summertown town, Emanuel County | 27 | 15 | 594 | 21.3 | 2 | 12 | 200 | 10.0- | 7 | - | 17.5 |
| Summersville city, Chattooga County | 869 | 402 | 612 | 19.0 | 69 | 467 | 213 | 10.6 | 695 | 9 | 22.3 |
| Sumner town, Worth County | 44 | 26 | 475 | 18.8 | - | 18 | 225 | 12.5 | 18 | - | 21.7 |
| Sunny Side city, Spalding County | 28 | 15 | 830 | 38.8 | 5 | 13 | 221 | 14.4 | 16 | - | 22.5 |
| Sunnyside CDP, Ware County | 374 | 182 | 838 | 14.8 | 35 | 192 | 257 | 10.0- | 117 | - | 21.6 |
| Sunset Village CDP, Upson County | 233 | 147 | 745 | 20.3 | 14 | 86 | 217 | 10.0- | 51 | - | 15.4 |
| Surrency town, Appling County | 67 | 36 | 733 | 27.5 | 2 | 31 | 194 | 10.0- | 10 | - | 12.5 |
| Suwanee city, Gwinnett County | 2 159 | 1 989 | 1 603 | 20.7 | 590 | 170 | 355 | 10.0- | 699 | - | 26.4 |
| Swainsboro city, Emanuel County | 1 285 | 684 | 647 | 21.5 | 90 | 601 | 242 | 10.3 | 1 116 | 5 | 28.7 |
| Swamore city, Turner County | 98 | 37 | 675 | 25.4 | 3 | 61 | 238 | 19.8 | 36 | - | 19.4 |
| Sylvania city, Screven County | 673 | 349 | 739 | 21.8 | 55 | 324 | 269 | 12.8 | 380 | 8 | 26.9 |
| Sylvester city, Worth County | 1 035 | 632 | 780 | 20.5 | 111 | 403 | 293 | 10.9 | 883 | 10 | 26.4 |
| Talbotton city, Talbot County | 148 | 74 | 690 | 18.9 | 14 | 74 | 225 | 13.8 | 105 | - | 28.6 |
| Talking Rock town, Pickens County | 12 | 2 | 350 | 10.0- | - | 10 | 150 | 10.0- | 2 | - | 37.5 |
| Tallapoosa city, Haralson County | 663 | 290 | 747 | 18.3 | 49 | 373 | 242 | 12.6 | 408 | - | 23.5 |
| Tallulah Falls town | 45 | 21 | 1 125 | 23.1 | 2 | 24 | 370 | 13.0 | 8 | 3 | 17.5 |
| Habersham County (part) | 11 | 4 | 900 | 17.5 | - | 7 | 375 | 22.5 | 6 | 3 | 17.5 |
| Rabun County (part) | 34 | 17 | 1 208 | 36.3 | 2 | 17 | 363 | 11.5 | 2 | - | - |
| Talmo town, Jackson County | 27 | 8 | 1 250 | 17.5 | 2 | 19 | 435 | 15.5 | 86 | - | 29.0 |
| Tarrytown village, Montgomery County | 8 | 4 | 500 | 35.0 | - | 4 | 175 | 12.5 | 14 | - | 16.3 |
| Taylorville town | 74 | 34 | 925 | 28.0 | 2 | 40 | 265 | 10.0- | 10 | - | 10.0- |
| Bartow County (part) | 63 | 29 | 913 | 27.5 | 2 | 34 | 250 | 10.0- | 8 | - | 10.0- |
| Polk County (part) | 11 | 5 | 1 792 | 41.7 | - | 6 | 550 | 30.0 | 2 | - | 22.5 |
| Temple city | 519 | 395 | 857 | 22.7 | 48 | 124 | 245 | 12.1 | 175 | - | 21.4 |
| Carroll County (part) | 519 | 395 | 857 | 22.7 | 48 | 124 | 245 | 12.1 | 175 | - | 21.4 |
| Haralson County (part) | - | - | - | - | - | - | - | - | - | - | - |
| Tennille city, Washington County | 300 | 159 | 661 | 21.1 | 21 | 141 | 232 | 10.6 | 205 | - | 24.1 |
| Thomaston city, Upson County | 1 917 | 1 022 | 790 | 19.8 | 219 | 895 | 225 | 11.5 | 1 794 | 8 | 26.6 |
| Thomasville city, Thomas County | 3 942 | 2 288 | 780 | 22.3 | 468 | 1 654 | 262 | 12.9 | 2 601 | 30 | 23.1 |
| Thomson city, McDuffie County | 1 282 | 857 | 666 | 22.4 | 156 | 425 | 242 | 10.0- | 1 061 | - | 27.6 |
| Thunderbolt town, Chatham County | 469 | 264 | 736 | 22.9 | 32 | 205 | 258 | 10.0- | 336 | - | 23.9 |
| Tifton city, Tift County | 2 160 | 1 311 | 799 | 18.5 | 200 | 849 | 238 | 10.0- | 2 626 | 7 | 23.6 |
| Tiger town, Rabun County | 63 | 20 | 680 | 23.8 | 1 | 43 | 177 | 10.0- | 15 | - | 27.5 |
| Tignall town, Wilkes County | 117 | 44 | 620 | 20.0 | 7 | 73 | 232 | 13.5 | 76 | - | 26.0 |
| Toccoa city, Stephens County | 2 057 | 1 084 | 753 | 20.9 | 191 | 973 | 229 | 12.8 | 1 580 | 25 | 25.7 |
| Toombsboro town, Wilkinson County | 123 | 64 | 553 | 28.3 | 11 | 59 | 199 | 11.9 | 46 | - | 18.6 |
| Trenton city, Dade County | 480 | 276 | 691 | 18.0 | 34 | 204 | 220 | 10.0- | 250 | - | 22.8 |
| Trion town, Chattooga County | 482 | 201 | 661 | 19.0 | 33 | 281 | 207 | 11.1 | 292 | - | 15.1 |
| Tucker CDP, DeKalb County | 7 410 | 5 318 | 1 145 | 18.6 | 1 158 | 2 092 | 276 | 10.0- | 2 591 | - | 23.9 |
| Tunnel Hill city, Whitfield County | 321 | 174 | 751 | 17.4 | 28 | 147 | 197 | 10.0- | 73 | - | 21.0 |
| Turin town, Coweta County | 43 | 29 | 575 | 13.8 | 2 | 14 | 340 | 10.0 | 8 | - | 50.0+ |
| Twin City city, Emanuel County | 228 | 109 | 523 | 20.2 | 10 | 119 | 216 | 11.8 | 117 | - | 25.0 |
| Tybee Island city, Chatham County | 860 | 556 | 1 261 | 22.2 | 100 | 304 | 399 | 15.1 | 402 | 6 | 26.5 |
| Tyrone town, Fayette County | 1 083 | 836 | 1 265 | 20.9 | 202 | 247 | 315 | 10.0- | 167 | - | 30.8 |
| Ty Ty city, Tift County | 94 | 45 | 638 | 17.2 | 5 | 49 | 225 | 12.5 | 55 | - | 19.4 |
| Unadilla city, Dooly County | 300 | 149 | 546 | 20.8 | 30 | 151 | 260 | 12.4 | 211 | 6 | 25.0 |
| Union City city, Fulton County | 1 326 | 901 | 855 | 20.9 | 249 | 425 | 261 | 12.5 | 3 136 | 189 | 24.7 |
| Union Point city, Greene County | 331 | 148 | 694 | 20.8 | 32 | 183 | 215 | 10.6 | 202 | 1 | 22.9 |
| Unionville CDP, Tift County | 319 | 187 | 447 | 20.4 | 20 | 132 | 247 | 11.0 | 156 | - | 22.5 |
| Uvalda city, Montgomery County | 100 | 24 | 740 | 23.3 | 10 | 76 | 221 | 10.0- | 24 | 2 | 15.0 |
| Valdosta city, Lowndes County | 7 465 | 5 278 | 834 | 20.5 | 1 164 | 2 187 | 250 | 10.0- | 8 397 | 118 | 27.5 |
| Varnell city, Whitfield County | 336 | 261 | 785 | 18.7 | 55 | 75 | 194 | 10.0- | 79 | - | 20.3 |
| Vernonburg town, Chatham County | 53 | 29 | 1 732 | 27.2 | 3 | 24 | 900 | 10.0- | 2 | - | 45.0 |
| Vidalia city | 2 095 | 1 270 | 781 | 21.0 | 174 | 825 | 251 | 10.0- | 1 848 | 42 | 25.0 |
| Montgomery County (part) | 70 | 60 | 1 014 | 21.5 | 25 | 10 | 300 | 10.0- | 6 | - | 50.0+ |
| Toombs County (part) | 2 025 | 1 210 | 764 | 20.9 | 149 | 815 | 249 | 10.0- | 1 842 | 42 | 24.9 |
| Vidette city, Burke County | 30 | 17 | 710 | 14.4 | 9 | 13 | 209 | 31.5 | 7 | - | 14.4 |
| Vienna city, Dooly County | 429 | 245 | 651 | 19.2 | 46 | 184 | 239 | 10.0- | 417 | - | 27.8 |

Table 32. **Mortgage and Rental Cost Characteristics: 2000—Con.**

[Data based on a sample (except Tables 65-68). For information on confidentiality protection, coverage, sampling error, and nonsampling error, see Appendix G. For location of definitions, see "How to Use This Census Report"]

| State County Place | Specified owner-occupied housing units | | | | | | | | Specified renter-occupied housing units paying cash rent | | |
|---|--|-----------------|---|---|--|---------------|---|---|--|-----------------------------|---|
| | Total | With a mortgage | | | | Not mortgaged | | | Total | With meals included in rent | Median gross rent as a percentage of household income in 1999 |
| | | Total | Median selected monthly owner costs (dollars) | Median selected monthly owner costs as a percentage of household income in 1999 | With a second mortgage or home equity loan or both | Total | Median selected monthly owner costs (dollars) | Median selected monthly owner costs as a percentage of household income in 1999 | | | |
| PLACE—Con. | | | | | | | | | | | |
| Villa Rica city | 752 | 517 | 772 | 21.2 | 104 | 235 | 233 | 10.0- | 589 | 10 | 23.0 |
| Carroll County (part) | 705 | 476 | 765 | 21.6 | 89 | 229 | 235 | 10.0- | 580 | 10 | 23.2 |
| Douglas County (part) | 47 | 41 | 956 | 18.4 | 15 | 6 | 125 | 10.0- | 9 | - | 12.5 |
| Vinings CDP, Cobb County | 1 096 | 824 | 1 992 | 20.9 | 280 | 272 | 528 | 10.0- | 3 834 | 20 | 21.7 |
| Waco city, Haralson County | 94 | 56 | 614 | 16.5 | 2 | 38 | 183 | 10.0- | 52 | - | 20.0 |
| Wadley city, Jefferson County | 291 | 118 | 443 | 27.0 | 10 | 173 | 259 | 13.6 | 251 | 6 | 28.8 |
| Waleska city, Cherokee County | 69 | 42 | 827 | 14.3 | - | 27 | 281 | 10.0- | 31 | - | 26.9 |
| Walnut Grove town, Walton County | 291 | 266 | 1 057 | 22.1 | 44 | 25 | 279 | 10.0- | 64 | - | 19.1 |
| Walhourville city, Liberty County | 419 | 350 | 855 | 24.7 | 119 | 69 | 235 | 13.3 | 690 | - | 19.7 |
| Warm Springs city, Meriwether County | 102 | 49 | 732 | 15.4 | 7 | 53 | 269 | 12.5 | 58 | - | 30.8 |
| Warner Robins city | 10 426 | 7 711 | 783 | 19.5 | 1 440 | 2 715 | 257 | 10.0- | 7 814 | 6 | 23.9 |
| Houston County (part) | 10 426 | 7 711 | 783 | 19.5 | 1 440 | 2 715 | 257 | 10.0- | 7 814 | 6 | 23.9 |
| Peach County (part) | - | - | - | - | - | - | - | - | - | - | - |
| Warrenton city, Warren County | 322 | 124 | 644 | 22.6 | 20 | 198 | 233 | 10.0- | 321 | - | 29.9 |
| Warwick city, Worth County | 65 | 31 | 450 | 16.9 | 3 | 34 | 218 | 10.0- | 29 | - | 28.1 |
| Washington city, Wilkes County | 971 | 509 | 761 | 26.8 | 122 | 462 | 308 | 14.2 | 530 | - | 28.4 |
| Watkinsville town, Oconee County | 542 | 418 | 1 002 | 22.0 | 100 | 124 | 269 | 10.0- | 214 | 4 | 24.2 |
| Waverly Hall town, Harris County | 164 | 92 | 900 | 26.3 | 10 | 72 | 231 | 18.5 | 36 | - | 25.6 |
| Waycross city | 3 100 | 1 629 | 678 | 22.6 | 368 | 1 471 | 230 | 11.5 | 2 453 | 109 | 27.2 |
| Pierce County (part) | - | - | - | - | - | - | - | - | - | - | - |
| Ware County (part) | 3 100 | 1 629 | 678 | 22.6 | 368 | 1 471 | 230 | 11.5 | 2 453 | 109 | 27.2 |
| Waynesboro city, Burke County | 1 094 | 727 | 591 | 23.9 | 83 | 367 | 241 | 10.0- | 904 | - | 26.8 |
| Weston town, Webster County | 12 | 4 | 750 | 15.0 | 2 | 8 | 260 | 10.0- | 9 | - | 11.3 |
| West Point city | 707 | 319 | 886 | 17.5 | 98 | 388 | 247 | 10.4 | 522 | - | 19.0 |
| Harris County (part) | 238 | 135 | 1 055 | 17.0 | 64 | 103 | 268 | 10.0- | 39 | - | 14.8 |
| Troup County (part) | 469 | 184 | 795 | 18.1 | 34 | 285 | 233 | 10.9 | 483 | - | 19.1 |
| Whigham city, Grady County | 88 | 39 | 685 | 20.8 | 3 | 49 | 238 | 16.3 | 47 | - | 27.5 |
| White city, Bartow County | 126 | 67 | 741 | 19.8 | 11 | 59 | 275 | 12.5 | 84 | - | 20.0 |
| Whitemarsh Island CDP, Chatham County | 1 612 | 1 327 | 1 143 | 20.2 | 346 | 285 | 419 | 13.0 | 621 | - | 24.5 |
| White Plains city, Greene County | 45 | 28 | 540 | 19.0 | 4 | 17 | 171 | 10.0- | 27 | - | 24.2 |
| Whitesburg town, Carroll County | 106 | 48 | 819 | 21.3 | 4 | 58 | 175 | 10.8 | 73 | - | 25.9 |
| Willacoochee city, Atkinson County | 182 | 67 | 552 | 25.3 | 5 | 115 | 228 | 13.3 | 127 | - | 19.8 |
| Williamson town, Pike County | 57 | 32 | 720 | 19.0 | 7 | 25 | 241 | 10.0- | 28 | - | 25.0 |
| Wilmington Island CDP, Chatham County | 3 931 | 3 164 | 1 178 | 20.7 | 988 | 767 | 355 | 10.0- | 1 363 | 24 | 26.4 |
| Winder city, Barrow County | 1 938 | 1 275 | 914 | 22.0 | 278 | 663 | 268 | 11.9 | 1 664 | 9 | 25.0 |
| Winterville city, Clarke County | 304 | 237 | 813 | 19.5 | 49 | 67 | 238 | 10.0- | 71 | - | 21.6 |
| Woodbine city, Camden County | 213 | 124 | 827 | 21.1 | 23 | 89 | 217 | 10.0- | 130 | - | 20.5 |
| Woodbury city, Meriwether County | 305 | 134 | 742 | 21.0 | 25 | 171 | 259 | 12.0 | 79 | - | 24.2 |
| Woodland city, Talbot County | 77 | 36 | 567 | 27.5 | 2 | 41 | 238 | 15.0 | 37 | - | 23.8 |
| Woodstock city, Cherokee County | 2 710 | 2 465 | 1 220 | 22.2 | 536 | 245 | 230 | 10.2 | 1 038 | 31 | 24.8 |
| Woodville city, Greene County | 84 | 60 | 500 | 16.0 | 1 | 24 | 125 | 10.0- | 12 | - | 18.3 |
| Woolsey town, Fayette County | 21 | 6 | 1 375 | 16.3 | 2 | 15 | 315 | 10.0- | 4 | - | 12.5 |
| Wrens city, Jefferson County | 422 | 235 | 730 | 22.8 | 32 | 187 | 254 | 10.0- | 371 | - | 23.1 |
| Wrightsville city, Johnson County | 400 | 163 | 753 | 20.2 | 17 | 237 | 194 | 10.9 | 283 | 3 | 30.6 |
| Yatesville town, Upson County | 104 | 47 | 769 | 20.2 | 7 | 57 | 188 | 10.0- | 13 | - | 14.2 |
| Young Harris city, Towns County | 78 | 31 | 850 | 18.2 | 3 | 47 | 228 | 11.6 | 20 | - | 11.6 |
| Zebulon city, Pike County | 180 | 97 | 863 | 26.0 | 29 | 83 | 261 | 10.0- | 227 | 2 | 24.7 |

Table 33. **Place of Birth, Residence in 1995, and Language for the American Indian and Alaska Native Population (One Race): 2000**

[Data based on a sample (except Tables 65-68). For information on confidentiality protection, coverage, sampling error, and nonsampling error, see Appendix G. For location of definitions, see "How to Use This Census Report"]

| American Indian Area County | American Indian and Alaska Native population (one race) | Native population— Percent born in state of residence | Foreign-born population | | | Population 5 years and over | | Speak a language other than English at home | | | |
|---|--|--|-------------------------|-----------------------------|------------------------------------|--------------------------------|---|---|---|---------------------------------|---|
| | | | Number | Percent of population | Percent naturalized citizens | Number | Percent living in different house in 1995 | Population 5 to 17 years | | Population 18 years and over | |
| | | | | | | | | Number | Percent who speak English less than "very well" | Number | Percent who speak English less than "very well" |
| AMERICAN INDIAN RESERVATION AND OFF-RESERVATION TRUST LAND — STATE | | | | | | | | | | | |
| All areas | 55 | 25.5 | - | - | (X) | 54 | 55.6 | 4 | 100.0 | 12 | 75.0 |
| Tama (state) Reservation, GA | 55 | 25.5 | - | - | (X) | 54 | 55.6 | 4 | 100.0 | 12 | 75.0 |
| Grady County (part) | 55 | 25.5 | - | - | (X) | 54 | 55.6 | 4 | 100.0 | 12 | 75.0 |

Table 34. **Education and Veteran Status for the American Indian and Alaska Native Population (One Race): 2000**

[Data based on a sample (except Tables 65-68). For information on confidentiality protection, coverage, sampling error, and nonsampling error, see Appendix G. For location of definitions, see "How to Use This Census Report"]

| American Indian Area County | Population 3 years and over enrolled in school | | | | Population 16 to 19 years | | | Population 25 years and over | | | Civilian veterans 18 years and over | |
|---|---|------------------------------|---------------------------------|-------------------------------------|---------------------------|---|---------|------------------------------|--|--|--|-------------------------|
| | Pre- primary school | Elementary or high school | | College or graduate school | Total | Not enrolled in school and not high school graduate | | Number | Percent high school graduate or higher | Percent with Bachelor's degree or higher | Total | 65 years and over |
| | | Number | Percent in private school | | | Number | Percent | | | | | |
| AMERICAN INDIAN RESERVATION AND OFF-RESERVATION TRUST LAND — STATE | | | | | | | | | | | | |
| All areas | 1 | 6 | 16.7 | 4 | 5 | 2 | 40.0 | 37 | 86.5 | 27.0 | 12 | 7 |
| Tama (state) Reservation, GA | 1 | 6 | 16.7 | 4 | 5 | 2 | 40.0 | 37 | 86.5 | 27.0 | 12 | 7 |
| Grady County (part) | 1 | 6 | 16.7 | 4 | 5 | 2 | 40.0 | 37 | 86.5 | 27.0 | 12 | 7 |

Table 35. **Disability Status for the American Indian and Alaska Native Population (One Race): 2000**

[Data based on a sample (except Tables 65-68). For information on confidentiality protection, coverage, sampling error, and nonsampling error, see Appendix G. For location of definitions, see "How to Use This Census Report"]

| American Indian Area County | Civilian noninstitutionalized population with a disability | | | Percent of civilian noninstitutionalized population with specified disability | | | | | | | Percent employed of civilian noninstitutionalized population 21 to 64 years | | |
|---|---|-------------------|----------------------|--|---------|----------|--------|---------------|---|--|---|----------------------|------------------|
| | 5 years and over | 16 to 64 years | 65 years and over | 5 years and over | | | | | 16 years and over, going outside the home | 16 to 64 years, employment disability | Total | Disability status | |
| | | | | Any disability | Sensory | Physical | Mental | Self- care | | | | With a disability | No disability |
| AMERICAN INDIAN RESERVATION AND OFF-RESERVATION TRUST LAND — STATE | | | | | | | | | | | | | |
| All areas | 23 | 11 | 12 | 42.6 | 5.6 | 22.2 | 20.4 | 9.3 | 16.7 | 18.8 | 47.6 | 54.5 | 40.0 |
| Tama (state) Reservation, GA | 23 | 11 | 12 | 42.6 | 5.6 | 22.2 | 20.4 | 9.3 | 16.7 | 18.8 | 47.6 | 54.5 | 40.0 |
| Grady County (part) | 23 | 11 | 12 | 42.6 | 5.6 | 22.2 | 20.4 | 9.3 | 16.7 | 18.8 | 47.6 | 54.5 | 40.0 |

Table 36. **Employment Status and Journey to Work for the American Indian and Alaska Native Population (One Race): 2000**

[Data based on a sample (except Tables 65-68). For information on confidentiality protection, coverage, sampling error, and nonsampling error, see Appendix G. For location of definitions, see "How to Use This Census Report"]

| American Indian Area County | Population 16 years and over | | | | | | | | | | | | Own children under 6 years, all parents in family in labor force | |
|---|------------------------------|--------|---------------------------|--------|----------------------|--|---------------------------|---|---|---------------------------------|---|---|---|--|
| | Total | Female | Labor force | | | | | | Females with own children under 6 years | | | | | |
| | | | Percent in labor force | | Civilian labor force | | Workers | | Number | Percent in labor force | | | | |
| | | | Total | Female | Number | Percent un- employed | Number | Means of transportation to work | | | | | | |
| | | | | | | Percent using car, truck, or van | Percent in carpools | Percent using public trans- portation | | | | | | |
| AMERICAN INDIAN RESERVATION AND OFF-RESERVATION TRUST LAND — STATE | | | | | | | | | | | | | | |
| All areas | 48 | 21 | 29.2 | 4.8 | 14 | 21.4 | 11 | 100.0 | - | - | 3 | - | - | |
| Tama (state) Reservation, GA | 48 | 21 | 29.2 | 4.8 | 14 | 21.4 | 11 | 100.0 | - | - | 3 | - | - | |
| Grady County (part) | 48 | 21 | 29.2 | 4.8 | 14 | 21.4 | 11 | 100.0 | - | - | 3 | - | - | |

Table 37. **Work Status and Income in 1999 for the American Indian and Alaska Native Population (One Race): 2000**

[Data based on a sample (except Tables 65-68). For information on confidentiality protection, coverage, sampling error, and nonsampling error, see Appendix G. For location of definitions, see "How to Use This Census Report"]

| American Indian Area County | Population 16 years and over, worked in 1999 | | | | | | Median income in 1999 (dollars) | | | Per capita income in 1999 (dollars) |
|---|--|--------|-------------------------|--------|-----------------------|--------|---------------------------------|----------|-------------------------|---|
| | Total | | Worked 40 or more weeks | | | | Households | Families | Nonfamily households | |
| | Male | Female | Total | | Full-time, year-round | | | | | |
| | | | Male | Female | Male | Female | | | | |
| AMERICAN INDIAN RESERVATION AND OFF-RESERVATION TRUST LAND — STATE | | | | | | | | | | |
| All areas | 18 | 1 | 12 | 1 | 12 | 1 | 31 875 | 31 250 | 37 917 | 13 298 |
| Tama (state) Reservation, GA | 18 | 1 | 12 | 1 | 12 | 1 | 31 875 | 31 250 | 37 917 | 13 298 |
| Grady County (part) | 18 | 1 | 12 | 1 | 12 | 1 | 31 875 | 31 250 | 37 917 | 13 298 |

Table 38. Earnings in 1999 of Full-Time, Year-Round Workers, by Sex for the American Indian and Alaska Native Population (One Race): 2000

[Data based on a sample (except Tables 65-68). For information on confidentiality protection, coverage, sampling error, and nonsampling error, see Appendix G. For location of definitions, see "How to Use This Census Report"]

| American Indian Area County | Male | | | | | | Female | | | | | |
|---|-----------------------------|--|-------------------------------|----------------------------|----------------------------|-------------------------|-----------------------------|--|-------------------------------|----------------------------|----------------------------|-------------------------|
| | Workers with earnings | Median earnings in 1999 (dollars) | Earnings in 1999 | | | | Workers with earnings | Median earnings in 1999 (dollars) | Earnings in 1999 | | | |
| | | | \$1 to \$24,999 or less | \$25,000 to \$49,999 | \$50,000 to \$99,999 | \$100,000 or more | | | \$1 to \$24,999 or less | \$25,000 to \$49,999 | \$50,000 to \$99,999 | \$100,000 or more |
| AMERICAN INDIAN RESERVATION AND OFF-RESERVATION TRUST LAND — STATE | | | | | | | | | | | | |
| All areas | 12 | 30 833 | 5 | 7 | - | - | 1 | 43 750 | - | 1 | - | - |
| Tama (state) Reservation, GA | 12 | 30 833 | 5 | 7 | - | - | 1 | 43 750 | - | 1 | - | - |
| Grady County (part) | 12 | 30 833 | 5 | 7 | - | - | 1 | 43 750 | - | 1 | - | - |

Table 39. Income in 1999 of Households With an American Indian and Alaska Native Householder (One Race): 2000

[Data based on a sample (except Tables 65-68). For information on confidentiality protection, coverage, sampling error, and nonsampling error, see Appendix G. For location of definitions, see "How to Use This Census Report"]

| American Indian Area County | Households with American Indian and Alaska Native householder (one race) | Median income in 1999 (dollars) | Household income in 1999 | | | | | | | | Percent of households with income in 1999 of \$100,000 or more |
|---|---|---|--------------------------|----------------------------|----------------------------|----------------------------|----------------------------|------------------------------|------------------------------|-------------------------|--|
| | | | Less than \$10,000 | \$10,000 to \$24,999 | \$25,000 to \$49,999 | \$50,000 to \$74,999 | \$75,000 to \$99,999 | \$100,000 to \$149,999 | \$150,000 to \$199,999 | \$200,000 or more | |
| AMERICAN INDIAN RESERVATION AND OFF-RESERVATION TRUST LAND — STATE | | | | | | | | | | | |
| All areas | 21 | 31 875 | 3 | 6 | 9 | 2 | 1 | - | - | - | - |
| Tama (state) Reservation, GA | 21 | 31 875 | 3 | 6 | 9 | 2 | 1 | - | - | - | - |
| Grady County (part) | 21 | 31 875 | 3 | 6 | 9 | 2 | 1 | - | - | - | - |

Table 40. **Poverty Status in 1999 for the American Indian and Alaska Native Population (One Race): 2000**

[Data based on a sample (except Tables 65-68). For information on confidentiality protection, coverage, sampling error, and nonsampling error, see Appendix G. For location of definitions, see "How to Use This Census Report"]

| American Indian Area County | Population for whom poverty status is determined | | | | | | | | | Families with income in 1999 below poverty level | | | |
|---|--|----------|---------|------------------|---------|---------------|---------|---------------------------------|---------|---|---------|--|---------|
| | Income in 1999 below poverty level | | | | | | | | | All families | | Families with female householder, no husband present, with related children under 18 years | |
| | Total | All ages | | Related children | | | | Population 65 years and over | | Number | Percent | Number | Percent |
| | | Number | Percent | Under 18 years | | 5 to 17 years | | Number | Percent | | | | |
| | | | | Number | Percent | Number | Percent | | | | | | |
| AMERICAN INDIAN RESERVATION AND OFF-RESERVATION TRUST LAND — STATE | | | | | | | | | | | | | |
| All areas | 55 | - | - | - | - | - | - | - | - | - | - | - | (X) |
| Tama (state) Reservation, GA | 55 | - | - | - | - | - | - | - | - | - | - | - | (X) |
| Grady County (part) | 55 | - | - | - | - | - | - | - | - | - | - | - | (X) |

Table 41. **Units in Structure: 2000**

[Data based on a sample (except Tables 65-68). For information on confidentiality protection, coverage, sampling error, and nonsampling error, see Appendix G. For location of definitions, see "How to Use This Census Report"]

| American Indian Area County | Total housing units | Units in structure | | | | | | | | | |
|---|---------------------------|---------------------|---------------------|-----------------|-----------------|-------------------|-------------------|------------------------|----------------|------------------------|---|
| | | 1 unit, detached | 1 unit, attached | 2 to 4 units | 5 to 9 units | 10 to 19 units | 20 to 49 units | 50 or more units | Mobile home | Boat, RV, van, etc. | |
| AMERICAN INDIAN RESERVATION AND OFF-RESERVATION TRUST LAND — STATE | | | | | | | | | | | |
| All areas | 21 | - | - | - | - | - | - | - | - | 14 | 7 |
| Tama (state) Reservation, GA | 21 | - | - | - | - | - | - | - | - | 14 | 7 |
| Grady County (part) | 21 | - | - | - | - | - | - | - | - | 14 | 7 |

Table 42. **Physical Housing Characteristics: 2000**

[Data based on a sample (except Tables 65-68). For information on confidentiality protection, coverage, sampling error, and nonsampling error, see Appendix G.
For location of definitions, see "How to Use This Census Report"]

| American Indian Area County | Total housing units | Year structure built | | | Rooms | | | No bedrooms or 1 bedroom | Lacking complete plumbing facilities | Lacking complete kitchen facilities |
|---|---------------------------|--------------------------|--------------------|--------|--------|--------------|--------|--------------------------------|---|--|
| | | 1995 to March 2000 | 1939 or earlier | Median | 1 or 2 | 6 or more | Median | | | |
| AMERICAN INDIAN RESERVATION AND OFF-RESERVATION TRUST LAND — STATE | | | | | | | | | | |
| All areas | 21 | 2 | - | 1 983 | 12 | - | 2.2 | 14 | 5 | 5 |
| Tama (state) Reservation, GA | 21 | 2 | - | 1 983 | 12 | - | 2.2 | 14 | 5 | 5 |
| Grady County (part) | 21 | 2 | - | 1 983 | 12 | - | 2.2 | 14 | 5 | 5 |

Table 43. **Selected Equipment Characteristics of Housing Units With an American Indian and Alaska Native Householder (One Race): 2000**

[Data based on a sample (except Tables 65-68). For information on confidentiality protection, coverage, sampling error, and nonsampling error, see Appendix G. For location of definitions, see "How to Use This Census Report"]

| American Indian Area County | Occupied housing units | Vehicles available | | Percent no telephone service available |
|---|------------------------------|--------------------|-----------|---|
| | | None | 1 or more | |
| AMERICAN INDIAN RESERVATION AND OFF-RESERVATION TRUST LAND — STATE | | | | |
| All areas | 21 | 5 | 16 | 81.0 |
| Tama (state) Reservation, GA | 21 | 5 | 16 | 81.0 |
| Grady County (part) | 21 | 5 | 16 | 81.0 |

Table 44. Year Householder Moved into Unit for Housing Units With an American Indian and Alaska Native Householder (One Race): 2000

[Data based on a sample (except Tables 65-68). For information on confidentiality protection, coverage, sampling error, and nonsampling error, see Appendix G. For location of definitions, see "How to Use This Census Report"]

| American Indian Area County | Occupied housing units | Year householder moved into unit | |
|---|------------------------------|-------------------------------------|--------------------|
| | | 1999 to March 2000 | 1969 or earlier |
| AMERICAN INDIAN RESERVATION AND OFF-RESERVATION TRUST LAND — STATE | | | |
| All areas | 21 | 7 | - |
| Tama (state) Reservation, GA | 21 | 7 | - |
| Grady County (part) | 21 | 7 | - |

Table 45. **Home Value of Housing Units With an American Indian and Alaska Native Householder (One Race): 2000**

[Data based on a sample (except Tables 65-68). For information on confidentiality protection, coverage, sampling error, and nonsampling error, see Appendix G. For location of definitions, see "How to Use This Census Report"]

| American Indian Area County | Specified owner- occupied housing units | Value of home | | | | | | | |
|---|---|-----------------------|----------------------------|------------------------------|------------------------------|------------------------------|------------------------------|----------------------|---------------------|
| | | Less than \$50,000 | \$50,000 to \$99,999 | \$100,000 to \$149,999 | \$150,000 to \$199,999 | \$200,000 to \$299,999 | \$300,000 to \$499,999 | \$500,000 or more | Median (dollars) |
| AMERICAN INDIAN RESERVATION AND OFF-RESERVATION TRUST LAND — STATE | | | | | | | | | |
| All areas | - | - | - | - | - | - | - | - | - |
| Tama (state) Reservation, GA | - | - | - | - | - | - | - | - | - |
| Grady County (part) | - | - | - | - | - | - | - | - | - |

Table 46. Selected Monthly Owner Costs of Housing Units With an American Indian and Alaska Native Householder (One Race): 2000

[Data based on a sample (except Tables 65-68). For information on confidentiality protection, coverage, sampling error, and nonsampling error, see Appendix G. For location of definitions, see "How to Use This Census Report"]

| American Indian Area County | Specified owner- occupied housing units | Selected monthly owner costs | | | | | | | |
|---|---|------------------------------|----------------------|----------------------|----------------------|----------------------|----------------------|----------------------|--------------------|
| | | Less than \$200 | \$200 to \$299 | \$300 to \$399 | \$400 to \$499 | \$500 to \$599 | \$600 to \$799 | \$800 to \$999 | \$1,000 or more |
| AMERICAN INDIAN RESERVATION AND OFF-RESERVATION TRUST LAND — STATE | | | | | | | | | |
| All areas | - | - | - | - | - | - | - | - | - |
| Tama (state) Reservation, GA | - | - | - | - | - | - | - | - | - |
| Grady County (part) | - | - | - | - | - | - | - | - | - |

Table 47. **Gross Rent of Housing Units With an American Indian and Alaska Native Householder (One Race): 2000**

[Data based on a sample (except Tables 65-68). For information on confidentiality protection, coverage, sampling error, and nonsampling error, see Appendix G. For location of definitions, see "How to Use This Census Report"]

| American Indian Area County | Specified renter-occupied housing units paying cash rent | Gross rent | | | | | | | | Median (dollars) |
|---|---|--------------------|----------------------|----------------------|----------------------|--------------------------|--------------------------|--------------------|---|---------------------|
| | | Less than \$250 | \$250 to \$499 | \$500 to \$749 | \$750 to \$999 | \$1,000 to \$1,499 | \$1,500 to \$1,999 | \$2,000 or more | | |
| AMERICAN INDIAN RESERVATION AND OFF-RESERVATION TRUST LAND — STATE | | | | | | | | | | |
| All areas | 11 | 11 | - | - | - | - | - | - | - | 100- |
| Tama (state) Reservation, GA | 11 | 11 | - | - | - | - | - | - | - | 100- |
| Grady County (part) | 11 | 11 | - | - | - | - | - | - | - | 100- |

Table 48. **Selected Mortgage and Rental Cost Characteristics of Housing Units With an American Indian and Alaska Native Householder (One Race): 2000**

[Data based on a sample (except Tables 65-68). For information on confidentiality protection, coverage, sampling error, and nonsampling error, see Appendix G. For location of definitions, see "How to Use This Census Report"]

| American Indian Area County | Specified owner-occupied housing units | | | | | | Specified renter-occupied housing units paying cash rent | | |
|---|--|-----------------|---|---|---------------|---|---|-------|---|
| | Total | With a mortgage | | | Not mortgaged | | | Total | Median gross rent as a percentage of household income in 1999 |
| | | Total | Median selected monthly owner costs (dollars) | Median selected monthly owner costs as a percentage of household income in 1999 | Total | Median selected monthly owner costs (dollars) | Median selected monthly owner costs as a percentage of household income in 1999 | | |
| AMERICAN INDIAN RESERVATION AND OFF-RESERVATION TRUST LAND — STATE | | | | | | | | | |
| All areas | - | - | - | - | - | - | 11 | 10.0- | |
| Tama (state) Reservation, GA | - | - | - | - | - | - | 11 | 10.0- | |
| Grady County (part) | - | - | - | - | - | - | 11 | 10.0- | |

Table 49. **Place of Birth, Residence in 1995, and Language for the Native Hawaiian and Other Pacific Islander Population (One Race): 2000**

[The above table was omitted because there were no qualifying areas.]

Table 50. **Education and Veteran Status for the Native Hawaiian and Other Pacific Islander Population (One Race): 2000**

[The above table was omitted because there were no qualifying areas.]

Table 51. **Disability Status for the Native Hawaiian and Other Pacific Islander Population (One Race): 2000**

[The above table was omitted because there were no qualifying areas.]

Table 52. **Employment Status and Journey to Work for the Native Hawaiian and Other Pacific Islander Population (One Race): 2000**

[The above table was omitted because there were no qualifying areas.]

Table 53. **Work Status and Income in 1999 for the Native Hawaiian and Other Pacific Islander Population (One Race): 2000**

[The above table was omitted because there were no qualifying areas.]

Table 54. **Earnings in 1999 of Full-Time, Year-Round Workers, by Sex for the Native Hawaiian and Other Pacific Islander Population (One Race): 2000**

[The above table was omitted because there were no qualifying areas.]

Table 55. **Income in 1999 of Households With a Native Hawaiian and Other Pacific Islander Householder (One Race): 2000**

[The above table was omitted because there were no qualifying areas.]

Table 56. **Poverty Status in 1999 for the Native Hawaiian and Other Pacific Islander Population (One Race): 2000**

[The above table was omitted because there were no qualifying areas.]

Table 57. **Units in Structure: 2000**

[The above table was omitted because there were no qualifying areas.]

Table 58. **Physical Housing Characteristics: 2000**

[The above table was omitted because there were no qualifying areas.]

Table 59. Selected Equipment Characteristics of Housing Units With a Native Hawaiian and Other Pacific Islander Householder (One Race): 2000

[The above table was omitted because there were no qualifying areas.]

Table 60. Year Householder Moved into Unit for Housing Units With a Native Hawaiian and Other Pacific Islander Householder (One Race): 2000

[The above table was omitted because there were no qualifying areas.]

Table 61. Home Value of Housing Units With a Native Hawaiian and Other Pacific Islander Householder (One Race): 2000

[The above table was omitted because there were no qualifying areas.]

Table 62. Selected Monthly Owner Costs of Housing Units With a Native Hawaiian and Other Pacific Islander Householder (One Race): 2000

[The above table was omitted because there were no qualifying areas.]

Table 63. Gross Rent of Housing Units With a Native Hawaiian and Other Pacific Islander Householder (One Race): 2000

[The above table was omitted because there were no qualifying areas.]

Table 64. Selected Mortgage and Rental Cost Characteristics of Housing Units With a Native Hawaiian and Other Pacific Islander Householder (One Race): 2000

[The above table was omitted because there were no qualifying areas.]

Table 65. Percent of Population and Housing Units in Sample: 2000

[Data based on a sample (except Tables 65-68). For information on confidentiality protection, coverage, sampling error, and nonsampling error, see Appendix G. For location of definitions, see "How to Use This Census Report"]

| State County County Subdivision Place | Population | | Housing units | | State County County Subdivision Place | Population | | Housing units | |
|--|----------------------|-------------------------|----------------------|-------------------------|--|----------------------|-------------------------|----------------------|-------------------------|
| | 100-percent count | Percent in sample | 100-percent count | Percent in sample | | 100-percent count | Percent in sample | 100-percent count | Percent in sample |
| The State | 8 186 453 | 13.6 | 3 281 737 | 13.7 | Bibb County | 153 887 | 13.4 | 67 194 | 13.4 |
| Appling County | 17 419 | 17.2 | 7 854 | 17.3 | Lizella CCD | 17 977 | 11.6 | 7 123 | 11.4 |
| Altamaha River CCD | 2 882 | 17.1 | 1 413 | 16.1 | Macon city (part) | - | (X) | - | (X) |
| Baxley CCD | 9 282 | 15.7 | 4 124 | 15.8 | Macon CCD | 120 165 | 13.7 | 53 729 | 13.8 |
| Baxley city (part) | 4 140 | 16.1 | 1 862 | 15.7 | Macon city (part) | 96 777 | 14.2 | 44 155 | 14.2 |
| Satilla Creek CCD | 3 680 | 18.8 | 1 588 | 19.2 | Payne city | 178 | 54.5 | 90 | 47.8 |
| Baxley city (part) | 8 | - | 2 | - | Rutland CCD | 10 240 | 11.6 | 4 219 | 11.6 |
| Graham city | 312 | 44.6 | 132 | 46.2 | Swift Creek CCD | 5 505 | 14.4 | 2 123 | 15.3 |
| Surrency-Thornton CCD | 1 575 | 22.9 | 729 | 23.9 | Macon city (part) | - | (X) | - | (X) |
| Baxley city (part) | 2 | - | 2 | 50.0 | Bleckley County | 11 666 | 13.8 | 4 866 | 14.2 |
| Surrency town | 237 | 45.6 | 115 | 50.4 | Cochran CCD | 10 604 | 13.2 | 4 409 | 13.8 |
| Atkinson County | 7 609 | 31.1 | 3 171 | 32.7 | Cochran city | 4 455 | 14.0 | 1 851 | 14.0 |
| Axon CCD | 1 235 | 17.2 | 505 | 17.4 | Salem CCD | 1 062 | 19.1 | 457 | 17.9 |
| Pearson CCD | 4 253 | 31.4 | 1 719 | 32.9 | Allentown town (part) | - | (X) | - | (X) |
| Pearson city | 1 805 | 45.7 | 742 | 47.4 | Brantley County | 14 629 | 19.0 | 6 490 | 18.9 |
| Willacoochee CCD | 2 121 | 38.4 | 947 | 40.7 | Hoboken CCD | 4 589 | 20.6 | 1 916 | 20.1 |
| Willacoochee city | 1 434 | 46.7 | 655 | 48.5 | Hoboken city | 463 | 44.3 | 202 | 45.0 |
| Bacon County | 10 103 | 13.1 | 4 464 | 13.2 | Nahunta CCD | 4 809 | 24.0 | 2 181 | 24.1 |
| Alma CCD | 7 327 | 11.8 | 3 274 | 12.1 | Nahunta city | 930 | 49.6 | 470 | 47.9 |
| Alma city (part) | 3 224 | 11.9 | 1 504 | 12.6 | Waynesville CCD | 5 231 | 13.0 | 2 393 | 13.2 |
| Rockingham CCD | 2 776 | 16.4 | 1 190 | 16.3 | Brooks County | 16 450 | 18.2 | 7 118 | 18.6 |
| Alma city (part) | 12 | - | 6 | - | Barney CCD | 902 | 18.6 | 396 | 16.9 |
| Baker County | 4 074 | 23.1 | 1 740 | 22.9 | Barwick-Pavo CCD | 1 675 | 25.9 | 771 | 29.1 |
| Milford CCD | 1 431 | 17.6 | 628 | 18.5 | Barwick town (part) | 116 | 42.2 | 73 | 50.7 |
| Newton CCD | 2 643 | 26.0 | 1 112 | 25.4 | Pavo city (part) | 293 | 52.2 | 145 | 48.3 |
| Newton city | 851 | 39.1 | 346 | 39.6 | Dixie CCD | 1 595 | 14.4 | 705 | 15.6 |
| Baldwin County | 44 700 | 14.0 | 17 173 | 14.4 | Empress CCD | 1 084 | 14.9 | 512 | 15.2 |
| Coopers CCD | 6 727 | 12.1 | 2 399 | 11.9 | Morven CCD | 4 328 | 21.8 | 1 792 | 21.4 |
| Milledgeville city (part) | 943 | 16.8 | 9 | 22.2 | Morven city | 634 | 45.9 | 250 | 46.8 |
| Milledgeville-Midway-Hardwick CCD | 33 693 | 14.2 | 12 792 | 14.8 | Quitman CCD | 6 866 | 15.5 | 2 942 | 15.6 |
| Midway-Hardwick CDP | 5 135 | 16.1 | 2 223 | 16.1 | Quitman city | 4 638 | 15.7 | 2 034 | 15.7 |
| Milledgeville city (part) | 17 778 | 13.9 | 5 331 | 15.0 | Bryan County | 23 417 | 15.6 | 8 675 | 15.7 |
| Union Point CCD | 4 280 | 15.0 | 1 982 | 15.3 | Fort Stewart CCD | - | (X) | - | (X) |
| Milledgeville city (part) | 36 | 13.9 | 16 | 18.8 | Pembroke CCD | 8 909 | 22.6 | 3 413 | 22.4 |
| Banks County | 14 422 | 22.7 | 5 808 | 23.3 | Pembroke city | 2 379 | 47.8 | 909 | 48.5 |
| Baldwin CCD | 4 340 | 20.9 | 1 762 | 21.1 | Richmond Hill CCD | 14 508 | 11.3 | 5 262 | 11.3 |
| Alto town (part) | 357 | 42.6 | 125 | 46.4 | Richmond Hill city | 6 959 | 11.6 | 2 573 | 11.3 |
| Baldwin city (part) | 432 | 23.4 | 194 | 25.3 | Bulloch County | 55 983 | 12.5 | 22 742 | 12.2 |
| Davis Academy CCD | 2 606 | 14.7 | 1 000 | 15.2 | Brooklet CCD | 5 127 | 18.7 | 2 135 | 18.8 |
| Homer CCD | 3 951 | 25.9 | 1 647 | 27.0 | Brooklet town | 1 113 | 32.8 | 467 | 36.6 |
| Homer town | 950 | 43.9 | 406 | 44.1 | Nevils-Stilson CCD | 6 137 | 8.3 | 2 405 | 8.2 |
| Maysville CCD | 3 525 | 27.5 | 1 399 | 27.4 | Portal CCD | 3 754 | 23.8 | 1 577 | 23.5 |
| Gillsville city (part) | 28 | 53.6 | 12 | 50.0 | Portal town | 597 | 43.6 | 254 | 45.7 |
| Lula city (part) | 84 | 41.7 | 44 | 40.9 | Register CCD | 2 232 | 21.5 | 894 | 20.1 |
| Maysville town (part) | 672 | 49.0 | 279 | 48.0 | Register town | 164 | 39.0 | 73 | 42.5 |
| Barrow County | 46 144 | 15.4 | 17 304 | 15.4 | Statesboro CCD | 38 733 | 10.7 | 15 731 | 10.3 |
| Auburn CCD | 15 100 | 16.4 | 5 394 | 16.3 | Statesboro city | 22 698 | 10.8 | 9 235 | 10.2 |
| Auburn city (part) | 6 610 | 15.9 | 2 225 | 15.5 | Burke County | 22 243 | 14.3 | 8 842 | 13.7 |
| Braselton town (part) | 242 | 43.4 | 105 | 42.9 | Girard CCD | 1 146 | 19.3 | 479 | 19.6 |
| Carl town | 205 | 43.9 | 99 | 44.4 | Girard town | 227 | 32.2 | 111 | 29.7 |
| Bethlehem CCD | 7 602 | 14.3 | 2 713 | 14.9 | Greens Cut CCD | 4 828 | 13.7 | 1 844 | 13.2 |
| Bethlehem town | 716 | 38.3 | 265 | 38.5 | Keysville CCD | 2 507 | 14.8 | 942 | 14.6 |
| Winder city (part) | 4 | - | 1 | - | Blythe city (part) | 5 | - | 1 | - |
| Statham CCD | 5 632 | 27.8 | 2 174 | 27.8 | Keysville town (part) | 170 | 22.4 | 48 | 25.0 |
| Statham city | 2 040 | 44.3 | 774 | 45.2 | Midville CCD | 1 134 | 14.9 | 486 | 13.6 |
| Winder CCD | 17 810 | 11.0 | 7 023 | 10.9 | Midville city | 457 | 18.6 | 225 | 15.6 |
| Winder city (part) | 10 197 | 11.1 | 4 097 | 10.8 | Sardis CCD | 1 908 | 33.9 | 822 | 29.1 |
| Bartow County | 76 019 | 14.5 | 28 751 | 14.4 | Sardis town | 1 171 | 42.4 | 519 | 37.0 |
| Adairsville CCD | 7 756 | 15.6 | 3 081 | 16.3 | Vidette CCD | 1 053 | 6.9 | 429 | 8.6 |
| Adairsville city | 2 542 | 20.8 | 1 103 | 22.3 | Vidette city | 112 | 21.4 | 44 | 27.3 |
| Cartersville CCD | 38 797 | 11.1 | 14 681 | 11.2 | Waynesboro CCD | 9 667 | 10.9 | 3 840 | 10.3 |
| Cartersville city (part) | 15 883 | 10.8 | 6 117 | 10.9 | Waynesboro city | 5 813 | 10.7 | 2 395 | 9.9 |
| Emerson city (part) | - | (X) | - | - | Butts County | 19 522 | 17.0 | 7 380 | 16.6 |
| Euharlee city (part) | 1 189 | 21.0 | 403 | 20.6 | Flovilla CCD | 6 541 | 16.7 | 2 958 | 15.4 |
| Emerson CCD | 10 505 | 16.6 | 3 978 | 16.5 | Flovilla city (part) | 650 | 45.8 | 221 | 49.8 |
| Cartersville city (part) | 42 | - | 13 | - | Jackson CCD | 6 853 | 15.4 | 2 764 | 15.3 |
| Emerson city (part) | 1 092 | 43.6 | 408 | 43.1 | Flovilla city (part) | 2 | 100.0 | 1 | 100.0 |
| Euharlee-Taylorville CCD | 6 209 | 16.7 | 2 200 | 16.3 | Jackson city | 3 934 | 14.7 | 1 668 | 14.3 |
| Euharlee city (part) | 2 019 | 23.5 | 654 | 22.5 | Jenkinsburg CCD | 6 128 | 19.3 | 1 658 | 20.7 |
| Taylorville town (part) | 185 | 41.1 | 87 | 42.5 | Jenkinsburg town | 203 | 47.8 | 84 | 50.0 |
| Kingston CCD | 4 085 | 21.9 | 1 584 | 21.5 | Calhoun County | 6 320 | 34.0 | 2 305 | 39.8 |
| Kingston city | 659 | 45.2 | 287 | 42.5 | Arlington CCD | 1 374 | 47.5 | 638 | 44.0 |
| White-Pine Log CCD | 8 667 | 21.1 | 3 227 | 20.1 | Arlington city (part) | 1 161 | 46.7 | 525 | 44.8 |
| Cartersville city (part) | - | (X) | - | (X) | Edison CCD | 1 958 | 41.5 | 844 | 41.1 |
| White city | 693 | 47.5 | 274 | 45.6 | Edison city | 1 340 | 47.1 | 584 | 47.4 |
| Ben Hill County | 17 484 | 13.8 | 7 623 | 14.2 | Leary CCD | 987 | 41.5 | 440 | 39.3 |
| Fitzgerald CCD | 15 930 | 13.7 | 6 985 | 14.1 | Leary city | 666 | 46.4 | 288 | 45.1 |
| Fitzgerald city (part) | 8 708 | 13.2 | 3 949 | 13.8 | Morgan CCD | 2 001 | 13.8 | 383 | 30.3 |
| Little House Creek CCD | 1 554 | 14.9 | 638 | 15.2 | Morgan city | 1 464 | 10.4 | 128 | 44.5 |
| Fitzgerald city (part) | 15 | 26.7 | 4 | 25.0 | Camden County | 43 664 | 14.3 | 16 958 | 14.5 |
| Berrien County | 16 235 | 20.8 | 7 100 | 21.0 | Kingsland CCD | 11 491 | 12.2 | 4 792 | 12.2 |
| Alapaha CCD | 1 515 | 33.4 | 712 | 30.2 | Kingsland city (part) | 7 089 | 11.6 | 2 935 | 12.0 |
| Alapaha town | 682 | 47.8 | 318 | 45.0 | St. Marys city (part) | - | (X) | - | (X) |
| Enigma CCD | 2 952 | 26.0 | 1 196 | 26.7 | St. Marys CCD | 24 894 | 12.4 | 8 838 | 12.4 |
| Enigma town | 869 | 43.3 | 348 | 44.8 | Kings Bay Base CDP | 2 599 | 12.7 | 434 | 15.9 |
| Nashville CCD | 9 188 | 15.1 | 4 048 | 15.7 | Kingsland city (part) | 3 409 | 13.3 | 1 264 | 12.3 |
| Nashville city | 4 697 | 15.3 | 2 098 | 16.0 | St. Marys city (part) | 13 761 | 12.0 | 5 351 | 12.1 |
| Ray City CCD | 2 580 | 27.9 | 1 144 | 27.9 | Woodbine CCD | 7 279 | 24.1 | 3 328 | 23.2 |
| Ray City city | 746 | 43.7 | 341 | 44.3 | Kingsland city (part) | 8 | - | 4 | - |
| | | | | | Woodbine city | 1 218 | 46.0 | 520 | 47.9 |

Table 65. Percent of Population and Housing Units in Sample: 2000—Con.

[Data based on a sample (except Tables 65-68). For information on confidentiality protection, coverage, sampling error, and nonsampling error, see Appendix G. For location of definitions, see "How to Use This Census Report"]

| State County County Subdivision Place | Population | | Housing units | | State County County Subdivision Place | Population | | Housing units | |
|--|----------------------|-------------------------|----------------------|-------------------------|--|----------------------|-------------------------|----------------------|-------------------------|
| | 100-percent count | Percent in sample | 100-percent count | Percent in sample | | 100-percent count | Percent in sample | 100-percent count | Percent in sample |
| Candler County | 9 577 | 13.5 | 3 893 | 12.7 | Cherokee County—Con. | | | | |
| Aline CCD | 1 426 | 14.3 | 601 | 13.5 | Holly Springs CCD—Con. | | | | |
| Metter CCD | 6 081 | 12.1 | 2 472 | 11.0 | Woodstock city (part) | 17 | 5.9 | 6 | 16.7 |
| Metter city | 3 879 | 12.2 | 1 522 | 11.2 | Lathemtown CCD | 9 261 | 10.9 | 3 550 | 11.0 |
| Pulaski CCD | 2 070 | 17.0 | 820 | 17.6 | Waleska CCD | 5 673 | 15.5 | 2 213 | 15.0 |
| Pulaski town | 261 | 30.7 | 83 | 34.9 | Waleska city | 616 | 30.7 | 114 | 50.0 |
| Carroll County | 87 268 | 15.6 | 34 067 | 15.7 | Woodstock CCD | 74 364 | 11.5 | 27 114 | 11.4 |
| Bowdon CCD | 9 194 | 24.4 | 3 951 | 25.0 | Mountain Park city (part) | 10 | 20.0 | 4 | 25.0 |
| Bowdon city | 1 959 | 49.6 | 893 | 49.5 | Woodstock city (part) | 10 033 | 11.9 | 4 096 | 11.8 |
| Carrollton city (part) | 28 | 10.7 | 8 | 25.0 | Clarke County | 101 489 | 12.7 | 42 126 | 12.3 |
| Carrollton CCD | 45 974 | 12.2 | 17 542 | 12.1 | Athens CCD | 76 500 | 12.4 | 31 929 | 12.0 |
| Carrollton city (part) | 19 815 | 12.3 | 7 569 | 12.6 | Athens-Clarke County (balance) (part) | 10 908 | 11.3 | 4 713 | 11.4 |
| Mount Zion CCD | 5 336 | 25.6 | 2 100 | 25.0 | Bogart CCD | 10 753 | 10.9 | 4 652 | 11.0 |
| Bremen city (part) | 27 | 7.4 | 11 | 9.1 | Athens-Clarke County (balance) (part) | 118 | 40.7 | 51 | 39.2 |
| Carrollton city (part) | - | (X) | - | (X) | Bogart town (part) | 14 081 | 15.2 | 5 484 | 15.3 |
| Mount Zion city | 1 275 | 48.5 | 467 | 47.5 | Winterville CCD | 13 013 | 12.6 | 5 052 | 12.6 |
| Roopville CCD | 3 494 | 21.9 | 1 327 | 22.2 | Athens-Clarke County (balance) (part) | 1 068 | 46.7 | 432 | 46.8 |
| Roopville town | 177 | 51.4 | 78 | 52.6 | Clay County | 3 357 | 32.4 | 1 925 | 28.2 |
| Temple CCD | 7 374 | 17.1 | 2 910 | 17.4 | Bluffton CCD | 923 | 29.4 | 446 | 28.9 |
| Temple city (part) | 2 383 | 23.6 | 956 | 23.6 | Bluffton town | 118 | 43.2 | 60 | 48.3 |
| Villa Rica CCD | 11 993 | 11.5 | 4 732 | 11.3 | Fort Gaines city (part) | 93 | 55.9 | 45 | 51.1 |
| Villa Rica city (part) | 3 871 | 10.8 | 1 608 | 11.3 | Fort Gaines CCD | 2 434 | 33.5 | 1 479 | 27.9 |
| Whitesburg CCD | 3 903 | 24.6 | 1 505 | 24.3 | Fort Gaines city (part) | 1 017 | 48.4 | 474 | 48.3 |
| Whitesburg town | 596 | 45.0 | 247 | 44.1 | Clayton County | 236 517 | 11.8 | 86 461 | 11.8 |
| Catoosa County | 53 282 | 11.9 | 21 794 | 11.7 | College Park CCD | 12 167 | 10.5 | 5 059 | 10.7 |
| Boyrnton Ridge CCD | 11 442 | 11.3 | 4 518 | 11.1 | College Park city (part) | 1 572 | 9.7 | 561 | 9.4 |
| Fort Oglethorpe city (part) | 21 | 9.5 | 13 | 7.7 | Forest Park city (part) | - | (X) | - | (X) |
| Indian Springs CDP (part) | 723 | 10.9 | 313 | 10.5 | Forest Park-Morrow CCD | 86 758 | 11.7 | 30 749 | 11.8 |
| Catoosa Springs CCD | 6 448 | 12.1 | 2 552 | 11.5 | Conley CDP | 6 188 | 12.2 | 2 053 | 11.4 |
| Ringgold city (part) | 153 | 15.7 | 51 | 13.7 | Forest Park city (part) | 21 447 | 13.3 | 7 233 | 13.7 |
| Fort Oglethorpe-Lakeview CCD | 15 478 | 12.8 | 7 004 | 12.9 | Lake City city | 2 886 | 10.3 | 1 022 | 10.6 |
| Fort Oglethorpe city (part) | 6 734 | 12.1 | 3 060 | 11.7 | Morrow city | 4 882 | 11.2 | 1 823 | 11.4 |
| Lakeview CDP (part) | 3 910 | 13.9 | 1 709 | 14.3 | Jonesboro CCD | 64 573 | 12.8 | 23 217 | 12.7 |
| Ringgold CCD | 19 914 | 11.5 | 7 720 | 11.1 | Bonanza CDP | 2 904 | 11.2 | 976 | 10.9 |
| Indian Springs CDP (part) | 1 259 | 13.4 | 488 | 11.9 | Irondale CDP | 7 727 | 11.5 | 2 649 | 11.2 |
| Ringgold city (part) | 2 269 | 11.5 | 1 065 | 10.2 | Jonesboro city | 3 829 | 12.5 | 1 561 | 11.8 |
| Charlton County | 10 282 | 20.2 | 3 859 | 22.8 | Lovejoy city | 2 495 | 25.4 | 596 | 38.9 |
| Folkston CCD | 7 995 | 21.6 | 2 868 | 25.1 | Riverdale CCD | 73 019 | 11.2 | 27 436 | 11.2 |
| Folkston city | 2 178 | 23.8 | 976 | 24.6 | Riverdale city | 12 478 | 11.6 | 4 590 | 11.3 |
| Homeland city | 765 | 46.1 | 318 | 48.4 | Clinch County | 6 878 | 21.8 | 2 837 | 23.1 |
| St. George CCD | 2 287 | 15.1 | 991 | 15.8 | Fargo CCD | 1 846 | 24.6 | 764 | 26.8 |
| Chatham County | 232 048 | 12.3 | 99 683 | 12.2 | Du Pont town (part) | 9 | 33.3 | 5 | 60.0 |
| Montgomery CCD | 18 952 | 12.3 | 8 192 | 12.0 | Fargo city | 380 | 45.8 | 174 | 48.9 |
| Isle of Hope CDP | 2 605 | 15.2 | 1 038 | 14.5 | Homerville city (part) | 886 | 20.7 | 336 | 22.9 |
| Montgomery CDP | 4 134 | 11.2 | 1 668 | 11.0 | Homerville CCD | 5 032 | 20.7 | 2 073 | 21.7 |
| Skidaway Island CDP | 6 914 | 11.3 | 3 491 | 11.2 | Argyle town | 151 | 45.7 | 64 | 48.4 |
| Pooler-Burroughs CCD | 28 409 | 11.5 | 11 395 | 11.1 | Du Pont town (part) | 130 | 47.7 | 57 | 50.9 |
| Bloomington city | 2 665 | 19.6 | 1 051 | 18.6 | Homerville city (part) | 1 917 | 21.6 | 856 | 23.5 |
| Garden City city (part) | 12 | - | 6 | - | Cobb County | 607 751 | 11.5 | 237 522 | 11.5 |
| Georgetown CDP (part) | 10 599 | 10.4 | 4 341 | 10.2 | Acworth-Kennesaw CCD | 136 150 | 11.5 | 49 149 | 11.4 |
| Pooler city (part) | 6 162 | 10.1 | 2 322 | 10.0 | Acworth city | 13 422 | 11.3 | 5 453 | 11.1 |
| Savannah city (part) | 3 | 66.7 | 2 | 50.0 | Kennesaw city | 21 675 | 11.7 | 8 670 | 11.4 |
| Port Wentworth CCD | 4 484 | 12.4 | 1 428 | 13.2 | Marietta city (part) | 1 231 | 9.7 | 430 | 10.5 |
| Garden City city (part) | 1 109 | 11.0 | - | (X) | Austell CCD | 28 214 | 12.2 | 10 694 | 12.1 |
| Pooler city (part) | 77 | 28.6 | 34 | 17.6 | Austell city (part) | 4 925 | 11.9 | 1 956 | 11.5 |
| Port Wentworth city | 3 276 | 12.6 | 1 377 | 13.1 | Mableton CDP (part) | 1 111 | 14.9 | 425 | 15.8 |
| Savannah city (part) | 16 | 6.3 | 13 | 7.7 | Powder Springs city (part) | - | (X) | - | (X) |
| Savannah CCD | 154 342 | 12.6 | 66 609 | 12.5 | Fair Oaks CCD | 24 660 | 10.5 | 8 893 | 10.9 |
| Garden City city (part) | 10 168 | 11.1 | 4 407 | 10.9 | Fair Oaks CDP (part) | 6 414 | 9.5 | 2 295 | 10.2 |
| Georgetown CDP (part) | - | (X) | - | (X) | Marietta city (part) | 987 | 10.6 | 324 | 10.8 |
| Savannah city (part) | 131 491 | 12.7 | 57 422 | 12.6 | Smyrna city (part) | 384 | 11.2 | 177 | 11.3 |
| Thunderbolt town (part) | 2 234 | 13.5 | 1 043 | 13.6 | Mableton CCD | 41 764 | 11.0 | 16 120 | 11.0 |
| Vernonburg town | 138 | 38.4 | 69 | 31.9 | Austell city (part) | 296 | 13.9 | 118 | 13.6 |
| Tybee Island-Wilmington CCD | 25 861 | 11.3 | 12 059 | 11.7 | Mableton CDP (part) | 27 949 | 11.2 | 10 684 | 11.3 |
| Thunderbolt town (part) | 106 | 9.4 | 53 | 11.3 | Smyrna city (part) | 772 | 13.2 | 315 | 12.4 |
| Tybee Island city | 3 392 | 13.9 | 2 696 | 15.1 | Marietta CCD | 114 490 | 11.6 | 48 069 | 11.7 |
| Whitemarsh Island CDP | 5 824 | 10.2 | 2 427 | 10.1 | Fair Oaks CDP (part) | 2 029 | 12.3 | 841 | 12.1 |
| Wilmington Island CDP | 14 213 | 11.1 | 5 946 | 10.9 | Marietta city (part) | 55 199 | 11.9 | 23 788 | 12.0 |
| Chattahoochee County | 14 882 | 19.0 | 3 316 | 23.3 | Northeast Cobb CCD | 150 396 | 11.8 | 55 687 | 11.7 |
| Cusseta CCD | 2 832 | 37.0 | 1 263 | 35.6 | Marietta city (part) | 1 | 100.0 | - | (X) |
| Cusseta city | 1 196 | 48.5 | 543 | 44.4 | Smyrna city (part) | 822 | 8.4 | 554 | 9.9 |
| Fort Benning CCD | 12 050 | 14.7 | 2 053 | 15.8 | Powder Springs CCD | 31 741 | 11.9 | 10 667 | 11.8 |
| Fort Benning South CDP | 11 737 | 14.7 | 2 028 | 15.7 | Austell city (part) | 9 | 22.2 | 4 | 25.0 |
| Chattooga County | 25 470 | 19.1 | 10 677 | 20.3 | Powder Springs city (part) | 12 481 | 12.0 | 4 101 | 11.9 |
| Little Sand Mountain CCD | 2 045 | 15.7 | 895 | 16.3 | Smyrna CCD | 55 829 | 11.1 | 24 414 | 11.3 |
| Lyerly CCD | 2 542 | 26.6 | 1 091 | 26.7 | Mableton CDP (part) | 673 | 13.2 | 230 | 13.0 |
| Lyerly town | 488 | 49.2 | 221 | 47.5 | Marietta city (part) | 1 330 | 9.8 | 685 | 10.1 |
| Menlo CCD | 2 824 | 24.8 | 1 385 | 25.6 | Smyrna city (part) | 34 576 | 11.1 | 16 294 | 11.4 |
| Menlo city | 485 | 48.0 | 251 | 47.0 | Vinings CCD | 24 507 | 10.3 | 13 829 | 10.2 |
| Summerville CCD | 11 344 | 13.1 | 4 378 | 13.9 | Mableton CDP (part) | - | (X) | - | (X) |
| Summerville city | 4 556 | 14.2 | 2 092 | 14.0 | Smyrna city (part) | 4 445 | 10.1 | 2 293 | 10.5 |
| Trion CCD | 6 715 | 25.1 | 2 928 | 26.2 | Vinings CDP | 9 677 | 10.4 | 5 670 | 10.2 |
| Trion town | 1 993 | 46.5 | 906 | 47.2 | Coffee County | 37 413 | 16.8 | 15 610 | 16.3 |
| Cherokee County | 141 903 | 11.9 | 51 937 | 11.8 | Ambrose CCD | 4 721 | 19.9 | 1 984 | 18.5 |
| Ball Ground CCD | 5 249 | 18.5 | 1 997 | 19.6 | Ambrose city | 320 | 44.4 | 145 | 42.1 |
| Ball Ground city | 730 | 34.8 | 298 | 38.3 | Broxtown CCD | 3 402 | 34.1 | 1 526 | 33.2 |
| Nelson city (part) | 287 | 43.6 | 123 | 45.5 | Broxtown city | 1 428 | 47.0 | 612 | 47.5 |
| Canton CCD | 18 009 | 11.9 | 6 605 | 11.7 | Douglas CCD | 22 570 | 12.4 | 9 708 | 11.8 |
| Canton city (part) | 7 548 | 10.4 | 2 810 | 10.4 | Douglas city | 10 639 | 12.4 | 4 692 | 11.5 |
| Holly Springs CCD | 29 347 | 11.1 | 10 458 | 10.9 | Nicholls CCD | 4 087 | 23.9 | 1 338 | 27.5 |
| Canton city (part) | 161 | 1.2 | 69 | 1.4 | Nicholls city | 1 008 | 46.3 | 500 | 44.0 |
| Holly Springs city | 3 195 | 10.7 | 1 173 | 10.4 | West Green CCD | 2 633 | 16.0 | 1 054 | 15.6 |

Table 65. Percent of Population and Housing Units in Sample: 2000—Con.

[Data based on a sample (except Tables 65-68). For information on confidentiality protection, coverage, sampling error, and nonsampling error, see Appendix G. For location of definitions, see "How to Use This Census Report"]

| State County County Subdivision Place | Population | | Housing units | | State County County Subdivision Place | Population | | Housing units | |
|--|----------------------|-------------------------|----------------------|-------------------------|--|----------------------|-------------------------|----------------------|-------------------------|
| | 100-percent count | Percent in sample | 100-percent count | Percent in sample | | 100-percent count | Percent in sample | 100-percent count | Percent in sample |
| Colquitt County | 42 053 | 16.1 | 17 554 | 16.5 | DeKalb County—Con. | | | | |
| Berlin-Ellenton CCD | 3 255 | 21.2 | 1 237 | 24.7 | Atlanta-Decatur CCD—Con. | | | | |
| Berlin town | 595 | 32.8 | 249 | 35.7 | Scottsdale CDP | 9 803 | 11.6 | 4 236 | 11.9 |
| Ellenton town | 336 | 42.9 | 119 | 46.2 | Tucker CDP (part) | 1 310 | 14.2 | 596 | 14.6 |
| Doerun CCD | 2 649 | 26.1 | 1 185 | 26.4 | Chamblee-Doraville CCD | 129 097 | 11.4 | 52 284 | 11.3 |
| Doerun city | 828 | 42.4 | 385 | 43.4 | Chamblee city | 9 552 | 13.6 | 2 730 | 13.3 |
| Funston CCD | 5 492 | 16.8 | 2 240 | 16.1 | Doraville city | 9 862 | 12.9 | 3 102 | 12.5 |
| Funston town | 426 | 47.9 | 173 | 48.0 | Dunwoody CDP | 32 808 | 11.6 | 14 599 | 11.5 |
| Moultrie city (part) | 196 | 9.2 | 95 | 12.6 | North Atlanta CDP | 38 579 | 10.6 | 16 636 | 10.6 |
| Moultrie CCD | 26 318 | 13.1 | 11 158 | 13.2 | Lithonia CCD | 73 837 | 12.2 | 26 247 | 12.3 |
| Moultrie city (part) | 14 191 | 13.1 | 6 430 | 13.3 | Lithonia city | 2 187 | 44.2 | 892 | 43.7 |
| Riverside town | 57 | 45.6 | 26 | 34.6 | Redan CDP (part) | 18 892 | 10.8 | 6 541 | 10.9 |
| Norman Park CCD | 4 339 | 23.7 | 1 734 | 25.7 | Stone Mountain CCD | 42 229 | 12.0 | 16 624 | 12.3 |
| Norman Park city | 849 | 41.7 | 374 | 44.4 | Pine Lake city (part) | 6 214 | 40.3 | 349 | 37.2 |
| Omega city (part) | 1 | - | 1 | - | Stone Mountain city | 7 145 | 9.5 | 2 638 | 9.7 |
| Columbia County | 89 288 | 13.6 | 33 321 | 13.3 | Tucker CCD | 57 994 | 12.0 | 25 078 | 11.9 |
| Appling CCD | 6 715 | 15.1 | 2 730 | 13.4 | North Decatur CDP (part) | 537 | 13.4 | 224 | 11.6 |
| Evans CCD | 64 433 | 12.7 | 23 498 | 12.7 | Tucker CDP (part) | 25 222 | 12.2 | 10 108 | 12.2 |
| Evans CDP | 17 727 | 12.8 | 6 632 | 13.1 | Dodge County | 19 171 | 18.2 | 8 186 | 19.3 |
| Martinez CDP | 27 749 | 13.0 | 10 320 | 13.1 | Chauncey CCD | 1 884 | 34.1 | 844 | 34.1 |
| Harlem CCD | 18 140 | 16.1 | 7 093 | 15.3 | Chauncey town | 295 | 49.2 | 125 | 48.8 |
| Grovetown city | 6 089 | 11.4 | 2 473 | 10.0 | Milan town (part) | 434 | 46.1 | 206 | 48.5 |
| Harlem city | 1 814 | 45.1 | 763 | 42.7 | Chester CCD | 2 738 | 21.9 | 830 | 27.3 |
| Cook County | 15 771 | 21.9 | 6 558 | 22.8 | Chester town | 305 | 46.6 | 167 | 49.7 |
| Adel-Sparks CCD | 13 752 | 20.5 | 5 651 | 21.5 | Eastman CCD | 12 842 | 14.1 | 5 631 | 14.6 |
| Adel city | 5 307 | 14.2 | 2 164 | 15.1 | Eastman city | 5 440 | 12.6 | 2 418 | 14.1 |
| Cecil town | 265 | 41.9 | 138 | 46.4 | Rhine CCD | 1 707 | 25.4 | 881 | 27.2 |
| Sparks town | 1 755 | 45.0 | 743 | 45.1 | Rhine town | 422 | 45.0 | 243 | 48.1 |
| Lenox CCD | 2 019 | 31.5 | 907 | 31.2 | Dooly County | 11 525 | 23.5 | 4 499 | 24.4 |
| Lenox town | 889 | 44.8 | 405 | 43.7 | Byromville CCD | 1 660 | 29.2 | 694 | 28.0 |
| Coweta County | 89 215 | 14.5 | 33 182 | 14.5 | Byromville town | 415 | 41.0 | 150 | 43.3 |
| Grantville CCD | 3 880 | 23.4 | 1 505 | 25.6 | Dooling town | 163 | 50.3 | 64 | 39.1 |
| Corinth town (part) | 13 | 23.1 | 7 | 28.6 | Lilly city | 221 | 33.9 | 93 | 36.6 |
| Grantville city | 1 309 | 42.6 | 569 | 44.3 | Unadilla CCD | 4 533 | 26.9 | 1 525 | 33.0 |
| Moreland CCD | 3 250 | 18.8 | 1 196 | 19.6 | Pinehurst city | 307 | 46.3 | 156 | 48.1 |
| Moreland town | 393 | 44.3 | 155 | 47.1 | Unadilla city | 2 772 | 28.4 | 739 | 42.4 |
| Newnan CCD | 70 147 | 11.7 | 26 114 | 11.6 | Vienna CCD | 5 332 | 18.8 | 2 280 | 17.5 |
| East Newnan CDP | 1 305 | 14.6 | 508 | 12.6 | Vienna city | 2 973 | 23.7 | 1 180 | 22.5 |
| Newnan city | 16 242 | 11.6 | 6 464 | 11.5 | Dougherty County | 96 065 | 12.2 | 39 656 | 12.3 |
| Palmetto city (part) | 327 | 11.9 | 93 | 10.8 | East Dougherty CCD | 36 385 | 12.3 | 13 756 | 12.8 |
| Sharpsburg town (part) | - | (X) | - | (X) | Albany city (part) | 23 413 | 11.4 | 8 535 | 12.4 |
| Senoia CCD | 11 938 | 26.3 | 4 367 | 26.2 | Putney CDP | 2 998 | 14.7 | 1 223 | 13.7 |
| Haralson town (part) | 144 | 42.4 | 65 | 40.0 | West Dougherty CCD | 59 680 | 12.2 | 25 900 | 12.1 |
| Senoia city | 1 738 | 44.6 | 662 | 44.6 | Albany city (part) | 53 526 | 12.1 | 23 527 | 12.0 |
| Sharpsburg town (part) | 316 | 42.4 | 127 | 44.9 | Douglas County | 92 174 | 11.9 | 34 825 | 11.8 |
| Turin town | 165 | 36.4 | 68 | 39.7 | Bill Arp CCD | 30 247 | 11.5 | 10 831 | 11.2 |
| Crawford County | 12 495 | 16.4 | 4 872 | 17.0 | Douglasville city (part) | 4 857 | 11.4 | 1 876 | 11.4 |
| Roberta CCD | 3 630 | 26.8 | 1 506 | 27.9 | Fairplay CCD | 5 479 | 11.0 | 1 969 | 11.4 |
| Roberta city | 808 | 42.3 | 330 | 48.2 | Lithia Springs-Douglasville CCD | 50 762 | 12.4 | 19 865 | 12.2 |
| Zenith CCD | 8 865 | 12.1 | 3 366 | 12.1 | Austell city (part) | 129 | 15.5 | 66 | 12.1 |
| Crisp County | 21 996 | 13.3 | 9 559 | 13.5 | Douglasville city (part) | 15 151 | 11.2 | 6 006 | 11.0 |
| Arabi CCD | 1 629 | 24.2 | 769 | 21.1 | Lithia Springs city | 2 072 | 23.6 | 918 | 23.2 |
| Arabi town | 456 | 43.4 | 204 | 41.2 | Winston CCD | 5 686 | 11.2 | 2 160 | 10.9 |
| Cordele CCD | 20 367 | 12.5 | 8 790 | 12.8 | Douglasville city (part) | 57 | 12.3 | 21 | 14.3 |
| Cordele city | 11 608 | 12.5 | 4 782 | 12.8 | Villa Rica city (part) | 263 | 9.1 | 161 | 8.7 |
| Dade County | 15 154 | 16.5 | 6 224 | 16.3 | Early County | 12 354 | 16.5 | 5 338 | 15.8 |
| Lookout Mountain CCD | 3 284 | 12.5 | 1 125 | 11.3 | Blakely CCD | 8 627 | 13.4 | 3 606 | 13.3 |
| Sand Mountain CCD | 4 086 | 14.4 | 1 732 | 14.1 | Blakely city | 5 696 | 12.9 | 2 251 | 13.5 |
| Valley CCD | 7 784 | 19.3 | 3 367 | 19.0 | Damascus CCD | 1 667 | 32.5 | 733 | 27.6 |
| Trenton city | 1 942 | 42.0 | 843 | 41.0 | Arlington city (part) | 441 | 51.2 | 170 | 43.5 |
| Dawson County | 15 999 | 13.6 | 7 163 | 13.8 | Damascus town | 277 | 37.5 | 115 | 34.8 |
| Dawsonville CCD | 4 630 | 20.9 | 2 285 | 20.1 | Jakin CCD | 2 060 | 16.6 | 999 | 15.8 |
| Dawsonville city | 619 | 39.1 | 257 | 38.1 | Jakin city | 157 | 43.9 | 86 | 44.2 |
| Juno CCD | 11 369 | 10.6 | 4 878 | 10.8 | Echols County | 3 754 | 15.1 | 1 482 | 15.9 |
| Decatur County | 28 240 | 16.7 | 11 968 | 16.6 | East Echols CCD | 1 557 | 15.7 | 652 | 15.5 |
| Attapulgus CCD | 3 100 | 25.6 | 1 126 | 26.6 | West Echols CCD | 2 197 | 14.7 | 830 | 16.1 |
| Attapulgus city | 492 | 49.8 | 196 | 50.5 | Effingham County | 37 535 | 13.9 | 14 169 | 14.0 |
| Bainbridge CCD | 16 459 | 13.4 | 6 919 | 13.5 | Guyton-Springfield CCD | 12 199 | 21.4 | 4 582 | 22.0 |
| Bainbridge city (part) | 11 654 | 13.5 | 5 025 | 13.5 | Guyton city | 917 | 43.8 | 340 | 42.1 |
| Brinson CCD | 2 908 | 19.6 | 1 284 | 20.0 | Springfield city | 1 821 | 34.5 | 704 | 39.9 |
| Brinson town | 225 | 52.0 | 106 | 50.9 | Rincon CCD | 22 389 | 9.9 | 8 396 | 9.8 |
| Climax CCD | 3 657 | 22.0 | 1 541 | 21.2 | Rincon city | 4 376 | 9.3 | 1 892 | 9.1 |
| Bainbridge city (part) | 68 | 23.5 | 26 | 19.2 | Shawnee CCD | 2 947 | 13.6 | 1 191 | 13.2 |
| Climax city | 297 | 49.8 | 134 | 46.3 | Elbert County | 20 511 | 15.3 | 9 136 | 15.0 |
| Faceville CCD | 2 116 | 15.8 | 1 098 | 15.7 | Bowman CCD | 3 366 | 25.0 | 1 447 | 24.2 |
| DeKalb County | 665 865 | 11.7 | 261 231 | 11.7 | Bowman city | 898 | 44.7 | 411 | 41.6 |
| Atlanta-Decatur CCD | 362 708 | 11.5 | 140 998 | 11.7 | Coldwater Creek CCD | 2 788 | 15.5 | 1 330 | 14.3 |
| Atlanta city (part) | 29 775 | 13.5 | 13 285 | 13.7 | Elberton CCD | 14 357 | 13.0 | 6 359 | 13.0 |
| Avondale Estates city | 2 609 | 14.0 | 1 263 | 14.6 | Elberton city | 4 743 | 13.3 | 2 265 | 13.6 |
| Belvedere Park CDP | 18 945 | 12.8 | 7 010 | 13.1 | Emanuel County | 21 837 | 19.8 | 9 419 | 19.9 |
| Candler-McAfee CDP | 28 294 | 10.9 | 9 415 | 11.2 | Adrian CCD | 1 502 | 20.1 | 717 | 22.6 |
| Clarkston city | 7 231 | 9.1 | 2 622 | 9.3 | Adrian city (part) | 267 | 39.0 | 129 | 48.1 |
| Decatur city | 18 147 | 12.7 | 8 497 | 12.9 | Oak Park CCD | 1 002 | 28.6 | 501 | 29.5 |
| Druid Hills CDP | 12 741 | 13.7 | 4 830 | 13.3 | Oak Park town (part) | 286 | 45.5 | 157 | 44.6 |
| Gresham Park CDP | 9 215 | 15.7 | 3 104 | 16.1 | Summertown CCD | 1 878 | 22.2 | 888 | 22.0 |
| North Decatur CDP (part) | 14 733 | 10.9 | 8 163 | 11.0 | Summertown town | 140 | 55.0 | 58 | 50.0 |
| North Druid Hills CDP | 18 852 | 10.1 | 10 240 | 10.5 | Swainsboro CCD | 12 639 | 13.7 | 5 378 | 13.4 |
| Panthersville CDP | 11 791 | 10.7 | 4 321 | 10.6 | Nunez town | 131 | 58.8 | 53 | 54.7 |
| Pine Lake city (part) | - | (X) | - | (X) | Oak Park town (part) | 30 | 36.7 | 18 | 33.3 |
| Redan CDP (part) | 14 949 | 10.0 | 5 565 | 10.0 | Swainsboro city | 6 943 | 12.8 | 3 051 | 12.7 |

Table 65. Percent of Population and Housing Units in Sample: 2000—Con.

[Data based on a sample (except Tables 65-68). For information on confidentiality protection, coverage, sampling error, and nonsampling error, see Appendix G. For location of definitions, see "How to Use This Census Report"]

| State County County Subdivision Place | Population | | Housing units | | State County County Subdivision Place | Population | | Housing units | |
|--|----------------------|-------------------------|----------------------|-------------------------|--|----------------------|-------------------------|----------------------|-------------------------|
| | 100-percent count | Percent in sample | 100-percent count | Percent in sample | | 100-percent count | Percent in sample | 100-percent count | Percent in sample |
| Emanuel County—Con. | | | | | Gilmer County—Con. | | | | |
| Twin City CCD | 4 816 | 33.1 | 1 935 | 33.7 | Carters Lake CCD—Con. | | | | |
| Garfield town | 152 | 49.3 | 84 | 44.0 | Elijay city (part) | 4 | 25.0 | 3 | 33.3 |
| Oak Park town (part) | 50 | 38.0 | 24 | 37.5 | Cohutta CCD | 4 512 | 13.6 | 2 601 | 14.8 |
| Stillmore town | 730 | 49.3 | 253 | 46.2 | Elijay CCD | 5 769 | 34.7 | 2 418 | 35.7 |
| Twin City city | 1 752 | 40.5 | 632 | 48.4 | East Elijay city | 707 | 47.0 | 265 | 45.7 |
| | | | | | Elijay city (part) | 1 580 | 43.2 | 659 | 47.5 |
| Evans County | 10 495 | 23.6 | 4 381 | 25.5 | Rich Mountain CCD | 3 542 | 13.4 | 2 135 | 15.1 |
| Canochee CCD | 2 647 | 16.2 | 1 127 | 16.9 | | | | | |
| Claxton CCD | 7 848 | 26.5 | 3 254 | 28.5 | Glascoc County | 2 556 | 28.2 | 1 192 | 27.7 |
| Bellville city | 130 | 53.1 | 64 | 50.0 | Gibson CCD | 1 851 | 27.7 | 836 | 28.0 |
| Claxton city | 2 276 | 26.1 | 1 032 | 25.7 | Gibson city | 694 | 38.0 | 325 | 38.2 |
| Daisy city | 126 | 41.3 | 60 | 46.7 | Mitchell CCD | 705 | 29.5 | 356 | 27.0 |
| Hagan city | 898 | 46.4 | 421 | 49.6 | Edge Hill city | 30 | 60.0 | 16 | 50.0 |
| | | | | | Mitchell town | 173 | 49.1 | 77 | 45.5 |
| Fannin County | 19 798 | 20.5 | 11 134 | 20.4 | | | | | |
| Blue Ridge CCD | 5 399 | 23.3 | 2 858 | 22.6 | Glynn County | 67 568 | 11.1 | 32 636 | 11.3 |
| Blue Ridge city | 1 210 | 42.7 | 631 | 42.6 | Brunswick CCD | 31 588 | 11.5 | 14 196 | 11.7 |
| Higdon-Mobile CCD | 1 955 | 14.4 | 1 054 | 15.5 | Brunswick city | 15 600 | 11.9 | 6 952 | 12.0 |
| McCaysville CCD | 5 601 | 20.5 | 2 956 | 21.3 | Country Club Estates CDP (part) | 6 605 | 11.4 | 3 104 | 11.5 |
| McCaysville city | 1 071 | 46.4 | 604 | 47.0 | Dock Junction CDP (part) | 6 939 | 10.8 | 3 081 | 11.2 |
| Mineral Bluff CCD | 2 855 | 18.5 | 1 544 | 19.2 | Everett CCD | 15 178 | 9.5 | 5 918 | 9.7 |
| Morganton CCD | 3 988 | 21.1 | 2 722 | 19.5 | Country Club Estates CDP (part) | 989 | 11.0 | 435 | 11.5 |
| Morganton town | 299 | 47.5 | 152 | 47.4 | Dock Junction CDP (part) | 12 | 33.3 | 4 | 25.0 |
| | | | | | St. Simons CCD | 14 654 | 12.0 | 9 382 | 11.8 |
| Fayette County | 91 263 | 12.2 | 32 726 | 12.2 | St. Simons CDP | 13 381 | 11.7 | 8 437 | 11.9 |
| Brooks CCD | 7 673 | 21.5 | 2 590 | 21.9 | Thalman CCD | 6 148 | 10.9 | 3 140 | 10.8 |
| Brooks town | 553 | 42.1 | 208 | 42.8 | | | | | |
| Woolsey town | 175 | 46.9 | 62 | 46.8 | Gordon County | 44 104 | 15.2 | 17 145 | 15.1 |
| Fayetteville CCD | 37 274 | 11.4 | 13 713 | 11.1 | Calhoun CCD | 26 550 | 14.4 | 10 313 | 14.0 |
| Fayetteville city (part) | 10 503 | 11.1 | 4 378 | 10.6 | Calhoun city (part) | 10 462 | 12.3 | 4 225 | 12.0 |
| Tyrone CCD | 46 316 | 11.4 | 16 423 | 11.5 | Plainville city | 257 | 45.9 | 102 | 47.1 |
| Fayetteville city (part) | 645 | 10.5 | 194 | 12.9 | Resaca city (part) | 330 | 35.8 | 81 | 43.2 |
| Peachtree City city | 31 580 | 11.6 | 11 313 | 11.8 | Fairmont CCD | 5 592 | 17.8 | 2 157 | 18.3 |
| Tyrone town | 3 916 | 11.4 | 1 425 | 11.2 | Fairmount city | 745 | 46.0 | 334 | 45.5 |
| | | | | | Red Bud CCD | 5 349 | 16.3 | 2 084 | 16.1 |
| Floyd County | 90 565 | 12.1 | 36 615 | 12.1 | Ranger town | 85 | 47.1 | 44 | 47.7 |
| Armuchee CCD | 9 373 | 11.1 | 3 833 | 10.9 | Sugar Valley-Resaca CCD | 6 613 | 15.6 | 2 591 | 15.8 |
| Rome city (part) | 279 | 7.2 | 87 | 8.0 | Calhoun city (part) | 205 | 10.2 | 73 | 12.3 |
| Cave Spring CCD | 4 577 | 20.8 | 1 924 | 20.4 | Resaca city (part) | 485 | 34.0 | 199 | 37.2 |
| Cave Spring city | 975 | 36.1 | 431 | 37.6 | | | | | |
| Rome CCD | 72 489 | 11.9 | 29 136 | 11.9 | Grady County | 23 659 | 14.6 | 9 991 | 15.1 |
| Lindale CDP | 4 088 | 10.5 | 1 796 | 10.0 | Cairo CCD | 16 285 | 12.7 | 6 759 | 13.0 |
| Rome city (part) | 34 701 | 12.4 | 14 421 | 12.4 | Cairo city | 9 239 | 13.4 | 3 898 | 13.4 |
| Shannon CCD | 4 126 | 8.7 | 1 722 | 8.8 | Calvary-Reno CCD | 1 723 | 16.3 | 784 | 16.6 |
| Shannon CDP | 1 682 | 9.3 | 723 | 9.1 | Duncanville CCD | 542 | 14.0 | 266 | 15.0 |
| | | | | | Lime Sink CCD | 591 | 17.8 | 271 | 16.2 |
| Forsyth County | 98 407 | 11.1 | 36 505 | 10.7 | Spence CCD | 1 438 | 15.6 | 639 | 16.3 |
| Big Creek CCD | 27 065 | 11.3 | 9 320 | 11.1 | Whigham CCD | 3 080 | 22.6 | 1 272 | 24.3 |
| Chestatee CCD | 9 652 | 11.0 | 3 916 | 10.5 | Whigham city | 631 | 39.9 | 212 | 49.5 |
| Cumming CCD | 52 093 | 11.1 | 19 724 | 10.6 | | | | | |
| Cumming city | 4 220 | 11.0 | 1 507 | 11.3 | Greene County | 14 406 | 23.0 | 6 653 | 22.4 |
| Silver City CCD | 9 597 | 10.8 | 3 545 | 10.3 | Greensboro CCD | 7 261 | 17.4 | 3 379 | 16.8 |
| | | | | | Greensboro city | 3 238 | 23.4 | 1 264 | 23.8 |
| Franklin County | 20 285 | 19.6 | 9 303 | 19.9 | Greshamville CCD | 1 000 | 14.8 | 480 | 13.5 |
| Carnesville CCD | 5 293 | 18.8 | 2 240 | 19.3 | Siloam CCD | 1 169 | 27.7 | 483 | 28.8 |
| Carnesville city | 541 | 45.5 | 222 | 47.3 | Siloam town | 331 | 39.0 | 144 | 44.4 |
| Lavonia CCD | 6 896 | 16.5 | 3 640 | 15.6 | Union Point CCD | 2 491 | 38.7 | 1 063 | 40.1 |
| Gumlog CDP | 2 025 | 11.8 | 1 430 | 11.1 | Union Point city | 1 669 | 44.1 | 744 | 45.6 |
| Lavonia city | 1 827 | 25.5 | 882 | 23.5 | White Plains CCD | 1 425 | 20.6 | 794 | 20.2 |
| Martin town (part) | - | (X) | - | (X) | White Plains city | 283 | 43.5 | 126 | 42.9 |
| Royston CCD | 5 208 | 27.5 | 2 202 | 30.3 | Woodville CCD | 1 060 | 30.6 | 454 | 29.5 |
| Canon city (part) | 688 | 45.9 | 331 | 46.2 | Woodville city | 400 | 43.0 | 147 | 43.5 |
| Franklin Springs city | 762 | 35.7 | 227 | 48.5 | | | | | |
| Royston city (part) | 1 846 | 22.3 | 860 | 25.9 | Gwinnett County | 588 448 | 11.5 | 209 682 | 11.5 |
| Sandy Cross CCD | 2 888 | 14.1 | 1 221 | 14.8 | Buford CCD | 28 430 | 11.7 | 10 597 | 11.6 |
| | | | | | Buford city (part) | 10 006 | 12.7 | 3 814 | 11.7 |
| Fulton County | 816 006 | 11.6 | 348 632 | 11.5 | Rest Haven town (part) | 113 | 37.2 | 48 | 35.4 |
| Atlanta CCD | 496 142 | 11.8 | 225 869 | 11.8 | Sugar Hill city (part) | 11 216 | 11.1 | 4 049 | 11.3 |
| Atlanta city (part) | 386 645 | 11.9 | 173 621 | 11.9 | Dacula-Rocky Creek CCD | 39 772 | 12.4 | 13 408 | 12.5 |
| College Park city (part) | - | (X) | - | (X) | Auburn city (part) | 294 | 8.8 | 97 | 12.4 |
| East Point city (part) | 87 | 13.8 | 32 | 15.6 | Braselton town (part) | 240 | 32.5 | 100 | 31.0 |
| Hapeville city (part) | 6 180 | 10.3 | 2 538 | 10.1 | Buford city (part) | 560 | 10.4 | 189 | 10.6 |
| Roswell city (part) | - | (X) | - | (X) | Dacula city | 3 848 | 21.7 | 1 319 | 22.4 |
| Sandy Springs CDP (part) | 85 778 | 11.4 | 42 792 | 11.3 | Lawrenceville CCD | 156 231 | 11.0 | 54 379 | 11.0 |
| College Park CCD | 17 411 | 11.8 | 7 268 | 11.5 | Lawrenceville city (part) | 21 169 | 11.3 | 7 281 | 11.5 |
| College Park city (part) | 16 755 | 11.9 | 7 043 | 11.6 | Suwanee city (part) | 173 | 4.6 | 33 | 3.0 |
| East Point city (part) | 22 | 9.1 | 11 | 9.1 | Liuburn CCD | 121 758 | 11.1 | 43 939 | 11.2 |
| East Point CCD | 42 641 | 11.1 | 16 714 | 11.0 | Liuburn city | 11 307 | 12.4 | 4 049 | 12.8 |
| Atlanta city (part) | 54 | 5.6 | 19 | 10.5 | Mountain Park CDP | 11 753 | 11.6 | 4 444 | 11.5 |
| College Park city (part) | - | (X) | - | (X) | Norcross city (part) | - | (X) | - | (X) |
| East Point city (part) | 39 486 | 11.1 | 15 594 | 10.9 | Norcross CCD | 72 918 | 12.1 | 26 895 | 12.2 |
| Hapeville city (part) | - | (X) | - | (X) | Berkeley Lake city (part) | 1 672 | 46.7 | 601 | 46.6 |
| Fairburn-Union City CCD | 47 483 | 10.9 | 18 272 | 10.9 | Duluth city (part) | - | (X) | - | (X) |
| College Park city (part) | 2 055 | 10.4 | 747 | 9.8 | Norcross city (part) | 8 410 | 10.7 | 2 750 | 11.7 |
| East Point city (part) | - | (X) | - | (X) | Snellville-Grayson CCD | 103 717 | 12.3 | 34 878 | 12.4 |
| Fairburn city | 5 464 | 10.8 | 2 005 | 10.8 | Grayson city | 765 | 21.6 | 288 | 22.6 |
| Union City city | 11 621 | 10.6 | 5 332 | 10.5 | Lawrenceville city (part) | 1 228 | 11.4 | 403 | 10.9 |
| Palmetto CCD | 6 359 | 11.4 | 2 424 | 11.1 | Loganville city (part) | 1 285 | 47.6 | 446 | 47.8 |
| Palmetto city (part) | 3 073 | 9.9 | 1 190 | 10.3 | Snellville city | 15 351 | 10.8 | 5 391 | 10.9 |
| Roswell-Alpharetta CCD | 205 970 | 11.4 | 78 085 | 11.2 | Suwanee-Duluth CCD | 65 622 | 10.8 | 25 586 | 10.5 |
| Alpharetta city | 34 854 | 10.9 | 14 670 | 10.8 | Berkeley Lake city (part) | 23 | 60.9 | 9 | 55.6 |
| Mountain Park city (part) | 496 | 40.3 | 244 | 40.2 | Duluth city (part) | 22 122 | 10.8 | 9 061 | 10.7 |
| Roswell city (part) | 79 334 | 11.3 | 31 300 | 11.2 | Sugar Hill city (part) | 183 | 7.1 | 66 | 9.1 |
| Sandy Springs CDP (part) | 3 | 33.3 | 2 | 50.0 | Suwanee city (part) | 8 552 | 11.2 | 3 111 | 10.6 |
| | | | | | | | | | |
| Gilmer County | 23 456 | 19.2 | 11 924 | 18.9 | Habersham County | 35 902 | 19.2 | 14 634 | 19.9 |
| Cartecay CCD | 3 249 | 13.0 | 1 655 | 13.5 | Clarksville CCD | 11 389 | 17.8 | 5 061 | 18.6 |
| Carters Lake CCD | 6 384 | 15.4 | 3 115 | 14.6 | Clarksville city | 1 248 | 44.3 | 639 | 45.5 |

Table 65. Percent of Population and Housing Units in Sample: 2000—Con.

[Data based on a sample (except Tables 65-68). For information on confidentiality protection, coverage, sampling error, and nonsampling error, see Appendix G. For location of definitions, see "How to Use This Census Report"]

| State County County Subdivision Place | Population | | Housing units | | State County County Subdivision Place | Population | | Housing units | |
|--|----------------------|-------------------------|----------------------|-------------------------|--|----------------------|-------------------------|----------------------|-------------------------|
| | 100-percent count | Percent in sample | 100-percent count | Percent in sample | | 100-percent count | Percent in sample | 100-percent count | Percent in sample |
| Habersham County—Con. | | | | | Houston County | 110 765 | 13.3 | 44 509 | 13.4 |
| Cornelia CCD | 21 335 | 20.3 | 8 177 | 21.2 | Elko CCD | 4 116 | 14.7 | 1 579 | 15.8 |
| Alto town (part) | 519 | 40.5 | 200 | 39.0 | Perry city (part) | - | (X) | - | (X) |
| Baldwin city (part) | 1 993 | 23.3 | 718 | 22.7 | Perry CCD | 17 504 | 12.4 | 7 085 | 12.6 |
| Cornelia city | 3 674 | 16.7 | 1 611 | 18.2 | Perry city (part) | 9 599 | 12.6 | 4 052 | 12.6 |
| Demorest city | 1 465 | 33.4 | 564 | 42.6 | Warner Robins city (part) | 185 | 9.7 | 65 | 10.8 |
| Mount Airy town | 604 | 46.4 | 256 | 44.9 | Warner Robins CCD | 89 145 | 13.4 | 35 845 | 13.5 |
| Raoul CDP | 1 816 | 17.5 | 284 | 16.5 | Centerville city | 4 278 | 11.7 | 1 687 | 12.2 |
| Turnerville CCD | 3 178 | 17.2 | 1 396 | 17.3 | Perry city (part) | - | (X) | - | (X) |
| Tallah Falls town (part) | 61 | 45.9 | 32 | 50.0 | Robins AFB CDP | 3 949 | 32.5 | 791 | 48.8 |
| | | | | | Warner Robins city (part) | 48 602 | 12.9 | 21 617 | 13.0 |
| Hall County | 139 277 | 12.8 | 51 046 | 12.9 | Inwin County | 9 931 | 17.9 | 4 149 | 18.6 |
| Clermont CCD | 12 049 | 13.0 | 4 538 | 13.0 | Holt CCD | 1 025 | 16.6 | 459 | 16.8 |
| Clermont town | 419 | 48.2 | 170 | 44.1 | Inwinville CCD | 2 434 | 16.6 | 1 035 | 16.3 |
| Flowers Branch CCD | 21 679 | 15.3 | 8 527 | 15.8 | Ocilla CCD | 6 472 | 18.6 | 2 655 | 19.8 |
| Braselton town (part) | 23 | 4.3 | 8 | 12.5 | Fitzgerald city (part) | 35 | 14.3 | 15 | 13.3 |
| Buford city (part) | 102 | 14.7 | 41 | 17.1 | Ocilla city | 3 270 | 22.1 | 1 283 | 24.7 |
| Flowers Branch town (part) | 1 806 | 38.4 | 820 | 39.4 | Jackson County | 41 589 | 20.9 | 16 226 | 20.7 |
| Oakwood city (part) | - | (X) | - | (X) | Commerce CCD | 8 207 | 15.2 | 3 491 | 14.6 |
| Rest Haven town (part) | 38 | 26.3 | 19 | 36.8 | Commerce city | 5 292 | 14.5 | 2 273 | 14.1 |
| Gainesville CCD | 73 431 | 11.8 | 25 354 | 11.8 | Jefferson CCD | 14 268 | 22.5 | 5 484 | 23.0 |
| Gainesville city (part) | 25 493 | 11.9 | 9 041 | 11.7 | Arcade city | 1 643 | 44.6 | 609 | 45.2 |
| Oakwood city (part) | 27 | 14.8 | 10 | 10.0 | Jefferson city (part) | 3 807 | 25.4 | 1 515 | 25.7 |
| Lula CCD | 7 530 | 21.1 | 2 941 | 22.2 | Maysville CCD | 4 228 | 18.8 | 1 599 | 19.3 |
| Gillsville city (part) | 167 | 41.9 | 78 | 46.2 | Jefferson city (part) | 18 | 27.8 | 7 | 42.9 |
| Lula city (part) | 1 354 | 47.1 | 541 | 46.6 | Maysville town (part) | 575 | 36.9 | 250 | 38.4 |
| Murrayville CCD | 12 780 | 10.6 | 5 220 | 10.0 | Nicholson CCD | 4 966 | 26.1 | 1 918 | 25.7 |
| Gainesville city (part) | 78 | 17.9 | 32 | 15.6 | Nicholson city | 1 247 | 46.8 | 484 | 44.0 |
| Oakwood CCD | 11 808 | 11.2 | 4 466 | 11.2 | West Jackson CCD | 9 920 | 21.5 | 3 734 | 21.2 |
| Flowers Branch town (part) | - | (X) | - | (X) | Braselton town (part) | 701 | 38.9 | 278 | 37.8 |
| Gainesville city (part) | 7 | - | 3 | - | Hoschton city | 1 070 | 43.2 | 404 | 40.8 |
| Oakwood city (part) | 2 662 | 10.0 | 1 088 | 10.5 | Jefferson city (part) | - | (X) | - | (X) |
| | | | | | Pendergrass city | 431 | 43.4 | 171 | 39.8 |
| Hancock County | 10 076 | 18.3 | 4 287 | 16.9 | Talmo town | 477 | 27.5 | 150 | 28.0 |
| Deveraux CCD | 1 547 | 14.0 | 1 100 | 8.8 | Jasper County | 11 426 | 16.1 | 4 806 | 15.5 |
| Linton CCD | 1 038 | 11.4 | 426 | 10.1 | Eudora CCD | 2 274 | 12.3 | 991 | 12.9 |
| Mayfield CCD | 1 032 | 11.5 | 496 | 9.9 | Hillsboro CCD | 654 | 15.4 | 290 | 15.2 |
| Sparta CCD | 6 459 | 21.5 | 2 265 | 23.7 | Monticello CCD | 6 316 | 16.1 | 2 750 | 15.4 |
| Sparta city | 1 522 | 39.5 | 725 | 39.4 | Monticello city | 2 428 | 23.0 | 1 006 | 21.9 |
| | | | | | Shady Dale CCD | 2 182 | 20.3 | 775 | 19.4 |
| Haralson County | 25 690 | 17.3 | 10 719 | 17.0 | Shady Dale town | 242 | 45.5 | 89 | 42.7 |
| Bremen CCD | 17 109 | 16.5 | 7 095 | 16.4 | Jeff Davis County | 12 684 | 13.0 | 5 581 | 13.2 |
| Bremen city (part) | 4 552 | 13.4 | 1 967 | 13.0 | Denton CCD | 1 393 | 21.6 | 615 | 22.4 |
| Buchanan city (part) | 538 | 41.8 | 219 | 47.5 | Denton city | 269 | 36.1 | 112 | 39.3 |
| Tallahpoosa city (part) | 1 160 | 12.8 | 567 | 12.5 | Hazlehurst CCD | 11 291 | 11.9 | 4 966 | 12.1 |
| Temple city (part) | - | (X) | - | (X) | Hazlehurst city | 3 787 | 12.3 | 1 810 | 12.2 |
| Waco city | 469 | 44.6 | 203 | 46.8 | Jefferson County | 17 266 | 15.1 | 7 221 | 14.4 |
| Buchanan CCD | 3 247 | 23.2 | 1 318 | 23.3 | Louisville CCD | 6 494 | 9.8 | 2 625 | 9.8 |
| Buchanan city (part) | 306 | 41.5 | 116 | 50.0 | Louisville city | 2 712 | 9.0 | 1 123 | 9.4 |
| Tallahpoosa CCD | 5 334 | 16.3 | 2 306 | 15.1 | Stapleton CCD | 1 793 | 24.9 | 795 | 22.1 |
| Buchanan city (part) | 97 | 39.2 | 45 | 46.7 | Avera city | 217 | 35.0 | 127 | 28.3 |
| Tallahpoosa city (part) | 1 629 | 13.6 | 767 | 12.1 | Stapleton city | 318 | 30.5 | 117 | 33.3 |
| | | | | | Wadley CCD | 3 780 | 18.9 | 1 604 | 17.0 |
| Harris County | 23 695 | 15.7 | 10 288 | 16.6 | Bartow town | 223 | 32.7 | 106 | 32.1 |
| Hamilton CCD | 6 582 | 12.9 | 2 883 | 12.5 | Wadley city | 2 088 | 19.5 | 872 | 16.6 |
| Hamilton city (part) | 307 | 41.0 | 144 | 44.4 | Wrens CCD | 5 199 | 15.5 | 2 197 | 15.2 |
| Pine Mountain CCD | 4 585 | 20.2 | 2 518 | 23.8 | Keysville town (part) | 10 | 70.0 | 4 | 75.0 |
| Hamilton city (part) | - | (X) | - | (X) | Wrens city | 2 314 | 20.1 | 1 030 | 19.3 |
| Pine Mountain town (part) | 1 118 | 38.1 | 871 | 42.4 | Jenkins County | 8 575 | 13.0 | 3 907 | 12.7 |
| West Point city (part) | 708 | 12.6 | 317 | 12.3 | North Ogeechee CCD | 6 587 | 11.8 | 3 003 | 11.9 |
| Shiloh CCD | 3 063 | 18.8 | 1 217 | 18.8 | Millen city | 3 492 | 11.9 | 1 567 | 12.4 |
| Shiloh city | 423 | 44.2 | 174 | 42.0 | South Ogeechee CCD | 1 988 | 16.9 | 904 | 15.3 |
| Waverly Hall CCD | 9 465 | 14.5 | 3 670 | 14.3 | Johnson County | 8 560 | 19.8 | 3 634 | 21.5 |
| Waverly Hall town | 709 | 40.8 | 267 | 40.8 | Adrian CCD | 1 220 | 24.7 | 536 | 25.4 |
| | | | | | Adrian city (part) | 312 | 50.6 | 147 | 51.0 |
| Hart County | 22 997 | 13.2 | 11 111 | 12.8 | Balls Ferry CCD | 1 674 | 15.5 | 742 | 17.4 |
| Bowersville CCD | 3 096 | 21.2 | 1 590 | 20.1 | Kite CCD | 1 178 | 23.7 | 606 | 23.9 |
| Bowersville town | 334 | 48.2 | 156 | 48.7 | Kite town | 241 | 47.3 | 140 | 47.9 |
| Canon city (part) | 67 | 71.6 | 30 | 56.7 | Wrightsville CCD | 4 488 | 19.1 | 1 750 | 21.3 |
| Hartwell CCD | 12 048 | 11.1 | 5 266 | 10.7 | Wrightsville city | 2 223 | 24.5 | 978 | 24.0 |
| Hartwell city | 4 188 | 10.3 | 1 950 | 10.2 | Jones County | 23 639 | 16.8 | 9 272 | 16.5 |
| Reed Creek CCD | 5 065 | 11.1 | 3 084 | 11.0 | Gray-Griswold CCD | 20 526 | 17.1 | 7 999 | 16.7 |
| Reed Creek CDP | 2 148 | 12.0 | 1 705 | 10.7 | Gray city | 1 811 | 43.1 | 713 | 45.4 |
| Royston CCD | 2 788 | 16.9 | 1 171 | 16.9 | Macon city (part) | 478 | 14.6 | 186 | 13.4 |
| Canon city (part) | - | (X) | - | (X) | Round Oak CCD | 3 113 | 14.9 | 1 273 | 15.6 |
| Royston city (part) | 647 | 20.9 | 275 | 21.5 | Lamar County | 15 912 | 16.8 | 6 145 | 16.9 |
| | | | | | Barnesville CCD | 10 983 | 14.2 | 4 217 | 14.7 |
| Heard County | 11 012 | 22.9 | 4 512 | 23.8 | Aldora town | 98 | 48.0 | 45 | 48.9 |
| Centralhatchee CCD | 3 787 | 27.0 | 1 579 | 28.1 | Barnesville city | 5 972 | 14.0 | 2 257 | 14.3 |
| Centralhatchee town | 383 | 46.7 | 151 | 46.4 | Milner CCD | 4 929 | 22.4 | 1 928 | 21.8 |
| Ephesus town | 388 | 47.7 | 170 | 50.0 | Milner city | 522 | 49.2 | 201 | 47.8 |
| Franklin city (part) | - | (X) | - | (X) | Lanier County | 7 241 | 17.6 | 3 011 | 17.8 |
| Franklin CCD | 4 470 | 24.3 | 1 800 | 25.9 | East River CCD | 1 581 | 15.7 | 667 | 15.3 |
| Corinth town (part) | 200 | 42.0 | 81 | 44.4 | Lakeland CCD | 5 660 | 18.1 | 2 344 | 18.5 |
| Franklin city (part) | 902 | 40.9 | 398 | 46.2 | Lakeland city | 2 730 | 23.7 | 1 162 | 23.7 |
| Texas CCD | 2 755 | 15.0 | 1 133 | 14.7 | Laurens County | 44 874 | 17.6 | 19 687 | 17.1 |
| | | | | | Brewton CCD | 3 180 | 16.7 | 1 383 | 15.4 |
| Henry County | 119 341 | 11.3 | 43 166 | 11.3 | Cadwell CCD | 1 437 | 28.9 | 699 | 25.3 |
| Hampton CCD | 9 924 | 10.9 | 3 716 | 10.9 | | | | | |
| Hampton city | 3 857 | 11.3 | 1 525 | 11.0 | | | | | |
| Locust Grove CCD | 13 919 | 14.3 | 4 921 | 14.2 | | | | | |
| Locust Grove city | 2 322 | 23.5 | 863 | 23.1 | | | | | |
| McDonough CCD | 52 666 | 11.0 | 18 895 | 11.0 | | | | | |
| Blacksville CDP | 4 | 100.0 | 1 | 100.0 | | | | | |
| McDonough city | 8 493 | 9.8 | 3 234 | 10.2 | | | | | |
| Stockbridge city (part) | 1 112 | 10.6 | 438 | 10.5 | | | | | |
| Stockbridge CCD | 42 832 | 10.8 | 15 634 | 10.8 | | | | | |
| Stockbridge city (part) | 8 741 | 10.8 | 3 553 | 10.9 | | | | | |

Table 65. Percent of Population and Housing Units in Sample: 2000—Con.

[Data based on a sample (except Tables 65-68). For information on confidentiality protection, coverage, sampling error, and nonsampling error, see Appendix G. For location of definitions, see "How to Use This Census Report"]

| State County County Subdivision Place | Population | | Housing units | | State County County Subdivision Place | Population | | Housing units | |
|--|----------------------|-------------------------|----------------------|-------------------------|--|----------------------|-------------------------|----------------------|-------------------------|
| | 100-percent count | Percent in sample | 100-percent count | Percent in sample | | 100-percent count | Percent in sample | 100-percent count | Percent in sample |
| Laurens County—Con. | | | | | Madison County—Con. | | | | |
| Cadwell CCD—Con. | | | | | Comer CCD | 3 913 | 30.1 | 1 600 | 31.6 |
| Cadwell town | 329 | 45.6 | 178 | 43.8 | Carlton city | 233 | 45.9 | 118 | 44.1 |
| Cedar Grove CCD | 1 015 | 15.4 | 472 | 15.9 | Comer city | 1 052 | 41.3 | 424 | 47.2 |
| Dexter CCD | 2 203 | 31.0 | 983 | 29.6 | Danielsville CCD | 3 856 | 21.1 | 1 595 | 21.7 |
| Dexter town | 509 | 48.1 | 231 | 48.1 | Danielsville city | 457 | 47.5 | 216 | 44.9 |
| Dublin CCD | 25 330 | 14.8 | 10 943 | 14.7 | Ila CCD | 5 235 | 17.6 | 2 123 | 18.8 |
| Dublin city | 15 857 | 15.4 | 6 977 | 15.4 | Ila city | 328 | 47.3 | 143 | 44.8 |
| Dudley CCD | 1 720 | 32.7 | 734 | 32.0 | Marion County | 7 144 | 23.1 | 3 130 | 22.5 |
| Allentown town (part) | 3 | 33.3 | 3 | 33.3 | Buena Vista CCD | 3 517 | 32.4 | 1 556 | 31.3 |
| Dudley city | 447 | 47.0 | 207 | 43.5 | Buena Vista city | 1 664 | 45.0 | 756 | 42.5 |
| Montrose town | 154 | 53.2 | 65 | 52.3 | North Buena Vista CCD | 3 627 | 14.1 | 1 574 | 13.9 |
| East Dublin CCD | 7 168 | 17.1 | 3 176 | 16.0 | Meriwether County | 22 534 | 20.6 | 9 211 | 20.3 |
| East Dublin city | 2 484 | 25.7 | 1 105 | 22.9 | Gay CCD | 2 746 | 18.1 | 1 012 | 18.4 |
| Rentz CCD | 2 821 | 19.4 | 1 297 | 19.1 | Gay town | 149 | 32.9 | 69 | 31.9 |
| Rentz town | 304 | 48.7 | 164 | 42.1 | Haralson town (part) | - | (X) | - | (X) |
| Lee County | 24 757 | 14.1 | 8 813 | 14.0 | Greenville CCD | 3 241 | 26.9 | 1 311 | 28.6 |
| Leesburg CCD | 16 431 | 14.4 | 5 773 | 14.4 | Greenville city | 946 | 45.1 | 432 | 45.4 |
| Leesburg city | 2 633 | 31.7 | 851 | 33.5 | Luthersville CCD | 4 449 | 25.0 | 1 700 | 25.6 |
| Philema CCD | 6 495 | 9.6 | 2 351 | 9.8 | Lone Oak town | 104 | 42.3 | 47 | 38.3 |
| Smithville CCD | 1 831 | 27.4 | 689 | 25.7 | Luthersville city | 783 | 47.6 | 299 | 44.5 |
| Smithville city | 774 | 40.2 | 305 | 37.4 | Manchester CCD | 6 125 | 9.6 | 2 751 | 9.7 |
| Liberty County | 61 610 | 15.8 | 21 977 | 16.8 | Manchester city (part) | 3 895 | 9.9 | 1 811 | 9.8 |
| Hinesville CCD | 52 699 | 15.0 | 17 994 | 15.8 | Warm Springs CCD | 3 304 | 23.2 | 1 370 | 23.2 |
| Allenhurst town | 788 | 27.7 | 326 | 27.9 | Pine Mountain town (part) | 23 | 56.5 | 11 | 54.5 |
| Flemington city | 369 | 50.1 | 177 | 48.0 | Warm Springs city | 485 | 36.9 | 208 | 42.3 |
| Fort Stewart CDP | 11 205 | 11.9 | 1 936 | 12.1 | Woodbury CCD | 2 669 | 30.0 | 1 067 | 27.2 |
| Gumbranch city | 273 | 43.6 | 129 | 45.7 | Woodbury city | 1 184 | 39.4 | 499 | 35.1 |
| Hinesville city | 30 392 | 15.7 | 11 742 | 15.9 | Miller County | 6 383 | 16.7 | 2 770 | 16.8 |
| Walthourville city (part) | 4 025 | 13.4 | 1 638 | 13.7 | Bellview CCD | 1 098 | 13.8 | 444 | 14.4 |
| Midway CCD | 7 017 | 17.4 | 3 213 | 17.4 | Colquitt CCD | 2 715 | 19.0 | 1 180 | 19.8 |
| Midway city | 1 100 | 40.5 | 395 | 44.3 | Colquitt city (part) | 1 719 | 20.3 | 754 | 21.6 |
| Riceboro CCD | 1 894 | 34.4 | 770 | 35.8 | Mayhaw CCD | 2 570 | 15.4 | 1 146 | 14.5 |
| Riceboro city | 736 | 47.7 | 292 | 48.3 | Colquitt city (part) | 220 | 19.1 | 114 | 19.3 |
| Walthourville city (part) | 5 | - | 1 | - | Mitchell County | 23 932 | 15.7 | 8 880 | 16.4 |
| Lincoln County | 8 348 | 21.0 | 4 514 | 20.0 | Baconton CCD | 3 505 | 24.2 | 1 369 | 24.4 |
| Lincolnton CCD | 3 970 | 28.4 | 2 212 | 25.6 | Baconton city | 804 | 48.1 | 310 | 47.7 |
| Lincolnton city | 1 595 | 44.7 | 657 | 45.1 | Branchville CCD | 1 086 | 14.3 | 495 | 13.3 |
| South Lincoln CCD | 4 378 | 14.3 | 2 302 | 14.7 | Camilla CCD | 10 420 | 11.7 | 3 402 | 12.6 |
| Long County | 10 304 | 20.2 | 4 232 | 21.2 | Camilla city | 5 669 | 13.1 | 2 128 | 13.3 |
| Ludowici North CCD | 6 050 | 14.8 | 2 377 | 15.2 | Pelham CCD | 7 572 | 15.8 | 3 027 | 15.9 |
| Ludowici city (part) | - | (X) | - | (X) | Meigs city (part) | 29 | 62.1 | 13 | 53.8 |
| Ludowici South CCD | 4 254 | 27.8 | 1 855 | 28.9 | Pelham city | 4 126 | 16.3 | 1 591 | 16.0 |
| Ludowici city (part) | 1 440 | 45.6 | 636 | 48.0 | Sale City CCD | 1 349 | 25.9 | 587 | 25.6 |
| Lowndes County | 92 115 | 14.9 | 36 551 | 15.3 | Sale City town | 319 | 43.3 | 144 | 44.4 |
| Barretts CCD | 13 297 | 10.5 | 3 811 | 10.9 | Monroe County | 21 757 | 13.3 | 8 425 | 13.6 |
| Moody AFB CDP | 993 | 10.6 | 330 | 11.2 | Culloden-Bolingbroke CCD | 8 532 | 12.8 | 3 269 | 13.5 |
| Valdosta city (part) | 236 | 9.7 | 78 | 10.3 | Culloden city | 223 | 50.2 | 95 | 46.3 |
| Hahira CCD | 9 924 | 19.3 | 3 365 | 20.5 | Forsyth city (part) | - | (X) | - | (X) |
| Hahira city | 1 626 | 46.3 | 715 | 44.3 | Forsyth CCD | 13 225 | 13.6 | 5 156 | 13.7 |
| Valdosta city (part) | - | (X) | - | (X) | Forsyth city (part) | 3 776 | 14.0 | 1 560 | 15.2 |
| Lake Park CCD | 6 697 | 27.6 | 2 898 | 28.2 | Montgomery County | 8 270 | 30.7 | 3 492 | 32.9 |
| Dasher town | 834 | 45.3 | 322 | 45.0 | Mount Vernon-Ailey CCD | 4 139 | 35.7 | 1 550 | 42.0 |
| Lake Park city | 549 | 44.1 | 262 | 43.5 | Ailey city | 394 | 46.7 | 182 | 46.7 |
| Naylor CCD | 3 104 | 14.1 | 1 226 | 14.5 | Higgston town (part) | 292 | 44.2 | 138 | 46.4 |
| Valdosta city (part) | 2 | 50.0 | - | (X) | Mount Vernon city | 2 082 | 45.1 | 840 | 48.7 |
| Valdosta CCD | 59 093 | 13.7 | 25 251 | 13.8 | Vidalia city (part) | - | (X) | - | (X) |
| Remerton city | 847 | 45.9 | 492 | 46.5 | Tarrytown CCD | 1 972 | 20.3 | 895 | 21.5 |
| Valdosta city (part) | 43 486 | 13.6 | 18 829 | 13.7 | Higgston town (part) | 24 | 62.5 | 14 | 64.3 |
| Lumpkin County | 21 016 | 12.6 | 8 263 | 12.8 | Tarrytown village | 100 | 48.0 | 51 | 49.0 |
| Dahlonega CCD | 11 069 | 13.5 | 4 174 | 13.8 | Vidalia city (part) | 160 | 26.9 | 51 | 27.5 |
| Dahlonega city (part) | 3 281 | 17.5 | 1 054 | 20.6 | Uvalda CCD | 2 159 | 30.5 | 1 047 | 29.3 |
| Three Sisters Mountains CCD | 9 947 | 11.6 | 4 089 | 11.7 | Alston town | 159 | 45.3 | 72 | 50.0 |
| Dahlonega city (part) | 357 | 20.2 | 127 | 22.8 | Uvalda city | 530 | 46.2 | 252 | 46.0 |
| McDuffie County | 21 231 | 14.6 | 8 916 | 14.0 | Morgan County | 15 457 | 18.7 | 6 128 | 19.0 |
| Dearing CCD | 5 093 | 18.6 | 2 065 | 18.2 | Bostwick CCD | 2 309 | 24.3 | 874 | 24.3 |
| Dearing town | 441 | 37.6 | 206 | 38.3 | Bostwick town | 322 | 44.4 | 135 | 48.1 |
| Thomson CCD | 16 138 | 13.3 | 6 851 | 12.8 | Buckhead CCD | 2 407 | 21.6 | 1 052 | 22.2 |
| Thomson city | 6 828 | 12.5 | 2 895 | 12.1 | Buckhead town | 205 | 47.3 | 81 | 49.4 |
| McIntosh County | 10 847 | 20.5 | 5 735 | 19.8 | Godfrey CCD | 1 335 | 13.7 | 500 | 15.2 |
| Darien CCD | 7 309 | 23.4 | 3 427 | 23.6 | Madison CCD | 6 422 | 12.0 | 2 556 | 12.4 |
| Darien city | 1 719 | 46.1 | 832 | 44.5 | Madison city | 3 636 | 11.7 | 1 494 | 12.2 |
| Townsend CCD | 3 538 | 14.6 | 2 308 | 14.2 | Rutledge CCD | 2 984 | 28.8 | 1 146 | 28.3 |
| Macon County | 14 074 | 20.1 | 5 495 | 21.2 | Rutledge city | 707 | 50.4 | 280 | 50.0 |
| Ideal CCD | 1 942 | 38.6 | 833 | 23.2 | Murray County | 36 506 | 13.5 | 14 320 | 13.2 |
| Ideal city | 518 | 38.6 | 217 | 43.8 | Casey Springs CCD | 5 588 | 14.4 | 2 075 | 13.7 |
| Marshallville CCD | 2 003 | 37.9 | 836 | 35.0 | Chatsworth CCD | 18 839 | 11.2 | 7 493 | 11.0 |
| Marshallville city | 1 335 | 46.7 | 582 | 41.2 | Chatsworth city (part) | 3 243 | 11.1 | 1 453 | 10.7 |
| Montezuma CCD | 6 002 | 10.8 | 2 377 | 10.6 | Eton city (part) | 36 | 30.6 | 14 | 35.7 |
| Montezuma city (part) | 3 999 | 10.2 | 1 673 | 10.5 | Cisco CCD | 3 585 | 14.9 | 1 515 | 14.1 |
| Oglethorpe CCD | 4 127 | 23.6 | 1 449 | 29.5 | Crandall-Eton CCD | 8 494 | 17.2 | 3 237 | 17.4 |
| Montezuma city (part) | - | (X) | - | (X) | Chatsworth city (part) | 288 | 9.7 | 93 | 11.8 |
| Oglethorpe city | 1 200 | 46.2 | 566 | 46.5 | Eton city (part) | 283 | 41.3 | 117 | 41.9 |
| Madison County | 25 730 | 19.9 | 10 520 | 20.5 | Muscogee County | 186 291 | 13.2 | 76 182 | 13.0 |
| Broad River CCD | 1 936 | 16.7 | 845 | 15.6 | Columbus CCD | 186 291 | 13.2 | 76 182 | 13.0 |
| Royston city (part) | - | (X) | - | (X) | Bibb City town | 510 | 44.7 | 242 | 47.1 |
| Colbert CCD | 10 790 | 17.4 | 4 357 | 17.7 | Columbus city (balance) | 185 781 | 13.1 | 75 940 | 12.9 |
| Colbert city | 488 | 49.6 | 223 | 47.1 | | | | | |
| Hull city | 160 | 42.5 | 78 | 48.7 | | | | | |

Table 65. Percent of Population and Housing Units in Sample: 2000—Con.

[Data based on a sample (except Tables 65-68). For information on confidentiality protection, coverage, sampling error, and nonsampling error, see Appendix G. For location of definitions, see "How to Use This Census Report"]

| State County County Subdivision Place | Population | | Housing units | | State County County Subdivision Place | Population | | Housing units | |
|--|----------------------|-------------------------|----------------------|-------------------------|--|----------------------|-------------------------|----------------------|-------------------------|
| | 100-percent count | Percent in sample | 100-percent count | Percent in sample | | 100-percent count | Percent in sample | 100-percent count | Percent in sample |
| Newton County | 62 001 | 13.0 | 23 033 | 12.8 | Pulaski County—Con. | | | | |
| Covington-Porterdale CCD | 49 005 | 13.1 | 18 252 | 12.9 | Hartford CCD—Con. | | | | |
| Covington city | 11 547 | 12.8 | 4 542 | 12.3 | Hawkinsville city (part) | - | (X) | - | (X) |
| Oxford city | 1 892 | 28.3 | 534 | 35.8 | Hawkinsville CCD | 5 720 | 11.7 | 2 632 | 11.9 |
| Porterdale town | 1 281 | 28.6 | 487 | 28.3 | Hawkinsville city (part) | 3 280 | 11.5 | 1 579 | 12.0 |
| Mansfield CCD | 8 298 | 12.3 | 2 945 | 12.5 | Putnam County | 18 812 | 11.5 | 10 319 | 10.3 |
| Mansfield city | 392 | 33.2 | 142 | 35.2 | Eatonton CCD | 8 630 | 10.4 | 3 424 | 10.3 |
| Newborn town | 520 | 36.7 | 187 | 33.7 | Eatonton city (part) | 6 757 | 10.5 | 2 665 | 10.4 |
| Social Circle city (part) | - | (X) | - | (X) | Little River CCD | 4 386 | 14.8 | 2 872 | 11.0 |
| Yellow River CCD | 4 698 | 13.4 | 1 836 | 12.9 | Eatonton city (part) | 7 | - | 3 | - |
| Oconee County | 26 225 | 17.8 | 9 528 | 17.9 | Phoenix CCD | 5 796 | 10.7 | 4 023 | 9.8 |
| Bogart CCD | 7 150 | 17.1 | 2 681 | 17.5 | Eatonton city (part) | - | (X) | - | (X) |
| Bogart town (part) | 931 | 45.5 | 406 | 42.4 | Quitman County | 2 598 | 31.5 | 1 773 | 26.1 |
| Elder CCD | 1 841 | 15.0 | 712 | 14.6 | Georgetown North CCD | 1 447 | 39.5 | 870 | 36.1 |
| Watkinsville CCD | 17 234 | 18.3 | 6 135 | 18.5 | Georgetown city | 973 | 46.5 | 554 | 44.6 |
| Bishop town | 146 | 42.5 | 67 | 41.8 | Georgetown South CCD | 1 151 | 21.5 | 903 | 16.5 |
| North High Shoals town | 439 | 49.0 | 162 | 42.6 | Rabun County | 15 050 | 22.8 | 10 210 | 22.9 |
| Watkinsville town | 2 097 | 22.9 | 862 | 23.0 | Clayton CCD | 5 850 | 16.9 | 3 182 | 17.2 |
| Oglethorpe County | 12 635 | 18.8 | 5 368 | 17.9 | Clayton city (part) | 1 724 | 19.6 | 907 | 21.6 |
| Lexington-Crawford CCD | 9 290 | 19.0 | 3 928 | 18.4 | Mountain City town (part) | 11 | 54.5 | 7 | 57.1 |
| Arnoldsville city | 312 | 39.1 | 136 | 36.0 | Tiger town (part) | 10 | 40.0 | 8 | 37.5 |
| Crawford city | 807 | 37.2 | 369 | 37.7 | Tiger CCD | 4 573 | 22.4 | 3 978 | 19.4 |
| Lexington city | 239 | 48.1 | 115 | 40.9 | Tallulah Falls town (part) | 103 | 48.5 | 74 | 43.2 |
| Maxeys CCD | 1 715 | 23.1 | 696 | 20.7 | Tiger town (part) | 306 | 37.2 | 153 | 42.5 |
| Maxeys town | 210 | 47.6 | 86 | 37.2 | Valley CCD | 4 627 | 30.6 | 3 050 | 33.3 |
| Vesta-Enterprise CCD | 1 630 | 13.4 | 744 | 12.6 | Clayton city (part) | 295 | 17.3 | 105 | 18.1 |
| Paulding County | 81 678 | 12.6 | 29 274 | 12.5 | Dillard city | 198 | 48.5 | 115 | 40.9 |
| Dallas CCD | 24 049 | 12.5 | 9 108 | 12.4 | Mountain City town (part) | 818 | 42.7 | 455 | 39.8 |
| Dallas city (part) | 5 043 | 12.5 | 2 145 | 12.5 | Sky Valley city | 221 | 48.9 | 675 | 48.1 |
| Hiram city (part) | 36 | 8.3 | 16 | 12.5 | Randolph County | 7 791 | 19.3 | 3 402 | 17.7 |
| Hiram CCD | 36 373 | 13.0 | 12 508 | 13.0 | Benevolence CCD | 322 | 12.7 | 157 | 11.5 |
| Hiram city (part) | 1 325 | 24.5 | 490 | 23.1 | Cuthbert CCD | 5 588 | 13.7 | 2 455 | 12.5 |
| Huntsville CCD | 14 393 | 11.4 | 5 014 | 11.5 | Coleman city | 149 | 45.0 | 84 | 41.7 |
| Braswell city (part) | 38 | 44.7 | 14 | 42.9 | Cuthbert city | 3 731 | 11.8 | 1 549 | 11.0 |
| Yorkville CCD | 6 863 | 13.0 | 2 644 | 12.4 | Shellman CCD | 1 881 | 37.0 | 790 | 35.2 |
| Braswell city (part) | - | (X) | - | (X) | Shellman city | 1 166 | 46.7 | 465 | 46.2 |
| Dallas city (part) | 13 | 15.4 | 5 | 20.0 | Richmond County | 199 775 | 11.9 | 82 312 | 11.7 |
| Peach County | 23 668 | 19.5 | 9 093 | 19.7 | Augusta CCD | 138 000 | 12.1 | 62 146 | 11.9 |
| Byron CCD | 8 905 | 29.3 | 3 517 | 29.3 | Augusta-Richmond County (balance) (part) | 138 000 | 12.1 | 62 146 | 11.9 |
| Byron city | 2 887 | 45.1 | 1 177 | 44.4 | Fort Gordon CCD | 7 754 | 14.3 | 891 | 14.8 |
| Warner Robins city (part) | 17 | 41.2 | 6 | 50.0 | Augusta-Richmond County (balance) (part) | 7 754 | 14.3 | 891 | 14.8 |
| Fort Valley CCD | 14 763 | 13.5 | 5 576 | 13.7 | Gracewood CCD | 34 553 | 10.8 | 11 962 | 10.6 |
| Fort Valley city | 8 005 | 14.3 | 3 303 | 13.7 | Augusta-Richmond County (balance) (part) | 34 553 | 10.8 | 11 962 | 10.6 |
| Perry city (part) | 3 | - | 1 | - | Hephzibah CCD | 19 468 | 11.9 | 7 313 | 11.6 |
| Pickens County | 22 983 | 15.6 | 10 687 | 15.0 | Augusta-Richmond County (balance) (part) | 14 875 | 11.0 | 5 482 | 10.9 |
| Jasper CCD | 8 101 | 15.1 | 3 388 | 15.6 | Blythe city (part) | 713 | 42.2 | 261 | 40.6 |
| Jasper city (part) | 2 167 | 20.9 | 1 030 | 22.2 | Hephzibah city | 3 880 | 9.6 | 1 570 | 9.4 |
| Ludville CCD | 2 723 | 15.7 | 1 128 | 15.9 | Rockdale County | 70 111 | 10.7 | 25 082 | 10.6 |
| Nelson-Tate-Marble Hill CCD | 8 657 | 15.2 | 4 694 | 13.9 | Conyers CCD | 39 780 | 10.8 | 14 450 | 10.6 |
| Jasper city (part) | - | (X) | - | (X) | Conyers city (part) | 10 135 | 12.8 | 3 900 | 12.2 |
| Nelson city (part) | 339 | 35.4 | 152 | 36.2 | Lakeview Estates CDP | 2 637 | 9.7 | 686 | 9.9 |
| Talking Rock CCD | 3 502 | 17.7 | 1 477 | 16.2 | North Rockdale CCD | 7 839 | 10.9 | 2 952 | 11.2 |
| Talking Rock town | 49 | 49.0 | 23 | 47.8 | Conyers city (part) | 554 | 10.1 | 283 | 11.3 |
| Pierce County | 15 636 | 16.2 | 6 719 | 16.4 | South Rockdale CCD | 22 492 | 10.4 | 7 680 | 10.4 |
| Blackshear CCD | 11 481 | 12.2 | 4 921 | 12.2 | Schley County | 3 766 | 29.8 | 1 612 | 28.9 |
| Blackshear city (part) | 3 283 | 11.1 | 1 518 | 11.6 | Ellaville North CCD | 2 795 | 35.3 | 1 209 | 33.9 |
| Waycross city (part) | - | (X) | - | (X) | Ellaville city | 1 609 | 46.9 | 693 | 43.7 |
| Bristol CCD | 1 588 | 16.3 | 668 | 16.2 | Ellaville South CCD | 971 | 14.1 | 403 | 13.9 |
| Blackshear city (part) | - | (X) | - | (X) | Screven County | 15 374 | 15.9 | 6 853 | 16.1 |
| Patterson city (part) | - | (X) | - | (X) | Hiltonia CCD | 1 569 | 24.9 | 659 | 24.3 |
| Patterson CCD | 2 567 | 34.3 | 1 130 | 34.8 | Hiltonia city | 421 | 44.7 | 154 | 44.8 |
| Offerman city | 403 | 46.7 | 172 | 47.7 | Millhaven CCD | 444 | 11.0 | 251 | 14.3 |
| Patterson city (part) | 627 | 48.6 | 318 | 47.2 | Newington CCD | 2 544 | 24.2 | 1 152 | 25.6 |
| Pike County | 13 688 | 24.3 | 5 068 | 25.1 | Newington town | 322 | 46.6 | 154 | 45.5 |
| Concord-Molena CCD | 3 298 | 26.8 | 1 172 | 27.2 | Oliver city | 253 | 45.1 | 118 | 46.6 |
| Concord town | 336 | 46.1 | 128 | 45.3 | Rocky Ford CCD | 1 963 | 15.3 | 843 | 14.9 |
| Hilltop CDP | 401 | 21.9 | 129 | 24.0 | Rocky Ford town | 186 | 42.5 | 88 | 42.0 |
| Molena city | 475 | 45.5 | 141 | 46.8 | Sylvania CCD | 8 854 | 12.2 | 3 948 | 12.4 |
| Meansville CCD | 2 829 | 21.5 | 1 046 | 23.2 | Sylvania city | 2 675 | 11.6 | 1 285 | 12.1 |
| Meansville city | 192 | 43.8 | 78 | 48.7 | Seminole County | 9 369 | 20.3 | 4 742 | 18.5 |
| Zebulon city (part) | - | (X) | - | (X) | Donalsonville CCD | 6 487 | 22.0 | 3 329 | 19.6 |
| Williamson CCD | 2 276 | 26.7 | 865 | 26.0 | Donalsonville city (part) | 2 792 | 24.7 | 1 115 | 24.1 |
| Williamson town | 297 | 49.5 | 122 | 48.4 | Iron City town | 321 | 44.5 | 149 | 41.6 |
| Zebulon CCD | 5 285 | 23.3 | 1 985 | 24.5 | Steam Mill CCD | 2 872 | 16.4 | 1 413 | 15.8 |
| Zebulon city (part) | 1 181 | 46.0 | 499 | 46.5 | Donalsonville city (part) | 4 | - | 1 | - |
| Polk County | 38 127 | 14.3 | 15 059 | 14.1 | Spalding County | 58 417 | 13.8 | 23 001 | 13.3 |
| Aragon CCD | 5 261 | 25.1 | 2 051 | 25.8 | Griffin CCD | 39 522 | 13.1 | 15 806 | 12.6 |
| Aragon city (part) | 969 | 43.7 | 400 | 46.5 | East Griffin CDP | 1 635 | 16.9 | 654 | 15.7 |
| Braswell city (part) | 11 | 90.9 | 5 | 60.0 | Experiment CDP | 3 233 | 12.5 | 1 259 | 12.2 |
| Taylorville town (part) | 44 | 36.4 | 16 | 50.0 | Griffin city | 23 451 | 12.8 | 9 636 | 12.3 |
| Cedartown CCD | 23 008 | 11.4 | 8 962 | 11.0 | Orchard Hill CCD | 5 114 | 15.6 | 1 937 | 15.6 |
| Cedartown city | 9 470 | 11.3 | 3 642 | 10.7 | Orchard Hill town | 230 | 47.0 | 94 | 48.9 |
| Rockmart CCD | 9 858 | 15.1 | 4 046 | 15.0 | Ringgold CCD | 4 445 | 16.5 | 1 671 | 15.7 |
| Aragon city (part) | 70 | 41.4 | 24 | 50.0 | Rover CCD | 3 672 | 15.4 | 1 437 | 15.2 |
| Braswell city (part) | 31 | 6.5 | 8 | 12.5 | Sunny Side CCD | 5 664 | 14.1 | 2 150 | 13.9 |
| Rockmart city | 3 870 | 15.3 | 1 681 | 14.8 | Sunny Side city | 142 | 42.3 | 56 | 41.1 |
| Pulaski County | 9 588 | 13.1 | 3 944 | 13.2 | | | | | |
| Finleyson CCD | 1 252 | 15.1 | 557 | 15.6 | | | | | |
| Hartford CCD | 2 616 | 15.3 | 755 | 15.9 | | | | | |

Table 65. Percent of Population and Housing Units in Sample: 2000—Con.

[Data based on a sample (except Tables 65-68). For information on confidentiality protection, coverage, sampling error, and nonsampling error, see Appendix G. For location of definitions, see "How to Use This Census Report"]

| State County County Subdivision Place | Population | | Housing units | | State County County Subdivision Place | Population | | Housing units | |
|--|----------------------|-------------------------|----------------------|-------------------------|--|----------------------|-------------------------|----------------------|-------------------------|
| | 100-percent count | Percent in sample | 100-percent count | Percent in sample | | 100-percent count | Percent in sample | 100-percent count | Percent in sample |
| Stephens County | 25 435 | 13.6 | 11 652 | 13.3 | Thomas County—Con. | | | | |
| Broad River CCD | 6 047 | 17.8 | 2 606 | 18.1 | Pavo-Barwick CCD—Con. | | | | |
| Avalon town | 278 | 49.3 | 116 | 46.6 | Pavo city (part) | 418 | 40.2 | 200 | 41.0 |
| Martin town (part) | 311 | 53.4 | 153 | 51.6 | Thomasville CCD | 30 191 | 12.4 | 12 799 | 12.5 |
| Toccoa city (part) | 7 | - | 2 | - | Thomasville city | 18 162 | 12.0 | 7 788 | 12.4 |
| Rock Creek CCD | 5 549 | 11.3 | 2 839 | 11.5 | Tift County | 38 407 | 14.6 | 15 411 | 14.5 |
| Toccoa city (part) | - | (X) | - | (X) | Brookfield CCD | 4 142 | 12.1 | 1 660 | 15.4 |
| Toccoa CCD | 13 839 | 12.7 | 6 207 | 12.1 | Chula CCD | 2 731 | 15.1 | 1 055 | 15.7 |
| Toccoa city (part) | 9 316 | 13.1 | 4 376 | 12.3 | Oak Ridge CCD | 3 616 | 15.3 | 1 506 | 13.6 |
| Stewart County | 5 252 | 33.2 | 2 354 | 34.4 | Omega CCD | 2 748 | 29.9 | 999 | 32.5 |
| Lumpkin CCD | 1 020 | 38.0 | 461 | 36.2 | Omega city (part) | 1 339 | 41.9 | 521 | 44.3 |
| Lumpkin city (part) | 570 | 44.4 | 262 | 43.5 | Tifton CCD | 22 477 | 11.2 | 9 111 | 11.1 |
| Omaha CCD | 1 845 | 27.0 | 880 | 28.5 | Phillipsburg CDP | 887 | 13.8 | 370 | 12.2 |
| Lumpkin city (part) | 799 | 38.8 | 359 | 41.2 | Tifton city | 15 060 | 11.1 | 6 102 | 11.0 |
| Richland city (part) | 10 | 20.0 | 6 | 16.7 | Unionville CDP | 2 074 | 10.1 | 859 | 10.5 |
| Richland CCD | 2 387 | 35.9 | 1 013 | 38.6 | Ty Ty CCD | 2 693 | 25.1 | 1 080 | 25.0 |
| Richland city (part) | 1 784 | 41.4 | 710 | 46.5 | Ty Ty city | 716 | 40.2 | 289 | 43.6 |
| Sumter County | 33 200 | 13.9 | 13 700 | 13.7 | Toombs County | 26 067 | 14.8 | 11 371 | 15.2 |
| Americus CCD | 25 664 | 11.0 | 10 287 | 10.8 | Toombs Central CCD | 3 189 | 15.4 | 1 486 | 15.9 |
| Americus city | 17 013 | 10.7 | 7 053 | 10.4 | Vidalia-Lyons CCD | 22 878 | 14.8 | 9 885 | 15.1 |
| Andersonville CCD | 1 335 | 21.1 | 548 | 22.4 | Lyons city | 4 169 | 14.5 | 1 787 | 15.9 |
| Andersonville city | 331 | 38.1 | 142 | 43.7 | Santa Claus city | 237 | 45.1 | 89 | 48.3 |
| Leslie-De Soto CCD | 3 027 | 26.4 | 1 538 | 21.4 | Vidalia city (part) | 10 331 | 13.8 | 4 625 | 13.9 |
| De Soto city | 214 | 45.8 | 88 | 45.5 | Towns County | 9 319 | 19.8 | 6 282 | 19.0 |
| Leslie city | 455 | 49.0 | 192 | 45.8 | Hiwassee CCD | 3 677 | 23.6 | 2 518 | 22.2 |
| Plains CCD | 3 174 | 22.2 | 1 327 | 23.7 | Hiwassee town | 808 | 37.6 | 527 | 43.5 |
| Plains city | 637 | 39.9 | 244 | 44.3 | Macedonia CCD | 2 477 | 13.5 | 2 113 | 13.8 |
| Talbot County | 6 498 | 27.3 | 2 871 | 27.1 | Young Harris CCD | 3 165 | 20.4 | 1 651 | 20.7 |
| Junction City CCD | 1 672 | 23.4 | 756 | 24.7 | Young Harris city | 604 | 22.8 | 134 | 43.3 |
| Geneva town | 114 | 37.7 | 59 | 42.4 | Treutlen County | 6 854 | 18.4 | 2 865 | 19.3 |
| Junction City town | 179 | 42.5 | 91 | 44.0 | Gillis Springs CCD | 1 362 | 13.5 | 620 | 14.8 |
| Talbotton CCD | 2 425 | 32.9 | 1 055 | 31.5 | Soperton CCD | 5 492 | 19.6 | 2 245 | 20.5 |
| Talbotton city | 1 019 | 45.4 | 420 | 45.2 | Soperton city | 2 824 | 23.4 | 1 215 | 24.6 |
| Woodland CCD | 2 401 | 24.3 | 1 060 | 24.4 | Troup County | 58 779 | 12.1 | 23 824 | 12.0 |
| Manchester city (part) | 93 | 12.9 | 42 | 19.0 | Abbotsford CCD | 1 027 | 15.6 | 426 | 14.3 |
| Woodland city | 432 | 49.3 | 201 | 48.3 | Hilcrest CCD | 2 902 | 15.0 | 1 104 | 15.5 |
| Taliaferro County | 2 077 | 33.8 | 1 085 | 32.7 | LaGrange city (part) | 140 | 17.9 | 53 | 17.0 |
| Crawfordville CCD | 1 470 | 35.4 | 762 | 34.3 | Hogansville CCD | 5 114 | 11.0 | 2 177 | 11.0 |
| Crawfordville city | 572 | 43.4 | 312 | 43.6 | Hogansville city | 2 774 | 10.8 | 1 249 | 11.1 |
| Sharon CCD | 607 | 30.1 | 323 | 29.1 | LaGrange CCD | 41 921 | 12.0 | 16 944 | 11.9 |
| Sharon city | 105 | 51.4 | 53 | 45.3 | LaGrange city (part) | 25 858 | 12.3 | 10 947 | 12.1 |
| Tattall County | 22 305 | 16.2 | 8 578 | 20.1 | Oak Grove CCD | 2 343 | 11.9 | 896 | 13.3 |
| Collins CCD | 3 279 | 27.7 | 1 667 | 29.3 | West Point CCD | 5 472 | 11.8 | 2 277 | 10.7 |
| Cobbtown city | 311 | 51.8 | 178 | 50.0 | West Point city (part) | 2 674 | 12.5 | 1 198 | 10.8 |
| Collins city | 528 | 48.9 | 304 | 49.0 | Turner County | 9 504 | 17.8 | 3 916 | 17.1 |
| Glennville CCD | 9 892 | 14.6 | 3 798 | 16.2 | Ashburn-Sycamore CCD | 8 703 | 16.5 | 3 566 | 15.9 |
| Glennville city | 3 641 | 16.8 | 1 668 | 16.4 | Ashburn city | 4 419 | 12.4 | 1 846 | 11.4 |
| Reidsville CCD | 9 134 | 13.8 | 3 113 | 19.9 | Sycamore city | 496 | 44.8 | 209 | 45.9 |
| Manassas city | 100 | 41.0 | 50 | 52.0 | Rebecca CCD | 801 | 32.3 | 350 | 28.6 |
| Reidsville city | 2 235 | 22.1 | 1 131 | 24.8 | Rebecca city | 246 | 49.6 | 104 | 45.2 |
| Taylor County | 8 815 | 29.3 | 3 978 | 30.0 | Twiggs County | 10 590 | 20.7 | 4 291 | 20.9 |
| Butler CCD | 4 034 | 35.5 | 1 803 | 36.0 | Twiggs North CCD | 5 961 | 20.9 | 2 410 | 21.6 |
| Butler city | 1 907 | 43.5 | 851 | 46.4 | Jeffersonville city | 1 209 | 43.1 | 496 | 45.0 |
| Carsonville-Panhandle CCD | 1 456 | 14.6 | 602 | 16.6 | Twiggs South CCD | 4 629 | 20.4 | 1 881 | 19.9 |
| Reynolds CCD | 2 445 | 32.6 | 1 132 | 33.0 | Allentown town (part) | 79 | 38.0 | 27 | 44.4 |
| Reynolds town | 1 036 | 47.8 | 495 | 48.3 | Danville town (part) | 349 | 53.9 | 154 | 48.1 |
| Rupert CCD | 880 | 16.1 | 441 | 15.6 | Union County | 17 289 | 14.0 | 10 001 | 14.0 |
| Telfair County | 11 794 | 26.3 | 5 083 | 29.9 | Blairsville CCD | 10 887 | 15.3 | 6 055 | 15.3 |
| Jacksonville CCD | 1 186 | 22.8 | 608 | 23.4 | Blairsville city | 659 | 33.5 | 261 | 48.3 |
| Jacksonville town | 118 | 59.3 | 62 | 53.2 | Ivylog CCD | 5 657 | 11.7 | 3 379 | 11.7 |
| Lumber City CCD | 1 799 | 36.6 | 886 | 37.6 | Suches CCD | 745 | 14.0 | 567 | 13.9 |
| Lumber City city | 1 247 | 42.7 | 578 | 45.7 | Upson County | 27 597 | 13.6 | 11 616 | 13.2 |
| McRae-Helena CCD | 7 145 | 25.3 | 2 865 | 29.8 | Gordon CCD | 1 278 | 15.1 | 551 | 14.7 |
| Helena city (part) | 2 307 | 27.9 | 603 | 47.1 | Salem CDP | 339 | 18.9 | 135 | 16.3 |
| McRae city | 2 682 | 25.4 | 1 310 | 25.9 | Thomaston city (part) | 3 | - | 1 | - |
| Scotland city (part) | 257 | 46.3 | 119 | 50.4 | The Rock-Yatesville CCD | 2 901 | 23.7 | 1 171 | 22.7 |
| Milan CCD | 1 664 | 21.9 | 724 | 26.2 | Yatesville town | 408 | 50.0 | 175 | 45.7 |
| Milan town (part) | 578 | 30.8 | 177 | 47.5 | Thomaston CCD | 19 981 | 11.4 | 8 516 | 11.4 |
| Terrell County | 10 970 | 18.0 | 4 460 | 17.6 | Hannahs Mill CDP | 3 267 | 10.4 | 1 379 | 11.1 |
| Bronwood CCD | 1 123 | 30.0 | 476 | 27.9 | Lincoln Park CDP | 1 122 | 11.2 | 520 | 11.2 |
| Bronwood town | 513 | 41.3 | 203 | 42.4 | Thomaston city (part) | 9 408 | 11.8 | 4 151 | 11.6 |
| Dawson CCD | 7 268 | 14.1 | 2 871 | 14.1 | Thurston CCD | 3 437 | 17.0 | 1 378 | 15.6 |
| Dawson city | 5 058 | 14.7 | 1 967 | 14.4 | Sunset Village CDP | 871 | 19.1 | 358 | 17.6 |
| Parrott CCD | 947 | 19.7 | 454 | 20.0 | Walker County | 61 053 | 13.9 | 25 577 | 13.4 |
| Parrott town | 156 | 37.8 | 88 | 44.3 | Chattanooga Valley CCD | 10 469 | 12.2 | 4 447 | 11.5 |
| Sasser CCD | 1 632 | 26.2 | 659 | 24.0 | Chattanooga Valley CDP | 4 065 | 11.0 | 1 698 | 11.1 |
| Sasser town | 393 | 41.5 | 169 | 42.6 | Fairview CDP (part) | 2 083 | 12.9 | 853 | 12.0 |
| Thomas County | 42 737 | 16.6 | 18 285 | 17.1 | Rossville city (part) | 227 | 12.3 | 98 | 10.2 |
| Boston CCD | 2 893 | 33.6 | 1 275 | 34.9 | Chickamauga CCD | 12 419 | 14.0 | 5 006 | 14.3 |
| Boston city | 1 417 | 46.7 | 632 | 48.7 | Chickamauga city | 2 245 | 23.7 | 951 | 22.5 |
| Coolidge CCD | 2 178 | 26.0 | 983 | 24.8 | Fairview CDP (part) | 1 456 | 11.0 | 555 | 11.9 |
| Coolidge city | 552 | 44.6 | 270 | 41.1 | Fort Oglethorpe city (part) | - | (X) | - | (X) |
| Meigs CCD | 1 584 | 37.4 | 657 | 38.4 | Fairlyland CCD | 2 920 | 31.4 | 1 177 | 29.7 |
| Meigs city (part) | 1 061 | 46.2 | 447 | 45.9 | Lookout Mountain city | 1 617 | 44.8 | 657 | 41.9 |
| Ochlocknee CCD | 3 546 | 18.2 | 1 556 | 19.7 | Kensington CCD | 3 015 | 14.7 | 1 258 | 13.7 |
| Ochlocknee town | 605 | 38.2 | 270 | 40.4 | La Fayette CCD | 15 465 | 11.3 | 6 472 | 11.1 |
| Pavo-Barwick CCD | 2 345 | 25.4 | 1 015 | 26.5 | La Fayette city | 6 702 | 10.9 | 2 926 | 10.6 |
| Barwick town (part) | 328 | 41.8 | 132 | 43.2 | Rock Spring CCD | 4 553 | 15.7 | 1 734 | 15.6 |
| | | | | | Rossville-Beverly Hills CCD | 10 282 | 12.8 | 4 714 | 11.9 |

Table 65. Percent of Population and Housing Units in Sample: 2000—Con.

[Data based on a sample (except Tables 65-68). For information on confidentiality protection, coverage, sampling error, and nonsampling error, see Appendix G. For location of definitions, see "How to Use This Census Report"]

| State County County Subdivision Place | Population | | Housing units | | State County County Subdivision Place | Population | | Housing units | |
|--|----------------------|-------------------------|----------------------|-------------------------|--|----------------------|-------------------------|----------------------|-------------------------|
| | 100-percent count | Percent in sample | 100-percent count | Percent in sample | | 100-percent count | Percent in sample | 100-percent count | Percent in sample |
| Walker County—Con. | | | | | Wheeler County | 6 179 | 26.1 | 2 447 | 29.8 |
| Rossville-Beverly Hills CCD—Con. | | | | | Alamo CCD | 3 648 | 23.1 | 1 194 | 30.5 |
| Fairview CDP (part) | 3 062 | 11.7 | 1 326 | 11.2 | Alamo city | 1 943 | 24.9 | 414 | 48.6 |
| Fort Oglethorpe city (part) | 185 | 17.8 | 35 | 17.1 | Helena city (part) | - | (X) | - | (X) |
| Lakeview CDP (part) | 910 | 11.8 | 451 | 10.6 | Scotland city (part) | 43 | 27.9 | 19 | 42.1 |
| Rossville city (part) | 3 284 | 14.9 | 1 595 | 14.0 | Glenwood CCD | 2 531 | 30.5 | 1 253 | 29.1 |
| Villanow CCD | 1 930 | 15.4 | 769 | 15.0 | Glenwood city | 884 | 44.8 | 409 | 47.2 |
| Walton County | 60 687 | 17.9 | 22 500 | 18.0 | White County | 19 944 | 15.1 | 9 454 | 15.8 |
| Campton CCD | 5 118 | 15.1 | 1 922 | 15.2 | Cleveland CCD | 11 934 | 15.0 | 5 486 | 15.3 |
| Good Hope CCD | 3 161 | 21.1 | 1 221 | 21.0 | Cleveland city | 1 907 | 22.5 | 808 | 22.5 |
| Good Hope town | 210 | 48.6 | 89 | 48.3 | Helen CCD | 2 255 | 23.1 | 1 558 | 24.8 |
| Jersey CCD | 10 930 | 17.3 | 3 916 | 17.7 | Helen city | 430 | 42.1 | 319 | 47.0 |
| Jersey town | 163 | 38.0 | 65 | 41.5 | Mossy Creek CCD | 5 755 | 12.4 | 2 410 | 11.2 |
| Walnut Grove town | 1 241 | 42.9 | 473 | 43.8 | Whitfield County | 83 525 | 13.7 | 30 722 | 13.8 |
| Loganville CCD | 19 093 | 21.1 | 6 743 | 21.7 | Dalton CCD | 59 999 | 11.8 | 21 777 | 11.9 |
| Between town | 148 | 42.6 | 63 | 38.1 | Dalton city (part) | 26 454 | 11.9 | 9 532 | 12.2 |
| Loganville city (part) | 4 150 | 42.5 | 1 613 | 41.8 | Varnell city (part) | 54 | 18.5 | 23 | 17.4 |
| Monroe CCD | 16 737 | 14.1 | 6 611 | 14.0 | North Whitfield CCD | 9 589 | 21.8 | 3 487 | 21.2 |
| Monroe city | 11 407 | 13.9 | 4 637 | 14.0 | Cohutta town | 582 | 45.4 | 235 | 43.8 |
| Social Circle CCD | 5 648 | 20.4 | 2 087 | 20.2 | Varnell city (part) | 1 437 | 30.7 | 503 | 30.2 |
| Social Circle city (part) | 3 379 | 22.6 | 1 264 | 22.9 | Westside CCD | 13 937 | 16.5 | 5 458 | 16.7 |
| Ware County | 35 483 | 13.5 | 15 831 | 13.8 | Dalton city (part) | 1 458 | 9.3 | 697 | 9.6 |
| Dixie Union CCD | 1 590 | 16.3 | 705 | 16.7 | Tunnel Hill city | 1 209 | 44.6 | 474 | 44.7 |
| Manor CCD | 855 | 17.7 | 380 | 15.8 | Wilcox County | 8 577 | 27.2 | 3 320 | 31.1 |
| Waresboro CCD | 6 632 | 13.0 | 2 159 | 16.1 | Abbeville CCD | 3 405 | 20.0 | 1 021 | 29.5 |
| Waycross city (part) | 406 | 7.6 | 96 | 15.6 | Abbeville city | 2 298 | 19.6 | 467 | 41.3 |
| Waycross CCD | 26 406 | 13.3 | 12 587 | 13.1 | Pineview CCD | 1 468 | 27.4 | 639 | 28.8 |
| Deenwood CDP | 1 836 | 12.0 | 856 | 13.1 | Pineview town | 532 | 43.8 | 218 | 49.1 |
| Sunnyside CDP | 1 385 | 10.5 | 600 | 11.2 | Pitts CCD | 1 406 | 24.3 | 643 | 24.9 |
| Waycross city (part) | 14 927 | 13.8 | 7 438 | 13.1 | Pitts city | 308 | 48.4 | 145 | 48.3 |
| Warren County | 6 336 | 28.7 | 2 767 | 28.3 | Rochelle CCD | 2 298 | 39.4 | 1 017 | 38.0 |
| Camak CCD | 1 222 | 19.5 | 512 | 21.3 | Rochelle city | 1 415 | 51.1 | 642 | 48.0 |
| Camak town | 165 | 40.6 | 84 | 41.7 | Wilkes County | 10 687 | 15.2 | 5 022 | 15.1 |
| Norris CCD | 1 149 | 18.9 | 520 | 16.5 | Rayle CCD | 1 794 | 15.8 | 870 | 16.8 |
| Norwood CCD | 911 | 27.8 | 404 | 27.5 | Rayle town | 139 | 25.2 | 61 | 27.9 |
| Norwood city | 299 | 44.5 | 140 | 39.3 | Tignall CCD | 1 847 | 30.2 | 936 | 27.2 |
| Panhandle CCD | 239 | 15.9 | 113 | 15.0 | Tignall town | 653 | 46.1 | 315 | 44.8 |
| Warrenton CCD | 2 815 | 38.1 | 1 218 | 37.8 | Washington-Metasville CCD | 7 046 | 11.1 | 3 216 | 11.0 |
| Warrenton city | 2 013 | 44.9 | 909 | 44.4 | Washington city | 4 295 | 11.9 | 1 974 | 11.4 |
| Washington County | 21 176 | 20.2 | 8 327 | 19.5 | Wilkinson County | 10 220 | 29.4 | 4 449 | 29.0 |
| Davisboro CCD | 3 430 | 22.7 | 925 | 23.5 | Allentown CCD | 1 068 | 25.3 | 497 | 22.9 |
| Davisboro city | 1 544 | 23.8 | 158 | 40.5 | Allentown town (part) | 205 | 43.4 | 99 | 42.4 |
| Riddleville town | 124 | 61.3 | 46 | 45.7 | Danville town (part) | 24 | 33.3 | 13 | 53.8 |
| Deepstep CCD | 880 | 28.2 | 381 | 23.6 | Gordon CCD | 4 509 | 27.8 | 1 991 | 27.7 |
| Deepstep town | 132 | 47.7 | 59 | 42.4 | Gordon city | 2 152 | 25.5 | 951 | 24.2 |
| Harrison CCD | 1 608 | 23.7 | 676 | 22.9 | Ivey town | 1 100 | 43.3 | 529 | 42.7 |
| Harrison town | 509 | 39.5 | 210 | 36.7 | Irwinton CCD | 3 581 | 31.4 | 1 509 | 30.5 |
| Sandersville CCD | 9 981 | 15.4 | 4 089 | 14.8 | Irwinville city | 587 | 47.2 | 271 | 43.5 |
| Sandersville city (part) | 6 144 | 14.6 | 2 589 | 14.2 | McIntyre town | 718 | 41.6 | 298 | 44.0 |
| Tennille city (part) | 2 | - | 1 | - | Toombsboro CCD | 1 062 | 33.3 | 452 | 35.8 |
| Tennille CCD | 4 181 | 28.3 | 1 747 | 27.6 | Toombsboro town | 622 | 44.2 | 252 | 47.2 |
| Oconee city | 280 | 31.8 | 102 | 31.4 | Worth County | 21 967 | 14.2 | 9 086 | 13.4 |
| Sandersville city (part) | - | (X) | - | (X) | Bridgeboro CCD | 2 547 | 13.0 | 1 060 | 12.4 |
| Tennille city (part) | 1 503 | 42.0 | 682 | 41.1 | Poulan CCD | 4 621 | 25.8 | 1 895 | 24.6 |
| Warthen CCD | 1 096 | 13.9 | 509 | 14.7 | Poulan city | 946 | 40.0 | 399 | 39.3 |
| Wayne County | 26 565 | 16.0 | 10 827 | 15.7 | Sumner town | 309 | 41.7 | 125 | 39.2 |
| Jesup CCD | 19 936 | 13.6 | 7 970 | 13.1 | Sylvester city (part) | 177 | 47.5 | 67 | 49.3 |
| Jesup city | 9 279 | 14.3 | 3 469 | 13.3 | Sylvester CCD | 11 901 | 9.6 | 4 756 | 9.0 |
| Odum CCD | 3 769 | 20.6 | 1 569 | 20.3 | Sylvester city (part) | 5 813 | 10.2 | 2 311 | 9.8 |
| Odum town | 414 | 48.8 | 192 | 44.3 | Warwick CCD | 2 898 | 15.7 | 1 375 | 13.9 |
| Screven CCD | 2 860 | 26.4 | 1 288 | 26.2 | Warwick city | 430 | 31.9 | 181 | 30.9 |
| Screven city | 702 | 44.9 | 346 | 44.8 | | | | | |
| Webster County | 2 390 | 32.2 | 1 115 | 29.7 | | | | | |
| Preston CCD | 1 247 | 36.4 | 545 | 35.8 | | | | | |
| Preston town (part) | 433 | 47.6 | 199 | 45.7 | | | | | |
| Weston CCD | 1 143 | 27.6 | 570 | 23.9 | | | | | |
| Preston town (part) | 20 | 25.0 | 6 | 33.3 | | | | | |
| Weston town | 75 | 44.0 | 42 | 35.7 | | | | | |

Table 66. Percent of Population and Housing Units in Sample: 2000

[Data based on a sample (except Tables 65-68). For information on confidentiality protection, coverage, sampling error, and nonsampling error, see Appendix G. For location of definitions, see "How to Use This Census Report"]

| State County Place | Population | | Housing units | | State County Place | Population | | Housing units | |
|----------------------------|----------------------|-------------------------|----------------------|-------------------------|---------------------------------------|----------------------|-------------------------|----------------------|-------------------------|
| | 100-percent count | Percent in sample | 100-percent count | Percent in sample | | 100-percent count | Percent in sample | 100-percent count | Percent in sample |
| The State | 8 186 453 | 13.6 | 3 281 737 | 13.7 | COUNTY—Con. | | | | |
| COUNTY | | | | | Liberty County | 61 610 | 15.8 | 21 977 | 16.8 |
| Appling County | 17 419 | 17.2 | 7 854 | 17.3 | Lincoln County | 8 348 | 21.0 | 4 514 | 20.0 |
| Atkinson County | 7 609 | 31.1 | 3 171 | 32.7 | Long County | 10 304 | 20.2 | 4 232 | 21.2 |
| Bacon County | 10 103 | 13.1 | 4 464 | 13.2 | Lowndes County | 92 115 | 14.9 | 36 551 | 15.3 |
| Baker County | 4 074 | 23.1 | 1 740 | 22.9 | Lumpkin County | 21 016 | 12.6 | 8 263 | 12.8 |
| Baldwin County | 44 700 | 14.0 | 17 173 | 14.4 | McDuffie County | 21 231 | 14.6 | 8 916 | 14.0 |
| Banks County | 14 422 | 22.7 | 5 808 | 23.3 | McIntosh County | 10 847 | 20.5 | 5 735 | 19.8 |
| Barrow County | 46 144 | 15.4 | 17 304 | 15.4 | Macon County | 14 074 | 20.1 | 5 495 | 21.2 |
| Bartow County | 76 019 | 14.5 | 28 751 | 14.4 | Madison County | 25 730 | 19.9 | 10 520 | 20.5 |
| Ben Hill County | 17 484 | 13.8 | 7 623 | 14.2 | Marion County | 7 144 | 23.1 | 3 130 | 22.5 |
| Berrien County | 16 235 | 20.8 | 7 100 | 21.0 | Meriwether County | 22 534 | 20.6 | 9 211 | 20.3 |
| Bibb County | 153 887 | 13.4 | 67 194 | 13.4 | Miller County | 6 383 | 16.7 | 2 770 | 16.8 |
| Bleckley County | 11 666 | 13.8 | 4 866 | 14.2 | Mitchell County | 23 932 | 15.7 | 8 880 | 16.4 |
| Brantley County | 14 629 | 19.0 | 6 490 | 18.9 | Monroe County | 21 757 | 13.3 | 8 425 | 13.6 |
| Brooks County | 16 450 | 18.2 | 7 118 | 18.6 | Montgomery County | 8 270 | 30.7 | 3 492 | 32.9 |
| Bryan County | 23 417 | 15.6 | 8 675 | 15.7 | Morgan County | 15 457 | 18.7 | 6 128 | 19.0 |
| Bulloch County | 55 983 | 12.5 | 22 742 | 12.2 | Murray County | 36 506 | 13.5 | 14 320 | 13.2 |
| Burke County | 22 243 | 14.3 | 8 842 | 13.7 | Muscogee County | 186 291 | 13.2 | 76 182 | 13.0 |
| Butts County | 19 522 | 17.0 | 7 380 | 16.6 | Newton County | 62 001 | 13.0 | 23 033 | 12.8 |
| Calhoun County | 6 320 | 34.0 | 2 305 | 39.8 | Oconee County | 26 225 | 17.8 | 9 528 | 17.9 |
| Camden County | 43 664 | 14.3 | 16 958 | 14.5 | Oglethorpe County | 12 635 | 18.8 | 5 368 | 17.9 |
| Candler County | 9 577 | 13.5 | 3 893 | 12.7 | Paulding County | 81 678 | 12.6 | 29 274 | 12.5 |
| Carroll County | 87 268 | 15.6 | 34 067 | 15.7 | Peach County | 23 668 | 19.5 | 9 093 | 19.7 |
| Catoosa County | 53 282 | 11.9 | 21 794 | 11.7 | Pickens County | 22 983 | 15.6 | 10 687 | 15.0 |
| Charlton County | 10 282 | 20.2 | 3 859 | 22.8 | Pierce County | 15 636 | 16.2 | 6 719 | 16.4 |
| Chatham County | 232 048 | 12.3 | 99 683 | 12.2 | Pike County | 13 688 | 24.3 | 5 068 | 25.1 |
| Chattahoochee County | 14 882 | 19.0 | 3 316 | 23.3 | Polk County | 38 127 | 14.3 | 15 059 | 14.1 |
| Chattooga County | 25 470 | 19.1 | 10 677 | 20.3 | Pulaski County | 9 588 | 13.1 | 3 944 | 13.2 |
| Cherokee County | 141 903 | 11.9 | 51 937 | 11.8 | Putnam County | 18 812 | 11.5 | 10 319 | 10.3 |
| Clarke County | 101 489 | 12.7 | 42 126 | 12.3 | Quitman County | 2 598 | 31.5 | 1 773 | 26.1 |
| Clay County | 3 357 | 32.4 | 1 925 | 28.2 | Rabun County | 15 050 | 22.8 | 10 210 | 22.9 |
| Clayton County | 236 517 | 11.8 | 86 461 | 11.8 | Randolph County | 7 791 | 19.3 | 3 402 | 17.7 |
| Clinch County | 6 878 | 21.8 | 2 837 | 23.1 | Richmond County | 199 775 | 11.9 | 82 312 | 11.7 |
| Cobb County | 607 751 | 11.5 | 237 522 | 11.5 | Rockdale County | 70 111 | 10.7 | 25 082 | 10.6 |
| Coffee County | 37 413 | 16.8 | 15 610 | 16.3 | Schley County | 3 766 | 29.8 | 1 612 | 28.9 |
| Colquitt County | 42 053 | 16.1 | 17 554 | 16.5 | Screven County | 15 374 | 15.9 | 6 853 | 16.1 |
| Columbia County | 89 288 | 13.6 | 33 321 | 13.3 | Seminole County | 9 369 | 20.3 | 4 742 | 18.5 |
| Cook County | 15 771 | 21.9 | 6 558 | 22.8 | Spalding County | 58 417 | 13.8 | 23 001 | 13.3 |
| Coweta County | 89 215 | 14.5 | 33 182 | 14.5 | Stephens County | 25 435 | 13.6 | 11 652 | 13.3 |
| Crawford County | 12 495 | 16.4 | 4 872 | 17.0 | Stewart County | 5 252 | 33.2 | 2 354 | 34.4 |
| Crisp County | 21 996 | 13.3 | 9 559 | 13.5 | Sumter County | 33 200 | 13.9 | 13 700 | 13.7 |
| Dade County | 15 154 | 16.5 | 6 224 | 16.3 | Talbot County | 6 498 | 27.3 | 2 871 | 27.1 |
| Dawson County | 15 999 | 13.6 | 7 163 | 13.8 | Taliaferro County | 2 077 | 33.8 | 1 085 | 32.7 |
| Decatur County | 28 240 | 16.7 | 11 968 | 16.6 | Tattnall County | 22 305 | 16.2 | 8 578 | 20.1 |
| DeKalb County | 665 865 | 11.7 | 261 231 | 11.7 | Taylor County | 8 815 | 29.3 | 3 978 | 30.0 |
| Dodge County | 19 171 | 18.2 | 8 186 | 19.3 | Telfair County | 11 794 | 26.3 | 5 083 | 29.9 |
| Dooly County | 11 525 | 23.5 | 4 499 | 24.4 | Terrell County | 10 970 | 18.0 | 4 460 | 17.6 |
| Dougherty County | 96 065 | 12.2 | 39 656 | 12.3 | Thomas County | 42 737 | 16.6 | 18 285 | 17.1 |
| Douglas County | 92 174 | 11.9 | 34 825 | 11.8 | Tift County | 38 407 | 14.6 | 15 411 | 14.5 |
| Early County | 12 354 | 16.5 | 5 338 | 15.8 | Toombs County | 26 067 | 14.8 | 11 371 | 15.2 |
| Echols County | 3 754 | 15.1 | 1 482 | 15.9 | Towns County | 9 319 | 19.8 | 6 282 | 19.0 |
| Effingham County | 37 535 | 13.9 | 14 169 | 14.0 | Treutlen County | 6 854 | 18.4 | 2 865 | 19.3 |
| Elbert County | 20 511 | 15.3 | 9 136 | 15.0 | Troup County | 58 779 | 12.1 | 23 824 | 12.0 |
| Emanuel County | 21 837 | 19.8 | 9 419 | 19.9 | Turner County | 9 504 | 17.8 | 3 916 | 17.1 |
| Evans County | 10 495 | 23.6 | 4 381 | 25.5 | Twiggs County | 10 590 | 20.7 | 4 291 | 20.9 |
| Fannin County | 19 798 | 20.5 | 11 134 | 20.4 | Union County | 17 289 | 14.0 | 10 001 | 14.0 |
| Fayette County | 91 263 | 12.2 | 32 726 | 12.2 | Upson County | 27 597 | 13.6 | 11 616 | 13.2 |
| Floyd County | 90 565 | 12.1 | 36 615 | 12.1 | Walker County | 61 053 | 13.9 | 25 577 | 13.4 |
| Forsyth County | 98 407 | 11.1 | 36 505 | 10.7 | Walton County | 60 687 | 17.9 | 22 500 | 18.0 |
| Franklin County | 20 285 | 19.6 | 9 303 | 19.9 | Ware County | 35 483 | 13.5 | 15 831 | 13.8 |
| Fulton County | 816 006 | 11.6 | 348 632 | 11.5 | Warren County | 6 336 | 28.7 | 2 767 | 28.3 |
| Gilmer County | 23 456 | 19.2 | 11 924 | 18.9 | Washington County | 21 176 | 20.2 | 8 327 | 19.5 |
| Glascok County | 2 556 | 28.2 | 1 192 | 27.7 | Wayne County | 26 565 | 16.0 | 10 827 | 15.7 |
| Glynn County | 67 568 | 11.1 | 32 636 | 11.3 | Webster County | 2 390 | 32.2 | 1 115 | 29.7 |
| Gordon County | 44 104 | 15.2 | 17 145 | 15.1 | Wheeler County | 6 179 | 26.1 | 2 447 | 29.8 |
| Grady County | 23 659 | 14.6 | 9 991 | 15.1 | White County | 19 944 | 15.1 | 9 454 | 15.8 |
| Greene County | 14 406 | 23.0 | 6 653 | 22.4 | Whitfield County | 83 525 | 13.7 | 30 722 | 13.8 |
| Gwinnett County | 588 448 | 11.5 | 209 682 | 11.5 | Wilcox County | 8 577 | 27.2 | 3 320 | 31.1 |
| Habersham County | 35 902 | 19.2 | 14 634 | 19.9 | Wilkes County | 10 687 | 15.2 | 5 022 | 15.1 |
| Hall County | 139 277 | 12.8 | 51 046 | 12.9 | Wilkinson County | 10 220 | 29.4 | 4 449 | 29.0 |
| Hancock County | 10 076 | 18.3 | 4 287 | 16.9 | Worth County | 21 967 | 14.2 | 9 086 | 13.4 |
| Haralson County | 25 690 | 17.3 | 10 719 | 17.0 | PLACE | | | | |
| Harris County | 23 695 | 15.7 | 10 288 | 16.6 | Abbeville city, Wilcox County | 2 298 | 19.6 | 467 | 41.3 |
| Hart County | 22 997 | 13.2 | 11 111 | 12.8 | Acworth city, Cobb County | 13 422 | 11.3 | 5 453 | 11.1 |
| Heard County | 11 012 | 22.9 | 4 512 | 23.8 | Adairsville city, Bartow County | 2 542 | 20.8 | 1 103 | 22.3 |
| Henry County | 119 341 | 11.3 | 43 166 | 11.3 | Adel city, Cook County | 5 307 | 14.2 | 2 164 | 15.1 |
| Houston County | 110 765 | 13.3 | 44 509 | 13.4 | Adrian city | 579 | 45.3 | 276 | 49.6 |
| Inwin County | 9 931 | 17.9 | 4 149 | 18.6 | Emanuel County (part) | 267 | 39.0 | 129 | 48.1 |
| Jackson County | 41 589 | 20.9 | 16 226 | 20.7 | Johnson County (part) | 312 | 50.6 | 147 | 51.0 |
| Jasper County | 11 426 | 16.1 | 4 806 | 15.5 | Ailey city, Montgomery County | 394 | 46.7 | 182 | 46.7 |
| Jeff Davis County | 12 684 | 13.0 | 5 581 | 13.2 | Alamo city, Wheeler County | 1 943 | 24.9 | 414 | 48.6 |
| Jefferson County | 17 266 | 15.1 | 7 221 | 14.4 | Alapaha town, Berrien County | 682 | 47.8 | 318 | 45.0 |
| Jenkins County | 8 575 | 13.0 | 3 907 | 12.7 | Albany city, Dougherty County | 76 939 | 11.9 | 32 062 | 12.1 |
| Johnson County | 8 560 | 19.8 | 3 634 | 21.5 | Aldora town, Lamar County | 98 | 48.0 | 45 | 48.9 |
| Jones County | 23 639 | 16.8 | 9 272 | 16.5 | Allenhurst town, Liberty County | 788 | 27.7 | 326 | 27.9 |
| Lamar County | 15 912 | 16.8 | 6 145 | 16.9 | | | | | |
| Lanier County | 7 241 | 17.6 | 3 011 | 17.8 | | | | | |
| Laurens County | 44 874 | 17.6 | 19 687 | 17.1 | | | | | |
| Lee County | 24 757 | 14.1 | 8 813 | 14.0 | | | | | |

Table 66. Percent of Population and Housing Units in Sample: 2000—Con.

[Data based on a sample (except Tables 65-68). For information on confidentiality protection, coverage, sampling error, and nonsampling error, see Appendix G. For location of definitions, see "How to Use This Census Report"]

| State County Place | Population | | Housing units | | State County Place | Population | | Housing units | |
|--|----------------------|-------------------------|----------------------|-------------------------|--|----------------------|-------------------------|----------------------|-------------------------|
| | 100-percent count | Percent in sample | 100-percent count | Percent in sample | | 100-percent count | Percent in sample | 100-percent count | Percent in sample |
| PLACE—Con. | | | | | PLACE—Con. | | | | |
| Columbus city (balance), Muscogee County | 185 781 | 13.1 | 75 940 | 12.9 | Flemington city, Liberty County | 369 | 50.1 | 177 | 48.0 |
| Comer city, Madison County | 1 052 | 41.3 | 424 | 47.2 | Flovilla city, Butts County | 652 | 46.0 | 222 | 50.0 |
| Commerce city, Jackson County | 5 292 | 14.5 | 2 273 | 14.1 | Flowers Branch town, Hall County | 1 806 | 38.4 | 820 | 39.4 |
| Concord town, Pike County | 336 | 46.1 | 128 | 45.3 | Folkston city, Charlton County | 2 178 | 23.8 | 976 | 24.6 |
| Conley CDP, Clayton County | 6 188 | 12.2 | 2 053 | 11.4 | Forest Park city, Clayton County | 21 447 | 13.3 | 7 233 | 13.7 |
| Conyers city, Rockdale County | 10 689 | 12.6 | 4 183 | 12.1 | Forsyth city, Monroe County | 3 776 | 14.0 | 1 560 | 15.2 |
| Coolidge city, Thomas County | 552 | 44.6 | 270 | 41.1 | Fort Benning South CDP, Chattahoochee County | 11 737 | 14.7 | 2 028 | 15.7 |
| Cordele city, Crisp County | 11 608 | 12.5 | 4 782 | 12.8 | Fort Gaines city, Clay County | 1 110 | 49.0 | 519 | 48.6 |
| Corinth town | 213 | 40.8 | 88 | 43.2 | Fort Oglethorpe city | 6 940 | 12.2 | 3 108 | 11.8 |
| Covington city, Newton County | 13 | 23.1 | 7 | 28.6 | Catoosa County (part) | 6 755 | 12.1 | 3 073 | 11.7 |
| Crawford city, Oglethorpe County | 200 | 42.0 | 81 | 44.4 | Walker County (part) | 185 | 17.8 | 35 | 17.1 |
| Cusseta city, Chattahoochee County | 3 674 | 16.7 | 1 611 | 18.2 | Fort Stewart CDP, Liberty County | 11 205 | 11.9 | 1 936 | 12.1 |
| Cuthbert city, Randolph County | 7 594 | 11.3 | 3 539 | 11.5 | Fort Valley city, Peach County | 8 005 | 14.3 | 3 303 | 13.7 |
| Dacula city, Gwinnett County | 11 547 | 12.8 | 4 542 | 12.3 | Franklin city, Heard County | 9 002 | 40.9 | 398 | 46.2 |
| Dahlonega city, Lumpkin County | 807 | 37.2 | 369 | 37.7 | Franklin Springs city, Franklin County | 762 | 35.7 | 227 | 48.5 |
| Daisy city, Evans County | 572 | 43.4 | 312 | 43.6 | Frankston town, Colquitt County | 426 | 47.9 | 173 | 48.0 |
| Dallas city, Paulding County | 223 | 50.2 | 95 | 46.3 | Gainesville city, Hall County | 25 578 | 11.9 | 9 076 | 11.7 |
| Dalton city, Whitfield County | 4 220 | 11.0 | 1 507 | 11.3 | Garden City city, Chatham County | 11 289 | 11.0 | 4 413 | 10.9 |
| Damascus town, Early County | 1 196 | 48.5 | 543 | 44.4 | Garfield town, Emanuel County | 152 | 49.3 | 84 | 44.0 |
| Danielsville city, Madison County | 3 731 | 11.8 | 1 549 | 11.0 | Gay town, Meriwether County | 149 | 32.9 | 69 | 31.9 |
| Darien city, McIntosh County | 3 848 | 21.7 | 1 319 | 22.4 | Geneva town, Talbot County | 114 | 37.7 | 59 | 42.4 |
| Dasher town, Lowndes County | 3 638 | 17.8 | 1 181 | 20.8 | Georgetown CDP, Chatham County | 10 599 | 10.4 | 4 341 | 10.2 |
| Davisboro city, Washington County | 126 | 41.3 | 60 | 46.7 | Georgetown city, Quitman County | 973 | 46.5 | 554 | 44.6 |
| Dawson city, Terrell County | 5 056 | 12.5 | 2 150 | 12.5 | Gibson city, Glascock County | 694 | 38.0 | 325 | 38.2 |
| Dawsonville city, Dawson County | 27 912 | 11.7 | 10 229 | 12.1 | Gillsville city | 195 | 43.6 | 90 | 46.7 |
| Deering town, McDuffie County | 277 | 37.5 | 115 | 34.8 | Banks County (part) | 28 | 53.6 | 12 | 50.0 |
| Deerun city, DeKalb County | 457 | 47.5 | 216 | 44.9 | Hall County (part) | 167 | 41.9 | 78 | 46.2 |
| Deerwood CDP, Ware County | 373 | 52.5 | 167 | 48.5 | Girard town, Burke County | 227 | 32.2 | 111 | 29.7 |
| Demorest city, Habersham County | 349 | 53.9 | 154 | 48.1 | Glennville city, Tattnall County | 3 641 | 16.8 | 1 668 | 16.4 |
| Denton city, Jeff Davis County | 24 | 33.3 | 13 | 53.8 | Glenwood city, Wheeler County | 884 | 44.8 | 409 | 47.2 |
| De Soto city, Sumter County | 1 719 | 46.1 | 832 | 44.5 | Good Hope town, Walton County | 210 | 48.6 | 89 | 48.3 |
| Dexter town, Laurens County | 834 | 45.3 | 322 | 45.0 | Gordon city, Wilkinson County | 2 152 | 25.5 | 951 | 24.2 |
| Dillard city, Rabun County | 1 544 | 23.8 | 158 | 40.5 | Graham city, Appling County | 312 | 44.6 | 132 | 46.2 |
| Dock Junction CDP, Glynn County | 5 058 | 14.7 | 1 967 | 14.4 | Grantville city, Coweta County | 1 309 | 42.6 | 569 | 44.3 |
| Doerun city, Colquitt County | 619 | 39.1 | 257 | 38.1 | Gray city, Jones County | 1 811 | 43.1 | 713 | 45.4 |
| Donalsonville city, Seminole County | 441 | 37.6 | 206 | 38.3 | Grayson city, Gwinnett County | 765 | 21.6 | 288 | 22.6 |
| Dooling town, Dooly County | 18 147 | 12.7 | 8 497 | 12.9 | Greensboro city, Greene County | 3 238 | 23.4 | 1 264 | 23.8 |
| Doraville city, DeKalb County | 1 836 | 12.0 | 856 | 13.1 | Greenville city, Meriwether County | 946 | 45.1 | 432 | 45.4 |
| Dooling town, Dooly County | 132 | 47.7 | 59 | 42.4 | Gresham Park CDP, DeKalb County | 9 215 | 15.7 | 3 104 | 16.1 |
| Doraville city, DeKalb County | 9 862 | 12.9 | 3 102 | 12.5 | Griffin city, Spalding County | 23 451 | 12.8 | 9 636 | 12.3 |
| Douglas city, Coffee County | 10 639 | 12.4 | 4 692 | 11.5 | Grovetown city, Columbia County | 6 089 | 11.4 | 2 473 | 10.0 |
| Douglasville city, Douglas County | 20 065 | 11.2 | 7 903 | 11.1 | Gumbranch city, Liberty County | 273 | 43.6 | 129 | 45.7 |
| Druid Hills CDP, DeKalb County | 12 741 | 13.7 | 4 830 | 13.3 | Gumlog CDP, Franklin County | 2 025 | 11.8 | 1 430 | 11.1 |
| Dublin city, Laurens County | 15 857 | 15.4 | 6 977 | 15.4 | Guyton city, Effingham County | 917 | 43.8 | 340 | 42.1 |
| Dudley city, Laurens County | 447 | 47.0 | 207 | 43.5 | Hagan city, Evans County | 898 | 46.4 | 421 | 49.6 |
| Duluth city, Gwinnett County | 22 122 | 10.8 | 9 061 | 10.7 | Hahira city, Lowndes County | 1 626 | 46.3 | 715 | 44.3 |
| Dunwoody CDP, DeKalb County | 32 808 | 11.6 | 14 599 | 11.5 | Hamilton city, Harris County | 307 | 41.0 | 144 | 44.4 |
| Du Pont town, Clinch County | 139 | 46.8 | 62 | 51.6 | Hampton city, Henry County | 3 857 | 11.3 | 1 525 | 11.0 |
| East Dublin city, Laurens County | 2 484 | 25.7 | 1 105 | 22.9 | Hannahs Mill CDP, Upson County | 3 267 | 10.4 | 1 379 | 11.1 |
| East Ellijay city, Gilmer County | 707 | 47.0 | 265 | 45.7 | Hapeville city, Fulton County | 6 180 | 10.3 | 2 538 | 10.1 |
| East Griffin CDP, Spalding County | 1 635 | 16.9 | 654 | 15.7 | Haralson town | 144 | 42.4 | 65 | 40.0 |
| Eastman city, Dodge County | 5 440 | 12.6 | 2 418 | 14.1 | Coveta County (part) | 144 | 42.4 | 65 | 40.0 |
| East Newnan CDP, Coweta County | 1 305 | 14.6 | 508 | 12.6 | Meriwether County (part) | - | (X) | - | (X) |
| East Point city, Fulton County | 39 595 | 11.1 | 15 637 | 10.9 | Harlem city, Columbia County | 1 814 | 45.1 | 763 | 42.7 |
| Eatonton city, Putnam County | 6 764 | 10.5 | 2 668 | 10.4 | Harrison town, Washington County | 509 | 39.5 | 210 | 36.7 |
| Edge Hill city, Glascock County | 30 | 60.0 | 16 | 50.0 | Hartwell city, Hart County | 4 188 | 10.3 | 1 950 | 10.2 |
| Edison city, Calhoun County | 1 340 | 47.1 | 584 | 47.4 | Hawkinsville city, Pulaski County | 3 280 | 11.5 | 1 579 | 12.0 |
| Elberton city, Elbert County | 4 743 | 13.3 | 2 265 | 13.6 | Hazlehurst city, Jeff Davis County | 3 787 | 12.3 | 1 810 | 12.2 |
| Ellaville city, Schley County | 1 609 | 46.9 | 693 | 43.7 | Helen city, White County | 430 | 42.1 | 319 | 47.0 |
| Ellenton town, Colquitt County | 336 | 42.9 | 119 | 46.2 | Helena city | 2 307 | 27.9 | 603 | 47.1 |
| Ellijay city, Gilmer County | 1 584 | 43.2 | 662 | 47.4 | Telfair County (part) | 2 307 | 27.9 | 603 | 47.1 |
| Emerson city, Bartow County | 1 092 | 43.6 | 408 | 43.1 | Wheeler County (part) | - | (X) | - | (X) |
| Enigma town, Berrien County | 869 | 43.3 | 348 | 44.8 | Hephzibah city, Richmond County | 3 880 | 9.6 | 1 570 | 9.4 |
| Ephesus town, Heard County | 388 | 47.7 | 170 | 50.0 | Hiawassee town, Towns County | 808 | 37.6 | 527 | 43.5 |
| Eton city, Murray County | 319 | 40.1 | 131 | 41.2 | Higgston town, Montgomery County | 316 | 45.6 | 152 | 48.0 |
| Euharlee city, Bartow County | 3 208 | 22.6 | 1 057 | 21.8 | Hilltop CDP, Pike County | 401 | 21.9 | 129 | 24.0 |
| Evans CDP, Columbia County | 17 727 | 12.8 | 6 632 | 13.1 | Hiltonia city, Screven County | 421 | 44.7 | 154 | 44.8 |
| Experiment CDP, Spalding County | 3 233 | 12.5 | 1 259 | 12.2 | Hinesville city, Liberty County | 30 392 | 15.7 | 11 742 | 15.9 |
| Fairburn city, Fulton County | 5 464 | 10.8 | 2 005 | 10.5 | Hiram city, Paulding County | 1 361 | 24.0 | 506 | 22.7 |
| Fairmount city, Gordon County | 745 | 46.0 | 334 | 45.5 | Hoboken city, Brantley County | 463 | 44.3 | 202 | 45.0 |
| Fair Oaks CDP, Cobb County | 8 443 | 10.2 | 3 136 | 10.7 | Hogansville city, Troup County | 2 774 | 10.8 | 1 249 | 11.1 |
| Fairview CDP, Walker County | 6 601 | 11.9 | 2 734 | 11.6 | Holly Springs city, Cherokee County | 3 195 | 10.7 | 1 173 | 10.4 |
| Fargo city, Clinch County | 380 | 45.8 | 174 | 48.9 | Homeland city, Charlton County | 765 | 46.1 | 318 | 48.4 |
| Fayetteville city, Fayette County | 11 148 | 11.1 | 4 572 | 12.7 | Homer town, Banks County | 950 | 43.9 | 406 | 44.1 |
| Fitzgerald city | 8 758 | 13.3 | 3 968 | 13.8 | Homerville city, Clinch County | 2 803 | 21.3 | 1 192 | 23.3 |
| Ben Hill County (part) | 8 723 | 13.3 | 3 953 | 13.8 | Hoschton city, Jackson County | 1 070 | 43.2 | 404 | 40.8 |
| Invin County (part) | 35 | 14.3 | 15 | 13.3 | Hull city, Madison County | 160 | 42.5 | 78 | 48.7 |
| | | | | | Ideal city, Macon County | 518 | 38.6 | 217 | 43.8 |
| | | | | | Ila city, Madison County | 328 | 47.3 | 143 | 44.8 |
| | | | | | Indian Springs CDP, Catoosa County | 1 982 | 12.5 | 801 | 11.4 |
| | | | | | Iron City town, Seminole County | 321 | 44.5 | 149 | 41.6 |
| | | | | | Irondele CDP, Clayton County | 7 727 | 11.5 | 2 649 | 11.2 |
| | | | | | Inwinton city, Wilkinson County | 587 | 47.2 | 271 | 43.5 |
| | | | | | Isle of Hope CDP, Chatham County | 2 605 | 15.2 | 1 038 | 14.5 |
| | | | | | Ivey town, Wilkinson County | 1 100 | 43.3 | 529 | 42.7 |
| | | | | | Jackson city, Butts County | 3 934 | 14.7 | 1 668 | 14.3 |

Table 66. Percent of Population and Housing Units in Sample: 2000—Con.

[Data based on a sample (except Tables 65-68). For information on confidentiality protection, coverage, sampling error, and nonsampling error, see Appendix G. For location of definitions, see "How to Use This Census Report"]

| State County Place | Population | | Housing units | | State County Place | Population | | Housing units | |
|---|----------------------|-------------------------|----------------------|-------------------------|---|----------------------|-------------------------|----------------------|-------------------------|
| | 100-percent count | Percent in sample | 100-percent count | Percent in sample | | 100-percent count | Percent in sample | 100-percent count | Percent in sample |
| PLACE—Con. | | | | | PLACE—Con. | | | | |
| Jacksonville town, Telfair County | 118 | 59.3 | 62 | 53.2 | Maysville town | 1 247 | 43.4 | 529 | 43.5 |
| Jakin city, Early County | 157 | 43.9 | 86 | 44.2 | Banks County (part) | 672 | 49.0 | 279 | 48.0 |
| Jasper city, Pickens County | 2 167 | 20.9 | 1 030 | 22.2 | Jackson County (part) | 575 | 36.9 | 250 | 38.4 |
| Jefferson city, Jackson County | 3 825 | 25.4 | 1 522 | 25.8 | | | | | |
| Jeffersonville city, Twiggs County | 1 209 | 43.1 | 496 | 45.0 | Meansville city, Pike County | 192 | 43.8 | 78 | 48.7 |
| Jenkinsburg town, Butts County | 203 | 47.8 | 84 | 50.0 | | | | | |
| Jersey town, Walton County | 163 | 38.0 | 65 | 41.5 | Meigs city | 1 090 | 46.6 | 460 | 46.1 |
| Jesup city, Wayne County | 9 279 | 14.3 | 3 469 | 13.3 | Mitchell County (part) | 29 | 62.1 | 13 | 53.8 |
| Jonesboro city, Clayton County | 3 829 | 12.5 | 1 561 | 11.8 | Thomas County (part) | 1 061 | 46.2 | 447 | 45.9 |
| Junction City town, Talbot County | 179 | 42.5 | 91 | 44.0 | | | | | |
| Kennesaw city, Cobb County | 21 675 | 11.7 | 8 670 | 11.4 | Menlo city, Chattooga County | 485 | 48.0 | 251 | 47.0 |
| | | | | | Metter city, Candler County | 3 879 | 12.2 | 1 522 | 11.2 |
| Keysville town | 180 | 25.0 | 52 | 28.8 | Midville city, Burke County | 457 | 18.6 | 225 | 15.6 |
| Burke County (part) | 170 | 22.4 | 48 | 25.0 | Midway city, Liberty County | 1 100 | 40.5 | 395 | 44.3 |
| Jefferson County (part) | 10 | 70.0 | 4 | 75.0 | Midway-Hardwick CDP, Baldwin County | 5 135 | 16.1 | 2 223 | 16.1 |
| | | | | | | | | | |
| Kings Bay Base CDP, Camden County | 2 599 | 12.7 | 434 | 15.9 | Milan town | 1 012 | 37.4 | 383 | 48.0 |
| Kingsland city, Camden County | 10 506 | 12.1 | 4 203 | 12.1 | Dodge County (part) | 434 | 46.1 | 206 | 48.5 |
| Kingston city, Bartow County | 659 | 45.2 | 287 | 42.5 | Telfair County (part) | 578 | 30.8 | 177 | 47.5 |
| Kile town, Johnson County | 241 | 47.3 | 140 | 47.9 | | | | | |
| La Fayette city, Walker County | 6 702 | 10.9 | 2 926 | 10.6 | Milledgeville city, Baldwin County | 18 757 | 14.0 | 5 356 | 15.0 |
| LaGrange city, Troup County | 25 998 | 12.3 | 11 000 | 12.1 | Millen city, Jenkins County | 3 492 | 11.9 | 1 567 | 12.4 |
| Lake City city, Clayton County | 2 886 | 10.3 | 1 022 | 10.6 | Milliner city, Lamar County | 522 | 49.2 | 201 | 47.8 |
| Lakeland city, Lanier County | 2 730 | 23.7 | 1 162 | 23.7 | Mitchell town, Glascock County | 173 | 49.1 | 77 | 45.5 |
| Lake Park city, Lowndes County | 549 | 44.1 | 262 | 43.5 | Molena city, Pike County | 475 | 45.5 | 141 | 46.8 |
| | | | | | Monroe city, Walton County | 11 407 | 13.9 | 4 637 | 14.0 |
| Lakeview CDP | 4 820 | 13.5 | 2 160 | 13.5 | Montezuma city, Macon County | 3 999 | 10.2 | 1 673 | 10.5 |
| Catoosa County (part) | 3 910 | 13.9 | 1 709 | 14.3 | Montgomery CDP, Chatham County | 4 134 | 11.2 | 1 668 | 11.0 |
| Walker County (part) | 910 | 11.8 | 451 | 10.6 | Monticello city, Jasper County | 2 428 | 23.0 | 1 006 | 21.9 |
| | | | | | | | | | |
| Lakeview Estates CDP, Rockdale County | 2 637 | 9.7 | 686 | 9.9 | Montrose town, Laurens County | 154 | 53.2 | 65 | 52.3 |
| Lavonia city, Franklin County | 1 827 | 25.5 | 882 | 23.5 | Moody AFB CDP, Lowndes County | 993 | 10.6 | 330 | 11.2 |
| Lawrenceville city, Gwinnett County | 22 397 | 11.3 | 7 684 | 11.4 | Moreland town, Coweta County | 393 | 44.3 | 155 | 47.1 |
| Leary city, Calhoun County | 666 | 46.4 | 288 | 45.1 | Morgan city, Calhoun County | 1 464 | 10.4 | 128 | 44.5 |
| Leesburg city, Lee County | 2 633 | 31.7 | 851 | 33.5 | Morganton town, Fannin County | 299 | 47.5 | 152 | 47.4 |
| Lenox town, Cook County | 889 | 44.8 | 405 | 43.7 | Morrow city, Clayton County | 4 882 | 11.2 | 1 823 | 11.4 |
| Leslie city, Sumter County | 455 | 49.0 | 192 | 45.8 | Morven city, Brooks County | 634 | 45.9 | 250 | 46.8 |
| Lexington city, Oglethorpe County | 239 | 48.1 | 115 | 40.9 | Moultrie city, Colquitt County | 14 387 | 13.1 | 6 525 | 13.3 |
| | | | | | Mountain City town, Rabun County | 829 | 42.8 | 462 | 40.0 |
| | | | | | | | | | |
| Lilburn city, Gwinnett County | 11 307 | 12.4 | 4 049 | 12.8 | Mountain Park city | 506 | 39.8 | 248 | 39.9 |
| Lilly city, Dooly County | 221 | 33.9 | 93 | 36.6 | Cherokee County (part) | 10 | 20.0 | 4 | 25.0 |
| Lincoln Park CDP, Upson County | 1 122 | 11.2 | 520 | 11.2 | Fulton County (part) | 496 | 40.3 | 244 | 40.2 |
| Lincolnton city, Lincoln County | 1 595 | 44.7 | 657 | 45.1 | | | | | |
| Lindale CDP, Floyd County | 4 088 | 10.5 | 1 796 | 10.0 | Mountain Park CDP, Gwinnett County | 11 753 | 11.6 | 4 444 | 11.5 |
| Lithia Springs city, Douglas County | 2 072 | 23.6 | 918 | 23.2 | Mount Airy town, Habersham County | 604 | 46.4 | 256 | 44.9 |
| Lithonia city, DeKalb County | 2 187 | 44.2 | 892 | 43.7 | Mount Vernon city, Montgomery County | 2 082 | 45.1 | 840 | 48.7 |
| Locust Grove city, Henry County | 2 322 | 23.5 | 863 | 23.1 | Mount Zion city, Carroll County | 1 275 | 48.5 | 467 | 47.5 |
| | | | | | Nahunta city, Brantley County | 930 | 49.6 | 470 | 47.9 |
| Loganville city | 5 435 | 43.7 | 2 059 | 43.1 | Nashville city, Berrien County | 4 697 | 15.3 | 2 098 | 16.0 |
| Gwinnett County (part) | 1 285 | 47.6 | 446 | 47.8 | | | | | |
| Walton County (part) | 4 150 | 42.5 | 1 613 | 41.8 | Nelson city | 626 | 39.1 | 275 | 40.4 |
| | | | | | Cherokee County (part) | 287 | 43.6 | 123 | 45.5 |
| Lone Oak town, Meriwether County | 104 | 42.3 | 47 | 38.3 | Pickens County (part) | 339 | 35.4 | 152 | 36.2 |
| Lookout Mountain city, Walker County | 1 617 | 44.8 | 657 | 41.9 | | | | | |
| Louisville city, Jefferson County | 2 712 | 9.0 | 1 123 | 9.4 | Newborn town, Newton County | 520 | 36.7 | 187 | 33.7 |
| Lovejoy city, Clayton County | 2 495 | 25.4 | 596 | 38.9 | Newington town, Screven County | 322 | 46.6 | 154 | 45.5 |
| Ludowici city, Long County | 1 440 | 45.6 | 636 | 48.0 | Newnan city, Coweta County | 16 242 | 11.6 | 6 464 | 11.5 |
| | | | | | Newton city, Baker County | 851 | 39.1 | 346 | 39.6 |
| Lula city | 1 438 | 46.8 | 585 | 46.2 | Nicholls city, Coffee County | 1 008 | 46.3 | 500 | 44.0 |
| Banks County (part) | 84 | 41.7 | 44 | 40.9 | Nicholson city, Jackson County | 1 247 | 46.8 | 484 | 44.0 |
| Hall County (part) | 1 354 | 47.1 | 541 | 46.6 | Norcross city, Gwinnett County | 8 410 | 10.7 | 2 750 | 11.7 |
| | | | | | Norman Park city, Colquitt County | 849 | 41.7 | 374 | 44.4 |
| Lumber City city, Telfair County | 1 247 | 42.7 | 578 | 45.7 | North Atlanta CDP, DeKalb County | 38 579 | 10.6 | 16 636 | 10.6 |
| Lumpkin city, Stewart County | 1 369 | 41.1 | 621 | 42.2 | North Decatur CDP, DeKalb County | 15 270 | 11.0 | 8 387 | 11.1 |
| Luthersville city, Meriwether County | 783 | 47.6 | 299 | 44.5 | North Druid Hills CDP, DeKalb County | 18 852 | 10.1 | 10 240 | 10.5 |
| Lyerly town, Chattooga County | 488 | 49.2 | 221 | 47.5 | North High Shoals town, Oconee County | 439 | 49.0 | 162 | 42.6 |
| Lyons city, Toombs County | 4 169 | 14.5 | 1 787 | 15.9 | | | | | |
| Mableton CDP, Cobb County | 29 733 | 11.4 | 11 339 | 11.5 | Norwood city, Warren County | 299 | 44.5 | 140 | 39.3 |
| McCaysville city, Fannin County | 1 071 | 46.4 | 604 | 47.0 | Nunez town, Emanuel County | 131 | 58.8 | 53 | 54.7 |
| McDonough city, Henry County | 8 493 | 9.8 | 3 234 | 44.0 | Oak Park town, Emanuel County | 366 | 43.7 | 199 | 42.7 |
| McIntyre town, Wilkinson County | 718 | 41.6 | 298 | 44.0 | Oakwood city, Hall County | 2 689 | 10.1 | 1 098 | 10.5 |
| | | | | | Ochlocknee town, Thomas County | 605 | 38.2 | 270 | 40.4 |
| Macon city | 97 255 | 14.2 | 44 341 | 14.2 | Ocilla city, Irwin County | 3 270 | 22.1 | 1 283 | 24.7 |
| Bibb County (part) | 96 777 | 14.2 | 44 155 | 14.2 | Oconee city, Washington County | 280 | 31.8 | 102 | 31.4 |
| Jones County (part) | 478 | 14.6 | 186 | 13.4 | Odum town, Wayne County | 414 | 48.8 | 192 | 44.3 |
| | | | | | Offerman city, Pierce County | 403 | 46.7 | 172 | 47.7 |
| McRae city, Telfair County | 2 682 | 25.4 | 1 310 | 25.9 | Oglethorpe city, Macon County | 1 200 | 46.2 | 566 | 46.5 |
| Madison city, Morgan County | 3 636 | 11.7 | 1 494 | 12.2 | Oliver city, Screven County | 253 | 45.1 | 118 | 46.6 |
| Manassas city, Tattnall County | 100 | 41.0 | 50 | 52.0 | | | | | |
| | | | | | Omega city | 1 340 | 41.9 | 522 | 44.3 |
| Manchester city | 3 988 | 10.0 | 1 853 | 10.0 | Colquitt County (part) | 1 | - | 1 | - |
| Meriwether County (part) | 3 895 | 9.9 | 1 811 | 9.8 | Tift County (part) | 1 339 | 41.9 | 521 | 44.3 |
| Talbot County (part) | 93 | 12.9 | 42 | 19.0 | | | | | |
| | | | | | Orchard Hill town, Spalding County | 230 | 47.0 | 94 | 48.9 |
| Mansfield city, Newton County | 392 | 33.2 | 142 | 35.2 | Oxford city, Newton County | 1 892 | 28.3 | 534 | 35.8 |
| Marietta city, Cobb County | 58 748 | 11.8 | 25 227 | 11.9 | | | | | |
| Marshallville city, Macon County | 1 335 | 46.7 | 582 | 41.2 | Palmetto city | 3 400 | 10.1 | 1 283 | 10.3 |
| | | | | | Coweta County (part) | 327 | 11.9 | 93 | 10.8 |
| Martin town | 311 | 53.4 | 153 | 51.6 | Fulton County (part) | 3 073 | 9.9 | 1 190 | 10.3 |
| Franklin County (part) | - | (X) | - | (X) | | | | | |
| Stephens County (part) | 311 | 53.4 | 153 | 51.6 | Panthersville CDP, DeKalb County | 11 791 | 10.7 | 4 321 | 10.6 |
| | | | | | Parrott town, Terrell County | 156 | 37.8 | 88 | 44.3 |
| Martinez CDP, Columbia County | 27 749 | 13.0 | 10 320 | 13.1 | Patterson city, Pierce County | 627 | 48.6 | 318 | 47.2 |
| Maxeys town, Oglethorpe County | 210 | 47.6 | 86 | 37.2 | | | | | |

Table 66. Percent of Population and Housing Units in Sample: 2000—Con.

[Data based on a sample (except Tables 65-68). For information on confidentiality protection, coverage, sampling error, and nonsampling error, see Appendix G. For location of definitions, see "How to Use This Census Report"]

| State County Place | Population | | Housing units | | State County Place | Population | | Housing units | |
|--|----------------------|-------------------------|----------------------|-------------------------|--|----------------------|-------------------------|----------------------|-------------------------|
| | 100-percent count | Percent in sample | 100-percent count | Percent in sample | | 100-percent count | Percent in sample | 100-percent count | Percent in sample |
| PLACE—Con. | | | | | PLACE—Con. | | | | |
| Pavo city | 711 | 45.1 | 345 | 44.1 | Scottsdale CDP, DeKalb County | 9 803 | 11.6 | 4 236 | 11.9 |
| Brooks County (part) | 293 | 52.2 | 145 | 48.3 | Screeven city, Wayne County | 702 | 44.9 | 346 | 44.8 |
| Thomas County (part) | 418 | 40.2 | 200 | 41.0 | Senoia city, Coweta County | 1 738 | 44.6 | 662 | 44.6 |
| Payne city, Bibb County | 178 | 54.5 | 90 | 47.8 | Shady Dale town, Jasper County | 242 | 45.5 | 89 | 42.7 |
| Peachtree City city, Fayette County | 31 580 | 11.6 | 11 313 | 11.8 | Shannon CDP, Floyd County | 1 682 | 9.3 | 723 | 9.1 |
| Pearson city, Atkinson County | 1 805 | 45.7 | 742 | 47.4 | Sharon city, Taliaferro County | 105 | 51.4 | 53 | 45.3 |
| Pelham city, Mitchell County | 4 126 | 16.3 | 1 591 | 16.0 | Sharpsburg town, Coweta County | 316 | 42.4 | 127 | 44.9 |
| Pembroke city, Bryan County | 2 379 | 47.8 | 909 | 48.5 | Shelman city, Randolph County | 1 166 | 46.7 | 465 | 46.2 |
| Pendergrass city, Jackson County | 431 | 43.4 | 171 | 39.8 | Shiloh city, Harris County | 423 | 44.2 | 174 | 42.0 |
| Perry city | 9 602 | 12.6 | 4 053 | 12.6 | Silom town, Greene County | 391 | 39.0 | 144 | 44.4 |
| Houston County (part) | 9 599 | 12.6 | 4 052 | 12.6 | Skidaway Island CDP, Chatham County | 6 914 | 11.3 | 3 491 | 11.2 |
| Peach County (part) | 3 | - | 1 | - | Sky Valley city, Rabun County | 221 | 48.9 | 675 | 48.1 |
| Phillipsburg CDP, Tift County | 887 | 13.8 | 370 | 12.2 | Smithville city, Lee County | 774 | 40.2 | 305 | 37.4 |
| Pinehurst city, Dooly County | 307 | 46.3 | 156 | 48.1 | Smyrna city, Cobb County | 40 999 | 11.0 | 19 633 | 11.2 |
| Pine Lake city, DeKalb County | 621 | 40.3 | 349 | 37.2 | Snellville city, Gwinnett County | 15 351 | 10.8 | 5 391 | 10.9 |
| Pine Mountain town | 1 141 | 38.5 | 882 | 42.5 | Social Circle city | 3 379 | 22.6 | 1 264 | 22.9 |
| Harris County (part) | 1 118 | 38.1 | 871 | 42.4 | Newton County (part) | - | (X) | - | (X) |
| Meriwether County (part) | 23 | 56.5 | 11 | 54.5 | Walton County (part) | 3 379 | 22.6 | 1 264 | 22.9 |
| Pineview town, Wilcox County | 532 | 43.8 | 218 | 49.1 | Soperton city, Treutlen County | 2 824 | 23.4 | 1 215 | 24.6 |
| Pitts city, Wilcox County | 308 | 48.4 | 145 | 48.3 | Sparks town, Cook County | 1 755 | 45.0 | 743 | 45.1 |
| Plains city, Sumter County | 637 | 39.9 | 244 | 44.3 | Sparta city, Hancock County | 1 522 | 39.5 | 725 | 39.4 |
| Plainville city, Gordon County | 257 | 45.9 | 102 | 47.1 | Springfield city, Effingham County | 1 821 | 34.5 | 704 | 39.9 |
| Pooler city, Chatham County | 6 239 | 10.3 | 2 356 | 10.1 | Stapleton city, Jefferson County | 318 | 30.5 | 117 | 33.3 |
| Portal town, Bulloch County | 597 | 43.6 | 254 | 45.7 | Statesboro city, Bulloch County | 22 698 | 10.8 | 9 235 | 10.2 |
| Porterdale town, Newton County | 1 281 | 28.6 | 487 | 28.3 | Statham city, Barrow County | 2 040 | 44.3 | 774 | 45.2 |
| Port Wentworth city, Chatham County | 3 276 | 12.6 | 1 377 | 13.1 | Stillmore town, Emanuel County | 730 | 49.3 | 253 | 46.2 |
| Poulan city, Worth County | 946 | 40.0 | 399 | 39.3 | Stockbridge city, Henry County | 9 853 | 10.8 | 3 991 | 10.9 |
| Powder Springs city, Cobb County | 12 481 | 12.0 | 4 101 | 11.9 | Stone Mountain city, DeKalb County | 7 145 | 9.5 | 2 638 | 9.7 |
| Preston town, Webster County | 453 | 46.6 | 205 | 45.4 | Sugar Hill city, Gwinnett County | 11 399 | 11.0 | 4 115 | 11.3 |
| Pulaski town, Candler County | 261 | 30.7 | 83 | 34.9 | Summertown town, Emanuel County | 140 | 55.0 | 58 | 50.0 |
| Putney CDP, Dougherty County | 2 998 | 14.7 | 1 223 | 13.7 | Suwanee city, Chattooga County | 4 556 | 14.2 | 2 092 | 14.0 |
| Quitman city, Brooks County | 4 638 | 15.7 | 2 034 | 15.7 | Sunny town, Worth County | 309 | 41.7 | 125 | 39.2 |
| Ranger town, Gordon County | 85 | 47.1 | 44 | 47.7 | Sunny Side city, Spalding County | 142 | 42.3 | 56 | 41.1 |
| Raoul CDP, Habersham County | 1 816 | 17.5 | 284 | 16.5 | Sunnyside CDP, Ware County | 1 385 | 10.5 | 600 | 11.2 |
| Ray City city, Berrien County | 746 | 43.7 | 341 | 44.3 | Sunset Village CDP, Upson County | 871 | 19.1 | 358 | 17.6 |
| Rayle town, Wilkes County | 139 | 25.2 | 61 | 27.9 | Surrency town, Appling County | 237 | 45.6 | 115 | 50.4 |
| Rebecca city, Turner County | 246 | 49.6 | 104 | 45.2 | Suwanee city, Gwinnett County | 8 725 | 11.0 | 3 144 | 10.5 |
| Redan CDP, DeKalb County | 33 841 | 10.5 | 12 106 | 10.5 | Swainsboro city, Emanuel County | 6 943 | 12.8 | 3 051 | 12.7 |
| Reed Creek CDP, Hart County | 2 148 | 12.0 | 1 705 | 10.7 | Sycamore city, Turner County | 496 | 44.8 | 209 | 45.9 |
| Register town, Bulloch County | 164 | 39.0 | 73 | 42.5 | Sylvania city, Screven County | 2 675 | 11.6 | 1 285 | 12.1 |
| Reidsville city, Tattnall County | 2 235 | 22.1 | 1 131 | 24.8 | Sylvester city, Worth County | 5 990 | 11.3 | 2 378 | 10.9 |
| Remerton city, Lowndes County | 847 | 45.9 | 492 | 46.5 | Talbotton city, Talbot County | 1 019 | 45.4 | 420 | 45.2 |
| Rentz town, Laurens County | 304 | 48.7 | 164 | 42.1 | Talking Rock town, Pickens County | 49 | 49.0 | 23 | 47.8 |
| Resaca city, Gordon County | 815 | 34.7 | 280 | 38.9 | Tallapoosa city, Haralson County | 2 789 | 13.3 | 1 334 | 12.3 |
| Rest Haven town | 151 | 34.4 | 67 | 35.8 | Tallulah Falls town | 164 | 47.6 | 106 | 45.3 |
| Gwinnett County (part) | 113 | 37.2 | 48 | 35.4 | Habersham County (part) | 61 | 45.9 | 32 | 50.0 |
| Hall County (part) | 38 | 26.3 | 19 | 36.8 | Rabun County (part) | 103 | 48.5 | 74 | 43.2 |
| Reynolds town, Taylor County | 1 036 | 47.8 | 495 | 48.3 | Talmo town, Jackson County | 477 | 27.5 | 150 | 28.0 |
| Rhine town, Dodge County | 422 | 45.0 | 243 | 48.3 | Tarrytown village, Montgomery County | 100 | 48.0 | 51 | 49.0 |
| Riceboro city, Liberty County | 736 | 47.7 | 292 | 48.3 | Taylorville town | 229 | 40.2 | 103 | 43.7 |
| Richland city, Stewart County | 1 794 | 41.3 | 716 | 46.2 | Bartow County (part) | 185 | 41.1 | 87 | 42.5 |
| Richmond Hill city, Bryan County | 6 959 | 11.6 | 2 573 | 11.3 | Polk County (part) | 44 | 36.4 | 16 | 50.0 |
| Riddleville town, Washington County | 124 | 61.3 | 46 | 45.7 | Temple city | 2 383 | 23.6 | 956 | 23.6 |
| Rincon city, Effingham County | 4 376 | 9.3 | 1 892 | 9.1 | Carroll County (part) | 2 383 | 23.6 | 956 | 23.6 |
| Ringgold city, Catoosa County | 2 422 | 11.7 | 1 116 | 10.4 | Haralson County (part) | - | (X) | - | (X) |
| Riverdale city, Clayton County | 12 478 | 11.6 | 4 590 | 11.3 | Tennille city, Washington County | 1 505 | 42.0 | 683 | 41.0 |
| Riverside town, Colquitt County | 57 | 45.6 | 26 | 34.6 | Thomaston city, Upson County | 9 411 | 11.8 | 4 152 | 11.6 |
| Roberta city, Crawford County | 808 | 42.3 | 330 | 48.2 | Thomasville city, Thomas County | 18 162 | 12.0 | 7 788 | 12.4 |
| Robins AFB CDP, Houston County | 3 949 | 32.5 | 791 | 48.8 | Thomson city, McDuffie County | 6 828 | 12.5 | 2 895 | 12.1 |
| Rochelle city, Wilcox County | 1 415 | 51.1 | 642 | 48.0 | Thunderbolt town, Chatham County | 2 340 | 13.3 | 1 096 | 13.5 |
| Rockmart city, Polk County | 3 870 | 15.3 | 1 681 | 14.8 | Tifton city, Tift County | 15 060 | 11.1 | 6 102 | 11.0 |
| Rocky Ford town, Screven County | 186 | 42.5 | 88 | 42.0 | Tiger town, Rabun County | 316 | 42.7 | 161 | 42.2 |
| Rome city, Floyd County | 34 980 | 12.3 | 14 508 | 12.4 | Tignall town, Wilkes County | 653 | 46.1 | 315 | 44.8 |
| Roopville town, Carroll County | 177 | 51.4 | 78 | 52.6 | Toccoa city, Stephens County | 9 323 | 13.1 | 4 378 | 12.3 |
| Rossville city, Walker County | 3 511 | 14.7 | 1 693 | 13.8 | Toombsboro town, Wilkinson County | 622 | 44.2 | 252 | 47.2 |
| Roswell city, Fulton County | 79 334 | 11.3 | 31 300 | 11.2 | Trenton city, Dade County | 1 942 | 42.0 | 843 | 41.0 |
| Royston city | 2 493 | 21.9 | 1 135 | 24.8 | Trion town, Chattooga County | 1 993 | 46.5 | 906 | 47.2 |
| Franklin County (part) | 1 846 | 22.3 | 860 | 25.9 | Tucker CDP, DeKalb County | 26 532 | 12.3 | 10 704 | 12.3 |
| Hart County (part) | 647 | 20.9 | 275 | 21.5 | Tunnel Hill city, Whitfield County | 1 209 | 44.6 | 474 | 44.7 |
| Madison County (part) | - | (X) | - | (X) | Turin town, Coweta County | 165 | 36.4 | 68 | 39.7 |
| Rutledge city, Morgan County | 707 | 50.4 | 280 | 50.0 | Twin City city, Emanuel County | 1 752 | 40.5 | 632 | 48.4 |
| St. Marys city, Camden County | 13 761 | 12.0 | 5 351 | 12.1 | Tybee Island city, Chatham County | 3 392 | 13.9 | 2 696 | 15.1 |
| St. Simons CDP, Glynn County | 13 381 | 11.7 | 8 437 | 11.9 | Tyronne town, Fayette County | 3 916 | 11.4 | 1 425 | 11.2 |
| Sale City town, Mitchell County | 319 | 43.3 | 143 | 44.4 | Ty Ty city, Tift County | 716 | 40.2 | 289 | 43.6 |
| Salem CDP, Upson County | 339 | 18.9 | 135 | 16.3 | Unadilla city, Dooly County | 2 772 | 28.4 | 739 | 42.4 |
| Sandersville city, Washington County | 6 144 | 14.6 | 2 589 | 14.2 | Union City city, Fulton County | 11 621 | 10.6 | 5 332 | 10.5 |
| Sandy Springs CDP, Fulton County | 85 781 | 11.4 | 42 794 | 11.3 | Union Point city, Greene County | 1 669 | 44.1 | 744 | 45.6 |
| Santa Claus city, Toombs County | 237 | 45.1 | 89 | 48.3 | Unionville CDP, Tift County | 2 074 | 10.1 | 859 | 10.5 |
| Sardis town, Burke County | 1 171 | 42.4 | 519 | 37.0 | Uvalda city, Montgomery County | 530 | 46.2 | 252 | 46.0 |
| Sasser town, Terrell County | 393 | 41.5 | 169 | 42.6 | Valdosta city, Lowndes County | 43 724 | 13.6 | 18 907 | 13.7 |
| Savannah city, Chatham County | 131 510 | 12.7 | 57 437 | 12.6 | Varnell city, Whitfield County | 1 491 | 30.2 | 526 | 29.7 |
| Scotland city | 300 | 43.7 | 138 | 49.3 | Vernonburg town, Chatham County | 138 | 38.4 | 69 | 31.9 |
| Telfair County (part) | 257 | 46.3 | 119 | 50.4 | | | | | |
| Wheeler County (part) | 43 | 27.9 | 19 | 42.1 | | | | | |

Table 66. **Percent of Population and Housing Units in Sample: 2000—Con.**

[Data based on a sample (except Tables 65-68). For information on confidentiality protection, coverage, sampling error, and nonsampling error, see Appendix G. For location of definitions, see "How to Use This Census Report"]

| State County Place | Population | | Housing units | |
|---|----------------------|-------------------------|----------------------|-------------------------|
| | 100-percent count | Percent in sample | 100-percent count | Percent in sample |
| PLACE—Con. | | | | |
| Vidalia city | 10 491 | 14.0 | 4 676 | 14.1 |
| Montgomery County (part) | 160 | 26.9 | 51 | 27.5 |
| Toombs County (part) | 10 331 | 13.8 | 4 625 | 13.9 |
| Vidette city, Burke County | 112 | 21.4 | 44 | 27.3 |
| Vienna city, Dooley County | 2 973 | 23.7 | 1 180 | 22.5 |
| Villa Rica city | 4 134 | 10.7 | 1 769 | 11.0 |
| Carroll County (part) | 3 871 | 10.8 | 1 608 | 11.3 |
| Douglas County (part) | 263 | 9.1 | 161 | 8.7 |
| Vinings CDP, Cobb County | 9 677 | 10.4 | 5 670 | 10.2 |
| Waco city, Haralson County | 469 | 44.6 | 203 | 46.8 |
| Wadley city, Jefferson County | 2 088 | 19.5 | 872 | 16.6 |
| Waleska city, Cherokee County | 616 | 30.7 | 114 | 50.0 |
| Walnut Grove town, Walton County | 1 241 | 42.9 | 473 | 43.8 |
| Walthourville city, Liberty County | 4 030 | 13.4 | 1 639 | 13.7 |
| Warm Springs city, Meriwether County | 485 | 36.9 | 208 | 42.3 |
| Warner Robins city | 48 804 | 12.9 | 21 688 | 13.0 |
| Houston County (part) | 48 787 | 12.9 | 21 682 | 13.0 |
| Peach County (part) | 17 | 41.2 | 6 | 50.0 |
| Warrenton city, Warren County | 2 013 | 44.9 | 909 | 44.4 |
| Warwick city, Worth County | 430 | 31.9 | 181 | 30.9 |
| Washington city, Wilkes County | 4 295 | 11.9 | 1 974 | 11.4 |
| Watkinsville town, Oconee County | 2 097 | 22.9 | 862 | 23.0 |
| Waverly Hall town, Harris County | 709 | 40.8 | 267 | 40.8 |
| Waycross city | 15 333 | 13.7 | 7 534 | 13.2 |
| Pierce County (part) | - | (X) | - | (X) |
| Ware County (part) | 15 333 | 13.7 | 7 534 | 13.2 |
| Waynesboro city, Burke County | 5 813 | 10.7 | 2 395 | 9.9 |
| Weston town, Webster County | 75 | 44.0 | 42 | 35.7 |
| West Point city | 3 382 | 12.5 | 1 515 | 11.1 |
| Harris County (part) | 708 | 12.6 | 317 | 12.3 |
| Troup County (part) | 2 674 | 12.5 | 1 198 | 10.8 |
| Whigham city, Grady County | 631 | 39.9 | 212 | 49.5 |
| White city, Bartow County | 693 | 47.5 | 274 | 45.6 |
| Whitemarsh Island CDP, Chatham County | 5 824 | 10.2 | 2 427 | 10.1 |
| White Plains city, Greene County | 283 | 43.5 | 126 | 42.9 |
| Whitesburg town, Carroll County | 596 | 45.0 | 247 | 44.1 |
| Willacoochee city, Atkinson County | 1 434 | 46.7 | 655 | 48.5 |
| Williamson town, Pike County | 297 | 49.5 | 122 | 48.4 |
| Wilmington Island CDP, Chatham County | 14 213 | 11.1 | 5 946 | 10.9 |
| Winder city, Barrow County | 10 201 | 11.1 | 4 098 | 10.8 |
| Winterville city, Clarke County | 1 068 | 46.7 | 432 | 46.8 |
| Woodbine city, Camden County | 1 218 | 46.0 | 520 | 47.9 |
| Woodbury city, Meriwether County | 1 184 | 39.4 | 499 | 35.1 |
| Woodland city, Talbot County | 432 | 49.3 | 201 | 48.3 |
| Woodstock city, Cherokee County | 10 050 | 11.9 | 4 102 | 11.8 |
| Woodville city, Greene County | 400 | 43.0 | 147 | 43.5 |
| Woolsey town, Fayette County | 175 | 46.9 | 62 | 46.8 |
| Wrens city, Jefferson County | 2 314 | 20.1 | 1 030 | 19.3 |
| Wrightsville city, Johnson County | 2 223 | 24.5 | 978 | 24.0 |
| Yatesville town, Upson County | 408 | 50.0 | 175 | 45.7 |
| Young Harris city, Towns County | 604 | 22.8 | 134 | 43.3 |
| Zebulon city, Pike County | 1 181 | 46.0 | 499 | 46.5 |

Table 67. **Percent of Population and Housing Units in Sample: 2000**

[Data based on a sample (except Tables 65-68). For information on confidentiality protection, coverage, sampling error, and nonsampling error, see Appendix G. For location of definitions, see "How to Use This Census Report"]

| American Indian Area County | Population | | Housing units | |
|---|----------------------|-------------------------|----------------------|-------------------------|
| | 100-percent count | Percent in sample | 100-percent count | Percent in sample |
| AMERICAN INDIAN RESERVATION AND OFF-RESERVATION TRUST LAND — STATE | | | | |
| All areas | 57 | 47.4 | 21 | 42.9 |
| Tama (state) Reservation, GA | 57 | 47.4 | 21 | 42.9 |
| Grady County (part) | 57 | 47.4 | 21 | 42.9 |

Table 68. **Percent of Population and Housing Units in Sample: 2000**

[The above table was omitted because there were no qualifying areas.]

Appendixes

Several appendixes traditionally found in printed reports are now available in a separate volume. See PHC-2-A, *Summary Social, Economic, and Housing Characteristics, Selected Appendixes* in print or on the Internet at <http://www.census.gov/prod/cen2000/phc-2-a.pdf> for the following:










- Appendix A. Geographic Terms and Concepts
- Appendix B. Definitions of Subject Characteristics
- Appendix C. Data Collection and Processing Procedures
- Appendix D. Questionnaire
- Appendix E. Data Products and User Assistance
- Appendix H. Acknowledgments

This Appendix section contains:

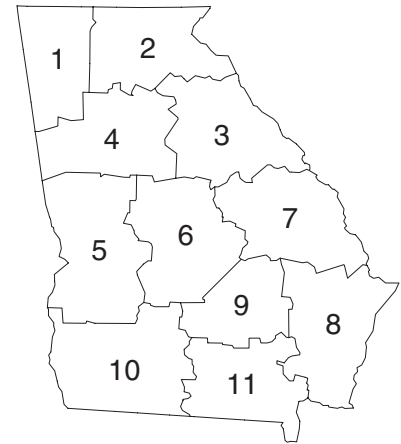
- Appendix F. Maps
- Appendix G. Accuracy of the Data

County Subdivision Outline Map Legend and County Location Index

Map Legend

| | | |
|--|-----------------|--|
|  | TAMA | American Indian Reservation (State) |
|  | | State |
|  | ERIE | County |
|  | YORK | County Subdivision ¹ |
|  | COLUMBUS | Consolidated City ¹ |
|  | ROME | Incorporated Place |
|  | Zena | Census Designated Place |
|  | Lake Erie | Large River, Lake, Water Body, or Shoreline |
|  | | A fishhook joins contiguous and/or discontinuous parts of the same geographic entity |

Map Sections



¹ A "*" following a place name indicates that the place is coextensive with a separate county subdivision. The county subdivision name is shown only if different than the name of the place.

Note: All legal boundaries and names are as of January 1, 2000. Where state, county, and/or county subdivision boundaries coincide, the map shows the boundary symbol for the highest level of these geographic entities. The county boundary is always shown. Where a county subdivision boundary coincides with a place boundary, the map does not show the place boundary symbol. Any geographic entity name may include '(pt.)' if some portion of the entity extends beyond the limits of the map area displayed on the page, or if multiple discontinuous pieces of the entity have been discretely labeled on the page. A geographic entity name may include '(pts.)' if many discontinuous pieces exist for that entity that cannot be discretely labeled. The boundaries shown on this map are for Census Bureau statistical data collection and tabulation purposes only; their depiction and designation for statistical purposes does not constitute a determination of jurisdictional authority or rights of ownership or entitlement.

County Location Index

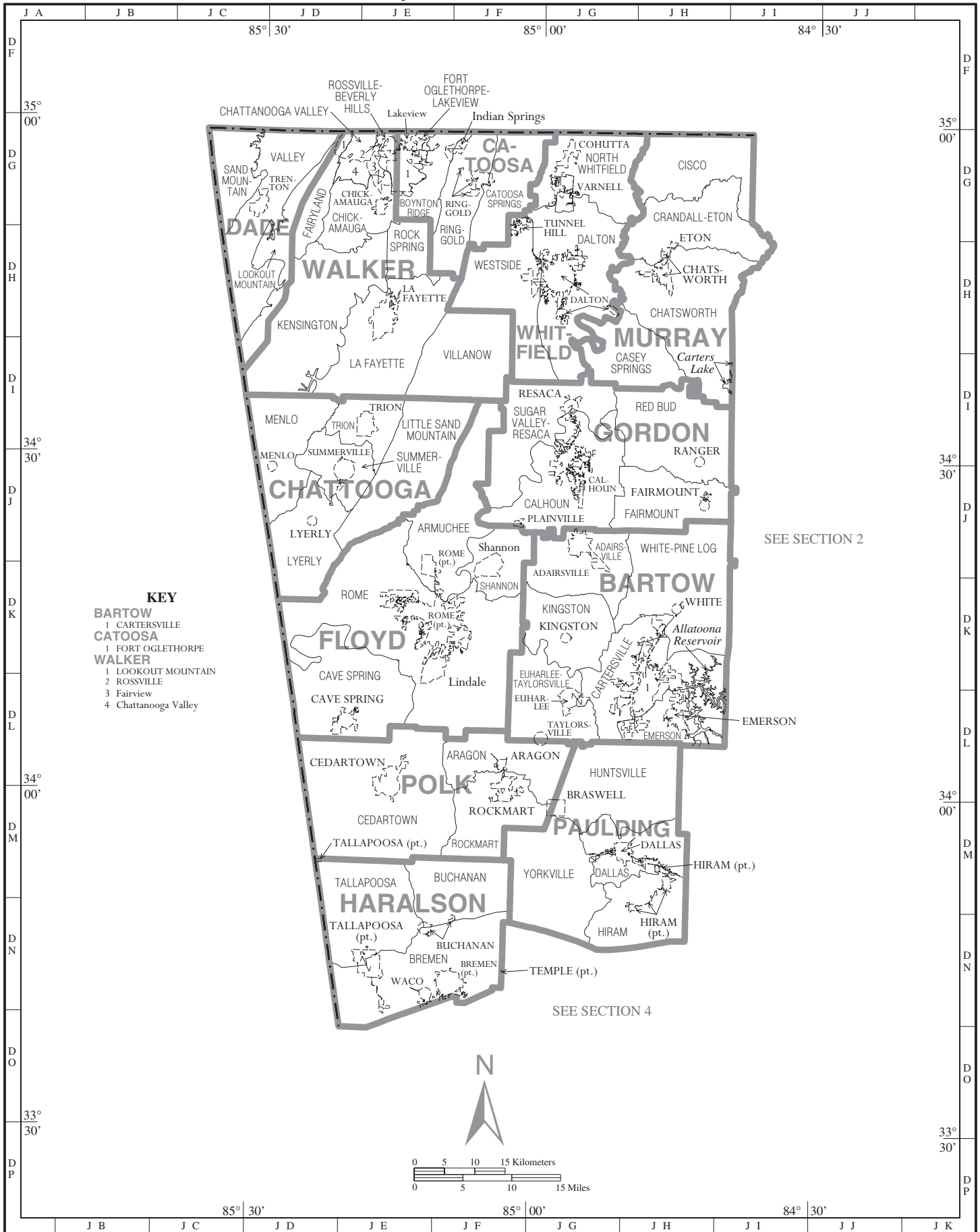
This list presents the reference coordinates for each county on the county subdivision outline map. Map section numbers refer to the county subdivision outline maps only.

| COUNTY | MAP SEC | MAP REF | COUNTY | MAP SEC | MAP REF | COUNTY | MAP SEC | MAP REF |
|--------------------|---------|---------|----------------|---------|---------|-----------------|---------|---------|
| Appling..... | 9 | JW-DZ | Clay..... | 10 | JG-EA | Franklin..... | 2 | JQ-DJ |
| Atkinson..... | 11 | JS-EC | Clayton..... | 4 | JJ-DO | Fulton..... | 4 | JJ-DN |
| Bacon..... | 9 | JV-EA | Clinch..... | 11 | JT-EE | Gilmer..... | 2 | JJ-DH |
| Baker..... | 10 | JJ-EC | Cobb..... | 4 | JI-DM | GlascocK..... | 3 | JU-DQ |
| Baldwin..... | 6 | JQ-DR | Coffee..... | 9 | JS-EA | Glynn..... | 8 | KB-EC |
| Banks..... | 2 | JP-DJ | Colquitt..... | 10 | JN-EC | Gordon..... | 1 | JG-DI |
| Barrow..... | 4 | JN-DM | Columbia..... | 3 | JW-DO | Grady..... | 10 | JK-EE |
| Bartow..... | 1 | JG-DK | Cook..... | 10 | JP-ED | Greene..... | 3 | JR-DO |
| Ben Hill..... | 9 | JQ-DZ | Coweta..... | 4 | JH-DP | Gwinnett..... | 4 | JL-DM |
| Berrien..... | 11 | JQ-EC | Crawford..... | 6 | JM-DT | Habersham..... | 2 | JO-DI |
| Bibb..... | 6 | JN-DT | Crisp..... | 6 | JN-DY | Hall..... | 2 | JN-DK |
| Bleckley..... | 6 | JQ-DV | Dade..... | 1 | JC-DG | Hancock..... | 3 | JR-DQ |
| Brantley..... | 8 | JY-EC | Dawson..... | 2 | JK-DJ | Haralson..... | 1 | JE-DN |
| Brooks..... | 10 | JO-EE | DeKalb..... | 4 | JK-DN | Harris..... | 5 | JG-DT |
| Bryan..... | 8 | KB-DX | Decatur..... | 10 | JI-EE | Hart..... | 2 | JS-DJ |
| Bulloch..... | 7 | JZ-DV | Dodge..... | 6 | JQ-DW | Heard..... | 4 | JF-DQ |
| Burke..... | 7 | JX-DR | Dooly..... | 6 | JN-DX | Henry..... | 4 | JL-DP |
| Butts..... | 4 | JM-DQ | Dougherty..... | 10 | JK-EA | Houston..... | 6 | JO-DV |
| Calhoun..... | 10 | JI-EA | Douglas..... | 4 | JH-DN | Irwin..... | 9 | JQ-EA |
| Camden..... | 8 | KA-EE | Early..... | 10 | JG-EC | Jackson..... | 3 | JO-DL |
| Candler..... | 7 | JX-DV | Echols..... | 11 | JS-EF | Jasper..... | 4 | JN-DQ |
| Carroll..... | 4 | JF-DO | Effingham..... | 7 | KB-DV | Jeff Davis..... | 9 | JU-DZ |
| Catoosa..... | 1 | JF-DG | Elbert..... | 3 | JS-DL | Jefferson..... | 7 | JV-DR |
| Charlton..... | 11 | JX-EF | Emanuel..... | 7 | JW-DU | Jenkins..... | 7 | JY-DT |
| Chatham..... | 8 | KD-DY | Evans..... | 8 | JY-DX | Johnson..... | 7 | JU-DT |
| Chattahoochee..... | 5 | JH-DV | Fannin..... | 2 | JK-DG | Jones..... | 6 | JO-DR |
| Chattooga..... | 1 | JD-DJ | Fayette..... | 4 | JJ-DP | Lamar..... | 5 | JL-DR |
| Cherokee..... | 2 | JJ-DK | Floyd..... | 1 | JE-DK | Lanier..... | 11 | JR-ED |
| Clarke..... | 3 | JP-DM | Forsyth..... | 2 | JL-DK | Laurens..... | 6 | JS-DV |

County Subdivision Outline Map Legend and County Location Index

| COUNTY | MAP SEC | MAP REF | COUNTY | MAP SEC | MAP REF |
|-----------------|------------|------------|-----------------|------------|------------|
| Lee..... | 5 | JL-DZ | Turner..... | 10 | JO-DZ |
| Liberty..... | 8 | KB-DZ | Twiggs..... | 6 | JP-DT |
| Lincoln..... | 3 | JV-DN | Union..... | 2 | JM-DG |
| Long..... | 8 | JZ-DZ | Upson..... | 5 | JK-DS |
| Lowndes..... | 11 | JQ-EE | Walker..... | 1 | JE-DH |
| Lumpkin..... | 2 | JL-DI | Walton..... | 4 | JN-DN |
| Macon..... | 5 | JL-DV | Ware..... | 11 | JV-ED |
| Madison..... | 3 | JQ-DL | Warren..... | 3 | JT-DP |
| Marion..... | 5 | JI-DV | Washington..... | 7 | JT-DS |
| McDuffie..... | 3 | JV-DP | Wayne..... | 8 | JY-EA |
| McIntosh..... | 8 | KB-EB | Webster..... | 5 | JI-DX |
| Meriwether..... | 5 | JH-DR | Wheeler..... | 9 | JT-DX |
| Miller..... | 10 | JH-ED | White..... | 2 | JN-DI |
| Mitchell..... | 10 | JK-EC | Whitfield..... | 1 | JG-DH |
| Monroe..... | 6 | JM-DR | Wilcox..... | 6 | JP-DY |
| Montgomery..... | 9 | JU-DW | Wilkes..... | 3 | JT-DN |
| Morgan..... | 3 | JP-DO | Wilkinson..... | 6 | JQ-DT |
| Murray..... | 1 | JH-DH | Worth..... | 10 | JM-EA |
| Muscogee..... | 5 | JG-DU | | | |
| Newton..... | 4 | JM-DO | | | |
| Oconee..... | 3 | JP-DM | | | |
| Oglethorpe..... | 3 | JR-DM | | | |
| Paulding..... | 1 | JG-DM | | | |
| Peach..... | 6 | JN-DU | | | |
| Pickens..... | 2 | JJ-DJ | | | |
| Pierce..... | 11 | JW-EB | | | |
| Pike..... | 5 | JJ-DR | | | |
| Polk..... | 1 | JE-DL | | | |
| Pulaski..... | 6 | JP-DW | | | |
| Putnam..... | 3 | JP-DQ | | | |
| Quitman..... | 5 | JF-DY | | | |
| Rabun..... | 2 | JP-DG | | | |
| Randolph..... | 5 | JH-DZ | | | |
| Richmond..... | 3 | JX-DP | | | |
| Rockdale..... | 4 | JL-DO | | | |
| Schley..... | 5 | JK-DW | | | |
| Screven..... | 7 | KA-DT | | | |
| Seminole..... | 10 | JG-EE | | | |
| Spalding..... | 4 | JK-DQ | | | |
| Stephens..... | 2 | JQ-DI | | | |
| Stewart..... | 5 | JG-DX | | | |
| Sumter..... | 5 | JK-DX | | | |
| Talbot..... | 5 | JI-DT | | | |
| Taliaferro..... | 3 | JS-DO | | | |
| Tattnall..... | 8 | JX-DX | | | |
| Taylor..... | 5 | JK-DU | | | |
| Telfair..... | 9 | JS-DY | | | |
| Terrell..... | 5 | JJ-DZ | | | |
| Thomas..... | 10 | JM-EE | | | |
| Tift..... | 10 | JO-EB | | | |
| Toombs..... | 9 | JW-DX | | | |
| Towns..... | 2 | JN-DG | | | |
| Treutlen..... | 7 | JU-DV | | | |
| Troup..... | 5 | JF-DR | | | |

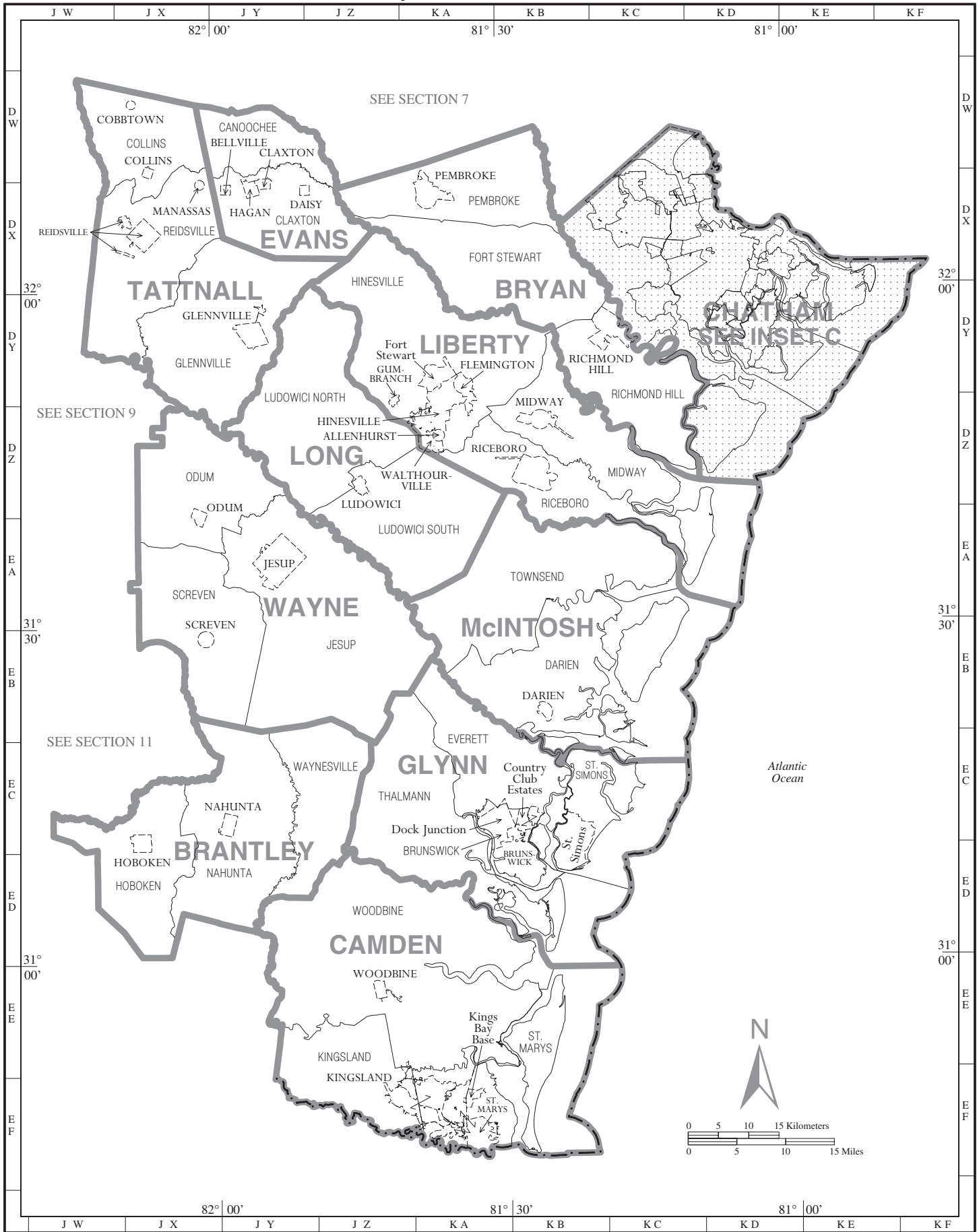
American Indian Areas, Counties, Chock Subdivisions, and Places – Section 1



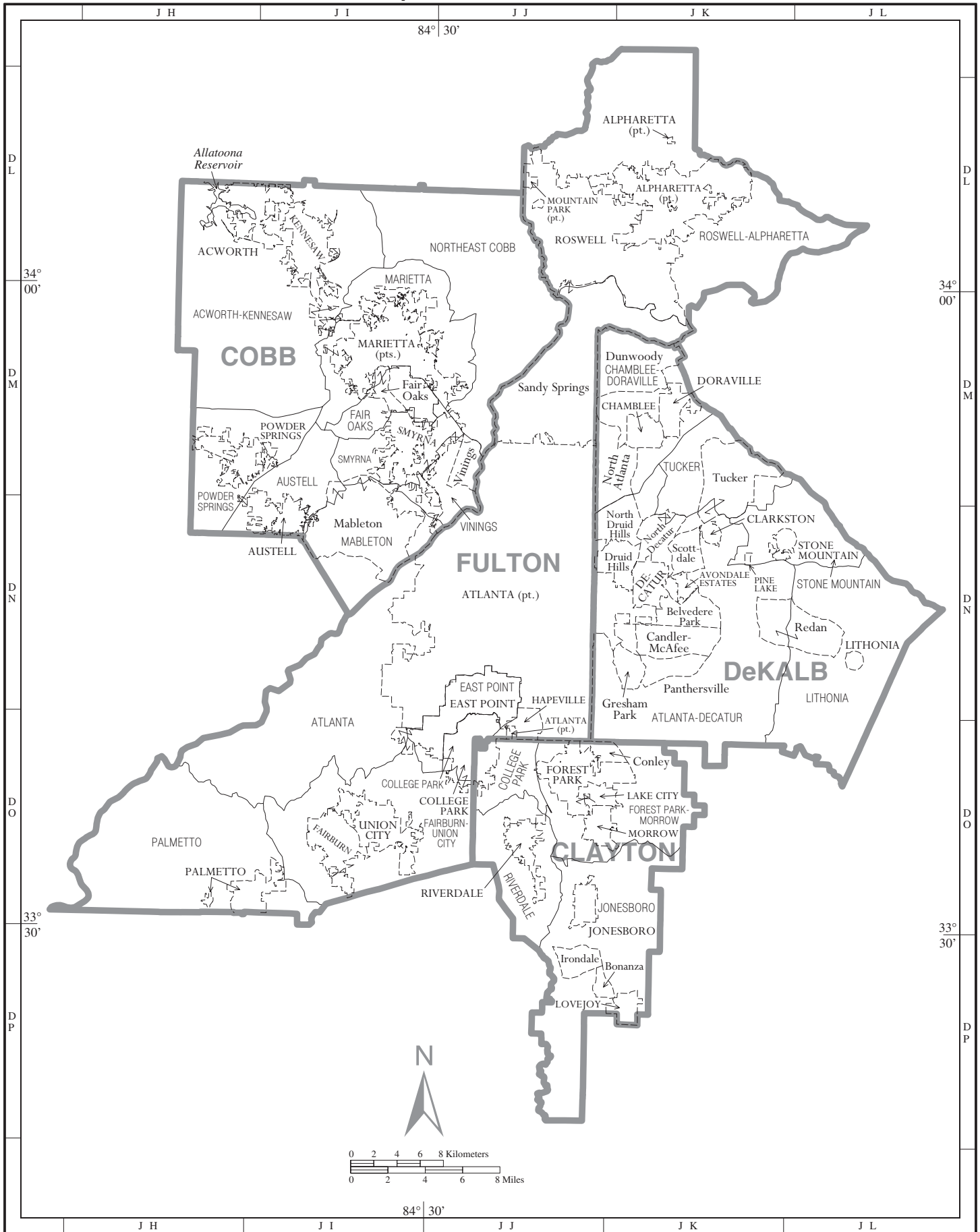
American Indian Areas, Counties, County Subdivisions, and Places - Section 7



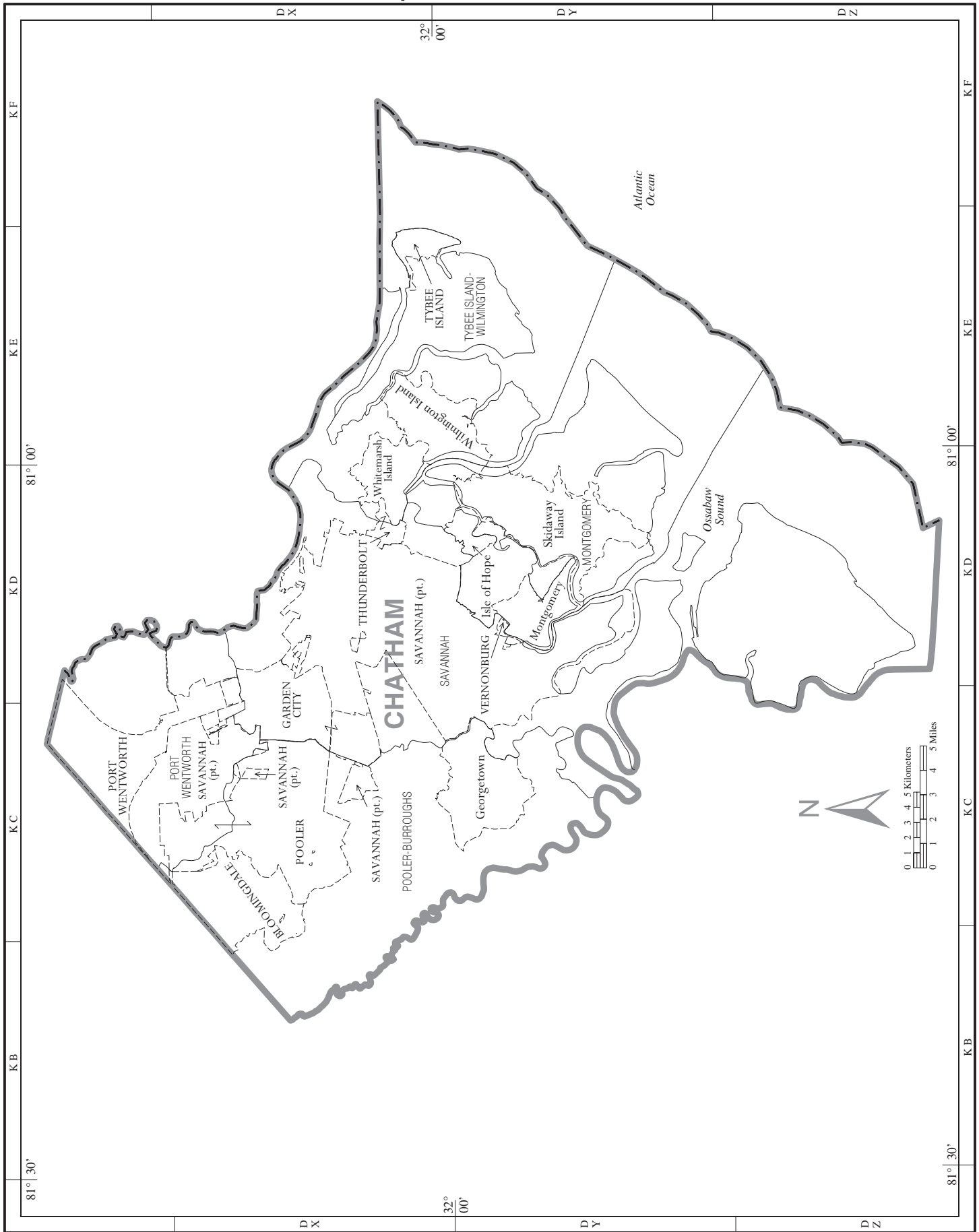
American Indian Areas, Counties, County Subdivisions, and Places – Section 8



American Indian Areas, Counties, County Subdivisions, and Places – Inset B



American Indian Areas, Counties, County Subdivisions, and Places – Inset C



Appendix G.

Accuracy of the Data

INTRODUCTION

The data contained in this product are based on the Census 2000 sample. The data are estimates of the actual figures that would have been obtained from a complete count. Estimates derived from a sample are expected to be different from the 100-percent figures because they are subject to sampling and nonsampling errors. Sampling error in data arises from the selection of people and housing units included in the sample. Nonsampling error affects both sample and 100-percent data and is introduced as a result of errors that may occur during the data collection and processing phases of the census. This chapter provides a detailed discussion of both types of errors and a description of the estimation procedures.

MASTER ADDRESS FILE DEVELOPMENT

The majority of addresses in the country are in what is known for census purposes as Mailout/Mailback areas, which generally consist of city-style addresses. The original source of addresses on the Master Address File (MAF) for the Mailout/Mailback areas was the 1990 Census Address Control File (ACF). The first update to the ACF addresses is a United States Postal Service (USPS) Delivery Sequence File (DSF) of addresses. The November 1997, September 1998, November 1999, and April 2000 DSFs were incorporated into the MAF.

Until shortly before the census, the ACF addresses and the November 1997 and September 1998 residential DSF addresses constituted the MAF. These addresses were tested against Census Bureau geographic information to determine their location at the census block level. The geographic information is maintained in the Census Bureau's Topologically Integrated Geographic Encoding Referencing (TIGER) system. When an address on the MAF can be uniquely matched to the address range in TIGER for a street segment that forms one of the boundaries of a particular block, the address is said to be *geocoded* to that block. Valid and geocoded addresses appeared on each address list used for a field operation.

The Block Canvass operation was the next major address list operation in the Mailout/Mailback areas for Census 2000. Between January and May 1999, there was a 100-percent canvass of every block in these areas. Every geocoded address was printed in a block-by-block address register. Block Canvassing listers identified each address as one of the following: a verified housing unit; a unit with corrections to the street name or directional; a delete; a duplicate, implying the unit exists elsewhere on the list with a different, unmatchable designation, such as a different street name or building name; uninhabitable; or nonresidential. Also, units that were deleted from one block and matched an added unit in another block were called a move.

A cooperative address list check with local governmental units throughout the country, called Local Update of Census Addresses (LUCA) 98, occurred in approximately the same time frame as Block Canvassing. In LUCA 98, the participating governmental units received an address list and were asked for input mostly on added units but also on deleted units and corrected street names or directionals. The outcome of this operation was similar to that of Block Canvassing; units were added to and deleted from blocks, and address corrections were made.

The Decennial Master Address File (DMAF), created in July 1999, was the file used for the main printing of the Census 2000 questionnaires. In Mailout/Mailback areas, the operations that had yielded housing units and their status before this initial printing stage were the ACF, the November 1997 DSF, the September 1998 DSF, LUCA 98, and Block Canvassing.

Updates to the DMAF followed the creation of the initial DMAF. Addresses were added by the November 1999, February 2000, and April 2000 DSFs. The LUCA 98 field verification and appeal processes were address update operations that occurred subsequent to the creation of the initial

DMAF. Units receiving a conflicting status from Block Canvassing and the LUCA 98 operation were sent for field verification by the Census Bureau; the results of the field verification were sent to the governmental units. The governmental unit could appeal the Census Bureau's findings for particular units at this stage. At an appeal, the Census Bureau and the governmental unit submit their evidence of the status of a housing unit for independent review. The Census Address List Appeals Office, a temporary Federal office established outside the Department of Commerce, administered the appeal process. The Director of the Appeals Office (or their designee) was responsible for issuing a written determination that was considered final. Both the field verification and the appeal process had the potential to change the status of a housing unit.

The New Construction operation was another cooperative effort with participating governmental units that added addresses before Census Day. This was a final operation in Mailout/Mailback areas that used governmental units' local knowledge to identify new housing units in February and March of 2000.

After Mailout/Mailback, the second most common method of questionnaire delivery was Update/Leave. Rather than obtaining addresses from the ACF and DSF, the address list for Update/Leave areas was constructed during a Census Bureau field operation called Address Listing. This was due to the fact that addresses in Update/Leave areas were primarily noncity-style. Census employees were sent to the field with maps of their assignment areas and were instructed to record the city-style address, noncity-style address or location description, or possibly some combination of the above, for every housing unit. In addition, the location of the unit was noted on the census map with what is known as a *map spot*. This operation took place in the fall of 1998.

After processing the Address Listing data, the Census Bureau could tabulate the number of housing units in each block. Because the housing units in these areas may have nonstandard mailing addresses and may be recorded in census files solely with a location description, the governmental units participating in the local review operation in these areas were sent lists of housing unit counts by block. This operation was called LUCA 99. When a LUCA 99 participant disagreed with a Census block count, the contested block was sent out for LUCA 99 recanvassing. Census employees were redeployed to make updates to the address list. In addition, there was a LUCA 99 appeal process for settling housing unit status discrepancies that could potentially add units to the address list. The LUCA 99 recanvassing and LUCA 99 appeal process took place at various times during the DMAF updating process. Although most of the LUCA 99 entities had their recanvassing results processed before creation of the initial DMAF, many did not. There were DMAF updates designed specifically for obtaining late recanvassing and appeal results. These updates to the census files occurred in time for USPS delivery of a questionnaire.

The last address list-building operation in the Update/Leave areas was the Update/Leave operation itself. This operation was responsible for having a census questionnaire hand-delivered at every housing unit. The MAF and the maps were updated during this process.

In the most remote regions of the country, housing units were listed at the same time people within them were enumerated for Census 2000. These operations, called List/Enumerate and Remote Alaska enumeration, were the only source of addresses in these regions. All housing units were map spotted at the time of enumeration.

In some other regions of the country where an address list had already been created, the Census Bureau determined that direct enumeration of the population would be more successful than mail-back of the forms. This operation was called Update/Enumerate. There were two types of Update/Enumerate areas – urban areas that were formerly Mailout/Mailback and rural areas that were formerly Update/Leave. The urban areas had passed through all the Mailout/Mailback operations up through the point of the creation of the initial DMAF, and the rural areas had passed through Address Listing, and sometimes LUCA 99, by the time of the creation of the initial DMAF. Because of these distinct paths, it was necessary to distinguish between the urban and rural Update/Enumerate areas.

Urban Update/Leave is another special enumeration that took place in areas where mail delivery was considered to be problematic. The addresses had passed through all the operations of the

Mailout/Mailback areas up through the creation of the initial DMAF, but enumerators visited the area during the census. As a result, additions, deletions and corrections to the address list were made.

People who do not receive a questionnaire at their house could submit a Be Counted Form, or they could call Telephone Questionnaire Assistance and have their information collected over the telephone. Addresses from these operations that did not match those already on the DMAF and that were geocoded to a census collection block in an area where census enumeration did not take place were visited in a Field Verification operation to determine if they existed. Verified addresses were added to the address list.

Follow-up operations provided additional information about housing units listed on the DMAF. In Nonresponse Followup (NRFU), enumerators followed up on units that had not returned a pre-addressed census form. These units could be enumerated, deemed vacant, or possibly deleted. At the same time, units that did not appear on the address list could be added and enumerated concurrently. Coverage Improvement Follow Up was designated for enumeration at addresses added by New Construction and the later Delivery Sequence Files, as well as a second check on NRFU vacant and deleted units. Adds were also possible. These operations occurred in the Mailout/Mailback, Update/Leave, and Urban Update/Leave areas.

SERVICE-BASED ENUMERATION

Service Based Enumeration was designed to account for people without a usual residence who use service facilities (i.e., shelters, soup kitchens and mobile food vans). Only people using the service facility on the interview day were enumerated. In addition, people enumerated in Targeted Non-Shelter Outdoor Locations (TNSOLS) and people without a usual residence that filed Be Counted Forms (BCF) augmented the count. **This component of the enumeration should *not* be interpreted as a complete count of the population without a usual residence.**

SAMPLE DESIGN

Every person and housing unit in the United States was asked basic demographic and housing questions (for example, race, age, and relationship to householder). A sample of these people and housing units was asked more detailed questions about items, such as income, occupation, and housing costs. The sampling unit for Census 2000 was the housing unit, including all occupants. There were four different housing unit sampling rates: 1-in-8, 1-in-6, 1-in-4, and 1-in-2 (designed for an overall average of about 1-in-6). The Census Bureau assigned these varying rates based on precensus occupied housing unit estimates of various geographic and statistical entities, such as incorporated places and interim census tracts. For people living in group quarters or enumerated at long form eligible service sites (shelters and soup kitchens), the sampling unit was the person and the sampling rate was 1-in-6.

The sample designation method for housing units depended on the data collection procedures. Approximately 95 percent of the population was enumerated by the mailback procedure. In these areas, the Census Bureau used the Decennial Master Address File (DMAF) to select electronically a probability sample. The questionnaires were either mailed or hand-delivered to selected addresses with instructions to complete and mail back the form.

The housing unit sampling rate varied by census block. Long Form Sampling Entities (LFSEs) were used to determine sampling rates in Census 2000 similarly to the way governmental units were used in the 1990 census sample design. LFSEs were:

- Counties and county equivalents (such as parishes in Louisiana).
- Cities.
- Incorporated places (including consolidated cities).
- Census designated places in Hawaii only.

-
- Minor civil divisions in certain states only (Connecticut, Maine, Massachusetts, Michigan, Minnesota, New Hampshire, New Jersey, New York, Pennsylvania, Rhode Island, Vermont, and Wisconsin).
 - School districts (based on the 1995-1996 school year).
 - American Indian reservations.
 - Tribal jurisdiction statistical areas (replaced for Census 2000 by entities called Oklahoma Tribal Statistical Areas).
 - Alaska Native village statistical areas.

Size estimates for LFSEs were based on housing unit counts from the DMAF and occupancy rates from the 1990 census. If the smallest LFSE that included all or any part of a block had an estimated housing unit count of less than 800, the housing units in the block were sampled at a 1-in-2 rate. If the smallest LFSE that included all or any part of a block had an estimated housing unit count of 800 or more but less than 1,200, housing units in the block were sampled at a 1-in-4 rate. If a block was not in either of the two previous sampling rate categories, and was part of an interim census tract with 2,000 or more estimated housing units, the housing units in the block were sampled at a 1-in-8 rate. Housing units in all remaining blocks (those not assigned to 1-in-2, 1-in-4, or 1-in-8 rates) were sampled at a 1-in-6 rate.

In List/Enumerate areas (accounting for less than 0.5 percent of the housing units), each enumerator was given a blank address register with designated sample lines. Beginning about Census Day, the enumerator systematically canvassed an Assignment Area (AA) and listed all housing units in the address register in the order they were encountered. Completed questionnaires, including sample information for any housing unit listed on a designated sample line, were collected. If an AA contained any blocks that would qualify as above for a 1-in-2 or 1-in-4 rate, all households in the AA were sampled at 1-in-2. Housing units in all other AAs were sampled at 1-in-6.

Housing units in American Indian reservations, tribal jurisdiction statistical areas (replaced for Census 2000 by entities called Oklahoma Tribal Statistical Areas), and Alaska Native villages were sampled according to the same criteria as other LFSEs, except the sampling rates were based on the size of the American Indian and Alaska Native population in those areas as measured in the 1990 census. Trust lands were sampled at the highest rate of any part of their associated American Indian reservations. If the associated American Indian reservation was entirely outside the state containing the trust land, then the trust land was sampled at a 1-in-2 rate. All Remote Alaska assignment areas were sampled at a rate of 1-in-2. Housing units in Puerto Rico were sampled at a constant 1-in-6 rate in all blocks.

Variable sampling rates provide relatively more reliable estimates for small areas and decrease respondent burden in more densely populated areas while maintaining data reliability. When all sampling rates were taken into account across the Nation, approximately 1 out of every 6 housing units was included in the Census 2000 sample.

CONFIDENTIALITY OF THE DATA

The Census Bureau has modified or suppressed some data in this data release to protect confidentiality. Title 13 United States Code, Section 9, prohibits the Census Bureau from publishing results in which an individual can be identified. The Census Bureau's internal Disclosure Review Board sets the confidentiality rules for all data releases. A checklist approach is used to ensure that all potential risks to the confidentiality of the data are considered and addressed.

Title 13, United States Code. Title 13 of the United States Code authorizes the Census Bureau to conduct censuses and surveys. Section 9 of the same Title requires that any information collected from the public under the authority of Title 13 be maintained as confidential. Section 214 of Title 13 and Sections 3559 and 3571 of Title 18 of the United States Code provide for the imposition of penalties of up to 5 years in prison and up to \$250,000 in fines for wrongful disclosure of confidential census information.

Disclosure limitation. Disclosure limitation is the process for protecting the confidentiality of data. A disclosure of data occurs when someone can use published statistical information to identify an individual who provided information under a pledge of confidentiality. Using disclosure limitation procedures, the Census Bureau modifies or removes the characteristics that put confidential information at risk for disclosure. Although it may appear that a table shows information about a specific individual, the Census Bureau has taken steps to disguise the original data while making sure the results are still useful. The techniques used by the Census Bureau to protect confidentiality in tabulations vary, depending on the type of data.

Data swapping. Data swapping is a method of disclosure limitation designed to protect confidentiality in tables of frequency data (the number or percentage of the population with certain characteristics). Data swapping is done by editing the source data or exchanging records for a sample of cases when creating a table. A sample of households is selected and matched on a set of selected key variables with households in neighboring geographic areas that have similar characteristics (such as the same number of adults and the same number of children). Because the swap often occurs within a neighboring area, there is no effect on the marginal totals for the area or for totals that include data from multiple areas. Because of data swapping, users should not assume that tables with cells having a value of 1 or 2 reveal information about specific individuals. Data swapping procedures were first used in the 1990 census and were also used for Census 2000.

ERRORS IN THE DATA

Statistics in this data product are based on a sample. Therefore, they may differ somewhat from 100-percent figures that would have been obtained if all housing units, people within those housing units, and people living in group quarters had been enumerated using the same questionnaires, instructions, enumerators, and so forth. The sample estimate also would differ from other samples of housing units, people within those housing units, and people living in group quarters. The deviation of a sample estimate from the average of all possible samples is called the *sampling error*. The *standard error* of a sample estimate is a measure of the variation among the estimates from all possible samples. Thus, it measures the precision with which an estimate from a particular sample approximates the average result of all possible samples. The sample estimate and its estimated standard error permit the construction of interval estimates with prescribed confidence that the interval includes the average result of all possible samples. The method of calculating standard errors and confidence intervals for the data in this product appears in the section called “Calculation of Standard Errors.”

In addition to the variability that arises from the sampling procedures, both sample data and 100-percent data are subject to *nonsampling error*. Nonsampling error may be introduced during any of the various complex operations used to collect and process census data. For example, operations such as editing, reviewing, or handling questionnaires may introduce error into the data. A detailed discussion of the sources of nonsampling error is given in the section on “Nonsampling Error” in this chapter.

Nonsampling error may affect the data in two ways: errors that are introduced randomly will increase the variability of the data and, therefore, should be reflected in the standard error; errors that tend to be consistent in one direction will make both sample and 100-percent data biased in that direction. For example, if respondents consistently tend to underreport their incomes, then the resulting counts of households or families by income category will tend to be understated for the higher income categories and overstated for the lower income categories. Such biases are not reflected in the standard error.

Limitations of the Group Quarters Data

By definition, universes that include the total population include both the household population and the group quarters population. For example, the universe defined as the population 15 years and over includes all people 15 years and over in both households and group quarters.

In previous censuses and in Census 2000, allocation rates for demographic characteristics (such as age, sex, and race) of the group quarters population were similar to those for the total population. However, allocation rates for sample characteristics, such as school enrollment, educational attainment, income, and veteran status for the institutionalized and noninstitutionalized group quarters population have been substantially higher than those for the household population since at least the 1960 census. A review of the Census 2000 allocation rates for sample characteristics indicated that this trend continued.

Although allocation rates for sample characteristics are higher for the group quarters population, it is important to include the group quarters population in the total population universe. In most areas, the group quarters population represents a small proportion of the total population. As a result, the higher allocation rates associated with the group quarters population have minimal impact on the sample characteristics for the area of interest. In areas where the group quarters population represents a larger percentage of the total population, the Census Bureau cautions data users about the impact the higher allocation rates may have on the sample characteristics.

Calculation of Standard Errors

Totals and percentages. Tables A through C in this chapter contain the necessary information for calculating the standard errors of sample estimates in this data product. To calculate the standard error, it is necessary to know:

- The unadjusted standard error for the characteristic (given in Table A for estimated totals or Table B for estimated percentages) that would result under a simple random sample design of people, housing units, households, or families.
- The design factor for the particular characteristic estimated (given in Table C) based on the sample design and estimation techniques employed to produce long form data estimates.
- The number of people, housing units, households, or families in the publication area.
- The observed sampling rate.

The design factor is the ratio of the estimated standard error to the standard error of a simple random sample. The design factors reflect the effects of the actual sample design and the complex ratio estimation procedure used for Census 2000. Percent-in-sample values are provided in Summary File 3. The percent of the population in sample is given in P4, Percent of the Population in Sample. Percent-in-sample values for housing units are provided in H4, Percent of Housing Units in Sample by Occupancy Status. Thus, observed sampling rates for housing units are provided separately for occupied and vacant housing units. Data users should use information in H2, Unweighted Sample Housing Units by Occupancy Status, to determine the most prevalent type of housing unit in a specific geography (occupied or vacant), and use its corresponding percent-in-sample value from H4. As a convenience to data users, a percent-in-sample value for total housing units is available in the Census Bureau's PHC-2, *Summary Social, Economic, and Housing Characteristics* reports (see the Percent of Population and Housing Units in Sample tables). This percent-in-sample value combines occupied and vacant housing units to form a single percent-in-sample value for housing units.

Use the steps given below to calculate the standard error of an estimated total or percentage contained in this product. A percentage is defined here as a ratio of a numerator to a denominator where the numerator is a subset of the denominator. For example, the proportion of Black or African-American teachers is the ratio of Black or African-American teachers to all teachers.

1. Obtain the unadjusted standard error from Table A or B (or use the formula given below the table) for the estimated total or percentage, respectively.
2. Obtain the person or housing unit observed sampling rate (percent-in-sample) for the geographic area to which the estimate applies. Use the person observed sampling rate for population characteristics and the housing unit observed sampling rate for housing characteristics.

- Use Table C to obtain the appropriate design factor, based on the characteristic (Employment status, School enrollment, etc.) and the range containing the percent-in-sample value defined in step 2. Multiply the unadjusted standard error by this design factor.

The unadjusted standard errors of zero estimates or of very small estimated totals or percentages will approach zero. This is also the case for very large percentages or estimated totals that are close to the size of the publication areas to which they correspond. Nevertheless, these estimated totals and percentages are still subject to sampling and nonsampling variability, and an estimated standard error of zero (or a very small standard error) is not appropriate. For estimated percentages that are less than 2 or greater than 98, use the unadjusted standard errors in Table B that appear in the “2 or 98” row. For an estimated total that is less than 50 or within 50 of the total size of the publication area, use an unadjusted standard error of 16.

Examples using Tables A and B are given in the section titled “Using Tables to Compute Standard Errors and Confidence Intervals.”

Sums and differences. The standard errors estimated from Tables A and B are not directly applicable to sums of and differences between two sample estimates. To estimate the standard error of a sum or difference, the tables are to be used somewhat differently in the following three situations:

- For the sum of or difference between a sample estimate and a 100-percent value, use the standard error of the sample estimate. The complete count value is not subject to sampling error.
- For the sum of or difference between two sample estimates, the appropriate standard error is approximately the square root of the sum of the two individual standard errors squared; that is, for standard errors

SE (\hat{X}) and SE (\hat{Y}) of estimates \hat{X} and \hat{Y} , respectively:

$$SE(\hat{X} + \hat{Y}) = SE(\hat{X} - \hat{Y}) = \sqrt{[SE(\hat{X})]^2 + [SE(\hat{Y})]^2}$$

This method, however, will underestimate (overestimate) the standard error if the two items in a sum are highly positively (negatively) correlated or if the two items in a difference are highly negatively (positively) correlated. This method may also be used for the difference between (or sum of) sample estimates from two censuses or from a census sample and another survey. The standard error for estimates not based on the Census 2000 sample must be obtained from an appropriate source outside of this chapter.

- For the differences between two estimates, one of which is a subclass of the other, use the tables directly where the calculated difference is the estimate of interest. For example, to determine the estimate of non-Black or African-American teachers, subtract the estimate of Black or African-American teachers from the estimate of total teachers. To determine the standard error of the estimate of non-Black or African-American teachers, apply the above formula directly.

Ratios. Frequently, the statistic of interest is the ratio of two variables, where the numerator is not a subset of the denominator. An example is the ratio of students to teachers in public elementary schools. (Note that this method cannot be used to compute a standard error for a sample mean.) The standard error of the ratio between two sample estimates is estimated as follows:

- If the ratio is a proportion, then follow the procedure outlined for “Totals and percentages.”
- If the ratio is not a proportion, then approximate the standard error using the formula below.

$$SE\left(\frac{\hat{X}}{\hat{Y}}\right) = \left(\frac{\hat{X}}{\hat{Y}}\right) \sqrt{\frac{[SE(\hat{X})]^2}{\hat{X}^2} + \frac{[SE(\hat{Y})]^2}{\hat{Y}^2}}$$

Medians. The sampling variability of an estimated median depends on the form of the distribution and the size of its base. The reliability of an estimated median is approximated by constructing a confidence interval. Estimate the 68 percent confidence limits of a median based on sample data using the following procedure.

1. Obtain the appropriate (person or housing unit) observed sampling rate for the specific geographic area. Use this rate to locate the design factor for the characteristic of interest in Table C.
2. Obtain the frequency distribution for the selected variable. Cumulate these frequencies to yield the base.
3. Determine the standard error of the estimate of 50 percent from the distribution using the formula:

$$SE(50 \text{ percent}) = \sqrt{\frac{5}{\text{base}} \times 50^2 \times \text{Design Factor}}$$

4. Subtract from and add to 50 percent the standard error determined in step 3.

$$p_{\text{lower}} = 50 - SE(50 \text{ percent})$$

$$p_{\text{upper}} = 50 + SE(50 \text{ percent})$$

Find the category in the distribution containing p_{lower} and the category in the distribution containing p_{upper} . If p_{lower} and p_{upper} fall in the same category, follow these steps:

- Define A1 as the smallest value in that category.
- Define A2 to be the smallest value in the next (higher) category.
- Define C1 as the cumulative percent of units strictly less than A1.
- Define C2 as the cumulative percent of units strictly less than A2.

Use these values (A1, A2, C1, C2) in step 5 to obtain the Lower Bound and the Upper Bound.

If p_{lower} and p_{upper} are in different categories, follow the steps above twice—once for each category. In effect, users will interpolate twice to obtain the Lower and Upper Bounds as follows:

- First, for the category containing p_{lower} , define the values A1, A2, C1, and C2 as above. Use these values in step 5 to obtain the Lower Bound.
- Second, for the category containing p_{upper} , define a new set of values for A1, A2, C1, and C2. Use these values in step 5 to obtain the Upper Bound.

5. Use the following formula and the values obtained in step 4 to form a confidence interval about the median:

$$\text{Bound} = \left[\frac{X - C1}{C2 - C1} \right] \times (A2 - A1) + A1$$

where X = p_{lower} (p_{upper}) for the Lower Bound (Upper Bound).

6. Divide the difference between the two points determined in step 5 by two to obtain the estimated standard error of the median:

$$SE(\text{median}) = \frac{\text{Upper Bound} - \text{Lower Bound}}{2} = \frac{(p_{\text{upper}} - p_{\text{lower}})}{C2 - C1} \times \frac{A2 - A1}{2}$$

Means. A mean is defined here as the average quantity of some characteristic (other than the number of people, housing units, households, or families) per person, housing unit, household, or family. For example, a mean could be the average annual income of females age 25 to 34. The standard error of a mean can be approximated by the formula below. Because of the approximation used in developing this formula, the estimated standard error of the mean obtained from this formula will generally underestimate the true standard error.

The formula for estimating the standard error of a mean, \bar{x} , is

$$SE(\bar{x}) = \sqrt{\frac{5}{\text{base}} \times s^2 \times \text{Design Factor}}$$

where s^2 is the estimated population variance of the characteristic and the base is the total number of units in the population. The population variance, s^2 , may be estimated using data that has been grouped into intervals.

For this method, the range of values for the characteristic is divided into c intervals, where the lower and upper boundaries of interval j are L_j and U_j , respectively. Each person is placed into one of the c intervals such that the value of the characteristic is between L_j and U_j . The estimated population variance, s^2 , is then given by:

$$s^2 = \sum_{j=1}^c p_j m_j^2 - (\bar{x})^2$$

where p_j is the estimated proportion of persons in interval j (based on weighted data) and m_j is the midpoint of the j^{th} interval, calculated as:

$$m_j = \frac{L_j + U_j}{2}.$$

The most representative value of the characteristic in interval j is assumed to be the midpoint of the interval, m_j . If the c^{th} interval is open-ended, i.e., no upper interval boundary exists, then an approximate value for m_c is

$$m_c = \left(\frac{3}{2}\right)L_c.$$

The estimated sample mean, \bar{x} , can be obtained using the following formula:

$$\bar{x} = \sum_{j=1}^c p_j m_j.$$

Confidence intervals. A sample estimate and its estimated standard error may be used to construct confidence intervals about the estimate. These intervals are ranges that will contain the average value of the estimated characteristic that results over all possible samples, with a known probability.

For example, if all possible samples that could result under the Census 2000 sample design were independently selected and surveyed under the same conditions, and if the estimate and its estimated standard error were calculated for each of these samples, then:

1. *68 percent confidence interval.* Approximately 68 percent of the intervals from one estimated standard error below the estimate to one estimated standard error above the estimate would contain the average result from all possible samples.
2. *90 percent confidence interval.* Approximately 90 percent of the intervals from 1.645 times the estimated standard error below the estimate to 1.645 times the estimated standard error above the estimate would contain the average result from all possible samples.
3. *95 percent confidence interval.* Approximately 95 percent of the intervals from two estimated standard errors below the estimate to two estimated standard errors above the estimate would contain the average result from all possible samples.

The average value of the estimated characteristic that could be derived from all possible samples either is or is not contained in any particular computed interval. Thus, the statement that the average value has a certain probability of falling between the limits of the calculated confidence interval cannot be made. Rather, one can say with a specified probability of confidence that the calculated confidence interval includes the average estimate from all possible samples (approximately the 100-percent value).

Confidence intervals also may be constructed for the ratio, sum of, or difference between two sample figures. First compute the ratio, sum, or difference. Next, obtain the standard error of the ratio, sum, or difference (using the formulas given earlier). Finally, form a confidence interval for this estimated ratio, sum, or difference as above. One can then say with specified confidence that this interval includes the ratio, sum, or difference that would have been obtained by averaging the results from all possible samples.

Calculating the confidence interval from the standard error. To calculate the lower and upper bounds of the 90 percent confidence interval around an estimate using the standard error, multiply the standard error by 1.645, then add and subtract the product from the estimate.

$$\text{Lower bound} = \text{Estimate} - (\text{Standard Error} \times 1.645)$$

$$\text{Upper bound} = \text{Estimate} + (\text{Standard Error} \times 1.645)$$

Limitations. Be careful when computing and interpreting confidence intervals. The estimated standard errors given in this chapter do not include all portions of the variability because of non-sampling error that may be present in the data. The standard errors reflect the effect of simple response variance, but not the effect of correlated errors introduced by enumerators, coders, or other field or processing personnel. Thus, the standard errors calculated represent a lower bound of the total error. As a result, confidence intervals formed using these estimated standard errors might not meet the stated levels of confidence (i.e., 68, 90, or 95 percent). Thus, be careful interpreting the data in this data product based on the estimated standard errors.

A standard sampling theory text should be helpful if the user needs more information about confidence intervals and nonsampling errors.

Zero or small estimates; very large estimates. The value of almost all Census 2000 characteristics is greater than or equal to zero by definition. The method given previously for calculating confidence intervals relies on large sample theory and may result in negative values for zero or small estimates, which are not admissible for most characteristics. In this case, the lower limit of the confidence interval is set to zero by default. A similar caution holds for estimates of totals that are close to the population total and for estimated proportions near one, where the upper limit of the confidence interval is set to its largest admissible value. In these situations, the level of confidence of the adjusted range of values is less than the prescribed confidence level.

Using Tables to Compute Standard Errors and Confidence Intervals

Example 1. Computing the standard error of a total. Suppose a particular data table shows that for City A 9,948 people out of all 15,888 people age 16 years and over were in the civilian labor force. The person observed sampling rate (percent-in-sample) in City A is 16.0 percent. The column in Table C that includes an observed sampling rate of 16.0 percent shows the design factor to be 1.1 for the population characteristic "Employment status."

The unadjusted standard error for the estimated total of 9,948 is computed using the formula given below Table A. Suppose that the total population of City A was 21,220. The formula for the unadjusted standard error, SE, is

$$\begin{aligned} \text{SE}(9,948) &= \sqrt{5(9,948) \left(1 - \frac{9,948}{21,220}\right)} \\ &= 163 \text{ people.} \end{aligned}$$

The 5 in the above formula is based on a 1-in-6 sample and is derived from the inverse of the sampling rate minus one; i.e., $5 = 6 - 1$. To find the standard error of the estimated 9,948 people 16 years and over who were in the civilian labor force, multiply the unadjusted standard error 163 by the design factor, 1.1, from Table C. This yields an estimated standard error of 179 for the total number of people 16 years and over in City A who were in the civilian labor force.

Example 2. Computing the standard error of a percentage. The estimated percent of people 16 years and over who were in the civilian labor force in City A is 62.6 percent ($= 9,948 \div$

15,888). Using the formula below Table B, the unadjusted standard error is approximately

$$\begin{aligned} SE(62.6) &= \sqrt{\left(\frac{5}{15,888}\right)(62.6)(100 - 62.6)} \\ &= 0.86 \text{ percentage points.} \end{aligned}$$

Again, the 5 in the above formula is based on a 1-in-6 sample and is derived from the inverse of the sampling rate minus one; i.e., $5 = 6 - 1$. The standard error for the estimated 62.6 percent of people 16 years and over who were in the civilian labor force is $0.86 \times 1.1 = 0.95$ percentage points.

Note that standard errors of percentages derived in this manner are approximate. Calculations can be expressed to several decimal places, but doing so would indicate more precision in the data than is justifiable. Final results should contain no more than two decimal places when the estimated standard error is one percentage point (i.e., 1.00) or more.

Example 3. Computing a confidence interval. In Example 1, the adjusted standard error of the 9,948 people 16 years and over in City A in the civilian labor force was 179. Thus, a 90 percent confidence interval for this estimated total is:

$$\begin{aligned} &[9,948 - 1.645(179)] \text{ to } [9,948 + 1.645(179)] \\ &\text{or } 9,654 \text{ to } 10,242. \end{aligned}$$

One can say, with about 90 percent confidence, that this interval includes the value that would have been obtained by averaging the results from all possible samples.

Example 4. Computing the standard error and confidence interval for the difference between two sample estimates. Suppose the number of people in City B age 16 years and over who were in the civilian labor force was 9,314 and the total number of people 16 years and over was 16,666. The population size of City B was 25,225, resulting in a person percent-in-sample of 15.7. The range that includes an observed sampling rate of 15.7 in Table C shows the design factor to be 1.1 for "Employment status." Using the formula below Table A and the appropriate design factor, the estimated standard error for the total number of people 16 years and over in City B who were in the civilian labor force is 188 ($= 171 \times 1.1$). The estimated percentage of people 16 years and over who were in the civilian labor force is 55.9 percent. The unadjusted standard error determined using the formula provided at the bottom of Table B is 0.86 percentage points, and the approximate standard error of the percentage (55.9 percent) is $0.86 \times 1.1 = 0.95$ percentage points.

Suppose that one wished to obtain the standard error of the difference between City A and City B of the percentages of people who were 16 years and over and who were in the civilian labor force. The difference in the percentages for the two cities is:

$$62.6 - 55.9 = 6.7 \text{ percent.}$$

Using the above calculations and the adjusted standard error from Example 2:

$$\begin{aligned} SE(6.7) &= \sqrt{[SE(62.6)]^2 + [SE(55.9)]^2} = \sqrt{(0.95)^2 + (0.95)^2} \\ &= 1.34 \text{ percentage points.} \end{aligned}$$

The 90 percent confidence interval for the difference is formed as before:

$$\begin{aligned} &[6.70 - 1.645(1.34)] \text{ to } [6.70 + 1.645(1.34)] \\ &\text{or } 4.50 \text{ to } 8.90. \end{aligned}$$

One can say with 90 percent confidence that the interval includes the difference that would have been obtained by averaging the results from all possible samples.

Example 5. Computing the standard error and confidence interval for the ratio of two sample estimates. For reasonably large samples, ratio estimates are normally distributed, particularly for the census population. Therefore, if the standard error of a ratio estimate can be calculated, then a confidence interval can be formed about the ratio.

Suppose that one wished to obtain the standard error of the ratio of the estimate of people who were 16 years and over and who were in the civilian labor force in City A to the estimate of people who were 16 years and over and who were in the civilian labor force in City B. The ratio of the two estimates is:

$$\frac{9,948}{9,314} = 1.07$$

The standard error of this ratio is:

$$\begin{aligned} SE(1.07) &= \left(\frac{9,948}{9,314}\right) \sqrt{\frac{(179)^2}{(9,948)^2} + \frac{(188)^2}{(9,314)^2}} \\ &= 0.029. \end{aligned}$$

Using the results above, the 90 percent confidence interval for this ratio would be:

$$\begin{aligned} &[1.07 - 1.645(0.029)] \text{ to } [1.07 + 1.645(0.029)] \\ &\text{or } 1.02 \text{ to } 1.12. \end{aligned}$$

One can say with 90 percent confidence that the interval includes the ratio that would have been obtained by averaging the results from all possible samples.

Example 6. Computing the standard error and confidence interval of a median. The following example shows the steps for calculating an estimated standard error and confidence interval for the median housing value in City C.

1. The housing unit observed sampling rate in City C is 14.3. Suppose that the corresponding design factor in Table C for the housing characteristic "Value" is 1.2.
2. Obtain the frequency distribution for housing values in City C. The base is the sum of the frequencies (4,227).

Table 1. Frequency Distribution and Cumulative Totals for Housing Value

| Housing value | Frequency | Cumulative sum | Cumulative per cent |
|------------------------------|-----------|----------------|---------------------|
| Less than \$50,000. | 1,548 | 1,548 | 36.62 |
| \$50,000 to \$99,999. | 820 | 2,368 | 56.02 |
| \$100,000 to \$149,999. | 752 | 3,120 | 73.81 |
| \$150,000 to \$199,999. | 524 | 3,644 | 86.21 |
| \$200,000 to \$299,999. | 300 | 3,944 | 93.30 |
| \$300,000 to \$499,999. | 248 | 4,192 | 99.17 |
| \$500,000 or more. | 35 | 4,227 | 100.00 |

3. Determine the standard error of the estimate of 50 percent from the distribution:

$$\begin{aligned} SE(50 \text{ percent}) &= \sqrt{\frac{5}{4,227} \times 50^2 \times 1.2} \\ &= 2.06 \end{aligned}$$

4. Calculate a confidence interval with bounds:

$$p_{\text{lower}} = 50 - 2.06 = 47.94$$

$$p_{\text{upper}} = 50 + 2.06 = 52.06$$

From the given distribution, the category with the cumulative percent first exceeding 47.94 percent is \$50,000 to \$99,999. Therefore, A1 = \$50,000. C1 is the cumulative percent of housing units with value less than \$50,000. As a result, C1 = 36.62 percent.

The category with the cumulative percent that first exceeds 52.06 percent is also \$50,000 to \$99,999. A2 is the smallest value in the next (higher) category, resulting in A2 = \$100,000. C2 is the cumulative percent of housing units with value less than \$100,000. Thus, C2 = 56.02 percent.

- Given the values obtained in earlier steps, calculate the Lower and Upper Bounds of the confidence interval about the median:

$$\text{Lower Bound} = \left[\frac{47.94 - 36.62}{56.02 - 36.62} \right] \times (\$100,000 - \$50,000) + \$50,000$$

$$\text{Upper Bound} = \left[\frac{52.06 - 36.62}{56.02 - 36.62} \right] \times (\$100,000 - \$50,000) + \$50,000$$

The confidence interval is \$79,175 to \$89,794.

- The estimated standard error of the median is

$$\text{SE}(\text{median}) = \frac{\$89,794 - \$79,175}{2} = \$5,310$$

Example 7. Computing the standard error of a mean. This example shows the steps for calculating the standard error for the average commuting time in City D. The frequency distribution is given in Table 2.

Table 2. Frequency Distribution for Travel Time to Work

| Travel time to work | Frequency |
|-----------------------------|-----------|
| Did not work at home: | 776,619 |
| Less than 5 minutes | 14,602 |
| 5 to 9 minutes | 69,066 |
| 10 to 14 minutes | 107,161 |
| 15 to 19 minutes | 138,187 |
| 20 to 24 minutes | 139,726 |
| 25 to 29 minutes | 52,879 |
| 30 to 34 minutes | 120,636 |
| 35 to 39 minutes | 19,751 |
| 40 to 44 minutes | 25,791 |
| 45 to 59 minutes | 50,322 |
| 60 to 89 minutes | 29,178 |
| 90 or more minutes | 9,320 |
| Worked at home | 19,986 |

- Cumulating the frequencies over the 12 categories for those who commuted to work (i.e., Did not work at home) yields the population count (base) of 776,619 workers age 16 years and over.
- Find the midpoint m_j for each of the 12 categories. Multiply each category's proportion p_j by the square of the midpoint and sum this product over all categories.

For example, the midpoint of category 1 "Less than 5 minutes" is

$$m_1 = \frac{0 + 5}{2} = 2.5 \text{ minutes}$$

while the midpoint of the 12th category "90 or more minutes" is

$$m_{12} = \left(\frac{3}{2} \right) 90 = 135 \text{ minutes.}$$

The proportion of units in the first category, p_1 , is

$$p_1 = \frac{14,602}{776,619} = 0.019.$$

Necessary products for the standard error calculation are given in Table 3 along with totals.

Table 3. Calculations for Travel Time to Work

| Travel time to work | p_j | m_j | $p_j m_j^2$ | $p_j m_j$ |
|---------------------------|-------|-------|-------------|-----------|
| Did not work at home: | | | | |
| Less than 5 minutes | 0.019 | 2.5 | 0.119 | 0.048 |
| 5 to 9 minutes | 0.089 | 7 | 4.361 | 0.623 |
| 10 to 14 minutes | 0.138 | 12 | 19.872 | 1.656 |
| 15 to 19 minutes | 0.178 | 17 | 51.442 | 3.026 |
| 20 to 24 minutes | 0.180 | 22 | 87.120 | 3.960 |
| 25 to 29 minutes | 0.068 | 27 | 49.572 | 1.836 |
| 30 to 34 minutes | 0.155 | 32 | 158.720 | 4.960 |
| 35 to 39 minutes | 0.025 | 37 | 34.225 | 0.925 |
| 40 to 44 minutes | 0.033 | 42 | 58.212 | 1.386 |
| 45 to 59 minutes | 0.065 | 52 | 175.760 | 3.380 |
| 60 to 89 minutes | 0.038 | 74.5 | 210.910 | 2.831 |
| 90 or more minutes | 0.012 | 135 | 218.700 | 1.620 |
| | | Total | 1069.013 | 26.251 |

- To estimate the mean commuting time for people in City D, multiply each category's proportion by its midpoint and sum over all categories in the universe. Table 3 shows an estimated mean travel time to work, \bar{x} , of 26 minutes.
- Calculate the estimated population variance.

$$s^2 = 1069.013 - (26)^2$$

$$= 393.013$$

- In City D, the person observed sampling rate is 13.1 percent. Suppose the design factor for "Travel time to work" in City D, given in the "Less than 15 percent" percent-in-sample column of Table C, is 1.4. Use this information and the results from steps 1 through 4 to calculate an estimated standard error for the mean as:

$$SE(\bar{x}) = \sqrt{\frac{5}{776,619} \times 393.013 \times 1.4}$$

$$= 0.07 \text{ minutes.}$$

ESTIMATION PROCEDURE

The estimates that appear in this product were obtained from an iterative ratio estimation procedure (iterative proportional fitting) resulting in the assignment of a weight to each sample person or housing unit record. For any given tabulation area, a characteristic total was estimated by summing the weights assigned to the people or housing units possessing the characteristic in the tabulation area. Estimates of family or household characteristics were based on the weight assigned to the family member designated as householder. Each sample person or housing unit record was assigned exactly one weight to be used to produce estimates of all characteristics. For example, if the weight given to a sample person or housing unit had the value 6, all characteristics of that person or housing unit would be tabulated with a weight of 6. The estimation procedure, however, did assign weights varying from person to person or housing unit to housing unit.

The estimation procedure used to assign the weights was performed in geographically defined *weighting areas*. Generally, weighting areas were formed of contiguous geographic units within counties. Weighting areas were required to have a minimum sample of 400 people. Also, weighting areas never crossed state or county boundaries. In small counties with a sample count below 400 people, the minimum sample size condition was relaxed to permit the entire county to become a weighting area.

People

Within a weighting area, the long form sample was ratio-adjusted to equal the 100-percent totals for certain data groups. There were four stages of ratio adjustment for people. The first stage used 21 household-type groups. The second stage used three groups with the following sampling rates: 1-in-2, 1-in-4, and less than 1-in-4. The third stage used the dichotomy householders/nonhouseholders and the fourth stage used 312 aggregate age-sex-race-Hispanic origin groups. The stages were defined as follows:

People

Stage I: Type of Household

| Group | Family with own children under 18: Number of people in housing unit |
|-------|--|
| 1 | 2 |
| 2 | 3 |
| 3 | 4 |
| 4 | 5 |
| 5 | 6-7 |
| 6 | 8 or more |
| | Family without own children under 18: |
| 7-12 | 2 through 8 or more |
| | All other housing units: |
| 13 | 1 |
| 14-19 | 2 through 8 or more |
| 20 | People in group quarters |
| 21 | Service Based Enumerations |

Stage II: Sampling Type

| Group | |
|-------|------------------|
| 1 | 1-in-2 |
| 2 | 1-in-4 |
| 3 | 1-in-6 or 1-in-8 |

Stage III: Householder Status

| Group | |
|-------|----------------|
| 1 | Householder |
| 2 | Nonhouseholder |

People—Con.

Stage IV: Age/Sex/Race/Hispanic origin

People of Hispanic origin: Black or African American: Male:

| Group | Age |
|---------|---|
| 1 | 0-4 |
| 2 | 5-14 |
| 3 | 15-17 |
| 4 | 18-19 |
| 5 | 20-24 |
| 6 | 25-29 |
| 7 | 30-34 |
| 8 | 35-44 |
| 9 | 45-49 |
| 10 | 50-54 |
| 11 | 55-64 |
| 12 | 65-74 |
| 13 | 75+ |
| 14-26 | Female: Same age categories as 1-13 |
| 27-52 | American Indian or Alaska Native: Same gender and age categories as 1-26 |
| 53-78 | Asian: Same gender and age categories as 1-26 |
| 79-104 | Native Hawaiian or Pacific Islander: Same gender and age categories as 1-26 |
| 105-130 | White: Same gender and age categories as 1-26 |
| 131-156 | Some Other Race: Same gender and age categories as 1-26 |
| 157-312 | People not of Hispanic origin: Same race, gender, and age categories as 1-156 |

NOTE: Multiple race people were included in one of the six race groups for estimation purposes only. Subsequent tabulations were based on the full set of responses to the race item.

The ratio estimation procedure for people was conducted within a weighting area in four stages as follows:

Stage I.

1. Assign an initial weight to each sample person record approximately equal to the inverse of the observed sampling rate for the weighting area.
2. Prior to iterative proportional fitting, combine categories in each of the four estimation stages, if necessary, to increase the reliability of the ratio estimation procedure. For each stage, any group that did not meet certain criteria for the unweighted sample count or for the ratio of the 100-percent to the initially weighted sample count was combined with another group in the same stage according to a specified collapsing pattern. There was an additional criterion concerning the number of complete count people in each race/Hispanic origin category in the second estimation stage.
3. The initial weights underwent four stages of ratio adjustment applying the grouping procedures described above. At the first stage, the ratio of the complete census count to the sum of the initial weights for each sample person was computed for each Stage I group. The initial weight assigned to each person in a group was then multiplied by the Stage I group ratio to produce an adjusted weight.

Stage II. The Stage I adjusted weights were again adjusted by the ratio of the complete census count to the sum of the Stage I weights for sample people in each Stage II group.

Stage III. The Stage II weights were adjusted by the ratio of the complete census count to the sum of the Stage II weights for sample people in each Stage III group.

Stage IV. The Stage III weights were adjusted by the ratio of the complete census count to the sum of the Stage III weights for sample people in each Stage IV group.

The four stages of ratio adjustment were repeated in the order given above until the predefined stopping criteria were met. The weights obtained from the final iteration of Stage IV were assigned to the sample person records. However, to avoid complications in rounding for tabulated data, only whole number weights were assigned. For example, if the final weight of the people in a particular group was 7.25, then 1/4 of the sample people in this group were randomly assigned a weight of 8, while the remaining 3/4 received a weight of 7.

Housing Units

The ratio estimation procedure for housing units was essentially the same as that for people, except that vacant housing units were treated separately. The occupied housing unit ratio estimation procedure was done in three stages. The first stage for occupied housing units used 19 household type groups while the second stage used three sampling type groups. The third stage used 24 race-Hispanic origin-tenure groups. The vacant housing unit ratio estimation procedure was done in a single stage with three groups. The stages for ratio estimation for housing units were as follows:

Occupied Housing Units

Stage I: Type of Household

| | |
|-------|---------------------------------------|
| | Family with own children under 18: |
| Group | Number of people in housing unit |
| 1 | 2 |
| 2 | 3 |
| 3 | 4 |
| 4 | 5 |
| 5 | 6-7 |
| 6 | 8 or more |
| | Family without own children under 18: |
| 7-12 | 2 through 8 or more |
| | All other housing units: |
| 13 | 1 |
| 14-19 | 2 through 8 or more |

Stage II: Sampling Type

| | |
|-------|------------------|
| Group | |
| 1 | 1-in-2 |
| 2 | 1-in-4 |
| 3 | 1-in-6 or 1-in-8 |

Occupied Housing Units—Con.

Stage III: Race and Hispanic Origin of Householder/Tenure

| | |
|-------|--|
| Group | Owner: Hispanic origin: |
| 1 | Black or African American |
| 2 | American Indian or Alaska Native |
| 3 | Asian |
| 4 | Native Hawaiian or Pacific Islander |
| 5 | White |
| 6 | Some Other Race |
| 7-12 | Owner: Not of Hispanic origin: Same race categories as 1-6 |
| 13-24 | Renter: Same Hispanic origin and race categories as 1-12 |

Vacant Housing Units

| | |
|-------|-----------------|
| Group | |
| 1 | Vacant for rent |
| 2 | Vacant for sale |
| 3 | Other vacant |

The estimates produced by this estimation procedure realize some of the gains in sampling efficiency that would have resulted if the population had been stratified into the ratio-estimation groups before sampling and if the sampling rate had been applied independently to each group. The net effect is a reduction in both the standard error and the possible bias of most estimated characteristics to levels below what would have resulted from simply using the initial, unadjusted weight. A by-product of this estimation procedure is that the estimates from the sample will, for the most part, be consistent with the complete count figures for the population and housing unit groups used in the estimation procedure.

CONSISTENCY WITH COMPLETE COUNTS

As described earlier, Census 2000 long form data were collected on a sample basis. Cities and incorporated places were used to determine sampling rates to support estimates for these areas. As a result, each city, incorporated place, school district, and county had addresses selected in the long form sample.

To produce estimates from the long form data, weighting was performed at the weighting area level. In forming weighting areas, trade-offs between reliability, consistency of the estimates, and complexity of the implementation were considered. The decision was made to form weighting areas consisting of small geographic areas with at least 400 sample persons (or about 200 or more completed long forms) that do not cross county boundaries. No other boundary constraints were imposed. Thus, total population estimates from the long form data will agree with census counts reported in SF 1 and SF 2 for the weighting area, county, and other higher geographic areas obtained by combining either weighting areas or counties. Differences between long form estimates of characteristics in the SF 3 and their corresponding values in the SF 1 or SF 2 are particularly noticeable for small places, tracts, and block groups. Examples of these characteristics are the total number of people, the number of people reporting specific racial categories, and the number of housing units. The official values for items reported on the short form come from SF 1 and SF 2.

Because the weighting areas were formed at a smaller geographic level, any differential nonresponse to long form questionnaires by demographic groups or geographical areas included in a weighting area may introduce differences in complete counts (SF 1 and SF 2) and the SF 3 total population estimates. Also, an insufficient number of sample cases in the weighting matrix cells could lead to differences in SF 1, SF 2, and SF 3 population totals. Thus, differences between the census and SF 3 counts are typical and expected.

In 1990, separate tabulations were not prepared for small areas below a certain size. In contrast, Census 2000 tabulations are being prepared for all areas to maximize data availability. This approach may lead to a greater number of anomalous results than what may have been observed with tabulations released from the 1990 census. A similar phenomenon occurred in the 1990 census when weighting areas respected city and place boundaries. Census counts differed from the long form data estimates in small places. As expected, these differences were sometimes large.

The SF 1 tables provide the official census count of the number of people in an area. The SF 3 tables provide estimates of the proportion of people with specific characteristics, such as occupation, disability, or educational attainment. The total number of people in the SF 3 table is provided for use as the denominator, or base, for these proportions. Estimates in the SF 3 tables give the best estimates of the proportion of people with a particular characteristic, but the census count is the official count of how many people are in the area.

The SF 1 gives exact numbers even for very small groups and areas; whereas, SF 3 gives estimates for small groups and areas, such as tracts and small places, that are less exact. The goal of SF 3 is to identify large differences among areas or large changes over time. Estimates for small areas and small population groups often exhibit large changes from one census to the next, so having the capability to measure them is worthwhile.

NONSAMPLING ERROR

In any large-scale statistical operation, such as Census 2000, human and processing errors occur. These errors are commonly referred to as nonsampling errors. Such errors include: not enumerating every household or every person in the population, failing to obtain all required information from the respondents, obtaining incorrect or inconsistent information, and recording information incorrectly. In addition, errors can occur during the field review of the enumerators' work, during clerical handling of the census questionnaires, or during the electronic processing of the questionnaires.

While it is impossible to completely eliminate nonsampling error from an operation as large and complex as the decennial census, the Census Bureau attempts to control the sources of such error during the data collection and processing operations. The primary sources of nonsampling error and the programs instituted to control this error in Census 2000 are described below. The success of these programs, however, was contingent upon how well the instructions actually were carried out during the census. As part of the Census 2000 evaluation program, both the effects of these programs and the amount of error remaining after their application will be evaluated.

Types of Nonsampling Error

Nonresponse. Nonresponse to particular questions on the census questionnaire or the failure to obtain any information for a housing unit allows for the introduction of bias into the data because the characteristics of the nonrespondents have not been observed and may differ from those reported by respondents. As a result, any imputation procedure using respondent data may not completely reflect these differences either at the elemental level (individual person or housing unit) or on average. As part of the data processing, people and/or housing units for which sample data were not collected may have their data imputed to ensure a sufficient number of sample people/housing units in a given area. As a result, the imputation rates for some small geographic areas, such as tracts, are very high. The Census Bureau cautions data users about the impact the higher imputation rates may have on the sample characteristics. Some protection against the introduction of large biases is afforded by minimizing nonresponse. Characteristics for the nonresponses were imputed by using reported data for a person or housing unit with similar characteristics.

Respondent and enumerator error. The person answering the mail questionnaire for a household or responding to the questions posed by an enumerator could serve as a source of error, although the question wording was extensively tested in several experimental studies prior to the census. The mail respondent may overlook or misunderstand a question, or answer a question in a way that cannot be interpreted correctly by the data capture system. Also, the enumerator may:

misinterpret or otherwise incorrectly record information given by a respondent, fail to collect some of the information for a person or household, or collect data for households that were not designated as part of the sample. Enumerators were monitored carefully to minimize these types of field enumeration problems. Field staff was prepared for their tasks by using standardized training packages that included hands-on experience with census materials. A sample of the households interviewed by each enumerator was reinterviewed to control for the possibility of fabricated data being submitted by enumerators.

Processing error. The many phases involved in processing the census data represent potential sources for the introduction of nonsampling error. The processing of the census questionnaires completed by enumerators included field review by the crew leader, check-in, and transmittal of completed questionnaires. No field reviews were done on the mail return questionnaires. Error may also be introduced by the misinterpretation of data by the data capture system, or the failure to capture all the information that the respondents or enumerators provided on the forms. Write-in entries go through coding operations, which may also be a source of processing error in the data. Many of the various field, coding, and computer operations undergo a number of quality control checks to help ensure their accurate application.

Reduction of Nonsampling Error

A number of techniques were implemented during the census planning and development stages to reduce various types of nonsampling errors. Quality assurance methods were used throughout the data collection and processing phases of the census to improve the quality of the data. In addition, the Census Bureau implemented a reinterview program to minimize errors in the data-collection phase for enumerator-filled questionnaires.

Several initiatives were implemented during Census 2000 to minimize the undercoverage of population and housing units and to reduce costs. These programs were developed based on experience from the 1990 decennial census and results from the Census 2000 testing cycle. They include:

- Be Counted questionnaires – unaddressed forms requesting all short form data and a few additional items – were available in public locations for people who believed they were not otherwise counted.
- An introductory letter was sent to all Mailout/Mailback addresses and many addresses in Update/Leave areas prior to the mailing of the census form. A reminder postcard was also sent to these addresses.
- Forms in Spanish and other languages were mailed to those who requested them by returning the introductory letter.
- A well-publicized, toll-free telephone number was available to answer questions about the census forms. Responses from people in households who received a short form could be taken over the telephone.
- Under the Local Update of Census Addresses (LUCA) program, local officials had the opportunity to address specific concerns about the accuracy and completeness of the Master Address File before mailings began.

Resolving Multiple Responses

There were multiple modes of response for Census 2000. Because there were various ways people could initiate their enumeration in the census, and the fact that some people would be enumerated during field followup, it was very likely that some people could be enumerated more than once. A special computer process was implemented to control this type of nonsampling error by resolving situations where more than one form was received from a particular housing unit, as designated by its identification (ID). The process consisted of several steps. IDs that had more

than one viable return were analyzed. Within each of these IDs, the person records on each return were compared with person records on the other return(s). People included on two or more different returns were marked as such, and only one of the person records was used in the creation of the household roster.

EDITING OF UNACCEPTABLE DATA

The objective of the processing operation was to produce a set of data that describes the population as accurately and clearly as possible. In a major change from past practice, the information on Census 2000 questionnaires generally was not edited for consistency, completeness, or acceptability during field data collection or data capture operations. Census crew leaders and local office clerks reviewed enumerator-filled questionnaires for adherence to specified procedures. Mail return questionnaires were not subjected to clerical review and households were not contacted, as in previous censuses, to collect data that were missing from census returns.

Most census questionnaires received by mail from respondents as well as those filled by enumerators were processed through a new contractor-built image scanning system that used optical mark and character recognition to convert the responses into computer files. The optical character recognition, or OCR, process used several pattern and context checks to estimate accuracy thresholds for each write-in field. The system also used “soft edits” on most interpreted numeric write-in responses to decide whether the field values read by the machine interpretation were acceptable. If the value read had a lower than acceptable accuracy threshold or was outside the soft edit range, the image of the item was displayed to a keyer who then entered the response.

To control the possible creation of erroneous people from questionnaires containing stray marks or completed incorrectly, the data capture system included an edit for the number of people indicated on each mail return and enumerator-filled questionnaire. If the edit failed, the questionnaire image was reviewed at a workstation by an operator. The operator identified erroneous person records and corrected OCR interpretation errors in the population count field.

At Census Bureau headquarters, the mail response data records were subjected to a computer edit that identified households exhibiting a possible coverage problem and those with more than six household members – the maximum number of people who could be enumerated on a mail questionnaire. Attempts were made to contact these households on the telephone to correct the count inconsistency and to collect census data for those people for whom there was no room on the questionnaire.

Incomplete or inconsistent information on the questionnaire data records was assigned acceptable values using *imputation* procedures during the final automated edit of the collected data. As in previous censuses, the general procedure for changing unacceptable entries was to assign an entry for a person that was consistent with entries for people with similar characteristics. Assigning acceptable codes in place of blanks or unacceptable entries enhances the usefulness of the data.

Another way in which corrections were made during the computer editing process was *substitution*. Substitution assigned a full set of characteristics for people in a household. If there was an indication that a household was occupied by a specified number of people but the questionnaire contained no information for people within the household, or the occupants were not listed on the questionnaire, the Census Bureau selected a previously accepted household of the same size and substituted its full set of characteristics for this household.

Table A. Unadjusted Standard Error for Estimated Totals
 [Based on a 1-in-6 simple random sample]

| Estimated total ¹ | Size of publication area ² | | | | | | | | | | | | | |
|------------------------------|---------------------------------------|-------|-------|-------|--------|--------|--------|---------|---------|---------|-----------|-----------|------------|------------|
| | 500 | 1,000 | 2,500 | 5,000 | 10,000 | 25,000 | 50,000 | 100,000 | 250,000 | 500,000 | 1,000,000 | 5,000,000 | 10,000,000 | 25,000,000 |
| 50 | 15 | 15 | 16 | 16 | 16 | 16 | 16 | 16 | 16 | 16 | 16 | 16 | 16 | 16 |
| 100 | 20 | 21 | 22 | 22 | 22 | 22 | 22 | 22 | 22 | 22 | 22 | 22 | 22 | 22 |
| 250 | 25 | 31 | 34 | 34 | 35 | 35 | 35 | 35 | 35 | 35 | 35 | 35 | 35 | 35 |
| 500 | - | 35 | 45 | 47 | 49 | 49 | 50 | 50 | 50 | 50 | 50 | 50 | 50 | 50 |
| 1,000 | - | - | 55 | 63 | 67 | 69 | 70 | 70 | 71 | 71 | 71 | 71 | 71 | 71 |
| 2,500 | - | - | - | 79 | 97 | 106 | 109 | 110 | 111 | 112 | 112 | 112 | 112 | 112 |
| 5,000 | - | - | - | - | 112 | 141 | 150 | 154 | 157 | 157 | 158 | 158 | 158 | 158 |
| 10,000 | - | - | - | - | - | 173 | 200 | 212 | 219 | 221 | 222 | 223 | 223 | 224 |
| 15,000 | - | - | - | - | - | 173 | 229 | 252 | 266 | 270 | 272 | 273 | 274 | 274 |
| 25,000 | - | - | - | - | - | - | 250 | 306 | 335 | 345 | 349 | 353 | 353 | 353 |
| 75,000 | - | - | - | - | - | - | - | 306 | 512 | 565 | 589 | 608 | 610 | 611 |
| 100,000 | - | - | - | - | - | - | - | - | 548 | 632 | 671 | 700 | 704 | 706 |
| 250,000 | - | - | - | - | - | - | - | - | - | 791 | 968 | 1090 | 1104 | 1112 |
| 500,000 | - | - | - | - | - | - | - | - | - | - | 1118 | 1500 | 1541 | 1565 |
| 1,000,000 | - | - | - | - | - | - | - | - | - | - | - | 2000 | 2121 | 2191 |
| 5,000,000 | - | - | - | - | - | - | - | - | - | - | - | - | 3536 | 4472 |
| 10,000,000 | - | - | - | - | - | - | - | - | - | - | - | - | - | 5477 |

¹For estimated totals larger than 10,000,000, the standard error is somewhat larger than the table values. Use the formula given below to calculate the standard error.

$$SE(\hat{Y}) = \sqrt{5\hat{Y}\left(1 - \frac{\hat{Y}}{N}\right)}$$

N = Size of publication area

\hat{Y} = Estimate of characteristic total

The 5 in the above equation is based on a 1-in-6 sample and is derived from the inverse of the sampling rate minus one, i.e., $5 = 6 - 1$.

²The total count of people, housing units, households, or families in the area if the estimated total is a person, housing unit, household, or family characteristic, respectively.

Table B. Unadjusted Standard Error in Percentage Points for Estimated Percentages
 [Based on a 1-in-6 simple random sample]

| Estimated percentage | Base of estimated percentage ¹ | | | | | | | | | | | | | |
|----------------------|---|-----|-------|-------|-------|-------|-------|--------|--------|--------|---------|---------|---------|--|
| | 500 | 750 | 1,000 | 1,500 | 2,500 | 5,000 | 7,500 | 10,000 | 25,000 | 50,000 | 100,000 | 250,000 | 500,000 | |
| 2 or 98 | 1.4 | 1.1 | 1.0 | 0.8 | 0.6 | 0.4 | 0.4 | 0.3 | 0.2 | 0.1 | 0.1 | 0.1 | 0.0 | |
| 5 or 95 | 2.2 | 1.8 | 1.5 | 1.3 | 1.0 | 0.7 | 0.6 | 0.5 | 0.3 | 0.2 | 0.2 | 0.1 | 0.1 | |
| 10 or 90 | 3.0 | 2.4 | 2.1 | 1.7 | 1.3 | 0.9 | 0.8 | 0.7 | 0.4 | 0.3 | 0.2 | 0.1 | 0.1 | |
| 15 or 85 | 3.6 | 2.9 | 2.5 | 2.1 | 1.6 | 1.1 | 0.9 | 0.8 | 0.5 | 0.4 | 0.3 | 0.2 | 0.1 | |
| 20 or 80 | 4.0 | 3.3 | 2.8 | 2.3 | 1.8 | 1.3 | 1.0 | 0.9 | 0.6 | 0.4 | 0.3 | 0.2 | 0.1 | |
| 25 or 75 | 4.3 | 3.5 | 3.1 | 2.5 | 1.9 | 1.4 | 1.1 | 1.0 | 0.6 | 0.4 | 0.3 | 0.2 | 0.1 | |
| 30 or 70 | 4.6 | 3.7 | 3.2 | 2.6 | 2.0 | 1.4 | 1.2 | 1.0 | 0.6 | 0.5 | 0.3 | 0.2 | 0.1 | |
| 35 or 65 | 4.8 | 3.9 | 3.4 | 2.8 | 2.1 | 1.5 | 1.2 | 1.1 | 0.7 | 0.5 | 0.3 | 0.2 | 0.2 | |
| 50 | 5.0 | 4.1 | 3.5 | 2.9 | 2.2 | 1.6 | 1.3 | 1.1 | 0.7 | 0.5 | 0.4 | 0.2 | 0.2 | |

¹For a percentage and/or base of percentage not shown in the table, use the formula given below to calculate the standard error. Use this table only for proportions; that is, where the numerator is a subset of the denominator.

$$SE(\hat{p}) = \sqrt{\left(\frac{5}{B}\right)\hat{p}(100 - \hat{p})}$$

B = Base of estimated percentage

\hat{p} = Estimated percentage

The 5 in the above equation is based on a 1-in-6 sample and is derived from the inverse of the sampling rate minus one, i.e., $5 = 6 - 1$.

Table C. Standard Error Design Factors—Georgia

[Percent of people or housing units in sample]

| Characteristic | Less than 15 percent | 15 percent to less than 25 percent | 25 percent to less than 35 percent | 35 percent or more |
|--|----------------------|------------------------------------|------------------------------------|--------------------|
| POPULATION | | | | |
| Age | 1.3 | 1.1 | 0.9 | 0.6 |
| Sex..... | 1.3 | 1.0 | 0.9 | 0.6 |
| Race | 2.2 | 1.7 | 1.4 | 1.0 |
| Hispanic or Latino | 2.2 | 1.7 | 1.4 | 1.1 |
| Marital status..... | 1.1 | 0.9 | 0.7 | 0.6 |
| Household type and relationship | 1.1 | 0.9 | 0.8 | 0.6 |
| Disabled and employment disability | 1.4 | 1.1 | 0.9 | 0.7 |
| Ancestry..... | 1.9 | 1.6 | 1.3 | 1.0 |
| Place of birth | 1.5 | 1.2 | 1.0 | 0.8 |
| Citizenship status | 1.7 | 1.4 | 1.2 | 0.9 |
| Residence in 1995 | 2.0 | 1.7 | 1.4 | 1.0 |
| Year of entry | 1.9 | 1.5 | 1.1 | 0.8 |
| Language spoken at home and ability to speak English | 1.5 | 1.2 | 1.0 | 0.7 |
| Educational attainment..... | 1.3 | 1.0 | 0.9 | 0.6 |
| School enrollment | 1.5 | 1.2 | 1.0 | 0.7 |
| Type of residence (urban/rural)..... | 1.7 | 1.5 | 1.3 | 1.0 |
| Household type | 1.1 | 0.9 | 0.8 | 0.6 |
| Family type..... | 2.3 | 1.8 | 1.5 | 1.1 |
| Subfamily type and presence of children..... | 1.4 | 1.1 | 0.8 | 0.6 |
| Grandparent status and responsibility for grandchild..... | 1.5 | 1.2 | 1.0 | 0.7 |
| Employment status..... | 1.2 | 1.0 | 0.8 | 0.6 |
| Industry | 1.4 | 1.1 | 0.9 | 0.6 |
| Occupation..... | 1.3 | 1.1 | 0.9 | 0.6 |
| Class of worker | 1.4 | 1.1 | 0.9 | 0.7 |
| Usual hours worked per week and weeks worked in 1999 | 1.2 | 1.0 | 0.8 | 0.6 |
| Number of workers in family in 1999 | 1.3 | 1.1 | 0.9 | 0.6 |
| Place of work | 1.4 | 1.1 | 0.9 | 0.7 |
| Means of transportation to work | 1.4 | 1.2 | 0.9 | 0.7 |
| Travel time to work..... | 1.4 | 1.1 | 0.9 | 0.7 |
| Time leaving home to go to work..... | 1.3 | 1.1 | 0.9 | 0.7 |
| Private vehicle occupancy..... | 1.4 | 1.2 | 0.9 | 0.7 |
| Type of income in 1999..... | 1.5 | 1.2 | 1.0 | 0.8 |
| Household income in 1999..... | 1.3 | 1.1 | 0.9 | 0.6 |
| Family income in 1999 | 1.3 | 1.1 | 0.9 | 0.6 |
| Poverty status in 1999 (persons)..... | 1.6 | 1.3 | 1.1 | 0.8 |
| Poverty status in 1999 (families) | 1.3 | 1.1 | 0.9 | 0.6 |
| Military service and veteran status | 1.2 | 1.0 | 0.8 | 0.6 |
| HOUSING | | | | |
| Age of householder | 1.3 | 1.0 | 0.9 | 0.6 |
| Race of householder..... | 1.2 | 1.0 | 0.8 | 0.6 |
| Hispanic or Latino householder..... | 1.2 | 1.0 | 0.8 | 0.6 |
| Type of residence (urban/rural)..... | 0.8 | 0.8 | 0.7 | 0.6 |
| Units in structure | 1.1 | 1.0 | 0.8 | 0.6 |
| Tenure | 1.2 | 1.0 | 0.8 | 0.6 |
| Occupancy status..... | 1.5 | 1.1 | 0.9 | 0.6 |
| Value..... | 1.2 | 1.0 | 0.8 | 0.6 |
| Gross rent | 1.2 | 1.0 | 0.8 | 0.5 |
| Household income in 1999..... | 1.2 | 1.0 | 0.8 | 0.6 |
| Year structure built..... | 1.2 | 1.0 | 0.8 | 0.6 |
| Rooms, bedrooms | 1.2 | 1.0 | 0.9 | 0.6 |
| Kitchen facilities | 1.0 | 0.9 | 0.8 | 0.6 |
| Plumbing facilities | 1.1 | 1.0 | 0.8 | 0.6 |
| House heating fuel..... | 1.2 | 1.0 | 0.8 | 0.6 |
| Telephone service available..... | 1.1 | 1.0 | 0.8 | 0.6 |
| Vehicles available | 1.2 | 1.0 | 0.8 | 0.6 |
| Year householder moved into unit..... | 1.2 | 1.0 | 0.8 | 0.6 |
| Mortgage status and monthly mortgage costs..... | 1.2 | 1.0 | 0.8 | 0.6 |
| Mortgage status and selected monthly owner costs | 1.2 | 1.0 | 0.8 | 0.6 |
| Gross rent as a percentage of household income in 1999..... | 1.3 | 1.0 | 0.8 | 0.6 |
| Household income in 1999 by selected monthly owner costs as a percentage of income in 1999 | 1.2 | 1.0 | 0.8 | 0.6 |

Georgia: 2000 **2000 Census of Population and Housing**
Summary Social, Economic, and Housing Characteristics