After 1990 CPH-5 reports were published, the Census Bureau discovered that data in this report series on weeks worked in 1989 and usual hours worked per week in 1989 (Tables 5 and 6) and on mobility and self-care limitations (Tables 7 and 8) were incorrect. Corrected versions of Tables 5, 6, 7, and 8, which were published after the errors were discovered, are shown in this report.

JOBNAME: No Job Name PAGE: 1 SESS: 3 OUTPUT: Fri Mar 20 13:31:56 1992 / node2/ F main F / 90dec/ cph5/ 5/ cvrtpsp

U.S. Department of Commerce
Economics and Statistics Administration
BUREAU OF THE CENSUS

CENSUS '90

1990 CPH-5-5

1990 Census of Population and Housing

Summary Social, Economic, and Housing Characteristics

Arkansas



ACKNOWLEDGMENTS

The Decennial Planning Division, **Susan M. Miskura,** Chief, coordinated and directed all census operations. **Patricia A. Berman,** Assistant Division Chief for Content and Data Products, directed the development and implementation of the 1990 Census Tabulation and Publication Program. Other assistant division chiefs were **Robert R. Bair, Rachel F. Brown, James L. Dinwiddie, Allan A. Stephenson,** and **Edwin B. Wagner, Jr.** The following branch chiefs made significant contributions: **Cheryl R. Landman, Adolfo L. Paez, A. Edward Pike,** and **William A. Starr.** Other important contributors were **Linda S. Brudvig, Cindy S. Easton, Avis L. Foote, Carolyn R. Hay, Douglas M. Lee, Gloria J. Porter,** and **A. Nishea Quash.**

The Decennial Operations Division, **Arnold A. Jackson,** Chief, was responsible for processing and tabulating census data. Assistant division chiefs were: **Donald R. Dalzell, Kenneth A. Riccini, Billy E. Stark,** and **James E. Steed.** Processing offices were managed by **Alfred Cruz, Jr., Earle B. Knapp, Jr., Judith N. Petty, Mark M. Taylor, Russell L. Valentine, Jr., Carol A. Van Horn,** and **C. Kemble Worley.** The following branch chiefs made significant contributions: **Jonathan G. Ankers, Sharron S. Baucom, Catharine W. Burt, Vickie L. Cotton, Robert J. Hemmig, George H. McLaughlin, Carol M. Miller, Lorraine D. Neece, Peggy S. Payne, William L. Peil, Cotty A. Smith, Dennis W. Stoudt,** and **Richard R. Warren.** Other important contributors were **Eleanor I. Banks, Miriam R. Barton, Danny L. Burkhead, J. Kenneth Butler, Jr., Albert A. Csellar, Donald H. Danbury, Judith A. Dawson, Donald R. Dwyer, Beverly B. Fransen, Katherine H. Gilbert, Lynn A. Hollabaugh, Ellen B. Katzoff, Randy M. Klear, Norman W. Larsen, Peter J. Long, Sue Love, Patricia O. Madson, Mark J. Matsko, John R. Murphy, Dan E. Philipp, Eugene M. Rashlich, Willie T. Robertson, Barbara A. Rosen, Sharon A. Schoch, Imelda B. Severdia, Diane J. Simmons, Emmett F. Spiers, Johanne M. Stovall, M. Lisa Sylla,** and **Jess D. Thompson.**

The Housing and Household Economic Statistics Division, **Daniel H. Weinberg,** Chief, developed the questionnaire content, designed the data tabulations, and reviewed the data for the economic and housing characteristics. **Gordon W. Green, Jr.,** Assistant Division Chief for Economic Characteristics, and **Leonard J. Norry,** Assistant Division Chief for Housing Characteristics, directed the development of this work. The following branch chiefs made significant contributions: **William A. Downs, Peter J. Fronczek, Patricia A. Johnson, Enrique J. Lamas, Charles T. Nelson,** and **Thomas S. Scopp.** Other important contributors were **Eleanor F. Baugher, Jeanne C. Benetti, Robert L. Bennefield, Robert W. Bonnette, William S. Chapin, Higinio Feliciano, Timothy S. Grall, Cynthia J. Harpine, Selwyn Jones, Mary C. Kirk, Richard G. Kreinsen, Gordon H. Lester, Mark S. Littman, Wilfred T. Masumura, John M. McNeil, Diane C. Murphy, George F. Patterson, Thomas J. Palumbo, Kirby G. Posey, John Priebe, Anne D. Smoler,** and **Carmina F. Young.**

The Population Division, **Paula J. Schneider,** Chief, developed the questionnaire content, designed the data tabulations, and reviewed the data for the demographic and social characteristics of the population. **Philip N. Fulton,** Assistant Division Chief for Census Programs, directed the development of this work. Other assistant division chiefs were **Nampeo R. McKenney** and **Arthur J. Norton.** The following branch and staff chiefs made significant contributions: **Jorge H. del Pinal, Campbell J. Gibson, Roderick J. Harrison, Donald J. Hernandez, Jane H. Ingold, Martin T. O'Connell, Marie Pees, J. Gregory Robinson, Phillip A. Salopek, Paul M. Siegel, Robert C. Speaker, Gregory K. Spencer,** and **Cynthia M. Taeuber.** Other important contributors were **Celia G. Boertlein, Rosalind R. Bruno, Janice A. Costanzo, Rosemarie C. Cowan, Arthur R. Cresce, Larry G. Curran, Carmen DeNavas, Robert O. Grymes, Kristin A. Hansen, Mary C. Hawkins, Rodger V. Johnson, Michael J. Levin, Edna L. Paisano, Sherry B. Pollock, Stanley J. Rolark, A. Dianne Schmidley, Denise I. Smith,** and **Nancy L. Sweet.**

The Data User Services Division, **Gerard C. Iannelli,** then Chief, directed the development of data product dissemination and information to increase awareness, understanding, and use of census data. **Marie G. Argana,** Assistant Chief for Data User Services, directed preparation of electronic data products and their dissemination. **Alfonso E. Mirabal,** Assistant Chief for Group Information and Advisory Services, directed activities related to the National Services Program, State Data Centers, and preparation of training materials. The following branch chiefs made significant contributions: **Deborah D. Barrett, Frederick G. Bohme, Larry W. Carbaugh, James P. Curry, Samuel H. Johnson, John C. Kavaliunas,** and **Forrest B. Williams.** Other important contributors were **Molly Abramowitz, Celestin J. Aguigui, Barbara J. Aldrich, Delores A. Baldwin, Albert R. Barros, Geneva A. Burns, Carmen D. Campbell, James R. Clark, Virginia L. Collins, George H. Dailey, Jr., Barbara L. Hatchl, Theresa C. Johnson, Paul T. Manka, John D. McCall, Jo Ann Norris, David M. Pemberton, Sarabeth Rodriguez, Charles J. Wade, Joyce J. Ware,** and **Gary M. Young.**

The Geography Division, **Robert W. Marx,** Chief, directed and coordinated the census mapping and geographic activities. **Jack R. George,** Assistant Division Chief for Geoprocessing, directed the planning and development of the TIGER System and related software. **Robert A. LaMacchia,** Assistant Division Chief for Planning, directed the planning and implementation of processes for defining 1990 census geographic areas. **Silla G. Tomasi,** Assistant Division Chief for Operations, managed the planning and implementation of 1990 census mapping applications using the TIGER System. The following branch chiefs made significant contributions: **Frederick R. Broome, Charles E. Dingman, Linda M. Franz, David E. Galdi, Dan N. Harding, Donald I. Hirschfeld, David B. Meixler, Peter Rosenson, Joel Sobel, Brian Swanhart,** and **Richard Trois.** Other important contributors were **Gerard Boudriault, Desmond J. Carron, Anthony W. Costanzo, Paul W. Daisey, Beverly A. Davis, Carl S. Hantman, Christine J. Kinnear, Terence D. McDowell, Linda M. Pike, Rose J. A. Quarato, Lourdes Ramirez, Gavin H. Shaw, Daniel L. Sweeney, Timothy F. Trainor, Phyllis S. Willette,** and **Walter E. Yergen.**

The Statistical Support Division, **John H. Thompson,** Chief, directed the application of mathematical statistical techniques in the design and conduct of the census. **John S. Linebarger,** Assistant Division Chief for Quality Assurance, directed the development and implementation of operational and software quality assurance. **Henry F. Woltman,** Assistant Division Chief for Census Design, directed the development and implementation of sample design, disclosure avoidance, weighting, and variance estimation. **Howard Hogan** and **David V. Bateman** were contributing assistant division chiefs. The following branch chiefs made significant contributions: **Florence H. Abramson, Deborah H. Griffin, Richard A. Griffin, Lawrence I. Iskow,** and **Michael L. Mersch.** Other important contributors were **Linda A. Flores-Baez, Larry M. Bates, Somonica L. Green, James E. Hartman, Steven D. Jarvis, Alfredo Navarro, Eric L. Schindler, Carolyn T. Swan,** and **Glenn D. White.**

The 1990 Census Redistricting Data Office, **Marshall L. Turner, Jr.,** Chief, assisted by **Cathy L. Talbert,** directed the development and implementation of the 1990 Census Redistricting Data Program.

The Administrative and Publications Services Division, **Walter C. Odom,** Chief, provided direction for the census administrative services, publications, printing, and graphics functions. **Michael G. Garland** was a contributing assistant division chief. The following branch and staff chiefs made significant contributions: **Bernard E. Baymler, Albert W. Cosner, Gary J. Lauffer, Gerald A. Mann, Clement B. Nettles, Russell Price,** and **Barbara J. Stanard.** Other important contributors were **Barbara M. Abbott, Robert J. Brown, David M. Coontz,** and **John T. Overby.**

The Data Preparation Division, **Joseph S. Harris,** Chief, provided management of a multi-operational facility including kit preparation, procurement, warehousing and supply, and census processing activities. **Plummer Alston, Jr.,** and **Patricia M. Clark** were assistant division chiefs.

The Field Division, **Stanley D. Matchett,** Chief, directed the census data collection and associated field operations. **Richard L. Bitzer, Richard F. Blass, Karl K. Kindel,** and **John W. Marshall** were assistant division chiefs. Regional office directors were **William F. Adams, John E. Bell, LaVerne Collins, Dwight P. Dean, Arthur G. Dukakis, Sheila H. Grimm, William F. Hill, James F. Holmes, Stanley D. Moore, Marvin L. Postma, John E. Reeder,** and **Leo C. Schilling.**

The Personnel Division, **David P. Warner,** Chief, provided management direction and guidance to the staffing, planning pay systems, and employee relations programs for the census. **Colleen A. Woodard** was the assistant chief.

The Technical Services Division, **C. Thomas DiNenna,** Chief, designed, developed, deployed, and produced automated technology for census data processing.

JOBNAME: No Job Name PAGE: 2 SESS: 3 OUTPUT: Fri Mar 20 13:31:56 1992 / node2/ F main F / 90dec/ cph5/ 5/ cvrtpsp

1990 CPH-5-5

1990 Census of Population and Housing

Summary Social, Economic, and Housing Characteristics

Arkansas

U.S. Department of Commerce
Barbara Hackman Franklin, Secretary
Rockwell A. Schnabel, Deputy Secretary

Economics and Statistics Administration
Mark W. Plant, Acting Under Secretary
for Economic Affairs and Administrator

BUREAU OF THE CENSUS
Barbara Everitt Bryant, Director

JOBNAME: No Job Name PAGE: 1 SESS: 59 OUTPUT: Wed Apr 22 13:06:47 1992 / node2/ F main F / 90dec/ all/ all/ rstr

Economics and Statistics Administration
Mark W. Plant, Acting Under Secretary for Economic Affairs and Administrator

BUREAU OF THE CENSUS
Barbara Everitt Bryant, Director
C.L. Kincannon, Deputy Director

Charles D. Jones, Associate Director for Decennial Census
William P. Butz, Associate Director for Demographic Programs
Bryant Benton, Associate Director for Field Operations
Bryant Benton, Acting Associate Director for Management Services
Peter A. Bounpane, Assistant Director for Decennial Census

For sale by the Superintendent of Documents, U.S. Government Printing Office,
Washington, DC 20402.

CONTENTS

	Page
List of Statistical Tables	iv
How to Use This Census Report	I–1
Table Finding Guide	II–1
User Notes	III–1
Statistical Tables (For detailed list of statistical tables, see page iv.)	1

APPENDIXES

A. Area Classifications	A–1
B. Definitions of Subject Characteristics	B–1
C. Accuracy of the Data	C–1
D. Collection and Processing Procedures	D–1
E. Facsimiles of Respondent Instructions and Questionnaire Pages	E–1
F. Data Products and User Assistance	F–1
G. Maps	G–1

LIST OF STATISTICAL TABLES

[An asterisk (*) indicates that the table was omitted because there were no qualifying geographic area(s) or population group(s)]

Table		Page
1.	**Selected Social Characteristics: 1990** State County County Subdivision Place	1
2.	**Selected Social Characteristics: 1990** State County Place and [In Selected States] County Subdivision	31
3.	**Education and Veteran Status: 1990** State County County Subdivision Place	41
4.	**Education and Veteran Status: 1990** State County Place and [In Selected States] County Subdivision	63
5.	**Employment Status and Journey to Work Characteristics: 1990** State County County Subdivision Place	70
6.	**Employment Status and Journey to Work Characteristics: 1990** State County Place and [In Selected States] County Subdivision	102
7.	**Disability Status: 1990** State County County Subdivision Place	112
8.	**Disability Status: 1990** State County Place and [In Selected States] County Subdivision	134
9.	**Income and Poverty Status in 1989: 1990** State County County Subdivision Place	141
10.	**Income and Poverty Status in 1989: 1990** State County Place and [In Selected States] County Subdivision	164
11.	**Structural, Plumbing, and Equipment Characteristics: 1990** State County County Subdivision Place	172
12.	**Structural, Plumbing, and Equipment Characteristics: 1990** State County Place and [In Selected States] County Subdivision	193
13.	**Fuels and Equipment Characteristics: 1990** State County County Subdivision Place	200
14.	**Fuels and Equipment Characteristics: 1990** State County Place and [In Selected States] County Subdivision	221
15.	**Homeowner and Renter Characteristics: 1990** State County County Subdivision Place	228
16.	**Homeowner and Renter Characteristics: 1990** State County Place and [In Selected States] County Subdivision	252
17.	**Selected Social and Economic Characteristics for American Indian and Alaska Native Areas: 1990** American Indian Area County	*

TIPSII [UPF] GPH505 CENSUS90 72583600 05/19/92 1:23 PM MACHINE: C DATA:NONE TAPE: NONE FRAME: 1
TSF:CENSUS90*92. 05/06/92 11:36:27 UTF:CENSUS90*93. 05/06/92 11:36:27 META:CENSUS90S*PH5TOCB05. 05/06/92 11:36:38

Table	Page
18. Selected Housing Characteristics for American Indian and Alaska Native Areas: 1990 American Indian Area County	*
19. Percent in Sample, Standard Error, and Confidence Bounds for Population Characteristics: 1990 State County County Subdivision Place	261
20. Percent in Sample, Standard Error, and Confidence Bounds for Population Characteristics: 1990 State County Place and [In Selected States] County Subdivision	283
21. Percent in Sample and Confidence Bounds for Housing Characteristics: 1990 State County County Subdivision Place	290
22. Percent in Sample and Confidence Bounds for Housing Characteristics: 1990 State County Place and [In Selected States] County Subdivision	313
23. Percent in Sample, Standard Error, and Confidence Bounds for American Indian and Alaska Native Areas: 1990 American Indian Area County	*

TIPSII [UPF] GPH505 CENSUS90 72583600 05/19/92 1:23 PM MACHINE: C DATA:NONE TAPE: NONE FRAME: 2
TSF:CENSUS90*92. 05/06/92 11:36:27 UTF:CENSUS90*93. 05/06/92 11:36:27 META:CENSUS90S*PH5TOCB05. 05/06/92 11:36:38

HOW TO USE THIS CENSUS REPORT

CONTENTS

Contents of the Appendixes I–3
Graphics I–3
How to Find Geographic Areas and Subject-Matter Data I–1
How to Use the Statistical Tables I–2
User Notes I–3

INTRODUCTION

Data from the 1990 census are presented in several different report series. These series are published under the following three subject titles:

1. 1990 Census of Population (1990 CP)
2. 1990 Census of Housing (1990 CH)
3. 1990 Census of Population and Housing (1990 CPH)

The types of data and the geographic areas shown in reports differ from one series to another. In most series, there is one report for each State, the District of Columbia, Puerto Rico, and the Virgin Islands of the United States (Virgin Islands), plus a United States summary report. Some series include reports for American Indian and Alaska Native areas, metropolitan areas, and urbanized areas. See appendix F for detailed information about the various report series; additional 1990 census data products such as computer tapes, microfiche, and laser disks; other related materials; and sources of assistance.

The data from the 1990 census were derived from a limited number of basic questions asked of the entire population and about every housing unit (referred to as the 100-percent questions), and from additional questions asked of a sample of the population and housing units (referred to as the sample questions). Two primary versions of questionnaires were used: a short form containing only the 100-percent questions and a long form containing both the 100-percent questions and the additional sample questions. Appendix E presents facsimiles of the questionnaire pages and the respondent instructions used to collect the data included in this report. Appendix F lists the subjects that are covered by the 100-percent and sample components of the 1990 census.

Legal provision for this census, which was conducted as of April 1, 1990, was made in the Act of Congress of August 31, 1954 (amended August 1957, December 1975, and October 1976), which is codified in Title 13, United States Code.

HOW TO FIND GEOGRAPHIC AREAS AND SUBJECT-MATTER DATA

This report includes a table finding guide to assist the user in locating those statistical tables that contain the data that are needed. The table finding guide lists alphabetically, by geographic area, the subjects shown in this report. To determine which tables in this report show data for a particular topic, find the subject in the left-hand column of the table finding guide and then look across the columns using the headings at the top for the desired type of geographic area. Below is an example of a table finding guide.

TABLE FINDING GUIDE

Subjects by Type of Geographic Area and Table Number

Subjects covered in this report are shown on the left side, and types of geographic areas are shown at the top. For a description of area classifications, see appendix A. For definitions and explanations of subject characteristics, see appendix B. Table numbers without reference letters in parentheses indicate data for the total population only. Data by race and Hispanic origin are indicated with reference letters in parentheses after the table numbers. Reference letters for population counts and subjects by race and Hispanic origin follow:

(A) White; Black; American Indian, Eskimo, or Aleut; Asian or Pacific Islander; Hispanic origin; White, not of Hispanic origin.
(B) American Indian, Eskimo, Aleut, All Asian, Chinese, Filipino, Japanese, Asian Indian, Korean, Vietnamese, Cambodian, Hmong, Laotian, Thai, All Pacific Islander, Hawaiian, Samoan, Guamanian.
(C) Mexican, Puerto Rican, Cuban, Other Hispanic origin, Dominican, Central American, Guatemalan, Honduran, Nicaraguan, Panamanian, Salvadoran, South American, Colombian, Ecuadorian, Peruvian.
(D) Race by Hispanic origin.

Subject	The State		County		Place and (in selected States) county subdivision[2]		American Indian and Alaska Native area[3]
	Total	Urban, rural, size of place, and rural farm[1]	Total	Rural or rural farm	10,000 or more	2,500 to 9,999	
Age	20, 34, 65(B),	20, 56(A)	95, 106(A)	169, 171	135(A)	151	173(A)
Ancestry	17, 31	17	92	...	121	150	...
Disability	20, 34, 84(D)	20, 57(A)	95, 107(A)	...	136(A)	152	174(A)
Educational attainment	22, 36	22, 57(A)	97, 107(A)	169, 171	136(A)	160(A)	174(A)
Household type and relationship	21, 35	21, 56(A)	96, 106(A)	169, 171	135(A)	160(A)	173(A)
Industry	26, 40, 67(B)	26, 58(A)	101,108(A), 116(B),	170, 172	137(A) 148(C)	161(A) 167(C)	175(A)
Poverty status	29, 43, 72(B)	29, 63(A)	104, 113(A) 117(B)	170, 172	142(A) 149(C)	162(A) 168(C)	180(A)
Residence in 1985	23, 37, 67(B)	23, 60(A)	98, 110(A)	...	139(A)	155	177(A)
Veteran status	23, 37, 69(B)	23, 60(A)	98, 110(A)	...	139(A)	155	177(A)
Work status in 1989	27, 41, 69(B)	27, 60(A)	102, 110(A)	...	139(A)	155	177(A)

... Not applicable.

[1]Type of residence categories are less detailed in tables 56–64 (which show characteristics by race and Hispanic origin) than in other tables.

[2]The selected States are Connecticut, Maine, Massachusetts, Michigan, Minnesota, New Hampshire, New Jersey, New York, Pennsylvania, Rhode Island, Vermont, and Wisconsin.

[3]Characteristics are shown only for the American Indian, Eskimo, or Aleut population.

Tables identified in the table finding guide with a reference letter in parentheses after the table number present characteristics for racial groups or persons of Hispanic origin. The tables without reference letters contain data for the total population only. The table finding guide does not include cross-classifications of subject-matter items, nor does it distinguish among tables presenting data for all persons or housing units and tables presenting data for subgroups (for example, persons under 18 years or renter-occupied housing units) unless it is necessary to locate the subject.

Additional information to locate data within specific reports often is provided in the headnote at the top of the table finding guide and in the footnotes at the bottom of the guide.

HOW TO USE THE STATISTICAL TABLES

Parts of a Statistical Table

The census data included in printed reports are arranged in tables. Each table includes four major parts: *(1) heading, (2) boxhead, (3) stub, and (4) data field.*

A typical census report table is illustrated below.

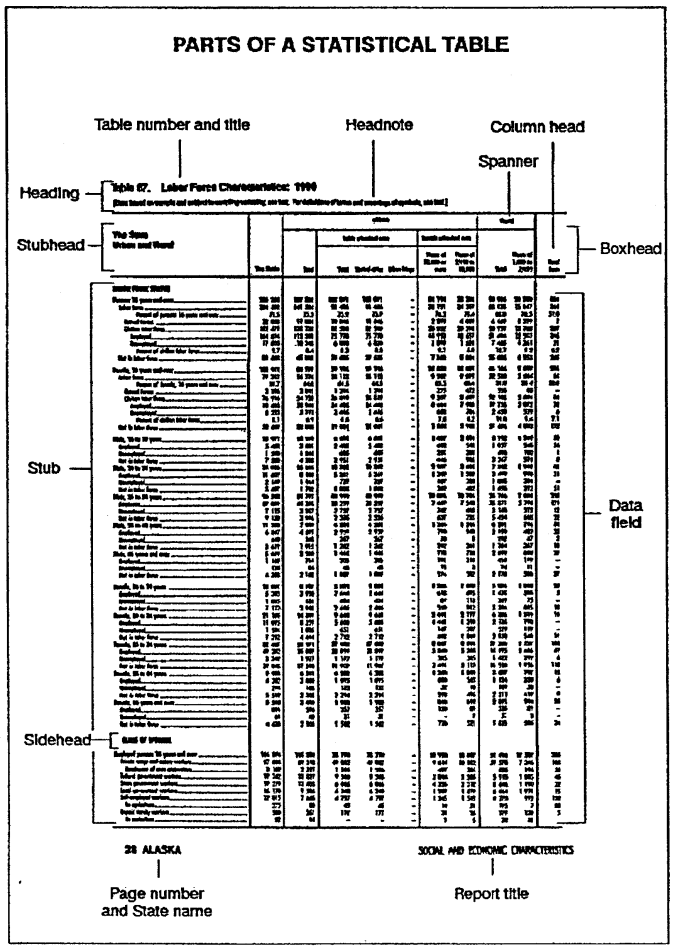

The *heading* consists of the table number, title, and headnote. The table number indicates the position of the table within the report, while the title is a brief statement indicating the classification, nature, and time reference of the data presented in the table. The headnote is enclosed in brackets and is located under the title. It contains statements that qualify, explain, or provide information pertaining to the entire table. In some tables showing racial and Hispanic origin groups, the headnote includes information that data are presented only when certain population-size criteria (thresholds) are met. (For more information on thresholds, see the ''User Notes'' section.)

The *boxhead* is under the heading. This portion of the table, which contains the individual column heads or captions, describes the data in each vertical column. In the boxhead of many tables, a spanner appears across and above two or more column heads or across two or more lower spanners. The purpose of a spanner is to classify or qualify items below it or separate the table into identifiable blocks in terms of major aspects of the data.

The *stub* is located at the left edge of the table. It includes a listing of line or row captions or descriptions. At the top of the stub is the stubhead. The stubhead is considered to be an extension of the table title and usually shows generic geographic area designations and restrictions.

In the stub, several features are used to help the user better understand the contents of the table. Usually, a block of data lines is preceded by a sidehead. The sidehead, similar to a spanner, describes and classifies the stub entries following it. The use of indentation in a stub indicates the relationship of one data line to another. Indented data lines represent subcategories that in most instances, sum to a total. Occasionally in tables, it is desirable to show one or more single-line subcategories that do not sum to the total. The unit of measure, such as dollars, is shown when it is not clear from the general wording of the data line.

The *data field* is that part of the table that contains the data. It extends from the bottom of the boxhead to the bottom of the table and from the right of the stub to the right-hand edge of the page.

Both geographic and subject-matter terms appear in tables. It is important to read the definitions of the terms used in the tables because census terms often are defined in special ways that reflect the manner in which the questions were asked and the data were tabulated. Definitions of geographic terms are provided in appendix A. Subject-matter terms are defined in appendix B.

Symbols and Geographic Abbreviations

The following symbols are used in the tables and explanations of subjects covered in this report:

- A dash ''-'' represents zero or a percent that rounds to less than 0.1.
- Three dots ''...'' mean not applicable.

- (NA) means not available.
- The prefix ''r'' indicates that the count has been revised since publication of 1980 reports or that the area was erroneously omitted or not shown in the correct geographic relationship in the 1980 census reports. This symbol appears only in the 1990 CPH-2, *Population and Housing Unit Counts* reports.
- A dagger ''†'' next to the name of a geographic area indicates that there has been a geographic change(s) (for example, an annexation or detachment, a new incorporation, or a name change) since the information published for the 1980 census for that area. This symbol appears only in the 1990 CPH-2, *Population and Housing Unit Counts* reports. The geographic change information for the entities in a State is shown in the ''User Notes'' section of 1990 CPH-2, *Population and Housing Unit Counts* report, for that State. The information for all States appears in the ''User Notes'' section of the technical documentation for Summary Tape Files 1 and 3.
- A plus sign ''+ '' or a minus sign ''–'' following a figure denotes that the median falls in the initial or terminal category of an open-ended distribution. (For more information on medians, see the discussion under ''Derived Measures'' in appendix B.)
- A minus sign ''–'' preceding a figure denotes decrease.

The following geographic abbreviations are used in the tables and explanations of subjects covered in this report:

- A ''(pt.)'' next to the name of a geographic area in a hierarchical presentation indicates that the geographic entity is only partially located in the superior geographic entity. For example, a ''(pt.)'' next to a place name in a county subdivision-place hierarchy indicates that the place is located in more than one county subdivision. (Places also may be ''split'' by county, congressional district, urban/ rural, metropolitan area, voting district, and other geographic boundaries, depending on the presentation.) Other geographic entities also can be''split'' by a higher-level entity. The exception is a tabulation block, which is unique within all geographic entities in census products.
- BG is block group.
- BNA is block numbering area.
- CDP is census designated place.
- CMSA is consolidated metropolitan statistical area.
- MA is metropolitan area.
- MSA is metropolitan statistical area.
- PMSA is primary metropolitan statistical area.
- TDSA is tribal designated statistical area.
- TJSA is tribal jurisdiction statistical area.
- unorg. is unorganized territory.
- VTD is voting district.

Census tables often include derived measures such as medians, means, percents, and ratios. More detailed information about derived measures is provided in appendix B.

GRAPHICS

Charts, statistical maps, and other graphic summaries are included in some 1990 census reports. If graphics are shown in a report, they are presented immediately after the ''User Notes'' section.

USER NOTES

User notes include corrections, errata, and related explanatory information. This section appears directly before the statistical tables in census reports unless graphics are shown. It presents information about unique characteristics of the report and changes or corrections made too late to be reflected in the text or tables themselves.

CONTENTS OF THE APPENDIXES

Appendix A—Provides definitions of the types of geographic areas and related information used in census reports.

Appendix B—Contains definitions for the subject-matter items used in census reports, including explanations of derived measures, limitations of the data, and comparability with previous censuses. The subjects are listed alphabetically. In reports that contain both population and housing characteristics, the population characteristics are described first, followed by the explanations of the housing subjects.

Appendix C—Provides information on confidentiality of the data, allocations and substitutions, and sources of errors in the data.

Appendix D—Explains the residence rules used in counting the population and housing units, presents a brief overview of data collection operations, and describes processing procedures used to convert data from unedited questionnaires to final 1990 publications and tapes. This appendix also clarifies the procedures used to collect data for persons abroad at the time of the census, where persons on military bases or away at school were counted, how data were collected for persons in institutions, and which citizens of foreign countries were included in the U.S. data.

Appendix E—Presents a facsimile of the 1990 census questionnaire pages and the respondent instructions used to collect the data in this report.

Appendix F—Summarizes the 1990 census data products program by describing the information available in printed reports and in other sources, such as microfiche or computer tape; and provides information on where to obtain assistance.

Appendix G—Contains maps depicting the geographic areas shown in this report.

TABLE FINDING GUIDE

Subjects by Type of Geographic Area and Table Number

[Subjects covered in this report are shown on the left side, and types of geographic areas are shown at the top. For a description of area classifications, see appendix A. For definitions and explanations of subject characteristics, see appendix B]

Subject	The State	County	Place		County subdivision		American Indian and Alaska Native area
			By county and county subdivision	Alphabetically for the State	By county	Alphabetically for the State[1]	
POPULATION CHARACTERISTICS							
Disability	7,8	7,8	7	8	7	8	...
Educational attainment	3,4	3,4	3	4	3	4	17
Family type and presence of own children	1,2	1,2	1	2	1	2	...
Income in 1989	9,10	9,10	9	10	9	10	17
Labor force status	5,6	5,6	5	6	5	6	17
For persons 16 to 19 years by school enrollment and educational attainment	3,4	3,4	3	4	3	4	17
Labor force status in 1989— Weeks and hours worked	5,6	5,6	5	6	5	6	...
Language spoken at home and ability to speak English	1,2	1,2	1	2	1	2	...
Means of transportation to work	5,6	5,6	5	6	5	6	...
Nativity	1,2	1,2	1	2	1	2	...
Place of birth	1,2	1,2	1	2	1	2	...
Poverty status in 1989	9,10	9,10	9	10	9	10	17
Residence in 1985	1,2	1,2	1	2	1	2	...
School enrollment and type of school	3,4	3,4	3	4	3	4	17
Veteran status	3,4	3,4	3	4	3	4	...
HOUSING CHARACTERISTICS							
Bedrooms	11,12	11,12	11	12	11	12	...
Condominium	11,12	11,12	11	12	11	12	...
Gross rent	15,16	15,16	15	16	15	16	18
House heating fuel	13,14	13,14	13	14	13	14	...
Kitchen facilities	11,12	11,12	11	12	11	12	...
Mortgage status and selected monthly owner costs	15,16	15,16	15	16	15	16	18
Plumbing facilities	11,12	11,12	11	12	11	12	18
Sewage disposal	11,12	11,12	11	12	11	12	...
Source of water	11,12	11,12	11	12	11	12	...
Telephone in unit	13,14	13,14	13	14	13	14	...
Tenure	15,16	15,16	15	16	15	16	18
Vehicles available	13,14	13,14	13	14	13	14	18
Year householder moved into unit	15,16	15,16	15	16	15	16	...
Year structure built	11,12	11,12	11	12	11	12	...

... Not applicable for this report.

[1]County subdivisions within the State are shown alphabetically with places only in the reports for the following 12 States: Connecticut, Maine, Massachusetts, Michigan, Minnesota, New Hampshire, New Jersey, New York, Pennsylvania, Rhode Island, Vermont, and Wisconsin.

USER NOTES

Additional information concerning this 1990 census product may be available at a later date. If you wish to receive these *User Notes*, contact:

Data User Services Division
Customer Services
Bureau of the Census
Washington, DC 20233
301-763-4100

Questions concerning the content of this report may be directed to:

Housing and Household Economic Statistics Division
Bureau of the Census
Washington, DC 20233

Population Division
Bureau of the Census
Washington, DC 20233

ADDITIONAL DEFINITIONS AND EXPLANATIONS OF DATA

GENERAL

User Note 1

Age Reporting—Review of detailed 1990 information indicated that respondents tended to provide their age as of the date of completion of the questionnaire, not their age on April 1, 1990. In addition, there may have been a tendency for respondents to round up their age if they were close to having a birthday. It is likely that approximately 10 percent of persons in most age groups are actually 1 year younger. For most single years of age, the misstatements are largely offsetting. The problem is most pronounced at age 0 because persons lost to age 1 may not have been fully offset by the inclusion of babies born after April 1, 1990, and because there may have been more rounding up to age 1 to avoid reporting age as 0 years. (Age in completed months was not collected for infants under age 1.)

The reporting of age 1 year older than age on April 1, 1990, is likely to have been greater in areas where the census data were collected later in 1990. The magnitude of this problem was much less in the three previous censuses where age was typically derived from respondent data on year of birth and quarter of birth. (For more information on the design of the age question, see the discussion on comparability under ''Age'' in appendix B.)

User Note 2

The user should note that there are limitations to many of these data. Please refer to the text provided with this report for further explanations on the limitations of the data.

User Note 3

The data shown in selected products for persons enumerated in ''visible in street locations'' are incorrect and should not be used. Only the 100-percent data shown in data products, such as Summary Tape Files (STF's) 1 and 2 and in the 1990 CP-1, *General Population Characteristics* State reports should be used for persons enumerated at ''visible in street locations.''

During ''Shelter and Street Night Enumeration,'' all visible persons on the streets were asked only the basic 100-percent population questions (age, sex, marital status, race, and Hispanic origin).

During census processing of sample data, information from the long-form questionnaire was inadvertently assigned to a very small percentage of the visible in street population.

User Note 4

The estimated population totals for persons in group quarters, specifically by group quarters type, that are based on census sample tabulations may differ from comparable figures shown in 100-percent tabulations. Such differences result, in part, from sampling variability which occurs because information was obtained from a sample of the population rather than from all persons. Differences also occur because of nonsampling errors which affect the 100-percent and sample data. Examples of nonsampling errors include respondent and enumerator errors, processing errors, and nonresponse.

The 100-percent data are the official counts and should be used as the source for data on group quarters type when the primary focus is on counts of the population in group quarters, especially for small areas such as census tracts/ BNA's or blocks. When the group quarters population is shown by characteristics covered only on a sample

basis (for example, education, labor force status, income, etc.), the sample figures should be used within the context of the sampling variability associated with them.

For more information on the limitations of 100-percent and sample data for persons in group quarters and the classification of group quarters type, see appendix B. Reasons for the differences between 100-percent and sample totals will be an important focus of post-census research and evaluation.

User Note 5

Estimated population and housing unit totals based on tabulations from only the sample questionnaires (sample tabulations) may differ from the official counts as tabulated from every census questionnaire (100-percent tabulations). Such differences result, in part, because the sample tabulations are based on information from a sample of households rather than from all households (sampling error). Differences also can occur because the interview situation (length of questionnaire, effect of the interviewer, etc.) and the processing rules differ between the 100-percent and sample tabulations. These types of differences are referred to as nonsampling errors. (For more information on nonsampling error, see appendix C.)

The 100-percent data are the official counts and should be used as the source of information on population and housing items collected on the 100-percent questionnaire, such as age, race, Hispanic origin, number of rooms, and tenure. This is especially appropriate when the primary focus is on counts of the population or housing units for small areas such as census tracts/ BNA's, block groups, and for American Indian and Alaska Native areas. For estimates of counts of persons and housing units by characteristics asked only on a sample basis (such as education, labor force status, income, and source of water), the sample estimates should be used within the context of the error associated with them.

Many users are interested in tabulations of items collected on the sample cross-classified by items collected on a 100-percent basis such as age, race, sex, Hispanic origin, and housing units by tenure. Given the way the weights were applied during sample tabulations, generally, there is exact agreement between sample estimates and 100-percent counts for total population and total housing units for most geographic areas. At the State level and higher geographic levels, sample estimates and 100-percent counts for population by age, sex, race, and Hispanic origin and for housing units by tenure, number of rooms and so on would be reasonably similar and, in some cases, the same.

At smaller geographic levels, including census tract/ BNA, there is still general agreement between 100-percent counts and sample estimates of total population or housing units. At smaller geographic levels, however, there will be expected differences between sample estimates and 100-percent counts for population by age, sex, race, and Hispanic origin and for housing units by tenure, number of rooms and so on. In these cases, users may want to consider using derived measures (such as means and medians) or percent distributions. Whether using absolute numbers or derived measures for small population groups and for a small number of housing units in small geographic areas, users should be cautioned that the sampling error associated with these data may be large.

Even though the differences between sample estimates and 100-percent counts for these categories are generally small, the differences for the American Indian, as well as the Hispanic origin populations, are relatively larger than for other groups. The following provides some explanation for these differences.

State-level sample estimates of the number of American Indians are generally higher than the corresponding 100-percent counts. It appears the differences are primarily the result of proportionately higher reporting of ''Cherokee'' tribe on sample questionnaires. This phenomenon occurs primarily in off-reservation areas. The reasons for the greater reporting of Cherokee on sample forms are not fully known at this time. The Census Bureau will do research to provide more information on this phenomenon.

For the Hispanic origin population, sample estimates at the State level are generally lower than the corresponding 100-percent counts. The majority of difference is caused by the 100-percent and sample processing of the Hispanic question on the sample questionnaire when the respondent did not mark any response category. When processing the sample, we used written entries in race or Hispanic origin as well as responses to questions only asked on the sample, such as ancestry and place of birth. These procedures led to a lower proportion of persons being assigned as Hispanic in sample processing than were assigned during 100-percent processing. The Census Bureau will evaluate the effectiveness of the 100-percent and sample procedures.

As in previous censuses, the Census Bureau will evaluate the quality of the data and make this information available to data users. In the meanwhile, both 100-percent and sample data serve very important purposes and, therefore, should be used within the limitations of the sampling and nonsampling errors.

User Note 6

Data presented in tables 15 and 16 for ''Median selected monthly owner costs as a percentage of household income in 1989'' (With a mortgage), ''Median selected monthly owner costs as a percentage of household income in 1989'' (Not mortgaged), and ''Median gross rent as a percentage of household income in 1989'' are inconsistent with the explanations for derived measures in appendix B. Specifically, when the median falls in the lower interval of the tabulation distribution, the estimated value obtained by linear interpolation is shown rather than the upper value of the category followed by a minus sign (-). The lower interval has an assumed range of 0.0 to 19.9 percent.

User Note 7

The latitude and longitude values shown by tick marks in the margins of the County Subdivision Outline Maps in appendix G are approximate. They are shown only for general reference. They are displayed accurately on the State and County Outline Maps.

TIPSII [UPF] GPH505 CENSUS90 72583600 05/19/92 1:17 PM MACHINE: C DATA:CENSUS90S*PH5TIPSDA05. 05/06/92 10:49:08 TAPE: NONE FRAME: 1
TSF:CENSUS90*92. 05/06/92 10:50:30 UTF:CENSUS90*93. 05/06/92 10:50:30 META:CENSUS90S*PH5TABLES05. 05/06/92 11:07:49

Table 1. Selected Social Characteristics: 1990

[Data based on sample and subject to sampling variability, see text. For definitions of terms and meanings of symbols, see text]

State County County Subdivision Place	All persons				Persons 5 years and over		Persons who speak a language other than English at home				Family households					
			Native				Persons 5 to 17 years		Persons 18 years and over				Married-couple family		Female householder, no husband present	
	Total	Percent foreign born	Total	Percent born in State of residence	Total	Percent living in different house in 1985	Total	Percent who do not speak English "very well"	Total	Percent who do not speak English "very well"	Total	Percent with own children under 18 years	Total	Percent with own children under 18 years	Total	Percent with own children under 18 years
The State	**2 350 725**	**1.1**	**2 325 858**	**67.8**	**2 186 665**	**45.7**	**13 587**	**31.7**	**47 194**	**36.2**	**656 465**	**47.3**	**538 347**	**45.3**	**95 435**	**58.5**
Arkansas County	21 653	.1	21 624	84.5	20 193	38.1	54	22.2	370	36.5	6 184	48.9	4 992	46.1	939	59.3
Arkansas township	122	4.1	117	94.9	116	25.0	–	–	–	–	34	20.6	29	24.1	5	–
Barton township	208	–	208	88.5	198	26.8	–	–	14	28.6	72	30.6	72	30.6	–	–
Bayou Meto township	273	–	273	92.7	259	25.9	–	–	–	–	77	62.3	70	58.6	–	–
Brewer township	50	–	50	100.0	50	30.0	–	–	–	–	13	–	13	–	–	–
Chester township	330	–	330	87.6	297	41.1	5	–	–	–	100	47.0	100	47.0	–	–
Crockett township	146	–	146	84.2	146	10.3	–	–	–	–	45	42.2	45	42.2	–	–
Garland township	175	–	175	90.3	166	14.5	–	–	–	–	58	24.1	52	26.9	–	–
Gum Pond township	10 681	.1	10 669	84.3	9 901	39.8	16	18.8	213	26.8	3 018	50.6	2 371	47.2	514	64.4
Stuttgart city (pt.)	10 173	.1	10 161	84.5	9 443	38.8	16	18.8	207	24.6	2 875	49.8	2 269	46.7	485	63.1
Henton township	597	–	597	90.5	558	35.1	4	50.0	14	35.7	166	48.2	131	51.1	32	40.6
Humphrey town (pt.)	378	–	378	89.4	351	32.5	4	50.0	9	–	103	44.7	68	48.5	32	40.6
Keaton township	955	–	955	88.4	900	22.1	8	–	23	47.8	272	51.1	236	53.4	36	36.1
La Grue township	4 962	–	4 962	80.3	4 649	44.1	–	–	41	75.6	1 419	49.3	1 052	45.1	275	54.5
De Witt city	3 553	–	3 553	78.6	3 303	48.4	–	–	26	61.5	1 010	48.8	718	43.7	227	57.3
McFall township	153	–	153	88.2	153	30.1	–	–	7	100.0	54	13.0	46	15.2	8	–
Mill Bayou township	605	–	605	83.6	549	31.9	–	–	6	–	171	42.1	169	42.6	–	–
Almyra town	319	–	319	78.7	295	29.8	–	–	6	–	83	53.0	81	54.3	–	–
Morris township	547	1.5	539	92.2	479	41.5	12	–	22	–	155	58.1	136	57.4	19	63.2
Stuttgart city (pt.)	247	3.2	239	95.4	214	29.9	12	–	15	–	60	71.7	54	68.5	6	100.0
Point Deluce township	252	–	252	88.9	234	45.7	–	–	–	–	62	75.8	62	75.8	–	–
Prairie township	645	–	645	88.1	633	21.0	–	–	24	66.7	185	36.2	174	32.8	9	88.9
St. Charles town	163	–	163	90.2	157	36.3	–	–	–	–	41	61.0	36	58.3	3	66.7
Stanley township	952	.4	948	85.9	905	35.8	9	77.8	6	66.7	283	49.1	234	45.3	41	73.2
Gillett city	883	.5	879	86.5	836	35.2	9	77.8	6	66.7	260	50.8	211	46.9	41	73.2
Ashley County	24 319	.7	24 148	72.9	22 646	35.5	167	15.0	356	41.0	6 822	48.3	5 455	47.4	1 082	48.8
Banner township	61	–	61	78.7	61	45.9	–	–	–	–	20	70.0	7	100.0	7	100.0
Bayou township	67	–	67	100.0	61	9.8	–	–	–	–	16	43.8	16	43.8	–	–
Bearhouse township	37	–	37	62.2	37	–	–	–	–	–	8	100.0	8	100.0	–	–
Beech Creek township	52	–	52	84.6	42	31.0	–	–	–	–	14	42.9	9	66.7	5	–
Carter township	4 311	.9	4 274	82.4	4 088	34.3	35	17.1	86	22.1	1 215	48.6	973	47.5	203	49.3
Hamburg city	3 098	.1	3 095	83.7	2 954	33.1	4	–	52	11.5	860	45.6	700	45.1	154	45.5
De Bastrop township	324	–	324	75.9	304	42.4	–	–	3	–	73	65.8	42	73.8	21	66.7
Parkdale city	186	–	186	73.1	172	29.1	–	–	–	–	46	71.7	32	68.8	14	78.6
Egypt township	12 200	.9	12 093	68.8	11 302	38.4	77	10.4	162	58.0	3 486	49.1	2 803	48.9	545	49.2
Crossett city	6 275	.9	6 220	69.8	5 910	36.6	24	33.3	68	63.2	1 794	48.0	1 408	47.2	318	48.1
North Crossett CDP (pt.)	3 138	.8	3 114	69.0	2 916	41.3	21	–	38	86.8	925	48.5	800	47.8	88	48.9
West Crossett CDP	2 026	.5	2 015	69.4	1 777	36.8	24	–	27	66.7	532	54.7	360	59.2	139	51.8
Elon township	618	–	618	60.0	554	31.4	–	–	7	100.0	172	54.1	136	41.9	20	100.0
Extra township	227	–	227	71.8	227	7.9	7	–	–	–	75	36.0	60	45.0	15	–
Longview township	752	.8	746	73.5	671	37.7	–	–	13	–	228	44.7	218	44.0	10	60.0
Marie Saline township	239	–	239	63.2	232	27.6	11	–	6	–	73	42.5	60	51.7	13	–
Mill Creek township	1 470	.4	1 464	71.8	1 358	34.7	20	–	20	20.0	432	47.5	388	44.6	24	50.0
North Crossett CDP (pt.)	220	–	220	82.3	196	33.7	–	–	–	–	59	54.2	52	48.1	–	–
Montrose township	540	2.2	528	87.7	481	34.1	12	83.3	11	72.7	129	51.9	81	44.4	39	64.1
Montrose city	459	–	459	85.8	418	31.6	4	100.0	7	57.1	109	53.2	69	49.3	33	57.6
Portland township	948	.3	945	77.9	905	23.5	–	–	12	41.7	244	50.4	184	48.4	45	51.1
Portland city	629	.5	626	79.7	600	20.3	–	–	6	50.0	173	48.6	126	44.4	35	54.3
Prairie township	281	–	281	55.2	270	43.7	–	–	15	–	86	52.3	86	52.3	–	–
Union township	112	–	112	50.9	112	33.9	–	–	–	–	47	–	47	–	–	–
White township	656	–	656	82.3	623	18.1	1	100.0	9	–	186	47.8	153	48.4	22	40.9
Fountain Hill town	168	–	168	90.5	157	27.4	1	100.0	4	–	47	36.2	25	40.0	18	38.9
Wilmot township	1 424	–	1 424	76.8	1 318	38.0	4	–	12	75.0	318	40.3	184	37.0	113	38.9
Wilmot city	1 254	–	1 254	77.1	1 157	37.9	2	–	11	81.8	269	41.6	151	39.7	105	41.9
Baxter County	31 186	2.0	30 571	36.5	29 727	45.2	124	41.9	919	32.2	10 041	32.9	8 979	30.0	799	60.6
Bayou township	284	–	284	24.3	270	52.6	–	–	–	–	89	23.6	89	23.6	–	–
Big Flat township	255	–	255	72.5	244	31.1	–	–	5	–	71	35.2	61	31.1	8	50.0
Big Flat town (pt.)	83	–	83	83.1	77	42.9	–	–	–	–	26	30.8	20	20.0	6	66.7
Buckhorn township	640	.2	639	49.3	603	45.6	–	–	–	–	199	39.7	182	37.4	8	50.0
Norfork city (pt.)	6	–	6	–	6	100.0	–	–	–	–	3	–	3	–	–	–
Salesville town	387	.3	386	43.0	367	43.9	–	–	–	–	121	35.5	113	34.5	6	66.7
Buford township	842	1.9	826	50.5	794	43.8	–	–	39	–	277	45.1	246	40.2	19	73.7
Greenwood township	171	–	171	83.6	165	17.0	–	–	4	–	48	58.3	48	58.3	–	–
Grover township	1 775	2.3	1 734	13.4	1 741	40.4	–	–	52	73.1	654	12.5	630	11.3	14	78.6
Lakeview town	498	2.0	488	11.3	488	37.5	–	–	17	76.5	191	13.6	189	12.7	2	100.0
Independence township	1 489	.7	1 478	40.5	1 397	44.2	–	–	27	22.2	446	47.1	394	45.4	39	46.2
Logan township	997	1.8	979	46.7	947	35.0	–	–	23	26.1	302	41.7	288	41.7	8	–
Lone Rock township	275	1.5	271	42.4	275	50.2	4	100.0	2	–	99	14.1	93	12.9	6	33.3
Norfork city (pt.)	40	–	40	7.5	40	55.0	–	–	–	–	19	–	17	–	2	–
Matney township	128	–	128	87.5	115	7.0	–	–	–	–	37	48.6	35	45.7	2	100.0

TIPSII [UPF] GPH505 CENSUS90 72583600 05/19/92 1:17 PM MACHINE: C DATA:CENSUS90S*PH5TIPSDA05, 05/06/92 10:49:08 TAPE: NONE FRAME: 2
TSF:CENSUS90*92. 05/06/92 10:50:30 UTF:CENSUS90*93. 05/06/92 10:50:30 META:CENSUS90S*PH5TABLES05. 05/06/92 11:07:49

Table 1. **Selected Social Characteristics: 1990**—Con.

[Data based on sample and subject to sampling variability, see text. For definitions of terms and meanings of symbols, see text]

State County County Subdivision Place	All persons				Persons 5 years and over		Persons who speak a language other than English at home				Family households					
			Native				Persons 5 to 17 years		Persons 18 years and over				Married-couple family		Female householder, no husband present	
	Total	Percent foreign born	Total	Percent born in State of residence	Total	Percent living in different house in 1985	Total	Percent who do not speak English "very well"	Total	Percent who do not speak English "very well"	Total	Percent with own children under 18 years	Total	Percent with own children under 18 years	Total	Percent with own children under 18 years
Baxter County—Con.																
Mill township	2 186	1.2	2 160	21.3	2 100	48.8	–	–	29	37.9	752	18.4	636	19.5	59	23.7
Mountain Home township	15 069	2.6	14 678	33.0	14 439	46.5	111	43.2	607	33.9	4 863	32.1	4 326	28.2	439	65.6
Mountain Home city	9 027	2.9	8 769	29.5	8 648	46.8	67	71.6	327	32.4	2 904	29.5	2 563	25.3	283	65.0
North Fork township	1 202	1.2	1 187	60.4	1 110	42.0	–	–	24	8.3	370	39.7	335	37.9	35	57.1
Norfork city (pt.)	332	.6	330	70.9	314	48.1	–	–	2	100.0	91	52.7	83	51.8	8	62.5
Pigeon township	1 087	1.5	1 071	41.5	997	50.9	–	–	16	43.8	321	45.8	294	44.2	27	63.0
Union township	1 255	3.6	1 210	23.6	1 226	50.9	7	–	39	7.7	449	26.9	418	23.7	23	73.9
Whiteville township	3 531	.9	3 500	50.3	3 304	43.3	2	–	52	32.7	1 064	43.2	904	39.8	112	65.2
Cotter city	867	.8	860	46.3	810	46.7	2	–	14	14.3	265	39.6	210	37.1	36	50.0
Gassville city	1 167	1.5	1 150	46.4	1 074	42.1	–	–	26	57.7	334	48.8	279	43.0	42	85.7
Benton County	97 499	1.3	96 260	41.6	90 842	55.2	502	28.1	2 445	40.9	29 154	42.1	25 968	40.8	2 383	52.9
Anderson township	884	1.1	874	48.2	820	63.2	–	–	1	100.0	245	60.8	225	57.3	5	100.0
Cave Springs city (pt.)	–	–	–	–	–	–	–	–	–	–	–	–	–	–	–	–
Apple Glenn township	504	3.4	487	36.8	492	29.7	–	–	30	43.3	162	47.5	149	47.7	4	100.0
Ball township	369	–	369	50.4	337	40.9	6	–	6	100.0	135	29.6	122	32.8	–	–
Beatie township	386	–	386	36.3	353	32.9	–	–	–	–	104	49.0	104	49.0	–	–
Brightwater township	2 450	1.8	2 407	48.6	2 310	37.7	36	19.4	103	27.2	767	42.5	715	43.1	41	43.9
Avoca town	278	1.8	273	42.5	262	51.1	8	–	3	33.3	89	44.9	81	43.2	8	62.5
Rogers city (pt.)	430	6.5	402	24.4	413	34.1	9	–	28	71.4	159	27.7	159	27.7	–	–
Cherokee township	296	–	296	45.6	296	58.1	14	100.0	–	–	78	56.4	69	63.8	9	–
Colville township	2 515	1.3	2 483	64.0	2 304	43.0	4	50.0	69	75.4	720	48.8	685	48.6	18	61.1
Cave Springs city (pt.)	475	–	475	63.8	427	45.4	4	50.0	–	–	136	50.0	121	52.9	8	50.0
Rogers city (pt.)	–	–	–	–	–	–	–	–	–	–	–	–	–	–	–	–
Decatur township	2 252	1.1	2 228	57.8	2 099	43.7	21	66.7	63	65.1	630	54.1	534	54.5	57	59.6
Decatur city	918	1.3	906	56.0	851	55.8	6	33.3	24	33.3	254	54.7	206	50.5	37	70.3
Dickson township	2 880	1.3	2 842	19.4	2 762	61.4	–	–	33	15.2	1 115	17.6	1 065	16.1	39	64.1
Bella Vista CDP (pt.)	2 154	1.8	2 116	8.6	2 117	69.1	–	–	28	–	884	7.5	865	7.6	8	–
Esculapia township	27 358	1.2	27 026	40.0	25 368	59.2	180	24.4	712	30.8	7 976	44.0	7 099	42.9	680	54.9
Little Flock city (pt.)	257	.8	255	54.1	245	44.9	–	–	1	–	87	31.0	87	31.0	–	–
Prairie Creek CDP	1 323	1.0	1 310	22.4	1 292	57.0	6	–	34	17.6	512	15.0	487	14.4	20	35.0
Rogers city (pt.)	22 678	1.3	22 385	41.5	20 986	60.0	171	25.7	650	32.8	6 462	46.4	5 693	45.1	606	57.4
Felker township	324	–	324	50.9	308	41.9	–	–	–	–	86	62.8	80	60.0	6	100.0
Flint township	654	.2	653	52.5	617	46.7	–	–	15	93.3	203	45.8	186	44.1	11	100.0
Garfield township	1 380	.7	1 371	45.2	1 325	43.9	7	42.9	10	60.0	487	25.3	457	22.3	21	85.7
Garfield town (pt.)	228	.9	226	53.5	213	57.3	–	–	1	–	69	33.3	62	29.0	7	71.4
Garland township	2 004	.1	2 002	52.2	1 868	56.5	4	–	28	25.0	546	56.2	493	55.0	34	50.0
Centerton city	508	.4	506	49.8	466	54.5	–	–	9	–	146	51.4	115	50.4	24	41.7
Gentry township	3 095	1.9	3 036	39.2	2 889	51.4	17	52.9	67	49.3	856	50.1	757	48.3	86	67.4
Gentry city	1 726	1.4	1 702	44.1	1 601	48.0	–	–	33	60.6	499	55.3	418	53.6	73	68.5
Hico township	10 305	2.0	10 099	42.9	9 477	55.2	99	15.2	357	43.1	2 743	50.5	2 354	49.0	314	54.8
Siloam Springs city	8 151	2.3	7 960	41.5	7 527	56.3	91	7.7	335	41.8	2 114	49.1	1 788	47.7	287	55.1
Hoover township	430	.9	426	57.5	401	50.9	–	–	–	–	141	32.6	133	33.1	3	–
Highfill town	87	–	87	49.4	84	51.2	–	–	–	–	32	40.6	24	45.8	3	–
Logan township	409	–	409	59.9	375	68.3	–	–	–	–	114	52.6	108	50.0	–	–
Mason Valley township	722	–	722	44.9	676	50.4	–	–	17	58.8	235	39.1	201	35.3	20	35.0
Mount Vernon township	3 215	1.2	3 175	51.0	2 969	51.1	10	20.0	78	28.2	933	48.1	841	47.4	69	46.4
Bella Vista CDP (pt.)	110	–	110	49.1	93	52.7	–	–	–	–	32	68.8	32	68.8	–	–
Little Flock city (pt.)	–	–	–	–	–	–	–	–	–	–	–	–	–	–	–	–
Pea Ridge city	1 620	.9	1 606	47.9	1 498	41.9	8	–	38	13.2	483	42.4	445	41.3	26	53.8
Osage township	22 013	1.2	21 755	33.0	20 614	59.9	81	23.5	616	45.8	6 973	35.7	6 094	33.6	681	48.9
Bella Vista CDP (pt.)	6 635	.8	6 581	10.8	6 455	64.3	11	–	204	52.0	2 575	12.8	2 437	10.9	111	42.3
Bentonville city	11 285	1.2	11 154	42.4	10 442	57.4	48	10.4	269	50.9	3 178	50.1	2 538	49.4	512	52.9
Little Flock city (pt.)	659	2.6	642	42.5	622	49.0	4	–	29	13.8	205	52.7	187	54.5	13	30.8
Rogers city (pt.)	1 495	2.2	1 462	35.6	1 346	73.1	9	100.0	69	21.7	467	40.9	408	40.2	28	28.6
Roller Ridge township	646	2.6	629	52.0	600	52.3	–	–	11	9.1	184	47.3	159	44.0	7	28.6
Garfield town (pt.)	47	–	47	55.3	35	62.9	–	–	1	100.0	12	75.0	12	75.0	–	–
Gateway town	67	–	67	53.7	67	52.2	–	–	4	–	16	25.0	13	30.8	3	–
Round Prairie township	499	–	499	43.5	487	29.2	–	–	13	46.2	141	45.4	128	50.0	8	–
Sugar Creek township	527	–	527	50.7	463	35.0	–	–	–	–	164	56.1	134	46.3	24	100.0
Sulphur Springs township	1 037	1.0	1 027	29.1	981	54.1	2	–	28	–	312	37.8	297	35.7	10	100.0
Bella Vista CDP (pt.)	177	4.0	170	4.1	173	91.3	–	–	–	–	65	6.2	65	6.2	–	–
Sulphur Springs city	510	.6	507	31.4	467	53.1	2	–	13	–	144	50.7	129	47.3	10	100.0
Wager township	403	–	403	53.1	362	58.3	–	–	–	–	100	56.0	85	56.5	7	–
Wallace township	2 343	1.3	2 313	46.1	2 165	46.1	3	–	39	41.0	666	48.3	564	48.4	87	41.4
Bella Vista CDP (pt.)	7	–	7	28.6	5	–	–	–	–	–	2	–	2	–	–	–
Gravette city	1 412	1.2	1 395	47.0	1 303	51.7	3	–	22	50.0	374	54.3	324	55.9	48	41.7
Walnut township	966	1.4	952	21.3	921	48.5	–	–	32	–	349	16.0	330	14.8	19	36.8
War Eagle township	636	–	636	39.9	601	55.4	–	–	–	–	202	28.7	190	30.5	12	–
Washington township	5 744	1.6	5 651	57.8	5 354	53.8	18	66.7	111	76.6	1 701	46.4	1 529	45.7	111	51.4
Bethel Heights town	263	–	263	70.0	240	45.0	–	–	–	–	82	29.3	78	28.2	4	50.0
Lowell city	1 199	3.3	1 159	49.5	1 104	57.2	6	100.0	52	67.3	355	40.6	293	39.9	44	50.0
Rogers city (pt.)	89	–	89	78.7	89	27.0	–	–	–	–	20	75.0	20	75.0	–	–

TIPSII [UPF] GPH505 CENSUS90 72583600 05/19/92 1:17 PM MACHINE: C DATA:CENSUS90S*PH5TIPSDA05. 05/06/92 10:49:08 TAPE: NONE FRAME: 3
TSF:CENSUS90*92. 05/06/92 10:50:30 UTF:CENSUS90*93. 05/06/92 10:50:30 META:CENSUS90S*PH5TABLES05. 05/06/92 11:07:49

Table 1. **Selected Social Characteristics: 1990**—Con.

[Data based on sample and subject to sampling variability, see text. For definitions of terms and meanings of symbols, see text]

State County County Subdivision Place	All persons				Persons 5 years and over		Persons who speak a language other than English at home				Family households					
			Native				Persons 5 to 17 years		Persons 18 years and over				Married-couple family		Female householder, no husband present	
	Total	Percent foreign born	Total	Percent born in State of residence	Total	Percent living in different house in 1985	Total	Percent who do not speak English "very well"	Total	Percent who do not speak English "very well"	Total	Percent with own children under 18 years	Total	Percent with own children under 18 years	Total	Percent with own children under 18 years
Benton County—Con.																
Washington township—Con.																
Springdale city (pt.)	932	4.6	889	65.2	866	57.6	12	50.0	28	85.7	266	55.3	244	54.1	7	–
Yell township	253	–	253	45.8	248	39.1	–	–	6	–	86	37.2	81	39.5	–	–
Boone County	28 297	.5	28 165	60.3	26 480	43.6	222	31.1	424	26.4	8 304	44.6	7 246	43.7	832	51.3
Batavia township	780	–	780	67.7	752	34.8	–	–	16	–	238	42.4	225	40.9	13	69.2
Bellefonte township	1 959	–	1 959	74.6	1 815	40.2	7	–	20	–	583	51.1	514	48.6	42	61.9
Bellefonte town	339	–	339	73.5	317	44.8	–	–	–	–	92	54.3	78	51.3	12	66.7
Harrison city (pt.)	273	–	273	69.6	245	58.4	1	–	1	–	77	51.9	64	50.0	2	100.0
Blythe township	120	–	120	75.0	120	95.8	–	–	–	–	39	38.5	33	27.3	6	100.0
Bryan township	669	–	669	52.2	638	49.2	17	100.0	–	–	204	36.3	165	38.2	34	17.6
Harrison city (pt.)	–	–	–	–	–	–	–	–	–	–	–	–	–	–	–	–
Carrollton township	706	–	706	70.7	655	40.3	–	–	14	35.7	198	50.5	163	49.1	22	81.8
Alpena town	312	–	312	66.3	291	40.9	–	–	14	35.7	75	44.0	56	37.5	14	71.4
Elixir township	1 977	.6	1 965	61.6	1 836	43.7	11	100.0	10	–	587	44.8	517	42.9	49	59.2
Bergman town	338	–	338	71.0	315	47.9	2	100.0	3	–	102	51.0	89	53.9	13	30.8
Ewing township	302	–	302	67.2	290	20.3	13	46.2	–	–	97	61.9	80	67.5	11	54.5
Gaither township	758	–	758	63.1	706	45.3	8	–	–	–	208	61.5	180	64.4	28	42.9
Jackson township	806	–	806	70.0	769	44.0	18	–	10	100.0	218	50.0	218	50.0	–	–
Harrison city (pt.)	12	–	12	100.0	12	–	–	–	–	–	6	–	6	–	–	–
Jefferson township	1 083	–	1 083	75.0	977	38.6	16	12.5	–	–	302	53.6	266	52.6	31	71.0
Valley Springs town	213	–	213	62.0	195	41.5	4	50.0	–	–	63	57.1	57	57.9	6	50.0
Lee township	1 070	.7	1 062	53.2	997	36.0	8	–	20	–	297	45.5	277	46.6	16	12.5
Long Creek township	638	1.1	631	73.9	620	17.1	–	–	15	46.7	209	35.4	175	42.3	34	–
North Harrison township	6 440	.5	6 407	55.5	6 030	54.6	40	–	90	26.7	1 862	43.9	1 567	44.0	204	51.0
Harrison city (pt.)	5 325	.1	5 319	56.4	4 967	57.2	40	–	66	36.4	1 510	45.3	1 260	45.3	159	56.0
Olvey township	439	1.4	433	72.1	410	53.2	5	–	–	–	154	27.9	154	27.9	–	–
Omaha township	1 290	–	1 290	43.3	1 194	42.0	5	–	16	43.8	389	39.6	359	40.9	23	–
Omaha town	237	–	237	58.6	212	56.1	–	–	7	–	63	49.2	52	46.2	4	–
Prairie township	495	.2	494	68.2	472	31.8	12	83.3	7	–	145	48.3	133	49.6	8	25.0
Everton town	166	.6	165	61.8	154	55.8	2	–	2	–	45	48.9	40	50.0	5	40.0
South Harrison township	6 235	.8	6 187	61.6	5 793	43.6	62	37.1	163	30.1	1 807	45.5	1 538	41.7	242	66.9
Harrison city (pt.)	4 312	.9	4 273	61.2	4 018	49.9	62	37.1	105	20.0	1 222	48.0	983	41.1	219	74.0
Sugar Loaf township	1 759	1.0	1 742	43.7	1 662	38.9	–	–	29	27.6	540	34.8	487	32.9	39	48.7
Diamond City city	612	2.5	597	17.3	590	48.5	–	–	23	8.7	205	20.5	185	20.5	15	6.7
Lead Hill town	300	.7	298	65.8	269	37.2	–	–	6	100.0	94	43.6	77	39.0	14	57.1
South Lead Hill town	87	–	87	47.1	84	61.9	–	–	–	–	21	57.1	18	50.0	–	–
Summit township	390	–	390	57.2	373	14.7	–	–	–	–	99	48.5	83	57.8	16	–
Zinc township	381	–	381	54.1	371	29.6	–	–	14	14.3	128	32.0	112	33.0	14	28.6
Zinc town	72	–	72	52.8	71	64.8	–	–	–	–	22	22.7	18	16.7	2	100.0
Bradley County	11 793	.5	11 733	88.8	11 020	35.2	28	53.6	170	53.5	3 337	45.5	2 643	42.0	518	56.9
Clay township	552	.4	550	88.0	530	14.3	–	–	–	–	145	43.4	118	48.3	14	–
Banks town	109	–	109	89.9	109	16.5	–	–	–	–	33	27.3	23	21.7	6	–
Eagle township	169	–	169	96.4	148	15.5	–	–	–	–	44	63.6	44	63.6	–	–
Marion township	141	–	141	100.0	141	24.8	–	–	–	–	49	20.4	49	20.4	–	–
Moro township	33	–	33	30.3	33	72.7	–	–	–	–	10	40.0	6	–	–	–
Ouachita township	189	–	189	66.1	179	39.7	–	–	–	–	51	58.8	41	48.8	10	100.0
Palestine township	326	–	326	77.9	305	25.6	–	–	–	–	111	56.8	78	50.0	17	47.1
Pennington township	8 791	.4	8 756	88.8	8 236	35.0	22	40.9	119	44.5	2 446	44.5	1 957	42.1	391	56.3
Warren city	6 455	.4	6 430	88.2	6 016	37.1	7	100.0	89	41.6	1 722	43.9	1 295	40.6	356	58.1
River township	138	–	138	96.4	134	44.0	–	–	5	100.0	50	22.0	50	22.0	–	–
Sumpter township	149	–	149	100.0	140	33.6	–	–	–	–	54	29.6	35	22.9	11	–
Washington township	1 305	1.8	1 282	92.6	1 174	50.0	6	100.0	46	71.7	377	54.1	265	42.3	75	76.0
Hermitage town	604	3.8	581	90.7	494	61.5	6	100.0	16	62.5	151	68.9	72	51.4	62	83.9
Calhoun County	5 826	.3	5 809	85.2	5 414	32.9	23	52.2	100	30.0	1 655	46.2	1 422	45.0	201	56.7
Caswell township	722	–	722	92.0	664	30.4	7	100.0	–	–	207	43.0	159	49.7	42	23.8
Thornton city (pt.)	484	–	484	89.7	441	30.8	–	–	–	–	136	41.9	104	48.1	28	25.0
Champagnolle township	340	–	340	90.0	311	14.5	–	–	–	–	78	80.8	63	76.2	15	100.0
Dallas township	77	–	77	81.8	77	14.3	–	–	–	–	33	6.1	33	6.1	–	–
Fayette township	51	–	51	82.4	51	–	–	–	–	–	9	100.0	9	100.0	–	–
Franklin township	1 962	.3	1 956	82.3	1 837	39.5	7	71.4	30	60.0	513	51.7	414	48.1	86	74.4
Hampton city	1 591	.4	1 585	81.8	1 494	40.5	2	–	20	65.0	412	50.7	324	46.9	75	73.3
Huey township	32	–	32	100.0	32	18.8	–	–	–	–	14	–	14	–	–	–
Jackson township	663	.3	661	83.8	621	30.0	9	–	3	–	199	43.2	173	45.1	26	30.8
Harrell city	272	–	272	91.2	245	34.3	9	–	3	–	68	60.3	60	60.0	8	62.5
Jefferson township	241	–	241	83.0	221	11.3	–	–	–	–	60	70.0	60	70.0	–	–
Tinsman city	8	–	8	–	8	100.0	–	–	–	–	3	–	3	–	–	–
Locust Bayou township	–	–	–	–	–	–	–	–	–	–	–	–	–	–	–	–
Moro township	540	–	540	96.5	524	32.8	–	–	29	–	187	32.6	170	29.4	12	50.0
Thornton city (pt.)	36	–	36	100.0	36	52.8	–	–	–	–	11	36.4	4	–	3	–
Polk township	459	–	459	79.7	453	36.0	–	–	9	–	137	35.8	132	37.1	–	–

TIPSII [UPF] GPH505 CENSUS90 72583600 05/19/92 1:17 PM MACHINE: C DATA:CENSUS90S*PH5TIPSDA05, 05/06/92 10:49:08 TAPE: NONE FRAME: 4
TSF:CENSUS90*92. 05/06/92 10:50:30 UTF:CENSUS90*93. 05/06/92 10:50:30 META:CENSUS90S*PH5TABLES05. 05/06/92 11:07:49

Table 1. Selected Social Characteristics: 1990—Con.

[Data based on sample and subject to sampling variability, see text. For definitions of terms and meanings of symbols, see text]

State County County Subdivision Place	All persons				Persons 5 years and over		Persons who speak a language other than English at home				Family households					
			Native				Persons 5 to 17 years		Persons 18 years and over				Married-couple family		Female householder, no husband present	
	Total	Percent foreign born	Total	Percent born in State of residence	Total	Percent living in different house in 1985	Total	Percent who do not speak English "very well"	Total	Percent who do not speak English "very well"	Total	Percent with own children under 18 years	Total	Percent with own children under 18 years	Total	Percent with own children under 18 years
Calhoun County—Con.																
River township	700	1.3	691	80.5	584	35.4	–	–	29	41.4	218	45.0	195	43.1	20	55.0
Shumaker unorg.	39	–	39	100.0	39	100.0	–	–	–	–	–	–	–	–	–	–
Carroll County	18 654	.8	18 506	47.9	17 519	47.6	135	32.6	327	31.8	5 498	42.0	4 693	39.7	628	59.1
Beaver township	753	.5	749	19.8	707	45.8	–	–	8	–	258	19.0	224	15.2	26	50.0
Beaver town	73	–	73	6.8	70	20.0	–	–	–	–	27	14.8	25	8.0	–	–
Cabanal township	335	7.5	310	61.0	292	56.8	–	–	46	54.3	86	59.3	71	62.0	–	–
Carrollton township	396	–	396	73.0	388	37.6	20	–	–	–	121	40.5	97	37.1	22	59.1
Cedar township	2 827	.8	2 803	29.2	2 759	54.9	–	–	47	31.9	785	31.8	662	29.0	111	41.4
Eureka Springs city (pt.)	1 881	1.0	1 863	33.3	1 835	54.7	–	–	26	57.7	486	32.1	388	29.9	92	37.0
Clifty township	312	–	312	8.7	312	46.8	–	–	16	–	119	16.8	107	14.0	12	41.7
Coin township	442	–	442	59.0	406	29.6	–	–	–	–	140	37.1	119	33.6	21	57.1
Cross township	164	–	164	40.2	139	54.0	–	–	8	–	44	40.9	44	40.9	–	–
Delmar township	63	–	63	25.4	54	40.7	6	–	–	–	16	–	16	–	–	–
Dry Fork township	142	–	142	56.3	127	42.5	11	100.0	–	–	41	73.2	35	68.6	6	100.0
Franklin township	578	1.4	570	17.9	559	53.3	–	–	16	50.0	208	30.3	201	31.3	–	–
Hickory township	3 598	.5	3 581	54.0	3 357	47.1	57	26.3	41	22.0	1 022	51.5	844	50.9	132	56.1
Green Forest city	2 050	.2	2 045	54.0	1 908	50.0	14	42.9	17	23.5	569	47.1	454	46.7	94	51.1
Kings River township	578	–	578	48.8	532	38.2	–	–	–	–	188	50.5	154	44.2	34	79.4
Liberty township	190	–	190	66.3	175	35.4	–	–	–	–	45	28.9	34	38.2	11	–
Long Creek township	551	1.1	545	59.8	530	23.2	–	–	–	–	167	37.7	156	35.9	7	100.0
North Yocum township	304	2.0	298	49.3	286	41.3	3	–	11	–	98	40.8	89	37.1	9	77.8
Blue Eye town (pt.)	26	–	26	34.6	23	52.2	–	–	–	–	9	44.4	7	28.6	2	100.0
Oak Grove town (pt.)	59	–	59	78.0	56	19.6	3	–	–	–	18	44.4	16	50.0	2	–
Omega township	430	–	430	55.3	388	55.2	–	–	10	–	143	23.1	135	24.4	–	–
Osage township	243	–	243	37.0	238	31.5	–	–	–	–	66	48.5	60	43.3	–	–
Packard Springs township	139	–	139	35.3	139	53.2	–	–	5	–	56	12.5	56	12.5	–	–
Piney township	256	–	256	71.1	249	54.2	–	–	7	–	66	37.9	57	43.9	–	–
Polo township	900	–	900	64.2	829	48.4	20	25.0	18	–	270	54.4	251	53.4	7	100.0
Prairie township	4 654	1.0	4 608	54.6	4 294	51.0	5	–	62	46.8	1 328	47.2	1 067	43.5	220	67.3
Berryville city	3 231	1.2	3 191	53.0	2 969	56.3	5	–	41	70.7	914	48.2	709	44.4	184	65.2
South Yocum township	520	–	520	56.3	480	36.9	13	100.0	16	87.5	147	51.0	138	52.2	7	42.9
Blue Eye town (pt.)	–	–	–	–	–	–	–	–	–	–	–	–	–	–	–	–
Oak Grove town (pt.)	157	–	157	53.5	148	27.7	–	–	2	–	45	44.4	40	47.5	3	33.3
Winona township	279	4.3	267	43.4	279	46.2	–	–	16	25.0	84	50.0	76	44.7	3	100.0
Eureka Springs city (pt.)	–	–	–	–	–	–	–	–	–	–	–	–	–	–	–	–
Chicot County	15 713	.6	15 616	74.3	14 471	34.1	72	33.3	331	48.3	3 960	51.0	2 541	42.7	1 263	71.3
Bowie township	5 292	.3	5 274	83.6	4 856	30.9	38	26.3	127	42.5	1 311	50.0	728	37.8	559	68.0
Dermott city	4 715	.4	4 697	84.3	4 288	33.3	10	100.0	119	45.4	1 137	51.8	564	38.1	549	68.1
Carlton township	5 504	1.0	5 447	70.4	5 108	34.4	16	50.0	127	55.1	1 391	52.6	1 019	48.0	311	73.3
Lake Village city	2 791	.9	2 766	71.5	2 570	42.4	8	–	66	78.8	692	56.2	376	47.1	267	76.8
Planters township	4 917	.4	4 895	68.7	4 507	37.3	18	33.3	77	46.8	1 258	50.5	794	40.3	393	74.3
Eudora city	3 155	–	3 155	72.0	2 884	35.4	14	42.9	20	100.0	791	54.2	412	38.8	336	77.4
Clark County	21 437	.9	21 234	77.4	20 199	44.9	114	38.6	500	46.4	5 609	46.2	4 683	42.8	778	65.6
Amity township	1 577	.6	1 567	72.2	1 495	30.6	7	–	24	8.3	473	43.8	430	43.0	34	64.7
Amity city	550	.4	548	72.1	516	40.9	3	–	12	16.7	164	42.7	135	44.4	20	50.0
Caddo township	14 722	1.3	14 533	75.0	13 877	50.2	76	53.9	425	50.1	3 605	47.2	2 984	43.0	522	70.7
Arkadelphia city	10 010	1.8	9 827	72.4	9 448	58.7	43	32.6	338	49.1	2 264	47.9	1 752	42.4	443	71.8
Caddo Valley town	390	1.5	384	71.6	366	63.7	4	–	14	42.9	106	47.2	90	43.3	14	78.6
Gum Springs town	160	–	160	87.5	138	18.8	–	–	8	75.0	48	33.3	39	17.9	8	100.0
Missouri township	3 960	.1	3 956	86.2	3 701	33.8	31	9.7	45	24.4	1 171	46.8	963	43.0	175	62.9
Gurdon city	2 212	.2	2 208	86.8	2 046	36.4	12	25.0	45	24.4	604	51.2	457	46.2	135	67.4
Whelen Springs town	103	–	103	77.7	92	39.1	–	–	–	–	27	51.9	24	45.8	–	–
Terre Noire township	1 178	–	1 178	84.2	1 126	36.1	–	–	6	100.0	360	37.2	306	40.8	47	19.1
Okolona town	120	–	120	95.8	116	53.4	–	–	–	–	39	25.6	32	18.8	7	57.1
Clay County	18 107	.2	18 062	64.3	17 072	41.0	58	13.8	170	24.1	5 409	41.2	4 697	40.5	539	40.3
Bennett township	704	–	704	70.7	660	42.7	–	–	4	100.0	202	43.1	191	43.5	11	36.4
McDougal town	192	–	192	77.6	186	24.2	–	–	–	–	63	36.5	57	33.3	6	66.7
Blue Cane township	244	–	244	63.9	237	29.1	–	–	5	–	61	34.4	61	34.4	–	–
Bradshaw township	171	–	171	59.6	160	27.5	–	–	–	–	40	50.0	35	42.9	–	–
Brown township	247	–	247	39.3	247	38.5	–	–	–	–	69	44.9	69	44.9	–	–
Cache township	547	–	547	74.6	501	31.1	–	–	2	100.0	163	47.9	130	43.8	16	56.3
Knobel town	347	–	347	75.5	307	42.0	–	–	2	100.0	102	58.8	81	56.8	14	64.3
Carpenter township	290	–	290	69.7	265	20.0	–	–	–	–	100	28.0	92	30.4	6	–
Success town	170	–	170	58.8	151	31.8	–	–	–	–	52	44.2	48	47.9	4	–
Chalk Bluff township	252	–	252	60.3	252	42.1	–	–	12	–	102	21.6	87	25.3	15	–
Clark township	312	–	312	79.8	302	20.2	–	–	–	–	95	36.8	85	36.5	10	40.0
Peach Orchard town	209	–	209	84.7	199	24.6	–	–	–	–	69	33.3	59	32.2	10	40.0
Cleveland township	632	–	632	53.8	583	52.5	–	–	–	–	189	41.8	173	42.8	16	31.3
Gleghorn township	117	–	117	64.1	108	17.6	–	–	–	–	40	35.0	35	40.0	5	–

TIPSII [UPF] GPH505 CENSUS90 72583600 05/19/92 1:17 PM MACHINE: C DATA:CENSUS90S*PH5TIPSDA05. 05/06/92 10:49:08 TAPE: NONE FRAME: 5
TSF:CENSUS90*92. 05/06/92 10:50:30 UTF:CENSUS90*93. 05/06/92 10:50:30 META:CENSUS90S*PH5TABLES05. 05/06/92 11:07:49

Table 1. **Selected Social Characteristics: 1990**—Con.

[Data based on sample and subject to sampling variability, see text. For definitions of terms and meanings of symbols, see text]

State County County Subdivision Place	All persons				Persons 5 years and over		Persons who speak a language other than English at home				Family households					
			Native				Persons 5 to 17 years		Persons 18 years and over				Married-couple family		Female householder, no husband present	
	Total	Percent foreign born	Total	Percent born in State of residence	Total	Percent living in different house in 1985	Total	Percent who do not speak English "very well"	Total	Percent who do not speak English "very well"	Total	Percent with own children under 18 years	Total	Percent with own children under 18 years	Total	Percent with own children under 18 years
Clay County—Con.																
Haywood township	447	–	447	60.0	424	36.1	2	–	3	66.7	132	55.3	110	54.5	8	75.0
Greenway town	197	–	197	60.4	181	34.3	2	–	3	66.7	57	49.1	46	52.2	6	66.7
Johnson township	296	–	296	67.6	263	38.8	–	–	–	–	92	45.7	86	48.8	6	–
Kilgore township	4 275	.5	4 254	65.9	4 003	49.2	17	–	49	40.8	1 265	42.8	1 058	41.8	162	40.7
Corning city	3 323	.6	3 302	63.6	3 103	50.4	17	–	43	46.5	968	44.0	790	43.0	138	38.4
Knob township	225	–	225	69.8	219	21.9	–	–	–	–	79	36.7	67	43.3	12	–
Lemmons township	185	–	185	64.9	158	36.1	–	–	–	–	41	53.7	41	53.7	–	–
Liddell township	255	–	255	56.9	242	29.3	–	–	–	–	75	26.7	59	27.1	12	33.3
St. Francis city	185	–	185	57.3	174	31.6	–	–	–	–	59	25.4	46	30.4	9	11.1
Nelson township	332	1.5	327	68.8	328	28.0	3	–	–	–	105	45.7	90	45.6	13	53.8
Datto town	120	–	120	52.5	116	50.0	3	–	–	–	35	48.6	25	60.0	8	25.0
Oak Bluff township	3 153	.2	3 148	66.5	2 982	39.7	36	22.2	48	12.5	926	41.1	794	40.1	107	51.4
Rector city	2 268	.2	2 263	66.9	2 172	39.2	5	60.0	18	33.3	669	35.3	571	34.3	73	43.8
Payne township	299	–	299	63.2	293	27.3	–	–	–	–	82	50.0	78	50.0	1	–
Nimmons town	99	–	99	53.5	93	48.4	–	–	–	–	28	35.7	24	33.3	1	–
Pollard township	600	–	600	62.7	568	23.9	–	–	2	–	195	44.1	186	44.1	8	37.5
Pollard town	231	–	231	60.6	220	29.1	–	–	–	–	73	52.1	69	49.3	3	100.0
St. Francis township	4 277	.3	4 263	60.7	4 046	45.1	–	–	36	19.4	1 283	38.5	1 103	36.2	125	43.2
Piggott city	3 777	.4	3 763	59.9	3 565	48.4	–	–	36	19.4	1 120	39.0	964	36.8	114	47.4
Swain township	185	–	185	63.2	169	36.7	–	–	9	–	57	52.6	51	58.8	6	–
Wilson township	62	–	62	91.9	62	54.8	–	–	–	–	16	37.5	16	37.5	–	–
Cleburne County	19 411	.8	19 260	62.3	18 394	46.3	99	20.2	455	22.4	6 150	38.2	5 432	36.0	541	57.7
Big Creek township	48	18.8	39	56.4	39	35.9	–	–	9	–	8	100.0	8	100.0	–	–
Cadron township	1 273	–	1 273	76.6	1 203	43.3	–	–	17	–	427	40.3	371	37.7	48	58.3
Quitman city (pt.)	641	–	641	73.0	602	44.9	–	–	9	–	197	43.7	161	40.4	28	60.7
California township	294	–	294	94.6	271	20.3	–	–	–	–	100	63.0	76	51.3	24	100.0
Center Post township	315	–	315	66.3	292	22.3	–	–	17	–	107	22.4	99	24.2	8	–
Clayton township	586	1.4	578	63.7	533	51.2	–	–	15	53.3	216	31.5	192	30.2	7	–
Francis township	527	1.9	517	58.8	511	61.6	7	–	27	66.7	179	38.0	172	35.5	7	100.0
Giles township	1 201	.7	1 192	61.6	1 159	39.0	–	–	42	–	397	29.7	376	29.5	19	36.8
Greers Ferry city	722	1.2	713	58.8	695	42.3	–	–	12	–	239	30.1	220	29.5	19	36.8
Grassy township	1 116	–	1 116	75.1	1 046	27.6	30	10.0	21	33.3	321	43.6	276	45.7	33	24.2
Concord town	248	–	248	69.0	239	45.2	3	100.0	6	–	79	31.6	70	31.4	7	42.9
Healing Springs township	960	–	960	82.0	913	41.2	–	–	2	–	289	47.8	262	46.9	10	100.0
Heber township	6 977	1.2	6 892	55.7	6 590	54.7	44	20.5	177	22.0	2 065	38.8	1 744	36.1	260	56.2
Heber Springs city (pt.)	5 277	1.4	5 202	57.1	4 972	54.6	40	22.5	163	23.9	1 538	41.4	1 246	38.0	239	57.3
McJester township	212	–	212	47.6	208	73.1	8	100.0	6	–	64	29.7	64	29.7	–	–
Morgan township	311	–	311	36.3	311	28.9	–	–	15	–	129	6.2	129	6.2	–	–
Fairfield Bay CDP (pt.)	124	–	124	13.7	124	43.5	–	–	15	–	51	–	51	–	–	–
Mountain township	506	–	506	56.7	484	44.0	–	–	7	100.0	170	32.4	170	32.4	–	–
Peter Creek township	1 223	–	1 223	67.0	1 162	40.7	–	–	24	41.7	369	40.9	343	41.4	20	45.0
Pickens township	428	–	428	68.9	405	31.4	–	–	12	50.0	148	46.6	123	35.8	8	100.0
Pine township	229	–	229	48.0	209	58.4	–	–	15	–	65	70.8	53	64.2	6	100.0
Piney township	1 164	–	1 164	78.1	1 084	37.4	10	–	11	–	357	54.9	291	52.2	50	88.0
Poff township	85	–	85	58.8	85	52.9	–	–	–	–	36	19.4	36	19.4	–	–
Fairfield Bay CDP (pt.)	24	–	24	33.3	24	100.0	–	–	–	–	7	100.0	7	100.0	–	–
Saline township	424	–	424	47.2	413	60.5	–	–	–	–	163	23.9	153	19.0	10	100.0
Higden town	101	–	101	49.5	99	36.4	–	–	–	–	37	37.8	37	37.8	–	–
Sugar Camp township	214	–	214	68.7	197	50.8	–	–	–	–	65	72.3	65	72.3	–	–
Sugar Loaf township	336	2.1	329	56.8	315	40.3	–	–	–	–	103	42.7	87	40.2	7	–
Valley township	734	3.1	711	30.2	724	49.4	–	–	38	18.4	281	13.2	269	13.8	12	–
Heber Springs city (pt.)	321	7.2	298	20.5	311	52.7	–	–	38	18.4	120	16.7	120	16.7	–	–
Wilburn township	248	–	248	85.5	240	40.4	–	–	–	–	91	36.3	73	38.4	12	41.7
Cleveland County	7 781	.6	7 735	87.5	7 289	28.8	36	55.6	114	28.9	2 244	45.6	1 947	44.9	219	49.3
Bowman township	406	–	406	90.9	388	43.3	10	100.0	–	–	124	46.0	95	51.6	16	–
Harper township	516	3.1	500	91.0	454	21.8	–	–	22	72.7	139	68.3	127	70.1	6	100.0
Hudgin township	86	5.8	81	88.9	86	27.9	–	–	–	–	34	26.5	25	–	9	100.0
Hurricane township	481	1.9	472	84.7	481	20.4	13	46.2	6	–	145	35.2	132	34.1	7	–
Jackson township	2	–	2	100.0	2	–	–	–	–	–	–	–	–	–	–	–
Kingsland township	1 026	.7	1 019	85.0	968	20.8	2	100.0	16	12.5	300	40.7	261	37.2	35	65.7
Kingsland city	371	.5	369	80.5	351	33.0	2	100.0	6	–	98	45.9	74	39.2	22	63.6
Lee township	422	–	422	93.6	395	11.6	–	–	–	–	148	29.1	136	27.9	12	41.7
Miller township	431	–	431	87.5	415	11.3	–	–	6	100.0	143	29.4	143	29.4	–	–
Niven township	464	–	464	83.4	430	18.6	9	–	7	–	116	52.6	109	50.5	7	85.7
Redland township	657	.3	655	92.2	620	36.0	–	–	8	–	191	40.3	146	43.2	31	–
Rison township	1 414	.5	1 407	90.0	1 308	41.7	2	100.0	23	39.1	376	47.3	276	44.6	83	61.4
Rison city (pt.)	1 200	–	1 200	89.8	1 116	41.8	2	100.0	23	39.1	320	45.6	228	42.5	76	59.2
Rowell township	238	–	238	73.9	206	59.2	–	–	6	–	71	54.9	65	50.8	–	–
Saline township	62	–	62	91.9	52	57.7	–	–	7	–	16	75.0	16	75.0	–	–
Smith township	387	–	387	91.0	383	18.8	–	–	13	–	114	30.7	102	34.3	5	–
Rison city (pt.)	58	–	58	84.5	54	18.5	–	–	–	–	20	45.0	20	45.0	–	–

TIPSII [UPF] GPH505 CENSUS90 72583600 05/19/92 1:17 PM MACHINE: C DATA:CENSUS90S*PH5TIPSDA05, 05/06/92 10:49:08 TAPE: NONE FRAME: 6
TSF:CENSUS90*92. 05/06/92 10:50:30 UTF:CENSUS90*93. 05/06/92 10:50:30 META:CENSUS90S*PH5TABLES05. 05/06/92 11:07:49

Table 1. Selected Social Characteristics: 1990—Con.

[Data based on sample and subject to sampling variability, see text. For definitions of terms and meanings of symbols, see text]

State County County Subdivision Place	All persons				Persons 5 years and over		Persons who speak a language other than English at home				Family households					
			Native				Persons 5 to 17 years		Persons 18 years and over				Married-couple family		Female householder, no husband present	
	Total	Percent foreign born	Total	Percent born in State of residence	Total	Percent living in different house in 1985	Total	Percent who do not speak English "very well"	Total	Percent who do not speak English "very well"	Total	Percent with own children under 18 years	Total	Percent with own children under 18 years	Total	Percent with own children under 18 years
Cleveland County—Con.																
White Oak township	333	–	333	85.9	304	28.0	–	–	–	–	91	52.7	91	52.7	–	–
Whiteville township	856	–	856	82.1	797	32.0	–	–	–	–	236	65.3	223	65.5	8	100.0
Columbia County	25 691	1.0	25 438	74.1	23 910	38.1	127	42.5	382	40.6	6 905	46.0	5 285	43.5	1 287	57.9
Emerson township	1 924	–	1 924	72.0	1 763	27.5	18	–	10	–	552	49.3	450	50.0	77	48.1
Emerson town	311	–	311	80.4	307	25.1	2	–	1	–	96	36.5	72	41.7	12	25.0
McNeil township	1 982	.9	1 965	80.8	1 837	34.2	10	100.0	34	20.6	532	48.7	427	47.5	88	61.4
McNeil city	710	.8	704	82.8	641	25.1	3	100.0	9	55.6	180	48.9	123	53.7	41	48.8
Magnolia township	16 393	1.1	16 215	72.8	15 253	42.3	82	46.3	268	50.4	4 257	47.9	3 203	45.2	845	59.6
Magnolia city	11 151	1.4	10 996	71.0	10 415	47.6	44	77.3	172	48.8	2 838	45.6	2 130	40.4	567	67.2
Taylor township	1 600	–	1 600	63.5	1 528	25.1	3	100.0	16	12.5	467	44.1	370	37.6	63	77.8
Taylor city	597	–	597	53.9	559	32.7	3	100.0	5	40.0	173	40.5	149	38.9	18	33.3
Village township	868	6.7	810	81.4	818	30.6	–	–	6	100.0	287	29.6	221	27.6	40	60.0
Waldo township	2 924	–	2 924	82.5	2 711	33.3	14	21.4	48	10.4	810	38.3	614	36.5	174	44.3
Waldo city	1 495	–	1 495	80.5	1 383	36.7	14	21.4	20	10.0	417	39.6	293	36.9	108	46.3
Conway County	19 151	.5	19 058	78.8	17 827	38.5	91	51.6	328	31.1	5 345	43.9	4 479	43.1	653	48.5
Austin township	356	–	356	78.4	336	19.3	–	–	15	–	95	43.2	88	38.6	–	–
Bentley township	1 290	.3	1 286	80.7	1 178	36.9	6	–	15	26.7	367	64.0	312	64.4	29	69.0
Oppelo city	637	.3	635	79.1	587	38.7	6	–	9	44.4	188	54.8	162	56.2	7	71.4
Bird township	677	–	677	76.4	617	25.6	6	100.0	22	72.7	188	55.9	173	52.0	9	100.0
Catholic Point township	160	–	160	92.5	160	32.5	–	–	–	–	49	8.2	49	8.2	–	–
Cedar Falls township	302	6.6	282	47.2	280	75.4	–	–	14	–	85	25.9	72	30.6	13	–
Gregory township	408	–	408	81.4	377	32.4	–	–	–	–	115	46.1	93	57.0	15	–
Griffin township	673	–	673	69.2	653	36.8	–	–	15	–	219	31.5	215	32.1	4	–
Higgins township	135	–	135	57.0	135	28.1	–	–	14	–	49	12.2	49	12.2	–	–
Howard township	1 997	.2	1 994	87.0	1 867	32.0	14	57.1	15	53.3	557	47.9	419	47.3	112	42.0
Menifee city	328	.6	326	84.7	312	24.7	2	–	6	–	77	45.5	50	32.0	22	63.6
Plumerville city	859	.1	858	86.2	796	41.5	4	50.0	7	85.7	246	50.4	186	49.5	46	39.1
Lick Mountain township	625	1.1	618	73.0	576	26.7	–	–	6	–	150	60.0	127	66.1	17	–
McLaren township	245	–	245	64.1	242	60.7	–	–	–	–	74	28.4	63	25.4	11	45.5
Martin township	106	–	106	74.5	99	14.1	–	–	–	–	38	34.2	37	32.4	1	100.0
Nichols township	535	–	535	82.1	530	27.0	–	–	–	–	147	27.2	110	27.3	26	38.5
Old Hickory township	147	–	147	63.3	116	70.7	–	–	–	–	34	82.4	28	78.6	6	100.0
Petit Jean township	58	–	58	58.6	54	48.1	–	–	–	–	21	66.7	17	58.8	4	100.0
St. Vincent township	415	–	415	86.5	369	22.2	–	–	6	–	119	56.3	107	57.9	–	–
Steele township	484	3.9	465	78.3	462	37.0	–	–	26	100.0	144	42.4	139	40.3	5	100.0
Union township	714	–	714	71.7	675	28.9	–	–	5	–	222	30.2	169	33.7	34	11.8
Washington township	1 520	.4	1 514	76.9	1 381	36.4	6	100.0	33	78.8	450	46.7	418	44.3	20	100.0
Welborn township	8 260	.4	8 226	80.2	7 676	44.4	59	45.8	135	16.3	2 207	42.3	1 779	40.4	347	53.6
Morrilton city	6 551	.5	6 517	78.6	6 078	47.3	47	44.7	109	13.8	1 717	42.5	1 341	40.0	303	56.8
White Eagle township	44	–	44	84.1	44	27.3	–	–	7	–	15	–	15	–	–	–
Craighead County	68 956	.8	68 405	72.1	64 134	51.4	289	40.1	1 270	35.4	19 141	48.9	15 832	47.8	2 686	55.1
Big Creek township	3 093	–	3 093	75.5	2 830	49.3	7	28.6	28	28.6	927	60.1	780	58.5	120	73.3
Bono town	1 199	–	1 199	78.7	1 090	45.7	7	28.6	9	11.1	366	60.9	286	57.7	73	76.7
Black Oak township	2 637	–	2 637	78.4	2 456	33.4	3	–	20	10.0	777	45.2	661	43.3	108	53.7
Black Oak town	277	–	277	81.6	260	37.7	–	–	2	–	88	39.8	75	32.0	13	84.6
Caraway town	1 178	–	1 178	78.6	1 091	37.3	3	–	11	18.2	325	51.4	265	52.1	59	49.2
Brookland township	1 885	–	1 885	75.1	1 755	42.2	12	83.3	15	20.0	608	43.9	531	42.4	64	62.5
Brookland town	919	–	919	74.1	845	46.0	–	–	8	37.5	288	54.5	237	49.8	46	80.4
Buffalo township	2 014	.1	2 011	78.4	1 906	42.2	2	–	24	12.5	599	38.7	505	36.6	73	54.8
Monette city	1 115	.3	1 112	77.1	1 040	44.6	2	–	13	23.1	329	44.1	261	38.3	53	75.5
Gilkerson township	2 300	.5	2 288	74.5	2 130	56.5	6	–	12	50.0	701	56.8	635	56.9	60	51.7
Jonesboro city (pt.)	1 515	.4	1 509	66.6	1 399	61.8	–	–	12	50.0	435	65.1	393	65.4	42	61.9
Greenfield township	1 341	–	1 341	75.1	1 266	46.5	–	–	37	75.7	411	54.0	363	51.0	30	63.3
Jonesboro city (pt.)	336	–	336	56.0	323	50.5	–	–	–	–	92	68.5	85	65.9	7	100.0
Herndon township	942	1.6	927	69.6	898	54.1	24	37.5	36	–	258	64.3	236	61.0	22	100.0
Jonesboro township	39 784	1.2	39 297	69.6	36 926	54.7	171	41.5	933	37.5	10 687	48.0	8 717	46.5	1 635	54.3
Jonesboro city (pt.)	37 668	1.3	37 181	69.2	34 962	55.1	160	44.4	915	37.5	10 053	47.5	8 177	46.0	1 577	54.4
Lake City township	2 087	.4	2 078	79.7	1 952	42.6	4	50.0	37	5.4	581	47.2	496	47.6	62	51.6
Lake City town (pt.)	1 833	.2	1 829	79.2	1 702	45.7	4	50.0	37	5.4	510	48.6	438	47.9	62	51.6
Lester township	516	–	516	87.8	467	19.5	–	–	–	–	174	36.2	161	37.9	11	–
Lake City town (pt.)	–	–	–	–	–	–	–	–	–	–	–	–	–	–	–	–
Little Texas township	268	–	268	96.6	264	39.8	–	–	–	–	111	24.3	100	16.0	1	100.0
Cash town (pt.)	36	–	36	100.0	34	35.3	–	–	–	–	13	46.2	10	30.0	1	100.0
Maumelle township	2 233	.3	2 227	75.4	2 079	43.4	6	–	23	–	656	55.8	543	56.9	81	60.5
Bay city	1 660	.4	1 654	74.2	1 546	46.0	6	–	21	–	484	55.4	420	54.5	53	67.9
Nettleton township	7 368	.2	7 355	72.2	6 872	54.8	37	37.8	64	50.0	1 959	49.3	1 481	51.9	379	46.7
Jonesboro city (pt.)	7 016	.2	7 003	71.3	6 547	55.9	37	37.8	64	50.0	1 862	48.9	1 398	51.0	365	48.5
Powell township	1 381	.4	1 375	70.3	1 288	57.8	8	100.0	30	43.3	384	55.7	343	50.4	27	100.0
Prairie township	101	–	101	45.5	101	7.9	–	–	–	–	37	37.8	31	25.8	–	–

TIPSII [UPF] GPH505 CENSUS90 72583600 05/19/92 1:17 PM MACHINE: C DATA:CENSUS90S*PH5TIPSDA05. 05/06/92 10:49:08 TAPE: NONE FRAME: 7
TSF:CENSUS90*92. 05/06/92 10:50:30 UTF:CENSUS90*93. 05/06/92 10:50:30 META:CENSUS90S*PH5TABLES05. 05/06/92 11:07:49

Table 1. **Selected Social Characteristics: 1990**—Con.

[Data based on sample and subject to sampling variability, see text. For definitions of terms and meanings of symbols, see text]

State County County Subdivision Place	All persons				Persons 5 years and over		Persons who speak a language other than English at home				Family households					
			Native				Persons 5 to 17 years		Persons 18 years and over				Married-couple family		Female householder, no husband present	
	Total	Percent foreign born	Total	Percent born in State of residence	Total	Percent living in different house in 1985	Total	Percent who do not speak English "very well"	Total	Percent who do not speak English "very well"	Total	Percent with own children under 18 years	Total	Percent with own children under 18 years	Total	Percent with own children under 18 years
Craighead County—Con.																
Promised Land township	256	–	256	90.6	250	28.8	–	–	–	–	68	42.6	63	42.9	5	40.0
Egypt town	135	–	135	88.9	129	27.1	–	–	–	–	41	29.3	36	27.8	5	40.0
Taylor township	381	–	381	86.4	339	24.8	–	–	8	–	102	41.2	95	36.8	–	–
Texas township	369	–	369	78.6	355	38.0	9	–	3	100.0	101	47.5	91	44.0	8	75.0
Cash town (pt.)	187	–	187	69.5	177	39.5	–	–	3	100.0	45	57.8	38	52.6	5	80.0
Crawford County	42 493	1.0	42 066	68.6	39 302	47.9	236	24.2	638	39.3	12 373	51.2	10 630	49.5	1 470	65.3
Alma township	4 635	.6	4 609	63.4	4 329	51.6	26	–	40	62.5	1 329	50.3	1 110	47.2	195	70.3
Alma city (pt.)	2 962	.3	2 953	64.4	2 716	56.2	–	–	16	56.3	836	53.7	665	50.2	147	72.8
Bidville township	24	–	24	79.2	24	–	–	–	–	–	5	100.0	5	100.0	–	–
Cedar Creek township	547	–	547	48.1	526	42.0	–	–	–	–	135	57.8	119	58.0	7	–
Cedarville township	996	–	996	62.0	941	42.8	–	–	–	–	334	44.3	296	46.3	17	64.7
Chester township	490	1.4	483	65.2	473	38.7	–	–	23	43.5	145	41.4	124	41.9	14	35.7
Chester town	94	7.4	87	71.3	83	32.5	–	–	9	55.6	23	60.9	17	58.8	6	66.7
Mountainburg city (pt.)	38	–	38	44.7	36	61.1	–	–	2	–	12	50.0	12	50.0	–	–
Cove City township	194	–	194	78.4	186	50.5	–	–	7	–	49	36.7	41	24.4	8	100.0
Dean Springs township	1 750	–	1 750	70.2	1 641	47.1	7	–	5	–	557	48.8	490	49.8	49	38.8
Alma city (pt.)	46	–	46	100.0	46	100.0	–	–	–	–	11	100.0	–	–	11	100.0
Dora township	282	–	282	87.9	245	23.3	21	57.1	9	–	76	39.5	70	42.9	6	–
Van Buren city (pt.)	16	–	16	50.0	16	100.0	–	–	–	–	8	–	8	–	–	–
Dyer township	1 030	.8	1 022	73.7	975	47.9	2	–	17	–	330	41.2	309	41.7	16	25.0
Dyer town	529	–	529	72.6	490	40.6	2	–	5	–	166	39.2	157	38.2	4	50.0
Jasper township	1 274	–	1 274	73.5	1 171	35.4	–	–	15	–	374	48.7	334	47.0	40	62.5
Kibler township	1 179	.3	1 175	83.5	1 054	43.7	4	–	36	25.0	339	60.8	285	63.2	34	55.9
Kibler town (pt.)	522	.8	518	79.0	483	42.4	4	–	12	75.0	153	64.1	136	66.2	11	36.4
Lancaster township	941	1.7	925	69.3	854	40.0	8	–	7	–	283	59.0	275	60.7	3	–
Lees Creek township	525	–	525	70.7	500	17.4	–	–	–	–	160	59.4	160	59.4	–	–
Locke township	230	–	230	46.1	219	32.0	–	–	4	50.0	72	43.1	70	44.3	2	–
Mountainburg township	1 494	.1	1 492	54.8	1 411	46.6	2	–	12	–	430	47.4	380	45.3	38	65.8
Mountainburg city (pt.)	446	.4	444	58.6	430	36.3	2	–	5	–	124	45.2	98	38.8	17	64.7
Mulberry township	1 788	.1	1 786	75.8	1 686	38.3	2	–	13	–	528	50.0	471	49.7	44	47.7
Mulberry city (pt.)	1 264	.2	1 262	77.3	1 189	39.9	2	–	13	–	391	44.5	338	43.8	40	42.5
Oliver Springs township	1 256	–	1 256	79.4	1 137	40.5	–	–	–	–	366	53.6	336	58.3	30	–
Porter township	187	3.7	180	75.0	174	46.6	–	–	–	–	52	21.2	44	25.0	–	–
Rudy township	1 076	–	1 076	65.3	1 029	48.8	–	–	–	–	308	48.1	283	49.1	16	56.3
Alma city (pt.)	–	–	–	–	–	–	–	–	–	–	–	–	–	–	–	–
Rudy town	53	–	53	67.9	53	64.2	–	–	–	–	15	33.3	13	23.1	2	100.0
Uniontown township	699	–	699	46.1	648	52.8	–	–	–	–	198	59.6	175	59.4	18	77.8
Upper township	32	–	32	–	32	18.8	–	–	–	–	14	–	7	–	7	–
Van Buren township	20 752	1.7	20 405	69.7	18 988	53.0	164	27.4	440	46.1	5 946	53.2	4 932	49.8	899	72.3
Kibler town (pt.)	409	–	409	77.0	369	32.0	3	–	2	–	119	52.9	105	51.4	9	44.4
Van Buren city (pt.)	14 914	2.1	14 601	69.6	13 603	55.1	109	27.5	376	49.2	4 154	55.8	3 311	52.7	750	70.1
Vine Prairie township	314	.6	312	82.1	306	22.2	–	–	5	40.0	99	32.3	87	29.9	10	40.0
Mulberry city (pt.)	184	–	184	83.2	182	26.4	–	–	3	–	57	29.8	48	29.2	9	33.3
Whitley township	744	.8	738	61.4	699	29.6	–	–	5	–	233	43.3	216	42.6	17	52.9
Winfrey township	54	–	54	100.0	54	–	–	–	–	–	11	36.4	11	36.4	–	–
Crittenden County	49 939	.6	49 647	55.5	45 486	46.7	175	8.0	607	46.3	13 229	53.2	9 492	51.5	3 222	60.5
Black Oak township	734	–	734	69.8	674	38.7	–	–	23	39.1	231	47.6	204	43.6	22	72.7
Bob Ward township	1 518	–	1 518	63.7	1 344	29.7	2	100.0	14	100.0	362	50.8	255	53.3	84	42.9
Edmondson town	268	–	268	71.6	228	21.5	2	100.0	–	–	63	36.5	37	18.9	13	76.9
Fogleman township	1 771	.1	1 769	62.0	1 608	39.2	6	–	15	73.3	475	56.2	309	57.6	134	52.2
Gilmore town	343	–	343	65.3	313	38.7	4	–	1	100.0	89	52.8	75	52.0	8	62.5
Turrell city	958	.2	956	61.4	893	40.6	2	–	14	71.4	238	49.2	127	50.4	94	48.9
Jackson township	1 772	.8	1 758	69.8	1 598	49.6	2	–	34	67.6	390	52.8	224	49.1	132	53.0
Crawfordsville town	635	–	635	65.4	574	35.0	2	–	–	–	136	50.7	95	41.1	38	78.9
Jennette town (pt.)	12	–	12	83.3	10	100.0	–	–	–	–	1	100.0	–	–	1	100.0
Jasper township	7 533	.9	7 462	50.2	6 928	54.1	16	12.5	91	40.7	2 188	56.8	1 752	58.3	396	53.8
Marion city	4 391	1.3	4 336	54.8	4 033	52.7	16	12.5	57	64.9	1 240	63.5	1 026	64.2	205	62.9
Sunset town	577	–	577	61.9	529	30.8	–	–	4	–	143	53.1	54	29.6	80	68.8
West Memphis city (pt.)	–	–	–	–	–	–	–	–	–	–	–	–	–	–	–	–
Lucas township	964	1.0	954	42.7	903	36.0	–	–	27	37.0	285	34.7	179	42.5	59	39.0
Horseshoe Lake town	359	2.8	349	25.8	342	29.2	–	–	27	37.0	99	32.3	87	32.2	12	33.3
Mississippi township	28 696	.7	28 509	53.3	26 112	47.7	108	9.3	306	43.5	7 563	53.4	5 299	49.9	2 012	64.2
West Memphis city (pt.)	28 259	.7	28 072	53.4	25 718	47.9	108	9.3	300	44.3	7 485	53.1	5 238	49.5	1 995	64.2
Mound City township	421	–	421	70.1	376	49.7	–	–	–	–	102	39.2	79	21.5	23	100.0
Proctor township	906	.9	898	51.0	803	37.5	5	–	29	79.3	248	58.9	231	63.2	8	–
West Memphis city (pt.)	–	–	–	–	–	–	–	–	–	–	–	–	–	–	–	–
Tyronza township	4 326	–	4 326	65.1	3 946	44.5	36	–	66	28.8	1 071	52.0	742	48.5	294	60.9
Earle city	3 391	–	3 391	65.6	3 063	45.5	27	–	54	29.6	829	51.6	530	44.9	268	64.2
Jennette town (pt.)	174	–	174	62.1	168	28.6	4	–	3	100.0	41	43.9	26	57.7	11	27.3
Wappanocca township	1 298	–	1 298	62.8	1 194	32.3	–	–	2	100.0	314	49.0	218	50.0	58	46.6
Jericho town	204	–	204	65.2	183	26.8	–	–	2	100.0	51	39.2	23	52.2	19	15.8

TIPSII [UPF] GPH505 CENSUS90 72583600 05/19/92 1:17 PM MACHINE: C DATA:CENSUS90S*PH5TIPSDA05. 05/06/92 10:49:08 TAPE: NONE FRAME: 8
TSF:CENSUS90*92. 05/06/92 10:50:30 UTF:CENSUS90*93. 05/06/92 10:50:30 META:CENSUS90S*PH5TABLES05. 05/06/92 11:07:49

Table 1. Selected Social Characteristics: 1990—Con.

[Data based on sample and subject to sampling variability, see text. For definitions of terms and meanings of symbols, see text]

State County County Subdivision Place	All persons				Persons 5 years and over		Persons who speak a language other than English at home				Family households					
			Native				Persons 5 to 17 years		Persons 18 years and over				Married-couple family		Female householder, no husband present	
	Total	Percent foreign born	Total	Percent born in State of residence	Total	Percent living in different house in 1985	Total	Percent who do not speak English "very well"	Total	Percent who do not speak English "very well"	Total	Percent with own children under 18 years	Total	Percent with own children under 18 years	Total	Percent with own children under 18 years
Cross County	19 225	.3	19 165	78.2	17 755	42.1	105	49.5	266	31.2	5 215	51.2	4 076	50.5	906	55.8
Bedford township	511	–	511	89.2	481	14.3	–	–	15	–	173	38.2	156	36.5	9	100.0
Wynne city (pt.)	–	–	–	–	–	–	–	–	–	–	–	–	–	–	–	–
Brushy Lake township	467	–	467	77.7	451	23.9	–	–	6	100.0	118	37.3	110	40.0	8	–
Coldwater township	520	3.3	503	76.1	494	33.2	–	–	–	–	170	28.8	149	32.9	15	–
Ellis township	534	–	534	81.5	503	38.0	4	100.0	–	–	146	64.4	146	64.4	–	–
Fair Oaks township	279	–	279	87.8	261	29.1	–	–	–	–	83	39.8	73	38.4	5	–
Hickory Ridge township	749	.5	745	84.7	698	36.8	1	100.0	7	100.0	203	52.2	177	52.5	13	46.2
Hickory Ridge city	425	.9	421	82.9	405	42.2	1	100.0	–	–	111	53.2	97	53.6	8	62.5
Mitchell township	1 146	–	1 146	86.0	1 074	37.7	17	11.8	15	53.3	333	52.6	277	53.1	47	51.1
Cherry Valley city	670	–	670	86.1	626	37.4	3	66.7	4	50.0	189	50.8	156	47.4	26	76.9
Searcy township	1 363	–	1 363	83.6	1 263	41.4	8	–	5	–	355	55.2	317	58.7	22	–
Smith township	1 859	.8	1 844	82.3	1 691	41.0	–	–	26	65.4	520	56.9	472	57.0	35	60.0
Twist township	96	–	96	57.3	96	100.0	–	–	–	–	17	100.0	8	100.0	9	100.0
Tyronza township	2 461	–	2 461	73.0	2 235	47.0	2	100.0	40	55.0	647	43.3	448	40.0	139	57.6
Parkin city	1 847	–	1 847	74.9	1 680	47.5	2	100.0	24	37.5	477	47.2	315	41.3	127	63.0
Wynne township	9 240	.3	9 216	75.8	8 508	45.0	73	58.9	152	15.1	2 450	53.7	1 743	51.8	604	59.1
Wynne city (pt.)	8 187	.3	8 163	75.3	7 535	45.8	73	58.9	152	15.1	2 162	54.5	1 489	53.3	582	57.6
Dallas County	9 614	.4	9 574	86.7	8 975	34.5	80	18.8	172	50.0	2 635	44.6	2 075	45.2	410	45.1
Bunn township	10	–	10	100.0	10	–	–	–	6	100.0	4	–	4	–	–	–
Chester township	588	–	588	94.2	551	27.8	–	–	–	–	133	40.6	100	37.0	26	53.8
Carthage city	444	–	444	94.6	407	28.3	–	–	–	–	97	46.4	74	37.8	20	70.0
Dry Run township	287	–	287	96.9	256	43.0	–	–	–	–	93	26.9	74	33.8	19	–
Fordyce city (pt.)	161	–	161	100.0	152	40.1	–	–	–	–	56	16.1	37	24.3	19	–
Fordyce township	5 249	.8	5 209	85.9	4 874	34.1	57	14.0	128	49.2	1 417	45.6	1 039	47.8	288	39.6
Fordyce city (pt.)	4 568	.9	4 528	84.1	4 232	35.1	57	14.0	128	49.2	1 239	45.7	867	48.1	282	40.4
Holly Springs township	452	–	452	81.9	423	13.2	7	100.0	11	54.5	127	48.8	120	45.8	7	100.0
Jackson township	266	–	266	78.6	254	50.0	–	–	–	–	81	38.3	76	40.8	5	–
Liberty township	43	–	43	76.7	43	25.6	–	–	–	–	16	–	16	–	–	–
Manchester township	357	–	357	91.0	330	32.7	–	–	–	–	126	34.9	114	32.5	12	58.3
Nix township	155	–	155	100.0	155	67.1	–	–	–	–	39	17.9	16	6.3	6	100.0
Owen township	1 396	–	1 396	83.2	1 324	34.2	16	–	21	23.8	359	54.3	297	53.2	43	76.7
Sparkman town	561	–	561	85.9	536	40.3	4	–	14	35.7	136	50.7	102	44.1	32	68.8
Princeton township	120	–	120	84.2	114	74.6	–	–	–	–	43	39.5	36	47.2	–	–
Smith township	220	–	220	96.8	214	35.0	–	–	6	100.0	69	33.3	65	29.2	4	100.0
Southall township	391	–	391	92.3	347	38.6	–	–	–	–	111	58.6	101	54.5	–	–
Willow township	80	–	80	63.8	80	17.5	–	–	–	–	17	35.3	17	35.3	–	–
Desha County	16 798	1.1	16 620	84.6	15 449	34.9	120	41.7	397	32.0	4 461	51.9	3 247	48.8	1 011	62.5
Bowie township	5 242	1.6	5 159	80.4	4 848	35.5	64	9.4	162	26.5	1 448	50.9	977	47.2	396	58.1
McGehee city (pt.)	4 954	1.7	4 871	79.8	4 564	35.7	64	9.4	154	27.9	1 370	52.0	937	47.7	368	59.8
Clayton township	984	–	984	91.2	904	18.5	–	–	22	45.5	235	40.9	159	38.4	58	53.4
Reed town	368	–	368	93.2	318	11.9	–	–	4	–	80	56.3	26	65.4	47	51.1
Tillar city (pt.)	43	–	43	83.7	40	42.5	–	–	–	–	17	29.4	15	33.3	2	–
Franklin township	677	–	677	83.8	625	30.2	–	–	10	30.0	170	57.1	107	51.4	52	69.2
Arkansas City city	522	–	522	80.1	483	31.5	–	–	3	–	125	51.2	79	44.3	35	65.7
Halley township	452	1.3	446	79.1	424	46.7	–	–	–	–	135	41.5	116	38.8	8	–
McGehee city (pt.)	43	–	43	100.0	43	69.8	–	–	–	–	16	56.3	16	56.3	–	–
Jefferson township	426	–	426	84.5	402	12.7	–	–	9	–	107	59.8	107	59.8	–	–
Mississippi township	271	–	271	84.5	205	33.2	–	–	–	–	61	41.0	45	28.9	12	100.0
Randolph township	6 846	1.0	6 776	86.8	6 276	36.6	48	85.4	168	35.7	1 751	54.8	1 226	49.9	460	68.7
Dumas city (pt.)	5 520	1.2	5 455	86.6	5 060	36.3	36	80.6	136	33.1	1 401	55.7	977	50.8	383	70.2
Mitchellville city	499	–	499	92.2	452	21.5	2	100.0	8	25.0	108	51.9	48	56.3	51	56.9
Red Fork township	952	–	952	84.5	903	36.9	3	100.0	7	71.4	267	46.8	223	51.6	25	28.0
Watson city	257	–	257	89.5	251	22.7	3	100.0	2	–	75	41.3	50	48.0	15	46.7
Richland township	416	–	416	85.3	377	45.6	–	–	–	–	112	51.8	112	51.8	–	–
Silver Lake township	284	2.8	276	91.3	266	39.8	–	–	8	–	94	63.8	94	63.8	–	–
Walnut Lake township	248	4.4	237	89.0	219	42.0	5	–	11	54.5	81	49.4	81	49.4	–	–
Dumas city (pt.)	–	–	–	–	–	–	–	–	–	–	–	–	–	–	–	–
Drew County	17 369	.4	17 301	80.7	16 156	44.2	106	41.5	226	41.6	4 756	51.5	3 657	50.4	933	56.7
Bartholomew township	275	–	275	66.5	261	34.9	–	–	–	–	85	43.5	85	43.5	–	–
Jerome city	54	–	54	88.9	52	59.6	–	–	–	–	18	61.1	18	61.1	–	–
Bearhouse township	93	–	93	90.3	82	–	–	–	–	–	23	78.3	23	78.3	–	–
Clear Creek township	515	–	515	82.7	478	42.9	6	–	–	–	150	60.0	143	58.0	7	100.0
Collins township	165	–	165	93.3	165	33.3	–	–	–	–	53	28.3	42	35.7	11	–
Cominto township	322	3.1	312	77.9	291	26.1	9	100.0	25	40.0	99	42.4	99	42.4	–	–
Crook township	201	–	201	78.1	174	41.4	–	–	6	100.0	62	37.1	52	44.2	4	–
Franklin township	703	.9	697	87.8	671	28.6	–	–	7	100.0	206	46.1	188	46.8	15	46.7
Tillar city (pt.)	173	–	173	79.8	164	20.7	–	–	2	100.0	58	36.2	52	40.4	3	–
Live Oak township	596	1.3	588	93.0	551	26.5	–	–	10	50.0	164	47.0	112	48.2	42	52.4
Winchester city	247	–	247	93.1	234	16.7	–	–	–	–	58	56.9	44	61.4	13	46.2

TIPSII [UPF] GPH505 CENSUS90 72583600 05/19/92 1:17 PM MACHINE: C DATA:CENSUS90S*PH5TIPSDA05. 05/06/92 10:49:08 TAPE: NONE FRAME: 9
TSF:CENSUS90*92. 05/06/92 10:50:30 UTF:CENSUS90*93. 05/06/92 10:50:30 META:CENSUS90S*PH5TABLES05. 05/06/92 11:07:49

Table 1. **Selected Social Characteristics: 1990**—Con.

[Data based on sample and subject to sampling variability, see text. For definitions of terms and meanings of symbols, see text]

State County County Subdivision Place	All persons				Persons 5 years and over		Persons who speak a language other than English at home				Family households					
			Native				Persons 5 to 17 years		Persons 18 years and over				Married-couple family		Female householder, no husband present	
	Total	Percent foreign born	Total	Percent born in State of residence	Total	Percent living in different house in 1985	Total	Percent who do not speak English "very well"	Total	Percent who do not speak English "very well"	Total	Percent with own children under 18 years	Total	Percent with own children under 18 years	Total	Percent with own children under 18 years
Drew County—Con.																
Marion township	11 710	.4	11 668	79.0	10 855	49.7	74	47.3	132	37.1	3 095	54.1	2 266	52.7	742	56.9
Monticello city	8 116	.4	8 086	79.1	7 498	53.8	56	62.5	97	40.2	2 138	52.9	1 473	51.0	612	55.6
Saline township	1 241	.2	1 239	83.5	1 150	33.3	8	–	35	37.1	353	50.1	257	48.6	67	62.7
Wilmar city	628	.3	626	87.9	580	32.2	2	–	9	–	173	49.1	109	45.0	56	60.7
Spring Hill township	772	–	772	83.9	738	32.0	–	–	11	36.4	229	37.6	201	40.3	11	45.5
Veasey township	776	–	776	84.0	740	38.1	9	–	–	–	237	47.7	189	43.4	34	70.6
Faulkner County	60 006	.7	59 569	70.3	55 891	53.9	266	36.8	994	39.0	15 676	49.6	13 482	48.0	1 715	61.6
Benedict township	654	–	654	76.0	592	52.7	–	–	7	–	164	40.9	164	40.9	–	–
Benton township	597	–	597	71.5	562	38.4	–	–	2	100.0	190	52.1	177	52.0	4	–
Quitman city (pt.)	10	–	10	60.0	10	–	–	–	–	–	2	100.0	2	100.0	–	–
Bristol township	229	2.2	224	85.7	222	45.9	–	–	–	–	76	65.8	72	63.9	–	–
Cadron township	35 492	1.0	35 139	69.7	33 120	59.5	185	34.6	769	42.5	8 550	49.5	7 267	47.6	1 039	66.3
Conway city (pt.)	26 481	1.2	26 176	69.4	24 809	62.0	157	35.0	652	41.1	6 030	48.4	4 946	45.3	877	68.5
Mayflower city (pt.)	–	–	–	–	–	–	–	–	–	–	–	–	–	–	–	–
California township	938	.1	937	73.6	889	42.4	2	–	13	–	269	35.3	239	34.3	14	14.3
Guy town	210	–	210	81.0	200	46.0	2	–	–	–	54	55.6	46	56.5	6	33.3
Clifton township	1 225	–	1 225	68.6	1 115	45.5	2	–	4	–	349	52.7	318	53.5	29	48.3
Wooster town	439	–	439	77.2	401	44.1	2	–	2	–	113	56.6	100	60.0	11	36.4
Cypress township	2 559	1.0	2 534	71.0	2 392	34.5	13	69.2	25	36.0	749	55.7	685	56.8	55	40.0
Vilonia town (pt.)	972	.8	964	71.2	890	38.0	4	–	13	–	294	56.8	255	56.5	33	60.6
Danley township	3 098	.1	3 095	77.1	2 939	48.3	4	–	27	22.2	898	42.7	763	40.9	116	50.0
Mayflower city (pt.)	1 320	.2	1 317	74.1	1 256	49.3	2	–	20	20.0	418	29.9	365	27.7	41	43.9
Eagle township	1 615	–	1 615	60.7	1 498	55.6	–	–	–	–	524	47.7	483	48.0	25	8.0
Vilonia town (pt.)	60	–	60	76.7	58	37.9	–	–	–	–	23	47.8	21	42.9	2	100.0
East Fork township	1 569	–	1 569	67.0	1 441	46.4	10	100.0	36	25.0	452	52.4	379	49.3	56	58.9
Enola township	500	–	500	82.6	459	35.7	–	–	3	–	148	48.6	118	45.8	19	63.2
Enola town	179	–	179	74.3	168	42.3	–	–	1	–	48	56.3	35	65.7	8	50.0
Hardin township	3 189	.4	3 177	66.9	2 961	53.3	18	22.2	35	25.7	908	55.0	770	52.2	115	73.0
Greenbrier city	2 105	.2	2 101	70.3	1 938	51.8	16	25.0	27	33.3	630	55.2	511	51.1	100	77.0
Harve township	607	–	607	73.8	555	44.9	–	–	–	–	166	41.6	151	39.1	5	–
Matthews township	274	–	274	71.9	253	55.3	–	–	–	–	82	42.7	78	44.9	–	–
Mountain township	158	–	158	75.9	128	69.5	–	–	–	–	40	75.0	32	81.3	8	50.0
Mount Vernon township	359	–	359	76.9	343	34.1	–	–	9	88.9	96	46.9	88	45.5	6	50.0
Mount Vernon town	192	–	192	70.3	182	35.7	–	–	1	–	47	57.4	44	54.5	1	100.0
Newton township	370	–	370	82.2	357	25.8	–	–	–	–	108	41.7	103	43.7	5	–
Palarm township	1 639	–	1 639	71.3	1 531	51.3	24	45.8	13	–	450	52.9	392	51.0	47	57.4
Vilonia town (pt.)	101	–	101	84.2	93	61.3	–	–	3	–	27	77.8	16	75.0	8	75.0
Pine Mountain township	2 608	.8	2 588	73.7	2 388	40.5	–	–	19	10.5	745	53.4	605	53.6	88	48.9
Conway city (pt.)	–	–	–	–	–	–	–	–	–	–	–	–	–	–	–	–
Mayflower city (pt.)	95	–	95	75.8	89	49.4	–	–	–	–	38	42.1	32	37.5	4	50.0
Union township	851	2.1	833	60.4	779	52.9	–	–	30	53.3	265	47.2	229	38.9	15	100.0
Walker township	709	–	709	83.4	682	30.4	–	–	2	–	223	44.4	186	38.7	36	72.2
Damascus town (pt.)	125	–	125	82.4	117	39.3	–	–	–	–	37	54.1	36	52.8	–	–
Wilson township	766	–	766	62.8	685	53.4	8	–	–	–	224	48.2	183	46.4	33	69.7
Franklin County	14 897	.5	14 828	71.5	13 942	41.7	52	17.3	271	31.4	4 322	46.6	3 686	45.4	465	53.3
Alix township	494	–	494	68.0	430	25.6	7	–	17	–	150	55.3	126	46.8	24	100.0
Wiederkehr Village city (pt.)	6	–	6	66.7	6	–	–	–	–	–	1	–	1	–	–	–
Barham township	140	–	140	75.0	128	28.9	–	–	–	–	51	51.0	42	40.5	–	–
Black Oak township	227	–	227	73.1	217	16.1	–	–	–	–	69	50.7	63	46.0	–	–
Boston township	120	–	120	32.5	120	73.3	–	–	14	–	37	48.6	31	38.7	6	100.0
Cobb township	–	–	–	–	–	–	–	–	–	–	–	–	–	–	–	–
Cravens township	108	–	108	62.0	100	27.0	–	–	–	–	35	40.0	35	40.0	–	–
Donald township	470	.6	467	72.4	461	43.6	–	–	18	–	149	37.6	140	37.1	4	25.0
Branch city (pt.)	276	1.1	273	78.8	267	44.2	–	–	6	–	76	48.7	67	49.3	4	25.0
Grover township	286	–	286	61.9	286	47.6	–	–	19	57.9	89	32.6	74	39.2	15	–
Hogan township	1 140	.6	1 133	71.6	1 078	38.6	–	–	29	65.5	344	44.8	285	46.3	34	38.2
Altus city	415	1.7	408	66.4	387	32.8	–	–	10	50.0	122	41.8	100	43.0	17	35.3
Denning city	224	–	224	75.4	208	28.8	–	–	3	100.0	69	46.4	62	45.2	2	100.0
Wiederkehr Village city (pt.)	–	–	–	–	–	–	–	–	–	–	–	–	–	–	–	–
Hurricane township	132	–	132	69.7	132	75.0	–	–	–	–	52	17.3	52	17.3	–	–
Ivy township	518	–	518	78.2	495	43.0	–	–	–	–	161	38.5	155	36.1	6	100.0
Limestone township	40	–	40	72.5	40	57.5	–	–	–	–	17	35.3	17	35.3	–	–
McIlroy township	209	–	209	65.6	203	66.5	6	–	13	–	18	61.1	11	100.0	–	–
Middle township	686	–	686	76.1	630	53.7	–	–	–	–	216	42.6	216	42.6	–	–
Mill Creek township	124	–	124	92.7	113	48.7	–	–	6	–	32	50.0	25	64.0	–	–
Miller township	41	–	41	82.9	41	17.1	–	–	–	–	8	–	8	–	–	–
Morgan township	74	–	74	63.5	74	81.1	–	–	14	100.0	6	100.0	6	100.0	–	–
Mountain township	293	2.4	286	82.2	286	33.9	–	–	–	–	79	69.6	67	71.6	12	58.3
Mulberry township	321	–	321	66.7	287	26.1	–	–	–	–	80	67.5	66	68.2	5	–
Prairie township	2 741	.6	2 725	73.9	2 559	42.4	3	–	27	59.3	781	51.2	650	49.7	112	59.8
Branch city (pt.)	23	–	23	52.2	20	100.0	–	–	–	–	7	57.1	7	57.1	–	–

TIPSII [UPF] GPH505 CENSUS90 72583600 05/19/92 1:17 PM MACHINE: C DATA:CENSUS90S*PH5TIPSDA05, 05/06/92 10:49:08 TAPE: NONE FRAME: 10
TSF:CENSUS90*92. 05/06/92 10:50:30 UTF:CENSUS90*93. 05/06/92 10:50:30 META:CENSUS90S*PH5TABLES05. 05/06/92 11:07:49

Table 1. Selected Social Characteristics: 1990—Con.

[Data based on sample and subject to sampling variability, see text. For definitions of terms and meanings of symbols, see text]

State County County Subdivision Place	All persons				Persons 5 years and over		Persons who speak a language other than English at home				Family households					
			Native				Persons 5 to 17 years		Persons 18 years and over				Married-couple family		Female householder, no husband present	
	Total	Percent foreign born	Total	Percent born in State of residence	Total	Percent living in different house in 1985	Total	Percent who do not speak English "very well"	Total	Percent who do not speak English "very well"	Total	Percent with own children under 18 years	Total	Percent with own children under 18 years	Total	Percent with own children under 18 years
Franklin County—Con.																
Prairie township—Con.																
Charleston city	2 128	.4	2 120	73.5	1 977	41.4	3	–	17	35.3	609	47.0	513	44.4	77	62.3
Shores township	–	–	–	–	–	–	–	–	–	–	–	–	–	–	–	–
Six Mile township	150	–	150	65.3	114	16.7	–	–	–	–	38	52.6	38	52.6	–	–
Walker township	259	–	259	65.6	250	24.4	–	–	–	–	76	38.2	76	38.2	–	–
Wallace township	218	–	218	78.9	205	22.4	–	–	–	–	72	40.3	53	30.2	–	–
Watalula township	335	1.8	329	69.6	329	39.2	–	–	–	–	105	50.5	80	48.8	20	70.0
Weaver township	198	–	198	67.2	198	23.7	–	–	–	–	54	37.0	54	37.0	–	–
White Oak township	4 845	.6	4 815	69.8	4 500	47.2	27	33.3	67	37.3	1 417	44.9	1 138	44.0	219	46.6
Ozark city	3 321	.9	3 291	68.7	3 117	48.2	20	45.0	50	50.0	978	43.1	738	41.5	205	46.3
Wiederkehr Village city (pt.)	45	–	45	51.1	43	62.8	–	–	–	–	14	57.1	14	57.1	–	–
White Rock township	91	–	91	83.5	72	63.9	–	–	–	–	23	34.8	23	34.8	–	–
Wittich township	637	–	637	76.8	594	17.2	9	–	47	–	163	57.1	155	54.8	8	100.0
Fulton County	10 037	.2	10 015	57.5	9 455	40.5	38	7.9	54	20.4	3 018	42.6	2 649	41.1	263	56.3
Afton township	493	–	493	51.5	465	67.1	–	–	–	–	150	43.3	138	47.1	12	–
Bennett Bayou township	103	–	103	26.2	94	42.6	–	–	–	–	33	51.5	24	70.8	9	–
Benton township	2 387	.3	2 379	58.3	2 250	44.5	24	12.5	18	33.3	677	40.5	575	36.3	81	69.1
Salem city	1 476	.4	1 470	63.3	1 387	48.2	19	15.8	10	40.0	392	43.9	317	41.0	63	60.3
Big Creek township	266	–	266	71.8	244	42.6	–	–	9	–	79	59.5	71	54.9	8	100.0
Cleveland township	454	–	454	70.0	438	21.0	–	–	–	–	128	59.4	118	64.4	–	–
Fulton township	814	.2	812	66.5	737	34.6	–	–	4	–	242	45.9	200	41.5	22	68.2
Viola town	318	–	318	62.6	294	34.7	–	–	4	–	87	52.9	81	49.4	4	100.0
Mammoth Spring township	1 876	.6	1 864	52.1	1 728	52.3	1	–	18	27.8	515	55.3	457	52.7	37	67.6
Mammoth Spring city	1 092	.5	1 087	54.6	1 008	46.5	1	–	11	45.5	314	46.5	276	43.1	32	65.6
Mount Calm township	222	–	222	72.5	212	22.6	–	–	–	–	77	32.5	77	32.5	–	–
Myatt township	190	–	190	70.0	182	28.0	–	–	5	–	67	26.9	62	29.0	–	–
Pleasant Ridge township	1 356	–	1 356	43.7	1 311	43.1	–	–	–	–	459	36.4	418	31.8	34	79.4
Cherokee Village-Hidden Valley CDP (pt.)	576	–	576	22.2	570	37.0	–	–	–	–	243	3.3	228	–	15	53.3
South Fork township	355	–	355	60.8	349	19.2	–	–	–	–	136	13.2	107	16.8	29	–
Strawberry township	482	–	482	64.7	453	31.6	–	–	–	–	122	43.4	117	45.3	3	–
Horseshoe Bend city (pt.)	23	–	23	–	23	82.6	–	–	–	–	5	–	5	–	–	–
Union township	184	–	184	75.0	177	31.1	–	–	–	–	67	35.8	45	28.9	22	50.0
Vidette township	225	–	225	69.3	198	35.9	–	–	–	–	72	41.7	66	36.4	6	100.0
Washington township	258	–	258	60.1	258	19.0	13	–	–	–	68	44.1	60	50.0	–	–
Wild Cherry township	63	–	63	38.1	63	–	–	–	–	–	14	50.0	14	50.0	–	–
Wilson township	309	–	309	58.3	296	24.7	–	–	–	–	112	33.9	100	38.0	–	–
Garland County	73 397	2.0	71 962	60.7	69 179	47.2	393	34.6	2 255	37.8	21 533	38.1	17 933	34.9	2 815	56.7
Antioch township	3 555	1.8	3 490	47.7	3 368	44.7	49	44.9	116	19.8	1 160	36.5	1 032	33.6	103	55.3
Lake Hamilton CDP (pt.)	1 212	1.9	1 189	46.3	1 145	54.0	27	25.9	70	10.0	366	40.7	322	40.4	32	21.9
Bain township	5 481	1.4	5 405	66.4	5 150	45.1	6	–	139	42.4	1 649	42.5	1 421	40.1	164	54.3
Piney CDP (pt.)	2 469	.9	2 446	64.7	2 324	40.3	–	–	42	35.7	737	46.3	633	46.3	68	35.3
Baxter township	626	–	626	74.4	602	52.0	–	–	–	–	170	48.2	148	55.4	16	–
Hale township	2 022	.2	2 018	78.3	1 835	35.1	2	100.0	18	22.2	566	55.7	427	52.0	118	63.6
Mountain Pine city	843	–	843	80.5	770	29.0	2	100.0	14	28.6	244	50.4	171	50.9	61	44.3
Hot Springs township	37 734	2.7	36 699	63.6	35 515	49.1	190	38.4	1 472	43.9	10 223	37.6	7 842	33.6	1 904	54.1
Hot Springs city (pt.)	32 429	2.7	31 548	64.3	30 524	48.2	165	29.1	1 334	44.7	8 651	37.3	6 529	33.2	1 686	52.7
Lake Hamilton CDP (pt.)	132	–	132	68.9	126	25.4	–	–	12	–	40	15.0	40	15.0	–	–
Piney CDP (pt.)	17	35.3	11	54.5	17	64.7	–	–	–	–	5	–	5	–	–	–
Rockwell CDP (pt.)	–	–	–	–	–	–	–	–	–	–	–	–	–	–	–	–
Jessieville township	5 850	1.4	5 769	23.6	5 694	55.7	6	–	157	14.0	2 278	13.0	2 205	11.2	45	93.3
Hot Springs Village CDP (pt.)	5 020	1.6	4 939	13.7	4 940	59.8	–	–	145	15.2	2 024	9.0	1 979	7.4	36	100.0
Lake Hamilton township	3 756	1.9	3 685	59.2	3 513	44.1	27	44.4	81	58.0	1 192	41.8	1 027	38.0	119	66.4
Rockwell CDP (pt.)	2 526	2.4	2 465	55.7	2 391	38.5	21	28.6	74	54.1	811	37.6	682	31.7	100	69.0
Lee township	1 307	1.4	1 289	64.0	1 278	34.0	–	–	52	–	423	39.7	384	38.0	39	56.4
Rockwell CDP (pt.)	8	–	8	100.0	8	–	–	–	–	–	–	–	–	–	–	–
Mazarn township	1 127	–	1 127	66.5	1 062	60.7	–	–	57	17.5	300	55.0	276	56.2	–	–
Mill township	3 823	–	3 823	68.3	3 583	44.5	51	13.7	45	64.4	1 171	51.3	1 041	46.9	111	92.8
Phillips township	463	8.4	424	63.4	415	35.7	20	100.0	20	65.0	127	54.3	118	58.5	7	–
Lonsdale town	150	–	150	61.3	135	40.7	–	–	–	–	39	56.4	35	62.9	2	–
Sulphur township	2 041	.6	2 029	62.2	1 888	45.3	–	–	27	–	675	44.9	527	41.6	114	55.3
Union township	3 769	.9	3 735	65.0	3 531	42.1	25	–	60	–	1 074	46.8	986	47.7	49	36.7
Hot Springs city (pt.)	–	–	–	–	–	–	–	–	–	–	–	–	–	–	–	–
Hot Springs Village CDP (pt.)	239	–	239	59.4	222	33.3	–	–	5	–	81	40.7	74	35.1	7	100.0
Valley township	957	–	957	66.1	917	32.3	–	–	–	–	294	38.1	275	37.1	19	52.6
Whittington township	886	–	886	78.3	828	29.0	17	–	11	–	231	51.1	224	49.6	7	100.0
Grant County	13 948	.7	13 850	80.9	13 022	40.4	74	35.1	168	40.5	4 079	48.7	3 594	48.6	338	54.1
Calvert township	1 102	–	1 102	82.0	1 014	45.9	–	–	–	–	307	56.4	290	57.9	17	29.4
Darysaw township	594	–	594	83.5	567	36.7	–	–	–	–	182	41.2	155	48.4	19	–
Davis township	195	–	195	79.5	195	21.0	–	–	–	–	65	35.4	59	39.0	–	–

TIPSII [UPF] GPH505 CENSUS90 72583600 05/19/92 1:17 PM MACHINE: C DATA:CENSUS90S*PH5TIPSDA05. 05/06/92 10:49:08 TAPE: NONE FRAME: 11
TSF:CENSUS90*92. 05/06/92 10:50:30 UTF:CENSUS90*93. 05/06/92 10:50:30 META:CENSUS90S*PH5TABLES05. 05/06/92 11:07:49

Table 1. Selected Social Characteristics: 1990—Con.

[Data based on sample and subject to sampling variability, see text. For definitions of terms and meanings of symbols, see text]

State County County Subdivision Place	All persons				Persons 5 years and over		Persons who speak a language other than English at home				Family households					
			Native				Persons 5 to 17 years		Persons 18 years and over				Married-couple family		Female householder, no husband present	
	Total	Percent foreign born	Total	Percent born in State of residence	Total	Percent living in different house in 1985	Total	Percent who do not speak English "very well"	Total	Percent who do not speak English "very well"	Total	Percent with own children under 18 years	Total	Percent with own children under 18 years	Total	Percent with own children under 18 years
Grant County—Con.																
Dekalb township	543	–	543	85.6	520	35.2	4	–	2	100.0	161	55.9	153	54.9	2	100.0
Tull town	311	–	311	83.9	301	34.2	4	–	2	100.0	100	56.0	96	56.3	2	100.0
Fenter township	768	.4	765	85.1	722	34.5	2	–	4	50.0	236	41.1	197	38.6	22	50.0
Poyen town	315	1.0	312	78.5	290	34.5	–	–	4	50.0	91	49.5	80	50.0	7	42.9
Franklin township	216	–	216	92.1	203	29.6	–	–	–	–	66	51.5	66	51.5	–	–
Madison township	608	.8	603	89.6	548	27.2	–	–	21	28.6	197	56.3	169	65.7	20	–
Merry Green township	5 500	1.3	5 426	76.8	5 154	47.6	36	25.0	126	38.9	1 588	46.4	1 385	44.3	157	68.2
Sheridan city	3 098	1.6	3 047	71.6	2 900	53.1	19	26.3	42	52.4	888	46.4	767	45.2	93	59.1
River township	1 174	.2	1 172	85.0	1 114	25.2	9	77.8	6	–	317	45.1	286	44.8	16	81.3
Prattsville town	255	–	255	89.0	241	32.8	–	–	–	–	73	39.7	69	37.7	4	75.0
Simpson township	1 432	.3	1 427	85.6	1 308	49.6	9	44.4	–	–	432	49.5	366	48.1	51	58.8
Tennessee township	687	.6	683	81.3	616	31.8	6	100.0	9	100.0	207	45.9	177	42.9	22	68.2
Leola town	464	.9	460	75.0	410	42.2	6	100.0	9	100.0	128	52.3	107	51.4	13	61.5
Washington township	1 129	.4	1 124	75.6	1 061	30.6	8	–	–	–	321	61.1	291	63.2	12	–
Greene County	31 804	.3	31 706	74.3	29 681	43.9	131	32.8	307	40.4	9 528	46.8	8 167	45.1	1 067	57.8
Blue Cane township	108	–	108	60.2	103	48.5	–	–	–	–	32	56.3	32	56.3	–	–
Breckenridge township	963	–	963	76.9	924	33.0	9	–	2	–	298	50.0	279	50.5	17	35.3
Lafe town	307	–	307	71.3	290	39.3	–	–	–	–	95	53.7	87	54.0	8	50.0
Bryan township	293	–	293	81.9	264	27.7	–	–	–	–	102	16.7	102	16.7	–	–
Cache township	873	1.3	862	76.8	793	48.2	11	–	16	–	285	48.1	269	48.0	8	100.0
Clark township	14 922	.2	14 887	74.5	13 940	45.0	21	66.7	92	40.2	4 355	43.9	3 500	40.8	696	53.3
Paragould city (pt.)	14 288	.2	14 253	74.3	13 372	45.3	21	66.7	92	40.2	4 160	43.7	3 330	40.2	671	54.2
Collier township	471	–	471	74.3	431	42.0	18	–	10	–	107	68.2	107	68.2	–	–
Paragould city (pt.)	83	–	83	88.0	71	46.5	–	–	–	–	13	100.0	13	100.0	–	–
Crowley township	248	–	248	76.2	243	18.9	–	–	7	100.0	96	18.8	96	18.8	–	–
Evening Shade township	76	–	76	68.4	70	40.0	–	–	–	–	20	30.0	20	30.0	–	–
Friendship township	616	–	616	71.8	593	25.8	–	–	–	–	202	41.1	185	38.9	1	100.0
Hays township	211	–	211	61.1	195	72.8	9	–	41	80.5	49	59.2	34	64.7	7	100.0
Hopewell township	351	–	351	66.1	320	31.9	–	–	–	–	123	28.5	117	29.9	6	–
Hurricane township	1 533	–	1 533	74.2	1 435	46.9	2	–	10	–	454	47.4	385	45.5	67	56.7
Marmaduke city	1 164	–	1 164	73.2	1 088	48.6	2	–	3	–	345	42.9	279	39.8	64	54.7
Jones township	622	.8	617	91.6	583	22.3	–	–	3	–	195	46.2	184	48.9	9	–
Delaplaine town	138	–	138	82.6	134	33.6	–	–	–	–	46	32.6	41	36.6	3	–
Lake township	308	–	308	77.9	267	38.6	–	–	–	–	83	62.7	77	59.7	6	100.0
Main Shore township	324	–	324	84.0	307	46.9	–	–	–	–	90	68.9	75	72.0	15	53.3
Poland township	1 073	–	1 073	80.3	1 013	42.2	7	100.0	20	60.0	279	70.3	242	70.7	6	100.0
Reynolds township	62	–	62	72.6	56	16.1	–	–	4	–	25	20.0	25	20.0	–	–
St. Francis township	649	–	649	74.0	605	33.6	7	–	13	–	209	42.1	186	38.7	23	69.6
Paragould city (pt.)	–	–	–	–	–	–	–	–	–	–	–	–	–	–	–	–
Salem township	562	1.8	552	48.7	513	61.0	–	–	17	100.0	183	41.0	164	40.2	–	–
Shady Grove township	180	–	180	85.6	174	20.1	–	–	–	–	65	33.8	65	33.8	–	–
Spring Grove township	4 713	.3	4 699	72.9	4 387	52.5	29	37.9	35	20.0	1 477	52.3	1 273	50.0	175	74.3
Paragould city (pt.)	4 169	.3	4 155	72.7	3 852	55.6	29	37.9	35	20.0	1 289	55.0	1 102	51.9	166	78.3
Sugar Creek township	594	–	594	73.4	569	24.6	–	–	–	–	182	50.0	171	52.0	2	100.0
Union township	1 936	1.2	1 913	71.2	1 785	43.7	18	61.1	37	29.7	573	55.1	535	55.0	29	62.1
Oak Grove Heights town	528	.4	526	77.4	470	47.0	–	–	6	66.7	155	50.3	148	48.0	4	100.0
Paragould city (pt.)	–	–	–	–	–	–	–	–	–	–	–	–	–	–	–	–
Walnut Corner township	116	–	116	93.1	111	36.9	–	–	–	–	44	–	44	–	–	–
Hempstead County	21 621	1.0	21 397	69.8	20 132	43.2	158	20.9	517	29.8	6 080	49.2	4 739	47.0	1 118	58.3
Bodcaw township	462	–	462	59.7	443	36.8	–	–	–	–	141	41.1	132	39.4	3	–
Patmos town	50	–	50	48.0	48	39.6	–	–	–	–	12	16.7	12	16.7	–	–
Bois d'Arc township	922	.7	916	73.8	873	35.1	17	5.9	19	5.3	231	55.0	149	67.8	49	34.7
Fulton city	285	.4	284	74.3	265	35.5	6	16.7	13	7.7	63	50.8	39	56.4	21	42.9
McNab town	99	–	99	100.0	99	70.7	–	–	6	–	19	100.0	11	100.0	–	–
De Roan township	12 828	1.1	12 685	67.7	11 885	46.5	67	28.4	322	33.5	3 533	50.9	2 644	46.7	806	65.0
Hope city	9 636	1.1	9 532	67.4	8 897	48.0	47	17.0	235	39.6	2 592	52.4	1 788	47.7	747	63.9
Perrytown city	257	1.2	254	68.9	237	49.8	–	–	11	–	73	52.1	56	51.8	11	63.6
Garland township	353	2.0	346	67.3	314	61.5	–	–	–	–	113	45.1	106	41.5	7	100.0
Mine Creek township	1 428	1.2	1 411	67.6	1 325	28.1	37	18.9	31	–	431	53.6	361	51.8	63	69.8
Ozan city (pt.)	37	–	37	59.5	37	10.8	13	–	5	–	11	–	10	–	1	–
Noland township	440	–	440	73.9	384	36.2	16	–	–	–	113	63.7	72	86.1	27	3.7
Emmet city (pt.)	–	–	–	–	–	–	–	–	–	–	–	–	–	–	–	–
Ozan township	1 211	.6	1 204	80.2	1 176	32.5	10	40.0	21	–	354	42.9	285	46.0	50	30.0
Oakhaven city	29	6.9	27	66.7	24	70.8	–	–	–	–	7	100.0	7	100.0	–	–
Ozan city (pt.)	44	6.8	41	56.1	33	42.4	–	–	–	–	9	66.7	9	66.7	–	–
Washington city	141	–	141	73.0	141	29.1	–	–	–	–	40	17.5	29	6.9	11	45.5
Redland township	680	–	680	80.9	640	41.3	–	–	14	100.0	200	49.0	160	45.0	6	100.0
McCaskill city	73	–	73	58.9	65	26.2	–	–	–	–	21	71.4	19	68.4	2	100.0
Saline township	717	1.1	709	76.3	670	32.5	7	–	44	31.8	185	40.5	151	40.4	27	25.9
Springhill township	1 237	.6	1 229	71.0	1 160	47.3	–	–	18	22.2	375	45.1	315	46.0	45	33.3
Wallaceburg township	780	2.2	763	76.4	746	32.4	4	50.0	38	34.2	247	30.0	230	31.3	17	11.8

TIPSII [UPF] GPH505 CENSUS90 72583600 05/19/92 1:17 PM MACHINE: C DATA:CENSUS90S*PH5TIPSDA05, 05/06/92 10:49:08 TAPE: NONE FRAME: 12
TSF:CENSUS90*92. 05/06/92 10:50:30 UTF:CENSUS90*93. 05/06/92 10:50:30 META:CENSUS90S*PH5TABLES05. 05/06/92 11:07:49

Table 1. Selected Social Characteristics: 1990—Con.

[Data based on sample and subject to sampling variability, see text. For definitions of terms and meanings of symbols, see text]

State County County Subdivision Place	All persons				Persons 5 years and over		Persons who speak a language other than English at home				Family households					
			Native				Persons 5 to 17 years		Persons 18 years and over				Married-couple family		Female householder, no husband present	
	Total	Percent foreign born	Total	Percent born in State of residence	Total	Percent living in different house in 1985	Total	Percent who do not speak English "very well"	Total	Percent who do not speak English "very well"	Total	Percent with own children under 18 years	Total	Percent with own children under 18 years	Total	Percent with own children under 18 years
Hempstead County—Con.																
Wallaceburg township—Con.																
Blevins city	244	2.9	237	81.4	231	21.2	4	50.0	9	55.6	73	38.4	62	41.9	11	18.2
Water Creek township	563	2.0	552	68.3	516	64.1	–	–	10	–	157	52.2	134	50.7	18	77.8
Hot Spring County	26 115	.4	26 002	77.5	24 416	37.6	80	31.3	325	24.9	7 683	45.1	6 471	43.3	984	56.3
Antioch township	426	–	426	81.9	406	16.0	8	100.0	12	–	104	37.5	104	37.5	–	–
Big Creek township	255	–	255	66.3	243	56.4	–	–	–	–	80	58.8	74	55.4	6	100.0
Bismarck township	1 361	1.0	1 348	63.4	1 299	50.1	–	–	8	–	418	43.3	391	42.7	19	31.6
Brown Springs township	163	–	163	58.3	163	54.0	–	–	–	–	48	50.0	44	45.5	4	100.0
Butterfield township	1 121	–	1 121	79.3	1 042	43.5	–	–	9	22.2	326	57.7	308	55.2	18	100.0
Malvern city (pt.)	–	–	–	–	–	–	–	–	–	–	–	–	–	–	–	–
Rockport town (pt.)	–	–	–	–	–	–	–	–	–	–	–	–	–	–	–	–
Clear Creek township	333	–	333	90.1	323	24.5	7	100.0	6	–	100	43.0	94	45.7	–	–
De Roche township	833	–	833	75.8	744	29.8	–	–	–	–	287	44.3	235	40.4	38	65.8
Dover township	335	1.8	329	75.4	305	36.4	–	–	–	–	98	37.8	91	40.7	7	–
Fenter township	12 140	.6	12 066	79.7	11 317	37.2	27	37.0	226	35.0	3 449	43.8	2 594	41.2	703	53.8
Malvern city (pt.)	9 277	.8	9 203	80.4	8 602	37.0	24	41.7	125	48.8	2 623	44.1	1 908	40.4	598	56.0
Perla town	183	–	183	86.3	180	33.3	–	–	4	100.0	52	55.8	31	71.0	12	41.7
Rockport town (pt.)	370	–	370	84.6	355	21.1	–	–	4	100.0	108	40.7	96	37.5	12	66.7
Gifford township	1 058	1.3	1 044	73.9	991	37.3	3	–	21	–	304	52.0	301	52.2	–	–
Harrison township	236	–	236	86.4	230	40.4	–	–	–	–	63	65.1	56	60.7	–	–
Henderson township	764	–	764	58.4	743	31.4	7	–	–	–	216	48.1	192	50.0	16	50.0
Lone Hill township	574	–	574	79.3	536	23.7	–	–	7	–	185	41.6	180	40.0	5	100.0
Magnet township	1 784	–	1 784	78.2	1 673	39.5	22	–	17	–	539	44.7	471	38.9	57	82.5
Midway township	1 132	–	1 132	76.1	1 052	49.0	6	–	6	–	341	42.5	310	42.9	18	22.2
Montgomery township	809	.7	803	80.2	737	27.3	–	–	6	–	254	48.8	248	47.6	–	–
Ouachita township	608	–	608	78.6	553	48.5	–	–	7	–	187	43.9	166	42.2	21	57.1
Prairie township	810	–	810	82.2	774	28.6	–	–	–	–	234	47.4	225	47.1	9	55.6
Friendship town	119	–	119	95.0	113	52.2	–	–	–	–	34	47.1	28	50.0	6	33.3
Saline township	1 098	–	1 098	86.1	1 010	44.2	–	–	–	–	338	51.8	275	50.5	63	57.1
Valley township	275	–	275	49.1	275	16.4	–	–	–	–	112	8.0	112	8.0	–	–
Howard County	13 569	.2	13 540	74.7	12 647	38.4	78	67.9	218	22.9	3 788	48.6	3 113	46.6	538	61.3
Blackland township	194	–	194	78.9	178	29.8	2	100.0	6	100.0	54	31.5	35	22.9	19	47.4
Blue Bayou township	64	–	64	89.1	64	–	–	–	–	–	22	31.8	22	31.8	–	–
Blue Ridge township	153	5.9	144	70.8	148	10.1	–	–	16	56.3	46	37.0	46	37.0	–	–
Brewer township	140	–	140	57.1	135	65.2	–	–	–	–	38	28.9	32	15.6	6	100.0
Buck Range township	212	–	212	64.6	186	43.0	–	–	–	–	45	42.2	20	60.0	25	28.0
Burg township	55	–	55	58.2	55	–	–	–	–	–	15	53.3	15	53.3	–	–
Center Point township	669	–	669	61.9	618	40.5	–	–	–	–	185	41.6	162	39.5	23	56.5
Clay township	182	–	182	96.2	171	–	–	–	–	–	64	25.0	51	31.4	–	–
County Line township	541	–	541	69.7	508	27.6	–	–	8	–	190	37.9	170	35.3	12	100.0
Dillard township	305	–	305	70.5	303	23.4	8	100.0	33	27.3	84	34.5	69	33.3	15	40.0
Duckett township	47	–	47	100.0	33	57.6	–	–	–	–	16	43.8	16	43.8	–	–
Franklin township	307	–	307	69.4	283	25.4	2	–	–	–	80	58.8	61	72.1	9	–
Holly Creek township	248	–	248	76.6	233	18.5	–	–	–	–	69	23.2	54	18.5	9	–
Madison township	1 707	.2	1 704	72.7	1 594	38.8	1	100.0	20	40.0	516	44.6	454	44.9	37	51.4
Dierks city	1 264	.2	1 261	73.1	1 175	39.1	1	100.0	20	40.0	368	45.7	316	44.9	35	54.3
Mineral Springs township	1 100	.3	1 097	74.1	1 045	33.4	1	100.0	7	–	316	52.5	248	52.8	46	50.0
Mineral Springs city	1 004	.2	1 002	75.0	955	29.4	1	100.0	6	–	289	53.6	230	56.1	44	47.7
Mountain township	386	–	386	66.1	366	37.4	–	–	–	–	100	69.0	100	69.0	–	–
Muddy Fork township	133	–	133	68.4	108	19.4	–	–	–	–	37	64.9	37	64.9	–	–
Nashville township	6 185	.2	6 171	77.2	5 740	46.2	57	71.9	108	10.2	1 615	54.5	1 284	50.2	283	72.8
Nashville city	4 639	.3	4 625	77.1	4 307	48.3	8	100.0	67	16.4	1 193	55.6	891	49.6	254	75.2
Saline township	116	–	116	45.7	86	34.9	7	–	11	–	36	36.1	36	36.1	–	–
Saratoga township	269	–	269	90.0	269	16.4	–	–	7	100.0	91	46.2	67	40.3	24	62.5
Tollette township	315	–	315	86.7	302	19.9	–	–	2	–	85	54.1	50	64.0	30	46.7
Tollette town	315	–	315	86.7	302	19.9	–	–	2	–	85	54.1	50	64.0	30	46.7
Umpire township	241	–	241	79.7	222	52.7	–	–	–	–	84	32.1	84	32.1	–	–
Independence County	31 192	.7	30 970	74.3	29 153	43.6	224	15.2	472	42.4	8 969	48.2	7 691	47.3	964	57.2
Ashley township	1 153	–	1 153	79.4	1 079	42.6	–	–	–	–	366	46.4	320	42.8	40	67.5
Barren township	886	.5	882	74.6	821	42.1	2	–	17	52.9	270	54.4	237	54.0	23	39.1
Cave City city (pt.)	63	–	63	82.5	63	22.2	2	–	–	–	16	12.5	14	14.3	2	–
Big Bottom township	1 328	.2	1 326	79.8	1 240	48.0	6	33.3	15	26.7	373	47.5	319	48.6	40	45.0
Newark city (pt.)	1 122	.2	1 120	79.0	1 045	45.3	6	33.3	14	21.4	326	47.9	280	47.9	36	50.0
Black River township	225	3.1	218	82.6	218	39.4	5	–	13	53.8	60	36.7	55	40.0	5	–
Cushman township	878	–	878	74.4	796	41.3	–	–	6	–	261	49.8	202	46.0	45	64.4
Cushman town (pt.)	214	–	214	88.8	198	38.4	–	–	–	–	52	55.8	41	56.1	11	54.5
Departee township	381	–	381	88.7	352	34.4	10	–	5	–	103	39.8	98	41.8	5	–
Dota township	731	1.1	723	60.7	669	51.9	–	–	27	63.0	211	45.5	194	43.8	11	100.0
Fairview township	1 326	1.2	1 310	77.9	1 215	38.7	6	–	6	–	404	49.3	371	49.6	7	28.6
Pleasant Plains town	261	1.5	257	77.8	246	30.5	6	–	6	–	76	40.8	67	43.3	4	–

TIPSII [UPF] GPH505 CENSUS90 72583600 05/19/92 1:17 PM MACHINE: C DATA:CENSUS90S*PH5TIPSDA05. 05/06/92 10:49:08 TAPE: NONE FRAME: 13
TSF:CENSUS90*92. 05/06/92 10:50:30 UTF:CENSUS90*93. 05/06/92 10:50:30 META:CENSUS90S*PH5TABLES05. 05/06/92 11:07:49

Table 1. **Selected Social Characteristics: 1990**—Con.

[Data based on sample and subject to sampling variability, see text. For definitions of terms and meanings of symbols, see text]

State County County Subdivision Place	All persons				Persons 5 years and over		Persons who speak a language other than English at home				Family households					
			Native				Persons 5 to 17 years		Persons 18 years and over				Married-couple family		Female householder, no husband present	
	Total	Percent foreign born	Total	Percent born in State of residence	Total	Percent living in different house in 1985	Total	Percent who do not speak English "very well"	Total	Percent who do not speak English "very well"	Total	Percent with own children under 18 years	Total	Percent with own children under 18 years	Total	Percent with own children under 18 years
Independence County—Con.																
Gainsboro township	900	–	900	80.3	850	29.2	5	100.0	4	100.0	240	48.3	202	51.5	23	21.7
Greenbrier township	1 560	–	1 560	72.7	1 472	40.6	–	–	–	–	403	50.6	375	48.5	28	78.6
Hill township	322	–	322	70.2	303	52.1	23	26.1	–	–	99	41.4	80	42.5	19	36.8
Huff township	517	–	517	69.4	475	36.2	–	–	12	100.0	140	46.4	122	43.4	18	66.7
Jefferson township	223	–	223	73.1	187	56.7	–	–	6	–	62	64.5	62	64.5	–	–
Liberty township	511	–	511	83.4	487	24.0	–	–	–	–	184	31.5	179	32.4	5	–
Logan township	103	–	103	86.4	88	23.9	–	–	–	–	35	77.1	35	77.1	–	–
McHue township	3 471	4.1	3 330	76.4	3 194	39.9	78	–	116	54.3	1 036	48.6	869	44.0	107	91.6
Batesville city (pt.)	–	–	–	–	–	–	–	–	–	–	–	–	–	–	–	–
Magness township	440	–	440	82.0	412	30.1	2	–	8	–	117	58.1	106	61.3	8	37.5
Magness town	152	–	152	88.8	146	32.2	–	–	–	–	47	27.7	42	31.0	5	–
Marshell township	139	–	139	82.7	120	25.8	–	–	–	–	51	37.3	51	37.3	–	–
Moorefield township	1 895	.5	1 886	64.3	1 795	48.7	3	100.0	14	100.0	587	48.6	488	52.5	65	44.6
Batesville city (pt.)	831	–	831	55.1	769	49.2	–	–	14	100.0	250	64.0	223	68.2	17	47.1
Moorefield town	185	–	185	61.1	176	47.7	3	100.0	–	–	58	44.8	41	39.0	14	71.4
Oil Trough township	618	–	618	74.1	586	49.1	–	–	11	100.0	197	39.6	167	44.3	14	28.6
Oil Trough city	214	–	214	81.3	202	37.1	–	–	2	100.0	70	44.3	52	51.9	13	30.8
Relief township	378	–	378	66.7	373	66.0	7	–	–	–	116	62.1	76	65.8	40	55.0
Rosie township	416	–	416	80.3	388	35.3	–	–	–	–	131	48.1	102	52.0	29	34.5
Ruddell township	9 868	.3	9 836	72.5	9 293	49.2	70	25.7	155	23.2	2 653	46.4	2 204	45.0	374	56.4
Batesville city (pt.)	8 356	.4	8 324	71.7	7 846	52.0	65	27.7	139	25.9	2 216	46.8	1 801	45.6	340	55.6
Salado township	815	–	815	81.7	770	37.9	7	–	29	69.0	222	60.4	199	59.3	7	–
Union township	335	.9	332	81.3	309	41.7	–	–	7	42.9	109	53.2	94	47.9	8	100.0
Cushman town (pt.)	240	1.3	237	82.7	214	44.4	–	–	7	42.9	79	60.8	64	54.7	8	100.0
Washington township	791	–	791	64.1	739	31.9	–	–	18	–	235	43.8	217	44.7	12	–
White River township	690	–	690	81.7	653	34.9	–	–	3	–	209	59.3	183	57.4	20	75.0
Sulphur Rock town	326	–	326	81.9	296	35.1	–	–	3	–	93	51.6	79	51.9	10	50.0
Wycough township	292	–	292	70.5	269	40.5	–	–	–	–	95	54.7	84	51.2	11	81.8
Newark city (pt.)	19	–	19	73.7	16	87.5	–	–	–	–	8	37.5	6	50.0	2	–
Izard County	11 364	.9	11 259	59.3	10 730	42.2	42	4.8	173	30.6	3 538	36.9	3 145	35.1	308	53.2
Athens township	161	4.3	154	38.3	161	19.9	–	–	–	–	44	13.6	37	16.2	7	–
Baker township	233	1.7	229	62.0	232	14.7	–	–	–	–	73	37.0	71	38.0	–	–
Horseshoe Bend city (pt.)	35	11.4	31	12.9	35	31.4	–	–	–	–	14	–	14	–	–	–
Oxford city (pt.)	7	–	7	42.9	7	100.0	–	–	–	–	–	–	–	–	–	–
Barren Fork township	472	5.7	445	77.5	446	34.5	2	–	10	80.0	136	50.0	119	45.4	14	78.6
Mount Pleasant town (pt.)	280	–	280	74.6	259	25.9	–	–	2	100.0	80	48.8	69	44.9	8	62.5
Big Spring township	151	–	151	55.0	143	44.8	–	–	–	–	55	45.5	45	44.4	5	100.0
Bryan township	367	–	367	67.8	344	44.5	–	–	18	–	119	51.3	112	48.2	7	100.0
Claiborne township	132	6.1	124	42.7	128	42.2	–	–	–	–	49	42.9	49	42.9	–	–
Calico Rock city (pt.)	–	–	–	–	–	–	–	–	–	–	–	–	–	–	–	–
Drytown township	283	.7	281	68.0	260	32.3	–	–	4	50.0	88	43.2	78	48.7	10	–
Mount Pleasant town (pt.)	123	–	123	83.7	116	37.9	–	–	2	100.0	41	36.6	33	45.5	8	–
Franklin township	324	–	324	67.0	311	38.3	2	–	6	66.7	109	36.7	92	34.8	13	53.8
Franklin town (pt.)	198	–	198	73.2	189	43.9	–	–	–	–	62	45.2	51	43.1	7	71.4
Horseshoe Bend city (pt.)	7	–	7	42.9	4	–	–	–	–	–	2	100.0	2	100.0	–	–
Gid township	245	–	245	71.0	231	36.4	–	–	–	–	72	45.8	64	51.6	7	–
Guion township	118	–	118	77.1	112	19.6	–	–	3	–	37	35.1	34	35.3	3	33.3
Guion town	104	–	104	74.0	98	22.4	–	–	3	–	32	34.4	29	34.5	3	33.3
Guthrie township	122	–	122	63.1	92	17.4	–	–	–	–	30	43.3	30	43.3	–	–
Jefferson township	2 325	2.0	2 279	18.7	2 265	47.6	–	–	60	33.3	837	13.4	768	10.0	52	50.0
Franklin town (pt.)	–	–	–	–	–	–	–	–	–	–	–	–	–	–	–	–
Horseshoe Bend city (pt.)	2 179	2.1	2 133	14.1	2 119	49.3	–	–	60	33.3	772	13.6	703	10.0	52	50.0
Lacrosse township	157	–	157	65.0	127	59.8	3	–	15	46.7	47	40.4	36	36.1	11	54.5
Lafferty township	89	–	89	85.4	84	47.6	–	–	–	–	26	76.9	26	76.9	–	–
Lunenburg township	117	–	117	66.7	111	7.2	–	–	–	–	31	74.2	31	74.2	–	–
Mill Creek township	1 900	.1	1 898	73.2	1 761	46.2	12	–	12	–	536	44.0	451	41.2	68	63.2
Melbourne city (pt.)	1 510	.1	1 508	74.6	1 412	46.2	12	–	10	–	417	43.6	338	40.5	65	63.1
Mount Olive township	74	–	74	41.9	68	45.6	–	–	–	–	25	32.0	25	32.0	–	–
Newburg township	583	–	583	65.4	569	34.3	4	–	–	–	186	55.9	166	53.0	18	88.9
Oxford city (pt.)	26	–	26	76.9	26	26.9	–	–	–	–	9	22.2	9	22.2	–	–
New Hope township	713	1.0	706	61.0	663	45.4	3	–	12	25.0	218	45.0	194	42.8	17	64.7
Oxford city (pt.)	554	1.3	547	63.4	515	46.8	2	–	12	25.0	163	47.2	153	45.1	6	66.7
Pleasant Hill township	212	–	212	58.0	195	58.5	–	–	–	–	68	25.0	58	29.3	–	–
Sage township	263	–	263	78.3	235	58.7	–	–	–	–	73	57.5	63	50.8	4	100.0
Melbourne city (pt.)	27	–	27	77.8	27	44.4	–	–	–	–	10	60.0	6	33.3	4	100.0
Strawberry township	186	–	186	82.3	176	25.0	–	–	8	–	53	41.5	48	45.8	5	–
Union township	1 863	.1	1 861	74.5	1 748	43.2	16	12.5	20	20.0	533	43.0	461	42.3	61	44.3
Calico Rock city (pt.)	970	.2	968	73.1	900	45.1	12	16.7	17	23.5	258	45.3	223	45.7	30	33.3
Pineville town	196	–	196	87.8	184	35.9	–	–	–	–	63	46.0	58	44.8	5	60.0
Violet Hill township	183	–	183	88.0	177	27.1	–	–	–	–	66	33.3	60	36.7	6	–
White River township	91	–	91	49.5	91	75.8	–	–	5	100.0	27	25.9	27	25.9	–	–

TIPSII [UPF] GPH505 CENSUS90 72583600 05/19/92 1:17 PM MACHINE: C DATA:CENSUS90S*PH5TIPSDA05, 05/06/92 10:49:08 TAPE: NONE FRAME: 14
TSF:CENSUS90*92. 05/06/92 10:50:30 UTF:CENSUS90*93. 05/06/92 10:50:30 META:CENSUS90S*PH5TABLES05. 05/06/92 11:07:49

Table 1. **Selected Social Characteristics: 1990**—Con.

[Data based on sample and subject to sampling variability, see text. For definitions of terms and meanings of symbols, see text]

State County County Subdivision Place	All persons				Persons 5 years and over		Persons who speak a language other than English at home				Family households					
			Native				Persons 5 to 17 years		Persons 18 years and over				Married-couple family		Female householder, no husband present	
	Total	Percent foreign born	Total	Percent born in State of residence	Total	Percent living in different house in 1985	Total	Percent who do not speak English "very well"	Total	Percent who do not speak English "very well"	Total	Percent with own children under 18 years	Total	Percent with own children under 18 years	Total	Percent with own children under 18 years
Jackson County	18 944	.2	18 903	88.1	17 762	41.5	134	38.1	246	39.4	5 479	45.0	4 322	44.4	956	49.8
Barren township	767	.7	762	82.5	725	45.4	6	–	14	100.0	221	57.5	208	58.2	13	46.2
Bateman township	68	–	68	91.2	68	30.9	–	–	–	–	25	52.0	19	68.4	–	–
Newport city (pt.)	–	–	–	–	–	–	–	–	–	–	–	–	–	–	–	–
Bird township	2 567	.2	2 562	88.1	2 425	31.1	19	73.7	27	22.2	772	43.1	665	43.0	88	53.4
Tuckerman city (pt.)	1 999	.3	1 994	88.5	1 881	34.1	5	–	19	31.6	593	44.4	500	44.6	81	49.4
Breckenridge township	664	–	664	86.4	621	38.0	3	100.0	6	33.3	184	42.4	157	42.7	20	30.0
Tupelo town	210	–	210	82.4	193	46.1	3	100.0	4	50.0	67	50.7	56	50.0	7	57.1
Weldon town	103	–	103	83.5	99	17.2	–	–	2	–	33	36.4	26	26.9	4	50.0
Bryan township	196	–	196	78.6	190	50.5	–	–	–	–	55	74.5	55	74.5	–	–
Cache township	296	–	296	94.3	268	30.2	–	–	–	–	99	38.4	79	30.4	12	50.0
Cow Lake township	520	–	520	93.3	478	41.0	–	–	–	–	158	47.5	139	51.8	14	21.4
Beedeville town	152	–	152	88.2	134	40.3	–	–	–	–	37	48.6	30	60.0	5	–
Glaize township	793	.5	789	88.2	729	40.3	–	–	14	–	230	44.8	200	48.0	11	–
Glass township	1 169	–	1 169	88.9	1 091	38.9	7	71.4	12	83.3	353	47.3	281	47.3	63	54.0
Swifton city	870	–	870	85.2	795	46.2	7	71.4	5	60.0	261	49.4	199	47.7	56	60.7
Grubbs township	764	.5	760	89.6	738	32.1	2	–	4	50.0	238	42.4	203	42.9	30	43.3
Grubbs town	529	.8	525	88.0	503	40.0	2	–	4	50.0	151	45.7	131	48.1	15	33.3
Jefferson township	1 140	–	1 140	88.2	1 070	38.6	11	27.3	13	23.1	313	37.4	273	33.7	33	60.6
Campbell Station town	209	–	209	88.0	208	43.3	4	–	–	–	73	30.1	61	19.7	10	80.0
Diaz city (pt.)	241	–	241	87.1	216	39.4	7	42.9	–	–	68	60.3	59	64.4	7	42.9
Jacksonport town	262	–	262	80.2	240	28.3	–	–	1	100.0	73	52.1	64	50.0	6	50.0
Tuckerman city (pt.)	21	–	21	76.2	21	47.6	–	–	–	–	6	–	4	–	2	–
Richwoods township	492	–	492	90.0	459	22.4	–	–	2	–	138	50.0	117	52.1	14	57.1
Amagon town	142	–	142	86.6	133	35.3	–	–	2	–	34	50.0	26	57.7	8	25.0
Union township	9 049	.3	9 026	87.6	8 457	48.0	86	30.2	154	39.0	2 527	44.6	1 798	43.0	628	49.2
Diaz city (pt.)	1 122	.4	1 117	87.8	1 032	41.4	12	25.0	42	31.0	309	58.3	211	55.5	88	67.0
Newport city (pt.)	7 255	.2	7 237	86.9	6 783	51.3	61	16.4	86	38.4	2 013	44.4	1 409	43.3	540	46.3
Village township	459	–	459	97.4	443	28.2	–	–	–	–	166	45.8	128	40.6	30	80.0
Diaz city (pt.)	–	–	–	–	–	–	–	–	–	–	–	–	–	–	–	–
Newport city (pt.)	204	–	204	100.0	188	29.3	–	–	–	–	71	53.5	39	51.3	24	75.0
Jefferson County	85 487	.6	84 980	79.5	79 292	42.4	575	32.3	1 614	26.1	22 091	48.9	16 658	46.8	4 581	58.1
Barraque township	1 989	.4	1 982	73.1	1 833	41.4	12	50.0	27	7.4	529	63.7	454	67.0	55	52.7
Redfield town	1 082	.3	1 079	68.1	1 004	48.3	12	50.0	18	–	307	58.6	271	59.0	30	53.3
Bogy township	171	4.1	164	89.6	171	50.9	–	–	7	–	61	13.1	61	13.1	–	–
Bolivar township	254	–	254	85.8	242	45.5	–	–	–	–	85	35.3	82	32.9	–	–
Dudley Lake township	2 202	–	2 202	71.9	2 131	57.9	–	–	11	–	215	55.8	188	57.4	19	31.6
Dunnington township	573	–	573	90.9	529	27.0	16	50.0	7	–	147	39.5	106	38.7	34	50.0
Wabbaseka city	378	–	378	88.1	345	31.6	–	–	–	–	98	38.8	60	36.7	31	51.6
Jefferson township	1 581	–	1 581	74.3	1 492	43.5	–	–	32	–	469	52.0	396	47.7	56	75.0
Melton township	745	–	745	83.0	694	25.8	–	–	4	–	190	61.1	154	64.3	23	52.2
Niven township	2 651	–	2 651	72.2	2 554	56.9	7	–	46	10.9	522	42.7	498	42.2	19	68.4
Old River township	48	–	48	100.0	42	28.6	–	–	–	–	13	38.5	8	–	5	100.0
Pastoria township	293	–	293	100.0	240	43.8	–	–	–	–	83	53.0	65	55.4	18	44.4
Plum Bayou township	2 225	.1	2 222	84.7	2 053	32.1	19	52.6	39	20.5	548	39.8	405	35.8	126	48.4
Altheimer city	988	.3	985	92.8	893	19.3	15	40.0	22	36.4	240	51.7	170	50.0	67	53.7
Sherrill town	62	–	62	93.5	62	17.7	–	–	–	–	24	–	22	–	–	–
Richland township	630	–	630	89.7	601	31.3	–	–	21	–	197	45.2	173	44.5	18	66.7
Roberts township	513	–	513	86.2	479	13.6	–	–	15	13.3	150	42.0	128	41.4	19	36.8
Humphrey town (pt.)	301	–	301	90.4	272	22.4	–	–	2	–	91	46.2	69	46.4	19	36.8
Spring township	2 584	.3	2 576	80.0	2 448	37.3	7	–	31	16.1	776	44.7	746	43.6	21	61.9
Talladega township	905	–	905	81.7	864	35.2	5	100.0	18	77.8	295	42.0	265	40.8	11	36.4
Vaugine township	57 367	.7	56 960	80.7	52 903	43.8	464	26.7	1 208	29.1	14 720	48.7	10 209	45.8	3 886	58.4
Pine Bluff city	57 140	.7	56 733	80.7	52 676	44.0	464	26.7	1 208	29.1	14 656	48.8	10 145	45.9	3 886	58.4
Victoria township	428	.7	425	79.8	403	22.8	–	–	–	–	126	42.1	111	40.5	7	–
Villemont township	73	–	73	74.0	73	50.7	–	–	–	–	26	30.8	26	30.8	–	–
Washington township	8 351	.8	8 283	72.7	7 772	35.8	40	82.5	112	23.2	2 377	53.3	2 067	51.3	226	64.2
White Hall city	3 849	.7	3 823	71.5	3 611	39.4	27	74.1	40	37.5	1 112	54.8	932	51.8	136	66.2
Whiteville township	1 904	.2	1 900	79.1	1 768	39.4	5	–	36	22.2	562	50.4	516	51.6	38	44.7
Johnson County	18 221	1.4	17 960	65.9	17 081	47.0	87	43.7	448	32.6	5 108	45.7	4 336	44.0	591	57.5
Batson township	246	2.8	239	67.8	223	48.4	–	–	6	–	79	54.4	66	54.5	7	100.0
Dickerson township	20	–	20	–	20	100.0	–	–	8	–	6	–	6	–	–	–
Grant township	1 190	–	1 190	70.8	1 109	37.3	3	100.0	17	64.7	346	46.2	268	46.6	60	45.0
Coal Hill city	924	–	924	74.1	870	37.9	3	100.0	3	100.0	273	44.7	204	45.1	53	41.5
Hickey township	427	2.3	417	77.7	419	29.4	6	–	27	63.0	138	49.3	112	54.5	19	–
Hill township	47	–	47	53.2	47	25.5	–	–	–	–	18	27.8	13	–	–	–
Horsehead township	502	–	502	50.4	485	38.8	–	–	–	–	158	54.4	134	59.0	24	29.2
Howell township	834	1.7	820	61.0	756	43.0	2	–	6	–	263	47.5	223	45.7	32	53.1
Knoxville city	252	–	252	62.7	242	33.5	–	–	2	–	79	34.2	71	35.2	7	28.6
King township	896	.8	889	65.2	852	46.5	8	–	13	53.8	286	48.6	259	45.6	21	100.0
Lee township	162	–	162	38.3	162	43.2	–	–	–	–	69	8.7	69	8.7	–	–
Low Gap township	91	–	91	72.5	83	66.3	–	–	–	–	20	30.0	20	30.0	–	–

TIPSII [UPF] GPH505 CENSUS90 72583600 05/19/92 1:17 PM MACHINE: C DATA:CENSUS90S*PH5TIPSDA05. 05/06/92 10:49:08 TAPE: NONE FRAME: 15
TSF:CENSUS90*92. 05/06/92 10:50:30 UTF:CENSUS90*93. 05/06/92 10:50:30 META:CENSUS90S*PH5TABLES05. 05/06/92 11:07:49

Table 1. **Selected Social Characteristics: 1990**—Con.

[Data based on sample and subject to sampling variability, see text. For definitions of terms and meanings of symbols, see text]

State County County Subdivision Place	All persons				Persons 5 years and over		Persons who speak a language other than English at home				Family households					
			Native				Persons 5 to 17 years		Persons 18 years and over				Married-couple family		Female householder, no husband present	
	Total	Percent foreign born	Total	Percent born in State of residence	Total	Percent living in different house in 1985	Total	Percent who do not speak English "very well"	Total	Percent who do not speak English "very well"	Total	Percent with own children under 18 years	Total	Percent with own children under 18 years	Total	Percent with own children under 18 years
Johnson County—Con.																
McKennon township	693	–	693	58.9	653	54.4	–	–	13	53.8	193	52.3	188	51.1	5	100.0
Mulberry township	185	–	185	62.7	177	33.3	–	–	–	–	46	32.6	30	20.0	16	56.3
Perry township	576	3.0	559	56.9	528	46.0	17	–	11	–	166	40.4	152	44.1	8	–
Pilot Rock township	27	–	27	51.9	27	29.6	–	–	–	–	6	100.0	6	100.0	–	–
Piney township	33	–	33	81.8	33	–	–	–	–	–	6	–	6	–	–	–
Pittsburg township	1 346	.1	1 344	64.7	1 237	46.5	2	–	15	13.3	366	50.0	307	49.8	35	68.6
Lamar city (pt.)	612	.3	610	64.3	540	52.4	–	–	10	–	177	53.1	153	49.7	16	87.5
Prairie township	885	1.9	868	61.6	826	48.2	–	–	17	–	222	50.5	174	55.2	34	47.1
Clarksville city (pt.)	171	9.9	154	60.4	162	58.6	–	–	17	–	47	44.7	39	53.8	–	–
Red Lick township	747	–	747	63.5	703	40.1	–	–	–	–	231	42.0	231	42.0	–	–
Sherman township	411	–	411	60.1	383	45.7	6	100.0	–	–	131	42.0	119	36.1	6	100.0
Spadra township	7 747	2.4	7 562	69.4	7 251	50.8	43	67.4	300	31.7	2 029	44.8	1 652	41.0	300	62.0
Clarksville city (pt.)	5 662	3.0	5 492	69.6	5 294	53.1	34	85.3	272	34.9	1 421	44.5	1 107	39.7	263	63.9
Lamar city (pt.)	149	–	149	67.1	149	37.6	–	–	2	–	41	43.9	32	40.6	9	55.6
Stonewall township	321	–	321	74.5	306	52.6	–	–	–	–	90	66.7	83	63.9	7	100.0
Ward township	835	.2	833	62.7	801	46.6	–	–	15	46.7	239	38.1	218	37.2	17	47.1
Hartman city	505	.4	503	65.0	481	41.0	–	–	4	50.0	138	44.2	119	44.5	15	40.0
Lafayette County	9 643	.3	9 616	75.3	9 026	33.1	26	42.3	118	37.3	2 569	45.0	1 967	44.7	485	48.7
Baker township	2 639	.6	2 623	82.7	2 479	39.0	6	–	19	–	656	51.4	464	50.4	163	57.7
Stamps city (pt.)	2 324	.7	2 308	84.0	2 176	36.6	6	–	19	–	560	50.9	377	48.3	163	57.7
French township	223	–	223	49.3	212	44.3	–	–	5	–	75	32.0	75	32.0	–	–
Hadley township	1 506	–	1 506	81.3	1 379	24.4	18	61.1	20	55.0	408	50.2	315	56.8	54	25.9
Buckner city	350	–	350	72.3	321	23.1	–	–	3	–	93	54.8	65	55.4	21	42.9
Stamps city (pt.)	29	–	29	72.4	22	63.6	7	–	–	–	7	100.0	7	100.0	–	–
La Grange township	477	–	477	76.5	444	22.5	–	–	–	–	142	51.4	122	51.6	20	50.0
Lewisville city (pt.)	96	–	96	75.0	94	38.3	–	–	–	–	26	57.7	17	52.9	9	66.7
Mars Hill township	224	–	224	58.0	214	54.2	–	–	5	–	60	78.3	53	88.7	7	–
Roane township	1 815	.4	1 807	67.5	1 686	39.9	2	–	32	50.0	472	33.5	344	28.2	108	48.1
Bradley city	568	–	568	67.1	516	44.0	2	–	15	26.7	123	41.5	64	46.9	52	26.9
Russell township	211	–	211	91.0	195	25.1	–	–	–	–	36	80.6	34	79.4	2	100.0
Steel township	1 852	.2	1 849	79.1	1 753	22.6	–	–	37	45.9	507	42.8	361	39.3	124	51.6
Lewisville city (pt.)	1 320	.2	1 317	77.8	1 246	25.0	–	–	29	48.3	370	43.8	261	42.1	100	43.0
Walker Creek township	696	–	696	53.3	664	38.4	–	–	–	–	213	31.5	199	33.7	7	–
Lawrence County	17 457	.3	17 405	79.4	16 362	40.9	46	28.3	200	49.0	5 065	45.4	4 289	45.1	631	49.1
Annieville township	336	–	336	73.5	300	32.0	–	–	–	–	104	40.4	91	42.9	3	100.0
Ashland township	302	–	302	89.4	272	32.7	–	–	–	–	89	44.9	76	47.4	11	18.2
Minturn town	132	–	132	88.6	120	39.2	–	–	–	–	38	28.9	30	23.3	6	33.3
Black River township	436	–	436	84.9	424	25.9	–	–	12	–	129	38.0	127	38.6	2	–
Powhatan town	57	–	57	59.6	50	44.0	–	–	–	–	18	55.6	16	62.5	2	–
Black Rock township	1 183	–	1 183	82.5	1 084	35.3	13	15.4	18	–	347	47.8	288	42.7	48	70.8
Black Rock city (pt.)	721	–	721	77.4	670	35.5	13	15.4	16	–	212	48.6	163	42.9	43	67.4
Boas township	3 069	–	3 069	82.2	2 796	43.7	–	–	35	100.0	915	51.7	708	51.8	177	53.7
Hoxie city	2 640	–	2 640	82.8	2 394	43.2	–	–	35	100.0	785	53.5	588	53.4	167	56.9
Cache township	242	–	242	78.5	208	44.7	–	–	10	–	66	57.6	60	53.3	6	100.0
Campbell township	5 630	.6	5 595	77.5	5 375	48.0	14	–	71	66.2	1 515	45.3	1 262	46.4	198	42.9
College City town	352	4.0	338	63.9	338	86.4	–	–	33	51.5	63	61.9	51	52.9	10	100.0
Walnut Ridge city	4 411	.5	4 390	78.0	4 209	47.0	–	–	26	69.2	1 197	43.9	980	45.6	164	38.4
Dent township	910	.4	906	69.8	871	48.1	2	–	10	40.0	257	39.7	216	37.0	31	51.6
Imboden town	622	.6	618	76.7	590	49.5	2	–	10	40.0	180	38.3	149	38.3	23	34.8
Dowell township	481	–	481	85.9	427	19.7	–	–	–	–	148	67.6	126	65.9	22	77.3
Duty township	615	–	615	86.2	586	32.6	–	–	5	–	173	41.6	148	39.2	20	55.0
Black Rock city (pt.)	–	–	–	–	–	–	–	–	–	–	–	–	–	–	–	–
Portia town	536	–	536	85.3	507	30.6	–	–	5	–	158	38.0	138	37.0	18	50.0
Eaton township	253	–	253	75.9	235	25.5	–	–	7	–	61	45.9	56	50.0	5	–
Flat Creek township	115	–	115	67.0	106	84.9	–	–	–	–	35	74.3	35	74.3	–	–
Jesup township	122	–	122	76.2	111	30.6	–	–	–	–	56	19.6	56	19.6	–	–
Lawrence township	226	–	226	69.0	221	38.9	–	–	–	–	82	25.6	70	30.0	12	–
Marion township	506	.4	504	80.2	465	31.0	–	–	8	50.0	144	47.9	131	52.7	13	–
Alicia town	152	1.3	150	84.7	128	59.4	–	–	6	33.3	45	44.4	41	48.8	4	–
Morgan township	554	–	554	83.2	523	34.0	–	–	–	–	159	50.3	141	46.1	10	70.0
Lynn town	292	–	292	85.3	274	40.5	–	–	–	–	87	36.8	77	32.5	10	70.0
Promised Land township	474	.4	472	84.1	448	34.4	–	–	3	–	135	40.7	128	42.2	7	14.3
Sedgwick town	93	2.2	91	89.0	88	56.8	–	–	3	–	22	54.5	21	52.4	1	100.0
Reeds Creek township	862	1.0	853	83.9	817	38.8	15	73.3	12	8.3	273	40.7	250	41.2	19	42.1
Strawberry town	270	–	270	84.1	249	37.8	2	–	–	–	82	53.7	68	52.9	14	57.1
Richwoods township	110	–	110	87.3	99	33.3	–	–	–	–	40	27.5	34	32.4	–	–
Spring River township	305	–	305	67.9	295	31.2	–	–	–	–	118	27.1	101	31.7	17	–
Strawberry township	255	–	255	78.0	245	23.7	–	–	2	–	97	19.6	93	16.1	2	100.0
Smithville town	98	–	98	76.5	90	40.0	–	–	2	–	31	22.6	27	11.1	2	100.0
Thacker township	471	–	471	69.9	454	38.3	2	–	7	100.0	122	57.4	92	51.1	28	82.1
Ravenden town	306	–	306	66.0	294	43.5	2	–	7	100.0	87	55.2	62	48.4	23	78.3

TIPSII [UPF] GPH505 CENSUS90 72583600 05/19/92 1:17 PM MACHINE: C DATA:CENSUS90S*PH5TIPSDA05, 05/06/92 10:49:08 TAPE: NONE FRAME: 16
TSF:CENSUS90*92. 05/06/92 10:50:30 UTF:CENSUS90*93. 05/06/92 10:50:30 META:CENSUS90S*PH5TABLES05. 05/06/92 11:07:49

Table 1. **Selected Social Characteristics: 1990**—Con.

[Data based on sample and subject to sampling variability, see text. For definitions of terms and meanings of symbols, see text]

State County County Subdivision Place	All persons				Persons 5 years and over		Persons who speak a language other than English at home				Family households					
			Native				Persons 5 to 17 years		Persons 18 years and over				Married-couple family		Female householder, no husband present	
	Total	Percent foreign born	Total	Percent born in State of residence	Total	Percent living in different house in 1985	Total	Percent who do not speak English "very well"	Total	Percent who do not speak English "very well"	Total	Percent with own children under 18 years	Total	Percent with own children under 18 years	Total	Percent with own children under 18 years
Lee County	13 053	.6	12 971	83.0	11 985	35.5	100	20.0	222	37.8	3 408	51.5	2 246	46.9	976	62.2
Big Creek township	131	–	131	96.9	122	19.7	–	–	–	–	28	35.7	23	43.5	5	–
Council township	166	–	166	72.9	166	6.0	6	–	–	–	37	81.1	26	73.1	2	100.0
Fleener township	432	–	432	93.1	390	28.7	–	–	–	–	140	52.1	111	52.3	19	26.3
Hampton township	1 130	–	1 130	83.9	1 053	22.9	7	–	9	66.7	291	54.3	225	45.8	55	80.0
Moro town	273	–	273	83.9	259	30.1	–	–	–	–	83	24.1	74	24.3	9	22.2
Hardy township	13	–	13	46.2	13	–	–	–	–	–	6	–	–	–	6	–
Independence township	7 463	.9	7 394	81.1	6 759	45.3	70	20.0	142	37.3	1 906	55.6	1 148	49.3	679	68.6
Marianna city	5 910	1.1	5 847	83.0	5 359	45.3	63	11.1	122	43.4	1 486	55.3	832	48.2	583	67.6
Oak Forest township	657	–	657	84.6	628	36.8	–	–	23	–	153	47.7	59	62.7	62	17.7
Richland township	880	–	880	84.4	837	19.1	12	50.0	21	38.1	263	41.1	196	35.7	63	60.3
LaGrange town	133	–	133	90.2	123	30.1	6	–	5	–	36	61.1	26	61.5	8	75.0
Rondo town	247	–	247	77.7	230	27.0	–	–	2	100.0	68	41.2	33	18.2	33	66.7
St. Francis township	340	–	340	90.6	302	34.1	–	–	–	–	66	57.6	50	56.0	16	62.5
Spring Creek township	765	–	765	90.3	722	15.1	5	–	2	–	237	36.7	184	34.2	45	53.3
Aubrey town	219	–	219	91.3	201	21.4	–	–	2	–	59	44.1	49	53.1	7	–
Texas township	495	–	495	82.8	453	15.5	–	–	8	–	130	37.7	102	38.2	14	35.7
Union township	581	2.2	568	81.0	540	24.8	–	–	17	100.0	151	46.4	122	50.0	10	20.0
Haynes town	278	–	278	86.7	261	18.4	–	–	2	100.0	58	39.7	38	36.8	10	20.0
Lincoln County	13 690	.5	13 624	80.0	12 894	44.8	39	25.6	302	26.2	2 896	49.0	2 313	47.2	475	54.9
Auburn township	2 052	1.4	2 024	55.5	2 020	68.2	–	–	133	18.8	56	80.4	56	80.4	–	–
Bartholomew township	840	2.0	823	94.5	809	37.0	9	–	31	100.0	210	48.6	137	55.5	59	30.5
Cane Creek township	3 729	.2	3 721	83.8	3 423	39.1	5	–	55	14.5	988	52.8	792	49.5	169	62.7
Star City city	2 138	.4	2 130	85.6	1 987	38.8	5	–	21	38.1	534	52.4	404	47.3	116	64.7
Choctaw township	2 122	.1	2 119	71.3	2 045	62.7	2	–	19	5.3	225	53.8	164	47.0	47	74.5
Grady city	579	.5	576	92.9	534	38.4	2	–	15	6.7	151	50.3	105	41.9	35	65.7
Gould township	1 611	–	1 611	89.8	1 451	28.7	12	25.0	46	23.9	385	49.1	226	46.0	138	53.6
Gould city	1 477	–	1 477	91.2	1 325	29.2	12	25.0	38	28.9	348	49.7	194	45.4	133	55.6
Kimbrough township	85	–	85	100.0	85	28.2	–	–	–	–	21	–	16	–	–	–
Lone Pine township	415	1.4	409	85.8	408	17.9	–	–	8	–	153	21.6	139	23.7	6	–
Mill Creek township	342	–	342	83.9	326	24.5	–	–	–	–	106	52.8	106	52.8	–	–
Owen township	799	–	799	89.9	731	30.4	–	–	–	–	264	43.6	236	41.5	28	60.7
Smith township	408	–	408	73.3	389	34.4	–	–	–	–	135	55.6	135	55.6	–	–
Spring township	701	.6	697	89.7	650	55.4	11	63.6	3	100.0	155	69.0	141	68.1	14	78.6
Wells Bayou township	586	–	586	93.9	557	30.2	–	–	7	–	198	27.3	165	24.2	14	–
Little River County	13 966	.6	13 879	55.7	13 015	40.0	53	62.3	243	38.7	3 931	49.4	3 247	47.2	546	64.7
Arden township	403	–	403	47.6	369	44.4	–	–	12	41.7	109	69.7	85	75.3	6	–
Arkinda township	28	–	28	71.4	28	42.9	–	–	–	–	6	–	6	–	–	–
Burke township	283	–	283	52.7	268	21.6	–	–	–	–	85	42.4	76	47.4	9	–
Caney township	229	4.8	218	45.9	226	20.8	13	46.2	11	100.0	73	38.4	68	41.2	5	–
Cleveland township	935	.3	932	58.6	878	34.5	–	–	13	15.4	257	45.1	210	47.1	34	47.1
Wilton town	443	.7	440	61.6	421	39.0	–	–	9	–	108	50.0	72	58.3	27	40.7
Franklin township	972	–	972	57.8	949	48.3	–	–	8	–	296	31.8	263	27.8	12	100.0
Jackson township	1 847	.7	1 834	58.8	1 720	34.2	5	100.0	35	25.7	505	51.9	401	45.4	91	79.1
Foreman city	1 270	.2	1 268	59.0	1 190	31.6	5	100.0	19	31.6	360	51.4	270	44.1	77	75.3
Jeff Davis township	326	–	326	47.2	320	34.4	–	–	10	100.0	106	28.3	106	28.3	–	–
Jefferson township	5 937	.4	5 914	55.3	5 498	44.7	16	50.0	93	26.9	1 621	54.4	1 310	51.8	256	69.9
Ashdown city	5 150	.4	5 127	55.4	4 770	45.9	16	50.0	86	29.1	1 384	54.1	1 084	51.4	247	68.8
Jewell township	270	–	270	60.4	252	25.8	–	–	14	–	91	50.5	91	50.5	–	–
Johnson township	793	–	793	52.8	736	40.8	–	–	10	50.0	236	45.8	161	42.2	67	56.7
Ogden town	261	–	261	57.1	248	37.9	–	–	4	100.0	79	41.8	69	43.5	3	66.7
Lick Creek township	386	2.1	378	50.3	348	31.3	–	–	8	100.0	108	39.8	101	42.6	7	–
Little River township	476	–	476	51.7	421	46.3	–	–	1	–	136	48.5	115	44.3	19	68.4
Winthrop city	250	–	250	51.2	232	42.7	–	–	–	–	72	33.3	60	30.0	10	40.0
Red River township	554	3.2	536	51.7	507	18.5	9	100.0	28	67.9	150	44.7	133	50.4	17	–
Richland township	12	–	12	–	12	–	–	–	–	–	6	–	6	–	–	–
Wallace township	515	2.1	504	70.8	483	50.5	10	50.0	–	–	146	61.0	115	57.4	23	100.0
Logan County	20 557	.7	20 409	70.1	19 160	39.9	104	32.7	349	30.4	5 776	47.0	4 949	45.2	646	63.0
Barber township	228	2.6	222	69.4	200	49.5	–	–	11	45.5	69	39.1	69	39.1	–	–
Blue Mountain township	241	–	241	67.2	228	21.1	–	–	–	–	70	41.4	54	42.6	11	9.1
Blue Mountain town	164	–	164	62.8	154	27.3	–	–	–	–	43	39.5	29	37.9	9	11.1
Boone township	5 542	.9	5 492	66.3	5 160	42.0	38	39.5	124	30.6	1 434	52.3	1 249	51.1	166	61.4
Booneville city	3 804	1.2	3 760	67.3	3 505	46.3	27	55.6	114	33.3	1 021	50.5	847	49.0	155	58.7
Cane Creek township	309	–	309	72.5	296	23.0	–	–	16	–	99	33.3	99	33.3	–	–
Cauthron township	210	–	210	46.7	198	62.1	–	–	–	–	57	47.4	52	42.3	5	100.0
Clark township	1 195	4.0	1 147	73.5	1 134	33.9	28	21.4	34	14.7	285	44.9	257	44.0	17	47.1
Subiaco town	535	4.9	509	67.8	512	42.0	28	21.4	28	17.9	89	44.9	85	47.1	4	–
Delaware township	616	–	616	71.3	581	34.4	–	–	–	–	180	53.9	152	52.0	4	100.0
Driggs township	375	–	375	54.1	361	32.1	–	–	–	–	120	34.2	113	36.3	–	–
Ellsworth township	664	1.4	655	78.2	626	20.3	–	–	19	–	193	40.9	140	42.9	47	27.7
Johnson township	207	–	207	75.4	202	16.3	–	–	–	–	66	21.2	62	22.6	4	–

TIPSII [UPF] GPH505 CENSUS90 72583600 05/19/92 1:17 PM MACHINE: C DATA:CENSUS90S*PH5TIPSDA05. 05/06/92 10:49:08 TAPE: NONE FRAME: 17
TSF:CENSUS90*92. 05/06/92 10:50:30 UTF:CENSUS90*93. 05/06/92 10:50:30 META:CENSUS90S*PH5TABLES05. 05/06/92 11:07:49

Table 1. **Selected Social Characteristics: 1990**—Con.

[Data based on sample and subject to sampling variability, see text. For definitions of terms and meanings of symbols, see text]

State County County Subdivision Place	All persons				Persons 5 years and over		Persons who speak a language other than English at home				Family households					
			Native				Persons 5 to 17 years		Persons 18 years and over				Married-couple family		Female householder, no husband present	
	Total	Percent foreign born	Total	Percent born in State of residence	Total	Percent living in different house in 1985	Total	Percent who do not speak English "very well"	Total	Percent who do not speak English "very well"	Total	Percent with own children under 18 years	Total	Percent with own children under 18 years	Total	Percent with own children under 18 years
Logan County—Con.																
Logan township	448	–	448	79.2	409	45.5	5	100.0	7	–	111	64.0	92	62.0	19	73.7
Scranton city (pt.)	–	–	–	–	–	–	–	–	–	–	–	–	–	–	–	–
Mountain township	180	–	180	78.3	166	41.6	–	–	–	–	62	25.8	56	17.9	–	–
Petit Jean township	335	1.8	329	64.4	324	23.1	–	–	6	–	100	49.0	93	52.7	–	–
Revilee township	1 292	–	1 292	68.0	1 196	48.5	4	–	11	54.5	401	43.9	341	41.3	40	62.5
Magazine city	781	–	781	64.0	721	49.8	4	–	9	44.4	239	44.8	203	43.3	27	51.9
River township	575	.3	573	81.8	530	41.9	1	–	7	28.6	149	45.6	119	42.9	19	68.4
Morrison Bluff town	84	–	84	77.4	72	48.6	–	–	2	–	21	57.1	16	75.0	–	–
Scranton city (pt.)	205	1.0	203	83.3	199	32.2	–	–	3	–	61	42.6	48	31.3	9	100.0
Roseville township	243	–	243	71.6	218	51.4	–	–	–	–	77	72.7	56	78.6	10	60.0
Shoal Creek township	543	–	543	71.1	519	47.4	4	–	–	–	184	40.8	168	41.1	6	100.0
Short Mountain township	5 101	.3	5 087	76.2	4 722	43.2	16	–	82	40.2	1 425	46.5	1 155	43.5	240	67.1
Paris city	3 674	.4	3 660	75.5	3 415	43.2	7	–	53	45.3	1 051	44.2	822	37.5	212	74.1
Six Mile township	1 008	–	1 008	66.3	950	37.8	2	100.0	7	57.1	313	46.3	268	42.5	31	93.5
Caulksville town	248	–	248	72.2	239	31.4	–	–	–	–	80	55.0	66	51.5	8	100.0
Ratcliff city	172	–	172	77.9	165	40.6	2	100.0	3	–	58	36.2	45	26.7	11	81.8
Sugar Creek township	386	–	386	67.4	352	32.7	6	100.0	19	68.4	103	60.2	96	64.6	7	–
Tomlinson township	174	–	174	43.7	161	34.8	–	–	–	–	58	32.8	53	26.4	5	100.0
Washburn township	685	1.9	672	55.2	627	35.4	–	–	6	–	220	41.4	205	37.1	15	100.0
Lonoke County	39 268	.8	38 939	73.4	36 532	46.2	194	29.9	697	27.3	11 045	53.3	9 445	52.2	1 197	61.8
Butler township	1 160	1.6	1 142	69.4	1 034	56.5	–	–	18	44.4	339	52.8	320	50.0	8	100.0
Carlisle township	2 672	.6	2 656	87.2	2 534	43.0	18	33.3	17	17.6	755	44.4	633	40.8	95	64.2
Carlisle city	2 245	.7	2 229	87.8	2 115	38.3	18	33.3	15	20.0	659	43.9	544	39.0	93	65.6
Caroline township	2 142	1.7	2 106	62.4	2 029	48.2	–	–	42	–	612	53.4	582	53.8	22	54.5
Austin town (pt.)	244	–	244	74.2	239	60.3	–	–	2	–	63	42.9	52	48.1	7	28.6
Ward city (pt.)	156	1.9	153	60.8	156	39.1	–	–	3	–	52	32.7	50	30.0	2	100.0
Cleveland township	259	–	259	90.3	248	52.8	–	–	–	–	65	60.0	57	68.4	–	–
Crooked Creek township	865	–	865	92.7	821	36.8	–	–	3	100.0	250	40.0	208	44.7	24	29.2
Allport town	203	–	203	98.5	175	24.6	–	–	–	–	48	39.6	31	48.4	17	23.5
Humnoke city	283	–	283	88.3	276	39.1	–	–	3	100.0	77	46.8	64	51.6	7	42.9
Dortch township	108	–	108	97.2	108	44.4	–	–	–	–	21	100.0	21	100.0	–	–
Eagle township	458	.7	455	55.6	433	49.2	–	–	8	100.0	132	42.4	114	42.1	10	–
Fletcher township	158	–	158	86.1	158	22.2	–	–	–	–	39	17.9	39	17.9	–	–
Furlow township	590	–	590	85.3	510	28.4	–	–	–	–	181	40.9	157	41.4	24	37.5
Goodrum township	1 444	.6	1 436	74.2	1 298	45.8	–	–	7	100.0	422	49.1	399	49.9	7	–
Gray township	2 979	1.1	2 947	67.4	2 774	48.9	23	30.4	120	10.8	801	59.9	724	60.5	52	48.1
Gum Woods township	3 586	.4	3 571	86.5	3 333	39.1	22	100.0	84	59.5	945	48.6	747	45.5	166	57.2
England city	3 351	.4	3 336	85.9	3 108	38.9	22	100.0	75	66.7	887	48.9	695	46.2	160	55.6
Hamilton township	282	2.1	276	96.0	273	45.8	–	–	12	–	71	33.8	64	37.5	7	–
Indian Bayou township	518	–	518	90.0	451	40.4	–	–	14	28.6	144	63.9	138	65.2	–	–
Coy town	154	–	154	92.2	138	32.6	–	–	4	100.0	46	52.2	42	52.4	–	–
Isbell township	119	–	119	90.8	117	31.6	–	–	–	–	34	64.7	28	57.1	–	–
Lafayette township	393	–	393	86.5	360	20.8	3	–	4	100.0	104	46.2	80	48.8	17	17.6
Keo town	148	–	148	83.8	143	21.0	3	–	–	–	49	26.5	37	18.9	8	37.5
Lonoke township	4 791	.1	4 784	87.1	4 515	40.3	33	21.2	74	35.1	1 336	50.8	1 088	50.6	211	54.0
Lonoke city	4 022	–	4 022	87.0	3 755	42.5	33	21.2	67	28.4	1 108	50.3	890	51.1	190	51.1
Magness township	1 227	–	1 227	67.8	1 173	48.2	16	–	22	–	347	56.5	310	57.7	23	34.8
Oak Grove township	2 397	–	2 397	68.3	2 239	34.8	–	–	14	–	711	52.7	671	53.7	18	44.4
Pettus township	138	–	138	82.6	138	4.3	–	–	–	–	35	45.7	29	55.2	–	–
Prairie township	387	4.4	370	72.2	369	36.0	20	35.0	12	50.0	108	68.5	99	65.7	9	100.0
Pulaski township	323	–	323	98.1	302	35.1	–	–	11	–	76	55.3	76	55.3	–	–
Richwoods township	272	–	272	87.1	239	36.4	–	–	–	–	76	42.1	76	42.1	–	–
Scott township	89	–	89	87.6	82	13.4	–	–	–	–	24	20.8	24	20.8	–	–
Totten township	224	–	224	76.8	224	15.6	–	–	–	–	76	19.7	67	22.4	9	–
Walls township	52	–	52	78.8	46	87.0	–	–	–	–	12	100.0	7	100.0	–	–
Ward township	1 707	1.0	1 690	66.9	1 542	51.6	10	–	22	13.6	488	57.8	433	57.3	38	73.7
Ward city (pt.)	1 113	.1	1 112	68.3	1 018	49.3	6	–	6	–	315	50.5	274	48.2	31	67.7
Williams township	277	–	277	64.3	254	37.4	–	–	–	–	98	44.9	83	34.9	8	100.0
York township	9 651	1.6	9 497	59.3	8 928	58.4	49	18.4	213	25.8	2 743	59.9	2 171	56.7	449	76.8
Austin town (pt.)	–	–	–	–	–	–	–	–	–	–	–	–	–	–	–	–
Cabot city	8 319	1.6	8 186	59.8	7 662	59.1	40	22.5	199	24.1	2 325	62.6	1 822	59.4	398	79.4
Madison County	11 618	.5	11 558	65.2	10 798	38.0	91	26.4	192	35.9	3 463	44.8	3 054	44.8	284	51.8
Alabam township	1 032	.6	1 026	62.0	967	37.6	7	100.0	9	100.0	319	50.2	274	50.0	35	37.1
Bohannon township	277	–	277	66.4	277	20.9	10	–	17	–	100	29.0	95	30.5	–	–
Boston township	316	–	316	75.3	308	20.5	–	–	–	–	93	50.5	70	60.0	23	21.7
Bowen township	279	2.9	271	74.9	258	24.8	–	–	15	–	101	25.7	93	28.0	8	–
California township	813	1.0	805	71.1	754	26.5	–	–	8	–	256	41.8	228	42.5	10	100.0
Hilburn township	377	–	377	62.3	338	52.1	–	–	6	–	98	55.1	86	55.8	10	60.0
St. Paul town	98	–	98	66.3	82	46.3	–	–	–	–	25	44.0	18	44.4	7	42.9
Japton township	393	–	393	70.0	335	44.2	–	–	14	50.0	114	41.2	96	49.0	10	–
Kentucky township	137	–	137	64.2	128	19.5	–	–	–	–	35	57.1	29	48.3	6	100.0

TIPSII [UPF] GPH505 CENSUS90 72583600 05/19/92 1:17 PM MACHINE: C DATA:CENSUS90S*PH5TIPSDA05. 05/06/92 10:49:08 TAPE: NONE FRAME: 18
TSF:CENSUS90*92. 05/06/92 10:50:30 UTF:CENSUS90*93. 05/06/92 10:50:30 META:CENSUS90S*PH5TABLES05. 05/06/92 11:07:49

Table 1. **Selected Social Characteristics: 1990**—Con.

[Data based on sample and subject to sampling variability, see text. For definitions of terms and meanings of symbols, see text]

State County County Subdivision Place	All persons				Persons 5 years and over		Persons who speak a language other than English at home				Family households					
			Native				Persons 5 to 17 years		Persons 18 years and over				Married-couple family		Female householder, no husband present	
	Total	Percent foreign born	Total	Percent born in State of residence	Total	Percent living in different house in 1985	Total	Percent who do not speak English "very well"	Total	Percent who do not speak English "very well"	Total	Percent with own children under 18 years	Total	Percent with own children under 18 years	Total	Percent with own children under 18 years
Madison County—Con.																
Kings River township	682	–	682	54.4	634	37.5	15	66.7	–	–	184	50.5	170	46.5	9	100.0
Lamar township	635	1.3	627	64.0	571	36.1	9	–	–	–	190	47.4	176	46.6	14	57.1
Lincoln township	187	3.7	180	56.1	180	32.2	4	–	–	–	46	39.1	46	39.1	–	–
Marble township	347	–	347	80.7	319	31.3	–	–	9	–	111	38.7	90	38.9	21	38.1
Mill Creek township	651	–	651	66.2	611	38.8	19	–	–	–	195	41.5	195	41.5	–	–
Prairie township	1 149	.9	1 139	67.3	1 032	33.7	5	100.0	31	29.0	327	50.8	294	56.5	–	–
Hindsville town	35	–	35	80.0	30	26.7	–	–	–	–	12	25.0	10	30.0	–	–
Purdy township	318	–	318	56.9	283	54.4	4	–	4	–	72	90.3	72	90.3	–	–
Richland township	335	–	335	72.5	327	33.3	6	–	–	–	101	43.6	90	42.2	11	54.5
Valley township	280	–	280	57.1	259	27.0	–	–	12	41.7	74	20.3	74	20.3	–	–
Venus township	95	–	95	60.0	80	37.5	–	–	–	–	27	55.6	27	55.6	–	–
War Eagle township	2 744	.3	2 735	64.4	2 574	46.5	12	16.7	40	40.0	829	44.1	673	41.3	120	63.3
Huntsville city	1 629	.5	1 621	61.9	1 509	53.7	4	50.0	26	38.5	465	50.5	351	45.9	93	68.8
Wharton Creek township	295	1.4	291	62.9	295	39.7	–	–	13	69.2	116	23.3	116	23.3	–	–
White River township	276	–	276	62.3	268	54.1	–	–	14	100.0	75	49.3	60	48.3	7	–
Marion County	12 001	1.3	11 845	42.6	11 380	45.2	59	44.1	193	31.1	3 758	37.0	3 265	35.3	380	49.7
Bearden township	58	–	58	75.9	58	–	–	–	–	–	32	–	32	–	–	–
Big Creek township	28	–	28	28.6	28	–	–	–	–	–	9	100.0	9	100.0	–	–
Big Springs township	324	–	324	43.5	301	70.8	–	–	–	–	91	65.9	87	64.4	4	100.0
Blythe township	611	–	611	61.5	582	34.0	4	–	–	–	206	29.6	158	23.4	48	50.0
Pyatt town	185	–	185	60.0	172	68.6	4	–	–	–	51	49.0	47	44.7	4	100.0
Buffalo township	39	–	39	66.7	39	–	–	–	–	–	15	46.7	15	46.7	–	–
Cedar Creek township	57	–	57	31.6	57	33.3	–	–	–	–	30	–	30	–	–	–
Crockett township	104	–	104	42.3	104	27.9	–	–	–	–	49	–	49	–	–	–
Crooked Creek township	237	5.1	225	41.3	237	28.7	–	–	12	41.7	91	23.1	77	18.2	14	50.0
De Soto township	204	–	204	52.0	204	20.6	–	–	–	–	57	28.1	57	28.1	–	–
Dodd City township	178	–	178	60.1	178	11.8	–	–	–	–	55	27.3	46	32.6	–	–
Franklin township	337	5.0	320	43.4	321	21.5	–	–	–	–	108	8.3	66	–	22	–
Hampton township	284	–	284	48.6	274	63.5	–	–	–	–	87	47.1	87	47.1	–	–
Independence township	150	5.3	142	70.4	150	66.7	–	–	8	100.0	58	41.4	44	34.1	9	100.0
James Creek township	1 985	2.0	1 945	19.1	1 926	47.2	6	–	57	29.8	665	21.7	620	20.6	39	35.9
Bull Shoals city	1 534	2.5	1 495	16.0	1 490	47.9	6	–	57	29.8	523	19.7	483	18.4	36	38.9
Jefferson township	13	–	13	100.0	13	46.2	–	–	–	–	7	–	–	–	7	–
Joe Burleson township	109	–	109	74.3	97	40.2	–	–	–	–	36	91.7	26	88.5	10	100.0
Keesee township	233	3.9	224	–	233	57.5	–	–	–	–	96	19.8	88	12.5	8	100.0
Keeter township	119	7.6	110	17.3	103	56.3	–	–	–	–	31	35.5	31	35.5	–	–
Liberty township	84	–	84	58.3	84	65.5	–	–	–	–	28	21.4	23	26.1	5	–
North Fork township	528	1.5	520	10.4	528	42.6	14	–	22	–	188	14.4	181	14.9	7	–
Prairie township	288	2.1	282	58.5	271	24.0	–	–	–	–	93	31.2	67	25.4	19	26.3
Sugarloaf township	329	3.0	319	44.5	318	69.8	21	100.0	–	–	93	41.9	93	41.9	–	–
Summit township	1 280	.5	1 274	44.7	1 204	49.6	5	–	20	30.0	364	52.2	303	48.2	57	73.7
Summit city	460	.9	456	47.6	430	61.4	–	–	4	50.0	131	51.1	96	44.8	33	66.7
Yellville city (pt.)	348	.6	346	54.9	326	47.9	2	–	11	36.4	102	55.9	81	49.4	19	89.5
Union township	1 433	.8	1 422	54.6	1 297	53.2	6	83.3	17	35.3	373	51.5	317	53.0	36	47.2
Yellville city (pt.)	833	.4	830	53.3	780	57.3	–	–	8	–	206	45.1	164	42.1	29	58.6
Water Creek township	553	–	553	30.6	516	51.0	–	–	23	–	148	43.2	133	48.1	11	–
White River township	2 436	.8	2 416	53.7	2 257	42.2	3	–	34	52.9	748	49.7	626	48.2	84	58.3
Flippin city	1 026	1.0	1 016	56.9	951	43.7	3	–	17	47.1	302	52.0	221	45.7	59	79.7
Miller County	38 467	.7	38 181	45.5	35 684	41.0	206	38.8	778	38.9	10 514	49.8	8 127	46.9	2 065	61.1
Beech township	2 703	1.0	2 675	41.3	2 545	38.1	4	50.0	62	80.6	741	54.9	605	54.4	125	55.2
Fouke town	637	.3	635	43.3	590	56.4	–	–	12	16.7	179	54.7	137	50.4	33	66.7
Cleveland township	2 311	.4	2 302	36.9	2 106	38.1	–	–	9	–	608	59.4	533	60.0	46	45.7
Cut Off township	111	16.2	93	11.8	103	38.8	–	–	18	100.0	35	20.0	35	20.0	–	–
Days Creek township	1 124	1.3	1 109	47.1	1 058	25.9	9	100.0	43	9.3	337	57.9	305	61.3	32	25.0
Garland township	29 999	.7	29 785	46.5	27 813	42.1	174	39.7	618	37.1	8 146	49.0	6 151	45.0	1 746	63.6
Texarkana city	22 631	.9	22 433	46.9	20 942	43.2	141	41.1	464	43.3	6 106	49.6	4 375	45.1	1 545	63.6
Homan township	201	–	201	21.9	175	57.7	–	–	–	–	55	83.6	55	83.6	–	–
Red River township	510	.4	508	64.4	479	44.3	–	–	6	33.3	157	36.3	104	25.0	45	62.2
Garland town	412	.5	410	69.5	391	43.2	–	–	6	33.3	115	41.7	62	27.4	45	62.2
Sulphur township	1 508	–	1 508	44.3	1 405	38.1	19	–	22	–	435	40.2	339	36.9	71	35.2
Mississippi County	57 525	.8	57 072	61.3	52 474	52.5	462	25.1	1 089	27.4	15 468	55.3	11 748	52.8	3 107	66.5
Big Lake township	3 498	.3	3 488	74.4	3 316	42.6	21	23.8	57	21.1	1 006	41.7	842	42.3	129	37.2
Manila city	2 574	.3	2 566	72.8	2 433	44.0	14	35.7	43	23.3	740	40.7	595	40.8	115	41.7
Bowen township	8 293	1.8	8 147	30.6	7 208	74.9	95	21.1	254	27.2	2 129	74.4	1 869	74.4	188	79.3
Blytheville city (pt.)	3 705	2.2	3 624	15.7	3 110	86.4	38	52.6	116	11.2	845	90.7	794	90.1	37	100.0
Gosnell city (pt.)	3 783	1.4	3 731	40.2	3 385	68.0	57	–	123	33.3	1 069	65.8	904	63.6	133	79.7
Burdette township	391	–	391	69.8	362	55.2	–	–	–	–	88	63.6	60	60.0	10	70.0
Burdette town	183	–	183	61.2	170	33.5	–	–	–	–	41	58.5	33	48.5	3	100.0
Canadian township	107	–	107	61.7	107	13.1	–	–	3	100.0	16	37.5	16	37.5	–	–

TIPSII [UPF] GPH505 CENSUS90 72583600 05/19/92 1:17 PM MACHINE: C DATA:CENSUS90S*PH5TIPSDA05. 05/06/92 10:49:08 TAPE: NONE FRAME: 19
TSF:CENSUS90*92. 05/06/92 10:50:30 UTF:CENSUS90*93. 05/06/92 10:50:30 META:CENSUS90S*PH5TABLES05. 05/06/92 11:07:49

Table 1. Selected Social Characteristics: 1990—Con.

[Data based on sample and subject to sampling variability, see text. For definitions of terms and meanings of symbols, see text]

State County County Subdivision Place	All persons				Persons 5 years and over		Persons who speak a language other than English at home				Family households					
			Native				Persons 5 to 17 years		Persons 18 years and over				Married-couple family		Female householder, no husband present	
	Total	Percent foreign born	Total	Percent born in State of residence	Total	Percent living in different house in 1985	Total	Percent who do not speak English "very well"	Total	Percent who do not speak English "very well"	Total	Percent with own children under 18 years	Total	Percent with own children under 18 years	Total	Percent with own children under 18 years
Mississippi County—Con.																
Carson township	472	–	472	77.8	452	50.4	13	7.7	–	–	127	40.9	115	43.5	10	20.0
Marie town	117	–	117	82.9	112	42.0	2	50.0	–	–	30	60.0	25	64.0	3	66.7
Chickasawba township	21 666	.9	21 461	59.6	19 804	54.0	199	36.2	363	31.4	5 940	51.3	4 263	46.0	1 446	69.0
Blytheville city (pt.)	19 201	.9	19 029	60.4	17 532	53.2	153	34.0	320	30.9	5 181	51.4	3 603	45.9	1 369	67.8
Clear Lake township	1 029	–	1 029	69.1	926	43.3	–	–	5	–	272	64.0	260	64.6	–	–
Dyess township	875	.7	869	74.5	809	50.3	–	–	5	–	241	63.5	226	66.8	15	13.3
Dyess town	446	1.3	440	84.5	401	46.1	–	–	5	–	120	57.5	105	63.8	15	13.3
Fletcher township	1 796	.2	1 793	74.4	1 622	46.0	10	–	15	40.0	427	60.7	251	53.0	151	76.8
Luxora town	1 358	.2	1 355	76.2	1 226	41.8	10	–	15	40.0	351	60.1	185	47.6	148	76.4
Victoria town	90	–	90	61.1	82	36.6	–	–	–	–	26	53.8	24	58.3	–	–
Golden Lake township	1 176	–	1 176	62.6	1 094	40.3	4	–	21	9.5	306	60.8	239	61.9	60	55.0
Wilson town	1 068	–	1 068	63.1	993	41.6	4	–	19	10.5	279	58.4	214	58.4	58	56.9
Half Moon Lake township	603	–	603	60.4	556	52.9	–	–	–	–	147	64.6	124	76.6	10	–
Gosnell city (pt.)	–	–	–	–	–	–	–	–	–	–	–	–	–	–	–	–
Hector township	769	.8	763	54.8	741	42.4	4	–	3	–	216	41.2	170	39.4	30	56.7
Dell town	284	2.1	278	50.0	271	42.4	4	–	3	–	71	52.1	58	48.3	6	66.7
Hickman township	304	–	304	53.6	287	29.3	–	–	–	–	96	45.8	96	45.8	–	–
Little River township	1 405	.4	1 399	76.3	1 291	40.0	6	–	61	29.5	421	49.4	368	48.9	34	52.9
McGavock township	994	.4	990	73.5	901	37.4	–	–	4	–	222	57.7	137	62.0	61	54.1
Joiner city	669	.6	665	71.9	607	36.1	–	–	4	–	155	54.2	94	48.9	49	57.1
Monroe township	10 354	.5	10 302	74.2	9 484	51.2	91	17.6	226	20.8	2 719	56.9	1 783	50.5	833	70.3
Keiser town	817	.5	813	71.5	758	40.1	2	100.0	9	22.2	238	50.0	200	50.5	30	43.3
Osceola city	8 930	.5	8 882	74.6	8 147	51.9	89	15.7	207	20.8	2 311	58.1	1 445	51.4	779	70.6
Neal township	2 429	.1	2 427	68.9	2 292	36.5	14	–	26	34.6	712	44.4	608	43.8	82	46.3
Leachville city	1 743	.1	1 741	69.4	1 630	42.9	14	–	26	34.6	506	44.5	418	43.8	74	51.4
Pecan Point township	–	–	–	–	–	–	–	–	–	–	–	–	–	–	–	–
Scott township	756	–	756	68.7	690	33.5	1	–	8	–	221	56.1	192	60.9	22	31.8
Bassett town	202	–	202	68.8	190	18.9	1	–	8	–	64	26.6	41	39.0	16	6.3
Swayne township	169	–	169	81.1	131	30.5	–	–	–	–	32	40.6	32	40.6	–	–
Whitton township	439	3.0	426	58.2	401	32.9	4	50.0	38	47.4	130	41.5	97	38.1	26	46.2
Birdsong town	97	–	97	45.4	96	19.8	1	100.0	–	–	31	41.9	15	40.0	11	18.2
Monroe County	11 333	.1	11 320	88.0	10 472	38.3	82	14.6	127	34.6	3 030	48.3	2 253	44.8	695	58.1
Brinkley township	4 522	–	4 522	87.2	4 124	46.5	59	–	46	19.6	1 155	56.9	806	50.4	322	72.7
Brinkley city (pt.)	4 234	–	4 234	87.1	3 854	46.6	59	–	46	19.6	1 069	57.8	720	51.0	322	72.7
Brown township	–	–	–	–	–	–	–	–	–	–	–	–	–	–	–	–
Cache township	2 450	.1	2 448	86.0	2 231	39.7	6	66.7	24	75.0	619	49.8	447	45.4	144	59.0
Clarendon city	2 055	.1	2 053	86.5	1 882	39.8	6	66.7	24	75.0	531	49.5	381	44.9	129	61.2
Cleburne township	122	–	122	76.2	106	27.4	–	–	7	–	35	80.0	35	80.0	–	–
Cypress Ridge township	353	–	353	89.5	339	16.2	–	–	10	–	133	29.3	113	34.5	20	–
Dixon township	414	–	414	90.6	393	26.0	–	–	–	–	103	86.4	83	83.1	20	100.0
Brinkley city (pt.)	–	–	–	–	–	–	–	–	–	–	–	–	–	–	–	–
Duncan township	1 169	.5	1 163	92.3	1 087	31.5	15	40.0	37	43.2	355	32.7	222	27.5	123	44.7
Holly Grove town	641	.9	635	91.8	573	34.2	15	40.0	33	36.4	165	48.5	82	37.8	80	61.3
Greenfield township	366	–	366	87.2	347	41.5	–	–	2	–	110	56.4	84	50.0	14	57.1
Fargo town	144	–	144	93.8	135	47.4	–	–	2	–	42	52.4	32	43.8	8	75.0
Hindman township	123	–	123	91.9	116	25.9	–	–	–	–	40	42.5	31	54.8	9	–
Jackson township	331	–	331	86.7	312	34.3	–	–	–	–	91	40.7	83	44.6	8	–
Keevil township	379	–	379	95.5	367	26.7	–	–	–	–	118	13.6	103	15.5	15	–
Montgomery township	47	–	47	80.9	47	34.0	–	–	–	–	15	–	8	–	7	–
Pine Ridge township	127	–	127	100.0	121	9.1	–	–	–	–	33	21.2	33	21.2	–	–
Raymond township	203	–	203	80.3	188	1.6	–	–	–	–	41	63.4	38	68.4	3	–
Richland township	269	–	269	94.8	250	38.8	–	–	–	–	65	35.4	60	38.3	–	–
Brinkley city (pt.)	–	–	–	–	–	–	–	–	–	–	–	–	–	–	–	–
Roc Roe township	368	1.4	363	84.3	354	40.4	2	100.0	1	100.0	90	28.9	80	30.0	10	20.0
Roe town	148	3.4	143	79.7	140	48.6	2	100.0	–	–	36	44.4	34	41.2	2	100.0
Smalley township	90	–	90	93.3	90	36.7	–	–	–	–	27	44.4	27	44.4	–	–
Montgomery County	7 841	.6	7 796	66.6	7 391	39.0	16	56.3	139	29.5	2 331	39.9	2 050	37.4	198	61.1
Big Fork township	102	–	102	57.8	102	55.9	–	–	–	–	44	11.4	44	11.4	–	–
Caddo township	306	–	306	75.2	288	43.4	–	–	4	–	105	37.1	82	23.2	14	78.6
Black Springs town	99	–	99	77.8	92	50.0	–	–	2	–	32	34.4	30	36.7	2	–
Caney township	549	–	549	74.3	476	59.2	–	–	6	100.0	167	49.7	141	44.0	18	72.2
Center township	785	5.0	746	54.3	775	36.8	–	–	40	12.5	230	22.6	216	20.8	14	50.0
Gap township	672	–	672	66.4	625	34.2	–	–	16	–	168	66.1	165	67.3	3	–
Leverney township	229	–	229	52.4	212	27.8	–	–	7	–	65	26.2	61	27.9	4	–
Mazarn township	97	–	97	50.5	97	20.6	–	–	–	–	41	–	32	–	–	–
Ouachita township	485	–	485	66.8	475	49.5	–	–	–	–	159	37.7	145	31.7	8	100.0
Parks township	243	–	243	64.2	225	34.2	7	100.0	–	–	70	41.4	65	44.6	–	–
Pencil Bluff township	256	–	256	66.4	241	41.1	3	–	15	100.0	66	48.5	35	45.7	31	51.6
Polk township	681	–	681	71.2	621	26.2	–	–	10	–	196	40.8	176	45.5	13	–
Oden town	136	–	136	65.4	125	24.8	–	–	3	–	42	33.3	37	37.8	–	–
South Fork township	1 951	–	1 951	71.8	1 845	38.5	6	33.3	21	47.6	566	37.5	485	34.6	59	62.7

TIPSII [UPF] GPH505 CENSUS90 72583600 05/19/92 1:17 PM MACHINE: C DATA:CENSUS90S*PH5TIPSDA05. 05/06/92 10:49:08 TAPE: NONE FRAME: 20
TSF:CENSUS90*92. 05/06/92 10:50:30 UTF:CENSUS90*93. 05/06/92 10:50:30 META:CENSUS90S*PH5TABLES05. 05/06/92 11:07:49

Table 1. **Selected Social Characteristics: 1990**—Con.

[Data based on sample and subject to sampling variability, see text. For definitions of terms and meanings of symbols, see text]

State County County Subdivision Place	All persons				Persons 5 years and over		Persons who speak a language other than English at home				Family households					
			Native				Persons 5 to 17 years		Persons 18 years and over				Married-couple family		Female householder, no husband present	
	Total	Percent foreign born	Total	Percent born in State of residence	Total	Percent living in different house in 1985	Total	Percent who do not speak English "very well"	Total	Percent who do not speak English "very well"	Total	Percent with own children under 18 years	Total	Percent with own children under 18 years	Total	Percent with own children under 18 years
Montgomery County—Con.																
South Fork township—Con.																
Mount Ida city	766	–	766	69.8	722	49.2	6	33.3	15	66.7	211	43.1	167	37.1	29	75.9
Sulphur township	377	–	377	63.7	359	26.2	–	–	–	–	109	43.1	99	37.4	10	100.0
Walnut township	443	–	443	50.8	416	32.9	–	–	7	–	130	61.5	116	56.9	6	100.0
Womble township	665	.9	659	72.4	634	50.6	–	–	13	38.5	215	38.6	188	34.6	18	72.2
Norman town	379	.5	377	69.5	356	54.2	–	–	9	55.6	116	44.8	95	42.1	12	58.3
Nevada County	10 101	.1	10 090	81.5	9 470	32.6	25	16.0	97	22.7	2 774	47.5	2 211	45.8	461	55.3
Alabama township	368	–	368	76.6	334	13.2	–	–	–	–	100	67.0	68	58.8	32	84.4
Albany township	479	–	479	75.4	442	22.6	–	–	–	–	141	47.5	137	46.0	–	–
Boughton township	427	–	427	78.0	370	34.3	–	–	7	–	123	33.3	123	33.3	–	–
Caney township	498	.4	496	86.5	463	39.3	7	–	–	–	135	47.4	109	42.2	19	78.9
Cale town	85	2.4	83	94.0	81	32.1	–	–	–	–	30	30.0	26	26.9	4	50.0
Rosston town	233	–	233	81.1	217	41.5	3	–	–	–	64	53.1	52	48.1	6	100.0
Emmet township	660	–	660	74.7	597	35.2	–	–	8	62.5	192	44.8	161	42.9	26	57.7
Emmet city (pt.)	456	–	456	80.0	409	41.1	–	–	8	62.5	129	46.5	99	44.4	25	56.0
Georgia township	258	–	258	71.3	241	38.6	4	100.0	–	–	78	51.3	70	45.7	8	100.0
Jackson township	229	–	229	87.3	214	20.6	–	–	–	–	64	43.8	59	39.0	5	100.0
Leake township	184	–	184	73.4	184	14.1	–	–	5	–	55	47.3	22	27.3	28	53.6
Missouri township	4 900	–	4 900	82.4	4 608	34.8	8	–	48	16.7	1 285	51.7	975	50.8	267	54.3
Prescott city	3 673	–	3 673	84.7	3 453	34.3	8	–	48	16.7	925	51.0	658	50.2	232	54.3
Parker township	627	1.4	618	86.1	608	30.1	6	–	2	–	211	30.8	189	30.2	5	–
Bodcaw town	177	–	177	70.1	167	29.9	6	–	2	–	61	44.3	61	44.3	–	–
Redland township	466	–	466	77.7	441	41.5	–	–	18	–	108	50.9	83	57.8	15	46.7
Taylor township	648	–	648	86.4	628	31.7	–	–	7	100.0	187	36.9	140	42.1	39	12.8
Willisville town	191	–	191	86.9	183	51.9	–	–	–	–	56	39.3	49	38.8	4	75.0
Union township	357	–	357	87.7	340	27.6	–	–	2	100.0	95	49.5	75	45.3	17	76.5
Bluff City town	233	–	233	90.6	222	26.1	–	–	2	100.0	60	60.0	49	59.2	11	63.6
Reader town (pt.)	–	–	–	–	–	–	–	–	–	–	–	–	–	–	–	–
Newton County	7 666	.4	7 633	62.4	7 175	35.9	3	–	81	17.3	2 188	47.9	1 946	47.8	175	50.9
Big Creek township	297	–	297	90.9	288	21.5	–	–	–	–	86	27.9	76	31.6	–	–
Boston township	106	–	106	55.7	106	62.3	–	–	9	–	35	34.3	30	23.3	–	–
Dogpatch township	736	1.1	728	54.5	681	41.3	–	–	19	–	240	50.0	199	43.7	35	77.1
Grove township	756	1.2	747	77.5	720	34.6	–	–	5	–	227	52.9	199	50.3	25	68.0
Western Grove town	409	–	409	80.7	376	36.7	–	–	5	–	123	50.4	95	44.2	25	68.0
Hasty township	217	–	217	84.8	212	16.5	–	–	8	–	68	42.6	68	42.6	–	–
Hickory Grove township	112	–	112	81.3	104	13.5	–	–	–	–	28	50.0	14	100.0	7	–
Hudson township	339	–	339	64.9	308	35.7	–	–	–	–	99	35.4	68	42.6	22	27.3
Jackson township	1 356	.7	1 346	57.1	1 273	47.0	3	–	11	36.4	344	44.2	296	46.3	40	37.5
Jasper city	336	.6	334	64.4	325	44.9	3	–	6	66.7	73	37.0	64	39.1	7	28.6
Jefferson township	348	–	348	51.4	332	51.5	–	–	8	–	92	52.2	92	52.2	–	–
Jones township	–	–	–	–	–	–	–	–	–	–	–	–	–	–	–	–
Kentucky township	–	–	–	–	–	–	–	–	–	–	–	–	–	–	–	–
Lincoln township	196	–	196	68.4	181	13.3	–	–	–	–	66	28.8	66	28.8	–	–
Low Gap township	285	–	285	53.0	279	57.0	–	–	–	–	80	70.0	80	70.0	–	–
Murray township	144	–	144	18.1	137	31.4	–	–	5	100.0	44	38.6	31	54.8	13	–
Osage township	324	–	324	23.5	297	40.7	–	–	–	–	58	53.4	58	53.4	–	–
Pleasant Hill township	501	–	501	63.3	484	27.5	–	–	–	–	136	57.4	116	50.0	12	100.0
Plumlee township	193	–	193	58.0	183	33.9	–	–	–	–	53	69.8	40	60.0	7	100.0
Polk township	184	–	184	65.2	177	6.8	–	–	–	–	64	31.3	59	33.9	–	–
Ponca township	173	–	173	67.1	155	44.5	–	–	–	–	51	58.8	51	58.8	–	–
Prairie township	100	–	100	60.0	95	30.5	–	–	–	–	41	17.1	41	17.1	–	–
Richland township	348	–	348	61.8	300	35.3	–	–	–	–	87	73.6	87	73.6	–	–
Van Buren township	182	–	182	69.2	148	24.3	–	–	–	–	57	57.9	52	53.8	5	100.0
White township	769	.8	763	73.9	715	27.4	–	–	16	31.3	232	44.0	223	45.7	9	–
Ouachita County	30 574	.4	30 439	78.4	28 509	38.4	92	25.0	481	33.9	8 620	47.2	6 929	45.3	1 409	55.1
Behestian township	447	–	447	98.2	433	53.8	–	–	7	–	93	50.5	51	70.6	42	26.2
Bradley township	1 791	1.6	1 763	72.1	1 638	46.9	–	–	39	10.3	560	47.0	497	44.7	45	51.1
East Camden town	802	1.6	789	68.8	748	48.4	–	–	23	8.7	227	59.9	185	57.3	33	63.6
Bragg township	396	1.8	389	75.1	371	36.4	–	–	–	–	141	53.9	133	51.1	8	100.0
Bridge Creek township	839	–	839	81.9	792	48.4	–	–	–	–	248	45.2	197	42.1	26	65.4
Carroll township	215	–	215	80.0	194	13.4	–	–	10	–	52	73.1	46	82.6	6	–
Cleveland township	288	–	288	85.1	270	41.1	–	–	–	–	109	42.2	98	46.9	11	–
Ecore Fabre township	11 726	.6	11 657	77.1	10 895	42.3	57	28.1	242	25.2	3 122	47.5	2 354	43.0	654	60.7
Camden city (pt.)	10 185	.3	10 152	78.2	9 458	42.6	57	28.1	214	28.5	2 654	48.6	1 910	44.1	636	59.6
Freeo township	362	–	362	92.3	318	40.3	–	–	–	–	99	46.5	85	37.6	14	100.0
Jefferson township	346	–	346	91.9	337	18.4	–	–	–	–	110	38.2	88	37.5	22	40.9
Lafayette township	6 906	.4	6 880	78.0	6 487	39.3	16	37.5	75	36.0	2 095	48.8	1 756	46.9	260	62.7
Camden city (pt.)	4 195	.5	4 175	78.5	3 941	39.5	16	37.5	33	39.4	1 277	45.8	1 076	42.8	171	60.2
Liberty township	191	–	191	80.6	169	13.0	–	–	–	–	39	59.0	39	59.0	–	–
Marion township	791	–	791	80.9	729	31.8	–	–	11	100.0	244	38.1	206	45.1	26	–

TIPSII [UPF] GPH505 CENSUS90 72583600 05/19/92 1:17 PM MACHINE: C DATA:CENSUS90S*PH5TIPSDA05. 05/06/92 10:49:08 TAPE: NONE FRAME: 21
TSF:CENSUS90*92. 05/06/92 10:50:30 UTF:CENSUS90*93. 05/06/92 10:50:30 META:CENSUS90S*PH5TABLES05. 05/06/92 11:07:49

Table 1. **Selected Social Characteristics: 1990**—Con.

[Data based on sample and subject to sampling variability, see text. For definitions of terms and meanings of symbols, see text]

State County County Subdivision Place	All persons				Persons 5 years and over		Persons who speak a language other than English at home				Family households					
			Native				Persons 5 to 17 years		Persons 18 years and over				Married-couple family		Female householder, no husband present	
	Total	Percent foreign born	Total	Percent born in State of residence	Total	Percent living in different house in 1985	Total	Percent who do not speak English "very well"	Total	Percent who do not speak English "very well"	Total	Percent with own children under 18 years	Total	Percent with own children under 18 years	Total	Percent with own children under 18 years
Ouachita County—Con.																
Red Hill township	1 117	–	1 117	73.4	1 072	23.1	–	–	26	65.4	284	33.1	246	38.2	29	–
Chidester city	381	–	381	76.9	372	18.5	–	–	–	–	97	51.5	84	59.5	13	–
Reader town (pt.)	104	–	104	70.2	96	33.3	–	–	–	–	26	46.2	26	46.2	–	–
River township	–	–	–	–	–	–	–	–	–	–	–	–	–	–	–	–
Smackover township	1 743	–	1 743	78.3	1 618	24.5	6	16.7	33	75.8	480	42.9	349	37.0	113	58.4
Stephens city	1 147	–	1 147	79.9	1 054	25.7	6	16.7	12	33.3	326	44.8	232	41.8	78	48.7
Union township	1 629	.1	1 627	82.2	1 518	35.9	–	–	14	–	444	52.5	344	54.9	97	42.3
Bearden city	1 056	.2	1 054	83.6	962	36.7	–	–	12	–	307	49.2	225	51.1	79	41.8
Valley township	911	–	911	80.4	860	24.0	–	–	18	100.0	273	56.8	241	56.0	32	62.5
Washington township	876	.3	873	80.6	808	35.3	13	–	6	–	227	41.0	199	41.2	24	29.2
Louann town	148	2.0	145	79.3	130	43.1	–	–	3	–	43	44.2	36	47.2	5	–
Perry County	7 969	.3	7 945	76.1	7 472	39.2	22	77.3	84	41.7	2 370	45.4	2 097	45.0	198	57.1
Aplin township	235	–	235	93.2	215	17.7	–	–	–	–	90	15.6	85	16.5	–	–
Casa township	460	1.3	454	67.6	444	33.1	2	–	11	–	137	40.1	125	40.8	10	40.0
Casa town	227	.9	225	66.2	223	48.0	2	–	4	–	69	42.0	61	41.0	6	66.7
Cherry Hill township	169	–	169	76.3	162	24.7	3	–	3	–	54	55.6	48	50.0	6	100.0
Fourche Lafave township	1 484	.4	1 478	79.4	1 380	49.3	–	–	16	12.5	386	53.4	311	50.5	63	61.9
Perryville city	1 109	.4	1 105	76.7	1 028	51.4	–	–	16	12.5	280	53.2	222	49.1	52	69.2
Houston township	586	.3	584	79.1	536	44.8	3	100.0	10	20.0	177	53.1	168	50.6	9	100.0
Houston town	131	–	131	80.2	119	61.3	–	–	–	–	37	45.9	35	42.9	2	100.0
Kenney township	107	6.5	100	76.0	94	68.1	–	–	–	–	26	100.0	26	100.0	–	–
Lake township	458	–	458	75.8	423	35.7	5	100.0	3	100.0	135	32.6	115	36.5	12	16.7
Perry town	267	–	267	76.8	246	34.6	5	100.0	3	100.0	77	33.8	65	36.9	12	16.7
Maumelle township	314	–	314	80.3	299	29.4	–	–	–	–	102	46.1	91	39.6	11	100.0
New Tennessee township	89	–	89	94.4	83	27.7	–	–	–	–	39	23.1	29	31.0	–	–
Perry township	678	.1	677	84.8	627	36.4	–	–	6	66.7	180	57.8	165	61.8	9	–
Bigelow town	318	.3	317	83.3	295	43.4	–	–	2	100.0	89	50.6	80	56.3	9	–
Fourche town	54	–	54	75.9	47	61.7	–	–	–	–	15	80.0	13	76.9	–	–
Petit Jean township	402	.5	400	70.8	392	32.9	–	–	7	100.0	126	31.7	111	34.2	9	22.2
Adona town	135	–	135	86.7	130	26.9	–	–	–	–	38	18.4	31	16.1	7	28.6
Rankin township	1 063	–	1 063	70.1	1 007	50.0	–	–	1	100.0	336	37.5	306	35.3	18	100.0
Rose Creek township	270	–	270	77.0	241	31.1	9	100.0	–	–	81	64.2	71	73.2	8	–
Tyler township	366	–	366	70.8	355	23.9	–	–	–	–	113	40.7	96	30.2	17	100.0
Union township	508	–	508	79.9	453	31.8	–	–	6	100.0	143	55.2	116	62.1	15	–
Union Valley township	282	–	282	74.8	273	23.4	–	–	4	–	78	52.6	73	49.3	5	100.0
Wye township	498	–	498	62.2	488	46.3	–	–	17	58.8	167	37.7	161	39.1	6	–
Phillips County	28 838	.4	28 720	78.9	26 200	38.6	274	38.0	331	36.3	7 423	51.9	4 849	48.2	2 199	63.2
Big Creek township	673	–	673	92.3	611	14.9	–	–	18	61.1	172	47.7	122	54.9	40	37.5
Cleburne township	565	–	565	78.1	565	16.8	–	–	–	–	159	56.6	141	55.3	6	–
Cleveland township	306	2.0	300	76.3	272	14.3	–	–	–	–	73	41.1	65	46.2	–	–
Cypress township	185	–	185	83.2	167	10.8	–	–	–	–	45	17.8	16	50.0	29	–
Hickory Ridge township	1 897	.2	1 893	83.7	1 748	32.4	2	100.0	22	9.1	507	38.3	358	35.5	126	50.0
Marvell city	1 545	.3	1 541	84.9	1 419	31.6	2	100.0	22	9.1	398	42.2	258	39.1	126	50.0
Hicksville township	262	–	262	81.3	241	14.5	–	–	–	–	73	45.2	19	63.2	46	45.7
Hornor township	11 845	.3	11 808	78.0	10 755	40.8	85	34.1	159	33.3	3 158	53.6	2 099	50.6	915	62.6
Helena city (pt.)	73	–	73	76.7	73	–	–	–	–	–	32	–	32	–	–	–
West Helena city (pt.)	9 695	.4	9 658	77.9	8 817	42.7	68	30.9	117	30.8	2 566	52.5	1 676	49.3	781	61.7
Lake township	81	–	81	90.1	81	80.2	–	–	–	–	22	63.6	22	63.6	–	–
Marion township	734	–	734	91.0	682	22.3	33	66.7	11	100.0	190	34.7	146	22.6	33	66.7
Mooney township	571	–	571	89.8	463	34.1	–	–	–	–	101	86.1	72	80.6	29	100.0
St. Francis township	7 639	.7	7 587	74.9	6 906	44.4	58	36.2	77	35.1	1 860	52.4	1 044	43.8	710	69.7
Helena city (pt.)	7 418	.7	7 366	74.3	6 707	44.7	58	36.2	77	35.1	1 810	53.1	1 008	43.9	703	70.4
West Helena city (pt.)	–	–	–	–	–	–	–	–	–	–	–	–	–	–	–	–
Spring Creek township	1 829	–	1 829	79.7	1 660	37.0	42	40.5	2	–	459	63.2	344	63.4	101	69.3
Lake View town (pt.)	–	–	–	–	–	–	–	–	–	–	–	–	–	–	–	–
Lexa city	336	–	336	88.4	309	36.9	5	–	2	–	90	53.3	75	54.7	9	55.6
Tappan township	2 251	.8	2 232	81.4	2 049	40.4	54	24.1	42	38.1	604	48.3	401	43.6	164	62.2
Elaine city	852	1.3	841	80.1	783	45.5	27	29.6	27	40.7	222	51.4	141	40.4	74	70.3
Lake View town (pt.)	479	–	479	82.5	435	41.8	5	100.0	7	71.4	119	51.3	55	36.4	60	68.3
Pike County	10 086	.5	10 031	74.0	9 420	37.6	42	33.3	170	51.2	2 968	48.4	2 635	47.3	232	48.3
Antoine township	594	–	594	70.2	567	37.4	6	100.0	7	100.0	172	30.8	166	31.9	6	–
Brewer township	319	–	319	63.3	288	39.2	–	–	–	–	97	49.5	75	45.3	8	–
Clark township	2 689	1.2	2 657	73.3	2 505	43.4	19	36.8	48	64.6	779	51.3	656	51.2	77	50.6
Glenwood town	1 354	.7	1 345	73.9	1 250	49.0	5	–	16	37.5	376	44.9	309	43.0	47	48.9
Eagle township	229	–	229	79.0	208	46.2	–	–	–	–	62	64.5	57	61.4	5	100.0
Missouri township	745	.4	742	79.9	702	27.9	–	–	5	40.0	233	38.2	209	39.7	20	10.0
Delight city	313	1.0	310	79.7	303	23.4	–	–	2	100.0	93	38.7	84	38.1	7	28.6
Mountain township	188	–	188	70.7	188	14.9	–	–	8	100.0	64	35.9	64	35.9	–	–
Muddy Fork township	174	–	174	86.2	165	18.2	–	–	9	–	54	44.4	54	44.4	–	–
Pike City township	197	–	197	74.6	184	35.9	–	–	–	–	65	26.2	65	26.2	–	–

TIPSII [UPF] GPH505 CENSUS90 72583600 05/19/92 1:17 PM MACHINE: C DATA:CENSUS90S*PH5TIPSDA05. 05/06/92 10:49:08 TAPE: NONE FRAME: 22
TSF:CENSUS90*92. 05/06/92 10:50:30 UTF:CENSUS90*93. 05/06/92 10:50:30 META:CENSUS90S*PH5TABLES05. 05/06/92 11:07:49

Table 1. Selected Social Characteristics: 1990—Con.

[Data based on sample and subject to sampling variability, see text. For definitions of terms and meanings of symbols, see text]

State County County Subdivision Place	All persons				Persons 5 years and over		Persons who speak a language other than English at home				Family households					
			Native				Persons 5 to 17 years		Persons 18 years and over				Married-couple family		Female householder, no husband present	
	Total	Percent foreign born	Total	Percent born in State of residence	Total	Percent living in different house in 1985	Total	Percent who do not speak English "very well"	Total	Percent who do not speak English "very well"	Total	Percent with own children under 18 years	Total	Percent with own children under 18 years	Total	Percent with own children under 18 years
Pike County—Con.																
Saline township	445	–	445	79.3	406	26.4	–	–	19	52.6	128	41.4	112	41.1	9	–
Self Creek township	620	–	620	62.6	583	41.3	–	–	7	100.0	186	57.0	172	53.5	3	100.0
Daisy town	126	–	126	69.0	121	32.2	–	–	–	–	42	40.5	34	26.5	3	100.0
Thompson township	2 500	.4	2 490	73.8	2 358	37.9	5	–	40	17.5	725	48.8	643	45.4	65	73.8
Murfreesboro city	1 544	.5	1 537	76.3	1 443	37.8	5	–	19	21.1	433	48.7	367	44.4	51	70.6
White township	727	1.1	719	77.1	665	36.5	9	–	22	63.6	232	51.3	206	54.4	26	26.9
Wolf Creek township	659	.3	657	79.6	601	38.1	3	33.3	5	20.0	171	64.3	156	64.1	13	61.5
Antoine town	152	1.3	150	58.0	138	35.5	2	–	3	–	42	45.2	40	47.5	2	–
Poinsett County	24 664	.2	24 606	75.4	22 887	42.6	123	61.0	304	49.0	7 232	48.0	5 840	46.7	1 056	56.4
Bolivar township	3 945	.3	3 935	76.2	3 751	36.3	28	78.6	60	43.3	1 174	42.6	1 015	42.4	117	53.0
Harrisburg city	1 943	.5	1 933	75.3	1 822	44.2	10	40.0	30	53.3	547	42.8	442	40.5	82	57.3
Dobson township	287	–	287	85.4	259	44.0	–	–	13	100.0	94	64.9	79	68.4	8	–
Greenfield township	1 234	–	1 234	82.2	1 124	40.9	16	100.0	–	–	369	55.3	342	58.2	6	–
Greenwood township	2 619	.1	2 616	74.5	2 427	41.5	11	27.3	12	–	748	49.6	589	46.0	123	64.2
Lepanto city	2 028	.1	2 025	73.8	1 876	38.3	11	27.3	12	–	584	49.1	447	45.6	118	66.9
Little River township	4 499	.5	4 475	70.9	4 215	44.6	22	81.8	65	41.5	1 298	43.7	968	40.2	265	57.0
Marked Tree city	3 100	.8	3 076	73.0	2 866	47.0	22	81.8	54	50.0	837	47.7	578	43.1	227	59.5
Lunsford township	485	–	485	75.3	450	44.4	–	–	–	–	136	56.6	110	60.9	14	28.6
Owen township	883	–	883	86.5	806	41.7	5	40.0	14	64.3	276	39.1	235	39.6	23	43.5
Fisher town	244	–	244	86.9	228	41.7	2	100.0	2	100.0	78	35.9	62	32.3	14	57.1
Waldenburg town	85	–	85	87.1	78	59.0	3	–	–	–	23	60.9	17	58.8	2	100.0
Scott township	825	–	825	71.4	746	42.2	–	–	–	–	238	45.0	207	41.5	24	58.3
Tyronza township	1 247	.2	1 244	67.5	1 130	34.7	–	–	14	–	329	58.7	262	63.0	46	41.3
Tyronza town	863	.3	860	60.9	805	38.6	–	–	14	–	234	50.9	177	55.9	36	30.6
West Prairie township	914	.4	910	81.1	875	30.2	9	–	14	14.3	287	41.8	244	42.2	31	45.2
Weiner city	674	.6	670	81.6	647	31.2	2	–	4	50.0	212	39.6	181	40.9	24	29.2
Willis township	7 726	.2	7 712	76.3	7 104	48.3	32	43.8	112	64.3	2 283	50.9	1 789	48.8	399	60.9
Trumann city	6 304	.1	6 297	75.6	5 807	49.9	23	21.7	102	70.6	1 862	51.0	1 413	47.8	381	61.4
Polk County	17 347	1.3	17 120	55.5	16 215	45.5	211	32.7	441	34.2	5 084	43.5	4 508	42.6	409	55.7
Acorn township	1 081	–	1 081	61.0	980	45.7	13	–	25	–	328	47.0	302	49.3	15	33.3
Mena city (pt.)	79	–	79	8.9	79	73.4	–	–	13	–	25	44.0	25	44.0	–	–
Big Fork township	207	–	207	29.5	192	64.1	–	–	–	–	77	18.2	65	12.3	12	50.0
Cedar township	80	–	80	60.0	73	47.9	–	–	–	–	25	28.0	25	28.0	–	–
Center township	6 443	.5	6 411	58.1	6 064	48.6	41	–	136	13.2	1 870	39.3	1 674	36.7	173	56.6
Mena city (pt.)	5 372	.5	5 346	60.5	5 034	48.2	25	–	103	17.5	1 525	40.3	1 342	37.2	160	58.1
Cove township	1 195	.4	1 190	53.6	1 121	49.2	14	–	37	13.5	356	42.7	323	43.3	23	43.5
Hatfield town	378	–	378	63.2	348	50.6	2	–	9	55.6	116	40.5	101	36.6	11	72.7
Eagle township	425	1.9	417	59.0	393	24.7	6	100.0	–	–	125	48.8	110	47.3	15	60.0
Faulkner township	–	–	–	–	–	–	–	–	–	–	–	–	–	–	–	–
Freedom township	434	–	434	30.9	415	44.6	–	–	–	–	126	42.9	118	39.0	8	100.0
Fulton township	511	2.3	499	49.5	471	34.0	–	–	17	–	169	44.4	149	44.3	–	–
Gap Springs township	63	–	63	66.7	50	28.0	–	–	–	–	18	27.8	18	27.8	–	–
Mill Creek township	135	–	135	59.3	135	28.9	–	–	–	–	53	15.1	48	16.7	–	–
Mountain township	554	2.2	542	40.8	532	55.3	9	100.0	12	50.0	162	40.7	158	39.2	4	100.0
Ouachita township	831	1.7	817	67.6	798	42.0	19	–	34	41.2	251	58.6	212	63.7	27	44.4
Ozark township	2 028	5.9	1 909	60.8	1 871	45.6	48	60.4	98	80.6	566	49.3	474	49.4	63	47.6
Grannis town	534	4.5	510	57.5	490	52.4	24	45.8	16	87.5	145	51.0	131	48.1	11	72.7
Wickes town	579	15.0	492	60.6	510	54.3	19	78.9	66	92.4	148	56.1	119	54.6	18	77.8
Potter township	1 384	–	1 384	52.7	1 297	42.9	–	–	17	58.8	416	49.3	370	47.3	33	78.8
Mena city (pt.)	24	–	24	20.8	24	54.2	–	–	–	–	3	100.0	3	100.0	–	–
Rich Mountain township	86	–	86	37.2	80	77.5	17	52.9	8	–	24	33.3	16	–	–	–
White township	1 890	1.3	1 865	49.4	1 743	39.1	44	36.4	57	33.3	518	46.9	446	49.6	36	55.6
Cove town	353	–	353	57.2	309	44.0	–	–	11	18.2	87	48.3	70	47.1	13	53.8
Vandervoort town	112	13.4	97	62.9	111	48.6	9	100.0	7	100.0	25	56.0	12	83.3	9	44.4
Pope County	45 883	.6	45 619	66.3	42 544	51.2	264	38.3	863	30.5	12 640	50.2	11 035	48.7	1 207	63.8
Bayliss township	575	–	575	73.4	525	40.2	11	–	14	–	168	47.0	162	48.8	6	–
Burnett township	332	–	332	86.4	309	12.6	7	100.0	–	–	95	61.1	93	60.2	–	–
Center township	358	2.0	351	72.4	334	26.0	6	–	21	–	101	57.4	91	61.5	8	–
Clark township	2 418	.7	2 402	60.2	2 254	50.6	9	33.3	48	20.8	709	45.0	624	44.6	65	52.3
London city	828	.5	824	64.9	772	51.7	6	–	3	–	230	49.1	194	51.0	29	41.4
Convenience township	1 026	.7	1 019	78.2	939	42.6	15	–	38	15.8	276	68.5	244	72.1	19	31.6
Dover township	3 817	.7	3 792	63.2	3 538	46.6	10	–	79	13.9	1 152	53.9	1 053	53.8	76	67.1
Dover city	1 055	.4	1 051	70.1	972	47.1	–	–	11	18.2	318	47.5	257	47.1	47	57.4
Freeman township	115	–	115	85.2	115	–	–	–	–	–	33	36.4	28	25.0	–	–
Galla township	2 456	.4	2 446	66.2	2 274	48.3	12	–	49	20.4	706	47.3	619	44.7	62	61.3
Pottsville town	1 017	.7	1 010	69.3	949	46.6	10	–	25	20.0	285	56.5	242	54.1	30	56.7
Russellville city (pt.)	461	–	461	69.4	426	56.8	–	–	2	100.0	121	60.3	101	52.5	14	100.0
Griffin township	659	–	659	88.2	622	18.2	–	–	–	–	188	56.4	173	56.1	9	100.0
Gum Log township	730	–	730	74.2	690	41.0	–	–	7	100.0	218	40.4	208	42.3	4	–

TIPSII [UPF] GPH505 CENSUS90 72583600 05/19/92 1:17 PM MACHINE: C DATA:CENSUS90S*PH5TIPSDA05. 05/06/92 10:49:08 TAPE: NONE FRAME: 23
TSF:CENSUS90*92. 05/06/92 10:50:30 UTF:CENSUS90*93. 05/06/92 10:50:30 META:CENSUS90S*PH5TABLES05. 05/06/92 11:07:49

Table 1. **Selected Social Characteristics: 1990**—Con.

[Data based on sample and subject to sampling variability, see text. For definitions of terms and meanings of symbols, see text]

State County County Subdivision Place	All persons				Persons 5 years and over		Persons who speak a language other than English at home				Family households					
			Native				Persons 5 to 17 years		Persons 18 years and over				Married-couple family		Female householder, no husband present	
	Total	Percent foreign born	Total	Percent born in State of residence	Total	Percent living in different house in 1985	Total	Percent who do not speak English "very well"	Total	Percent who do not speak English "very well"	Total	Percent with own children under 18 years	Total	Percent with own children under 18 years	Total	Percent with own children under 18 years
Pope County—Con.																
Illinois township	22 838	.7	22 686	61.8	21 147	59.9	151	42.4	453	38.4	5 917	49.4	5 039	46.4	730	69.7
Russellville city (pt.)	20 799	.7	20 655	61.1	19 284	60.9	151	42.4	432	40.3	5 375	49.0	4 552	45.6	688	70.2
Jackson township	1 066	–	1 066	82.6	970	39.7	3	100.0	15	–	309	38.5	272	40.4	28	32.1
Hector town	475	–	475	79.2	433	46.0	3	100.0	–	–	139	41.7	122	46.7	8	12.5
Liberty township	762	.8	756	78.2	694	34.0	–	–	23	8.7	225	42.7	189	39.7	20	70.0
Martin township	1 276	1.0	1 263	67.4	1 175	42.0	–	–	23	34.8	361	55.7	337	56.1	7	–
Moreland township	598	–	598	76.1	571	45.7	5	100.0	12	50.0	177	36.7	133	36.1	20	35.0
Phoenix township	215	–	215	72.1	205	36.1	–	–	–	–	70	38.6	68	36.8	2	100.0
Smyrna township	168	–	168	75.6	161	10.6	–	–	–	–	46	43.5	35	40.0	6	100.0
Valley township	2 392	.7	2 376	67.6	2 205	42.9	16	–	36	25.0	718	62.7	639	62.3	44	75.0
Wilson township	4 082	.3	4 070	76.4	3 816	44.6	19	100.0	45	44.4	1 171	49.3	1 028	48.5	101	51.5
Atkins city	2 834	.4	2 822	76.2	2 622	47.6	9	100.0	24	16.7	828	47.7	714	45.8	89	56.2
Prairie County	9 518	.1	9 507	86.2	8 885	33.9	31	51.6	169	34.9	2 734	45.8	2 246	45.8	343	53.6
Belcher township	122	–	122	100.0	122	–	–	–	–	–	44	45.5	38	52.6	–	–
Bullard township	117	–	117	95.7	112	21.4	–	–	–	–	42	28.6	36	33.3	–	–
Calhoun township	364	–	364	80.2	343	30.9	–	–	31	41.9	120	50.0	102	46.1	11	54.5
Center township	455	–	455	89.2	394	22.6	–	–	6	–	142	52.8	125	54.4	11	63.6
Des Arc township	261	–	261	83.5	245	18.4	–	–	5	–	90	23.3	73	19.2	17	41.2
Hazen township	2 089	–	2 088	84.8	1 953	40.8	13	61.5	15	46.7	591	50.4	482	50.4	83	57.8
Hazen city	1 668	.1	1 667	85.3	1 552	40.1	13	61.5	15	46.7	471	52.2	368	52.7	80	56.3
Hickory Plain township	534	–	534	88.8	504	20.4	–	–	6	–	162	35.8	145	40.0	5	–
Lower Surrounded Hill township	818	.2	816	91.2	745	19.3	2	–	–	–	213	55.4	173	53.8	30	70.0
Fredonia (Biscoe) town	495	.4	493	91.3	451	23.3	2	–	–	–	117	60.7	81	56.8	30	70.0
Roc Roe township	534	.6	531	84.2	491	36.5	8	75.0	19	–	140	42.9	138	43.5	2	–
Ulm town	201	1.5	198	82.8	189	39.2	2	–	19	–	55	29.1	53	30.2	2	–
Tyler township	241	–	241	87.6	221	25.8	–	–	48	50.0	68	26.5	54	33.3	8	–
Union township	54	–	54	77.8	54	66.7	–	–	–	–	17	70.6	11	54.5	6	100.0
Upper Surrounded Hill township	40	–	40	100.0	40	–	–	–	–	–	17	–	12	–	–	–
Watensaw township	1 320	–	1 320	87.0	1 253	31.6	4	50.0	18	33.3	388	43.6	322	43.8	50	52.0
De Valls Bluff town	683	–	683	85.2	640	32.8	4	50.0	12	50.0	188	41.5	142	43.7	33	42.4
White River township	2 569	.2	2 564	84.4	2 408	42.9	4	–	21	42.9	700	47.3	535	46.5	120	52.5
Des Arc city	2 001	.2	1 996	85.7	1 862	41.6	4	–	21	42.9	534	47.2	412	46.4	98	58.2
Pulaski County	349 660	1.7	343 609	70.0	323 220	49.9	2 207	32.8	8 870	32.0	94 038	49.5	72 775	47.1	17 914	59.9
Big Rock township	203 366	1.8	199 622	73.4	188 620	49.2	1 420	29.6	5 297	31.6	53 453	48.1	40 287	45.2	11 211	59.3
Alexander town	209	–	209	89.5	172	43.0	–	–	3	–	38	42.1	23	43.5	12	50.0
Cammack Village city	834	1.4	822	68.5	799	33.8	–	–	18	–	250	36.0	212	31.6	31	67.7
Little Rock city	175 781	2.1	172 143	72.3	163 001	51.2	1 272	31.2	4 866	31.6	45 740	47.8	34 008	44.5	10 081	59.9
Parkers-Iron Springs CDP	3 611	.9	3 577	79.9	3 380	33.7	18	–	76	47.4	1 108	51.6	943	48.9	102	66.7
Wrightsville city	1 058	.3	1 055	92.1	994	21.5	7	42.9	4	50.0	301	43.5	192	39.1	88	46.6
Hill township	146 294	1.6	143 987	65.2	134 600	50.8	787	38.6	3 573	32.6	40 585	51.3	32 488	49.5	6 703	61.0
Gibson CDP	4 288	1.3	4 232	58.6	3 985	41.4	42	33.3	69	43.5	1 226	60.4	1 023	59.6	158	68.4
Gravel Ridge CDP	3 846	.7	3 820	56.4	3 495	52.5	7	100.0	42	11.9	1 074	62.6	932	60.3	118	72.9
Jacksonville city	29 101	3.2	28 162	44.6	26 107	64.7	273	20.5	1 129	30.0	7 747	61.0	6 372	58.6	1 129	75.7
Maumelle city	6 714	2.2	6 565	53.5	6 049	72.9	65	24.6	146	22.6	1 974	62.2	1 716	60.2	223	87.0
North Little Rock city	61 741	1.1	61 046	75.1	57 400	47.1	284	56.7	1 368	31.9	16 887	45.7	12 521	41.7	3 642	60.1
Sherwood city	18 893	1.4	18 630	62.6	17 449	49.0	74	33.8	422	41.9	5 611	50.6	4 816	50.5	648	50.2
Randolph County	16 558	.3	16 501	68.9	15 478	44.2	60	51.7	171	42.7	4 778	44.9	4 130	44.9	482	40.5
Baker township	47	–	47	63.8	47	31.9	–	–	–	–	23	–	23	–	–	–
Bristow township	277	–	277	63.5	230	38.7	–	–	–	–	81	53.1	49	69.4	24	37.5
Butler township	113	–	113	85.0	84	34.5	–	–	–	–	25	64.0	25	64.0	–	–
Columbia township	885	–	885	66.1	818	47.6	–	–	2	100.0	252	51.2	244	52.9	3	–
Current River township	511	–	511	72.8	476	45.4	–	–	3	100.0	137	46.7	121	51.2	5	40.0
Biggers town	334	–	334	67.4	306	42.5	–	–	3	100.0	94	41.5	85	43.5	5	40.0
Davidson township	234	–	234	70.1	214	57.5	–	–	–	–	77	27.3	47	44.7	30	–
Demun township	7 231	.5	7 197	70.0	6 695	50.3	35	45.7	59	11.9	2 000	47.4	1 667	44.5	252	53.2
Pocahontas city	6 151	.3	6 132	68.2	5 754	53.7	20	45.0	32	21.9	1 688	45.6	1 376	42.5	245	51.8
Eleven Points township	248	–	248	53.2	237	40.5	–	–	–	–	75	21.3	60	26.7	15	–
Elm Store township	63	–	63	100.0	63	–	–	–	–	–	11	–	11	–	–	–
Foster township	438	–	438	69.2	429	24.2	15	100.0	–	–	148	39.2	140	35.7	–	–
Ingram township	319	–	319	65.8	310	54.2	–	–	10	–	76	60.5	76	60.5	–	–
Jackson township	156	–	156	63.5	148	36.5	–	–	–	–	55	36.4	55	36.4	–	–
Janes Creek township	642	.3	640	61.4	602	56.3	–	–	7	100.0	178	38.2	160	37.5	11	54.5
Ravenden Springs town	130	–	130	68.5	119	50.4	–	–	–	–	34	38.2	22	22.7	8	75.0
Little Black township	629	–	629	57.9	591	36.4	–	–	9	–	199	37.2	190	38.9	9	–
O'Kean township	448	.7	445	82.2	440	42.3	3	–	3	–	139	39.6	111	39.6	28	39.3
O'Kean town	257	1.2	254	82.3	249	36.9	3	–	3	–	78	52.6	63	47.6	15	73.3
Reyno township	548	–	548	67.7	510	42.0	–	–	6	–	167	49.7	140	54.3	17	41.2
Reyno town	477	–	477	66.9	439	46.5	–	–	6	–	140	57.9	123	60.2	17	41.2
Richardson township	665	1.1	658	60.0	627	32.7	–	–	13	61.5	196	50.0	179	49.7	15	60.0
Maynard town (pt.)	316	–	316	57.9	302	39.4	–	–	4	25.0	93	49.5	81	45.7	11	81.8

TIPSII [UPF] GPH505 CENSUS90 72583600 05/19/92 1:17 PM MACHINE: C DATA:CENSUS90S*PH5TIPSDA05. 05/06/92 10:49:08 TAPE: NONE FRAME: 24
TSF:CENSUS90*92. 05/06/92 10:50:30 UTF:CENSUS90*93. 05/06/92 10:50:30 META:CENSUS90S*PH5TABLES05. 05/06/92 11:07:49

Table 1. Selected Social Characteristics: 1990—Con.

[Data based on sample and subject to sampling variability, see text. For definitions of terms and meanings of symbols, see text]

State County County Subdivision Place	All persons				Persons 5 years and over		Persons who speak a language other than English at home				Family households					
			Native				Persons 5 to 17 years		Persons 18 years and over				Married-couple family		Female householder, no husband present	
	Total	Percent foreign born	Total	Percent born in State of residence	Total	Percent living in different house in 1985	Total	Percent who do not speak English "very well"	Total	Percent who do not speak English "very well"	Total	Percent with own children under 18 years	Total	Percent with own children under 18 years	Total	Percent with own children under 18 years
Randolph County—Con.																
Roanoke township	1 092	–	1 092	78.4	1 036	36.5	–	–	7	100.0	342	43.3	321	46.1	21	–
Running Lake township	73	–	73	87.7	73	32.9	7	–	–	–	20	100.0	12	100.0	–	–
Shiloh township	750	–	750	73.7	716	46.9	–	–	–	–	221	52.9	173	53.2	40	42.5
Siloam township	417	2.6	406	57.9	413	33.2	–	–	9	100.0	129	27.1	107	32.7	12	–
Maynard town (pt.)	25	–	25	60.0	25	56.0	–	–	–	–	13	–	13	–	–	–
Spring River township	273	–	273	70.7	254	7.1	–	–	–	–	75	70.7	75	70.7	–	–
Union township	37	–	37	100.0	37	–	–	–	13	–	–	–	–	–	–	–
Warm Springs township	158	–	158	32.3	158	36.1	–	–	–	–	47	–	47	–	–	–
Water Valley township	189	–	189	59.3	155	10.3	–	–	30	100.0	57	45.6	49	53.1	–	–
Wiley township	115	–	115	92.2	115	53.9	–	–	–	–	48	16.7	48	16.7	–	–
St. Francis County	28 497	.4	28 382	78.8	26 095	39.3	134	29.1	467	37.7	7 577	51.3	5 281	48.2	1 989	62.1
Black Fish township	231	–	231	73.2	217	18.0	–	–	–	–	45	75.6	26	57.7	12	100.0
Franks township	1 102	–	1 102	74.8	960	32.9	–	–	36	69.4	262	50.0	215	60.9	30	–
Garland township	2 251	.5	2 240	73.0	2 060	36.4	7	100.0	32	25.0	594	46.0	365	40.8	208	55.8
Hughes city	1 780	.6	1 769	72.2	1 618	36.9	7	100.0	32	25.0	472	49.2	287	44.9	172	56.4
Goodwin township	579	–	579	83.9	568	17.8	–	–	16	62.5	174	40.2	169	41.4	5	–
Griggs township	1 209	–	1 209	88.8	1 062	26.9	–	–	25	44.0	284	54.9	213	55.9	37	67.6
Madison city (pt.)	26	–	26	65.4	24	37.5	–	–	3	–	10	30.0	10	30.0	–	–
Widener town	411	–	411	83.7	369	32.0	–	–	–	–	87	41.4	56	42.9	16	56.3
Heth township	785	–	785	65.2	734	52.3	–	–	–	–	217	39.6	150	42.7	48	45.8
Johnson township	1 871	–	1 871	72.5	1 705	49.0	8	–	19	–	542	54.1	469	57.1	25	36.0
L'Anguille township	729	1.4	719	86.8	681	15.3	5	100.0	10	50.0	198	52.0	169	55.0	22	45.5
Madison township	15 830	.5	15 746	79.5	14 419	41.6	109	22.9	272	41.5	4 153	53.1	2 573	46.4	1 454	66.4
Forrest City city	13 364	.6	13 283	78.6	12 123	44.4	95	24.2	235	40.9	3 502	53.4	2 139	45.9	1 264	67.6
Madison city (pt.)	1 249	.2	1 246	84.3	1 133	28.0	2	100.0	20	85.0	294	53.7	149	51.0	118	61.0
Prairie township	1 337	.6	1 329	82.3	1 250	43.0	–	–	12	16.7	364	53.6	301	51.5	51	62.7
Palestine city	701	.4	698	79.5	649	34.1	–	–	6	33.3	193	40.4	155	38.1	36	47.2
Telico township	2 028	.1	2 026	79.6	1 936	37.8	2	100.0	36	–	596	45.1	509	44.6	74	44.6
Caldwell town	298	.7	296	74.0	276	48.2	–	–	–	–	81	50.6	73	49.3	6	50.0
Colt city	358	–	358	75.7	341	32.8	–	–	12	–	119	42.0	105	38.1	10	80.0
Wheatley township	545	–	545	86.8	503	30.8	3	–	9	22.2	148	48.6	122	48.4	23	47.8
Wheatley city	423	–	423	87.0	387	28.9	3	–	4	–	113	46.0	89	43.8	21	52.4
Saline County	64 183	.7	63 727	74.1	59 838	44.2	413	13.3	1 021	35.3	18 618	50.6	16 506	49.4	1 705	62.4
Banner township	3 983	1.0	3 945	81.3	3 689	48.2	9	100.0	73	26.0	1 158	56.4	1 031	56.9	117	56.4
Bauxite township	1 010	–	1 010	80.5	949	30.5	4	–	8	75.0	322	52.5	292	55.5	27	25.9
Bauxite town	401	–	401	86.8	375	28.8	4	–	2	–	123	48.8	105	50.5	18	38.9
Benton city (pt.)	33	–	33	78.8	33	6.1	–	–	–	–	14	21.4	9	33.3	2	–
Beaver township	1 940	.4	1 932	79.4	1 820	45.9	5	–	19	63.2	573	51.3	520	52.3	35	42.9
Bryant township	6 991	.6	6 946	71.3	6 528	52.7	93	–	154	21.4	1 983	57.8	1 729	55.3	214	78.5
Bryant city (pt.)	4 370	.6	4 343	73.8	4 081	54.2	55	–	77	7.8	1 284	58.2	1 139	55.3	145	80.7
Dyer township	447	–	447	77.4	415	33.7	–	–	–	–	156	30.8	120	31.7	14	–
Fairplay township	1 603	–	1 603	78.7	1 439	41.2	19	–	22	63.6	491	50.3	443	49.2	41	70.7
Haskell township	2 901	.5	2 887	82.5	2 771	36.9	5	60.0	57	8.8	661	52.2	582	51.0	65	55.4
Haskell city	1 288	.5	1 281	81.9	1 189	37.0	5	60.0	12	–	361	55.4	319	54.9	34	55.9
Holland township	386	–	386	87.8	339	32.4	–	–	–	–	101	68.3	85	81.2	6	–
Hurricane township	2 084	.3	2 078	79.5	1 936	50.9	15	–	31	–	554	57.6	507	56.6	40	62.5
Jefferson township	195	–	195	74.4	168	30.4	–	–	–	–	53	62.3	50	66.0	3	–
Kentucky township	713	–	713	87.8	637	48.4	–	–	–	–	186	56.5	177	54.2	–	–
Liberty township	618	–	618	83.5	553	49.7	–	–	11	–	186	48.4	155	52.9	23	34.8
Marble township	1 264	–	1 264	13.8	1 264	81.8	–	–	38	–	536	3.7	536	3.7	–	–
Hot Springs Village CDP (pt.)	1 188	–	1 188	9.0	1 188	87.0	–	–	38	–	516	–	516	–	–	–
Newcomb township	667	2.2	652	73.3	653	38.9	–	–	9	100.0	201	46.8	188	43.1	12	100.0
Otter township	7 068	1.6	6 955	72.7	6 559	41.3	45	26.7	142	64.1	2 010	55.2	1 731	53.6	197	65.0
Shannon Hills city	1 766	1.3	1 743	75.3	1 642	46.3	14	28.6	22	72.7	516	56.4	457	56.9	48	41.7
Owen township	4 621	.8	4 586	72.3	4 332	36.2	26	–	40	20.0	1 391	49.8	1 191	45.8	174	78.2
Bryant city (pt.)	899	.7	893	73.3	823	47.3	19	–	13	–	261	61.3	224	54.9	37	100.0
Salem township	7 215	.6	7 171	72.1	6 721	45.0	94	6.4	119	42.0	2 137	56.5	1 979	56.5	145	57.2
Benton city (pt.)	426	7.5	394	49.2	416	72.8	–	–	23	–	117	42.7	117	42.7	–	–
Salem CDP	2 950	–	2 950	73.5	2 769	35.5	48	–	40	67.5	825	58.4	745	58.1	67	65.7
Saline township	18 049	.6	17 932	74.8	16 793	43.3	72	13.9	260	29.6	5 208	46.1	4 557	44.2	534	61.4
Benton city (pt.)	17 718	.7	17 601	74.8	16 462	43.5	72	13.9	260	29.6	5 109	46.2	4 463	44.2	529	62.0
Shaw township	772	2.1	756	90.3	760	26.7	–	–	–	–	266	50.0	233	53.2	23	39.1
Smith township	607	–	607	66.4	511	36.0	15	100.0	36	100.0	168	70.2	158	68.4	10	100.0
Traskwood township	674	.7	669	79.7	638	41.5	11	–	2	–	183	58.5	165	58.8	8	50.0
Traskwood town	542	.9	537	80.8	512	43.6	11	–	2	–	142	54.2	124	54.0	8	50.0
Union township	375	–	375	69.1	363	27.8	–	–	–	–	94	27.7	77	33.8	17	–
Scott County	10 205	1.1	10 096	65.7	9 475	43.3	76	–	201	47.8	3 037	44.8	2 674	44.9	282	50.0
Black Fork township	70	8.6	64	31.3	70	48.6	–	–	6	–	26	50.0	19	31.6	7	100.0
Blansett township	134	–	134	12.7	124	72.6	–	–	–	–	42	23.8	36	27.8	6	–
Brawley township	70	–	70	80.0	70	–	–	–	–	–	15	53.3	15	53.3	–	–

TIPSII [UPF] GPH505 CENSUS90 72583600 05/19/92 1:17 PM MACHINE: C DATA:CENSUS90S*PH5TIPSDA05, 05/06/92 10:49:08 TAPE: NONE FRAME: 25
TSF:CENSUS90*92. 05/06/92 10:50:30 UTF:CENSUS90*93. 05/06/92 10:50:30 META:CENSUS90S*PH5TABLES05. 05/06/92 11:07:49

Table 1. **Selected Social Characteristics: 1990**—Con.

[Data based on sample and subject to sampling variability, see text. For definitions of terms and meanings of symbols, see text]

State County County Subdivision Place	All persons				Persons 5 years and over		Persons who speak a language other than English at home				Family households					
			Native				Persons 5 to 17 years		Persons 18 years and over				Married-couple family		Female householder, no husband present	
	Total	Percent foreign born	Total	Percent born in State of residence	Total	Percent living in different house in 1985	Total	Percent who do not speak English "very well"	Total	Percent who do not speak English "very well"	Total	Percent with own children under 18 years	Total	Percent with own children under 18 years	Total	Percent with own children under 18 years
Scott County—Con.																
Cauthron township	123	–	123	34.1	123	17.1	–	–	–	–	40	22.5	40	22.5	–	–
Cedar township	100	6.0	94	50.0	100	71.0	–	–	9	33.3	35	22.9	27	29.6	–	–
Coal township	250	–	250	60.4	250	25.6	–	–	–	–	87	54.0	87	54.0	–	–
Denton township	234	–	234	83.8	234	23.5	–	–	–	–	66	51.5	52	65.4	7	–
Hickman township	4 765	1.8	4 679	67.0	4 410	52.2	60	–	116	64.7	1 343	47.1	1 185	45.1	138	63.8
Waldron city	3 024	1.0	2 994	67.0	2 796	54.5	20	–	61	50.8	861	46.0	738	44.3	103	58.3
Hon township	427	–	427	67.2	391	29.7	13	–	16	56.3	117	59.0	93	67.7	19	31.6
Hunt township	182	–	182	71.4	171	21.6	–	–	8	–	60	51.7	60	51.7	–	–
James township	111	–	111	66.7	111	28.8	–	–	–	–	36	66.7	29	58.6	7	100.0
Jones township	143	–	143	56.6	143	4.2	–	–	–	–	43	27.9	37	32.4	6	–
La Fave township	151	–	151	77.5	136	41.2	–	–	–	–	33	57.6	33	57.6	–	–
Lafayette township	28	–	28	100.0	28	–	–	–	–	–	14	–	8	–	–	–
Lamb township	326	–	326	78.8	284	51.4	–	–	6	–	93	48.4	80	56.3	7	–
Lewis township	1 097	.4	1 093	70.4	1 008	39.8	3	–	20	15.0	325	43.1	266	43.6	48	41.7
Mansfield city (pt.)	407	1.0	403	69.5	382	37.4	–	–	7	–	116	50.9	99	49.5	13	46.2
Little Texas township	31	–	31	61.3	31	19.4	–	–	–	–	12	50.0	12	50.0	–	–
Mill Creek township	239	2.9	232	40.5	227	25.6	–	–	6	–	85	11.8	78	12.8	7	–
Mountain township	429	–	429	68.3	386	49.7	–	–	–	–	140	47.1	128	51.6	12	–
Mount Pleasant township	450	–	450	64.7	397	52.6	–	–	6	100.0	149	33.6	138	36.2	–	–
Oliver township	25	–	25	48.0	25	24.0	–	–	–	–	13	–	13	–	–	–
Parks township	349	–	349	68.2	323	16.7	–	–	8	–	133	36.8	120	30.0	13	100.0
Tate township	129	–	129	70.5	108	–	–	–	–	–	31	67.7	26	80.8	5	–
Tomlinson township	342	–	342	56.7	325	44.0	–	–	–	–	99	59.6	92	56.5	–	–
Searcy County	7 841	.6	7 794	72.3	7 380	33.0	17	64.7	154	23.4	2 304	41.5	2 059	40.9	145	49.7
Bear Creek No. 4 township	713	–	713	81.3	646	38.7	–	–	15	53.3	194	44.8	174	50.0	13	–
Bear Creek No. 5 township	1 251	.2	1 249	82.4	1 164	38.1	4	–	18	50.0	350	44.0	305	40.7	39	61.5
Marshall city (pt.)	1 060	.2	1 058	82.5	995	41.9	4	–	18	50.0	292	45.9	247	42.1	39	61.5
Bear Creek No. 6 township	643	.3	641	77.2	591	34.0	–	–	19	21.1	194	38.1	171	38.0	18	50.0
Marshall city (pt.)	258	–	258	81.8	230	33.5	–	–	9	44.4	77	41.6	63	39.7	9	77.8
Calf Creek township	344	4.9	327	91.1	331	20.2	–	–	35	–	99	36.4	70	40.0	–	–
Long Creek township	530	–	530	76.8	496	19.6	–	–	8	–	170	42.4	142	38.0	6	100.0
Big Flat town (pt.)	–	–	–	–	–	–	–	–	–	–	–	–	–	–	–	–
Lower Spring township	271	–	271	80.1	271	11.4	–	–	–	–	93	44.1	86	47.7	7	–
Mount Pleasant township	418	–	418	53.1	398	33.7	11	100.0	–	–	113	35.4	113	35.4	–	–
North Tomahawk township	314	–	314	64.3	298	47.3	–	–	8	–	86	48.8	86	48.8	–	–
Oxley township	466	3.2	451	55.7	435	47.4	–	–	21	71.4	139	47.5	130	48.5	6	–
Prairie township	501	1.0	496	71.2	475	31.6	–	–	5	–	161	36.0	150	32.7	8	75.0
Pindall town	136	–	136	77.9	127	42.5	–	–	5	–	43	53.5	34	41.2	6	100.0
Red River township	276	–	276	48.9	265	20.4	–	–	–	–	105	21.9	103	22.3	2	–
Rock Creek township	365	–	365	67.1	339	56.0	–	–	11	–	102	45.1	82	48.8	6	–
St. Joe township	386	–	386	83.4	377	18.8	–	–	6	–	99	48.5	89	44.9	10	80.0
Shady Grove township	112	–	112	62.5	102	38.2	2	–	–	–	29	31.0	29	31.0	–	–
South Tomahawk township	188	1.6	185	51.9	180	33.3	–	–	–	–	54	48.1	48	50.0	6	33.3
Gilbert town	47	6.4	44	54.5	44	59.1	–	–	–	–	15	40.0	9	44.4	6	33.3
Sulphur Springs township	120	–	120	70.0	120	40.0	–	–	–	–	45	20.0	45	20.0	–	–
Wileys Cove township	943	.3	940	66.8	892	28.6	–	–	8	–	271	46.1	236	44.5	24	70.8
Leslie city	441	.7	438	66.4	429	28.4	–	–	2	–	117	45.3	95	43.2	11	81.8
Sebastian County	99 590	3.3	96 327	62.2	92 291	50.1	1 159	27.4	3 755	45.9	27 747	48.7	23 095	47.2	3 610	57.0
Bass Little township	1 239	1.3	1 223	72.1	1 194	33.3	–	–	30	26.7	404	48.5	345	51.0	38	26.3
Greenwood city (pt.)	–	–	–	–	–	–	–	–	–	–	–	–	–	–	–	–
Beverly township	393	–	393	77.9	382	25.9	–	–	–	–	117	41.9	111	38.7	6	100.0
Big Creek township	2 303	.3	2 295	67.2	2 134	46.3	11	100.0	24	25.0	675	56.6	609	54.0	59	81.4
Lavaca city	1 252	.4	1 247	66.6	1 152	48.2	–	–	9	22.2	360	60.6	312	58.7	43	74.4
Bloomer township	601	–	601	71.7	578	38.9	–	–	–	–	184	42.9	174	40.8	1	100.0
Center township	5 342	–	5 342	69.2	4 936	56.4	43	23.3	54	13.0	1 566	53.0	1 388	51.4	151	63.6
Greenwood city (pt.)	3 984	–	3 984	72.7	3 664	59.8	33	–	54	13.0	1 127	56.4	984	55.8	136	64.0
Cole township	1 583	–	1 583	60.2	1 434	46.4	7	–	43	37.2	461	52.1	411	50.6	45	60.0
Hackett city	461	–	461	65.9	420	42.1	–	–	17	11.8	144	47.2	126	46.0	18	55.6
Dayton township	493	–	493	71.8	445	27.9	–	–	–	–	160	51.9	144	57.6	8	–
Diamond township	1 143	–	1 143	66.8	1 060	45.5	2	–	38	13.2	332	41.0	278	45.3	40	25.0
Huntington city	675	–	675	74.2	610	41.5	2	–	12	–	193	43.5	149	50.3	32	28.1
Mansfield city (pt.)	23	–	23	95.7	23	52.2	–	–	3	100.0	4	100.0	4	100.0	–	–
Fort Chaffee unorg.	230	7.0	214	7.0	230	84.3	–	–	13	46.2	7	100.0	7	100.0	–	–
Barling city (pt.)	188	–	188	8.0	188	100.0	–	–	7	–	–	–	–	–	–	–
Hartford township	1 085	.2	1 083	61.6	1 014	31.5	15	60.0	17	11.8	326	53.1	254	48.4	43	65.1
Hartford city	762	.3	760	64.5	703	32.6	2	–	17	11.8	226	50.9	170	47.6	35	57.1
Island township	370	–	370	89.5	344	29.4	–	–	–	–	116	31.9	99	37.4	8	–
Jim Fork township	638	.3	636	69.3	581	54.4	–	–	9	22.2	187	38.5	166	39.8	19	21.1
Midland town	212	–	212	72.6	190	40.0	–	–	2	–	67	41.8	58	37.9	7	57.1
Lon Norris township	3 366	1.4	3 318	56.9	3 147	52.5	–	–	79	–	994	52.8	929	53.5	39	71.8
Fort Smith city (pt.)	3 050	1.6	3 002	55.8	2 859	54.0	–	–	79	–	879	55.1	814	56.0	39	71.8

TIPSII [UPF] GPH505 CENSUS90 72583600 05/19/92 1:17 PM MACHINE: C DATA:CENSUS90S*PH5TIPSDA05, 05/06/92 10:49:08 TAPE: NONE FRAME: 26
TSF:CENSUS90*92. 05/06/92 10:50:30 UTF:CENSUS90*93. 05/06/92 10:50:30 META:CENSUS90S*PH5TABLES05. 05/06/92 11:07:49

Table 1. Selected Social Characteristics: 1990—Con.

[Data based on sample and subject to sampling variability, see text. For definitions of terms and meanings of symbols, see text]

State County County Subdivision Place	All persons				Persons 5 years and over		Persons who speak a language other than English at home				Family households					
			Native				Persons 5 to 17 years		Persons 18 years and over				Married-couple family		Female householder, no husband present	
	Total	Percent foreign born	Total	Percent born in State of residence	Total	Percent living in different house in 1985	Total	Percent who do not speak English "very well"	Total	Percent who do not speak English "very well"	Total	Percent with own children under 18 years	Total	Percent with own children under 18 years	Total	Percent with own children under 18 years
Sebastian County—Con.																
Marion township	2 212	.4	2 204	65.7	2 079	42.8	11	–	25	32.0	689	45.0	627	42.3	49	69.4
Bonanza town	517	–	517	66.7	475	32.2	3	–	2	–	157	51.0	134	50.7	18	38.9
Mississippi township	724	–	724	64.5	667	51.7	9	–	14	64.3	204	47.1	201	47.8	1	–
Mont Sandels township	4 309	3.7	4 148	64.6	3 986	47.9	83	7.2	205	68.3	1 203	57.5	1 016	54.7	163	69.9
Barling city (pt.)	3 887	3.9	3 734	64.0	3 581	49.1	83	7.2	202	69.3	1 067	60.6	905	56.9	144	79.2
Central City town	422	1.9	414	69.8	405	37.3	–	–	3	–	136	33.1	111	36.9	19	–
Prairie township	728	1.8	715	62.4	688	64.8	–	–	6	–	221	30.8	221	30.8	–	–
Rogers township	1 238	.8	1 228	70.1	1 182	35.1	–	–	32	71.9	335	58.2	323	56.7	–	–
Sugarloaf township	1 101	.2	1 099	70.4	1 047	25.9	4	–	24	8.3	321	38.9	291	38.5	26	42.3
Mansfield city (pt.)	600	.3	598	73.4	561	33.7	4	–	7	28.6	167	44.3	146	41.8	17	64.7
Upper township	69 748	4.2	66 786	60.7	64 455	51.7	974	29.0	3 129	47.6	19 030	47.9	15 286	46.0	2 914	56.3
Fort Smith city (pt.)	69 748	4.2	66 786	60.7	64 455	51.7	974	29.0	3 129	47.6	19 030	47.9	15 286	46.0	2 914	56.3
Washburn township	295	–	295	66.1	259	34.4	–	–	–	–	91	58.2	91	58.2	–	–
White Oak township	449	3.3	434	53.7	449	47.4	–	–	13	–	124	40.3	124	40.3	–	–
Sevier County	13 637	3.6	13 149	58.1	12 801	44.7	155	54.2	546	74.5	3 791	46.8	3 285	46.3	382	51.0
Bear Creek township	5 993	6.1	5 625	58.6	5 612	49.6	62	59.7	404	92.3	1 583	47.2	1 341	46.2	181	54.1
De Queen city (pt.)	4 445	8.3	4 077	56.9	4 173	55.2	46	80.4	404	92.3	1 141	47.3	923	47.3	162	48.8
Ben Lomond township	245	5.3	232	53.4	230	38.3	6	100.0	12	41.7	63	41.3	53	49.1	5	–
Ben Lomond town	155	8.4	142	53.5	142	52.1	6	100.0	12	41.7	39	43.6	37	45.9	2	–
Buckhorn township	113	–	113	63.7	107	52.3	–	–	–	–	39	41.0	39	41.0	–	–
Clear Creek township	2 541	.9	2 519	52.2	2 406	45.7	30	56.7	58	32.8	758	38.1	659	36.4	86	48.8
Horatio city	803	.5	799	54.9	757	43.2	10	30.0	21	33.3	230	35.7	188	28.7	37	64.9
Jefferson township	83	–	83	53.0	83	77.1	–	–	–	–	22	63.6	22	63.6	–	–
Mill Creek township	64	–	64	64.1	58	72.4	–	–	–	–	14	35.7	14	35.7	–	–
Mineral township	860	.2	858	50.0	788	35.0	–	–	5	–	242	52.5	208	54.3	27	51.9
Gillham town	229	–	229	45.4	194	37.6	–	–	5	–	64	68.8	55	67.3	9	77.8
Monroe township	1 101	2.9	1 069	58.6	1 060	30.4	22	100.0	20	50.0	307	55.7	272	58.5	25	48.0
De Queen city (pt.)	188	–	188	37.2	179	54.7	–	–	–	–	54	59.3	49	55.1	5	100.0
Paraclifta township	346	–	346	60.4	311	16.4	–	–	–	–	100	38.0	100	38.0	–	–
Red Colony township	1 375	2.5	1 341	62.6	1 268	45.3	23	8.7	28	–	391	56.3	356	55.1	26	65.4
Lockesburg town	581	–	581	62.8	544	40.4	2	100.0	2	–	183	42.1	157	39.5	22	59.1
Saline township	456	3.7	439	62.2	439	46.0	6	–	19	–	120	54.2	96	52.1	14	35.7
Washington township	460	–	460	80.0	439	36.4	6	–	–	–	152	36.2	125	36.0	18	38.9
Sharp County	14 109	.8	13 992	53.1	13 417	40.5	51	29.4	214	38.8	4 326	35.6	3 833	33.4	383	55.6
Big Creek township	231	–	231	30.3	224	46.0	–	–	–	–	71	15.5	71	15.5	–	–
Cave township	2 082	.4	2 073	72.4	1 950	42.8	5	40.0	27	51.9	600	49.0	498	48.4	80	53.8
Cave City city (pt.)	1 432	.5	1 425	72.1	1 343	45.1	3	–	27	51.9	411	45.5	341	43.1	53	66.0
Cherokee township	3 540	.9	3 509	23.9	3 406	46.2	–	–	61	34.4	1 274	20.0	1 178	17.1	70	67.1
Cherokee Village-Hidden Valley CDP (pt.)	3 488	.9	3 457	22.9	3 354	45.3	–	–	61	34.4	1 256	18.9	1 160	15.9	70	67.1
Davidson township	120	–	120	56.7	112	7.1	–	–	–	–	44	70.5	33	81.8	11	36.4
East Sullivan township	285	–	285	86.7	280	14.6	–	–	–	–	92	35.9	85	37.6	7	14.3
Hardy township	959	.3	956	55.6	911	38.7	2	100.0	16	37.5	307	34.5	273	31.5	20	85.0
Cherokee Village-Hidden Valley CDP (pt.)	38	–	38	100.0	38	21.1	–	–	–	–	10	–	10	–	–	–
Hardy city	502	.6	499	53.5	475	49.7	–	–	14	42.9	161	35.4	141	26.2	17	100.0
Highland township	776	.8	770	45.7	749	33.8	–	–	34	79.4	219	44.3	182	45.6	22	27.3
Cherokee Village-Hidden Valley CDP (pt.)	279	–	279	39.4	273	60.4	–	–	16	100.0	64	65.6	51	70.6	6	100.0
Jackson township	318	.3	317	54.6	301	31.2	3	–	2	–	72	45.8	59	44.1	13	53.8
Williford town	77	–	77	48.1	74	44.6	–	–	–	–	16	43.8	15	46.7	1	–
Johnson township	70	–	70	61.4	61	–	–	–	–	–	12	83.3	12	83.3	–	–
Lave Creek township	346	–	346	74.3	298	30.5	8	–	–	–	83	63.9	76	60.5	7	100.0
Lower North township	334	2.7	325	66.5	309	52.1	–	–	–	–	92	54.3	68	42.6	24	87.5
Morgan township	110	–	110	43.6	110	27.3	–	–	–	–	36	25.0	36	25.0	–	–
North Big Rock township	175	8.6	160	54.4	163	23.3	–	–	15	–	39	74.4	34	70.6	5	100.0
North Lebanon township	37	–	37	51.4	37	13.5	–	–	–	–	7	–	7	–	–	–
North Union township	242	–	242	83.5	225	53.8	–	–	–	–	78	26.9	60	20.0	–	–
Ozark township	514	5.4	486	37.7	505	46.7	8	100.0	–	–	163	22.1	138	15.2	25	60.0
Piney Fork township	713	.8	707	59.1	678	37.0	10	–	19	31.6	224	34.8	184	37.0	35	22.9
Evening Shade town	312	1.3	308	71.8	300	37.7	–	–	6	100.0	93	26.9	71	26.8	21	28.6
Richwoods township	1 216	.3	1 212	58.5	1 168	48.3	15	20.0	25	12.0	347	36.6	315	36.8	23	30.4
Ash Flat city	712	.6	708	60.7	671	48.6	15	20.0	18	16.7	171	52.0	149	53.7	16	31.3
Horseshoe Bend city (pt.)	6	–	6	83.3	6	–	–	–	–	–	2	–	2	–	–	–
Scott township	410	–	410	78.5	403	51.6	–	–	–	–	119	58.0	119	58.0	–	–
South Big Rock township	196	–	196	69.4	176	11.9	–	–	–	–	72	38.9	72	38.9	–	–
South Lebanon township	148	–	148	81.1	138	23.2	–	–	–	–	57	52.6	46	54.3	11	45.5
South Union township	304	–	304	85.5	278	26.6	–	–	–	–	68	58.8	68	58.8	–	–
Strawberry township	157	–	157	66.2	157	45.9	–	–	–	–	51	19.6	41	–	10	100.0
Upper North township	276	1.8	271	47.6	259	36.7	–	–	6	100.0	70	41.4	70	41.4	–	–
Washington township	148	–	148	56.1	148	8.1	–	–	–	–	45	53.3	45	53.3	–	–

TIPSII [UPF] GPH505 CENSUS90 72583600 05/19/92 1:17 PM MACHINE: C DATA:CENSUS90S*PH5TIPSDA05. 05/06/92 10:49:08 TAPE: NONE FRAME: 27
TSF:CENSUS90*92. 05/06/92 10:50:30 UTF:CENSUS90*93. 05/06/92 10:50:30 META:CENSUS90S*PH5TABLES05. 05/06/92 11:07:49

Table 1. **Selected Social Characteristics: 1990**—Con.

[Data based on sample and subject to sampling variability, see text. For definitions of terms and meanings of symbols, see text]

State County County Subdivision Place	All persons				Persons 5 years and over		Persons who speak a language other than English at home				Family households					
			Native				Persons 5 to 17 years		Persons 18 years and over				Married-couple family		Female householder, no husband present	
	Total	Percent foreign born	Total	Percent born in State of residence	Total	Percent living in different house in 1985	Total	Percent who do not speak English "very well"	Total	Percent who do not speak English "very well"	Total	Percent with own children under 18 years	Total	Percent with own children under 18 years	Total	Percent with own children under 18 years
Sharp County—Con.																
West Sullivan township	402	–	402	78.4	371	44.5	–	–	9	–	84	41.7	63	38.1	20	50.0
Sidney town	278	–	278	83.8	265	49.8	–	–	9	–	52	44.2	37	35.1	15	66.7
Stone County	9 775	.4	9 733	64.5	9 221	43.1	21	100.0	124	16.1	2 990	42.2	2 690	39.7	241	69.7
Arbana township	518	–	518	50.2	490	44.5	–	–	–	–	191	25.7	168	26.2	13	38.5
Blue Mountain township	3 113	.2	3 106	67.4	2 969	48.5	5	100.0	70	10.0	902	39.9	796	35.8	80	77.5
Mountain View city (pt.)	2 465	.3	2 458	66.2	2 371	54.0	–	–	53	–	686	40.1	617	34.7	61	86.9
Bryan township	178	–	178	33.1	178	39.9	–	–	–	–	67	11.9	67	11.9	–	–
Farris township	303	–	303	74.6	303	13.2	–	–	–	–	106	15.1	94	17.0	12	–
Flag township	182	–	182	30.8	158	58.9	–	–	–	–	48	87.5	30	80.0	18	100.0
Franklin township	410	–	410	67.1	359	25.6	–	–	–	–	136	50.7	132	49.2	4	100.0
Harris township	829	–	829	63.1	769	55.9	9	100.0	–	–	249	40.6	235	40.4	8	–
Mountain View city (pt.)	–	–	–	–	–	–	–	–	–	–	–	–	–	–	–	–
Jones township	120	–	120	68.3	114	7.9	–	–	–	–	33	78.8	33	78.8	–	–
Liberty township	219	3.7	211	72.5	212	59.0	–	–	–	–	71	28.2	66	30.3	5	–
Locust Grove township	142	2.8	138	73.2	128	23.4	–	–	–	–	52	42.3	44	31.8	8	100.0
Marcella township	186	–	186	72.0	186	14.5	–	–	–	–	60	60.0	60	60.0	–	–
Northwest township	410	–	410	80.2	393	33.3	–	–	–	–	128	39.8	116	41.4	7	–
Fifty-Six city	154	–	154	77.9	154	20.8	–	–	–	–	57	19.3	45	17.8	7	–
Optimus township	175	–	175	58.9	169	48.5	–	–	–	–	56	51.8	44	38.6	12	100.0
Red River township	145	–	145	63.4	140	49.3	–	–	–	–	40	37.5	30	16.7	10	100.0
Red Stripe township	232	–	232	69.0	204	53.4	–	–	8	–	72	43.1	72	43.1	–	–
Richwoods township	346	2.0	339	56.0	320	30.6	–	–	15	46.7	112	42.9	100	43.0	–	–
Roasting Ear township	141	–	141	73.0	133	63.9	–	–	–	–	44	56.8	44	56.8	–	–
Smart township	113	–	113	60.2	107	47.7	–	–	–	–	30	63.3	22	50.0	8	100.0
Sylamore township	609	–	609	63.4	547	46.4	7	100.0	–	–	174	58.6	155	53.5	19	100.0
Timbo township	268	–	268	71.6	262	18.7	–	–	12	–	91	36.3	82	40.2	9	–
Turkey Creek township	291	–	291	64.3	284	37.3	–	–	5	–	77	57.1	71	53.5	6	100.0
Union township	598	1.2	591	63.1	549	43.9	–	–	8	–	179	40.8	165	39.4	14	57.1
Washington township	77	–	77	10.4	77	77.9	–	–	–	–	24	62.5	16	43.8	8	100.0
Wilson township	170	5.3	161	80.1	170	35.3	–	–	6	100.0	48	60.4	48	60.4	–	–
Union County	46 719	.5	46 471	75.8	43 492	37.4	329	40.7	560	35.9	12 987	47.4	10 263	45.3	2 302	56.8
Boone township	499	–	499	88.2	476	38.0	7	100.0	18	100.0	142	59.2	121	52.1	21	100.0
Cornie township	377	–	377	85.9	348	35.6	–	–	–	–	87	71.3	77	67.5	10	100.0
El Dorado township	29 847	.7	29 644	74.1	27 696	40.1	212	44.3	340	40.3	8 306	47.4	6 263	44.4	1 741	59.1
El Dorado city	23 146	.8	22 965	75.0	21 469	39.5	146	52.7	311	39.5	6 257	47.1	4 479	44.0	1 532	58.1
Franklin township	2 392	.4	2 383	79.8	2 269	27.5	18	–	15	40.0	663	48.0	589	49.6	59	28.8
Calion city	572	.3	570	80.4	539	32.5	4	–	2	–	143	44.8	116	48.3	19	31.6
Garner township	347	–	347	89.6	326	40.5	6	–	8	100.0	89	30.3	89	30.3	–	–
Harrison township	573	–	573	88.5	535	20.0	–	–	–	–	157	39.5	129	31.8	28	75.0
Henderson township	871	.5	867	71.6	811	29.0	2	–	14	–	211	47.9	166	43.4	20	40.0
Junction City city	672	.6	668	66.8	634	36.1	2	–	5	–	160	41.9	128	39.8	20	40.0
Jackson township	761	–	761	67.4	714	43.1	–	–	–	–	210	39.0	192	38.0	9	–
Johnson township	1 487	.8	1 475	83.6	1 432	38.4	11	–	–	–	457	51.9	379	48.3	58	58.6
Lapile township	2 813	.1	2 810	71.8	2 644	25.5	12	33.3	87	3.4	803	38.6	630	37.3	150	45.3
Felsenthal town	91	3.3	88	55.7	86	34.9	–	–	5	–	29	34.5	29	34.5	–	–
Huttig town	814	–	814	65.0	748	28.7	12	33.3	25	12.0	219	51.6	174	50.0	37	56.8
Strong city	645	–	645	88.8	606	20.8	–	–	13	–	171	36.8	128	33.6	37	48.6
Norphlet township	1 745	.1	1 743	79.7	1 632	29.8	17	29.4	31	16.1	492	52.8	451	53.2	34	47.1
Norphlet city	692	.3	690	78.1	647	34.2	–	–	4	–	204	42.6	175	44.0	24	33.3
Smackover township	2 938	.5	2 923	78.3	2 742	34.2	33	39.4	47	51.1	802	45.1	666	45.3	115	47.8
Smackover city	2 234	.7	2 219	76.4	2 080	37.1	21	14.3	33	45.5	609	43.8	502	42.4	94	52.1
Tubal township	336	–	336	89.9	308	59.7	–	–	–	–	98	38.8	98	38.8	–	–
Van Buren township	649	–	649	76.6	600	53.0	–	–	–	–	205	51.7	188	52.1	17	47.1
Wesson township	379	–	379	81.3	373	23.6	11	100.0	–	–	84	46.4	84	46.4	–	–
Wilmington township	705	–	705	86.0	586	34.1	–	–	–	–	181	73.5	141	80.1	40	50.0
Van Buren County	14 008	1.1	13 857	55.9	13 290	41.6	60	55.0	229	37.6	4 274	34.6	3 879	33.3	309	54.0
Archey Valley township	175	–	175	64.6	170	34.7	–	–	–	–	57	33.3	57	33.3	–	–
Barnett township	537	1.3	530	70.9	509	40.9	–	–	2	–	167	43.1	160	44.4	5	20.0
Damascus town (pt.)	139	.7	138	69.6	131	38.2	–	–	2	–	40	47.5	36	50.0	2	50.0
Bradley township	907	1.8	891	64.3	870	28.9	–	–	16	31.3	266	41.0	233	44.2	15	–
Cadron township	178	3.4	172	72.7	174	49.4	–	–	6	100.0	59	30.5	53	34.0	6	–
Cargile township	333	–	333	92.2	327	41.3	–	–	–	–	96	79.2	90	77.8	6	100.0
Choctaw township	1 097	2.4	1 071	50.8	1 018	54.9	11	100.0	20	100.0	272	35.7	236	35.2	30	46.7
Clinton city (pt.)	145	4.1	139	28.1	145	13.8	–	–	8	100.0	39	56.4	33	48.5	6	100.0
Craig township	517	–	517	65.0	496	33.1	6	–	15	–	167	22.8	154	24.7	9	–
Culpepper township	486	–	486	60.9	426	47.9	–	–	6	–	124	43.5	113	47.8	6	–
Davis township	647	–	647	74.8	613	39.8	–	–	15	66.7	194	46.4	175	48.6	19	26.3
Griggs township	3 302	.6	3 283	66.3	3 172	36.9	41	53.7	46	37.0	992	35.9	884	33.7	94	61.7
Clinton city (pt.)	2 062	.9	2 043	69.8	1 956	40.0	27	29.6	28	35.7	580	42.8	492	39.4	74	73.0
Hartsugg township	200	–	200	63.0	189	43.9	–	–	–	–	55	56.4	39	38.5	16	100.0

TIPSII [UPF] GPH505 CENSUS90 72583600 05/19/92 1:17 PM MACHINE: C DATA:CENSUS90S*PH5TIPSDA05. 05/06/92 10:49:08 TAPE: NONE FRAME: 28
TSF:CENSUS90*92. 05/06/92 10:50:30 UTF:CENSUS90*93. 05/06/92 10:50:30 META:CENSUS90S*PH5TABLES05. 05/06/92 11:07:49

Table 1. Selected Social Characteristics: 1990—Con.

[Data based on sample and subject to sampling variability, see text. For definitions of terms and meanings of symbols, see text]

State County County Subdivision Place	All persons				Persons 5 years and over		Persons who speak a language other than English at home				Family households					
			Native				Persons 5 to 17 years		Persons 18 years and over				Married-couple family		Female householder, no husband present	
	Total	Percent foreign born	Total	Percent born in State of residence	Total	Percent living in different house in 1985	Total	Percent who do not speak English "very well"	Total	Percent who do not speak English "very well"	Total	Percent with own children under 18 years	Total	Percent with own children under 18 years	Total	Percent with own children under 18 years
Van Buren County—Con.																
Holley township	372	1.9	365	63.8	325	36.9	–	–	–	–	104	58.7	98	62.2	–	–
Indian Rock township	1 372	2.0	1 345	7.7	1 372	50.8	–	–	25	–	560	7.0	539	7.2	9	–
Fairfield Bay CDP (pt.)	1 372	2.0	1 345	7.7	1 372	50.8	–	–	25	–	560	7.0	539	7.2	9	–
Liberty township	162	–	162	71.6	143	35.0	–	–	–	–	26	76.9	26	76.9	–	–
Linn Creek township	372	1.6	366	56.6	345	48.4	–	–	12	41.7	117	41.0	106	34.9	11	100.0
Mountain township	187	–	187	61.0	163	44.8	–	–	–	–	51	52.9	39	38.5	6	100.0
Red River township	655	–	655	33.6	630	42.4	–	–	8	–	215	17.2	205	13.2	10	100.0
Fairfield Bay CDP (pt.)	481	–	481	18.9	456	36.8	–	–	8	–	161	11.8	151	6.0	10	100.0
Union township	1 521	–	1 521	53.7	1 394	48.6	2	–	15	60.0	456	37.9	410	35.1	33	66.7
Fairfield Bay CDP (pt.)	301	–	301	16.3	284	79.9	–	–	9	100.0	107	17.8	107	17.8	–	–
Shirley town	365	–	365	63.8	338	36.7	–	–	2	–	110	51.8	97	53.6	7	14.3
Washington township	689	5.4	652	44.5	683	38.5	–	–	43	32.6	215	39.5	197	34.0	18	100.0
Wheeler township	299	–	299	62.2	271	17.3	–	–	–	–	81	35.8	65	44.6	16	–
Washington County	113 409	1.6	111 583	56.0	105 523	55.2	690	26.2	2 748	37.9	30 421	48.4	25 880	47.0	3 473	58.5
District No. 1 township	10 197	.9	10 107	59.6	9 427	51.3	74	27.0	170	43.5	2 946	50.1	2 573	47.6	221	69.7
Elm Springs town	883	.8	876	59.4	851	41.4	4	–	16	43.8	270	33.3	245	33.5	12	16.7
Fayetteville city (pt.)	94	–	94	52.1	77	67.5	–	–	–	–	27	44.4	19	42.1	2	100.0
Johnson city	577	1.4	569	61.2	525	67.2	–	–	8	75.0	154	47.4	131	40.5	19	84.2
Springdale city (pt.)	5 297	1.1	5 237	57.6	4 869	54.3	53	34.0	79	44.3	1 525	53.5	1 305	50.8	142	78.2
Tontitown town	519	1.3	512	64.1	497	38.2	10	20.0	19	15.8	145	42.8	122	41.0	17	47.1
District No. 2 township	9 171	1.6	9 027	55.2	8 516	46.9	60	16.7	232	45.7	2 623	44.8	2 258	43.6	297	48.5
Springdale city (pt.)	9 171	1.6	9 027	55.2	8 516	46.9	60	16.7	232	45.7	2 623	44.8	2 258	43.6	297	48.5
District No. 3 township	8 467	2.5	8 259	56.1	7 789	53.0	81	39.5	234	64.5	2 447	53.6	2 124	51.9	291	65.3
Springdale city (pt.)	8 467	2.5	8 259	56.1	7 789	53.0	81	39.5	234	64.5	2 447	53.6	2 124	51.9	291	65.3
District No. 4 township	8 647	.6	8 594	57.5	7 981	54.6	26	76.9	137	51.8	2 530	46.3	2 037	44.4	361	62.0
Fayetteville city (pt.)	–	–	–	–	–	–	–	–	–	–	–	–	–	–	–	–
Springdale city (pt.)	6 069	.4	6 044	56.3	5 569	60.7	26	76.9	114	52.6	1 783	47.8	1 396	45.0	325	66.5
District No. 5 township	7 622	2.5	7 428	55.9	7 213	73.4	36	33.3	284	32.7	1 379	47.4	1 031	45.7	284	58.5
Farmington city (pt.)	28	–	28	35.7	28	57.1	–	–	3	–	6	33.3	6	33.3	–	–
Fayetteville city (pt.)	6 800	2.9	6 606	55.1	6 446	76.8	36	33.3	267	33.7	1 151	46.8	822	44.3	272	58.8
District No. 6 township	11 318	1.3	11 167	50.6	10 409	73.7	79	–	278	25.5	2 670	51.2	2 167	50.7	422	60.9
Fayetteville city (pt.)	8 659	1.4	8 537	48.5	7 956	81.4	71	–	193	23.8	1 898	52.3	1 455	51.5	396	59.8
District No. 7 township	6 464	5.4	6 115	48.1	6 249	81.0	16	–	452	42.7	950	46.1	693	43.3	201	58.2
Fayetteville city (pt.)	6 464	5.4	6 115	48.1	6 249	81.0	16	–	452	42.7	950	46.1	693	43.3	201	58.2
District No. 8 township	11 521	1.7	11 323	48.6	10 740	57.7	52	13.5	280	28.6	3 231	46.5	2 867	46.8	277	54.9
Fayetteville city (pt.)	11 493	1.7	11 295	48.5	10 726	57.8	52	13.5	280	28.6	3 225	46.4	2 861	46.7	277	54.9
Springdale city (pt.)	28	–	28	71.4	14	–	–	–	–	–	6	100.0	6	100.0	–	–
District No. 9 township	7 542	.6	7 493	61.4	6 881	54.1	43	44.2	119	34.5	2 048	50.3	1 597	49.2	339	53.7
Elkins city	696	–	696	67.5	660	41.8	–	–	8	–	212	41.5	203	41.9	4	–
Fayetteville city (pt.)	5 303	.8	5 258	60.2	4 803	58.7	40	47.5	96	40.6	1 399	50.3	1 035	48.2	280	55.4
District No. 10 township	7 735	1.5	7 617	55.4	7 232	39.2	39	17.9	135	37.0	2 292	45.6	1 995	42.2	194	70.6
Lincoln city	1 460	.8	1 449	56.0	1 355	51.1	14	35.7	23	47.8	418	47.8	320	42.5	88	65.9
District No. 11 township	8 026	.4	7 990	62.7	7 525	46.3	40	40.0	116	17.2	2 336	47.5	2 051	46.1	216	60.2
Farmington city (pt.)	1 294	.3	1 290	62.8	1 206	52.9	19	36.8	25	28.0	399	51.4	337	48.7	56	73.2
Fayetteville city (pt.)	430	–	430	61.9	409	58.2	–	–	16	–	130	51.5	109	53.2	14	64.3
Prairie Grove city	1 761	1.1	1 741	58.8	1 673	46.0	–	–	34	38.2	502	46.4	416	45.9	75	49.3
District No. 12 township	7 945	.8	7 883	59.1	7 382	42.5	55	30.9	114	21.9	2 316	47.2	2 065	46.8	195	48.2
Fayetteville city (pt.)	96	5.2	91	41.8	96	31.3	–	–	–	–	28	50.0	24	45.8	1	–
Greenland town	755	.3	753	57.0	710	55.4	–	–	8	62.5	222	44.6	187	44.9	26	57.7
West Fork city	1 609	.5	1 601	55.8	1 495	49.8	6	66.7	11	27.3	448	52.7	365	48.2	65	70.8
Winslow city	339	.6	337	54.6	320	33.8	–	–	2	–	97	43.3	89	42.7	6	66.7
District No. 13 township	8 754	2.0	8 580	59.9	8 179	43.0	89	23.6	197	34.0	2 653	50.4	2 422	50.0	175	48.0
Fayetteville city (pt.)	2 756	2.5	2 687	58.0	2 576	53.0	47	12.8	78	21.8	788	51.9	705	55.2	75	26.7
Goshen town	589	1.2	582	68.7	538	47.4	2	–	4	50.0	169	46.2	165	45.5	4	75.0
Springdale city (pt.)	24	–	24	–	17	100.0	–	–	–	–	6	100.0	6	100.0	–	–
White County	54 676	.6	54 374	69.7	51 105	48.5	206	42.2	951	36.0	15 288	46.8	13 129	45.5	1 623	59.6
Albion township	243	–	243	71.2	238	58.4	–	–	10	60.0	81	35.8	81	35.8	–	–
Antioch township	479	–	479	65.8	392	54.6	–	–	6	–	148	45.9	143	47.6	5	–
Bald Knob township	4 005	–	4 005	77.0	3 731	45.1	26	53.8	55	69.1	1 176	45.7	914	45.2	182	54.9
Bald Knob city	2 653	–	2 653	77.8	2 474	48.1	26	53.8	41	73.2	772	48.2	575	48.0	144	54.9
Big Creek township	1 190	.6	1 183	77.0	1 141	41.6	2	–	21	38.1	367	38.4	313	36.7	43	39.5
Pangburn city	657	1.1	650	80.8	623	42.7	2	–	21	38.1	201	37.3	165	35.2	32	46.9
Cadron township	316	–	316	71.5	300	42.3	–	–	–	–	87	67.8	77	63.6	–	–
Cane township	771	.8	765	68.0	754	34.4	13	–	21	–	226	52.2	201	46.3	25	100.0
Chrisp township	541	–	541	76.5	510	52.5	7	–	8	–	175	31.4	155	31.0	6	–
Clay township	432	–	432	77.5	409	34.5	–	–	–	–	138	39.1	129	38.8	5	–
Cleveland township	36	–	36	63.9	25	48.0	–	–	–	–	13	53.8	13	53.8	–	–
Coffey township	508	–	508	74.2	468	44.9	–	–	11	54.5	142	38.7	142	38.7	–	–
Coldwell township	327	–	327	84.1	318	28.9	–	–	–	–	94	40.4	94	40.4	–	–
Crosby township	341	–	341	55.1	302	19.5	–	–	–	–	99	50.5	99	50.5	–	–
Cypert township	243	–	243	63.4	243	51.9	–	–	–	–	71	49.3	61	57.4	10	–

TIPSII [UPF] GPH505 CENSUS90 72583600 05/19/92 1:17 PM MACHINE: C DATA:CENSUS90S*PH5TIPSDA05, 05/06/92 10:49:08 TAPE: NONE FRAME: 29
TSF:CENSUS90*92. 05/06/92 10:50:30 UTF:CENSUS90*93. 05/06/92 10:50:30 META:CENSUS90S*PH5TABLES05. 05/06/92 11:07:49

Table 1. **Selected Social Characteristics: 1990**—Con.

[Data based on sample and subject to sampling variability, see text. For definitions of terms and meanings of symbols, see text]

State County County Subdivision Place	All persons				Persons 5 years and over		Persons who speak a language other than English at home				Family households					
			Native				Persons 5 to 17 years		Persons 18 years and over				Married-couple family		Female householder, no husband present	
	Total	Percent foreign born	Total	Percent born in State of residence	Total	Percent living in different house in 1985	Total	Percent who do not speak English "very well"	Total	Percent who do not speak English "very well"	Total	Percent with own children under 18 years	Total	Percent with own children under 18 years	Total	Percent with own children under 18 years
White County—Con.																
Denmark township	517	–	517	76.2	459	32.9	–	–	6	–	146	41.8	146	41.8	–	–
Des Arc township	386	–	386	71.5	351	40.2	–	–	–	–	129	30.2	124	31.5	5	–
Dogwood township	675	–	675	85.3	631	36.6	–	–	13	61.5	196	32.7	161	36.6	11	18.2
Griffithville town	237	–	237	79.3	222	33.3	–	–	5	–	73	37.0	55	40.0	11	18.2
El Paso township	509	–	509	69.7	491	59.9	–	–	–	–	167	51.5	138	53.6	17	35.3
Francure township	260	–	260	78.1	245	35.1	–	–	–	–	82	39.0	56	46.4	24	25.0
Georgetown town	110	–	110	83.6	105	35.2	–	–	–	–	25	60.0	15	60.0	10	60.0
Garner township	311	–	311	81.4	297	50.8	2	–	2	100.0	99	43.4	88	42.0	9	44.4
Garner town	146	–	146	78.8	144	48.6	2	–	–	–	47	31.9	41	34.1	6	16.7
Gravel Hill township	147	–	147	72.8	147	57.8	–	–	–	–	48	45.8	41	36.6	7	100.0
Gray township	17 408	1.1	17 210	57.7	16 298	59.3	59	52.5	501	25.7	4 389	45.9	3 660	43.9	574	61.8
Kensett city (pt.)	45	–	45	73.3	45	62.2	–	–	2	100.0	15	26.7	13	30.8	–	–
Searcy city (pt.)	13 962	1.2	13 796	55.2	13 096	63.0	30	60.0	468	27.1	3 346	45.2	2 702	41.6	524	64.5
Gum Springs township	2 320	.7	2 304	72.6	2 203	49.8	5	–	24	45.8	734	47.4	703	47.2	31	51.6
Searcy city (pt.)	1 182	.5	1 176	73.0	1 125	52.4	5	–	17	64.7	382	42.1	360	42.8	22	31.8
Guthrie township	710	–	710	79.2	663	14.6	4	–	–	–	198	60.6	181	56.9	17	100.0
Harrison township	4 837	.4	4 816	75.8	4 492	43.6	22	63.6	57	33.3	1 430	48.0	1 246	47.8	118	48.3
Judsonia city (pt.)	1 915	.5	1 906	76.8	1 798	43.2	8	–	16	43.8	530	42.5	460	42.6	49	38.8
Hartsell township	599	–	599	69.6	505	47.5	–	–	6	–	164	48.2	164	48.2	–	–
Higginson township	811	–	811	69.2	739	46.5	–	–	8	25.0	218	45.9	194	43.3	21	61.9
Higginson town	279	–	279	74.2	247	43.7	–	–	2	100.0	65	49.2	52	48.1	10	40.0
Searcy city (pt.)	23	–	23	47.8	23	–	–	–	–	–	12	–	12	–	–	–
Jackson township	378	–	378	62.2	370	42.2	–	–	–	–	107	47.7	91	44.0	11	54.5
Jefferson township	260	2.3	254	88.2	256	29.3	5	100.0	20	65.0	87	40.2	82	42.7	5	–
Joy township	380	–	380	62.9	353	46.7	–	–	4	100.0	114	50.9	102	51.0	12	50.0
Kensett township	2 104	.1	2 102	78.4	1 949	40.9	9	–	22	22.7	582	48.8	448	45.5	109	66.1
Kensett city (pt.)	1 696	–	1 696	77.7	1 583	39.9	9	–	22	22.7	473	48.8	355	46.5	95	63.2
Searcy city (pt.)	13	–	13	53.8	13	15.4	–	–	–	–	4	–	4	–	–	–
Kentucky township	854	–	854	77.3	845	27.5	8	–	–	–	247	44.9	220	45.5	27	40.7
Rose Bud town	155	–	155	74.2	153	45.1	2	–	–	–	51	35.3	45	31.1	6	66.7
Liberty township	1 668	.3	1 663	79.6	1 544	40.7	1	–	9	44.4	466	53.9	391	51.4	59	79.7
Bradford city	851	.6	846	81.6	791	45.3	1	–	8	50.0	247	49.0	203	43.8	41	70.7
McRae township	1 152	–	1 152	73.9	1 088	42.0	4	–	7	–	325	51.7	271	51.3	41	61.0
McRae city	690	–	690	76.8	640	43.8	4	–	4	–	189	55.0	150	57.3	27	55.6
Marion township	365	.5	363	80.7	354	28.8	–	–	2	–	123	35.0	120	35.8	–	–
Letona town	204	1.0	202	87.1	203	24.6	–	–	2	–	69	30.4	66	31.8	–	–
Marshall township	293	–	293	56.7	244	27.5	–	–	–	–	81	58.0	75	62.7	–	–
Mount Pisgah township	57	–	57	54.4	57	49.1	–	–	–	–	17	–	17	–	–	–
Red River township	467	.4	465	88.0	418	35.6	–	–	11	–	129	57.4	93	50.5	34	73.5
Judsonia city (pt.)	–	–	–	–	–	–	–	–	–	–	–	–	–	–	–	–
West Point town	153	–	153	81.7	135	32.6	–	–	–	–	52	57.7	32	34.4	20	95.0
Royal township	425	.9	421	59.9	392	43.1	6	100.0	26	80.8	104	58.7	99	56.6	–	–
Russell township	689	2.8	670	83.6	630	58.4	–	–	30	80.0	202	52.5	170	50.0	22	77.3
Russell town	190	–	190	83.7	168	64.9	–	–	4	100.0	50	62.0	41	53.7	7	100.0
Union township	5 634	.2	5 620	75.9	5 297	48.9	33	51.5	59	50.8	1 604	48.1	1 359	45.8	183	72.7
Beebe city	4 455	.3	4 441	76.3	4 144	51.2	16	–	45	48.9	1 227	50.2	990	47.2	183	72.7
Velvet Ridge township	684	–	684	74.4	647	52.9	–	–	12	100.0	187	42.2	171	42.7	10	–
Walker township	344	–	344	77.9	309	30.4	–	–	–	–	96	67.7	96	67.7	–	–
Woodruff County	9 520	.4	9 480	82.9	8 846	35.9	69	14.5	130	20.8	2 509	47.9	1 807	44.4	608	58.1
Augusta township	3 308	.5	3 290	82.2	3 118	33.3	33	–	60	26.7	893	42.9	604	36.1	261	59.8
Augusta city	2 710	.7	2 692	82.8	2 536	32.4	33	–	46	34.8	672	48.4	404	39.6	253	61.7
Patterson town (pt.)	–	–	–	–	–	–	–	–	–	–	–	–	–	–	–	–
Barnes township	244	–	244	83.6	214	45.3	–	–	–	–	68	54.4	64	54.7	4	50.0
McCrory city (pt.)	–	–	–	–	–	–	–	–	–	–	–	–	–	–	–	–
Cache township	230	–	230	67.0	201	74.1	–	–	–	–	51	56.9	38	42.1	13	100.0
Caney township	303	–	303	92.4	273	20.5	–	–	–	–	97	36.1	77	40.3	18	11.1
Hunter town	137	–	137	86.9	133	24.8	–	–	–	–	40	42.5	29	44.8	9	22.2
Cotton Plant township	1 320	–	1 320	86.0	1 194	32.2	11	9.1	30	16.7	342	45.9	184	40.2	144	55.6
Cotton Plant city	1 150	–	1 150	85.9	1 031	35.6	8	12.5	30	16.7	300	44.7	148	37.2	140	55.7
Dent township	345	–	345	85.2	311	22.2	–	–	–	–	86	80.2	78	88.5	8	–
De View township	2 764	.5	2 750	84.1	2 610	39.5	25	36.0	32	18.8	742	51.3	580	48.3	135	62.2
McCrory city (pt.)	1 971	.7	1 957	83.6	1 856	43.9	18	11.1	23	17.4	521	51.8	399	47.1	97	67.0
Patterson town (pt.)	412	–	412	85.4	384	26.3	–	–	9	22.2	117	47.0	83	48.2	32	46.9
Franks township	155	–	155	100.0	155	28.4	–	–	–	–	43	60.5	43	60.5	–	–
Freeman township	55	–	55	100.0	55	100.0	–	–	–	–	–	–	–	–	–	–
Garden township	66	–	66	36.4	66	45.5	–	–	–	–	18	33.3	18	33.3	–	–
Point township	163	–	163	77.9	133	4.5	–	–	–	–	36	33.3	36	33.3	–	–
Pumpkin Bend township	397	2.0	389	71.5	353	38.8	–	–	8	–	86	47.7	52	30.8	18	50.0
White River township	170	–	170	81.2	163	47.9	–	–	–	–	47	57.4	33	60.6	7	100.0
Yell County	17 759	1.3	17 520	73.5	16 600	43.2	80	25.0	354	43.8	5 174	44.1	4 355	42.0	610	57.2
Bluffton township	280	–	280	89.6	250	37.6	–	–	–	–	87	23.0	87	23.0	–	–

TIPSII [UPF] GPH505 CENSUS90 72583600 05/19/92 1:17 PM MACHINE: C DATA:CENSUS90S*PH5TIPSDA05. 05/06/92 10:49:08 TAPE: NONE FRAME: 30
TSF:CENSUS90*92. 05/06/92 10:50:30 UTF:CENSUS90*93. 05/06/92 10:50:30 META:CENSUS90S*PH5TABLES05. 05/06/92 11:07:49

Table 1. **Selected Social Characteristics: 1990**—Con.

[Data based on sample and subject to sampling variability, see text. For definitions of terms and meanings of symbols, see text]

State County County Subdivision Place	All persons				Persons 5 years and over		Persons who speak a language other than English at home				Family households					
			Native				Persons 5 to 17 years		Persons 18 years and over				Married-couple family		Female householder, no husband present	
	Total	Percent foreign born	Total	Percent born in State of residence	Total	Percent living in different house in 1985	Total	Percent who do not speak English "very well"	Total	Percent who do not speak English "very well"	Total	Percent with own children under 18 years	Total	Percent with own children under 18 years	Total	Percent with own children under 18 years
Yell County—Con.																
Briggsville township	203	–	203	83.3	183	55.2	–	–	7	–	61	57.4	55	63.6	6	–
Centerville township	905	–	905	79.9	845	29.1	–	–	22	31.8	248	54.4	242	53.3	6	100.0
Compton township	60	–	60	88.3	60	–	–	–	–	–	20	30.0	14	42.9	6	–
Crawford township	42	–	42	100.0	42	33.3	–	–	–	–	7	100.0	7	100.0	–	–
Danville township	1 999	2.1	1 958	71.6	1 883	45.8	23	17.4	50	56.0	589	38.7	484	34.3	77	62.3
Belleville city (pt.)	5	–	5	100.0	5	–	–	–	–	–	1	–	1	–	–	–
Corinth town (pt.)	57	–	57	70.2	51	56.9	–	–	–	–	15	60.0	12	66.7	3	33.3
Danville city (pt.)	1 583	2.6	1 542	71.7	1 488	45.8	23	17.4	50	56.0	459	38.3	366	32.5	69	65.2
Dardanelle township	5 958	1.5	5 868	70.7	5 632	48.6	37	21.6	169	42.6	1 758	44.0	1 389	41.8	288	56.9
Dardanelle city	3 722	1.5	3 668	69.0	3 524	54.7	37	21.6	84	42.9	1 058	43.9	756	39.7	234	57.3
Dutch Creek township	61	–	61	82.0	61	8.2	–	–	–	–	17	–	12	–	5	–
Ferguson township	952	3.6	918	70.8	870	40.9	14	50.0	32	81.3	280	48.6	224	47.8	28	46.4
Belleville city (pt.)	402	6.5	376	70.7	379	49.1	8	87.5	20	100.0	112	51.8	89	52.8	21	42.9
Galla Rock township	319	–	319	78.4	295	24.7	–	–	–	–	95	42.1	88	37.5	–	–
Gilkey township	178	–	178	76.4	165	35.8	–	–	–	–	42	64.3	40	67.5	2	–
Danville city (pt.)	–	–	–	–	–	–	–	–	–	–	–	–	–	–	–	–
Gravelly Hill township	151	–	151	76.2	142	22.5	–	–	–	–	52	26.9	52	26.9	–	–
Herring township	211	–	211	78.2	206	33.5	–	–	–	–	68	47.1	64	43.8	4	100.0
Ions Creek township	75	–	75	65.3	75	25.3	–	–	–	–	27	51.9	27	51.9	–	–
Lamar township	1 079	.7	1 071	72.9	1 027	35.4	–	–	13	15.4	306	44.4	252	42.1	36	55.6
Plainview city	693	–	693	75.8	657	39.1	–	–	5	40.0	199	52.3	158	50.6	23	60.9
Magazine township	884	–	884	69.5	813	42.9	–	–	–	–	285	39.6	270	39.3	8	–
Mason township	214	–	214	72.9	212	27.4	–	–	–	–	78	26.9	78	26.9	–	–
Mountain township	189	–	189	61.9	175	39.4	–	–	–	–	60	31.7	52	36.5	8	–
Prairie township	372	4.3	356	76.4	323	48.6	–	–	11	–	119	35.3	108	28.7	11	100.0
Reed Keathly township	91	–	91	72.5	87	10.3	–	–	–	–	24	33.3	24	33.3	–	–
Corinth town (pt.)	–	–	–	–	–	–	–	–	–	–	–	–	–	–	–	–
Richland township	155	5.2	147	83.7	155	55.5	–	–	–	–	51	54.9	51	54.9	–	–
Riley township	856	2.3	836	71.3	790	53.0	–	–	5	80.0	238	54.2	201	50.7	29	72.4
Havana city	362	1.9	355	71.5	327	51.4	–	–	5	80.0	103	45.6	83	42.2	12	50.0
Rover township	335	–	335	90.7	281	41.6	–	–	–	–	112	49.1	75	41.3	37	64.9
Sulphur Springs township	328	–	328	89.9	300	18.0	–	–	12	–	91	38.5	72	48.6	9	–
Ward township	1 607	1.4	1 585	74.8	1 488	47.5	6	16.7	33	48.5	399	51.6	327	47.4	50	76.0
Ola city	1 069	1.6	1 052	75.8	993	51.6	–	–	21	71.4	276	50.4	213	43.7	41	80.5
Waveland township	205	–	205	55.6	190	46.3	–	–	–	–	39	59.0	39	59.0	–	–
Wilson township	50	–	50	100.0	50	38.0	–	–	–	–	21	–	21	–	–	–

TIPSII [UPF] GPH505 CENSUS90 72583600 05/19/92 1:17 PM MACHINE: C DATA:CENSUS90S*PH5TIPSDA05, 05/06/92 10:49:08 TAPE: NONE FRAME: 31
TSF:CENSUS90*92. 05/06/92 10:50:30 UTF:CENSUS90*93. 05/06/92 10:50:30 META:CENSUS90S*PH5TABLES05. 05/06/92 11:07:49

Table 2. Selected Social Characteristics: 1990

[Data based on sample and subject to sampling variability, see text. For definitions of terms and meanings of symbols, see text]

State County Place and [In Selected States] County Subdivision	All persons				Persons 5 years and over		Persons who speak a language other than English at home				Family households					
			Native				Persons 5 to 17 years		Persons 18 years and over				Married-couple family		Female householder, no husband present	
	Total	Percent foreign born	Total	Percent born in State of residence	Total	Percent living in different house in 1985	Total	Percent who do not speak English "very well"	Total	Percent who do not speak English "very well"	Total	Percent with own children under 18 years	Total	Percent with own children under 18 years	Total	Percent with own children under 18 years
The State	**2 350 725**	**1.1**	**2 325 858**	**67.8**	**2 186 665**	**45.7**	**13 587**	**31.7**	**47 194**	**36.2**	**656 465**	**47.3**	**538 347**	**45.3**	**95 435**	**58.5**
COUNTY																
Arkansas County	21 653	.1	21 624	84.5	20 193	38.1	54	22.2	370	36.5	6 184	48.9	4 992	46.1	939	59.3
Ashley County	24 319	.7	24 148	72.9	22 646	35.5	167	15.0	356	41.0	6 822	48.3	5 455	47.4	1 082	48.8
Baxter County	31 186	2.0	30 571	36.5	29 727	45.2	124	41.9	919	32.2	10 041	32.9	8 979	30.0	799	60.6
Benton County	97 499	1.3	96 260	41.6	90 842	55.2	502	28.1	2 445	40.9	29 154	42.1	25 968	40.8	2 383	52.9
Boone County	28 297	.5	28 165	60.3	26 480	43.6	222	31.1	424	26.4	8 304	44.6	7 246	43.7	832	51.3
Bradley County	11 793	.5	11 733	88.8	11 020	35.2	28	53.6	170	53.5	3 337	45.5	2 643	42.0	518	56.9
Calhoun County	5 826	.3	5 809	85.2	5 414	32.9	23	52.2	100	30.0	1 655	46.2	1 422	45.0	201	56.7
Carroll County	18 654	.8	18 506	47.9	17 519	47.6	135	32.6	327	31.8	5 498	42.0	4 693	39.7	628	59.1
Chicot County	15 713	.6	15 616	74.3	14 471	34.1	72	33.3	331	48.3	3 960	51.0	2 541	42.7	1 263	71.3
Clark County	21 437	.9	21 234	77.4	20 199	44.9	114	38.6	500	46.4	5 609	46.2	4 683	42.8	778	65.6
Clay County	18 107	.2	18 062	64.3	17 072	41.0	58	13.8	170	24.1	5 409	41.2	4 697	40.5	539	40.3
Cleburne County	19 411	.8	19 260	62.3	18 394	46.3	99	20.2	455	22.4	6 150	38.2	5 432	36.0	541	57.7
Cleveland County	7 781	.6	7 735	87.5	7 289	28.8	36	55.6	114	28.9	2 244	45.6	1 947	44.9	219	49.3
Columbia County	25 691	1.0	25 438	74.1	23 910	38.1	127	42.5	382	40.6	6 905	46.0	5 285	43.5	1 287	57.9
Conway County	19 151	.5	19 058	78.8	17 827	38.5	91	51.6	328	31.1	5 345	43.9	4 479	43.1	653	48.5
Craighead County	68 956	.8	68 405	72.1	64 134	51.4	289	40.1	1 270	35.4	19 141	48.9	15 832	47.8	2 686	55.1
Crawford County	42 493	1.0	42 066	68.6	39 302	47.9	236	24.2	638	39.3	12 373	51.2	10 630	49.5	1 470	65.3
Crittenden County	49 939	.6	49 647	55.5	45 486	46.7	175	8.0	607	46.3	13 229	53.2	9 492	51.5	3 222	60.5
Cross County	19 225	.3	19 165	78.2	17 755	42.1	105	49.5	266	31.2	5 215	51.2	4 076	50.5	906	55.8
Dallas County	9 614	.4	9 574	86.7	8 975	34.5	80	18.8	172	50.0	2 635	44.6	2 075	45.2	410	45.1
Desha County	16 798	1.1	16 620	84.6	15 449	34.9	120	41.7	397	32.0	4 461	51.9	3 247	48.8	1 011	62.5
Drew County	17 369	.4	17 301	80.7	16 156	44.2	106	41.5	226	41.6	4 756	51.5	3 657	50.4	933	56.7
Faulkner County	60 006	.7	59 569	70.3	55 891	53.9	266	36.8	994	39.0	15 676	49.6	13 482	48.0	1 715	61.6
Franklin County	14 897	.5	14 828	71.5	13 942	41.7	52	17.3	271	31.4	4 322	46.6	3 686	45.4	465	53.3
Fulton County	10 037	.2	10 015	57.5	9 455	40.5	38	7.9	54	20.4	3 018	42.6	2 649	41.1	263	56.3
Garland County	73 397	2.0	71 962	60.7	69 179	47.2	393	34.6	2 255	37.8	21 533	38.1	17 933	34.9	2 815	56.7
Grant County	13 948	.7	13 850	80.9	13 022	40.4	74	35.1	168	40.5	4 079	48.7	3 594	48.6	338	54.1
Greene County	31 804	.3	31 706	74.3	29 681	43.9	131	32.8	307	40.4	9 528	46.8	8 167	45.1	1 067	57.8
Hempstead County	21 621	1.0	21 397	69.8	20 132	43.2	158	20.9	517	29.8	6 080	49.2	4 739	47.0	1 118	58.3
Hot Spring County	26 115	.4	26 002	77.5	24 416	37.6	80	31.3	325	24.9	7 683	45.1	6 471	43.3	984	56.3
Howard County	13 569	.2	13 540	74.7	12 647	38.4	78	67.9	218	22.9	3 788	48.6	3 113	46.6	538	61.3
Independence County	31 192	.7	30 970	74.3	29 153	43.6	224	15.2	472	42.4	8 969	48.2	7 691	47.3	964	57.2
Izard County	11 364	.9	11 259	59.3	10 730	42.2	42	4.8	173	30.6	3 538	36.9	3 145	35.1	308	53.2
Jackson County	18 944	.2	18 903	88.1	17 762	41.5	134	38.1	246	39.4	5 479	45.0	4 322	44.4	956	49.8
Jefferson County	85 487	.6	84 980	79.5	79 292	42.4	575	32.3	1 614	26.1	22 091	48.9	16 658	46.8	4 581	58.1
Johnson County	18 221	1.4	17 960	65.9	17 081	47.0	87	43.7	448	32.6	5 108	45.7	4 336	44.0	591	57.5
Lafayette County	9 643	.3	9 616	75.3	9 026	33.1	26	42.3	118	37.3	2 569	45.0	1 967	44.7	485	48.7
Lawrence County	17 457	.3	17 405	79.4	16 362	40.9	46	28.3	200	49.0	5 065	45.4	4 289	45.1	631	49.1
Lee County	13 053	.6	12 971	83.0	11 985	35.5	100	20.0	222	37.8	3 408	51.5	2 246	46.9	976	62.2
Lincoln County	13 690	.5	13 624	80.0	12 894	44.8	39	25.6	302	26.2	2 896	49.0	2 313	47.2	475	54.9
Little River County	13 966	.6	13 879	55.7	13 015	40.0	53	62.3	243	38.7	3 931	49.4	3 247	47.2	546	64.7
Logan County	20 557	.7	20 409	70.1	19 160	39.9	104	32.7	349	30.4	5 776	47.0	4 949	45.2	646	63.0
Lonoke County	39 268	.8	38 939	73.4	36 532	46.2	194	29.9	697	27.3	11 045	53.3	9 445	52.2	1 197	61.8
Madison County	11 618	.5	11 558	65.2	10 798	38.0	91	26.4	192	35.9	3 463	44.8	3 054	44.8	284	51.8
Marion County	12 001	1.3	11 845	42.6	11 380	45.2	59	44.1	193	31.1	3 758	37.0	3 265	35.3	380	49.7
Miller County	38 467	.7	38 181	45.5	35 684	41.0	206	38.8	778	38.9	10 514	49.8	8 127	46.9	2 065	61.1
Mississippi County	57 525	.8	57 072	61.3	52 474	52.5	462	25.1	1 089	27.4	15 468	55.3	11 748	52.8	3 107	66.5
Monroe County	11 333	.1	11 320	88.0	10 472	38.3	82	14.6	127	34.6	3 030	48.3	2 253	44.8	695	58.1
Montgomery County	7 841	.6	7 796	66.6	7 391	39.0	16	56.3	139	29.5	2 331	39.9	2 050	37.4	198	61.1
Nevada County	10 101	.1	10 090	81.5	9 470	32.6	25	16.0	97	22.7	2 774	47.5	2 211	45.8	461	55.3
Newton County	7 666	.4	7 633	62.4	7 175	35.9	3	–	81	17.3	2 188	47.9	1 946	47.8	175	50.9
Ouachita County	30 574	.4	30 439	78.4	28 509	38.4	92	25.0	481	33.9	8 620	47.2	6 929	45.3	1 409	55.1
Perry County	7 969	.3	7 945	76.1	7 472	39.2	22	77.3	84	41.7	2 370	45.4	2 097	45.0	198	57.1
Phillips County	28 838	.4	28 720	78.9	26 200	38.6	274	38.0	331	36.3	7 423	51.9	4 849	48.2	2 199	63.2
Pike County	10 086	.5	10 031	74.0	9 420	37.6	42	33.3	170	51.2	2 968	48.4	2 635	47.3	232	48.3
Poinsett County	24 664	.2	24 606	75.4	22 887	42.6	123	61.0	304	49.0	7 232	48.0	5 840	46.7	1 056	56.4
Polk County	17 347	1.3	17 120	55.5	16 215	45.5	211	32.7	441	34.2	5 084	43.5	4 508	42.6	409	55.7
Pope County	45 883	.6	45 619	66.3	42 544	51.2	264	38.3	863	30.5	12 640	50.2	11 035	48.7	1 207	63.8
Prairie County	9 518	.1	9 507	86.2	8 885	33.9	31	51.6	169	34.9	2 734	45.8	2 246	45.8	343	53.6
Pulaski County	349 660	1.7	343 609	70.0	323 220	49.9	2 207	32.8	8 870	32.0	94 038	49.5	72 775	47.1	17 914	59.9
Randolph County	16 558	.3	16 501	68.9	15 478	44.2	60	51.7	171	42.7	4 778	44.9	4 130	44.9	482	40.5
St. Francis County	28 497	.4	28 382	78.8	26 095	39.3	134	29.1	467	37.7	7 577	51.3	5 281	48.2	1 989	62.1
Saline County	64 183	.7	63 727	74.1	59 838	44.2	413	13.3	1 021	35.3	18 618	50.6	16 506	49.4	1 705	62.4
Scott County	10 205	1.1	10 096	65.7	9 475	43.3	76	–	201	47.8	3 037	44.8	2 674	44.9	282	50.0
Searcy County	7 841	.6	7 794	72.3	7 380	33.0	17	64.7	154	23.4	2 304	41.5	2 059	40.9	145	49.7
Sebastian County	99 590	3.3	96 327	62.2	92 291	50.1	1 159	27.4	3 755	45.9	27 747	48.7	23 095	47.2	3 610	57.0
Sevier County	13 637	3.6	13 149	58.1	12 801	44.7	155	54.2	546	74.5	3 791	46.8	3 285	46.3	382	51.0
Sharp County	14 109	.8	13 992	53.1	13 417	40.5	51	29.4	214	38.8	4 326	35.6	3 833	33.4	383	55.6
Stone County	9 775	.4	9 733	64.5	9 221	43.1	21	100.0	124	16.1	2 990	42.2	2 690	39.7	241	69.7

TIPSII [UPF] GPH505 CENSUS90 72583600 05/19/92 1:17 PM MACHINE: C DATA:CENSUS90S*PH5TIPSDA05. 05/06/92 10:49:08 TAPE: NONE FRAME: 32
TSF:CENSUS90*92. 05/06/92 10:50:30 UTF:CENSUS90*93. 05/06/92 10:50:30 META:CENSUS90S*PH5TABLES05. 05/06/92 11:07:49

Table 2. Selected Social Characteristics: 1990—Con.

[Data based on sample and subject to sampling variability, see text. For definitions of terms and meanings of symbols, see text]

State County Place and [In Selected States] County Subdivision	All persons				Persons 5 years and over		Persons who speak a language other than English at home				Family households					
			Native				Persons 5 to 17 years		Persons 18 years and over				Married-couple family		Female householder, no husband present	
	Total	Percent foreign born	Total	Percent born in State of residence	Total	Percent living in different house in 1985	Total	Percent who do not speak English "very well"	Total	Percent who do not speak English "very well"	Total	Percent with own children under 18 years	Total	Percent with own children under 18 years	Total	Percent with own children under 18 years
COUNTY—Con.																
Union County	46 719	.5	46 471	75.8	43 492	37.4	329	40.7	560	35.9	12 987	47.4	10 263	45.3	2 302	56.8
Van Buren County	14 008	1.1	13 857	55.9	13 290	41.6	60	55.0	229	37.6	4 274	34.6	3 879	33.3	309	54.0
Washington County	113 409	1.6	111 583	56.0	105 523	55.2	690	26.2	2 748	37.9	30 421	48.4	25 880	47.0	3 473	58.5
White County	54 676	.6	54 374	69.7	51 105	48.5	206	42.2	951	36.0	15 288	46.8	13 129	45.5	1 623	59.6
Woodruff County	9 520	.4	9 480	82.9	8 846	35.9	69	14.5	130	20.8	2 509	47.9	1 807	44.4	608	58.1
Yell County	17 759	1.3	17 520	73.5	16 600	43.2	80	25.0	354	43.8	5 174	44.1	4 355	42.0	610	57.2
PLACE AND COUNTY SUBDIVISION																
Adona town, Perry County	135	–	135	86.7	130	26.9	–	–	–	–	38	18.4	31	16.1	7	28.6
Alexander town, Pulaski County	209	–	209	89.5	172	43.0	–	–	3	–	38	42.1	23	43.5	12	50.0
Alicia town, Lawrence County	152	1.3	150	84.7	128	59.4	–	–	6	33.3	45	44.4	41	48.8	4	–
Allport town, Lonoke County	203	–	203	98.5	175	24.6	–	–	–	–	48	39.6	31	48.4	17	23.5
Alma city, Crawford County	3 008	.3	2 999	64.9	2 762	56.9	–	–	16	56.3	847	54.3	665	50.2	158	74.7
Almyra town, Arkansas County	319	–	319	78.7	295	29.8	–	–	6	–	83	53.0	81	54.3	–	–
Alpena town, Boone County	312	–	312	66.3	291	40.9	–	–	14	35.7	75	44.0	56	37.5	14	71.4
Altheimer city, Jefferson County	988	.3	985	92.8	893	19.3	15	40.0	22	36.4	240	51.7	170	50.0	67	53.7
Altus city, Franklin County	415	1.7	408	66.4	387	32.8	–	–	10	50.0	122	41.8	100	43.0	17	35.3
Amagon town, Jackson County	142	–	142	86.6	133	35.3	–	–	2	–	34	50.0	26	57.7	8	25.0
Amity city, Clark County	550	.4	548	72.1	516	40.9	3	–	12	16.7	164	42.7	135	44.4	20	50.0
Antoine town, Pike County	152	1.3	150	58.0	138	35.5	2	–	3	–	42	45.2	40	47.5	2	–
Arkadelphia city, Clark County	10 010	1.8	9 827	72.4	9 448	58.7	43	32.6	338	49.1	2 264	47.9	1 752	42.4	443	71.8
Arkansas City city, Desha County	522	–	522	80.1	483	31.5	–	–	3	–	125	51.2	79	44.3	35	65.7
Ashdown city, Little River County	5 150	.4	5 127	55.4	4 770	45.9	16	50.0	86	29.1	1 384	54.1	1 084	51.4	247	68.8
Ash Flat city, Sharp County	712	.6	708	60.7	671	48.6	15	20.0	18	16.7	171	52.0	149	53.7	16	31.3
Atkins city, Pope County	2 834	.4	2 822	76.2	2 622	47.6	9	100.0	24	16.7	828	47.7	714	45.8	89	56.2
Aubrey town, Lee County	219	–	219	91.3	201	21.4	–	–	2	–	59	44.1	49	53.1	7	–
Augusta city, Woodruff County	2 710	.7	2 692	82.8	2 536	32.4	33	–	46	34.8	672	48.4	404	39.6	253	61.7
Austin town, Lonoke County	244	–	244	74.2	239	60.3	–	–	2	–	63	42.9	52	48.1	7	28.6
Avoca town, Benton County	278	1.8	273	42.5	262	51.1	8	–	3	33.3	89	44.9	81	43.2	8	62.5
Bald Knob city, White County	2 653	–	2 653	77.8	2 474	48.1	26	53.8	41	73.2	772	48.2	575	48.0	144	54.9
Banks town, Bradley County	109	–	109	89.9	109	16.5	–	–	–	–	33	27.3	23	21.7	6	–
Barling city, Sebastian County	4 075	3.8	3 922	61.3	3 769	51.6	83	7.2	209	67.0	1 067	60.6	905	56.9	144	79.2
Bassett town, Mississippi County	202	–	202	68.8	190	18.9	1	–	8	–	64	26.6	41	39.0	16	6.3
Batesville city, Independence County	9 187	.3	9 155	70.2	8 615	51.7	65	27.7	153	32.7	2 466	48.6	2 024	48.1	357	55.2
Bauxite town, Saline County	401	–	401	86.8	375	28.8	4	–	2	–	123	48.8	105	50.5	18	38.9
Bay city, Craighead County	1 660	.4	1 654	74.2	1 546	46.0	6	–	21	–	484	55.4	420	54.5	53	67.9
Bearden city, Ouachita County	1 056	.2	1 054	83.6	962	36.7	–	–	12	–	307	49.2	225	51.1	79	41.8
Beaver town, Carroll County	73	–	73	6.8	70	20.0	–	–	–	–	27	14.8	25	8.0	–	–
Beebe city, White County	4 455	.3	4 441	76.3	4 144	51.2	16	–	45	48.9	1 227	50.2	990	47.2	183	72.7
Beedeville town, Jackson County	152	–	152	88.2	134	40.3	–	–	–	–	37	48.6	30	60.0	5	–
Bella Vista CDP, Benton County	9 083	1.1	8 984	10.6	8 843	65.8	11	–	232	45.7	3 558	11.9	3 401	10.5	119	39.5
Bellefonte town, Boone County	339	–	339	73.5	317	44.8	–	–	–	–	92	54.3	78	51.3	12	66.7
Belleville city, Yell County	407	6.4	381	71.1	384	48.4	8	87.5	20	100.0	113	51.3	90	52.2	21	42.9
Ben Lomond town, Sevier County	155	8.4	142	53.5	142	52.1	6	100.0	12	41.7	39	43.6	37	45.9	2	–
Benton city, Saline County	18 177	.8	18 028	74.2	16 911	44.2	72	13.9	283	27.2	5 240	46.1	4 589	44.1	531	61.8
Bentonville city, Benton County	11 285	1.2	11 154	42.4	10 442	57.4	48	10.4	269	50.9	3 178	50.1	2 538	49.4	512	52.9
Bergman town, Boone County	338	–	338	71.0	315	47.9	2	100.0	3	–	102	51.0	89	53.9	13	30.8
Berryville city, Carroll County	3 231	1.2	3 191	53.0	2 969	56.3	5	–	41	70.7	914	48.2	709	44.4	184	65.2
Bethel Heights town, Benton County	263	–	263	70.0	240	45.0	–	–	–	–	82	29.3	78	28.2	4	50.0
Bigelow town, Perry County	318	.3	317	83.3	295	43.4	–	–	2	100.0	89	50.6	80	56.3	9	–
Big Flat town	83	–	83	83.1	77	42.9	–	–	–	–	26	30.8	20	20.0	6	66.7
Baxter County	83	–	83	83.1	77	42.9	–	–	–	–	26	30.8	20	20.0	6	66.7
Searcy County	–	–	–	–	–	–	–	–	–	–	–	–	–	–	–	–
Biggers town, Randolph County	334	–	334	67.4	306	42.5	–	–	3	100.0	94	41.5	85	43.5	5	40.0
Birdsong town, Mississippi County	97	–	97	45.4	96	19.8	1	100.0	–	–	31	41.9	15	40.0	11	18.2
Black Oak town, Craighead County	277	–	277	81.6	260	37.7	–	–	2	–	88	39.8	75	32.0	13	84.6
Black Rock city, Lawrence County	721	–	721	77.4	670	35.5	13	15.4	16	–	212	48.6	163	42.9	43	67.4
Black Springs town, Montgomery County	99	–	99	77.8	92	50.0	–	–	2	–	32	34.4	30	36.7	2	–
Blevins city, Hempstead County	244	2.9	237	81.4	231	21.2	4	50.0	9	55.6	73	38.4	62	41.9	11	18.2
Blue Eye town, Carroll County	26	–	26	34.6	23	52.2	–	–	–	–	9	44.4	7	28.6	2	100.0
Blue Mountain town, Logan County	164	–	164	62.8	154	27.3	–	–	–	–	43	39.5	29	37.9	9	11.1
Bluff City town, Nevada County	233	–	233	90.6	222	26.1	–	–	2	100.0	60	60.0	49	59.2	11	63.6
Blytheville city, Mississippi County	22 906	1.1	22 653	53.2	20 642	58.2	191	37.7	436	25.7	6 026	56.9	4 397	53.8	1 406	68.6
Bodcaw town, Nevada County	177	–	177	70.1	167	29.9	6	–	2	–	61	44.3	61	44.3	–	–

TIPSII [UPF] GPH505 CENSUS90 72583600 05/19/92 1:17 PM MACHINE: C DATA:CENSUS90S*PH5TIPSDA05, 05/06/92 10:49:08 TAPE: NONE FRAME: 33
TSF:CENSUS90*92. 05/06/92 10:50:30 UTF:CENSUS90*93. 05/06/92 10:50:30 META:CENSUS90S*PH5TABLES05. 05/06/92 11:07:49

Table 2. **Selected Social Characteristics: 1990**—Con.

[Data based on sample and subject to sampling variability, see text. For definitions of terms and meanings of symbols, see text]

State County Place and [In Selected States] County Subdivision	All persons				Persons 5 years and over		Persons who speak a language other than English at home				Family households					
			Native				Persons 5 to 17 years		Persons 18 years and over				Married-couple family		Female householder, no husband present	
	Total	Percent foreign born	Total	Percent born in State of residence	Total	Percent living in different house in 1985	Total	Percent who do not speak English "very well"	Total	Percent who do not speak English "very well"	Total	Percent with own children under 18 years	Total	Percent with own children under 18 years	Total	Percent with own children under 18 years
PLACE AND COUNTY SUBDIVISION—Con.																
Bonanza town, Sebastian County	517	–	517	66.7	475	32.2	3	–	2	–	157	51.0	134	50.7	18	38.9
Bono town, Craighead County	1 199	–	1 199	78.7	1 090	45.7	7	28.6	9	11.1	366	60.9	286	57.7	73	76.7
Booneville city, Logan County	3 804	1.2	3 760	67.3	3 505	46.3	27	55.6	114	33.3	1 021	50.5	847	49.0	155	58.7
Bradford city, White County	851	.6	846	81.6	791	45.3	1	–	8	50.0	247	49.0	203	43.8	41	70.7
Bradley city, Lafayette County	568	–	568	67.1	516	44.0	2	–	15	26.7	123	41.5	64	46.9	52	26.9
Branch city, Franklin County	299	1.0	296	76.7	287	48.1	–	–	6	–	83	49.4	74	50.0	4	25.0
Brinkley city, Monroe County	4 234	–	4 234	87.1	3 854	46.6	59	–	46	19.6	1 069	57.8	720	51.0	322	72.7
Brookland town, Craighead County	919	–	919	74.1	845	46.0	–	–	8	37.5	288	54.5	237	49.8	46	80.4
Bryant city, Saline County	5 269	.6	5 236	73.7	4 904	53.0	74	–	90	6.7	1 545	58.7	1 363	55.2	182	84.6
Buckner city, Lafayette County	350	–	350	72.3	321	23.1	–	–	3	–	93	54.8	65	55.4	21	42.9
Bull Shoals city, Marion County	1 534	2.5	1 495	16.0	1 490	47.9	6	–	57	29.8	523	19.7	483	18.4	36	38.9
Burdette town, Mississippi County	183	–	183	61.2	170	33.5	–	–	–	–	41	58.5	33	48.5	3	100.0
Cabot city, Lonoke County	8 319	1.6	8 186	59.8	7 662	59.1	40	22.5	199	24.1	2 325	62.6	1 822	59.4	398	79.4
Caddo Valley town, Clark County	390	1.5	384	71.6	366	63.7	4	–	14	42.9	106	47.2	90	43.3	14	78.6
Caldwell town, St. Francis County	298	.7	296	74.0	276	48.2	–	–	–	–	81	50.6	73	49.3	6	50.0
Cale town, Nevada County	85	2.4	83	94.0	81	32.1	–	–	–	–	30	30.0	26	26.9	4	50.0
Calico Rock city, Izard County	970	.2	968	73.1	900	45.1	12	16.7	17	23.5	258	45.3	223	45.7	30	33.3
Calion city, Union County	572	.3	570	80.4	539	32.5	4	–	2	–	143	44.8	116	48.3	19	31.6
Camden city, Ouachita County	14 380	.4	14 327	78.3	13 399	41.7	73	30.1	247	30.0	3 931	47.7	2 986	43.7	807	59.7
Cammack Village city, Pulaski County	834	1.4	822	68.5	799	33.8	–	–	18	–	250	36.0	212	31.6	31	67.7
Campbell Station town, Jackson County	209	–	209	88.0	208	43.3	4	–	–	–	73	30.1	61	19.7	10	80.0
Caraway town, Craighead County	1 178	–	1 178	78.6	1 091	37.3	3	–	11	18.2	325	51.4	265	52.1	59	49.2
Carlisle city, Lonoke County	2 245	.7	2 229	87.8	2 115	38.3	18	33.3	15	20.0	659	43.9	544	39.0	93	65.6
Carthage city, Dallas County	444	–	444	94.6	407	28.3	–	–	–	–	97	46.4	74	37.8	20	70.0
Casa town, Perry County	227	.9	225	66.2	223	48.0	2	–	4	–	69	42.0	61	41.0	6	66.7
Cash town, Craighead County	223	–	223	74.4	211	38.9	–	–	3	100.0	58	55.2	48	47.9	6	83.3
Caulksville town, Logan County	248	–	248	72.2	239	31.4	–	–	–	–	80	55.0	66	51.5	8	100.0
Cave City city	1 495	.5	1 488	72.6	1 406	44.1	5	–	27	51.9	427	44.3	355	42.0	55	63.6
Independence County	63	–	63	82.5	63	22.2	2	–	–	–	16	12.5	14	14.3	2	–
Sharp County	1 432	.5	1 425	72.1	1 343	45.1	3	–	27	51.9	411	45.5	341	43.1	53	66.0
Cave Springs city, Benton County	475	–	475	63.8	427	45.4	4	50.0	–	–	136	50.0	121	52.9	8	50.0
Centerton city, Benton County	508	.4	506	49.8	466	54.5	–	–	9	–	146	51.4	115	50.4	24	41.7
Central City town, Sebastian County	422	1.9	414	69.8	405	37.3	–	–	3	–	136	33.1	111	36.9	19	–
Charleston city, Franklin County	2 128	.4	2 120	73.5	1 977	41.4	3	–	17	35.3	609	47.0	513	44.4	77	62.3
Cherokee Village-Hidden Valley CDP	4 381	.7	4 350	24.6	4 235	45.0	–	–	77	48.1	1 573	18.2	1 449	15.2	91	67.0
Fulton County	576	–	576	22.2	570	37.0	–	–	–	–	243	3.3	228	–	15	53.3
Sharp County	3 805	.8	3 774	24.9	3 665	46.2	–	–	77	48.1	1 330	21.0	1 221	18.0	76	69.7
Cherry Valley city, Cross County	670	–	670	86.1	626	37.4	3	66.7	4	50.0	189	50.8	156	47.4	26	76.9
Chester town, Crawford County	94	7.4	87	71.3	83	32.5	–	–	9	55.6	23	60.9	17	58.8	6	66.7
Chidester city, Ouachita County	381	–	381	76.9	372	18.5	–	–	–	–	97	51.5	84	59.5	13	–
Clarendon city, Monroe County	2 055	.1	2 053	86.5	1 882	39.8	6	66.7	24	75.0	531	49.5	381	44.9	129	61.2
Clarksville city, Johnson County	5 833	3.2	5 646	69.4	5 456	53.3	34	85.3	289	32.9	1 468	44.5	1 146	40.1	263	63.9
Clinton city, Van Buren County	2 207	1.1	2 182	67.1	2 101	38.2	27	29.6	36	50.0	619	43.6	525	40.0	80	75.0
Coal Hill city, Johnson County	924	–	924	74.1	870	37.9	3	100.0	3	100.0	273	44.7	204	45.1	53	41.5
College City town, Lawrence County	352	4.0	338	63.9	338	86.4	–	–	33	51.5	63	61.9	51	52.9	10	100.0
Colt city, St. Francis County	358	–	358	75.7	341	32.8	–	–	12	–	119	42.0	105	38.1	10	80.0
Concord town, Cleburne County	248	–	248	69.0	239	45.2	3	100.0	6	–	79	31.6	70	31.4	7	42.9
Conway city, Faulkner County	26 481	1.2	26 176	69.4	24 809	62.0	157	35.0	652	41.1	6 030	48.4	4 946	45.3	877	68.5
Corinth town, Yell County	57	–	57	70.2	51	56.9	–	–	–	–	15	60.0	12	66.7	3	33.3
Corning city, Clay County	3 323	.6	3 302	63.6	3 103	50.4	17	–	43	46.5	968	44.0	790	43.0	138	38.4
Cotter city, Baxter County	867	.8	860	46.3	810	46.7	2	–	14	14.3	265	39.6	210	37.1	36	50.0
Cotton Plant city, Woodruff County	1 150	–	1 150	85.9	1 031	35.6	8	12.5	30	16.7	300	44.7	148	37.2	140	55.7
Cove town, Polk County	353	–	353	57.2	309	44.0	–	–	11	18.2	87	48.3	70	47.1	13	53.8
Coy town, Lonoke County	154	–	154	92.2	138	32.6	–	–	4	100.0	46	52.2	42	52.4	–	–
Crawfordsville town, Crittenden County	635	–	635	65.4	574	35.0	2	–	–	–	136	50.7	95	41.1	38	78.9
Crossett city, Ashley County	6 275	.9	6 220	69.8	5 910	36.6	24	33.3	68	63.2	1 794	48.0	1 408	47.2	318	48.1
Cushman town, Independence County	454	.7	451	85.6	412	41.5	–	–	7	42.9	131	58.8	105	55.2	19	73.7
Daisy town, Pike County	126	–	126	69.0	121	32.2	–	–	–	–	42	40.5	34	26.5	3	100.0
Damascus town	264	.4	263	75.7	248	38.7	–	–	2	–	77	50.6	72	51.4	2	50.0
Faulkner County	125	–	125	82.4	117	39.3	–	–	–	–	37	54.1	36	52.8	–	–
Van Buren County	139	.7	138	69.6	131	38.2	–	–	2	–	40	47.5	36	50.0	2	50.0
Danville city, Yell County	1 583	2.6	1 542	71.7	1 488	45.8	23	17.4	50	56.0	459	38.3	366	32.5	69	65.2
Dardanelle city, Yell County	3 722	1.5	3 668	69.0	3 524	54.7	37	21.6	84	42.9	1 058	43.9	756	39.7	234	57.3
Datto town, Clay County	120	–	120	52.5	116	50.0	3	–	–	–	35	48.6	25	60.0	8	25.0
Decatur city, Benton County	918	1.3	906	56.0	851	55.8	6	33.3	24	33.3	254	54.7	206	50.5	37	70.3
Delaplaine town, Greene County	138	–	138	82.6	134	33.6	–	–	–	–	46	32.6	41	36.6	3	–

TIPSII [UPF] GPH505 CENSUS90 72583600 05/19/92 1:17 PM MACHINE: C DATA:CENSUS90S*PH5TIPSDA05. 05/06/92 10:49:08 TAPE: NONE FRAME: 34
TSF:CENSUS90*92. 05/06/92 10:50:30 UTF:CENSUS90*93. 05/06/92 10:50:30 META:CENSUS90S*PH5TABLES05. 05/06/92 11:07:49

Table 2. **Selected Social Characteristics: 1990**—Con.

[Data based on sample and subject to sampling variability, see text. For definitions of terms and meanings of symbols, see text]

State County Place and [In Selected States] County Subdivision	All persons				Persons 5 years and over		Persons who speak a language other than English at home				Family households					
			Native				Persons 5 to 17 years		Persons 18 years and over				Married-couple family		Female householder, no husband present	
	Total	Percent foreign born	Total	Percent born in State of residence	Total	Percent living in different house in 1985	Total	Percent who do not speak English "very well"	Total	Percent who do not speak English "very well"	Total	Percent with own children under 18 years	Total	Percent with own children under 18 years	Total	Percent with own children under 18 years
PLACE AND COUNTY SUBDIVISION—Con.																
Delight city, Pike County	313	1.0	310	79.7	303	23.4	–	–	2	100.0	93	38.7	84	38.1	7	28.6
Dell town, Mississippi County	284	2.1	278	50.0	271	42.4	4	–	3	–	71	52.1	58	48.3	6	66.7
Denning city, Franklin County	224	–	224	75.4	208	28.8	–	–	3	100.0	69	46.4	62	45.2	2	100.0
De Queen city, Sevier County	4 633	7.9	4 265	56.0	4 352	55.2	46	80.4	404	92.3	1 195	47.9	972	47.7	167	50.3
Dermott city, Chicot County	4 715	.4	4 697	84.3	4 288	33.3	10	100.0	119	45.4	1 137	51.8	564	38.1	549	68.1
Des Arc city, Prairie County	2 001	.2	1 996	85.7	1 862	41.6	4	–	21	42.9	534	47.2	412	46.4	98	58.2
De Valls Bluff town, Prairie County	683	–	683	85.2	640	32.8	4	50.0	12	50.0	188	41.5	142	43.7	33	42.4
De Witt city, Arkansas County	3 553	–	3 553	78.6	3 303	48.4	–	–	26	61.5	1 010	48.8	718	43.7	227	57.3
Diamond City city, Boone County	612	2.5	597	17.3	590	48.5	–	–	23	8.7	205	20.5	185	20.5	15	6.7
Diaz city, Jackson County	1 363	.4	1 358	87.7	1 248	41.0	19	31.6	42	31.0	377	58.6	270	57.4	95	65.3
Dierks city, Howard County	1 264	.2	1 261	73.1	1 175	39.1	1	100.0	20	40.0	368	45.7	316	44.9	35	54.3
Dover city, Pope County	1 055	.4	1 051	70.1	972	47.1	–	–	11	18.2	318	47.5	257	47.1	47	57.4
Dumas city, Desha County	5 520	1.2	5 455	86.6	5 060	36.3	36	80.6	136	33.1	1 401	55.7	977	50.8	383	70.2
Dyer town, Crawford County	529	–	529	72.6	490	40.6	2	–	5	–	166	39.2	157	38.2	4	50.0
Dyess town, Mississippi County	446	1.3	440	84.5	401	46.1	–	–	5	–	120	57.5	105	63.8	15	13.3
Earle city, Crittenden County	3 391	–	3 391	65.6	3 063	45.5	27	–	54	29.6	829	51.6	530	44.9	268	64.2
East Camden town, Ouachita County	802	1.6	789	68.8	748	48.4	–	–	23	8.7	227	59.9	185	57.3	33	63.6
Edmondson town, Crittenden County	268	–	268	71.6	228	21.5	2	100.0	–	–	63	36.5	37	18.9	13	76.9
Egypt town, Craighead County	135	–	135	88.9	129	27.1	–	–	–	–	41	29.3	36	27.8	5	40.0
Elaine city, Phillips County	852	1.3	841	80.1	783	45.5	27	29.6	27	40.7	222	51.4	141	40.4	74	70.3
El Dorado city, Union County	23 146	.8	22 965	75.0	21 469	39.5	146	52.7	311	39.5	6 257	47.1	4 479	44.0	1 532	58.1
Elkins city, Washington County	696	–	696	67.5	660	41.8	–	–	8	–	212	41.5	203	41.9	4	–
Elm Springs town, Washington County	883	.8	876	59.4	851	41.4	4	–	16	43.8	270	33.3	245	33.5	12	16.7
Emerson town, Columbia County	311	–	311	80.4	307	25.1	2	–	1	–	96	36.5	72	41.7	12	25.0
Emmet city	456	–	456	80.0	409	41.1	–	–	8	62.5	129	46.5	99	44.4	25	56.0
Hempstead County	–	–	–	–	–	–	–	–	–	–	–	–	–	–	–	–
Nevada County	456	–	456	80.0	409	41.1	–	–	8	62.5	129	46.5	99	44.4	25	56.0
England city, Lonoke County	3 351	.4	3 336	85.9	3 108	38.9	22	100.0	75	66.7	887	48.9	695	46.2	160	55.6
Enola town, Faulkner County	179	–	179	74.3	168	42.3	–	–	1	–	48	56.3	35	65.7	8	50.0
Eudora city, Chicot County	3 155	–	3 155	72.0	2 884	35.4	14	42.9	20	100.0	791	54.2	412	38.8	336	77.4
Eureka Springs city, Carroll County	1 881	1.0	1 863	33.3	1 835	54.7	–	–	26	57.7	486	32.1	388	29.9	92	37.0
Evening Shade town, Sharp County	312	1.3	308	71.8	300	37.7	–	–	6	100.0	93	26.9	71	26.8	21	28.6
Everton town, Boone County	166	.6	165	61.8	154	55.8	2	–	2	–	45	48.9	40	50.0	5	40.0
Fairfield Bay CDP	2 302	1.2	2 275	11.8	2 260	51.8	–	–	57	15.8	886	9.5	855	8.7	19	52.6
Cleburne County	148	–	148	16.9	148	52.7	–	–	15	–	58	12.1	58	12.1	–	–
Van Buren County	2 154	1.3	2 127	11.4	2 112	51.7	–	–	42	21.4	828	9.3	797	8.4	19	52.6
Fargo town, Monroe County	144	–	144	93.8	135	47.4	–	–	2	–	42	52.4	32	43.8	8	75.0
Farmington city, Washington County	1 322	.3	1 318	62.2	1 234	53.0	19	36.8	28	25.0	405	51.1	343	48.4	56	73.2
Fayetteville city, Washington County	42 095	2.3	41 113	51.8	39 338	69.1	262	16.8	1 382	33.6	9 596	48.7	7 723	48.1	1 518	56.1
Felsenthal town, Union County	91	3.3	88	55.7	86	34.9	–	–	5	–	29	34.5	29	34.5	–	–
Fifty-Six city, Stone County	154	–	154	77.9	154	20.8	–	–	–	–	57	19.3	45	17.8	7	–
Fisher town, Poinsett County	244	–	244	86.9	228	41.7	2	100.0	2	100.0	78	35.9	62	32.3	14	57.1
Flippin city, Marion County	1 026	1.0	1 016	56.9	951	43.7	3	–	17	47.1	302	52.0	221	45.7	59	79.7
Fordyce city, Dallas County	4 729	.8	4 689	84.7	4 384	35.3	57	14.0	128	49.2	1 295	44.4	904	47.1	301	37.9
Foreman city, Little River County	1 270	.2	1 268	59.0	1 190	31.6	5	100.0	19	31.6	360	51.4	270	44.1	77	75.3
Forrest City city, St. Francis County	13 364	.6	13 283	78.6	12 123	44.4	95	24.2	235	40.9	3 502	53.4	2 139	45.9	1 264	67.6
Fort Smith city, Sebastian County	72 798	4.1	69 788	60.5	67 314	51.8	974	29.0	3 208	46.4	19 909	48.3	16 100	46.5	2 953	56.6
Fouke town, Miller County	637	.3	635	43.3	590	56.4	–	–	12	16.7	179	54.7	137	50.4	33	66.7
Fountain Hill town, Ashley County	168	–	168	90.5	157	27.4	1	100.0	4	–	47	36.2	25	40.0	18	38.9
Fourche town, Perry County	54	–	54	75.9	47	61.7	–	–	–	–	15	80.0	13	76.9	–	–
Franklin town, Izard County	198	–	198	73.2	189	43.9	–	–	–	–	62	45.2	51	43.1	7	71.4
Fredonia (Biscoe) town, Prairie County	495	.4	493	91.3	451	23.3	2	–	–	–	117	60.7	81	56.8	30	70.0
Friendship town, Hot Spring County	119	–	119	95.0	113	52.2	–	–	–	–	34	47.1	28	50.0	6	33.3
Fulton city, Hempstead County	285	.4	284	74.3	265	35.5	6	16.7	13	7.7	63	50.8	39	56.4	21	42.9
Garfield town, Benton County	275	.7	273	53.8	248	58.1	–	–	2	50.0	81	39.5	74	36.5	7	71.4
Garland town, Miller County	412	.5	410	69.5	391	43.2	–	–	6	33.3	115	41.7	62	27.4	45	62.2
Garner town, White County	146	–	146	78.8	144	48.6	2	–	–	–	47	31.9	41	34.1	6	16.7
Gassville city, Baxter County	1 167	1.5	1 150	46.4	1 074	42.1	–	–	26	57.7	334	48.8	279	43.0	42	85.7
Gateway town, Benton County	67	–	67	53.7	67	52.2	–	–	4	–	16	25.0	13	30.8	3	–
Gentry city, Benton County	1 726	1.4	1 702	44.1	1 601	48.0	–	–	33	60.6	499	55.3	418	53.6	73	68.5
Georgetown town, White County	110	–	110	83.6	105	35.2	–	–	–	–	25	60.0	15	60.0	10	60.0
Gibson CDP, Pulaski County	4 288	1.3	4 232	58.6	3 985	41.4	42	33.3	69	43.5	1 226	60.4	1 023	59.6	158	68.4
Gilbert town, Searcy County	47	6.4	44	54.5	44	59.1	–	–	–	–	15	40.0	9	44.4	6	33.3
Gillett city, Arkansas County	883	.5	879	86.5	836	35.2	9	77.8	6	66.7	260	50.8	211	46.9	41	73.2
Gillham town, Sevier County	229	–	229	45.4	194	37.6	–	–	5	–	64	68.8	55	67.3	9	77.8
Gilmore town, Crittenden County	343	–	343	65.3	313	38.7	4	–	1	100.0	89	52.8	75	52.0	8	62.5
Glenwood town, Pike County	1 354	.7	1 345	73.9	1 250	49.0	5	–	16	37.5	376	44.9	309	43.0	47	48.9

TIPSII [UPF] GPH505 CENSUS90 72583600 05/19/92 1:17 PM MACHINE: C DATA:CENSUS90S*PH5TIPSDA05. 05/06/92 10:49:08 TAPE: NONE FRAME: 35
TSF:CENSUS90*92. 05/06/92 10:50:30 UTF:CENSUS90*93. 05/06/92 10:50:30 META:CENSUS90S*PH5TABLES05. 05/06/92 11:07:49

Table 2. **Selected Social Characteristics: 1990**—Con.

[Data based on sample and subject to sampling variability, see text. For definitions of terms and meanings of symbols, see text]

State County Place and [In Selected States] County Subdivision	All persons				Persons 5 years and over		Persons who speak a language other than English at home				Family households					
			Native				Persons 5 to 17 years		Persons 18 years and over				Married-couple family		Female householder, no husband present	
	Total	Percent foreign born	Total	Percent born in State of residence	Total	Percent living in different house in 1985	Total	Percent who do not speak English "very well"	Total	Percent who do not speak English "very well"	Total	Percent with own children under 18 years	Total	Percent with own children under 18 years	Total	Percent with own children under 18 years
PLACE AND COUNTY SUBDIVISION—Con.																
Goshen town, Washington County	589	1.2	582	68.7	538	47.4	2	–	4	50.0	169	46.2	165	45.5	4	75.0
Gosnell city, Mississippi County	3 783	1.4	3 731	40.2	3 385	68.0	57	–	123	33.3	1 069	65.8	904	63.6	133	79.7
Gould city, Lincoln County	1 477	–	1 477	91.2	1 325	29.2	12	25.0	38	28.9	348	49.7	194	45.4	133	55.6
Grady city, Lincoln County	579	.5	576	92.9	534	38.4	2	–	15	6.7	151	50.3	105	41.9	35	65.7
Grannis town, Polk County	534	4.5	510	57.5	490	52.4	24	45.8	16	87.5	145	51.0	131	48.1	11	72.7
Gravel Ridge CDP, Pulaski County	3 846	.7	3 820	56.4	3 495	52.5	7	100.0	42	11.9	1 074	62.6	932	60.3	118	72.9
Gravette city, Benton County	1 412	1.2	1 395	47.0	1 303	51.7	3	–	22	50.0	374	54.3	324	55.9	48	41.7
Greenbrier city, Faulkner County	2 105	.2	2 101	70.3	1 938	51.8	16	25.0	27	33.3	630	55.2	511	51.1	100	77.0
Green Forest city, Carroll County	2 050	.2	2 045	54.0	1 908	50.0	14	42.9	17	23.5	569	47.1	454	46.7	94	51.1
Greenland town, Washington County	755	.3	753	57.0	710	55.4	–	–	8	62.5	222	44.6	187	44.9	26	57.7
Greenway town, Clay County	197	–	197	60.4	181	34.3	2	–	3	66.7	57	49.1	46	52.2	6	66.7
Greenwood city, Sebastian County	3 984	–	3 984	72.7	3 664	59.8	33	–	54	13.0	1 127	56.4	984	55.8	136	64.0
Greers Ferry city, Cleburne County	722	1.2	713	58.8	695	42.3	–	–	12	–	239	30.1	220	29.5	19	36.8
Griffithville town, White County	237	–	237	79.3	222	33.3	–	–	5	–	73	37.0	55	40.0	11	18.2
Grubbs town, Jackson County	529	.8	525	88.0	503	40.0	2	–	4	50.0	151	45.7	131	48.1	15	33.3
Guion town, Izard County	104	–	104	74.0	98	22.4	–	–	3	–	32	34.4	29	34.5	3	33.3
Gum Springs town, Clark County	160	–	160	87.5	138	18.8	–	–	8	75.0	48	33.3	39	17.9	8	100.0
Gurdon city, Clark County	2 212	.2	2 208	86.8	2 046	36.4	12	25.0	45	24.4	604	51.2	457	46.2	135	67.4
Guy town, Faulkner County	210	–	210	81.0	200	46.0	2	–	–	–	54	55.6	46	56.5	6	33.3
Hackett city, Sebastian County	461	–	461	65.9	420	42.1	–	–	17	11.8	144	47.2	126	46.0	18	55.6
Hamburg city, Ashley County	3 098	.1	3 095	83.7	2 954	33.1	4	–	52	11.5	860	45.6	700	45.1	154	45.5
Hampton city, Calhoun County	1 591	.4	1 585	81.8	1 494	40.5	2	–	20	65.0	412	50.7	324	46.9	75	73.3
Hardy city, Sharp County	502	.6	499	53.5	475	49.7	–	–	14	42.9	161	35.4	141	26.2	17	100.0
Harrell city, Calhoun County	272	–	272	91.2	245	34.3	9	–	3	–	68	60.3	60	60.0	8	62.5
Harrisburg city, Poinsett County	1 943	.5	1 933	75.3	1 822	44.2	10	40.0	30	53.3	547	42.8	442	40.5	82	57.3
Harrison city, Boone County	9 922	.5	9 877	58.9	9 242	54.0	103	22.3	172	26.2	2 815	46.5	2 313	43.5	380	66.6
Hartford city, Sebastian County	762	.3	760	64.5	703	32.6	2	–	17	11.8	226	50.9	170	47.6	35	57.1
Hartman city, Johnson County	505	.4	503	65.0	481	41.0	–	–	4	50.0	138	44.2	119	44.5	15	40.0
Haskell city, Saline County	1 288	.5	1 281	81.9	1 189	37.0	5	60.0	12	–	361	55.4	319	54.9	34	55.9
Hatfield town, Polk County	378	–	378	63.2	348	50.6	2	–	9	55.6	116	40.5	101	36.6	11	72.7
Havana city, Yell County	362	1.9	355	71.5	327	51.4	–	–	5	80.0	103	45.6	83	42.2	12	50.0
Haynes town, Lee County	278	–	278	86.7	261	18.4	–	–	2	100.0	58	39.7	38	36.8	10	20.0
Hazen city, Prairie County	1 668	.1	1 667	85.3	1 552	40.1	13	61.5	15	46.7	471	52.2	368	52.7	80	56.3
Heber Springs city, Cleburne County	5 598	1.8	5 500	55.1	5 283	54.5	40	22.5	201	22.9	1 658	39.6	1 366	36.1	239	57.3
Hector town, Pope County	475	–	475	79.2	433	46.0	3	100.0	–	–	139	41.7	122	46.7	8	12.5
Helena city, Phillips County	7 491	.7	7 439	74.3	6 780	44.3	58	36.2	77	35.1	1 842	52.2	1 040	42.6	703	70.4
Hermitage town, Bradley County	604	3.8	581	90.7	494	61.5	6	100.0	16	62.5	151	68.9	72	51.4	62	83.9
Hickory Ridge city, Cross County	425	.9	421	82.9	405	42.2	1	100.0	–	–	111	53.2	97	53.6	8	62.5
Higden town, Cleburne County	101	–	101	49.5	99	36.4	–	–	–	–	37	37.8	37	37.8	–	–
Higginson town, White County	279	–	279	74.2	247	43.7	–	–	2	100.0	65	49.2	52	48.1	10	40.0
Highfill town, Benton County	87	–	87	49.4	84	51.2	–	–	–	–	32	40.6	24	45.8	3	–
Hindsville town, Madison County	35	–	35	80.0	30	26.7	–	–	–	–	12	25.0	10	30.0	–	–
Holly Grove town, Monroe County	641	.9	635	91.8	573	34.2	15	40.0	33	36.4	165	48.5	82	37.8	80	61.3
Hope city, Hempstead County	9 636	1.1	9 532	67.4	8 897	48.0	47	17.0	235	39.6	2 592	52.4	1 788	47.7	747	63.9
Horatio city, Sevier County	803	.5	799	54.9	757	43.2	10	30.0	21	33.3	230	35.7	188	28.7	37	64.9
Horseshoe Bend city	2 250	2.2	2 200	14.2	2 187	49.1	–	–	60	33.3	795	13.5	726	9.9	52	50.0
Fulton County	23	–	23	–	23	82.6	–	–	–	–	5	–	5	–	–	–
Izard County	2 221	2.3	2 171	14.1	2 158	48.9	–	–	60	33.3	788	13.6	719	10.0	52	50.0
Sharp County	6	–	6	83.3	6	–	–	–	–	–	2	–	2	–	–	–
Horseshoe Lake town, Crittenden County	359	2.8	349	25.8	342	29.2	–	–	27	37.0	99	32.3	87	32.2	12	33.3
Hot Springs city, Garland County	32 429	2.7	31 548	64.3	30 524	48.2	165	29.1	1 334	44.7	8 651	37.3	6 529	33.2	1 686	52.7
Hot Springs Village CDP	6 447	1.3	6 366	14.6	6 350	64.0	–	–	188	11.7	2 621	8.2	2 569	6.7	43	100.0
Garland County	5 259	1.5	5 178	15.9	5 162	58.6	–	–	150	14.7	2 105	10.2	2 053	8.4	43	100.0
Saline County	1 188	–	1 188	9.0	1 188	87.0	–	–	38	–	516	–	516	–	–	–
Houston town, Perry County	131	–	131	80.2	119	61.3	–	–	–	–	37	45.9	35	42.9	2	100.0
Hoxie city, Lawrence County	2 640	–	2 640	82.8	2 394	43.2	–	–	35	100.0	785	53.5	588	53.4	167	56.9
Hughes city, St. Francis County	1 780	.6	1 769	72.2	1 618	36.9	7	100.0	32	25.0	472	49.2	287	44.9	172	56.4
Humnoke city, Lonoke County	283	–	283	88.3	276	39.1	–	–	3	100.0	77	46.8	64	51.6	7	42.9
Humphrey town	679	–	679	89.8	623	28.1	4	50.0	11	–	194	45.4	137	47.4	51	39.2
Arkansas County	378	–	378	89.4	351	32.5	4	50.0	9	–	103	44.7	68	48.5	32	40.6
Jefferson County	301	–	301	90.4	272	22.4	–	–	2	–	91	46.2	69	46.4	19	36.8
Hunter town, Woodruff County	137	–	137	86.9	133	24.8	–	–	–	–	40	42.5	29	44.8	9	22.2
Huntington city, Sebastian County	675	–	675	74.2	610	41.5	2	–	12	–	193	43.5	149	50.3	32	28.1
Huntsville city, Madison County	1 629	.5	1 621	61.9	1 509	53.7	4	50.0	26	38.5	465	50.5	351	45.9	93	68.8
Huttig town, Union County	814	–	814	65.0	748	28.7	12	33.3	25	12.0	219	51.6	174	50.0	37	56.8
Imboden town, Lawrence County	622	.6	618	76.7	590	49.5	2	–	10	40.0	180	38.3	149	38.3	23	34.8

TIPSII [UPF] GPH505 CENSUS90 72583600 05/19/92 1:17 PM MACHINE: C DATA:CENSUS90S*PH5TIPSDA05, 05/06/92 10:49:08 TAPE: NONE FRAME: 36
TSF:CENSUS90*92. 05/06/92 10:50:30 UTF:CENSUS90*93. 05/06/92 10:50:30 META:CENSUS90S*PH5TABLES05. 05/06/92 11:07:49

Table 2. **Selected Social Characteristics: 1990**—Con.

[Data based on sample and subject to sampling variability, see text. For definitions of terms and meanings of symbols, see text]

State County Place and [In Selected States] County Subdivision	All persons				Persons 5 years and over		Persons who speak a language other than English at home				Family households					
			Native				Persons 5 to 17 years		Persons 18 years and over				Married-couple family		Female householder, no husband present	
	Total	Percent foreign born	Total	Percent born in State of residence	Total	Percent living in different house in 1985	Total	Percent who do not speak English "very well"	Total	Percent who do not speak English "very well"	Total	Percent with own children under 18 years	Total	Percent with own children under 18 years	Total	Percent with own children under 18 years
PLACE AND COUNTY SUBDIVISION—Con.																
Jacksonport town, Jackson County	262	–	262	80.2	240	28.3	–	–	1	100.0	73	52.1	64	50.0	6	50.0
Jacksonville city, Pulaski County	29 101	3.2	28 162	44.6	26 107	64.7	273	20.5	1 129	30.0	7 747	61.0	6 372	58.6	1 129	75.7
Jasper city, Newton County	336	.6	334	64.4	325	44.9	3	–	6	66.7	73	37.0	64	39.1	7	28.6
Jennette town, Crittenden County	186	–	186	63.4	178	32.6	4	–	3	100.0	42	45.2	26	57.7	12	33.3
Jericho town, Crittenden County	204	–	204	65.2	183	26.8	–	–	2	100.0	51	39.2	23	52.2	19	15.8
Jerome city, Drew County	54	–	54	88.9	52	59.6	–	–	–	–	18	61.1	18	61.1	–	–
Johnson city, Washington County	577	1.4	569	61.2	525	67.2	–	–	8	75.0	154	47.4	131	40.5	19	84.2
Joiner city, Mississippi County	669	.6	665	71.9	607	36.1	–	–	4	–	155	54.2	94	48.9	49	57.1
Jonesboro city, Craighead County	46 535	1.1	46 029	69.3	43 231	55.4	197	43.1	991	38.4	12 442	48.5	10 053	47.6	1 991	53.6
Judsonia city, White County	1 915	.5	1 906	76.8	1 798	43.2	8	–	16	43.8	530	42.5	460	42.6	49	38.8
Junction City city, Union County	672	.6	668	66.8	634	36.1	2	–	5	–	160	41.9	128	39.8	20	40.0
Keiser town, Mississippi County	817	.5	813	71.5	758	40.1	2	100.0	9	22.2	238	50.0	200	50.5	30	43.3
Kensett city, White County	1 741	–	1 741	77.5	1 628	40.5	9	–	24	29.2	488	48.2	368	45.9	95	63.2
Keo town, Lonoke County	148	–	148	83.8	143	21.0	3	–	–	–	49	26.5	37	18.9	8	37.5
Kibler town, Crawford County	931	.4	927	78.1	852	37.9	7	–	14	64.3	272	59.2	241	59.8	20	40.0
Kingsland city, Cleveland County	371	.5	369	80.5	351	33.0	2	100.0	6	–	98	45.9	74	39.2	22	63.6
Knobel town, Clay County	347	–	347	75.5	307	42.0	–	–	2	100.0	102	58.8	81	56.8	14	64.3
Knoxville city, Johnson County	252	–	252	62.7	242	33.5	–	–	2	–	79	34.2	71	35.2	7	28.6
Lafe town, Greene County	307	–	307	71.3	290	39.3	–	–	–	–	95	53.7	87	54.0	8	50.0
LaGrange town, Lee County	133	–	133	90.2	123	30.1	6	–	5	–	36	61.1	26	61.5	8	75.0
Lake City town, Craighead County	1 833	.2	1 829	79.2	1 702	45.7	4	50.0	37	5.4	510	48.6	438	47.9	62	51.6
Lake Hamilton CDP, Garland County	1 344	1.7	1 321	48.6	1 271	51.1	27	25.9	82	8.5	406	38.2	362	37.6	32	21.9
Lakeview town, Baxter County	498	2.0	488	11.3	488	37.5	–	–	17	76.5	191	13.6	189	12.7	2	100.0
Lake View town, Phillips County	479	–	479	82.5	435	41.8	5	100.0	7	71.4	119	51.3	55	36.4	60	68.3
Lake Village city, Chicot County	2 791	.9	2 766	71.5	2 570	42.4	8	–	66	78.8	692	56.2	376	47.1	267	76.8
Lamar city, Johnson County	761	.3	759	64.8	689	49.2	–	–	12	–	218	51.4	185	48.1	25	76.0
Lavaca city, Sebastian County	1 252	.4	1 247	66.6	1 152	48.2	–	–	9	22.2	360	60.6	312	58.7	43	74.4
Leachville city, Mississippi County	1 743	.1	1 741	69.4	1 630	42.9	14	–	26	34.6	506	44.5	418	43.8	74	51.4
Lead Hill town, Boone County	300	.7	298	65.8	269	37.2	–	–	6	100.0	94	43.6	77	39.0	14	57.1
Leola town, Grant County	464	.9	460	75.0	410	42.2	6	100.0	9	100.0	128	52.3	107	51.4	13	61.5
Lepanto city, Poinsett County	2 028	.1	2 025	73.8	1 876	38.3	11	27.3	12	–	584	49.1	447	45.6	118	66.9
Leslie city, Searcy County	441	.7	438	66.4	429	28.4	–	–	2	–	117	45.3	95	43.2	11	81.8
Letona town, White County	204	1.0	202	87.1	203	24.6	–	–	2	–	69	30.4	66	31.8	–	–
Lewisville city, Lafayette County	1 416	.2	1 413	77.6	1 340	25.9	–	–	29	48.3	396	44.7	278	42.8	109	45.0
Lexa city, Phillips County	336	–	336	88.4	309	36.9	5	–	2	–	90	53.3	75	54.7	9	55.6
Lincoln city, Washington County	1 460	.8	1 449	56.0	1 355	51.1	14	35.7	23	47.8	418	47.8	320	42.5	88	65.9
Little Flock city, Benton County	916	2.1	897	45.8	867	47.9	4	–	30	13.3	292	46.2	274	47.1	13	30.8
Little Rock city, Pulaski County	175 781	2.1	172 143	72.3	163 001	51.2	1 272	31.2	4 866	31.6	45 740	47.8	34 008	44.5	10 081	59.9
Lockesburg town, Sevier County	581	–	581	62.8	544	40.4	2	100.0	2	–	183	42.1	157	39.5	22	59.1
London city, Pope County	828	.5	824	64.9	772	51.7	6	–	3	–	230	49.1	194	51.0	29	41.4
Lonoke city, Lonoke County	4 022	–	4 022	87.0	3 755	42.5	33	21.2	67	28.4	1 108	50.3	890	51.1	190	51.1
Lonsdale town, Garland County	150	–	150	61.3	135	40.7	–	–	–	–	39	56.4	35	62.9	2	–
Louann town, Ouachita County	148	2.0	145	79.3	130	43.1	–	–	3	–	43	44.2	36	47.2	5	–
Lowell city, Benton County	1 199	3.3	1 159	49.5	1 104	57.2	6	100.0	52	67.3	355	40.6	293	39.9	44	50.0
Luxora town, Mississippi County	1 358	.2	1 355	76.2	1 226	41.8	10	–	15	40.0	351	60.1	185	47.6	148	76.4
Lynn town, Lawrence County	292	–	292	85.3	274	40.5	–	–	–	–	87	36.8	77	32.5	10	70.0
McCaskill city, Hempstead County	73	–	73	58.9	65	26.2	–	–	–	–	21	71.4	19	68.4	2	100.0
McCrory city, Woodruff County	1 971	.7	1 957	83.6	1 856	43.9	18	11.1	23	17.4	521	51.8	399	47.1	97	67.0
McDougal town, Clay County	192	–	192	77.6	186	24.2	–	–	–	–	63	36.5	57	33.3	6	66.7
McGehee city, Desha County	4 997	1.7	4 914	80.0	4 607	36.0	64	9.4	154	27.9	1 386	52.1	953	47.8	368	59.8
McNab town, Hempstead County	99	–	99	100.0	99	70.7	–	–	6	–	19	100.0	11	100.0	–	–
McNeil city, Columbia County	710	.8	704	82.8	641	25.1	3	100.0	9	55.6	180	48.9	123	53.7	41	48.8
McRae city, White County	690	–	690	76.8	640	43.8	4	–	4	–	189	55.0	150	57.3	27	55.6
Madison city, St. Francis County	1 275	.2	1 272	84.0	1 157	28.2	2	100.0	23	73.9	304	53.0	159	49.7	118	61.0
Magazine city, Logan County	781	–	781	64.0	721	49.8	4	–	9	44.4	239	44.8	203	43.3	27	51.9
Magness town, Independence County	152	–	152	88.8	146	32.2	–	–	–	–	47	27.7	42	31.0	5	–
Magnolia city, Columbia County	11 151	1.4	10 996	71.0	10 415	47.6	44	77.3	172	48.8	2 838	45.6	2 130	40.4	567	67.2
Malvern city, Hot Spring County	9 277	.8	9 203	80.4	8 602	37.0	24	41.7	125	48.8	2 623	44.1	1 908	40.4	598	56.0
Mammoth Spring city, Fulton County	1 092	.5	1 087	54.6	1 008	46.5	1	–	11	45.5	314	46.5	276	43.1	32	65.6
Manila city, Mississippi County	2 574	.3	2 566	72.8	2 433	44.0	14	35.7	43	23.3	740	40.7	595	40.8	115	41.7
Mansfield city	1 030	.6	1 024	72.4	966	35.6	4	–	17	29.4	287	47.7	249	45.8	30	56.7
Scott County	407	1.0	403	69.5	382	37.4	–	–	7	–	116	50.9	99	49.5	13	46.2
Sebastian County	623	.3	621	74.2	584	34.4	4	–	10	50.0	171	45.6	150	43.3	17	64.7
Marianna city, Lee County	5 910	1.1	5 847	83.0	5 359	45.3	63	11.1	122	43.4	1 486	55.3	832	48.2	583	67.6
Marie town, Mississippi County	117	–	117	82.9	112	42.0	2	50.0	–	–	30	60.0	25	64.0	3	66.7
Marion city, Crittenden County	4 391	1.3	4 336	54.8	4 033	52.7	16	12.5	57	64.9	1 240	63.5	1 026	64.2	205	62.9
Marked Tree city, Poinsett County	3 100	.8	3 076	73.0	2 866	47.0	22	81.8	54	50.0	837	47.7	578	43.1	227	59.5
Marmaduke city, Greene County	1 164	–	1 164	73.2	1 088	48.6	2	–	3	–	345	42.9	279	39.8	64	54.7

TIPSII [UPF] GPH505 CENSUS90 72583600 05/19/92 1:17 PM MACHINE: C DATA:CENSUS90S*PH5TIPSDA05. 05/06/92 10:49:08 TAPE: NONE FRAME: 37
TSF:CENSUS90*92. 05/06/92 10:50:30 UTF:CENSUS90*93. 05/06/92 10:50:30 META:CENSUS90S*PH5TABLES05. 05/06/92 11:07:49

Table 2. Selected Social Characteristics: 1990—Con.

[Data based on sample and subject to sampling variability, see text. For definitions of terms and meanings of symbols, see text]

State County Place and [In Selected States] County Subdivision	All persons				Persons 5 years and over		Persons who speak a language other than English at home				Family households					
			Native				Persons 5 to 17 years		Persons 18 years and over				Married-couple family		Female householder, no husband present	
	Total	Percent foreign born	Total	Percent born in State of residence	Total	Percent living in different house in 1985	Total	Percent who do not speak English "very well"	Total	Percent who do not speak English "very well"	Total	Percent with own children under 18 years	Total	Percent with own children under 18 years	Total	Percent with own children under 18 years
PLACE AND COUNTY SUBDIVISION—Con.																
Marshall city, Searcy County	1 318	.2	1 316	82.4	1 225	40.3	4	–	27	48.1	369	45.0	310	41.6	48	64.6
Marvell city, Phillips County	1 545	.3	1 541	84.9	1 419	31.6	2	100.0	22	9.1	398	42.2	258	39.1	126	50.0
Maumelle city, Pulaski County	6 714	2.2	6 565	53.5	6 049	72.9	65	24.6	146	22.6	1 974	62.2	1 716	60.2	223	87.0
Mayflower city, Faulkner County	1 415	.2	1 412	74.2	1 345	49.3	2	–	20	20.0	456	30.9	397	28.5	45	44.4
Maynard town, Randolph County	341	–	341	58.1	327	40.7	–	–	4	25.0	106	43.4	94	39.4	11	81.8
Melbourne city, Izard County	1 537	.1	1 535	74.7	1 439	46.1	12	–	10	–	427	44.0	344	40.4	69	65.2
Mena city, Polk County	5 475	.5	5 449	59.6	5 137	48.6	25	–	116	15.5	1 553	40.5	1 370	37.4	160	58.1
Menifee city, Conway County	328	.6	326	84.7	312	24.7	2	–	6	–	77	45.5	50	32.0	22	63.6
Midland town, Sebastian County	212	–	212	72.6	190	40.0	–	–	2	–	67	41.8	58	37.9	7	57.1
Mineral Springs city, Howard County	1 004	.2	1 002	75.0	955	29.4	1	100.0	6	–	289	53.6	230	56.1	44	47.7
Minturn town, Lawrence County	132	–	132	88.6	120	39.2	–	–	–	–	38	28.9	30	23.3	6	33.3
Mitchellville city, Desha County	499	–	499	92.2	452	21.5	2	100.0	8	25.0	108	51.9	48	56.3	51	56.9
Monette city, Craighead County	1 115	.3	1 112	77.1	1 040	44.6	2	–	13	23.1	329	44.1	261	38.3	53	75.5
Monticello city, Drew County	8 116	.4	8 086	79.1	7 498	53.8	56	62.5	97	40.2	2 138	52.9	1 473	51.0	612	55.6
Montrose city, Ashley County	459	–	459	85.8	418	31.6	4	100.0	7	57.1	109	53.2	69	49.3	33	57.6
Moorefield town, Independence County	185	–	185	61.1	176	47.7	3	100.0	–	–	58	44.8	41	39.0	14	71.4
Moro town, Lee County	273	–	273	83.9	259	30.1	–	–	–	–	83	24.1	74	24.3	9	22.2
Morrilton city, Conway County	6 551	.5	6 517	78.6	6 078	47.3	47	44.7	109	13.8	1 717	42.5	1 341	40.0	303	56.8
Morrison Bluff town, Logan County	84	–	84	77.4	72	48.6	–	–	2	–	21	57.1	16	75.0	–	–
Mountainburg city, Crawford County	484	.4	482	57.5	466	38.2	2	–	7	–	136	45.6	110	40.0	17	64.7
Mountain Home city, Baxter County	9 027	2.9	8 769	29.5	8 648	46.8	67	71.6	327	32.4	2 904	29.5	2 563	25.3	283	65.0
Mountain Pine city, Garland County	843	–	843	80.5	770	29.0	2	100.0	14	28.6	244	50.4	171	50.9	61	44.3
Mountain View city, Stone County	2 465	.3	2 458	66.2	2 371	54.0	–	–	53	–	686	40.1	617	34.7	61	86.9
Mount Ida city, Montgomery County	766	–	766	69.8	722	49.2	6	33.3	15	66.7	211	43.1	167	37.1	29	75.9
Mount Pleasant town, Izard County	403	–	403	77.4	375	29.6	–	–	4	100.0	121	44.6	102	45.1	16	31.3
Mount Vernon town, Faulkner County	192	–	192	70.3	182	35.7	–	–	1	–	47	57.4	44	54.5	1	100.0
Mulberry city, Crawford County	1 448	.1	1 446	78.0	1 371	38.1	2	–	16	–	448	42.6	386	42.0	49	40.8
Murfreesboro city, Pike County	1 544	.5	1 537	76.3	1 443	37.8	5	–	19	21.1	433	48.7	367	44.4	51	70.6
Nashville city, Howard County	4 639	.3	4 625	77.1	4 307	48.3	8	100.0	67	16.4	1 193	55.6	891	49.6	254	75.2
Newark city, Independence County	1 141	.2	1 139	78.9	1 061	45.9	6	33.3	14	21.4	334	47.6	286	47.9	38	47.4
Newport city, Jackson County	7 459	.2	7 441	87.3	6 971	50.8	61	16.4	86	38.4	2 084	44.7	1 448	43.5	564	47.5
Nimmons town, Clay County	99	–	99	53.5	93	48.4	–	–	–	–	28	35.7	24	33.3	1	–
Norfork city, Baxter County	378	.5	376	63.0	360	49.7	–	–	2	100.0	113	42.5	103	41.7	10	50.0
Norman town, Montgomery County	379	.5	377	69.5	356	54.2	–	–	9	55.6	116	44.8	95	42.1	12	58.3
Norphlet city, Union County	692	.3	690	78.1	647	34.2	–	–	4	–	204	42.6	175	44.0	24	33.3
North Crossett CDP, Ashley County	3 358	.7	3 334	69.9	3 112	40.8	21	–	38	86.8	984	48.9	852	47.8	88	48.9
North Little Rock city, Pulaski County	61 741	1.1	61 046	75.1	57 400	47.1	284	56.7	1 368	31.9	16 887	45.7	12 521	41.7	3 642	60.1
Oak Grove town, Carroll County	216	–	216	60.2	204	25.5	3	–	2	–	63	44.4	56	48.2	5	20.0
Oak Grove Heights town, Greene County	528	.4	526	77.4	470	47.0	–	–	6	66.7	155	50.3	148	48.0	4	100.0
Oakhaven city, Hempstead County	29	6.9	27	66.7	24	70.8	–	–	–	–	7	100.0	7	100.0	–	–
Oden town, Montgomery County	136	–	136	65.4	125	24.8	–	–	3	–	42	33.3	37	37.8	–	–
Ogden town, Little River County	261	–	261	57.1	248	37.9	–	–	4	100.0	79	41.8	69	43.5	3	66.7
Oil Trough city, Independence County	214	–	214	81.3	202	37.1	–	–	2	100.0	70	44.3	52	51.9	13	30.8
O'Kean town, Randolph County	257	1.2	254	82.3	249	36.9	3	–	3	–	78	52.6	63	47.6	15	73.3
Okolona town, Clark County	120	–	120	95.8	116	53.4	–	–	–	–	39	25.6	32	18.8	7	57.1
Ola city, Yell County	1 069	1.6	1 052	75.8	993	51.6	–	–	21	71.4	276	50.4	213	43.7	41	80.5
Omaha town, Boone County	237	–	237	58.6	212	56.1	–	–	7	–	63	49.2	52	46.2	4	–
Oppelo city, Conway County	637	.3	635	79.1	587	38.7	6	–	9	44.4	188	54.8	162	56.2	7	71.4
Osceola city, Mississippi County	8 930	.5	8 882	74.6	8 147	51.9	89	15.7	207	20.8	2 311	58.1	1 445	51.4	779	70.6
Oxford city, Izard County	587	1.2	580	63.8	548	46.5	2	–	12	25.0	172	45.9	162	43.8	6	66.7
Ozan city, Hempstead County	81	3.7	78	57.7	70	25.7	13	–	5	–	20	30.0	19	31.6	1	–
Ozark city, Franklin County	3 321	.9	3 291	68.7	3 117	48.2	20	45.0	50	50.0	978	43.1	738	41.5	205	46.3
Palestine city, St. Francis County	701	.4	698	79.5	649	34.1	–	–	6	33.3	193	40.4	155	38.1	36	47.2
Pangburn city, White County	657	1.1	650	80.8	623	42.7	2	–	21	38.1	201	37.3	165	35.2	32	46.9
Paragould city, Greene County	18 540	.3	18 491	74.0	17 295	47.6	50	50.0	127	34.6	5 462	46.5	4 445	43.3	837	59.0
Paris city, Logan County	3 674	.4	3 660	75.5	3 415	43.2	7	–	53	45.3	1 051	44.2	822	37.5	212	74.1
Parkdale city, Ashley County	186	–	186	73.1	172	29.1	–	–	–	–	46	71.7	32	68.8	14	78.6
Parkers-Iron Springs CDP, Pulaski County	3 611	.9	3 577	79.9	3 380	33.7	18	–	76	47.4	1 108	51.6	943	48.9	102	66.7
Parkin city, Cross County	1 847	–	1 847	74.9	1 680	47.5	2	100.0	24	37.5	477	47.2	315	41.3	127	63.0
Patmos town, Hempstead County	50	–	50	48.0	48	39.6	–	–	–	–	12	16.7	12	16.7	–	–
Patterson town, Woodruff County	412	–	412	85.4	384	26.3	–	–	9	22.2	117	47.0	83	48.2	32	46.9
Peach Orchard town, Clay County	209	–	209	84.7	199	24.6	–	–	–	–	69	33.3	59	32.2	10	40.0
Pea Ridge city, Benton County	1 620	.9	1 606	47.9	1 498	41.9	8	–	38	13.2	483	42.4	445	41.3	26	53.8
Perla town, Hot Spring County	183	–	183	86.3	180	33.3	–	–	4	100.0	52	55.8	31	71.0	12	41.7
Perry town, Perry County	267	–	267	76.8	246	34.6	5	100.0	3	100.0	77	33.8	65	36.9	12	16.7
Perrytown city, Hempstead County	257	1.2	254	68.9	237	49.8	–	–	11	–	73	52.1	56	51.8	11	63.6
Perryville city, Perry County	1 109	.4	1 105	76.7	1 028	51.4	–	–	16	12.5	280	53.2	222	49.1	52	69.2
Piggott city, Clay County	3 777	.4	3 763	59.9	3 565	48.4	–	–	36	19.4	1 120	39.0	964	36.8	114	47.4
Pindall town, Searcy County	136	–	136	77.9	127	42.5	–	–	5	–	43	53.5	34	41.2	6	100.0

TIPSII [UPF] GPH505 CENSUS90 72583600 05/19/92 1:17 PM MACHINE: C DATA:CENSUS90S*PH5TIPSDA05. 05/06/92 10:49:08 TAPE: NONE FRAME: 38
TSF:CENSUS90*92. 05/06/92 10:50:30 UTF:CENSUS90*93. 05/06/92 10:50:30 META:CENSUS90S*PH5TABLES05. 05/06/92 11:07:49

Table 2. **Selected Social Characteristics: 1990**—Con.

[Data based on sample and subject to sampling variability, see text. For definitions of terms and meanings of symbols, see text]

State County Place and [In Selected States] County Subdivision	All persons				Persons 5 years and over		Persons who speak a language other than English at home				Family households					
			Native				Persons 5 to 17 years		Persons 18 years and over				Married-couple family		Female householder, no husband present	
	Total	Percent foreign born	Total	Percent born in State of residence	Total	Percent living in different house in 1985	Total	Percent who do not speak English "very well"	Total	Percent who do not speak English "very well"	Total	Percent with own children under 18 years	Total	Percent with own children under 18 years	Total	Percent with own children under 18 years
PLACE AND COUNTY SUBDIVISION—Con.																
Pine Bluff city, Jefferson County	57 140	.7	56 733	80.7	52 676	44.0	464	26.7	1 208	29.1	14 656	48.8	10 145	45.9	3 886	58.4
Pineville town, Izard County	196	–	196	87.8	184	35.9	–	–	–	–	63	46.0	58	44.8	5	60.0
Piney CDP, Garland County	2 486	1.2	2 457	64.6	2 341	40.5	–	–	42	35.7	742	46.0	638	45.9	68	35.3
Plainview city, Yell County	693	–	693	75.8	657	39.1	–	–	5	40.0	199	52.3	158	50.6	23	60.9
Pleasant Plains town, Independence County	261	1.5	257	77.8	246	30.5	6	–	6	–	76	40.8	67	43.3	4	–
Plumerville city, Conway County	859	.1	858	86.2	796	41.5	4	50.0	7	85.7	246	50.4	186	49.5	46	39.1
Pocahontas city, Randolph County	6 151	.3	6 132	68.2	5 754	53.7	20	45.0	32	21.9	1 688	45.6	1 376	42.5	245	51.8
Pollard town, Clay County	231	–	231	60.6	220	29.1	–	–	–	–	73	52.1	69	49.3	3	100.0
Portia town, Lawrence County	536	–	536	85.3	507	30.6	–	–	5	–	158	38.0	138	37.0	18	50.0
Portland city, Ashley County	629	.5	626	79.7	600	20.3	–	–	6	50.0	173	48.6	126	44.4	35	54.3
Pottsville town, Pope County	1 017	.7	1 010	69.3	949	46.6	10	–	25	20.0	285	56.5	242	54.1	30	56.7
Powhatan town, Lawrence County	57	–	57	59.6	50	44.0	–	–	–	–	18	55.6	16	62.5	2	–
Poyen town, Grant County	315	1.0	312	78.5	290	34.5	–	–	4	50.0	91	49.5	80	50.0	7	42.9
Prairie Creek CDP, Benton County	1 323	1.0	1 310	22.4	1 292	57.0	6	–	34	17.6	512	15.0	487	14.4	20	35.0
Prairie Grove city, Washington County	1 761	1.1	1 741	58.8	1 673	46.0	–	–	34	38.2	502	46.4	416	45.9	75	49.3
Prattsville town, Grant County	255	–	255	89.0	241	32.8	–	–	–	–	73	39.7	69	37.7	4	75.0
Prescott city, Nevada County	3 673	–	3 673	84.7	3 453	34.3	8	–	48	16.7	925	51.0	658	50.2	232	54.3
Pyatt town, Marion County	185	–	185	60.0	172	68.6	4	–	–	–	51	49.0	47	44.7	4	100.0
Quitman city	651	–	651	72.8	612	44.1	–	–	9	–	199	44.2	163	41.1	28	60.7
Cleburne County	641	–	641	73.0	602	44.9	–	–	9	–	197	43.7	161	40.4	28	60.7
Faulkner County	10	–	10	60.0	10	–	–	–	–	–	2	100.0	2	100.0	–	–
Ratcliff city, Logan County	172	–	172	77.9	165	40.6	2	100.0	3	–	58	36.2	45	26.7	11	81.8
Ravenden town, Lawrence County	306	–	306	66.0	294	43.5	2	–	7	100.0	87	55.2	62	48.4	23	78.3
Ravenden Springs town, Randolph County	130	–	130	68.5	119	50.4	–	–	–	–	34	38.2	22	22.7	8	75.0
Reader town	104	–	104	70.2	96	33.3	–	–	–	–	26	46.2	26	46.2	–	–
Nevada County	–	–	–	–	–	–	–	–	–	–	–	–	–	–	–	–
Ouachita County	104	–	104	70.2	96	33.3	–	–	–	–	26	46.2	26	46.2	–	–
Rector city, Clay County	2 268	.2	2 263	66.9	2 172	39.2	5	60.0	18	33.3	669	35.3	571	34.3	73	43.8
Redfield town, Jefferson County	1 082	.3	1 079	68.1	1 004	48.3	12	50.0	18	–	307	58.6	271	59.0	30	53.3
Reed town, Desha County	368	–	368	93.2	318	11.9	–	–	4	–	80	56.3	26	65.4	47	51.1
Reyno town, Randolph County	477	–	477	66.9	439	46.5	–	–	6	–	140	57.9	123	60.2	17	41.2
Rison city, Cleveland County	1 258	–	1 258	89.5	1 170	40.7	2	100.0	23	39.1	340	45.6	248	42.7	76	59.2
Rockport town, Hot Spring County	370	–	370	84.6	355	21.1	–	–	4	100.0	108	40.7	96	37.5	12	66.7
Rockwell CDP, Garland County	2 534	2.4	2 473	55.9	2 399	38.3	21	28.6	74	54.1	811	37.6	682	31.7	100	69.0
Roe town, Monroe County	148	3.4	143	79.7	140	48.6	2	100.0	–	–	36	44.4	34	41.2	2	100.0
Rogers city, Benton County	24 692	1.4	24 338	41.0	22 834	60.2	189	28.0	747	33.2	7 108	45.7	6 280	44.4	634	56.2
Rondo town, Lee County	247	–	247	77.7	230	27.0	–	–	2	100.0	68	41.2	33	18.2	33	66.7
Rose Bud town, White County	155	–	155	74.2	153	45.1	2	–	–	–	51	35.3	45	31.1	6	66.7
Rosston town, Nevada County	233	–	233	81.1	217	41.5	3	–	–	–	64	53.1	52	48.1	6	100.0
Rudy town, Crawford County	53	–	53	67.9	53	64.2	–	–	–	–	15	33.3	13	23.1	2	100.0
Russell town, White County	190	–	190	83.7	168	64.9	–	–	4	100.0	50	62.0	41	53.7	7	100.0
Russellville city, Pope County	21 260	.7	21 116	61.3	19 710	60.8	151	42.4	434	40.6	5 496	49.2	4 653	45.8	702	70.8
St. Charles town, Arkansas County	163	–	163	90.2	157	36.3	–	–	–	–	41	61.0	36	58.3	3	66.7
St. Francis city, Clay County	185	–	185	57.3	174	31.6	–	–	–	–	59	25.4	46	30.4	9	11.1
St. Paul town, Madison County	98	–	98	66.3	82	46.3	–	–	–	–	25	44.0	18	44.4	7	42.9
Salem city, Fulton County	1 476	.4	1 470	63.3	1 387	48.2	19	15.8	10	40.0	392	43.9	317	41.0	63	60.3
Salem CDP, Saline County	2 950	–	2 950	73.5	2 769	35.5	48	–	40	67.5	825	58.4	745	58.1	67	65.7
Salesville town, Baxter County	387	.3	386	43.0	367	43.9	–	–	–	–	121	35.5	113	34.5	6	66.7
Scranton city, Logan County	205	1.0	203	83.3	199	32.2	–	–	3	–	61	42.6	48	31.3	9	100.0
Searcy city, White County	15 180	1.1	15 008	56.6	14 257	62.0	35	51.4	485	28.5	3 744	44.7	3 078	41.6	546	63.2
Sedgwick town, Lawrence County	93	2.2	91	89.0	88	56.8	–	–	3	–	22	54.5	21	52.4	1	100.0
Shannon Hills city, Saline County	1 766	1.3	1 743	75.3	1 642	46.3	14	28.6	22	72.7	516	56.4	457	56.9	48	41.7
Sheridan city, Grant County	3 098	1.6	3 047	71.6	2 900	53.1	19	26.3	42	52.4	888	46.4	767	45.2	93	59.1
Sherrill town, Jefferson County	62	–	62	93.5	62	17.7	–	–	–	–	24	–	22	–	–	–
Sherwood city, Pulaski County	18 893	1.4	18 630	62.6	17 449	49.0	74	33.8	422	41.9	5 611	50.6	4 816	50.5	648	50.2
Shirley town, Van Buren County	365	–	365	63.8	338	36.7	–	–	2	–	110	51.8	97	53.6	7	14.3
Sidney town, Sharp County	278	–	278	83.8	265	49.8	–	–	9	–	52	44.2	37	35.1	15	66.7
Siloam Springs city, Benton County	8 151	2.3	7 960	41.5	7 527	56.3	91	7.7	335	41.8	2 114	49.1	1 788	47.7	287	55.1
Smackover city, Union County	2 234	.7	2 219	76.4	2 080	37.1	21	14.3	33	45.5	609	43.8	502	42.4	94	52.1
Smithville town, Lawrence County	98	–	98	76.5	90	40.0	–	–	2	–	31	22.6	27	11.1	2	100.0
South Lead Hill town, Boone County	87	–	87	47.1	84	61.9	–	–	–	–	21	57.1	18	50.0	–	–
Sparkman town, Dallas County	561	–	561	85.9	536	40.3	4	–	14	35.7	136	50.7	102	44.1	32	68.8
Springdale city	29 988	1.6	29 508	56.4	27 640	53.1	232	37.1	687	54.7	8 656	49.8	7 339	48.0	1 062	62.2
Benton County	932	4.6	889	65.2	866	57.6	12	50.0	28	85.7	266	55.3	244	54.1	7	–
Washington County	29 056	1.5	28 619	56.1	26 774	52.9	220	36.4	659	53.4	8 390	49.7	7 095	47.8	1 055	62.7
Stamps city, Lafayette County	2 353	.7	2 337	83.8	2 198	36.9	13	–	19	–	567	51.5	384	49.2	163	57.7

TIPSII [UPF] GPH505 CENSUS90 72583600 05/19/92 1:17 PM MACHINE: C DATA:CENSUS90S*PH5TIPSDA05. 05/06/92 10:49:08 TAPE: NONE FRAME: 39
TSF:CENSUS90*92. 05/06/92 10:50:30 UTF:CENSUS90*93. 05/06/92 10:50:30 META:CENSUS90S*PH5TABLES05. 05/06/92 11:07:49

Table 2. Selected Social Characteristics: 1990—Con.

[Data based on sample and subject to sampling variability, see text. For definitions of terms and meanings of symbols, see text]

State County Place and [In Selected States] County Subdivision	All persons				Persons 5 years and over		Persons who speak a language other than English at home				Family households					
			Native				Persons 5 to 17 years		Persons 18 years and over				Married-couple family		Female householder, no husband present	
	Total	Percent foreign born	Total	Percent born in State of residence	Total	Percent living in different house in 1985	Total	Percent who do not speak English "very well"	Total	Percent who do not speak English "very well"	Total	Percent with own children under 18 years	Total	Percent with own children under 18 years	Total	Percent with own children under 18 years
PLACE AND COUNTY SUBDIVISION—Con.																
Star City city, Lincoln County	2 138	.4	2 130	85.6	1 987	38.8	5	–	21	38.1	534	52.4	404	47.3	116	64.7
Stephens city, Ouachita County	1 147	–	1 147	79.9	1 054	25.7	6	16.7	12	33.3	326	44.8	232	41.8	78	48.7
Strawberry town, Lawrence County	270	–	270	84.1	249	37.8	2	–	–	–	82	53.7	68	52.9	14	57.1
Strong city, Union County	645	–	645	88.8	606	20.8	–	–	13	–	171	36.8	128	33.6	37	48.6
Stuttgart city, Arkansas County	10 420	.2	10 400	84.7	9 657	38.6	28	10.7	222	23.0	2 935	50.3	2 323	47.2	491	63.5
Subiaco town, Logan County	535	4.9	509	67.8	512	42.0	28	21.4	28	17.9	89	44.9	85	47.1	4	–
Success town, Clay County	170	–	170	58.8	151	31.8	–	–	–	–	52	44.2	48	47.9	4	–
Sulphur Rock town, Independence County	326	–	326	81.9	296	35.1	–	–	3	–	93	51.6	79	51.9	10	50.0
Sulphur Springs city, Benton County	510	.6	507	31.4	467	53.1	2	–	13	–	144	50.7	129	47.3	10	100.0
Summit city, Marion County	460	.9	456	47.6	430	61.4	–	–	4	50.0	131	51.1	96	44.8	33	66.7
Sunset town, Crittenden County	577	–	577	61.9	529	30.8	–	–	4	–	143	53.1	54	29.6	80	68.8
Swifton city, Jackson County	870	–	870	85.2	795	46.2	7	71.4	5	60.0	261	49.4	199	47.7	56	60.7
Taylor city, Columbia County	597	–	597	53.9	559	32.7	3	100.0	5	40.0	173	40.5	149	38.9	18	33.3
Texarkana city, Miller County	22 631	.9	22 433	46.9	20 942	43.2	141	41.1	464	43.3	6 106	49.6	4 375	45.1	1 545	63.6
Thornton city, Calhoun County	520	–	520	90.4	477	32.5	–	–	–	–	147	41.5	108	46.3	31	22.6
Tillar city	216	–	216	80.6	204	25.0	–	–	2	100.0	75	34.7	67	38.8	5	–
Desha County	43	–	43	83.7	40	42.5	–	–	–	–	17	29.4	15	33.3	2	–
Drew County	173	–	173	79.8	164	20.7	–	–	2	100.0	58	36.2	52	40.4	3	–
Tinsman city, Calhoun County	8	–	8	–	8	100.0	–	–	–	–	3	–	3	–	–	–
Tollette town, Howard County	315	–	315	86.7	302	19.9	–	–	2	–	85	54.1	50	64.0	30	46.7
Tontitown town, Washington County	519	1.3	512	64.1	497	38.2	10	20.0	19	15.8	145	42.8	122	41.0	17	47.1
Traskwood town, Saline County	542	.9	537	80.8	512	43.6	11	–	2	–	142	54.2	124	54.0	8	50.0
Trumann city, Poinsett County	6 304	.1	6 297	75.6	5 807	49.9	23	21.7	102	70.6	1 862	51.0	1 413	47.8	381	61.4
Tuckerman city, Jackson County	2 020	.2	2 015	88.3	1 902	34.2	5	–	19	31.6	599	43.9	504	44.2	83	48.2
Tull town, Grant County	311	–	311	83.9	301	34.2	4	–	2	100.0	100	56.0	96	56.3	2	100.0
Tupelo town, Jackson County	210	–	210	82.4	193	46.1	3	100.0	4	50.0	67	50.7	56	50.0	7	57.1
Turrell city, Crittenden County	958	.2	956	61.4	893	40.6	2	–	14	71.4	238	49.2	127	50.4	94	48.9
Tyronza town, Poinsett County	863	.3	860	60.9	805	38.6	–	–	14	–	234	50.9	177	55.9	36	30.6
Ulm town, Prairie County	201	1.5	198	82.8	189	39.2	2	–	19	–	55	29.1	53	30.2	2	–
Valley Springs town, Boone County	213	–	213	62.0	195	41.5	4	50.0	–	–	63	57.1	57	57.9	6	50.0
Van Buren city, Crawford County	14 930	2.1	14 617	69.6	13 619	55.1	109	27.5	376	49.2	4 162	55.6	3 319	52.6	750	70.1
Vandervoort town, Polk County	112	13.4	97	62.9	111	48.6	9	100.0	7	100.0	25	56.0	12	83.3	9	44.4
Victoria town, Mississippi County	90	–	90	61.1	82	36.6	–	–	–	–	26	53.8	24	58.3	–	–
Vilonia town, Faulkner County	1 133	.7	1 125	72.6	1 041	40.1	4	–	16	–	344	57.8	292	56.5	43	65.1
Viola town, Fulton County	318	–	318	62.6	294	34.7	–	–	4	–	87	52.9	81	49.4	4	100.0
Wabbaseka city, Jefferson County	378	–	378	88.1	345	31.6	–	–	–	–	98	38.8	60	36.7	31	51.6
Waldenburg town, Poinsett County	85	–	85	87.1	78	59.0	3	–	–	–	23	60.9	17	58.8	2	100.0
Waldo city, Columbia County	1 495	–	1 495	80.5	1 383	36.7	14	21.4	20	10.0	417	39.6	293	36.9	108	46.3
Waldron city, Scott County	3 024	1.0	2 994	67.0	2 796	54.5	20	–	61	50.8	861	46.0	738	44.3	103	58.3
Walnut Ridge city, Lawrence County	4 411	.5	4 390	78.0	4 209	47.0	–	–	26	69.2	1 197	43.9	980	45.6	164	38.4
Ward city, Lonoke County	1 269	.3	1 265	67.4	1 174	48.0	6	–	9	–	367	48.0	324	45.4	33	69.7
Warren city, Bradley County	6 455	.4	6 430	88.2	6 016	37.1	7	100.0	89	41.6	1 722	43.9	1 295	40.6	356	58.1
Washington city, Hempstead County	141	–	141	73.0	141	29.1	–	–	–	–	40	17.5	29	6.9	11	45.5
Watson city, Desha County	257	–	257	89.5	251	22.7	3	100.0	2	–	75	41.3	50	48.0	15	46.7
Weiner city, Poinsett County	674	.6	670	81.6	647	31.2	2	–	4	50.0	212	39.6	181	40.9	24	29.2
Weldon town, Jackson County	103	–	103	83.5	99	17.2	–	–	2	–	33	36.4	26	26.9	4	50.0
West Crossett CDP, Ashley County	2 026	.5	2 015	69.4	1 777	36.8	24	–	27	66.7	532	54.7	360	59.2	139	51.8
Western Grove town, Newton County	409	–	409	80.7	376	36.7	–	–	5	–	123	50.4	95	44.2	25	68.0
West Fork city, Washington County	1 609	.5	1 601	55.8	1 495	49.8	6	66.7	11	27.3	448	52.7	365	48.2	65	70.8
West Helena city, Phillips County	9 695	.4	9 658	77.9	8 817	42.7	68	30.9	117	30.8	2 566	52.5	1 676	49.3	781	61.7
West Memphis city, Crittenden County	28 259	.7	28 072	53.4	25 718	47.9	108	9.3	300	44.3	7 485	53.1	5 238	49.5	1 995	64.2
West Point town, White County	153	–	153	81.7	135	32.6	–	–	–	–	52	57.7	32	34.4	20	95.0
Wheatley city, St. Francis County	423	–	423	87.0	387	28.9	3	–	4	–	113	46.0	89	43.8	21	52.4
Whelen Springs town, Clark County	103	–	103	77.7	92	39.1	–	–	–	–	27	51.9	24	45.8	–	–
White Hall city, Jefferson County	3 849	.7	3 823	71.5	3 611	39.4	27	74.1	40	37.5	1 112	54.8	932	51.8	136	66.2
Wickes town, Polk County	579	15.0	492	60.6	510	54.3	19	78.9	66	92.4	148	56.1	119	54.6	18	77.8
Widener town, St. Francis County	411	–	411	83.7	369	32.0	–	–	–	–	87	41.4	56	42.9	16	56.3
Wiederkehr Village city, Franklin County	51	–	51	52.9	49	55.1	–	–	–	–	15	53.3	15	53.3	–	–
Williford town, Sharp County	77	–	77	48.1	74	44.6	–	–	–	–	16	43.8	15	46.7	1	–
Willisville town, Nevada County	191	–	191	86.9	183	51.9	–	–	–	–	56	39.3	49	38.8	4	75.0
Wilmar city, Drew County	628	.3	626	87.9	580	32.2	2	–	9	–	173	49.1	109	45.0	56	60.7
Wilmot city, Ashley County	1 254	–	1 254	77.1	1 157	37.9	2	–	11	81.8	269	41.6	151	39.7	105	41.9
Wilson town, Mississippi County	1 068	–	1 068	63.1	993	41.6	4	–	19	10.5	279	58.4	214	58.4	58	56.9
Wilton town, Little River County	443	.7	440	61.6	421	39.0	–	–	9	–	108	50.0	72	58.3	27	40.7
Winchester city, Drew County	247	–	247	93.1	234	16.7	–	–	–	–	58	56.9	44	61.4	13	46.2
Winslow city, Washington County	339	.6	337	54.6	320	33.8	–	–	2	–	97	43.3	89	42.7	6	66.7
Winthrop city, Little River County	250	–	250	51.2	232	42.7	–	–	–	–	72	33.3	60	30.0	10	40.0
Wooster town, Faulkner County	439	–	439	77.2	401	44.1	2	–	2	–	113	56.6	100	60.0	11	36.4

Table 2. **Selected Social Characteristics: 1990**—Con.

[Data based on sample and subject to sampling variability, see text. For definitions of terms and meanings of symbols, see text]

State County Place and [In Selected States] County Subdivision	All persons				Persons 5 years and over		Persons who speak a language other than English at home				Family households					
			Native				Persons 5 to 17 years		Persons 18 years and over				Married-couple family		Female householder, no husband present	
	Total	Percent foreign born	Total	Percent born in State of residence	Total	Percent living in different house in 1985	Total	Percent who do not speak English "very well"	Total	Percent who do not speak English "very well"	Total	Percent with own children under 18 years	Total	Percent with own children under 18 years	Total	Percent with own children under 18 years
PLACE AND COUNTY SUBDIVISION—Con.																
Wrightsville city, Pulaski County	1 058	.3	1 055	92.1	994	21.5	7	42.9	4	50.0	301	43.5	192	39.1	88	46.6
Wynne city, Cross County	8 187	.3	8 163	75.3	7 535	45.8	73	58.9	152	15.1	2 162	54.5	1 489	53.3	582	57.6
Yellville city, Marion County	1 181	.4	1 176	53.7	1 106	54.5	2	–	19	21.1	308	48.7	245	44.5	48	70.8
Zinc town, Boone County	72	–	72	52.8	71	64.8	–	–	–	–	22	22.7	18	16.7	2	100.0

TIPSII [UPF] GPH505 CENSUS90 72583600 05/19/92 1:17 PM MACHINE: C DATA:CENSUS90S*PH5TIPSDA05. 05/06/92 10:49:08 TAPE: NONE FRAME: 40
TSF:CENSUS90*92. 05/06/92 10:50:30 UTF:CENSUS90*93. 05/06/92 10:50:30 META:CENSUS90S*PH5TABLES05. 05/06/92 11:07:49

Table 3. Education and Veteran Status: 1990

[Data based on sample and subject to sampling variability, see text. For definitions of terms and meanings of symbols, see text]

State County County Subdivision Place	Persons 3 years and over enrolled in school				Persons 16 to 19 years					Persons 25 years and over			Civilian veterans 16 years and over	
		Elementary or high school				Not enrolled in school and not high school graduate								
	Preprimary school	Total	Percent in private school	College	Total	Total	Employed	Unemployed	Not in labor force	Total	Percent high school graduate or higher	Percent with bachelor's degree or higher	Total	65 years and over
The State	**31 852**	**428 238**	**5.4**	**122 315**	**144 406**	**16 484**	**6 012**	**2 972**	**7 396**	**1 496 150**	**66.3**	**13.3**	**265 055**	**77 406**
Arkansas County	339	4 476	3.6	695	1 141	136	71	32	33	14 059	61.1	10.3	2 145	656
Arkansas township	–	13	–	–	16	16	–	16	–	74	55.4	–	17	5
Barton township	–	54	–	–	–	–	–	–	–	148	47.3	6.1	30	16
Bayou Meto township	–	91	–	4	23	–	–	–	–	156	50.0	4.5	14	–
Brewer township	–	–	–	–	–	–	–	–	–	50	26.0	14.0	13	13
Chester township	–	55	–	4	23	–	–	–	–	206	66.0	5.8	30	–
Crockett township	7	39	–	6	14	–	–	–	–	94	77.7	6.4	20	8
Garland township	9	12	–	14	6	–	–	–	–	147	64.6	4.8	39	29
Gum Pond township	174	2 330	5.7	394	544	88	51	14	23	6 719	65.2	12.8	983	275
Stuttgart city (pt.)	157	2 191	4.8	367	521	80	43	14	23	6 456	65.1	12.9	954	262
Henton township	–	134	–	7	41	–	–	–	–	374	50.3	8.0	46	12
Humphrey town (pt.)	–	84	–	–	19	–	–	–	–	232	36.6	–	27	9
Keaton township	9	196	–	32	83	11	7	–	4	629	49.1	5.4	97	46
La Grue township	108	968	2.5	103	245	16	10	–	6	3 353	55.6	7.0	494	138
De Witt city	102	644	2.8	71	192	10	10	–	–	2 421	53.2	6.9	358	123
McFall township	–	19	–	–	–	–	–	–	–	115	62.6	23.5	17	10
Mill Bayou township	2	82	–	21	19	–	–	–	–	412	59.5	4.4	68	35
Almyra town	2	65	–	8	13	–	–	–	–	206	58.7	1.9	37	17
Morris township	8	99	6.1	63	30	–	–	–	–	314	78.0	15.6	34	–
Stuttgart city (pt.)	–	32	–	20	12	–	–	–	–	147	78.9	23.8	–	–
Point Deluce township	–	83	–	–	6	–	–	–	–	143	70.6	18.9	21	7
Prairie township	4	105	–	23	37	1	1	–	–	475	51.8	11.2	92	26
St. Charles town	4	45	–	8	9	1	1	–	–	98	58.2	15.3	18	1
Stanley township	18	196	–	24	54	4	2	2	–	650	67.7	10.2	130	36
Gillett city	18	183	–	24	54	4	2	2	–	594	65.8	9.8	128	34
Ashley County	257	5 109	3.2	810	1 610	120	26	39	55	15 222	62.8	9.3	2 278	662
Banner township	–	20	35.0	7	–	–	–	–	–	35	40.0	–	–	–
Bayou township	–	13	–	7	13	–	–	–	–	41	12.2	–	18	11
Bearhouse township	–	14	–	–	–	–	–	–	–	23	100.0	–	–	–
Beech Creek township	–	–	–	–	–	–	–	–	–	29	55.2	20.7	2	–
Carter township	33	891	2.0	172	283	14	–	–	14	2 820	60.1	8.9	393	131
Hamburg city	19	671	2.7	117	221	7	–	–	7	2 064	61.5	10.6	287	109
De Bastrop township	2	108	3.7	8	27	4	–	4	–	164	67.7	11.6	15	9
Parkdale city	2	42	7.1	3	15	4	–	4	–	111	78.4	17.1	14	9
Egypt township	150	2 533	1.2	406	767	65	13	31	21	7 597	69.2	11.7	1 209	345
Crossett city	101	1 311	1.3	259	376	21	13	8	–	4 094	69.4	16.1	634	199
North Crossett CDP (pt.)	27	609	1.6	82	173	13	–	13	–	1 946	67.7	6.0	318	93
West Crossett CDP	22	483	–	29	148	31	–	10	21	1 071	68.0	6.1	128	27
Elon township	6	120	–	27	33	–	–	–	–	343	73.2	2.9	47	5
Extra township	–	43	–	3	14	–	–	–	–	160	58.8	–	20	8
Longview township	–	120	16.7	17	42	7	7	–	–	501	61.5	8.0	97	21
Marie Saline township	–	65	–	–	5	–	–	–	–	155	40.0	–	20	6
Mill Creek township	23	277	7.2	24	119	–	–	–	–	929	60.9	3.7	171	51
North Crossett CDP (pt.)	–	54	–	–	16	–	–	–	–	127	94.5	6.3	35	9
Montrose township	5	124	7.3	13	27	6	–	–	6	300	42.3	6.7	26	8
Montrose city	5	102	8.8	10	25	4	–	–	4	266	46.6	7.1	26	8
Portland township	4	229	14.0	56	113	14	6	4	4	551	50.8	12.2	71	20
Portland city	2	143	11.2	40	57	4	–	–	4	380	53.7	13.7	44	14
Prairie township	–	67	–	13	18	–	–	–	–	174	69.0	–	57	6
Union township	–	–	–	8	8	–	–	–	–	104	–	–	10	–
White township	–	172	–	12	59	3	–	–	3	404	56.7	4.5	56	14
Fountain Hill town	–	33	–	6	9	1	–	–	1	104	59.6	3.8	8	3
Wilmot township	34	313	7.3	37	82	7	–	–	7	892	45.6	7.2	66	27
Wilmot city	33	298	6.7	31	77	7	–	–	7	753	41.8	7.3	51	16
Baxter County	288	4 357	3.5	707	1 280	123	55	33	35	23 364	67.9	10.4	5 216	2 345
Bayou township	–	34	–	–	–	–	–	–	–	229	48.9	3.9	69	20
Big Flat township	8	53	5.7	–	22	3	–	–	3	174	40.8	4.6	30	17
Big Flat town (pt.)	2	12	25.0	–	6	3	–	–	3	60	23.3	3.3	11	4
Buckhorn township	10	121	–	12	32	4	4	–	–	426	58.2	6.3	104	31
Norfork city (pt.)	–	–	–	–	–	–	–	–	–	6	100.0	–	3	–
Salesville town	2	55	–	12	25	4	4	–	–	269	62.5	7.4	62	23
Buford township	5	199	–	7	66	4	4	–	–	525	60.4	8.4	126	40
Greenwood township	–	54	–	–	7	–	–	–	–	104	67.3	–	20	–
Grover township	5	99	–	40	6	–	–	–	–	1 596	73.2	13.0	450	244
Lakeview town	2	33	–	8	6	–	–	–	–	446	74.2	11.9	135	71
Independence township	12	240	1.7	35	77	–	–	–	–	1 034	60.3	8.0	213	87
Logan township	6	175	–	25	95	22	2	16	4	664	60.2	8.0	147	69
Lone Rock township	–	27	–	–	7	–	–	–	–	226	76.5	13.3	56	20
Norfork city (pt.)	–	–	–	–	–	–	–	–	–	39	59.0	10.3	15	10
Matney township	2	35	–	–	6	–	–	–	–	80	31.3	–	15	–
Mill township	24	173	2.9	50	110	7	7	–	–	1 747	71.1	10.4	503	197
Mountain Home township	126	2 035	4.2	357	548	47	15	9	23	11 614	71.4	12.6	2 488	1 251
Mountain Home city	79	985	8.1	186	299	43	11	9	23	7 217	70.7	12.2	1 457	812
North Fork township	38	175	8.0	14	29	8	2	6	–	821	51.4	1.7	134	38
Norfork city (pt.)	7	72	5.6	5	11	2	2	–	–	207	37.7	2.4	34	11
Pigeon township	10	200	6.0	24	69	9	9	–	–	702	68.4	9.5	159	61
Union township	–	174	–	57	30	6	6	–	–	998	68.1	10.1	251	108
Whiteville township	42	563	5.0	86	176	13	6	2	5	2 424	64.0	6.0	451	162
Cotter city	6	143	4.9	30	44	5	3	–	2	582	64.8	6.9	132	42
Gassville city	21	162	4.9	31	39	5	–	2	3	791	60.2	3.7	131	64
Benton County	1 488	15 917	5.2	3 613	5 189	641	353	84	201	64 675	74.8	14.4	13 500	4 609
Anderson township	6	166	–	6	47	14	–	7	7	562	72.2	4.8	117	26
Cave Springs city (pt.)	–	–	–	–	–	–	–	–	–	–	–	–	–	–
Apple Glenn township	5	124	–	19	46	–	–	–	–	332	68.1	5.1	102	18
Ball township	–	13	–	14	13	–	–	–	–	285	74.0	21.1	82	20
Beatie township	–	68	30.9	21	19	–	–	–	–	232	62.1	6.0	11	–
Brightwater township	47	475	12.0	96	177	25	4	5	16	1 636	68.3	10.1	355	120
Avoca town	–	50	6.0	7	9	3	1	–	2	198	57.6	4.0	42	17
Rogers city (pt.)	9	39	–	34	54	7	–	–	7	330	79.4	12.4	81	41
Cherokee township	–	87	–	–	36	7	3	4	–	183	71.0	3.8	39	–
Colville township	31	471	7.0	79	135	20	11	4	5	1 566	66.7	10.6	246	46
Cave Springs city (pt.)	3	91	–	10	22	3	3	–	–	283	66.4	4.6	46	17
Rogers city (pt.)	–	–	–	–	–	–	–	–	–	–	–	–	–	–
Decatur township	63	518	3.3	67	166	12	6	4	2	1 325	59.6	10.4	260	68
Decatur city	22	189	1.1	28	63	12	6	4	2	544	57.9	9.9	95	23

TIPSII [UPF] GPH505 CENSUS90 72583600 05/19/92 1:17 PM MACHINE: C DATA:CENSUS90S*PH5TIPSDA05. 05/06/92 10:49:08 TAPE: NONE FRAME: 41
TSF:CENSUS90*92. 05/06/92 10:50:30 UTF:CENSUS90*93. 05/06/92 10:50:30 META:CENSUS90S*PH5TABLES05. 05/06/92 11:07:49

Table 3. **Education and Veteran Status: 1990**—Con.

[Data based on sample and subject to sampling variability, see text. For definitions of terms and meanings of symbols, see text]

State County County Subdivision Place	Persons 3 years and over enrolled in school				Persons 16 to 19 years					Persons 25 years and over			Civilian veterans 16 years and over	
		Elementary or high school				Not enrolled in school and not high school graduate								
	Preprimary school	Total	Percent in private school	College	Total	Total	Employed	Unemployed	Not in labor force	Total	Percent high school graduate or higher	Percent with bachelor's degree or higher	Total	65 years and over
Benton County—Con.														
Dickson township	7	228	–	38	55	7	7	–	–	2 442	83.0	16.9	750	443
Bella Vista CDP (pt.)	–	85	–	20	11	–	–	–	–	2 015	85.5	20.2	679	427
Esculapia township	480	4 511	5.6	945	1 221	135	98	14	23	18 106	77.6	15.7	3 792	1 135
Little Flock city (pt.)	6	48	12.5	6	12	–	–	–	–	187	72.2	12.3	28	19
Prairie Creek CDP	–	88	9.1	63	23	–	–	–	–	1 156	88.4	32.3	292	141
Rogers city (pt.)	426	3 815	5.2	783	1 072	127	94	10	23	14 779	76.7	14.8	2 957	789
Felker township	9	94	–	–	22	–	–	–	–	167	56.3	–	33	7
Flint township	–	154	11.7	16	53	–	–	–	–	432	62.0	9.0	100	35
Garfield township	10	174	1.1	30	32	–	–	–	–	1 053	72.7	6.7	277	119
Garfield town (pt.)	2	32	–	–	7	–	–	–	–	163	57.1	1.2	30	14
Garland township	58	468	2.4	47	107	26	15	2	9	1 210	73.0	8.8	218	49
Centerton city	24	80	–	18	28	4	2	2	–	306	60.8	4.6	65	19
Gentry township	31	637	21.4	105	276	40	21	8	11	1 830	67.9	9.7	336	80
Gentry city	16	338	4.7	54	130	34	19	6	9	1 034	66.1	9.0	168	38
Hico township	149	1 607	3.4	1 000	804	50	22	5	23	6 101	72.9	18.0	1 047	278
Siloam Springs city	122	1 165	4.2	940	670	40	17	–	23	4 803	71.9	18.5	787	239
Hoover township	–	67	–	3	23	–	–	–	–	302	55.6	7.9	60	24
Highfill town	–	13	–	3	10	–	–	–	–	68	61.8	5.9	20	6
Logan township	18	55	–	7	50	12	6	–	6	215	65.6	10.2	44	3
Mason Valley township	–	131	–	37	55	–	–	–	–	499	72.9	4.6	99	45
Mount Vernon township	35	588	.3	85	161	12	4	3	5	2 051	68.1	5.7	376	88
Bella Vista CDP (pt.)	–	39	–	–	15	–	–	–	–	54	81.5	–	11	–
Little Flock city (pt.)	–	–	–	–	–	–	–	–	–	–	–	–	–	–
Pea Ridge city	4	295	.7	45	89	4	1	3	–	1 076	66.1	5.0	195	54
Osage township	397	3 121	3.0	680	975	155	70	19	66	15 456	81.9	18.0	3 320	1 426
Bella Vista CDP (pt.)	101	366	3.3	194	125	12	–	12	–	5 811	88.1	24.3	1 577	971
Bentonville city	204	2 059	3.0	350	656	120	52	5	63	7 089	76.5	12.4	1 195	307
Little Flock city (pt.)	15	141	–	9	28	6	4	2	–	404	71.5	12.4	95	22
Rogers city (pt.)	29	188	–	41	59	3	–	–	3	973	90.5	19.4	281	84
Roller Ridge township	12	111	3.6	10	47	10	10	–	–	422	63.3	3.8	102	18
Garfield town (pt.)	3	6	50.0	–	–	–	–	–	–	25	44.0	–	2	–
Gateway town	4	4	25.0	–	3	–	–	–	–	55	54.5	5.5	9	3
Round Prairie township	15	111	5.4	16	35	–	–	–	–	342	55.0	12.0	72	31
Sugar Creek township	21	80	–	57	57	10	–	–	10	284	60.6	–	29	8
Sulphur Springs township	5	186	11.8	10	26	2	–	2	–	714	75.8	12.6	175	56
Bella Vista CDP (pt.)	–	5	–	–	3	–	–	–	–	161	91.3	35.4	39	12
Sulphur Springs city	5	86	17.4	4	12	2	–	2	–	323	73.7	6.2	81	27
Wager township	–	73	43.8	6	13	5	5	–	–	251	66.9	4.8	34	21
Wallace township	34	403	5.7	31	129	9	2	7	–	1 546	66.3	13.2	287	86
Bella Vista CDP (pt.)	–	–	–	–	2	–	–	–	–	3	–	–	2	–
Gravette city	15	240	9.6	23	75	4	2	2	–	928	64.9	13.9	175	45
Walnut township	11	85	–	19	36	–	–	–	–	804	89.7	38.8	285	161
War Eagle township	–	91	–	12	55	33	25	–	8	425	75.3	8.7	105	43
Washington township	44	967	4.0	148	308	52	39	–	10	3 747	60.5	7.3	702	148
Bethel Heights town	5	22	–	3	16	2	2	–	–	192	46.9	2.6	37	15
Lowell city	11	159	5.0	23	51	10	4	–	3	811	62.9	6.2	137	45
Rogers city (pt.)	2	33	–	4	18	–	–	–	–	51	72.5	45.1	4	–
Springdale city (pt.)	11	167	4.8	34	84	33	33	–	–	563	63.4	8.3	113	5
Yell township	–	53	–	9	10	5	5	–	–	155	65.2	4.5	45	7
Boone County	295	4 881	3.6	1 102	1 674	198	84	14	100	18 765	67.6	10.7	3 307	1 071
Batavia township	3	166	–	17	31	–	–	–	–	501	56.5	4.2	126	51
Bellefonte township	23	356	.8	124	185	13	4	–	9	1 187	68.7	9.4	207	59
Bellefonte town	3	61	–	17	23	–	–	–	–	223	63.7	3.1	49	15
Harrison city (pt.)	2	69	–	23	50	4	4	–	–	126	61.1	11.1	28	4
Blythe township	–	22	–	9	5	–	–	–	–	74	70.3	6.8	7	–
Bryan township	6	111	–	23	56	7	–	–	7	475	57.9	3.2	65	29
Harrison city (pt.)	–	–	–	–	–	–	–	–	–	–	–	–	–	–
Carrollton township	13	142	–	23	33	4	2	–	2	437	61.3	7.1	47	6
Alpena town	2	49	–	6	15	4	2	–	2	207	43.0	2.4	21	6
Elixir township	21	382	.5	97	140	17	15	–	2	1 243	58.6	5.1	219	59
Bergman town	2	60	–	19	20	2	2	–	–	213	56.3	5.2	38	8
Ewing township	5	80	–	6	28	–	–	–	–	196	67.9	3.6	17	5
Gaither township	12	164	–	46	29	–	–	–	–	435	74.7	12.2	83	20
Jackson township	8	191	3.1	33	68	5	–	5	–	527	78.9	16.5	135	34
Harrison city (pt.)	–	–	–	–	–	–	–	–	–	12	–	–	–	–
Jefferson township	–	226	3.5	31	38	3	–	–	3	632	65.7	7.4	64	12
Valley Springs town	–	48	4.2	4	8	3	–	–	3	128	51.6	6.3	14	3
Lee township	20	159	1.9	37	95	25	11	–	14	698	65.6	7.3	120	33
Long Creek township	8	123	–	–	34	9	9	–	–	432	57.6	8.8	93	39
North Harrison township	83	967	4.2	222	348	55	14	9	32	4 414	66.2	12.8	736	228
Harrison city (pt.)	35	760	1.8	164	274	55	14	9	32	3 666	66.1	12.8	583	192
Olvey township	–	72	45.8	22	16	5	5	–	–	295	76.9	20.0	30	9
Omaha township	5	246	–	51	78	13	13	–	–	835	67.2	8.7	178	60
Omaha town	–	45	–	7	21	2	2	–	–	130	65.4	10.0	27	5
Prairie township	4	114	–	7	37	–	–	–	–	316	62.0	10.8	37	8
Everton town	2	43	–	5	6	–	–	–	–	97	60.8	10.3	18	4
South Harrison township	70	935	6.0	299	290	21	6	–	15	4 317	72.4	13.3	755	271
Harrison city (pt.)	30	682	4.5	198	218	21	6	–	15	2 923	73.2	13.7	476	195
Sugar Loaf township	9	242	6.6	48	73	6	3	–	3	1 276	73.2	10.2	321	129
Diamond City city	3	49	–	14	22	–	–	–	–	500	69.4	7.8	135	66
Lead Hill town	4	39	–	7	11	3	–	–	3	209	60.8	3.3	34	11
South Lead Hill town	–	19	–	4	6	–	–	–	–	48	83.3	12.5	14	3
Summit township	5	101	5.0	3	50	13	–	–	13	203	72.4	6.9	20	–
Zinc township	–	82	3.7	4	40	2	2	–	–	272	59.6	8.5	47	19
Zinc town	–	19	–	–	4	2	2	–	–	51	35.3	–	13	2
Bradley County	70	2 176	.4	286	669	89	22	1	66	7 731	56.1	9.8	1 032	345
Clay township	5	139	–	4	38	6	6	–	–	343	48.1	3.2	77	23
Banks town	–	27	–	–	2	–	–	–	–	79	68.4	7.6	23	6
Eagle township	–	18	–	–	–	–	–	–	–	117	37.6	–	21	16
Marion township	–	30	–	–	22	–	–	–	–	111	50.5	–	38	19
Moro township	–	9	–	–	–	–	–	–	–	24	37.5	–	6	6
Ouachita township	–	64	–	–	–	–	–	–	–	103	53.4	4.9	13	8
Palestine township	–	74	–	–	43	–	–	–	–	201	39.8	5.0	25	–
Pennington township	59	1 546	.6	259	512	79	16	–	63	5 808	58.2	10.6	729	220
Warren city	37	1 084	–	175	382	72	16	–	56	4 220	55.2	9.5	533	182
River township	–	14	–	8	–	–	–	–	–	112	77.7	12.5	5	–
Sumpter township	–	25	–	–	–	–	–	–	–	111	33.3	–	4	–

TIPSII [UPF] GPH505 CENSUS90 72583600 05/19/92 1:17 PM MACHINE: C DATA:CENSUS90S*PH5TIPSDA05. 05/06/92 10:49:08 TAPE: NONE FRAME: 42
TSF:CENSUS90*92. 05/06/92 10:50:30 UTF:CENSUS90*93. 05/06/92 10:50:30 META:CENSUS90S*PH5TABLES05. 05/06/92 11:07:49

Table 3. **Education and Veteran Status: 1990**—Con.

[Data based on sample and subject to sampling variability, see text. For definitions of terms and meanings of symbols, see text]

State County County Subdivision Place	Persons 3 years and over enrolled in school				Persons 16 to 19 years					Persons 25 years and over			Civilian veterans 16 years and over	
		Elementary or high school				Not enrolled in school and not high school graduate								
	Preprimary school	Total	Percent in private school	College	Total	Total	Employed	Unemployed	Not in labor force	Total	Percent high school graduate or higher	Percent with bachelor's degree or higher	Total	65 years and over
Bradley County—Con.														
Washington township	6	257	–	15	54	4	–	1	3	801	53.3	12.2	114	53
Hermitage town	–	129	–	14	28	3	–	1	2	286	48.3	6.3	22	8
Calhoun County	57	1 121	–	167	295	18	6	–	12	3 770	63.3	7.4	547	204
Caswell township	18	131	–	27	25	–	–	–	–	455	65.5	11.9	33	13
Thornton city (pt.)	15	86	–	6	23	–	–	–	–	297	59.3	12.8	29	13
Champagnolle township	–	109	–	18	31	5	–	–	5	160	85.0	–	12	–
Dallas township	–	2	–	–	–	–	–	–	–	70	47.1	–	7	1
Fayette township	–	22	–	–	–	–	–	–	–	29	65.5	–	19	10
Franklin township	39	389	–	54	113	11	4	–	7	1 249	60.4	8.6	201	69
Hampton city	28	304	–	34	86	7	4	–	3	1 031	59.9	8.3	147	44
Huey township	–	–	–	–	–	–	–	–	–	32	59.4	–	–	–
Jackson township	–	92	–	–	19	2	2	–	–	486	55.3	2.5	77	35
Harrell city	–	51	–	–	19	2	2	–	–	167	50.9	1.8	31	11
Jefferson township	–	58	–	9	19	–	–	–	–	153	64.7	11.1	14	4
Tinsman city	–	–	–	–	–	–	–	–	–	8	–	–	–	–
Locust Bayou township	–	–	–	–	–	–	–	–	–	–	–	–	–	–
Moro township	–	87	–	14	10	–	–	–	–	407	56.0	1.7	67	28
Thornton city (pt.)	–	17	–	–	–	–	–	–	–	16	50.0	–	–	–
Polk township	–	91	–	6	14	–	–	–	–	317	72.6	5.4	56	28
River township	–	140	–	–	46	–	–	–	–	412	73.3	15.5	61	16
Shumaker unorg.	–	–	–	39	18	–	–	–	–	–	–	–	–	–
Carroll County	283	2 998	3.3	497	978	116	61	20	35	12 678	68.4	11.6	2 497	870
Beaver township	4	63	4.8	5	23	2	2	–	–	619	84.8	20.5	160	75
Beaver town	–	2	–	–	–	–	–	–	–	68	67.6	5.9	20	8
Cabanal township	–	22	–	–	11	–	–	–	–	210	35.2	5.2	50	24
Carrollton township	–	74	–	9	50	19	19	–	–	262	58.4	–	55	11
Cedar township	28	413	1.9	75	156	7	7	–	–	2 194	79.1	19.8	492	164
Eureka Springs city (pt.)	28	255	–	56	113	7	7	–	–	1 464	76.6	18.9	312	94
Clifty township	–	41	–	15	8	–	–	–	–	263	97.0	27.4	72	59
Coin township	25	63	–	22	20	9	–	–	9	314	49.4	2.2	45	15
Cross township	24	22	–	6	15	–	–	–	–	103	88.3	17.5	12	–
Delmar township	–	–	–	–	–	–	–	–	–	48	64.6	33.3	–	–
Dry Fork township	–	21	–	–	–	–	–	–	–	91	44.0	–	–	–
Franklin township	16	59	–	7	13	8	–	8	–	463	84.0	20.1	105	53
Hickory township	39	719	1.7	63	232	32	16	9	7	2 202	64.9	8.3	390	129
Green Forest city	29	352	1.1	32	121	28	14	9	5	1 285	62.1	9.2	217	75
Kings River township	13	113	6.2	5	14	–	–	–	–	354	74.0	15.5	77	16
Liberty township	–	33	–	–	–	–	–	–	–	142	43.7	–	43	43
Long Creek township	–	96	–	40	44	–	–	–	–	356	55.9	3.4	72	29
North Yocum township	7	52	–	15	16	–	–	–	–	200	66.5	11.0	47	4
Blue Eye town (pt.)	–	5	–	–	3	–	–	–	–	18	22.2	–	–	–
Oak Grove town (pt.)	–	8	–	2	2	–	–	–	–	40	60.0	5.0	6	2
Omega township	–	40	–	–	–	–	–	–	–	304	66.4	2.3	65	15
Osage township	–	37	–	38	27	–	–	–	–	154	67.5	18.2	24	16
Packard Springs township	–	–	–	–	8	–	–	–	–	114	82.5	11.4	49	–
Piney township	–	29	–	21	28	–	–	–	–	171	12.9	4.1	38	–
Polo township	26	184	14.7	24	51	–	–	–	–	546	70.7	7.5	70	17
Prairie township	89	774	4.1	133	220	36	17	3	16	3 020	66.6	8.2	531	179
Berryville city	58	475	3.6	72	116	19	9	–	10	2 144	64.8	8.9	402	145
South Yocum township	12	97	5.2	8	19	3	–	–	3	345	47.8	6.7	49	13
Blue Eye town (pt.)	–	–	–	–	–	–	–	–	–	–	–	–	–	–
Oak Grove town (pt.)	–	26	–	3	5	–	–	–	–	111	51.4	9.0	19	6
Winona township	–	46	10.9	11	23	–	–	–	–	203	73.9	26.1	51	8
Eureka Springs city (pt.)	–	–	–	–	–	–	–	–	–	–	–	–	–	–
Chicot County	162	3 911	7.7	449	1 159	129	20	19	90	9 278	51.2	8.3	1 237	492
Bowie township	41	1 414	2.1	169	390	13	–	–	13	3 142	47.0	7.3	347	157
Dermott city	41	1 276	.5	164	375	13	–	–	13	2 723	47.7	7.7	300	139
Carlton township	73	1 206	16.2	192	404	51	14	–	37	3 339	54.2	9.8	504	204
Lake Village city	33	654	15.0	67	201	33	8	–	25	1 584	50.3	10.9	184	70
Planters township	48	1 291	6.1	88	365	65	6	19	40	2 797	52.3	7.6	386	131
Eudora city	42	861	4.5	67	217	41	–	11	30	1 813	52.7	6.6	187	75
Clark County	284	3 423	1.3	3 301	1 971	105	33	19	46	12 805	64.9	17.9	2 264	788
Amity township	13	306	2.9	34	125	23	4	3	16	1 024	48.2	6.0	167	43
Amity city	11	96	9.4	13	44	10	4	–	6	344	55.2	9.3	49	14
Caddo township	189	2 186	1.4	3 082	1 557	58	21	13	17	8 318	69.1	23.0	1 527	519
Arkadelphia city	129	1 399	1.7	2 776	1 223	30	14	–	9	5 145	72.4	29.6	972	341
Caddo Valley town	7	33	–	65	19	2	2	–	–	279	80.3	13.3	42	16
Gum Springs town	6	22	–	16	12	2	–	–	2	98	72.4	10.2	17	5
Missouri township	68	734	.5	140	212	16	–	3	13	2 641	61.2	9.4	460	183
Gurdon city	44	468	.9	69	141	8	–	3	5	1 393	57.6	9.5	196	91
Whelen Springs town	5	18	–	2	2	–	–	–	–	56	35.7	–	3	3
Terre Noire township	14	197	–	45	77	8	8	–	–	822	54.6	7.9	110	43
Okolona town	–	11	–	5	5	–	–	–	–	97	58.8	9.3	23	9
Clay County	184	2 839	.8	361	991	192	82	32	78	12 450	47.9	5.2	1 969	609
Bennett township	10	121	–	6	16	5	–	5	–	457	40.0	2.0	70	27
McDougal town	–	28	–	2	8	5	–	5	–	137	31.4	1.5	17	2
Blue Cane township	–	26	–	–	–	–	–	–	–	174	32.2	5.7	45	22
Bradshaw township	11	28	–	–	11	–	–	–	–	109	56.9	–	30	13
Brown township	–	53	–	18	37	11	–	–	11	142	57.7	8.5	18	7
Cache township	3	78	–	10	25	2	2	–	–	343	48.1	3.5	43	13
Knobel town	3	63	–	7	20	2	2	–	–	191	46.1	2.6	23	9
Carpenter township	5	21	–	4	7	3	3	–	–	209	30.1	5.3	47	36
Success town	2	16	–	4	5	3	3	–	–	102	26.5	2.0	9	7
Chalk Bluff township	–	19	–	8	22	–	–	–	–	218	44.0	–	5	5
Clark township	3	51	–	4	9	3	3	–	–	237	45.1	5.9	23	11
Peach Orchard town	3	26	–	3	8	3	3	–	–	160	40.0	–	23	11
Cleveland township	9	77	–	6	48	9	–	–	9	422	45.3	3.8	61	7
Gleghorn township	–	7	–	5	–	–	–	–	–	101	72.3	6.9	17	–
Haywood township	–	102	–	4	33	–	–	–	–	307	56.4	9.4	61	10
Greenway town	–	37	–	4	9	–	–	–	–	137	47.4	12.4	25	5
Johnson township	6	62	–	9	24	–	–	–	–	193	57.0	3.1	13	8
Kilgore township	67	626	1.6	97	286	83	43	22	18	2 843	47.4	6.9	448	119
Corning city	55	469	–	84	218	67	33	22	12	2 218	47.2	6.5	332	99
Knob township	–	46	–	–	26	–	–	–	–	157	57.3	–	23	–
Lemmons township	–	53	–	–	8	–	–	–	–	85	60.0	7.1	19	14

TIPSII [UPF] GPH505 CENSUS90 72583600 05/19/92 1:17 PM MACHINE: C DATA:CENSUS90S*PH5TIPSDA05. 05/06/92 10:49:08 TAPE: NONE FRAME: 43
TSF:CENSUS90*92. 05/06/92 10:50:30 UTF:CENSUS90*93. 05/06/92 10:50:30 META:CENSUS90S*PH5TABLES05. 05/06/92 11:07:49

Table 3. **Education and Veteran Status: 1990**—Con.

[Data based on sample and subject to sampling variability, see text. For definitions of terms and meanings of symbols, see text]

State County County Subdivision Place	Persons 3 years and over enrolled in school				Persons 16 to 19 years					Persons 25 years and over			Civilian veterans 16 years and over	
		Elementary or high school				Not enrolled in school and not high school graduate								
	Preprimary school	Total	Percent in private school	College	Total	Total	Employed	Unemployed	Not in labor force	Total	Percent high school graduate or higher	Percent with bachelor's degree or higher	Total	65 years and over
Clay County—Con.														
Liddell township	4	17	–	–	–	–	–	–	–	214	46.7	3.3	38	9
St. Francis city	4	15	–	–	–	–	–	–	–	153	39.2	4.6	20	7
Nelson township	–	86	2.3	–	29	3	3	–	–	227	51.5	–	57	19
Datto town	–	29	–	–	15	3	3	–	–	74	23.0	–	12	4
Oak Bluff township	16	536	–	89	149	12	8	2	2	2 199	50.4	6.9	355	102
Rector city	4	379	–	73	111	12	8	2	2	1 632	46.0	6.1	235	92
Payne township	–	78	–	8	17	2	–	–	2	195	44.1	5.1	9	2
Nimmons town	–	15	–	–	7	2	–	–	2	66	19.7	–	9	2
Pollard township	–	110	–	–	35	7	2	–	5	398	51.8	4.8	82	22
Pollard town	–	43	–	–	14	3	–	–	3	155	48.4	2.6	26	9
St. Francis township	50	580	1.7	84	203	52	18	3	31	3 057	46.0	3.8	493	163
Piggott city	42	528	1.9	61	160	44	18	3	23	2 682	46.4	4.3	418	137
Swain township	–	41	–	9	6	–	–	–	–	122	57.4	11.5	12	–
Wilson township	–	21	–	–	–	–	–	–	–	41	53.7	–	–	–
Cleburne County	97	2 883	2.6	562	900	152	59	29	64	13 848	61.0	9.4	2 846	1 030
Big Creek township	–	–	–	–	–	–	–	–	–	31	80.6	–	8	–
Cadron township	2	190	–	32	71	20	12	–	8	884	62.9	6.4	180	58
Quitman city (pt.)	2	127	–	30	36	2	2	–	–	426	67.4	9.6	87	29
California township	–	68	–	20	8	–	–	–	–	165	47.3	–	18	9
Center Post township	–	28	–	–	19	–	–	–	–	256	45.7	18.8	27	–
Clayton township	–	53	–	15	14	–	–	–	–	449	66.6	6.5	109	34
Francis township	–	96	–	7	–	–	–	–	–	394	75.1	4.8	63	9
Giles township	5	163	–	38	71	3	3	–	–	918	56.6	10.5	255	108
Greers Ferry city	5	108	–	15	33	3	3	–	–	548	66.1	9.5	135	55
Grassy township	17	205	1.5	16	66	7	5	2	–	722	51.8	4.0	97	18
Concord town	2	42	7.1	5	12	2	–	2	–	180	51.1	2.8	29	5
Healing Springs township	–	199	12.6	5	58	25	9	9	7	645	48.2	8.8	111	45
Heber township	52	965	1.7	252	334	32	23	9	–	4 970	63.9	9.1	1 040	429
Heber Springs city (pt.)	52	762	2.1	187	236	11	11	–	–	3 714	62.9	10.7	696	255
McJester township	–	26	–	7	18	–	–	–	–	169	55.6	7.7	30	12
Morgan township	–	23	–	11	11	–	–	–	–	292	61.3	20.5	56	–
Fairfield Bay CDP (pt.)	–	15	–	–	–	–	–	–	–	124	64.5	27.4	22	–
Mountain township	–	95	–	–	13	–	–	–	–	359	61.0	8.4	85	8
Peter Creek township	–	181	12.7	13	61	9	–	9	–	870	45.1	7.9	112	35
Pickens township	–	93	–	8	27	–	–	–	–	294	65.6	7.5	76	24
Pine township	5	51	–	–	6	6	6	–	–	147	29.3	–	6	–
Piney township	10	259	–	42	47	25	–	–	25	707	59.1	6.8	112	31
Poff township	–	9	–	–	–	–	–	–	–	76	73.7	9.2	16	9
Fairfield Bay CDP (pt.)	–	9	–	–	–	–	–	–	–	15	100.0	46.7	7	–
Saline township	–	50	–	10	5	1	1	–	–	321	69.2	3.4	110	52
Higden town	–	14	–	–	5	1	1	–	–	80	66.3	2.5	22	12
Sugar Camp township	–	32	25.0	8	8	8	–	–	8	143	37.1	11.2	32	–
Sugar Loaf township	–	47	–	13	19	–	–	–	–	228	75.9	11.8	54	29
Valley township	6	5	–	47	38	16	–	–	16	651	86.0	29.3	213	114
Heber Springs city (pt.)	6	5	–	38	13	–	–	–	–	279	77.8	14.7	74	28
Wilburn township	–	45	–	18	6	–	–	–	–	157	64.3	7.6	36	6
Cleveland County	63	1 530	.3	397	474	37	12	–	25	5 017	59.9	7.8	826	261
Bowman township	–	68	–	35	49	–	–	–	–	272	45.6	3.7	37	–
Harper township	9	114	–	22	26	–	–	–	–	271	75.6	11.8	35	7
Hudgin township	–	15	–	–	–	–	–	–	–	71	45.1	–	22	18
Hurricane township	–	93	–	29	25	6	–	–	6	343	63.3	12.0	49	8
Jackson township	–	–	–	–	–	–	–	–	–	2	–	–	–	–
Kingsland township	8	208	1.9	43	59	16	4	–	12	668	57.0	6.1	140	70
Kingsland city	5	90	4.4	11	15	–	–	–	–	233	41.6	2.6	34	17
Lee township	9	66	–	45	12	–	–	–	–	315	51.1	4.8	38	31
Miller township	5	68	–	13	12	–	–	–	–	314	60.5	1.9	49	25
Niven township	–	119	–	22	46	5	–	–	5	261	48.3	.8	40	1
Redland township	–	127	–	48	38	–	–	–	–	425	61.9	13.4	60	19
Rison township	18	275	–	33	79	4	2	–	2	906	55.4	9.5	133	57
Rison city (pt.)	18	217	–	27	73	4	2	–	2	787	53.4	10.2	124	56
Rowell township	–	34	–	–	7	–	–	–	–	143	68.5	7.7	19	–
Saline township	–	9	–	–	–	–	–	–	–	28	28.6	–	8	–
Smith township	2	63	–	20	11	6	6	–	–	296	61.5	6.4	67	16
Rison city (pt.)	–	13	–	–	5	–	–	–	–	37	89.2	8.1	7	2
White Oak township	5	71	–	18	24	–	–	–	–	194	71.1	5.7	43	–
Whiteville township	7	200	–	69	86	–	–	–	–	508	74.6	12.2	86	9
Columbia County	307	4 709	2.0	1 827	1 643	148	31	30	85	16 102	64.3	13.1	2 433	814
Emerson township	14	338	–	53	111	3	–	–	3	1 229	58.5	5.6	231	70
Emerson town	1	53	–	16	26	–	–	–	–	205	61.0	14.6	25	10
McNeil township	10	370	3.2	65	71	5	–	1	2	1 250	59.3	8.5	214	81
McNeil city	5	159	1.9	23	41	5	–	1	2	419	55.6	7.4	61	19
Magnolia township	260	3 029	2.2	1 576	1 185	86	26	16	44	9 953	67.9	16.5	1 437	445
Magnolia city	176	1 895	3.1	1 290	819	74	26	11	37	6 812	69.0	17.8	1 025	329
Taylor township	3	319	–	48	72	4	–	2	2	1 119	58.0	8.4	150	77
Taylor city	3	91	–	13	25	2	–	–	2	427	67.4	9.6	67	27
Village township	7	116	9.5	32	32	–	–	–	–	626	61.5	9.4	101	54
Waldo township	13	537	.6	53	172	50	5	11	34	1 925	57.0	6.9	300	87
Waldo city	12	256	1.2	26	86	29	3	6	20	1 004	61.8	9.3	172	58
Conway County	295	3 617	7.4	565	1 083	103	40	16	47	12 317	64.5	9.8	2 153	673
Austin township	–	59	–	17	36	4	4	–	–	206	57.3	8.3	24	12
Bentley township	23	303	17.2	44	70	5	–	5	–	757	62.2	4.5	97	23
Oppelo city	9	147	21.1	23	49	5	–	5	–	379	61.2	6.1	64	22
Bird township	11	132	–	18	10	–	–	–	–	443	57.1	1.1	82	28
Catholic Point township	–	14	–	21	16	–	–	–	–	108	63.0	5.6	28	14
Cedar Falls township	8	19	68.4	–	6	–	–	–	–	203	73.4	40.9	33	21
Gregory township	5	60	16.7	5	34	10	10	–	–	248	82.3	8.5	61	12
Griffin township	–	115	–	8	35	10	10	–	–	501	65.3	8.4	107	26
Higgins township	–	16	–	15	4	–	–	–	–	104	71.2	–	42	–
Howard township	24	453	2.0	69	147	6	4	2	–	1 201	64.7	6.7	210	62
Menifee city	4	80	–	13	23	2	2	–	–	189	64.0	9.5	30	7
Plumerville city	14	184	3.3	19	55	4	2	2	–	530	67.5	5.8	93	26
Lick Mountain township	5	173	–	18	18	–	–	–	–	374	62.3	3.2	61	9
McLaren township	5	39	–	8	40	–	–	–	–	166	74.1	6.0	34	–
Martin township	7	13	15.4	1	4	–	–	–	–	75	72.0	25.3	15	–
Nichols township	5	70	–	11	51	10	3	–	7	393	50.9	2.3	57	23
Old Hickory township	–	33	–	–	–	–	–	–	–	65	41.5	–	16	–

TIPSII [UPF] GPH505 CENSUS90 72583600 05/19/92 1:17 PM MACHINE: C DATA:CENSUS90S*PH5TIPSDA05. 05/06/92 10:49:08 TAPE: NONE FRAME: 44
TSF:CENSUS90*92. 05/06/92 10:50:30 UTF:CENSUS90*93. 05/06/92 10:50:30 META:CENSUS90S*PH5TABLES05. 05/06/92 11:07:49

Table 3. **Education and Veteran Status: 1990**—Con.

[Data based on sample and subject to sampling variability, see text. For definitions of terms and meanings of symbols, see text]

State County County Subdivision Place	Persons 3 years and over enrolled in school				Persons 16 to 19 years					Persons 25 years and over			Civilian veterans 16 years and over	
		Elementary or high school				Not enrolled in school and not high school graduate								
	Preprimary school	Total	Percent in private school	College	Total	Total	Employed	Unemployed	Not in labor force	Total	Percent high school graduate or higher	Percent with bachelor's degree or higher	Total	65 years and over
Conway County—Con.														
Petit Jean township	–	13	–	–	4	–	–	–	–	41	73.2	9.8	–	–
St. Vincent township	–	89	–	5	39	–	–	–	–	234	70.9	6.8	47	6
Steele township	10	128	–	12	45	–	–	–	–	272	63.6	9.6	58	10
Union township	5	151	9.3	11	62	–	–	–	–	484	57.6	8.3	128	47
Washington township	35	281	1.8	32	54	–	–	–	–	947	71.8	8.6	227	66
Welborn township	152	1 451	11.2	270	408	58	9	9	40	5 463	64.8	12.8	811	299
Morrilton city	116	1 150	12.7	198	324	30	9	9	12	4 338	63.8	14.2	576	206
White Eagle township	–	5	–	–	–	–	–	–	–	32	–	–	15	15
Craighead County	1 085	11 280	3.0	6 683	4 730	455	191	91	173	42 031	67.5	16.4	6 986	1 601
Big Creek township	39	696	2.9	129	162	30	11	13	6	1 826	61.7	5.6	280	45
Bono town	16	270	2.6	28	52	10	2	2	6	696	60.3	5.3	95	17
Black Oak township	2	428	–	67	167	19	2	6	11	1 773	49.5	4.2	267	48
Black Oak town	–	43	–	6	11	–	–	–	–	194	44.8	5.7	39	15
Caraway town	2	204	–	34	77	13	2	–	11	786	46.1	3.9	91	18
Brookland township	8	306	.7	75	113	4	–	–	4	1 202	57.9	4.1	203	49
Brookland town	8	171	1.2	37	57	4	–	–	4	553	55.3	4.0	93	26
Buffalo township	9	262	–	73	86	11	2	3	6	1 451	48.7	7.9	222	87
Monette city	9	147	–	51	56	11	2	3	6	773	50.6	7.2	131	57
Gilkerson township	59	521	–	134	166	13	13	–	–	1 410	73.5	17.8	170	4
Jonesboro city (pt.)	47	368	–	116	115	6	6	–	–	906	83.3	26.5	116	4
Greenfield township	21	289	10.0	46	62	10	10	–	–	856	63.1	3.0	172	23
Jonesboro city (pt.)	21	83	–	–	18	–	–	–	–	226	81.0	7.5	66	8
Herndon township	32	196	8.2	31	36	–	–	–	–	671	55.7	13.9	138	38
Jonesboro township	733	5 868	3.7	5 209	2 946	211	82	52	77	23 653	74.0	22.4	4 031	1 006
Jonesboro city (pt.)	685	5 434	4.0	5 128	2 863	198	82	39	77	22 385	74.4	23.0	3 826	950
Lake City township	9	389	2.6	91	156	34	8	5	21	1 303	51.4	4.8	186	44
Lake City town (pt.)	9	322	3.1	69	128	25	8	5	12	1 172	50.8	4.9	165	42
Lester township	2	63	–	6	13	–	–	–	–	371	56.3	6.7	54	8
Lake City town (pt.)	–	–	–	–	–	–	–	–	–	–	–	–	–	–
Little Texas township	–	26	–	7	18	–	–	–	–	222	49.1	9.0	16	10
Cash town (pt.)	–	6	–	–	1	–	–	–	–	28	39.3	–	4	–
Maumelle township	13	490	1.4	56	158	28	7	3	18	1 348	55.1	5.3	199	46
Bay city	7	367	1.9	42	114	10	2	3	5	1 008	55.3	5.3	149	46
Nettleton township	133	1 232	.9	678	524	81	56	9	16	4 374	63.8	10.8	816	148
Jonesboro city (pt.)	133	1 173	.9	678	496	72	56	9	7	4 131	64.6	11.0	768	139
Powell township	11	327	9.2	51	58	6	–	–	6	803	76.5	20.7	106	13
Prairie township	–	6	–	–	14	8	–	–	8	80	25.0	6.3	20	6
Promised Land township	5	43	–	10	16	–	–	–	–	193	42.5	5.2	28	11
Egypt town	3	14	–	10	6	–	–	–	–	107	44.9	9.3	24	11
Taylor township	7	46	–	15	25	–	–	–	–	258	57.4	7.0	30	7
Texas township	2	92	–	5	10	–	–	–	–	237	48.1	8.0	48	8
Cash town (pt.)	–	55	–	3	4	–	–	–	–	110	50.0	15.5	19	5
Crawford County	570	8 537	5.0	1 462	2 555	301	93	59	149	26 414	63.8	7.6	4 864	1 137
Alma township	41	948	8.9	184	339	13	13	–	–	2 915	63.1	7.7	608	134
Alma city (pt.)	34	610	13.8	86	198	13	13	–	–	1 806	62.3	8.4	375	88
Bidville township	–	10	–	–	6	–	–	–	–	14	100.0	–	10	5
Cedar Creek township	–	187	–	12	36	–	–	–	–	314	62.7	4.1	51	5
Cedarville township	–	151	4.0	34	84	7	7	–	–	632	61.2	7.0	107	18
Chester township	4	104	4.8	28	21	5	2	–	3	331	66.8	9.1	76	21
Chester town	–	23	21.7	–	8	2	2	–	–	48	70.8	8.3	9	4
Mountainburg city (pt.)	–	10	–	–	2	–	–	–	–	26	76.9	–	9	2
Cove City township	–	63	–	–	11	–	–	–	–	123	63.4	5.7	16	5
Dean Springs township	42	346	–	44	124	6	–	–	6	1 065	77.7	7.6	232	37
Alma city (pt.)	–	35	–	–	–	–	–	–	–	11	100.0	100.0	–	–
Dora township	–	67	–	–	23	–	–	–	–	170	52.4	–	25	7
Van Buren city (pt.)	–	–	–	–	–	–	–	–	–	8	100.0	–	–	–
Dyer township	11	162	3.1	53	65	13	6	5	2	693	57.6	1.0	110	37
Dyer town	7	66	4.5	15	25	7	2	3	2	360	52.8	.6	69	23
Jasper township	11	237	4.2	47	74	9	9	–	–	768	62.2	6.8	106	17
Kibler township	15	256	9.0	48	81	–	–	–	–	661	56.6	6.4	135	19
Kibler town (pt.)	12	126	1.6	24	34	–	–	–	–	316	62.3	8.2	58	4
Lancaster township	34	239	–	31	41	2	–	–	2	545	72.1	8.4	120	21
Lees Creek township	5	121	4.1	27	62	–	–	–	–	331	60.1	7.9	66	7
Locke township	6	48	–	14	12	–	–	–	–	154	59.1	11.0	21	4
Mountainburg township	2	375	–	48	95	8	2	3	3	936	59.3	5.7	200	68
Mountainburg city (pt.)	–	105	–	12	33	8	2	3	3	295	60.0	9.2	51	16
Mulberry township	15	316	2.2	58	112	6	–	–	6	1 173	58.9	8.8	231	59
Mulberry city (pt.)	9	191	–	46	60	6	–	–	6	854	60.2	9.0	168	53
Oliver Springs township	–	262	–	7	44	–	–	–	–	796	72.6	6.2	133	47
Porter township	–	19	–	5	–	–	–	–	–	145	80.0	–	58	19
Rudy township	15	284	–	27	38	6	6	–	–	701	69.3	11.4	154	47
Alma city (pt.)	–	–	–	–	–	–	–	–	–	–	–	–	–	–
Rudy town	–	9	–	2	–	–	–	–	–	41	53.7	–	9	2
Uniontown township	14	162	–	14	56	5	5	–	–	393	56.5	7.6	52	17
Upper township	–	–	–	–	–	–	–	–	–	32	59.4	–	14	7
Van Buren township	347	3 964	7.1	726	1 173	221	43	51	127	12 732	63.6	8.1	2 221	520
Kibler town (pt.)	8	89	2.2	6	24	5	–	–	5	238	40.8	1.7	37	7
Van Buren city (pt.)	283	2 835	6.2	614	906	176	37	47	92	8 970	64.5	10.0	1 457	321
Vine Prairie township	2	53	–	23	8	–	–	–	–	235	72.3	15.7	34	6
Mulberry city (pt.)	–	29	–	8	8	–	–	–	–	139	71.9	23.7	20	6
Whitley township	6	154	–	32	45	–	–	–	–	510	60.4	5.3	84	10
Winfrey township	–	9	–	–	5	–	–	–	–	45	35.6	–	–	–
Crittenden County	537	11 134	5.3	1 902	3 143	504	144	66	294	29 107	57.6	9.8	3 989	888
Black Oak township	8	85	–	27	53	17	–	–	17	522	57.3	–	69	6
Bob Ward township	2	412	4.6	29	82	12	6	–	6	777	39.3	3.9	63	11
Edmondson town	2	53	–	7	14	4	1	–	3	122	50.0	8.2	14	9
Fogleman township	41	406	1.0	74	125	15	9	–	6	935	38.7	3.7	93	26
Gilmore town	12	83	–	18	24	–	–	–	–	185	41.1	1.1	28	11
Turrell city	23	225	1.8	44	60	2	–	–	2	540	36.9	3.9	40	15
Jackson township	6	401	10.5	50	111	39	30	–	9	986	41.9	2.9	81	18
Crawfordsville town	6	156	7.1	22	31	–	–	–	–	357	52.1	4.8	37	11
Jennette town (pt.)	–	10	–	–	–	–	–	–	–	1	–	–	–	–
Jasper township	106	1 587	3.9	394	391	65	14	20	31	4 553	66.8	14.0	647	90
Marion city	48	929	3.8	299	225	26	10	–	16	2 614	75.9	18.6	350	45
Sunset town	6	173	4.6	7	33	3	–	–	3	300	31.0	1.7	8	1
West Memphis city (pt.)	–	–	–	–	–	–	–	–	–	–	–	–	–	–

TIPSII [UPF] GPH505 CENSUS90 72583600 05/19/92 1:17 PM MACHINE: C DATA:CENSUS90S*PH5TIPSDA05. 05/06/92 10:49:08 TAPE: NONE FRAME: 45
TSF:CENSUS90*92. 05/06/92 10:50:30 UTF:CENSUS90*93. 05/06/92 10:50:30 META:CENSUS90S*PH5TABLES05. 05/06/92 11:07:49

Table 3. **Education and Veteran Status: 1990**—Con.

[Data based on sample and subject to sampling variability, see text. For definitions of terms and meanings of symbols, see text]

State County County Subdivision Place	Persons 3 years and over enrolled in school				Persons 16 to 19 years					Persons 25 years and over			Civilian veterans 16 years and over	
		Elementary or high school				Not enrolled in school and not high school graduate								
	Preprimary school	Total	Percent in private school	College	Total	Total	Employed	Unemployed	Not in labor force	Total	Percent high school graduate or higher	Percent with bachelor's degree or higher	Total	65 years and over
Crittenden County—Con.														
Lucas township	3	147	4.8	23	38	5	–	–	5	641	43.1	3.4	139	50
Horseshoe Lake town	3	55	12.7	7	6	–	–	–	–	265	41.9	1.1	71	41
Mississippi township	314	6 266	5.4	993	1 895	336	85	46	205	16 743	62.0	10.6	2 451	558
West Memphis city (pt.)	314	6 114	5.5	985	1 857	336	85	46	205	16 537	62.5	10.8	2 428	558
Mound City township	–	128	10.9	32	28	–	–	–	–	224	45.1	16.5	24	12
Proctor township	17	199	19.1	65	57	–	–	–	–	536	53.4	9.9	77	25
West Memphis city (pt.)	–	–	–	–	–	–	–	–	–	–	–	–	–	–
Tyronza township	27	1 067	3.4	177	263	10	–	–	10	2 465	41.1	8.1	282	88
Earle city	23	791	4.6	132	199	7	–	–	7	1 890	40.5	7.9	218	81
Jennette town (pt.)	4	67	–	5	14	3	–	–	3	94	30.9	3.2	2	2
Wappanocca township	13	436	5.7	38	100	5	–	–	5	725	39.3	3.6	63	4
Jericho town	–	46	4.3	3	10	–	–	–	–	133	17.3	–	13	2
Cross County	313	4 066	.9	650	1 311	125	27	12	86	11 619	55.8	8.0	1 505	500
Bedford township	–	78	–	9	46	–	–	–	–	364	50.5	2.2	76	42
Wynne city (pt.)	–	–	–	–	–	–	–	–	–	–	–	–	–	–
Brushy Lake township	4	109	–	–	17	–	–	–	–	313	30.4	–	46	21
Coldwater township	14	41	–	8	42	15	7	–	8	361	32.1	–	47	22
Ellis township	14	149	–	15	42	–	–	–	–	318	62.9	4.1	27	8
Fair Oaks township	–	52	–	–	6	–	–	–	–	179	27.9	–	11	–
Hickory Ridge township	3	140	–	22	51	6	2	–	4	475	46.9	5.3	43	11
Hickory Ridge city	3	87	–	17	35	6	2	–	4	266	51.1	6.4	32	10
Mitchell township	12	213	–	33	62	3	3	–	–	737	56.9	6.0	76	25
Cherry Valley city	–	121	–	23	47	3	3	–	–	423	54.4	6.6	51	20
Searcy township	8	314	–	32	131	18	–	–	18	766	51.6	3.3	109	27
Smith township	61	387	3.1	114	141	5	–	–	5	1 041	72.9	10.4	130	33
Twist township	–	64	–	–	18	–	–	–	–	24	–	–	–	–
Tyronza township	16	558	2.9	51	161	32	4	2	26	1 439	41.7	8.9	196	73
Parkin city	14	409	3.9	44	122	29	1	2	26	1 065	43.9	7.2	139	44
Wynne township	181	1 961	.4	366	594	46	11	10	25	5 602	61.5	10.4	744	238
Wynne city (pt.)	181	1 734	.4	300	513	46	11	10	25	4 976	60.8	11.0	668	224
Dallas County	95	1 839	.7	235	559	73	40	6	27	6 376	59.2	8.8	889	331
Bunn township	–	–	–	–	–	–	–	–	–	10	100.0	–	4	–
Chester township	4	136	–	9	22	–	–	–	–	389	43.2	1.5	57	27
Carthage city	4	84	–	9	20	–	–	–	–	297	48.5	1.3	48	23
Dry Run township	–	26	–	–	26	6	–	6	–	210	54.8	14.3	41	9
Fordyce city (pt.)	–	19	–	–	26	6	–	6	–	113	38.9	9.7	34	9
Fordyce township	50	1 031	1.3	127	282	23	13	–	10	3 454	63.6	9.6	503	224
Fordyce city (pt.)	35	922	1.4	97	240	23	13	–	10	2 972	62.6	10.5	407	184
Holly Springs township	8	89	–	14	27	10	–	–	10	269	64.7	9.7	25	13
Jackson township	6	47	–	–	19	–	–	–	–	199	87.9	8.5	47	7
Liberty township	–	–	–	12	–	–	–	–	–	31	64.5	64.5	6	–
Manchester township	–	52	–	7	7	–	–	–	–	255	57.6	3.5	50	6
Nix township	–	13	–	7	5	–	–	–	–	135	13.3	4.4	12	4
Owen township	9	307	–	34	137	34	27	–	7	852	48.0	8.8	76	24
Sparkman town	5	114	–	15	42	8	6	–	2	373	51.5	11.0	25	12
Princeton township	–	24	–	–	7	–	–	–	–	80	50.0	17.5	14	7
Smith township	–	48	–	4	9	–	–	–	–	162	62.3	4.3	20	5
Southall township	18	59	–	21	14	–	–	–	–	267	60.3	4.5	21	5
Willow township	–	7	–	–	4	–	–	–	–	63	61.9	11.1	13	–
Desha County	234	3 768	.6	631	1 138	76	15	9	52	9 953	56.5	10.4	1 337	496
Bowie township	106	1 141	1.5	236	359	5	–	–	5	3 227	69.1	15.1	524	218
McGehee city (pt.)	106	1 080	1.6	227	347	5	–	–	5	3 036	70.7	15.7	494	198
Clayton township	15	220	.9	32	103	12	6	–	6	540	39.3	2.6	44	20
Reed town	10	99	2.0	7	35	3	–	–	3	164	24.4	1.2	8	2
Tillar city (pt.)	–	5	–	7	1	–	–	–	–	28	78.6	17.9	6	1
Franklin township	6	152	–	27	40	3	–	3	–	408	40.7	7.1	61	16
Arkansas City city	–	118	–	25	34	–	–	–	–	321	40.5	8.1	47	10
Halley township	12	51	–	13	25	7	–	–	7	268	52.2	4.5	40	6
McGehee city (pt.)	12	–	–	6	–	–	–	–	–	31	100.0	19.4	7	–
Jefferson township	–	131	–	6	12	–	–	–	–	251	58.6	6.0	14	–
Mississippi township	–	27	–	–	11	7	–	–	7	141	31.2	–	22	5
Randolph township	88	1 669	–	250	434	8	2	6	–	3 935	53.8	10.3	465	167
Dumas city (pt.)	68	1 397	–	223	365	6	–	6	–	3 135	56.2	10.9	381	133
Mitchellville city	3	132	–	15	37	2	2	–	–	279	30.8	6.5	26	6
Red Fork township	1	175	1.1	15	91	27	–	–	27	644	51.9	6.2	99	41
Watson city	–	59	3.4	6	22	4	–	–	4	165	35.2	3.6	24	9
Richland township	6	76	–	20	45	7	7	–	–	232	46.6	6.0	27	11
Silver Lake township	–	73	–	22	18	–	–	–	–	151	43.0	–	21	7
Walnut Lake township	–	53	–	10	–	–	–	–	–	156	41.7	9.6	20	5
Dumas city (pt.)	–	–	–	–	–	–	–	–	–	–	–	–	–	–
Drew County	217	3 384	.3	1 206	1 247	149	26	41	82	10 405	63.1	13.9	1 447	402
Bartholomew township	1	28	–	12	12	–	–	–	–	214	46.7	5.6	50	14
Jerome city	–	11	–	3	–	–	–	–	–	41	73.2	12.2	5	–
Bearhouse township	–	24	–	–	–	–	–	–	–	58	100.0	15.5	–	–
Clear Creek township	–	89	–	8	29	29	11	–	18	276	59.4	6.5	33	16
Collins township	–	24	–	–	–	–	–	–	–	124	81.5	25.8	10	5
Cominto township	–	25	–	12	21	9	–	9	–	207	72.5	7.2	77	6
Crook township	–	27	–	–	9	–	–	–	–	136	30.1	3.7	13	–
Franklin township	14	115	2.6	17	18	8	–	–	8	476	50.0	11.6	49	11
Tillar city (pt.)	2	19	15.8	5	9	2	–	–	2	119	64.7	19.3	20	5
Live Oak township	2	135	–	7	49	9	–	3	6	364	48.6	7.1	29	11
Winchester city	2	80	–	4	29	3	–	3	–	133	42.9	4.5	8	6
Marion township	158	2 373	.3	1 043	986	78	15	29	34	6 734	66.2	17.2	941	260
Monticello city	99	1 500	.4	850	722	59	10	15	34	4 583	66.0	16.5	671	175
Saline township	20	247	.8	37	54	7	–	–	7	778	56.0	3.6	86	42
Wilmar city	2	141	1.4	32	33	2	–	–	2	370	54.9	3.5	30	16
Spring Hill township	7	138	–	30	46	9	–	–	9	543	62.2	8.1	121	29
Veasey township	15	159	–	40	23	–	–	–	–	495	60.8	8.1	38	8
Faulkner County	901	10 198	4.2	7 216	5 198	377	142	81	152	34 794	72.4	17.9	6 202	1 578
Benedict township	–	151	–	38	49	10	10	–	–	348	55.2	7.5	36	–
Benton township	8	125	8.8	12	22	–	–	–	–	397	72.3	12.1	67	18
Quitman city (pt.)	–	2	–	–	4	–	–	–	–	6	33.3	–	–	–
Bristol township	–	64	–	–	28	–	–	–	–	153	59.5	9.8	41	6

TIPSII [UPF] GPH505 CENSUS90 72583600 05/19/92 1:17 PM MACHINE: C DATA:CENSUS90S*PH5TIPSDA05. 05/06/92 10:49:08 TAPE: NONE FRAME: 46
TSF:CENSUS90*92. 05/06/92 10:50:30 UTF:CENSUS90*93. 05/06/92 10:50:30 META:CENSUS90S*PH5TABLES05. 05/06/92 11:07:49

Table 3. **Education and Veteran Status: 1990**—Con.

[Data based on sample and subject to sampling variability, see text. For definitions of terms and meanings of symbols, see text]

State County County Subdivision Place	Persons 3 years and over enrolled in school				Persons 16 to 19 years					Persons 25 years and over			Civilian veterans 16 years and over	
		Elementary or high school				Not enrolled in school and not high school graduate								
	Preprimary school	Total	Percent in private school	College	Total	Total	Employed	Unemployed	Not in labor force	Total	Percent high school graduate or higher	Percent with bachelor's degree or higher	Total	65 years and over
Faulkner County—Con.														
Cadron township	598	5 310	6.3	6 337	3 640	242	101	41	100	19 504	76.5	24.8	3 316	864
Conway city (pt.)	447	3 478	6.4	5 854	3 086	157	51	29	77	14 082	76.3	27.4	2 264	674
Mayflower city (pt.)	–	–	–	–	–	–	–	–	–	–	–	–	–	–
California township	28	137	–	50	57	–	–	–	–	661	67.3	7.7	108	39
Guy town	6	52	–	4	15	–	–	–	–	127	60.6	10.2	19	6
Clifton township	34	225	1.8	61	78	15	5	10	–	723	71.8	8.4	139	46
Wooster town	6	100	–	30	21	2	2	–	–	254	75.6	7.1	62	14
Cypress township	19	642	1.2	61	176	12	–	7	3	1 537	67.4	6.7	316	87
Vilonia town (pt.)	14	195	–	37	59	5	–	–	3	581	67.0	5.2	107	21
Danley township	18	551	1.5	138	228	7	4	–	3	2 081	63.7	6.8	430	105
Mayflower city (pt.)	8	181	1.1	29	72	6	4	–	2	969	60.4	6.2	224	55
Eagle township	38	279	3.2	37	102	8	2	–	6	1 041	76.6	12.8	190	27
Vilonia town (pt.)	–	10	–	–	3	2	2	–	–	44	52.3	15.9	17	10
East Fork township	27	296	–	71	71	2	–	–	2	982	77.8	9.1	203	42
Enola township	12	88	–	18	15	1	–	–	1	293	52.6	7.2	48	7
Enola town	3	32	–	6	5	1	–	–	1	109	63.3	6.4	17	2
Hardin township	33	701	1.3	138	175	20	8	–	12	1 907	68.5	9.6	351	99
Greenbrier city	24	425	–	95	95	7	5	–	2	1 270	72.4	10.5	239	73
Harve township	18	77	–	2	23	6	6	–	–	385	55.3	10.4	66	22
Matthews township	–	42	–	20	12	–	–	–	–	170	67.6	3.5	36	10
Mountain township	–	26	–	6	12	–	–	–	–	68	69.1	11.8	–	–
Mount Vernon township	–	77	–	11	40	8	–	4	4	218	65.1	9.6	43	3
Mount Vernon town	–	41	–	6	22	–	–	–	–	124	60.5	7.3	23	3
Newton township	–	79	5.1	11	36	6	6	–	–	256	50.8	6.3	30	21
Palarm township	39	396	–	65	105	–	–	–	–	1 011	60.8	11.2	169	69
Vilonia town (pt.)	–	37	–	–	–	–	–	–	–	58	55.2	17.2	8	2
Pine Mountain township	22	540	7.4	82	147	13	–	13	–	1 565	74.6	14.6	360	74
Conway city (pt.)	–	–	–	–	–	–	–	–	–	–	–	–	–	–
Mayflower city (pt.)	–	15	6.7	6	8	–	–	–	–	71	84.5	19.7	26	11
Union township	5	122	.8	25	58	4	–	4	–	551	64.4	6.7	76	2
Walker township	2	168	–	26	68	6	–	2	4	450	60.4	6.4	77	29
Damascus town (pt.)	2	23	–	2	13	2	–	2	–	80	77.5	7.5	19	5
Wilson township	–	102	–	7	56	17	–	–	17	493	58.0	6.9	100	8
Franklin County	134	2 736	1.7	449	962	204	111	33	60	9 638	60.1	8.8	1 779	607
Alix township	–	88	–	27	43	–	–	–	–	287	50.9	5.2	59	35
Wiederkehr Village city (pt.)	–	–	–	1	–	–	–	–	–	5	100.0	20.0	1	–
Barham township	11	11	–	–	12	–	–	–	–	76	44.7	–	26	11
Black Oak township	–	88	–	–	23	–	–	–	–	159	46.5	–	22	7
Boston township	–	26	–	7	20	7	7	–	–	80	55.0	7.5	19	6
Cobb township	–	–	–	–	–	–	–	–	–	–	–	–	–	–
Cravens township	–	12	–	–	–	–	–	–	–	88	31.8	–	21	–
Donald township	5	79	6.3	7	16	2	–	2	–	341	65.7	6.7	44	16
Branch city (pt.)	5	55	–	3	13	2	–	2	–	186	61.3	8.1	21	11
Grover township	–	35	–	6	13	–	–	–	–	238	68.9	14.7	61	19
Hogan township	12	221	1.4	27	57	8	8	–	–	751	46.1	6.3	153	63
Altus city	–	80	3.8	7	27	–	–	–	–	286	54.5	7.7	47	18
Denning city	2	35	–	4	8	–	–	–	–	147	40.1	3.4	44	18
Wiederkehr Village city (pt.)	–	–	–	–	–	–	–	–	–	–	–	–	–	–
Hurricane township	–	17	–	–	5	5	5	–	–	110	50.0	8.2	24	–
Ivy township	–	83	–	24	18	–	–	–	–	361	73.1	9.1	111	26
Limestone township	–	5	–	–	–	–	–	–	–	35	31.4	–	6	–
McIlroy township	–	43	30.2	7	134	89	62	7	20	30	63.3	–	6	–
Middle township	–	93	–	16	13	–	–	–	–	467	71.9	10.3	68	40
Mill Creek township	–	22	–	–	12	–	–	–	–	58	55.2	–	8	–
Miller township	–	5	–	–	–	–	–	–	–	36	19.4	–	–	–
Morgan township	–	35	–	7	32	13	13	–	–	19	–	–	–	–
Mountain township	–	84	7.1	–	19	–	–	–	–	180	43.3	–	26	6
Mulberry township	7	87	–	8	8	–	–	–	–	175	62.3	11.4	51	7
Prairie township	18	539	1.3	89	160	10	3	4	3	1 766	66.5	8.3	326	112
Branch city (pt.)	–	5	–	–	–	–	–	–	–	15	80.0	–	–	–
Charleston city	14	376	.5	81	128	9	3	4	2	1 399	65.8	10.2	262	105
Shores township	–	–	–	–	–	–	–	–	–	–	–	–	–	–
Six Mile township	–	24	–	–	–	–	–	–	–	81	67.9	–	20	–
Walker township	6	39	–	–	8	–	–	–	–	179	35.8	3.9	30	15
Wallace township	–	36	–	6	8	–	–	–	–	154	48.7	26.6	26	–
Watalula township	–	86	–	19	41	14	7	7	–	208	48.6	2.9	25	6
Weaver township	–	38	–	8	21	–	–	–	–	133	58.6	15.0	36	27
White Oak township	68	751	1.7	171	255	56	6	13	37	3 225	62.0	10.9	547	179
Ozark city	42	473	2.3	109	171	56	6	13	37	2 268	57.7	10.1	358	141
Wiederkehr Village city (pt.)	2	9	22.2	1	3	–	–	–	–	32	84.4	15.6	7	3
White Rock township	7	8	–	–	–	–	–	–	–	36	22.2	–	8	–
Wittich township	–	181	–	20	44	–	–	–	–	365	71.5	11.0	56	32
Fulton County	122	1 617	–	217	547	97	24	22	51	6 960	54.9	5.4	1 357	556
Afton township	11	109	–	–	23	23	–	–	23	307	45.9	2.6	69	14
Bennett Bayou township	9	30	–	5	5	–	–	–	–	63	61.9	3.2	12	–
Benton township	53	335	–	59	122	14	4	5	5	1 695	56.0	7.4	305	172
Salem city	12	214	–	38	61	5	–	2	3	1 049	51.8	8.1	183	106
Big Creek township	–	39	–	8	15	8	–	8	–	197	47.2	4.1	49	13
Cleveland township	–	119	–	–	38	–	–	–	–	303	66.3	2.3	54	20
Fulton township	24	123	–	28	39	4	2	2	–	508	61.2	5.5	76	19
Viola town	5	51	–	13	17	2	2	–	–	207	61.8	11.1	35	4
Mammoth Spring township	14	313	–	40	117	23	2	7	14	1 203	51.3	4.5	225	84
Mammoth Spring city	9	166	–	24	61	10	2	4	4	728	52.2	4.4	143	56
Mount Calm township	–	30	–	16	7	–	–	–	–	138	75.4	16.7	35	19
Myatt township	5	19	–	–	–	–	–	–	–	154	48.1	–	25	15
Pleasant Ridge township	–	206	–	25	68	25	16	–	9	1 017	60.4	6.6	238	113
Cherokee Village-Hidden Valley CDP (pt.)	–	34	–	13	20	–	–	–	–	529	60.5	5.5	138	82
South Fork township	–	29	–	–	12	–	–	–	–	320	54.7	3.1	50	8
Strawberry township	–	77	–	13	25	–	–	–	–	350	40.0	7.1	71	24
Horseshoe Bend city (pt.)	–	–	–	–	–	–	–	–	–	23	43.5	–	8	2
Union township	–	33	–	7	17	–	–	–	–	134	86.6	5.2	23	8
Vidette township	6	52	–	–	24	–	–	–	–	115	52.2	–	30	–
Washington township	–	35	–	6	14	–	–	–	–	202	50.5	–	33	6
Wild Cherry township	–	8	–	10	10	–	–	–	–	45	–	–	14	14
Wilson township	–	60	–	–	11	–	–	–	–	209	39.2	4.3	48	27

TIPSII [UPF] GPH505 CENSUS90 72583600 05/19/92 1:17 PM MACHINE: C DATA:CENSUS90S*PH5TIPSDA05. 05/06/92 10:49:08 TAPE: NONE FRAME: 47
TSF:CENSUS90*92. 05/06/92 10:50:30 UTF:CENSUS90*93. 05/06/92 10:50:30 META:CENSUS90S*PH5TABLES05. 05/06/92 11:07:49

Table 3. **Education and Veteran Status: 1990**—Con.

[Data based on sample and subject to sampling variability, see text. For definitions of terms and meanings of symbols, see text]

State County County Subdivision Place	Persons 3 years and over enrolled in school				Persons 16 to 19 years					Persons 25 years and over			Civilian veterans 16 years and over	
		Elementary or high school				Not enrolled in school and not high school graduate								
	Preprimary school	Total	Percent in private school	College	Total	Total	Employed	Unemployed	Not in labor force	Total	Percent high school graduate or higher	Percent with bachelor's degree or higher	Total	65 years and over
Garland County	1 072	10 716	4.0	3 004	3 824	601	229	123	249	51 901	70.2	14.2	11 055	4 422
Antioch township	47	439	4.1	187	164	14	7	–	7	2 577	77.6	16.0	636	244
Lake Hamilton CDP (pt.)	27	196	9.2	50	44	7	–	–	7	806	76.8	17.0	190	92
Bain township	77	847	2.1	209	380	138	116	–	22	3 674	67.4	10.0	643	235
Piney CDP (pt.)	28	435	1.1	106	128	18	10	–	8	1 678	70.3	12.6	278	98
Baxter township	11	102	–	16	19	6	–	–	6	396	58.3	6.6	61	23
Hale township	28	433	2.5	36	173	28	9	3	16	1 182	47.0	3.5	165	53
Mountain Pine city	9	171	–	26	84	15	9	3	3	478	43.3	3.1	79	23
Hot Springs township	589	5 103	4.5	1 641	1 710	338	74	94	170	27 121	66.0	14.0	5 506	2 157
Hot Springs city (pt.)	495	4 333	5.0	1 380	1 518	323	69	89	165	23 355	64.4	13.2	4 556	1 823
Lake Hamilton CDP (pt.)	–	5	100.0	–	–	–	–	–	–	121	93.4	11.6	20	8
Piney CDP (pt.)	–	–	–	–	–	–	–	–	–	17	–	–	–	–
Rockwell CDP (pt.)	–	–	–	–	–	–	–	–	–	–	–	–	–	–
Jessieville township	16	337	2.1	136	182	14	–	8	6	5 044	87.5	24.6	1 623	990
Hot Springs Village CDP (pt.)	11	214	3.3	88	121	14	–	8	6	4 542	91.1	26.6	1 528	966
Lake Hamilton township	94	570	2.5	176	228	16	–	10	6	2 567	78.9	16.9	582	233
Rockwell CDP (pt.)	17	393	–	109	175	6	–	–	6	1 780	78.3	13.9	427	172
Lee township	13	252	5.2	78	73	–	–	–	–	932	77.6	18.0	197	85
Rockwell CDP (pt.)	–	–	–	–	–	–	–	–	–	8	100.0	–	–	–
Mazarn township	8	294	3.4	45	74	–	–	–	–	698	58.3	3.3	126	23
Mill township	114	808	2.2	173	296	16	–	–	16	2 427	76.6	12.9	389	86
Phillips township	3	108	4.6	6	6	3	–	3	–	284	68.3	1.4	56	18
Lonsdale town	–	36	13.9	2	6	3	–	3	–	89	70.8	–	18	2
Sulphur township	26	381	2.6	88	92	–	–	–	–	1 331	77.5	14.1	273	70
Union township	24	735	10.2	155	284	20	20	–	–	2 404	68.8	8.1	481	155
Hot Springs city (pt.)	–	–	–	–	–	–	–	–	–	–	–	–	–	–
Hot Springs Village CDP (pt.)	7	30	–	9	–	–	–	–	–	168	72.6	32.7	65	33
Valley township	16	158	–	20	47	–	–	–	–	713	76.0	14.7	192	32
Whittington township	6	149	–	38	96	8	3	5	–	551	75.9	8.0	125	18
Grant County	163	2 654	1.8	413	836	82	22	18	42	8 989	68.9	9.3	1 540	348
Calvert township	10	229	–	34	63	12	–	–	12	629	69.0	4.9	107	24
Darysaw township	6	92	–	10	19	–	–	–	–	417	63.1	5.5	67	16
Davis township	6	53	–	–	8	–	–	–	–	136	62.5	–	28	5
Dekalb township	8	124	4.8	6	43	5	–	–	5	374	71.1	4.8	89	21
Tull town	–	67	–	4	27	5	–	–	5	208	73.1	3.8	41	14
Fenter township	–	94	–	20	33	–	–	–	–	525	70.1	7.2	124	36
Poyen town	–	34	–	4	9	–	–	–	–	209	59.8	12.9	44	15
Franklin township	–	48	–	–	5	–	–	–	–	155	56.8	–	18	7
Madison township	21	95	–	–	21	–	–	–	–	360	65.0	5.3	45	–
Merry Green township	80	1 057	2.6	209	322	21	9	6	6	3 611	72.2	15.3	563	126
Sheridan city	71	556	2.9	134	186	–	–	–	–	2 042	71.2	19.7	336	69
River township	4	233	.9	37	91	8	3	5	–	768	61.5	4.8	131	44
Prattsville town	–	42	4.8	4	11	–	–	–	–	172	70.3	2.9	30	15
Simpson township	21	243	4.9	50	78	9	3	–	6	914	66.2	6.0	152	32
Tennessee township	7	126	–	11	45	14	2	3	9	416	64.2	10.3	76	18
Leola town	7	89	–	5	29	14	2	3	9	261	62.5	5.0	54	14
Washington township	–	260	–	36	108	13	5	4	4	684	73.1	2.8	140	19
Greene County	397	5 495	4.9	1 166	1 922	273	111	85	77	20 743	58.5	9.1	3 369	924
Blue Cane township	–	23	–	–	23	–	–	–	–	68	58.8	–	27	6
Breckenridge township	23	184	2.2	9	44	8	2	–	6	621	51.5	5.8	124	41
Lafe town	4	67	6.0	2	15	2	2	–	–	193	45.1	7.8	47	12
Bryan township	8	11	–	–	11	6	6	–	–	198	43.9	3.5	6	6
Cache township	–	106	–	29	45	–	–	–	–	609	59.3	9.9	113	45
Clark township	221	2 313	3.8	560	756	140	37	57	46	10 075	56.6	9.2	1 647	524
Paragould city (pt.)	215	2 179	4.0	543	738	134	37	51	46	9 681	56.3	9.4	1 602	498
Collier township	–	132	–	6	25	10	10	–	–	279	59.9	1.8	52	18
Paragould city (pt.)	–	18	–	–	5	–	–	–	–	49	53.1	10.2	10	–
Crowley township	–	29	–	7	16	6	–	6	–	196	56.1	6.6	33	13
Evening Shade township	–	12	–	–	4	–	–	–	–	41	31.7	–	7	–
Friendship township	–	125	–	14	62	4	–	–	4	426	43.9	3.5	46	7
Hays township	6	21	–	9	23	17	17	–	–	130	50.8	–	13	13
Hopewell township	6	23	–	6	22	–	–	–	–	226	58.8	–	35	6
Hurricane township	24	261	–	27	92	8	2	6	–	994	50.4	4.7	160	32
Marmaduke city	11	182	–	27	79	8	2	6	–	778	46.7	4.9	127	26
Jones township	2	112	–	15	30	2	–	–	2	422	54.3	4.3	59	4
Delaplaine town	2	32	–	4	4	–	–	–	–	96	45.8	7.3	18	2
Lake township	15	54	13.0	14	6	–	–	–	–	166	68.7	7.8	15	–
Main Shore township	–	91	8.8	22	37	4	4	–	–	141	29.8	10.6	17	–
Poland township	6	333	–	41	88	–	–	–	–	630	67.0	11.1	83	7
Reynolds township	–	–	–	–	4	–	–	–	–	47	27.7	–	7	–
St. Francis township	–	90	–	27	51	–	–	–	–	443	73.6	15.1	61	32
Paragould city (pt.)	–	–	–	–	–	–	–	–	–	–	–	–	–	–
Salem township	6	72	–	45	53	–	–	–	–	321	61.4	5.3	72	–
Shady Grove township	–	7	–	–	8	–	–	–	–	136	21.3	–	12	12
Spring Grove township	72	941	14.1	253	344	33	16	–	17	2 929	73.5	16.2	538	121
Paragould city (pt.)	63	861	14.4	242	328	33	16	–	17	2 494	75.0	18.5	433	80
Sugar Creek township	–	140	12.1	25	65	6	–	6	–	379	54.1	6.9	65	9
Union township	8	415	3.1	57	108	24	17	5	2	1 166	59.2	5.6	167	28
Oak Grove Heights town	2	83	13.3	20	34	7	5	–	2	323	60.4	8.7	49	12
Paragould city (pt.)	–	–	–	–	–	–	–	–	–	–	–	–	–	–
Walnut Corner township	–	–	–	–	5	5	–	5	–	100	26.0	9.0	10	–
Hempstead County	361	4 006	4.1	723	1 230	211	68	53	90	13 881	62.0	9.3	2 278	699
Bodcaw township	–	117	2.6	15	22	–	–	–	–	299	65.2	8.7	65	8
Patmos town	–	17	–	–	–	–	–	–	–	31	61.3	–	5	–
Bois d'Arc township	9	215	1.4	70	57	4	–	–	4	555	49.9	5.9	85	30
Fulton city	–	67	–	24	18	–	–	–	–	165	51.5	9.7	22	10
McNab town	–	27	–	–	–	–	–	–	–	63	12.7	–	18	–
De Roan township	183	2 287	2.8	447	736	144	39	40	65	8 140	62.5	11.5	1 291	417
Hope city	144	1 688	1.7	340	523	86	18	18	50	6 071	61.6	11.6	904	306
Perrytown city	1	40	–	14	18	5	5	–	–	164	60.4	3.0	28	8
Garland township	–	57	–	–	5	–	–	–	–	210	62.9	–	48	22
Mine Creek township	56	286	7.7	45	100	30	20	10	–	888	63.4	8.1	92	9
Ozan city (pt.)	–	13	–	–	–	–	–	–	–	24	75.0	–	1	1
Noland township	17	86	–	14	9	3	1	–	2	256	61.7	–	16	4
Emmet city (pt.)	–	–	–	–	–	–	–	–	–	–	–	–	–	–

TIPSII [UPF] GPH505 CENSUS90 72583600 05/19/92 1:17 PM MACHINE: C DATA:CENSUS90S*PH5TIPSDA05. 05/06/92 10:49:08 TAPE: NONE FRAME: 48
TSF:CENSUS90*92. 05/06/92 10:50:30 UTF:CENSUS90*93. 05/06/92 10:50:30 META:CENSUS90S*PH5TABLES05. 05/06/92 11:07:49

Table 3. **Education and Veteran Status: 1990**—Con.

[Data based on sample and subject to sampling variability, see text. For definitions of terms and meanings of symbols, see text]

State County County Subdivision Place	Persons 3 years and over enrolled in school				Persons 16 to 19 years					Persons 25 years and over			Civilian veterans 16 years and over	
		Elementary or high school				Not enrolled in school and not high school graduate								
	Preprimary school	Total	Percent in private school	College	Total	Total	Employed	Unemployed	Not in labor force	Total	Percent high school graduate or higher	Percent with bachelor's degree or higher	Total	65 years and over
Hempstead County—Con.														
Ozan township	15	246	2.8	57	91	10	3	3	4	815	65.3	8.3	103	29
Oakhaven city	2	7	–	4	–	–	–	–	–	15	100.0	26.7	4	–
Ozan city (pt.)	–	–	–	–	–	–	–	–	–	29	48.3	–	2	–
Washington city	–	14	–	2	13	3	–	3	–	118	50.8	11.0	18	11
Redland township	–	156	5.1	9	11	–	–	–	–	461	66.4	16.1	90	32
McCaskill city	–	10	–	2	4	–	–	–	–	48	72.9	33.3	10	4
Saline township	16	96	–	–	45	–	–	–	–	468	68.4	1.5	90	20
Springhill township	42	204	7.8	50	46	5	5	–	–	870	56.8	4.3	169	48
Wallaceburg township	13	121	–	5	55	15	–	–	15	593	57.5	6.1	143	70
Blevins city	2	45	–	5	20	–	–	–	–	183	47.0	7.1	23	10
Water Creek township	10	135	31.1	11	53	–	–	–	–	326	62.6	–	86	10
Hot Spring County	332	4 669	1.5	960	1 521	194	67	30	97	17 199	64.5	9.0	2 981	858
Antioch township	–	64	–	8	29	–	–	–	–	294	61.2	–	33	6
Big Creek township	–	50	–	–	5	–	–	–	–	182	73.1	9.3	35	–
Bismarck township	16	259	–	96	64	–	–	–	–	933	73.4	15.2	178	46
Brown Springs township	–	47	–	9	17	–	–	–	–	111	48.6	3.6	23	6
Butterfield township	–	251	–	13	43	–	–	–	–	704	62.9	12.4	178	52
Malvern city (pt.)	–	–	–	–	–	–	–	–	–	–	–	–	–	–
Rockport town (pt.)	–	–	–	–	–	–	–	–	–	–	–	–	–	–
Clear Creek township	–	58	–	19	45	4	–	–	4	237	67.1	9.3	36	–
De Roche township	16	130	–	49	76	9	9	–	–	554	56.0	5.8	86	27
Dover township	6	44	–	23	8	8	–	–	8	219	77.2	5.5	29	11
Fenter township	217	2 065	.8	318	719	121	50	23	48	8 077	60.8	9.7	1 400	444
Malvern city (pt.)	194	1 512	.4	228	577	104	50	23	31	6 128	59.9	10.2	1 076	346
Perla town	3	32	9.4	4	6	2	–	–	2	124	63.7	.8	23	1
Rockport town (pt.)	5	86	–	5	14	–	–	–	–	241	61.0	10.0	53	10
Gifford township	25	193	1.0	26	48	7	–	–	7	689	62.6	4.5	105	9
Harrison township	4	49	–	14	8	–	–	–	–	156	85.3	–	17	6
Henderson township	–	187	24.1	57	33	9	–	–	9	517	64.4	10.4	88	36
Lone Hill township	–	73	–	25	34	13	8	–	5	409	64.3	6.1	87	27
Magnet township	19	315	–	96	132	–	–	–	–	1 142	73.5	7.9	203	48
Midway township	6	183	–	45	72	7	–	–	7	742	72.8	6.7	159	45
Montgomery township	–	137	4.4	67	43	–	–	–	–	488	75.6	18.6	79	31
Ouachita township	4	98	–	4	12	–	–	–	–	390	67.4	9.2	39	30
Prairie township	1	208	–	47	51	2	–	–	2	481	70.5	8.9	54	8
Friendship town	–	30	–	8	4	–	–	–	–	75	61.3	18.7	10	4
Saline township	18	242	–	35	82	14	–	7	7	615	70.9	4.6	105	11
Valley township	–	16	–	9	–	–	–	–	–	259	39.4	–	47	15
Howard County	204	2 546	2.4	382	769	115	39	42	34	8 567	61.8	8.3	1 249	393
Blackland township	–	33	–	–	11	–	–	–	–	122	72.1	8.2	24	10
Blue Bayou township	–	7	–	–	–	–	–	–	–	57	24.6	–	7	–
Blue Ridge township	–	40	–	17	–	–	–	–	–	101	82.2	19.8	22	9
Brewer township	–	14	–	13	14	7	7	–	–	87	85.1	12.6	12	–
Buck Range township	7	68	–	8	19	–	–	–	–	106	94.3	13.2	6	–
Burg township	–	16	–	–	8	–	–	–	–	39	59.0	–	–	–
Center Point township	5	163	–	9	45	–	–	–	–	399	51.4	5.5	58	15
Clay township	–	12	–	–	6	–	–	–	–	146	63.0	10.3	12	–
County Line township	7	82	–	8	34	11	–	–	11	377	67.6	6.6	59	–
Dillard township	13	31	–	6	18	16	9	3	4	203	63.1	–	36	16
Duckett township	7	–	–	–	–	–	–	–	–	33	42.4	–	–	–
Franklin township	7	59	–	6	15	–	–	–	–	207	49.3	–	39	16
Holly Creek township	–	11	–	46	21	–	–	–	–	155	54.2	–	14	8
Madison township	5	312	1.6	59	111	17	7	2	8	1 065	52.4	8.0	162	73
Dierks city	5	237	2.1	47	79	17	7	2	8	794	47.0	6.9	121	53
Mineral Springs township	11	219	1.4	25	64	7	5	2	–	731	59.1	9.4	86	33
Mineral Springs city	11	217	1.4	25	62	5	3	2	–	655	59.2	10.5	82	29
Mountain township	–	133	25.6	11	20	–	–	–	–	203	69.0	3.0	17	–
Muddy Fork township	–	19	–	6	12	–	–	–	–	73	80.8	–	6	–
Nashville township	125	1 148	1.0	141	326	56	11	35	10	3 847	65.3	9.9	604	193
Nashville city	89	804	–	95	243	41	11	20	10	2 950	64.5	10.9	442	132
Saline township	–	7	100.0	–	–	–	–	–	–	79	86.1	49.4	8	–
Saratoga township	–	75	–	11	14	–	–	–	–	171	60.8	–	44	16
Tollette township	2	74	–	9	23	1	–	–	1	189	51.9	5.8	18	4
Tollette town	2	74	–	9	23	1	–	–	1	189	51.9	5.8	18	4
Umpire township	15	23	–	7	8	–	–	–	–	177	35.6	–	15	–
Independence County	323	5 880	3.0	1 122	1 948	156	50	12	94	20 123	63.1	10.3	3 392	998
Ashley township	–	180	5.0	25	95	4	4	–	–	765	72.8	17.3	132	27
Barren township	6	184	2.7	45	73	6	–	–	6	559	58.9	12.3	61	14
Cave City city (pt.)	–	6	–	3	7	–	–	–	–	51	54.9	11.8	12	–
Big Bottom township	8	313	1.3	42	80	2	2	–	–	815	58.7	7.0	124	42
Newark city (pt.)	5	235	1.7	38	67	2	2	–	–	706	58.9	6.4	116	40
Black River township	–	37	–	–	–	–	–	–	–	167	50.3	7.8	35	17
Cushman township	10	162	4.3	19	41	3	–	3	–	556	41.4	2.9	69	12
Cushman town (pt.)	4	39	–	8	16	3	–	3	–	126	38.1	2.4	15	10
Departee township	5	75	21.3	5	23	7	–	–	7	239	67.4	1.7	34	5
Dota township	2	162	4.9	4	46	–	–	–	–	448	57.8	2.9	47	7
Fairview township	2	233	1.7	54	87	7	–	7	–	829	53.8	3.1	152	38
Pleasant Plains town	–	40	5.0	7	15	1	–	1	–	183	54.6	6.0	31	9
Gainsboro township	13	198	–	25	63	13	13	–	–	525	63.4	7.8	107	18
Greenbrier township	–	312	–	15	150	37	–	–	37	938	66.7	2.9	178	56
Hill township	9	89	–	–	25	–	–	–	–	195	69.2	3.6	31	19
Huff township	–	77	–	26	39	5	5	–	–	318	58.2	1.9	35	14
Jefferson township	7	37	–	–	23	4	4	–	–	118	59.3	5.9	38	8
Liberty township	–	33	–	18	22	8	–	–	8	393	46.1	3.3	57	25
Logan township	–	16	–	11	6	–	–	–	–	66	66.7	–	–	–
McHue township	45	681	2.8	69	223	–	–	–	–	2 257	68.9	10.2	388	114
Batesville city (pt.)	–	–	–	–	–	–	–	–	–	–	–	–	–	–
Magness township	2	115	3.5	9	20	10	4	–	6	275	60.7	5.1	41	12
Magness town	–	24	–	–	10	10	4	–	6	108	32.4	–	3	3
Marshell township	–	11	–	–	5	–	–	–	–	100	40.0	–	27	15
Moorefield township	31	403	.5	86	101	10	10	–	–	1 186	75.5	20.7	226	36
Batesville city (pt.)	22	173	–	56	24	–	–	–	–	495	88.5	30.5	75	1
Moorefield town	4	35	5.7	5	21	–	–	–	–	120	70.8	20.0	26	6
Oil Trough township	5	111	–	5	31	–	–	–	–	411	60.3	6.8	78	13
Oil Trough city	–	39	–	–	2	–	–	–	–	146	60.3	12.3	22	5
Relief township	–	127	6.3	–	14	–	–	–	–	216	81.0	–	42	–

TIPSII [UPF] GPH505 CENSUS90 72583600 05/19/92 1:17 PM MACHINE: C DATA:CENSUS90S*PH5TIPSDA05. 05/06/92 10:49:08 TAPE: NONE FRAME: 49
TSF:CENSUS90*92. 05/06/92 10:50:30 UTF:CENSUS90*93. 05/06/92 10:50:30 META:CENSUS90S*PH5TABLES05. 05/06/92 11:07:49

Table 3. **Education and Veteran Status: 1990**—Con.

[Data based on sample and subject to sampling variability, see text. For definitions of terms and meanings of symbols, see text]

State County County Subdivision Place	Persons 3 years and over enrolled in school				Persons 16 to 19 years					Persons 25 years and over			Civilian veterans 16 years and over	
		Elementary or high school				Not enrolled in school and not high school graduate								
	Preprimary school	Total	Percent in private school	College	Total	Total	Employed	Unemployed	Not in labor force	Total	Percent high school graduate or higher	Percent with bachelor's degree or higher	Total	65 years and over
Independence County—Con.														
Rosie township	–	77	–	7	14	7	–	–	7	278	53.2	2.2	50	31
Ruddell township	142	1 620	5.1	591	563	26	8	–	18	6 600	63.0	15.0	1 092	380
Batesville city (pt.)	122	1 345	4.7	538	471	14	8	–	6	5 617	64.9	16.5	902	341
Salado township	9	210	4.3	18	43	–	–	–	–	525	66.5	5.0	72	23
Union township	6	57	–	–	14	–	–	–	–	235	54.0	5.1	44	9
Cushman town (pt.)	6	42	–	–	6	–	–	–	–	157	54.1	3.8	30	3
Washington township	12	153	–	7	80	–	–	–	–	521	61.0	4.6	125	38
White River township	4	153	–	28	51	3	–	–	3	417	68.3	12.2	78	11
Sulphur Rock town	4	58	–	10	24	3	–	–	3	200	59.0	2.5	37	11
Wycough township	5	54	–	13	16	4	–	2	2	171	70.2	11.7	29	14
Newark city (pt.)	–	–	–	–	2	2	–	2	–	11	100.0	27.3	–	–
Izard County	130	1 642	1.5	254	558	51	20	17	14	8 180	61.1	9.4	1 658	709
Athens township	–	35	17.1	6	–	–	–	–	–	120	59.2	5.0	39	–
Baker township	2	56	–	8	28	–	–	–	–	168	72.6	13.7	19	7
Horseshoe Bend city (pt.)	–	–	–	–	–	–	–	–	–	35	74.3	17.1	7	7
Oxford city (pt.)	–	–	–	–	–	–	–	–	–	4	–	–	–	–
Barren Fork township	2	100	–	17	41	8	–	2	6	294	48.6	5.8	51	10
Mount Pleasant town (pt.)	–	49	–	9	28	8	–	2	6	174	44.8	6.9	29	6
Big Spring township	–	20	–	–	8	–	–	–	–	107	83.2	14.0	22	12
Bryan township	6	63	–	–	27	7	–	–	7	247	67.6	–	46	12
Claiborne township	–	16	–	15	–	–	–	–	–	105	78.1	21.0	33	7
Calico Rock city (pt.)	–	–	–	–	–	–	–	–	–	–	–	–	–	–
Drytown township	7	44	–	4	21	1	–	–	1	175	57.7	6.9	32	7
Mount Pleasant town (pt.)	–	21	–	4	11	1	–	–	1	79	38.0	5.1	8	1
Franklin township	2	47	–	1	10	–	–	–	–	239	58.2	11.7	62	15
Franklin town (pt.)	2	34	–	1	7	–	–	–	–	130	60.0	6.2	31	6
Horseshoe Bend city (pt.)	–	–	–	–	–	–	–	–	–	4	100.0	–	–	–
Gid township	–	42	–	–	5	–	–	–	–	153	49.0	7.8	20	2
Guion township	–	15	–	4	4	–	–	–	–	90	51.1	4.4	20	9
Guion town	–	11	–	4	4	–	–	–	–	80	48.8	–	17	6
Guthrie township	8	2	–	–	7	7	7	–	–	75	61.3	–	14	7
Jefferson township	17	140	–	35	47	–	–	–	–	2 058	71.1	13.7	568	367
Franklin town (pt.)	–	–	–	–	–	–	–	–	–	–	–	–	–	–
Horseshoe Bend city (pt.)	17	136	–	35	45	–	–	–	–	1 916	70.9	14.2	518	342
Lacrosse township	3	9	–	11	12	–	–	–	–	85	44.7	9.4	15	12
Lafferty township	–	20	–	6	6	–	–	–	–	64	18.8	–	–	–
Lunenburg township	–	20	–	–	19	–	–	–	–	84	88.1	9.5	22	–
Mill Creek township	27	293	2.0	48	105	10	4	6	–	1 254	59.4	10.3	198	62
Melbourne city (pt.)	16	237	2.5	45	84	7	4	3	–	1 025	56.3	9.4	163	55
Mount Olive township	–	8	–	–	–	–	–	–	–	56	41.1	–	6	–
Newburg township	4	147	–	7	47	–	–	–	–	391	57.8	6.4	53	22
Oxford city (pt.)	–	5	–	–	–	–	–	–	–	21	52.4	14.3	7	4
New Hope township	12	133	–	19	28	4	2	2	–	481	55.5	7.3	100	28
Oxford city (pt.)	6	107	–	19	20	4	2	2	–	373	53.6	8.6	81	26
Pleasant Hill township	–	27	–	–	19	–	–	–	–	142	38.0	8.5	57	19
Sage township	10	36	–	4	11	7	7	–	–	169	60.9	13.0	22	10
Melbourne city (pt.)	–	6	–	–	2	–	–	–	–	21	76.2	28.6	4	4
Strawberry township	–	41	–	–	5	5	–	5	–	120	55.8	–	5	5
Union township	30	280	4.6	53	89	2	–	2	–	1 302	54.8	7.4	219	84
Calico Rock city (pt.)	25	123	3.3	14	32	2	–	2	–	684	56.9	8.3	102	46
Pineville town	3	34	–	2	8	–	–	–	–	132	50.8	3.0	18	6
Violet Hill township	–	30	–	16	16	–	–	–	–	138	59.4	10.9	24	6
White River township	–	18	–	–	3	–	–	–	–	63	82.5	–	11	6
Jackson County	181	3 496	.9	422	1 083	122	25	26	71	12 651	51.6	6.7	1 977	598
Barren township	–	137	16.1	34	87	30	8	4	18	480	54.2	1.5	107	31
Bateman township	8	11	–	–	–	–	–	–	–	49	34.7	–	–	–
Newport city (pt.)	–	–	–	–	–	–	–	–	–	–	–	–	–	–
Bird township	18	456	1.8	34	148	22	7	–	15	1 772	54.5	6.2	297	106
Tuckerman city (pt.)	13	364	2.2	30	98	7	–	–	7	1 366	57.3	7.2	233	69
Breckenridge township	4	99	–	14	31	–	–	–	–	435	41.8	3.4	85	27
Tupelo town	2	34	–	4	10	–	–	–	–	138	39.9	5.1	27	7
Weldon town	2	14	–	4	5	–	–	–	–	73	46.6	11.0	17	8
Bryan township	–	60	–	–	20	–	–	–	–	118	63.6	5.9	21	6
Cache township	6	33	–	–	–	–	–	–	–	224	58.0	5.4	27	7
Cow Lake township	1	84	–	2	11	3	–	–	3	360	44.7	8.6	27	4
Beedeville town	–	15	–	2	6	3	–	–	3	99	39.4	4.0	11	–
Glaize township	18	124	–	7	36	13	–	5	8	488	46.7	2.7	58	5
Glass township	4	183	1.6	15	67	11	7	1	3	787	51.0	3.4	78	50
Swifton city	4	137	2.2	8	50	11	7	1	3	544	50.0	3.5	52	24
Grubbs township	3	145	–	17	44	3	–	1	2	533	49.5	1.7	81	17
Grubbs town	3	108	–	12	26	3	–	1	2	350	56.3	1.4	53	17
Jefferson township	17	205	–	44	86	–	–	–	–	723	47.2	3.0	126	22
Campbell Station town	5	26	–	5	16	–	–	–	–	157	58.6	5.7	37	9
Diaz city (pt.)	–	55	–	5	28	–	–	–	–	138	64.5	4.3	24	4
Jacksonport town	4	45	–	14	18	–	–	–	–	156	43.6	2.6	27	1
Tuckerman city (pt.)	–	4	–	–	–	–	–	–	–	15	46.7	6.7	4	–
Richwoods township	2	92	–	16	16	–	–	–	–	315	52.4	3.5	52	7
Amagon town	2	24	–	2	7	–	–	–	–	98	40.8	–	11	2
Union township	100	1 787	–	235	500	31	3	15	13	6 056	52.8	9.4	945	302
Diaz city (pt.)	14	276	–	31	63	3	3	–	–	644	61.8	3.7	76	19
Newport city (pt.)	86	1 401	–	188	408	28	–	15	13	4 926	53.3	10.8	797	258
Village township	–	80	–	4	37	9	–	–	9	311	48.2	2.3	73	14
Diaz city (pt.)	–	–	–	–	–	–	–	–	–	–	–	–	–	–
Newport city (pt.)	–	34	–	4	25	9	–	–	9	114	41.2	–	33	8
Jefferson County	1 093	17 045	3.8	4 877	6 252	897	239	95	555	51 741	65.9	14.6	8 751	2 340
Barraque township	35	474	–	44	130	25	13	2	10	1 185	74.7	10.6	251	33
Redfield town	9	259	–	33	74	7	3	2	2	657	75.8	11.9	154	24
Bogy township	–	–	–	–	–	–	–	–	–	164	39.6	5.5	33	20
Bolivar township	–	34	–	24	14	–	–	–	–	190	55.3	5.3	52	20
Dudley Lake township	13	259	–	44	463	176	–	–	176	920	59.5	1.4	65	13
Dunnington township	17	144	3.5	15	21	2	–	–	2	334	42.5	8.7	23	12
Wabbaseka city	15	88	5.7	15	13	2	–	–	2	225	40.9	8.4	15	9
Jefferson township	7	303	–	58	75	6	6	–	–	1 042	68.6	17.0	218	53
Melton township	–	96	–	34	89	31	–	12	19	475	56.8	15.4	84	17
Niven township	5	453	9.7	107	263	72	7	–	65	1 877	71.3	17.9	432	31
Old River township	7	–	–	5	–	–	–	–	–	35	77.1	14.3	20	20

TIPSII [UPF] GPH505 CENSUS90 72583600 05/19/92 1:17 PM MACHINE: C DATA:CENSUS90S*PH5TIPSDA05. 05/06/92 10:49:08 TAPE: NONE FRAME: 50
TSF:CENSUS90*92. 05/06/92 10:50:30 UTF:CENSUS90*93. 05/06/92 10:50:30 META:CENSUS90S*PH5TABLES05. 05/06/92 11:07:49

Table 3. **Education and Veteran Status: 1990**—Con.

[Data based on sample and subject to sampling variability, see text. For definitions of terms and meanings of symbols, see text]

State County County Subdivision Place	Persons 3 years and over enrolled in school				Persons 16 to 19 years					Persons 25 years and over			Civilian veterans 16 years and over	
		Elementary or high school				Not enrolled in school and not high school graduate								
	Preprimary school	Total	Percent in private school	College	Total	Total	Employed	Unemployed	Not in labor force	Total	Percent high school graduate or higher	Percent with bachelor's degree or higher	Total	65 years and over
Jefferson County—Con.														
Pastoria township	–	40	–	12	–	–	–	–	–	168	34.5	4.2	20	–
Plum Bayou township	30	505	2.2	57	159	7	–	2	5	1 362	48.5	5.1	162	54
Altheimer city	18	250	3.6	32	73	7	–	2	5	557	49.7	5.9	78	39
Sherrill town	–	–	–	–	–	–	–	–	–	59	27.1	5.1	9	6
Richland township	22	132	9.8	21	36	4	–	4	–	385	51.4	7.3	60	18
Roberts township	5	122	11.5	19	40	5	3	–	2	306	62.7	5.6	41	6
Humphrey town (pt.)	5	46	–	17	20	5	3	–	2	189	64.0	9.0	23	6
Spring township	17	476	2.1	118	176	46	42	–	4	1 659	67.1	8.1	261	65
Talladega township	–	168	4.2	16	61	6	6	–	–	599	69.1	13.2	125	56
Vaugine township	821	11 600	4.1	3 932	4 049	460	149	75	228	34 320	65.4	16.6	5 582	1 671
Pine Bluff city	821	11 541	4.1	3 924	4 026	452	149	75	220	34 176	65.5	16.6	5 570	1 666
Victoria township	–	88	–	4	37	8	–	–	8	283	66.4	4.2	57	23
Villemont township	–	7	–	6	–	–	–	–	–	66	72.7	–	16	–
Washington township	85	1 759	1.8	298	594	49	13	–	36	5 178	71.4	11.3	1 034	206
White Hall city	53	898	1.4	176	291	25	7	–	18	2 379	77.4	12.6	513	92
Whiteville township	29	385	7.5	63	45	–	–	–	–	1 193	82.1	13.3	215	22
Johnson County	241	3 063	2.4	1 043	1 122	181	32	44	105	11 767	63.3	12.0	2 169	689
Batson township	9	42	–	8	9	–	–	–	–	144	50.0	–	25	6
Dickerson township	–	–	–	–	–	–	–	–	–	20	100.0	–	14	–
Grant township	17	195	–	54	72	19	2	3	14	772	59.7	7.9	128	51
Coal Hill city	16	153	–	48	44	8	–	3	5	622	55.8	7.1	102	41
Hickey township	4	100	9.0	5	37	–	–	–	–	287	65.5	12.2	48	21
Hill township	–	7	–	–	–	–	–	–	–	40	15.0	–	12	7
Horsehead township	12	115	15.7	15	32	8	–	8	–	319	75.9	13.2	88	14
Howell township	1	136	–	22	58	12	10	–	2	547	65.4	9.3	125	42
Knoxville city	–	53	–	3	14	7	7	–	–	171	50.3	5.8	37	14
King township	34	196	3.1	20	56	–	–	–	–	607	67.7	6.3	157	32
Lee township	–	10	–	17	12	–	–	–	–	118	53.4	16.9	31	9
Low Gap township	–	19	–	6	–	–	–	–	–	58	70.7	–	–	–
McKennon township	–	128	–	25	5	–	–	–	–	460	75.4	8.5	112	8
Mulberry township	–	29	–	5	33	11	–	–	11	118	50.0	–	32	14
Perry township	–	105	4.8	24	20	–	–	–	–	377	68.4	9.5	65	6
Pilot Rock township	–	8	–	–	8	–	–	–	–	19	57.9	–	6	–
Piney township	–	–	–	–	–	–	–	–	–	33	39.4	–	20	12
Pittsburg township	15	224	–	63	105	19	10	–	9	869	66.3	4.1	155	33
Lamar city (pt.)	10	89	–	37	36	7	2	–	5	379	62.0	7.7	74	18
Prairie township	30	170	–	44	60	13	–	7	6	550	63.3	12.7	78	5
Clarksville city (pt.)	4	33	–	9	25	–	–	–	–	86	77.9	16.3	14	5
Red Lick township	21	92	–	19	55	5	–	–	5	495	64.6	13.1	132	53
Sherman township	–	78	–	6	18	–	–	–	–	274	54.4	4.4	46	26
Spadra township	72	1 195	2.0	672	471	87	8	21	58	4 916	62.5	17.5	762	294
Clarksville city (pt.)	70	808	2.0	610	375	82	8	21	53	3 566	63.9	16.8	580	241
Lamar city (pt.)	–	25	8.0	4	15	–	–	–	–	94	43.6	–	9	–
Stonewall township	16	70	–	5	18	–	–	–	–	209	69.4	3.3	38	17
Ward township	10	144	6.9	33	53	7	2	5	–	535	55.1	6.7	95	39
Hartman city	8	86	4.7	21	40	7	2	5	–	310	52.3	4.8	57	24
Lafayette County	123	2 029	.2	314	656	43	3	2	38	6 098	51.6	6.9	845	283
Baker township	19	610	–	78	150	6	–	–	6	1 668	50.6	10.0	199	67
Stamps city (pt.)	19	546	–	71	118	6	–	–	6	1 438	48.1	11.6	180	67
French township	–	19	–	16	14	–	–	–	–	157	55.4	–	51	8
Hadley township	25	228	.9	44	116	17	–	–	17	923	53.0	5.0	140	53
Buckner city	23	74	2.7	6	19	–	–	–	–	196	48.5	1.5	24	5
Stamps city (pt.)	–	–	–	–	–	–	–	–	–	15	100.0	–	–	–
La Grange township	5	103	–	5	47	–	–	–	–	310	58.1	–	68	23
Lewisville city (pt.)	–	24	–	3	12	–	–	–	–	63	46.0	–	14	6
Mars Hill township	–	88	–	6	12	–	–	–	–	121	62.8	9.1	21	6
Roane township	30	425	–	72	133	15	–	2	13	1 126	36.5	5.4	122	53
Bradley city	21	148	–	26	34	7	–	2	5	314	41.7	3.5	40	18
Russell township	4	62	3.2	29	20	–	–	–	–	117	36.8	1.7	3	–
Steel township	29	353	–	64	138	5	3	–	2	1 187	61.1	9.6	137	38
Lewisville city (pt.)	21	243	–	46	85	5	3	–	2	863	64.2	11.1	104	20
Walker Creek township	11	141	–	–	26	–	–	–	–	489	59.3	3.9	104	35
Lawrence County	232	3 030	1.5	683	1 104	91	35	26	30	11 470	53.3	6.1	1 778	598
Annieville township	–	54	11.1	–	21	11	–	–	11	218	50.5	6.9	34	10
Ashland township	2	34	–	11	18	–	–	–	–	178	44.4	4.5	35	23
Minturn town	2	17	–	4	5	–	–	–	–	92	47.8	3.3	9	5
Black River township	5	71	–	37	16	–	–	–	–	332	61.4	11.1	64	24
Powhatan town	1	9	–	–	–	–	–	–	–	38	42.1	5.3	9	3
Black Rock township	7	218	–	23	78	12	8	–	4	723	64.2	5.9	142	44
Black Rock city (pt.)	5	137	–	12	56	12	8	–	4	444	56.1	5.6	71	23
Boas township	49	577	–	49	137	22	8	7	7	1 862	47.5	1.5	237	72
Hoxie city	49	485	–	35	119	22	8	7	7	1 564	45.9	1.4	199	56
Cache township	6	55	–	13	5	–	–	–	–	131	52.7	3.8	5	–
Campbell township	87	968	2.4	396	454	25	8	17	–	3 785	54.5	8.3	566	187
College City town	5	35	20.0	210	132	–	–	–	–	100	70.0	29.0	25	3
Walnut Ridge city	82	706	1.0	160	265	25	8	17	–	3 141	53.1	8.0	463	156
Dent township	22	155	3.2	28	52	–	–	–	–	629	52.8	8.6	124	39
Imboden town	15	104	1.9	19	40	–	–	–	–	435	51.7	9.4	79	26
Dowell township	5	102	–	11	23	–	–	–	–	267	53.6	8.2	40	–
Duty township	12	94	–	17	31	–	–	–	–	445	48.1	3.6	58	12
Black Rock city (pt.)	–	–	–	–	–	–	–	–	–	–	–	–	–	–
Portia town	10	71	–	17	26	–	–	–	–	391	45.3	4.1	56	12
Eaton township	–	41	22.0	9	10	–	–	–	–	177	62.1	14.1	13	7
Flat Creek township	10	–	–	9	–	–	–	–	–	71	74.6	9.9	–	–
Jesup township	–	–	–	7	5	–	–	–	–	80	41.3	7.5	17	10
Lawrence township	–	28	–	4	–	–	–	–	–	184	60.3	3.8	27	27
Marion township	5	111	–	5	50	–	–	–	–	302	45.0	4.0	77	23
Alicia town	1	19	–	5	4	–	–	–	–	92	31.5	2.2	15	6
Morgan township	9	106	–	13	22	2	–	2	–	375	61.3	4.3	59	13
Lynn town	4	42	–	9	7	2	–	2	–	209	49.8	4.8	29	8
Promised Land township	2	88	–	10	37	2	2	–	–	305	48.9	6.9	48	16
Sedgwick town	–	17	–	6	5	2	2	–	–	60	45.0	–	8	5
Reeds Creek township	1	141	–	14	69	15	7	–	8	595	51.6	5.0	82	33
Strawberry town	–	50	–	6	20	2	–	–	2	177	52.5	2.8	29	12
Richwoods township	8	8	–	–	8	–	–	–	–	77	55.8	20.8	5	–
Spring River township	–	43	–	6	15	–	–	–	–	226	56.2	–	52	7

TIPSII [UPF] GPH505 CENSUS90 72583600 05/19/92 1:17 PM MACHINE: C DATA:CENSUS90S*PH5TIPSDA05. 05/06/92 10:49:08 TAPE: NONE FRAME: 51
TSF:CENSUS90*92. 05/06/92 10:50:30 UTF:CENSUS90*93. 05/06/92 10:50:30 META:CENSUS90S*PH5TABLES05. 05/06/92 11:07:49

Table 3. **Education and Veteran Status: 1990**—Con.

[Data based on sample and subject to sampling variability, see text. For definitions of terms and meanings of symbols, see text]

State County County Subdivision Place	Persons 3 years and over enrolled in school				Persons 16 to 19 years					Persons 25 years and over			Civilian veterans 16 years and over	
		Elementary or high school				Not enrolled in school and not high school graduate								
	Preprimary school	Total	Percent in private school	College	Total	Total	Employed	Unemployed	Not in labor force	Total	Percent high school graduate or higher	Percent with bachelor's degree or higher	Total	65 years and over
Lawrence County—Con.														
Strawberry township	–	24	–	12	8	–	–	–	–	203	64.5	4.4	23	18
Smithville town	–	9	–	10	8	–	–	–	–	66	72.7	10.6	7	7
Thacker township	2	112	1.8	9	45	2	2	–	–	305	40.7	2.6	70	33
Ravenden town	–	74	2.7	5	26	2	2	–	–	197	43.1	4.1	39	23
Lee County	134	3 302	8.8	467	1 037	106	8	28	70	7 625	44.2	7.4	833	311
Big Creek township	5	26	–	4	13	–	–	–	–	96	34.4	–	8	8
Council township	–	79	–	–	27	6	–	–	6	80	7.5	–	5	–
Fleener township	7	77	14.3	8	46	11	6	–	5	268	67.5	2.6	28	7
Hampton township	9	323	9.0	46	90	1	–	–	1	659	41.1	6.5	93	41
Moro town	–	37	18.9	11	12	1	–	–	1	201	51.7	7.5	35	17
Hardy township	–	–	–	–	–	–	–	–	–	13	46.2	46.2	–	–
Independence township	79	1 955	7.7	267	556	57	–	14	43	4 167	47.5	10.1	483	167
Marianna city	73	1 587	4.0	208	449	57	–	14	43	3 268	48.8	10.5	358	133
Oak Forest township	–	207	10.6	29	62	–	–	–	–	397	58.2	–	21	8
Richland township	19	184	22.3	41	85	4	–	1	3	595	36.0	4.4	58	14
LaGrange town	1	31	–	4	25	3	–	1	2	85	36.5	3.5	14	5
Rondo town	–	64	9.4	13	26	–	–	–	–	147	26.5	3.4	14	4
St. Francis township	–	87	–	4	35	10	–	4	6	173	25.4	8.1	11	6
Spring Creek township	8	114	20.2	24	41	15	2	7	6	540	35.7	4.1	81	39
Aubrey town	3	38	34.2	7	12	8	2	–	6	137	38.7	5.8	12	4
Texas township	4	123	10.6	11	39	–	–	–	–	307	32.9	–	16	16
Union township	3	127	2.4	33	43	2	–	2	–	330	32.4	7.9	29	5
Haynes town	3	78	–	22	22	2	–	2	–	139	28.1	2.2	18	5
Lincoln County	98	2 397	3.5	570	787	93	17	5	71	9 040	58.5	5.6	1 501	231
Auburn township	15	159	15.7	149	22	–	–	–	–	1 728	63.2	–	439	–
Bartholomew township	8	227	–	46	92	5	–	5	–	416	39.4	5.3	34	21
Cane Creek township	19	741	3.2	124	242	12	10	–	2	2 315	62.5	9.6	372	90
Star City city	15	435	–	71	137	10	8	–	2	1 361	59.3	10.8	187	72
Choctaw township	20	233	3.0	86	94	38	–	–	38	1 487	57.8	2.6	183	18
Grady city	11	129	5.4	10	37	7	–	–	7	347	46.4	6.3	30	9
Gould township	15	386	–	60	104	26	2	–	24	927	50.5	8.1	101	25
Gould city	14	377	–	54	101	26	2	–	24	821	51.2	7.3	98	25
Kimbrough township	–	12	–	–	–	–	–	–	–	68	75.0	14.7	–	–
Lone Pine township	7	40	37.5	21	27	–	–	–	–	329	63.5	–	59	19
Mill Creek township	–	94	7.4	12	35	–	–	–	–	193	49.7	6.2	43	9
Owen township	8	118	4.2	33	48	5	5	–	–	517	65.2	7.0	94	16
Smith township	–	95	–	–	33	–	–	–	–	266	44.0	3.0	46	10
Spring township	6	232	–	39	70	7	–	–	7	348	61.2	5.5	63	–
Wells Bayou township	–	60	–	–	20	–	–	–	–	446	53.1	14.6	67	23
Little River County	154	2 753	2.3	561	915	101	44	16	41	8 710	64.6	8.1	1 700	465
Arden township	–	104	–	33	57	–	–	–	–	208	77.4	3.4	46	7
Arkinda township	–	–	–	–	–	–	–	–	–	28	–	–	–	–
Burke township	–	57	–	30	10	–	–	–	–	181	58.0	7.7	28	21
Caney township	–	47	–	–	–	–	–	–	–	166	69.9	18.1	16	11
Cleveland township	21	197	2.0	24	42	3	–	–	3	581	62.1	3.6	94	32
Wilton town	10	99	–	11	27	3	–	–	3	273	55.7	2.2	32	10
Franklin township	11	116	11.2	43	91	39	8	–	31	679	62.3	4.6	130	31
Jackson township	11	421	–	82	121	10	3	–	7	1 135	62.6	7.3	228	75
Foreman city	11	277	–	57	79	10	3	–	7	806	61.9	7.3	152	42
Jeff Davis township	–	60	36.7	11	22	–	–	–	–	238	41.2	1.3	87	49
Jefferson township	79	1 206	1.9	205	362	37	31	6	–	3 592	67.0	9.7	636	144
Ashdown city	68	1 048	2.2	184	317	26	20	6	–	3 113	67.2	10.7	548	124
Jewell township	–	31	–	8	17	–	–	–	–	202	74.3	7.9	30	8
Johnson township	11	147	1.4	8	27	3	–	3	–	527	60.3	3.0	107	28
Ogden town	2	42	4.8	6	15	3	–	3	–	181	68.5	8.8	46	9
Lick Creek township	11	51	–	19	29	–	–	–	–	235	77.9	8.5	56	11
Little River township	–	84	–	11	35	9	2	7	–	277	71.5	19.5	73	9
Winthrop city	–	49	–	10	25	7	2	5	–	154	59.7	11.7	34	7
Red River township	10	94	–	61	39	–	–	–	–	379	65.7	10.6	96	23
Richland township	–	–	–	6	–	–	–	–	–	12	100.0	100.0	6	6
Wallace township	–	138	–	20	63	–	–	–	–	270	51.5	4.4	67	10
Logan County	209	3 925	7.4	701	1 394	152	54	29	69	13 246	58.1	6.8	2 288	712
Barber township	–	22	–	4	4	–	–	–	–	160	58.1	–	21	5
Blue Mountain township	2	46	–	16	23	4	2	2	–	154	51.9	3.2	35	13
Blue Mountain town	2	31	–	6	9	4	2	2	–	104	33.7	1.9	18	8
Boone township	74	1 009	4.9	228	422	47	10	6	31	3 539	55.0	8.5	602	215
Booneville city	58	630	1.7	176	239	17	6	6	5	2 460	57.1	9.6	437	155
Cane Creek township	–	62	–	23	27	–	–	–	–	214	47.2	5.1	61	35
Cauthron township	–	54	–	–	4	–	–	–	–	125	50.4	–	13	6
Clark township	3	345	47.2	31	218	12	4	2	6	694	62.5	9.7	118	46
Subiaco town	–	212	69.3	15	173	12	4	2	6	256	59.4	13.3	49	16
Delaware township	–	139	–	14	34	–	–	–	–	421	61.5	5.5	63	5
Driggs township	–	60	–	17	30	–	–	–	–	255	51.0	2.7	44	7
Ellsworth township	–	103	11.7	41	49	18	9	–	9	415	52.5	7.2	85	35
Johnson township	2	31	–	6	18	–	–	–	–	148	53.4	4.7	32	12
Logan township	26	117	4.3	6	5	–	–	–	–	259	76.8	4.2	62	3
Scranton city (pt.)	–	–	–	–	–	–	–	–	–	–	–	–	–	–
Mountain township	–	22	–	–	–	–	–	–	–	117	51.3	–	34	8
Petit Jean township	16	94	–	10	12	6	6	–	–	193	51.3	2.6	39	6
Revilee township	7	232	1.3	28	71	3	3	–	–	831	57.0	5.9	154	46
Magazine city	7	157	–	15	50	3	3	–	–	483	55.1	5.6	86	27
River township	13	110	–	26	26	3	1	2	–	338	56.5	7.4	56	20
Morrison Bluff town	8	11	–	13	–	–	–	–	–	47	66.0	17.0	6	2
Scranton city (pt.)	–	49	–	2	12	1	1	–	–	134	55.2	9.0	23	8
Roseville township	–	52	–	8	18	–	–	–	–	139	58.3	15.1	20	–
Shoal Creek township	–	50	–	15	39	6	–	6	–	409	44.5	2.2	94	28
Short Mountain township	45	957	4.9	192	296	45	19	11	15	3 320	62.2	7.6	463	148
Paris city	35	636	5.0	128	191	22	5	11	6	2 466	61.8	7.7	346	121
Six Mile township	7	215	6.0	22	62	8	–	–	8	661	62.6	4.7	142	35
Caulksville town	–	52	9.6	5	11	2	–	–	2	173	69.9	5.8	36	19
Ratcliff city	–	38	–	5	16	–	–	–	–	117	59.8	5.1	30	8
Sugar Creek township	4	75	–	–	10	–	–	–	–	252	45.6	4.8	35	7
Tomlinson township	6	16	–	–	–	–	–	–	–	129	56.6	10.1	23	6
Washburn township	4	114	–	14	26	–	–	–	–	473	72.1	3.6	92	26

TIPSII [UPF] GPH505 CENSUS90 72583600 05/19/92 1:17 PM MACHINE: C DATA:CENSUS90S*PH5TIPSDA05. 05/06/92 10:49:08 TAPE: NONE FRAME: 52
TSF:CENSUS90*92. 05/06/92 10:50:30 UTF:CENSUS90*93. 05/06/92 10:50:30 META:CENSUS90S*PH5TABLES05. 05/06/92 11:07:49

Table 3. **Education and Veteran Status: 1990**—Con.

[Data based on sample and subject to sampling variability, see text. For definitions of terms and meanings of symbols, see text]

State County County Subdivision Place	Persons 3 years and over enrolled in school				Persons 16 to 19 years					Persons 25 years and over			Civilian veterans 16 years and over	
		Elementary or high school				Not enrolled in school and not high school graduate								
	Preprimary school	Total	Percent in private school	College	Total	Total	Employed	Unemployed	Not in labor force	Total	Percent high school graduate or higher	Percent with bachelor's degree or higher	Total	65 years and over
Lonoke County	658	8 136	2.5	1 434	2 507	338	163	85	90	24 400	67.1	10.0	4 510	913
Butler township	–	193	16.6	8	35	9	9	–	–	782	70.3	10.9	181	35
Carlisle township	9	448	–	108	121	13	2	6	5	1 837	59.9	10.0	246	86
Carlisle city	9	382	–	86	103	13	2	6	5	1 554	60.9	10.9	219	78
Caroline township	30	486	3.3	53	178	26	24	2	–	1 327	71.6	9.3	247	34
Austin town (pt.)	8	40	12.5	4	23	12	10	2	–	142	57.7	4.9	20	9
Ward city (pt.)	–	33	–	–	11	4	4	–	–	108	57.4	4.6	29	3
Cleveland township	10	80	–	–	37	10	–	–	10	135	73.3	–	22	7
Crooked Creek township	6	147	3.4	15	58	21	2	17	2	557	43.8	5.2	50	10
Allport town	–	44	–	6	16	2	–	–	2	106	38.7	5.7	6	2
Humnoke city	2	52	9.6	9	20	2	2	–	–	192	49.0	5.7	31	8
Dortch township	14	45	22.2	–	5	–	–	–	–	49	30.6	6.1	11	5
Eagle township	8	92	–	18	7	–	–	–	–	303	83.8	12.9	64	8
Fletcher township	–	14	–	17	8	–	–	–	–	117	46.2	14.5	15	–
Furlow township	–	72	–	18	25	6	–	–	6	403	57.3	2.2	56	28
Goodrum township	19	245	–	68	78	12	6	6	–	898	74.2	5.1	208	43
Gray township	67	717	9.1	130	169	25	16	–	9	1 749	69.8	4.9	410	28
Gum Woods township	55	733	–	111	213	21	6	15	–	2 244	53.8	8.2	292	70
England city	55	691	–	111	197	21	6	15	–	2 070	55.1	8.6	273	63
Hamilton township	21	47	14.9	13	21	–	–	–	–	191	46.1	3.7	12	6
Indian Bayou township	7	109	–	10	25	7	–	–	7	292	57.2	11.0	26	12
Coy town	4	28	–	2	4	–	–	–	–	92	56.5	8.7	12	4
Isbell township	8	20	–	–	7	–	–	–	–	79	59.5	11.4	2	–
Lafayette township	–	81	–	14	16	–	–	–	–	255	58.0	11.0	28	13
Keo town	–	10	–	11	4	–	–	–	–	121	51.2	23.1	21	10
Lonoke township	75	887	1.8	115	307	22	15	7	–	3 155	61.9	10.8	428	159
Lonoke city	65	776	2.1	98	239	17	10	7	–	2 612	60.2	11.4	362	147
Magness township	20	282	–	48	111	25	17	–	8	726	60.1	7.4	118	18
Oak Grove township	54	513	–	112	199	15	–	–	15	1 524	81.4	17.5	330	58
Pettus township	6	44	–	–	6	–	–	–	–	88	48.9	6.8	–	–
Prairie township	–	105	–	55	51	9	9	–	–	224	71.0	6.7	59	6
Pulaski township	–	71	–	–	16	–	–	–	–	199	52.8	2.5	33	–
Richwoods township	–	42	–	6	30	6	–	–	6	182	44.0	8.8	24	–
Scott township	–	17	–	19	6	–	–	–	–	46	28.3	–	14	5
Totten township	–	33	–	14	21	–	–	–	–	168	53.0	–	23	13
Walls township	–	16	–	–	–	–	–	–	–	30	56.7	–	–	–
Ward township	18	357	–	39	123	17	–	9	8	974	64.9	5.5	244	35
Ward city (pt.)	18	225	–	23	69	5	–	2	3	655	59.5	6.0	143	29
Williams township	6	55	–	13	3	–	–	–	–	179	79.3	10.6	45	13
York township	225	2 185	2.2	430	631	94	57	23	14	5 687	77.7	13.7	1 322	221
Austin town (pt.)	–	–	–	–	–	–	–	–	–	–	–	–	–	–
Cabot city	208	1 903	2.6	365	551	87	50	23	14	4 840	78.6	14.2	1 131	173
Madison County	128	2 036	3.6	295	659	130	59	12	59	7 553	59.6	8.2	1 228	407
Alabam township	8	231	–	26	40	9	–	–	9	632	71.2	11.2	132	51
Bohannon township	–	70	14.3	10	20	–	–	–	–	195	42.1	4.1	26	8
Boston township	–	89	4.5	11	12	8	–	8	–	184	73.9	–	32	9
Bowen township	4	29	–	–	6	6	6	–	–	213	54.0	3.3	41	24
California township	11	109	–	6	57	15	9	–	6	534	48.9	1.7	101	31
Hilburn township	–	53	–	11	23	–	–	–	–	221	71.0	24.0	40	14
St. Paul town	–	9	–	2	2	–	–	–	–	60	58.3	10.0	20	8
Japton township	14	47	–	7	28	3	3	–	–	226	48.2	6.2	36	20
Kentucky township	9	38	–	6	–	–	–	–	–	83	43.4	20.5	–	–
Kings River township	9	115	–	31	53	15	–	4	11	429	56.4	12.1	71	30
Lamar township	–	114	15.8	17	29	12	3	–	9	395	65.6	4.3	62	23
Lincoln township	–	50	–	–	20	–	–	–	–	115	61.7	22.6	13	8
Marble township	8	54	14.8	11	18	–	–	–	–	254	39.0	7.5	34	12
Mill Creek township	26	135	5.9	9	11	4	–	–	4	422	43.1	–	65	30
Prairie township	–	234	5.1	33	79	22	12	–	10	705	76.9	7.8	124	28
Hindsville town	–	–	–	–	6	3	3	–	–	22	40.9	22.7	7	2
Purdy township	9	76	–	–	28	4	4	–	–	168	56.5	5.4	46	4
Richland township	–	57	–	6	44	10	10	–	–	227	54.2	8.8	28	–
Valley township	–	24	33.3	–	13	–	–	–	–	199	57.8	4.0	31	8
Venus township	–	4	–	–	–	–	–	–	–	76	72.4	–	22	6
War Eagle township	26	401	1.2	103	143	22	12	–	10	1 872	58.0	10.2	264	94
Huntsville city	23	254	–	59	85	13	8	–	5	1 084	58.8	12.5	156	61
Wharton Creek township	4	41	–	–	5	–	–	–	–	223	71.7	11.2	44	7
White River township	–	65	–	8	30	–	–	–	–	180	69.4	12.2	16	–
Marion County	118	1 856	3.5	266	575	108	19	36	53	8 663	64.2	8.0	2 077	860
Bearden township	–	–	–	–	–	–	–	–	–	58	50.0	–	32	32
Big Creek township	–	8	–	–	–	–	–	–	–	20	100.0	–	9	–
Big Springs township	19	92	20.7	8	26	–	–	–	–	190	72.1	13.7	27	–
Blythe township	6	118	3.4	5	46	22	–	–	22	430	60.0	2.8	85	32
Pyatt town	–	50	8.0	3	17	2	–	–	2	111	54.1	1.8	14	3
Buffalo township	–	5	–	–	–	–	–	–	–	28	71.4	25.0	8	8
Cedar Creek township	–	–	–	–	–	–	–	–	–	57	49.1	–	39	20
Crockett township	–	–	–	–	–	–	–	–	–	104	51.0	5.8	37	16
Crooked Creek township	–	30	–	13	–	–	–	–	–	202	64.4	–	69	–
De Soto township	–	55	–	13	30	–	–	–	–	134	53.0	21.6	22	16
Dodd City township	–	22	–	9	9	–	–	–	–	134	40.3	8.2	30	18
Franklin township	7	31	–	–	34	10	–	10	–	273	66.7	2.6	45	35
Hampton township	–	40	–	8	16	16	–	–	16	197	70.6	11.7	32	9
Independence township	–	40	–	–	8	–	–	–	–	110	64.5	–	26	–
James Creek township	4	225	.9	33	60	11	11	–	–	1 642	70.8	10.4	487	272
Bull Shoals city	4	149	1.3	32	51	11	11	–	–	1 285	68.8	8.5	360	200
Jefferson township	–	–	–	–	–	–	–	–	–	13	–	–	–	–
Joe Burleson township	–	26	–	5	17	–	–	–	–	71	64.8	14.1	2	2
Keesee township	–	25	–	–	–	–	–	–	–	201	63.2	5.5	112	35
Keeter township	–	9	–	–	–	–	–	–	–	94	46.8	–	17	9
Liberty township	–	11	–	–	–	–	–	–	–	73	49.3	24.7	20	9
North Fork township	–	70	–	–	7	7	–	7	–	444	68.9	4.3	129	41
Prairie township	17	53	–	16	25	–	–	–	–	181	74.6	3.9	38	13
Sugarloaf township	–	53	–	10	21	–	–	–	–	223	47.5	4.0	37	26
Summit township	14	295	2.7	22	75	19	6	5	8	814	66.7	12.5	187	57
Summit city	4	92	3.3	3	30	8	3	2	3	289	52.9	5.9	56	17
Yellville city (pt.)	2	87	5.7	3	23	3	3	–	–	224	69.6	11.2	41	13
Union township	20	155	1.9	27	41	3	–	3	–	955	62.3	8.8	182	64
Yellville city (pt.)	5	80	3.8	14	22	3	–	3	–	611	57.3	11.0	110	57
Water Creek township	–	94	30.9	23	17	–	–	–	–	392	81.4	10.2	83	13

TIPSII [UPF] GPH505 CENSUS90 72583600 05/19/92 1:17 PM MACHINE: C DATA:CENSUS90S*PH5TIPSDA05. 05/06/92 10:49:08 TAPE: NONE FRAME: 53
TSF:CENSUS90*92. 05/06/92 10:50:30 UTF:CENSUS90*93. 05/06/92 10:50:30 META:CENSUS90S*PH5TABLES05. 05/06/92 11:07:49

Table 3. **Education and Veteran Status: 1990**—Con.

[Data based on sample and subject to sampling variability, see text. For definitions of terms and meanings of symbols, see text]

State County County Subdivision Place	Persons 3 years and over enrolled in school				Persons 16 to 19 years					Persons 25 years and over			Civilian veterans 16 years and over	
		Elementary or high school				Not enrolled in school and not high school graduate								
	Preprimary school	Total	Percent in private school	College	Total	Total	Employed	Unemployed	Not in labor force	Total	Percent high school graduate or higher	Percent with bachelor's degree or higher	Total	65 years and over
Marion County—Con.														
White River township	31	399	–	74	143	20	2	11	7	1 623	58.7	6.3	322	133
Flippin city	13	170	–	32	60	8	2	3	3	650	54.2	6.9	133	49
Miller County	386	7 652	3.1	1 743	2 404	399	178	73	148	23 846	63.9	9.5	3 855	986
Beech township	–	628	6.7	158	199	51	37	5	9	1 618	50.6	3.3	226	65
Fouke town	–	155	–	28	30	10	5	5	–	371	53.6	4.9	56	10
Cleveland township	16	554	3.6	103	200	30	10	–	20	1 209	63.9	7.0	205	19
Cut Off township	–	16	–	–	–	–	–	–	–	74	100.0	33.8	11	11
Days Creek township	–	256	–	53	42	10	–	–	10	674	53.0	3.0	119	13
Garland township	367	5 767	2.7	1 333	1 830	288	118	68	102	18 832	65.8	10.6	3 042	795
Texarkana city	292	4 322	3.1	988	1 430	181	79	37	65	14 126	67.4	12.4	2 142	571
Homan township	–	39	–	–	22	15	8	–	7	113	77.9	8.8	17	9
Red River township	3	90	–	17	25	–	–	–	–	336	51.5	6.8	68	31
Garland town	3	90	–	17	25	–	–	–	–	255	51.4	6.3	42	5
Sulphur township	–	302	6.6	79	86	5	5	–	–	990	57.0	6.1	167	43
Mississippi County	967	12 299	2.9	2 608	3 559	552	136	141	267	33 340	60.0	10.5	5 285	1 065
Big Lake township	16	663	.3	108	172	26	8	4	14	2 380	47.0	5.6	356	101
Manila city	14	456	.4	65	122	24	6	4	14	1 757	45.4	5.7	269	81
Bowen township	231	1 772	1.1	675	544	31	7	4	20	3 836	87.1	15.8	709	50
Blytheville city (pt.)	160	724	2.6	435	229	–	–	–	–	1 550	99.0	20.8	158	–
Gosnell city (pt.)	65	902	–	187	242	13	7	–	6	1 880	81.9	13.4	455	39
Burdette township	3	75	–	25	23	14	7	3	4	210	42.4	4.8	10	3
Burdette town	3	41	–	10	7	5	5	–	–	97	54.6	8.2	8	3
Canadian township	4	48	–	5	13	–	–	–	–	55	32.7	7.3	8	4
Carson township	10	67	–	23	35	2	–	–	2	281	46.3	2.8	57	6
Marie town	1	41	–	–	11	–	–	–	–	66	56.1	–	8	–
Chickasawba township	330	4 390	4.7	970	1 315	219	37	64	118	12 998	63.2	12.6	2 272	490
Blytheville city (pt.)	291	3 939	5.3	863	1 217	199	37	59	103	11 437	61.9	12.7	1 963	434
Clear Lake township	5	271	10.0	42	49	6	6	–	–	579	61.5	11.9	90	18
Dyess township	10	166	.6	20	72	21	–	3	18	504	41.3	1.4	62	3
Dyess town	2	85	1.2	10	32	7	–	3	4	249	43.8	1.6	33	3
Fletcher township	30	398	.5	38	158	47	16	17	14	1 023	40.3	3.7	89	19
Luxora town	30	358	.6	28	111	23	7	6	10	729	34.8	4.0	55	19
Victoria town	–	14	–	2	13	8	–	4	4	51	27.5	17.6	10	–
Golden Lake township	15	301	2.0	49	71	11	2	4	5	697	59.1	13.8	94	15
Wilson town	15	260	2.3	49	66	11	2	4	5	638	58.2	12.9	91	15
Half Moon Lake township	5	142	–	21	36	7	–	–	7	321	62.3	8.7	63	3
Gosnell city (pt.)	–	–	–	–	–	–	–	–	–	–	–	–	–	–
Hector township	–	182	2.7	18	44	5	5	–	–	500	56.6	10.0	80	17
Dell town	–	69	–	2	10	–	–	–	–	187	50.8	6.4	33	5
Hickman township	–	52	–	–	–	–	–	–	–	228	54.4	–	26	10
Little River township	–	198	–	40	89	55	11	10	26	895	43.2	6.4	143	28
McGavock township	13	256	–	21	85	12	2	1	9	526	43.0	7.6	61	9
Joiner city	10	173	–	15	52	7	–	1	6	359	48.2	8.1	53	6
Monroe township	241	2 652	2.6	438	660	49	6	25	18	5 864	56.7	9.2	829	209
Keiser town	12	145	2.1	27	63	4	–	–	4	519	48.2	7.1	57	18
Osceola city	229	2 356	2.8	404	552	38	6	18	14	4 964	58.3	9.1	717	171
Neal township	42	415	2.7	62	122	19	13	6	–	1 621	46.5	3.9	208	62
Leachville city	35	283	3.9	42	85	19	13	6	–	1 171	44.5	5.0	170	58
Pecan Point township	–	–	–	–	–	–	–	–	–	–	–	–	–	–
Scott township	7	162	1.9	49	36	11	4	–	7	450	53.3	12.9	92	11
Bassett town	–	26	11.5	–	13	4	4	–	–	141	38.3	2.8	16	5
Swayne township	–	36	–	–	17	17	12	–	5	54	22.2	–	10	–
Whitton township	5	53	–	4	18	–	–	–	–	318	55.3	17.9	26	7
Birdsong town	–	25	–	4	8	–	–	–	–	71	23.9	8.5	4	2
Monroe County	120	2 499	8.4	336	762	56	22	16	18	7 094	52.9	8.4	991	394
Brinkley township	46	1 078	4.1	113	318	17	7	–	10	2 693	59.2	10.7	350	120
Brinkley city (pt.)	46	1 026	1.4	113	318	17	7	–	10	2 494	58.7	9.9	318	120
Brown township	–	–	–	–	–	–	–	–	–	–	–	–	–	–
Cache township	32	504	5.8	82	161	20	15	–	5	1 512	50.3	7.7	245	79
Clarendon city	32	420	6.9	59	115	7	2	–	5	1 315	50.1	8.4	215	67
Cleburne township	–	11	100.0	–	–	–	–	–	–	87	55.2	–	–	–
Cypress Ridge township	7	53	50.9	6	27	–	–	–	–	271	55.4	6.3	54	14
Dixon township	–	139	20.9	43	26	–	–	–	–	209	75.1	19.6	7	–
Brinkley city (pt.)	–	–	–	–	–	–	–	–	–	–	–	–	–	–
Duncan township	16	248	11.7	17	40	2	–	–	2	775	42.8	7.6	67	38
Holly Grove town	14	139	11.5	17	31	2	–	–	2	355	48.7	12.7	35	18
Greenfield township	–	105	5.7	13	28	–	–	–	–	215	60.0	5.1	40	17
Fargo town	–	46	6.5	5	19	–	–	–	–	82	45.1	8.5	16	7
Hindman township	–	19	–	9	–	–	–	–	–	105	32.4	–	14	14
Jackson township	–	76	10.5	–	9	–	–	–	–	236	58.1	8.9	41	18
Keevil township	7	42	–	46	49	16	–	16	–	269	33.5	–	28	15
Montgomery township	–	–	–	–	6	–	–	–	–	41	61.0	22.0	17	9
Pine Ridge township	–	15	60.0	–	–	–	–	–	–	112	29.5	4.5	19	13
Raymond township	5	70	–	7	26	–	–	–	–	103	32.0	–	–	–
Richland township	7	62	11.3	–	37	–	–	–	–	172	64.0	11.6	37	27
Brinkley city (pt.)	–	–	–	–	–	–	–	–	–	–	–	–	–	–
Roc Roe township	–	64	15.6	–	29	1	–	–	1	217	46.1	3.7	72	30
Roe town	–	29	34.5	–	5	1	–	–	1	98	56.1	5.1	28	5
Smalley township	–	13	–	–	6	–	–	–	–	77	24.7	–	–	–
Montgomery County	32	1 323	2.1	246	404	48	24	–	24	5 418	60.1	7.0	1 116	412
Big Fork township	–	4	–	–	–	–	–	–	–	92	38.0	–	48	28
Caddo township	–	66	9.1	2	16	6	–	–	6	200	57.0	4.5	38	19
Black Springs town	–	12	–	2	5	–	–	–	–	70	58.6	12.9	18	3
Caney township	–	95	–	25	32	–	–	–	–	276	66.7	–	20	–
Center township	–	87	–	24	47	–	–	–	–	654	66.5	11.2	176	62
Gap township	–	164	5.5	50	47	15	15	–	–	410	56.1	4.4	73	17
Leverney township	–	27	–	–	–	–	–	–	–	185	47.6	–	45	13
Mazarn township	–	6	–	–	6	–	–	–	–	91	54.9	5.5	15	–
Ouachita township	–	99	–	10	10	–	–	–	–	337	63.5	2.4	75	23
Parks township	–	40	–	8	27	–	–	–	–	170	61.8	–	42	–
Pencil Bluff township	–	54	–	9	8	–	–	–	–	178	64.0	5.1	31	6
Polk township	7	107	1.9	24	43	5	5	–	–	444	61.5	9.0	79	31
Oden town	2	14	–	9	7	–	–	–	–	99	56.6	16.2	23	11
South Fork township	22	301	–	57	91	7	4	–	3	1 395	62.5	12.0	297	140
Mount Ida city	7	123	–	16	42	4	4	–	–	545	61.3	13.6	95	26
Sulphur township	–	55	–	6	23	6	–	–	6	259	56.8	4.6	53	31

TIPSII [UPF] GPH505 CENSUS90 72583600 05/19/92 1:17 PM MACHINE: C DATA:CENSUS90S*PH5TIPSDA05. 05/06/92 10:49:08 TAPE: NONE FRAME: 54
TSF:CENSUS90*92. 05/06/92 10:50:30 UTF:CENSUS90*93. 05/06/92 10:50:30 META:CENSUS90S*PH5TABLES05. 05/06/92 11:07:49

Table 3. **Education and Veteran Status: 1990**—Con.

[Data based on sample and subject to sampling variability, see text. For definitions of terms and meanings of symbols, see text]

State County County Subdivision Place	Persons 3 years and over enrolled in school				Persons 16 to 19 years					Persons 25 years and over			Civilian veterans 16 years and over	
		Elementary or high school				Not enrolled in school and not high school graduate								
	Preprimary school	Total	Percent in private school	College	Total	Total	Employed	Unemployed	Not in labor force	Total	Percent high school graduate or higher	Percent with bachelor's degree or higher	Total	65 years and over
Montgomery County—Con.														
Walnut township	–	117	–	7	31	6	–	–	6	276	58.7	5.1	42	19
Womble township	3	101	10.9	24	23	3	–	–	3	451	51.4	5.1	82	23
Norman town	–	50	6.0	4	16	3	–	–	3	242	49.2	3.3	43	17
Nevada County	106	2 006	.5	272	674	33	5	4	24	6 501	60.6	9.8	914	358
Alabama township	–	73	–	28	31	–	–	–	–	214	62.1	–	21	–
Albany township	–	98	6.1	7	35	–	–	–	–	326	49.4	2.8	64	37
Boughton township	–	63	–	5	36	–	–	–	–	266	65.0	6.8	32	20
Caney township	16	97	–	11	45	2	2	–	–	293	66.9	4.4	48	18
Cale town	3	9	–	–	2	–	–	–	–	63	60.3	3.2	9	7
Rosston town	2	49	–	5	27	2	2	–	–	136	62.5	3.7	24	10
Emmet township	17	105	–	23	43	2	–	–	2	417	69.8	14.9	50	19
Emmet city (pt.)	17	78	–	16	26	2	–	–	2	279	65.9	10.0	34	13
Georgia township	2	61	6.6	2	11	4	–	4	–	168	35.1	1.2	17	12
Jackson township	5	30	–	–	20	7	–	–	7	131	58.8	–	7	2
Leake township	–	60	–	7	11	–	–	–	–	97	46.4	–	15	9
Missouri township	59	987	–	116	306	16	3	–	13	3 201	62.9	13.2	432	159
Prescott city	36	703	–	65	228	16	3	–	13	2 437	58.3	12.4	291	120
Parker township	1	105	–	29	56	–	–	–	–	440	57.7	4.3	93	22
Bodcaw town	1	37	–	3	11	–	–	–	–	121	66.1	11.6	31	8
Redland township	–	115	–	22	29	–	–	–	–	280	66.4	11.1	39	15
Taylor township	6	132	–	16	28	–	–	–	–	435	57.0	10.6	69	29
Willisville town	–	34	–	10	13	–	–	–	–	128	59.4	3.9	30	13
Union township	–	80	–	6	23	2	–	–	2	233	45.1	7.3	27	16
Bluff City town	–	63	–	6	23	2	–	–	2	138	37.7	2.9	16	7
Reader town (pt.)	–	–	–	–	–	–	–	–	–	–	–	–	–	–
Newton County	116	1 579	.8	183	435	39	6	10	23	4 929	58.1	6.8	807	231
Big Creek township	16	46	–	–	7	7	–	–	7	212	50.9	5.7	31	–
Boston township	–	11	–	–	–	–	–	–	–	89	27.0	11.2	10	10
Dogpatch township	–	163	4.3	7	50	–	–	–	–	481	58.0	4.8	75	22
Grove township	11	183	2.7	18	36	6	–	3	3	476	49.2	6.9	86	17
Western Grove town	11	86	5.8	13	21	6	–	3	3	243	60.9	5.8	47	9
Hasty township	–	24	–	15	17	–	–	–	–	162	60.5	14.8	6	6
Hickory Grove township	–	42	–	–	25	–	–	–	–	55	56.4	–	7	–
Hudson township	–	67	–	6	29	12	6	–	6	221	44.3	–	6	–
Jackson township	39	201	–	55	85	2	–	2	–	932	71.6	7.6	163	72
Jasper city	8	40	–	4	7	–	–	–	–	263	76.4	11.0	42	19
Jefferson township	–	121	–	7	22	–	–	–	–	213	46.9	–	16	10
Jones township	–	–	–	–	–	–	–	–	–	–	–	–	–	–
Kentucky township	–	–	–	–	–	–	–	–	–	–	–	–	–	–
Lincoln township	–	13	–	9	–	–	–	–	–	142	51.4	4.2	56	–
Low Gap township	9	76	–	8	25	–	–	–	–	151	84.1	3.3	28	–
Murray township	–	29	–	–	21	–	–	–	–	108	95.4	32.4	44	–
Osage township	–	96	–	15	7	–	–	–	–	176	54.5	4.5	47	10
Pleasant Hill township	–	115	–	13	34	–	–	–	–	310	55.8	2.3	49	13
Plumlee township	–	44	–	–	5	5	–	5	–	105	72.4	10.5	11	5
Polk township	6	18	–	–	9	–	–	–	–	127	50.4	7.9	27	18
Ponca township	–	51	–	–	7	7	–	–	7	97	44.3	21.6	13	5
Prairie township	–	–	–	–	–	–	–	–	–	88	54.5	–	39	6
Richland township	–	100	–	9	18	–	–	–	–	182	48.9	–	20	–
Van Buren township	8	28	–	–	15	–	–	–	–	115	48.7	8.7	35	10
White township	27	151	–	21	23	–	–	–	–	487	57.1	10.3	38	27
Ouachita County	458	5 899	2.0	1 211	1 564	106	26	48	32	19 999	64.8	12.2	3 222	968
Behestian township	–	154	–	7	43	–	–	–	–	232	60.3	3.4	37	23
Bradley township	14	286	8.7	68	116	–	–	–	–	1 143	77.3	11.6	212	43
East Camden town	8	196	5.1	53	56	–	–	–	–	490	78.6	12.0	90	12
Bragg township	–	48	–	25	6	–	–	–	–	280	65.7	8.6	65	8
Bridge Creek township	22	194	–	24	57	11	5	–	6	533	67.2	7.1	62	14
Carroll township	–	99	–	–	42	–	–	–	–	89	66.3	13.5	–	–
Cleveland township	4	52	–	11	12	–	–	–	–	205	65.4	–	65	33
Ecore Fabre township	160	2 133	2.1	419	535	57	6	39	12	7 845	65.3	16.7	1 185	361
Camden city (pt.)	114	1 885	1.9	385	450	50	6	32	12	6 771	63.9	16.7	1 019	314
Freeo township	–	71	–	–	14	–	–	–	–	227	42.3	7.9	38	14
Jefferson township	9	63	–	11	22	–	–	–	–	239	71.5	–	51	17
Lafayette township	165	1 310	1.5	334	310	29	8	9	12	4 586	71.0	13.2	836	272
Camden city (pt.)	127	778	2.6	203	204	20	8	–	12	2 795	71.5	15.1	511	189
Liberty township	5	54	–	–	6	–	–	–	–	110	39.1	5.5	15	–
Marion township	21	130	–	46	15	–	–	–	–	526	50.0	9.9	78	12
Red Hill township	–	214	–	21	72	–	–	–	–	768	55.3	4.4	122	31
Chidester city	–	107	–	5	22	–	–	–	–	215	60.0	–	34	3
Reader town (pt.)	–	21	–	3	–	–	–	–	–	71	69.0	–	17	10
River township	–	–	–	–	–	–	–	–	–	–	–	–	–	–
Smackover township	14	334	1.8	48	116	–	–	–	–	1 118	57.1	7.5	140	31
Stephens city	12	217	2.8	34	61	–	–	–	–	737	63.4	8.5	102	27
Union township	7	335	–	44	90	3	3	–	–	997	58.0	4.6	142	51
Bearden city	7	214	–	26	52	3	3	–	–	639	52.7	4.5	105	38
Valley township	–	221	10.0	88	73	–	–	–	–	577	60.8	8.0	100	35
Washington township	37	201	–	65	35	6	4	–	2	524	50.2	4.4	74	23
Louann town	–	17	–	6	4	4	4	–	–	94	55.3	8.5	16	6
Perry County	74	1 376	3.4	233	513	65	30	8	27	5 226	61.1	6.2	1 042	343
Aplin township	5	31	–	–	19	7	–	–	7	170	54.7	8.2	45	27
Casa township	8	83	–	25	25	2	–	–	2	294	58.8	6.8	46	10
Casa town	4	51	–	12	9	2	–	–	2	143	58.0	14.0	26	7
Cherry Hill township	–	36	–	2	12	–	–	–	–	114	50.9	1.8	22	11
Fourche Lafave township	19	269	1.9	65	109	12	6	4	2	948	55.1	9.3	150	44
Perryville city	19	205	2.4	37	69	9	5	2	2	716	54.9	9.1	107	37
Houston township	2	97	2.1	9	46	7	–	2	5	333	64.0	2.4	68	27
Houston town	–	20	–	–	21	2	–	2	–	82	67.1	3.7	11	3
Kenney township	–	20	–	18	11	–	–	–	–	56	78.6	–	14	–
Lake township	2	54	9.3	4	30	11	–	–	11	311	52.4	1.6	77	29
Perry town	2	38	13.2	4	21	2	–	–	2	185	53.5	2.7	38	12
Maumelle township	–	29	–	19	29	5	5	–	–	214	61.7	6.5	57	11
New Tennessee township	–	–	–	5	–	–	–	–	–	76	51.3	7.9	12	12
Perry township	7	142	–	22	33	8	8	–	–	394	61.7	2.8	62	15
Bigelow town	6	57	–	11	11	2	2	–	–	191	57.1	3.7	27	12
Fourche town	1	11	–	2	4	2	2	–	–	34	50.0	–	10	–

TIPSII [UPF] GPH505 CENSUS90 72583600 05/19/92 1:17 PM MACHINE: C DATA:CENSUS90S*PH5TIPSDA05. 05/06/92 10:49:08 TAPE: NONE FRAME: 55
TSF:CENSUS90*92. 05/06/92 10:50:30 UTF:CENSUS90*93. 05/06/92 10:50:30 META:CENSUS90S*PH5TABLES05. 05/06/92 11:07:49

Table 3. **Education and Veteran Status: 1990**—Con.

[Data based on sample and subject to sampling variability, see text. For definitions of terms and meanings of symbols, see text]

State County County Subdivision Place	Persons 3 years and over enrolled in school				Persons 16 to 19 years					Persons 25 years and over			Civilian veterans 16 years and over	
		Elementary or high school				Not enrolled in school and not high school graduate								
	Preprimary school	Total	Percent in private school	College	Total	Total	Employed	Unemployed	Not in labor force	Total	Percent high school graduate or higher	Percent with bachelor's degree or higher	Total	65 years and over
Perry County—Con.														
Petit Jean township	2	68	8.8	14	28	2	–	2	–	285	60.7	3.5	64	6
Adona town	2	13	15.4	9	13	–	–	–	–	97	58.8	4.1	15	2
Rankin township	7	185	–	9	58	6	6	–	–	736	58.2	5.4	152	69
Rose Creek township	–	29	–	5	9	–	–	–	–	177	67.8	2.8	26	12
Tyler township	–	99	–	7	31	5	5	–	–	244	49.2	4.5	60	23
Union township	22	47	–	15	42	–	–	–	–	339	72.3	13.9	50	10
Union Valley township	–	65	–	14	9	–	–	–	–	189	92.1	13.2	36	13
Wye township	–	122	23.8	–	22	–	–	–	–	346	73.7	5.8	101	24
Phillips County	498	6 888	8.0	1 210	1 941	222	54	26	142	16 474	51.5	9.2	2 004	695
Big Creek township	–	186	10.2	22	46	8	–	–	8	366	48.1	–	59	26
Cleburne township	6	192	23.4	15	12	–	–	–	–	375	65.3	11.2	45	18
Cleveland township	–	57	35.1	–	35	15	15	–	–	165	47.3	–	7	7
Cypress township	–	23	–	10	9	–	–	–	–	130	50.0	–	9	–
Hickory Ridge township	24	296	19.9	43	100	13	3	2	8	1 310	45.3	9.5	169	65
Marvell city	18	260	22.7	43	95	13	3	2	8	1 032	45.6	11.8	132	57
Hicksville township	–	55	–	–	31	–	–	–	–	171	17.5	12.3	21	21
Hornor township	272	2 744	7.5	573	714	102	14	–	88	6 716	55.6	9.6	889	230
Helena city (pt.)	–	–	–	9	9	–	–	–	–	64	100.0	82.8	–	–
West Helena city (pt.)	230	2 346	7.5	477	581	86	7	–	79	5 464	56.9	10.1	740	197
Lake township	–	27	51.9	–	15	–	–	–	–	46	82.6	32.6	–	–
Marion township	13	235	.9	9	99	2	–	–	2	404	30.7	1.5	53	21
Mooney township	13	138	–	–	58	13	6	–	7	243	32.1	2.9	21	14
St. Francis township	139	1 903	8.0	341	531	46	5	21	20	4 302	51.6	12.3	532	242
Helena city (pt.)	139	1 875	8.1	341	504	33	5	15	13	4 176	52.5	12.6	525	235
West Helena city (pt.)	–	–	–	–	–	–	–	–	–	–	–	–	–	–
Spring Creek township	17	460	–	132	133	3	–	3	–	995	55.7	4.7	78	19
Lake View town (pt.)	–	–	–	–	–	–	–	–	–	–	–	–	–	–
Lexa city	2	92	–	19	29	3	–	3	–	188	59.6	2.1	17	–
Tappan township	14	572	5.8	65	158	20	11	–	9	1 251	44.4	6.1	121	32
Elaine city	2	238	7.6	26	47	2	2	–	–	483	54.9	10.1	72	21
Lake View town (pt.)	5	143	2.8	28	43	4	–	–	4	250	36.0	4.4	9	–
Pike County	59	1 856	4.4	288	664	84	23	20	41	6 590	61.1	8.5	1 120	407
Antoine township	–	108	4.6	16	38	–	–	–	–	424	67.0	9.2	86	31
Brewer township	–	66	–	6	11	–	–	–	–	178	75.8	15.7	34	21
Clark township	3	485	4.1	100	175	11	–	7	4	1 761	59.1	8.1	344	103
Glenwood town	3	176	8.0	55	81	11	–	7	4	944	56.6	9.0	173	57
Eagle township	–	73	32.9	–	18	–	–	–	–	126	50.0	–	7	7
Missouri township	8	85	–	21	57	19	8	5	6	503	51.3	4.0	90	39
Delight city	2	57	–	12	25	6	2	–	4	220	49.1	7.3	26	10
Mountain township	–	36	–	–	17	–	–	–	–	135	60.0	–	22	16
Muddy Fork township	–	47	–	–	12	–	–	–	–	118	74.6	5.9	34	7
Pike City township	8	19	–	–	6	–	–	–	–	157	61.8	–	28	16
Saline township	–	53	–	2	41	15	–	6	9	295	63.1	14.2	54	7
Self Creek township	5	129	5.4	27	50	5	5	–	–	404	70.5	12.9	75	17
Daisy town	–	23	–	3	5	–	–	–	–	95	55.8	10.5	23	6
Thompson township	23	506	4.0	74	157	14	10	2	2	1 661	59.8	10.3	253	126
Murfreesboro city	15	283	–	52	81	4	–	2	2	1 036	57.0	9.7	154	75
White township	–	88	6.8	25	49	17	–	–	17	450	59.8	2.7	36	8
Wolf Creek township	12	161	–	17	33	3	–	–	3	378	65.3	11.4	57	9
Antoine town	1	20	–	2	10	1	–	–	1	106	48.1	8.5	19	2
Poinsett County	241	4 663	.8	579	1 379	177	53	47	77	15 815	48.9	5.6	1 974	549
Bolivar township	38	693	–	98	251	11	9	–	2	2 618	50.6	6.1	403	133
Harrisburg city	23	332	–	72	105	8	6	–	2	1 306	51.5	7.7	184	68
Dobson township	–	66	–	7	7	–	–	–	–	175	67.4	8.6	21	6
Greenfield township	14	255	–	23	73	–	–	–	–	768	63.0	6.9	81	6
Greenwood township	23	493	.4	73	154	8	–	3	5	1 685	40.2	3.8	158	43
Lepanto city	16	384	.5	57	118	7	–	3	4	1 312	44.2	4.9	140	43
Little River township	70	862	1.3	109	228	49	–	33	16	2 952	44.4	6.2	304	73
Marked Tree city	44	646	–	75	152	42	–	26	16	1 964	43.8	7.2	183	53
Lunsford township	–	86	–	–	23	9	3	–	6	291	28.9	–	70	24
Owen township	3	141	–	21	15	2	2	–	–	549	49.4	2.6	44	16
Fisher town	–	35	–	4	2	–	–	–	–	169	44.4	2.4	17	11
Waldenburg town	–	25	–	–	4	2	2	–	–	47	36.2	–	5	–
Scott township	6	166	6.6	11	28	–	–	–	–	552	41.1	5.1	68	27
Tyronza township	17	274	–	39	72	17	8	2	7	726	53.0	11.0	62	18
Tyronza town	4	179	–	23	49	17	8	2	7	540	54.1	8.5	57	18
West Prairie township	3	163	2.5	34	55	–	–	–	–	627	63.8	9.6	104	28
Weiner city	3	136	2.9	28	35	–	–	–	–	470	60.6	12.3	72	23
Willis township	67	1 464	.5	164	473	81	31	9	41	4 872	50.5	4.5	659	175
Trumann city	37	1 204	.7	135	402	75	25	9	41	3 972	48.0	4.4	509	131
Polk County	119	3 183	3.0	697	917	139	58	19	62	11 509	62.4	9.9	2 496	811
Acorn township	8	209	3.8	36	67	13	7	–	6	664	64.5	4.4	119	34
Mena city (pt.)	–	19	–	–	–	–	–	–	–	60	55.0	–	15	7
Big Fork township	–	47	–	8	–	–	–	–	–	145	60.7	13.1	59	26
Cedar township	–	–	–	8	–	–	–	–	–	73	61.6	15.1	19	6
Center township	49	956	.9	307	321	50	31	–	19	4 548	63.5	12.1	955	370
Mena city (pt.)	49	789	1.1	261	273	44	25	–	19	3 743	60.3	11.9	755	321
Cove township	–	221	.9	29	68	17	–	5	12	770	55.8	5.6	164	57
Hatfield town	–	48	–	11	22	6	–	–	6	251	52.2	4.0	50	12
Eagle township	–	105	10.5	21	15	–	–	–	–	280	66.4	3.6	48	15
Faulkner township	–	–	–	–	–	–	–	–	–	–	–	–	–	–
Freedom township	–	82	–	31	33	–	–	–	–	291	81.1	17.2	94	23
Fulton township	–	79	–	25	30	5	–	–	5	329	58.4	7.9	96	26
Gap Springs township	–	13	–	–	–	–	–	–	–	37	45.9	–	7	7
Mill Creek township	–	16	–	–	13	–	–	–	–	113	60.2	5.3	43	28
Mountain township	16	110	10.0	24	21	9	–	–	9	365	67.9	8.5	90	24
Ouachita township	–	230	15.2	11	47	7	–	7	–	516	52.3	8.7	108	23
Ozark township	15	417	–	51	116	15	5	–	10	1 242	55.6	7.9	268	70
Grannis town	2	126	–	20	36	5	1	–	4	309	66.3	2.9	71	13
Wickes town	13	114	–	11	37	10	4	–	6	306	45.1	9.2	49	9
Potter township	7	304	3.0	80	77	–	–	–	–	916	67.7	14.6	182	30
Mena city (pt.)	–	5	–	3	–	–	–	–	–	19	42.1	26.3	–	–
Rich Mountain township	6	17	–	8	16	–	–	–	–	55	85.5	14.5	16	–
White township	18	377	2.9	58	93	23	15	7	1	1 165	62.9	6.6	228	72
Cove town	4	46	–	16	10	5	5	–	–	227	50.7	6.2	37	13
Vandervoort town	3	41	–	2	4	1	–	–	1	52	36.5	3.8	4	–

TIPSII [UPF] GPH505 CENSUS90 72583600 05/19/92 1:17 PM MACHINE: C DATA:CENSUS90S*PH5TIPSDA05. 05/06/92 10:49:08 TAPE: NONE FRAME: 56
TSF:CENSUS90*92. 05/06/92 10:50:30 UTF:CENSUS90*93. 05/06/92 10:50:30 META:CENSUS90S*PH5TABLES05. 05/06/92 11:07:49

Table 3. **Education and Veteran Status: 1990**—Con.

[Data based on sample and subject to sampling variability, see text. For definitions of terms and meanings of symbols, see text]

State County County Subdivision Place	Persons 3 years and over enrolled in school				Persons 16 to 19 years					Persons 25 years and over			Civilian veterans 16 years and over	
		Elementary or high school				Not enrolled in school and not high school graduate								
	Preprimary school	Total	Percent in private school	College	Total	Total	Employed	Unemployed	Not in labor force	Total	Percent high school graduate or higher	Percent with bachelor's degree or higher	Total	65 years and over
Pope County	616	8 095	2.8	3 639	3 382	306	148	36	94	27 976	66.5	14.7	5 349	1 284
Bayliss township	6	123	–	6	53	13	–	–	13	366	66.1	10.1	106	19
Burnett township	–	84	–	–	31	8	8	–	–	192	67.2	22.4	45	14
Center township	9	86	–	17	22	–	–	–	–	225	63.1	6.7	25	–
Clark township	20	453	3.5	123	158	14	14	–	–	1 580	73.2	15.2	367	74
London city	10	163	6.1	33	44	–	–	–	–	548	65.3	10.0	124	22
Convenience township	–	255	–	32	93	19	19	–	–	571	42.4	2.5	59	18
Dover township	42	726	1.4	119	212	33	6	–	27	2 425	68.4	11.8	501	103
Dover city	19	150	–	27	60	17	6	–	11	674	58.8	7.6	112	36
Freeman township	–	28	100.0	–	–	–	–	–	–	82	12.2	–	17	5
Galla township	42	429	2.1	98	76	14	5	9	–	1 566	64.8	8.8	375	74
Pottsville town	22	218	3.2	15	36	–	–	–	–	614	63.8	10.3	113	25
Russellville city (pt.)	8	84	–	32	15	–	–	–	–	281	70.8	8.2	57	5
Griffin township	7	165	–	16	46	2	–	–	2	431	46.9	1.6	48	11
Gum Log township	16	140	–	9	59	–	–	–	–	463	56.8	8.9	63	10
Illinois township	344	3 569	3.9	2 879	1 926	114	39	20	27	13 461	71.3	20.2	2 459	670
Russellville city (pt.)	315	3 151	3.8	2 801	1 791	114	39	20	27	12 198	72.9	21.1	2 243	610
Jackson township	12	155	–	32	63	8	–	–	8	680	56.8	6.3	121	49
Hector town	7	85	–	9	24	–	–	–	–	300	55.7	10.7	50	21
Liberty township	12	135	–	2	14	14	7	7	–	481	46.4	2.5	90	45
Martin township	11	258	1.2	23	98	16	16	–	–	762	55.1	6.4	150	24
Moreland township	5	77	–	32	23	–	–	–	–	374	57.2	3.7	73	10
Phoenix township	–	43	–	–	14	–	–	–	–	149	61.1	8.1	43	5
Smyrna township	7	25	–	5	17	8	8	–	–	111	41.4	9.9	21	6
Valley township	38	541	2.4	156	145	6	6	–	–	1 458	77.9	17.2	331	63
Wilson township	45	803	1.2	90	332	37	20	–	17	2 599	54.9	7.4	455	84
Atkins city	25	524	1.9	47	175	14	5	–	9	1 862	56.6	7.6	323	74
Prairie County	77	1 717	2.2	327	571	62	24	9	29	6 236	56.3	7.2	1 012	310
Belcher township	–	36	–	–	–	–	–	–	–	86	57.0	–	–	–
Bullard township	5	5	–	5	–	–	–	–	–	89	49.4	5.6	11	6
Calhoun township	6	57	8.8	22	37	–	–	–	–	255	52.5	10.2	82	34
Center township	–	72	–	5	42	6	–	–	6	276	42.0	2.5	39	6
Des Arc township	6	27	–	14	5	–	–	–	–	199	53.8	3.0	19	–
Hazen township	14	440	.5	49	127	8	1	2	5	1 334	66.6	8.2	205	61
Hazen city	4	370	.5	41	103	8	1	2	5	1 029	67.1	8.9	148	47
Hickory Plain township	5	94	10.6	40	32	12	5	–	7	319	50.8	12.5	61	12
Lower Surrounded Hill township	6	175	2.9	36	48	5	3	–	2	476	48.7	6.5	75	22
Fredonia (Biscoe) town	–	137	–	22	35	5	3	–	2	263	41.8	1.5	39	11
Roc Roe township	5	54	27.8	28	27	3	3	–	–	360	70.8	4.4	72	15
Ulm town	–	17	23.5	–	6	3	3	–	–	150	66.7	8.7	28	6
Tyler township	–	23	–	14	7	–	–	–	–	173	54.3	5.2	33	6
Union township	–	18	–	–	–	–	–	–	–	36	66.7	–	11	–
Upper Surrounded Hill township	–	5	–	–	–	–	–	–	–	35	–	–	5	5
Watensaw township	11	255	.4	27	107	18	12	3	3	883	54.1	6.3	168	55
De Valls Bluff town	3	120	–	13	50	10	4	3	3	464	48.9	6.3	87	36
White River township	19	456	–	87	139	10	–	4	6	1 715	53.9	8.5	231	88
Des Arc city	17	344	–	63	117	10	–	4	6	1 325	54.0	6.6	192	75
Pulaski County	6 615	60 717	14.9	22 176	19 413	1 976	701	364	873	223 000	79.0	23.5	41 682	9 861
Big Rock township	4 013	34 207	18.7	15 000	11 048	1 232	434	221	577	131 580	80.3	28.1	22 372	5 706
Alexander town	5	70	–	6	12	–	–	–	–	90	53.3	3.3	16	5
Cammack Village city	20	106	41.5	44	31	–	–	–	–	635	94.2	43.9	117	59
Little Rock city	3 535	28 691	20.3	13 731	9 420	1 029	363	182	484	113 994	82.0	30.3	19 232	5 113
Parkers-Iron Springs CDP	102	766	6.9	145	195	20	14	–	6	2 298	69.8	11.0	509	62
Wrightsville city	9	225	–	52	87	1	1	–	–	658	47.0	.3	107	23
Hill township	2 602	26 510	10.0	7 176	8 365	744	267	143	296	91 420	77.2	16.9	19 310	4 155
Gibson CDP	77	1 016	6.7	184	305	34	23	5	6	2 510	84.3	12.7	613	88
Gravel Ridge CDP	87	891	16.0	163	219	16	8	–	8	2 175	81.8	10.9	461	37
Jacksonville city	609	5 473	6.5	1 731	1 719	186	50	45	76	16 081	82.9	12.2	3 905	413
Maumelle city	184	1 192	25.0	347	280	–	–	–	–	4 284	92.6	38.8	636	51
North Little Rock city	1 023	10 496	10.9	2 852	3 291	275	121	39	115	40 626	73.0	17.5	8 259	2 567
Sherwood city	396	3 182	12.3	1 137	1 101	97	14	21	62	12 125	87.2	23.5	2 544	459
Randolph County	211	2 937	5.2	576	983	111	44	39	28	10 892	54.4	7.9	2 045	619
Baker township	–	–	–	–	–	–	–	–	–	47	85.1	–	23	–
Bristow township	6	45	37.8	–	–	–	–	–	–	171	26.9	4.7	26	7
Butler township	–	8	–	–	–	–	–	–	–	55	61.8	–	8	–
Columbia township	11	170	5.3	28	63	–	–	–	–	578	44.3	5.7	109	30
Current River township	7	86	–	8	26	7	–	3	4	321	48.6	5.9	53	20
Biggers town	2	56	–	8	19	7	–	3	4	223	43.0	4.9	53	20
Davidson township	–	14	–	38	–	–	–	–	–	162	39.5	–	44	–
Demun township	125	1 199	3.5	272	371	74	42	22	10	4 819	58.2	11.4	790	318
Pocahontas city	102	1 039	1.8	224	336	67	35	22	10	4 102	56.9	11.1	640	268
Eleven Points township	–	29	–	13	43	–	–	–	–	160	76.3	–	22	–
Elm Store township	–	–	–	–	–	–	–	–	–	63	17.5	–	13	–
Foster township	6	116	–	14	21	–	–	–	–	300	57.7	5.0	65	26
Ingram township	–	111	–	–	–	–	–	–	–	193	54.4	–	68	13
Jackson township	–	10	–	7	17	10	–	10	–	108	23.1	7.4	23	–
Janes Creek township	18	99	16.2	11	28	4	–	–	4	406	54.2	3.7	94	39
Ravenden Springs town	6	11	27.3	–	8	–	–	–	–	82	35.4	6.1	10	1
Little Black township	–	122	–	–	41	–	–	–	–	435	56.1	4.1	92	41
O'Kean township	2	82	–	18	30	–	–	–	–	298	43.0	2.0	68	24
O'Kean town	2	47	–	6	21	–	–	–	–	179	46.4	3.4	28	10
Reyno township	5	98	–	26	57	3	–	–	3	337	50.1	5.6	91	29
Reyno town	5	92	–	26	43	3	–	–	3	286	55.9	6.6	70	17
Richardson township	4	106	3.8	7	45	6	2	4	–	447	49.0	4.9	73	21
Maynard town (pt.)	2	52	–	4	19	4	–	4	–	225	50.7	3.6	36	12
Roanoke township	8	208	7.7	71	79	–	–	–	–	689	54.3	7.5	109	11
Running Lake township	–	33	21.2	–	7	–	–	–	–	40	100.0	22.5	8	–
Shiloh township	9	206	10.7	21	75	7	–	–	7	441	66.9	10.4	84	17
Siloam township	–	58	–	28	29	–	–	–	–	298	41.9	7.7	54	4
Maynard town (pt.)	–	–	–	–	–	–	–	–	–	25	32.0	–	6	2
Spring River township	10	71	–	–	26	–	–	–	–	173	60.7	–	46	–
Union township	–	–	–	–	–	–	–	–	–	37	–	–	13	13
Warm Springs township	–	19	100.0	14	7	–	–	–	–	125	58.4	4.0	41	6
Water Valley township	–	18	–	–	–	–	–	–	–	127	55.1	8.7	20	–
Wiley township	–	29	–	–	18	–	–	–	–	62	37.1	–	8	–

TIPSII [UPF] GPH505 CENSUS90 72583600 05/19/92 1:17 PM MACHINE: C DATA:CENSUS90S*PH5TIPSDA05. 05/06/92 10:49:08 TAPE: NONE FRAME: 57
TSF:CENSUS90*92. 05/06/92 10:50:30 UTF:CENSUS90*93. 05/06/92 10:50:30 META:CENSUS90S*PH5TABLES05. 05/06/92 11:07:49

Table 3. **Education and Veteran Status: 1990**—Con.

[Data based on sample and subject to sampling variability, see text. For definitions of terms and meanings of symbols, see text]

State County County Subdivision Place	Persons 3 years and over enrolled in school				Persons 16 to 19 years					Persons 25 years and over			Civilian veterans 16 years and over	
		Elementary or high school				Not enrolled in school and not high school graduate								
	Preprimary school	Total	Percent in private school	College	Total	Total	Employed	Unemployed	Not in labor force	Total	Percent high school graduate or higher	Percent with bachelor's degree or higher	Total	65 years and over
St. Francis County	284	6 869	2.3	1 308	1 978	216	54	40	122	16 653	55.1	8.5	2 218	661
Black Fish township	–	83	–	12	10	–	–	–	–	112	38.4	–	6	–
Franks township	12	191	4.2	33	83	–	–	–	–	638	47.2	4.7	93	16
Garland township	12	583	.5	106	147	10	–	3	7	1 325	47.8	7.6	129	48
Hughes city	12	456	.7	73	122	8	–	3	5	1 035	48.4	8.1	117	48
Goodwin township	–	148	–	33	28	–	–	–	–	391	62.1	3.1	76	27
Griggs township	–	301	.7	60	102	19	3	3	13	639	36.8	9.4	57	24
Madison city (pt.)	–	–	–	–	3	3	3	–	–	21	38.1	–	5	2
Widener town	–	129	1.6	13	36	7	–	3	4	217	33.6	2.8	24	5
Heth township	–	140	–	17	80	32	–	22	10	452	25.0	–	83	17
Johnson township	35	369	–	102	155	21	–	7	14	1 126	64.7	5.2	247	31
L'Anguille township	–	196	–	13	116	11	4	–	7	399	39.8	4.0	70	16
Madison township	202	3 957	3.2	821	1 024	96	30	2	64	9 106	59.7	11.5	1 073	381
Forrest City city	179	3 320	3.9	731	872	76	21	–	55	7 662	61.7	12.5	907	323
Madison city (pt.)	14	381	–	38	101	13	2	2	9	650	40.9	2.8	50	16
Prairie township	9	318	–	42	99	17	9	1	7	813	50.6	3.3	121	24
Palestine city	4	147	–	25	47	6	4	1	1	430	54.4	4.0	73	22
Telico township	13	475	1.9	58	100	7	5	2	–	1 314	52.7	4.5	219	67
Caldwell town	6	63	6.3	11	14	3	3	–	–	196	64.8	12.8	32	5
Colt city	2	57	5.3	9	18	–	–	–	–	242	40.9	.8	35	14
Wheatley township	1	108	7.4	11	34	3	3	–	–	338	50.6	3.0	44	10
Wheatley city	1	78	–	11	23	3	3	–	–	260	51.5	3.8	34	7
Saline County	919	12 130	5.3	2 255	3 817	438	141	87	210	41 032	72.9	11.9	7 988	1 706
Banner township	48	835	4.9	112	258	24	6	18	–	2 437	78.5	8.0	479	40
Bauxite township	5	172	1.2	22	45	3	–	2	1	666	72.8	4.8	123	31
Bauxite town	2	88	2.3	6	27	3	–	2	1	248	61.7	.8	43	16
Benton city (pt.)	–	2	–	2	–	–	–	–	–	29	62.1	20.7	10	7
Beaver township	30	413	11.6	47	163	24	4	–	20	1 191	74.0	11.9	254	33
Bryant township	105	1 372	4.8	273	398	52	25	9	18	4 412	73.7	13.3	850	132
Bryant city (pt.)	91	860	5.9	233	256	40	25	9	6	2 717	79.8	19.6	539	92
Dyer township	7	31	–	10	10	–	–	–	–	357	65.0	8.4	75	32
Fairplay township	26	281	2.5	73	121	–	–	–	–	1 001	75.0	8.5	218	45
Haskell township	15	471	5.5	90	160	11	–	–	11	1 935	56.8	6.1	324	50
Haskell city	13	246	2.0	55	88	–	–	–	–	768	69.0	5.7	160	29
Holland township	–	75	–	–	39	–	–	–	–	230	62.2	–	16	9
Hurricane township	15	388	8.5	68	117	53	29	–	24	1 285	70.0	5.8	244	20
Jefferson township	–	36	–	–	13	–	–	–	–	132	50.0	–	15	–
Kentucky township	15	125	–	36	23	–	–	–	–	445	68.1	1.8	91	20
Liberty township	14	93	–	18	24	–	–	–	–	410	70.2	17.6	62	–
Marble township	–	52	–	7	10	–	–	–	–	1 194	91.5	28.4	418	260
Hot Springs Village CDP (pt.)	–	15	–	7	–	–	–	–	–	1 155	91.2	29.4	418	260
Newcomb township	–	146	–	59	73	3	–	–	3	374	77.0	15.0	118	21
Otter township	131	1 529	8.2	193	415	34	17	6	11	4 309	74.5	8.4	852	128
Shannon Hills city	28	385	8.3	46	98	12	4	6	2	1 089	81.1	8.7	247	39
Owen township	99	889	4.0	217	384	56	29	10	17	2 901	74.5	13.2	527	88
Bryant city (pt.)	12	206	–	47	53	–	–	–	–	544	80.3	14.5	91	13
Salem township	117	1 634	7.3	243	455	30	7	5	18	4 430	82.7	15.1	775	116
Benton city (pt.)	–	141	–	23	47	–	–	–	–	266	88.0	28.6	63	8
Salem CDP	45	704	6.5	121	197	11	–	–	11	1 799	82.9	16.1	332	37
Saline township	272	3 022	4.2	686	975	133	24	24	85	11 882	69.6	13.8	2 286	644
Benton city (pt.)	266	2 970	4.3	671	944	123	24	24	75	11 652	69.6	13.9	2 234	637
Shaw township	–	165	–	33	72	13	–	13	–	508	62.4	3.7	75	18
Smith township	9	131	–	11	21	–	–	–	–	307	60.3	12.1	63	–
Traskwood township	11	185	–	16	34	2	–	–	2	411	60.8	3.6	96	19
Traskwood town	11	147	–	16	29	2	–	–	2	328	66.2	3.4	83	19
Union township	–	85	12.9	41	7	–	–	–	–	215	70.7	3.3	27	–
Scott County	83	1 753	2.6	265	597	81	33	21	21	6 730	53.8	5.9	1 286	410
Black Fork township	–	12	–	–	5	–	–	–	–	45	28.9	–	–	–
Blansett township	–	17	–	7	–	–	–	–	–	91	27.5	7.7	12	–
Brawley township	–	8	–	–	8	–	–	–	–	47	31.9	17.0	–	–
Cauthron township	–	20	–	–	–	–	–	–	–	96	34.4	–	28	13
Cedar township	–	24	–	6	15	–	–	–	–	67	37.3	9.0	14	6
Coal township	–	67	–	–	24	–	–	–	–	183	44.3	3.3	32	13
Denton township	–	42	–	7	24	–	–	–	–	163	49.1	4.3	36	21
Hickman township	42	834	4.3	130	277	43	28	15	–	3 103	55.2	8.1	523	169
Waldron city	33	488	6.4	82	163	15	8	7	–	2 079	54.9	8.8	327	126
Hon township	17	120	–	13	24	–	–	–	–	226	65.9	3.1	60	5
Hunt township	–	43	–	–	14	–	–	–	–	123	68.3	–	39	11
James township	–	27	–	–	8	–	–	–	–	80	55.0	–	6	–
Jones township	–	25	–	–	5	–	–	–	–	106	78.3	3.8	21	6
La Fave township	–	30	–	9	–	–	–	–	–	89	36.0	–	19	14
Lafayette township	–	–	–	–	–	–	–	–	–	28	53.6	–	6	6
Lamb township	5	34	–	6	10	–	–	–	–	245	56.7	–	38	14
Lewis township	3	177	5.6	34	65	6	–	–	–	700	59.9	4.4	162	39
Mansfield city (pt.)	3	83	2.4	8	17	–	–	–	–	262	51.9	6.9	56	16
Little Texas township	–	7	–	–	–	–	–	–	–	24	50.0	–	–	–
Mill Creek township	–	10	–	4	19	5	–	–	5	186	42.5	3.8	67	15
Mountain township	5	47	–	9	26	13	5	–	8	306	38.6	–	67	20
Mount Pleasant township	–	23	–	11	14	14	–	6	8	293	56.0	5.8	47	15
Oliver township	–	–	–	–	–	–	–	–	–	25	28.0	–	13	6
Parks township	–	52	–	22	22	–	–	–	–	228	49.6	6.1	46	22
Tate township	11	48	–	–	17	–	–	–	–	60	66.7	10.0	–	–
Tomlinson township	–	86	–	7	20	–	–	–	–	216	64.8	13.0	50	15
Searcy County	159	1 392	.7	160	390	31	10	–	21	5 352	52.6	7.5	992	372
Bear Creek No. 4 township	23	109	–	15	55	4	–	–	4	462	49.8	2.8	75	32
Bear Creek No. 5 township	13	201	1.0	51	47	–	–	–	–	870	55.7	8.0	140	58
Marshall city (pt.)	10	172	1.2	30	44	–	–	–	–	749	52.5	8.8	119	47
Bear Creek No. 6 township	11	120	–	15	39	4	4	–	–	427	53.4	9.4	78	38
Marshall city (pt.)	4	31	–	9	6	–	–	–	–	173	56.6	7.5	26	16
Calf Creek township	13	41	–	–	16	–	–	–	–	259	46.7	16.6	43	15
Long Creek township	5	123	–	3	23	–	–	–	–	356	29.8	6.7	38	6
Big Flat town (pt.)	–	–	–	–	–	–	–	–	–	–	–	–	–	–
Lower Spring township	7	45	–	13	5	–	–	–	–	190	57.4	2.1	50	23
Mount Pleasant township	11	50	–	7	29	8	–	–	8	291	52.2	7.2	65	29
North Tomahawk township	5	64	–	9	28	6	6	–	–	198	63.6	8.6	53	14
Oxley township	7	128	–	–	21	–	–	–	–	299	50.5	–	44	15

TIPSII [UPF] GPH505 CENSUS90 72583600 05/19/92 1:17 PM MACHINE: C DATA:CENSUS90S*PH5TIPSDA05. 05/06/92 10:49:08 TAPE: NONE FRAME: 58
TSF:CENSUS90*92. 05/06/92 10:50:30 UTF:CENSUS90*93. 05/06/92 10:50:30 META:CENSUS90S*PH5TABLES05. 05/06/92 11:07:49

Table 3. **Education and Veteran Status: 1990**—Con.

[Data based on sample and subject to sampling variability, see text. For definitions of terms and meanings of symbols, see text]

State County County Subdivision Place	Persons 3 years and over enrolled in school				Persons 16 to 19 years					Persons 25 years and over			Civilian veterans 16 years and over	
		Elementary or high school				Not enrolled in school and not high school graduate								
	Preprimary school	Total	Percent in private school	College	Total	Total	Employed	Unemployed	Not in labor force	Total	Percent high school graduate or higher	Percent with bachelor's degree or higher	Total	65 years and over
Searcy County—Con.														
Prairie township	10	68	–	23	29	–	–	–	–	341	52.2	10.0	77	30
Pindall town	3	23	–	5	2	–	–	–	–	89	36.0	9.0	26	18
Red River township	–	28	–	8	4	–	–	–	–	230	66.1	10.9	64	13
Rock Creek township	13	80	–	6	17	6	–	–	6	236	34.3	–	21	–
St. Joe township	23	90	–	–	17	–	–	–	–	241	31.5	2.5	13	4
Shady Grove township	–	20	–	–	7	–	–	–	–	73	72.6	16.4	31	6
South Tomahawk township	2	49	12.2	–	11	3	–	–	3	115	87.0	18.3	26	12
Gilbert town	–	8	–	–	4	–	–	–	–	34	91.2	11.8	9	5
Sulphur Springs township	–	19	–	2	6	–	–	–	–	99	71.7	22.2	28	22
Wileys Cove township	16	157	1.3	8	36	–	–	–	–	665	59.5	7.1	146	55
Leslie city	3	92	2.2	8	27	–	–	–	–	315	52.4	8.6	68	35
Sebastian County	1 269	17 481	8.3	4 613	5 523	639	239	127	271	64 319	71.7	14.6	12 319	3 552
Bass Little township	22	317	1.9	44	80	–	–	–	–	808	76.4	13.0	129	23
Greenwood city (pt.)	–	–	–	–	–	–	–	–	–	–	–	–	–	–
Beverly township	–	74	–	8	50	39	39	–	–	231	49.4	8.2	56	17
Big Creek township	17	484	3.3	63	78	9	7	–	2	1 388	70.5	8.4	277	51
Lavaca city	15	273	5.9	37	59	9	7	–	2	733	70.8	8.9	121	25
Bloomer township	–	113	–	27	40	–	–	–	–	416	60.3	–	94	12
Center township	70	1 096	.9	254	352	–	–	–	–	3 288	73.8	10.3	644	143
Greenwood city (pt.)	29	834	–	206	254	–	–	–	–	2 405	75.9	10.8	398	104
Cole township	4	313	1.0	67	122	1	1	–	–	950	61.6	4.8	213	51
Hackett city	–	81	3.7	10	30	1	1	–	–	298	54.0	2.0	59	26
Dayton township	–	72	–	20	30	–	–	–	–	346	76.6	7.8	72	14
Diamond township	8	239	–	42	88	10	6	4	–	705	57.7	4.8	204	53
Huntington city	8	113	–	32	43	4	–	4	–	400	55.5	2.5	99	23
Mansfield city (pt.)	–	10	–	2	3	–	–	–	–	11	18.2	–	3	3
Fort Chaffee unorg.	–	19	–	25	17	–	–	–	–	150	100.0	44.7	7	–
Barling city (pt.)	–	–	–	25	17	–	–	–	–	127	100.0	52.8	–	–
Hartford township	4	219	–	33	80	6	–	–	4	691	61.1	9.0	121	44
Hartford city	–	145	–	27	67	6	–	–	4	490	59.4	4.3	85	31
Island township	–	76	–	–	18	–	–	–	–	247	44.9	–	9	9
Jim Fork township	5	88	8.0	2	12	–	–	–	–	416	51.2	1.4	74	14
Midland town	2	19	–	–	3	–	–	–	–	134	50.7	3.0	31	9
Lon Norris township	84	691	10.0	189	206	12	12	–	–	2 158	88.3	35.1	422	121
Fort Smith city (pt.)	84	653	10.6	181	197	12	12	–	–	1 922	89.2	37.4	374	121
Marion township	26	457	–	68	126	10	1	2	7	1 452	66.5	12.5	268	96
Bonanza town	10	112	–	2	29	3	1	2	–	324	38.3	1.5	58	15
Mississippi township	3	145	–	18	29	4	–	–	4	507	66.5	6.3	107	50
Mont Sandels township	110	833	12.1	185	220	8	6	–	2	2 715	69.6	9.1	490	83
Barling city (pt.)	107	791	12.8	175	204	6	6	–	–	2 418	70.4	10.0	422	67
Central City town	3	42	–	10	16	2	–	–	2	297	63.0	2.0	68	16
Prairie township	–	135	11.1	39	93	9	–	9	–	484	67.1	11.6	108	16
Rogers township	28	292	–	17	63	–	–	–	–	769	61.9	2.7	181	40
Sugarloaf township	6	189	7.9	41	84	14	8	–	6	728	59.9	5.9	148	69
Mansfield city (pt.)	6	103	5.8	24	60	14	8	–	6	368	59.2	6.3	57	28
Upper township	871	11 461	10.6	3 446	3 711	517	159	112	246	45 364	72.6	15.9	8 573	2 623
Fort Smith city (pt.)	871	11 461	10.6	3 446	3 711	517	159	112	246	45 364	72.6	15.9	8 573	2 623
Washburn township	11	46	–	18	12	–	–	–	–	175	68.6	–	52	–
White Oak township	–	122	–	7	12	–	–	–	–	331	46.2	6.3	70	23
Sevier County	147	2 610	2.9	428	911	111	66	–	45	8 855	59.0	7.2	1 426	503
Bear Creek township	88	1 083	4.6	181	406	68	46	–	22	3 947	59.1	7.8	615	231
De Queen city (pt.)	66	804	3.0	150	281	56	40	–	16	2 911	56.7	8.6	426	174
Ben Lomond township	4	62	1.6	3	27	–	–	–	–	144	57.6	8.3	31	13
Ben Lomond town	4	25	4.0	3	10	–	–	–	–	93	59.1	12.9	19	6
Buckhorn township	–	20	55.0	–	4	–	–	–	–	69	30.4	–	–	–
Clear Creek township	4	446	1.3	99	151	21	4	–	17	1 712	60.8	9.7	294	93
Horatio city	3	141	–	23	38	8	4	–	4	555	54.8	9.7	114	42
Jefferson township	–	19	–	14	–	–	–	–	–	64	100.0	–	–	–
Mill Creek township	–	6	–	–	–	–	–	–	–	52	63.5	–	–	–
Mineral township	3	163	1.8	40	43	4	4	–	–	567	67.4	4.2	102	22
Gillham town	–	46	–	10	6	–	–	–	–	134	64.2	1.5	17	3
Monroe township	22	308	–	10	72	13	9	–	4	662	55.4	6.2	115	51
De Queen city (pt.)	9	48	–	–	10	–	–	–	–	117	76.9	17.1	13	–
Paraclifta township	5	48	–	7	14	–	–	–	–	247	42.9	–	47	30
Red Colony township	21	287	–	52	127	5	3	–	2	811	61.0	8.1	133	42
Lockesburg town	4	90	–	19	47	5	3	–	2	386	57.3	7.8	53	16
Saline township	–	124	3.2	13	51	–	–	–	–	260	36.9	3.5	38	–
Washington township	–	44	–	9	16	–	–	–	–	320	64.1	2.5	51	21
Sharp County	73	2 310	1.7	341	709	86	38	8	40	10 060	64.5	8.7	2 325	1 037
Big Creek township	–	43	–	–	7	–	–	–	–	169	62.7	6.5	65	18
Cave township	21	369	–	48	121	25	5	–	20	1 367	58.4	6.8	248	100
Cave City city (pt.)	5	234	–	39	92	14	5	–	9	973	55.6	7.7	183	73
Cherokee township	20	337	–	80	65	–	–	–	–	2 892	78.5	11.1	879	540
Cherokee Village-Hidden Valley CDP (pt.)	20	322	–	80	57	–	–	–	–	2 855	78.7	11.2	858	540
Davidson township	–	21	–	–	8	–	–	–	–	91	76.9	8.8	31	12
East Sullivan township	–	55	–	19	32	–	–	–	–	191	41.9	3.1	30	7
Hardy township	3	146	–	31	50	1	–	–	1	700	62.4	4.3	160	42
Cherokee Village-Hidden Valley CDP (pt.)	–	8	–	–	–	–	–	–	–	30	30.0	–	–	–
Hardy city	3	62	–	–	9	1	–	–	1	387	61.2	5.4	97	36
Highland township	–	203	–	11	71	11	11	–	–	514	66.1	18.1	108	28
Cherokee Village-Hidden Valley CDP (pt.)	–	98	–	–	44	11	11	–	–	164	73.2	27.4	19	–
Jackson township	4	92	–	7	15	–	–	–	–	197	54.3	5.6	36	6
Williford town	–	29	–	–	6	–	–	–	–	45	33.3	8.9	6	–
Johnson township	8	24	–	–	–	–	–	–	–	29	93.1	–	18	6
Lave Creek township	7	70	–	10	15	–	–	–	–	182	73.6	16.5	35	6
Lower North township	–	74	9.5	4	20	–	–	–	–	203	26.1	–	10	–
Morgan township	–	13	–	–	8	–	–	–	–	89	40.4	5.6	4	–
North Big Rock township	–	53	–	–	–	–	–	–	–	77	75.3	–	24	–
North Lebanon township	–	–	–	–	–	–	–	–	–	37	35.1	35.1	19	7
North Union township	–	29	–	–	6	–	–	–	–	171	35.1	–	41	12
Ozark township	–	63	–	6	20	–	–	–	–	441	58.7	1.6	94	75
Piney Fork township	2	110	–	42	70	19	14	–	5	495	65.3	12.9	77	31
Evening Shade town	–	41	–	21	32	3	3	–	–	226	61.5	3.1	32	13

TIPSII [UPF] GPH505 CENSUS90 72583600 05/19/92 1:17 PM MACHINE: C DATA:CENSUS90S*PH5TIPSDA05. 05/06/92 10:49:08 TAPE: NONE FRAME: 59
TSF:CENSUS90*92. 05/06/92 10:50:30 UTF:CENSUS90*93. 05/06/92 10:50:30 META:CENSUS90S*PH5TABLES05. 05/06/92 11:07:49

Table 3. **Education and Veteran Status: 1990**—Con.

[Data based on sample and subject to sampling variability, see text. For definitions of terms and meanings of symbols, see text]

State County County Subdivision Place	Persons 3 years and over enrolled in school				Persons 16 to 19 years					Persons 25 years and over			Civilian veterans 16 years and over	
		Elementary or high school				Not enrolled in school and not high school graduate								
	Preprimary school	Total	Percent in private school	College	Total	Total	Employed	Unemployed	Not in labor force	Total	Percent high school graduate or higher	Percent with bachelor's degree or higher	Total	65 years and over
Sharp County—Con.														
Richwoods township	7	202	4.0	30	55	6	–	–	6	867	66.2	10.1	186	49
Ash Flat city	7	111	7.2	28	35	3	–	–	3	489	63.8	7.6	76	23
Horseshoe Bend city (pt.)	–	3	–	–	2	–	–	–	–	3	33.3	–	–	–
Scott township	–	93	–	–	24	8	–	8	–	284	58.5	5.6	40	27
South Big Rock township	–	14	–	13	–	–	–	–	–	150	73.3	10.7	10	–
South Lebanon township	–	22	–	–	15	–	–	–	–	106	43.4	–	22	7
South Union township	–	82	–	7	16	–	–	–	–	179	53.6	18.4	41	17
Strawberry township	–	15	–	8	34	8	–	–	8	99	87.9	–	20	–
Upper North township	1	68	32.4	9	13	–	–	–	–	170	49.4	4.1	55	21
Washington township	–	51	–	–	11	–	–	–	–	97	53.6	12.4	29	10
West Sullivan township	–	61	3.3	16	33	8	8	–	–	263	39.2	4.9	43	16
Sidney town	–	45	–	6	27	8	8	–	–	186	35.5	4.8	18	6
Stone County	91	1 702	3.8	284	501	66	24	15	27	6 759	59.6	9.4	1 273	374
Arbana township	–	23	–	–	6	–	–	–	–	451	63.2	8.4	109	42
Blue Mountain township	44	487	8.4	55	185	37	15	15	7	2 142	57.2	6.1	373	116
Mountain View city (pt.)	41	416	7.5	23	162	30	15	15	–	1 721	56.2	5.6	291	70
Bryan township	–	9	–	–	–	–	–	–	–	169	39.1	–	40	24
Farris township	–	41	–	19	–	–	–	–	–	252	48.0	9.1	30	5
Flag township	–	65	–	–	19	–	–	–	–	81	72.8	7.4	12	–
Franklin township	–	60	–	4	16	–	–	–	–	285	48.4	7.7	45	8
Harris township	16	157	7.0	63	41	–	–	–	–	557	77.7	23.9	125	9
Mountain View city (pt.)	–	–	–	–	–	–	–	–	–	–	–	–	–	–
Jones township	–	30	–	–	12	–	–	–	–	75	24.0	–	–	–
Liberty township	–	32	–	6	–	–	–	–	–	170	50.6	8.2	27	6
Locust Grove township	–	8	–	5	–	–	–	–	–	112	74.1	25.9	22	17
Marcella township	–	48	–	–	14	–	–	–	–	138	58.0	–	17	9
Northwest township	–	75	–	26	15	–	–	–	–	292	52.4	10.6	44	8
Fifty-Six city	–	17	–	8	6	–	–	–	–	124	41.9	10.5	20	5
Optimus township	–	40	–	–	8	–	–	–	–	123	62.6	4.1	11	4
Red River township	–	23	–	–	7	–	–	–	–	98	41.8	5.1	14	–
Red Stripe township	8	43	–	9	25	–	–	–	–	120	50.8	6.7	49	25
Richwoods township	–	70	–	26	7	7	–	–	7	243	70.8	9.1	57	17
Roasting Ear township	6	29	–	–	–	–	–	–	–	81	63.0	–	18	–
Smart township	–	18	66.7	8	22	16	9	–	7	66	54.5	12.1	11	–
Sylamore township	6	122	–	32	6	–	–	–	–	375	71.5	14.9	64	24
Timbo township	6	58	–	12	31	–	–	–	–	192	68.8	8.9	40	13
Turkey Creek township	–	101	–	19	40	–	–	–	–	170	56.5	3.5	56	14
Union township	5	91	–	–	39	6	–	–	6	401	66.8	10.2	96	20
Washington township	–	33	–	–	8	–	–	–	–	44	84.1	56.8	–	–
Wilson township	–	39	–	–	–	–	–	–	–	122	36.9	9.8	13	13
Union County	532	8 878	5.5	1 760	2 587	286	111	48	127	30 202	65.9	12.7	4 833	1 587
Boone township	–	65	12.3	9	19	14	–	–	14	368	68.8	9.2	32	7
Cornie township	16	112	31.3	–	14	–	–	–	–	204	52.0	10.3	5	–
El Dorado township	402	5 512	6.8	1 244	1 564	170	57	31	82	19 315	68.7	15.6	3 163	1 036
El Dorado city	323	4 230	7.0	933	1 215	143	49	22	72	15 069	67.6	16.2	2 438	856
Franklin township	8	546	2.4	82	150	8	8	–	–	1 512	58.4	6.5	279	53
Calion city	–	125	5.6	20	33	–	–	–	–	357	51.3	4.8	69	27
Garner township	6	56	16.1	8	22	–	–	–	–	250	65.2	–	34	29
Harrison township	–	103	10.7	11	21	–	–	–	–	383	38.6	2.3	99	42
Henderson township	11	166	–	28	64	1	–	–	1	555	63.6	11.2	103	46
Junction City city	11	105	–	23	47	1	–	–	1	442	56.8	11.1	75	34
Jackson township	–	153	–	9	64	18	–	–	18	478	65.1	13.8	65	19
Johnson township	–	323	3.4	55	87	2	–	–	2	1 003	60.0	4.9	173	58
Lapile township	28	525	3.6	107	157	4	–	–	4	1 827	51.2	6.0	227	77
Felsenthal town	–	9	–	2	7	2	–	–	2	75	40.0	2.7	9	3
Huttig town	11	182	1.6	28	64	2	–	–	2	489	49.5	4.7	68	20
Strong city	7	111	–	39	34	–	–	–	–	442	62.0	13.6	62	26
Norphlet township	23	345	–	80	138	8	8	–	–	1 159	71.6	11.2	209	85
Norphlet city	12	90	–	33	37	2	2	–	–	499	70.1	11.0	80	34
Smackover township	16	555	.4	68	149	21	13	2	6	1 946	63.9	10.2	291	108
Smackover city	12	416	–	57	114	21	13	2	6	1 502	61.9	10.3	240	92
Tubal township	–	65	–	–	12	–	–	–	–	222	44.6	–	20	9
Van Buren township	7	135	–	34	33	–	–	–	–	402	79.6	8.7	78	18
Wesson township	–	108	–	7	34	–	–	–	–	238	57.6	–	27	–
Wilmington township	15	109	–	18	59	40	25	15	–	340	74.4	–	28	–
Van Buren County	155	2 288	3.1	322	726	54	20	2	32	9 918	62.6	10.5	2 140	889
Archey Valley township	5	46	–	4	17	–	–	–	–	113	52.2	22.1	27	–
Barnett township	2	105	–	1	12	2	–	–	2	380	70.3	7.9	92	26
Damascus town (pt.)	2	25	–	–	5	2	–	–	2	90	54.4	13.3	17	14
Bradley township	6	204	–	35	108	21	10	–	11	528	60.2	7.8	129	32
Cadron township	12	24	–	–	–	–	–	–	–	128	44.5	5.5	19	5
Cargile township	–	95	–	5	42	–	–	–	–	204	45.6	6.4	26	–
Choctaw township	–	167	–	25	57	7	7	–	–	741	54.8	5.1	144	86
Clinton city (pt.)	–	28	–	–	29	–	–	–	–	93	88.2	7.5	35	13
Craig township	7	89	23.6	26	35	–	–	–	–	370	64.6	6.8	94	23
Culpepper township	5	56	–	–	17	4	–	–	4	311	54.3	4.8	71	21
Davis township	6	120	4.2	16	32	10	–	–	10	445	54.2	4.5	100	46
Griggs township	20	536	–	121	186	4	–	2	2	2 378	57.6	10.5	389	142
Clinton city (pt.)	10	339	–	50	100	4	–	2	2	1 478	55.9	9.3	235	80
Hartsugg township	6	53	17.0	3	23	3	–	–	3	118	72.0	5.1	27	6
Holley township	16	62	–	12	17	–	–	–	–	206	51.5	2.4	52	–
Indian Rock township	–	62	14.5	15	22	–	–	–	–	1 309	87.0	25.4	394	293
Fairfield Bay CDP (pt.)	–	62	14.5	15	22	–	–	–	–	1 309	87.0	25.4	394	293
Liberty township	5	50	–	–	–	–	–	–	–	91	52.7	5.5	22	17
Linn Creek township	–	82	6.1	6	24	–	–	–	–	229	45.9	8.3	42	7
Mountain township	9	36	16.7	–	9	–	–	–	–	101	68.3	6.9	15	–
Red River township	–	61	–	18	11	–	–	–	–	552	66.8	13.2	167	93
Fairfield Bay CDP (pt.)	–	33	–	18	11	–	–	–	–	406	74.6	18.0	131	78
Union township	39	234	4.3	24	65	3	3	–	–	1 027	62.4	6.8	204	52
Fairfield Bay CDP (pt.)	11	20	–	–	–	–	–	–	–	253	71.5	11.9	47	10
Shirley town	9	63	9.5	9	18	–	–	–	–	227	56.8	10.1	53	13
Washington township	17	153	–	6	35	–	–	–	–	494	52.6	5.5	96	40
Wheeler township	–	53	9.4	5	14	–	–	–	–	193	84.5	18.7	30	–

TIPSII [UPF] GPH505 CENSUS90 72583600 05/19/92 1:17 PM MACHINE: C DATA:CENSUS90S*PH5TIPSDA05. 05/06/92 10:49:08 TAPE: NONE FRAME: 60
TSF:CENSUS90*92. 05/06/92 10:50:30 UTF:CENSUS90*93. 05/06/92 10:50:30 META:CENSUS90S*PH5TABLES05. 05/06/92 11:07:49

Table 3. **Education and Veteran Status: 1990**—Con.

[Data based on sample and subject to sampling variability, see text. For definitions of terms and meanings of symbols, see text]

State County County Subdivision Place	Persons 3 years and over enrolled in school				Persons 16 to 19 years					Persons 25 years and over			Civilian veterans 16 years and over	
		Elementary or high school				Not enrolled in school and not high school graduate								
	Preprimary school	Total	Percent in private school	College	Total	Total	Employed	Unemployed	Not in labor force	Total	Percent high school graduate or higher	Percent with bachelor's degree or higher	Total	65 years and over
Washington County	1 583	18 247	4.7	13 175	8 037	794	402	79	313	68 196	73.2	20.0	12 667	3 069
District No. 1 township	139	1 888	4.0	508	631	56	31	16	9	6 326	70.4	12.9	1 244	261
Elm Springs town	2	144	18.8	35	76	8	4	4	–	615	59.2	6.8	114	33
Fayetteville city (pt.)	2	4	–	–	6	6	2	1	3	51	60.8	7.8	7	4
Johnson city	8	82	7.3	17	16	5	2	2	1	373	61.4	10.7	68	25
Springdale city (pt.)	83	1 030	2.6	301	360	22	19	3	–	3 185	76.0	16.5	601	108
Tontitown town	4	99	3.0	30	59	8	4	4	–	319	66.1	5.0	61	15
District No. 2 township	57	1 425	9.2	457	560	56	30	–	26	6 096	72.5	15.6	1 171	322
Springdale city (pt.)	57	1 425	9.2	457	560	56	30	–	26	6 096	72.5	15.6	1 171	322
District No. 3 township	184	1 442	4.9	374	519	91	58	15	18	5 282	70.9	13.1	948	221
Springdale city (pt.)	184	1 442	4.9	374	519	91	58	15	18	5 282	70.9	13.1	948	221
District No. 4 township	116	1 509	2.8	240	501	103	48	14	41	5 409	61.4	9.4	1 008	217
Fayetteville city (pt.)	–	–	–	–	–	–	–	–	–	–	–	–	–	–
Springdale city (pt.)	102	1 006	4.2	131	331	81	26	14	41	3 778	60.7	9.5	677	161
District No. 5 township	101	774	7.1	2 955	1 564	29	23	–	6	3 177	78.4	30.0	554	110
Farmington city (pt.)	–	8	–	–	5	–	–	–	–	15	46.7	–	4	–
Fayetteville city (pt.)	93	630	7.5	2 928	1 504	27	23	–	4	2 659	81.9	33.5	471	64
District No. 6 township	136	1 425	1.9	2 737	696	45	13	–	32	5 788	82.1	26.7	887	173
Fayetteville city (pt.)	80	952	2.8	2 631	554	32	6	–	26	4 098	86.4	31.0	575	107
District No. 7 township	76	466	3.0	2 969	713	71	28	15	28	3 002	90.1	43.6	387	73
Fayetteville city (pt.)	76	466	3.0	2 969	713	71	28	15	28	3 002	90.1	43.6	387	73
District No. 8 township	318	1 738	4.1	1 195	560	41	4	–	37	7 615	92.0	49.5	1 564	399
Fayetteville city (pt.)	318	1 738	4.1	1 195	560	41	4	–	37	7 601	92.0	49.5	1 558	399
Springdale city (pt.)	–	–	–	–	–	–	–	–	–	14	100.0	57.1	6	–
District No. 9 township	75	1 230	6.0	336	444	66	44	2	20	4 716	63.3	9.3	939	240
Elkins city	–	110	2.7	12	21	1	1	–	–	513	65.5	13.8	93	31
Fayetteville city (pt.)	57	829	7.6	272	282	39	29	–	10	3 266	60.8	8.1	683	170
District No. 10 township	39	1 518	6.1	297	387	44	36	–	8	4 984	64.8	8.1	939	267
Lincoln city	14	271	4.8	46	77	12	6	–	6	924	59.0	2.1	176	59
District No. 11 township	85	1 565	2.6	346	521	78	40	5	33	5 092	66.3	10.6	931	264
Farmington city (pt.)	14	246	2.0	59	79	16	11	–	5	818	67.8	10.0	137	32
Fayetteville city (pt.)	–	83	–	25	60	15	–	–	15	256	81.3	12.9	61	25
Prairie Grove city	27	363	1.1	59	97	11	4	–	7	1 150	68.2	12.5	232	72
District No. 12 township	99	1 586	1.1	256	440	40	14	8	18	5 009	66.6	9.7	1 076	260
Fayetteville city (pt.)	–	10	–	1	3	1	1	–	–	77	74.0	18.2	19	6
Greenland town	13	128	–	37	54	7	7	–	–	483	75.8	8.3	104	18
West Fork city	10	386	–	78	83	7	2	–	5	966	67.9	9.2	202	35
Winslow city	5	74	–	11	17	–	–	–	–	215	59.1	8.4	36	15
District No. 13 township	158	1 681	8.2	505	501	74	33	4	37	5 700	72.2	21.5	1 019	262
Fayetteville city (pt.)	70	523	12.8	244	162	28	11	4	13	1 779	84.5	36.1	320	102
Goshen town	11	114	14.9	23	31	11	11	–	–	379	67.8	6.1	70	19
Springdale city (pt.)	12	–	–	–	–	–	–	–	–	12	100.0	50.0	–	–
White County	559	9 559	5.3	4 657	4 142	364	169	66	129	33 760	62.6	10.9	6 056	1 792
Albion township	–	44	–	3	20	–	–	–	–	172	63.4	12.8	20	3
Antioch township	–	56	–	–	26	8	–	–	8	288	67.7	4.2	55	13
Bald Knob township	56	759	2.4	157	226	30	14	9	7	2 500	52.5	5.0	407	146
Bald Knob city	37	505	2.2	90	142	22	6	9	7	1 695	51.2	5.5	273	106
Big Creek township	8	214	–	28	63	5	2	–	3	824	57.4	2.9	170	41
Pangburn city	6	104	–	19	27	2	2	–	–	447	57.5	2.5	87	18
Cadron township	–	97	–	–	12	–	–	–	–	203	86.2	7.9	51	4
Cane township	–	219	6.4	25	42	–	–	–	–	497	64.0	3.6	77	38
Chrisp township	–	91	7.7	14	25	–	–	–	–	395	62.5	3.5	110	31
Clay township	5	95	–	14	18	–	–	–	–	283	46.3	–	51	7
Cleveland township	–	–	–	7	5	–	–	–	–	13	53.8	–	6	6
Coffey township	6	57	–	35	24	6	–	6	–	359	61.6	3.6	49	19
Coldwell township	–	69	–	7	43	–	–	–	–	234	35.9	–	38	15
Crosby township	–	67	–	7	13	–	–	–	–	190	80.0	2.6	60	5
Cypert township	–	63	–	–	10	–	–	–	–	170	61.8	22.9	27	–
Denmark township	–	89	–	6	23	–	–	–	–	335	42.4	7.8	37	18
Des Arc township	–	49	81.6	10	17	5	–	–	5	255	68.6	12.5	64	18
Dogwood township	6	104	1.9	7	18	4	3	–	1	442	48.0	4.3	82	48
Griffithville town	4	41	–	5	10	1	–	–	1	164	51.8	4.9	32	13
El Paso township	–	123	–	6	38	6	6	–	–	312	69.9	4.5	66	14
Francure township	3	48	–	5	15	5	1	–	4	176	54.0	6.8	33	9
Georgetown town	3	23	–	2	8	5	1	–	4	72	41.7	–	15	4
Garner township	5	47	–	13	12	2	2	–	–	201	67.7	5.5	36	14
Garner town	2	25	–	2	4	–	–	–	–	99	58.6	3.0	23	6
Gravel Hill township	–	37	–	7	–	–	–	–	–	94	50.0	5.3	14	4
Gray township	230	2 375	11.2	3 306	1 794	105	53	11	41	9 953	70.0	19.0	1 796	565
Kensett city (pt.)	–	9	–	–	7	2	2	–	–	34	35.3	–	10	2
Searcy city (pt.)	191	1 712	13.7	3 110	1 562	83	31	11	41	7 718	70.5	20.8	1 407	469
Gum Springs township	44	477	13.6	102	172	–	–	–	–	1 551	80.7	20.2	284	89
Searcy city (pt.)	12	219	4.1	69	84	–	–	–	–	824	82.9	29.1	190	63
Guthrie township	–	166	–	26	46	13	4	–	9	422	53.6	1.7	101	19
Harrison township	40	837	2.2	124	290	37	30	2	5	3 113	55.2	8.2	557	194
Judsonia city (pt.)	17	310	1.9	39	110	18	11	2	5	1 296	54.0	7.8	239	101
Hartsell township	–	99	–	17	45	10	–	10	–	344	46.8	–	81	18
Higginson township	16	138	–	22	32	7	–	5	2	536	63.8	5.4	115	33
Higginson town	2	43	–	8	18	2	–	–	2	177	50.3	2.3	36	7
Searcy city (pt.)	–	–	–	–	–	–	–	–	–	23	100.0	52.2	12	12
Jackson township	–	99	–	8	24	5	–	–	5	236	58.9	–	47	–
Jefferson township	–	60	–	7	–	–	–	–	–	175	69.7	–	23	–
Joy township	–	79	–	24	48	–	–	–	–	229	59.4	7.0	33	8
Kensett township	11	427	–	69	150	35	15	9	11	1 273	50.4	4.6	210	64
Kensett city (pt.)	11	346	–	58	127	26	13	2	11	1 039	49.8	4.1	173	58
Searcy city (pt.)	–	–	–	4	2	–	–	–	–	9	88.9	–	4	–
Kentucky township	2	204	–	39	77	11	–	–	11	589	63.8	10.0	87	30
Rose Bud town	2	35	–	10	22	–	–	–	–	108	65.7	19.4	8	5
Liberty township	22	387	1.8	23	98	2	2	–	–	1 018	54.1	5.5	150	54
Bradford city	20	148	4.7	17	48	2	2	–	–	551	47.0	7.1	95	38
McRae township	3	280	.4	40	88	6	2	–	4	714	53.6	6.4	151	47
McRae city	–	159	–	23	54	6	2	–	4	418	50.0	3.8	90	16
Marion township	–	58	–	1	21	–	–	–	–	280	51.8	–	72	33
Letona town	–	34	–	–	18	–	–	–	–	158	44.9	–	49	23
Marshall township	–	47	–	20	9	–	–	–	–	186	74.7	7.5	49	10
Mount Pisgah township	–	7	–	–	7	–	–	–	–	50	22.0	22.0	11	5
Red River township	–	77	–	24	12	2	2	–	–	301	72.1	15.3	30	5
Judsonia city (pt.)	–	–	–	–	–	–	–	–	–	–	–	–	–	–
West Point town	–	27	–	4	2	1	1	–	–	89	58.4	4.5	13	2

TIPSII [UPF] GPH505 CENSUS90 72583600 05/19/92 1:17 PM MACHINE: C DATA:CENSUS90S*PH5TIPSDA05. 05/06/92 10:49:08 TAPE: NONE FRAME: 61
TSF:CENSUS90*92. 05/06/92 10:50:30 UTF:CENSUS90*93. 05/06/92 10:50:30 META:CENSUS90S*PH5TABLES05. 05/06/92 11:07:49

Table 3. **Education and Veteran Status: 1990**—Con.

[Data based on sample and subject to sampling variability, see text. For definitions of terms and meanings of symbols, see text]

State County County Subdivision Place	Persons 3 years and over enrolled in school				Persons 16 to 19 years					Persons 25 years and over			Civilian veterans 16 years and over	
		Elementary or high school				Not enrolled in school and not high school graduate								
	Preprimary school	Total	Percent in private school	College	Total	Total	Employed	Unemployed	Not in labor force	Total	Percent high school graduate or higher	Percent with bachelor's degree or higher	Total	65 years and over
White County—Con.														
Royal township	–	70	–	9	33	–	–	–	–	242	79.3	4.5	52	–
Russell township	13	128	–	29	23	9	9	–	–	417	53.2	6.5	62	15
Russell town	6	23	–	8	9	2	2	–	–	113	63.7	10.6	19	4
Union township	64	1 056	6.1	389	480	37	24	7	6	3 564	65.9	11.3	575	137
Beebe city	45	828	4.7	314	346	28	15	7	6	2 740	64.3	12.2	439	112
Velvet Ridge township	–	102	5.9	20	22	14	–	7	7	445	42.9	3.1	96	13
Walker township	25	58	–	7	21	–	–	–	–	179	57.5	8.9	21	–
Woodruff County	62	2 070	.2	305	632	79	27	31	21	5 917	48.7	7.5	710	221
Augusta township	20	702	–	120	214	29	22	7	–	2 116	52.0	9.2	232	77
Augusta city	14	627	–	120	174	29	22	7	–	1 652	50.2	7.4	191	58
Patterson town (pt.)	–	–	–	–	–	–	–	–	–	–	–	–	–	–
Barnes township	–	69	–	18	10	–	–	–	–	125	40.8	1.6	22	2
McCrory city (pt.)	–	–	–	–	–	–	–	–	–	–	–	–	–	–
Cache township	–	99	–	–	14	–	–	–	–	95	24.2	–	7	7
Caney township	–	51	–	3	9	–	–	–	–	204	30.4	2.0	37	11
Hunter town	–	25	–	3	–	–	–	–	–	107	43.9	1.9	17	3
Cotton Plant township	19	292	.7	36	108	11	–	–	11	783	49.6	8.7	70	18
Cotton Plant city	17	250	.8	21	90	11	–	–	11	680	48.1	10.0	68	18
Dent township	–	78	–	27	35	9	–	9	–	172	50.6	5.2	–	–
De View township	14	545	.4	64	172	22	5	7	10	1 829	51.7	8.1	266	85
McCrory city (pt.)	8	387	.5	58	130	15	3	2	10	1 286	54.0	10.6	177	65
Patterson town (pt.)	6	65	–	2	21	7	2	5	–	283	35.3	1.1	45	15
Franks township	–	52	–	9	–	–	–	–	–	86	30.2	–	9	–
Freeman township	–	–	–	–	–	–	–	–	–	55	–	–	–	–
Garden township	–	6	–	12	12	–	–	–	–	48	37.5	–	–	–
Point township	–	18	–	–	–	–	–	–	–	103	35.9	5.8	12	6
Pumpkin Bend township	9	87	–	9	33	8	–	8	–	215	43.7	4.2	42	8
White River township	–	71	–	7	25	–	–	–	–	86	60.5	–	13	7
Yell County	213	3 078	2.8	471	1 145	151	74	16	61	11 627	57.2	7.4	2 124	657
Bluffton township	–	21	–	6	–	–	–	–	–	204	46.1	9.3	52	21
Briggsville township	7	38	15.8	13	–	–	–	–	–	126	53.2	11.1	20	13
Centerville township	7	221	5.0	11	90	7	7	–	–	553	61.7	3.3	83	–
Compton township	–	26	–	–	–	–	–	–	–	48	43.8	–	6	–
Crawford township	–	7	–	–	–	–	–	–	–	29	48.3	–	6	–
Danville township	17	327	2.4	74	97	8	4	4	–	1 377	63.0	7.7	209	81
Belleville city (pt.)	–	–	–	–	–	–	–	–	–	5	60.0	–	1	–
Corinth town (pt.)	2	15	–	–	4	–	–	–	–	30	66.7	–	2	–
Danville city (pt.)	12	257	3.1	51	72	8	4	4	–	1 101	63.0	7.7	165	70
Dardanelle township	157	986	4.7	190	384	48	36	–	12	3 852	61.8	8.5	691	207
Dardanelle city	84	573	1.0	105	280	39	27	–	12	2 416	57.7	7.4	463	134
Dutch Creek township	–	–	–	–	–	–	–	–	–	51	33.3	–	–	–
Ferguson township	9	159	–	17	64	12	6	–	6	597	50.8	4.4	117	20
Belleville city (pt.)	7	74	–	5	29	10	6	–	4	258	53.9	3.5	45	16
Galla Rock township	–	57	–	–	30	10	10	–	–	191	29.8	4.2	59	20
Gilkey township	–	55	10.9	–	19	–	–	–	–	110	78.2	5.5	13	–
Danville city (pt.)	–	–	–	–	–	–	–	–	–	–	–	–	–	–
Gravelly Hill township	–	8	–	5	16	–	–	–	–	118	27.1	–	20	13
Herring township	–	62	–	1	24	–	–	–	–	138	57.2	.7	14	–
Ions Creek township	–	7	–	–	6	6	–	–	6	62	64.5	32.3	6	6
Lamar township	–	228	.9	37	58	14	–	12	2	697	56.8	11.2	122	50
Plainview city	–	177	1.1	27	37	2	–	–	2	431	55.5	5.8	60	25
Magazine township	6	97	–	43	67	–	–	–	–	623	45.1	13.6	119	41
Mason township	–	19	–	8	–	–	–	–	–	171	69.0	6.4	32	5
Mountain township	–	9	–	–	9	–	–	–	–	132	59.8	–	34	–
Prairie township	–	55	–	8	58	–	–	–	–	213	60.1	13.6	61	12
Reed Keathly township	–	10	–	–	7	7	–	–	7	64	56.3	7.8	21	–
Corinth town (pt.)	–	–	–	–	–	–	–	–	–	–	–	–	–	–
Richland township	–	35	–	5	26	–	–	–	–	115	48.7	–	22	5
Riley township	2	175	4.6	6	66	4	4	–	–	554	48.2	1.6	124	53
Havana city	2	69	–	4	14	2	2	–	–	221	47.5	4.1	40	19
Rover township	–	61	–	7	10	5	–	–	5	189	62.4	10.6	37	17
Sulphur Springs township	–	34	–	–	23	14	–	–	14	211	74.4	–	29	17
Ward township	8	360	–	31	91	16	7	–	9	1 001	49.8	6.8	175	52
Ola city	4	201	–	16	53	14	7	–	7	709	49.4	8.7	112	41
Waveland township	–	21	–	9	–	–	–	–	–	155	75.5	5.8	52	24
Wilson township	–	–	–	–	–	–	–	–	–	46	10.9	–	–	–

TIPSII [UPF] GPH505 CENSUS90 72583600 05/19/92 1:17 PM MACHINE: C DATA:CENSUS90S*PH5TIPSDA05. 05/06/92 10:49:08 TAPE: NONE FRAME: 62
TSF:CENSUS90*92. 05/06/92 10:50:30 UTF:CENSUS90*93. 05/06/92 10:50:30 META:CENSUS90S*PH5TABLES05. 05/06/92 11:07:49

Table 4. Education and Veteran Status: 1990

[Data based on sample and subject to sampling variability, see text. For definitions of terms and meanings of symbols, see text]

State County Place and [In Selected States] County Subdivision	Persons 3 years and over enrolled in school				Persons 16 to 19 years					Persons 25 years and over			Civilian veterans 16 years and over	
		Elementary or high school				Not enrolled in school and not high school graduate								
	Preprimary school	Total	Percent in private school	College	Total	Total	Employed	Unemployed	Not in labor force	Total	Percent high school graduate or higher	Percent with bachelor's degree or higher	Total	65 years and over
The State	**31 852**	**428 238**	**5.4**	**122 315**	**144 406**	**16 484**	**6 012**	**2 972**	**7 396**	**1 496 150**	**66.3**	**13.3**	**265 055**	**77 406**
COUNTY														
Arkansas County	339	4 476	3.6	695	1 141	136	71	32	33	14 059	61.1	10.3	2 145	656
Ashley County	257	5 109	3.2	810	1 610	120	26	39	55	15 222	62.8	9.3	2 278	662
Baxter County	288	4 357	3.5	707	1 280	123	55	33	35	23 364	67.9	10.4	5 216	2 345
Benton County	1 488	15 917	5.2	3 613	5 189	641	353	84	201	64 675	74.8	14.4	13 500	4 609
Boone County	295	4 881	3.6	1 102	1 674	198	84	14	100	18 765	67.6	10.7	3 307	1 071
Bradley County	70	2 176	.4	286	669	89	22	1	66	7 731	56.1	9.8	1 032	345
Calhoun County	57	1 121	–	167	295	18	6	–	12	3 770	63.3	7.4	547	204
Carroll County	283	2 998	3.3	497	978	116	61	20	35	12 678	68.4	11.6	2 497	870
Chicot County	162	3 911	7.7	449	1 159	129	20	19	90	9 278	51.2	8.3	1 237	492
Clark County	284	3 423	1.3	3 301	1 971	105	33	19	46	12 805	64.9	17.9	2 264	788
Clay County	184	2 839	.8	361	991	192	82	32	78	12 450	47.9	5.2	1 969	609
Cleburne County	97	2 883	2.6	562	900	152	59	29	64	13 848	61.0	9.4	2 846	1 030
Cleveland County	63	1 530	.3	397	474	37	12	–	25	5 017	59.9	7.8	826	261
Columbia County	307	4 709	2.0	1 827	1 643	148	31	30	85	16 102	64.3	13.1	2 433	814
Conway County	295	3 617	7.4	565	1 083	103	40	16	47	12 317	64.5	9.8	2 153	673
Craighead County	1 085	11 280	3.0	6 683	4 730	455	191	91	173	42 031	67.5	16.4	6 986	1 601
Crawford County	570	8 537	5.0	1 462	2 555	301	93	59	149	26 414	63.8	7.6	4 864	1 137
Crittenden County	537	11 134	5.3	1 902	3 143	504	144	66	294	29 107	57.6	9.8	3 989	888
Cross County	313	4 066	.9	650	1 311	125	27	12	86	11 619	55.8	8.0	1 505	500
Dallas County	95	1 839	.7	235	559	73	40	6	27	6 376	59.2	8.8	889	331
Desha County	234	3 768	.6	631	1 138	76	15	9	52	9 953	56.5	10.4	1 337	496
Drew County	217	3 384	.3	1 206	1 247	149	26	41	82	10 405	63.1	13.9	1 447	402
Faulkner County	901	10 198	4.2	7 216	5 198	377	142	81	152	34 794	72.4	17.9	6 202	1 578
Franklin County	134	2 736	1.7	449	962	204	111	33	60	9 638	60.1	8.8	1 779	607
Fulton County	122	1 617	–	217	547	97	24	22	51	6 960	54.9	5.4	1 357	556
Garland County	1 072	10 716	4.0	3 004	3 824	601	229	123	249	51 901	70.2	14.2	11 055	4 422
Grant County	163	2 654	1.8	413	836	82	22	18	42	8 989	68.9	9.3	1 540	348
Greene County	397	5 495	4.9	1 166	1 922	273	111	85	77	20 743	58.5	9.1	3 369	924
Hempstead County	361	4 006	4.1	723	1 230	211	68	53	90	13 881	62.0	9.3	2 278	699
Hot Spring County	332	4 669	1.5	960	1 521	194	67	30	97	17 199	64.5	9.0	2 981	858
Howard County	204	2 546	2.4	382	769	115	39	42	34	8 567	61.8	8.3	1 249	393
Independence County	323	5 880	3.0	1 122	1 948	156	50	12	94	20 123	63.1	10.3	3 392	998
Izard County	130	1 642	1.5	254	558	51	20	17	14	8 180	61.1	9.4	1 658	709
Jackson County	181	3 496	.9	422	1 083	122	25	26	71	12 651	51.6	6.7	1 977	598
Jefferson County	1 093	17 045	3.8	4 877	6 252	897	239	95	555	51 741	65.9	14.6	8 751	2 340
Johnson County	241	3 063	2.4	1 043	1 122	181	32	44	105	11 767	63.3	12.0	2 169	689
Lafayette County	123	2 029	.2	314	656	43	3	2	38	6 098	51.6	6.9	845	283
Lawrence County	232	3 030	1.5	683	1 104	91	35	26	30	11 470	53.3	6.1	1 778	598
Lee County	134	3 302	8.8	467	1 037	106	8	28	70	7 625	44.2	7.4	833	311
Lincoln County	98	2 397	3.5	570	787	93	17	5	71	9 040	58.5	5.6	1 501	231
Little River County	154	2 753	2.3	561	915	101	44	16	41	8 710	64.6	8.1	1 700	465
Logan County	209	3 925	7.4	701	1 394	152	54	29	69	13 246	58.1	6.8	2 288	712
Lonoke County	658	8 136	2.5	1 434	2 507	338	163	85	90	24 400	67.1	10.0	4 510	913
Madison County	128	2 036	3.6	295	659	130	59	12	59	7 553	59.6	8.2	1 228	407
Marion County	118	1 856	3.5	266	575	108	19	36	53	8 663	64.2	8.0	2 077	860
Miller County	386	7 652	3.1	1 743	2 404	399	178	73	148	23 846	63.9	9.5	3 855	986
Mississippi County	967	12 299	2.9	2 608	3 559	552	136	141	267	33 340	60.0	10.5	5 285	1 065
Monroe County	120	2 499	8.4	336	762	56	22	16	18	7 094	52.9	8.4	991	394
Montgomery County	32	1 323	2.1	246	404	48	24	–	24	5 418	60.1	7.0	1 116	412
Nevada County	106	2 006	.5	272	674	33	5	4	24	6 501	60.6	9.8	914	358
Newton County	116	1 579	.8	183	435	39	6	10	23	4 929	58.1	6.8	807	231
Ouachita County	458	5 899	2.0	1 211	1 564	106	26	48	32	19 999	64.8	12.2	3 222	968
Perry County	74	1 376	3.4	233	513	65	30	8	27	5 226	61.1	6.2	1 042	343
Phillips County	498	6 888	8.0	1 210	1 941	222	54	26	142	16 474	51.5	9.2	2 004	695
Pike County	59	1 856	4.4	288	664	84	23	20	41	6 590	61.1	8.5	1 120	407
Poinsett County	241	4 663	.8	579	1 379	177	53	47	77	15 815	48.9	5.6	1 974	549
Polk County	119	3 183	3.0	697	917	139	58	19	62	11 509	62.4	9.9	2 496	811
Pope County	616	8 095	2.8	3 639	3 382	306	148	36	94	27 976	66.5	14.7	5 349	1 284
Prairie County	77	1 717	2.2	327	571	62	24	9	29	6 236	56.3	7.2	1 012	310
Pulaski County	6 615	60 717	14.9	22 176	19 413	1 976	701	364	873	223 000	79.0	23.5	41 682	9 861
Randolph County	211	2 937	5.2	576	983	111	44	39	28	10 892	54.4	7.9	2 045	619
St. Francis County	284	6 869	2.3	1 308	1 978	216	54	40	122	16 653	55.1	8.5	2 218	661
Saline County	919	12 130	5.3	2 255	3 817	438	141	87	210	41 032	72.9	11.9	7 988	1 706
Scott County	83	1 753	2.6	265	597	81	33	21	21	6 730	53.8	5.9	1 286	410
Searcy County	159	1 392	.7	160	390	31	10	–	21	5 352	52.6	7.5	992	372
Sebastian County	1 269	17 481	8.3	4 613	5 523	639	239	127	271	64 319	71.7	14.6	12 319	3 552
Sevier County	147	2 610	2.9	428	911	111	66	–	45	8 855	59.0	7.2	1 426	503
Sharp County	73	2 310	1.7	341	709	86	38	8	40	10 060	64.5	8.7	2 325	1 037
Stone County	91	1 702	3.8	284	501	66	24	15	27	6 759	59.6	9.4	1 273	374
Union County	532	8 878	5.5	1 760	2 587	286	111	48	127	30 202	65.9	12.7	4 833	1 587
Van Buren County	155	2 288	3.1	322	726	54	20	2	32	9 918	62.6	10.5	2 140	889
Washington County	1 583	18 247	4.7	13 175	8 037	794	402	79	313	68 196	73.2	20.0	12 667	3 069
White County	559	9 559	5.3	4 657	4 142	364	169	66	129	33 760	62.6	10.9	6 056	1 792
Woodruff County	62	2 070	.2	305	632	79	27	31	21	5 917	48.7	7.5	710	221
Yell County	213	3 078	2.8	471	1 145	151	74	16	61	11 627	57.2	7.4	2 124	657
PLACE AND COUNTY SUBDIVISION														
Adona town, Perry County	2	13	15.4	9	13	–	–	–	–	97	58.8	4.1	15	2
Alexander town, Pulaski County	5	70	–	6	12	–	–	–	–	90	53.3	3.3	16	5
Alicia town, Lawrence County	1	19	–	5	4	–	–	–	–	92	31.5	2.2	15	6
Allport town, Lonoke County	–	44	–	6	16	2	–	–	2	106	38.7	5.7	6	2
Alma city, Crawford County	34	645	13.0	86	198	13	13	–	–	1 817	62.6	9.0	375	88
Almyra town, Arkansas County	2	65	–	8	13	–	–	–	–	206	58.7	1.9	37	17
Alpena town, Boone County	2	49	–	6	15	4	2	–	2	207	43.0	2.4	21	6
Altheimer city, Jefferson County	18	250	3.6	32	73	7	–	2	5	557	49.7	5.9	78	39
Altus city, Franklin County	–	80	3.8	7	27	–	–	–	–	286	54.5	7.7	47	18
Amagon town, Jackson County	2	24	–	2	7	–	–	–	–	98	40.8	–	11	2

TIPSII [UPF] GPH505 CENSUS90 72583600 05/19/92 1:17 PM MACHINE: C DATA:CENSUS90S*PH5TIPSDA05. 05/06/92 10:49:08 TAPE: NONE FRAME: 63
TSF:CENSUS90*92. 05/06/92 10:50:30 UTF:CENSUS90*93. 05/06/92 10:50:30 META:CENSUS90S*PH5TABLES05. 05/06/92 11:07:49

Table 4. **Education and Veteran Status: 1990**—Con.

[Data based on sample and subject to sampling variability, see text. For definitions of terms and meanings of symbols, see text]

State County Place and [In Selected States] County Subdivision	Persons 3 years and over enrolled in school				Persons 16 to 19 years					Persons 25 years and over			Civilian veterans 16 years and over	
		Elementary or high school				Not enrolled in school and not high school graduate								
	Preprimary school	Total	Percent in private school	College	Total	Total	Employed	Unemployed	Not in labor force	Total	Percent high school graduate or higher	Percent with bachelor's degree or higher	Total	65 years and over
PLACE AND COUNTY SUBDIVISION—Con.														
Amity city, Clark County	11	96	9.4	13	44	10	4	–	6	344	55.2	9.3	49	14
Antoine town, Pike County	1	20	–	2	10	1	–	–	1	106	48.1	8.5	19	2
Arkadelphia city, Clark County	129	1 399	1.7	2 776	1 223	30	14	–	9	5 145	72.4	29.6	972	341
Arkansas City city, Desha County	–	118	–	25	34	–	–	–	–	321	40.5	8.1	47	10
Ashdown city, Little River County	68	1 048	2.2	184	317	26	20	6	–	3 113	67.2	10.7	548	124
Ash Flat city, Sharp County	7	111	7.2	28	35	3	–	–	3	489	63.8	7.6	76	23
Atkins city, Pope County	25	524	1.9	47	175	14	5	–	9	1 862	56.6	7.6	323	74
Aubrey town, Lee County	3	38	34.2	7	12	8	2	–	6	137	38.7	5.8	12	4
Augusta city, Woodruff County	14	627	–	120	174	29	22	7	–	1 652	50.2	7.4	191	58
Austin town, Lonoke County	8	40	12.5	4	23	12	10	2	–	142	57.7	4.9	20	9
Avoca town, Benton County	–	50	6.0	7	9	3	1	–	2	198	57.6	4.0	42	17
Bald Knob city, White County	37	505	2.2	90	142	22	6	9	7	1 695	51.2	5.5	273	106
Banks town, Bradley County	–	27	–	–	2	–	–	–	–	79	68.4	7.6	23	6
Barling city, Sebastian County	107	791	12.8	200	221	6	6	–	–	2 545	71.9	12.1	422	67
Bassett town, Mississippi County	–	26	11.5	–	13	4	4	–	–	141	38.3	2.8	16	5
Batesville city, Independence County	144	1 518	4.2	594	495	14	8	–	6	6 112	66.8	17.6	977	342
Bauxite town, Saline County	2	88	2.3	6	27	3	–	2	1	248	61.7	.8	43	16
Bay city, Craighead County	7	367	1.9	42	114	10	2	3	5	1 008	55.3	5.3	149	46
Bearden city, Ouachita County	7	214	–	26	52	3	3	–	–	639	52.7	4.5	105	38
Beaver town, Carroll County	–	2	–	–	–	–	–	–	–	68	67.6	5.9	20	8
Beebe city, White County	45	828	4.7	314	346	28	15	7	6	2 740	64.3	12.2	439	112
Beedeville town, Jackson County	–	15	–	2	6	3	–	–	3	99	39.4	4.0	11	–
Bella Vista CDP, Benton County	101	495	2.4	214	156	12	–	12	–	8 044	87.4	23.3	2 308	1 410
Bellefonte town, Boone County	3	61	–	17	23	–	–	–	–	223	63.7	3.1	49	15
Belleville city, Yell County	7	74	–	5	29	10	6	–	4	263	54.0	3.4	46	16
Ben Lomond town, Sevier County	4	25	4.0	3	10	–	–	–	–	93	59.1	12.9	19	6
Benton city, Saline County	266	3 113	4.1	696	991	123	24	24	75	11 947	70.0	14.2	2 307	652
Bentonville city, Benton County	204	2 059	3.0	350	656	120	52	5	63	7 089	76.5	12.4	1 195	307
Bergman town, Boone County	2	60	–	19	20	2	2	–	–	213	56.3	5.2	38	8
Berryville city, Carroll County	58	475	3.6	72	116	19	9	–	10	2 144	64.8	8.9	402	145
Bethel Heights town, Benton County	5	22	–	3	16	2	2	–	–	192	46.9	2.6	37	15
Bigelow town, Perry County	6	57	–	11	11	2	2	–	–	191	57.1	3.7	27	12
Big Flat town	2	12	25.0	–	6	3	–	–	3	60	23.3	3.3	11	4
Baxter County	2	12	25.0	–	6	3	–	–	3	60	23.3	3.3	11	4
Searcy County	–	–	–	–	–	–	–	–	–	–	–	–	–	–
Biggers town, Randolph County	2	56	–	8	19	7	–	3	4	223	43.0	4.9	53	20
Birdsong town, Mississippi County	–	25	–	4	8	–	–	–	–	71	23.9	8.5	4	2
Black Oak town, Craighead County	–	43	–	6	11	–	–	–	–	194	44.8	5.7	39	15
Black Rock city, Lawrence County	5	137	–	12	56	12	8	–	4	444	56.1	5.6	71	23
Black Springs town, Montgomery County	–	12	–	2	5	–	–	–	–	70	58.6	12.9	18	3
Blevins city, Hempstead County	2	45	–	5	20	–	–	–	–	183	47.0	7.1	23	10
Blue Eye town, Carroll County	–	5	–	–	3	–	–	–	–	18	22.2	–	–	–
Blue Mountain town, Logan County	2	31	–	6	9	4	2	2	–	104	33.7	1.9	18	8
Bluff City town, Nevada County	–	63	–	6	23	2	–	–	2	138	37.7	2.9	16	7
Blytheville city, Mississippi County	451	4 663	4.9	1 298	1 446	199	37	59	103	12 987	66.3	13.7	2 121	434
Bodcaw town, Nevada County	1	37	–	3	11	–	–	–	–	121	66.1	11.6	31	8
Bonanza town, Sebastian County	10	112	–	2	29	3	1	2	–	324	38.3	1.5	58	15
Bono town, Craighead County	16	270	2.6	28	52	10	2	2	6	696	60.3	5.3	95	17
Booneville city, Logan County	58	630	1.7	176	239	17	6	6	5	2 460	57.1	9.6	437	155
Bradford city, White County	20	148	4.7	17	48	2	2	–	–	551	47.0	7.1	95	38
Bradley city, Lafayette County	21	148	–	26	34	7	–	2	5	314	41.7	3.5	40	18
Branch city, Franklin County	5	60	–	3	13	2	–	2	–	201	62.7	7.5	21	11
Brinkley city, Monroe County	46	1 026	1.4	113	318	17	7	–	10	2 494	58.7	9.9	318	120
Brookland town, Craighead County	8	171	1.2	37	57	4	–	–	4	553	55.3	4.0	93	26
Bryant city, Saline County	103	1 066	4.8	280	309	40	25	9	6	3 261	79.9	18.7	630	105
Buckner city, Lafayette County	23	74	2.7	6	19	–	–	–	–	196	48.5	1.5	24	5
Bull Shoals city, Marion County	4	149	1.3	32	51	11	11	–	–	1 285	68.8	8.5	360	200
Burdette town, Mississippi County	3	41	–	10	7	5	5	–	–	97	54.6	8.2	8	3
Cabot city, Lonoke County	208	1 903	2.6	365	551	87	50	23	14	4 840	78.6	14.2	1 131	173
Caddo Valley town, Clark County	7	33	–	65	19	2	2	–	–	279	80.3	13.3	42	16
Caldwell town, St. Francis County	6	63	6.3	11	14	3	3	–	–	196	64.8	12.8	32	5
Cale town, Nevada County	3	9	–	–	2	–	–	–	–	63	60.3	3.2	9	7
Calico Rock city, Izard County	25	123	3.3	14	32	2	–	2	–	684	56.9	8.3	102	46
Calion city, Union County	–	125	5.6	20	33	–	–	–	–	357	51.3	4.8	69	27
Camden city, Ouachita County	241	2 663	2.1	588	654	70	14	32	24	9 566	66.1	16.2	1 530	503
Cammack Village city, Pulaski County	20	106	41.5	44	31	–	–	–	–	635	94.2	43.9	117	59
Campbell Station town, Jackson County	5	26	–	5	16	–	–	–	–	157	58.6	5.7	37	9
Caraway town, Craighead County	2	204	–	34	77	13	2	–	11	786	46.1	3.9	91	18
Carlisle city, Lonoke County	9	382	–	86	103	13	2	6	5	1 554	60.9	10.9	219	78
Carthage city, Dallas County	4	84	–	9	20	–	–	–	–	297	48.5	1.3	48	23
Casa town, Perry County	4	51	–	12	9	2	–	–	2	143	58.0	14.0	26	7
Cash town, Craighead County	–	61	–	3	5	–	–	–	–	138	47.8	12.3	23	5
Caulksville town, Logan County	–	52	9.6	5	11	2	–	–	2	173	69.9	5.8	36	19
Cave City city	5	240	–	42	99	14	5	–	9	1 024	55.6	7.9	195	73
Independence County	–	6	–	3	7	–	–	–	–	51	54.9	11.8	12	–
Sharp County	5	234	–	39	92	14	5	–	9	973	55.6	7.7	183	73
Cave Springs city, Benton County	3	91	–	10	22	3	3	–	–	283	66.4	4.6	46	17
Centerton city, Benton County	24	80	–	18	28	4	2	2	–	306	60.8	4.6	65	19
Central City town, Sebastian County	3	42	–	10	16	2	–	–	2	297	63.0	2.0	68	16
Charleston city, Franklin County	14	376	.5	81	128	9	3	4	2	1 399	65.8	10.2	262	105
Cherokee Village-Hidden Valley CDP	20	462	–	93	121	11	11	–	–	3 578	75.3	11.0	1 015	622
Fulton County	–	34	–	13	20	–	–	–	–	529	60.5	5.5	138	82
Sharp County	20	428	–	80	101	11	11	–	–	3 049	77.9	12.0	877	540
Cherry Valley city, Cross County	–	121	–	23	47	3	3	–	–	423	54.4	6.6	51	20
Chester town, Crawford County	–	23	21.7	–	8	2	2	–	–	48	70.8	8.3	9	4
Chidester city, Ouachita County	–	107	–	5	22	–	–	–	–	215	60.0	–	34	3
Clarendon city, Monroe County	32	420	6.9	59	115	7	2	–	5	1 315	50.1	8.4	215	67
Clarksville city, Johnson County	74	841	1.9	619	400	82	8	21	53	3 652	64.2	16.8	594	246
Clinton city, Van Buren County	10	367	–	50	129	4	–	2	2	1 571	57.8	9.2	270	93
Coal Hill city, Johnson County	16	153	–	48	44	8	–	3	5	622	55.8	7.1	102	41
College City town, Lawrence County	5	35	20.0	210	132	–	–	–	–	100	70.0	29.0	25	3

TIPSII [UPF] GPH505 CENSUS90 72583600 05/19/92 1:17 PM MACHINE: C DATA:CENSUS90S*PH5TIPSDA05. 05/06/92 10:49:08 TAPE: NONE FRAME: 64
TSF:CENSUS90*92. 05/06/92 10:50:30 UTF:CENSUS90*93. 05/06/92 10:50:30 META:CENSUS90S*PH5TABLES05. 05/06/92 11:07:49

Table 4. **Education and Veteran Status: 1990**—Con.

[Data based on sample and subject to sampling variability, see text. For definitions of terms and meanings of symbols, see text]

State County Place and [In Selected States] County Subdivision	Persons 3 years and over enrolled in school				Persons 16 to 19 years					Persons 25 years and over			Civilian veterans 16 years and over	
		Elementary or high school				Not enrolled in school and not high school graduate								
	Preprimary school	Total	Percent in private school	College	Total	Total	Employed	Unemployed	Not in labor force	Total	Percent high school graduate or higher	Percent with bachelor's degree or higher	Total	65 years and over
PLACE AND COUNTY SUBDIVISION—Con.														
Colt city, St. Francis County	2	57	5.3	9	18	–	–	–	–	242	40.9	.8	35	14
Concord town, Cleburne County	2	42	7.1	5	12	2	–	2	–	180	51.1	2.8	29	5
Conway city, Faulkner County	447	3 478	6.4	5 854	3 086	157	51	29	77	14 082	76.3	27.4	2 264	674
Corinth town, Yell County	2	15	–	–	4	–	–	–	–	30	66.7	–	2	–
Corning city, Clay County	55	469	–	84	218	67	33	22	12	2 218	47.2	6.5	332	99
Cotter city, Baxter County	6	143	4.9	30	44	5	3	–	2	582	64.8	6.9	132	42
Cotton Plant city, Woodruff County	17	250	.8	21	90	11	–	–	11	680	48.1	10.0	68	18
Cove town, Polk County	4	46	–	16	10	5	5	–	–	227	50.7	6.2	37	13
Coy town, Lonoke County	4	28	–	2	4	–	–	–	–	92	56.5	8.7	12	4
Crawfordsville town, Crittenden County	6	156	7.1	22	31	–	–	–	–	357	52.1	4.8	37	11
Crossett city, Ashley County	101	1 311	1.3	259	376	21	13	8	–	4 094	69.4	16.1	634	199
Cushman town, Independence County	10	81	–	8	22	3	–	3	–	283	47.0	3.2	45	13
Daisy town, Pike County	–	23	–	3	5	–	–	–	–	95	55.8	10.5	23	6
Damascus town	4	48	–	2	18	4	–	2	2	170	65.3	10.6	36	19
Faulkner County	2	23	–	2	13	2	–	2	–	80	77.5	7.5	19	5
Van Buren County	2	25	–	–	5	2	–	–	2	90	54.4	13.3	17	14
Danville city, Yell County	12	257	3.1	51	72	8	4	4	–	1 101	63.0	7.7	165	70
Dardanelle city, Yell County	84	573	1.0	105	280	39	27	–	12	2 416	57.7	7.4	463	134
Datto town, Clay County	–	29	–	–	15	3	3	–	–	74	23.0	–	12	4
Decatur city, Benton County	22	189	1.1	28	63	12	6	4	2	544	57.9	9.9	95	23
Delaplaine town, Greene County	2	32	–	4	4	–	–	–	–	96	45.8	7.3	18	2
Delight city, Pike County	2	57	–	12	25	6	2	–	4	220	49.1	7.3	26	10
Dell town, Mississippi County	–	69	–	2	10	–	–	–	–	187	50.8	6.4	33	5
Denning city, Franklin County	2	35	–	4	8	–	–	–	–	147	40.1	3.4	44	18
De Queen city, Sevier County	75	852	2.8	150	291	56	40	–	16	3 028	57.5	8.9	439	174
Dermott city, Chicot County	41	1 276	.5	164	375	13	–	–	13	2 723	47.7	7.7	300	139
Des Arc city, Prairie County	17	344	–	63	117	10	–	4	6	1 325	54.0	6.6	192	75
De Valls Bluff town, Prairie County	3	120	–	13	50	10	4	3	3	464	48.9	6.3	87	36
De Witt city, Arkansas County	102	644	2.8	71	192	10	10	–	–	2 421	53.2	6.9	358	123
Diamond City city, Boone County	3	49	–	14	22	–	–	–	–	500	69.4	7.8	135	66
Diaz city, Jackson County	14	331	–	36	91	3	3	–	–	782	62.3	3.8	100	23
Dierks city, Howard County	5	237	2.1	47	79	17	7	2	8	794	47.0	6.9	121	53
Dover city, Pope County	19	150	–	27	60	17	6	–	11	674	58.8	7.6	112	36
Dumas city, Desha County	68	1 397	–	223	365	6	–	6	–	3 135	56.2	10.9	381	133
Dyer town, Crawford County	7	66	4.5	15	25	7	2	3	2	360	52.8	.6	69	23
Dyess town, Mississippi County	2	85	1.2	10	32	7	–	3	4	249	43.8	1.6	33	3
Earle city, Crittenden County	23	791	4.6	132	199	7	–	–	7	1 890	40.5	7.9	218	81
East Camden town, Ouachita County	8	196	5.1	53	56	–	–	–	–	490	78.6	12.0	90	12
Edmondson town, Crittenden County	2	53	–	7	14	4	1	–	3	122	50.0	8.2	14	9
Egypt town, Craighead County	3	14	–	10	6	–	–	–	–	107	44.9	9.3	24	11
Elaine city, Phillips County	2	238	7.6	26	47	2	2	–	–	483	54.9	10.1	72	21
El Dorado city, Union County	323	4 230	7.0	933	1 215	143	49	22	72	15 069	67.6	16.2	2 438	856
Elkins city, Washington County	–	110	2.7	12	21	1	1	–	–	513	65.5	13.8	93	31
Elm Springs town, Washington County	2	144	18.8	35	76	8	4	4	–	615	59.2	6.8	114	33
Emerson town, Columbia County	1	53	–	16	26	–	–	–	–	205	61.0	14.6	25	10
Emmet city	17	78	–	16	26	2	–	–	2	279	65.9	10.0	34	13
Hempstead County	–	–	–	–	–	–	–	–	–	–	–	–	–	–
Nevada County	17	78	–	16	26	2	–	–	2	279	65.9	10.0	34	13
England city, Lonoke County	55	691	–	111	197	21	6	15	–	2 070	55.1	8.6	273	63
Enola town, Faulkner County	3	32	–	6	5	1	–	–	1	109	63.3	6.4	17	2
Eudora city, Chicot County	42	861	4.5	67	217	41	–	11	30	1 813	52.7	6.6	187	75
Eureka Springs city, Carroll County	28	255	–	56	113	7	7	–	–	1 464	76.6	18.9	312	94
Evening Shade town, Sharp County	–	41	–	21	32	3	3	–	–	226	61.5	3.1	32	13
Everton town, Boone County	2	43	–	5	6	–	–	–	–	97	60.8	10.3	18	4
Fairfield Bay CDP	11	139	6.5	33	33	–	–	–	–	2 107	81.5	22.6	601	381
Cleburne County	–	24	–	–	–	–	–	–	–	139	68.3	29.5	29	–
Van Buren County	11	115	7.8	33	33	–	–	–	–	1 968	82.5	22.1	572	381
Fargo town, Monroe County	–	46	6.5	5	19	–	–	–	–	82	45.1	8.5	16	7
Farmington city, Washington County	14	254	2.0	59	84	16	11	–	5	833	67.5	9.8	141	32
Fayetteville city, Washington County	696	5 235	5.5	10 265	3 844	260	104	20	136	22 789	84.3	36.0	4 081	950
Felsenthal town, Union County	–	9	–	2	7	2	–	–	2	75	40.0	2.7	9	3
Fifty-Six city, Stone County	–	17	–	8	6	–	–	–	–	124	41.9	10.5	20	5
Fisher town, Poinsett County	–	35	–	4	2	–	–	–	–	169	44.4	2.4	17	11
Flippin city, Marion County	13	170	–	32	60	8	2	3	3	650	54.2	6.9	133	49
Fordyce city, Dallas County	35	941	1.4	97	266	29	13	6	10	3 085	61.7	10.4	441	193
Foreman city, Little River County	11	277	–	57	79	10	3	–	7	806	61.9	7.3	152	42
Forrest City city, St. Francis County	179	3 320	3.9	731	872	76	21	–	55	7 662	61.7	12.5	907	323
Fort Smith city, Sebastian County	955	12 114	10.6	3 627	3 908	529	171	112	246	47 286	73.3	16.7	8 947	2 744
Fouke town, Miller County	–	155	–	28	30	10	5	5	–	371	53.6	4.9	56	10
Fountain Hill town, Ashley County	–	33	–	6	9	1	–	–	1	104	59.6	3.8	8	3
Fourche town, Perry County	1	11	–	2	4	2	2	–	–	34	50.0	–	10	–
Franklin town, Izard County	2	34	–	1	7	–	–	–	–	130	60.0	6.2	31	6
Fredonia (Biscoe) town, Prairie County	–	137	–	22	35	5	3	–	2	263	41.8	1.5	39	11
Friendship town, Hot Spring County	–	30	–	8	4	–	–	–	–	75	61.3	18.7	10	4
Fulton city, Hempstead County	–	67	–	24	18	–	–	–	–	165	51.5	9.7	22	10
Garfield town, Benton County	5	38	7.9	–	7	–	–	–	–	188	55.3	1.1	32	14
Garland town, Miller County	3	90	–	17	25	–	–	–	–	255	51.4	6.3	42	5
Garner town, White County	2	25	–	2	4	–	–	–	–	99	58.6	3.0	23	6
Gassville city, Baxter County	21	162	4.9	31	39	5	–	2	3	791	60.2	3.7	131	64
Gateway town, Benton County	4	4	25.0	–	3	–	–	–	–	55	54.5	5.5	9	3
Gentry city, Benton County	16	338	4.7	54	130	34	19	6	9	1 034	66.1	9.0	168	38
Georgetown town, White County	3	23	–	2	8	5	1	–	4	72	41.7	–	15	4
Gibson CDP, Pulaski County	77	1 016	6.7	184	305	34	23	5	6	2 510	84.3	12.7	613	88
Gilbert town, Searcy County	–	8	–	–	4	–	–	–	–	34	91.2	11.8	9	5
Gillett city, Arkansas County	18	183	–	24	54	4	2	2	–	594	65.8	9.8	128	34
Gillham town, Sevier County	–	46	–	10	6	–	–	–	–	134	64.2	1.5	17	3
Gilmore town, Crittenden County	12	83	–	18	24	–	–	–	–	185	41.1	1.1	28	11
Glenwood town, Pike County	3	176	8.0	55	81	11	–	7	4	944	56.6	9.0	173	57

TIPSII [UPF] GPH505 CENSUS90 72583600 05/19/92 1:17 PM MACHINE: C DATA:CENSUS90S*PH5TIPSDA05. 05/06/92 10:49:08 TAPE: NONE FRAME: 65
TSF:CENSUS90*92. 05/06/92 10:50:30 UTF:CENSUS90*93. 05/06/92 10:50:30 META:CENSUS90S*PH5TABLES05. 05/06/92 11:07:49

Table 4. **Education and Veteran Status: 1990**—Con.

[Data based on sample and subject to sampling variability, see text. For definitions of terms and meanings of symbols, see text]

State County Place and [In Selected States] County Subdivision	Persons 3 years and over enrolled in school				Persons 16 to 19 years					Persons 25 years and over			Civilian veterans 16 years and over	
		Elementary or high school				Not enrolled in school and not high school graduate								
	Preprimary school	Total	Percent in private school	College	Total	Total	Employed	Unemployed	Not in labor force	Total	Percent high school graduate or higher	Percent with bachelor's degree or higher	Total	65 years and over
PLACE AND COUNTY SUBDIVISION—Con.														
Goshen town, Washington County	11	114	14.9	23	31	11	11	–	–	379	67.8	6.1	70	19
Gosnell city, Mississippi County	65	902	–	187	242	13	7	–	6	1 880	81.9	13.4	455	39
Gould city, Lincoln County	14	377	–	54	101	26	2	–	24	821	51.2	7.3	98	25
Grady city, Lincoln County	11	129	5.4	10	37	7	–	–	7	347	46.4	6.3	30	9
Grannis town, Polk County	2	126	–	20	36	5	1	–	4	309	66.3	2.9	71	13
Gravel Ridge CDP, Pulaski County	87	891	16.0	163	219	16	8	–	8	2 175	81.8	10.9	461	37
Gravette city, Benton County	15	240	9.6	23	75	4	2	2	–	928	64.9	13.9	175	45
Greenbrier city, Faulkner County	24	425	–	95	95	7	5	–	2	1 270	72.4	10.5	239	73
Green Forest city, Carroll County	29	352	1.1	32	121	28	14	9	5	1 285	62.1	9.2	217	75
Greenland town, Washington County	13	128	–	37	54	7	7	–	–	483	75.8	8.3	104	18
Greenway town, Clay County	–	37	–	4	9	–	–	–	–	137	47.4	12.4	25	5
Greenwood city, Sebastian County	29	834	–	206	254	–	–	–	–	2 405	75.9	10.8	398	104
Greers Ferry city, Cleburne County	5	108	–	15	33	3	3	–	–	548	66.1	9.5	135	55
Griffithville town, White County	4	41	–	5	10	1	–	–	1	164	51.8	4.9	32	13
Grubbs town, Jackson County	3	108	–	12	26	3	–	1	2	350	56.3	1.4	53	17
Guion town, Izard County	–	11	–	4	4	–	–	–	–	80	48.8	–	17	6
Gum Springs town, Clark County	6	22	–	16	12	2	–	–	2	98	72.4	10.2	17	5
Gurdon city, Clark County	44	468	.9	69	141	8	–	3	5	1 393	57.6	9.5	196	91
Guy town, Faulkner County	6	52	–	4	15	–	–	–	–	127	60.6	10.2	19	6
Hackett city, Sebastian County	–	81	3.7	10	30	1	1	–	–	298	54.0	2.0	59	26
Hamburg city, Ashley County	19	671	2.7	117	221	7	–	–	7	2 064	61.5	10.6	287	109
Hampton city, Calhoun County	28	304	–	34	86	7	4	–	3	1 031	59.9	8.3	147	44
Hardy city, Sharp County	3	62	–	–	9	1	–	–	1	387	61.2	5.4	97	36
Harrell city, Calhoun County	–	51	–	–	19	2	2	–	–	167	50.9	1.8	31	11
Harrisburg city, Poinsett County	23	332	–	72	105	8	6	–	2	1 306	51.5	7.7	184	68
Harrison city, Boone County	67	1 511	3.0	385	542	80	24	9	47	6 727	69.0	13.1	1 087	391
Hartford city, Sebastian County	–	145	–	27	67	6	–	–	4	490	59.4	4.3	85	31
Hartman city, Johnson County	8	86	4.7	21	40	7	2	5	–	310	52.3	4.8	57	24
Haskell city, Saline County	13	246	2.0	55	88	–	–	–	–	768	69.0	5.7	160	29
Hatfield town, Polk County	–	48	–	11	22	6	–	–	6	251	52.2	4.0	50	12
Havana city, Yell County	2	69	–	4	14	2	2	–	–	221	47.5	4.1	40	19
Haynes town, Lee County	3	78	–	22	22	2	–	2	–	139	28.1	2.2	18	5
Hazen city, Prairie County	4	370	.5	41	103	8	1	2	5	1 029	67.1	8.9	148	47
Heber Springs city, Cleburne County	58	767	2.1	225	249	11	11	–	–	3 993	63.9	10.9	770	283
Hector town, Pope County	7	85	–	9	24	–	–	–	–	300	55.7	10.7	50	21
Helena city, Phillips County	139	1 875	8.1	350	513	33	5	15	13	4 240	53.2	13.7	525	235
Hermitage town, Bradley County	–	129	–	14	28	3	–	1	2	286	48.3	6.3	22	8
Hickory Ridge city, Cross County	3	87	–	17	35	6	2	–	4	266	51.1	6.4	32	10
Higden town, Cleburne County	–	14	–	–	5	1	1	–	–	80	66.3	2.5	22	12
Higginson town, White County	2	43	–	8	18	2	–	–	2	177	50.3	2.3	36	7
Highfill town, Benton County	–	13	–	3	10	–	–	–	–	68	61.8	5.9	20	6
Hindsville town, Madison County	–	–	–	–	6	3	3	–	–	22	40.9	22.7	7	2
Holly Grove town, Monroe County	14	139	11.5	17	31	2	–	–	2	355	48.7	12.7	35	18
Hope city, Hempstead County	144	1 688	1.7	340	523	86	18	18	50	6 071	61.6	11.6	904	306
Horatio city, Sevier County	3	141	–	23	38	8	4	–	4	555	54.8	9.7	114	42
Horseshoe Bend city	17	139	–	35	47	–	–	–	–	1 981	70.7	14.1	533	351
Fulton County	–	–	–	–	–	–	–	–	–	23	43.5	–	8	2
Izard County	17	136	–	35	45	–	–	–	–	1 955	71.0	14.3	525	349
Sharp County	–	3	–	–	2	–	–	–	–	3	33.3	–	–	–
Horseshoe Lake town, Crittenden County	3	55	12.7	7	6	–	–	–	–	265	41.9	1.1	71	41
Hot Springs city, Garland County	495	4 333	5.0	1 380	1 518	323	69	89	165	23 355	64.4	13.2	4 556	1 823
Hot Springs Village CDP	18	259	2.7	104	121	14	–	8	6	5 865	90.6	27.3	2 011	1 259
Garland County	18	244	2.9	97	121	14	–	8	6	4 710	90.4	26.8	1 593	999
Saline County	–	15	–	7	–	–	–	–	–	1 155	91.2	29.4	418	260
Houston town, Perry County	–	20	–	–	21	2	–	2	–	82	67.1	3.7	11	3
Hoxie city, Lawrence County	49	485	–	35	119	22	8	7	7	1 564	45.9	1.4	199	56
Hughes city, St. Francis County	12	456	.7	73	122	8	–	3	5	1 035	48.4	8.1	117	48
Humnoke city, Lonoke County	2	52	9.6	9	20	2	2	–	–	192	49.0	5.7	31	8
Humphrey town	5	130	–	17	39	5	3	–	2	421	48.9	4.0	50	15
Arkansas County	–	84	–	–	19	–	–	–	–	232	36.6	–	27	9
Jefferson County	5	46	–	17	20	5	3	–	2	189	64.0	9.0	23	6
Hunter town, Woodruff County	–	25	–	3	–	–	–	–	–	107	43.9	1.9	17	3
Huntington city, Sebastian County	8	113	–	32	43	4	–	4	–	400	55.5	2.5	99	23
Huntsville city, Madison County	23	254	–	59	85	13	8	–	5	1 084	58.8	12.5	156	61
Huttig town, Union County	11	182	1.6	28	64	2	–	–	2	489	49.5	4.7	68	20
Imboden town, Lawrence County	15	104	1.9	19	40	–	–	–	–	435	51.7	9.4	79	26
Jacksonport town, Jackson County	4	45	–	14	18	–	–	–	–	156	43.6	2.6	27	1
Jacksonville city, Pulaski County	609	5 473	6.5	1 731	1 719	186	50	45	76	16 081	82.9	12.2	3 905	413
Jasper city, Newton County	8	40	–	4	7	–	–	–	–	263	76.4	11.0	42	19
Jennette town, Crittenden County	4	77	–	5	14	3	–	–	3	95	30.5	3.2	2	2
Jericho town, Crittenden County	–	46	4.3	3	10	–	–	–	–	133	17.3	–	13	2
Jerome city, Drew County	–	11	–	3	–	–	–	–	–	41	73.2	12.2	5	–
Johnson city, Washington County	8	82	7.3	17	16	5	2	2	1	373	61.4	10.7	68	25
Joiner city, Mississippi County	10	173	–	15	52	7	–	1	6	359	48.2	8.1	53	6
Jonesboro city, Craighead County	886	7 058	3.2	5 922	3 492	276	144	48	84	27 648	73.3	21.2	4 776	1 101
Judsonia city, White County	17	310	1.9	39	110	18	11	2	5	1 296	54.0	7.8	239	101
Junction City city, Union County	11	105	–	23	47	1	–	–	1	442	56.8	11.1	75	34
Keiser town, Mississippi County	12	145	2.1	27	63	4	–	–	4	519	48.2	7.1	57	18
Kensett city, White County	11	355	–	58	134	28	15	2	11	1 073	49.3	4.0	183	60
Keo town, Lonoke County	–	10	–	11	4	–	–	–	–	121	51.2	23.1	21	10
Kibler town, Crawford County	20	215	1.9	30	58	5	–	–	5	554	53.1	5.4	95	11
Kingsland city, Cleveland County	5	90	4.4	11	15	–	–	–	–	233	41.6	2.6	34	17

TIPSII [UPF] GPH505 CENSUS90 72583600 05/19/92 1:17 PM MACHINE: C DATA:CENSUS90S*PH5TIPSDA05. 05/06/92 10:49:08 TAPE: NONE FRAME: 66
TSF:CENSUS90*92. 05/06/92 10:50:30 UTF:CENSUS90*93. 05/06/92 10:50:30 META:CENSUS90S*PH5TABLES05. 05/06/92 11:07:49

Table 4. **Education and Veteran Status: 1990**—Con.

[Data based on sample and subject to sampling variability, see text. For definitions of terms and meanings of symbols, see text]

State County Place and [In Selected States] County Subdivision	Persons 3 years and over enrolled in school				Persons 16 to 19 years					Persons 25 years and over			Civilian veterans 16 years and over	
		Elementary or high school				Not enrolled in school and not high school graduate								
	Preprimary school	Total	Percent in private school	College	Total	Total	Employed	Unemployed	Not in labor force	Total	Percent high school graduate or higher	Percent with bachelor's degree or higher	Total	65 years and over
PLACE AND COUNTY SUBDIVISION—Con.														
Knobel town, Clay County	3	63	–	7	20	2	2	–	–	191	46.1	2.6	23	9
Knoxville city, Johnson County	–	53	–	3	14	7	7	–	–	171	50.3	5.8	37	14
Lafe town, Greene County	4	67	6.0	2	15	2	2	–	–	193	45.1	7.8	47	12
LaGrange town, Lee County	1	31	–	4	25	3	–	1	2	85	36.5	3.5	14	5
Lake City town, Craighead County	9	322	3.1	69	128	25	8	5	12	1 172	50.8	4.9	165	42
Lake Hamilton CDP, Garland County	27	201	11.4	50	44	7	–	–	7	927	79.0	16.3	210	100
Lakeview town, Baxter County	2	33	–	8	6	–	–	–	–	446	74.2	11.9	135	71
Lake View town, Phillips County	5	143	2.8	28	43	4	–	–	4	250	36.0	4.4	9	–
Lake Village city, Chicot County	33	654	15.0	67	201	33	8	–	25	1 584	50.3	10.9	184	70
Lamar city, Johnson County	10	114	1.8	41	51	7	2	–	5	473	58.4	6.1	83	18
Lavaca city, Sebastian County	15	273	5.9	37	59	9	7	–	2	733	70.8	8.9	121	25
Leachville city, Mississippi County	35	283	3.9	42	85	19	13	6	–	1 171	44.5	5.0	170	58
Lead Hill town, Boone County	4	39	–	7	11	3	–	–	3	209	60.8	3.3	34	11
Leola town, Grant County	7	89	–	5	29	14	2	3	9	261	62.5	5.0	54	14
Lepanto city, Poinsett County	16	384	.5	57	118	7	–	3	4	1 312	44.2	4.9	140	43
Leslie city, Searcy County	3	92	2.2	8	27	–	–	–	–	315	52.4	8.6	68	35
Letona town, White County	–	34	–	–	18	–	–	–	–	158	44.9	–	49	23
Lewisville city, Lafayette County	21	267	–	49	97	5	3	–	2	926	63.0	10.4	118	26
Lexa city, Phillips County	2	92	–	19	29	3	–	3	–	188	59.6	2.1	17	–
Lincoln city, Washington County	14	271	4.8	46	77	12	6	–	6	924	59.0	2.1	176	59
Little Flock city, Benton County	21	189	3.2	15	40	6	4	2	–	591	71.7	12.4	123	41
Little Rock city, Pulaski County	3 535	28 691	20.3	13 731	9 420	1 029	363	182	484	113 994	82.0	30.3	19 232	5 113
Lockesburg town, Sevier County	4	90	–	19	47	5	3	–	2	386	57.3	7.8	53	16
London city, Pope County	10	163	6.1	33	44	–	–	–	–	548	65.3	10.0	124	22
Lonoke city, Lonoke County	65	776	2.1	98	239	17	10	7	–	2 612	60.2	11.4	362	147
Lonsdale town, Garland County	–	36	13.9	2	6	3	–	3	–	89	70.8	–	18	2
Louann town, Ouachita County	–	17	–	6	4	4	4	–	–	94	55.3	8.5	16	6
Lowell city, Benton County	11	159	5.0	23	51	10	4	–	3	811	62.9	6.2	137	45
Luxora town, Mississippi County	30	358	.6	28	111	23	7	6	10	729	34.8	4.0	55	19
Lynn town, Lawrence County	4	42	–	9	7	2	–	2	–	209	49.8	4.8	29	8
McCaskill city, Hempstead County	–	10	–	2	4	–	–	–	–	48	72.9	33.3	10	4
McCrory city, Woodruff County	8	387	.5	58	130	15	3	2	10	1 286	54.0	10.6	177	65
McDougal town, Clay County	–	28	–	2	8	5	–	5	–	137	31.4	1.5	17	2
McGehee city, Desha County	118	1 080	1.6	233	347	5	–	–	5	3 067	70.9	15.8	501	198
McNab town, Hempstead County	–	27	–	–	–	–	–	–	–	63	12.7	–	18	–
McNeil city, Columbia County	5	159	1.9	23	41	5	–	1	2	419	55.6	7.4	61	19
McRae city, White County	–	159	–	23	54	6	2	–	4	418	50.0	3.8	90	16
Madison city, St. Francis County	14	381	–	38	104	16	5	2	9	671	40.8	2.7	55	18
Magazine city, Logan County	7	157	–	15	50	3	3	–	–	483	55.1	5.6	86	27
Magness town, Independence County	–	24	–	–	10	10	4	–	6	108	32.4	–	3	3
Magnolia city, Columbia County	176	1 895	3.1	1 290	819	74	26	11	37	6 812	69.0	17.8	1 025	329
Malvern city, Hot Spring County	194	1 512	.4	228	577	104	50	23	31	6 128	59.9	10.2	1 076	346
Mammoth Spring city, Fulton County	9	166	–	24	61	10	2	4	4	728	52.2	4.4	143	56
Manila city, Mississippi County	14	456	.4	65	122	24	6	4	14	1 757	45.4	5.7	269	81
Mansfield city	9	196	4.1	34	80	14	8	–	6	641	55.5	6.4	116	47
Scott County	3	83	2.4	8	17	–	–	–	–	262	51.9	6.9	56	16
Sebastian County	6	113	5.3	26	63	14	8	–	6	379	58.0	6.1	60	31
Marianna city, Lee County	73	1 587	4.0	208	449	57	–	14	43	3 268	48.8	10.5	358	133
Marie town, Mississippi County	1	41	–	–	11	–	–	–	–	66	56.1	–	8	–
Marion city, Crittenden County	48	929	3.8	299	225	26	10	–	16	2 614	75.9	18.6	350	45
Marked Tree city, Poinsett County	44	646	–	75	152	42	–	26	16	1 964	43.8	7.2	183	53
Marmaduke city, Greene County	11	182	–	27	79	8	2	6	–	778	46.7	4.9	127	26
Marshall city, Searcy County	14	203	1.0	39	50	–	–	–	–	922	53.3	8.6	145	63
Marvell city, Phillips County	18	260	22.7	43	95	13	3	2	8	1 032	45.6	11.8	132	57
Maumelle city, Pulaski County	184	1 192	25.0	347	280	–	–	–	–	4 284	92.6	38.8	636	51
Mayflower city, Faulkner County	8	196	1.5	35	80	6	4	–	2	1 040	62.0	7.1	250	66
Maynard town, Randolph County	2	52	–	4	19	4	–	4	–	250	48.8	3.2	42	14
Melbourne city, Izard County	16	243	2.5	45	86	7	4	3	–	1 046	56.7	9.8	167	59
Mena city, Polk County	49	813	1.1	264	273	44	25	–	19	3 822	60.2	11.8	770	328
Menifee city, Conway County	4	80	–	13	23	2	2	–	–	189	64.0	9.5	30	7
Midland town, Sebastian County	2	19	–	–	3	–	–	–	–	134	50.7	3.0	31	9
Mineral Springs city, Howard County	11	217	1.4	25	62	5	3	2	–	655	59.2	10.5	82	29
Minturn town, Lawrence County	2	17	–	4	5	–	–	–	–	92	47.8	3.3	9	5
Mitchellville city, Desha County	3	132	–	15	37	2	2	–	–	279	30.8	6.5	26	6
Monette city, Craighead County	9	147	–	51	56	11	2	3	6	773	50.6	7.2	131	57
Monticello city, Drew County	99	1 500	.4	850	722	59	10	15	34	4 583	66.0	16.5	671	175
Montrose city, Ashley County	5	102	8.8	10	25	4	–	–	4	266	46.6	7.1	26	8
Moorefield town, Independence County	4	35	5.7	5	21	–	–	–	–	120	70.8	20.0	26	6
Moro town, Lee County	–	37	18.9	11	12	1	–	–	1	201	51.7	7.5	35	17
Morrilton city, Conway County	116	1 150	12.7	198	324	30	9	9	12	4 338	63.8	14.2	576	206
Morrison Bluff town, Logan County	8	11	–	13	–	–	–	–	–	47	66.0	17.0	6	2
Mountainburg city, Crawford County	–	115	–	12	35	8	2	3	3	321	61.4	8.4	60	18
Mountain Home city, Baxter County	79	985	8.1	186	299	43	11	9	23	7 217	70.7	12.2	1 457	812
Mountain Pine city, Garland County	9	171	–	26	84	15	9	3	3	478	43.3	3.1	79	23
Mountain View city, Stone County	41	416	7.5	23	162	30	15	15	–	1 721	56.2	5.6	291	70
Mount Ida city, Montgomery County	7	123	–	16	42	4	4	–	–	545	61.3	13.6	95	26
Mount Pleasant town, Izard County	–	70	–	13	39	9	–	2	7	253	42.7	6.3	37	7
Mount Vernon town, Faulkner County	–	41	–	6	22	–	–	–	–	124	60.5	7.3	23	3
Mulberry city, Crawford County	9	220	–	54	68	6	–	–	6	993	61.8	11.1	188	59
Murfreesboro city, Pike County	15	283	–	52	81	4	–	2	2	1 036	57.0	9.7	154	75
Nashville city, Howard County	89	804	–	95	243	41	11	20	10	2 950	64.5	10.9	442	132
Newark city, Independence County	5	235	1.7	38	69	4	2	2	–	717	59.6	6.7	116	40
Newport city, Jackson County	86	1 435	–	192	433	37	–	15	22	5 040	53.1	10.5	830	266
Nimmons town, Clay County	–	15	–	–	7	2	–	–	2	66	19.7	–	9	2
Norfork city, Baxter County	7	72	5.6	5	11	2	2	–	–	252	42.5	3.6	52	21
Norman town, Montgomery County	–	50	6.0	4	16	3	–	–	3	242	49.2	3.3	43	17
Norphlet city, Union County	12	90	–	33	37	2	2	–	–	499	70.1	11.0	80	34
North Crossett CDP, Ashley County	27	663	1.5	82	189	13	–	13	–	2 073	69.3	6.0	353	102

TIPSII [UPF] GPH505 CENSUS90 72583600 05/19/92 1:17 PM MACHINE: C DATA:CENSUS90S*PH5TIPSDA05. 05/06/92 10:49:08 TAPE: NONE FRAME: 67
TSF:CENSUS90*92. 05/06/92 10:50:30 UTF:CENSUS90*93. 05/06/92 10:50:30 META:CENSUS90S*PH5TABLES05. 05/06/92 11:07:49

Table 4. **Education and Veteran Status: 1990**—Con.

[Data based on sample and subject to sampling variability, see text. For definitions of terms and meanings of symbols, see text]

State County Place and [In Selected States] County Subdivision	Persons 3 years and over enrolled in school				Persons 16 to 19 years					Persons 25 years and over			Civilian veterans 16 years and over	
		Elementary or high school				Not enrolled in school and not high school graduate								
	Preprimary school	Total	Percent in private school	College	Total	Total	Employed	Unemployed	Not in labor force	Total	Percent high school graduate or higher	Percent with bachelor's degree or higher	Total	65 years and over
PLACE AND COUNTY SUBDIVISION—Con.														
North Little Rock city, Pulaski County	1 023	10 496	10.9	2 852	3 291	275	121	39	115	40 626	73.0	17.5	8 259	2 567
Oak Grove town, Carroll County	–	34	–	5	7	–	–	–	–	151	53.6	7.9	25	8
Oak Grove Heights town, Greene County	2	83	13.3	20	34	7	5	–	2	323	60.4	8.7	49	12
Oakhaven city, Hempstead County	2	7	–	4	–	–	–	–	–	15	100.0	26.7	4	–
Oden town, Montgomery County	2	14	–	9	7	–	–	–	–	99	56.6	16.2	23	11
Ogden town, Little River County	2	42	4.8	6	15	3	–	3	–	181	68.5	8.8	46	9
Oil Trough city, Independence County	–	39	–	–	2	–	–	–	–	146	60.3	12.3	22	5
O'Kean town, Randolph County	2	47	–	6	21	–	–	–	–	179	46.4	3.4	28	10
Okolona town, Clark County	–	11	–	5	5	–	–	–	–	97	58.8	9.3	23	9
Ola city, Yell County	4	201	–	16	53	14	7	–	7	709	49.4	8.7	112	41
Omaha town, Boone County	–	45	–	7	21	2	2	–	–	130	65.4	10.0	27	5
Oppelo city, Conway County	9	147	21.1	23	49	5	–	5	–	379	61.2	6.1	64	22
Osceola city, Mississippi County	229	2 356	2.8	404	552	38	6	18	14	4 964	58.3	9.1	717	171
Oxford city, Izard County	6	112	–	19	20	4	2	2	–	398	53.0	8.8	88	30
Ozan city, Hempstead County	–	13	–	–	–	–	–	–	–	53	60.4	–	3	1
Ozark city, Franklin County	42	473	2.3	109	171	56	6	13	37	2 268	57.7	10.1	358	141
Palestine city, St. Francis County	4	147	–	25	47	6	4	1	1	430	54.4	4.0	73	22
Pangburn city, White County	6	104	–	19	27	2	2	–	–	447	57.5	2.5	87	18
Paragould city, Greene County	278	3 058	6.9	785	1 071	167	53	51	63	12 224	60.1	11.3	2 045	578
Paris city, Logan County	35	636	5.0	128	191	22	5	11	6	2 466	61.8	7.7	346	121
Parkdale city, Ashley County	2	42	7.1	3	15	4	–	4	–	111	78.4	17.1	14	9
Parkers-Iron Springs CDP, Pulaski County	102	766	6.9	145	195	20	14	–	6	2 298	69.8	11.0	509	62
Parkin city, Cross County	14	409	3.9	44	122	29	1	2	26	1 065	43.9	7.2	139	44
Patmos town, Hempstead County	–	17	–	–	–	–	–	–	–	31	61.3	–	5	–
Patterson town, Woodruff County	6	65	–	2	21	7	2	5	–	283	35.3	1.1	45	15
Peach Orchard town, Clay County	3	26	–	3	8	3	3	–	–	160	40.0	–	23	11
Pea Ridge city, Benton County	4	295	.7	45	89	4	1	3	–	1 076	66.1	5.0	195	54
Perla town, Hot Spring County	3	32	9.4	4	6	2	–	–	2	124	63.7	.8	23	1
Perry town, Perry County	2	38	13.2	4	21	2	–	–	2	185	53.5	2.7	38	12
Perrytown city, Hempstead County	1	40	–	14	18	5	5	–	–	164	60.4	3.0	28	8
Perryville city, Perry County	19	205	2.4	37	69	9	5	2	2	716	54.9	9.1	107	37
Piggott city, Clay County	42	528	1.9	61	160	44	18	3	23	2 682	46.4	4.3	418	137
Pindall town, Searcy County	3	23	–	5	2	–	–	–	–	89	36.0	9.0	26	18
Pine Bluff city, Jefferson County	821	11 541	4.1	3 924	4 026	452	149	75	220	34 176	65.5	16.6	5 570	1 666
Pineville town, Izard County	3	34	–	2	8	–	–	–	–	132	50.8	3.0	18	6
Piney CDP, Garland County	28	435	1.1	106	128	18	10	–	8	1 695	69.6	12.4	278	98
Plainview city, Yell County	–	177	1.1	27	37	2	–	–	2	431	55.5	5.8	60	25
Pleasant Plains town, Independence County	–	40	5.0	7	15	1	–	1	–	183	54.6	6.0	31	9
Plumerville city, Conway County	14	184	3.3	19	55	4	2	2	–	530	67.5	5.8	93	26
Pocahontas city, Randolph County	102	1 039	1.8	224	336	67	35	22	10	4 102	56.9	11.1	640	268
Pollard town, Clay County	–	43	–	–	14	3	–	–	3	155	48.4	2.6	26	9
Portia town, Lawrence County	10	71	–	17	26	–	–	–	–	391	45.3	4.1	56	12
Portland city, Ashley County	2	143	11.2	40	57	4	–	–	4	380	53.7	13.7	44	14
Pottsville town, Pope County	22	218	3.2	15	36	–	–	–	–	614	63.8	10.3	113	25
Powhatan town, Lawrence County	1	9	–	–	–	–	–	–	–	38	42.1	5.3	9	3
Poyen town, Grant County	–	34	–	4	9	–	–	–	–	209	59.8	12.9	44	15
Prairie Creek CDP, Benton County	–	88	9.1	63	23	–	–	–	–	1 156	88.4	32.3	292	141
Prairie Grove city, Washington County	27	363	1.1	59	97	11	4	–	7	1 150	68.2	12.5	232	72
Prattsville town, Grant County	–	42	4.8	4	11	–	–	–	–	172	70.3	2.9	30	15
Prescott city, Nevada County	36	703	–	65	228	16	3	–	13	2 437	58.3	12.4	291	120
Pyatt town, Marion County	–	50	8.0	3	17	2	–	–	2	111	54.1	1.8	14	3
Quitman city	2	129	–	30	40	2	2	–	–	432	66.9	9.5	87	29
Cleburne County	2	127	–	30	36	2	2	–	–	426	67.4	9.6	87	29
Faulkner County	–	2	–	–	4	–	–	–	–	6	33.3	–	–	–
Ratcliff city, Logan County	–	38	–	5	16	–	–	–	–	117	59.8	5.1	30	8
Ravenden town, Lawrence County	–	74	2.7	5	26	2	2	–	–	197	43.1	4.1	39	23
Ravenden Springs town, Randolph County	6	11	27.3	–	8	–	–	–	–	82	35.4	6.1	10	1
Reader town	–	21	–	3	–	–	–	–	–	71	69.0	–	17	10
Nevada County	–	–	–	–	–	–	–	–	–	–	–	–	–	–
Ouachita County	–	21	–	3	–	–	–	–	–	71	69.0	–	17	10
Rector city, Clay County	4	379	–	73	111	12	8	2	2	1 632	46.0	6.1	235	92
Redfield town, Jefferson County	9	259	–	33	74	7	3	2	2	657	75.8	11.9	154	24
Reed town, Desha County	10	99	2.0	7	35	3	–	–	3	164	24.4	1.2	8	2
Reyno town, Randolph County	5	92	–	26	43	3	–	–	3	286	55.9	6.6	70	17
Rison city, Cleveland County	18	230	–	27	78	4	2	–	2	824	55.0	10.1	131	58
Rockport town, Hot Spring County	5	86	–	5	14	–	–	–	–	241	61.0	10.0	53	10
Rockwell CDP, Garland County	17	393	–	109	175	6	–	–	6	1 788	78.4	13.8	427	172
Roe town, Monroe County	–	29	34.5	–	5	1	–	–	1	98	56.1	5.1	28	5
Rogers city, Benton County	466	4 075	4.9	862	1 203	137	94	10	33	16 133	77.6	15.1	3 323	914
Rondo town, Lee County	–	64	9.4	13	26	–	–	–	–	147	26.5	3.4	14	4
Rose Bud town, White County	2	35	–	10	22	–	–	–	–	108	65.7	19.4	8	5
Rosston town, Nevada County	2	49	–	5	27	2	2	–	–	136	62.5	3.7	24	10
Rudy town, Crawford County	–	9	–	2	–	–	–	–	–	41	53.7	–	9	2
Russell town, White County	6	23	–	8	9	2	2	–	–	113	63.7	10.6	19	4
Russellville city, Pope County	323	3 235	3.7	2 833	1 806	114	39	20	27	12 479	72.9	20.8	2 300	615
St. Charles town, Arkansas County	4	45	–	8	9	1	1	–	–	98	58.2	15.3	18	1
St. Francis city, Clay County	4	15	–	–	–	–	–	–	–	153	39.2	4.6	20	7
St. Paul town, Madison County	–	9	–	2	2	–	–	–	–	60	58.3	10.0	20	8
Salem city, Fulton County	12	214	–	38	61	5	–	2	3	1 049	51.8	8.1	183	106
Salem CDP, Saline County	45	704	6.5	121	197	11	–	–	11	1 799	82.9	16.1	332	37
Salesville town, Baxter County	2	55	–	12	25	4	4	–	–	269	62.5	7.4	62	23
Scranton city, Logan County	–	49	–	2	12	1	1	–	–	134	55.2	9.0	23	8
Searcy city, White County	203	1 931	12.6	3 183	1 648	83	31	11	41	8 574	71.8	21.7	1 613	544
Sedgwick town, Lawrence County	–	17	–	6	5	2	2	–	–	60	45.0	–	8	5
Shannon Hills city, Saline County	28	385	8.3	46	98	12	4	6	2	1 089	81.1	8.7	247	39
Sheridan city, Grant County	71	556	2.9	134	186	–	–	–	–	2 042	71.2	19.7	336	69
Sherrill town, Jefferson County	–	–	–	–	–	–	–	–	–	59	27.1	5.1	9	6
Sherwood city, Pulaski County	396	3 182	12.3	1 137	1 101	97	14	21	62	12 125	87.2	23.5	2 544	459
Shirley town, Van Buren County	9	63	9.5	9	18	–	–	–	–	227	56.8	10.1	53	13
Sidney town, Sharp County	–	45	–	6	27	8	8	–	–	186	35.5	4.8	18	6
Siloam Springs city, Benton County	122	1 165	4.2	940	670	40	17	–	23	4 803	71.9	18.5	787	239
Smackover city, Union County	12	416	–	57	114	21	13	2	6	1 502	61.9	10.3	240	92

TIPSII [UPF] GPH505 CENSUS90 72583600 05/19/92 1:17 PM MACHINE: C DATA:CENSUS90S*PH5TIPSDA05. 05/06/92 10:49:08 TAPE: NONE FRAME: 68
TSF:CENSUS90*92. 05/06/92 10:50:30 UTF:CENSUS90*93. 05/06/92 10:50:30 META:CENSUS90S*PH5TABLES05. 05/06/92 11:07:49

Table 4. **Education and Veteran Status: 1990**—Con.

[Data based on sample and subject to sampling variability, see text. For definitions of terms and meanings of symbols, see text]

State County Place and [In Selected States] County Subdivision	Persons 3 years and over enrolled in school				Persons 16 to 19 years					Persons 25 years and over			Civilian veterans 16 years and over	
		Elementary or high school				Not enrolled in school and not high school graduate								
	Preprimary school	Total	Percent in private school	College	Total	Total	Employed	Unemployed	Not in labor force	Total	Percent high school graduate or higher	Percent with bachelor's degree or higher	Total	65 years and over
PLACE AND COUNTY SUBDIVISION—Con.														
Smithville town, Lawrence County	–	9	–	10	8	–	–	–	–	66	72.7	10.6	7	7
South Lead Hill town, Boone County	–	19	–	4	6	–	–	–	–	48	83.3	12.5	14	3
Sparkman town, Dallas County	5	114	–	15	42	8	6	–	2	373	51.5	11.0	25	12
Springdale city	449	5 070	5.5	1 297	1 854	283	166	32	85	18 930	70.1	13.7	3 516	817
Benton County	11	167	4.8	34	84	33	33	–	–	563	63.4	8.3	113	5
Washington County	438	4 903	5.5	1 263	1 770	250	133	32	85	18 367	70.3	13.8	3 403	812
Stamps city, Lafayette County	19	546	–	71	118	6	–	–	6	1 453	48.6	11.5	180	67
Star City city, Lincoln County	15	435	–	71	137	10	8	–	2	1 361	59.3	10.8	187	72
Stephens city, Ouachita County	12	217	2.8	34	61	–	–	–	–	737	63.4	8.5	102	27
Strawberry town, Lawrence County	–	50	–	6	20	2	–	–	2	177	52.5	2.8	29	12
Strong city, Union County	7	111	–	39	34	–	–	–	–	442	62.0	13.6	62	26
Stuttgart city, Arkansas County	157	2 223	4.7	387	533	80	43	14	23	6 603	65.4	13.1	954	262
Subiaco town, Logan County	–	212	69.3	15	173	12	4	2	6	256	59.4	13.3	49	16
Success town, Clay County	2	16	–	4	5	3	3	–	–	102	26.5	2.0	9	7
Sulphur Rock town, Independence County	4	58	–	10	24	3	–	–	3	200	59.0	2.5	37	11
Sulphur Springs city, Benton County	5	86	17.4	4	12	2	–	2	–	323	73.7	6.2	81	27
Summit city, Marion County	4	92	3.3	3	30	8	3	2	3	289	52.9	5.9	56	17
Sunset town, Crittenden County	6	173	4.6	7	33	3	–	–	3	300	31.0	1.7	8	1
Swifton city, Jackson County	4	137	2.2	8	50	11	7	1	3	544	50.0	3.5	52	24
Taylor city, Columbia County	3	91	–	13	25	2	–	–	2	427	67.4	9.6	67	27
Texarkana city, Miller County	292	4 322	3.1	988	1 430	181	79	37	65	14 126	67.4	12.4	2 142	571
Thornton city, Calhoun County	15	103	–	6	23	–	–	–	–	313	58.8	12.1	29	13
Tillar city	2	24	12.5	12	10	2	–	–	2	147	67.3	19.0	26	6
Desha County	–	5	–	7	1	–	–	–	–	28	78.6	17.9	6	1
Drew County	2	19	15.8	5	9	2	–	–	2	119	64.7	19.3	20	5
Tinsman city, Calhoun County	–	–	–	–	–	–	–	–	–	8	–	–	–	–
Tollette town, Howard County	2	74	–	9	23	1	–	–	1	189	51.9	5.8	18	4
Tontitown town, Washington County	4	99	3.0	30	59	8	4	4	–	319	66.1	5.0	61	15
Traskwood town, Saline County	11	147	–	16	29	2	–	–	2	328	66.2	3.4	83	19
Trumann city, Poinsett County	37	1 204	.7	135	402	75	25	9	41	3 972	48.0	4.4	509	131
Tuckerman city, Jackson County	13	368	2.2	30	98	7	–	–	7	1 381	57.2	7.2	237	69
Tull town, Grant County	–	67	–	4	27	5	–	–	5	208	73.1	3.8	41	14
Tupelo town, Jackson County	2	34	–	4	10	–	–	–	–	138	39.9	5.1	27	7
Turrell city, Crittenden County	23	225	1.8	44	60	2	–	–	2	540	36.9	3.9	40	15
Tyronza town, Poinsett County	4	179	–	23	49	17	8	2	7	540	54.1	8.5	57	18
Ulm town, Prairie County	–	17	23.5	–	6	3	3	–	–	150	66.7	8.7	28	6
Valley Springs town, Boone County	–	48	4.2	4	8	3	–	–	3	128	51.6	6.3	14	3
Van Buren city, Crawford County	283	2 835	6.2	614	906	176	37	47	92	8 978	64.6	10.0	1 457	321
Vandervoort town, Polk County	3	41	–	2	4	1	–	–	1	52	36.5	3.8	4	–
Victoria town, Mississippi County	–	14	–	2	13	8	–	4	4	51	27.5	17.6	10	–
Vilonia town, Faulkner County	14	242	–	37	62	7	2	–	3	683	65.0	6.9	132	33
Viola town, Fulton County	5	51	–	13	17	2	2	–	–	207	61.8	11.1	35	4
Wabbaseka city, Jefferson County	15	88	5.7	15	13	2	–	–	2	225	40.9	8.4	15	9
Waldenburg town, Poinsett County	–	25	–	–	4	2	2	–	–	47	36.2	–	5	–
Waldo city, Columbia County	12	256	1.2	26	86	29	3	6	20	1 004	61.8	9.3	172	58
Waldron city, Scott County	33	488	6.4	82	163	15	8	7	–	2 079	54.9	8.8	327	126
Walnut Ridge city, Lawrence County	82	706	1.0	160	265	25	8	17	–	3 141	53.1	8.0	463	156
Ward city, Lonoke County	18	258	–	23	80	9	4	2	3	763	59.2	5.8	172	32
Warren city, Bradley County	37	1 084	–	175	382	72	16	–	56	4 220	55.2	9.5	533	182
Washington city, Hempstead County	–	14	–	2	13	3	–	3	–	118	50.8	11.0	18	11
Watson city, Desha County	–	59	3.4	6	22	4	–	–	4	165	35.2	3.6	24	9
Weiner city, Poinsett County	3	136	2.9	28	35	–	–	–	–	470	60.6	12.3	72	23
Weldon town, Jackson County	2	14	–	4	5	–	–	–	–	73	46.6	11.0	17	8
West Crossett CDP, Ashley County	22	483	–	29	148	31	–	10	21	1 071	68.0	6.1	128	27
Western Grove town, Newton County	11	86	5.8	13	21	6	–	3	3	243	60.9	5.8	47	9
West Fork city, Washington County	10	386	–	78	83	7	2	–	5	966	67.9	9.2	202	35
West Helena city, Phillips County	230	2 346	7.5	477	581	86	7	–	79	5 464	56.9	10.1	740	197
West Memphis city, Crittenden County	314	6 114	5.5	985	1 857	336	85	46	205	16 537	62.5	10.8	2 428	558
West Point town, White County	–	27	–	4	2	1	1	–	–	89	58.4	4.5	13	2
Wheatley city, St. Francis County	1	78	–	11	23	3	3	–	–	260	51.5	3.8	34	7
Whelen Springs town, Clark County	5	18	–	2	2	–	–	–	–	56	35.7	–	3	3
White Hall city, Jefferson County	53	898	1.4	176	291	25	7	–	18	2 379	77.4	12.6	513	92
Wickes town, Polk County	13	114	–	11	37	10	4	–	6	306	45.1	9.2	49	9
Widener town, St. Francis County	–	129	1.6	13	36	7	–	3	4	217	33.6	2.8	24	5
Wiederkehr Village city, Franklin County	2	9	22.2	2	3	–	–	–	–	37	86.5	16.2	8	3
Williford town, Sharp County	–	29	–	–	6	–	–	–	–	45	33.3	8.9	6	–
Willisville town, Nevada County	–	34	–	10	13	–	–	–	–	128	59.4	3.9	30	13
Wilmar city, Drew County	2	141	1.4	32	33	2	–	–	2	370	54.9	3.5	30	16
Wilmot city, Ashley County	33	298	6.7	31	77	7	–	–	7	753	41.8	7.3	51	16
Wilson town, Mississippi County	15	260	2.3	49	66	11	2	4	5	638	58.2	12.9	91	15
Wilton town, Little River County	10	99	–	11	27	3	–	–	3	273	55.7	2.2	32	10
Winchester city, Drew County	2	80	–	4	29	3	–	3	–	133	42.9	4.5	8	6
Winslow city, Washington County	5	74	–	11	17	–	–	–	–	215	59.1	8.4	36	15
Winthrop city, Little River County	–	49	–	10	25	7	2	5	–	154	59.7	11.7	34	7
Wooster town, Faulkner County	6	100	–	30	21	2	2	–	–	254	75.6	7.1	62	14
Wrightsville city, Pulaski County	9	225	–	52	87	1	1	–	–	658	47.0	.3	107	23
Wynne city, Cross County	181	1 734	.4	300	513	46	11	10	25	4 976	60.8	11.0	668	224
Yellville city, Marion County	7	167	4.8	17	45	6	3	3	–	835	60.6	11.0	151	70
Zinc town, Boone County	–	19	–	–	4	2	2	–	–	51	35.3	–	13	2

TIPSII [UPF] GPH505 CENSUS90 72583600 05/19/92 1:17 PM MACHINE: C DATA:CENSUS90S*PH5TIPSDA05. 05/06/92 10:49:08 TAPE: NONE FRAME: 69
TSF:CENSUS90*92. 05/06/92 10:50:30 UTF:CENSUS90*93. 05/06/92 10:50:30 META:CENSUS90S*PH5TABLES05. 05/06/92 11:07:49

TIPSII [UPF] GPH505 CENSUS90 71583600 07/17/92 1:17 PM MACHINE: C DATA:CENSUS90S*PH5TIPSDA05. 07/10/92 10:10:29 TAPE: NONE FRAME: 1
TSF:CENSUS90*92. 07/10/92 10:12:20 UTF:CENSUS90*93. 07/10/92 10:12:20 META:CENSUS90S*PH5T7-805. 07/10/92 10:16:48

Table 5. Employment Status and Journey to Work Characteristics: 1990

[Data based on sample and subject to sampling variability, see text. For definitions of terms and meanings of symbols, see text]

State County County Subdivision Place	Persons 16 years and over															Own children under 6 years in families and subfamilies, all parents in household in labor force
			Labor force								Worked in 1989			Females with own children under 6 years		
			Percent in labor force		Civilian labor force		Workers					Worked 40 or more weeks in 1989				
								Means of transportation to work								
	Total	Female	Total	Female	Total	Percent unemployed	Total	Percent using car, truck, or van	Percent in carpools	Percent using public transportation	Total	Total	Usually worked 35 or more hours per week, 50 to 52 weeks	Total	Percent in labor force	
The State	**1 800 056**	**950 334**	**59.8**	**51.9**	**1 066 368**	**6.8**	**988 712**	**92.8**	**15.5**	**.5**	**1 166 319**	**853 849**	**636 314**	**140 641**	**63.3**	**115 087**
Arkansas County	16 299	8 781	60.5	51.7	9 841	6.2	9 176	91.7	13.8	.2	10 523	7 926	6 109	1 193	67.3	1 013
Arkansas township	103	68	68.9	63.2	71	22.5	55	80.0	29.1	–	66	39	39	5	100.0	6
Barton township	158	71	46.2	39.4	73	11.0	58	82.8	–	–	109	62	52	7	–	–
Bayou Meto township	188	88	46.3	36.4	87	5.7	82	91.5	17.1	–	89	75	75	7	–	–
Brewer township	50	22	44.0	72.7	22	–	22	100.0	31.8	–	22	22	6	–	–	–
Chester township	256	124	60.5	34.7	155	7.1	139	87.8	–	–	177	133	94	18	33.3	7
Crockett township	108	63	54.6	44.4	59	10.2	53	100.0	–	–	65	53	41	6	100.0	7
Garland township	160	70	46.9	34.3	75	–	75	74.7	–	–	80	68	35	7	100.0	9
Gum Pond township	7 828	4 367	64.0	54.4	4 989	7.0	4 624	91.3	12.5	.2	5 139	4 117	3 221	623	68.4	544
Stuttgart city (pt.)	7 491	4 196	63.7	54.1	4 755	6.9	4 407	91.6	12.3	.2	4 882	3 942	3 095	582	68.4	503
Henton township	450	238	56.4	48.7	254	5.9	239	98.7	14.2	–	280	181	120	29	27.6	9
Humphrey town (pt.)	276	163	55.1	46.0	152	9.9	137	100.0	20.4	–	159	99	66	19	42.1	9
Keaton township	739	379	56.4	53.0	417	3.4	403	92.1	14.6	–	475	334	243	50	76.0	38
La Grue township	3 806	2 053	59.1	50.9	2 243	4.9	2 115	92.9	16.9	–	2 392	1 686	1 279	279	71.3	246
De Witt city	2 773	1 553	55.7	48.6	1 544	6.3	1 429	91.5	18.1	–	1 665	1 151	857	228	72.8	198
McFall township	134	64	50.7	42.2	68	–	68	89.7	–	10.3	79	69	41	–	–	–
Mill Bayou township	480	241	46.3	30.3	222	7.7	205	83.4	20.0	–	254	174	151	43	48.8	30
Almyra town	237	120	50.2	30.0	119	2.5	116	94.0	23.3	–	140	89	73	19	31.6	5
Morris township	400	218	78.8	75.2	315	2.5	307	97.7	14.0	–	339	270	228	49	73.5	60
Stuttgart city (pt.)	194	111	84.5	79.3	164	4.9	156	100.0	4.5	–	171	126	110	22	72.7	27
Point Deluce township	157	75	61.1	64.0	96	8.3	88	92.0	23.9	–	122	76	55	21	66.7	16
Prairie township	550	259	53.5	45.6	294	3.7	281	89.7	12.5	.7	348	226	195	10	60.0	6
St. Charles town	117	63	57.3	52.4	67	6.0	61	96.7	26.2	3.3	70	51	39	4	–	–
Stanley township	732	381	54.8	42.0	401	9.0	362	92.0	17.1	–	487	341	234	39	79.5	35
Gillett city	676	348	54.4	42.5	368	9.8	329	91.2	16.7	–	433	287	207	39	79.5	35
Ashley County	18 314	9 640	57.6	46.8	10 530	8.5	9 499	93.7	15.1	.4	11 093	8 090	6 116	1 399	61.3	1 144
Banner township	41	28	65.9	50.0	27	–	27	100.0	74.1	–	34	27	27	–	–	–
Bayou township	61	19	23.0	–	14	–	14	100.0	100.0	–	21	14	7	7	–	–
Bearhouse township	23	15	65.2	46.7	15	–	15	100.0	46.7	–	15	8	8	–	–	–
Beech Creek township	42	17	69.0	70.6	29	–	29	55.2	–	–	30	12	9	7	100.0	10
Carter township	3 346	1 752	57.9	48.6	1 934	4.6	1 838	91.0	12.4	.2	2 050	1 536	1 149	190	63.2	156
Hamburg city	2 418	1 287	56.8	49.0	1 369	4.7	1 302	91.3	11.9	–	1 423	1 064	752	129	56.6	88
De Bastrop township	208	121	63.0	59.5	131	17.6	107	89.7	42.1	–	121	87	57	14	78.6	16
Parkdale city	133	87	65.4	58.6	87	23.0	67	100.0	40.3	–	76	54	48	8	100.0	14
Egypt township	9 177	4 868	58.9	46.7	5 393	8.2	4 875	95.8	12.3	.6	5 680	4 207	3 239	818	63.3	664
Crossett city	4 841	2 657	57.9	46.6	2 801	7.5	2 533	93.8	8.7	1.1	2 925	2 154	1 673	359	73.5	316
North Crossett CDP (pt.)	2 370	1 191	59.9	46.3	1 412	9.7	1 261	97.7	13.2	–	1 512	1 123	857	236	49.6	152
West Crossett CDP	1 353	735	61.3	49.4	830	11.3	736	98.0	18.6	–	846	615	464	179	57.5	151
Elon township	441	211	64.2	45.5	283	9.9	255	97.6	21.6	–	300	258	231	37	24.3	14
Extra township	177	97	54.2	42.3	96	19.8	77	94.8	23.4	–	88	58	37	8	100.0	7
Longview township	577	278	57.5	43.5	332	3.6	312	100.0	21.5	–	353	255	211	50	46.0	37
Marie Saline township	160	90	63.1	71.1	101	22.8	78	100.0	–	–	98	64	39	–	–	–
Mill Creek township	1 124	608	59.0	49.2	663	11.8	556	95.3	16.2	–	694	446	313	83	59.0	78
North Crossett CDP (pt.)	158	99	58.2	44.4	92	–	86	91.9	22.1	–	131	88	59	20	30.0	8
Montrose township	355	187	50.1	44.4	175	17.7	144	91.7	27.8	.7	197	131	76	34	64.7	43
Montrose city	315	164	54.0	48.2	167	16.8	139	92.8	28.1	–	172	113	62	29	72.4	27
Portland township	730	381	54.4	40.2	397	10.6	353	85.0	17.0	.6	442	304	228	40	47.5	25
Portland city	480	252	59.4	44.4	285	8.4	259	87.6	23.2	.8	321	216	165	29	65.5	25
Prairie township	213	107	74.2	58.9	158	24.1	120	100.0	10.0	–	150	110	84	19	63.2	10
Union township	112	48	33.9	41.7	38	–	38	76.3	47.4	–	38	27	27	–	–	–
White township	478	239	55.0	45.6	263	6.8	238	97.5	24.8	–	274	220	176	33	90.9	37
Fountain Hill town	125	79	51.2	43.0	64	3.1	62	98.4	27.4	–	67	55	32	11	90.9	11
Wilmot township	1 049	574	45.9	40.2	481	11.6	423	79.4	24.1	.9	508	326	198	59	49.2	47
Wilmot city	901	497	46.3	40.4	417	13.2	362	79.3	25.1	1.1	433	276	160	56	50.0	38
Baxter County	25 823	13 795	44.4	40.2	11 453	7.3	10 501	90.9	13.0	.1	12 834	8 932	6 408	1 385	66.6	1 141
Bayou township	236	110	42.4	22.7	100	7.0	93	77.4	6.5	–	112	82	77	14	50.0	6
Big Flat township	204	126	41.2	27.8	84	2.4	80	82.5	5.0	–	102	77	52	13	69.2	9
Big Flat town (pt.)	68	36	41.2	38.9	28	7.1	24	91.7	–	–	34	21	6	5	40.0	2
Buckhorn township	491	252	48.5	44.0	238	6.3	215	94.4	18.6	–	255	181	142	31	93.5	40
Norfork city (pt.)	6	3	50.0	100.0	3	–	3	100.0	–	–	3	3	–	–	–	–
Salesville town	314	167	47.1	44.3	148	4.1	134	94.0	9.0	–	149	104	77	17	88.2	23
Buford township	639	323	63.7	59.8	407	5.4	378	83.9	19.3	–	444	324	253	33	66.7	31
Greenwood township	111	60	74.8	66.7	83	9.6	75	73.3	25.3	6.7	87	52	39	9	100.0	6
Grover township	1 634	899	27.2	24.8	445	10.8	391	90.3	9.5	–	530	330	221	46	73.9	45
Lakeview town	457	241	28.2	25.3	129	9.3	117	93.2	9.4	–	158	109	76	8	50.0	5
Independence township	1 208	664	54.9	52.6	663	10.4	590	95.3	15.4	–	695	487	357	90	66.7	66

TIPSII [UPF] GPH505 CENSUS90 71583600 07/17/92 1:17 PM MACHINE: C DATA:CENSUS90S*PH5TIPSDA05. 07/10/92 10:10:29 TAPE: NONE FRAME: 2
TSF:CENSUS90*92. 07/10/92 10:12:20 UTF:CENSUS90*93. 07/10/92 10:12:20 META:CENSUS90S*PH5T7-805. 07/10/92 10:16:48

Table 5. Employment Status and Journey to Work Characteristics: 1990—Con.

[Data based on sample and subject to sampling variability, see text. For definitions of terms and meanings of symbols, see text]

State County County Subdivision Place	Persons 16 years and over															Own children under 6 years in families and subfamilies, all parents in household in labor force
			Labor force								Worked in 1989			Females with own children under 6 years		
			Percent in labor force		Civilian labor force		Workers					Worked 40 or more weeks in 1989				
								Means of transportation to work								
	Total	Female	Total	Female	Total	Percent unemployed	Total	Percent using car, truck, or van	Percent in carpools	Percent using public transportation	Total	Total	Usually worked 35 or more hours per week, 50 to 52 weeks	Total	Percent in labor force	
Baxter County—Con.																
Logan township	804	401	46.8	41.9	376	9.6	334	81.7	16.2	–	420	273	163	41	26.8	12
Lone Rock township	248	123	45.2	42.3	112	3.6	108	93.5	13.0	–	138	83	40	–	–	–
Norfork city (pt.)	40	18	30.0	38.9	12	16.7	10	100.0	–	–	9	5	2	–	–	–
Matney township	86	49	30.2	20.4	26	–	26	100.0	100.0	–	35	26	18	9	–	–
Mill township	1 958	988	43.4	39.5	849	7.5	778	86.8	13.4	–	1 001	670	480	72	84.7	96
Mountain Home township	12 619	6 960	41.2	37.4	5 198	5.8	4 865	93.5	9.9	–	5 902	4 230	3 097	637	67.3	517
Mountain Home city	7 758	4 406	35.4	32.3	2 749	6.4	2 559	92.6	9.0	–	3 229	2 277	1 625	425	65.9	285
North Fork township	935	479	53.0	52.0	496	14.3	417	88.7	24.2	.7	525	361	222	86	62.8	61
Norfork city (pt.)	247	122	57.5	52.5	142	12.7	116	82.8	20.7	2.6	146	102	44	17	70.6	16
Pigeon township	832	396	59.0	52.0	491	15.3	410	92.4	12.7	–	542	330	238	64	51.6	39
Union township	1 057	513	37.5	38.0	396	7.6	360	92.2	8.9	–	479	281	154	26	73.1	30
Whiteville township	2 761	1 452	53.9	48.3	1 489	5.3	1 381	88.0	16.6	.5	1 567	1 145	855	214	68.2	183
Cotter city	675	350	52.1	44.6	352	6.5	316	91.5	16.5	.9	395	254	178	51	62.7	46
Gassville city	892	506	52.9	48.0	472	7.8	432	92.1	15.3	.5	483	374	282	81	75.3	83
Benton County	75 844	39 434	60.7	52.6	45 975	3.5	43 804	91.8	13.6	.2	50 596	38 647	30 075	5 546	67.6	5 113
Anderson township	634	321	69.1	57.6	438	1.6	428	89.7	13.3	–	471	405	296	60	73.3	61
Cave Springs city (pt.)	–	–	–	–	–	–	–	–	–	–	–	–	–	–	–	–
Apple Glenn township	396	179	71.0	71.5	281	8.9	244	85.7	10.2	1.2	266	201	141	26	100.0	28
Ball township	316	150	69.9	58.7	221	5.9	208	77.4	5.8	–	234	189	137	35	45.7	21
Beatie township	278	142	57.2	44.4	159	–	145	69.7	6.9	7.6	185	120	86	22	54.5	21
Brightwater township	1 899	951	60.9	56.8	1 139	5.0	1 084	92.6	12.2	.2	1 330	1 025	799	123	72.4	100
Avoca town	210	119	54.3	42.0	114	3.5	104	96.2	–	1.9	127	107	59	13	61.5	5
Rogers city (pt.)	390	180	47.9	50.6	174	–	187	82.9	–	–	255	185	147	9	100.0	17
Cherokee township	233	111	67.4	58.6	157	6.4	147	81.6	6.1	–	169	145	112	5	100.0	5
Colville township	1 839	940	70.6	63.2	1 299	1.7	1 265	89.6	10.3	–	1 380	1 121	947	172	61.6	166
Cave Springs city (pt.)	339	188	71.1	66.0	241	3.7	227	93.8	9.7	–	254	189	157	51	86.3	50
Rogers city (pt.)	–	–	–	–	–	–	–	–	–	–	–	–	–	–	–	–
Decatur township	1 603	823	70.5	62.5	1 130	3.5	1 091	86.8	15.8	–	1 198	941	704	138	66.7	128
Decatur city	667	354	68.2	59.3	455	3.7	438	91.8	20.8	–	488	366	309	58	79.3	60
Dickson township	2 561	1 373	38.0	36.8	973	2.0	933	87.4	19.5	–	1 161	797	546	113	86.7	94
Bella Vista CDP (pt.)	2 039	1 079	28.1	27.0	572	1.9	545	86.2	20.2	–	755	464	294	41	73.2	23
Esculapia township	21 117	11 124	63.7	55.9	13 441	3.6	12 832	95.3	11.7	.1	14 547	11 302	9 026	1 672	68.0	1 510
Little Flock city (pt.)	208	100	72.6	59.0	151	1.3	149	90.6	15.4	–	161	122	101	12	58.3	7
Prairie Creek CDP	1 214	657	42.3	34.6	514	2.9	492	93.5	10.8	–	615	448	343	33	39.4	14
Rogers city (pt.)	17 399	9 265	65.4	57.7	11 356	3.6	10 831	95.4	12.3	.1	12 193	9 493	7 619	1 410	70.9	1 329
Felker township	219	118	55.7	50.0	122	4.1	117	76.9	27.4	–	134	80	80	21	57.1	14
Flint township	508	229	55.9	40.2	284	2.1	278	82.4	7.2	–	309	211	171	37	37.8	11
Garfield township	1 145	551	54.3	47.9	622	1.3	612	91.3	18.5	–	719	568	443	55	80.0	64
Garfield town (pt.)	181	95	40.3	29.5	73	1.4	72	90.3	15.3	–	87	55	49	10	30.0	6
Garland township	1 410	674	75.4	68.2	1 063	3.4	1 002	89.5	19.8	.2	1 115	855	655	136	72.8	110
Centerton city	373	202	71.0	71.3	265	3.8	253	89.7	14.6	.8	266	225	178	37	91.9	42
Gentry township	2 340	1 215	65.3	57.9	1 528	4.6	1 432	85.4	13.1	1.3	1 623	1 228	958	186	74.7	185
Gentry city	1 287	704	63.6	55.8	818	5.1	753	91.9	13.8	–	865	671	537	120	76.7	110
Hico township	7 932	4 168	64.1	55.8	5 080	4.0	4 798	88.0	13.7	–	5 636	4 038	2 924	666	67.7	623
Siloam Springs city	6 395	3 435	61.9	54.9	3 956	4.1	3 744	87.7	13.2	–	4 436	3 085	2 198	504	70.4	477
Hoover township	353	173	60.9	56.6	215	7.4	190	91.1	10.5	–	242	189	154	16	37.5	7
Highfill town	78	39	60.3	48.7	47	–	44	79.5	13.6	–	47	31	28	3	100.0	3
Logan township	308	166	75.0	70.5	231	–	231	90.9	34.2	2.6	242	175	140	25	44.0	22
Mason Valley township	585	290	66.7	60.0	390	2.1	375	92.5	18.1	–	406	321	262	38	78.9	42
Mount Vernon township	2 407	1 248	67.1	57.1	1 605	3.1	1 517	94.1	17.1	–	1 747	1 364	1 071	202	73.3	188
Bella Vista CDP (pt.)	69	37	66.7	37.8	46	–	46	60.9	–	–	54	46	39	7	100.0	17
Little Flock city (pt.)	–	–	–	–	–	–	–	–	–	–	–	–	–	–	–	–
Pea Ridge city	1 228	656	59.9	51.2	730	3.3	695	94.8	22.3	–	819	631	503	100	60.0	74
Osage township	17 631	9 300	54.1	45.0	9 524	3.0	9 161	92.6	11.7	.3	10 722	8 280	6 477	1 126	62.5	1 061
Bella Vista CDP (pt.)	6 128	3 212	30.2	22.5	1 852	2.4	1 808	93.5	14.2	–	2 420	1 685	1 278	136	67.6	146
Bentonville city	8 480	4 513	65.0	55.6	5 500	3.6	5 259	93.0	11.1	.4	5 962	4 693	3 794	722	64.8	678
Little Flock city (pt.)	481	234	74.6	67.1	359	4.5	343	94.8	8.2	.9	377	305	263	40	70.0	34
Rogers city (pt.)	1 144	620	70.1	59.7	802	.2	780	95.8	10.4	–	870	713	517	91	36.3	80
Roller Ridge township	494	266	61.7	50.4	305	1.6	297	94.9	27.9	1.0	370	279	213	31	67.7	32
Garfield town (pt.)	29	13	75.9	61.5	22	–	22	100.0	68.2	–	28	20	18	6	33.3	2
Gateway town	62	39	43.5	25.6	27	–	27	100.0	14.8	–	35	27	24	–	–	–
Round Prairie township	402	207	67.2	69.1	270	–	264	93.6	29.2	–	325	181	133	14	100.0	20
Sugar Creek township	373	188	56.6	38.3	211	5.7	187	92.0	33.7	–	289	212	171	30	40.0	43
Sulphur Springs township	797	435	54.1	46.7	431	8.4	374	91.2	20.1	–	516	384	256	47	72.3	43
Bella Vista CDP (pt.)	171	105	19.3	23.8	33	36.4	18	100.0	33.3	–	61	34	9	4	50.0	2
Sulphur Springs city	373	201	62.7	55.7	234	6.4	206	94.2	15.5	–	264	205	152	31	77.4	33
Wager township	281	131	48.4	9.9	136	–	136	64.7	–	–	176	137	98	23	–	13

TIPSII [UPF] GPH505 CENSUS90 71583600 07/17/92 1:17 PM MACHINE: C DATA:CENSUS90S*PH5TIPSDA05. 07/10/92 10:10:29 TAPE: NONE FRAME: 3
TSF:CENSUS90*92. 07/10/92 10:12:20 UTF:CENSUS90*93. 07/10/92 10:12:20 META:CENSUS90S*PH5T7-805. 07/10/92 10:16:48

Table 5. Employment Status and Journey to Work Characteristics: 1990—Con.

[Data based on sample and subject to sampling variability, see text. For definitions of terms and meanings of symbols, see text]

State County County Subdivision Place	Persons 16 years and over															Own children under 6 years in families and subfamilies, all parents in household in labor force
			Labor force								Worked in 1989			Females with own children under 6 years		
			Percent in labor force		Civilian labor force		Workers					Worked 40 or more weeks in 1989				
								Means of transportation to work								
	Total	Female	Total	Female	Total	Percent unemployed	Total	Percent using car, truck, or van	Percent in carpools	Percent using public transportation	Total	Total	Usually worked 35 or more hours per week, 50 to 52 weeks	Total	Percent in labor force	
Benton County—Con.																
Wallace township	1 814	1 009	58.7	50.1	1 064	4.8	1 004	93.7	17.7	–	1 109	862	674	139	72.7	140
Bella Vista CDP (pt.)	5	3	60.0	33.3	3	–	3	100.0	–	–	5	3	3	2	–	–
Gravette city	1 082	627	58.1	48.5	629	5.9	590	92.4	22.0	–	658	520	417	95	71.6	97
Walnut township	859	447	37.3	35.1	314	11.5	277	84.8	7.6	–	412	229	181	24	25.0	18
War Eagle township	517	255	63.8	62.4	330	3.0	320	88.1	28.8	–	341	265	190	16	75.0	30
Washington township	4 398	2 166	66.2	56.3	2 909	3.3	2 752	93.9	15.0	–	3 097	2 447	1 944	342	76.3	308
Bethel Heights town	219	106	60.3	52.8	132	3.8	127	92.9	11.8	–	142	119	92	18	94.4	24
Lowell city	952	497	67.6	59.6	641	2.2	626	90.4	13.9	–	667	535	437	85	85.9	92
Rogers city (pt.)	73	48	50.7	25.0	37	–	37	89.2	–	–	40	34	27	3	100.0	2
Springdale city (pt.)	695	333	76.8	69.7	534	2.8	519	97.5	11.0	–	524	430	350	69	79.7	61
Yell township	195	84	52.8	36.9	103	–	103	68.9	–	–	125	96	86	6	100.0	5
Boone County	22 120	11 793	59.7	52.6	13 164	4.8	12 383	92.4	14.4	–	14 295	10 679	7 933	1 602	65.2	1 384
Batavia township	587	255	57.1	58.4	335	9.6	294	98.0	23.1	–	322	236	178	33	100.0	49
Bellefonte township	1 513	773	68.2	58.2	1 032	3.1	990	95.2	12.7	–	1 084	829	635	126	57.1	88
Bellefonte town	267	139	65.9	62.6	176	4.0	167	95.8	16.8	–	181	146	110	17	58.8	12
Harrison city (pt.)	206	95	74.3	65.3	153	5.9	144	94.4	29.9	–	157	110	68	18	66.7	22
Blythe township	103	65	61.2	60.0	63	17.5	44	100.0	11.4	–	68	46	37	–	–	–
Bryan township	546	289	52.4	49.8	286	–	286	86.7	14.0	–	337	232	166	36	22.2	16
Harrison city (pt.)	–	–	–	–	–	–	–	–	–	–	–	–	–	–	–	–
Carrollton township	514	273	48.6	49.1	250	4.8	236	89.0	22.9	–	309	216	164	42	57.1	23
Alpena town	243	149	42.8	37.6	104	10.6	91	86.8	30.8	–	108	74	51	18	83.3	18
Elixir township	1 506	748	62.5	58.3	940	4.9	865	92.1	16.8	–	1 070	780	568	94	83.0	128
Bergman town	259	131	71.0	63.4	184	7.1	164	95.7	25.0	–	193	147	113	21	85.7	24
Ewing township	232	126	62.9	52.4	146	4.8	112	100.0	23.2	–	157	131	104	13	53.8	7
Gaither township	553	273	68.2	56.0	377	1.3	372	85.8	14.8	–	419	316	244	72	56.9	39
Jackson township	627	308	62.2	53.9	390	1.3	385	91.7	9.4	–	425	347	194	51	60.8	31
Harrison city (pt.)	12	6	–	–	–	–	–	–	–	–	–	–	–	–	–	–
Jefferson township	743	385	68.9	59.5	512	5.1	477	94.1	11.7	–	533	438	331	85	48.2	59
Valley Springs town	147	76	65.3	64.5	96	8.3	85	91.8	9.4	–	102	80	59	19	68.4	18
Lee township	872	453	63.4	61.4	550	6.0	508	97.6	21.3	–	604	413	320	75	77.3	66
Long Creek township	490	223	62.2	60.1	305	1.6	294	89.5	7.8	–	344	261	183	28	50.0	18
North Harrison township	5 110	2 957	58.3	49.9	2 963	5.7	2 795	93.8	11.8	–	3 156	2 392	1 812	356	79.5	361
Harrison city (pt.)	4 249	2 463	57.5	50.3	2 428	6.1	2 288	94.4	11.8	–	2 615	1 958	1 493	295	85.4	331
Olvey township	338	161	69.8	65.8	236	–	231	92.6	14.7	–	264	212	167	25	48.0	14
Omaha township	986	518	64.2	57.9	633	8.5	571	86.5	21.0	–	653	418	284	84	58.3	79
Omaha town	178	92	61.8	57.6	110	18.2	90	95.6	28.9	–	132	61	46	14	35.7	14
Prairie township	382	193	58.4	50.3	219	5.9	203	77.3	9.4	–	234	183	111	20	70.0	16
Everton town	117	61	62.4	57.4	69	10.1	64	96.9	23.4	–	71	52	37	12	66.7	7
South Harrison township	4 952	2 731	58.3	51.3	2 880	4.4	2 727	93.8	11.0	–	3 117	2 362	1 832	356	57.3	285
Harrison city (pt.)	3 414	1 933	57.4	51.1	1 953	4.2	1 861	95.5	10.7	–	2 109	1 596	1 264	233	55.8	194
Sugar Loaf township	1 449	746	47.5	39.4	684	4.1	652	86.3	22.1	.3	781	560	396	84	82.1	88
Diamond City city	550	297	29.5	24.6	158	8.9	143	88.8	20.3	–	197	130	99	12	50.0	14
Lead Hill town	231	129	48.9	39.5	113	–	113	90.3	34.5	–	121	98	76	32	71.9	24
South Lead Hill town	64	32	60.9	68.8	39	–	36	100.0	16.7	–	44	24	16	–	–	–
Summit township	296	147	67.9	53.1	201	5.5	190	97.4	31.6	–	217	178	124	10	50.0	16
Zinc township	321	169	52.6	45.0	162	9.9	151	87.4	25.2	–	201	129	83	12	16.7	1
Zinc town	57	25	52.6	56.0	30	26.7	20	90.0	30.0	–	31	15	6	2	100.0	1
Bradley County	9 094	4 884	53.5	44.1	4 845	9.0	4 377	92.6	15.1	.2	5 196	3 880	2 871	675	53.8	433
Clay township	400	162	54.8	48.8	219	28.3	157	94.9	12.1	–	232	149	106	17	82.4	17
Banks town	84	33	47.6	33.3	40	30.0	28	100.0	10.7	–	44	34	25	–	–	–
Eagle township	138	81	27.5	12.3	38	–	38	100.0	15.8	–	49	27	27	20	–	–
Marion township	133	68	36.8	13.2	49	–	49	100.0	–	–	66	58	58	–	–	–
Moro township	24	14	37.5	35.7	9	55.6	4	100.0	–	–	9	–	–	–	–	–
Ouachita township	103	62	53.4	35.5	55	7.3	51	90.2	31.4	–	59	51	37	18	44.4	10
Palestine township	274	130	36.1	24.6	99	–	99	83.8	36.4	–	103	81	42	17	41.2	13
Pennington township	6 860	3 735	54.1	46.1	3 692	8.4	3 365	91.9	14.0	.2	3 973	3 002	2 221	503	55.9	317
Warren city	5 047	2 802	52.3	44.5	2 627	10.6	2 335	91.6	12.6	.3	2 798	2 099	1 579	413	53.5	228
River township	120	70	74.2	55.7	89	–	89	100.0	27.0	–	89	75	57	5	–	–
Sumpter township	115	72	38.3	19.4	44	–	44	100.0	22.7	–	53	44	44	4	–	–
Washington township	927	490	59.4	45.1	551	9.8	481	95.4	16.6	.4	563	393	279	91	58.2	76
Hermitage town	351	213	51.3	41.3	180	30.0	126	90.5	13.5	1.6	174	102	79	56	44.6	46
Calhoun County	4 402	2 345	57.8	48.7	2 530	11.1	2 233	94.1	18.8	–	2 776	1 993	1 455	364	67.9	302
Caswell township	528	293	57.4	47.8	300	7.7	273	92.7	15.4	–	314	215	151	53	35.8	18
Thornton city (pt.)	353	202	55.8	47.5	197	9.1	176	92.0	13.6	–	201	138	112	42	35.7	12
Champagnolle township	202	119	77.2	68.1	156	29.5	110	100.0	33.6	–	176	119	57	34	50.0	17
Dallas township	73	35	24.7	14.3	18	–	18	88.9	27.8	–	21	14	14	–	–	–

TIPSII [UPF] GPH505 CENSUS90 7158360 07/17/92 1:17 PM MACHINE: C DATA:CENSUS90S*PH5TIPSDA05. 07/10/92 10:10:29 TAPE: NONE FRAME: 4
TSF:CENSUS90*92. 07/10/92 10:12:20 UTF:CENSUS90*93. 07/10/92 10:12:20 META:CENSUS90S*PH5T7-805. 07/10/92 10:16:48

Table 5. Employment Status and Journey to Work Characteristics: 1990—Con.

[Data based on sample and subject to sampling variability, see text. For definitions of terms and meanings of symbols, see text]

State County County Subdivision Place	Persons 16 years and over															Own children under 6 years in families and subfamilies, all parents in household in labor force
			Labor force								Worked in 1989			Females with own children under 6 years		
			Percent in labor force		Civilian labor force		Workers					Worked 40 or more weeks in 1989				
								Means of transportation to work								
	Total	Female	Total	Female	Total	Percent unemployed	Total	Percent using car, truck, or van	Percent in carpools	Percent using public transportation	Total	Total	Usually worked 35 or more hours per week, 50 to 52 weeks	Total	Percent in labor force	
Calhoun County—Con.																
Fayette township	29	20	65.5	50.0	19	–	19	100.0	–	–	19	9	9	–	–	–
Franklin township	1 476	816	56.3	49.5	829	9.9	741	95.1	20.0	–	918	650	458	115	73.9	99
Hampton city	1 210	672	55.5	47.8	670	9.6	600	94.3	20.3	–	746	520	374	86	67.4	69
Huey township	32	18	62.5	33.3	20	–	20	100.0	65.0	–	20	20	13	–	–	–
Jackson township	530	290	51.1	39.7	271	10.3	243	88.5	15.6	.4	319	221	161	37	62.2	22
Harrell city	200	116	56.0	44.0	112	17.9	92	96.7	28.3	1.1	128	87	70	29	69.0	17
Jefferson township	177	111	54.8	39.6	97	7.2	90	92.2	8.9	–	96	81	74	12	100.0	20
Tinsman city	8	5	–	–	–	–	–	–	–	–	–	–	–	–	–	–
Locust Bayou township	–	–	–	–	–	–	–	–	–	–	–	–	–	–	–	–
Moro township	455	229	49.5	34.5	225	13.3	192	100.0	20.3	–	254	191	165	18	55.6	14
Thornton city (pt.)	27	16	29.6	25.0	8	–	8	100.0	–	–	8	8	8	3	–	–
Polk township	356	135	68.3	65.2	235	14.9	208	94.2	14.9	–	240	169	133	13	53.8	7
River township	505	279	67.7	61.3	342	8.8	301	97.3	19.3	–	360	304	220	82	90.2	105
Shumaker unorg.	39	–	46.2	–	18	–	18	–	–	–	39	–	–	–	–	–
Carroll County	14 664	7 662	60.3	54.6	8 833	5.9	8 253	87.1	17.8	.1	9 986	7 103	5 080	988	73.4	914
Beaver township	662	350	41.1	40.3	272	4.4	260	83.8	12.7	–	325	174	93	37	75.7	32
Beaver town	68	34	33.8	47.1	23	21.7	18	77.8	–	–	26	18	13	–	–	3
Cabanal township	228	105	66.2	59.0	151	5.3	143	67.8	11.2	–	203	140	66	32	53.1	24
Carrollton township	315	158	61.9	68.4	195	11.8	172	86.6	11.6	–	201	146	133	11	100.0	19
Cedar township	2 400	1 317	56.1	50.9	1 347	7.1	1 247	76.6	12.9	–	1 601	1 058	696	70	54.3	52
Eureka Springs city (pt.)	1 608	925	61.9	55.1	995	6.6	924	78.1	10.4	–	1 155	749	516	39	28.2	17
Clifty township	279	165	43.4	44.2	121	13.2	105	79.0	48.6	–	173	78	65	–	–	–
Coin township	349	191	60.2	66.5	205	5.9	192	94.3	7.3	–	255	162	113	18	100.0	25
Cross township	122	60	76.2	51.7	93	–	93	89.2	35.5	–	93	60	27	13	69.2	13
Delmar township	48	24	83.3	66.7	40	22.5	31	100.0	–	–	40	24	15	9	100.0	15
Dry Fork township	91	56	45.1	30.4	41	–	41	100.0	14.6	–	41	41	29	15	–	–
Franklin township	488	248	51.0	45.2	249	11.2	221	96.4	6.3	–	310	185	145	23	100.0	31
Hickory township	2 697	1 440	64.0	55.9	1 725	5.8	1 597	92.5	21.1	–	1 928	1 354	990	197	80.7	222
Green Forest city	1 571	853	63.6	53.6	999	7.5	900	90.6	21.0	–	1 075	795	586	115	71.3	113
Kings River township	422	235	51.7	43.4	218	4.6	208	75.0	7.2	–	284	229	156	57	26.3	7
Liberty township	142	59	33.1	27.1	47	–	47	100.0	61.7	–	58	42	42	16	100.0	15
Long Creek township	426	196	51.4	40.3	219	4.1	210	76.7	9.5	–	279	223	163	20	60.0	13
North Yocum township	246	126	57.3	46.0	141	1.4	139	89.2	20.9	–	168	108	87	15	80.0	16
Blue Eye town (pt.)	21	11	61.9	63.6	13	–	13	84.6	46.2	–	13	10	7	2	100.0	–
Oak Grove town (pt.)	48	24	60.4	54.2	29	–	29	82.8	17.2	–	33	23	19	2	–	–
Omega township	323	156	61.3	55.8	198	–	190	94.7	22.6	–	212	183	138	25	44.0	7
Osage township	210	101	62.4	56.4	131	–	131	89.3	45.8	–	156	114	88	11	100.0	24
Packard Springs township	139	63	48.2	33.3	67	23.9	51	86.3	19.6	–	97	60	19	–	–	–
Piney township	238	111	65.5	71.2	156	10.9	139	74.8	13.7	–	158	97	45	11	100.0	7
Polo township	657	302	79.6	79.5	523	3.3	501	85.6	12.4	–	487	401	301	56	80.4	61
Prairie township	3 569	1 882	64.4	59.2	2 297	6.3	2 140	90.5	19.4	.4	2 466	1 883	1 438	323	81.4	305
Berryville city	2 500	1 362	60.8	58.7	1 520	4.1	1 450	91.5	17.9	–	1 615	1 233	923	264	87.5	251
South Yocum township	378	208	60.8	51.4	230	.9	228	90.4	25.0	.9	252	193	146	24	50.0	16
Blue Eye town (pt.)	–	–	–	–	–	–	–	–	–	–	–	–	–	–	–	–
Oak Grove town (pt.)	121	70	55.4	47.1	67	3.0	65	92.3	36.9	–	74	55	42	7	42.9	3
Winona township	235	109	71.1	56.0	167	–	167	92.8	14.4	–	199	148	85	5	100.0	10
Eureka Springs city (pt.)	–	–	–	–	–	–	–	–	–	–	–	–	–	–	–	–
Chicot County	11 257	6 318	51.7	44.3	5 817	14.0	4 879	90.9	23.1	.3	6 162	3 981	2 924	973	53.4	668
Bowie township	3 740	2 128	45.8	39.7	1 707	16.9	1 390	93.3	27.1	.2	1 859	1 181	825	279	53.4	155
Dermott city	3 294	1 899	45.4	39.8	1 491	18.7	1 184	92.7	30.1	.3	1 580	1 002	712	269	55.4	155
Carlton township	4 099	2 274	56.8	48.3	2 330	11.7	1 995	91.3	23.1	–	2 484	1 562	1 196	344	51.5	242
Lake Village city	1 997	1 155	55.1	47.4	1 101	16.1	883	87.4	26.2	–	1 195	665	485	192	66.7	164
Planters township	3 418	1 916	52.1	44.6	1 780	14.1	1 494	88.0	19.5	.9	1 819	1 238	903	350	55.4	271
Eudora city	2 145	1 278	48.7	44.6	1 044	13.3	899	83.3	21.9	1.6	1 065	766	555	253	58.9	173
Clark County	17 248	9 391	55.6	48.5	9 578	6.1	8 892	85.2	14.8	.7	11 075	7 079	4 731	1 064	60.2	802
Amity township	1 253	628	48.8	38.5	612	10.1	548	89.1	23.9	.4	733	475	339	93	63.4	59
Amity city	424	215	47.4	32.1	201	6.0	187	89.8	21.9	1.1	244	161	133	32	25.0	9
Caddo township	12 009	6 637	57.8	51.3	6 922	6.0	6 438	82.3	11.6	.8	8 084	4 937	3 260	681	58.4	491
Arkadelphia city	8 214	4 723	57.0	51.4	4 663	5.7	4 339	77.4	11.0	.9	5 607	3 153	1 945	436	62.8	361
Caddo Valley town	329	181	69.9	65.7	230	3.5	218	91.7	5.5	–	245	187	116	24	29.2	5
Gum Springs town	122	60	50.8	51.7	62	6.5	58	87.9	22.4	5.2	75	49	33	14	64.3	10
Missouri township	3 012	1 626	51.4	41.9	1 547	5.4	1 444	94.2	21.0	.3	1 707	1 265	842	234	60.7	189
Gurdon city	1 637	917	48.6	42.1	794	7.6	724	94.2	22.0	–	837	611	421	139	59.7	113
Whelen Springs town	69	38	53.6	50.0	37	5.4	35	100.0	17.1	–	45	28	26	13	84.6	11
Terre Noire township	974	500	51.0	45.2	497	4.6	462	92.9	29.9	–	551	402	290	56	75.0	63
Okolona town	110	57	31.8	35.1	35	8.6	32	100.0	78.1	–	45	27	17	4	50.0	–

TIPSII [UPF] GPH505 CENSUS90 71583600 07/17/92 1:17 PM MACHINE: C DATA:CENSUS90S*PH5TIPSDA05. 07/10/92 10:10:29 TAPE: NONE FRAME: 5
TSF:CENSUS90*92. 07/10/92 10:12:20 UTF:CENSUS90*93. 07/10/92 10:12:20 META:CENSUS90S*PH5T7-805. 07/10/92 10:16:48

Table 5. Employment Status and Journey to Work Characteristics: 1990—Con.

[Data based on sample and subject to sampling variability, see text. For definitions of terms and meanings of symbols, see text]

State County County Subdivision Place	Persons 16 years and over															Own children under 6 years in families and subfamilies, all parents in household in labor force
			Labor force								Worked in 1989			Females with own children under 6 years		
			Percent in labor force		Civilian labor force		Workers					Worked 40 or more weeks in 1989				
								Means of transportation to work								
	Total	Female	Total	Female	Total	Percent unemployed	Total	Percent using car, truck, or van	Percent in carpools	Percent using public transportation	Total	Total	Usually worked 35 or more hours per week, 50 to 52 weeks	Total	Percent in labor force	
Clay County	14 463	7 689	53.6	44.8	7 753	7.2	7 088	92.1	17.8	.2	8 599	6 021	4 381	923	67.1	766
Bennett township	537	276	58.8	49.6	316	13.3	272	97.8	29.4	–	374	205	157	38	57.9	17
McDougal town	158	81	55.7	38.3	88	15.9	74	97.3	47.3	–	96	55	48	6	100.0	6
Blue Cane township	194	90	40.2	28.9	78	–	73	91.8	–	–	93	58	42	10	100.0	7
Bradshaw township	132	49	73.5	55.1	97	11.3	86	77.9	16.3	–	110	79	67	6	100.0	11
Brown township	210	88	66.2	78.4	139	–	139	92.1	3.6	–	172	87	73	–	–	–
Cache township	431	223	58.9	54.3	254	6.3	231	91.8	19.5	–	284	187	123	32	75.0	39
Knobel town	253	135	58.1	57.8	147	7.5	129	90.7	33.3	–	166	104	70	26	92.3	39
Carpenter township	241	114	49.0	38.6	118	7.6	109	81.7	20.2	–	131	88	70	22	63.6	28
Success town	130	62	51.5	35.5	67	13.4	58	77.6	29.3	–	76	51	37	16	50.0	19
Chalk Bluff township	240	122	62.9	56.6	151	4.6	144	95.8	27.8	–	165	155	96	–	–	–
Clark township	253	151	49.8	37.1	126	5.6	117	94.9	23.1	–	136	83	60	12	100.0	13
Peach Orchard town	175	100	51.4	39.0	90	7.8	81	92.6	17.3	–	97	60	44	12	100.0	13
Cleveland township	506	256	49.8	42.2	252	8.3	225	92.4	12.9	–	289	206	159	35	77.1	20
Gleghorn township	101	66	40.6	16.7	41	–	41	100.0	12.2	–	64	40	35	7	–	–
Haywood township	349	171	55.3	44.4	193	1.0	191	87.4	19.4	–	206	159	118	22	68.2	11
Greenway town	155	73	43.2	34.2	67	1.5	66	97.0	21.2	–	83	56	42	13	46.2	4
Johnson township	217	113	65.0	54.0	141	–	141	95.7	28.4	–	162	108	81	27	74.1	28
Kilgore township	3 417	1 878	56.7	48.8	1 937	8.2	1 762	92.9	15.9	–	2 071	1 423	1 035	244	63.1	193
Corning city	2 658	1 482	54.2	47.2	1 440	7.5	1 315	92.5	14.6	–	1 563	1 035	704	191	69.6	166
Knob township	188	94	60.1	30.9	113	4.4	108	94.4	14.8	–	124	102	91	5	100.0	6
Lemmons township	98	52	63.3	57.7	62	16.1	52	88.5	15.4	–	67	39	27	18	61.1	19
Liddell township	223	122	39.5	33.6	88	4.5	81	92.6	38.3	–	118	89	55	12	66.7	11
St. Francis city	157	86	37.6	25.6	59	–	56	92.9	35.7	–	73	60	42	9	55.6	9
Nelson township	260	118	56.2	54.2	146	4.1	133	94.7	21.8	–	157	113	90	4	50.0	2
Datto town	93	42	43.0	28.6	40	15.0	34	79.4	11.8	–	39	24	18	4	50.0	2
Oak Bluff township	2 489	1 385	48.1	40.1	1 195	8.7	1 078	93.0	17.2	.6	1 339	983	661	156	56.4	122
Rector city	1 833	1 018	43.0	36.1	786	7.9	716	95.0	14.5	–	895	658	435	88	58.0	69
Payne township	231	91	59.3	53.8	137	7.3	121	88.4	22.3	–	157	111	78	–	–	2
Nimmons town	84	39	41.7	23.1	35	5.7	33	90.9	36.4	–	48	29	23	–	–	2
Pollard township	471	214	51.2	36.4	241	9.1	210	84.8	27.1	–	286	167	119	32	37.5	22
Pollard town	180	83	57.8	54.2	104	7.7	94	94.7	24.5	–	118	84	53	14	71.4	11
St. Francis township	3 506	1 929	52.9	44.4	1 853	6.2	1 718	92.3	16.3	.3	2 002	1 465	1 084	235	77.9	209
Piggott city	3 070	1 702	53.1	44.9	1 629	5.7	1 516	93.1	15.9	–	1 726	1 292	932	207	79.2	192
Swain township	128	70	45.3	21.4	58	10.3	45	66.7	13.3	–	75	57	43	6	100.0	6
Wilson township	41	17	41.5	41.2	17	–	11	100.0	–	–	17	17	17	–	–	–
Cleburne County	15 684	8 148	52.3	43.9	8 151	7.9	7 444	88.3	16.0	.5	8 981	6 533	4 831	946	59.8	730
Big Creek township	31	15	80.6	60.0	25	–	25	100.0	100.0	–	25	25	25	–	–	9
Cadron township	1 030	544	57.1	46.1	588	6.1	545	88.8	18.5	.7	630	506	419	58	53.4	44
Quitman city (pt.)	498	262	56.0	46.6	279	6.8	253	88.5	18.2	1.6	309	232	183	21	52.4	22
California township	194	110	40.7	36.4	79	–	79	57.0	45.6	11.4	125	61	54	22	31.8	6
Center Post township	283	155	36.0	32.9	102	10.8	91	76.9	9.9	–	121	74	74	20	40.0	10
Clayton township	480	256	58.5	54.7	281	3.9	260	88.8	11.9	–	288	257	162	41	82.9	63
Francis township	415	191	43.1	51.8	179	–	179	84.4	–	–	198	159	105	22	68.2	11
Giles township	1 017	534	38.9	30.3	396	8.1	360	91.9	17.5	–	451	309	212	44	43.2	24
Greers Ferry city	598	299	42.5	33.4	254	8.7	230	87.4	18.3	–	295	189	131	29	51.7	19
Grassy township	853	423	59.9	50.4	502	10.8	454	79.5	17.8	.7	535	407	300	60	53.3	34
Concord town	204	113	55.4	42.5	113	8.8	103	76.7	9.7	–	127	100	69	6	50.0	3
Healing Springs township	741	386	61.4	53.6	455	10.5	398	80.4	22.9	3.3	493	327	227	40	90.0	32
Heber township	5 663	3 053	52.8	46.5	2 970	9.1	2 676	90.0	10.8	.3	3 304	2 369	1 689	337	64.7	299
Heber Springs city (pt.)	4 226	2 346	51.7	46.5	2 170	8.2	1 978	91.1	12.2	–	2 375	1 698	1 218	289	64.0	258
McJester township	187	85	38.0	18.8	71	–	61	82.0	36.1	–	92	56	34	5	–	–
Morgan township	303	148	29.0	22.3	88	9.1	80	100.0	23.8	–	116	50	43	–	–	–
Fairfield Bay CDP (pt.)	124	58	21.8	15.5	27	–	27	100.0	70.4	–	18	8	8	–	–	–
Mountain township	402	170	56.5	53.5	227	2.2	222	81.1	3.2	–	232	175	144	17	100.0	22
Peter Creek township	1 010	523	58.0	46.5	586	10.9	514	94.0	18.9	–	626	477	380	80	67.5	49
Pickens township	331	148	49.8	43.9	165	11.5	146	95.2	24.7	–	198	138	103	10	100.0	23
Pine township	153	72	76.5	77.8	117	5.1	111	91.0	5.4	–	117	80	72	29	82.8	16
Piney township	837	435	56.8	35.2	459	5.7	440	89.8	22.7	–	556	404	327	79	13.9	9
Poff township	76	40	76.3	77.5	58	37.9	36	100.0	41.7	–	46	36	36	8	100.0	9
Fairfield Bay CDP (pt.)	15	8	100.0	100.0	15	–	15	100.0	100.0	–	15	15	15	8	100.0	9
Saline township	346	178	42.5	38.8	147	2.7	143	76.9	24.5	–	162	109	61	24	75.0	20
Higden town	87	45	40.2	35.6	35	11.4	31	74.2	29.0	–	34	21	13	6	–	–
Sugar Camp township	165	66	55.8	34.8	92	8.7	84	85.7	45.2	–	109	64	47	23	65.2	12
Sugar Loaf township	276	147	54.7	36.7	151	–	151	91.4	8.6	–	151	121	81	5	100.0	27
Valley township	696	372	38.2	26.3	266	2.6	252	90.1	15.1	–	272	228	149	14	–	–
Heber Springs city (pt.)	299	160	34.1	12.5	102	6.9	88	78.4	22.7	–	115	100	80	14	–	–
Wilburn township	195	97	75.4	56.7	147	6.8	137	100.0	28.5	–	134	101	87	8	50.0	11

TIPSII [UPF] GPH505 CENSUS90 71583600 07/17/92 1:17 PM MACHINE: C DATA:CENSUS90S*PH5TIPSDA05. 07/10/92 10:10:29 TAPE: NONE FRAME: 6
TSF:CENSUS90*92. 07/10/92 10:12:20 UTF:CENSUS90*93. 07/10/92 10:12:20 META:CENSUS90S*PH5T7-805. 07/10/92 10:16:48

Table 5. **Employment Status and Journey to Work Characteristics: 1990**—Con.

[Data based on sample and subject to sampling variability, see text. For definitions of terms and meanings of symbols, see text]

State County County Subdivision Place	Persons 16 years and over															Own children under 6 years in families and subfamilies, all parents in household in labor force
			Labor force								Worked in 1989			Females with own children under 6 years		
			Percent in labor force		Civilian labor force		Workers					Worked 40 or more weeks in 1989				
								Means of transportation to work								
	Total	Female	Total	Female	Total	Percent unemployed	Total	Percent using car, truck, or van	Percent in carpools	Percent using public transportation	Total	Total	Usually worked 35 or more hours per week, 50 to 52 weeks	Total	Percent in labor force	
Cleveland County	5 980	3 103	55.7	45.1	3 328	6.7	3 051	93.1	19.6	.3	3 690	2 621	1 938	396	59.3	352
Bowman township	354	173	58.8	47.4	208	–	208	95.2	27.4	–	228	161	127	10	100.0	18
Harper township	348	176	53.2	33.5	185	–	166	91.6	22.9	–	220	141	110	33	36.4	25
Hudgin township	71	46	39.4	41.3	28	–	28	67.9	–	–	42	34	28	–	–	–
Hurricane township	402	202	68.7	64.9	276	9.8	249	81.5	30.5	–	275	175	136	–	–	–
Jackson township	2	2	–	–	–	–	–	–	–	–	–	–	–	–	–	–
Kingsland township	788	408	55.2	49.5	433	9.7	381	91.6	17.8	–	504	359	286	50	46.0	37
Kingsland city	270	146	41.1	37.0	111	8.1	98	86.7	16.3	–	130	94	77	19	47.4	16
Lee township	341	173	41.9	41.0	143	16.1	120	100.0	29.2	–	155	98	63	21	100.0	36
Miller township	349	164	59.3	42.7	207	1.4	204	100.0	10.3	–	230	167	124	14	57.1	8
Niven township	327	152	40.4	35.5	132	8.3	114	93.9	16.7	–	154	104	64	35	20.0	6
Redland township	502	265	58.4	40.4	293	2.7	285	95.4	13.0	–	335	257	173	29	44.8	23
Rison township	1 079	617	52.0	43.6	558	6.8	515	89.9	21.7	.4	617	442	301	86	76.7	96
Rison city (pt.)	938	534	50.1	41.6	467	7.7	434	91.9	24.0	.5	521	375	241	64	75.0	72
Rowell township	172	94	68.0	48.9	117	4.3	112	100.0	25.0	–	124	105	105	17	35.3	12
Saline township	43	16	60.5	43.8	26	–	26	100.0	46.2	–	19	12	12	12	58.3	6
Smith township	317	145	50.5	29.7	160	9.4	145	94.5	24.1	1.4	206	120	91	16	62.5	10
Rison city (pt.)	46	19	56.5	31.6	26	–	26	100.0	19.2	–	29	26	24	3	100.0	4
White Oak township	238	122	58.8	35.2	140	–	135	88.9	13.3	3.7	132	122	84	16	62.5	27
Whiteville township	647	348	65.2	56.6	422	12.3	363	98.6	11.8	–	449	324	234	57	73.7	48
Columbia County	19 589	10 669	57.5	48.1	11 244	8.0	10 256	90.2	15.8	.6	11 725	8 214	5 853	1 534	60.4	1 167
Emerson township	1 450	751	52.5	43.5	761	6.4	699	94.7	16.9	–	839	626	485	182	42.3	67
Emerson town	260	137	59.6	47.4	155	6.5	143	95.1	5.6	–	155	118	89	4	100.0	4
McNeil township	1 446	742	56.3	48.1	812	10.7	717	91.5	16.6	–	804	571	400	136	68.4	109
McNeil city	504	259	57.3	49.4	287	8.7	264	89.0	18.2	–	263	194	156	55	76.4	59
Magnolia township	12 483	6 863	61.3	52.3	7 628	7.5	6 998	89.6	14.4	.4	7 902	5 549	3 920	882	66.2	815
Magnolia city	8 675	4 837	59.6	50.3	5 160	6.9	4 757	87.9	15.2	.2	5 353	3 729	2 555	542	59.6	463
Taylor township	1 249	695	48.8	36.5	609	11.0	540	96.1	20.7	–	687	415	246	87	44.8	35
Taylor city	484	277	47.7	35.7	231	3.9	220	91.4	21.8	–	263	182	133	34	44.1	20
Village township	727	347	47.0	35.7	342	9.6	309	80.3	18.1	7.4	360	232	188	40	20.0	7
Waldo township	2 234	1 271	49.2	38.1	1 092	8.4	993	90.3	21.5	.9	1 133	821	614	207	60.4	134
Waldo city	1 156	649	48.1	41.1	553	10.5	484	91.7	19.0	–	630	427	310	92	55.4	60
Conway County	14 475	7 649	58.2	50.3	8 411	7.0	7 679	91.5	17.2	.4	9 103	6 766	5 045	1 146	69.9	1 048
Austin township	283	147	56.2	45.6	159	–	159	63.5	15.7	–	157	93	56	16	100.0	25
Bentley township	883	434	65.1	52.8	572	10.0	484	95.0	14.9	.4	633	453	318	85	67.1	76
Oppelo city	455	216	61.8	46.3	281	11.0	241	95.4	15.8	–	305	217	153	39	51.3	24
Bird township	487	233	58.1	52.4	283	9.5	244	89.3	26.2	2.0	316	232	187	65	76.9	57
Catholic Point township	146	62	74.7	48.4	109	7.3	101	75.2	41.6	–	111	94	60	–	–	–
Cedar Falls township	259	172	65.6	66.3	170	4.1	163	93.9	6.1	–	175	127	62	8	100.0	17
Gregory township	305	155	54.8	52.3	167	3.6	161	89.4	3.1	–	176	128	91	42	71.4	31
Griffin township	550	282	60.7	56.0	334	6.3	313	90.7	38.3	–	369	296	188	30	100.0	20
Higgins township	123	67	62.6	73.1	77	10.4	69	100.0	–	–	89	71	54	–	–	–
Howard township	1 466	728	64.9	60.4	949	7.5	872	92.7	21.4	.8	973	707	526	110	75.5	114
Menifee city	239	122	63.2	65.6	151	6.0	140	92.9	40.0	–	149	117	92	15	93.3	19
Plumerville city	632	331	68.0	62.5	430	6.5	401	93.3	15.2	1.7	438	319	242	40	70.0	44
Lick Mountain township	406	208	59.6	51.4	242	5.0	224	87.9	25.0	–	240	148	121	44	54.5	31
McLaren township	217	114	66.8	57.0	145	–	139	65.5	8.6	–	153	105	99	10	50.0	5
Martin township	82	42	65.9	42.9	54	3.7	52	100.0	–	–	55	30	25	10	100.0	12
Nichols township	478	249	51.3	45.0	239	7.9	226	90.7	30.5	–	274	187	129	3	100.0	5
Old Hickory township	77	44	70.1	61.4	54	–	54	100.0	31.5	–	60	55	44	28	57.1	20
Petit Jean township	45	28	80.0	67.9	36	–	32	87.5	65.6	–	40	32	28	5	100.0	4
St. Vincent township	298	140	72.1	62.1	215	–	215	90.7	26.0	–	237	174	139	45	62.2	31
Steele township	354	196	50.8	33.2	180	1.7	177	80.8	7.3	–	214	158	105	21	66.7	15
Union township	567	268	52.9	45.9	300	2.0	277	86.3	11.2	–	300	220	181	26	73.1	35
Washington township	1 112	562	60.8	51.6	676	13.2	582	89.5	12.7	1.2	716	555	462	125	66.4	86
Welborn township	6 298	3 501	54.4	46.8	3 426	7.4	3 111	95.2	14.0	.4	3 787	2 873	2 148	473	67.7	464
Morrilton city	5 001	2 848	54.6	48.0	2 733	7.9	2 465	94.8	14.9	.5	2 999	2 250	1 634	377	72.1	406
White Eagle township	39	17	61.5	64.7	24	–	24	100.0	54.2	–	28	28	22	–	–	–
Craighead County	53 631	28 329	64.6	56.4	34 557	5.2	32 429	94.7	12.8	.3	38 295	27 733	20 352	4 221	64.5	3 374
Big Creek township	2 183	1 129	68.8	61.4	1 496	4.5	1 408	96.1	18.3	.7	1 628	1 270	920	243	60.9	177
Bono town	829	448	63.8	55.8	524	6.1	490	95.1	16.5	.4	588	426	325	100	62.0	71
Black Oak township	2 095	1 134	56.8	45.2	1 189	4.5	1 114	93.3	18.4	–	1 258	931	734	154	61.0	108
Black Oak town	226	128	42.9	34.4	95	8.4	86	100.0	10.5	–	113	71	55	13	23.1	–
Caraway town	918	521	55.9	46.6	513	5.3	477	90.4	23.1	–	565	404	309	76	72.4	64
Brookland township	1 505	773	65.6	57.2	987	5.4	925	97.4	9.5	.2	1 078	785	580	119	58.8	88
Brookland town	689	363	62.6	52.1	431	8.8	388	97.9	9.5	.5	471	321	237	69	53.6	44

TIPSII [UPF] GPH505 CENSUS90 71583600 07/17/92 1:17 PM MACHINE: C DATA:CENSUS90S*PH5TIPSDA05. 07/10/92 10:10:29 TAPE: NONE FRAME: 7
TSF:CENSUS90*92. 07/10/92 10:12:20 UTF:CENSUS90*93. 07/10/92 10:12:20 META:CENSUS90S*PH5T7-805. 07/10/92 10:16:48

Table 5. Employment Status and Journey to Work Characteristics: 1990—Con.

[Data based on sample and subject to sampling variability, see text. For definitions of terms and meanings of symbols, see text]

State County County Subdivision Place	Persons 16 years and over															Own children under 6 years in families and subfamilies, all parents in household in labor force
			Labor force								Worked in 1989			Females with own children under 6 years		
			Percent in labor force		Civilian labor force		Workers					Worked 40 or more weeks in 1989				
								Means of transportation to work								
	Total	Female	Total	Female	Total	Percent unemployed	Total	Percent using car, truck, or van	Percent in carpools	Percent using public transportation	Total	Total	Usually worked 35 or more hours per week, 50 to 52 weeks	Total	Percent in labor force	
Craighead County—Con.																
Buffalo township	1 657	947	44.7	35.1	741	5.0	699	95.6	14.6	–	890	576	405	96	54.2	63
Monette city	903	517	49.8	42.6	450	5.8	419	96.7	17.2	–	510	344	252	59	57.6	42
Gilkerson township	1 679	851	73.7	62.3	1 232	3.8	1 180	99.6	12.2	–	1 300	981	702	160	69.4	131
Jonesboro city (pt.)	1 061	548	76.2	69.9	803	1.9	789	99.4	7.2	–	857	642	475	106	75.5	99
Greenfield township	1 008	498	64.7	55.4	652	4.1	625	96.3	5.6	–	722	572	465	84	44.0	56
Jonesboro city (pt.)	244	112	76.6	79.5	187	5.3	177	100.0	–	–	187	161	135	20	70.0	21
Herndon township	713	374	50.4	50.0	359	–	352	89.2	15.6	–	410	322	223	34	85.3	33
Jonesboro township	31 323	16 561	65.9	58.3	20 582	5.5	19 282	94.1	12.0	.4	23 017	16 446	11 920	2 418	65.5	1 962
Jonesboro city (pt.)	29 794	15 758	65.6	57.9	19 480	5.3	18 278	94.0	11.9	.4	21 852	15 519	11 157	2 237	64.8	1 809
Lake City township	1 613	848	60.3	50.4	973	4.2	924	93.5	14.5	.2	1 069	756	540	125	67.2	95
Lake City town (pt.)	1 414	780	58.5	48.7	827	3.5	790	94.1	15.7	.3	913	660	479	119	65.5	91
Lester township	404	194	57.2	43.3	231	6.5	216	97.2	7.9	2.8	270	208	173	37	40.5	17
Lake City town (pt.)	–	–	–	–	–	–	–	–	–	–	–	–	–	–	–	–
Little Texas township	240	116	33.3	25.9	80	13.8	69	100.0	2.9	–	114	66	17	2	100.0	4
Cash town (pt.)	29	17	55.2	52.9	16	6.3	15	100.0	13.3	–	21	20	8	–	–	2
Maumelle township	1 640	886	62.1	52.0	1 016	8.8	923	94.9	14.2	–	1 111	829	642	162	72.8	137
Bay city	1 221	666	61.7	51.1	750	9.1	678	95.9	13.9	–	805	600	483	125	64.8	93
Nettleton township	5 761	3 056	67.7	60.4	3 897	4.5	3 634	94.6	12.4	–	4 170	3 037	2 279	437	68.2	404
Jonesboro city (pt.)	5 490	2 922	68.2	61.0	3 736	4.7	3 487	94.6	12.6	–	3 993	2 919	2 188	399	68.9	377
Powell township	946	511	72.2	64.4	670	1.0	662	99.1	22.1	–	729	589	458	82	53.7	50
Prairie township	94	33	20.2	15.2	19	–	19	68.4	–	–	29	24	14	–	–	–
Promised Land township	213	115	61.0	50.4	130	–	130	97.7	21.5	–	152	99	75	5	40.0	2
Egypt town	113	56	55.8	46.4	63	–	63	95.2	17.5	–	84	50	39	5	40.0	2
Taylor township	288	156	55.9	51.3	161	17.4	133	100.0	–	–	177	115	92	50	64.0	38
Texas township	269	147	52.8	31.3	142	2.8	134	93.3	17.9	–	171	127	113	13	38.5	9
Cash town (pt.)	124	69	47.6	30.4	59	6.8	53	86.8	7.5	–	70	43	35	8	62.5	9
Crawford County	31 494	16 470	61.4	51.8	19 305	6.3	17 929	94.7	15.6	.1	20 675	15 217	11 487	2 789	61.3	2 081
Alma township	3 517	1 878	60.7	50.7	2 135	4.4	2 029	95.7	16.1	–	2 294	1 703	1 283	268	68.3	197
Alma city (pt.)	2 190	1 213	57.6	48.1	1 262	5.5	1 193	93.2	17.2	–	1 392	1 035	775	224	71.4	171
Bidville township	20	4	55.0	–	11	–	11	100.0	–	–	9	5	5	–	–	–
Cedar Creek township	368	176	61.4	51.1	226	5.8	207	90.8	10.6	2.9	245	145	111	13	46.2	21
Cedarville township	775	396	55.5	40.2	430	4.4	385	95.8	17.9	–	472	348	283	57	43.9	31
Chester township	379	170	55.9	42.9	212	10.8	187	81.8	4.3	2.1	223	163	116	13	15.4	8
Chester town	66	34	50.0	41.2	33	6.1	31	87.1	–	–	37	27	17	5	40.0	8
Mountainburg city (pt.)	28	13	57.1	61.5	16	–	14	28.6	–	28.6	19	16	12	1	–	–
Cove City township	134	60	41.8	33.3	56	–	56	83.9	25.0	–	68	38	31	–	–	–
Dean Springs township	1 288	659	72.3	65.9	931	7.8	840	98.7	13.2	–	902	655	518	97	57.7	81
Alma city (pt.)	11	11	100.0	100.0	11	100.0	–	–	–	–	11	–	–	–	–	–
Dora township	201	109	54.7	43.1	110	–	110	100.0	9.1	–	129	85	37	19	52.6	29
Van Buren city (pt.)	16	8	100.0	100.0	16	–	16	100.0	–	–	16	16	–	–	–	–
Dyer township	826	420	59.4	51.2	483	7.2	454	91.9	17.6	–	544	380	289	59	57.6	33
Dyer town	425	215	56.0	51.6	238	8.0	219	96.3	16.4	–	256	179	133	43	58.1	22
Jasper township	966	478	68.8	51.7	665	5.6	628	96.2	18.8	–	681	609	416	104	45.2	57
Kibler township	842	378	58.4	55.6	492	8.9	441	96.6	12.0	–	567	391	324	88	73.9	93
Kibler town (pt.)	364	175	62.9	52.6	229	3.5	214	93.9	11.7	–	250	202	163	39	71.8	34
Lancaster township	621	292	65.2	50.3	405	2.0	390	95.9	17.7	–	433	335	253	60	51.7	33
Lees Creek township	417	190	59.7	54.2	249	2.8	234	89.7	17.9	–	265	151	115	28	17.9	5
Locke township	168	92	61.3	51.1	103	4.9	92	80.4	20.7	–	99	73	49	11	36.4	4
Mountainburg township	1 095	569	54.0	44.6	591	9.5	523	92.7	14.1	–	626	463	333	75	53.3	48
Mountainburg city (pt.)	345	197	51.0	42.1	176	6.8	161	93.2	11.8	–	186	140	103	13	38.5	9
Mulberry township	1 404	743	54.0	43.9	758	5.4	708	91.7	10.2	–	832	597	438	90	60.0	63
Mulberry city (pt.)	1 006	561	52.0	44.4	523	6.7	479	92.1	7.9	–	571	397	282	67	67.2	52
Oliver Springs township	884	442	66.6	59.0	589	5.1	559	97.0	8.4	–	646	515	420	89	50.6	63
Porter township	152	74	48.7	50.0	74	8.1	68	100.0	–	–	77	39	29	11	45.5	3
Rudy township	763	374	60.8	46.3	464	8.8	412	84.7	8.0	–	505	340	245	43	32.6	16
Alma city (pt.)	–	–	–	–	–	–	–	–	–	–	–	–	–	–	–	–
Rudy town	41	24	63.4	45.8	26	7.7	24	58.3	8.3	–	24	22	18	2	100.0	3
Uniontown township	513	269	70.8	58.0	353	4.0	331	97.0	34.1	–	405	273	209	67	77.6	48
Upper township	32	18	21.9	–	7	100.0	–	–	–	–	7	7	–	–	–	–
Van Buren township	15 257	8 205	62.2	53.2	9 469	6.3	8 834	95.4	16.6	–	10 146	7 540	5 688	1 555	65.1	1 221
Kibler town (pt.)	299	155	62.2	52.9	186	4.8	177	96.6	14.7	–	190	148	110	37	67.6	33
Van Buren city (pt.)	10 888	5 940	62.7	53.8	6 816	7.4	6 277	95.4	18.0	–	7 274	5 331	3 958	1 206	67.5	919
Vine Prairie township	248	133	67.7	59.4	168	4.8	160	88.1	12.5	–	170	136	107	9	55.6	8
Mulberry city (pt.)	152	80	60.5	47.5	92	8.7	84	91.7	11.9	–	96	70	51	4	–	–
Whitley township	574	318	53.8	42.1	309	17.5	255	92.5	13.7	–	315	211	173	33	42.4	19
Winfrey township	50	23	30.0	–	15	–	15	100.0	–	–	15	15	15	–	–	–

TIPSII [UPF] GPH505 CENSUS90 71583600 07/17/92 1:17 PM MACHINE: C DATA:CENSUS90S*PH5TIPSDA05. 07/10/92 10:10:29 TAPE: NONE FRAME: 8
TSF:CENSUS90*92. 07/10/92 10:12:20 UTF:CENSUS90*93. 07/10/92 10:12:20 META:CENSUS90S*PH5T7-805. 07/10/92 10:16:48

Table 5. **Employment Status and Journey to Work Characteristics: 1990**—Con.

[Data based on sample and subject to sampling variability, see text. For definitions of terms and meanings of symbols, see text]

State County County Subdivision Place	Persons 16 years and over															Own children under 6 years in families and subfamilies, all parents in household in labor force
			Labor force								Worked in 1989			Females with own children under 6 years		
			Percent in labor force		Civilian labor force		Workers					Worked 40 or more weeks in 1989				
								Means of transportation to work								
	Total	Female	Total	Female	Total	Percent unemployed	Total	Percent using car, truck, or van	Percent in carpools	Percent using public transportation	Total	Total	Usually worked 35 or more hours per week, 50 to 52 weeks	Total	Percent in labor force	
Crittenden County	35 579	19 206	62.4	53.9	22 141	9.4	19 826	94.8	16.3	.3	23 583	17 458	13 361	3 542	60.0	2 817
Black Oak township	580	298	62.6	41.6	363	19.8	291	94.2	23.0	–	370	271	203	80	47.5	34
Bob Ward township	978	529	57.0	45.4	557	11.3	492	89.6	14.6	–	620	381	266	102	57.8	100
Edmondson town	176	103	58.5	51.5	103	22.3	78	92.3	7.7	–	103	61	49	17	52.9	12
Fogleman township	1 231	683	54.4	42.5	670	12.2	566	92.0	35.3	–	728	440	309	111	54.1	96
Gilmore town	235	125	48.1	40.8	113	20.4	90	100.0	20.0	–	124	74	57	20	65.0	23
Turrell city	677	386	54.8	46.4	371	15.1	299	92.0	43.1	–	374	241	164	49	57.1	35
Jackson township	1 193	644	49.5	32.3	590	11.9	518	80.3	16.2	–	632	456	277	141	41.1	117
Crawfordsville town	421	243	52.0	37.9	219	6.8	202	81.2	18.8	–	235	170	123	41	43.9	28
Jennette town (pt.)	1	1	100.0	100.0	1	100.0	–	–	–	–	–	–	–	1	100.0	7
Jasper township	5 419	2 772	69.1	59.3	3 732	7.6	3 425	97.1	11.4	–	4 070	3 060	2 408	518	53.1	317
Marion city	3 157	1 598	72.5	63.7	2 273	5.9	2 141	98.0	7.7	–	2 570	1 894	1 515	294	56.5	198
Sunset town	358	214	46.9	39.3	168	28.6	118	91.5	14.4	–	167	98	57	48	47.9	25
West Memphis city (pt.)	–	–	–	–	–	–	–	–	–	–	–	–	–	–	–	–
Lucas township	758	374	50.7	38.8	384	10.7	338	96.4	23.4	–	420	298	249	47	53.2	20
Horseshoe Lake town	286	152	44.1	30.3	126	3.2	119	97.5	13.4	–	144	112	77	13	30.8	4
Mississippi township	20 678	11 394	64.5	58.3	13 318	8.5	12 056	95.6	15.9	.5	14 038	10 695	8 296	2 110	67.5	1 894
West Memphis city (pt.)	20 408	11 253	64.7	58.2	13 172	8.4	11 940	95.8	16.0	.5	13 919	10 625	8 239	2 085	67.1	1 864
Mound City township	269	129	62.1	43.4	167	16.2	140	96.4	15.0	–	157	114	77	17	–	–
Proctor township	640	312	60.3	44.9	386	3.9	371	94.1	10.2	–	408	328	277	75	29.3	18
West Memphis city (pt.)	–	–	–	–	–	–	–	–	–	–	–	–	–	–	–	–
Tyronza township	2 970	1 615	51.8	44.5	1 538	16.9	1 251	91.4	23.5	–	1 639	1 079	774	275	52.7	195
Earle city	2 297	1 285	52.0	44.8	1 195	19.2	949	90.6	26.3	–	1 276	814	574	237	53.6	177
Jennette town (pt.)	112	56	47.3	41.1	53	22.6	41	95.1	14.6	–	48	33	20	4	100.0	6
Wappanocca township	863	456	50.5	32.7	436	10.8	378	89.7	18.5	–	501	336	225	66	25.8	26
Jericho town	148	81	43.9	32.1	65	7.7	60	95.0	28.3	–	70	52	39	8	75.0	6
Cross County	14 139	7 577	57.7	48.7	8 141	9.2	7 259	92.4	19.3	.3	8 883	6 151	4 619	1 185	66.2	1 045
Bedford township	440	216	43.0	43.1	189	12.7	165	100.0	5.5	–	257	152	104	26	100.0	36
Wynne city (pt.)	–	–	–	–	–	–	–	–	–	–	–	–	–	–	–	–
Brushy Lake township	352	201	43.2	22.9	152	3.3	147	83.7	17.7	–	178	136	90	20	–	–
Coldwater township	436	227	49.1	34.8	214	11.2	190	85.3	32.1	–	229	133	101	26	80.8	16
Ellis township	388	196	69.6	63.8	270	3.0	262	95.8	14.5	–	278	225	173	27	63.0	25
Fair Oaks township	215	102	62.3	53.9	134	8.2	123	82.9	17.9	–	146	109	94	5	100.0	18
Hickory Ridge township	562	275	60.9	50.5	342	8.2	301	84.4	19.3	.7	361	239	185	46	58.7	34
Hickory Ridge city	327	164	60.9	51.8	199	9.5	174	86.2	23.0	1.1	210	144	102	21	47.6	11
Mitchell township	876	468	61.3	47.9	537	6.1	480	92.5	19.6	–	579	384	289	68	64.7	47
Cherry Valley city	517	282	56.5	42.6	292	5.5	272	94.1	13.6	–	323	212	165	35	51.4	20
Searcy township	979	488	59.0	50.0	578	6.2	537	92.9	16.6	1.3	581	438	364	102	59.8	69
Smith township	1 337	658	71.0	64.1	949	7.7	862	94.4	14.3	–	1 025	767	563	150	73.3	167
Twist township	50	25	50.0	36.0	25	–	25	68.0	68.0	–	25	17	8	–	–	–
Tyronza township	1 756	953	51.2	43.0	897	7.0	809	95.6	34.1	.4	966	682	474	140	62.1	138
Parkin city	1 316	727	53.0	45.4	695	7.9	626	95.5	32.6	–	753	523	352	115	60.0	92
Wynne township	6 748	3 768	57.4	48.9	3 854	11.5	3 358	92.4	17.5	.3	4 258	2 869	2 174	575	67.3	495
Wynne city (pt.)	5 976	3 341	56.2	47.6	3 340	13.0	2 854	93.1	16.9	.3	3 744	2 459	1 864	516	64.9	432
Dallas County	7 352	3 921	54.9	47.5	4 025	6.7	3 637	93.5	20.5	–	4 225	3 168	2 154	539	65.1	484
Bunn township	10	6	60.0	100.0	6	–	6	100.0	–	–	10	10	6	–	–	–
Chester township	426	224	43.7	40.6	186	16.1	155	90.3	45.2	–	194	144	110	32	50.0	22
Carthage city	332	169	42.5	37.9	141	12.1	123	87.8	43.9	–	142	105	92	32	50.0	22
Dry Run township	236	122	49.6	41.8	117	24.8	88	92.0	20.5	–	121	79	51	24	66.7	25
Fordyce city (pt.)	139	70	43.9	37.1	61	47.5	32	100.0	28.1	–	57	23	12	6	100.0	9
Fordyce township	3 968	2 159	56.7	50.1	2 237	4.1	2 088	94.3	14.8	–	2 317	1 828	1 250	286	77.3	320
Fordyce city (pt.)	3 420	1 904	56.8	50.1	1 929	4.5	1 793	94.2	15.5	–	1 975	1 560	1 069	244	77.0	286
Holly Springs township	310	151	50.6	36.4	157	13.4	129	96.1	25.6	–	159	111	74	46	63.0	25
Jackson township	218	105	68.8	56.2	150	5.3	142	100.0	13.4	–	167	129	116	8	100.0	12
Liberty township	43	15	88.4	66.7	38	–	38	73.7	26.3	–	38	26	–	–	–	–
Manchester township	291	164	47.4	43.9	138	16.7	104	94.2	19.2	–	185	126	71	28	25.0	5
Nix township	147	81	38.1	38.3	56	19.6	45	86.7	44.4	–	36	23	22	–	–	–
Owen township	1 081	583	51.7	39.6	559	7.7	484	90.9	34.1	–	619	408	277	79	51.9	44
Sparkman town	442	259	44.8	35.5	198	10.1	172	82.0	28.5	–	234	139	101	25	44.0	15
Princeton township	97	43	51.5	65.1	50	14.0	36	100.0	11.1	–	47	29	22	6	100.0	6
Smith township	171	85	49.7	47.1	85	4.7	76	88.2	11.8	–	85	60	43	7	–	–
Southall township	281	141	70.8	58.2	199	–	199	92.5	26.1	–	201	165	98	23	30.4	25
Willow township	73	42	64.4	54.8	47	–	47	100.0	40.4	–	46	30	14	–	–	–
Desha County	12 087	6 599	54.2	44.3	6 533	11.9	5 695	88.6	16.2	.1	7 158	4 861	3 654	1 163	53.3	783
Bowie township	3 882	2 147	51.5	43.6	1 991	12.0	1 734	88.9	15.1	–	2 262	1 594	1 190	361	49.3	232
McGehee city (pt.)	3 660	2 033	51.2	43.5	1 866	12.0	1 625	89.2	15.3	–	2 112	1 518	1 127	356	48.6	228

TIPSII [UPF] GPH505 CENSUS90 71583600 07/17/92 1:17 PM MACHINE: C DATA:CENSUS90S*PH5TIPSDA05. 07/10/92 10:10:29 TAPE: NONE FRAME: 9
TSF:CENSUS90*92. 07/10/92 10:12:20 UTF:CENSUS90*93. 07/10/92 10:12:20 META:CENSUS90S*PH5T7-805. 07/10/92 10:16:48

Table 5. Employment Status and Journey to Work Characteristics: 1990—Con.

[Data based on sample and subject to sampling variability, see text. For definitions of terms and meanings of symbols, see text]

State County County Subdivision Place	Persons 16 years and over															Own children under 6 years in families and subfamilies, all parents in household in labor force
			Labor force								Worked in 1989			Females with own children under 6 years		
			Percent in labor force		Civilian labor force		Workers					Worked 40 or more weeks in 1989				
								Means of transportation to work								
	Total	Female	Total	Female	Total	Percent unemployed	Total	Percent using car, truck, or van	Percent in carpools	Percent using public transportation	Total	Total	Usually worked 35 or more hours per week, 50 to 52 weeks	Total	Percent in labor force	
Desha County—Con.																
Clayton township	722	418	50.1	41.1	362	14.1	305	87.2	17.0	.7	401	276	203	49	42.9	19
Reed town	237	152	39.7	32.9	94	28.7	61	95.1	36.1	3.3	104	61	42	26	34.6	9
Tillar city (pt.)	38	19	63.2	57.9	24	–	24	83.3	16.7	–	28	16	14	2	–	–
Franklin township	491	282	49.7	40.8	244	6.6	223	86.5	9.4	–	278	166	124	42	50.0	29
Arkansas City city	382	222	46.6	36.9	178	3.4	167	85.0	6.6	–	204	131	95	25	44.0	18
Halley township	347	173	50.7	38.2	171	4.1	161	76.4	20.5	–	194	131	106	35	57.1	20
McGehee city (pt.)	31	15	100.0	100.0	31	–	31	100.0	–	–	31	31	31	9	100.0	12
Jefferson township	288	132	83.0	75.0	239	2.1	234	82.9	29.9	–	231	172	135	30	100.0	24
Mississippi township	170	106	36.5	18.9	62	33.9	41	78.0	48.8	–	67	21	21	34	41.2	22
Randolph township	4 743	2 615	56.3	46.6	2 667	13.9	2 268	92.7	14.3	.1	2 842	1 855	1 393	462	56.5	363
Dumas city (pt.)	3 811	2 133	56.3	47.0	2 145	14.2	1 819	93.7	13.2	–	2 230	1 456	1 102	378	54.0	267
Mitchellville city	336	177	58.3	52.0	194	22.7	150	87.3	16.7	2.0	187	114	88	33	81.8	43
Red Fork township	760	383	53.4	44.4	406	8.9	362	80.4	17.7	.6	432	317	258	47	68.1	34
Watson city	204	103	52.9	53.4	108	12.0	95	86.3	18.9	–	102	84	77	8	62.5	5
Richland township	312	159	41.7	15.1	130	4.6	124	79.0	9.7	–	179	126	78	43	25.6	4
Silver Lake township	196	102	62.2	42.2	122	3.3	118	73.7	37.3	–	124	100	92	26	23.1	5
Walnut Lake township	176	82	81.3	70.7	139	12.9	125	93.6	16.0	–	148	103	54	34	76.5	31
Dumas city (pt.)	–	–	–	–	–	–	–	–	–	–	–	–	–	–	–	–
Drew County	13 070	6 912	61.7	54.2	8 047	7.9	7 154	91.8	16.8	.1	8 738	6 059	4 561	1 093	63.3	868
Bartholomew township	235	123	45.1	38.2	106	–	104	89.4	21.2	–	118	69	64	15	–	–
Jerome city	41	23	75.6	56.5	31	–	29	100.0	–	–	34	28	23	3	–	–
Bearhouse township	58	35	69.0	77.1	40	–	31	100.0	41.9	–	40	26	26	9	100.0	11
Clear Creek township	383	198	61.6	62.1	236	6.8	220	100.0	25.0	–	258	198	164	41	85.4	35
Collins township	134	69	47.8	34.8	64	–	64	92.2	9.4	–	83	53	49	–	–	–
Cominto township	259	129	81.1	62.0	210	15.7	170	91.8	–	–	208	165	137	21	–	–
Crook township	156	78	57.1	37.2	89	4.5	72	70.8	–	–	81	39	32	24	45.8	8
Franklin township	539	283	52.7	49.8	284	3.2	275	97.8	26.9	–	310	210	181	38	68.4	30
Tillar city (pt.)	147	82	54.4	37.8	80	7.5	74	91.9	24.3	–	91	63	59	10	–	–
Live Oak township	437	210	53.8	45.2	235	11.9	207	86.0	19.3	–	250	176	136	48	60.4	28
Winchester city	169	87	55.0	33.3	93	9.7	84	100.0	38.1	–	105	71	52	14	28.6	4
Marion township	8 765	4 686	63.2	56.4	5 530	7.6	4 918	91.1	16.5	–	6 062	4 178	3 084	738	66.5	653
Monticello city	6 172	3 359	60.6	54.3	3 728	8.2	3 278	89.6	16.1	–	4 146	2 773	1 983	539	67.2	474
Saline township	897	481	58.8	50.7	527	11.0	463	93.5	16.4	1.7	547	387	281	78	62.8	55
Wilmar city	436	250	53.9	49.6	235	14.0	202	95.0	29.2	–	243	174	129	39	53.8	25
Spring Hill township	625	319	59.7	45.5	373	12.1	320	97.5	13.1	–	389	279	208	42	47.6	24
Veasey township	582	301	60.7	50.8	353	5.1	310	91.6	21.6	–	392	279	199	39	56.4	24
Faulkner County	46 478	24 403	64.6	58.0	29 879	6.9	27 446	93.4	17.2	.2	33 423	23 111	16 644	3 840	66.8	3 126
Benedict township	468	235	72.9	62.1	335	8.4	306	94.4	26.8	–	367	245	203	41	68.3	40
Benton township	456	252	62.7	52.4	279	6.1	269	93.3	26.0	–	302	196	131	39	89.7	32
Quitman city (pt.)	10	6	60.0	66.7	6	–	6	100.0	–	–	8	2	2	–	–	–
Bristol township	181	84	61.3	47.6	111	7.2	103	100.0	5.8	–	119	79	47	7	100.0	7
Cadron township	28 100	15 092	64.9	59.5	18 155	6.9	16 621	93.2	14.0	.2	20 663	13 867	9 552	2 201	66.6	1 826
Conway city (pt.)	21 500	11 787	63.1	57.8	13 522	7.0	12 341	92.0	13.3	.2	15 674	10 135	6 754	1 553	69.2	1 375
Mayflower city (pt.)	–	–	–	–	–	–	–	–	–	–	–	–	–	–	–	–
California township	753	405	53.1	42.5	394	2.3	383	83.8	37.1	1.3	439	321	221	34	67.6	38
Guy town	150	79	54.7	41.8	82	4.9	76	86.8	38.2	6.6	95	51	37	10	60.0	8
Clifton township	887	455	66.7	58.7	585	6.7	543	94.7	19.5	–	622	465	391	88	75.0	80
Wooster town	307	169	70.7	67.5	215	6.0	198	93.4	19.2	–	223	167	134	27	70.4	24
Cypress township	1 871	935	65.4	59.4	1 200	5.7	1 128	90.1	24.0	2.0	1 341	1 010	775	152	55.3	87
Vilonia town (pt.)	713	376	64.2	54.0	449	2.2	446	91.5	18.2	–	506	388	301	69	46.4	40
Danley township	2 485	1 271	58.4	51.5	1 446	6.6	1 348	93.4	18.8	–	1 625	1 182	877	146	77.4	124
Mayflower city (pt.)	1 109	568	55.6	48.1	613	8.0	564	95.2	14.4	–	685	517	409	43	55.8	40
Eagle township	1 249	631	73.4	64.3	908	6.6	839	93.0	26.2	–	956	788	637	142	76.8	104
Vilonia town (pt.)	47	23	53.2	47.8	25	16.0	21	100.0	4.8	–	25	23	13	3	100.0	2
East Fork township	1 158	605	70.1	61.7	812	6.5	739	97.8	17.9	–	860	657	569	108	76.9	113
Enola township	368	188	55.7	43.6	205	7.3	190	94.2	25.3	1.1	228	167	90	37	45.9	20
Enola town	127	65	62.2	44.6	79	8.9	72	97.2	31.9	–	90	67	31	15	46.7	8
Hardin township	2 299	1 207	66.2	59.2	1 516	7.5	1 384	95.4	17.9	.6	1 611	1 154	888	237	76.4	199
Greenbrier city	1 513	803	66.2	58.8	995	6.5	919	95.6	16.1	.3	1 046	779	594	153	75.2	138
Harve township	448	198	66.5	53.0	298	3.0	289	90.7	7.3	–	314	222	174	49	85.7	50
Matthews township	211	99	59.2	52.5	125	5.6	112	78.6	35.7	–	125	100	81	19	68.4	17
Mountain township	97	49	43.3	–	42	16.7	35	82.9	14.3	–	74	35	35	22	–	–
Mount Vernon township	292	131	61.6	55.0	180	9.4	156	89.1	31.4	1.9	211	121	95	15	100.0	16
Mount Vernon town	157	72	64.3	54.2	101	7.9	86	91.9	33.7	3.5	110	63	51	6	100.0	10
Newton township	292	150	58.6	58.7	171	–	171	94.7	39.8	–	216	143	94	12	–	–
Palarm township	1 179	587	66.8	55.0	785	5.0	747	94.4	28.0	–	818	589	500	105	51.4	72

TIPSII [UPF] GPH505 CENSUS90 71583600 07/17/92 1:17 PM MACHINE: C DATA:CENSUS90S*PH5TIPSDA05. 07/10/92 10:10:29 TAPE: NONE FRAME: 10
TSF:CENSUS90*92. 07/10/92 10:12:20 UTF:CENSUS90*93. 07/10/92 10:12:20 META:CENSUS90S*PH5T7-805. 07/10/92 10:16:48

Table 5. Employment Status and Journey to Work Characteristics: 1990—Con.

[Data based on sample and subject to sampling variability, see text. For definitions of terms and meanings of symbols, see text]

State County County Subdivision Place	Persons 16 years and over															Own children under 6 years in families and subfamilies, all parents in household in labor force
			Labor force								Worked in 1989			Females with own children under 6 years		
			Percent in labor force		Civilian labor force		Workers					Worked 40 or more weeks in 1989				
								Means of transportation to work								
	Total	Female	Total	Female	Total	Percent unemployed	Total	Percent using car, truck, or van	Percent in carpools	Percent using public transportation	Total	Total	Usually worked 35 or more hours per week, 50 to 52 weeks	Total	Percent in labor force	
Faulkner County—Con.																
Palarm township—Con.																
Vilonia town (pt.)	58	30	56.9	50.0	30	10.0	28	89.3	21.4	–	35	21	14	7	100.0	8
Pine Mountain township	1 878	925	66.6	58.6	1 247	12.3	1 090	99.2	19.5	–	1 382	926	690	222	59.9	160
Conway city (pt.)	–	–	–	–	–	–	–	–	–	–	–	–	–	–	–	–
Mayflower city (pt.)	79	35	63.3	65.7	50	4.0	48	95.8	14.6	–	52	42	33	6	100.0	7
Union township	664	326	64.3	55.5	425	11.8	375	85.3	19.5	–	439	301	231	64	70.3	70
Walker township	551	280	52.3	45.0	288	4.5	266	93.6	12.4	–	305	233	137	44	52.3	23
Damascus town (pt.)	99	49	73.7	55.1	73	2.7	69	78.3	11.6	–	75	55	45	11	81.8	8
Wilson township	591	298	62.9	49.0	372	5.4	352	100.0	28.1	–	406	310	226	56	51.8	48
Franklin County	11 470	5 859	57.8	47.7	6 631	7.1	6 097	91.4	16.6	–	7 103	5 076	3 563	837	54.4	632
Alix township	357	167	48.5	49.7	173	12.7	151	84.1	9.9	–	194	140	89	42	57.1	26
Wiederkehr Village city (pt.)	6	4	100.0	100.0	6	–	6	83.3	–	–	4	2	1	–	–	–
Barham township	97	46	36.1	21.7	35	–	35	100.0	25.7	–	54	16	7	22	45.5	9
Black Oak township	182	90	42.3	37.8	77	–	77	100.0	36.4	–	85	77	46	8	–	–
Boston township	100	57	56.0	66.7	56	10.7	50	100.0	–	–	51	19	12	–	–	–
Cobb township	–	–	–	–	–	–	–	–	–	–	–	–	–	–	–	–
Cravens township	88	53	47.7	26.4	42	16.7	35	100.0	–	–	42	28	20	6	100.0	8
Donald township	383	196	67.1	58.2	257	12.5	221	97.7	8.1	–	270	195	136	24	87.5	22
Branch city (pt.)	213	108	72.3	63.0	154	13.0	131	96.9	10.7	–	159	110	66	15	80.0	11
Grover township	258	135	54.7	45.9	141	5.0	124	78.2	8.9	–	139	123	83	–	–	–
Hogan township	873	456	52.5	41.0	458	9.0	400	91.0	16.8	–	488	329	226	62	43.5	36
Altus city	329	171	48.6	34.5	160	5.6	151	92.1	16.6	–	181	116	75	20	35.0	6
Denning city	177	86	42.4	30.2	75	9.3	68	91.2	19.1	–	85	62	38	15	40.0	6
Wiederkehr Village city (pt.)	–	–	–	–	–	–	–	–	–	–	–	–	–	–	–	–
Hurricane township	115	58	50.4	27.6	58	17.2	48	43.8	10.4	–	44	34	34	–	–	–
Ivy township	407	200	64.4	52.5	262	7.6	242	97.5	21.9	–	282	215	168	24	50.0	12
Limestone township	35	18	54.3	72.2	19	–	13	100.0	46.2	–	30	19	6	–	–	–
McIlroy township	192	19	82.8	31.6	159	4.4	152	40.1	23.0	–	172	57	39	6	–	–
Middle township	541	265	72.8	63.8	394	3.3	381	84.5	9.2	–	400	353	276	44	81.8	68
Mill Creek township	92	50	62.0	44.0	57	–	57	86.0	–	–	71	42	34	7	–	–
Miller township	36	21	58.3	66.7	21	–	21	100.0	66.7	–	29	14	–	–	–	–
Morgan township	65	5	56.9	100.0	37	–	37	83.8	54.1	–	57	5	–	–	–	–
Mountain township	221	117	75.6	76.1	167	17.4	138	95.7	10.1	–	142	85	52	8	–	6
Mulberry township	189	87	57.1	40.2	108	6.5	101	100.0	26.7	–	122	67	59	16	50.0	35
Prairie township	2 063	1 129	59.9	50.3	1 234	6.2	1 153	95.1	16.2	–	1 339	956	697	168	64.3	131
Branch city (pt.)	15	8	46.7	37.5	7	–	7	14.3	–	–	15	4	4	2	–	–
Charleston city	1 644	917	58.0	48.5	951	7.0	880	94.5	17.6	–	1 029	713	510	125	67.2	107
Shores township	–	–	–	–	–	–	–	–	–	–	–	–	–	–	–	–
Six Mile township	90	52	71.1	50.0	64	–	64	87.5	29.7	–	64	55	55	18	50.0	26
Walker township	205	97	46.8	34.0	96	–	96	91.7	16.7	–	122	90	61	6	–	–
Wallace township	177	71	58.2	36.6	103	–	103	93.2	10.7	–	106	81	69	–	–	13
Watalula township	263	132	57.8	46.2	152	9.9	137	100.0	23.4	–	167	103	60	6	100.0	6
Weaver township	176	73	58.0	57.5	102	–	102	91.2	17.6	–	107	78	47	–	–	–
White Oak township	3 784	2 035	55.2	45.0	2 090	8.0	1 899	94.0	17.6	–	2 245	1 680	1 136	321	53.6	215
Ozark city	2 642	1 486	52.3	43.5	1 383	7.9	1 260	93.3	14.3	–	1 496	1 111	801	215	59.5	153
Wiederkehr Village city (pt.)	36	17	63.9	41.2	23	8.7	21	100.0	4.8	–	22	19	16	2	100.0	5
White Rock township	57	34	45.6	29.4	26	–	26	100.0	61.5	–	37	26	26	11	–	–
Wittich township	424	196	57.3	48.5	243	3.7	234	86.8	9.4	–	244	189	125	38	42.1	19
Fulton County	7 956	4 153	48.8	42.3	3 878	8.3	3 502	92.1	18.2	.3	4 431	3 031	2 144	530	64.0	387
Afton township	341	171	39.9	31.0	136	–	129	100.0	28.7	–	135	72	25	11	–	–
Bennett Bayou township	68	44	44.1	29.5	30	–	30	100.0	16.7	–	22	9	9	9	88.9	9
Benton township	1 913	1 056	42.4	34.3	811	9.9	728	95.3	16.1	–	894	639	492	98	52.0	62
Salem city	1 178	677	41.1	34.1	483	8.5	439	94.5	11.6	–	531	384	296	60	55.0	43
Big Creek township	212	106	59.4	59.4	126	18.3	95	100.0	30.5	–	139	110	79	21	76.2	16
Cleveland township	357	154	68.3	69.5	244	2.9	237	87.3	23.6	2.5	282	183	134	16	56.3	10
Fulton township	602	325	61.8	54.8	372	11.3	328	84.8	27.7	.6	415	318	212	63	73.0	71
Viola town	246	140	52.8	43.6	130	7.7	120	92.5	31.7	–	147	104	73	24	75.0	21
Mammoth Spring township	1 454	779	50.1	41.8	729	12.2	636	94.3	17.6	–	778	515	346	133	53.4	87
Mammoth Spring city	865	479	47.4	42.6	410	9.8	366	93.2	20.2	–	439	299	206	64	53.1	52
Mount Calm township	182	87	56.6	42.5	103	–	103	76.7	19.4	–	103	80	62	6	–	–
Myatt township	154	72	57.8	48.6	89	5.6	84	90.5	39.3	–	89	36	36	13	100.0	12
Pleasant Ridge township	1 120	575	43.8	37.6	490	4.3	449	95.8	10.5	–	580	413	296	62	100.0	63
Cherokee Village-Hidden Valley CDP (pt.)	558	275	25.8	20.4	144	6.3	135	100.0	5.9	–	206	162	124	8	100.0	6
South Fork township	332	183	45.2	37.2	150	8.7	137	99.3	27.7	.7	186	117	71	9	–	–
Strawberry township	399	197	38.1	31.5	152	1.3	147	81.6	2.0	–	222	140	114	32	59.4	15

TIPSII [UPF] GPH505 CENSUS90 71583600 07/17/92 1:17 PM MACHINE: C DATA:CENSUS90S*PH5TIPSDA05. 07/10/92 10:10:29 TAPE: NONE FRAME: 11
TSF:CENSUS90*92. 07/10/92 10:12:20 UTF:CENSUS90*93. 07/10/92 10:12:20 META:CENSUS90S*PH5T7-805. 07/10/92 10:16:48

Table 5. Employment Status and Journey to Work Characteristics: 1990—Con.

[Data based on sample and subject to sampling variability, see text. For definitions of terms and meanings of symbols, see text]

State County County Subdivision Place	Persons 16 years and over															Own children under 6 years in families and subfamilies, all parents in household in labor force
			Labor force								Worked in 1989			Females with own children under 6 years		
			Percent in labor force		Civilian labor force		Workers					Worked 40 or more weeks in 1989				
								Means of transportation to work								
	Total	Female	Total	Female	Total	Percent unemployed	Total	Percent using car, truck, or van	Percent in carpools	Percent using public transportation	Total	Total	Usually worked 35 or more hours per week, 50 to 52 weeks	Total	Percent in labor force	
Fulton County—Con.																
Strawberry township—Con.																
Horseshoe Bend city (pt.)	23	8	–	–	–	–	–	–	–	–	5	5	–	–	–	–
Union township	151	90	52.3	46.7	79	–	79	100.0	–	–	116	87	50	17	64.7	10
Vidette township	160	77	62.5	51.9	100	7.0	93	79.6	20.4	–	114	61	42	21	66.7	19
Washington township	216	96	59.3	80.2	128	8.6	117	92.3	–	–	152	117	98	–	–	–
Wild Cherry township	55	24	–	–	–	–	–	–	–	–	10	–	–	–	–	–
Wilson township	240	117	57.9	65.0	139	15.1	110	83.6	26.4	–	194	134	78	19	100.0	13
Garland County	59 576	31 698	52.3	45.6	31 136	5.4	29 003	92.1	15.0	.8	34 383	24 511	17 443	3 515	59.5	2 724
Antioch township	2 954	1 528	56.3	53.3	1 654	5.7	1 546	94.0	12.2	–	1 875	1 324	894	168	74.4	152
Lake Hamilton CDP (pt.)	937	490	51.1	49.2	479	7.3	444	95.7	7.4	–	588	372	271	52	63.5	56
Bain township	4 367	2 168	58.9	48.9	2 562	3.5	2 429	91.4	14.1	.7	2 673	1 933	1 373	297	53.2	185
Piney CDP (pt.)	1 931	1 031	57.4	50.9	1 098	3.7	1 055	92.9	15.2	1.0	1 131	812	562	132	62.9	96
Baxter township	485	232	60.2	54.3	292	5.5	276	100.0	48.6	–	350	230	176	36	63.9	34
Hale township	1 469	770	58.8	51.4	860	5.8	801	95.1	14.4	–	871	649	515	130	70.0	126
Mountain Pine city	622	333	57.2	50.8	352	5.7	325	92.9	15.4	–	357	268	210	52	55.8	35
Hot Springs township	30 837	17 144	51.2	44.8	15 760	6.0	14 584	90.3	15.5	1.4	17 109	12 205	8 631	1 711	58.2	1 402
Hot Springs city (pt.)	26 608	14 911	50.1	43.7	13 301	6.7	12 181	89.1	15.6	1.7	14 428	10 166	7 198	1 396	57.1	1 197
Lake Hamilton CDP (pt.)	121	54	73.6	70.4	89	–	89	79.8	13.5	–	89	75	61	6	100.0	6
Piney CDP (pt.)	17	12	–	–	–	–	–	–	–	–	–	–	–	–	–	–
Rockwell CDP (pt.)	–	–	–	–	–	–	–	–	–	–	–	–	–	–	–	–
Jessieville township	5 394	2 777	27.2	19.8	1 467	5.3	1 357	92.3	7.5	–	1 988	1 257	834	105	52.4	103
Hot Springs Village CDP (pt.)	4 740	2 467	22.4	16.5	1 061	5.1	992	89.5	4.7	–	1 535	893	574	59	54.2	60
Lake Hamilton township	3 032	1 563	59.3	52.6	1 797	4.1	1 704	92.8	10.3	–	2 034	1 526	1 092	220	66.4	169
Rockwell CDP (pt.)	2 123	1 103	57.7	52.1	1 224	4.0	1 167	90.8	11.5	–	1 395	1 054	728	104	82.7	103
Lee township	1 050	505	58.3	53.5	612	9.2	556	92.1	25.9	–	654	537	387	70	81.4	29
Rockwell CDP (pt.)	8	–	100.0	–	8	–	8	100.0	–	–	8	8	–	–	–	–
Mazarn township	805	376	59.4	54.8	478	10.7	418	85.6	11.5	–	570	370	214	53	71.7	51
Mill township	2 928	1 515	66.4	58.7	1 944	4.6	1 821	97.6	11.4	–	2 073	1 606	1 286	245	64.5	167
Phillips township	310	161	71.3	62.7	221	6.3	207	88.9	26.6	1.4	218	147	128	42	38.1	20
Lonsdale town	102	49	72.5	73.5	74	6.8	69	94.2	30.4	4.3	73	44	34	14	100.0	17
Sulphur township	1 531	767	61.9	60.0	947	5.1	883	98.6	17.1	–	1 076	728	536	123	60.2	89
Union township	2 916	1 468	54.6	46.8	1 587	3.3	1 511	94.7	19.0	.9	1 849	1 209	783	228	48.7	134
Hot Springs city (pt.)	–	–	–	–	–	–	–	–	–	–	–	–	–	–	–	–
Hot Springs Village CDP (pt.)	185	92	44.3	41.3	82	–	82	91.5	42.7	–	91	59	42	11	100.0	17
Valley township	772	390	63.2	54.6	488	–	488	93.6	13.7	–	493	369	295	41	65.9	45
Whittington township	726	334	64.3	55.1	467	7.1	422	96.7	17.5	–	550	421	299	46	34.8	18
Grant County	10 672	5 461	62.2	52.6	6 631	5.5	6 133	95.4	17.3	.2	7 097	5 388	4 140	858	61.7	630
Calvert township	789	388	64.6	55.9	510	8.8	461	95.2	27.3	–	567	425	320	77	64.9	63
Darysaw township	475	228	69.3	63.6	329	6.1	304	100.0	28.3	–	336	282	252	23	73.9	27
Davis township	144	65	56.3	44.6	81	–	81	92.6	7.4	–	87	75	57	–	–	–
Dekalb township	429	228	56.4	50.4	242	6.2	227	95.6	7.0	–	268	204	153	23	100.0	23
Tull town	247	124	59.9	56.5	148	2.7	144	93.1	8.3	–	169	124	90	10	100.0	10
Fenter township	633	331	58.9	43.8	373	7.0	338	94.4	19.5	–	410	282	223	41	41.5	26
Poyen town	252	127	56.3	38.6	142	4.9	131	93.1	11.5	–	151	103	74	22	27.3	9
Franklin township	160	89	59.4	47.2	95	11.6	84	100.0	22.6	–	101	77	72	5	100.0	13
Madison township	429	216	50.8	39.8	218	5.5	193	93.8	32.1	–	249	189	120	53	41.5	28
Merry Green township	4 254	2 241	63.1	55.2	2 679	5.0	2 483	95.9	17.6	–	2 871	2 193	1 668	373	63.5	259
Sheridan city	2 421	1 302	61.5	54.9	1 489	6.2	1 362	95.6	12.0	–	1 586	1 170	926	216	72.2	165
River township	921	456	54.6	42.3	501	3.6	483	94.6	15.1	.8	559	395	307	40	50.0	24
Prattsville town	204	103	57.8	40.8	118	4.2	111	98.2	10.8	–	121	98	76	12	58.3	8
Simpson township	1 070	546	66.5	55.5	712	5.6	665	92.8	15.8	.9	714	541	391	108	64.8	90
Tennessee township	505	249	59.2	49.4	299	5.4	275	88.7	9.5	–	320	218	190	56	55.4	43
Leola town	327	166	58.4	46.4	191	5.8	172	87.2	11.0	–	201	149	131	44	54.5	33
Washington township	863	424	68.6	56.4	592	4.4	539	98.9	8.0	–	615	507	387	59	62.7	34
Greene County	24 751	13 015	60.5	51.6	14 944	7.4	13 614	94.4	14.2	.5	15 883	11 705	8 742	1 943	68.3	1 545
Blue Cane township	91	44	56.0	54.5	51	–	51	70.6	33.3	–	66	46	33	6	–	–
Breckenridge township	726	375	55.0	47.7	399	8.5	362	97.8	21.5	–	430	307	263	67	59.7	39
Lafe town	233	115	60.5	59.1	141	17.0	114	94.7	19.3	–	139	86	71	21	71.4	11
Bryan township	250	127	47.2	30.7	118	–	118	90.7	10.2	–	142	117	80	20	70.0	13
Cache township	711	356	60.2	55.6	428	8.2	387	92.8	19.9	–	446	337	286	80	80.0	62
Clark township	11 828	6 483	57.1	47.5	6 738	7.7	6 168	94.6	12.9	.8	7 035	5 311	3 958	796	68.3	722
Paragould city (pt.)	11 373	6 223	57.0	47.1	6 464	7.5	5 929	94.7	12.6	.8	6 723	5 090	3 804	736	67.4	673
Collier township	310	150	59.0	52.7	183	–	183	95.1	9.8	–	187	145	126	42	100.0	28
Paragould city (pt.)	54	31	51.9	35.5	28	–	28	100.0	17.9	–	33	23	13	6	100.0	–
Crowley township	224	110	58.0	57.3	130	16.9	108	73.1	22.2	13.9	137	79	44	5	100.0	5
Evening Shade township	62	30	64.5	40.0	40	27.5	29	100.0	–	–	40	21	4	6	100.0	6

TIPSII [UPF] GPH505 CENSUS90 71583600 07/17/92 1:17 PM MACHINE: C DATA:CENSUS90S*PH5TIPSDA05. 07/10/92 10:10:29 TAPE: NONE FRAME: 12
TSF:CENSUS90*92. 07/10/92 10:12:20 UTF:CENSUS90*93. 07/10/92 10:12:20 META:CENSUS90S*PH5T7-805. 07/10/92 10:16:48

Table 5. Employment Status and Journey to Work Characteristics: 1990—Con.

[Data based on sample and subject to sampling variability, see text. For definitions of terms and meanings of symbols, see text]

State County County Subdivision Place	Persons 16 years and over															Own children under 6 years in families and subfamilies, all parents in household in labor force
			Labor force								Worked in 1989			Females with own children under 6 years		
			Percent in labor force		Civilian labor force		Workers					Worked 40 or more weeks in 1989				
								Means of transportation to work								
	Total	Female	Total	Female	Total	Percent unemployed	Total	Percent using car, truck, or van	Percent in carpools	Percent using public transportation	Total	Total	Usually worked 35 or more hours per week, 50 to 52 weeks	Total	Percent in labor force	
Greene County—Con.																
Friendship township	511	246	56.9	43.1	291	3.4	276	96.4	7.2	–	322	234	165	21	28.6	6
Hays township	174	99	66.7	54.5	116	6.9	102	100.0	33.3	–	107	91	67	20	100.0	22
Hopewell township	295	149	62.7	49.0	185	15.1	157	82.8	17.8	–	185	158	121	27	81.5	26
Hurricane township	1 176	653	56.3	46.2	660	10.0	576	93.6	17.2	–	740	510	376	95	71.6	78
Marmaduke city	925	534	51.9	44.8	478	12.3	407	94.1	13.8	–	532	334	244	70	68.6	61
Jones township	472	225	62.7	49.8	296	6.1	269	96.7	26.8	–	315	238	174	32	93.8	38
Delaplaine town	104	55	38.5	27.3	40	12.5	35	80.0	5.7	–	52	37	26	4	50.0	2
Lake township	197	92	66.0	41.3	130	4.6	124	94.4	9.7	–	144	88	55	34	38.2	16
Main Shore township	237	132	73.8	71.2	175	–	175	100.0	4.6	–	189	135	86	25	72.0	17
Poland township	753	372	70.4	66.1	530	9.1	482	97.7	12.7	–	535	397	342	70	72.9	61
Reynolds township	56	31	33.9	22.6	19	–	19	26.3	–	–	45	24	13	4	–	–
St. Francis township	530	288	65.3	54.2	346	8.1	305	98.0	3.0	–	359	250	223	41	48.8	13
Paragould city (pt.)	–	–	–	–	–	–	–	–	–	–	–	–	–	–	–	–
Salem township	451	213	56.5	45.5	255	7.1	237	97.0	35.9	–	318	213	137	38	44.7	14
Shady Grove township	153	72	54.2	41.7	83	14.5	71	88.7	18.3	–	98	73	73	9	100.0	6
Spring Grove township	3 580	1 810	68.7	65.0	2 459	5.4	2 251	94.8	10.8	–	2 656	1 933	1 382	326	75.5	277
Paragould city (pt.)	3 118	1 587	69.5	65.5	2 168	5.8	1 997	95.2	12.2	–	2 311	1 692	1 187	308	74.0	259
Sugar Creek township	473	232	72.7	65.5	344	8.7	303	89.1	13.5	–	349	253	169	28	60.7	21
Union township	1 380	675	66.1	55.1	904	9.4	802	95.1	21.7	.5	974	693	513	146	48.6	70
Oak Grove Heights town	392	194	66.1	60.3	259	3.1	250	96.8	24.0	–	295	204	149	39	43.6	16
Paragould city (pt.)	–	–	–	–	–	–	–	–	–	–	–	–	–	–	–	–
Walnut Corner township	111	51	57.7	43.1	64	7.8	59	100.0	33.9	–	64	52	52	5	100.0	5
Hempstead County	16 287	8 723	58.7	50.7	9 568	7.6	8 642	93.4	20.2	.9	10 109	7 274	5 151	1 369	70.4	1 192
Bodcaw township	340	170	57.9	47.6	197	10.2	170	87.6	13.5	–	200	142	89	14	21.4	2
Patmos town	31	19	61.3	89.5	19	–	19	100.0	10.5	–	24	19	9	–	–	–
Bois d'Arc township	654	345	46.2	37.4	302	8.6	253	86.6	19.8	5.9	357	219	119	48	43.8	18
Fulton city	207	117	45.4	31.6	94	2.1	90	93.3	22.2	5.6	112	80	42	12	33.3	5
McNab town	63	37	54.0	40.5	34	–	34	100.0	23.5	–	34	34	15	–	–	–
De Roan township	9 685	5 336	60.1	52.7	5 820	8.6	5 224	93.2	21.5	1.0	6 065	4 402	3 057	888	77.8	856
Hope city	7 229	4 104	57.0	50.8	4 119	8.4	3 674	92.7	24.4	1.5	4 270	3 090	2 102	701	75.7	642
Perrytown city	204	102	71.1	65.7	145	9.0	132	96.2	15.2	–	148	103	68	21	66.7	14
Garland township	262	130	55.3	36.2	145	1.4	143	100.0	16.8	–	147	107	87	36	–	–
Mine Creek township	1 041	562	66.6	55.5	693	1.7	647	91.0	27.4	–	738	557	433	104	70.2	81
Ozan city (pt.)	24	12	83.3	75.0	20	10.0	18	100.0	50.0	–	18	18	13	–	–	–
Noland township	283	141	55.1	47.5	156	7.1	145	97.9	33.1	–	138	116	83	37	48.6	31
Emmet city (pt.)	–	–	–	–	–	–	–	–	–	–	–	–	–	–	–	–
Ozan township	958	516	57.2	51.4	548	9.9	491	96.3	17.5	.6	592	464	342	35	91.4	38
Oakhaven city	15	8	86.7	75.0	13	–	13	100.0	23.1	–	13	10	10	6	100.0	7
Ozan city (pt.)	33	19	60.6	52.6	20	–	20	100.0	40.0	–	20	20	11	7	100.0	11
Washington city	134	73	41.8	37.0	56	26.8	38	89.5	26.3	–	69	38	17	–	–	–
Redland township	475	229	60.2	56.8	286	5.2	271	97.8	17.0	–	314	239	194	33	24.2	8
McCaskill city	52	29	55.8	55.2	29	13.8	25	100.0	8.0	–	36	16	14	8	37.5	3
Saline township	559	310	60.5	54.8	338	9.5	299	96.0	20.1	–	309	198	135	41	75.6	41
Springhill township	947	488	55.1	44.7	522	4.0	484	95.5	13.0	–	584	403	298	64	78.1	72
Wallaceburg township	666	298	49.7	40.9	331	7.9	303	89.1	8.6	–	380	277	204	22	72.7	26
Blevins city	209	106	46.9	28.3	98	4.1	92	94.6	17.4	–	120	84	57	9	33.3	3
Water Creek township	417	198	55.2	37.9	230	4.8	212	94.3	8.5	3.3	285	150	110	47	44.7	19
Hot Spring County	20 124	10 575	56.1	47.6	11 236	8.7	10 119	94.6	15.5	.7	12 113	8 686	6 360	1 494	63.9	1 188
Antioch township	348	177	54.3	42.4	189	19.6	139	100.0	–	–	212	137	98	17	52.9	14
Big Creek township	187	88	39.6	29.5	74	6.8	69	100.0	46.4	–	85	80	61	24	25.0	7
Bismarck township	1 055	547	58.5	47.0	617	10.4	553	91.3	30.7	–	649	413	339	48	27.1	22
Brown Springs township	128	75	46.1	32.0	59	30.5	41	100.0	36.6	–	61	47	32	–	–	–
Butterfield township	781	416	61.6	54.1	481	6.9	448	99.1	19.6	–	510	385	306	82	87.8	97
Malvern city (pt.)	–	–	–	–	–	–	–	–	–	–	–	–	–	–	–	–
Rockport town (pt.)	–	–	–	–	–	–	–	–	–	–	–	–	–	–	–	–
Clear Creek township	292	158	62.3	54.4	182	3.3	176	97.2	8.0	–	186	130	92	9	55.6	6
De Roche township	647	314	53.0	43.0	335	10.1	309	93.2	23.3	–	411	237	149	63	77.8	67
Dover township	255	139	50.2	37.4	128	9.4	111	100.0	5.4	–	140	106	86	34	55.9	16
Fenter township	9 457	5 169	54.2	48.2	5 088	8.8	4 602	93.4	13.7	.9	5 433	4 009	2 806	723	67.2	583
Malvern city (pt.)	7 251	4 034	53.1	47.7	3 830	9.6	3 436	93.3	13.7	1.2	4 057	2 914	2 032	607	68.2	475
Perla town	148	66	64.9	47.0	92	17.4	78	74.4	16.7	–	99	66	31	4	50.0	5
Rockport town (pt.)	276	138	63.8	60.1	176	4.0	161	96.9	12.4	–	182	138	94	12	58.3	9
Gifford township	774	331	55.0	33.8	426	7.3	389	95.9	23.9	1.8	463	358	329	68	45.6	49
Harrison township	177	89	55.9	48.3	99	–	99	100.0	–	–	104	79	60	5	–	–
Henderson township	568	301	47.5	35.5	270	17.4	188	100.0	10.1	–	319	174	139	19	52.6	12
Lone Hill township	470	226	66.6	63.7	306	5.2	297	91.2	13.5	–	338	237	138	36	100.0	38

TIPSII [UPF] GPH505 CENSUS90 71583600 07/17/92 1:17 PM MACHINE: C DATA:CENSUS90S*PH5TIPSDA05. 07/10/92 10:10:29 TAPE: NONE FRAME: 13
TSF:CENSUS90*92. 07/10/92 10:12:20 UTF:CENSUS90*93. 07/10/92 10:12:20 META:CENSUS90S*PH5T7-805. 07/10/92 10:16:48

Table 5. Employment Status and Journey to Work Characteristics: 1990—Con.

[Data based on sample and subject to sampling variability, see text. For definitions of terms and meanings of symbols, see text]

State County County Subdivision Place	Persons 16 years and over															Own children under 6 years in families and subfamilies, all parents in household in labor force
			Labor force								Worked in 1989			Females with own children under 6 years		
			Percent in labor force		Civilian labor force		Workers					Worked 40 or more weeks in 1989				
								Means of transportation to work								
	Total	Female	Total	Female	Total	Percent unemployed	Total	Percent using car, truck, or van	Percent in carpools	Percent using public transportation	Total	Total	Usually worked 35 or more hours per week, 50 to 52 weeks	Total	Percent in labor force	
Hot Spring County—Con.																
Magnet township	1 419	734	63.9	54.1	907	6.3	827	100.0	14.3	–	1 001	732	561	81	70.4	71
Midway township	880	435	68.0	59.3	598	4.7	554	93.1	13.9	–	583	463	338	53	58.5	35
Montgomery township	616	315	54.2	40.0	334	13.8	276	93.1	12.0	2.5	393	272	208	53	49.1	42
Ouachita township	444	224	47.3	31.3	210	18.1	172	93.6	18.0	2.9	231	172	129	47	48.9	35
Prairie township	585	299	64.6	61.5	378	2.6	362	93.9	12.7	–	388	263	164	45	86.7	41
Friendship town	87	50	58.6	58.0	51	9.8	46	78.3	6.5	–	47	38	23	6	66.7	4
Saline township	782	416	62.5	49.5	489	6.1	459	92.8	13.1	2.0	509	343	296	87	48.3	53
Valley township	259	122	25.5	11.5	66	16.7	48	100.0	37.5	–	97	49	29	–	–	–
Howard County	10 214	5 454	61.3	52.9	6 258	6.2	5 819	90.9	18.1	.4	6 639	4 915	3 784	776	66.9	696
Blackland township	148	84	73.0	66.7	108	5.6	102	83.3	28.4	–	102	66	56	18	100.0	16
Blue Bayou township	57	35	54.4	45.7	31	–	23	60.9	–	–	23	23	16	–	–	–
Blue Ridge township	108	49	70.4	67.3	76	–	76	53.9	7.9	–	71	71	63	5	100.0	5
Brewer township	128	72	74.2	65.3	95	6.3	89	93.3	21.3	–	87	53	47	6	–	–
Buck Range township	137	64	55.5	46.9	76	11.8	67	100.0	20.9	–	83	54	31	13	46.2	7
Burg township	47	24	34.0	33.3	16	–	16	50.0	–	–	23	23	23	–	–	–
Center Point township	487	257	52.8	44.4	257	16.7	214	96.3	24.8	–	251	201	169	45	66.7	34
Clay township	165	67	52.1	35.8	86	–	86	65.1	36.0	–	86	62	49	6	–	–
County Line township	431	220	56.6	43.6	244	1.6	240	92.1	14.2	–	295	213	184	30	76.7	25
Dillard township	249	128	54.2	39.8	135	2.2	132	72.0	–	–	162	120	79	12	75.0	13
Duckett township	33	17	21.2	–	7	–	7	100.0	–	–	7	7	7	7	–	–
Franklin township	237	132	59.1	60.6	140	7.9	122	92.6	32.0	–	139	97	72	22	100.0	25
Holly Creek township	209	102	62.7	31.4	131	13.0	114	100.0	7.0	–	139	90	56	10	–	16
Madison township	1 286	659	57.6	47.5	741	4.6	696	94.8	17.7	–	805	578	431	75	36.0	42
Dierks city	938	491	54.9	42.6	515	6.2	475	94.7	22.1	–	565	403	301	63	33.3	30
Mineral Springs township	834	434	62.2	56.7	519	4.8	494	95.7	21.7	.4	540	413	359	52	100.0	76
Mineral Springs city	754	389	63.4	57.6	478	5.2	453	95.4	22.7	.4	499	385	331	50	100.0	62
Mountain township	253	128	62.8	44.5	159	3.8	148	87.2	20.3	–	174	117	81	25	56.0	15
Muddy Fork township	96	47	79.2	72.3	76	–	76	84.2	7.9	–	71	66	41	16	68.8	11
Nashville township	4 598	2 551	64.2	56.7	2 947	7.2	2 714	93.0	17.6	.8	3 116	2 305	1 751	390	70.8	366
Nashville city	3 508	1 993	61.8	54.4	2 164	7.6	1 978	93.4	19.5	1.2	2 269	1 676	1 259	284	75.4	290
Saline township	79	37	75.9	67.6	60	–	60	73.3	–	–	67	60	52	12	–	–
Saratoga township	208	118	57.2	47.5	119	–	119	86.6	13.4	–	114	96	81	8	100.0	8
Tollette township	232	129	56.5	58.9	131	6.9	120	96.7	50.8	–	147	94	77	12	100.0	18
Tollette town	232	129	56.5	58.9	131	6.9	120	96.7	50.8	–	147	94	77	12	100.0	18
Umpire township	192	100	54.2	46.0	104	–	104	63.5	–	–	137	106	59	12	50.0	19
Independence County	24 021	12 582	60.9	52.1	14 612	6.6	13 484	93.6	15.5	.2	15 755	11 758	8 936	1 829	61.9	1 435
Ashley township	943	439	64.7	57.9	610	7.7	563	100.0	18.8	–	637	525	426	64	45.3	37
Barren township	651	345	61.0	49.0	397	3.0	378	97.1	15.3	–	432	312	244	54	57.4	43
Cave City city (pt.)	61	34	49.2	35.3	30	–	28	89.3	21.4	–	36	21	16	–	–	–
Big Bottom township	969	531	57.2	50.3	548	8.9	498	92.4	16.7	–	601	438	307	79	77.2	68
Newark city (pt.)	843	463	57.1	50.1	475	7.2	440	92.7	18.4	–	514	376	264	67	73.1	57
Black River township	167	90	37.7	24.4	63	9.5	46	89.1	–	–	73	51	29	5	–	–
Cushman township	644	350	50.9	43.7	328	22.0	256	89.5	10.5	–	390	240	158	58	41.4	57
Cushman town (pt.)	158	91	48.7	46.2	77	18.2	63	87.3	22.2	–	85	41	20	16	25.0	3
Departee township	262	137	58.0	39.4	152	3.9	146	97.3	30.8	–	157	145	107	35	14.3	5
Dota township	540	257	60.9	52.5	329	10.9	293	89.1	28.3	–	368	268	168	42	57.1	21
Fairview township	1 016	486	58.3	39.7	592	15.4	488	96.5	33.8	–	634	437	291	93	45.2	82
Pleasant Plains town	214	108	57.0	48.1	122	7.4	107	93.5	29.0	–	123	78	57	11	63.6	14
Gainsboro township	660	321	63.8	58.9	421	4.5	390	99.5	12.1	–	465	389	314	59	76.3	63
Greenbrier township	1 234	655	63.6	55.7	785	10.6	682	89.3	19.1	3.2	799	616	491	85	51.8	44
Hill township	230	126	38.7	33.3	89	7.9	82	92.7	8.5	–	105	62	43	28	50.0	17
Huff township	411	223	57.2	40.8	235	4.3	225	94.7	18.2	–	246	197	169	25	20.0	5
Jefferson township	155	78	71.6	53.8	111	18.0	91	92.3	15.4	–	103	78	49	31	45.2	12
Liberty township	441	211	44.9	29.4	198	4.0	190	90.0	21.1	–	234	129	115	29	58.6	22
Logan township	72	30	61.1	53.3	44	11.4	39	84.6	28.2	–	49	39	34	15	66.7	9
McHue township	2 656	1 353	68.7	64.6	1 825	6.0	1 703	94.0	15.3	–	1 888	1 548	1 148	256	94.9	298
Batesville city (pt.)	–	–	–	–	–	–	–	–	–	–	–	–	–	–	–	–
Magness township	304	169	52.0	41.4	155	6.5	148	96.6	25.7	–	183	105	92	24	70.8	31
Magness town	122	72	35.2	20.8	40	–	43	93.0	32.6	–	56	32	30	7	28.6	4
Marshell township	114	55	34.2	38.2	39	–	39	100.0	28.2	–	49	31	31	14	64.3	12
Moorefield township	1 415	667	70.9	65.2	1 003	1.6	978	97.8	20.2	–	1 083	887	679	123	70.7	97
Batesville city (pt.)	588	279	73.1	66.7	430	3.0	410	98.5	12.4	–	473	399	299	78	65.4	62
Moorefield town	149	72	70.5	69.4	105	2.9	102	100.0	10.8	–	109	89	67	12	83.3	12
Oil Trough township	488	232	63.9	59.5	312	9.9	276	87.3	17.8	–	334	201	166	23	43.5	13
Oil Trough city	159	88	65.4	58.0	104	5.8	98	100.0	23.5	–	109	61	50	7	57.1	5
Relief township	254	130	65.4	67.7	166	7.8	153	100.0	3.9	–	206	132	122	6	–	–

TIPSII [UPF] GPH505 CENSUS90 71583600 07/17/92 1:17 PM MACHINE: C DATA:CENSUS90S*PH5TIPSDA05. 07/10/92 10:10:29 TAPE: NONE FRAME: 14
TSF:CENSUS90*92. 07/10/92 10:12:20 UTF:CENSUS90*93. 07/10/92 10:12:20 META:CENSUS90S*PH5T7-805. 07/10/92 10:16:48

Table 5. Employment Status and Journey to Work Characteristics: 1990—Con.

[Data based on sample and subject to sampling variability, see text. For definitions of terms and meanings of symbols, see text]

State County County Subdivision Place	Persons 16 years and over															Own children under 6 years in families and subfamilies, all parents in household in labor force
			Labor force								Worked in 1989			Females with own children under 6 years		
			Percent in labor force		Civilian labor force		Workers					Worked 40 or more weeks in 1989				
								Means of transportation to work								
	Total	Female	Total	Female	Total	Percent unemployed	Total	Percent using car, truck, or van	Percent in carpools	Percent using public transportation	Total	Total	Usually worked 35 or more hours per week, 50 to 52 weeks	Total	Percent in labor force	
Independence County—Con.																
Rosie township	311	173	47.3	40.5	147	4.8	136	92.6	9.6	–	157	144	108	31	38.7	8
Ruddell township	7 871	4 427	58.8	49.1	4 617	4.0	4 364	91.1	11.4	.2	5 043	3 716	2 782	496	59.9	367
Batesville city (pt.)	6 666	3 792	58.9	49.5	3 927	3.7	3 711	91.0	11.4	.3	4 265	3 166	2 400	437	61.6	352
Salado township	585	282	72.8	66.3	426	8.9	388	100.0	12.1	–	426	320	235	29	100.0	45
Union township	262	123	54.2	52.0	142	–	142	91.5	24.6	–	148	119	89	23	69.6	15
Cushman town (pt.)	176	86	60.2	59.3	106	–	106	93.4	28.3	–	108	87	62	23	69.6	15
Washington township	634	292	60.3	50.7	382	12.0	336	94.6	8.9	–	404	219	201	40	35.0	25
White River township	517	288	70.8	62.5	366	4.1	346	96.0	9.0	–	383	305	259	35	51.4	20
Sulphur Rock town	247	144	56.7	44.4	140	7.1	130	93.8	6.9	–	153	122	92	26	61.5	18
Wycough township	215	112	60.5	44.6	130	16.9	108	97.2	17.6	–	158	105	79	27	55.6	19
Newark city (pt.)	16	7	100.0	100.0	16	62.5	6	100.0	–	–	14	9	3	2	100.0	3
Izard County	9 222	4 858	46.8	40.2	4 296	7.2	3 938	89.0	15.2	.2	4 909	3 445	2 424	617	60.3	448
Athens township	126	75	42.1	34.7	53	–	53	66.0	11.3	–	59	27	19	–	–	–
Baker township	196	87	51.5	51.7	101	8.9	92	66.3	6.5	–	107	92	58	1	100.0	1
Horseshoe Bend city (pt.)	35	20	17.1	30.0	6	–	6	100.0	–	–	8	6	2	–	–	–
Oxford city (pt.)	4	2	100.0	100.0	4	–	4	100.0	50.0	–	4	4	2	–	–	–
Barren Fork township	360	197	47.2	36.0	170	2.4	166	94.0	33.1	–	191	126	81	20	60.0	21
Mount Pleasant town (pt.)	217	121	47.9	39.7	104	3.8	100	90.0	30.0	–	119	80	55	12	50.0	14
Big Spring township	121	63	69.4	82.5	84	8.3	77	83.1	14.3	–	86	65	42	16	87.5	14
Bryan township	295	142	67.5	71.8	199	8.5	182	96.2	12.1	–	243	146	121	32	100.0	29
Claiborne township	105	54	66.7	61.1	61	–	70	61.4	38.6	–	84	60	37	14	100.0	13
Calico Rock city (pt.)	–	–	–	–	–	–	–	–	–	–	–	–	–	–	–	–
Drytown township	212	114	59.9	59.6	127	6.3	114	95.6	30.7	–	142	102	78	21	61.9	19
Mount Pleasant town (pt.)	103	53	58.3	54.7	60	13.3	52	96.2	7.7	–	68	43	29	9	77.8	6
Franklin township	267	137	49.1	38.7	128	7.8	121	80.2	16.5	–	159	104	88	10	100.0	13
Franklin town (pt.)	155	78	54.2	46.2	84	11.9	74	97.3	14.9	–	88	66	54	6	100.0	9
Horseshoe Bend city (pt.)	4	2	100.0	100.0	4	–	4	100.0	–	–	4	2	–	2	100.0	3
Gid township	165	87	49.1	28.7	81	13.6	70	91.4	–	–	101	77	55	16	–	–
Guion township	97	59	51.5	44.1	50	–	50	90.0	4.0	–	52	45	23	6	100.0	6
Guion town	87	54	52.9	44.4	46	–	46	89.1	–	–	48	41	21	6	100.0	6
Guthrie township	82	45	57.3	55.6	47	4.3	45	86.7	–	4.4	57	36	31	13	7.7	2
Jefferson township	2 141	1 174	22.1	19.9	470	8.5	426	92.7	9.6	–	650	356	221	73	46.6	37
Franklin town (pt.)	–	–	–	–	–	–	–	–	–	–	–	–	–	–	–	–
Horseshoe Bend city (pt.)	1 997	1 097	22.0	19.2	436	8.5	395	95.2	9.1	–	589	329	200	73	46.6	37
Lacrosse township	117	68	59.0	50.0	69	2.9	67	77.6	17.9	–	78	47	19	18	55.6	9
Lafferty township	70	30	47.1	40.0	33	18.2	27	100.0	–	–	34	14	14	6	100.0	–
Lunenburg township	103	52	63.1	42.3	65	–	65	55.4	20.0	–	59	52	52	7	100.0	6
Mill Creek township	1 493	826	55.9	48.2	834	6.5	762	92.1	12.9	–	916	686	514	127	63.0	107
Melbourne city (pt.)	1 209	686	56.2	51.3	680	5.4	628	92.7	13.5	–	744	558	429	86	72.1	84
Mount Olive township	60	27	35.0	25.9	21	–	21	100.0	66.7	–	21	21	14	7	100.0	6
Newburg township	455	229	49.9	34.9	227	2.2	222	91.9	10.4	–	259	221	169	25	48.0	13
Oxford city (pt.)	21	10	47.6	40.0	10	20.0	8	50.0	50.0	–	13	10	6	–	–	–
New Hope township	539	277	51.8	43.7	277	13.7	235	90.6	9.4	.9	309	216	131	46	67.4	37
Oxford city (pt.)	415	211	51.8	46.4	213	15.5	182	91.2	11.0	1.1	239	179	109	37	78.4	34
Pleasant Hill township	179	61	52.0	32.8	93	6.5	80	76.3	13.8	–	92	55	18	13	46.2	11
Sage township	185	93	55.1	35.5	102	4.9	97	90.7	9.3	–	118	74	40	19	–	5
Melbourne city (pt.)	23	15	43.5	40.0	10	20.0	8	100.0	–	–	10	6	6	–	–	–
Strawberry township	135	70	65.2	54.3	88	5.7	75	68.0	–	–	93	67	41	13	–	–
Union township	1 495	783	53.4	48.7	799	9.3	716	92.5	24.0	.6	862	662	484	102	62.7	87
Calico Rock city (pt.)	766	422	52.6	48.3	403	6.2	372	90.3	21.2	1.1	420	330	235	59	74.6	64
Pineville town	152	84	65.8	64.3	100	9.0	90	95.6	21.1	–	105	93	77	9	100.0	12
Violet Hill township	154	72	53.2	43.1	82	8.5	75	100.0	–	–	88	63	48	7	100.0	6
White River township	70	36	50.0	41.7	35	–	30	100.0	–	–	49	31	26	5	100.0	6
Jackson County	14 677	7 858	54.1	46.5	7 930	9.8	7 062	93.0	14.1	.5	8 745	6 044	4 501	1 043	60.2	769
Barren township	604	311	52.2	38.3	315	12.7	275	96.4	32.7	–	352	213	137	40	35.0	15
Bateman township	49	24	87.8	100.0	43	11.6	38	100.0	–	–	49	38	38	6	100.0	8
Newport city (pt.)	–	–	–	–	–	–	–	–	–	–	–	–	–	–	–	–
Bird township	2 025	1 045	52.7	43.1	1 068	8.0	974	95.7	16.2	–	1 196	853	638	125	59.2	93
Tuckerman city (pt.)	1 549	816	54.3	44.9	841	7.7	767	95.7	14.7	–	916	660	512	104	55.8	76
Breckenridge township	520	256	56.5	57.4	294	9.2	263	97.0	27.0	.8	332	220	191	46	87.0	49
Tupelo town	165	89	55.8	53.9	92	3.3	85	92.9	28.2	–	105	67	54	17	64.7	12
Weldon town	88	46	56.8	54.3	50	12.0	44	95.5	52.3	4.5	59	36	28	6	100.0	6
Bryan township	144	76	66.7	61.8	96	7.3	89	100.0	22.5	–	96	58	45	12	41.7	6
Cache township	229	113	47.2	47.8	108	17.6	89	100.0	5.6	–	136	92	64	16	68.8	20
Cow Lake township	398	193	55.0	50.8	219	10.5	196	83.2	21.4	–	238	161	117	29	51.7	15
Beedeville town	119	66	52.9	42.4	63	28.6	45	75.6	22.2	–	75	43	26	13	46.2	10

TIPSII [UPF] GPH505 CENSUS90 71583600 07/17/92 1:17 PM MACHINE: C DATA:CENSUS90S*PH5TIPSDA05. 07/10/92 10:10:29 TAPE: NONE FRAME: 15
TSF:CENSUS90*92. 07/10/92 10:12:20 UTF:CENSUS90*93. 07/10/92 10:12:20 META:CENSUS90S*PH5T7-805. 07/10/92 10:16:48

Table 5. Employment Status and Journey to Work Characteristics: 1990—Con.

[Data based on sample and subject to sampling variability, see text. For definitions of terms and meanings of symbols, see text]

State County County Subdivision Place	Persons 16 years and over															Own children under 6 years in families and subfamilies, all parents in household in labor force
			Labor force								Worked in 1989			Females with own children under 6 years		
			Percent in labor force		Civilian labor force		Workers					Worked 40 or more weeks in 1989				
								Means of transportation to work								
	Total	Female	Total	Female	Total	Percent unemployed	Total	Percent using car, truck, or van	Percent in carpools	Percent using public transportation	Total	Total	Usually worked 35 or more hours per week, 50 to 52 weeks	Total	Percent in labor force	
Jackson County—Con.																
Glaize township	581	310	49.4	31.6	287	11.1	249	85.1	20.9	–	331	230	165	66	28.8	34
Glass township	921	484	52.1	41.5	480	6.3	439	89.1	19.6	–	531	367	223	61	44.3	43
Swifton city	656	352	54.4	43.8	357	8.4	316	88.6	20.3	–	376	270	171	59	42.4	40
Grubbs township	620	328	51.9	40.9	322	11.2	281	94.3	8.5	–	354	231	173	26	46.2	14
Grubbs town	411	212	51.6	42.9	212	9.9	186	95.2	11.3	–	236	150	112	26	46.2	14
Jefferson township	898	450	62.1	60.7	558	6.3	523	90.6	12.6	4.2	624	429	370	60	51.7	46
Campbell Station town	185	94	55.7	58.5	103	8.7	94	100.0	18.1	–	115	82	70	5	100.0	6
Diaz city (pt.)	185	84	66.5	57.1	123	3.3	119	95.0	15.1	–	137	96	73	20	65.0	18
Jacksonport town	195	108	66.7	55.6	130	3.8	125	90.4	12.8	1.6	153	101	88	16	68.8	17
Tuckerman city (pt.)	17	10	41.2	40.0	7	14.3	6	66.7	–	–	7	7	7	–	–	–
Richwoods township	365	195	58.4	45.6	213	10.3	189	77.2	19.6	–	241	181	130	31	67.7	29
Amagon town	111	68	57.7	51.5	64	17.2	51	86.3	17.6	–	68	39	33	6	100.0	11
Union township	6 936	3 884	53.8	46.9	3 722	10.5	3 291	94.2	10.2	.2	4 013	2 802	2 083	506	69.8	397
Diaz city (pt.)	769	419	65.4	61.3	498	11.8	437	97.0	12.4	–	513	387	289	99	68.7	79
Newport city (pt.)	5 606	3 215	51.6	44.6	2 887	10.4	2 567	93.6	10.0	.3	3 143	2 211	1 608	397	69.3	307
Village township	387	189	53.0	52.9	205	11.7	166	87.3	3.6	–	252	169	127	19	–	–
Diaz city (pt.)	–	–	–	–	–	–	–	–	–	–	–	–	–	–	–	–
Newport city (pt.)	166	81	47.6	56.8	79	7.6	58	75.9	–	–	101	68	45	19	–	–
Jefferson County	64 239	33 827	57.8	51.4	36 899	9.9	32 850	94.2	14.2	.9	39 858	28 081	21 166	5 365	62.5	4 340
Barraque township	1 390	706	65.7	54.1	906	2.8	881	97.7	15.7	.2	981	763	622	141	65.2	111
Redfield town	785	407	67.9	59.0	528	3.4	511	96.3	14.7	.4	554	448	350	64	70.3	69
Bogy township	164	63	63.4	52.4	104	8.7	95	89.5	37.9	–	124	103	75	6	–	–
Bolivar township	214	104	47.2	33.7	101	9.9	91	100.0	14.3	–	105	81	81	13	46.2	–
Dudley Lake township	1 937	269	18.4	47.2	357	10.6	312	82.4	39.4	–	1 219	519	388	69	62.3	57
Dunnington township	392	207	53.6	42.0	210	13.3	178	89.3	16.3	–	205	158	109	30	53.3	23
Wabbaseka city	262	132	48.5	39.4	127	19.7	98	86.7	25.5	–	115	88	59	27	48.1	18
Jefferson township	1 186	582	69.3	60.7	822	8.3	754	95.9	11.3	–	811	608	501	84	63.1	64
Melton township	608	323	54.1	46.7	329	17.0	273	97.4	8.8	–	305	211	176	38	50.0	26
Niven township	2 225	971	45.6	40.7	1 015	8.8	902	100.0	12.0	–	1 498	908	641	101	64.4	68
Old River township	35	27	65.7	55.6	23	21.7	18	44.4	–	–	35	18	8	5	100.0	13
Pastoria township	200	104	48.0	30.8	96	3.1	93	100.0	25.8	–	100	57	35	27	–	–
Plum Bayou township	1 637	897	48.9	40.4	801	16.1	672	95.8	21.6	–	851	640	462	146	48.6	89
Altheimer city	688	382	51.0	44.2	351	16.0	295	95.9	12.5	–	362	268	193	74	63.5	57
Sherrill town	62	36	46.8	55.6	29	10.3	26	100.0	–	–	32	23	11	–	–	–
Richland township	466	235	57.3	38.3	267	12.4	234	85.9	14.5	–	294	196	156	42	40.5	23
Roberts township	385	223	59.7	50.7	230	7.0	212	94.8	7.1	–	271	193	163	27	59.3	22
Humphrey town (pt.)	236	135	63.6	57.8	150	10.7	132	93.2	9.1	–	154	116	87	18	77.8	20
Spring township	2 049	984	65.3	54.8	1 339	5.7	1 235	96.4	11.4	–	1 400	986	801	169	54.4	79
Talladega township	715	341	69.2	66.6	495	8.7	426	96.2	15.5	–	494	429	378	36	69.4	26
Vaugine township	42 616	23 811	57.7	51.0	24 495	11.1	21 483	93.2	14.4	1.2	25 428	17 938	13 216	3 827	64.4	3 229
Pine Bluff city	42 433	23 731	57.7	51.0	24 390	11.1	21 378	93.2	14.5	1.2	25 317	17 857	13 145	3 827	64.4	3 229
Victoria township	340	165	63.5	52.1	216	3.2	194	96.4	–	–	225	162	115	13	–	13
Villemont township	66	22	68.2	40.9	45	20.0	36	77.8	–	–	44	26	26	–	–	–
Washington township	6 265	3 127	66.6	56.3	4 030	6.9	3 805	96.2	11.7	.4	4 388	3 210	2 520	454	57.0	364
White Hall city	2 830	1 432	67.1	58.7	1 887	8.9	1 709	96.9	11.3	.7	2 024	1 394	1 091	240	58.3	159
Whiteville township	1 349	666	75.5	64.7	1 018	3.3	956	99.1	14.6	–	1 080	875	693	137	80.3	133
Johnson County	14 281	7 432	54.9	46.8	7 841	8.7	7 066	90.9	16.7	.3	8 766	6 004	4 490	1 010	63.2	761
Batson township	184	85	58.2	31.8	107	24.3	74	75.7	20.3	–	124	73	56	26	–	–
Dickerson township	20	6	70.0	–	14	–	14	100.0	–	–	14	14	14	–	–	–
Grant township	936	502	46.0	37.6	427	17.3	353	96.6	24.4	–	498	318	235	62	67.7	47
Coal Hill city	725	392	45.7	40.3	327	19.0	265	97.4	20.8	–	376	245	180	46	69.6	33
Hickey township	342	166	61.4	48.2	210	20.0	168	90.5	11.3	–	204	148	110	6	–	5
Hill township	40	16	55.0	62.5	22	27.3	16	–	–	–	19	12	–	–	–	–
Horsehead township	363	183	64.2	50.8	233	3.4	221	81.0	10.0	–	249	154	121	29	51.7	12
Howell township	641	333	53.8	50.5	345	6.4	321	87.9	12.1	–	376	272	212	48	79.2	56
Knoxville city	194	106	45.4	41.5	88	8.0	81	87.7	4.9	–	100	71	57	10	80.0	10
King township	687	347	60.3	50.4	414	6.8	386	96.9	6.5	1.6	419	305	243	49	79.6	50
Lee township	157	64	47.8	35.9	75	13.3	65	100.0	26.2	–	87	62	32	–	–	–
Low Gap township	64	31	62.5	22.6	40	17.5	33	78.8	18.2	–	46	33	33	8	–	–
McKennon township	517	271	63.6	49.8	329	9.4	282	100.0	23.8	–	332	253	232	39	61.5	34
Mulberry township	165	77	46.1	37.7	76	6.6	71	69.0	15.5	–	98	68	46	9	–	–
Perry township	444	217	47.3	38.2	210	12.9	183	74.9	19.7	–	287	165	125	28	53.6	20
Pilot Rock township	27	13	–	–	–	–	–	–	–	–	–	–	–	–	–	–
Piney township	33	13	24.2	–	8	–	8	100.0	100.0	–	8	–	–	–	–	–
Pittsburg township	1 035	528	59.0	49.2	611	6.5	568	93.7	15.8	–	684	453	360	83	54.2	58
Lamar city (pt.)	459	236	59.5	48.7	273	9.2	245	93.1	20.4	–	320	207	167	63	50.8	35

TIPSII [UPF] GPH505 CENSUS90 71583600 07/17/92 1:17 PM MACHINE: C DATA:CENSUS90S*PH5TIPSDA05. 07/10/92 10:10:29 TAPE: NONE FRAME: 16
TSF:CENSUS90*92. 07/10/92 10:12:20 UTF:CENSUS90*93. 07/10/92 10:12:20 META:CENSUS90S*PH5T7-805. 07/10/92 10:16:48

Table 5. **Employment Status and Journey to Work Characteristics: 1990**—Con.

[Data based on sample and subject to sampling variability, see text. For definitions of terms and meanings of symbols, see text]

State County County Subdivision Place	Persons 16 years and over															Own children under 6 years in families and subfamilies, all parents in household in labor force
			Labor force								Worked in 1989			Females with own children under 6 years		
			Percent in labor force		Civilian labor force		Workers					Worked 40 or more weeks in 1989				
								Means of transportation to work								
	Total	Female	Total	Female	Total	Percent unemployed	Total	Percent using car, truck, or van	Percent in carpools	Percent using public transportation	Total	Total	Usually worked 35 or more hours per week, 50 to 52 weeks	Total	Percent in labor force	
Johnson County—Con.																
Prairie township	641	351	60.5	46.7	388	8.5	355	97.2	18.9	–	444	293	242	55	58.2	34
Clarksville city (pt.)	131	63	62.6	30.2	82	–	82	93.9	37.8	–	97	60	60	11	45.5	4
Red Lick township	602	265	63.0	58.9	379	11.6	319	98.4	25.1	–	394	292	195	59	76.3	43
Sherman township	309	166	51.5	36.1	159	6.9	143	90.2	37.1	5.6	173	125	84	15	40.0	29
Spadra township	6 168	3 353	53.5	48.8	3 299	6.4	3 056	89.5	13.8	.2	3 776	2 594	1 869	436	68.8	333
Clarksville city (pt.)	4 589	2 540	51.7	47.3	2 371	6.2	2 202	87.0	14.2	.3	2 716	1 844	1 299	325	71.7	267
Lamar city (pt.)	129	74	76.0	66.2	98	12.2	86	95.3	15.1	–	101	70	43	3	–	–
Stonewall township	238	119	59.7	52.9	142	11.3	121	94.2	38.0	–	132	107	94	13	100.0	15
Ward township	668	326	52.8	36.8	353	12.5	309	92.6	22.3	–	402	263	187	45	53.3	25
Hartman city	397	190	59.2	49.5	235	11.1	209	94.3	27.8	–	253	170	122	32	56.3	22
Lafayette County	7 331	3 944	50.7	41.3	3 710	10.6	3 269	89.2	17.9	.5	3 871	2 567	1 732	541	52.5	364
Baker township	1 964	1 114	50.6	42.3	994	5.7	925	88.6	16.6	1.4	1 062	698	486	151	54.3	93
Stamps city (pt.)	1 693	973	51.2	44.4	866	6.6	797	88.1	12.7	1.6	918	618	413	141	51.1	81
French township	200	104	56.5	43.3	113	13.3	98	89.8	31.6	–	117	49	36	12	100.0	11
Hadley township	1 156	556	53.1	40.6	610	7.9	538	82.3	12.6	–	654	471	274	87	58.6	95
Buckner city	235	107	63.8	52.3	146	9.6	136	87.5	20.6	–	155	115	78	27	51.9	25
Stamps city (pt.)	15	7	100.0	100.0	15	–	15	–	–	–	8	8	–	7	100.0	14
La Grange township	382	193	49.2	36.3	188	22.9	142	92.3	12.0	1.4	165	102	53	32	65.6	28
Lewisville city (pt.)	79	52	26.6	17.3	21	–	21	81.0	9.5	9.5	22	17	11	2	–	–
Mars Hill township	138	66	55.1	45.5	76	7.9	70	100.0	18.6	–	89	43	30	15	33.3	6
Roane township	1 349	746	42.4	32.8	570	17.5	468	92.3	16.5	–	617	378	251	104	18.3	21
Bradley city	384	227	44.8	29.1	172	25.0	127	78.0	26.8	–	164	96	60	44	25.0	16
Russell township	143	82	42.0	45.1	60	6.7	52	100.0	38.5	–	62	56	33	19	78.9	4
Steel township	1 460	805	56.7	47.5	824	12.7	718	91.4	24.1	–	816	545	408	88	65.9	81
Lewisville city (pt.)	1 039	578	55.7	46.0	575	11.5	508	90.0	25.6	–	579	391	296	71	71.8	62
Walker Creek township	539	278	51.0	44.2	275	6.2	258	87.2	12.4	–	289	225	161	33	63.6	25
Lawrence County	13 646	7 297	53.5	44.0	7 288	7.9	6 577	90.9	16.2	.4	8 224	5 601	4 018	1 018	56.2	664
Annieville township	261	125	66.7	61.6	174	20.7	138	79.7	24.6	–	203	100	91	23	43.5	9
Ashland township	240	124	53.3	50.8	128	7.0	117	92.3	10.3	–	136	76	59	36	69.4	27
Minturn town	104	62	50.0	41.9	52	7.7	46	80.4	15.2	–	59	34	22	7	42.9	6
Black River township	362	217	42.8	28.1	155	5.2	133	96.2	17.3	–	194	141	84	26	19.2	5
Powhatan town	38	19	34.2	10.5	13	–	13	61.5	15.4	–	20	13	12	7	–	–
Black Rock township	891	461	57.8	51.4	515	7.6	472	88.6	10.6	.4	582	375	255	87	47.1	52
Black Rock city (pt.)	552	292	50.2	45.5	277	13.4	236	91.5	8.1	.8	311	197	142	49	55.1	32
Boas township	2 238	1 243	48.4	34.3	1 084	12.1	925	96.2	13.0	–	1 299	895	730	218	43.6	154
Hoxie city	1 915	1 082	48.0	33.5	920	14.2	761	97.8	10.8	–	1 106	750	594	200	38.5	129
Cache township	147	72	55.1	36.1	81	6.2	76	93.4	21.1	–	122	75	65	28	17.9	6
Campbell township	4 568	2 544	54.0	45.0	2 454	7.5	2 212	87.7	12.5	.4	2 704	1 910	1 279	260	65.0	177
College City town	306	164	60.5	54.9	185	9.7	153	59.5	5.9	–	212	112	28	16	100.0	11
Walnut Ridge city	3 633	2 058	53.7	44.5	1 940	7.9	1 746	91.1	13.6	–	2 095	1 492	1 063	203	70.4	155
Dent township	735	367	47.8	36.2	351	11.4	308	90.6	22.7	–	408	257	189	37	40.5	19
Imboden town	507	276	44.0	37.0	223	6.3	208	88.5	24.5	–	263	163	121	30	46.7	16
Dowell township	310	159	72.9	64.2	226	–	220	89.5	30.5	–	236	194	153	42	38.1	12
Duty township	503	276	50.3	39.5	253	4.7	239	95.0	15.1	–	271	175	122	24	83.3	25
Black Rock city (pt.)	–	–	–	–	–	–	–	–	–	–	–	–	–	–	–	–
Portia town	444	252	49.5	38.9	220	5.5	206	95.6	17.5	–	237	149	106	24	83.3	25
Eaton township	194	109	49.0	33.9	95	3.2	92	94.6	17.4	–	109	89	59	20	65.0	17
Flat Creek township	71	36	90.1	80.6	64	14.1	55	100.0	–	–	64	55	21	12	100.0	19
Jesup township	111	55	57.7	54.5	64	–	64	81.3	31.3	–	56	44	12	10	100.0	11
Lawrence township	193	115	63.7	67.8	123	3.3	119	91.6	18.5	–	137	85	62	7	100.0	5
Marion township	384	189	52.9	52.9	203	3.0	193	97.4	13.5	–	245	178	152	33	60.6	19
Alicia town	111	58	45.9	29.3	51	7.8	43	100.0	25.6	–	62	31	23	15	13.3	2
Morgan township	421	201	52.3	40.8	220	8.2	200	91.0	30.5	–	254	161	128	33	60.6	22
Lynn town	232	122	43.1	34.4	100	12.0	86	90.7	29.1	–	127	74	52	19	57.9	12
Promised Land township	373	189	66.2	56.1	247	3.6	238	90.8	19.7	–	253	168	123	25	96.0	25
Sedgwick town	73	36	57.5	47.2	42	4.8	40	92.5	22.5	–	44	26	21	5	80.0	5
Reeds Creek township	704	345	55.3	49.3	389	7.7	354	92.4	22.9	–	424	287	212	46	69.6	29
Strawberry town	207	109	48.8	45.9	101	12.9	87	94.3	21.8	–	122	74	54	24	70.8	15
Richwoods township	91	31	74.7	87.1	68	–	68	100.0	–	–	76	61	47	12	100.0	13
Spring River township	261	137	60.5	56.9	158	8.9	144	91.7	20.1	8.3	174	102	56	10	100.0	10
Strawberry township	223	112	33.2	25.9	74	2.7	70	88.6	18.6	–	85	55	31	8	62.5	4
Smithville town	83	46	54.2	45.7	45	4.4	41	90.2	24.4	–	52	35	26	6	50.0	2
Thacker township	365	190	44.4	34.2	162	11.7	140	92.9	33.6	2.9	192	118	88	21	28.6	4
Ravenden town	235	129	39.1	33.3	92	10.9	79	93.7	25.3	2.5	115	63	36	15	26.7	2

TIPSII [UPF] GPH505 CENSUS90 71583600 07/17/92 1:17 PM MACHINE: C DATA:CENSUS90S*PH5TIPSDA05. 07/10/92 10:10:29 TAPE: NONE FRAME: 17
TSF:CENSUS90*92. 07/10/92 10:12:20 UTF:CENSUS90*93. 07/10/92 10:12:20 META:CENSUS90S*PH5T7-805. 07/10/92 10:16:48

Table 5. Employment Status and Journey to Work Characteristics: 1990—Con.

[Data based on sample and subject to sampling variability, see text. For definitions of terms and meanings of symbols, see text]

State County County Subdivision Place	Persons 16 years and over															Own children under 6 years in families and subfamilies, all parents in household in labor force
			Labor force								Worked in 1989			Females with own children under 6 years		
			Percent in labor force		Civilian labor force		Workers					Worked 40 or more weeks in 1989				
								Means of transportation to work								
	Total	Female	Total	Female	Total	Percent unemployed	Total	Percent using car, truck, or van	Percent in carpools	Percent using public transportation	Total	Total	Usually worked 35 or more hours per week, 50 to 52 weeks	Total	Percent in labor force	
Lee County	9 266	5 085	49.0	40.2	4 529	14.9	3 793	87.8	16.7	1.5	4 815	2 981	2 071	705	43.1	491
Big Creek township	109	81	33.9	27.2	37	–	37	59.5	16.2	–	50	20	20	7	–	–
Council township	113	44	54.0	36.4	61	9.8	55	69.1	16.4	–	88	19	19	–	–	7
Fleener township	333	158	60.1	44.3	200	3.0	194	78.4	25.3	3.6	220	150	102	26	42.3	12
Hampton township	781	422	49.9	39.8	390	13.3	331	89.7	20.5	4.5	447	246	172	66	42.4	46
Moro town	227	124	52.9	48.4	120	5.8	111	87.4	20.7	1.8	138	76	60	8	50.0	11
Hardy township	13	13	–	–	–	–	–	–	–	–	–	–	–	–	–	–
Independence township	5 094	2 877	50.4	43.3	2 569	15.8	2 115	90.2	14.9	.4	2 651	1 714	1 179	431	40.6	292
Marianna city	4 024	2 335	49.7	45.8	2 000	17.9	1 605	89.3	14.5	.6	2 055	1 339	926	335	45.1	254
Oak Forest township	484	268	42.1	37.7	195	20.0	165	80.0	14.5	15.2	225	121	102	24	70.8	19
Richland township	703	385	43.1	33.8	301	14.0	254	85.8	16.1	–	328	188	141	40	52.5	23
LaGrange town	114	55	37.7	32.7	41	14.6	35	80.0	5.7	–	50	32	26	12	58.3	9
Rondo town	179	104	39.1	29.8	70	15.7	54	100.0	29.6	–	77	35	18	12	25.0	2
St. Francis township	229	117	66.8	59.0	153	26.1	113	89.4	23.0	–	150	86	56	24	100.0	43
Spring Creek township	611	325	42.2	32.6	258	12.8	220	95.9	17.7	–	263	179	102	32	40.6	10
Aubrey town	161	89	47.2	27.0	76	6.6	71	94.4	8.5	–	76	66	36	12	–	–
Texas township	360	175	43.6	28.0	157	14.6	134	82.1	17.2	–	165	107	81	26	23.1	24
Union township	436	220	47.7	31.4	208	13.9	175	81.7	19.4	–	228	151	97	29	31.0	15
Haynes town	190	109	48.4	41.3	92	23.9	66	97.0	39.4	–	95	65	38	16	43.8	12
Lincoln County	10 920	4 229	40.3	44.4	4 395	8.0	3 956	93.3	17.9	.4	6 275	4 021	2 812	590	52.0	441
Auburn township	1 975	81	4.8	27.2	94	–	87	100.0	8.0	–	1 118	544	357	23	–	–
Bartholomew township	653	363	57.6	52.6	376	13.8	322	93.2	28.0	–	352	206	136	33	51.5	26
Cane Creek township	2 780	1 542	56.9	46.7	1 573	9.7	1 398	94.3	19.4	.3	1 631	1 230	884	231	55.0	196
Star City city	1 614	962	53.0	44.3	852	9.4	769	94.4	20.8	.3	858	648	466	119	59.7	120
Choctaw township	1 827	341	16.4	38.1	299	2.0	285	87.7	13.7	–	908	387	187	48	50.0	29
Grady city	408	220	40.4	37.3	165	2.4	155	87.7	19.4	–	217	140	93	27	59.3	20
Gould township	1 116	649	46.3	38.4	515	9.9	458	90.4	19.0	.4	561	404	283	99	48.5	60
Gould city	1 004	587	46.2	37.1	462	11.0	405	89.6	19.5	.5	493	369	250	90	43.3	51
Kimbrough township	73	24	69.9	75.0	51	–	46	87.0	21.7	–	51	41	35	–	–	–
Lone Pine township	361	178	49.9	37.1	180	6.1	160	100.0	20.0	–	219	148	108	13	53.8	7
Mill Creek township	255	109	72.2	55.0	184	9.2	167	91.6	24.0	–	182	157	96	15	100.0	16
Owen township	622	327	56.3	42.8	350	7.4	308	98.1	21.1	–	412	297	242	54	48.1	29
Smith township	312	152	67.0	50.7	209	3.3	195	93.8	2.6	–	224	171	131	15	46.7	10
Spring township	450	245	58.2	46.9	262	7.6	236	94.9	15.3	.8	280	206	155	35	57.1	39
Wells Bayou township	496	218	60.9	40.4	302	2.6	294	87.8	9.2	2.4	337	230	198	24	66.7	29
Little River County	10 528	5 507	61.2	51.8	6 442	6.1	6 004	95.2	20.6	–	6 653	4 858	3 775	839	65.4	700
Arden township	296	127	59.8	43.3	177	–	177	100.0	10.7	–	195	103	81	27	66.7	28
Arkinda township	28	22	–	–	–	–	–	–	–	–	6	–	–	–	–	–
Burke township	215	107	63.7	48.6	137	5.1	130	94.6	11.5	–	125	95	88	21	100.0	21
Caney township	166	98	45.2	31.6	75	9.3	68	79.4	11.8	–	80	45	42	10	100.0	10
Cleveland township	682	327	60.3	50.5	411	6.8	381	97.1	24.7	–	422	325	259	49	40.8	18
Wilton town	326	172	55.8	50.6	182	11.0	162	94.4	38.3	–	187	133	103	22	45.5	10
Franklin township	848	382	62.7	54.2	532	4.1	510	98.0	32.0	–	582	389	347	55	61.8	30
Jackson township	1 351	723	53.7	41.2	724	11.6	629	95.5	21.6	–	736	548	384	122	49.2	79
Foreman city	940	521	50.1	39.3	471	7.0	433	94.9	19.4	–	506	369	259	82	62.2	64
Jeff Davis township	266	147	48.9	40.1	130	5.4	123	82.9	17.1	–	129	77	38	6	–	–
Jefferson township	4 357	2 350	63.9	55.5	2 782	5.5	2 615	96.5	17.2	–	2 855	2 074	1 579	302	73.8	335
Ashdown city	3 802	2 069	62.6	55.3	2 380	5.5	2 237	96.9	17.3	–	2 436	1 761	1 342	240	82.5	306
Jewell township	228	127	74.6	66.9	170	–	170	75.3	34.7	–	177	161	108	17	100.0	28
Johnson township	589	319	62.3	56.4	365	4.9	347	95.7	15.9	–	391	314	254	53	84.9	56
Ogden town	212	95	59.0	44.2	125	12.8	107	95.3	20.6	–	133	99	78	12	66.7	10
Lick Creek township	309	157	72.2	55.4	223	7.2	207	100.0	12.6	–	215	184	149	47	68.1	27
Little River township	345	181	60.9	51.9	210	5.2	190	96.3	36.3	–	225	142	98	44	61.4	37
Winthrop city	193	100	58.0	51.0	112	8.0	94	92.6	20.2	–	118	71	52	14	50.0	9
Red River township	454	226	55.5	55.8	252	11.5	216	92.1	22.2	–	272	210	184	49	61.2	25
Richland township	12	6	50.0	–	6	–	6	100.0	–	–	–	–	–	–	–	–
Wallace township	382	208	64.9	53.4	248	5.2	235	89.8	30.2	–	243	191	164	37	32.4	6
Logan County	15 797	8 164	56.1	46.7	8 816	6.7	8 102	90.2	17.9	.1	9 652	7 056	5 131	1 088	60.1	892
Barber township	178	84	53.9	34.5	96	–	96	100.0	22.9	–	116	82	55	14	28.6	5
Blue Mountain township	186	97	53.2	55.7	99	7.1	88	92.0	27.3	–	119	65	35	8	37.5	11
Blue Mountain town	119	63	53.8	54.0	64	9.4	54	96.3	27.8	–	69	44	26	7	28.6	8
Boone township	4 283	2 295	52.7	44.2	2 215	7.4	2 036	92.8	15.3	–	2 430	1 706	1 242	296	54.7	244
Booneville city	2 923	1 638	54.6	47.6	1 568	5.7	1 456	92.6	17.0	–	1 690	1 220	868	226	58.0	202
Cane Creek township	261	123	41.8	30.1	109	–	109	66.1	9.2	–	142	124	64	6	–	–
Cauthron township	133	75	78.9	70.7	105	10.5	94	93.6	30.9	–	112	76	54	22	100.0	23
Clark township	970	376	58.7	59.6	569	3.9	540	85.4	31.5	–	667	421	317	53	79.2	53
Subiaco town	456	142	47.4	58.5	216	4.2	207	71.5	24.2	–	316	147	112	21	66.7	17

TIPSII [UPF] GPH505 CENSUS90 71583600 07/17/92 1:17 PM MACHINE: C DATA:CENSUS90S*PH5TIPSDA05. 07/10/92 10:10:29 TAPE: NONE FRAME: 18
TSF:CENSUS90*92. 07/10/92 10:12:20 UTF:CENSUS90*93. 07/10/92 10:12:20 META:CENSUS90S*PH5T7-805. 07/10/92 10:16:48

Table 5. **Employment Status and Journey to Work Characteristics: 1990**—Con.

[Data based on sample and subject to sampling variability, see text. For definitions of terms and meanings of symbols, see text]

State County County Subdivision Place	Persons 16 years and over															Own children under 6 years in families and subfamilies, all parents in household in labor force
			Labor force								Worked in 1989			Females with own children under 6 years		
			Percent in labor force		Civilian labor force		Workers					Worked 40 or more weeks in 1989				
								Means of transportation to work								
	Total	Female	Total	Female	Total	Percent unemployed	Total	Percent using car, truck, or van	Percent in carpools	Percent using public transportation	Total	Total	Usually worked 35 or more hours per week, 50 to 52 weeks	Total	Percent in labor force	
Logan County—Con.																
Delaware township	473	226	67.9	58.0	321	9.7	290	93.1	13.1	–	318	248	183	27	70.4	14
Driggs township	311	143	63.0	37.8	196	12.2	172	96.5	16.3	–	223	189	124	6	50.0	14
Ellsworth township	510	236	60.4	47.9	308	2.9	276	85.9	22.8	–	349	261	172	28	32.1	10
Johnson township	176	96	57.4	51.0	101	–	101	84.2	13.9	–	116	82	52	4	100.0	5
Logan township	277	141	71.1	53.2	197	–	197	86.3	18.3	–	210	187	150	29	41.4	29
Scranton city (pt.)	–	–	–	–	–	–	–	–	–	–	–	–	–	–	–	–
Mountain township	144	69	74.3	58.0	107	5.6	101	100.0	40.6	–	117	107	88	11	100.0	14
Petit Jean township	218	100	66.1	53.0	144	–	144	92.4	3.5	–	165	125	108	19	73.7	18
Revilee township	999	519	57.3	47.4	570	10.2	506	90.9	20.2	–	603	412	319	71	63.4	61
Magazine city	594	322	57.7	46.3	343	10.2	301	89.0	20.9	–	363	243	189	47	66.0	45
River township	413	211	63.4	53.1	262	2.7	244	90.6	29.5	–	295	209	162	24	91.7	36
Morrison Bluff town	52	24	65.4	54.2	34	–	34	100.0	17.6	–	36	23	21	6	66.7	8
Scranton city (pt.)	152	83	58.6	48.2	89	2.2	85	89.4	22.4	–	106	65	47	2	100.0	4
Roseville township	178	80	58.4	37.5	98	–	104	90.4	31.7	5.8	124	88	62	18	22.2	5
Shoal Creek township	489	265	46.2	46.4	226	5.8	207	82.6	1.9	–	265	172	143	15	46.7	12
Short Mountain township	3 913	2 155	53.8	43.4	2 101	9.2	1 862	91.7	16.7	–	2 198	1 651	1 159	316	63.3	245
Paris city	2 877	1 619	51.8	41.8	1 490	9.7	1 300	92.8	14.2	–	1 552	1 164	817	216	57.4	157
Six Mile township	757	381	55.6	49.3	421	5.2	397	84.1	14.6	–	464	370	231	51	56.9	31
Caulksville town	186	98	54.8	55.1	102	3.9	98	83.7	16.3	–	106	82	57	11	63.6	6
Ratcliff city	138	76	50.7	44.7	70	–	70	91.4	17.1	–	80	59	45	5	40.0	4
Sugar Creek township	278	166	60.1	50.0	167	3.6	161	77.0	9.3	–	187	147	136	30	33.3	15
Tomlinson township	133	67	56.4	31.3	75	14.7	64	56.3	6.3	–	82	48	32	8	50.0	9
Washburn township	517	259	63.6	57.5	329	3.0	313	98.1	19.5	–	350	286	243	32	87.5	38
Lonoke County	29 074	15 016	65.5	56.1	18 586	6.4	17 596	94.1	18.4	.2	20 077	15 125	11 608	2 608	66.3	2 177
Butler township	835	428	74.9	62.1	617	11.0	552	95.1	29.7	–	599	500	384	99	90.9	123
Carlisle township	2 119	1 165	58.1	46.9	1 230	5.7	1 146	93.6	15.6	–	1 304	956	726	120	60.0	90
Carlisle city	1 767	1 000	58.4	47.8	1 030	6.8	948	92.7	12.1	–	1 085	815	629	109	66.1	90
Caroline township	1 587	780	70.2	65.6	1 103	5.7	1 036	94.5	19.9	–	1 165	899	666	149	61.7	90
Austin town (pt.)	185	103	69.7	63.1	127	10.2	116	89.7	37.1	–	131	96	69	12	100.0	11
Ward city (pt.)	130	66	72.3	74.2	85	12.9	78	89.7	11.5	–	96	71	61	–	–	–
Cleveland township	179	88	64.8	51.1	116	7.8	107	90.7	17.8	–	138	93	76	19	100.0	21
Crooked Creek township	661	318	59.5	50.6	390	8.5	353	93.5	19.5	–	425	284	226	43	90.7	48
Allport town	136	83	50.7	49.4	66	6.1	65	92.3	30.8	–	75	51	34	17	100.0	26
Humnoke city	229	107	60.7	57.9	139	7.2	124	89.5	24.2	–	144	102	85	10	80.0	6
Dortch township	54	25	72.2	60.0	39	–	39	100.0	–	–	39	39	15	15	100.0	17
Eagle township	333	166	64.6	48.2	210	2.4	210	90.0	24.8	–	226	196	170	19	100.0	29
Fletcher township	152	83	39.5	8.4	60	–	60	100.0	10.0	–	78	60	43	–	–	–
Furlow township	446	234	56.7	45.7	244	8.6	224	92.0	4.0	–	270	195	147	42	73.8	67
Goodrum township	1 063	523	63.0	44.0	670	3.0	642	96.6	21.0	–	725	594	468	101	54.5	83
Gray township	2 119	1 006	75.6	72.1	1 541	7.4	1 479	95.9	18.7	.5	1 679	1 361	1 032	197	61.4	166
Gum Woods township	2 686	1 449	55.2	49.5	1 484	6.1	1 375	94.0	23.3	–	1 577	1 142	863	211	73.5	181
England city	2 496	1 334	55.4	50.2	1 384	6.5	1 275	94.7	25.2	–	1 491	1 069	799	194	71.1	165
Hamilton township	212	100	52.4	34.0	104	–	111	83.8	23.4	–	145	106	55	7	100.0	17
Indian Bayou township	358	180	61.7	41.7	221	1.8	211	80.6	20.9	–	260	183	139	37	54.1	34
Coy town	112	50	74.1	74.0	83	2.4	81	88.9	18.5	–	90	70	47	10	100.0	14
Isbell township	89	43	44.9	20.9	40	–	34	88.2	–	–	48	39	29	12	75.0	8
Lafayette township	284	153	67.6	56.9	192	4.2	180	83.3	3.3	–	201	145	97	23	65.2	19
Keo town	133	67	57.1	41.8	76	5.3	72	90.3	8.3	–	83	63	36	2	–	–
Lonoke township	3 700	2 010	61.8	52.9	2 265	6.0	2 121	96.1	17.3	–	2 347	1 716	1 301	250	72.4	256
Lonoke city	3 054	1 701	60.2	50.3	1 815	5.9	1 715	95.9	17.7	–	1 897	1 366	1 020	227	69.6	228
Magness township	939	472	62.0	51.1	572	9.6	516	98.6	14.5	–	638	505	340	71	77.5	51
Oak Grove township	1 827	901	69.8	60.6	1 225	5.1	1 214	90.5	15.8	1.0	1 353	1 039	883	174	55.2	98
Pettus township	94	55	61.7	50.9	58	–	58	89.7	–	–	69	58	38	15	100.0	14
Prairie township	288	142	76.4	61.3	212	3.3	213	88.3	23.5	–	220	170	138	24	70.8	24
Pulaski township	236	99	64.0	53.5	151	4.6	144	100.0	6.9	–	159	127	115	23	100.0	32
Richwoods township	221	91	49.8	31.9	110	6.4	103	59.2	7.8	–	119	91	57	13	–	–
Scott township	71	39	50.7	35.9	36	16.7	30	70.0	26.7	–	51	30	22	11	–	–
Totten township	205	81	50.2	51.9	103	15.5	87	100.0	44.8	–	110	68	26	–	–	–
Walls township	30	18	80.0	66.7	24	–	18	100.0	–	–	24	24	24	6	100.0	12
Ward township	1 230	634	60.7	48.4	725	7.4	682	93.1	18.0	.7	855	604	474	138	46.4	89
Ward city (pt.)	815	420	61.6	49.3	488	9.2	451	92.5	20.6	1.1	560	383	294	71	52.1	66
Williams township	193	99	79.3	85.9	153	3.9	147	90.5	14.3	4.8	156	117	88	13	100.0	23
York township	6 863	3 634	71.8	63.4	4 691	7.2	4 504	95.3	18.6	–	5 097	3 784	2 966	776	64.3	585
Austin town (pt.)	–	–	–	–	–	–	–	–	–	–	–	–	–	–	–	–
Cabot city	5 882	3 107	71.9	63.4	4 026	6.9	3 867	96.2	19.3	–	4 428	3 241	2 561	704	63.2	522
Madison County	8 851	4 531	60.1	50.6	5 301	4.0	5 011	82.6	17.4	1.5	5 699	4 152	3 005	721	73.6	717

TIPSII [UPF] GPH505 CENSUS90 71583600 07/17/92 1:17 PM MACHINE: C DATA:CENSUS90S*PH5TIPSDA05. 07/10/92 10:10:29 TAPE: NONE FRAME: 19
TSF:CENSUS90*92. 07/10/92 10:12:20 UTF:CENSUS90*93. 07/10/92 10:12:20 META:CENSUS90S*PH5T7-805. 07/10/92 10:16:48

Table 5. Employment Status and Journey to Work Characteristics: 1990—Con.

[Data based on sample and subject to sampling variability, see text. For definitions of terms and meanings of symbols, see text]

State County County Subdivision Place	Persons 16 years and over															Own children under 6 years in families and subfamilies, all parents in household in labor force
			Labor force								Worked in 1989			Females with own children under 6 years		
			Percent in labor force		Civilian labor force		Workers					Worked 40 or more weeks in 1989				
								Means of transportation to work								
	Total	Female	Total	Female	Total	Percent unemployed	Total	Percent using car, truck, or van	Percent in carpools	Percent using public transportation	Total	Total	Usually worked 35 or more hours per week, 50 to 52 weeks	Total	Percent in labor force	
Madison County—Con.																
Alabam township	737	391	74.4	71.1	548	8.2	494	93.3	19.8	–	542	411	295	50	100.0	75
Bohannon township	227	121	63.9	49.6	145	4.1	139	71.2	20.1	–	144	126	76	–	–	–
Boston township	218	111	76.1	59.5	166	7.8	153	54.9	10.5	3.3	165	127	78	11	–	–
Bowen township	225	113	60.4	47.8	136	3.7	131	71.0	12.2	–	151	97	73	14	100.0	25
California township	640	310	64.4	57.1	412	7.5	372	84.4	9.7	1.9	408	289	197	66	100.0	82
Hilburn township	282	126	57.4	57.1	155	1.9	157	82.8	32.5	–	183	134	83	29	58.6	31
St. Paul town	68	34	45.6	32.4	31	6.5	29	86.2	34.5	–	35	27	16	4	–	2
Japton township	306	137	66.3	51.1	203	2.5	198	72.7	23.7	12.6	203	138	120	29	55.2	33
Kentucky township	83	39	51.8	53.8	43	–	43	46.5	16.3	–	51	43	13	8	100.0	9
Kings River township	525	285	50.3	40.7	264	7.2	224	97.8	19.6	–	273	168	97	25	48.0	36
Lamar township	465	235	55.3	42.1	257	–	257	93.0	34.2	4.3	335	227	189	46	82.6	52
Lincoln township	140	68	35.0	22.1	49	–	49	89.8	18.4	–	79	44	40	10	100.0	12
Marble township	276	142	50.0	42.3	138	–	138	82.6	24.6	–	144	103	86	17	29.4	7
Mill Creek township	451	230	53.7	50.0	242	–	235	75.3	22.6	.9	234	204	149	52	100.0	57
Prairie township	826	415	72.8	63.1	601	5.2	562	87.2	7.7	–	604	475	356	102	80.4	92
Hindsville town	30	12	56.7	33.3	17	–	17	100.0	17.6	–	17	15	7	2	–	–
Purdy township	205	91	63.9	59.3	131	6.9	122	92.6	24.6	3.3	142	89	63	25	68.0	21
Richland township	291	152	71.1	67.8	199	3.0	201	77.1	17.4	5.5	228	165	109	10	100.0	8
Valley township	235	140	55.3	35.7	130	–	117	65.0	13.7	–	144	107	72	8	100.0	14
Venus township	76	23	47.4	60.9	36	–	36	100.0	66.7	–	31	27	16	9	100.0	15
War Eagle township	2 178	1 183	51.4	40.2	1 119	3.4	1 065	83.8	12.7	1.0	1 282	923	705	190	56.8	140
Huntsville city	1 256	732	49.2	40.6	618	4.4	585	90.9	13.8	1.9	696	498	367	120	60.0	102
Wharton Creek township	247	124	78.5	76.6	194	–	194	72.2	22.2	–	201	157	114	9	100.0	8
White River township	218	95	61.0	36.8	133	–	124	79.8	14.5	–	155	98	74	11	–	–
Marion County	9 694	5 047	48.5	42.4	4 706	7.3	4 291	89.9	18.0	.2	5 333	3 627	2 643	501	73.1	509
Bearden township	58	26	39.7	26.9	23	–	23	65.2	–	–	29	29	13	–	–	–
Big Creek township	20	11	45.0	–	9	–	9	100.0	–	–	9	9	9	–	–	–
Big Springs township	216	102	69.0	53.9	149	5.4	141	100.0	11.3	–	136	109	97	18	100.0	23
Blythe township	494	260	51.4	56.9	254	2.4	222	93.2	30.2	–	283	210	143	18	88.9	25
Pyatt town	139	69	55.4	55.1	77	5.2	65	96.9	23.1	–	82	60	45	11	100.0	13
Buffalo township	28	13	75.0	46.2	21	28.6	15	100.0	–	–	21	21	21	–	–	–
Cedar Creek township	57	27	–	–	–	–	–	–	–	–	–	–	–	–	–	–
Crockett township	104	55	47.1	60.0	49	–	49	30.6	18.4	–	33	33	15	–	–	–
Crooked Creek township	207	97	63.3	43.3	131	6.1	123	94.3	20.3	–	139	111	79	–	–	–
De Soto township	170	84	45.3	41.7	77	9.1	70	100.0	37.1	–	106	38	21	13	100.0	9
Dodd City township	156	72	49.4	38.9	77	13.0	67	86.6	64.2	–	68	31	31	–	–	–
Franklin township	307	136	40.4	42.6	124	13.7	98	100.0	53.1	–	142	91	91	8	100.0	16
Hampton township	224	130	40.6	28.5	91	8.8	83	81.9	39.8	–	137	59	51	16	–	–
Independence township	118	61	40.7	23.0	48	–	48	72.9	–	–	74	44	16	–	–	–
James Creek township	1 736	944	33.6	31.6	583	5.7	540	85.7	19.3	–	707	449	299	43	58.1	38
Bull Shoals city	1 370	741	35.3	31.4	484	6.4	443	90.3	22.1	–	560	362	237	32	71.9	34
Jefferson township	13	13	–	–	–	–	–	–	–	–	–	–	–	–	–	–
Joe Burleson township	88	45	71.6	71.1	63	36.5	40	100.0	5.0	–	50	22	22	10	100.0	12
Keesee township	201	96	33.8	38.5	68	–	68	70.6	–	–	101	59	40	8	–	–
Keeter township	94	54	70.2	64.8	66	15.2	56	100.0	17.9	–	47	29	21	8	100.0	16
Liberty township	73	33	26.0	39.4	19	–	19	100.0	–	–	39	21	6	–	–	–
North Fork township	451	219	37.3	33.8	168	9.5	152	56.6	–	–	216	153	87	–	–	–
Prairie township	250	126	56.4	49.2	141	–	141	76.6	19.9	–	167	120	79	5	100.0	17
Sugarloaf township	278	144	54.0	52.8	150	15.3	127	83.5	20.5	–	156	85	76	9	100.0	19
Summit township	937	499	54.5	46.9	511	11.7	445	93.0	17.1	–	562	369	246	54	88.9	66
Summit city	347	189	49.3	40.7	171	8.2	156	93.6	17.9	–	194	127	83	16	87.5	26
Yellville city (pt.)	254	138	51.6	48.6	131	8.4	117	92.3	16.2	–	153	96	64	25	84.0	21
Union township	1 102	617	53.4	41.0	589	5.9	546	94.5	16.7	.4	633	443	316	124	69.4	94
Yellville city (pt.)	683	407	45.8	34.2	313	7.7	281	91.8	12.8	–	323	228	167	64	67.2	38
Water Creek township	430	190	56.0	45.8	241	–	231	95.7	14.3	2.2	277	217	165	30	16.7	10
White River township	1 882	993	56.0	48.0	1 054	6.9	978	95.3	13.3	–	1 201	875	699	137	83.9	164
Flippin city	790	434	53.0	48.2	419	7.6	384	95.1	14.6	–	482	321	235	62	74.2	61
Miller County	28 763	15 491	58.3	49.2	16 715	7.6	15 230	95.2	14.9	.3	17 776	12 790	9 659	2 485	56.8	1 735
Beech township	1 974	1 016	56.6	42.7	1 117	6.0	1 041	94.8	20.1	.2	1 236	854	660	175	48.0	94
Fouke town	439	226	56.7	42.0	249	10.4	222	92.8	17.6	.9	262	200	149	48	37.5	16
Cleveland township	1 633	789	63.1	50.1	1 008	8.4	899	99.1	15.6	–	1 048	770	602	172	45.9	105
Cut Off township	87	43	74.7	48.8	65	–	65	73.8	–	–	52	36	16	8	100.0	8
Days Creek township	796	429	59.7	43.1	475	8.6	411	94.2	5.1	–	509	389	312	54	57.4	34
Garland township	22 578	12 339	58.5	50.4	13 185	7.5	12 046	94.9	13.7	.3	14 030	10 116	7 639	1 962	58.5	1 375
Texarkana city	17 083	9 444	57.5	49.4	9 812	7.2	8 977	95.1	13.5	.5	10 502	7 490	5 665	1 501	60.4	1 138
Homan township	143	71	68.5	36.6	98	–	98	100.0	33.7	–	115	84	58	27	29.6	8

TIPSII [UPF] GPH505 CENSUS90 71583600 07/17/92 1:17 PM MACHINE: C DATA:CENSUS90S*PH5TIPSDA05. 07/10/92 10:10:29 TAPE: NONE FRAME: 20
TSF:CENSUS90*92. 07/10/92 10:12:20 UTF:CENSUS90*93. 07/10/92 10:12:20 META:CENSUS90S*PH5T7-805. 07/10/92 10:16:48

Table 5. Employment Status and Journey to Work Characteristics: 1990—Con.

[Data based on sample and subject to sampling variability, see text. For definitions of terms and meanings of symbols, see text]

State County County Subdivision Place	Persons 16 years and over															Own children under 6 years in families and subfamilies, all parents in household in labor force
			Labor force								Worked in 1989			Females with own children under 6 years		
			Percent in labor force		Civilian labor force		Workers					Worked 40 or more weeks in 1989				
								Means of transportation to work								
	Total	Female	Total	Female	Total	Percent unemployed	Total	Percent using car, truck, or van	Percent in carpools	Percent using public transportation	Total	Total	Usually worked 35 or more hours per week, 50 to 52 weeks	Total	Percent in labor force	
Miller County—Con.																
Red River township	400	222	56.8	55.0	227	8.8	205	91.7	25.4	–	238	155	105	34	61.8	28
Garland town	312	179	54.8	52.5	171	6.4	158	89.2	32.9	–	183	100	65	25	48.0	18
Sulphur township	1 152	582	46.9	38.8	540	13.9	465	98.1	35.3	–	548	386	267	53	62.3	83
Mississippi County	41 321	21 812	62.8	53.5	23 403	10.7	23 089	93.2	18.1	.4	27 239	19 746	15 087	4 049	60.3	3 464
Big Lake township	2 737	1 446	55.0	44.1	1 488	11.6	1 307	95.8	23.2	–	1 625	1 119	842	149	64.4	127
Manila city	2 030	1 097	55.0	47.1	1 103	10.4	983	97.0	23.5	–	1 181	834	610	119	64.7	99
Bowen township	5 506	2 516	78.0	60.2	2 513	7.0	4 050	92.0	15.6	.3	4 438	3 441	2 740	922	51.1	647
Blytheville city (pt.)	2 321	919	80.5	55.3	548	7.1	1 799	85.6	12.8	.8	1 937	1 560	1 252	499	40.9	304
Gosnell city (pt.)	2 595	1 289	77.9	66.9	1 621	8.3	1 857	96.7	20.3	–	2 069	1 568	1 214	347	67.4	297
Burdette township	276	164	51.4	43.9	142	4.2	136	81.6	25.0	–	158	115	88	23	21.7	20
Burdette town	118	60	56.8	50.0	67	–	67	80.6	28.4	–	69	56	46	9	55.6	11
Canadian township	68	29	64.7	79.3	44	20.5	35	82.9	–	–	50	29	20	–	–	–
Carson township	366	175	62.8	49.7	230	8.7	203	67.5	10.3	1.5	242	177	121	26	15.4	3
Marie town	83	43	65.1	51.2	54	14.8	46	89.1	19.6	6.5	54	40	30	4	25.0	1
Chickasawba township	15 906	8 665	62.2	55.8	9 194	10.2	8 835	93.5	16.1	.5	10 215	7 384	5 638	1 455	63.3	1 322
Blytheville city (pt.)	14 061	7 771	61.3	55.5	8 022	10.9	7 635	93.4	16.4	.5	8 783	6 354	4 835	1 301	62.6	1 181
Clear Lake township	684	314	77.0	73.2	527	6.3	488	97.7	13.9	–	564	445	342	65	80.0	80
Dyess township	641	316	58.5	44.0	371	11.9	328	93.6	26.2	2.1	402	269	235	72	47.2	42
Dyess town	322	175	64.0	54.9	202	13.4	176	92.0	18.2	–	223	142	111	40	62.5	26
Fletcher township	1 284	621	44.9	43.8	577	15.9	476	86.1	22.3	1.5	723	427	299	116	53.4	105
Luxora town	915	526	48.6	44.7	445	15.1	375	89.9	24.3	1.9	475	311	221	89	50.6	76
Victoria town	71	27	64.8	33.3	46	21.7	36	72.2	16.7	–	50	33	22	4	100.0	8
Golden Lake township	825	466	63.0	52.1	517	8.9	472	91.9	15.3	.4	559	409	320	54	72.2	70
Wilson town	760	425	62.4	51.8	471	9.8	426	92.3	13.4	.5	504	364	291	46	67.4	61
Half Moon Lake township	413	194	60.8	51.0	246	6.5	224	95.5	22.3	–	283	192	140	48	54.2	30
Gosnell city (pt.)	–	–	–	–	–	–	–	–	–	–	–	–	–	–	–	–
Hector township	580	338	59.5	50.3	343	5.0	322	83.2	9.9	–	377	266	191	27	59.3	20
Dell town	209	124	47.8	43.5	98	9.2	91	94.5	8.8	–	111	75	59	13	38.5	8
Hickman township	235	117	57.4	47.0	135	–	128	100.0	29.7	–	174	123	110	8	–	–
Little River township	1 089	529	52.2	37.2	561	13.9	491	91.6	10.6	–	621	398	289	97	53.6	47
McGavock township	671	374	54.2	45.2	361	16.1	302	92.7	28.5	1.0	409	263	190	75	66.7	66
Joiner city	440	252	56.4	49.6	245	13.5	211	91.5	30.3	1.4	279	186	142	54	66.7	54
Monroe township	7 172	4 039	62.6	54.9	4 487	14.6	3 796	95.9	20.8	.4	4 552	3 411	2 572	710	68.6	683
Keiser town	626	338	62.5	54.1	391	6.4	363	96.1	25.9	–	418	312	254	51	58.8	44
Osceola city	6 093	3 457	63.2	55.3	3 850	15.6	3 219	95.7	20.5	.5	3 873	2 903	2 147	633	68.1	604
Neal township	1 891	1 000	56.8	46.4	1 067	7.8	969	93.5	23.2	.3	1 190	820	604	126	57.1	97
Leachville city	1 349	742	55.4	44.9	744	7.5	670	93.4	27.9	.4	812	581	442	104	58.7	74
Pecan Point township	–	–	–	–	–	–	–	–	–	–	–	–	–	–	–	–
Scott township	529	266	64.1	47.4	339	8.3	299	91.6	30.1	–	392	293	212	37	78.4	62
Bassett town	167	86	52.7	37.2	88	6.8	78	92.3	33.3	–	91	63	51	10	60.0	9
Swayne township	95	47	55.8	40.4	53	9.4	48	100.0	47.9	–	41	19	19	15	46.7	16
Whitton township	353	196	58.9	53.1	208	8.2	180	86.1	25.0	–	224	146	115	24	83.3	27
Birdsong town	79	45	46.8	35.6	37	10.8	33	66.7	27.3	–	48	17	14	2	100.0	1
Monroe County	8 436	4 656	50.5	42.7	4 263	9.2	3 818	91.5	18.1	.8	4 547	3 188	2 376	671	58.3	536
Brinkley township	3 271	1 885	51.9	44.7	1 699	8.8	1 509	93.4	15.2	–	1 753	1 296	1 001	329	68.4	276
Brinkley city (pt.)	3 060	1 780	50.7	43.3	1 551	9.7	1 361	93.3	15.9	–	1 586	1 159	904	311	66.6	264
Brown township	–	–	–	–	–	–	–	–	–	–	–	–	–	–	–	–
Cache township	1 785	957	51.0	44.2	911	8.5	827	93.5	14.6	1.1	935	667	499	148	37.2	94
Clarendon city	1 518	826	50.5	45.2	766	8.4	695	92.2	16.8	1.3	797	571	422	131	41.2	74
Cleburne township	95	50	66.3	56.0	63	14.3	54	87.0	–	–	63	54	45	19	100.0	16
Cypress Ridge township	313	169	46.0	36.7	144	–	144	90.3	22.2	–	167	114	96	9	100.0	14
Dixon township	264	151	54.2	33.1	143	4.9	132	100.0	4.5	–	148	104	84	27	100.0	30
Brinkley city (pt.)	–	–	–	–	–	–	–	–	–	–	–	–	–	–	–	–
Duncan township	863	508	44.6	44.3	385	13.0	335	86.6	34.6	6.0	408	277	202	62	67.7	74
Holly Grove town	432	281	47.7	45.6	206	20.9	163	82.2	24.5	6.1	202	135	87	48	68.8	55
Greenfield township	255	127	44.3	28.3	113	5.3	105	95.2	15.2	–	137	99	61	17	23.5	3
Fargo town	103	56	35.9	26.8	37	10.8	33	100.0	18.2	–	50	33	25	8	25.0	2
Hindman township	105	58	61.0	41.4	64	14.1	55	87.3	–	–	55	48	30	9	–	–
Jackson township	245	125	54.3	39.2	133	9.8	120	73.3	20.8	–	156	94	65	17	–	–
Keevil township	337	154	51.3	37.0	173	22.5	134	100.0	30.6	–	162	95	74	10	100.0	19
Montgomery township	47	24	27.7	29.2	13	53.8	6	–	–	–	14	6	6	–	–	–
Pine Ridge township	112	64	40.2	23.4	45	–	45	68.9	–	–	68	54	39	8	–	–
Raymond township	136	66	52.2	39.4	71	8.5	65	75.4	36.9	–	88	62	27	5	–	10
Richland township	215	122	60.9	56.6	131	–	131	87.0	33.6	–	160	96	43	–	–	–
Brinkley city (pt.)	–	–	–	–	–	–	–	–	–	–	–	–	–	–	–	–
Roc Roe township	310	160	49.7	43.1	154	12.3	135	95.6	26.7	–	192	107	89	11	–	–

TIPSII [UPF] GPH505 CENSUS90 71583600 07/17/92 1:17 PM MACHINE: C DATA:CENSUS90S*PH5TIPSDA05. 07/10/92 10:10:29 TAPE: NONE FRAME: 21
TSF:CENSUS90*92. 07/10/92 10:12:20 UTF:CENSUS90*93. 07/10/92 10:12:20 META:CENSUS90S*PH5T7-805. 07/10/92 10:16:48

Table 5. Employment Status and Journey to Work Characteristics: 1990—Con.

[Data based on sample and subject to sampling variability, see text. For definitions of terms and meanings of symbols, see text]

State County County Subdivision Place	Persons 16 years and over															Own children under 6 years in families and subfamilies, all parents in household in labor force
			Labor force								Worked in 1989			Females with own children under 6 years		
			Percent in labor force		Civilian labor force		Workers					Worked 40 or more weeks in 1989				
								Means of transportation to work								
	Total	Female	Total	Female	Total	Percent unemployed	Total	Percent using car, truck, or van	Percent in carpools	Percent using public transportation	Total	Total	Usually worked 35 or more hours per week, 50 to 52 weeks	Total	Percent in labor force	
Monroe County—Con.																
Roc Roe township—Con.																
Roe town	114	60	66.7	55.0	76	3.9	73	91.8	35.6	–	86	66	54	8	–	–
Smalley township	83	36	25.3	19.4	21	–	21	100.0	–	–	41	15	15	–	–	–
Montgomery County	6 228	3 173	52.4	44.8	3 226	4.2	3 075	87.2	17.5	.2	3 579	2 604	1 811	357	61.1	320
Big Fork township	98	45	24.5	31.1	24	–	24	45.8	–	–	34	23	8	–	–	–
Caddo township	231	119	58.4	52.9	135	11.9	119	95.0	14.3	–	144	121	73	13	84.6	14
Black Springs town	84	40	54.8	50.0	46	15.2	39	94.9	10.3	–	51	33	27	6	66.7	5
Caney township	401	209	59.4	48.3	238	2.5	232	90.5	8.2	–	263	211	153	43	51.2	42
Center township	728	417	42.3	34.5	281	5.0	294	93.5	10.2	–	346	216	156	11	100.0	10
Gap township	490	244	59.2	46.3	283	3.2	281	86.8	11.7	–	304	227	163	39	35.9	16
Leverney township	185	81	47.0	55.6	87	8.0	80	91.3	40.0	–	80	70	56	12	100.0	17
Mazarn township	97	45	35.1	33.3	34	26.5	25	80.0	56.0	20.0	49	29	14	–	–	–
Ouachita township	379	170	50.9	55.9	193	3.6	186	72.6	16.1	–	215	157	97	7	–	–
Parks township	205	92	54.6	44.6	112	–	107	77.6	36.4	–	112	85	80	13	–	–
Pencil Bluff township	186	93	48.4	38.7	90	16.7	75	86.7	2.7	–	102	81	53	16	68.8	13
Polk township	525	269	57.0	48.0	299	1.0	284	88.7	22.9	–	336	256	148	43	41.9	31
Oden town	111	61	54.1	34.4	60	1.7	53	88.7	13.2	–	61	43	26	13	46.2	4
South Fork township	1 558	785	57.3	44.2	890	2.7	849	86.0	11.0	.2	960	697	496	93	73.1	102
Mount Ida city	616	350	52.1	40.9	318	4.4	307	89.9	9.8	.7	358	252	181	37	67.6	32
Sulphur township	304	171	46.4	40.9	141	–	128	85.9	34.4	–	167	119	109	15	53.3	9
Walnut township	314	160	52.9	54.4	166	9.0	151	96.0	15.2	–	185	121	87	20	100.0	37
Womble township	527	273	48.0	45.1	253	4.3	240	89.2	40.0	–	282	191	118	32	71.9	29
Norman town	303	157	49.5	42.0	150	7.3	137	91.2	31.4	–	168	106	75	24	62.5	16
Nevada County	7 728	4 132	54.5	46.6	4 192	6.3	3 849	92.9	19.8	.2	4 553	3 242	2 237	580	65.0	465
Alabama township	264	137	50.8	52.6	130	11.5	108	96.3	28.7	–	152	121	75	20	60.0	17
Albany township	374	207	45.2	37.7	169	3.6	163	92.0	27.6	–	189	146	94	34	8.8	10
Boughton township	331	140	62.5	66.4	200	9.5	188	86.7	3.7	–	204	172	114	15	33.3	21
Caney township	382	201	57.1	49.8	218	5.5	200	92.5	33.5	1.5	243	139	90	32	56.3	31
Cale town	71	41	50.7	36.6	36	–	34	88.2	35.3	–	38	24	18	10	70.0	9
Rosston town	184	86	55.4	51.2	102	9.8	90	96.7	25.6	3.3	112	64	45	10	20.0	7
Emmet township	495	266	55.2	44.0	273	3.7	253	90.9	15.4	–	305	233	158	45	46.7	33
Emmet city (pt.)	323	174	54.8	45.4	177	5.6	157	97.5	22.9	–	197	147	100	37	51.4	31
Georgia township	179	92	48.6	37.0	87	8.0	70	82.9	5.7	–	94	46	38	20	75.0	14
Jackson township	171	78	58.5	64.1	100	35.0	63	100.0	41.3	–	113	69	42	24	100.0	24
Leake township	135	69	44.4	34.8	60	–	60	100.0	20.0	–	52	47	47	–	–	–
Missouri township	3 765	2 112	57.8	49.4	2 171	5.2	2 019	92.3	16.2	–	2 314	1 617	1 128	298	73.2	252
Prescott city	2 860	1 622	54.2	46.4	1 545	6.7	1 411	92.7	20.0	–	1 687	1 175	792	226	73.9	196
Parker township	531	284	47.6	33.1	253	4.0	242	97.1	31.4	.4	308	232	153	18	61.1	15
Bodcaw town	138	66	52.2	40.9	72	8.3	66	100.0	31.8	–	83	64	38	8	37.5	1
Redland township	336	143	52.4	44.8	173	7.5	152	96.1	19.7	–	193	144	106	22	72.7	18
Taylor township	493	266	47.7	36.1	235	2.6	228	93.4	24.6	2.2	246	176	126	32	62.5	19
Willisville town	152	84	48.0	33.3	73	–	73	93.2	13.7	–	76	58	42	8	50.0	5
Union township	272	137	45.2	42.3	123	14.6	103	100.0	40.8	–	140	100	66	20	70.0	11
Bluff City town	173	90	45.1	43.3	78	23.1	58	100.0	60.3	–	87	47	29	12	83.3	7
Reader town (pt.)	–	–	–	–	–	–	–	–	–	–	–	–	–	–	–	–
Newton County	5 781	2 885	50.0	38.3	2 893	9.3	2 584	88.9	26.4	1.2	3 257	2 122	1 376	422	41.9	244
Big Creek township	235	101	52.8	45.5	124	–	111	71.2	26.1	4.5	153	99	95	7	–	–
Boston township	89	48	32.6	22.9	29	20.7	23	73.9	–	–	23	18	–	5	–	6
Dogpatch township	574	297	51.6	39.1	296	5.7	271	91.5	9.6	–	328	200	102	50	10.0	5
Grove township	552	268	57.4	44.0	317	2.2	310	95.2	27.1	1.0	335	269	160	41	41.5	20
Western Grove town	295	157	61.4	49.0	181	3.9	174	91.4	32.2	1.7	183	148	104	27	63.0	20
Hasty township	188	103	60.6	55.3	114	21.9	89	100.0	10.1	–	112	98	88	7	100.0	5
Hickory Grove township	87	39	52.9	43.6	46	–	46	100.0	15.2	–	56	31	14	7	100.0	8
Hudson township	258	148	28.7	11.5	74	41.9	43	86.0	58.1	–	127	54	19	19	–	–
Jackson township	1 085	532	44.1	39.7	479	8.6	438	91.8	20.8	–	544	384	266	74	58.1	49
Jasper city	280	119	40.4	41.2	113	5.3	107	86.9	21.5	–	127	99	85	12	75.0	15
Jefferson township	235	127	48.9	40.2	115	5.2	109	90.8	25.7	5.5	147	66	49	13	38.5	7
Jones township	–	–	–	–	–	–	–	–	–	–	–	–	–	–	–	–
Kentucky township	–	–	–	–	–	–	–	–	–	–	–	–	–	–	–	–
Lincoln township	168	67	53.0	38.8	89	21.3	70	100.0	34.3	–	88	62	33	12	100.0	15
Low Gap township	204	99	71.1	45.5	145	15.9	122	100.0	32.0	–	172	105	93	21	38.1	9
Murray township	129	67	58.9	56.7	76	9.2	69	68.1	20.3	–	66	34	12	6	100.0	7
Osage township	201	116	58.2	50.9	117	–	117	73.5	47.9	6.0	153	93	76	29	82.8	33
Pleasant Hill township	370	193	53.5	46.1	198	6.6	185	89.7	24.3	3.2	199	135	79	11	45.5	17
Plumlee township	131	53	58.0	32.1	76	6.6	66	75.8	43.9	–	76	66	49	21	23.8	4
Polk township	163	75	57.1	33.3	93	–	86	69.8	26.7	–	103	83	27	6	–	–

TIPSII [UPF] GPH505 CENSUS90 71583600 07/17/92 1:17 PM MACHINE: C DATA:CENSUS90S*PH5TIPSDA05. 07/10/92 10:10:29 TAPE: NONE FRAME: 22
TSF:CENSUS90*92. 07/10/92 10:12:20 UTF:CENSUS90*93. 07/10/92 10:12:20 META:CENSUS90S*PH5T7-805. 07/10/92 10:16:48

Table 5. Employment Status and Journey to Work Characteristics: 1990—Con.

[Data based on sample and subject to sampling variability, see text. For definitions of terms and meanings of symbols, see text]

State County County Subdivision Place	Persons 16 years and over															Own children under 6 years in families and subfamilies, all parents in household in labor force
			Labor force								Worked in 1989			Females with own children under 6 years		
			Percent in labor force		Civilian labor force		Workers					Worked 40 or more weeks in 1989				
								Means of transportation to work								
	Total	Female	Total	Female	Total	Percent unemployed	Total	Percent using car, truck, or van	Percent in carpools	Percent using public transportation	Total	Total	Usually worked 35 or more hours per week, 50 to 52 weeks	Total	Percent in labor force	
Newton County—Con.																
Ponca township	104	54	55.8	37.0	58	–	58	100.0	24.1	–	72	37	23	6	100.0	18
Prairie township	95	48	28.4	12.5	27	22.2	21	100.0	–	–	43	21	14	6	100.0	5
Richland township	207	91	43.0	20.9	89	13.5	77	76.6	54.5	–	113	78	27	29	–	–
Van Buren township	135	62	40.7	27.4	55	–	55	90.9	30.9	–	68	35	35	16	68.8	19
White township	571	297	48.3	34.0	276	18.1	218	89.9	37.2	2.3	279	154	115	36	27.8	17
Ouachita County	23 109	12 434	57.7	50.5	13 330	8.2	11 988	96.1	14.4	.4	14 155	10 809	8 289	1 850	68.8	1 556
Behestian township	298	158	51.0	43.7	152	40.1	91	90.1	24.2	–	120	46	46	8	–	–
Bradley township	1 407	653	68.2	59.7	956	8.8	849	94.1	9.8	–	959	764	653	135	70.4	115
East Camden town	584	281	78.4	71.9	454	7.3	412	95.9	11.9	–	457	355	296	57	70.2	42
Bragg township	301	142	62.5	53.5	188	4.8	179	96.1	19.6	–	202	149	121	27	88.9	35
Bridge Creek township	611	324	55.8	52.2	341	4.1	321	98.1	9.0	–	393	299	247	72	63.9	40
Carroll township	148	95	56.1	38.9	83	–	83	100.0	–	–	115	91	83	14	–	–
Cleveland township	228	104	52.6	42.3	120	–	120	100.0	6.7	–	149	102	60	15	73.3	19
Ecore Fabre township	8 955	4 999	53.5	46.1	4 794	8.6	4 299	95.4	14.6	.5	5 185	3 979	3 005	762	67.3	626
Camden city (pt.)	7 745	4 367	53.0	45.7	4 105	8.8	3 667	95.2	16.2	.6	4 449	3 390	2 610	667	68.4	550
Freeo township	255	128	39.2	21.9	100	7.0	93	100.0	–	–	124	85	60	35	60.0	16
Jefferson township	276	152	51.4	53.9	142	–	142	92.3	33.1	–	161	118	63	11	100.0	9
Lafayette township	5 228	2 769	64.3	59.0	3 359	3.6	3 152	97.8	11.0	.6	3 452	2 785	2 168	390	70.0	327
Camden city (pt.)	3 220	1 759	63.4	59.2	2 041	3.3	1 912	98.2	13.0	.4	2 095	1 729	1 378	248	68.1	200
Liberty township	116	62	55.2	45.2	64	18.8	52	100.0	–	–	64	58	30	8	100.0	–
Marion township	601	311	60.4	60.5	363	14.9	286	100.0	28.0	–	403	284	240	71	80.3	57
Red Hill township	887	465	54.6	41.1	484	13.4	419	95.2	16.7	1.0	480	320	241	30	63.3	32
Chidester city	272	132	69.5	53.8	189	15.9	159	91.8	15.7	–	182	141	81	8	50.0	10
Reader town (pt.)	71	40	60.6	55.0	43	–	43	83.7	–	9.3	47	34	34	7	–	–
River township	–	–	–	–	–	–	–	–	–	–	–	–	–	–	–	–
Smackover township	1 296	721	50.6	44.5	656	12.3	559	95.5	20.8	–	747	489	359	90	74.4	105
Stephens city	849	485	53.4	43.3	453	9.9	394	93.7	17.5	–	485	351	268	83	72.3	75
Union township	1 227	687	58.7	49.2	710	13.9	617	92.2	10.7	–	761	585	398	91	74.7	87
Bearden city	783	442	57.2	48.0	448	15.8	373	89.0	15.0	–	454	329	207	68	69.1	63
Valley township	672	340	69.6	63.5	468	8.5	417	97.1	23.0	–	476	386	304	46	82.6	43
Washington township	603	324	58.0	49.7	350	11.1	309	96.1	31.7	–	364	269	211	45	48.9	45
Louann town	109	59	62.4	55.9	68	7.4	63	84.1	9.5	–	74	49	44	13	69.2	19
Perry County	6 219	3 160	57.1	45.2	3 539	7.4	3 229	90.6	22.8	1.4	3 773	2 623	1 997	455	56.9	339
Aplin township	202	99	40.1	25.3	81	–	81	66.7	33.3	–	97	86	68	13	46.2	12
Casa township	360	180	73.1	66.7	263	9.9	232	83.6	25.9	.9	263	198	125	14	78.6	11
Casa town	169	89	66.3	64.0	112	14.3	96	97.9	26.0	2.1	114	83	52	7	57.1	4
Cherry Hill township	136	70	50.0	37.1	68	2.9	66	100.0	3.0	–	77	64	53	6	100.0	7
Fourche Lafave township	1 143	634	50.3	39.6	571	7.0	531	94.5	16.8	.4	601	391	279	85	57.6	79
Perryville city	848	488	47.4	35.9	398	4.5	380	93.9	12.9	.5	436	292	208	66	62.1	67
Houston township	450	226	57.6	46.9	259	6.2	231	93.5	18.6	3.9	283	216	174	46	39.1	19
Houston town	110	65	63.6	50.8	70	2.9	66	90.9	10.6	3.0	74	51	45	10	60.0	5
Kenney township	67	34	92.5	85.3	62	17.7	51	86.3	49.0	13.7	57	32	19	11	100.0	13
Lake township	380	184	53.9	44.6	205	12.2	180	87.8	18.9	–	215	162	129	22	81.8	36
Perry town	219	116	55.7	45.7	122	8.2	112	87.5	25.9	–	125	90	64	16	75.0	22
Maumelle township	279	138	60.6	45.7	169	3.6	157	96.8	27.4	–	209	141	87	18	66.7	15
New Tennessee township	83	37	39.8	18.9	33	21.2	26	73.1	38.5	–	37	19	19	7	–	–
Perry township	487	233	60.4	40.8	291	8.9	261	90.8	22.2	3.8	314	192	141	54	53.7	34
Bigelow town	234	118	58.1	39.8	133	10.5	119	93.3	27.7	–	138	85	60	20	60.0	15
Fourche town	38	14	84.2	71.4	32	–	30	83.3	23.3	10.0	32	21	11	6	66.7	6
Petit Jean township	329	159	68.7	58.5	226	6.6	194	79.4	13.4	–	236	157	121	13	69.2	6
Adona town	120	61	59.2	47.5	71	4.2	62	82.3	22.6	–	76	64	38	7	71.4	3
Rankin township	847	432	53.7	40.5	455	7.9	419	91.2	22.7	1.7	444	320	240	50	54.0	29
Rose Creek township	207	119	61.4	54.6	127	3.1	113	86.7	35.4	–	134	106	80	33	72.7	18
Tyler township	275	149	44.0	40.3	121	5.8	114	100.0	23.7	–	151	86	72	14	–	–
Union township	390	199	61.0	50.3	232	3.0	231	95.7	32.9	–	242	186	149	52	53.8	46
Union Valley township	211	98	58.8	40.8	124	10.5	111	94.6	10.8	–	134	83	74	12	50.0	4
Wye township	373	169	67.6	54.4	252	8.3	231	91.3	29.9	3.0	279	184	167	5	100.0	10
Phillips County	20 074	11 483	51.4	43.7	10 303	10.8	9 038	90.8	20.2	.4	10 761	7 416	5 357	1 955	48.7	1 424
Big Creek township	463	235	52.5	48.5	243	5.3	210	78.1	12.4	–	251	190	114	33	–	–
Cleburne township	427	190	63.2	58.4	270	10.0	243	100.0	31.7	–	265	198	153	–	–	–
Cleveland township	205	127	42.0	30.7	86	–	86	82.6	12.8	–	114	58	34	26	42.3	22
Cypress township	161	104	30.4	31.7	49	–	49	46.9	32.7	–	58	42	32	23	100.0	24
Hickory Ridge township	1 473	859	43.9	34.3	647	14.5	520	89.6	16.9	.6	691	432	290	106	50.9	75
Marvell city	1 181	739	41.4	32.1	489	11.0	424	88.0	13.2	.7	532	345	238	91	57.1	75
Hicksville township	202	135	22.8	16.3	46	–	33	54.5	–	–	58	17	–	12	–	–

TIPSII [UPF] GPH505 CENSUS90 71583600 07/17/92 1:17 PM MACHINE: C DATA:CENSUS90S*PH5TIPSDA05. 07/10/92 10:10:29 TAPE: NONE FRAME: 23
TSF:CENSUS90*92. 07/10/92 10:12:20 UTF:CENSUS90*93. 07/10/92 10:12:20 META:CENSUS90S*PH5T7-805. 07/10/92 10:16:48

Table 5. Employment Status and Journey to Work Characteristics: 1990—Con.

[Data based on sample and subject to sampling variability, see text. For definitions of terms and meanings of symbols, see text]

State County County Subdivision Place	Persons 16 years and over															Own children under 6 years in families and subfamilies, all parents in household in labor force
			Labor force								Worked in 1989			Females with own children under 6 years		
			Percent in labor force		Civilian labor force		Workers					Worked 40 or more weeks in 1989				
								Means of transportation to work								
	Total	Female	Total	Female	Total	Percent unemployed	Total	Percent using car, truck, or van	Percent in carpools	Percent using public transportation	Total	Total	Usually worked 35 or more hours per week, 50 to 52 weeks	Total	Percent in labor force	
Phillips County—Con.																
Hornor township	8 134	4 716	54.6	47.0	4 424	10.4	3 932	94.0	18.1	.2	4 575	3 277	2 488	805	56.5	733
Helena city (pt.)	73	41	34.2	–	25	–	25	100.0	–	–	41	25	20	–	–	–
West Helena city (pt.)	6 609	3 831	55.0	47.6	3 623	10.4	3 232	93.5	18.9	.2	3 708	2 636	2 001	647	59.8	637
Lake township	61	24	62.3	66.7	38	21.1	30	100.0	–	–	30	22	22	–	–	–
Marion township	524	276	43.7	40.6	229	32.8	154	93.5	33.8	–	238	111	55	34	70.6	45
Mooney township	334	180	40.7	26.7	136	–	129	100.0	51.2	–	158	101	69	79	26.6	21
St. Francis township	5 330	3 085	50.8	42.3	2 699	12.5	2 338	88.4	19.7	1.1	2 720	1 990	1 403	543	48.6	370
Helena city (pt.)	5 151	3 005	50.7	42.4	2 606	12.5	2 256	88.3	18.1	1.1	2 632	1 929	1 373	536	49.3	370
West Helena city (pt.)	–	–	–	–	–	–	–	–	–	–	–	–	–	–	–	–
Spring Creek township	1 218	657	62.1	59.1	756	5.2	712	89.5	23.0	.6	807	520	410	136	51.5	90
Lake View town (pt.)	–	–	–	–	–	–	–	–	–	–	–	–	–	–	–	–
Lexa city	237	122	65.8	59.0	156	9.0	137	97.1	20.4	2.9	166	115	95	23	60.9	17
Tappan township	1 542	895	44.1	35.9	680	9.0	602	85.7	25.1	–	796	458	287	158	19.0	44
Elaine city	563	332	45.1	39.8	254	7.5	232	87.9	15.5	–	280	187	122	53	34.0	27
Lake View town (pt.)	321	195	33.3	24.6	107	22.4	78	96.2	32.1	–	133	59	28	33	6.1	2
Pike County	7 843	4 062	55.0	44.1	4 312	5.3	4 042	92.6	22.9	–	4 728	3 342	2 579	636	56.3	423
Antoine township	479	235	63.7	53.6	305	6.9	284	93.7	36.6	–	327	247	197	21	52.4	18
Brewer township	225	101	64.0	33.7	144	13.2	125	88.8	22.4	–	168	101	95	9	–	9
Clark township	2 094	1 091	48.6	39.3	1 018	2.9	984	92.2	19.6	–	1 165	806	615	169	46.2	102
Glenwood town	1 098	610	45.6	36.7	501	5.0	472	92.2	12.5	–	540	388	300	84	48.8	58
Eagle township	144	75	34.0	18.7	49	14.3	42	100.0	16.7	–	55	49	29	27	22.2	5
Missouri township	619	314	48.8	34.1	302	7.0	268	88.4	12.7	–	338	216	174	52	53.8	39
Delight city	257	140	48.2	33.6	124	3.2	118	89.0	16.1	–	144	95	70	15	60.0	12
Mountain township	159	83	51.6	39.8	82	19.5	66	78.8	47.0	–	92	35	13	–	–	–
Muddy Fork township	130	54	60.8	42.6	79	–	79	100.0	46.8	–	85	55	35	7	100.0	9
Pike City township	163	84	54.6	32.1	89	–	89	97.8	52.8	–	89	75	69	16	–	–
Saline township	370	198	71.6	63.1	265	12.1	233	99.1	32.2	–	256	214	196	27	37.0	16
Self Creek township	479	244	49.5	29.5	237	–	237	90.3	28.3	–	272	218	148	36	47.2	18
Daisy town	103	57	47.6	38.6	49	–	49	85.7	28.6	–	65	43	21	5	–	–
Thompson township	1 934	1 042	54.6	47.2	1 056	4.5	989	90.2	14.1	.2	1 167	826	606	141	70.9	114
Murfreesboro city	1 195	660	51.8	42.9	619	5.7	577	91.2	12.5	.3	663	465	325	82	76.8	78
White township	582	306	68.7	61.1	400	6.8	373	96.2	23.9	–	402	279	220	65	76.9	52
Wolf Creek township	465	235	61.5	52.3	286	2.8	273	96.7	27.8	–	312	221	182	66	77.3	41
Antoine town	125	60	56.0	40.0	70	11.4	62	88.7	14.5	–	84	61	49	13	38.5	3
Poinsett County	18 766	9 929	57.7	49.4	10 809	10.9	9 507	93.2	18.4	.3	11 845	8 358	6 096	1 486	58.8	1 045
Bolivar township	3 153	1 687	56.5	49.0	1 777	12.3	1 546	92.2	14.1	.7	2 010	1 367	1 030	188	50.0	109
Harrisburg city	1 543	867	53.8	46.7	826	10.8	731	91.5	12.6	–	923	622	442	88	51.1	63
Dobson township	200	106	62.5	53.8	125	2.4	122	95.1	4.9	–	119	86	52	30	100.0	28
Greenfield township	893	413	61.3	47.9	547	4.8	511	89.2	17.0	–	591	432	304	89	27.0	22
Greenwood township	1 996	1 118	53.9	44.9	1 075	13.9	906	90.3	30.5	.6	1 156	782	574	158	62.0	130
Lepanto city	1 555	878	53.7	48.2	835	12.8	708	89.4	28.4	.7	915	600	464	118	58.5	94
Little River township	3 425	1 821	50.7	43.1	1 730	15.7	1 460	94.5	19.8	–	1 979	1 361	928	236	58.5	160
Marked Tree city	2 269	1 257	49.6	43.0	1 119	18.0	924	96.2	19.2	–	1 264	888	609	187	57.2	120
Lunsford township	371	171	59.0	52.6	219	6.4	205	86.3	28.3	–	241	160	121	20	65.0	26
Owen township	669	330	51.9	33.9	345	9.0	316	82.9	12.7	.6	413	279	177	68	20.6	19
Fisher town	197	107	55.8	49.5	108	13.9	95	93.7	12.6	–	138	83	58	16	31.3	4
Waldenburg town	59	29	52.5	34.5	31	12.9	27	92.6	37.0	–	34	19	11	4	–	4
Scott township	608	311	55.9	55.0	340	7.9	313	96.2	18.2	–	376	254	141	56	80.4	69
Tyronza township	866	466	63.3	54.5	548	9.9	494	95.3	25.7	–	598	421	318	92	64.1	69
Tyronza town	643	340	61.3	52.4	394	10.9	351	94.6	25.4	–	434	298	241	43	72.1	42
West Prairie township	741	364	60.6	51.4	449	3.6	427	96.0	9.6	–	485	362	274	43	81.4	31
Weiner city	536	279	54.3	44.4	291	5.5	269	95.9	10.8	–	343	232	188	27	70.4	19
Willis township	5 844	3 142	62.5	54.9	3 654	10.2	3 207	94.8	17.0	.5	3 877	2 854	2 177	506	64.0	382
Trumann city	4 805	2 630	61.3	54.1	2 945	12.1	2 520	95.2	17.6	.6	3 100	2 237	1 663	400	65.8	310
Polk County	13 341	6 938	54.3	45.1	7 241	5.5	6 732	90.0	19.8	.1	7 864	5 615	4 039	943	55.4	676
Acorn township	799	387	58.6	55.3	468	7.9	426	86.2	6.1	–	491	387	251	82	68.3	75
Mena city (pt.)	60	27	65.0	48.1	39	–	39	100.0	17.9	–	39	33	26	–	–	–
Big Fork township	145	80	38.6	30.0	56	–	56	100.0	53.6	–	78	30	25	9	–	–
Cedar township	73	26	52.1	53.8	38	15.8	32	100.0	37.5	–	44	39	14	8	100.0	7
Center township	5 203	2 873	51.9	42.6	2 701	4.8	2 533	93.2	20.9	–	2 879	2 038	1 537	302	65.2	239
Mena city (pt.)	4 320	2 413	50.9	41.8	2 200	5.6	2 043	93.0	23.2	–	2 329	1 645	1 242	250	64.0	206
Cove township	915	472	47.1	37.9	431	7.7	391	86.4	13.8	–	519	358	270	65	35.4	27
Hatfield town	303	168	45.2	31.0	137	5.1	123	87.0	13.8	–	166	100	78	19	10.5	4
Eagle township	303	156	60.4	59.0	183	4.9	161	90.1	16.1	–	190	137	117	40	52.5	23
Faulkner township	–	–	–	–	–	–	–	–	–	–	–	–	–	–	–	–
Freedom township	346	162	65.9	75.9	228	4.4	218	84.9	7.8	–	254	189	133	15	100.0	34

TIPSII [UPF] GPH505 CENSUS90 71583600 07/17/92 1:17 PM MACHINE: C DATA:CENSUS90S*PH5TIPSDA05. 07/10/92 10:10:29 TAPE: NONE FRAME: 24
TSF:CENSUS90*92. 07/10/92 10:12:20 UTF:CENSUS90*93. 07/10/92 10:12:20 META:CENSUS90S*PH5T7-805. 07/10/92 10:16:48

Table 5. Employment Status and Journey to Work Characteristics: 1990—Con.

[Data based on sample and subject to sampling variability, see text. For definitions of terms and meanings of symbols, see text]

State County County Subdivision Place	Persons 16 years and over															Own children under 6 years in families and subfamilies, all parents in household in labor force
			Labor force								Worked in 1989			Females with own children under 6 years		
			Percent in labor force		Civilian labor force		Workers					Worked 40 or more weeks in 1989				
								Means of transportation to work								
	Total	Female	Total	Female	Total	Percent unemployed	Total	Percent using car, truck, or van	Percent in carpools	Percent using public transportation	Total	Total	Usually worked 35 or more hours per week, 50 to 52 weeks	Total	Percent in labor force	
Polk County—Con.																
Fulton township	407	172	60.7	50.0	247	2.0	236	89.0	13.6	–	260	169	111	27	44.4	11
Gap Springs township	37	19	51.4	73.7	19	–	19	100.0	26.3	–	18	12	12	5	–	–
Mill Creek township	126	48	46.0	37.5	58	10.3	52	51.9	–	–	64	53	33	–	–	–
Mountain township	412	222	42.0	31.1	173	6.9	161	74.5	10.6	–	193	157	109	23	30.4	23
Ouachita township	581	306	54.0	35.6	314	4.8	292	82.9	12.3	2.1	351	242	153	43	–	–
Ozark township	1 486	729	60.2	51.4	894	5.1	828	91.3	25.4	.5	978	684	515	126	61.1	112
Grannis town	373	181	61.9	50.3	231	2.2	226	85.4	16.8	–	257	187	157	34	58.8	26
Wickes town	397	202	65.5	53.5	260	6.2	234	94.9	37.6	–	256	163	119	48	64.6	57
Potter township	1 060	547	63.9	56.3	677	4.9	644	94.4	21.1	–	730	514	329	78	62.8	55
Mena city (pt.)	19	14	42.1	21.4	8	–	8	100.0	–	–	8	8	8	–	–	–
Rich Mountain township	71	39	32.4	17.9	23	30.4	16	100.0	–	–	40	23	9	–	–	–
White township	1 377	700	53.1	39.3	731	7.1	667	86.5	30.1	–	775	583	421	120	47.5	70
Cove town	254	147	39.0	30.6	99	6.1	93	84.9	30.1	–	101	75	54	28	50.0	22
Vandervoort town	63	35	52.4	48.6	33	9.1	30	90.0	23.3	–	38	22	18	1	–	–
Pope County	35 311	18 099	61.9	52.1	21 735	6.4	20 107	94.0	14.5	.3	24 050	17 384	12 360	2 928	61.0	2 205
Bayliss township	431	242	56.4	40.9	243	2.5	237	92.4	18.6	–	259	214	161	40	57.5	33
Burnett township	240	129	60.0	42.6	144	5.6	136	82.4	14.7	–	129	80	57	33	51.5	15
Center township	247	128	60.3	53.1	149	4.0	143	75.5	10.5	–	157	113	80	22	100.0	24
Clark township	1 854	949	60.2	46.4	1 108	5.9	1 039	93.5	16.7	–	1 193	938	726	161	49.1	98
London city	623	329	60.7	50.2	378	7.9	341	92.4	14.1	–	406	308	217	58	65.5	36
Convenience township	735	338	64.8	64.5	469	6.0	430	91.9	22.6	–	519	370	272	65	52.3	44
Dover township	2 867	1 475	61.4	52.5	1 761	6.6	1 619	94.9	12.8	–	1 916	1 385	1 059	290	55.5	165
Dover city	825	449	53.1	43.4	438	10.0	386	95.1	15.3	–	478	342	254	85	65.9	60
Freeman township	87	43	31.0	23.3	27	18.5	17	58.8	–	–	35	22	22	–	–	–
Galla township	1 812	920	63.8	51.8	1 154	7.1	1 049	93.4	11.8	–	1 232	957	723	169	64.5	152
Pottsville town	709	372	63.6	58.1	451	4.4	415	90.6	7.2	–	508	390	299	78	74.4	73
Russellville city (pt.)	329	166	66.6	49.4	219	3.2	205	92.2	12.2	–	213	166	120	21	28.6	16
Griffin township	502	259	52.4	45.6	263	3.8	251	96.8	12.7	–	277	230	167	26	38.5	14
Gum Log township	576	292	58.3	46.6	336	3.9	323	93.2	12.7	–	331	263	198	36	33.3	18
Illinois township	17 975	9 316	62.3	53.1	11 117	6.9	10 235	94.6	12.8	.4	12 627	8 944	6 100	1 400	62.4	1 105
Russellville city (pt.)	16 475	8 601	62.6	53.4	10 237	6.7	9 456	94.4	12.8	.4	11 680	8 291	5 596	1 254	61.6	988
Jackson township	823	437	54.1	48.7	440	3.6	425	92.0	25.4	–	490	374	263	75	61.3	59
Hector town	358	182	55.6	47.3	194	3.1	193	90.2	17.6	–	211	166	118	36	77.8	34
Liberty township	529	255	52.4	42.7	271	3.3	268	97.4	15.3	–	322	262	173	55	54.5	54
Martin township	941	415	71.5	56.9	673	11.7	567	85.7	24.3	3.0	711	465	313	100	66.0	69
Moreland township	478	234	63.0	49.6	301	6.6	281	97.5	17.4	–	329	233	185	49	75.5	44
Phoenix township	176	94	60.2	57.4	106	–	106	100.0	18.9	–	106	93	73	8	100.0	10
Smyrna township	145	57	60.0	61.4	87	–	87	81.6	23.0	–	91	63	35	6	100.0	7
Valley township	1 724	848	73.0	59.9	1 259	2.4	1 205	97.9	12.4	–	1 315	977	741	183	55.7	109
Wilson township	3 169	1 668	57.9	49.2	1 827	6.9	1 689	93.4	19.5	–	2 011	1 401	1 012	210	71.4	185
Atkins city	2 179	1 152	57.5	47.3	1 252	5.0	1 183	95.4	20.4	–	1 363	933	701	137	65.7	124
Prairie County	7 376	3 811	56.6	48.0	4 159	6.1	3 856	88.7	19.4	.5	4 506	3 220	2 364	560	66.4	468
Belcher township	86	42	69.8	54.8	60	–	60	91.7	31.7	–	73	45	45	6	100.0	5
Bullard township	102	42	54.9	47.6	56	10.7	50	90.0	36.0	–	75	58	30	5	100.0	10
Calhoun township	302	155	49.0	41.9	148	–	148	92.6	4.1	–	156	141	87	28	100.0	26
Center township	353	172	64.0	62.2	226	4.4	206	90.8	14.6	–	225	180	137	42	81.0	39
Des Arc township	217	129	30.0	20.9	65	–	59	91.5	11.9	–	97	53	41	12	50.0	10
Hazen township	1 569	821	61.6	54.6	953	8.9	880	88.4	17.4	–	1 009	681	516	121	71.1	110
Hazen city	1 232	660	62.3	54.2	753	8.5	701	89.3	16.5	–	798	552	401	105	74.3	95
Hickory Plain township	405	195	62.5	50.8	253	2.4	242	90.5	36.0	–	235	198	149	27	51.9	23
Lower Surrounded Hill township	576	304	55.6	46.1	320	9.7	282	91.8	31.6	1.4	358	233	190	65	43.1	43
Fredonia (Biscoe) town	330	175	57.6	48.6	190	13.2	160	95.0	29.4	2.5	198	137	108	40	57.5	32
Roc Roe township	423	213	68.3	52.6	289	2.4	279	82.1	13.3	1.1	295	245	179	31	61.3	25
Ulm town	168	99	66.7	57.6	112	–	109	83.5	11.0	2.8	127	100	78	8	87.5	7
Tyler township	205	113	39.5	23.0	81	–	81	66.7	29.6	–	114	81	40	6	–	–
Union township	36	25	83.3	76.0	30	–	30	100.0	–	–	30	30	30	–	–	–
Upper Surrounded Hill township	35	18	–	–	–	–	–	–	–	–	–	–	–	–	–	–
Watensaw township	1 060	550	55.8	46.5	592	7.9	536	84.7	16.2	.9	622	427	328	58	70.7	54
De Valls Bluff town	548	300	46.5	41.0	255	16.1	210	91.0	25.7	–	277	173	130	33	54.5	26
White River township	2 007	1 032	54.2	47.3	1 086	5.6	1 003	91.7	19.0	.6	1 217	848	592	159	66.0	123
Des Arc city	1 567	843	54.8	48.0	856	6.0	783	90.4	18.6	.8	947	670	490	140	63.6	102
Pulaski County	267 761	143 673	67.6	61.0	175 860	5.3	169 123	94.1	13.8	1.3	191 666	151 099	116 065	22 765	68.7	20 250
Big Rock township	157 612	85 950	67.2	61.4	105 618	5.2	98 890	94.0	13.9	1.5	112 361	88 428	67 620	12 530	69.5	11 381
Alexander town	111	68	52.3	48.5	58	17.2	46	87.0	4.3	–	64	43	26	14	64.3	19
Cammack Village city	701	404	60.6	55.4	422	1.2	418	91.4	12.0	2.6	464	367	281	53	50.9	22
Little Rock city	136 778	75 470	67.7	61.8	92 274	5.3	86 321	94.0	13.5	1.6	98 206	77 276	58 850	10 777	70.3	10 006

TIPSII [UPF] GPH505 CENSUS90 71583600 07/17/92 1:17 PM MACHINE: C DATA:CENSUS90S*PH5TIPSDA05. 07/10/92 10:10:29 TAPE: NONE FRAME: 25
TSF:CENSUS90*92. 07/10/92 10:12:20 UTF:CENSUS90*93. 07/10/92 10:12:20 META:CENSUS90S*PH5T7-805. 07/10/92 10:16:48

Table 5. Employment Status and Journey to Work Characteristics: 1990—Con.

[Data based on sample and subject to sampling variability, see text. For definitions of terms and meanings of symbols, see text]

State County County Subdivision Place	Persons 16 years and over															Own children under 6 years in families and subfamilies, all parents in household in labor force
			Labor force								Worked in 1989			Females with own children under 6 years		
			Percent in labor force		Civilian labor force		Workers					Worked 40 or more weeks in 1989				
								Means of transportation to work								
	Total	Female	Total	Female	Total	Percent unemployed	Total	Percent using car, truck, or van	Percent in carpools	Percent using public transportation	Total	Total	Usually worked 35 or more hours per week, 50 to 52 weeks	Total	Percent in labor force	
Pulaski County—Con.																
Big Rock township—Con.																
Parkers-Iron Springs CDP	2 684	1 418	68.2	57.5	1 815	3.0	1 742	92.8	10.4	1.0	1 964	1 632	1 314	262	63.7	188
Wrightsville city	830	420	54.2	48.1	450	8.0	405	95.1	22.7	2.5	466	335	256	49	75.5	48
Hill township	110 149	57 723	68.2	60.3	70 242	5.4	70 233	94.3	13.6	.9	79 305	62 671	48 445	10 235	67.9	8 869
Gibson CDP	3 071	1 535	76.4	71.5	2 277	5.5	2 182	97.3	12.6	.2	2 481	1 877	1 584	258	72.5	279
Gravel Ridge CDP	2 679	1 369	76.1	68.0	1 897	3.1	1 966	97.0	19.0	–	2 158	1 851	1 510	248	56.9	242
Jacksonville city	20 941	10 485	73.1	62.4	11 592	8.1	14 119	93.5	14.6	.7	16 071	12 758	9 932	2 610	63.6	2 119
Maumelle city	4 825	2 580	77.8	66.5	3 746	2.4	3 620	95.5	13.3	.5	3 949	3 303	2 518	636	75.8	565
North Little Rock city	47 799	25 936	62.1	55.8	29 341	5.5	27 666	93.9	12.4	1.5	31 682	24 803	18 933	3 742	65.3	3 151
Sherwood city	14 341	7 478	74.8	66.7	10 413	3.7	10 245	96.2	11.8	.5	11 369	9 124	7 121	1 413	72.0	1 161
Randolph County	12 848	6 794	53.4	48.0	6 858	7.6	6 204	93.4	18.4	.4	7 586	5 287	3 893	864	68.4	730
Baker township	47	24	51.1	33.3	24	29.2	17	100.0	100.0	–	24	24	17	–	–	–
Bristow township	179	109	41.3	29.4	74	–	74	89.2	18.9	–	81	53	53	31	45.2	10
Butler township	66	41	53.0	46.3	35	–	35	100.0	–	–	47	35	16	19	100.0	39
Columbia township	672	327	48.1	39.8	323	9.0	286	95.5	26.2	–	397	264	197	56	42.9	29
Current River township	364	187	48.6	47.1	177	11.9	156	85.3	11.5	–	201	127	99	25	60.0	19
Biggers town	259	134	45.9	46.3	119	17.6	98	89.8	13.3	–	124	79	66	17	52.9	14
Davidson township	200	93	41.5	35.5	83	–	70	100.0	–	–	96	66	66	25	68.0	13
Demun township	5 616	3 122	54.9	50.2	3 085	6.0	2 835	95.4	17.1	.3	3 291	2 342	1 769	396	78.3	383
Pocahontas city	4 827	2 712	53.2	48.4	2 568	6.4	2 346	96.0	16.8	–	2 758	1 910	1 438	311	82.0	289
Eleven Points township	229	114	60.7	46.5	139	–	115	100.0	28.7	–	179	111	75	13	–	–
Elm Store township	63	25	–	–	–	–	–	–	–	–	14	–	–	–	–	–
Foster township	321	152	58.3	65.8	187	–	187	84.5	33.7	–	180	158	130	7	100.0	9
Ingram township	213	90	55.9	28.9	119	8.4	109	90.8	13.8	–	155	106	99	7	–	–
Jackson township	138	67	79.0	77.6	109	26.6	80	83.8	20.0	–	108	91	59	10	100.0	8
Janes Creek township	503	261	46.1	34.9	232	11.6	202	88.6	39.6	1.0	263	168	97	39	51.3	20
Ravenden Springs town	105	64	39.0	25.0	41	14.6	35	71.4	25.7	–	43	23	15	12	58.3	7
Little Black township	500	261	40.0	34.5	200	16.0	168	88.1	20.8	–	238	126	81	30	–	–
O'Kean township	372	214	50.0	43.9	186	11.8	155	92.9	20.0	3.9	215	146	97	9	100.0	10
O'Kean town	216	122	50.0	45.9	108	6.5	92	91.3	19.6	6.5	122	81	49	9	100.0	10
Reyno township	426	219	50.2	39.7	214	11.2	188	88.8	17.6	–	239	130	103	22	31.8	5
Reyno town	361	190	50.1	37.4	181	3.9	172	95.9	19.2	–	202	128	101	22	31.8	5
Richardson township	533	278	54.2	42.1	289	9.3	251	93.6	18.3	4.0	310	208	169	37	81.1	37
Maynard town (pt.)	254	143	45.7	29.4	116	8.6	104	90.4	24.0	3.8	128	85	65	12	41.7	11
Roanoke township	842	446	62.1	55.6	523	1.7	514	95.5	17.5	–	583	437	298	61	68.9	51
Running Lake township	47	11	61.7	–	29	–	29	100.0	–	–	20	20	20	–	–	–
Shiloh township	544	296	57.7	59.5	314	7.0	292	97.9	10.3	–	346	277	185	30	100.0	43
Siloam township	359	193	64.6	61.7	232	10.3	208	87.5	10.6	–	252	174	137	10	80.0	8
Maynard town (pt.)	25	12	44.0	50.0	11	9.1	10	100.0	–	–	13	12	10	–	–	–
Spring River township	199	99	57.3	54.5	114	31.6	78	100.0	12.8	–	132	97	52	18	55.6	12
Union township	37	11	35.1	–	13	–	13	–	–	–	13	13	–	–	–	–
Warm Springs township	146	54	32.9	44.4	48	16.7	40	40.0	12.5	–	62	30	30	–	–	–
Water Valley township	137	62	49.6	62.9	68	10.3	61	100.0	29.5	–	75	37	21	19	100.0	34
Wiley township	95	38	43.2	42.1	41	–	41	100.0	17.1	–	65	47	23	–	–	–
St. Francis County	20 178	11 233	55.4	47.5	11 152	13.3	9 531	92.9	19.3	.8	11 726	8 034	5 955	1 787	58.7	1 443
Black Fish township	134	76	51.5	50.0	69	20.3	55	89.1	32.7	–	63	40	20	12	100.0	14
Franks township	794	417	58.1	43.2	461	8.2	423	92.9	21.7	–	524	316	223	95	37.9	50
Garland township	1 576	891	55.1	49.4	868	12.3	745	85.5	18.3	.3	933	617	429	151	58.3	110
Hughes city	1 247	723	50.4	44.4	629	12.9	541	90.0	17.9	–	690	461	333	120	54.2	85
Goodwin township	454	237	64.5	44.3	287	2.4	280	96.1	19.6	–	298	259	196	9	–	–
Griggs township	816	445	47.7	39.6	389	13.1	322	88.2	15.2	–	450	257	180	89	34.8	51
Madison city (pt.)	24	9	58.3	33.3	14	–	9	100.0	33.3	–	16	8	8	2	–	–
Widener town	272	160	42.6	40.6	116	24.1	84	86.9	2.4	–	117	63	45	28	32.1	18
Heth township	606	297	63.9	54.9	387	23.8	295	88.8	27.1	2.7	381	263	200	45	73.3	31
Johnson township	1 359	661	63.7	51.6	866	8.9	783	98.1	20.4	–	904	654	503	107	29.0	57
L'Anguille township	561	289	49.7	38.1	279	14.3	239	89.1	20.5	2.1	293	199	153	42	57.1	22
Madison township	10 999	6 430	54.0	47.8	5 924	15.0	4 953	93.3	19.1	1.3	6 099	4 157	3 103	1 040	65.0	936
Forrest City city	9 277	5 447	54.0	47.8	4 990	16.0	4 115	93.1	18.5	1.5	5 171	3 511	2 596	906	66.6	836
Madison city (pt.)	806	479	42.2	34.4	340	19.4	269	88.5	17.1	–	334	208	157	84	47.6	63
Prairie township	976	511	54.1	40.9	528	11.0	464	93.1	23.9	–	627	404	274	70	38.6	39
Palestine city	526	290	58.2	47.2	306	9.8	270	94.4	20.4	–	334	226	159	32	56.3	26
Telico township	1 498	767	57.3	50.7	859	9.2	775	97.3	15.1	.4	894	676	542	98	80.6	109
Caldwell town	216	110	73.1	67.3	158	10.8	141	97.9	5.7	–	147	120	89	18	88.9	27
Colt city	284	137	51.8	51.8	147	11.6	130	94.6	21.5	2.3	146	116	99	24	91.7	22
Wheatley township	405	212	58.0	50.0	235	14.9	197	84.3	14.2	–	260	192	132	29	41.4	24
Wheatley city	312	165	59.3	52.1	185	15.1	154	92.9	18.2	–	201	158	115	25	48.0	24

TIPSII [UPF] GPH505 CENSUS90 71583600 07/17/92 1:17 PM MACHINE: C DATA:CENSUS90S*PH5TIPSDA05. 07/10/92 10:10:29 TAPE: NONE FRAME: 26
TSF:CENSUS90*92. 07/10/92 10:12:20 UTF:CENSUS90*93. 07/10/92 10:12:20 META:CENSUS90S*PH5T7-805. 07/10/92 10:16:48

Table 5. Employment Status and Journey to Work Characteristics: 1990—Con.

[Data based on sample and subject to sampling variability, see text. For definitions of terms and meanings of symbols, see text]

State County County Subdivision Place	Persons 16 years and over															Own children under 6 years in families and subfamilies, all parents in household in labor force
			Labor force								Worked in 1989			Females with own children under 6 years		
			Percent in labor force		Civilian labor force		Workers					Worked 40 or more weeks in 1989				
								Means of transportation to work								
	Total	Female	Total	Female	Total	Percent unemployed	Total	Percent using car, truck, or van	Percent in carpools	Percent using public transportation	Total	Total	Usually worked 35 or more hours per week, 50 to 52 weeks	Total	Percent in labor force	
Saline County	48 684	25 092	64.8	56.8	31 496	5.1	29 453	95.5	13.1	.1	33 667	26 316	20 497	3 893	63.3	3 064
Banner township	2 940	1 524	75.7	68.7	2 225	6.5	2 059	98.6	12.7	.2	2 314	1 801	1 581	249	78.7	243
Bauxite township	799	403	59.6	40.9	476	4.8	441	97.5	14.7	–	525	395	313	60	48.3	25
Bauxite town	300	149	64.0	56.4	192	5.7	176	98.9	22.7	–	211	149	109	22	45.5	7
Benton city (pt.)	31	11	19.4	–	6	–	6	50.0	–	–	11	5	1	–	–	–
Beaver township	1 479	750	66.9	57.5	989	3.7	946	97.5	20.9	–	1 064	799	583	120	56.7	76
Bryant township	5 205	2 672	71.2	64.4	3 669	4.7	3 469	94.2	10.8	.2	3 931	3 007	2 365	427	66.0	391
Bryant city (pt.)	3 227	1 731	71.3	64.2	2 296	5.2	2 172	96.4	10.5	.3	2 446	1 901	1 498	294	68.4	252
Dyer township	377	193	57.8	40.4	218	5.0	198	90.9	12.1	–	227	187	163	34	–	–
Fairplay township	1 235	621	69.2	63.9	855	2.7	792	87.2	10.5	–	897	681	521	133	52.6	88
Haskell township	2 352	1 098	52.0	51.2	1 219	7.0	1 116	95.0	15.7	.5	1 327	953	733	105	70.5	120
Haskell city	968	495	66.9	61.4	645	8.8	578	94.3	15.4	1.0	683	504	398	69	73.9	89
Holland township	284	123	39.8	22.8	113	15.0	96	100.0	27.1	–	136	84	58	29	–	–
Hurricane township	1 491	720	75.1	64.4	1 119	3.4	1 053	91.8	12.9	–	1 171	972	681	140	69.3	98
Jefferson township	145	70	73.1	75.7	106	12.3	86	91.9	–	–	106	95	79	17	100.0	9
Kentucky township	491	248	68.0	56.0	334	5.7	315	96.8	15.9	–	325	262	207	93	61.3	68
Liberty township	452	231	76.5	69.7	338	1.8	331	98.8	7.9	–	358	303	251	75	80.0	58
Marble township	1 222	636	9.6	6.0	117	–	117	74.4	–	6.8	291	175	104	–	–	–
Hot Springs Village CDP (pt.)	1 173	607	9.3	4.9	109	–	109	79.8	–	–	263	156	96	–	–	–
Newcomb township	536	248	73.3	73.8	393	11.5	348	96.6	17.0	–	390	306	254	12	–	–
Otter township	5 178	2 600	73.9	66.7	3 816	5.4	3 582	96.1	14.5	.1	3 966	3 177	2 530	485	75.1	450
Shannon Hills city	1 283	667	72.9	64.9	935	4.5	884	98.3	13.5	–	1 000	807	614	116	69.8	90
Owen township	3 565	1 817	70.8	62.0	2 513	5.7	2 329	96.8	13.6	–	2 662	2 160	1 749	291	68.0	218
Bryant city (pt.)	627	324	72.4	63.3	454	3.1	440	100.0	11.1	–	467	398	355	63	71.4	53
Salem township	5 212	2 679	67.6	58.1	3 522	3.2	3 369	97.0	10.2	–	3 754	3 021	2 381	437	54.2	290
Benton city (pt.)	313	156	73.5	53.2	230	3.0	223	96.9	3.1	–	241	174	110	9	–	–
Salem CDP	2 111	1 087	68.3	60.3	1 442	1.9	1 403	95.4	14.1	–	1 531	1 188	909	166	72.3	141
Saline township	13 967	7 544	59.8	51.2	8 355	5.4	7 761	95.4	14.0	.1	9 023	7 034	5 249	1 055	62.7	871
Benton city (pt.)	13 682	7 397	59.8	51.1	8 181	5.1	7 621	95.3	13.9	.1	8 837	6 905	5 174	1 049	62.4	865
Shaw township	634	337	51.6	40.1	327	10.4	293	91.1	8.5	–	393	291	230	29	–	–
Smith township	386	191	80.8	72.8	312	4.5	298	100.0	7.7	–	328	236	158	59	50.8	30
Traskwood township	466	240	59.9	54.2	279	5.4	253	96.4	18.2	–	307	212	166	34	67.6	29
Traskwood town	373	193	63.5	54.9	237	6.3	218	95.9	17.0	–	257	182	143	29	62.1	23
Union township	268	147	75.0	68.7	201	–	201	94.0	12.4	–	172	165	141	9	–	–
Scott County	7 906	4 096	56.8	49.3	4 464	6.4	4 154	88.9	16.1	.2	4 851	3 428	2 509	573	70.0	556
Black Fork township	63	32	41.3	40.6	26	–	26	76.9	–	–	50	38	19	–	–	–
Blansett township	107	49	43.0	26.5	46	13.0	40	67.5	15.0	–	72	44	14	9	–	–
Brawley township	62	31	58.1	41.9	36	–	36	100.0	–	–	36	8	8	–	–	–
Cauthron township	103	49	38.8	18.4	40	–	40	100.0	22.5	–	53	29	15	–	–	–
Cedar township	82	32	34.1	18.8	28	–	28	100.0	42.9	–	42	27	8	–	–	–
Coal township	207	99	70.5	71.7	146	–	146	87.7	21.9	–	165	130	93	–	–	–
Denton township	208	114	46.6	28.1	97	–	97	93.8	23.7	–	128	100	77	9	100.0	8
Hickman township	3 672	1 993	56.7	47.7	2 077	5.8	1 950	93.1	14.9	–	2 177	1 582	1 259	274	70.8	279
Waldron city	2 372	1 337	49.9	40.2	1 178	4.3	1 128	92.1	12.1	–	1 229	897	713	166	67.5	163
Hon township	260	135	57.3	45.2	149	12.8	130	100.0	5.4	–	158	122	88	44	34.1	15
Hunt township	142	75	47.9	44.0	68	–	68	77.9	17.6	–	79	66	61	9	100.0	11
James township	88	45	61.4	86.7	54	–	47	72.3	23.4	–	51	37	18	–	–	–
Jones township	118	50	64.4	28.0	76	9.2	63	42.9	7.9	6.3	76	65	45	–	–	–
La Fave township	106	52	42.5	50.0	45	–	45	100.0	31.1	–	43	18	18	8	100.0	15
Lafayette township	28	7	75.0	100.0	21	–	21	33.3	–	–	21	15	8	–	–	–
Lamb township	255	136	67.8	65.4	173	5.2	153	79.7	11.1	3.9	182	147	116	26	84.6	34
Lewis township	831	419	62.1	60.6	510	8.8	467	86.9	17.3	–	561	374	263	63	71.4	62
Mansfield city (pt.)	300	163	61.7	51.5	185	4.9	176	84.7	13.1	–	194	148	106	23	91.3	30
Little Texas township	24	12	75.0	100.0	18	–	18	38.9	–	–	18	11	–	–	–	–
Mill Creek township	221	107	44.3	31.8	98	–	98	71.4	26.5	–	89	57	26	8	–	–
Mountain township	332	171	54.2	48.5	180	6.7	163	80.4	15.3	–	212	132	121	22	50.0	25
Mount Pleasant township	374	173	55.9	45.1	200	6.5	188	91.5	26.1	–	214	152	95	43	83.7	45
Oliver township	25	12	76.0	100.0	19	–	19	100.0	–	–	19	19	13	–	–	–
Parks township	278	146	60.8	63.0	169	16.0	142	89.4	20.4	–	203	127	66	28	78.6	24
Tate township	77	41	53.2	36.6	41	46.3	22	100.0	–	–	41	19	13	15	100.0	21
Tomlinson township	243	116	63.4	53.4	147	4.8	147	90.5	13.6	–	161	109	65	15	100.0	17
Searcy County	6 139	3 174	50.4	41.8	3 085	9.1	2 780	91.4	28.0	.1	3 487	2 330	1 594	381	49.6	253
Bear Creek No. 4 township	556	293	56.3	46.1	313	9.3	284	90.1	23.9	–	392	205	129	52	42.3	19
Bear Creek No. 5 township	995	567	45.9	36.5	453	8.8	408	89.2	12.5	–	510	379	246	65	60.0	53
Marshall city (pt.)	852	489	42.3	33.3	358	10.3	316	89.6	13.0	–	400	295	191	46	54.3	37
Bear Creek No. 6 township	498	265	48.8	42.6	243	3.7	232	89.2	19.8	–	278	189	161	36	41.7	22
Marshall city (pt.)	197	117	45.7	40.2	90	7.8	81	88.9	11.1	–	112	77	66	18	44.4	11

TIPSII [UPF] GPH505 CENSUS90 71583600 07/17/92 1:17 PM MACHINE: C DATA:CENSUS90S*PH5TIPSDA05. 07/10/92 10:10:29 TAPE: NONE FRAME: 27
TSF:CENSUS90*92. 07/10/92 10:12:20 UTF:CENSUS90*93. 07/10/92 10:12:20 META:CENSUS90S*PH5T7-805. 07/10/92 10:16:48

Table 5. Employment Status and Journey to Work Characteristics: 1990—Con.

[Data based on sample and subject to sampling variability, see text. For definitions of terms and meanings of symbols, see text]

State County County Subdivision Place	Persons 16 years and over															Own children under 6 years in families and subfamilies, all parents in household in labor force
			Labor force								Worked in 1989			Females with own children under 6 years		
			Percent in labor force		Civilian labor force		Workers					Worked 40 or more weeks in 1989				
								Means of transportation to work								
	Total	Female	Total	Female	Total	Percent unemployed	Total	Percent using car, truck, or van	Percent in carpools	Percent using public transportation	Total	Total	Usually worked 35 or more hours per week, 50 to 52 weeks	Total	Percent in labor force	
Searcy County—Con.																
Calf Creek township	297	118	42.1	29.7	125	17.6	103	95.1	24.3	–	136	95	45	11	72.7	–
Long Creek township	385	168	47.8	47.0	184	11.4	156	94.2	32.1	–	215	127	71	27	63.0	32
Big Flat town (pt.)	–	–	–	–	–	–	–	–	–	–	–	–	–	–	–	–
Lower Spring township	219	102	62.1	59.8	136	13.2	118	100.0	28.8	–	129	106	84	–	–	–
Mount Pleasant township	351	180	32.2	17.2	113	25.7	84	91.7	32.1	–	132	55	34	15	–	–
North Tomahawk township	240	114	47.9	39.5	115	14.8	98	100.0	46.9	–	127	68	44	22	31.8	13
Oxley township	327	173	49.5	35.3	162	3.7	156	86.5	38.5	–	216	147	99	27	70.4	16
Prairie township	414	219	65.9	61.6	273	1.1	270	85.9	19.6	–	284	195	149	22	45.5	14
Pindall town	104	48	53.8	58.3	56	5.4	53	100.0	34.0	–	64	37	21	3	100.0	9
Red River township	241	127	57.3	54.3	138	5.1	131	100.0	45.0	–	127	93	71	10	100.0	11
Rock Creek township	258	134	41.9	32.8	108	20.4	81	92.6	50.6	–	110	76	39	17	–	13
St. Joe township	295	156	71.5	53.2	211	4.3	200	100.0	51.0	–	234	201	160	23	60.9	17
Shady Grove township	89	45	44.9	37.8	40	15.0	34	70.6	58.8	11.8	64	30	30	3	100.0	10
South Tomahawk township	135	72	55.6	48.6	75	10.7	67	92.5	37.3	–	82	49	26	9	55.6	5
Gilbert town	38	22	57.9	63.6	22	18.2	18	100.0	22.2	–	20	8	4	3	100.0	3
Sulphur Springs township	105	50	48.6	40.0	51	–	49	75.5	18.4	–	57	51	24	2	–	–
Wileys Cove township	734	391	47.4	39.9	345	10.4	309	90.3	20.4	–	394	264	182	40	50.0	28
Leslie city	357	191	36.7	38.7	128	7.8	118	93.2	28.0	–	161	85	55	8	75.0	7
Sebastian County	76 395	40 290	64.8	55.2	48 976	5.6	46 018	94.4	12.4	.3	52 562	40 766	30 583	6 157	64.0	5 328
Bass Little township	926	473	70.2	61.9	650	2.9	624	94.2	11.1	–	679	536	413	55	72.7	50
Greenwood city (pt.)	–	–	–	–	–	–	–	–	–	–	–	–	–	–	–	–
Beverly township	319	157	69.6	54.8	222	–	222	84.7	10.4	–	233	181	136	13	46.2	7
Big Creek township	1 629	867	68.0	60.0	1 100	3.9	1 048	97.3	17.5	–	1 142	965	688	193	65.8	127
Lavaca city	872	467	66.7	56.7	580	2.8	549	97.4	13.8	–	607	486	345	93	62.4	77
Bloomer township	491	220	58.7	54.5	288	2.1	273	94.5	13.2	–	311	280	203	27	29.6	11
Center township	3 961	2 102	66.5	58.8	2 616	2.9	2 464	96.2	16.6	–	2 761	2 052	1 412	256	80.5	354
Greenwood city (pt.)	2 907	1 602	63.4	56.2	1 827	1.4	1 756	96.9	20.1	–	1 935	1 433	955	197	79.2	291
Cole township	1 199	619	67.5	61.9	802	9.5	726	95.5	15.8	1.4	825	585	439	71	52.1	86
Hackett city	356	194	54.8	49.0	192	7.3	181	96.1	15.5	–	213	143	105	22	36.4	15
Dayton township	385	181	60.3	40.9	232	5.2	215	87.9	24.7	–	248	163	143	40	72.5	37
Diamond township	866	440	61.7	56.6	532	8.8	483	94.8	33.3	–	563	407	278	68	60.3	49
Huntington city	506	274	59.5	50.7	299	13.7	256	94.1	32.4	–	312	218	151	53	49.1	33
Mansfield city (pt.)	16	5	75.0	60.0	12	25.0	9	66.7	44.4	–	11	9	6	–	–	–
Fort Chaffee unorg.	211	31	93.8	80.6	10	–	198	92.9	19.2	–	198	170	152	–	–	–
Barling city (pt.)	188	15	100.0	100.0	–	–	188	92.6	20.2	–	188	160	142	–	–	–
Hartford township	845	416	50.8	44.5	424	5.0	404	93.8	23.0	–	466	320	215	50	52.0	44
Hartford city	606	297	44.6	38.0	265	4.5	256	91.0	22.7	–	306	203	125	36	52.8	35
Island township	277	133	48.7	42.9	135	7.4	125	84.0	17.6	–	144	112	59	31	51.6	30
Jim Fork township	486	248	54.3	45.6	264	6.4	241	87.6	27.0	–	301	234	195	64	67.2	42
Midland town	161	80	52.8	46.3	85	5.9	78	92.3	24.4	–	93	56	42	19	68.4	16
Lon Norris township	2 481	1 230	65.9	52.8	1 618	2.7	1 541	95.8	6.6	–	1 746	1 441	1 167	234	67.5	201
Fort Smith city (pt.)	2 230	1 111	64.7	51.7	1 424	2.0	1 361	97.2	6.8	–	1 553	1 271	1 025	212	64.2	165
Marion township	1 664	839	61.3	47.9	1 003	3.5	969	97.3	15.0	–	1 064	850	669	94	50.0	78
Bonanza town	377	196	56.0	42.9	209	4.8	189	95.8	15.3	–	213	174	128	26	46.2	22
Mississippi township	542	268	57.6	53.7	312	4.8	295	91.2	2.4	–	342	269	211	46	67.4	46
Mont Sandels township	3 174	1 676	73.6	63.8	2 321	6.3	2 163	94.9	10.4	–	2 454	1 938	1 481	294	57.5	199
Barling city (pt.)	2 808	1 487	73.7	63.6	2 060	6.6	1 912	95.5	10.0	–	2 184	1 714	1 301	268	54.1	180
Central City town	366	189	73.0	65.1	261	4.2	251	90.0	12.7	–	270	224	180	26	92.3	19
Prairie township	619	313	62.0	60.4	384	9.6	347	95.4	16.7	–	369	265	172	30	43.3	12
Rogers township	880	437	70.5	58.1	620	11.3	550	92.0	15.3	–	660	424	288	61	72.1	46
Sugarloaf township	907	445	55.6	44.3	504	6.2	469	92.5	34.3	–	563	428	287	47	70.2	43
Mansfield city (pt.)	476	251	51.9	47.0	247	8.1	223	87.4	26.0	–	285	195	125	31	61.3	28
Upper township	53 972	28 887	64.6	55.0	34 611	5.8	32 370	94.3	11.1	.4	37 108	28 848	21 744	4 439	64.3	3 853
Fort Smith city (pt.)	53 972	28 887	64.6	55.0	34 611	5.8	32 370	94.3	11.1	.4	37 108	28 848	21 744	4 439	64.3	3 853
Washburn township	218	119	73.4	58.0	160	8.1	147	100.0	35.4	–	186	147	122	38	18.4	7
White Oak township	343	189	49.0	28.6	168	14.3	144	95.1	4.9	–	199	151	109	6	100.0	6
Sevier County	10 587	5 402	59.6	48.7	6 292	5.8	5 876	90.7	20.7	.2	6 633	4 693	3 453	725	57.0	516
Bear Creek township	4 756	2 471	59.2	47.4	2 817	6.4	2 615	90.4	24.4	.2	2 918	1 999	1 505	323	66.6	274
De Queen city (pt.)	3 516	1 831	57.3	43.1	2 015	7.4	1 844	90.2	27.6	.3	2 106	1 417	1 044	237	66.7	208
Ben Lomond township	191	100	50.3	38.0	96	3.1	93	94.6	17.2	–	112	54	42	10	20.0	2
Ben Lomond town	123	64	54.5	35.9	67	4.5	64	92.2	7.8	–	78	44	32	8	–	–
Buckhorn township	91	41	35.2	14.6	32	–	32	65.6	18.8	–	37	26	20	6	–	–
Clear Creek township	2 007	1 003	58.5	47.4	1 174	6.9	1 081	90.7	18.2	–	1 259	913	672	121	53.7	77
Horatio city	629	339	47.5	44.0	298	5.7	280	88.9	21.4	–	345	241	189	38	47.4	20
Jefferson township	64	40	64.1	67.5	41	–	41	100.0	26.8	–	58	51	17	–	–	–
Mill Creek township	52	37	38.5	29.7	20	–	20	100.0	–	–	26	26	20	6	–	–

TIPSII [UPF] GPH505 CENSUS90 71583600 07/17/92 1:17 PM MACHINE: C DATA:CENSUS90S*PH5TIPSDA05. 07/10/92 10:10:29 TAPE: NONE FRAME: 28
TSF:CENSUS90*92. 07/10/92 10:12:20 UTF:CENSUS90*93. 07/10/92 10:12:20 META:CENSUS90S*PH5T7-805. 07/10/92 10:16:48

Table 5. Employment Status and Journey to Work Characteristics: 1990—Con.

[Data based on sample and subject to sampling variability, see text. For definitions of terms and meanings of symbols, see text]

State County County Subdivision Place	Persons 16 years and over															Own children under 6 years in families and subfamilies, all parents in household in labor force
			Labor force								Worked in 1989			Females with own children under 6 years		
			Percent in labor force		Civilian labor force		Workers					Worked 40 or more weeks in 1989				
								Means of transportation to work								
	Total	Female	Total	Female	Total	Percent unemployed	Total	Percent using car, truck, or van	Percent in carpools	Percent using public transportation	Total	Total	Usually worked 35 or more hours per week, 50 to 52 weeks	Total	Percent in labor force	
Sevier County—Con.																
Mineral township	643	296	64.1	57.4	412	5.6	387	89.9	10.3	2.1	426	328	266	62	43.5	33
Gillham town	152	80	59.9	52.5	91	5.5	84	95.2	20.2	–	95	71	56	22	63.6	21
Monroe township	771	408	67.3	58.6	519	5.2	492	89.6	21.3	–	526	376	241	37	83.8	41
De Queen city (pt.)	132	68	87.1	82.4	115	–	115	94.8	34.8	–	105	83	58	14	100.0	18
Paraclifta township	266	136	62.0	57.4	165	6.1	148	93.9	28.4	–	156	112	73	33	78.8	31
Red Colony township	1 025	519	61.2	48.6	627	4.9	585	90.3	20.0	–	689	483	332	94	26.6	34
Lockesburg town	470	256	61.7	50.0	290	4.8	270	90.0	18.1	–	316	228	157	36	44.4	21
Saline township	336	165	58.6	49.7	183	–	192	95.8	14.1	–	208	137	123	15	33.3	4
Washington township	385	186	53.5	45.2	206	4.9	190	92.6	10.0	–	218	188	142	18	94.4	20
Sharp County	11 432	6 108	42.9	35.8	4 903	11.4	4 279	91.1	20.0	.2	5 679	3 577	2 454	653	45.6	364
Big Creek township	188	91	35.1	20.9	66	10.6	59	89.8	–	–	60	49	28	11	–	–
Cave township	1 624	873	54.2	47.2	878	10.8	763	92.9	23.1	.3	945	677	502	136	52.9	91
Cave City city (pt.)	1 153	641	52.1	45.4	599	12.0	517	93.2	23.0	.4	633	430	321	78	65.4	61
Cherokee township	3 115	1 700	25.6	22.1	798	16.0	662	95.8	11.9	–	1 082	555	354	136	36.0	58
Cherokee Village-Hidden Valley CDP (pt.)	3 070	1 684	25.0	21.4	767	14.2	650	97.5	12.2	–	1 059	532	342	136	36.0	58
Davidson township	99	52	70.7	71.2	70	–	70	100.0	21.4	–	84	70	57	18	55.6	8
East Sullivan township	239	111	52.3	57.7	125	9.6	113	93.8	26.5	–	157	88	58	3	–	–
Hardy township	790	426	49.1	40.6	388	6.2	362	93.1	11.9	–	444	304	239	44	43.2	19
Cherokee Village-Hidden Valley CDP (pt.)	30	20	–	–	–	–	–	–	–	–	–	–	–	–	–	–
Hardy city	417	232	45.1	35.3	188	8.0	171	89.5	10.5	–	212	155	126	23	17.4	5
Highland township	606	305	50.2	42.0	304	15.1	258	94.2	15.9	–	390	223	122	26	23.1	7
Cherokee Village-Hidden Valley CDP (pt.)	208	102	41.8	42.2	87	–	87	100.0	10.3	–	148	79	31	6	–	–
Jackson township	219	130	41.1	43.1	90	18.9	73	49.3	2.7	–	97	56	30	18	61.1	8
Williford town	53	29	37.7	34.5	20	20.0	16	62.5	–	–	19	8	–	5	60.0	2
Johnson township	29	11	41.4	18.2	12	83.3	2	100.0	100.0	–	12	12	–	9	–	–
Lave Creek township	228	126	58.3	29.4	133	5.3	117	83.8	41.9	–	148	101	58	26	–	–
Lower North township	249	131	34.9	32.8	87	20.7	69	95.7	18.8	–	79	51	33	25	72.0	31
Morgan township	97	56	75.3	64.3	73	–	69	85.5	33.3	7.2	85	52	17	–	–	–
North Big Rock township	104	69	58.7	37.7	61	–	61	65.6	–	–	55	29	17	15	–	–
North Lebanon township	37	12	48.6	50.0	18	–	18	100.0	72.2	–	12	5	–	–	–	–
North Union township	202	102	56.9	52.0	115	26.1	72	88.9	30.6	–	105	62	26	9	100.0	17
Ozark township	462	270	31.8	28.5	147	13.6	127	92.1	38.6	–	150	92	72	10	100.0	9
Piney Fork township	594	297	55.6	51.9	330	9.7	294	93.5	21.8	–	381	238	153	27	74.1	22
Evening Shade town	276	141	53.6	53.2	148	4.7	137	93.4	27.7	–	171	117	86	11	63.6	6
Richwoods township	974	531	45.5	36.2	443	6.5	409	92.4	12.5	–	520	357	275	51	80.4	52
Ash Flat city	549	334	41.7	32.6	229	6.6	210	99.0	12.9	–	268	200	145	44	81.8	48
Horseshoe Bend city (pt.)	5	1	–	–	–	–	–	–	–	–	–	–	–	–	–	–
Scott township	308	135	45.8	28.1	141	17.7	116	92.2	25.0	–	194	124	98	10	–	–
South Big Rock township	162	90	66.0	51.1	107	–	107	100.0	49.5	–	120	97	63	13	–	–
South Lebanon township	131	78	42.0	29.5	55	36.4	35	80.0	42.9	–	74	25	25	15	66.7	7
South Union township	202	112	31.2	14.3	63	15.9	53	90.6	35.8	–	74	43	25	18	–	–
Strawberry township	139	50	77.7	86.0	108	8.3	99	100.0	27.3	–	116	82	57	–	–	–
Upper North township	202	96	37.1	15.6	75	21.3	59	59.3	10.2	–	86	32	28	14	50.0	10
Washington township	108	44	53.7	54.5	58	–	58	82.8	–	–	58	34	34	–	–	–
West Sullivan township	324	210	48.8	42.4	158	2.5	154	79.2	23.4	–	151	119	83	19	84.2	25
Sidney town	231	164	41.1	36.6	95	4.2	91	90.1	19.8	–	92	71	52	7	57.1	7
Stone County	7 707	4 000	53.7	47.6	4 139	8.5	3 717	87.1	21.3	.5	4 544	3 019	1 954	461	66.6	406
Arbana township	466	238	50.9	37.4	237	9.7	214	88.8	30.8	–	253	209	171	24	70.8	28
Blue Mountain township	2 512	1 365	52.0	48.4	1 305	7.1	1 184	86.7	16.4	–	1 407	963	657	134	82.1	125
Mountain View city (pt.)	2 006	1 101	51.5	47.2	1 033	9.0	921	83.0	17.0	–	1 096	756	490	98	85.7	72
Bryan township	169	97	42.0	40.2	71	11.3	63	100.0	–	–	73	42	9	–	–	–
Farris township	262	136	44.3	41.2	116	–	104	95.2	11.5	–	137	86	40	5	100.0	6
Flag township	107	46	57.9	87.0	62	25.8	46	100.0	41.3	–	63	36	30	16	100.0	12
Franklin township	311	166	58.2	45.2	181	17.1	133	94.0	30.8	–	174	110	23	43	55.8	34
Harris township	629	327	52.1	44.6	328	10.7	286	94.1	29.0	–	399	261	199	32	53.1	38
Mountain View city (pt.)	–	–	–	–	–	–	–	–	–	–	–	–	–	–	–	–
Jones township	96	44	74.0	81.8	71	15.5	60	63.3	36.7	20.0	58	48	34	4	100.0	6
Liberty township	180	101	66.7	62.4	120	9.2	109	100.0	27.5	–	137	74	53	5	100.0	–
Locust Grove township	120	59	54.2	30.5	65	–	65	49.2	29.2	–	75	46	38	14	42.9	8
Marcella township	152	78	65.1	52.6	99	–	99	89.9	–	–	101	78	64	–	–	–
Northwest township	327	162	56.0	43.8	183	2.7	171	92.4	20.5	–	190	121	82	17	41.2	13
Fifty-Six city	140	71	50.7	43.7	71	7.0	66	86.4	19.7	–	78	53	43	–	–	–
Optimus township	137	68	40.1	41.2	55	23.6	42	100.0	45.2	–	63	34	34	4	100.0	6

TIPSII [UPF] GPH505 CENSUS90 71583600 07/17/92 1:17 PM MACHINE: C DATA:CENSUS90S*PH5TIPSDA05. 07/10/92 10:10:29 TAPE: NONE FRAME: 29
TSF:CENSUS90*92. 07/10/92 10:12:20 UTF:CENSUS90*93. 07/10/92 10:12:20 META:CENSUS90S*PH5T7-805. 07/10/92 10:16:48

Table 5. Employment Status and Journey to Work Characteristics: 1990—Con.

[Data based on sample and subject to sampling variability, see text. For definitions of terms and meanings of symbols, see text]

State County County Subdivision Place	Persons 16 years and over															Own children under 6 years in families and subfamilies, all parents in household in labor force
			Labor force								Worked in 1989			Females with own children under 6 years		
			Percent in labor force		Civilian labor force		Workers					Worked 40 or more weeks in 1989				
								Means of transportation to work								
	Total	Female	Total	Female	Total	Percent unemployed	Total	Percent using car, truck, or van	Percent in carpools	Percent using public transportation	Total	Total	Usually worked 35 or more hours per week, 50 to 52 weeks	Total	Percent in labor force	
Stone County—Con.																
Red River township	105	45	52.4	51.1	55	–	55	72.7	49.1	–	55	44	34	8	50.0	5
Red Stripe township	163	84	62.0	54.8	101	8.9	92	80.4	5.4	–	97	54	19	17	70.6	15
Richwoods township	250	128	43.2	28.1	108	19.4	87	100.0	8.0	–	126	65	47	34	41.2	14
Roasting Ear township	98	50	73.5	62.0	72	–	72	76.4	19.4	–	72	50	33	13	100.0	14
Smart township	95	37	76.8	59.5	73	9.6	66	68.2	7.6	–	73	57	27	5	–	–
Sylamore township	424	198	63.4	61.6	269	11.5	238	85.7	36.6	–	327	217	137	32	78.1	56
Timbo township	223	114	47.5	48.2	106	10.4	95	77.9	12.6	–	112	78	48	6	–	–
Turkey Creek township	218	109	53.2	46.8	116	–	116	88.8	12.1	–	139	119	28	11	54.5	7
Union township	480	262	50.0	38.9	240	10.8	214	86.0	22.9	3.7	289	161	93	37	48.6	19
Washington township	52	31	73.1	77.4	38	–	38	100.0	21.1	–	52	5	5	–	–	–
Wilson township	131	55	51.9	54.5	68	–	68	67.6	36.8	–	72	61	49	–	–	–
Union County	35 314	19 149	56.5	47.1	19 891	7.0	18 225	93.5	13.0	.2	20 905	15 321	11 679	3 026	58.5	2 062
Boone township	399	208	51.9	40.9	207	4.8	197	90.9	17.3	–	200	146	107	36	72.2	26
Cornie township	223	126	58.3	41.3	125	–	113	69.0	–	–	130	113	99	31	54.8	29
El Dorado township	22 545	12 435	57.8	49.3	12 992	7.2	11 880	93.4	12.4	.1	13 655	9 815	7 536	1 961	62.4	1 421
El Dorado city	17 570	9 839	55.7	47.1	9 749	7.6	8 908	92.5	13.4	.2	10 350	7 253	5 436	1 497	60.3	1 065
Franklin township	1 793	909	62.6	50.6	1 122	12.6	968	95.9	9.0	–	1 177	871	642	118	51.7	57
Calion city	430	219	57.9	51.1	249	17.3	206	87.4	19.4	–	254	172	105	16	75.0	12
Garner township	286	134	52.4	38.8	150	–	143	100.0	9.8	–	166	130	112	20	100.0	27
Harrison township	431	236	38.3	20.3	165	–	165	88.5	13.9	5.5	211	156	118	50	18.0	6
Henderson township	661	349	48.3	38.7	319	1.9	309	90.6	14.2	.6	346	264	200	37	27.0	21
Junction City city	531	279	46.7	36.9	248	2.0	239	91.6	18.4	.8	267	202	159	29	34.5	21
Jackson township	579	302	60.3	45.0	349	2.6	340	100.0	26.8	–	358	331	267	54	16.7	19
Johnson township	1 148	576	48.9	36.8	561	.4	525	90.7	11.6	–	612	476	345	106	56.6	58
Lapile township	2 156	1 150	48.2	41.0	1 034	7.6	954	94.2	29.2	–	1 050	779	542	146	59.6	110
Felsenthal town	82	46	22.0	10.9	18	16.7	15	100.0	–	–	23	13	5	4	25.0	2
Huttig town	595	328	48.7	36.6	290	10.3	258	93.4	9.3	–	294	206	145	57	38.6	23
Strong city	515	272	52.2	47.1	267	4.9	254	94.9	30.7	–	276	207	149	32	71.9	33
Norphlet township	1 344	697	58.1	49.4	779	3.9	732	97.4	9.3	–	840	615	451	106	53.8	66
Norphlet city	559	288	59.6	50.0	331	3.9	309	99.4	11.7	–	360	269	193	46	69.6	43
Smackover township	2 257	1 259	52.5	42.8	1 183	8.5	1 071	95.2	9.9	–	1 293	932	714	190	60.0	133
Smackover city	1 721	982	50.0	40.6	858	9.4	772	93.9	8.8	–	938	656	502	135	59.3	102
Tubal township	261	136	60.2	56.6	157	18.5	128	70.3	7.0	–	140	108	98	26	34.6	7
Van Buren township	464	231	56.5	37.7	262	5.0	249	88.4	6.0	–	287	222	187	38	31.6	14
Wesson township	288	161	47.9	24.8	138	–	138	86.2	–	6.5	132	109	80	7	–	–
Wilmington township	479	240	72.7	60.4	348	10.1	313	100.0	18.8	–	308	254	181	100	56.0	68
Van Buren County	11 253	5 798	46.1	39.2	5 184	8.7	4 639	89.0	20.1	.5	5 858	3 776	2 611	707	51.8	451
Archey Valley township	130	60	51.5	55.0	67	–	67	76.1	19.4	–	71	42	38	5	100.0	–
Barnett township	407	204	60.2	46.6	245	5.3	221	86.0	14.0	–	258	204	162	29	41.4	7
Damascus town (pt.)	107	56	49.5	39.3	53	7.5	46	95.7	34.8	–	60	42	31	5	20.0	1
Bradley township	693	298	61.3	50.7	425	9.4	385	82.1	17.7	2.3	408	315	196	26	19.2	7
Cadron township	138	67	40.6	35.8	56	–	56	87.5	21.4	–	86	55	48	12	–	–
Cargile township	268	134	61.6	57.5	165	4.2	158	95.6	36.1	–	191	102	75	5	100.0	6
Choctaw township	869	461	49.7	39.7	432	9.0	380	88.2	21.1	–	486	267	182	91	40.7	41
Clinton city (pt.)	122	81	59.0	54.3	72	25.0	54	87.0	–	–	78	46	25	–	–	–
Craig township	424	201	50.0	45.8	212	1.4	204	89.2	26.0	–	230	159	110	24	41.7	15
Culpepper township	358	189	52.5	41.3	188	13.8	154	74.0	7.8	3.9	199	122	76	58	53.4	42
Davis township	504	281	43.1	37.0	211	4.7	202	87.6	21.3	–	226	146	110	27	48.1	12
Griggs township	2 699	1 454	48.9	42.0	1 320	8.3	1 201	90.5	16.4	.4	1 456	1 026	718	124	58.1	88
Clinton city (pt.)	1 657	926	47.0	39.7	778	7.6	716	89.4	19.6	.6	868	606	389	95	45.3	53
Hartsugg township	146	84	67.8	70.2	99	15.2	75	78.7	6.7	–	99	70	51	16	68.8	16
Holley township	263	129	65.4	60.5	172	14.5	143	91.6	18.2	–	174	105	65	49	71.4	39
Indian Rock township	1 339	738	15.9	13.6	213	–	213	89.2	25.4	–	327	199	113	–	–	–
Fairfield Bay CDP (pt.)	1 339	738	15.9	13.6	213	–	213	89.2	25.4	–	327	199	113	–	–	–
Liberty township	91	36	42.9	52.8	39	–	39	100.0	48.7	–	39	29	24	10	100.0	19
Linn Creek township	278	123	59.4	44.7	165	18.2	123	100.0	38.2	–	174	103	60	22	100.0	33
Mountain township	123	72	63.4	54.2	78	–	78	82.1	14.1	–	87	42	23	19	42.1	7
Red River township	580	292	30.0	28.8	174	–	164	93.9	27.4	–	248	145	126	18	55.6	26
Fairfield Bay CDP (pt.)	434	211	30.9	30.8	134	–	124	100.0	21.0	–	199	124	105	18	55.6	26
Union township	1 171	569	53.1	46.4	622	11.3	536	92.9	21.3	.4	693	403	293	116	53.4	77
Fairfield Bay CDP (pt.)	253	112	48.6	43.8	123	–	123	100.0	27.6	–	121	88	77	24	50.0	17
Shirley town	280	135	52.9	44.4	148	12.2	125	96.0	13.6	–	155	104	77	27	88.9	25
Washington township	546	270	32.1	25.2	175	23.4	134	100.0	24.6	–	237	129	83	33	39.4	11
Wheeler township	226	136	55.8	44.9	126	15.9	106	79.2	11.3	–	169	113	58	23	21.7	5

TIPSII [UPF] GPH505 CENSUS90 71583600 07/17/92 1:17 PM MACHINE: C DATA:CENSUS90S*PH5TIPSDA05. 07/10/92 10:10:29 TAPE: NONE FRAME: 30
TSF:CENSUS90*92. 07/10/92 10:12:20 UTF:CENSUS90*93. 07/10/92 10:12:20 META:CENSUS90S*PH5T7-805. 07/10/92 10:16:48

Table 5. Employment Status and Journey to Work Characteristics: 1990—Con.

[Data based on sample and subject to sampling variability, see text. For definitions of terms and meanings of symbols, see text]

State County County Subdivision Place	Persons 16 years and over															Own children under 6 years in families and subfamilies, all parents in household in labor force
			Labor force								Worked in 1989			Females with own children under 6 years		
			Percent in labor force		Civilian labor force		Workers					Worked 40 or more weeks in 1989				
								Means of transportation to work								
	Total	Female	Total	Female	Total	Percent unemployed	Total	Percent using car, truck, or van	Percent in carpools	Percent using public transportation	Total	Total	Usually worked 35 or more hours per week, 50 to 52 weeks	Total	Percent in labor force	
Washington County	88 376	45 118	65.7	58.0	57 916	4.1	54 624	91.4	13.7	.4	65 773	47 759	34 681	6 539	65.5	5 778
District No. 1 township	7 636	3 870	72.3	64.3	5 510	3.6	5 263	93.6	10.3	–	5 861	4 695	3 581	668	72.9	622
Elm Springs town	727	365	61.2	50.4	445	4.7	417	92.8	11.5	–	486	375	290	24	66.7	19
Fayetteville city (pt.)	70	30	60.0	56.7	42	2.4	39	94.9	38.5	–	49	31	28	8	62.5	9
Johnson city	425	224	73.4	67.0	312	6.1	287	92.3	16.7	–	334	257	202	45	77.8	52
Springdale city (pt.)	3 925	1 996	75.4	66.4	2 949	3.4	2 832	96.7	9.5	.1	3 107	2 510	1 938	347	73.8	344
Tontitown town	412	214	68.2	58.9	281	3.9	265	90.2	8.7	–	322	258	189	30	53.3	14
District No. 2 township	7 296	3 928	64.4	54.1	4 689	2.8	4 477	95.2	12.4	.3	5 230	3 936	2 907	470	66.6	487
Springdale city (pt.)	7 296	3 928	64.4	54.1	4 689	2.8	4 477	95.2	12.4	.3	5 230	3 936	2 907	470	66.6	487
District No. 3 township	6 345	3 313	69.3	60.7	4 398	3.0	4 213	95.6	13.7	–	4 580	3 730	2 752	648	69.8	577
Springdale city (pt.)	6 345	3 313	69.3	60.7	4 398	3.0	4 213	95.6	13.7	–	4 580	3 730	2 752	648	69.8	577
District No. 4 township	6 580	3 436	62.6	51.2	4 107	6.5	3 795	93.6	13.9	–	4 549	3 453	2 636	575	52.0	374
Fayetteville city (pt.)	–	–	–	–	–	–	–	–	–	–	–	–	–	–	–	–
Springdale city (pt.)	4 606	2 437	62.2	50.2	2 853	6.1	2 648	93.7	15.6	–	3 153	2 374	1 792	439	52.6	291
District No. 5 township	6 448	3 148	56.8	58.5	3 656	5.1	3 437	80.9	9.8	1.9	5 134	2 816	1 725	363	80.4	380
Farmington city (pt.)	23	9	60.9	33.3	11	–	14	100.0	–	–	17	12	9	–	–	–
Fayetteville city (pt.)	5 820	2 841	56.3	59.0	3 269	5.1	3 071	79.6	10.0	2.1	4 703	2 494	1 484	313	80.8	324
District No. 6 township	9 027	4 472	71.0	63.1	6 376	3.3	6 082	94.2	14.4	1.3	7 503	5 118	3 467	688	56.7	573
Fayetteville city (pt.)	7 054	3 480	71.2	63.7	4 998	3.5	4 756	94.3	14.2	1.7	6 026	4 018	2 662	517	56.5	408
District No. 7 township	5 802	2 853	61.5	58.3	3 568	5.1	3 261	81.0	12.6	1.4	4 797	2 549	1 591	185	72.4	167
Fayetteville city (pt.)	5 802	2 853	61.5	58.3	3 568	5.1	3 261	81.0	12.6	1.4	4 797	2 549	1 591	185	72.4	167
District No. 8 township	9 028	4 648	65.7	57.2	5 920	3.6	5 644	95.4	12.1	–	6 717	5 055	3 666	765	62.5	583
Fayetteville city (pt.)	9 014	4 640	65.6	57.1	5 906	3.6	5 630	95.3	12.1	–	6 703	5 041	3 652	757	62.1	569
Springdale city (pt.)	14	8	100.0	100.0	14	–	14	100.0	–	–	14	14	14	8	100.0	14
District No. 9 township	5 755	3 012	63.8	54.9	3 668	5.6	3 387	91.4	13.4	–	4 003	2 988	2 178	454	60.6	436
Elkins city	558	285	59.5	48.4	332	5.4	314	93.9	17.5	–	360	273	216	35	74.3	34
Fayetteville city (pt.)	4 047	2 162	63.8	55.2	2 581	6.4	2 346	91.6	12.8	–	2 787	2 108	1 512	326	62.3	323
District No. 10 township	5 786	2 961	63.2	55.5	3 656	4.3	3 399	83.5	20.4	–	4 077	3 000	2 210	430	66.7	373
Lincoln city	1 098	614	53.5	48.7	585	4.6	543	92.8	21.5	–	659	451	337	83	71.1	78
District No. 11 township	6 107	3 124	66.7	58.2	4 061	4.1	3 830	93.4	18.3	.2	4 339	3 326	2 531	381	68.2	370
Farmington city (pt.)	971	533	65.9	58.3	640	4.7	591	97.3	12.4	–	676	506	389	86	70.9	77
Fayetteville city (pt.)	362	140	78.2	70.0	283	4.6	264	93.6	27.7	–	297	230	147	26	100.0	29
Prairie Grove city	1 343	739	61.8	53.0	829	3.6	790	93.7	15.1	–	851	692	534	79	62.0	54
District No. 12 township	5 927	2 996	65.2	58.4	3 865	5.1	3 603	88.4	16.2	.1	4 196	3 257	2 481	423	62.9	363
Fayetteville city (pt.)	82	38	59.8	47.4	49	12.2	43	97.7	–	–	52	37	19	–	–	–
Greenland town	591	309	69.5	61.5	411	4.1	389	95.6	15.9	–	448	359	268	38	73.7	43
West Fork city	1 151	613	64.2	58.2	739	3.0	702	95.2	12.3	.1	819	632	492	87	74.7	87
Winslow city	254	122	59.8	51.6	152	3.9	146	82.2	19.9	–	160	122	92	8	50.0	10
District No. 13 township	6 639	3 357	67.1	57.9	4 442	2.4	4 233	93.4	13.3	–	4 787	3 836	2 956	489	71.0	473
Fayetteville city (pt.)	2 080	1 098	65.9	56.1	1 362	.3	1 312	96.3	11.4	–	1 502	1 212	932	119	68.1	135
Goshen town	437	216	73.9	64.8	323	1.5	314	80.9	17.5	–	348	277	195	38	71.1	36
Springdale city (pt.)	12	6	100.0	100.0	12	–	12	100.0	–	–	12	6	6	6	100.0	12
White County	42 584	22 252	58.1	50.1	24 620	8.0	22 305	90.7	15.0	.3	27 751	18 490	13 345	2 996	60.7	2 359
Albion township	208	92	58.2	54.3	121	5.8	97	94.8	20.6	–	138	91	68	5	60.0	2
Antioch township	342	171	44.7	27.5	153	10.5	137	90.5	17.5	–	170	130	101	61	23.0	15
Bald Knob township	2 977	1 583	54.2	48.0	1 614	14.8	1 338	90.7	18.3	.7	1 711	1 187	776	242	55.0	169
Bald Knob city	1 984	1 085	51.0	43.5	1 012	15.7	835	94.9	16.5	–	1 033	715	510	170	50.0	96
Big Creek township	950	515	52.9	44.3	503	10.3	441	95.0	19.3	–	536	378	266	55	81.8	52
Pangburn city	524	290	55.2	47.6	289	9.0	253	92.5	18.2	–	294	199	143	36	94.4	42
Cadron township	215	101	69.3	50.5	149	–	149	88.6	18.1	–	156	122	115	8	–	–
Cane township	562	292	65.5	57.5	368	10.1	325	100.0	28.9	–	365	237	153	21	33.3	6
Chrisp township	436	225	49.1	36.4	214	2.8	200	96.0	9.5	–	222	160	152	20	35.0	17
Clay township	321	170	59.2	59.4	190	8.9	173	100.0	45.7	–	207	136	83	16	100.0	23
Cleveland township	25	12	48.0	41.7	12	58.3	5	100.0	100.0	–	12	–	–	5	100.0	11
Coffey township	406	203	61.8	49.8	251	5.2	226	97.3	30.5	–	270	216	187	34	55.9	25
Coldwell township	277	173	36.8	28.3	102	14.7	87	100.0	26.4	–	119	63	39	7	–	–
Crosby township	241	102	68.9	63.7	166	9.6	142	96.5	4.9	–	191	119	94	26	69.2	10
Cypert township	190	90	62.1	62.2	118	–	118	100.0	38.1	–	115	83	56	–	–	–
Denmark township	387	195	45.5	24.6	176	23.9	134	95.5	26.9	–	184	116	102	38	34.2	34
Des Arc township	321	153	53.9	34.0	173	9.8	145	90.3	14.5	–	190	130	91	17	35.3	6
Dogwood township	532	256	53.0	41.8	282	2.1	270	86.7	14.8	–	306	244	186	46	76.1	43
Griffithville town	188	102	47.3	38.2	89	4.5	79	92.4	12.7	–	89	70	52	13	84.6	12
El Paso township	387	191	70.3	55.5	257	1.9	267	95.5	24.0	–	283	201	160	19	68.4	13
Francure township	198	109	57.1	57.8	110	11.8	100	90.0	38.0	–	100	79	51	16	62.5	11
Georgetown town	82	43	46.3	46.5	38	23.7	29	86.2	6.9	–	42	27	14	7	71.4	5
Garner township	245	123	61.6	49.6	151	15.9	125	97.6	16.0	2.4	148	81	57	18	72.2	15
Garner town	111	53	59.5	49.1	66	15.2	54	100.0	20.4	–	71	48	33	8	75.0	6
Gravel Hill township	94	50	58.5	48.0	55	10.9	49	87.8	30.6	–	61	33	33	11	54.5	5

TIPSII [UPF] GPH505 CENSUS90 71583600 07/17/92 1:17 PM MACHINE: C DATA:CENSUS90S*PH5TIPSDA05. 07/10/92 10:10:29 TAPE: NONE FRAME: 31
TSF:CENSUS90*92. 07/10/92 10:12:20 UTF:CENSUS90*93. 07/10/92 10:12:20 META:CENSUS90S*PH5T7-805. 07/10/92 10:16:48

Table 5. Employment Status and Journey to Work Characteristics: 1990—Con.

[Data based on sample and subject to sampling variability, see text. For definitions of terms and meanings of symbols, see text]

State County County Subdivision Place	Persons 16 years and over															Own children under 6 years in families and subfamilies, all parents in household in labor force
			Labor force								Worked in 1989			Females with own children under 6 years		
			Percent in labor force		Civilian labor force		Workers					Worked 40 or more weeks in 1989				
								Means of transportation to work								
	Total	Female	Total	Female	Total	Percent unemployed	Total	Percent using car, truck, or van	Percent in carpools	Percent using public transportation	Total	Total	Usually worked 35 or more hours per week, 50 to 52 weeks	Total	Percent in labor force	
White County—Con.																
Gray township	14 145	7 541	56.3	50.5	7 945	6.2	7 356	86.7	8.7	.4	9 870	5 970	4 132	946	59.9	707
Kensett city (pt.)	41	21	61.0	52.4	25	16.0	21	90.5	28.6	–	29	21	16	–	–	–
Searcy city (pt.)	11 561	6 255	53.8	48.4	6 193	5.9	5 758	84.5	9.5	.5	7 961	4 589	3 092	728	59.2	548
Gum Springs township	1 822	918	63.7	51.9	1 151	2.3	1 108	96.1	8.8	–	1 295	933	715	120	55.0	60
Searcy city (pt.)	956	492	57.1	43.7	546	1.1	530	95.7	8.3	–	624	451	323	50	48.0	23
Guthrie township	523	264	64.4	57.6	337	5.3	319	84.0	18.8	–	370	245	192	39	41.0	19
Harrison township	3 724	1 864	61.1	51.3	2 262	11.3	1 992	94.8	12.6	–	2 322	1 677	1 217	286	62.9	248
Judsonia city (pt.)	1 518	810	54.7	46.2	826	8.6	748	93.3	11.8	–	845	609	430	98	75.5	108
Hartsell township	428	214	52.8	43.9	226	9.7	200	98.0	14.0	–	255	202	137	55	69.1	76
Higginson township	608	310	59.2	51.0	350	5.7	338	90.5	21.6	–	377	311	225	63	65.1	61
Higginson town	216	123	56.5	53.7	122	6.6	112	89.3	16.1	–	131	106	83	20	70.0	26
Searcy city (pt.)	23	11	–	–	–	–	–	–	–	–	–	–	–	–	–	–
Jackson township	277	148	61.4	62.8	170	6.5	154	92.2	42.2	–	182	117	85	16	50.0	4
Jefferson township	196	103	70.9	54.4	139	4.3	133	76.7	15.0	–	144	100	70	6	–	–
Joy township	307	176	65.1	50.6	200	3.5	186	88.7	11.3	–	241	147	136	21	19.0	12
Kensett township	1 578	874	59.6	49.9	941	5.4	880	93.5	14.1	–	976	735	543	124	71.8	124
Kensett city (pt.)	1 280	720	58.0	49.0	742	5.0	696	95.0	12.9	–	769	588	416	108	67.6	90
Searcy city (pt.)	13	5	46.2	–	6	–	6	66.7	–	–	4	2	2	–	–	–
Kentucky township	699	387	52.8	50.6	369	4.6	342	87.4	15.5	.3	397	272	213	11	72.7	9
Rose Bud town	132	75	53.0	50.7	70	7.1	62	80.6	11.3	–	69	39	29	2	100.0	2
Liberty township	1 200	609	57.4	50.6	689	11.5	597	93.6	35.2	–	730	519	391	110	74.5	105
Bradford city	648	360	49.8	39.2	323	15.2	268	94.4	34.7	–	336	236	175	55	54.5	35
McRae township	861	490	62.6	55.5	537	4.8	509	90.0	17.1	2.2	545	403	278	43	83.7	61
McRae city	516	288	59.3	52.4	304	6.3	283	91.9	22.3	–	305	228	172	39	84.6	55
Marion township	311	153	47.6	37.9	148	.7	147	95.9	17.7	–	164	131	114	7	42.9	7
Letona town	182	84	46.2	36.9	84	1.2	83	92.8	21.7	–	88	71	63	1	–	–
Marshall township	206	90	74.3	60.0	153	3.3	148	65.5	14.9	–	159	133	128	26	53.8	15
Mount Pisgah township	57	27	36.8	29.6	21	33.3	8	100.0	–	–	8	8	–	–	–	–
Red River township	343	177	63.3	56.5	217	13.4	173	83.2	6.9	–	244	170	116	42	73.8	35
Judsonia city (pt.)	–	–	–	–	–	–	–	–	–	–	–	–	–	–	–	–
West Point town	109	57	60.6	59.6	66	12.1	49	100.0	12.2	–	75	52	25	15	60.0	10
Royal township	334	131	62.3	61.8	208	6.3	195	95.4	23.1	2.6	224	151	112	29	58.6	27
Russell township	501	255	59.1	48.6	296	14.2	248	97.2	21.0	–	325	179	123	45	62.2	38
Russell town	142	76	66.9	57.9	95	7.4	88	97.7	22.7	–	98	70	53	18	77.8	17
Union township	4 399	2 323	59.9	50.2	2 618	9.1	2 321	91.5	17.0	–	2 917	1 890	1 365	287	64.1	217
Beebe city	3 405	1 843	59.2	50.3	2 009	8.5	1 769	89.8	15.7	–	2 253	1 425	1 044	263	66.9	208
Velvet Ridge township	518	267	63.1	60.7	315	14.9	280	91.8	14.6	–	345	251	150	28	57.1	30
Walker township	233	125	70.0	59.2	163	12.3	143	94.4	38.5	–	177	140	133	27	100.0	47
Woodruff County	7 037	3 818	53.3	45.2	3 707	9.3	3 355	92.5	21.0	.3	4 035	2 831	2 165	476	65.1	484
Augusta township	2 525	1 375	58.7	51.1	1 456	9.3	1 340	94.0	23.7	–	1 535	1 143	866	116	76.7	161
Augusta city	1 999	1 129	57.3	48.7	1 119	11.4	1 011	92.1	22.3	–	1 176	844	593	102	74.5	141
Patterson town (pt.)	–	–	–	–	–	–	–	–	–	–	–	–	–	–	–	–
Barnes township	147	79	47.6	29.1	70	–	70	97.1	24.3	–	87	68	52	15	–	–
McCrory city (pt.)	–	–	–	–	–	–	–	–	–	–	–	–	–	–	–	–
Cache township	109	57	40.4	35.1	44	–	44	63.6	29.5	18.2	58	44	31	27	74.1	21
Caney township	233	115	39.5	24.3	92	2.2	90	91.1	3.3	–	103	76	65	22	45.5	11
Hunter town	110	60	37.3	30.0	41	4.9	39	79.5	7.7	–	44	33	31	6	33.3	2
Cotton Plant township	957	562	44.6	39.5	427	8.7	385	85.2	28.6	.8	449	287	206	88	54.5	70
Cotton Plant city	827	492	43.4	39.4	359	9.7	319	82.1	32.6	.9	392	241	167	84	54.8	64
Dent township	241	110	61.0	53.6	138	19.6	120	100.0	7.5	–	163	93	68	42	78.6	26
De View township	2 117	1 156	52.2	44.9	1 099	7.2	995	92.7	17.7	–	1 207	864	677	121	66.1	112
McCrory city (pt.)	1 511	856	52.0	45.1	781	8.2	704	92.0	15.9	–	858	591	455	84	70.2	79
Patterson town (pt.)	317	168	44.5	44.0	139	6.5	127	95.3	37.8	–	150	114	92	23	82.6	31
Franks township	103	43	74.8	79.1	77	–	69	88.4	–	–	85	69	43	–	–	–
Freeman township	55	55	–	–	–	–	–	–	–	–	–	–	–	–	–	–
Garden township	60	30	70.0	40.0	42	14.3	36	83.3	–	–	48	24	18	–	–	–
Point township	115	55	53.0	45.5	61	9.8	55	100.0	21.8	–	61	36	24	12	50.0	24
Pumpkin Bend township	257	122	50.2	29.5	129	33.3	86	100.0	39.5	–	147	68	68	27	66.7	52
White River township	118	59	61.0	78.0	72	9.7	65	100.0	18.5	–	92	59	47	6	100.0	7
Yell County	13 876	7 239	57.7	50.4	7 991	5.3	7 467	92.0	20.1	–	8 959	6 535	5 028	958	66.5	886
Bluffton township	229	113	41.0	31.0	94	–	94	87.2	20.2	–	103	90	59	15	–	–
Briggsville township	138	72	43.5	27.8	60	–	60	100.0	35.0	–	74	39	33	20	–	–
Centerville township	699	326	63.5	56.4	444	5.6	419	92.8	17.2	–	468	310	244	44	100.0	73
Compton township	48	34	27.1	20.6	13	–	13	100.0	–	–	13	6	6	–	–	–
Crawford township	35	16	77.1	50.0	27	29.6	19	100.0	–	–	19	–	–	–	–	–
Danville township	1 599	850	60.7	53.4	969	3.4	921	93.9	13.6	.1	1 052	801	620	92	80.4	89

TIPSII [UPF] GPH505 CENSUS90 71583600 07/17/92 1:17 PM MACHINE: C DATA:CENSUS90S*PH5TIPSDA05. 07/10/92 10:10:29 TAPE: NONE FRAME: 32
TSF:CENSUS90*92. 07/10/92 10:12:20 UTF:CENSUS90*93. 07/10/92 10:12:20 META:CENSUS90S*PH5T7-805. 07/10/92 10:16:48

Table 5. Employment Status and Journey to Work Characteristics: 1990—Con.

[Data based on sample and subject to sampling variability, see text. For definitions of terms and meanings of symbols, see text]

State County County Subdivision Place	Persons 16 years and over															Own children under 6 years in families and subfamilies, all parents in household in labor force
			Labor force								Worked in 1989			Females with own children under 6 years		
			Percent in labor force		Civilian labor force		Workers					Worked 40 or more weeks in 1989				
								Means of transportation to work								
	Total	Female	Total	Female	Total	Percent unemployed	Total	Percent using car, truck, or van	Percent in carpools	Percent using public transportation	Total	Total	Usually worked 35 or more hours per week, 50 to 52 weeks	Total	Percent in labor force	
Yell County—Con.																
Danville township—Con.																
Belleville city (pt.)	5	4	20.0	–	1	–	1	100.0	–	–	1	1	1	–	–	–
Corinth town (pt.)	36	20	63.9	55.0	23	17.4	19	100.0	–	–	26	17	13	3	–	–
Danville city (pt.)	1 268	699	60.6	53.9	767	3.1	730	93.8	14.8	–	830	644	498	77	83.1	76
Dardanelle township	4 643	2 471	59.9	53.5	2 773	3.8	2 637	94.6	15.2	–	3 197	2 320	1 796	362	58.3	294
Dardanelle city	2 971	1 639	56.8	47.8	1 681	5.4	1 566	95.0	15.4	–	1 997	1 398	1 058	243	55.1	170
Dutch Creek township	56	39	39.3	43.6	22	–	22	50.0	–	–	29	22	22	–	–	–
Ferguson township	744	347	60.5	49.0	450	5.6	418	82.5	27.0	–	479	368	280	57	70.2	66
Belleville city (pt.)	314	154	61.8	47.4	194	7.2	178	83.1	32.6	–	206	148	109	22	63.6	19
Galla Rock township	237	104	73.8	50.0	175	9.7	150	88.7	28.7	–	201	122	75	14	50.0	7
Gilkey township	129	67	49.6	46.3	64	10.9	57	100.0	19.3	–	86	71	50	8	–	–
Danville city (pt.)	–	–	–	–	–	–	–	–	–	–	–	–	–	–	–	–
Gravelly Hill township	142	62	54.2	40.3	77	9.1	70	38.6	18.6	–	90	59	24	8	100.0	9
Herring township	162	78	51.9	55.1	84	–	84	79.8	28.6	–	107	89	79	11	18.2	1
Ions Creek township	68	32	38.2	40.6	26	–	26	76.9	–	–	42	20	20	–	–	–
Lamar township	818	451	47.9	41.0	392	8.4	346	88.7	18.5	–	433	291	237	32	96.9	45
Plainview city	510	271	50.8	45.4	259	7.3	227	90.3	17.6	–	273	175	152	23	100.0	32
Magazine township	742	382	61.9	54.5	459	5.9	422	97.2	24.4	–	512	386	289	50	64.0	44
Mason township	193	77	76.7	71.4	148	8.8	135	88.1	35.6	–	153	122	112	2	100.0	2
Mountain township	151	69	39.7	56.5	60	–	60	100.0	–	–	94	71	52	12	100.0	–
Prairie township	305	161	73.1	74.5	223	9.4	202	85.6	34.7	–	227	161	136	32	100.0	38
Reed Keathly township	71	24	57.7	50.0	41	12.2	36	83.3	38.9	–	41	41	36	9	22.2	4
Corinth town (pt.)	–	–	–	–	–	–	–	–	–	–	–	–	–	–	–	–
Richland township	141	84	53.2	50.0	75	–	61	100.0	44.3	–	94	65	65	–	–	–
Riley township	655	347	51.0	47.0	334	10.5	299	89.0	37.5	–	379	265	221	49	83.7	48
Havana city	262	137	48.5	42.3	127	13.4	110	95.5	50.0	–	144	93	75	21	61.9	17
Rover township	225	122	50.2	39.3	113	–	113	95.6	39.8	–	131	100	73	29	82.8	46
Sulphur Springs township	261	135	59.0	65.2	154	8.4	141	100.0	42.6	–	163	132	95	13	100.0	28
Ward township	1 170	645	51.5	40.3	603	7.5	551	93.6	21.2	–	675	495	344	85	56.5	77
Ola city	817	473	47.5	39.3	388	9.3	345	93.9	24.6	–	422	310	217	55	58.2	49
Waveland township	169	106	56.8	39.6	96	–	96	85.4	–	–	82	74	55	14	100.0	15
Wilson township	46	25	32.6	20.0	15	–	15	100.0	–	–	15	15	5	–	–	–

TIPSII [UPF] GPH505 CENSUS90 71583600 07/17/92 1:17 PM MACHINE: C DATA:CENSUS90S*PH5TIPSDA05. 07/10/92 10:10:29 TAPE: NONE FRAME: 33
TSF:CENSUS90*92. 07/10/92 10:12:20 UTF:CENSUS90*93. 07/10/92 10:12:20 META:CENSUS90S*PH5T7-805. 07/10/92 10:16:48

Table 6. Employment Status and Journey to Work Characteristics: 1990

[Data based on sample and subject to sampling variability, see text. For definitions of terms and meanings of symbols, see text]

State County Place and [In Selected States] County Subdivision	Persons 16 years and over															Own children under 6 years in families and subfamilies, all parents in household in labor force
			Labor force								Worked in 1989			Females with own children under 6 years		
			Percent in labor force		Civilian labor force		Workers					Worked 40 or more weeks in 1989				
								Means of transportation to work								
	Total	Female	Total	Female	Total	Percent unemployed	Total	Percent using car, truck, or van	Percent in carpools	Percent using public transportation	Total	Total	Usually worked 35 or more hours per week, 50 to 52 weeks	Total	Percent in labor force	
The State	**1 800 056**	**950 334**	**59.8**	**51.9**	**1 066 368**	**6.8**	**988 712**	**92.8**	**15.5**	**.5**	**1 166 319**	**853 849**	**636 314**	**140 641**	**63.3**	**115 087**
COUNTY																
Arkansas County	16 299	8 781	60.5	51.7	9 841	6.2	9 176	91.7	13.8	.2	10 523	7 926	6 109	1 193	67.3	1 013
Ashley County	18 314	9 640	57.6	46.8	10 530	8.5	9 499	93.7	15.1	.4	11 093	8 090	6 116	1 399	61.3	1 144
Baxter County	25 823	13 795	44.4	40.2	11 453	7.3	10 501	90.9	13.0	.1	12 834	8 932	6 408	1 385	66.6	1 141
Benton County	75 844	39 434	60.7	52.6	45 975	3.5	43 804	91.8	13.6	.2	50 596	38 647	30 075	5 546	67.6	5 113
Boone County	22 120	11 793	59.7	52.6	13 164	4.8	12 383	92.4	14.4	–	14 295	10 679	7 933	1 602	65.2	1 384
Bradley County	9 094	4 884	53.5	44.1	4 845	9.0	4 377	92.6	15.1	.2	5 196	3 880	2 871	675	53.8	433
Calhoun County	4 402	2 345	57.8	48.7	2 530	11.1	2 233	94.1	18.8	–	2 776	1 993	1 455	364	67.9	302
Carroll County	14 664	7 662	60.3	54.6	8 833	5.9	8 253	87.1	17.8	.1	9 986	7 103	5 080	988	73.4	914
Chicot County	11 257	6 318	51.7	44.3	5 817	14.0	4 879	90.9	23.1	.3	6 162	3 981	2 924	973	53.4	668
Clark County	17 248	9 391	55.6	48.5	9 578	6.1	8 892	85.2	14.8	.7	11 075	7 079	4 731	1 064	60.2	802
Clay County	14 463	7 689	53.6	44.8	7 753	7.2	7 088	92.1	17.8	.2	8 599	6 021	4 381	923	67.1	766
Cleburne County	15 684	8 148	52.3	43.9	8 151	7.9	7 444	88.3	16.0	.5	8 981	6 533	4 831	946	59.8	730
Cleveland County	5 980	3 103	55.7	45.1	3 328	6.7	3 051	93.1	19.6	.3	3 690	2 621	1 938	396	59.3	352
Columbia County	19 589	10 669	57.5	48.1	11 244	8.0	10 256	90.2	15.8	.6	11 725	8 214	5 853	1 534	60.4	1 167
Conway County	14 475	7 649	58.2	50.3	8 411	7.0	7 679	91.5	17.2	.4	9 103	6 766	5 045	1 146	69.9	1 048
Craighead County	53 631	28 329	64.6	56.4	34 557	5.2	32 429	94.7	12.8	.3	38 295	27 733	20 352	4 221	64.5	3 374
Crawford County	31 494	16 470	61.4	51.8	19 305	6.3	17 929	94.7	15.6	.1	20 675	15 217	11 487	2 789	61.3	2 081
Crittenden County	35 579	19 206	62.4	53.9	22 141	9.4	19 826	94.8	16.3	.3	23 583	17 458	13 361	3 542	60.0	2 817
Cross County	14 139	7 577	57.7	48.7	8 141	9.2	7 259	92.4	19.3	.3	8 883	6 151	4 619	1 185	66.2	1 045
Dallas County	7 352	3 921	54.9	47.5	4 025	6.7	3 637	93.5	20.5	–	4 225	3 168	2 154	539	65.1	484
Desha County	12 087	6 599	54.2	44.3	6 533	11.9	5 695	88.6	16.2	.1	7 158	4 861	3 654	1 163	53.3	783
Drew County	13 070	6 912	61.7	54.2	8 047	7.9	7 154	91.8	16.8	.1	8 738	6 059	4 561	1 093	63.3	868
Faulkner County	46 478	24 403	64.6	58.0	29 879	6.9	27 446	93.4	17.2	.2	33 423	23 111	16 644	3 840	66.8	3 126
Franklin County	11 470	5 859	57.8	47.7	6 631	7.1	6 097	91.4	16.6	–	7 103	5 076	3 563	837	54.4	632
Fulton County	7 956	4 153	48.8	42.3	3 878	8.3	3 502	92.1	18.2	.3	4 431	3 031	2 144	530	64.0	387
Garland County	59 576	31 698	52.3	45.6	31 136	5.4	29 003	92.1	15.0	.8	34 383	24 511	17 443	3 515	59.5	2 724
Grant County	10 672	5 461	62.2	52.6	6 631	5.5	6 133	95.4	17.3	.2	7 097	5 388	4 140	858	61.7	630
Greene County	24 751	13 015	60.5	51.6	14 944	7.4	13 614	94.4	14.2	.5	15 883	11 705	8 742	1 943	68.3	1 545
Hempstead County	16 287	8 723	58.7	50.7	9 568	7.6	8 642	93.4	20.2	.9	10 109	7 274	5 151	1 369	70.4	1 192
Hot Spring County	20 124	10 575	56.1	47.6	11 236	8.7	10 119	94.6	15.5	.7	12 113	8 686	6 360	1 494	63.9	1 188
Howard County	10 214	5 454	61.3	52.9	6 258	6.2	5 819	90.9	18.1	.4	6 639	4 915	3 784	776	66.9	696
Independence County	24 021	12 582	60.9	52.1	14 612	6.6	13 484	93.6	15.5	.2	15 755	11 758	8 936	1 829	61.9	1 435
Izard County	9 222	4 858	46.8	40.2	4 296	7.2	3 938	89.0	15.2	.2	4 909	3 445	2 424	617	60.3	448
Jackson County	14 677	7 858	54.1	46.5	7 930	9.8	7 062	93.0	14.1	.5	8 745	6 044	4 501	1 043	60.2	769
Jefferson County	64 239	33 827	57.8	51.4	36 899	9.9	32 850	94.2	14.2	.9	39 858	28 081	21 166	5 365	62.5	4 340
Johnson County	14 281	7 432	54.9	46.8	7 841	8.7	7 066	90.9	16.7	.3	8 766	6 004	4 490	1 010	63.2	761
Lafayette County	7 331	3 944	50.7	41.3	3 710	10.6	3 269	89.2	17.9	.5	3 871	2 567	1 732	541	52.5	364
Lawrence County	13 646	7 297	53.5	44.0	7 288	7.9	6 577	90.9	16.2	.4	8 224	5 601	4 018	1 018	56.2	664
Lee County	9 266	5 085	49.0	40.2	4 529	14.9	3 793	87.8	16.7	1.5	4 815	2 981	2 071	705	43.1	491
Lincoln County	10 920	4 229	40.3	44.4	4 395	8.0	3 956	93.3	17.9	.4	6 275	4 021	2 812	590	52.0	441
Little River County	10 528	5 507	61.2	51.8	6 442	6.1	6 004	95.2	20.6	–	6 653	4 858	3 775	839	65.4	700
Logan County	15 797	8 164	56.1	46.7	8 816	6.7	8 102	90.2	17.9	.1	9 652	7 056	5 131	1 088	60.1	892
Lonoke County	29 074	15 016	65.5	56.1	18 586	6.4	17 596	94.1	18.4	.2	20 077	15 125	11 608	2 608	66.3	2 177
Madison County	8 851	4 531	60.1	50.6	5 301	4.0	5 011	82.6	17.4	1.5	5 699	4 152	3 005	721	73.6	717
Marion County	9 694	5 047	48.5	42.4	4 706	7.3	4 291	89.9	18.0	.2	5 333	3 627	2 643	501	73.1	509
Miller County	28 763	15 491	58.3	49.2	16 715	7.6	15 230	95.2	14.9	.3	17 776	12 790	9 659	2 485	56.8	1 735
Mississippi County	41 321	21 812	62.8	53.5	23 403	10.7	23 089	93.2	18.1	.4	27 239	19 746	15 087	4 049	60.3	3 464
Monroe County	8 436	4 656	50.5	42.7	4 263	9.2	3 818	91.5	18.1	.8	4 547	3 188	2 376	671	58.3	536
Montgomery County	6 228	3 173	52.4	44.8	3 226	4.2	3 075	87.2	17.5	.2	3 579	2 604	1 811	357	61.1	320
Nevada County	7 728	4 132	54.5	46.6	4 192	6.3	3 849	92.9	19.8	.2	4 553	3 242	2 237	580	65.0	465
Newton County	5 781	2 885	50.0	38.3	2 893	9.3	2 584	88.9	26.4	1.2	3 257	2 122	1 376	422	41.9	244
Ouachita County	23 109	12 434	57.7	50.5	13 330	8.2	11 988	96.1	14.4	.4	14 155	10 809	8 289	1 850	68.8	1 556
Perry County	6 219	3 160	57.1	45.2	3 539	7.4	3 229	90.6	22.8	1.4	3 773	2 623	1 997	455	56.9	339
Phillips County	20 074	11 483	51.4	43.7	10 303	10.8	9 038	90.8	20.2	.4	10 761	7 416	5 357	1 955	48.7	1 424
Pike County	7 843	4 062	55.0	44.1	4 312	5.3	4 042	92.6	22.9	–	4 728	3 342	2 579	636	56.3	423
Poinsett County	18 766	9 929	57.7	49.4	10 809	10.9	9 507	93.2	18.4	.3	11 845	8 358	6 096	1 486	58.8	1 045
Polk County	13 341	6 938	54.3	45.1	7 241	5.5	6 732	90.0	19.8	.1	7 864	5 615	4 039	943	55.4	676
Pope County	35 311	18 099	61.9	52.1	21 735	6.4	20 107	94.0	14.5	.3	24 050	17 384	12 360	2 928	61.0	2 205
Prairie County	7 376	3 811	56.6	48.0	4 159	6.1	3 856	88.7	19.4	.5	4 506	3 220	2 364	560	66.4	468
Pulaski County	267 761	143 673	67.6	61.0	175 860	5.3	169 123	94.1	13.8	1.3	191 666	151 099	116 065	22 765	68.7	20 250

TIPSII [UPF] GPH505 CENSUS90 71583600 07/17/92 1:17 PM MACHINE: C DATA:CENSUS90S*PH5TIPSDA05. 07/10/92 10:10:29 TAPE: NONE FRAME: 34
TSF:CENSUS90*92. 07/10/92 10:12:20 UTF:CENSUS90*93. 07/10/92 10:12:20 META:CENSUS90S*PH5T7-805. 07/10/92 10:16:48

Table 6. Employment Status and Journey to Work Characteristics: 1990—Con.

[Data based on sample and subject to sampling variability, see text. For definitions of terms and meanings of symbols, see text]

State County Place and [In Selected States] County Subdivision	Persons 16 years and over															Own children under 6 years in families and subfamilies, all parents in household in labor force
			Labor force								Worked in 1989			Females with own children under 6 years		
			Percent in labor force		Civilian labor force		Workers					Worked 40 or more weeks in 1989				
								Means of transportation to work								
	Total	Female	Total	Female	Total	Percent unemployed	Total	Percent using car, truck, or van	Percent in carpools	Percent using public transportation	Total	Total	Usually worked 35 or more hours per week, 50 to 52 weeks	Total	Percent in labor force	
COUNTY—Con.																
Randolph County	12 848	6 794	53.4	48.0	6 858	7.6	6 204	93.4	18.4	.4	7 586	5 287	3 893	864	68.4	730
St. Francis County	20 178	11 233	55.4	47.5	11 152	13.3	9 531	92.9	19.3	.8	11 726	8 034	5 955	1 787	58.7	1 443
Saline County	48 684	25 092	64.8	56.8	31 496	5.1	29 453	95.5	13.1	.1	33 667	26 316	20 497	3 893	63.3	3 064
Scott County	7 906	4 096	56.8	49.3	4 464	6.4	4 154	88.9	16.1	.2	4 851	3 428	2 509	573	70.0	556
Searcy County	6 139	3 174	50.4	41.8	3 085	9.1	2 780	91.4	28.0	.1	3 487	2 330	1 594	381	49.6	253
Sebastian County	76 395	40 290	64.8	55.2	48 976	5.6	46 018	94.4	12.4	.3	52 562	40 766	30 583	6 157	64.0	5 328
Sevier County	10 587	5 402	59.6	48.7	6 292	5.8	5 876	90.7	20.7	.2	6 633	4 693	3 453	725	57.0	516
Sharp County	11 432	6 108	42.9	35.8	4 903	11.4	4 279	91.1	20.0	.2	5 679	3 577	2 454	653	45.6	364
Stone County	7 707	4 000	53.7	47.6	4 139	8.5	3 717	87.1	21.3	.5	4 544	3 019	1 954	461	66.6	406
Union County	35 314	19 149	56.5	47.1	19 891	7.0	18 225	93.5	13.0	.2	20 905	15 321	11 679	3 026	58.5	2 062
Van Buren County	11 253	5 798	46.1	39.2	5 184	8.7	4 639	89.0	20.1	.5	5 858	3 776	2 611	707	51.8	451
Washington County	88 376	45 118	65.7	58.0	57 916	4.1	54 624	91.4	13.7	.4	65 773	47 759	34 681	6 539	65.5	5 778
White County	42 584	22 252	58.1	50.1	24 620	8.0	22 305	90.7	15.0	.3	27 751	18 490	13 345	2 996	60.7	2 359
Woodruff County	7 037	3 818	53.3	45.2	3 707	9.3	3 355	92.5	21.0	.3	4 035	2 831	2 165	476	65.1	484
Yell County	13 876	7 239	57.7	50.4	7 991	5.3	7 467	92.0	20.1	–	8 959	6 535	5 028	958	66.5	886
PLACE AND COUNTY SUBDIVISION																
Adona town, Perry County	120	61	59.2	47.5	71	4.2	62	82.3	22.6	–	76	64	38	7	71.4	3
Alexander town, Pulaski County	111	68	52.3	48.5	58	17.2	46	87.0	4.3	–	64	43	26	14	64.3	19
Alicia town, Lawrence County	111	58	45.9	29.3	51	7.8	43	100.0	25.6	–	62	31	23	15	13.3	2
Allport town, Lonoke County	136	83	50.7	49.4	66	6.1	65	92.3	30.8	–	75	51	34	17	100.0	26
Alma city, Crawford County	2 201	1 224	57.8	48.6	1 273	6.3	1 193	93.2	17.2	–	1 403	1 035	775	224	71.4	171
Almyra town, Arkansas County	237	120	50.2	30.0	119	2.5	116	94.0	23.3	–	140	89	73	19	31.6	5
Alpena town, Boone County	243	149	42.8	37.6	104	10.6	91	86.8	30.8	–	108	74	51	18	83.3	18
Altheimer city, Jefferson County	688	382	51.0	44.2	351	16.0	295	95.9	12.5	–	362	268	193	74	63.5	57
Altus city, Franklin County	329	171	48.6	34.5	160	5.6	151	92.1	16.6	–	181	116	75	20	35.0	6
Amagon town, Jackson County	111	68	57.7	51.5	64	17.2	51	86.3	17.6	–	68	39	33	6	100.0	11
Amity city, Clark County	424	215	47.4	32.1	201	6.0	187	89.8	21.9	1.1	244	161	133	32	25.0	9
Antoine town, Pike County	125	60	56.0	40.0	70	11.4	62	88.7	14.5	–	84	61	49	13	38.5	3
Arkadelphia city, Clark County	8 214	4 723	57.0	51.4	4 663	5.7	4 339	77.4	11.0	.9	5 607	3 153	1 945	436	62.8	361
Arkansas City city, Desha County	382	222	46.6	36.9	178	3.4	167	85.0	6.6	–	204	131	95	25	44.0	18
Ashdown city, Little River County	3 802	2 069	62.6	55.3	2 380	5.5	2 237	96.9	17.3	–	2 436	1 761	1 342	240	82.5	306
Ash Flat city, Sharp County	549	334	41.7	32.6	229	6.6	210	99.0	12.9	–	268	200	145	44	81.8	48
Atkins city, Pope County	2 179	1 152	57.5	47.3	1 252	5.0	1 183	95.4	20.4	–	1 363	933	701	137	65.7	124
Aubrey town, Lee County	161	89	47.2	27.0	76	6.6	71	94.4	8.5	–	76	66	36	12	–	–
Augusta city, Woodruff County	1 999	1 129	57.3	48.7	1 119	11.4	1 011	92.1	22.3	–	1 176	844	593	102	74.5	141
Austin town, Lonoke County	185	103	69.7	63.1	127	10.2	116	89.7	37.1	–	131	96	69	12	100.0	11
Avoca town, Benton County	210	119	54.3	42.0	114	3.5	104	96.2	–	1.9	127	107	59	13	61.5	5
Bald Knob city, White County	1 984	1 085	51.0	43.5	1 012	15.7	835	94.9	16.5	–	1 033	715	510	170	50.0	96
Banks town, Bradley County	84	33	47.6	33.3	40	30.0	28	100.0	10.7	–	44	34	25	–	–	–
Barling city, Sebastian County	2 996	1 502	75.4	64.0	2 060	6.6	2 100	95.2	11.0	–	2 372	1 874	1 443	268	54.1	180
Bassett town, Mississippi County	167	86	52.7	37.2	88	6.8	78	92.3	33.3	–	91	63	51	10	60.0	9
Batesville city, Independence County	7 254	4 071	60.1	50.7	4 357	3.6	4 121	91.8	11.5	.2	4 738	3 565	2 699	515	62.1	414
Bauxite town, Saline County	300	149	64.0	56.4	192	5.7	176	98.9	22.7	–	211	149	109	22	45.5	7
Bay city, Craighead County	1 221	666	61.7	51.1	750	9.1	678	95.9	13.9	–	805	600	483	125	64.8	93
Bearden city, Ouachita County	783	442	57.2	48.0	448	15.8	373	89.0	15.0	–	454	329	207	68	69.1	63
Beaver town, Carroll County	68	34	33.8	47.1	23	21.7	18	77.8	–	–	26	18	13	–	–	3
Beebe city, White County	3 405	1 843	59.2	50.3	2 009	8.5	1 769	89.8	15.7	–	2 253	1 425	1 044	263	66.9	208
Beedeville town, Jackson County	119	66	52.9	42.4	63	28.6	45	75.6	22.2	–	75	43	26	13	46.2	10
Bella Vista CDP, Benton County	8 412	4 436	29.8	23.8	2 506	2.7	2 420	91.3	15.4	–	3 295	2 232	1 623	190	68.9	188
Bellefonte town, Boone County	267	139	65.9	62.6	176	4.0	167	95.8	16.8	–	181	146	110	17	58.8	12
Belleville city, Yell County	319	158	61.1	46.2	195	7.2	179	83.2	32.4	–	207	149	110	22	63.6	19
Ben Lomond town, Sevier County	123	64	54.5	35.9	67	4.5	64	92.2	7.8	–	78	44	32	8	–	–
Benton city, Saline County	14 026	7 564	60.0	51.1	8 417	5.1	7 850	95.3	13.6	.1	9 089	7 084	5 285	1 058	61.9	865
Bentonville city, Benton County	8 480	4 513	65.0	55.6	5 500	3.6	5 259	93.0	11.1	.4	5 962	4 693	3 794	722	64.8	678
Bergman town, Boone County	259	131	71.0	63.4	184	7.1	164	95.7	25.0	–	193	147	113	21	85.7	24
Berryville city, Carroll County	2 500	1 362	60.8	58.7	1 520	4.1	1 450	91.5	17.9	–	1 615	1 233	923	264	87.5	251
Bethel Heights town, Benton County	219	106	60.3	52.8	132	3.8	127	92.9	11.8	–	142	119	92	18	94.4	24
Bigelow town, Perry County	234	118	58.1	39.8	133	10.5	119	93.3	27.7	–	138	85	60	20	60.0	15
Big Flat town	68	36	41.2	38.9	28	7.1	24	91.7	–	–	34	21	6	5	40.0	2
Baxter County	68	36	41.2	38.9	28	7.1	24	91.7	–	–	34	21	6	5	40.0	2
Searcy County	–	–	–	–	–	–	–	–	–	–	–	–	–	–	–	–
Biggers town, Randolph County	259	134	45.9	46.3	119	17.6	98	89.8	13.3	–	124	79	66	17	52.9	14
Birdsong town, Mississippi County	79	45	46.8	35.6	37	10.8	33	66.7	27.3	–	48	17	14	2	100.0	1
Black Oak town, Craighead County	226	128	42.9	34.4	95	8.4	86	100.0	10.5	–	113	71	55	13	23.1	–
Black Rock city, Lawrence County	552	292	50.2	45.5	277	13.4	236	91.5	8.1	.8	311	197	142	49	55.1	32

TIPSII [UPF] GPH505 CENSUS90 71583600 07/17/92 1:17 PM MACHINE: C DATA:CENSUS90S*PH5TIPSDA05. 07/10/92 10:10:29 TAPE: NONE FRAME: 35
TSF:CENSUS90*92. 07/10/92 10:12:20 UTF:CENSUS90*93. 07/10/92 10:12:20 META:CENSUS90S*PH5T7-805. 07/10/92 10:16:48

Table 6. Employment Status and Journey to Work Characteristics: 1990—Con.

[Data based on sample and subject to sampling variability, see text. For definitions of terms and meanings of symbols, see text]

State County Place and [In Selected States] County Subdivision	Persons 16 years and over															Own children under 6 years in families and subfamilies, all parents in household in labor force
			Labor force								Worked in 1989			Females with own children under 6 years		
			Percent in labor force		Civilian labor force		Workers					Worked 40 or more weeks in 1989				
								Means of transportation to work								
	Total	Female	Total	Female	Total	Percent unemployed	Total	Percent using car, truck, or van	Percent in carpools	Percent using public transportation	Total	Total	Usually worked 35 or more hours per week, 50 to 52 weeks	Total	Percent in labor force	
PLACE AND COUNTY SUBDIVISION—Con.																
Black Springs town, Montgomery County	84	40	54.8	50.0	46	15.2	39	94.9	10.3	–	51	33	27	6	66.7	5
Blevins city, Hempstead County	209	106	46.9	28.3	98	4.1	92	94.6	17.4	–	120	84	57	9	33.3	3
Blue Eye town, Carroll County	21	11	61.9	63.6	13	–	13	84.6	46.2	–	13	10	7	2	100.0	–
Blue Mountain town, Logan County	119	63	53.8	54.0	64	9.4	54	96.3	27.8	–	69	44	26	7	28.6	8
Bluff City town, Nevada County	173	90	45.1	43.3	78	23.1	58	100.0	60.3	–	87	47	29	12	83.3	7
Blytheville city, Mississippi County	16 382	8 690	64.0	55.5	8 570	10.6	9 434	91.9	15.7	.6	10 720	7 914	6 087	1 800	56.6	1 485
Bodcaw town, Nevada County	138	66	52.2	40.9	72	8.3	66	100.0	31.8	–	83	64	38	8	37.5	1
Bonanza town, Sebastian County	377	196	56.0	42.9	209	4.8	189	95.8	15.3	–	213	174	128	26	46.2	22
Bono town, Craighead County	829	448	63.8	55.8	524	6.1	490	95.1	16.5	.4	588	426	325	100	62.0	71
Booneville city, Logan County	2 923	1 638	54.6	47.6	1 568	5.7	1 456	92.6	17.0	–	1 690	1 220	868	226	58.0	202
Bradford city, White County	648	360	49.8	39.2	323	15.2	268	94.4	34.7	–	336	236	175	55	54.5	35
Bradley city, Lafayette County	384	227	44.8	29.1	172	25.0	127	78.0	26.8	–	164	96	60	44	25.0	16
Branch city, Franklin County	228	116	70.6	61.2	161	12.4	138	92.8	10.1	–	174	114	70	17	70.6	11
Brinkley city, Monroe County	3 060	1 780	50.7	43.3	1 551	9.7	1 361	93.3	15.9	–	1 586	1 159	904	311	66.6	264
Brookland town, Craighead County	689	363	62.6	52.1	431	8.8	388	97.9	9.5	.5	471	321	237	69	53.6	44
Bryant city, Saline County	3 854	2 055	71.5	64.1	2 750	4.9	2 612	97.0	10.6	.3	2 913	2 299	1 853	357	68.9	305
Buckner city, Lafayette County	235	107	63.8	52.3	146	9.6	136	87.5	20.6	–	155	115	78	27	51.9	25
Bull Shoals city, Marion County	1 370	741	35.3	31.4	484	6.4	443	90.3	22.1	–	560	362	237	32	71.9	34
Burdette town, Mississippi County	118	60	56.8	50.0	67	–	67	80.6	28.4	–	69	56	46	9	55.6	11
Cabot city, Lonoke County	5 882	3 107	71.9	63.4	4 026	6.9	3 867	96.2	19.3	–	4 428	3 241	2 561	704	63.2	522
Caddo Valley town, Clark County	329	181	69.9	65.7	230	3.5	218	91.7	5.5	–	245	187	116	24	29.2	5
Caldwell town, St. Francis County	216	110	73.1	67.3	158	10.8	141	97.9	5.7	–	147	120	89	18	88.9	27
Cale town, Nevada County	71	41	50.7	36.6	36	–	34	88.2	35.3	–	38	24	18	10	70.0	9
Calico Rock city, Izard County	766	422	52.6	48.3	403	6.2	372	90.3	21.2	1.1	420	330	235	59	74.6	64
Calion city, Union County	430	219	57.9	51.1	249	17.3	206	87.4	19.4	–	254	172	105	16	75.0	12
Camden city, Ouachita County	10 965	6 126	56.1	49.6	6 146	7.0	5 579	96.2	15.1	.5	6 544	5 119	3 988	915	68.3	750
Cammack Village city, Pulaski County	701	404	60.6	55.4	422	1.2	418	91.4	12.0	2.6	464	367	281	53	50.9	22
Campbell Station town, Jackson County	185	94	55.7	58.5	103	8.7	94	100.0	18.1	–	115	82	70	5	100.0	6
Caraway town, Craighead County	918	521	55.9	46.6	513	5.3	477	90.4	23.1	–	565	404	309	76	72.4	64
Carlisle city, Lonoke County	1 767	1 000	58.4	47.8	1 030	6.8	948	92.7	12.1	–	1 085	815	629	109	66.1	90
Carthage city, Dallas County	332	169	42.5	37.9	141	12.1	123	87.8	43.9	–	142	105	92	32	50.0	22
Casa town, Perry County	169	89	66.3	64.0	112	14.3	96	97.9	26.0	2.1	114	83	52	7	57.1	4
Cash town, Craighead County	153	86	49.0	34.9	75	6.7	68	89.7	8.8	–	91	63	43	8	62.5	11
Caulksville town, Logan County	186	98	54.8	55.1	102	3.9	98	83.7	16.3	–	106	82	57	11	63.6	6
Cave City city	1 214	675	52.0	44.9	629	11.4	545	93.0	22.9	.4	669	451	337	78	65.4	61
Independence County	61	34	49.2	35.3	30	–	28	89.3	21.4	–	36	21	16	–	–	–
Sharp County	1 153	641	52.1	45.4	599	12.0	517	93.2	23.0	.4	633	430	321	78	65.4	61
Cave Springs city, Benton County	339	188	71.1	66.0	241	3.7	227	93.8	9.7	–	254	189	157	51	86.3	50
Centerton city, Benton County	373	202	71.0	71.3	265	3.8	253	89.7	14.6	.8	266	225	178	37	91.9	42
Central City town, Sebastian County	366	189	73.0	65.1	261	4.2	251	90.0	12.7	–	270	224	180	26	92.3	19
Charleston city, Franklin County	1 644	917	58.0	48.5	951	7.0	880	94.5	17.6	–	1 029	713	510	125	67.2	107
Cherokee Village-Hidden Valley CDP	3 866	2 081	25.8	22.1	998	11.8	872	98.2	11.0	–	1 413	773	497	150	38.0	64
Fulton County	558	275	25.8	20.4	144	6.3	135	100.0	5.9	–	206	162	124	8	100.0	6
Sharp County	3 308	1 806	25.8	22.3	854	12.8	737	97.8	11.9	–	1 207	611	373	142	34.5	58
Cherry Valley city, Cross County	517	282	56.5	42.6	292	5.5	272	94.1	13.6	–	323	212	165	35	51.4	20
Chester town, Crawford County	66	34	50.0	41.2	33	6.1	31	87.1	–	–	37	27	17	5	40.0	8
Chidester city, Ouachita County	272	132	69.5	53.8	189	15.9	159	91.8	15.7	–	182	141	81	8	50.0	10
Clarendon city, Monroe County	1 518	826	50.5	45.2	766	8.4	695	92.2	16.8	1.3	797	571	422	131	41.2	74
Clarksville city, Johnson County	4 720	2 603	52.0	46.9	2 453	6.0	2 284	87.2	15.1	.3	2 813	1 904	1 359	336	70.8	271
Clinton city, Van Buren County	1 779	1 007	47.8	40.9	850	9.1	770	89.2	18.2	.5	946	652	414	95	45.3	53
Coal Hill city, Johnson County	725	392	45.7	40.3	327	19.0	265	97.4	20.8	–	376	245	180	46	69.6	33
College City town, Lawrence County	306	164	60.5	54.9	185	9.7	153	59.5	5.9	–	212	112	28	16	100.0	11
Colt city, St. Francis County	284	137	51.8	51.8	147	11.6	130	94.6	21.5	2.3	146	116	99	24	91.7	22
Concord town, Cleburne County	204	113	55.4	42.5	113	8.8	103	76.7	9.7	–	127	100	69	6	50.0	3
Conway city, Faulkner County	21 500	11 787	63.1	57.8	13 522	7.0	12 341	92.0	13.3	.2	15 674	10 135	6 754	1 553	69.2	1 375
Corinth town, Yell County	36	20	63.9	55.0	23	17.4	19	100.0	–	–	26	17	13	3	–	–
Corning city, Clay County	2 658	1 482	54.2	47.2	1 440	7.5	1 315	92.5	14.6	–	1 563	1 035	704	191	69.6	166
Cotter city, Baxter County	675	350	52.1	44.6	352	6.5	316	91.5	16.5	.9	395	254	178	51	62.7	46
Cotton Plant city, Woodruff County	827	492	43.4	39.4	359	9.7	319	82.1	32.6	.9	392	241	167	84	54.8	64
Cove town, Polk County	254	147	39.0	30.6	99	6.1	93	84.9	30.1	–	101	75	54	28	50.0	22
Coy town, Lonoke County	112	50	74.1	74.0	83	2.4	81	88.9	18.5	–	90	70	47	10	100.0	14
Crawfordsville town, Crittenden County	421	243	52.0	37.9	219	6.8	202	81.2	18.8	–	235	170	123	41	43.9	28
Crossett city, Ashley County	4 841	2 657	57.9	46.6	2 801	7.5	2 533	93.8	8.7	1.1	2 925	2 154	1 673	359	73.5	316

TIPSII [UPF] GPH505 CENSUS90 71583600 07/17/92 1:17 PM MACHINE: C DATA:CENSUS90S*PH5TIPSDA05. 07/10/92 10:10:29 TAPE: NONE FRAME: 36
TSF:CENSUS90*92. 07/10/92 10:12:20 UTF:CENSUS90*93. 07/10/92 10:12:20 META:CENSUS90S*PH5T7-805. 07/10/92 10:16:48

Table 6. Employment Status and Journey to Work Characteristics: 1990—Con.

[Data based on sample and subject to sampling variability, see text. For definitions of terms and meanings of symbols, see text]

State County Place and [In Selected States] County Subdivision	Persons 16 years and over															Own children under 6 years in families and subfamilies, all parents in household in labor force
			Labor force								Worked in 1989			Females with own children under 6 years		
			Percent in labor force		Civilian labor force		Workers					Worked 40 or more weeks in 1989				
								Means of transportation to work								
	Total	Female	Total	Female	Total	Percent unemployed	Total	Percent using car, truck, or van	Percent in carpools	Percent using public transportation	Total	Total	Usually worked 35 or more hours per week, 50 to 52 weeks	Total	Percent in labor force	
PLACE AND COUNTY SUBDIVISION—Con.																
Cushman town, Independence County	334	177	54.8	52.5	183	7.7	169	91.1	26.0	–	193	128	82	39	51.3	18
Daisy town, Pike County	103	57	47.6	38.6	49	–	49	85.7	28.6	–	65	43	21	5	–	–
Damascus town	206	105	61.2	46.7	126	4.8	115	85.2	20.9	–	135	97	76	16	62.5	9
Faulkner County	99	49	73.7	55.1	73	2.7	69	78.3	11.6	–	75	55	45	11	81.8	8
Van Buren County	107	56	49.5	39.3	53	7.5	46	95.7	34.8	–	60	42	31	5	20.0	1
Danville city, Yell County	1 268	699	60.6	53.9	767	3.1	730	93.8	14.8	–	830	644	498	77	83.1	76
Dardanelle city, Yell County	2 971	1 639	56.8	47.8	1 681	5.4	1 566	95.0	15.4	–	1 997	1 398	1 058	243	55.1	170
Datto town, Clay County	93	42	43.0	28.6	40	15.0	34	79.4	11.8	–	39	24	18	4	50.0	2
Decatur city, Benton County	667	354	68.2	59.3	455	3.7	438	91.8	20.8	–	488	366	309	58	79.3	60
Delaplaine town, Greene County	104	55	38.5	27.3	40	12.5	35	80.0	5.7	–	52	37	26	4	50.0	2
Delight city, Pike County	257	140	48.2	33.6	124	3.2	118	89.0	16.1	–	144	95	70	15	60.0	12
Dell town, Mississippi County	209	124	47.8	43.5	98	9.2	91	94.5	8.8	–	111	75	59	13	38.5	8
Denning city, Franklin County	177	86	42.4	30.2	75	9.3	68	91.2	19.1	–	85	62	38	15	40.0	6
De Queen city, Sevier County	3 648	1 899	58.4	44.5	2 130	7.0	1 959	90.5	28.0	.3	2 211	1 500	1 102	251	68.5	226
Dermott city, Chicot County	3 294	1 899	45.4	39.8	1 491	18.7	1 184	92.7	30.1	.3	1 580	1 002	712	269	55.4	155
Des Arc city, Prairie County	1 567	843	54.8	48.0	856	6.0	783	90.4	18.6	.8	947	670	490	140	63.6	102
De Valls Bluff town, Prairie County	548	300	46.5	41.0	255	16.1	210	91.0	25.7	–	277	173	130	33	54.5	26
De Witt city, Arkansas County	2 773	1 553	55.7	48.6	1 544	6.3	1 429	91.5	18.1	–	1 665	1 151	857	228	72.8	198
Diamond City city, Boone County	550	297	29.5	24.6	158	8.9	143	88.8	20.3	–	197	130	99	12	50.0	14
Diaz city, Jackson County	954	503	65.6	60.6	621	10.1	556	96.6	12.9	–	650	483	362	119	68.1	97
Dierks city, Howard County	938	491	54.9	42.6	515	6.2	475	94.7	22.1	–	565	403	301	63	33.3	30
Dover city, Pope County	825	449	53.1	43.4	438	10.0	386	95.1	15.3	–	478	342	254	85	65.9	60
Dumas city, Desha County	3 811	2 133	56.3	47.0	2 145	14.2	1 819	93.7	13.2	–	2 230	1 456	1 102	378	54.0	267
Dyer town, Crawford County	425	215	56.0	51.6	238	8.0	219	96.3	16.4	–	256	179	133	43	58.1	22
Dyess town, Mississippi County	322	175	64.0	54.9	202	13.4	176	92.0	18.2	–	223	142	111	40	62.5	26
Earle city, Crittenden County	2 297	1 285	52.0	44.8	1 195	19.2	949	90.6	26.3	–	1 276	814	574	237	53.6	177
East Camden town, Ouachita County	584	281	78.4	71.9	454	7.3	412	95.9	11.9	–	457	355	296	57	70.2	42
Edmondson town, Crittenden County	176	103	58.5	51.5	103	22.3	78	92.3	7.7	–	103	61	49	17	52.9	12
Egypt town, Craighead County	113	56	55.8	46.4	63	–	63	95.2	17.5	–	84	50	39	5	40.0	2
Elaine city, Phillips County	563	332	45.1	39.8	254	7.5	232	87.9	15.5	–	280	187	122	53	34.0	27
El Dorado city, Union County	17 570	9 839	55.7	47.1	9 749	7.6	8 908	92.5	13.4	.2	10 350	7 253	5 436	1 497	60.3	1 065
Elkins city, Washington County	558	285	59.5	48.4	332	5.4	314	93.9	17.5	–	360	273	216	35	74.3	34
Elm Springs town, Washington County	727	365	61.2	50.4	445	4.7	417	92.8	11.5	–	486	375	290	24	66.7	19
Emerson town, Columbia County	260	137	59.6	47.4	155	6.5	143	95.1	5.6	–	155	118	89	4	100.0	4
Emmet city	323	174	54.8	45.4	177	5.6	157	97.5	22.9	–	197	147	100	37	51.4	31
Hempstead County	–	–	–	–	–	–	–	–	–	–	–	–	–	–	–	–
Nevada County	323	174	54.8	45.4	177	5.6	157	97.5	22.9	–	197	147	100	37	51.4	31
England city, Lonoke County	2 496	1 334	55.4	50.2	1 384	6.5	1 275	94.7	25.2	–	1 491	1 069	799	194	71.1	165
Enola town, Faulkner County	127	65	62.2	44.6	79	8.9	72	97.2	31.9	–	90	67	31	15	46.7	8
Eudora city, Chicot County	2 145	1 278	48.7	44.6	1 044	13.3	899	83.3	21.9	1.6	1 065	766	555	253	58.9	173
Eureka Springs city, Carroll County	1 608	925	61.9	55.1	995	6.6	924	78.1	10.4	–	1 155	749	516	39	28.2	17
Evening Shade town, Sharp County	276	141	53.6	53.2	148	4.7	137	93.4	27.7	–	171	117	86	11	63.6	6
Everton town, Boone County	117	61	62.4	57.4	69	10.1	64	96.9	23.4	–	71	52	37	12	66.7	7
Fairfield Bay CDP	2 165	1 127	23.6	20.5	512	–	502	95.4	29.5	–	680	434	318	50	60.0	52
Cleburne County	139	66	30.2	25.8	42	–	42	100.0	81.0	–	33	23	23	8	100.0	9
Van Buren County	2 026	1 061	23.2	20.2	470	–	460	95.0	24.8	–	647	411	295	42	52.4	43
Fargo town, Monroe County	103	56	35.9	26.8	37	10.8	33	100.0	18.2	–	50	33	25	8	25.0	2
Farmington city, Washington County	994	542	65.8	57.9	651	4.6	605	97.4	12.1	–	693	518	398	86	70.9	77
Fayetteville city, Washington County	34 331	17 282	64.4	58.7	22 058	4.2	20 722	90.1	12.6	.9	26 916	17 720	12 027	2 251	65.0	1 964
Felsenthal town, Union County	82	46	22.0	10.9	18	16.7	15	100.0	–	–	23	13	5	4	25.0	2
Fifty-Six city, Stone County	140	71	50.7	43.7	71	7.0	66	86.4	19.7	–	78	53	43	–	–	–
Fisher town, Poinsett County	197	107	55.8	49.5	108	13.9	95	93.7	12.6	–	138	83	58	16	31.3	4
Flippin city, Marion County	790	434	53.0	48.2	419	7.6	384	95.1	14.6	–	482	321	235	62	74.2	61
Fordyce city, Dallas County	3 559	1 974	56.3	49.6	1 990	5.8	1 825	94.3	15.7	–	2 032	1 583	1 081	250	77.6	295
Foreman city, Little River County	940	521	50.1	39.3	471	7.0	433	94.9	19.4	–	506	369	259	82	62.2	64
Forrest City city, St. Francis County	9 277	5 447	54.0	47.8	4 990	16.0	4 115	93.1	18.5	1.5	5 171	3 511	2 596	906	66.6	836
Fort Smith city, Sebastian County	56 202	29 998	64.6	54.9	36 035	5.7	33 731	94.4	10.9	.4	38 661	30 119	22 769	4 651	64.3	4 018

TIPSII [UPF] GPH505 CENSUS90 71583600 07/17/92 1:17 PM MACHINE: C DATA:CENSUS90S*PH5TIPSDA05. 07/10/92 10:10:29 TAPE: NONE FRAME: 37
TSF:CENSUS90*92. 07/10/92 10:12:20 UTF:CENSUS90*93. 07/10/92 10:12:20 META:CENSUS90S*PH5T7-805. 07/10/92 10:16:48

Table 6. Employment Status and Journey to Work Characteristics: 1990—Con.

[Data based on sample and subject to sampling variability, see text. For definitions of terms and meanings of symbols, see text]

State County Place and [In Selected States] County Subdivision	Persons 16 years and over															Own children under 6 years in families and subfamilies, all parents in household in labor force
			Labor force								Worked in 1989			Females with own children under 6 years		
			Percent in labor force		Civilian labor force		Workers					Worked 40 or more weeks in 1989				
								Means of transportation to work								
	Total	Female	Total	Female	Total	Percent unemployed	Total	Percent using car, truck, or van	Percent in carpools	Percent using public transportation	Total	Total	Usually worked 35 or more hours per week, 50 to 52 weeks	Total	Percent in labor force	
PLACE AND COUNTY SUBDIVISION—Con.																
Fouke town, Miller County	439	226	56.7	42.0	249	10.4	222	92.8	17.6	.9	262	200	149	48	37.5	16
Fountain Hill town, Ashley County	125	79	51.2	43.0	64	3.1	62	98.4	27.4	–	67	55	32	11	90.9	11
Fourche town, Perry County	38	14	84.2	71.4	32	–	30	83.3	23.3	10.0	32	21	11	6	66.7	6
Franklin town, Izard County	155	78	54.2	46.2	84	11.9	74	97.3	14.9	–	88	66	54	6	100.0	9
Fredonia (Biscoe) town, Prairie County	330	175	57.6	48.6	190	13.2	160	95.0	29.4	2.5	198	137	108	40	57.5	32
Friendship town, Hot Spring County	87	50	58.6	58.0	51	9.8	46	78.3	6.5	–	47	38	23	6	66.7	4
Fulton city, Hempstead County	207	117	45.4	31.6	94	2.1	90	93.3	22.2	5.6	112	80	42	12	33.3	5
Garfield town, Benton County	210	108	45.2	33.3	95	1.1	94	92.6	27.7	–	115	75	67	16	31.3	8
Garland town, Miller County	312	179	54.8	52.5	171	6.4	158	89.2	32.9	–	183	100	65	25	48.0	18
Garner town, White County	111	53	59.5	49.1	66	15.2	54	100.0	20.4	–	71	48	33	8	75.0	6
Gassville city, Baxter County	892	506	52.9	48.0	472	7.8	432	92.1	15.3	.5	483	374	282	81	75.3	83
Gateway town, Benton County	62	39	43.5	25.6	27	–	27	100.0	14.8	–	35	27	24	–	–	–
Gentry city, Benton County	1 287	704	63.6	55.8	818	5.1	753	91.9	13.8	–	865	671	537	120	76.7	110
Georgetown town, White County	82	43	46.3	46.5	38	23.7	29	86.2	6.9	–	42	27	14	7	71.4	5
Gibson CDP, Pulaski County	3 071	1 535	76.4	71.5	2 277	5.5	2 182	97.3	12.6	.2	2 481	1 877	1 584	258	72.5	279
Gilbert town, Searcy County	38	22	57.9	63.6	22	18.2	18	100.0	22.2	–	20	8	4	3	100.0	3
Gillett city, Arkansas County	676	348	54.4	42.5	368	9.8	329	91.2	16.7	–	433	287	207	39	79.5	35
Gillham town, Sevier County	152	80	59.9	52.5	91	5.5	84	95.2	20.2	–	95	71	56	22	63.6	21
Gilmore town, Crittenden County	235	125	48.1	40.8	113	20.4	90	100.0	20.0	–	124	74	57	20	65.0	23
Glenwood town, Pike County	1 098	610	45.6	36.7	501	5.0	472	92.2	12.5	–	540	388	300	84	48.8	58
Goshen town, Washington County	437	216	73.9	64.8	323	1.5	314	80.9	17.5	–	348	277	195	38	71.1	36
Gosnell city, Mississippi County	2 595	1 289	77.9	66.9	1 621	8.3	1 857	96.7	20.3	–	2 069	1 568	1 214	347	67.4	297
Gould city, Lincoln County	1 004	587	46.2	37.1	462	11.0	405	89.6	19.5	.5	493	369	250	90	43.3	51
Grady city, Lincoln County	408	220	40.4	37.3	165	2.4	155	87.7	19.4	–	217	140	93	27	59.3	20
Grannis town, Polk County	373	181	61.9	50.3	231	2.2	226	85.4	16.8	–	257	187	157	34	58.8	26
Gravel Ridge CDP, Pulaski County	2 679	1 369	76.1	68.0	1 897	3.1	1 966	97.0	19.0	–	2 158	1 851	1 510	248	56.9	242
Gravette city, Benton County	1 082	627	58.1	48.5	629	5.9	590	92.4	22.0	–	658	520	417	95	71.6	97
Greenbrier city, Faulkner County	1 513	803	66.2	58.8	995	6.5	919	95.6	16.1	.3	1 046	779	594	153	75.2	138
Green Forest city, Carroll County	1 571	853	63.6	53.6	999	7.5	900	90.6	21.0	–	1 075	795	586	115	71.3	113
Greenland town, Washington County	591	309	69.5	61.5	411	4.1	389	95.6	15.9	–	448	359	268	38	73.7	43
Greenway town, Clay County	155	73	43.2	34.2	67	1.5	66	97.0	21.2	–	83	56	42	13	46.2	4
Greenwood city, Sebastian County	2 907	1 602	63.4	56.2	1 827	1.4	1 756	96.9	20.1	–	1 935	1 433	955	197	79.2	291
Greers Ferry city, Cleburne County	598	299	42.5	33.4	254	8.7	230	87.4	18.3	–	295	189	131	29	51.7	19
Griffithville town, White County	188	102	47.3	38.2	89	4.5	79	92.4	12.7	–	89	70	52	13	84.6	12
Grubbs town, Jackson County	411	212	51.6	42.9	212	9.9	186	95.2	11.3	–	236	150	112	26	46.2	14
Guion town, Izard County	87	54	52.9	44.4	46	–	46	89.1	–	–	48	41	21	6	100.0	6
Gum Springs town, Clark County	122	60	50.8	51.7	62	6.5	58	87.9	22.4	5.2	75	49	33	14	64.3	10
Gurdon city, Clark County	1 637	917	48.6	42.1	794	7.6	724	94.2	22.0	–	837	611	421	139	59.7	113
Guy town, Faulkner County	150	79	54.7	41.8	82	4.9	76	86.8	38.2	6.6	95	51	37	10	60.0	8
Hackett city, Sebastian County	356	194	54.8	49.0	192	7.3	181	96.1	15.5	–	213	143	105	22	36.4	15
Hamburg city, Ashley County	2 418	1 287	56.8	49.0	1 369	4.7	1 302	91.3	11.9	–	1 423	1 064	752	129	56.6	88
Hampton city, Calhoun County	1 210	672	55.5	47.8	670	9.6	600	94.3	20.3	–	746	520	374	86	67.4	69
Hardy city, Sharp County	417	232	45.1	35.3	188	8.0	171	89.5	10.5	–	212	155	126	23	17.4	5
Harrell city, Calhoun County	200	116	56.0	44.0	112	17.9	92	96.7	28.3	1.1	128	87	70	29	69.0	17
Harrisburg city, Poinsett County	1 543	867	53.8	46.7	826	10.8	731	91.5	12.6	–	923	622	442	88	51.1	63
Harrison city, Boone County	7 881	4 497	57.8	50.9	4 534	5.3	4 293	94.9	11.9	–	4 881	3 664	2 825	546	72.2	547
Hartford city, Sebastian County	606	297	44.6	38.0	265	4.5	256	91.0	22.7	–	306	203	125	36	52.8	35
Hartman city, Johnson County	397	190	59.2	49.5	235	11.1	209	94.3	27.8	–	253	170	122	32	56.3	22
Haskell city, Saline County	968	495	66.9	61.4	645	8.8	578	94.3	15.4	1.0	683	504	398	69	73.9	89
Hatfield town, Polk County	303	168	45.2	31.0	137	5.1	123	87.0	13.8	–	166	100	78	19	10.5	4
Havana city, Yell County	262	137	48.5	42.3	127	13.4	110	95.5	50.0	–	144	93	75	21	61.9	17
Haynes town, Lee County	190	109	48.4	41.3	92	23.9	66	97.0	39.4	–	95	65	38	16	43.8	12
Hazen city, Prairie County	1 232	660	62.3	54.2	753	8.5	701	89.3	16.5	–	798	552	401	105	74.3	95
Heber Springs city, Cleburne County	4 525	2 506	50.5	44.3	2 272	8.2	2 066	90.6	12.7	–	2 490	1 798	1 298	303	61.1	258
Hector town, Pope County	358	182	55.6	47.3	194	3.1	193	90.2	17.6	–	211	166	118	36	77.8	34
Helena city, Phillips County	5 224	3 046	50.5	41.9	2 631	12.4	2 281	88.4	17.9	1.1	2 673	1 954	1 393	536	49.3	370
Hermitage town, Bradley County	351	213	51.3	41.3	180	30.0	126	90.5	13.5	1.6	174	102	79	56	44.6	46
Hickory Ridge city, Cross County	327	164	60.9	51.8	199	9.5	174	86.2	23.0	1.1	210	144	102	21	47.6	11
Higden town, Cleburne County	87	45	40.2	35.6	35	11.4	31	74.2	29.0	–	34	21	13	6	–	–
Higginson town, White County	216	123	56.5	53.7	122	6.6	112	89.3	16.1	–	131	106	83	20	70.0	26

TIPSII [UPF] GPH505 CENSUS90 71583600 07/17/92 1:17 PM MACHINE: C DATA:CENSUS90S*PH5TIPSDA05. 07/10/92 10:10:29 TAPE: NONE FRAME: 38
TSF:CENSUS90*92. 07/10/92 10:12:20 UTF:CENSUS90*93. 07/10/92 10:12:20 META:CENSUS90S*PH5T7-805. 07/10/92 10:16:48

Table 6. Employment Status and Journey to Work Characteristics: 1990—Con.

[Data based on sample and subject to sampling variability, see text. For definitions of terms and meanings of symbols, see text]

State County Place and [In Selected States] County Subdivision	Persons 16 years and over															Own children under 6 years in families and subfamilies, all parents in household in labor force
			Labor force								Worked in 1989			Females with own children under 6 years		
			Percent in labor force		Civilian labor force		Workers					Worked 40 or more weeks in 1989				
								Means of transportation to work								
	Total	Female	Total	Female	Total	Percent unemployed	Total	Percent using car, truck, or van	Percent in carpools	Percent using public transportation	Total	Total	Usually worked 35 or more hours per week, 50 to 52 weeks	Total	Percent in labor force	
PLACE AND COUNTY SUBDIVISION—Con.																
Highfill town, Benton County	78	39	60.3	48.7	47	–	44	79.5	13.6	–	47	31	28	3	100.0	3
Hindsville town, Madison County	30	12	56.7	33.3	17	–	17	100.0	17.6	–	17	15	7	2	–	–
Holly Grove town, Monroe County	432	281	47.7	45.6	206	20.9	163	82.2	24.5	6.1	202	135	87	48	68.8	55
Hope city, Hempstead County	7 229	4 104	57.0	50.8	4 119	8.4	3 674	92.7	24.4	1.5	4 270	3 090	2 102	701	75.7	642
Horatio city, Sevier County	629	339	47.5	44.0	298	5.7	280	88.9	21.4	–	345	241	189	38	47.4	20
Horseshoe Bend city	2 064	1 128	21.8	19.4	446	8.3	405	95.3	8.9	–	606	342	202	75	48.0	40
Fulton County	23	8	–	–	–	–	–	–	–	–	5	5	–	–	–	–
Izard County	2 036	1 119	22.1	19.6	446	8.3	405	95.3	8.9	–	601	337	202	75	48.0	40
Sharp County	5	1	–	–	–	–	–	–	–	–	–	–	–	–	–	–
Horseshoe Lake town, Crittenden County	286	152	44.1	30.3	126	3.2	119	97.5	13.4	–	144	112	77	13	30.8	4
Hot Springs city, Garland County	26 608	14 911	50.1	43.7	13 301	6.7	12 181	89.1	15.6	1.7	14 428	10 166	7 198	1 396	57.1	1 197
Hot Springs Village CDP	6 098	3 166	20.5	15.0	1 252	4.3	1 183	88.8	6.9	–	1 889	1 108	712	70	61.4	77
Garland County	4 925	2 559	23.2	17.4	1 143	4.7	1 074	89.7	7.6	–	1 626	952	616	70	61.4	77
Saline County	1 173	607	9.3	4.9	109	–	109	79.8	–	–	263	156	96	–	–	–
Houston town, Perry County	110	65	63.6	50.8	70	2.9	66	90.9	10.6	3.0	74	51	45	10	60.0	5
Hoxie city, Lawrence County	1 915	1 082	48.0	33.5	920	14.2	761	97.8	10.8	–	1 106	750	594	200	38.5	129
Hughes city, St. Francis County	1 247	723	50.4	44.4	629	12.9	541	90.0	17.9	–	690	461	333	120	54.2	85
Humnoke city, Lonoke County	229	107	60.7	57.9	139	7.2	124	89.5	24.2	–	144	102	85	10	80.0	6
Humphrey town	512	298	59.0	51.3	302	10.3	269	96.7	14.9	–	313	215	153	37	59.5	29
Arkansas County	276	163	55.1	46.0	152	9.9	137	100.0	20.4	–	159	99	66	19	42.1	9
Jefferson County	236	135	63.6	57.8	150	10.7	132	93.2	9.1	–	154	116	87	18	77.8	20
Hunter town, Woodruff County	110	60	37.3	30.0	41	4.9	39	79.5	7.7	–	44	33	31	6	33.3	2
Huntington city, Sebastian County	506	274	59.5	50.7	299	13.7	256	94.1	32.4	–	312	218	151	53	49.1	33
Huntsville city, Madison County	1 256	732	49.2	40.6	618	4.4	585	90.9	13.8	1.9	696	498	367	120	60.0	102
Huttig town, Union County	595	328	48.7	36.6	290	10.3	258	93.4	9.3	–	294	206	145	57	38.6	23
Imboden town, Lawrence County	507	276	44.0	37.0	223	6.3	208	88.5	24.5	–	263	163	121	30	46.7	16
Jacksonport town, Jackson County	195	108	66.7	55.6	130	3.8	125	90.4	12.8	1.6	153	101	88	16	68.8	17
Jacksonville city, Pulaski County	20 941	10 485	73.1	62.4	11 592	8.1	14 119	93.5	14.6	.7	16 071	12 758	9 932	2 610	63.6	2 119
Jasper city, Newton County	280	119	40.4	41.2	113	5.3	107	86.9	21.5	–	127	99	85	12	75.0	15
Jennette town, Crittenden County	113	57	47.8	42.1	54	24.1	41	95.1	14.6	–	48	33	20	5	100.0	13
Jericho town, Crittenden County	148	81	43.9	32.1	65	7.7	60	95.0	28.3	–	70	52	39	8	75.0	6
Jerome city, Drew County	41	23	75.6	56.5	31	–	29	100.0	–	–	34	28	23	3	–	–
Johnson city, Washington County	425	224	73.4	67.0	312	6.1	287	92.3	16.7	–	334	257	202	45	77.8	52
Joiner city, Mississippi County	440	252	56.4	49.6	245	13.5	211	91.5	30.3	1.4	279	186	142	54	66.7	54
Jonesboro city, Craighead County	36 589	19 340	66.4	58.8	24 206	5.1	22 731	94.3	11.8	.3	26 889	19 241	13 955	2 762	65.8	2 306
Judsonia city, White County	1 518	810	54.7	46.2	826	8.6	748	93.3	11.8	–	845	609	430	98	75.5	108
Junction City city, Union County	531	279	46.7	36.9	248	2.0	239	91.6	18.4	.8	267	202	159	29	34.5	21
Keiser town, Mississippi County	626	338	62.5	54.1	391	6.4	363	96.1	25.9	–	418	312	254	51	58.8	44
Kensett city, White County	1 321	741	58.1	49.1	767	5.3	717	94.8	13.4	–	798	609	432	108	67.6	90
Keo town, Lonoke County	133	67	57.1	41.8	76	5.3	72	90.3	8.3	–	83	63	36	2	–	–
Kibler town, Crawford County	663	330	62.6	52.7	415	4.1	391	95.1	13.0	–	440	350	273	76	69.7	67
Kingsland city, Cleveland County	270	146	41.1	37.0	111	8.1	98	86.7	16.3	–	130	94	77	19	47.4	16
Knobel town, Clay County	253	135	58.1	57.8	147	7.5	129	90.7	33.3	–	166	104	70	26	92.3	39
Knoxville city, Johnson County	194	106	45.4	41.5	88	8.0	81	87.7	4.9	–	100	71	57	10	80.0	10
Lafe town, Greene County	233	115	60.5	59.1	141	17.0	114	94.7	19.3	–	139	86	71	21	71.4	11
LaGrange town, Lee County	114	55	37.7	32.7	41	14.6	35	80.0	5.7	–	50	32	26	12	58.3	9
Lake City town, Craighead County	1 414	780	58.5	48.7	827	3.5	790	94.1	15.7	.3	913	660	479	119	65.5	91
Lake Hamilton CDP, Garland County	1 058	544	53.7	51.3	568	6.2	533	93.1	8.4	–	677	447	332	58	67.2	62
Lakeview town, Baxter County	457	241	28.2	25.3	129	9.3	117	93.2	9.4	–	158	109	76	8	50.0	5
Lake View town, Phillips County	321	195	33.3	24.6	107	22.4	78	96.2	32.1	–	133	59	28	33	6.1	2
Lake Village city, Chicot County	1 997	1 155	55.1	47.4	1 101	16.1	883	87.4	26.2	–	1 195	665	485	192	66.7	164
Lamar city, Johnson County	588	310	63.1	52.9	371	10.0	331	93.7	19.0	–	421	277	210	66	48.5	35
Lavaca city, Sebastian County	872	467	66.7	56.7	580	2.8	549	97.4	13.8	–	607	486	345	93	62.4	77
Leachville city, Mississippi County	1 349	742	55.4	44.9	744	7.5	670	93.4	27.9	.4	812	581	442	104	58.7	74
Lead Hill town, Boone County	231	129	48.9	39.5	113	–	113	90.3	34.5	–	121	98	76	32	71.9	24
Leola town, Grant County	327	166	58.4	46.4	191	5.8	172	87.2	11.0	–	201	149	131	44	54.5	33
Lepanto city, Poinsett County	1 555	878	53.7	48.2	835	12.8	708	89.4	28.4	.7	915	600	464	118	58.5	94
Leslie city, Searcy County	357	191	36.7	38.7	128	7.8	118	93.2	28.0	–	161	85	55	8	75.0	7
Letona town, White County	182	84	46.2	36.9	84	1.2	83	92.8	21.7	–	88	71	63	1	–	–
Lewisville city, Lafayette County	1 118	630	53.7	43.7	596	11.1	529	89.6	25.0	.4	601	408	307	73	69.9	62
Lexa city, Phillips County	237	122	65.8	59.0	156	9.0	137	97.1	20.4	2.9	166	115	95	23	60.9	17

TIPSII [UPF] GPH505 CENSUS90 71583600 07/17/92 1:17 PM MACHINE: C DATA:CENSUS90S*PH5TIPSDA05. 07/10/92 10:10:29 TAPE: NONE FRAME: 39
TSF:CENSUS90*92. 07/10/92 10:12:20 UTF:CENSUS90*93. 07/10/92 10:12:20 META:CENSUS90S*PH5T7-805. 07/10/92 10:16:48

Table 6. Employment Status and Journey to Work Characteristics: 1990—Con.

[Data based on sample and subject to sampling variability, see text. For definitions of terms and meanings of symbols, see text]

State County Place and [In Selected States] County Subdivision	Persons 16 years and over															Own children under 6 years in families and subfamilies, all parents in household in labor force
			Labor force								Worked in 1989			Females with own children under 6 years		
			Percent in labor force		Civilian labor force		Workers					Worked 40 or more weeks in 1989				
								Means of transportation to work								
	Total	Female	Total	Female	Total	Percent unemployed	Total	Percent using car, truck, or van	Percent in carpools	Percent using public transportation	Total	Total	Usually worked 35 or more hours per week, 50 to 52 weeks	Total	Percent in labor force	
PLACE AND COUNTY SUBDIVISION—Con.																
Lincoln city, Washington County	1 098	614	53.5	48.7	585	4.6	543	92.8	21.5	–	659	451	337	83	71.1	78
Little Flock city, Benton County	689	334	74.0	64.7	510	3.5	492	93.5	10.4	.6	538	427	364	52	67.3	41
Little Rock city, Pulaski County	136 778	75 470	67.7	61.8	92 274	5.3	86 321	94.0	13.5	1.6	98 206	77 276	58 850	10 777	70.3	10 006
Lockesburg town, Sevier County	470	256	61.7	50.0	290	4.8	270	90.0	18.1	–	316	228	157	36	44.4	21
London city, Pope County	623	329	60.7	50.2	378	7.9	341	92.4	14.1	–	406	308	217	58	65.5	36
Lonoke city, Lonoke County	3 054	1 701	60.2	50.3	1 815	5.9	1 715	95.9	17.7	–	1 897	1 366	1 020	227	69.6	228
Lonsdale town, Garland County	102	49	72.5	73.5	74	6.8	69	94.2	30.4	4.3	73	44	34	14	100.0	17
Louann town, Ouachita County	109	59	62.4	55.9	68	7.4	63	84.1	9.5	–	74	49	44	13	69.2	19
Lowell city, Benton County	952	497	67.6	59.6	641	2.2	626	90.4	13.9	–	667	535	437	85	85.9	92
Luxora town, Mississippi County	915	526	48.6	44.7	445	15.1	375	89.9	24.3	1.9	475	311	221	89	50.6	76
Lynn town, Lawrence County	232	122	43.1	34.4	100	12.0	86	90.7	29.1	–	127	74	52	19	57.9	12
McCaskill city, Hempstead County	52	29	55.8	55.2	29	13.8	25	100.0	8.0	–	36	16	14	8	37.5	3
McCrory city, Woodruff County	1 511	856	52.0	45.1	781	8.2	704	92.0	15.9	–	858	591	455	84	70.2	79
McDougal town, Clay County	158	81	55.7	38.3	88	15.9	74	97.3	47.3	–	96	55	48	6	100.0	6
McGehee city, Desha County	3 691	2 048	51.6	43.9	1 897	11.8	1 656	89.4	15.0	–	2 143	1 549	1 158	365	49.9	240
McNab town, Hempstead County	63	37	54.0	40.5	34	–	34	100.0	23.5	–	34	34	15	–	–	–
McNeil city, Columbia County	504	259	57.3	49.4	287	8.7	264	89.0	18.2	–	263	194	156	55	76.4	59
McRae city, White County	516	288	59.3	52.4	304	6.3	283	91.9	22.3	–	305	228	172	39	84.6	55
Madison city, St. Francis County	830	488	42.7	34.4	354	18.6	278	88.8	17.6	–	350	216	165	86	46.5	63
Magazine city, Logan County	594	322	57.7	46.3	343	10.2	301	89.0	20.9	–	363	243	189	47	66.0	45
Magness town, Independence County	122	72	35.2	20.8	40	–	43	93.0	32.6	–	56	32	30	7	28.6	4
Magnolia city, Columbia County	8 675	4 837	59.6	50.3	5 160	6.9	4 757	87.9	15.2	.2	5 353	3 729	2 555	542	59.6	463
Malvern city, Hot Spring County	7 251	4 034	53.1	47.7	3 830	9.6	3 436	93.3	13.7	1.2	4 057	2 914	2 032	607	68.2	475
Mammoth Spring city, Fulton County	865	479	47.4	42.6	410	9.8	366	93.2	20.2	–	439	299	206	64	53.1	52
Manila city, Mississippi County	2 030	1 097	55.0	47.1	1 103	10.4	983	97.0	23.5	–	1 181	834	610	119	64.7	99
Mansfield city	792	419	56.1	48.9	444	7.2	408	85.8	20.8	–	490	352	237	54	74.1	58
Scott County	300	163	61.7	51.5	185	4.9	176	84.7	13.1	–	194	148	106	23	91.3	30
Sebastian County	492	256	52.6	47.3	259	8.9	232	86.6	26.7	–	296	204	131	31	61.3	28
Marianna city, Lee County	4 024	2 335	49.7	45.8	2 000	17.9	1 605	89.3	14.5	.6	2 055	1 339	926	335	45.1	254
Marie town, Mississippi County	83	43	65.1	51.2	54	14.8	46	89.1	19.6	6.5	54	40	30	4	25.0	1
Marion city, Crittenden County	3 157	1 598	72.5	63.7	2 273	5.9	2 141	98.0	7.7	–	2 570	1 894	1 515	294	56.5	198
Marked Tree city, Poinsett County	2 269	1 257	49.6	43.0	1 119	18.0	924	96.2	19.2	–	1 264	888	609	187	57.2	120
Marmaduke city, Greene County	925	534	51.9	44.8	478	12.3	407	94.1	13.8	–	532	334	244	70	68.6	61
Marshall city, Searcy County	1 049	606	42.9	34.7	448	9.8	397	89.4	12.6	–	512	372	257	64	51.6	48
Marvell city, Phillips County	1 181	739	41.4	32.1	489	11.0	424	88.0	13.2	.7	532	345	238	91	57.1	75
Maumelle city, Pulaski County	4 825	2 580	77.8	66.5	3 746	2.4	3 620	95.5	13.3	.5	3 949	3 303	2 518	636	75.8	565
Mayflower city, Faulkner County	1 188	603	56.1	49.1	663	7.7	612	95.3	14.4	–	737	559	442	49	61.2	47
Maynard town, Randolph County	279	155	45.5	31.0	127	8.7	114	91.2	21.9	3.5	141	97	75	12	41.7	11
Melbourne city, Izard County	1 232	701	56.0	51.1	690	5.7	636	92.8	13.4	–	754	564	435	86	72.1	84
Mena city, Polk County	4 399	2 454	51.1	41.7	2 247	5.5	2 090	93.2	23.0	–	2 376	1 686	1 276	250	64.0	206
Menifee city, Conway County	239	122	63.2	65.6	151	6.0	140	92.9	40.0	–	149	117	92	15	93.3	19
Midland town, Sebastian County	161	80	52.8	46.3	85	5.9	78	92.3	24.4	–	93	56	42	19	68.4	16
Mineral Springs city, Howard County	754	389	63.4	57.6	478	5.2	453	95.4	22.7	.4	499	385	331	50	100.0	62
Minturn town, Lawrence County	104	62	50.0	41.9	52	7.7	46	80.4	15.2	–	59	34	22	7	42.9	6
Mitchellville city, Desha County	336	177	58.3	52.0	194	22.7	150	87.3	16.7	2.0	187	114	88	33	81.8	43
Monette city, Craighead County	903	517	49.8	42.6	450	5.8	419	96.7	17.2	–	510	344	252	59	57.6	42
Monticello city, Drew County	6 172	3 359	60.6	54.3	3 728	8.2	3 278	89.6	16.1	–	4 146	2 773	1 983	539	67.2	474
Montrose city, Ashley County	315	164	54.0	48.2	167	16.8	139	92.8	28.1	–	172	113	62	29	72.4	27
Moorefield town, Independence County	149	72	70.5	69.4	105	2.9	102	100.0	10.8	–	109	89	67	12	83.3	12
Moro town, Lee County	227	124	52.9	48.4	120	5.8	111	87.4	20.7	1.8	138	76	60	8	50.0	11
Morrilton city, Conway County	5 001	2 848	54.6	48.0	2 733	7.9	2 465	94.8	14.9	.5	2 999	2 250	1 634	377	72.1	406
Morrison Bluff town, Logan County	52	24	65.4	54.2	34	–	34	100.0	17.6	–	36	23	21	6	66.7	8
Mountainburg city, Crawford County	373	210	51.5	43.3	192	6.3	175	88.0	10.9	2.3	205	156	115	14	35.7	9
Mountain Home city, Baxter County	7 758	4 406	35.4	32.3	2 749	6.4	2 559	92.6	9.0	–	3 229	2 277	1 625	425	65.9	285
Mountain Pine city, Garland County	622	333	57.2	50.8	352	5.7	325	92.9	15.4	–	357	268	210	52	55.8	35
Mountain View city, Stone County	2 006	1 101	51.5	47.2	1 033	9.0	921	83.0	17.0	–	1 096	756	490	98	85.7	72
Mount Ida city, Montgomery County	616	350	52.1	40.9	318	4.4	307	89.9	9.8	.7	358	252	181	37	67.6	32
Mount Pleasant town, Izard County	320	174	51.3	44.3	164	7.3	152	92.1	22.4	–	187	123	84	21	61.9	20
Mount Vernon town, Faulkner County	157	72	64.3	54.2	101	7.9	86	91.9	33.7	3.5	110	63	51	6	100.0	10

TIPSII [UPF] GPH505 CENSUS90 71583600 07/17/92 1:17 PM MACHINE: C DATA:CENSUS90S*PH5TIPSDA05. 07/10/92 10:10:29 TAPE: NONE FRAME: 40
TSF:CENSUS90*92. 07/10/92 10:12:20 UTF:CENSUS90*93. 07/10/92 10:12:20 META:CENSUS90S*PH5T7-805. 07/10/92 10:16:48

Table 6. Employment Status and Journey to Work Characteristics: 1990—Con.

[Data based on sample and subject to sampling variability, see text. For definitions of terms and meanings of symbols, see text]

State County Place and [In Selected States] County Subdivision	Persons 16 years and over															Own children under 6 years in families and subfamilies, all parents in household in labor force
			Labor force								Worked in 1989			Females with own children under 6 years		
			Percent in labor force		Civilian labor force		Workers					Worked 40 or more weeks in 1989				
								Means of transportation to work								
	Total	Female	Total	Female	Total	Percent unemployed	Total	Percent using car, truck, or van	Percent in carpools	Percent using public transportation	Total	Total	Usually worked 35 or more hours per week, 50 to 52 weeks	Total	Percent in labor force	
PLACE AND COUNTY SUBDIVISION—Con.																
Mulberry city, Crawford County	1 158	641	53.1	44.8	615	7.0	563	92.0	8.5	–	667	467	333	71	63.4	52
Murfreesboro city, Pike County	1 195	660	51.8	42.9	619	5.7	577	91.2	12.5	.3	663	465	325	82	76.8	78
Nashville city, Howard County	3 508	1 993	61.8	54.4	2 164	7.6	1 978	93.4	19.5	1.2	2 269	1 676	1 259	284	75.4	290
Newark city, Independence County	859	470	57.9	50.9	491	9.0	446	92.8	18.2	–	528	385	267	69	73.9	60
Newport city, Jackson County	5 772	3 296	51.5	44.9	2 966	10.3	2 625	93.2	9.8	.3	3 244	2 279	1 653	416	66.1	307
Nimmons town, Clay County	84	39	41.7	23.1	35	5.7	33	90.9	36.4	–	48	29	23	–	–	2
Norfork city, Baxter County	293	143	53.6	51.7	157	12.7	129	84.5	18.6	2.3	158	110	46	17	70.6	16
Norman town, Montgomery County	303	157	49.5	42.0	150	7.3	137	91.2	31.4	–	168	106	75	24	62.5	16
Norphlet city, Union County	559	288	59.6	50.0	331	3.9	309	99.4	11.7	–	360	269	193	46	69.6	43
North Crossett CDP, Ashley County	2 528	1 290	59.8	46.2	1 504	9.1	1 347	97.3	13.7	–	1 643	1 211	916	256	48.0	160
North Little Rock city, Pulaski County	47 799	25 936	62.1	55.8	29 341	5.5	27 666	93.9	12.4	1.5	31 682	24 803	18 933	3 742	65.3	3 151
Oak Grove town, Carroll County	169	94	56.8	48.9	96	2.1	94	89.4	30.9	–	107	78	61	9	33.3	3
Oak Grove Heights town, Greene County	392	194	66.1	60.3	259	3.1	250	96.8	24.0	–	295	204	149	39	43.6	16
Oakhaven city, Hempstead County	15	8	86.7	75.0	13	–	13	100.0	23.1	–	13	10	10	6	100.0	7
Oden town, Montgomery County	111	61	54.1	34.4	60	1.7	53	88.7	13.2	–	61	43	26	13	46.2	4
Ogden town, Little River County	212	95	59.0	44.2	125	12.8	107	95.3	20.6	–	133	99	78	12	66.7	10
Oil Trough city, Independence County	159	88	65.4	58.0	104	5.8	98	100.0	23.5	–	109	61	50	7	57.1	5
O'Kean town, Randolph County	216	122	50.0	45.9	108	6.5	92	91.3	19.6	6.5	122	81	49	9	100.0	10
Okolona town, Clark County	110	57	31.8	35.1	35	8.6	32	100.0	78.1	–	45	27	17	4	50.0	–
Ola city, Yell County	817	473	47.5	39.3	388	9.3	345	93.9	24.6	–	422	310	217	55	58.2	49
Omaha town, Boone County	178	92	61.8	57.6	110	18.2	90	95.6	28.9	–	132	61	46	14	35.7	14
Oppelo city, Conway County	455	216	61.8	46.3	281	11.0	241	95.4	15.8	–	305	217	153	39	51.3	24
Osceola city, Mississippi County	6 093	3 457	63.2	55.3	3 850	15.6	3 219	95.7	20.5	.5	3 873	2 903	2 147	633	68.1	604
Oxford city, Izard County	440	223	52.0	46.6	227	15.4	194	89.7	13.4	1.0	256	193	117	37	78.4	34
Ozan city, Hempstead County	57	31	70.2	61.3	40	5.0	38	100.0	44.7	–	38	38	24	7	100.0	11
Ozark city, Franklin County	2 642	1 486	52.3	43.5	1 383	7.9	1 260	93.3	14.3	–	1 496	1 111	801	215	59.5	153
Palestine city, St. Francis County	526	290	58.2	47.2	306	9.8	270	94.4	20.4	–	334	226	159	32	56.3	26
Pangburn city, White County	524	290	55.2	47.6	289	9.0	253	92.5	18.2	–	294	199	143	36	94.4	42
Paragould city, Greene County	14 545	7 841	59.7	50.7	8 660	7.0	7 954	94.8	12.5	.6	9 067	6 805	5 004	1 050	69.5	932
Paris city, Logan County	2 877	1 619	51.8	41.8	1 490	9.7	1 300	92.8	14.2	–	1 552	1 164	817	216	57.4	157
Parkdale city, Ashley County	133	87	65.4	58.6	87	23.0	67	100.0	40.3	–	76	54	48	8	100.0	14
Parkers-Iron Springs CDP, Pulaski County	2 684	1 418	68.2	57.5	1 815	3.0	1 742	92.8	10.4	1.0	1 964	1 632	1 314	262	63.7	188
Parkin city, Cross County	1 316	727	53.0	45.4	695	7.9	626	95.5	32.6	–	753	523	352	115	60.0	92
Patmos town, Hempstead County	31	19	61.3	89.5	19	–	19	100.0	10.5	–	24	19	9	–	–	–
Patterson town, Woodruff County	317	168	44.5	44.0	139	6.5	127	95.3	37.8	–	150	114	92	23	82.6	31
Peach Orchard town, Clay County	175	100	51.4	39.0	90	7.8	81	92.6	17.3	–	97	60	44	12	100.0	13
Pea Ridge city, Benton County	1 228	656	59.9	51.2	730	3.3	695	94.8	22.3	–	819	631	503	100	60.0	74
Perla town, Hot Spring County	148	66	64.9	47.0	92	17.4	78	74.4	16.7	–	99	66	31	4	50.0	5
Perry town, Perry County	219	116	55.7	45.7	122	8.2	112	87.5	25.9	–	125	90	64	16	75.0	22
Perrytown city, Hempstead County	204	102	71.1	65.7	145	9.0	132	96.2	15.2	–	148	103	68	21	66.7	14
Perryville city, Perry County	848	488	47.4	35.9	398	4.5	380	93.9	12.9	.5	436	292	208	66	62.1	67
Piggott city, Clay County	3 070	1 702	53.1	44.9	1 629	5.7	1 516	93.1	15.9	–	1 726	1 292	932	207	79.2	192
Pindall town, Searcy County	104	48	53.8	58.3	56	5.4	53	100.0	34.0	–	64	37	21	3	100.0	9
Pine Bluff city, Jefferson County	42 433	23 731	57.7	51.0	24 390	11.1	21 378	93.2	14.5	1.2	25 317	17 857	13 145	3 827	64.4	3 229
Pineville town, Izard County	152	84	65.8	64.3	100	9.0	90	95.6	21.1	–	105	93	77	9	100.0	12
Piney CDP, Garland County	1 948	1 043	56.9	50.3	1 098	3.7	1 055	92.9	15.2	1.0	1 131	812	562	132	62.9	96
Plainview city, Yell County	510	271	50.8	45.4	259	7.3	227	90.3	17.6	–	273	175	152	23	100.0	32
Pleasant Plains town, Independence County	214	108	57.0	48.1	122	7.4	107	93.5	29.0	–	123	78	57	11	63.6	14
Plumerville city, Conway County	632	331	68.0	62.5	430	6.5	401	93.3	15.2	1.7	438	319	242	40	70.0	44
Pocahontas city, Randolph County	4 827	2 712	53.2	48.4	2 568	6.4	2 346	96.0	16.8	–	2 758	1 910	1 438	311	82.0	289
Pollard town, Clay County	180	83	57.8	54.2	104	7.7	94	94.7	24.5	–	118	84	53	14	71.4	11
Portia town, Lawrence County	444	252	49.5	38.9	220	5.5	206	95.6	17.5	–	237	149	106	24	83.3	25
Portland city, Ashley County	480	252	59.4	44.4	285	8.4	259	87.6	23.2	.8	321	216	165	29	65.5	25
Pottsville town, Pope County	709	372	63.6	58.1	451	4.4	415	90.6	7.2	–	508	390	299	78	74.4	73
Powhatan town, Lawrence County	38	19	34.2	10.5	13	–	13	61.5	15.4	–	20	13	12	7	–	–
Poyen town, Grant County	252	127	56.3	38.6	142	4.9	131	93.1	11.5	–	151	103	74	22	27.3	9
Prairie Creek CDP, Benton County	1 214	657	42.3	34.6	514	2.9	492	93.5	10.8	–	615	448	343	33	39.4	14
Prairie Grove city, Washington County	1 343	739	61.8	53.0	829	3.6	790	93.7	15.1	–	851	692	534	79	62.0	54
Prattsville town, Grant County	204	103	57.8	40.8	118	4.2	111	98.2	10.8	–	121	98	76	12	58.3	8
Prescott city, Nevada County	2 860	1 622	54.2	46.4	1 545	6.7	1 411	92.7	20.0	–	1 687	1 175	792	226	73.9	196
Pyatt town, Marion County	139	69	55.4	55.1	77	5.2	65	96.9	23.1	–	82	60	45	11	100.0	13
Quitman city	508	268	56.1	47.0	285	6.7	259	88.8	17.8	1.5	317	234	185	21	52.4	22
Cleburne County	498	262	56.0	46.6	279	6.8	253	88.5	18.2	1.6	309	232	183	21	52.4	22
Faulkner County	10	6	60.0	66.7	6	–	6	100.0	–	–	8	2	2	–	–	–

TIPSII [UPF] GPH505 CENSUS90 71583600 07/17/92 1:17 PM MACHINE: C DATA:CENSUS90S*PH5TIPSDA05. 07/10/92 10:10:29 TAPE: NONE FRAME: 41
TSF:CENSUS90*92. 07/10/92 10:12:20 UTF:CENSUS90*93. 07/10/92 10:12:20 META:CENSUS90S*PH5T7-805. 07/10/92 10:16:48

Table 6. Employment Status and Journey to Work Characteristics: 1990—Con.

[Data based on sample and subject to sampling variability, see text. For definitions of terms and meanings of symbols, see text]

State County Place and [In Selected States] County Subdivision	Persons 16 years and over															Own children under 6 years in families and subfamilies, all parents in household in labor force
			Labor force								Worked in 1989			Females with own children under 6 years		
			Percent in labor force		Civilian labor force		Workers					Worked 40 or more weeks in 1989				
								Means of transportation to work								
	Total	Female	Total	Female	Total	Percent unemployed	Total	Percent using car, truck, or van	Percent in carpools	Percent using public transportation	Total	Total	Usually worked 35 or more hours per week, 50 to 52 weeks	Total	Percent in labor force	
PLACE AND COUNTY SUBDIVISION—Con.																
Ratcliff city, Logan County	138	76	50.7	44.7	70	–	70	91.4	17.1	–	80	59	45	5	40.0	4
Ravenden town, Lawrence County	235	129	39.1	33.3	92	10.9	79	93.7	25.3	2.5	115	63	36	15	26.7	2
Ravenden Springs town, Randolph County	105	64	39.0	25.0	41	14.6	35	71.4	25.7	–	43	23	15	12	58.3	7
Reader town	71	40	60.6	55.0	43	–	43	83.7	–	9.3	47	34	34	7	–	–
Nevada County	–	–	–	–	–	–	–	–	–	–	–	–	–	–	–	–
Ouachita County	71	40	60.6	55.0	43	–	43	83.7	–	9.3	47	34	34	7	–	–
Rector city, Clay County	1 833	1 018	43.0	36.1	786	7.9	716	95.0	14.5	–	895	658	435	88	58.0	69
Redfield town, Jefferson County	785	407	67.9	59.0	528	3.4	511	96.3	14.7	.4	554	448	350	64	70.3	69
Reed town, Desha County	237	152	39.7	32.9	94	28.7	61	95.1	36.1	3.3	104	61	42	26	34.6	9
Reyno town, Randolph County	361	190	50.1	37.4	181	3.9	172	95.9	19.2	–	202	128	101	22	31.8	5
Rison city, Cleveland County	984	553	50.4	41.2	493	7.3	460	92.4	23.7	.4	550	401	265	67	76.1	76
Rockport town, Hot Spring County	276	138	63.8	60.1	176	4.0	161	96.9	12.4	–	182	138	94	12	58.3	9
Rockwell CDP, Garland County	2 131	1 103	57.8	52.1	1 232	4.0	1 175	90.9	11.4	–	1 403	1 062	728	104	82.7	103
Roe town, Monroe County	114	60	66.7	55.0	76	3.9	73	91.8	35.6	–	86	66	54	8	–	–
Rogers city, Benton County	19 006	10 113	65.3	57.5	12 369	3.3	11 835	95.2	11.9	.1	13 358	10 425	8 310	1 513	69.1	1 428
Rondo town, Lee County	179	104	39.1	29.8	70	15.7	54	100.0	29.6	–	77	35	18	12	25.0	2
Rose Bud town, White County	132	75	53.0	50.7	70	7.1	62	80.6	11.3	–	69	39	29	2	100.0	2
Rosston town, Nevada County	184	86	55.4	51.2	102	9.8	90	96.7	25.6	3.3	112	64	45	10	20.0	7
Rudy town, Crawford County	41	24	63.4	45.8	26	7.7	24	58.3	8.3	–	24	22	18	2	100.0	3
Russell town, White County	142	76	66.9	57.9	95	7.4	88	97.7	22.7	–	98	70	53	18	77.8	17
Russellville city, Pope County	16 804	8 767	62.7	53.4	10 456	6.6	9 661	94.4	12.8	.4	11 893	8 457	5 716	1 275	61.1	1 004
St. Charles town, Arkansas County	117	63	57.3	52.4	67	6.0	61	96.7	26.2	3.3	70	51	39	4	–	–
St. Francis city, Clay County	157	86	37.6	25.6	59	–	56	92.9	35.7	–	73	60	42	9	55.6	9
St. Paul town, Madison County	68	34	45.6	32.4	31	6.5	29	86.2	34.5	–	35	27	16	4	–	2
Salem city, Fulton County	1 178	677	41.1	34.1	483	8.5	439	94.5	11.6	–	531	384	296	60	55.0	43
Salem CDP, Saline County	2 111	1 087	68.3	60.3	1 442	1.9	1 403	95.4	14.1	–	1 531	1 188	909	166	72.3	141
Salesville town, Baxter County	314	167	47.1	44.3	148	4.1	134	94.0	9.0	–	149	104	77	17	88.2	23
Scranton city, Logan County	152	83	58.6	48.2	89	2.2	85	89.4	22.4	–	106	65	47	2	100.0	4
Searcy city, White County	12 553	6 763	53.9	47.9	6 745	5.5	6 294	85.4	9.4	.5	8 589	5 042	3 417	778	58.5	571
Sedgwick town, Lawrence County	73	36	57.5	47.2	42	4.8	40	92.5	22.5	–	44	26	21	5	80.0	5
Shannon Hills city, Saline County	1 283	667	72.9	64.9	935	4.5	884	98.3	13.5	–	1 000	807	614	116	69.8	90
Sheridan city, Grant County	2 421	1 302	61.5	54.9	1 489	6.2	1 362	95.6	12.0	–	1 586	1 170	926	216	72.2	165
Sherrill town, Jefferson County	62	36	46.8	55.6	29	10.3	26	100.0	–	–	32	23	11	–	–	–
Sherwood city, Pulaski County	14 341	7 478	74.8	66.7	10 413	3.7	10 245	96.2	11.8	.5	11 369	9 124	7 121	1 413	72.0	1 161
Shirley town, Van Buren County	280	135	52.9	44.4	148	12.2	125	96.0	13.6	–	155	104	77	27	88.9	25
Sidney town, Sharp County	231	164	41.1	36.6	95	4.2	91	90.1	19.8	–	92	71	52	7	57.1	7
Siloam Springs city, Benton County	6 395	3 435	61.9	54.9	3 956	4.1	3 744	87.7	13.2	–	4 436	3 085	2 198	504	70.4	477
Smackover city, Union County	1 721	982	50.0	40.6	858	9.4	772	93.9	8.8	–	938	656	502	135	59.3	102
Smithville town, Lawrence County	83	46	54.2	45.7	45	4.4	41	90.2	24.4	–	52	35	26	6	50.0	2
South Lead Hill town, Boone County	64	32	60.9	68.8	39	–	36	100.0	16.7	–	44	24	16	–	–	–
Sparkman town, Dallas County	442	259	44.8	35.5	198	10.1	172	82.0	28.5	–	234	139	101	25	44.0	15
Springdale city	22 893	12 021	67.6	57.6	15 449	3.6	14 715	95.4	12.7	.1	16 620	13 000	9 759	1 987	66.5	1 786
Benton County	695	333	76.8	69.7	534	2.8	519	97.5	11.0	–	524	430	350	69	79.7	61
Washington County	22 198	11 688	67.3	57.3	14 915	3.6	14 196	95.3	12.8	.1	16 096	12 570	9 409	1 918	66.0	1 725
Stamps city, Lafayette County	1 708	980	51.6	44.8	881	6.5	812	86.5	12.4	1.6	926	626	413	148	53.4	95
Star City city, Lincoln County	1 614	962	53.0	44.3	852	9.4	769	94.4	20.8	.3	858	648	466	119	59.7	120
Stephens city, Ouachita County	849	485	53.4	43.3	453	9.9	394	93.7	17.5	–	485	351	268	83	72.3	75
Strawberry town, Lawrence County	207	109	48.8	45.9	101	12.9	87	94.3	21.8	–	122	74	54	24	70.8	15
Strong city, Union County	515	272	52.2	47.1	267	4.9	254	94.9	30.7	–	276	207	149	32	71.9	33
Stuttgart city, Arkansas County	7 685	4 307	64.3	54.8	4 919	6.9	4 563	91.9	12.0	.2	5 053	4 068	3 205	604	68.5	530
Subiaco town, Logan County	456	142	47.4	58.5	216	4.2	207	71.5	24.2	–	316	147	112	21	66.7	17
Success town, Clay County	130	62	51.5	35.5	67	13.4	58	77.6	29.3	–	76	51	37	16	50.0	19
Sulphur Rock town, Independence County	247	144	56.7	44.4	140	7.1	130	93.8	6.9	–	153	122	92	26	61.5	18
Sulphur Springs city, Benton County	373	201	62.7	55.7	234	6.4	206	94.2	15.5	–	264	205	152	31	77.4	33
Summit city, Marion County	347	189	49.3	40.7	171	8.2	156	93.6	17.9	–	194	127	83	16	87.5	26
Sunset town, Crittenden County	358	214	46.9	39.3	168	28.6	118	91.5	14.4	–	167	98	57	48	47.9	25
Swifton city, Jackson County	656	352	54.4	43.8	357	8.4	316	88.6	20.3	–	376	270	171	59	42.4	40
Taylor city, Columbia County	484	277	47.7	35.7	231	3.9	220	91.4	21.8	–	263	182	133	34	44.1	20
Texarkana city, Miller County	17 083	9 444	57.5	49.4	9 812	7.2	8 977	95.1	13.5	.5	10 502	7 490	5 665	1 501	60.4	1 138
Thornton city, Calhoun County	380	218	53.9	45.9	205	8.8	184	92.4	13.0	–	209	146	120	45	33.3	12

TIPSII [UPF] GPH505 CENSUS90 71583600 07/17/92 1:17 PM MACHINE: C DATA:CENSUS90S*PH5TIPSDA05. 07/10/92 10:10:29 TAPE: NONE FRAME: 42
TSF:CENSUS90*92. 07/10/92 10:12:20 UTF:CENSUS90*93. 07/10/92 10:12:20 META:CENSUS90S*PH5T7-805. 07/10/92 10:16:48

Table 6. Employment Status and Journey to Work Characteristics: 1990—Con.

[Data based on sample and subject to sampling variability, see text. For definitions of terms and meanings of symbols, see text]

State County Place and [In Selected States] County Subdivision	Persons 16 years and over															Own children under 6 years in families and subfamilies, all parents in household in labor force
			Labor force								Worked in 1989			Females with own children under 6 years		
			Percent in labor force		Civilian labor force		Workers					Worked 40 or more weeks in 1989				
								Means of transportation to work								
	Total	Female	Total	Female	Total	Percent unemployed	Total	Percent using car, truck, or van	Percent in carpools	Percent using public transportation	Total	Total	Usually worked 35 or more hours per week, 50 to 52 weeks	Total	Percent in labor force	
PLACE AND COUNTY SUBDIVISION—Con.																
Tillar city	185	101	56.2	41.6	104	5.8	98	89.8	22.4	–	119	79	73	12	–	–
Desha County	38	19	63.2	57.9	24	–	24	83.3	16.7	–	28	16	14	2	–	–
Drew County	147	82	54.4	37.8	80	7.5	74	91.9	24.3	–	91	63	59	10	–	–
Tinsman city, Calhoun County	8	5	–	–	–	–	–	–	–	–	–	–	–	–	–	–
Tollette town, Howard County	232	129	56.5	58.9	131	6.9	120	96.7	50.8	–	147	94	77	12	100.0	18
Tontitown town, Washington County	412	214	68.2	58.9	281	3.9	265	90.2	8.7	–	322	258	189	30	53.3	14
Traskwood town, Saline County	373	193	63.5	54.9	237	6.3	218	95.9	17.0	–	257	182	143	29	62.1	23
Trumann city, Poinsett County	4 805	2 630	61.3	54.1	2 945	12.1	2 520	95.2	17.6	.6	3 100	2 237	1 663	400	65.8	310
Tuckerman city, Jackson County	1 566	826	54.2	44.8	848	7.8	773	95.5	14.6	–	923	667	519	104	55.8	76
Tull town, Grant County	247	124	59.9	56.5	148	2.7	144	93.1	8.3	–	169	124	90	10	100.0	10
Tupelo town, Jackson County	165	89	55.8	53.9	92	3.3	85	92.9	28.2	–	105	67	54	17	64.7	12
Turrell city, Crittenden County	677	386	54.8	46.4	371	15.1	299	92.0	43.1	–	374	241	164	49	57.1	35
Tyronza town, Poinsett County	643	340	61.3	52.4	394	10.9	351	94.6	25.4	–	434	298	241	43	72.1	42
Ulm town, Prairie County	168	99	66.7	57.6	112	–	109	83.5	11.0	2.8	127	100	78	8	87.5	7
Valley Springs town, Boone County	147	76	65.3	64.5	96	8.3	85	91.8	9.4	–	102	80	59	19	68.4	18
Van Buren city, Crawford County	10 904	5 948	62.7	53.8	6 832	7.4	6 293	95.4	18.0	–	7 290	5 347	3 958	1 206	67.5	919
Vandervoort town, Polk County	63	35	52.4	48.6	33	9.1	30	90.0	23.3	–	38	22	18	1	–	–
Victoria town, Mississippi County	71	27	64.8	33.3	46	21.7	36	72.2	16.7	–	50	33	22	4	100.0	8
Vilonia town, Faulkner County	818	429	63.1	53.4	504	3.4	495	91.7	17.8	–	566	432	328	79	53.2	50
Viola town, Fulton County	246	140	52.8	43.6	130	7.7	120	92.5	31.7	–	147	104	73	24	75.0	21
Wabbaseka city, Jefferson County	262	132	48.5	39.4	127	19.7	98	86.7	25.5	–	115	88	59	27	48.1	18
Waldenburg town, Poinsett County	59	29	52.5	34.5	31	12.9	27	92.6	37.0	–	34	19	11	4	–	4
Waldo city, Columbia County	1 156	649	48.1	41.1	553	10.5	484	91.7	19.0	–	630	427	310	92	55.4	60
Waldron city, Scott County	2 372	1 337	49.9	40.2	1 178	4.3	1 128	92.1	12.1	–	1 229	897	713	166	67.5	163
Walnut Ridge city, Lawrence County	3 633	2 058	53.7	44.5	1 940	7.9	1 746	91.1	13.6	–	2 095	1 492	1 063	203	70.4	155
Ward city, Lonoke County	945	486	63.1	52.7	573	9.8	529	92.1	19.3	.9	656	454	355	71	52.1	66
Warren city, Bradley County	5 047	2 802	52.3	44.5	2 627	10.6	2 335	91.6	12.6	.3	2 798	2 099	1 579	413	53.5	228
Washington city, Hempstead County	134	73	41.8	37.0	56	26.8	38	89.5	26.3	–	69	38	17	–	–	–
Watson city, Desha County	204	103	52.9	53.4	108	12.0	95	86.3	18.9	–	102	84	77	8	62.5	5
Weiner city, Poinsett County	536	279	54.3	44.4	291	5.5	269	95.9	10.8	–	343	232	188	27	70.4	19
Weldon town, Jackson County	88	46	56.8	54.3	50	12.0	44	95.5	52.3	4.5	59	36	28	6	100.0	6
West Crossett CDP, Ashley County	1 353	735	61.3	49.4	830	11.3	736	98.0	18.6	–	846	615	464	179	57.5	151
Western Grove town, Newton County	295	157	61.4	49.0	181	3.9	174	91.4	32.2	1.7	183	148	104	27	63.0	20
West Fork city, Washington County	1 151	613	64.2	58.2	739	3.0	702	95.2	12.3	.1	819	632	492	87	74.7	87
West Helena city, Phillips County	6 609	3 831	55.0	47.6	3 623	10.4	3 232	93.5	18.9	.2	3 708	2 636	2 001	647	59.8	637
West Memphis city, Crittenden County	20 408	11 253	64.7	58.2	13 172	8.4	11 940	95.8	16.0	.5	13 919	10 625	8 239	2 085	67.1	1 864
West Point town, White County	109	57	60.6	59.6	66	12.1	49	100.0	12.2	–	75	52	25	15	60.0	10
Wheatley city, St. Francis County	312	165	59.3	52.1	185	15.1	154	92.9	18.2	–	201	158	115	25	48.0	24
Whelen Springs town, Clark County	69	38	53.6	50.0	37	5.4	35	100.0	17.1	–	45	28	26	13	84.6	11
White Hall city, Jefferson County	2 830	1 432	67.1	58.7	1 887	8.9	1 709	96.9	11.3	.7	2 024	1 394	1 091	240	58.3	159
Wickes town, Polk County	397	202	65.5	53.5	260	6.2	234	94.9	37.6	–	256	163	119	48	64.6	57
Widener town, St. Francis County	272	160	42.6	40.6	116	24.1	84	86.9	2.4	–	117	63	45	28	32.1	18
Wiederkehr Village city, Franklin County	42	21	69.0	52.4	29	6.9	27	96.3	3.7	–	26	21	17	2	100.0	5
Williford town, Sharp County	53	29	37.7	34.5	20	20.0	16	62.5	–	–	19	8	–	5	60.0	2
Willisville town, Nevada County	152	84	48.0	33.3	73	–	73	93.2	13.7	–	76	58	42	8	50.0	5
Wilmar city, Drew County	436	250	53.9	49.6	235	14.0	202	95.0	29.2	–	243	174	129	39	53.8	25
Wilmot city, Ashley County	901	497	46.3	40.4	417	13.2	362	79.3	25.1	1.1	433	276	160	56	50.0	38
Wilson town, Mississippi County	760	425	62.4	51.8	471	9.8	426	92.3	13.4	.5	504	364	291	46	67.4	61
Wilton town, Little River County	326	172	55.8	50.6	182	11.0	162	94.4	38.3	–	187	133	103	22	45.5	10
Winchester city, Drew County	169	87	55.0	33.3	93	9.7	84	100.0	38.1	–	105	71	52	14	28.6	4
Winslow city, Washington County	254	122	59.8	51.6	152	3.9	146	82.2	19.9	–	160	122	92	8	50.0	10
Winthrop city, Little River County	193	100	58.0	51.0	112	8.0	94	92.6	20.2	–	118	71	52	14	50.0	9
Wooster town, Faulkner County	307	169	70.7	67.5	215	6.0	198	93.4	19.2	–	223	167	134	27	70.4	24
Wrightsville city, Pulaski County	830	420	54.2	48.1	450	8.0	405	95.1	22.7	2.5	466	335	256	49	75.5	48
Wynne city, Cross County	5 976	3 341	56.2	47.6	3 340	13.0	2 854	93.1	16.9	.3	3 744	2 459	1 864	516	64.9	432
Yellville city, Marion County	937	545	47.4	37.8	444	7.9	398	92.0	13.8	–	476	324	231	89	71.9	59
Zinc town, Boone County	57	25	52.6	56.0	30	26.7	20	90.0	30.0	–	31	15	6	2	100.0	1

Table 7. **Disability Status: 1990**

[Data based on sample and subject to sampling variability, see text. For definitions of terms and meanings of symbols, see text]

State County County Subdivision Place	Civilian noninstitutionalized persons 16 to 64 years						Civilian noninstitutionalized persons 65 years and over				Percent in labor force of civilian noninstitutionalized persons 16 to 64 years with—			
		Percent with a work disability		Percent with a mobility or self-care limitation				Percent with a mobility or self-care limitation						
	Total	Total	Prevented from working	Total	Mobility limitation	Self-care limitation	Total	Total	Mobility limitation	Self-care limitation	A work disability	No work disability	A mobility limitation	No mobility limitation
The State	**1 425 891**	**11.2**	**6.6**	**5.5**	**2.9**	**3.9**	**330 181**	**24.1**	**19.1**	**14.3**	**32.6**	**77.5**	**14.4**	**74.2**
Arkansas County	12 643	10.7	5.1	5.8	2.7	4.3	3 329	24.3	19.0	17.3	43.5	78.4	34.4	75.8
Arkansas township	91	14.3	7.7	7.7	7.7	–	12	58.3	–	58.3	46.2	76.9	–	78.6
Barton township	124	14.5	14.5	4.8	4.8	4.8	34	32.4	32.4	17.6	–	68.9	–	61.9
Bayou Meto township	160	14.4	14.4	5.6	5.6	–	28	50.0	50.0	50.0	–	63.5	–	57.6
Brewer township	30	–	–	–	–	–	20	–	–	–	–	50.0	–	50.0
Chester township	244	4.9	–	–	–	–	12	–	–	–	41.7	64.7	–	63.5
Crockett township	78	9.0	–	6.4	6.4	6.4	30	80.0	26.7	80.0	100.0	73.2	–	80.8
Garland township	94	–	–	7.4	–	7.4	66	9.1	9.1	9.1	–	59.6	–	59.6
Gum Pond township	6 060	10.7	4.2	7.4	2.8	5.8	1 591	22.6	17.3	16.2	52.6	82.1	50.3	79.8
Stuttgart city (pt.)	5 777	10.7	4.2	7.6	2.8	5.9	1 537	22.1	16.9	16.3	53.9	82.0	53.1	79.7
Henton township	374	17.1	11.2	6.7	4.3	4.0	76	50.0	46.1	31.6	34.4	73.5	18.8	69.0
Humphrey town (pt.)	215	22.3	12.1	8.8	4.7	7.0	61	52.5	47.5	29.5	45.8	75.4	30.0	70.7
Keaton township	596	7.9	4.9	3.9	1.8	2.0	143	25.9	21.7	7.7	38.3	72.7	–	71.3
La Grue township	2 866	13.6	6.2	4.5	2.6	3.1	790	24.4	19.1	17.3	38.7	79.6	33.3	75.2
De Witt city	2 006	14.0	7.0	4.3	2.9	2.8	625	27.4	20.6	19.5	33.2	80.2	43.1	74.6
McFall township	94	–	–	–	–	–	40	–	–	–	–	72.3	–	72.3
Mill Bayou township	359	7.8	6.4	3.3	.8	2.5	121	29.8	28.1	24.0	17.9	62.8	–	59.8
Almyra town	176	9.1	6.3	2.8	1.7	1.1	61	26.2	23.0	14.8	31.3	69.4	–	67.1
Morris township	382	1.8	1.8	1.8	1.8	1.8	18	55.6	55.6	55.6	–	81.9	–	81.9
Stuttgart city (pt.)	176	4.0	4.0	4.0	4.0	4.0	18	55.6	55.6	55.6	–	92.3	–	92.3
Point Deluce township	136	4.4	4.4	4.4	4.4	4.4	21	–	–	–	–	73.8	–	73.8
Prairie township	390	6.4	4.9	5.4	1.3	5.4	160	14.4	7.5	14.4	24.0	75.1	–	72.7
St. Charles town	99	18.2	14.1	4.0	–	4.0	18	11.1	11.1	11.1	22.2	77.8	–	67.7
Stanley township	565	10.4	5.3	5.1	2.8	3.4	167	30.5	26.3	16.2	42.4	72.9	12.5	71.4
Gillett city	525	9.9	5.7	5.5	3.0	3.6	151	31.8	29.1	15.9	34.6	72.5	12.5	70.5
Ashley County	14 660	11.2	7.0	5.8	2.9	4.4	3 357	27.9	20.2	21.1	32.6	74.2	25.0	70.8
Banner township	34	–	–	–	–	–	7	–	–	–	–	79.4	–	79.4
Bayou township	34	–	–	–	–	–	27	33.3	33.3	14.8	–	41.2	–	41.2
Bearhouse township	15	–	–	–	–	–	8	–	–	–	–	100.0	–	100.0
Beech Creek township	31	48.4	6.5	41.9	41.9	41.9	11	45.5	45.5	45.5	86.7	100.0	100.0	88.9
Carter township	2 597	10.8	7.4	6.0	3.1	4.9	636	27.2	21.1	21.9	29.6	75.6	28.8	72.0
Hamburg city	1 816	11.1	6.8	8.2	4.0	7.0	489	24.3	16.4	17.4	35.6	75.2	31.5	72.5
De Bastrop township	172	9.3	2.9	13.4	3.5	13.4	36	27.8	22.2	11.1	62.5	73.7	16.7	74.7
Parkdale city	100	10.0	–	4.0	–	4.0	33	24.2	24.2	6.1	100.0	78.9	–	81.0
Egypt township	7 509	9.6	5.8	4.5	2.1	3.1	1 562	25.0	16.3	18.4	34.9	74.2	24.5	71.4
Crossett city	3 758	10.1	6.5	6.2	2.6	4.3	985	21.7	13.6	15.3	33.6	77.2	28.9	74.0
North Crossett CDP (pt.)	2 017	9.3	5.6	2.5	1.0	2.1	345	16.2	16.2	8.4	26.7	73.0	–	69.4
West Crossett CDP	1 214	9.2	5.9	3.1	1.5	2.1	139	39.6	20.1	35.3	35.7	70.5	–	68.3
Elon township	400	7.5	5.8	5.8	1.8	5.8	41	51.2	51.2	26.8	23.3	74.6	–	72.0
Extra township	137	27.7	17.5	8.8	8.8	–	40	42.5	42.5	42.5	36.8	82.8	33.3	73.6
Longview township	467	18.4	10.7	8.1	6.9	4.1	110	34.5	19.1	34.5	24.4	80.3	21.9	73.6
Marie Saline township	121	13.2	5.0	5.0	5.0	–	39	15.4	–	15.4	62.5	80.0	–	81.7
Mill Creek township	927	17.0	9.1	4.4	2.4	3.9	197	24.4	21.3	21.8	34.2	74.6	–	69.4
North Crossett CDP (pt.)	141	27.7	13.5	13.5	–	13.5	17	–	–	–	35.9	59.8	–	53.2
Montrose township	286	21.3	18.2	17.1	9.4	13.3	66	25.8	16.7	15.2	14.8	68.9	22.2	61.0
Montrose city	249	22.9	19.3	19.7	10.8	15.3	63	23.8	14.3	15.9	15.8	76.6	22.2	67.6
Portland township	585	7.2	6.0	8.7	4.4	7.2	145	31.7	18.6	28.3	14.3	67.0	15.4	65.5
Portland city	374	6.4	5.6	11.0	4.8	8.6	106	32.1	21.7	27.4	12.5	74.0	22.2	72.5
Prairie township	196	10.2	–	3.6	3.6	3.6	17	–	–	–	100.0	78.4	100.0	79.9
Union township	86	34.9	22.1	–	–	–	26	65.4	65.4	65.4	36.7	48.2	–	44.2
White township	394	13.7	8.1	5.3	2.5	4.3	84	41.7	34.5	23.8	24.1	72.4	–	67.4
Fountain Hill town	95	23.2	14.7	9.5	9.5	5.3	30	46.7	40.0	40.0	27.3	76.7	–	72.1
Wilmot township	669	12.0	9.7	9.9	2.5	9.1	305	34.8	26.6	21.0	17.5	71.8	11.8	66.7
Wilmot city	573	12.4	9.9	9.2	2.6	8.4	253	37.2	28.1	24.5	18.3	71.9	–	67.0
Baxter County	16 678	14.2	9.2	4.7	3.6	2.4	8 750	15.3	11.1	9.2	25.2	73.0	9.3	68.3
Bayou township	164	15.2	15.2	15.2	15.2	4.3	72	19.4	–	19.4	–	67.6	–	67.6
Big Flat township	140	35.7	19.3	9.3	7.1	9.3	64	37.5	28.1	26.6	32.0	54.4	–	50.0
Big Flat town (pt.)	39	28.2	20.5	5.1	5.1	5.1	29	13.8	13.8	6.9	27.3	57.1	–	51.4
Buckhorn township	367	21.3	17.4	7.6	7.6	.5	124	12.1	10.5	6.5	15.4	77.2	–	69.3
Norfork city (pt.)	6	–	–	–	–	–	–	–	–	–	–	50.0	–	50.0
Salesville town	223	22.0	16.6	4.5	4.5	.9	91	12.1	9.9	8.8	20.4	77.6	–	68.1
Buford township	514	11.1	8.8	5.4	4.1	1.4	125	9.6	–	9.6	21.1	81.0	–	77.5
Greenwood township	104	14.4	7.7	7.7	7.7	–	7	–	–	–	46.7	85.4	–	86.5
Grover township	810	14.3	9.8	2.1	1.7	.9	824	6.6	5.8	3.5	16.4	59.4	14.3	53.9
Lakeview town	229	16.6	10.0	6.6	5.2	3.1	228	6.6	5.7	5.3	23.7	61.8	16.7	57.6
Independence township	906	12.5	8.2	6.3	5.6	3.5	241	12.4	9.5	2.9	23.0	78.6	25.5	74.4
Logan township	608	11.8	7.6	1.0	1.0	–	196	25.5	18.9	19.4	9.7	67.7	–	61.5
Lone Rock township	169	17.2	4.1	3.0	–	3.0	79	15.2	15.2	5.1	69.0	62.1	–	63.3
Norfork city (pt.)	13	23.1	23.1	7.7	–	7.7	27	14.8	14.8	7.4	–	70.0	–	53.8
Matney township	67	25.4	25.4	19.4	10.4	19.4	19	52.6	52.6	52.6	–	52.0	–	43.3
Mill township	1 345	12.5	8.4	4.4	2.9	3.1	613	11.4	8.0	7.2	25.0	64.9	30.8	60.8
Mountain Home township	7 318	12.3	7.6	4.3	3.1	2.3	5 033	15.9	11.4	9.6	29.6	73.8	12.3	70.2
Mountain Home city	4 014	12.5	7.7	5.4	3.6	2.8	3 483	16.4	12.5	9.9	28.6	71.0	11.8	67.7
North Fork township	771	20.8	12.1	8.0	7.0	2.5	164	26.8	26.8	8.5	33.8	71.8	–	68.8
Norfork city (pt.)	179	10.1	2.8	6.1	2.8	6.1	68	30.9	30.9	17.6	33.3	83.2	–	80.5
Pigeon township	686	16.3	9.2	5.0	1.5	4.1	146	20.5	11.6	13.0	20.5	79.4	–	70.9
Union township	686	18.1	13.3	3.9	3.9	.9	371	14.8	12.7	4.0	10.5	65.3	–	57.7
Whiteville township	2 023	16.4	11.6	4.5	3.2	2.8	672	17.6	11.8	13.2	24.1	80.5	–	73.6
Cotter city	475	17.1	8.2	5.1	2.5	2.9	200	16.5	10.0	12.5	49.4	75.4	–	72.8
Gassville city	612	17.8	11.3	3.1	2.6	2.6	214	20.1	12.6	14.0	27.5	83.7	–	75.7
Benton County	58 175	9.1	4.6	3.6	2.0	2.6	16 792	17.3	13.5	10.2	40.3	80.0	14.9	77.6
Anderson township	499	7.0	3.8	8.2	4.2	7.0	135	14.8	8.9	5.9	45.7	83.6	38.1	82.8
Cave Springs city (pt.)	–	–	–	–	–	–	–	–	–	–	–	–	–	–
Apple Glenn township	358	14.0	10.1	4.5	3.9	2.5	38	–	–	–	28.0	82.1	35.7	76.2
Ball township	266	11.7	–	–	–	–	50	14.0	14.0	14.0	58.1	83.8	–	80.8
Beatie township	211	17.5	7.1	3.8	3.8	3.8	67	17.9	17.9	9.0	32.4	81.0	100.0	71.4
Brightwater township	1 599	9.8	5.2	4.9	2.6	3.4	283	15.5	14.8	4.2	34.6	75.1	16.7	72.6
Avoca town	165	12.7	6.7	5.5	4.2	3.0	45	11.1	6.7	4.4	33.3	72.9	28.6	69.6
Rogers city (pt.)	272	7.0	7.0	7.4	–	7.4	105	10.5	10.5	–	–	68.8	–	64.0
Cherokee township	227	5.7	2.6	–	–	–	6	–	–	–	–	73.4	–	69.2
Colville township	1 612	8.6	4.7	3.3	1.7	2.5	227	22.9	13.7	19.8	41.7	83.0	–	80.8
Cave Springs city (pt.)	277	10.1	3.2	4.0	2.5	1.4	62	38.7	32.3	27.4	67.9	88.4	–	88.5
Rogers city (pt.)	–	–	–	–	–	–	–	–	–	–	–	–	–	–
Decatur township	1 324	6.9	5.1	6.0	2.3	5.3	279	15.1	14.0	7.9	20.7	85.6	–	83.0
Decatur city	561	10.3	6.8	6.1	2.1	5.5	106	18.9	16.0	11.3	29.3	85.1	–	81.1
Dickson township	1 442	12.0	8.0	4.1	2.6	3.0	1 119	9.3	6.1	5.4	20.2	66.4	29.7	61.6
Bella Vista CDP (pt.)	965	12.5	8.9	5.0	3.2	3.9	1 074	9.1	5.8	5.6	14.9	54.9	35.5	50.3

TIPSII [UPF] GPH505 CENSUS90 71583600 07/17/92 1:17 PM MACHINE: C DATA:CENSUS90S*PH5TIPSDA05. 07/10/92 10:10:29 TAPE: NONE FRAME: 43
TSF:CENSUS90*92. 07/10/92 10:12:20 UTF:CENSUS90*93. 07/10/92 10:12:20 META:CENSUS90S*PH5T7-805. 07/10/92 10:16:48

Table 7. **Disability Status: 1990**—Con.

[Data based on sample and subject to sampling variability, see text. For definitions of terms and meanings of symbols, see text]

State County County Subdivision Place	Civilian noninstitutionalized persons 16 to 64 years						Civilian noninstitutionalized persons 65 years and over				Percent in labor force of civilian noninstitutionalized persons 16 to 64 years with—			
		Percent with a work disability		Percent with a mobility or self-care limitation				Percent with a mobility or self-care limitation						
	Total	Total	Prevented from working	Total	Mobility limitation	Self-care limitation	Total	Total	Mobility limitation	Self-care limitation	A work disability	No work disability	A mobility limitation	No mobility limitation
Benton County—Con.														
Esculapia township	16 335	8.9	4.1	3.6	2.0	2.6	4 429	19.2	14.9	11.4	47.8	82.7	17.2	80.9
Little Flock city (pt.)	165	4.8	4.8	4.2	4.2	–	43	14.0	9.3	14.0	–	87.3	57.1	84.2
Prairie Creek CDP	740	6.8	4.2	2.0	.7	2.0	474	9.7	9.7	4.6	14.0	66.1	–	63.0
Rogers city (pt.)	13 629	9.1	3.9	3.5	1.9	2.4	3 417	21.5	16.0	13.1	51.1	84.2	14.9	82.4
Felker township	160	10.6	10.6	7.5	5.0	2.5	59	50.8	50.8	15.3	–	85.3	–	80.3
Flint township	422	5.9	3.1	4.0	2.6	2.6	86	31.4	23.3	31.4	48.0	66.5	45.5	65.9
Garfield township	822	11.4	7.8	4.4	1.6	3.3	323	18.9	10.8	13.3	29.8	76.5	–	72.3
Garfield town (pt.)	119	21.0	19.3	8.4	4.2	5.9	62	24.2	24.2	6.5	8.0	71.3	–	60.5
Garland township	1 259	9.1	5.0	3.9	3.3	2.6	151	17.2	15.9	8.6	38.3	87.2	4.9	85.4
Centerton city	309	12.9	6.8	3.6	2.9	2.3	64	23.4	23.4	12.5	42.5	89.6	22.2	85.3
Gentry township	1 895	10.4	6.2	2.8	2.2	2.0	441	24.9	20.2	18.1	35.0	82.6	14.6	79.0
Gentry city	1 027	10.9	6.5	3.6	2.5	1.9	256	23.4	21.5	16.4	31.3	81.6	23.1	77.5
Hico township	6 499	7.8	3.6	2.6	1.0	2.0	1 336	24.0	20.1	13.1	37.8	79.5	10.8	76.9
Siloam Springs city	5 097	8.6	4.5	3.2	1.3	2.3	1 201	24.9	20.6	14.6	32.3	79.5	10.8	76.3
Hoover township	276	16.7	9.4	2.2	2.2	1.4	77	13.0	13.0	9.1	43.5	80.0	33.3	74.8
Highfill town	60	15.0	3.3	3.3	3.3	–	18	16.7	16.7	16.7	77.8	78.4	–	81.0
Logan township	267	5.6	2.2	4.5	–	4.5	41	14.6	14.6	–	60.0	83.7	–	82.4
Mason Valley township	479	6.7	4.0	2.7	–	2.7	106	25.5	18.9	13.2	40.6	84.3	–	81.4
Mount Vernon township	1 966	8.3	3.1	3.6	.7	3.3	420	20.0	15.7	11.4	51.2	81.9	–	79.9
Bella Vista CDP (pt.)	69	–	–	–	–	–	–	–	–	–	–	66.7	–	66.7
Little Flock city (pt.)	–	–	–	–	–	–	–	–	–	–	–	–	–	–
Pea Ridge city	929	9.9	4.7	3.2	1.3	2.7	281	21.4	14.9	13.5	37.0	80.3	–	77.0
Osage township	12 164	7.9	3.7	3.0	1.7	2.1	5 169	13.5	10.3	7.9	45.2	77.8	11.8	76.3
Bella Vista CDP (pt.)	2 784	5.2	2.7	2.8	1.8	1.6	3 240	11.3	7.2	8.2	31.0	61.8	–	61.3
Bentonville city	6 818	10.1	4.6	3.1	1.6	2.2	1 468	19.3	17.4	8.0	47.0	82.2	5.6	79.9
Little Flock city (pt.)	420	6.7	3.1	5.0	1.4	4.3	61	23.0	16.4	13.1	39.3	85.5	50.0	82.9
Rogers city (pt.)	937	3.0	–	3.1	1.6	3.1	207	1.9	1.9	1.0	89.3	83.9	100.0	83.8
Roller Ridge township	423	7.6	3.8	4.0	.5	3.5	71	16.9	14.1	11.3	28.1	75.7	–	72.4
Garfield town (pt.)	29	6.9	–	24.1	–	24.1	–	–	–	–	100.0	74.1	–	75.9
Gateway town	40	7.5	–	–	–	–	22	45.5	36.4	27.3	–	73.0	–	67.5
Round Prairie township	330	7.9	7.9	8.2	8.2	5.5	72	9.7	9.7	9.7	–	87.5	44.4	83.8
Sugar Creek township	330	18.2	14.5	13.9	2.4	11.5	43	2.3	–	2.3	20.0	68.5	–	61.2
Sulphur Springs township	595	11.1	4.7	3.4	1.3	2.7	202	17.3	16.3	7.9	36.4	70.9	–	68.0
Bella Vista CDP (pt.)	130	7.7	1.5	–	–	–	41	4.9	–	4.9	–	27.5	–	25.4
Sulphur Springs city	273	11.4	6.6	5.1	2.9	3.7	100	26.0	26.0	10.0	29.0	87.6	–	83.4
Wager township	220	12.7	7.7	4.5	4.5	2.7	61	23.0	23.0	23.0	39.3	65.1	–	64.8
Wallace township	1 303	13.2	7.0	2.7	2.3	1.3	440	17.0	13.2	9.8	40.1	84.6	6.7	80.4
Bella Vista CDP (pt.)	5	–	–	–	–	–	–	–	–	–	–	60.0	–	60.0
Gravette city	743	14.1	7.9	3.4	2.7	1.9	268	25.0	20.5	13.1	35.2	88.6	10.0	83.0
Walnut township	548	10.6	4.9	3.3	2.2	3.3	305	22.0	14.4	16.1	13.8	58.2	–	54.7
War Eagle township	415	11.3	2.4	–	–	–	102	19.6	13.7	13.7	70.2	80.7	–	79.5
Washington township	3 775	11.2	5.9	4.8	3.4	3.3	613	21.2	16.0	12.1	33.4	80.9	11.5	77.9
Bethel Heights town	176	12.5	7.4	2.8	1.1	1.7	36	16.7	16.7	5.6	31.8	78.6	–	73.6
Lowell city	761	11.4	5.9	2.8	2.2	2.5	188	17.0	14.4	10.1	37.9	86.1	29.4	81.7
Rogers city (pt.)	65	3.1	–	–	–	–	8	–	–	–	–	58.7	–	56.9
Springdale city (pt.)	656	9.0	3.0	5.2	1.5	5.2	39	–	–	–	44.1	85.1	40.0	82.0
Yell township	154	20.1	20.1	3.9	3.9	–	41	31.7	31.7	–	–	83.7	–	69.6
Boone County	17 104	11.4	6.2	4.4	2.7	3.4	4 585	23.8	19.8	14.4	36.5	78.8	25.5	75.3
Batavia township	458	22.1	15.3	10.0	3.1	9.0	129	23.3	7.8	23.3	14.9	86.6	64.3	70.9
Bellefonte township	1 292	8.9	3.4	4.9	2.9	3.3	221	16.3	12.2	7.7	53.9	79.9	43.2	78.6
Bellefonte town	224	11.6	5.4	4.9	4.9	1.8	43	20.9	18.6	16.3	46.2	80.8	27.3	79.3
Harrison city (pt.)	183	3.3	2.7	–	–	–	23	30.4	30.4	8.7	16.7	85.9	–	83.6
Blythe township	95	9.5	9.5	–	–	–	8	–	–	–	–	73.3	–	66.3
Bryan township	430	24.4	15.1	6.7	2.3	4.4	116	20.7	20.7	13.8	28.6	78.8	–	68.1
Harrison city (pt.)	–	–	–	–	–	–	–	–	–	–	–	–	–	–
Carrollton township	407	23.3	16.0	2.2	2.2	1.7	82	26.8	24.4	20.7	31.6	66.7	–	59.8
Alpena town	144	28.5	24.3	6.3	6.3	4.9	74	29.7	27.0	23.0	14.6	83.5	–	68.1
Elixir township	1 260	13.5	6.9	3.9	3.0	2.6	244	24.2	23.4	12.7	32.9	77.2	26.3	72.7
Bergman town	225	11.6	6.7	7.1	4.4	6.2	34	50.0	50.0	41.2	42.3	82.4	60.0	78.6
Ewing township	190	10.0	–	5.8	–	5.8	42	40.5	40.5	–	100.0	70.2	–	73.2
Gaither township	510	6.5	3.7	1.0	1.0	1.0	43	37.2	18.6	18.6	42.4	73.6	–	72.3
Jackson township	491	10.4	5.9	3.1	1.6	1.4	136	17.6	17.6	17.6	43.1	78.2	100.0	74.1
Harrison city (pt.)	–	–	–	–	–	–	12	50.0	50.0	50.0	–	–	–	–
Jefferson township	627	9.4	3.5	1.3	.6	1.1	116	11.2	4.3	8.6	54.2	83.8	25.0	81.4
Valley Springs town	119	6.7	5.0	5.0	1.7	5.0	28	21.4	10.7	10.7	25.0	84.7	–	82.1
Lee township	688	6.0	2.0	1.2	1.2	–	167	12.0	7.8	5.4	61.0	80.1	50.0	79.3
Long Creek township	410	25.6	16.1	5.6	5.6	5.6	80	20.0	20.0	20.0	22.9	84.3	–	72.6
North Harrison township	3 702	7.5	3.8	3.0	1.9	2.8	1 065	33.8	27.6	18.1	45.7	79.9	41.7	78.0
Harrison city (pt.)	2 980	5.9	2.7	2.7	1.8	2.7	926	34.7	27.5	20.1	48.3	81.0	54.5	79.5
Olvey township	292	10.6	5.5	2.1	–	2.1	46	–	–	–	12.9	85.4	–	77.7
Omaha township	842	8.8	6.1	10.3	3.7	7.6	144	4.9	4.9	4.9	18.9	76.2	9.7	73.5
Omaha town	146	5.5	4.1	8.2	3.4	4.8	32	–	–	–	25.0	72.5	–	72.3
Prairie township	303	22.4	9.2	7.3	5.3	5.9	75	13.3	13.3	2.7	58.8	73.2	–	73.9
Everton town	86	10.5	3.5	3.5	3.5	3.5	27	7.4	7.4	7.4	66.7	77.9	–	79.5
South Harrison township	3 664	10.9	5.8	5.6	4.0	4.4	1 259	25.5	22.6	17.7	33.2	80.0	22.1	77.0
Harrison city (pt.)	2 483	10.8	6.6	6.0	4.4	4.6	902	29.7	26.9	20.6	26.0	81.3	20.2	77.8
Sugar Loaf township	926	11.1	6.0	3.6	2.4	2.6	519	20.0	15.2	10.2	35.0	71.8	22.7	68.8
Diamond City city	263	12.9	6.1	6.1	4.9	5.7	283	15.5	10.6	8.8	32.4	61.1	38.5	58.4
Lead Hill town	150	13.3	6.7	4.0	4.0	–	81	32.1	18.5	17.3	30.0	73.8	–	70.8
South Lead Hill town	54	18.5	9.3	5.6	–	5.6	10	20.0	20.0	20.0	50.0	72.7	–	68.5
Summit township	259	5.0	5.0	–	–	–	37	–	–	–	–	81.7	–	77.6
Zinc township	258	30.2	18.2	10.5	7.8	6.6	56	23.2	19.6	8.9	37.2	73.9	–	68.1
Zinc town	43	41.9	18.6	14.0	14.0	7.0	14	42.9	28.6	14.3	55.6	80.0	–	81.1
Bradley County	6 763	12.2	7.5	6.8	3.4	5.3	2 052	22.3	15.7	13.9	27.2	74.6	22.2	70.5
Clay township	311	17.7	11.9	7.4	4.5	5.8	89	24.7	16.9	14.6	7.3	82.8	28.6	71.4
Banks town	60	25.0	11.7	28.3	20.0	20.0	24	37.5	8.3	29.2	26.7	80.0	33.3	75.0
Eagle township	75	–	–	–	–	–	63	9.5	9.5	–	–	50.7	–	50.7
Marion township	105	–	–	–	–	–	28	67.9	28.6	67.9	–	36.2	–	36.2
Moro township	18	22.2	22.2	22.2	22.2	–	6	–	–	–	–	64.3	–	64.3
Ouachita township	82	13.4	–	–	–	–	21	33.3	33.3	–	100.0	62.0	–	67.1
Palestine township	187	4.8	–	–	–	–	87	31.0	10.3	31.0	–	55.6	–	52.9
Pennington township	5 070	12.4	7.9	7.1	3.4	5.4	1 511	20.5	14.4	14.0	29.4	75.9	14.7	72.1
Warren city	3 623	12.8	8.4	8.2	3.7	6.7	1 156	22.3	17.3	15.3	29.7	75.0	12.8	71.4
River township	115	–	–	–	–	–	5	100.0	–	100.0	–	77.4	–	77.4
Sumpter township	69	30.4	30.4	11.6	11.6	5.8	46	10.9	10.9	–	–	81.3	–	63.9
Washington township	731	13.1	6.3	9.4	4.7	8.5	196	29.6	28.6	5.6	26.0	77.0	64.7	70.6
Hermitage town	269	11.2	9.3	10.4	3.3	7.8	82	39.0	36.6	13.4	10.0	70.7	–	66.2

TIPSII [UPF] GPH505 CENSUS90 71583600 07/17/92 1:17 PM MACHINE: C DATA:CENSUS90S*PH5TIPSDA05. 07/10/92 10:10:29 TAPE: NONE FRAME: 44
TSF:CENSUS90*92. 07/10/92 10:12:20 UTF:CENSUS90*93. 07/10/92 10:12:20 META:CENSUS90S*PH5T7-805. 07/10/92 10:16:48

Table 7. **Disability Status: 1990**—Con.

[Data based on sample and subject to sampling variability, see text. For definitions of terms and meanings of symbols, see text]

State County County Subdivision Place	Civilian noninstitutionalized persons 16 to 64 years						Civilian noninstitutionalized persons 65 years and over				Percent in labor force of civilian noninstitutionalized persons 16 to 64 years with—			
		Percent with a work disability		Percent with a mobility or self-care limitation				Percent with a mobility or self-care limitation						
	Total	Total	Prevented from working	Total	Mobility limitation	Self-care limitation	Total	Total	Mobility limitation	Self-care limitation	A work disability	No work disability	A mobility limitation	No mobility limitation
Calhoun County	3 413	11.8	8.1	5.3	2.7	4.2	917	21.6	16.4	10.8	24.8	77.3	12.9	72.7
Caswell township	445	16.2	8.8	5.2	4.5	3.4	80	25.0	20.0	10.0	37.5	70.5	45.0	66.1
Thornton city (pt.)	291	16.2	11.0	5.2	4.1	2.4	62	19.4	12.9	6.5	19.1	73.0	25.0	65.9
Champagnolle township	202	6.9	2.0	5.9	–	5.9	–	–	–	–	–	83.0	–	77.2
Dallas township	35	11.4	5.7	–	–	–	38	5.3	5.3	–	50.0	41.9	–	42.9
Fayette township	19	–	–	–	–	–	10	100.0	–	100.0	–	100.0	–	100.0
Franklin township	1 111	13.8	9.5	6.7	3.9	4.6	304	25.3	22.7	9.9	24.2	78.5	4.7	73.7
Hampton city	909	14.2	10.1	5.9	3.7	4.4	240	27.5	26.7	10.0	20.9	78.5	–	73.0
Huey township	25	48.0	24.0	–	–	–	7	–	–	–	50.0	53.8	–	52.0
Jackson township	367	7.1	6.8	7.1	1.6	5.4	163	21.5	11.0	18.4	3.8	73.6	16.7	69.5
Harrell city	137	5.8	5.8	–	–	–	63	28.6	22.2	23.8	–	79.1	–	74.5
Jefferson township	144	17.4	12.5	9.7	6.3	9.7	33	–	–	–	16.0	75.6	–	69.6
Tinsman city	–	–	–	–	–	–	8	–	–	–	–	–	–	–
Locust Bayou township	–	–	–	–	–	–	–	–	–	–	–	–	–	–
Moro township	308	9.1	7.8	4.9	4.9	4.9	147	30.6	30.6	8.2	14.3	77.5	–	75.4
Thornton city (pt.)	24	16.7	16.7	–	–	–	3	–	–	–	–	40.0	–	33.3
Polk township	297	5.4	5.4	5.7	–	5.7	51	–	–	–	–	80.1	–	75.8
River township	421	12.8	8.3	–	–	–	84	10.7	–	10.7	35.2	85.6	–	79.1
Shumaker unorg.	39	–	–	–	–	–	–	–	–	–	–	46.2	–	46.2
Carroll County	11 231	11.3	6.2	4.9	3.0	3.4	3 289	18.6	14.2	10.6	31.6	80.0	9.6	76.6
Beaver township	467	18.4	13.9	5.8	4.5	4.9	195	11.8	8.2	3.6	11.6	61.2	–	54.5
Beaver town	41	39.0	34.1	14.6	14.6	9.8	27	18.5	11.1	7.4	–	72.0	–	51.4
Cabanal township	190	4.2	4.2	–	–	–	38	21.1	–	21.1	–	74.7	–	71.6
Carrollton township	259	11.2	11.2	5.0	3.9	1.2	56	17.9	17.9	3.6	–	83.9	–	77.5
Cedar township	1 657	10.0	3.9	2.7	2.4	1.3	664	20.2	15.5	10.1	47.3	77.4	17.9	75.8
Eureka Springs city (pt.)	1 124	9.1	3.0	2.6	2.0	1.0	405	27.7	21.0	13.3	56.9	82.6	30.4	81.3
Clifty township	165	24.8	4.8	10.3	10.3	10.3	114	7.0	7.0	–	36.6	71.8	–	70.3
Coin township	260	18.1	14.2	.4	–	.4	84	26.2	26.2	–	21.3	85.0	–	73.5
Cross township	109	7.3	–	9.2	9.2	–	13	–	–	–	100.0	78.2	100.0	77.8
Delmar township	48	16.7	16.7	–	–	–	–	–	–	–	–	100.0	–	83.3
Dry Fork township	56	–	–	48.2	–	48.2	35	–	–	–	–	73.2	–	73.2
Franklin township	337	10.4	2.4	–	–	–	151	–	–	–	77.1	63.6	–	65.0
Hickory township	2 130	12.0	6.5	5.4	3.7	3.8	565	26.4	22.1	18.2	30.5	84.6	12.7	80.6
Green Forest city	1 197	13.3	6.5	5.6	3.3	3.8	374	28.9	26.5	20.9	39.0	85.9	20.0	81.8
Kings River township	334	11.7	6.3	6.3	6.3	4.2	88	25.0	17.0	8.0	12.8	64.4	–	62.3
Liberty township	76	22.4	22.4	10.5	10.5	–	66	24.2	24.2	24.2	–	79.7	–	69.1
Long Creek township	327	14.4	7.3	3.1	3.1	.9	99	6.1	–	6.1	48.9	70.0	–	69.1
North Yocum township	213	11.7	7.5	9.9	5.6	7.0	33	27.3	18.2	15.2	12.0	73.4	–	70.1
Blue Eye town (pt.)	15	–	–	–	–	–	6	–	–	–	–	86.7	–	86.7
Oak Grove town (pt.)	35	5.7	5.7	5.7	5.7	–	13	53.8	30.8	23.1	–	87.9	–	87.9
Omega township	235	14.5	3.4	8.1	3.4	4.7	88	12.5	12.5	12.5	76.5	85.6	–	87.2
Osage township	177	9.0	4.5	–	–	–	33	–	–	–	–	71.4	–	65.0
Packard Springs township	139	20.9	5.0	–	–	–	–	–	–	–	27.6	53.6	–	48.2
Piney township	218	9.2	9.2	–	–	–	20	55.0	55.0	55.0	–	78.8	–	71.6
Polo township	594	8.2	2.4	6.9	1.3	5.6	63	33.3	33.3	7.9	49.0	90.5	–	88.2
Prairie township	2 724	9.8	5.9	5.5	2.6	4.3	787	15.6	9.3	10.4	31.3	85.5	7.1	82.1
Berryville city	1 787	10.6	6.6	5.4	2.7	4.4	655	16.2	11.1	9.9	29.6	87.1	10.4	83.0
South Yocum township	295	7.1	6.1	5.4	4.1	2.0	83	36.1	27.7	20.5	–	79.2	–	76.7
Blue Eye town (pt.)	–	–	–	–	–	–	–	–	–	–	–	–	–	–
Oak Grove town (pt.)	88	12.5	9.1	6.8	4.5	4.5	33	57.6	36.4	39.4	–	77.9	–	71.4
Winona township	221	11.8	7.7	4.5	4.5	2.3	14	57.1	57.1	–	15.4	83.6	–	79.1
Eureka Springs city (pt.)	–	–	–	–	–	–	–	–	–	–	–	–	–	–
Chicot County	8 693	13.6	9.5	10.6	3.9	8.5	2 459	31.0	22.2	24.0	24.1	70.5	10.9	66.3
Bowie township	2 746	10.9	9.2	10.2	2.9	8.3	988	26.4	21.7	20.6	13.3	65.2	7.5	61.1
Dermott city	2 434	10.3	9.3	11.0	2.8	9.4	854	25.5	22.8	19.4	7.2	64.2	8.8	59.8
Carlton township	3 232	12.3	7.1	7.8	2.9	6.4	768	39.7	27.0	30.9	34.7	73.1	9.7	70.1
Lake Village city	1 540	13.1	7.9	8.2	3.6	6.1	438	44.7	32.0	31.3	39.8	72.1	16.1	69.8
Planters township	2 715	17.7	12.4	14.4	6.1	11.2	703	28.0	17.9	21.2	22.1	72.8	13.3	67.1
Eudora city	1 633	19.4	14.1	14.6	6.6	11.6	512	28.5	15.4	23.6	20.5	72.3	5.6	66.3
Clark County	13 607	10.7	6.2	6.3	3.1	4.7	3 340	24.6	19.0	15.9	33.0	71.9	20.0	69.2
Amity township	950	14.5	9.8	8.7	3.9	5.9	303	26.4	18.8	19.8	24.6	67.9	–	64.1
Amity city	327	11.3	5.5	4.6	4.0	3.7	97	41.2	28.9	26.8	27.0	63.1	–	61.5
Caddo township	9 722	9.1	5.3	5.5	2.8	4.1	2 036	23.8	18.9	15.5	33.9	72.0	19.0	70.0
Arkadelphia city	6 625	7.3	3.9	2.9	2.3	1.4	1 338	24.1	19.1	16.9	40.2	69.6	22.0	68.5
Caddo Valley town	281	8.5	6.0	4.6	3.2	4.6	48	27.1	27.1	16.7	29.2	82.1	–	80.1
Gum Springs town	102	5.9	3.9	12.7	–	12.7	20	30.0	15.0	25.0	33.3	62.5	–	60.8
Missouri township	2 219	15.2	8.4	7.9	4.8	5.5	743	25.0	20.2	15.2	35.2	72.0	31.1	68.2
Gurdon city	1 185	13.0	7.9	7.6	3.7	6.8	402	26.1	18.2	15.2	33.1	69.3	31.8	65.8
Whelen Springs town	60	28.3	21.7	21.7	21.7	3.3	9	–	–	–	–	76.7	–	70.2
Terre Noire township	716	14.0	6.7	9.2	1.4	7.8	258	27.1	16.3	16.3	29.0	73.9	–	68.6
Okolona town	73	15.1	11.0	–	–	–	37	18.9	10.8	10.8	–	56.5	–	47.9
Clay County	10 699	15.0	9.8	6.3	4.1	3.9	3 568	25.9	20.9	14.7	28.1	78.2	12.6	73.2
Bennett township	432	15.0	10.2	2.1	1.2	2.1	105	40.0	14.3	32.4	26.2	80.7	–	73.3
McDougal town	129	25.6	17.8	1.6	–	1.6	29	44.8	27.6	17.2	30.3	81.3	–	68.2
Blue Cane township	121	19.8	19.8	4.1	–	4.1	73	17.8	17.8	6.8	–	80.4	–	64.5
Bradshaw township	110	6.4	–	–	–	–	22	45.5	45.5	–	100.0	87.4	–	88.2
Brown township	178	10.7	3.4	–	–	–	32	28.1	28.1	28.1	68.4	79.2	–	78.1
Cache township	362	11.0	5.8	8.0	3.6	5.2	69	23.2	23.2	18.8	25.0	75.8	–	72.8
Knobel town	211	14.2	6.6	7.6	3.8	5.2	42	16.7	16.7	9.5	33.3	75.7	–	72.4
Carpenter township	144	17.4	8.3	6.9	6.9	2.8	97	25.8	20.6	23.7	20.0	87.4	–	81.3
Success town	87	19.5	8.0	5.7	5.7	2.3	43	23.3	16.3	18.6	29.4	85.7	–	79.3
Chalk Bluff township	172	8.1	4.1	–	–	–	68	23.5	23.5	23.5	50.0	86.1	–	83.1
Clark township	170	10.0	7.6	5.9	2.9	4.7	83	15.7	8.4	12.0	23.5	78.4	–	75.2
Peach Orchard town	121	9.9	6.6	5.8	1.7	4.1	54	11.1	7.4	11.1	33.3	77.1	–	73.9
Cleveland township	446	15.7	13.5	6.5	6.5	2.9	60	48.3	48.3	10.0	5.7	66.0	–	60.4
Gleghorn township	80	20.0	20.0	6.3	6.3	–	21	–	–	–	–	64.1	–	54.7
Haywood township	279	16.1	12.9	7.9	7.2	1.4	70	30.0	21.4	17.1	20.0	78.6	25.0	72.6
Greenway town	115	16.5	13.0	5.2	3.5	3.5	40	42.5	32.5	20.0	21.1	65.6	–	60.4
Johnson township	175	3.4	–	2.9	–	2.9	42	52.4	52.4	31.0	100.0	76.3	–	77.1
Kilgore township	2 564	12.7	7.2	4.1	2.7	2.8	753	31.2	21.2	21.4	37.8	79.5	17.6	75.7
Corning city	1 925	13.0	8.4	4.7	3.3	3.0	633	31.4	20.7	22.1	30.7	79.7	19.0	75.2
Knob township	181	11.6	6.1	9.4	6.1	3.3	7	100.0	100.0	–	28.6	66.9	100.0	60.0
Lemmons township	79	6.3	6.3	–	–	–	19	63.2	63.2	–	–	83.8	–	78.5
Liddell township	135	24.4	16.3	4.4	2.2	2.2	88	31.8	23.9	17.0	18.2	80.4	–	66.7
St. Francis city	88	21.6	11.4	3.4	3.4	–	69	36.2	30.4	17.4	21.1	79.7	–	69.4
Nelson township	204	24.5	18.6	11.8	10.8	5.9	56	10.7	10.7	3.6	20.0	86.4	–	78.6
Datto town	72	33.3	29.2	4.2	4.2	4.2	21	28.6	28.6	9.5	12.5	70.8	–	53.6

TIPSII [UPF] GPH505 CENSUS90 71583600 07/17/92 1:17 PM MACHINE: C DATA:CENSUS90S*PH5TIPSDA05. 07/10/92 10:10:29 TAPE: NONE FRAME: 45
TSF:CENSUS90*92. 07/10/92 10:12:20 UTF:CENSUS90*93. 07/10/92 10:12:20 META:CENSUS90S*PH5T7-805. 07/10/92 10:16:48

Table 7. **Disability Status: 1990**—Con.

[Data based on sample and subject to sampling variability, see text. For definitions of terms and meanings of symbols, see text]

State County County Subdivision Place	Civilian noninstitutionalized persons 16 to 64 years						Civilian noninstitutionalized persons 65 years and over				Percent in labor force of civilian noninstitutionalized persons 16 to 64 years with—			
		Percent with a work disability		Percent with a mobility or self-care limitation				Percent with a mobility or self-care limitation						
	Total	Total	Prevented from working	Total	Mobility limitation	Self-care limitation	Total	Total	Mobility limitation	Self-care limitation	A work disability	No work disability	A mobility limitation	No mobility limitation
Clay County—Con.														
Oak Bluff township	1 753	17.2	13.1	10.2	7.3	6.4	733	27.3	23.1	15.8	17.3	76.9	14.8	70.8
Rector city	1 190	18.7	14.2	10.9	7.6	6.4	640	28.6	23.8	17.2	14.9	75.5	8.8	68.8
Payne township	190	22.6	15.3	13.7	5.8	11.6	41	19.5	19.5	2.4	32.6	83.7	–	76.5
Nimmons town	70	38.6	30.0	14.3	14.3	10.0	14	57.1	57.1	7.1	22.2	67.4	–	58.3
Pollard township	375	13.3	9.9	4.3	2.4	1.9	96	12.5	12.5	4.2	22.0	70.2	–	65.3
Pollard town	143	11.9	8.4	–	–	–	37	32.4	32.4	10.8	17.6	79.4	–	72.0
St. Francis township	2 424	16.6	9.9	6.5	3.8	4.1	989	19.7	17.4	7.9	33.5	80.8	8.8	75.4
Piggott city	2 088	16.4	9.3	5.5	3.6	3.4	889	19.7	17.1	7.9	36.4	81.5	10.7	76.5
Swain township	107	9.3	4.7	15.9	4.7	11.2	21	–	–	–	50.0	54.6	–	56.9
Wilson township	18	61.1	27.8	–	–	–	23	21.7	21.7	21.7	54.5	100.0	–	72.2
Cleburne County	11 562	12.5	7.8	5.2	3.6	2.9	3 843	19.4	16.0	11.0	28.3	73.3	19.7	69.5
Big Creek township	25	–	–	–	–	–	6	100.0	100.0	–	–	100.0	–	100.0
Cadron township	812	13.8	8.0	7.4	5.8	4.9	218	27.1	22.5	9.6	39.3	77.3	19.1	75.3
Quitman city (pt.)	385	11.9	8.8	6.0	4.4	4.4	113	28.3	26.5	8.8	19.6	78.8	11.8	74.5
California township	156	19.2	10.9	5.1	–	5.1	38	23.7	23.7	23.7	43.3	52.4	–	50.6
Center Post township	202	17.8	8.4	10.9	10.9	5.0	81	–	–	–	52.8	44.6	54.5	45.0
Clayton township	386	15.5	10.6	4.1	4.1	2.1	94	7.4	7.4	–	31.7	80.4	–	75.9
Francis township	353	25.8	17.8	11.6	9.6	8.2	62	–	–	–	17.6	62.2	–	56.1
Giles township	675	12.7	10.1	4.0	3.1	2.2	325	11.7	10.5	7.4	16.3	60.1	9.5	56.0
Greers Ferry city	405	14.6	10.1	4.7	3.5	1.7	193	19.2	17.1	11.9	23.7	64.5	14.3	60.1
Grassy township	670	15.2	7.9	9.3	7.8	2.7	174	32.2	25.3	12.6	44.1	77.8	21.2	77.0
Concord town	158	15.2	5.7	10.8	8.2	2.5	46	34.8	34.8	15.2	45.8	76.1	46.2	73.8
Healing Springs township	543	6.6	3.5	2.9	1.5	1.5	198	24.2	13.1	19.7	47.2	84.4	–	83.2
Heber township	3 867	12.3	7.5	4.2	3.1	1.7	1 559	20.4	18.0	12.8	25.9	80.6	20.0	75.6
Heber Springs city (pt.)	2 822	13.9	8.4	5.5	4.3	2.1	1 173	23.2	20.7	15.2	26.9	81.0	20.0	75.8
McJester township	142	22.5	22.5	19.0	4.9	19.0	45	33.3	33.3	15.6	–	49.1	–	40.0
Morgan township	248	10.9	7.3	–	–	–	55	27.3	–	27.3	–	39.8	–	35.5
Fairfield Bay CDP (pt.)	88	9.1	9.1	–	–	–	36	41.7	–	41.7	–	33.8	–	30.7
Mountain township	320	13.8	5.6	2.2	2.2	–	82	34.1	34.1	17.1	31.8	77.2	100.0	70.3
Peter Creek township	834	10.2	6.6	6.7	4.0	2.8	176	29.5	22.7	6.8	28.2	73.7	–	71.9
Pickens township	266	12.8	7.1	2.3	2.3	2.3	65	35.4	35.4	12.3	20.6	68.1	–	63.5
Pine township	145	21.4	12.4	15.2	9.7	15.2	8	–	–	–	41.9	91.2	42.9	84.7
Piney township	719	7.5	4.5	5.4	–	5.4	102	30.4	20.6	22.5	25.9	64.2	–	61.3
Poff township	67	13.4	13.4	–	–	–	9	–	–	–	–	100.0	–	86.6
Fairfield Bay CDP (pt.)	15	–	–	–	–	–	–	–	–	–	–	100.0	–	100.0
Saline township	236	14.8	5.1	6.4	5.5	5.1	110	1.8	1.8	–	34.3	57.7	7.7	57.0
Higden town	56	16.1	5.4	10.7	7.1	5.4	31	6.5	6.5	–	44.4	61.7	25.0	61.5
Sugar Camp township	134	20.1	12.7	7.5	7.5	–	31	–	–	–	37.0	76.6	100.0	66.1
Sugar Loaf township	194	5.7	3.1	–	–	–	82	19.5	19.5	19.5	45.5	76.0	–	74.2
Valley township	413	5.8	5.8	1.7	1.7	1.7	283	4.9	2.8	4.9	–	52.7	–	50.5
Heber Springs city (pt.)	182	13.2	13.2	3.8	3.8	3.8	117	–	–	–	–	55.7	–	50.3
Wilburn township	155	3.9	3.9	–	–	–	40	17.5	17.5	–	–	89.9	–	86.5
Cleveland County	4 821	12.9	8.6	6.8	3.8	4.5	1 086	33.0	22.3	21.5	25.5	72.9	8.6	69.1
Bowman township	317	12.0	10.1	1.9	1.9	1.9	37	100.0	100.0	32.4	15.8	72.4	–	66.9
Harper township	324	17.3	9.9	4.0	4.0	1.9	24	70.8	45.8	50.0	21.4	64.6	–	59.5
Hudgin township	37	48.6	32.4	13.5	13.5	–	34	23.5	23.5	–	–	100.0	–	59.4
Hurricane township	330	6.1	2.1	8.2	2.1	8.2	72	18.1	8.3	18.1	65.0	80.3	100.0	78.9
Jackson township	–	–	–	–	–	–	2	–	–	–	–	–	–	–
Kingsland township	611	18.0	8.8	6.5	3.6	3.8	175	17.1	9.7	12.6	42.7	72.5	9.1	69.3
Kingsland city	194	30.9	18.0	4.6	1.5	4.6	76	25.0	13.2	21.1	30.0	67.2	66.7	55.5
Lee township	215	20.5	11.6	11.6	6.5	8.4	126	49.2	15.9	49.2	29.5	71.3	–	67.2
Miller township	287	5.9	4.5	10.5	1.7	10.5	62	25.8	12.9	25.8	23.5	71.5	–	69.9
Niven township	278	25.9	23.0	17.3	6.5	13.3	49	42.9	30.6	32.7	11.1	60.2	–	50.8
Redland township	432	6.7	6.7	3.2	3.2	1.6	70	21.4	21.4	–	–	72.7	–	70.1
Rison township	767	12.1	8.7	8.0	4.8	5.7	241	36.9	28.2	22.0	19.4	76.0	5.4	72.3
Rison city (pt.)	650	12.9	9.8	8.5	5.1	5.8	217	37.3	27.6	20.7	16.7	76.0	6.1	71.6
Rowell township	135	–	–	–	–	–	37	16.2	–	16.2	–	86.7	–	86.7
Saline township	43	9.3	9.3	–	–	–	–	–	–	–	–	66.7	–	60.5
Smith township	246	18.3	17.1	12.6	12.6	2.0	71	32.4	22.5	14.1	6.7	75.6	16.1	69.8
Rison city (pt.)	40	15.0	7.5	–	–	–	6	–	–	–	50.0	67.6	–	65.0
White Oak township	214	15.0	7.0	8.4	2.3	6.1	24	–	–	–	53.1	67.6	–	67.0
Whiteville township	585	7.2	3.1	1.4	1.4	–	62	33.9	33.9	19.4	40.5	72.4	–	71.1
Columbia County	15 167	10.8	5.7	8.7	2.9	7.5	4 120	27.7	20.5	18.9	37.1	75.4	19.6	72.8
Emerson township	1 124	8.8	5.3	6.1	2.0	5.8	326	43.3	34.4	15.0	32.3	69.5	–	67.6
Emerson town	189	9.0	3.7	7.4	3.2	5.3	71	32.4	22.5	15.5	58.8	79.7	–	80.3
McNeil township	1 104	11.1	7.5	6.6	3.2	5.5	340	10.0	8.5	8.2	32.0	75.3	–	72.8
McNeil city	393	14.0	11.7	7.1	4.1	4.1	109	13.8	13.8	11.9	16.4	76.3	–	70.8
Magnolia township	9 839	9.8	4.5	8.1	2.2	7.2	2 381	25.4	19.1	18.4	40.7	77.8	26.3	75.3
Magnolia city	6 640	10.4	4.1	8.3	1.6	7.6	1 789	22.4	14.7	16.1	45.2	77.4	37.0	74.6
Taylor township	889	8.8	3.1	7.3	2.8	5.5	330	23.6	20.9	14.8	51.3	69.1	36.0	68.4
Taylor city	320	7.2	4.1	1.3	1.3	–	134	20.9	14.2	15.7	43.5	71.4	–	70.3
Village township	523	14.3	9.4	18.4	5.2	18.4	204	54.4	22.5	42.2	34.7	68.3	–	66.9
Waldo township	1 688	17.8	11.7	12.6	6.6	9.7	539	31.9	25.0	23.4	26.3	70.4	17.9	65.7
Waldo city	845	20.2	13.5	11.8	6.6	9.1	308	29.2	25.0	19.5	23.4	73.4	10.7	67.0
Conway County	11 224	13.3	8.4	4.9	3.7	2.9	2 980	30.2	25.4	17.8	30.7	79.2	14.6	75.0
Austin township	204	8.8	2.5	2.5	2.5	2.5	79	67.1	32.9	55.7	44.4	81.2	–	79.9
Bentley township	747	10.8	4.1	1.5	1.3	1.3	133	31.6	25.6	24.8	44.4	79.9	–	77.1
Oppelo city	370	8.9	3.8	.5	.3	.3	85	40.0	32.9	29.4	33.3	78.9	–	75.1
Bird township	408	16.4	9.8	9.1	1.2	7.8	79	63.3	63.3	10.1	23.9	78.3	–	70.2
Catholic Point township	127	7.1	7.1	–	–	–	19	26.3	26.3	–	–	84.7	–	78.7
Cedar Falls township	187	3.7	3.7	–	–	–	72	–	–	–	–	85.6	–	82.4
Gregory township	257	24.9	19.8	9.7	9.7	2.7	48	75.0	54.2	31.3	9.4	83.4	24.0	69.4
Griffin township	450	8.2	6.9	6.7	6.7	5.6	100	21.0	15.0	13.0	16.2	76.5	20.0	75.2
Higgins township	116	23.3	17.2	6.0	6.0	–	7	100.0	100.0	–	25.9	78.7	–	70.6
Howard township	1 197	10.9	6.8	5.4	3.9	2.5	267	22.1	18.7	16.9	32.3	82.1	23.4	78.9
Menifee city	183	15.8	8.7	10.4	6.0	4.4	56	28.6	25.0	17.9	34.5	87.7	18.2	83.1
Plumerville city	531	9.8	7.3	4.0	2.6	3.0	101	21.8	19.8	15.8	21.2	84.8	–	80.7
Lick Mountain township	361	20.8	11.9	1.7	1.7	–	45	60.0	42.2	28.9	37.3	74.8	–	68.2
McLaren township	209	14.4	5.3	–	–	–	8	37.5	37.5	37.5	63.3	70.4	–	69.4
Martin township	66	10.6	3.0	3.0	3.0	–	16	37.5	37.5	37.5	71.4	83.1	–	84.4
Nichols township	342	20.2	11.1	3.5	3.5	–	130	37.7	26.2	31.5	30.4	79.9	–	72.4
Old Hickory township	77	20.8	14.3	14.3	14.3	14.3	–	–	–	–	31.3	80.3	–	81.8
Petit Jean township	45	11.1	11.1	–	–	–	–	–	–	–	–	90.0	–	80.0
St. Vincent township	262	6.5	4.6	–	–	–	36	41.7	30.6	11.1	29.4	83.3	–	79.8
Steele township	304	16.8	8.6	6.9	6.9	4.6	50	28.0	28.0	12.0	49.0	61.3	–	63.6
Union township	414	16.4	13.5	10.1	8.5	3.4	153	31.4	23.5	25.5	8.8	76.6	14.3	70.2
Washington township	912	9.5	7.0	4.3	4.3	1.4	200	26.5	26.5	5.5	19.5	78.7	17.9	75.5

TIPSII [UPF] GPH505 CENSUS90 71583600 07/17/92 1:17 PM MACHINE: C DATA:CENSUS90S*PH5TIPSDA05. 07/10/92 10:10:29 TAPE: NONE FRAME: 46
TSF:CENSUS90*92. 07/10/92 10:12:20 UTF:CENSUS90*93. 07/10/92 10:12:20 META:CENSUS90S*PH5T7-805. 07/10/92 10:16:48

Table 7. **Disability Status: 1990**—Con.

[Data based on sample and subject to sampling variability, see text. For definitions of terms and meanings of symbols, see text]

State County County Subdivision Place	Civilian noninstitutionalized persons 16 to 64 years						Civilian noninstitutionalized persons 65 years and over				Percent in labor force of civilian noninstitutionalized persons 16 to 64 years with—			
		Percent with a work disability		Percent with a mobility or self-care limitation				Percent with a mobility or self-care limitation						
	Total	Total	Prevented from working	Total	Mobility limitation	Self-care limitation	Total	Total	Mobility limitation	Self-care limitation	A work disability	No work disability	A mobility limitation	No mobility limitation
Conway County—Con.														
Welborn township	4 521	13.8	8.7	5.2	3.6	3.5	1 517	27.2	24.2	16.3	33.2	79.5	16.0	75.3
Morrilton city	3 510	14.5	8.9	4.4	3.1	2.9	1 231	26.6	22.9	16.4	34.7	81.4	17.4	76.5
White Eagle township	18	33.3	33.3	–	–	–	21	–	–	–	–	100.0	–	66.7
Craighead County	44 974	10.5	5.9	4.2	2.4	2.7	7 723	24.8	21.1	12.0	34.3	79.8	15.2	76.5
Big Creek township	1 923	11.3	6.2	5.2	2.8	4.2	255	29.0	20.8	17.3	31.2	81.8	–	78.2
Bono town	705	11.8	7.2	4.4	3.0	2.7	119	31.9	26.1	16.8	32.5	77.5	–	74.4
Black Oak township	1 668	12.0	7.2	6.4	3.6	4.2	402	33.8	28.4	17.4	24.0	75.5	8.3	71.6
Black Oak town	141	12.8	12.8	2.1	2.1	–	83	19.3	19.3	13.3	–	71.5	–	63.8
Caraway town	703	12.9	7.7	5.7	4.7	3.1	192	37.0	33.3	15.1	28.6	77.0	9.1	73.7
Brookland township	1 232	6.7	3.4	3.5	1.3	2.4	273	19.8	11.4	12.1	45.1	80.8	12.5	79.3
Brookland town	553	6.7	4.5	4.0	1.8	2.5	136	18.4	14.0	8.8	29.7	80.2	20.0	77.9
Buffalo township	1 108	11.6	9.2	8.1	5.6	4.2	462	25.1	22.7	13.4	18.6	70.0	14.5	66.9
Monette city	627	14.7	10.7	5.7	3.2	4.5	276	19.6	15.6	13.4	23.9	75.7	15.0	69.9
Gilkerson township	1 496	7.4	3.3	4.2	1.4	3.7	177	26.6	23.2	26.6	40.9	82.9	–	80.9
Jonesboro city (pt.)	953	5.7	2.5	3.8	1.5	3.8	102	23.5	17.6	23.5	42.6	84.6	–	83.5
Greenfield township	910	11.9	8.1	3.1	3.1	1.4	98	24.5	7.1	17.3	31.5	77.1	–	73.9
Jonesboro city (pt.)	219	3.7	3.7	–	–	–	25	28.0	28.0	–	–	88.6	–	85.4
Herndon township	543	21.7	17.5	5.5	1.7	5.5	70	44.3	32.9	30.0	13.6	80.7	–	67.2
Jonesboro township	26 454	9.7	5.1	3.6	2.1	2.2	4 246	22.4	19.6	10.1	39.5	79.6	20.0	76.9
Jonesboro city (pt.)	25 136	9.7	5.0	3.6	2.0	2.2	4 035	21.4	18.8	9.8	40.0	79.4	21.3	76.6
Lake City township	1 279	10.6	5.9	5.2	3.2	3.3	302	29.1	21.5	19.5	31.9	79.2	9.8	76.3
Lake City town (pt.)	1 094	11.6	6.9	5.9	3.6	3.8	288	30.6	22.6	20.5	29.1	79.4	10.3	75.9
Lester township	289	11.8	2.1	–	–	–	115	14.8	9.6	9.6	82.4	79.6	–	79.9
Lake City town (pt.)	–	–	–	–	–	–	–	–	–	–	–	–	–	–
Little Texas township	151	28.5	2.6	8.6	7.3	2.6	89	24.7	18.0	6.7	37.2	58.3	81.8	50.0
Cash town (pt.)	27	22.2	7.4	7.4	–	7.4	2	–	–	–	16.7	71.4	–	59.3
Maumelle township	1 378	12.7	8.6	5.4	3.3	3.0	259	29.3	27.0	15.4	25.7	78.0	13.3	73.3
Bay city	998	12.3	8.4	5.7	4.1	2.8	220	30.0	27.3	15.9	26.0	79.2	14.6	75.1
Nettleton township	5 030	12.3	8.3	5.4	3.1	3.6	691	25.6	24.5	8.5	24.6	83.8	11.7	78.6
Jonesboro city (pt.)	4 805	12.5	8.3	5.6	3.2	3.7	645	25.0	23.7	9.1	25.5	84.1	11.7	78.9
Powell township	857	10.4	6.2	4.0	.9	3.7	76	48.7	42.1	6.6	33.7	82.6	–	78.2
Prairie township	50	–	–	–	–	–	44	52.3	52.3	–	–	38.0	–	38.0
Promised Land township	166	10.2	6.0	3.0	1.8	3.0	47	31.9	31.9	17.0	23.5	84.6	–	79.8
Egypt town	83	7.2	3.6	2.4	–	2.4	30	10.0	10.0	10.0	–	81.8	–	75.9
Taylor township	221	11.8	11.8	10.9	8.6	7.2	67	16.4	16.4	–	–	82.6	–	79.7
Texas township	219	15.1	10.0	5.5	3.2	4.6	50	32.0	26.0	28.0	21.2	68.8	28.6	62.7
Cash town (pt.)	99	17.2	11.1	5.1	5.1	3.0	25	28.0	16.0	28.0	11.8	67.1	40.0	58.5
Crawford County	26 333	12.2	7.2	4.9	3.3	3.4	4 668	24.6	20.5	15.5	33.3	77.4	18.3	73.8
Alma township	2 966	12.4	8.1	4.5	3.8	2.7	536	22.9	16.6	13.4	32.8	76.3	18.4	73.0
Alma city (pt.)	1 810	14.3	10.0	5.5	4.8	3.0	380	24.7	17.6	15.3	26.4	75.5	9.3	71.4
Bidville township	15	–	–	–	–	–	5	–	–	–	–	73.3	–	73.3
Cedar Creek township	352	5.7	5.7	–	–	–	16	31.3	31.3	–	–	68.1	–	64.2
Cedarville township	669	14.6	7.2	5.8	1.0	5.8	106	4.7	4.7	–	37.8	66.7	100.0	62.1
Chester township	323	24.8	12.4	8.7	4.3	7.4	56	25.0	23.2	16.1	41.3	70.4	–	66.0
Chester town	51	13.7	13.7	3.9	3.9	–	15	60.0	60.0	26.7	–	75.0	–	67.3
Mountainburg city (pt.)	24	20.8	20.8	–	–	–	4	–	–	–	–	84.2	–	66.7
Cove City township	111	27.0	19.8	–	–	–	23	26.1	–	26.1	–	69.1	–	50.5
Dean Springs township	1 131	9.2	6.1	–	–	–	157	14.6	7.6	14.6	33.7	84.7	–	80.0
Alma city (pt.)	11	–	–	–	–	–	–	–	–	–	–	100.0	–	100.0
Dora township	144	31.9	19.4	16.7	6.3	16.7	57	22.8	22.8	10.5	39.1	86.7	–	76.3
Van Buren city (pt.)	16	–	–	–	–	–	–	–	–	–	–	100.0	–	100.0
Dyer township	677	12.7	9.5	6.4	3.8	4.3	141	16.3	12.8	8.5	20.9	77.2	–	72.8
Dyer town	343	17.8	13.4	11.1	6.1	8.5	82	20.7	17.1	12.2	18.0	78.0	–	71.7
Jasper township	849	8.7	4.7	12.6	3.9	9.9	117	19.7	12.8	19.7	45.9	79.2	21.2	78.6
Kibler township	761	14.5	10.6	3.3	3.3	2.1	81	30.9	22.2	22.2	19.1	70.8	–	65.5
Kibler town (pt.)	328	11.9	10.1	1.8	1.8	.6	36	33.3	19.4	19.4	15.4	76.1	–	70.2
Lancaster township	532	9.4	6.6	2.4	2.4	1.3	89	21.3	12.4	12.4	16.0	80.7	53.8	75.1
Lees Creek township	384	8.9	7.0	1.8	1.8	1.8	33	15.2	15.2	–	20.6	66.0	–	63.1
Locke township	141	10.6	1.4	7.8	5.0	2.8	27	14.8	14.8	–	86.7	71.4	100.0	71.6
Mountainburg township	869	13.9	9.4	5.3	2.6	4.4	226	28.8	27.0	12.8	22.3	73.0	–	67.7
Mountainburg city (pt.)	245	16.7	11.0	10.6	2.9	8.6	100	34.0	30.0	19.0	24.4	79.4	–	72.3
Mulberry township	1 091	15.1	7.1	5.3	4.5	2.9	297	27.6	23.2	16.8	33.9	74.0	14.3	70.4
Mulberry city (pt.)	738	17.3	8.8	7.0	5.8	3.5	252	27.4	22.2	19.8	38.3	76.1	16.3	72.8
Oliver Springs township	747	5.1	2.8	1.2	1.2	1.2	137	19.7	19.7	8.8	18.4	80.8	–	78.6
Porter township	114	10.5	10.5	23.7	23.7	13.2	38	–	–	–	–	72.5	55.6	67.8
Rudy township	624	11.1	5.4	1.4	1.4	–	139	30.2	30.2	23.7	50.7	75.1	–	73.5
Alma city (pt.)	–	–	–	–	–	–	–	–	–	–	–	–	–	–
Rudy town	34	8.8	8.8	–	–	–	7	–	–	–	–	67.7	–	61.8
Uniontown township	445	17.8	6.5	4.9	3.4	3.1	58	17.2	17.2	8.6	63.3	82.8	100.0	78.6
Upper township	20	35.0	35.0	35.0	35.0	–	12	100.0	–	100.0	–	53.8	–	53.8
Van Buren township	12 631	11.6	6.6	4.9	3.2	3.3	2 182	26.1	22.6	17.2	35.5	78.9	16.8	75.8
Kibler town (pt.)	258	8.5	4.7	2.7	.8	1.9	41	9.8	9.8	4.9	45.5	73.7	–	71.9
Van Buren city (pt.)	8 944	11.3	6.4	4.7	3.1	3.1	1 509	30.0	25.7	19.3	35.7	80.0	18.7	76.8
Vine Prairie township	206	15.0	6.3	3.9	1.9	2.9	42	26.2	26.2	4.8	51.6	84.0	50.0	79.7
Mulberry city (pt.)	116	8.6	5.2	5.2	3.4	3.4	36	22.2	22.2	5.6	20.0	80.2	50.0	75.9
Whitley township	496	17.3	11.5	12.1	9.9	8.1	78	44.9	34.6	20.5	9.3	73.4	–	69.1
Winfrey township	35	28.6	28.6	–	–	–	15	46.7	46.7	46.7	–	60.0	–	42.9
Crittenden County	30 019	11.0	7.0	6.4	3.1	4.8	5 021	25.9	21.5	14.0	27.8	76.7	12.8	73.2
Black Oak township	511	13.1	7.4	.8	.8	.8	69	37.7	37.7	7.2	43.3	70.9	–	67.9
Bob Ward township	824	9.8	6.9	5.0	3.0	3.2	154	26.0	26.0	14.3	27.2	70.0	–	67.8
Edmondson town	134	4.5	1.5	3.7	1.5	3.7	42	16.7	16.7	16.7	66.7	69.5	–	70.5
Fogleman township	1 052	11.1	7.5	7.8	4.8	6.4	179	29.6	24.6	19.6	24.8	67.3	26.0	64.4
Gilmore town	185	17.8	15.7	13.5	4.9	13.5	50	18.0	18.0	10.0	12.1	68.4	–	61.4
Turrell city	564	9.6	6.7	7.1	4.3	6.0	113	34.5	28.3	24.8	13.0	70.0	–	67.4
Jackson township	934	11.5	9.0	8.4	3.9	6.2	249	34.9	32.5	14.5	15.9	64.0	5.6	60.6
Crawfordsville town	338	8.0	5.3	9.2	3.6	7.7	83	42.2	42.2	28.9	14.8	61.4	16.7	59.2
Jennette town (pt.)	1	–	–	–	–	–	–	–	–	–	–	100.0	–	100.0
Jasper township	4 704	8.9	5.5	3.7	2.0	2.8	493	20.9	17.0	10.8	30.0	80.6	–	77.7
Marion city	2 741	6.6	3.8	1.6	1.1	1.1	194	23.7	18.0	6.2	36.5	83.3	–	81.1
Sunset town	286	21.3	13.6	7.3	2.8	7.3	72	15.3	15.3	12.5	24.6	68.0	–	60.4
West Memphis city (pt.)	–	–	–	–	–	–	–	–	–	–	–	–	–	–
Lucas township	548	19.3	10.2	11.9	5.1	8.0	210	17.6	16.2	7.6	25.5	70.8	–	65.4
Horseshoe Lake town	186	24.2	16.7	11.3	6.5	8.6	100	37.0	34.0	16.0	31.1	68.8	–	63.8
Mississippi township	17 565	10.5	6.6	6.6	3.3	4.8	2 806	24.6	19.6	13.8	28.3	79.1	15.9	75.7
West Memphis city (pt.)	17 346	10.3	6.4	6.5	3.2	4.7	2 755	24.9	19.8	13.9	28.7	79.1	16.4	75.8
Mound City township	240	12.9	4.2	–	–	–	29	–	–	–	67.7	64.1	–	64.6

TIPSII [UPF] GPH505 CENSUS90 71583600 07/17/92 1:17 PM MACHINE: C DATA:CENSUS90S*PH5TIPSDA05. 07/10/92 10:10:29 TAPE: NONE FRAME: 47
TSF:CENSUS90*92. 07/10/92 10:12:20 UTF:CENSUS90*93. 07/10/92 10:12:20 META:CENSUS90S*PH5T7-805. 07/10/92 10:16:48

Table 7. **Disability Status: 1990**—Con.

[Data based on sample and subject to sampling variability, see text. For definitions of terms and meanings of symbols, see text]

State County County Subdivision Place	Civilian noninstitutionalized persons 16 to 64 years						Civilian noninstitutionalized persons 65 years and over				Percent in labor force of civilian noninstitutionalized persons 16 to 64 years with—			
		Percent with a work disability		Percent with a mobility or self-care limitation				Percent with a mobility or self-care limitation						
	Total	Total	Prevented from working	Total	Mobility limitation	Self-care limitation	Total	Total	Mobility limitation	Self-care limitation	A work disability	No work disability	A mobility limitation	No mobility limitation
Crittenden County—Con.														
Proctor township	573	9.9	3.7	10.8	–	10.8	67	–	–	–	28.1	70.3	–	66.1
West Memphis city (pt.)	–	–	–	–	–	–	–	–	–	–	–	–	–	–
Tyronza township	2 306	15.7	10.1	8.2	3.9	6.5	664	37.8	31.3	22.0	28.5	70.5	13.3	66.0
Earle city	1 763	16.2	10.7	9.1	4.5	7.0	534	38.8	31.1	24.0	27.3	72.1	15.2	67.2
Jennette town (pt.)	92	26.1	15.2	12.0	12.0	6.5	20	35.0	25.0	10.0	16.7	69.1	–	63.0
Wappanocca township	762	14.0	12.5	7.0	3.7	6.0	101	13.9	13.9	4.0	5.6	64.0	–	57.9
Jericho town	111	16.2	10.8	14.4	9.0	12.6	37	18.9	18.9	10.8	–	67.7	–	62.4
Cross County	11 331	11.8	7.9	6.1	2.3	4.7	2 502	32.4	29.1	17.3	24.6	76.0	10.5	71.3
Bedford township	323	5.6	5.6	9.0	–	9.0	117	18.8	18.8	10.3	–	62.0	–	58.5
Wynne city (pt.)	–	–	–	–	–	–	–	–	–	–	–	–	–	–
Brushy Lake township	251	12.7	6.8	4.8	2.4	4.8	101	53.5	46.5	34.7	46.9	62.6	–	62.0
Coldwater township	311	11.6	10.0	5.8	5.8	3.9	125	39.2	39.2	8.8	13.9	70.9	27.8	66.6
Ellis township	354	11.3	6.5	2.0	2.0	–	34	23.5	–	23.5	30.0	82.2	–	77.8
Fair Oaks township	165	16.4	6.1	–	–	–	50	10.0	10.0	–	44.4	88.4	–	81.2
Hickory Ridge township	473	16.5	13.7	4.0	3.0	3.8	89	34.8	29.2	18.0	6.4	83.3	35.7	71.7
Hickory Ridge city	271	13.3	12.9	3.3	3.3	3.0	56	26.8	17.9	19.6	–	81.3	–	72.9
Mitchell township	706	9.5	6.4	7.4	4.2	5.1	170	25.9	20.6	15.9	29.9	78.6	30.0	75.9
Cherry Valley city	394	8.9	6.6	6.1	2.5	4.6	123	33.3	26.0	22.0	20.0	75.8	–	72.7
Searcy township	863	14.3	10.9	6.7	2.9	5.1	116	25.0	25.0	14.7	15.4	73.6	–	67.3
Smith township	1 249	10.2	5.0	3.0	1.1	2.5	88	27.3	20.5	13.6	31.3	78.5	–	74.5
Twist township	50	18.0	–	–	–	–	–	–	–	–	100.0	39.0	–	50.0
Tyronza township	1 345	14.8	8.6	11.4	4.7	9.4	409	27.9	22.0	15.9	25.1	70.5	12.7	66.3
Parkin city	1 002	16.4	10.0	10.6	5.7	8.4	312	30.1	24.4	16.0	26.8	74.3	14.0	69.7
Wynne township	5 241	11.1	8.0	5.8	1.5	4.4	1 203	35.8	33.8	19.0	24.6	77.5	–	72.7
Wynne city (pt.)	4 585	11.3	8.1	5.6	1.6	4.1	1 087	37.4	35.1	20.4	24.6	76.5	–	71.8
Dallas County	5 542	12.6	8.4	8.1	4.4	5.9	1 616	20.3	17.1	12.9	24.0	75.7	17.1	71.6
Bunn township	10	–	–	–	–	–	–	–	–	–	–	60.0	–	60.0
Chester township	238	15.1	10.5	3.4	2.5	3.4	137	19.7	14.6	8.8	22.2	84.2	–	76.7
Carthage city	194	14.9	9.3	4.1	3.1	4.1	87	24.1	16.1	13.8	27.6	80.6	–	75.0
Dry Run township	183	–	–	6.0	–	6.0	53	62.3	45.3	62.3	–	63.9	–	63.9
Fordyce city (pt.)	104	–	–	10.6	–	10.6	35	74.3	48.6	74.3	–	58.7	–	58.7
Fordyce township	3 010	12.5	8.9	10.5	6.2	7.3	837	14.0	13.4	5.9	22.9	76.4	19.3	73.0
Fordyce city (pt.)	2 575	12.0	8.1	11.1	6.4	7.7	724	16.2	15.5	6.8	25.8	76.6	21.7	73.8
Holly Springs township	230	14.3	10.9	4.3	4.3	–	80	6.3	6.3	6.3	–	75.6	–	67.7
Jackson township	185	7.0	7.0	–	–	–	33	57.6	27.3	57.6	–	87.2	–	81.1
Liberty township	43	–	–	–	–	–	–	–	–	–	–	88.4	–	88.4
Manchester township	239	20.1	10.9	–	–	–	52	38.5	38.5	–	20.8	67.0	–	57.7
Nix township	126	30.2	15.9	40.5	15.9	31.0	21	9.5	9.5	–	15.8	53.4	–	50.0
Owen township	811	13.9	8.8	3.1	2.1	2.2	248	28.6	20.6	23.0	31.9	71.8	–	67.6
Sparkman town	289	17.6	12.8	6.2	3.5	6.2	131	28.2	18.3	22.1	21.6	73.1	–	66.3
Princeton township	60	16.7	8.3	–	–	–	37	16.2	16.2	16.2	–	100.0	–	83.3
Smith township	126	9.5	9.5	8.7	–	8.7	45	42.2	42.2	42.2	–	70.2	–	63.5
Southall township	222	6.8	–	8.6	2.7	8.6	59	15.3	15.3	15.3	100.0	86.5	100.0	87.0
Willow township	59	11.9	–	–	–	–	14	–	–	–	100.0	76.9	–	79.7
Desha County	9 577	9.8	6.4	8.4	3.4	6.6	2 326	33.6	22.7	23.5	23.9	70.1	12.3	67.5
Bowie township	2 966	10.7	6.0	7.1	3.3	5.2	812	31.8	23.8	21.6	30.5	67.7	21.4	65.2
McGehee city (pt.)	2 810	10.7	5.9	7.1	3.3	5.2	746	33.0	25.2	21.8	30.1	67.0	22.6	64.4
Clayton township	565	13.1	7.6	16.3	6.7	12.4	157	23.6	17.8	11.5	25.7	65.2	15.8	63.2
Reed town	192	16.7	12.0	21.9	8.9	19.8	45	20.0	20.0	8.9	3.1	56.3	–	52.0
Tillar city (pt.)	29	13.8	–	–	–	–	9	22.2	22.2	–	100.0	72.0	–	75.9
Franklin township	401	10.7	7.2	12.0	4.5	9.2	90	31.1	26.7	18.9	14.0	65.9	27.8	61.9
Arkansas City city	305	9.8	6.9	8.9	3.3	7.9	77	29.9	24.7	22.1	10.0	62.9	50.0	58.0
Halley township	286	19.2	12.6	27.6	9.1	18.5	56	62.5	12.5	50.0	23.6	68.4	23.1	63.5
McGehee city (pt.)	31	–	–	–	–	–	–	–	–	–	–	100.0	–	100.0
Jefferson township	255	6.3	–	13.7	–	13.7	33	57.6	57.6	18.2	100.0	93.3	–	93.7
Mississippi township	155	36.8	27.1	7.7	3.2	7.7	15	–	–	–	17.5	53.1	–	41.3
Randolph township	3 748	7.2	5.5	6.3	2.7	5.1	924	37.4	22.1	29.5	18.6	72.5	–	70.6
Dumas city (pt.)	3 031	6.6	4.8	7.0	2.8	5.7	711	35.7	21.2	27.3	20.9	71.9	–	70.5
Mitchellville city	257	12.5	11.7	3.1	1.6	3.1	77	49.4	26.0	41.6	6.3	79.6	–	71.5
Red Fork township	607	12.4	9.9	10.4	4.8	8.9	153	16.3	16.3	5.2	17.3	70.7	6.9	67.0
Watson city	159	9.4	6.9	6.9	4.4	5.7	45	44.4	44.4	11.1	26.7	68.8	28.6	66.4
Richland township	263	9.5	5.7	1.9	1.9	–	49	44.9	44.9	32.7	–	54.6	–	50.4
Silver Lake township	164	–	–	5.5	–	5.5	32	34.4	18.8	15.6	–	70.1	–	70.1
Walnut Lake township	167	3.0	3.0	11.4	3.0	8.4	5	–	–	–	–	82.7	–	82.7
Dumas city (pt.)	–	–	–	–	–	–	–	–	–	–	–	–	–	–
Drew County	10 661	10.8	5.8	5.7	2.4	4.2	2 217	24.7	19.2	15.7	32.7	78.3	22.0	74.6
Bartholomew township	168	18.5	12.5	1.2	1.2	–	67	16.4	7.5	11.9	16.1	73.7	–	63.9
Jerome city	39	–	–	–	–	–	2	100.0	100.0	–	–	79.5	–	79.5
Bearhouse township	50	20.0	20.0	–	–	–	8	100.0	100.0	–	–	100.0	–	80.0
Clear Creek township	321	9.7	9.7	6.2	6.2	4.0	62	–	–	–	–	81.4	–	78.4
Collins township	101	9.9	5.0	5.0	5.0	5.0	33	18.2	18.2	18.2	50.0	59.3	–	61.5
Cominto township	253	6.7	4.0	5.9	4.0	2.0	6	–	–	–	41.2	83.5	–	84.0
Crook township	120	20.8	5.0	10.8	10.8	5.8	36	33.3	33.3	11.1	52.0	80.0	53.8	76.6
Franklin township	415	20.7	13.7	22.2	5.1	17.8	124	12.9	12.9	12.9	9.3	75.4	–	65.0
Tillar city (pt.)	114	15.8	6.1	7.0	7.0	–	33	21.2	21.2	21.2	44.4	63.5	–	65.1
Live Oak township	334	14.7	10.2	4.8	1.8	4.8	103	58.3	41.7	37.9	26.5	74.4	–	68.6
Winchester city	125	12.0	4.0	2.4	–	2.4	44	34.1	27.3	9.1	66.7	68.2	–	68.0
Marion township	7 173	9.1	4.2	5.1	1.9	3.8	1 400	27.5	20.9	16.5	37.2	79.0	28.9	76.1
Monticello city	4 998	9.4	4.8	5.7	2.0	4.4	982	27.5	21.6	15.8	30.3	77.5	26.0	74.0
Saline township	701	13.3	6.1	5.1	.7	4.7	196	13.8	9.7	10.2	49.5	75.0	40.0	71.8
Wilmar city	339	13.3	8.8	2.1	1.5	1.2	97	16.5	14.4	9.3	24.4	75.2	40.0	68.9
Spring Hill township	535	15.3	9.0	5.2	3.7	1.5	90	–	–	–	28.0	77.3	40.0	70.9
Veasey township	490	14.7	9.6	3.5	3.5	1.6	92	25.0	25.0	25.0	22.2	77.3	–	71.7
Faulkner County	39 308	8.7	4.2	2.9	1.8	1.9	6 074	25.2	20.6	13.7	40.4	77.7	17.0	75.5
Benedict township	426	11.0	7.5	6.1	6.1	4.2	36	63.9	63.9	33.3	12.8	86.8	–	83.8
Benton township	349	10.6	4.6	–	–	–	100	16.0	16.0	4.0	56.8	79.2	–	76.8
Quitman city (pt.)	8	25.0	–	–	–	–	2	–	–	–	100.0	66.7	–	75.0
Bristol township	154	2.6	2.6	–	–	–	27	37.0	37.0	18.5	–	70.0	–	68.2
Cadron township	23 720	7.3	3.2	2.3	1.4	1.6	3 382	24.4	18.7	13.0	44.1	77.4	22.0	75.8
Conway city (pt.)	17 700	6.8	3.2	2.2	1.4	1.4	2 821	24.7	18.9	12.7	42.2	76.9	26.2	75.2
Mayflower city (pt.)	–	–	–	–	–	–	–	–	–	–	–	–	–	–
California township	576	8.3	3.8	3.0	1.9	1.0	171	32.7	29.8	16.4	33.3	67.6	–	66.0
Guy town	117	14.5	6.0	2.6	2.6	–	33	39.4	39.4	33.3	58.8	71.0	–	71.1
Clifton township	759	9.5	4.3	4.7	2.0	3.3	121	10.7	10.7	1.7	38.9	79.3	13.3	76.7
Wooster town	264	14.8	6.1	3.4	1.5	2.7	41	22.0	22.0	–	53.8	84.0	–	80.8

TIPSII [UPF] GPH505 CENSUS90 71583600 07/17/92 1:17 PM MACHINE: C DATA:CENSUS90S*PH5TIPSDA05. 07/10/92 10:10:29 TAPE: NONE FRAME: 48
TSF:CENSUS90*92. 07/10/92 10:12:20 UTF:CENSUS90*93. 07/10/92 10:12:20 META:CENSUS90S*PH5T7-805. 07/10/92 10:16:48

Table 7. **Disability Status: 1990**—Con.

[Data based on sample and subject to sampling variability, see text. For definitions of terms and meanings of symbols, see text]

State County County Subdivision Place	Civilian noninstitutionalized persons 16 to 64 years						Civilian noninstitutionalized persons 65 years and over				Percent in labor force of civilian noninstitutionalized persons 16 to 64 years with—			
		Percent with a work disability		Percent with a mobility or self-care limitation				Percent with a mobility or self-care limitation						
	Total	Total	Prevented from working	Total	Mobility limitation	Self-care limitation	Total	Total	Mobility limitation	Self-care limitation	A work disability	No work disability	A mobility limitation	No mobility limitation
Faulkner County—Con.														
Cypress township	1 596	9.3	3.9	3.4	2.9	1.9	232	22.4	20.3	8.6	45.6	78.0	8.5	77.0
Vilonia town (pt.)	613	9.3	4.9	4.1	2.8	2.9	91	13.2	7.7	11.0	31.6	76.8	23.5	74.0
Danley township	2 044	13.6	6.9	4.4	3.1	2.7	437	28.6	23.3	15.1	33.3	74.5	20.3	70.5
Mayflower city (pt.)	875	13.5	6.3	4.9	2.7	3.3	230	25.2	20.9	14.8	39.0	73.1	16.7	69.9
Eagle township	1 092	6.9	2.7	3.4	2.5	1.7	148	16.9	10.1	11.5	60.0	82.9	25.9	82.7
Vilonia town (pt.)	28	–	–	–	–	–	19	42.1	42.1	–	–	89.3	–	89.3
East Fork township	1 042	12.0	5.3	.6	.4	.6	116	17.2	17.2	–	48.8	81.9	50.0	78.0
Enola township	288	9.7	5.2	2.1	1.4	1.4	80	30.0	30.0	7.5	39.3	71.2	–	69.0
Enola town	105	10.5	5.7	5.7	3.8	3.8	22	27.3	27.3	13.6	27.3	80.9	–	78.2
Hardin township	1 921	9.0	5.4	4.0	2.2	3.0	371	27.2	24.5	19.1	35.3	81.8	7.0	79.2
Greenbrier city	1 248	10.1	6.1	4.8	2.9	3.5	258	25.2	21.3	16.3	33.3	83.4	8.3	80.4
Harve township	381	5.8	4.2	11.0	2.1	9.4	67	–	–	–	27.3	76.3	–	75.1
Matthews township	161	7.5	3.7	–	–	–	50	12.0	12.0	12.0	50.0	76.5	–	74.5
Mountain township	92	16.3	–	–	–	–	5	–	–	–	33.3	48.1	–	45.7
Mount Vernon township	262	17.6	10.7	7.3	3.8	4.2	30	46.7	36.7	20.0	26.1	77.3	20.0	70.2
Mount Vernon town	145	20.7	8.3	9.7	3.4	7.6	12	75.0	50.0	50.0	40.0	76.5	40.0	70.0
Newton township	218	3.2	3.2	3.2	3.2	3.2	74	33.8	33.8	6.8	–	76.3	–	76.3
Palarm township	1 004	7.1	4.3	3.3	1.3	2.0	172	39.0	29.7	14.0	28.2	80.3	–	77.6
Vilonia town (pt.)	42	21.4	16.7	4.8	–	4.8	13	15.4	15.4	–	22.2	84.8	–	71.4
Pine Mountain township	1 666	13.3	7.3	3.1	2.5	.7	208	23.6	16.8	21.6	39.8	79.5	19.5	75.6
Conway city (pt.)	–	–	–	–	–	–	–	–	–	–	–	–	–	–
Mayflower city (pt.)	65	9.2	4.6	–	–	–	14	–	–	–	–	84.7	–	76.9
Union township	594	15.8	9.9	4.2	4.2	1.9	68	63.2	63.2	63.2	34.0	78.0	–	74.2
Walker township	422	15.6	11.1	10.7	4.7	10.7	129	17.1	15.5	16.3	18.2	71.3	25.0	64.9
Damascus town (pt.)	81	8.6	2.5	–	–	–	18	5.6	5.6	–	71.4	85.1	–	84.0
Wilson township	541	17.4	9.1	1.3	1.3	–	50	32.0	32.0	18.0	28.7	75.4	–	68.2
Franklin County	8 903	12.3	7.1	6.4	3.3	4.6	2 273	23.2	18.3	13.2	30.2	78.2	16.1	74.2
Alix township	254	7.5	3.9	14.2	7.5	10.2	103	10.7	8.7	1.9	–	69.4	–	69.4
Wiederkehr Village city (pt.)	4	–	–	–	–	–	2	–	–	–	–	100.0	–	100.0
Barham township	79	45.6	36.7	36.7	36.7	–	18	100.0	–	100.0	19.4	65.1	–	70.0
Black Oak township	163	28.8	16.6	8.6	8.6	8.6	19	31.6	31.6	31.6	14.9	60.3	–	51.7
Boston township	88	8.0	8.0	8.0	–	8.0	12	–	–	–	–	69.1	–	63.6
Cobb township	–	–	–	–	–	–	–	–	–	–	–	–	–	–
Cravens township	76	26.3	26.3	7.9	–	7.9	12	50.0	50.0	–	–	75.0	–	55.3
Donald township	308	13.6	8.8	2.6	1.3	2.3	75	30.7	21.3	21.3	31.0	87.2	25.0	80.3
Branch city (pt.)	175	13.7	6.9	4.0	1.7	4.0	38	26.3	13.2	13.2	41.7	87.4	–	82.6
Grover township	194	7.2	3.1	11.9	3.1	11.9	64	12.5	12.5	–	57.1	67.8	–	69.1
Hogan township	647	16.7	12.7	10.7	6.5	8.3	226	27.0	24.3	14.2	24.1	77.0	11.9	72.1
Altus city	235	18.7	13.6	8.1	6.4	3.8	94	25.5	25.5	6.4	27.3	72.3	20.0	66.8
Denning city	130	19.2	15.4	9.2	7.7	5.4	47	17.0	12.8	8.5	20.0	66.7	–	62.5
Wiederkehr Village city (pt.)	–	–	–	–	–	–	–	–	–	–	–	–	–	–
Hurricane township	101	44.6	25.7	15.8	–	15.8	14	57.1	57.1	–	42.2	69.6	–	57.4
Ivy township	348	8.9	5.2	–	–	–	59	18.6	18.6	–	22.6	78.5	–	73.6
Limestone township	35	–	–	–	–	–	–	–	–	–	–	54.3	–	54.3
McIlroy township	192	3.6	–	–	–	–	–	–	–	–	100.0	82.2	–	82.8
Middle township	462	5.0	3.2	–	–	–	79	20.3	20.3	–	–	87.5	–	83.1
Mill Creek township	79	29.1	10.1	10.1	10.1	10.1	13	–	–	–	34.8	87.5	–	80.3
Miller township	21	–	–	–	–	–	15	–	–	–	–	100.0	–	100.0
Morgan township	57	21.1	–	10.5	10.5	–	8	–	–	–	50.0	68.9	100.0	60.8
Mountain township	210	6.2	6.2	–	–	–	11	–	–	–	–	82.2	–	77.1
Mulberry township	157	19.7	5.1	5.1	–	5.1	32	21.9	21.9	–	48.4	73.8	–	68.8
Prairie township	1 574	13.3	7.2	6.2	3.6	4.5	404	28.0	22.3	13.6	37.1	81.3	28.6	77.1
Branch city (pt.)	15	40.0	20.0	–	–	–	–	–	–	–	50.0	44.4	–	46.7
Charleston city	1 184	12.3	5.7	3.6	2.7	2.4	375	26.7	22.4	11.7	43.2	81.0	28.1	77.7
Shores township	–	–	–	–	–	–	–	–	–	–	–	–	–	–
Six Mile township	54	–	–	–	–	–	36	30.6	–	30.6	–	83.3	–	83.3
Walker township	176	20.5	16.5	13.6	4.5	13.6	29	27.6	27.6	–	19.4	63.6	–	57.1
Wallace township	135	13.3	4.4	4.4	4.4	–	42	21.4	–	21.4	66.7	77.8	–	79.8
Watalula township	228	16.7	5.7	14.0	2.6	11.4	35	–	–	–	34.2	73.2	–	68.5
Weaver township	142	5.6	5.6	23.9	5.6	23.9	34	52.9	52.9	52.9	–	76.1	–	76.1
White Oak township	2 760	10.4	5.3	4.5	2.3	2.5	815	18.2	16.1	12.8	33.4	78.4	29.7	74.8
Ozark city	1 845	11.6	5.3	3.6	2.3	1.7	637	18.2	15.5	14.3	34.1	78.4	19.0	74.5
Wiederkehr Village city (pt.)	31	12.9	6.5	12.9	12.9	–	5	40.0	40.0	–	50.0	77.8	50.0	77.8
White Rock township	45	–	–	–	–	–	12	–	–	–	–	57.8	–	57.8
Wittich township	318	5.0	5.0	6.9	5.0	4.4	106	42.5	25.5	27.4	–	80.5	–	80.5
Fulton County	5 794	17.8	12.6	6.5	4.7	3.9	2 025	20.8	17.4	12.2	22.6	73.7	6.6	67.4
Afton township	284	34.9	34.9	12.0	9.5	2.5	57	21.1	21.1	21.1	–	73.5	–	52.9
Bennett Bayou township	59	11.9	11.9	11.9	11.9	–	9	–	–	–	–	57.7	–	57.7
Benton township	1 203	17.1	11.9	7.6	5.5	4.3	573	18.5	12.4	12.9	22.3	72.6	–	67.7
Salem city	672	18.3	11.8	7.1	3.7	5.4	369	20.6	15.4	12.5	22.0	77.8	–	70.2
Big Creek township	183	19.1	8.7	14.2	14.2	8.7	29	–	–	–	54.3	72.3	38.5	73.9
Cleveland township	282	3.9	3.9	1.4	1.4	–	75	54.7	54.7	13.3	–	80.8	–	78.8
Fulton township	498	14.9	7.6	3.4	.8	2.6	104	26.9	24.0	11.5	48.6	77.1	–	73.5
Viola town	176	14.2	9.7	4.0	2.3	1.7	70	30.0	25.7	14.3	32.0	79.5	–	74.4
Mammoth Spring township	1 063	15.6	11.1	4.2	3.9	2.9	391	25.1	23.3	13.6	24.1	73.1	–	68.1
Mammoth Spring city	609	19.2	14.8	5.6	4.9	3.6	256	24.6	22.7	12.9	16.2	76.2	–	68.0
Mount Calm township	152	5.9	5.9	.7	.7	–	30	–	–	–	–	72.0	–	68.2
Myatt township	96	10.4	5.2	–	–	–	58	22.4	22.4	22.4	–	94.2	–	84.4
Pleasant Ridge township	759	21.9	17.3	12.6	9.4	9.9	361	14.1	12.2	7.8	16.9	77.9	11.3	70.1
Cherokee Village-Hidden Valley CDP (pt.)	266	26.7	26.7	11.3	11.3	8.3	292	5.1	2.7	5.1	–	73.8	–	61.0
South Fork township	246	24.8	20.3	–	–	–	86	23.3	23.3	23.3	18.0	75.1	–	61.0
Strawberry township	280	24.3	16.1	1.8	.7	1.8	119	2.5	–	2.5	30.9	60.4	–	53.6
Horseshoe Bend city (pt.)	14	–	–	–	–	–	9	–	–	–	–	–	–	–
Union township	125	6.4	6.4	–	–	–	26	69.2	42.3	26.9	–	67.5	–	63.2
Vidette township	143	4.9	–	4.9	4.9	–	17	52.9	52.9	52.9	–	73.5	–	73.5
Washington township	182	15.9	7.7	7.7	4.4	3.3	34	23.5	23.5	–	–	76.5	–	67.2
Wild Cherry township	26	61.5	61.5	34.6	34.6	–	29	27.6	27.6	–	–	–	–	–
Wilson township	213	28.6	9.9	9.4	–	9.4	27	25.9	–	25.9	52.5	65.1	–	61.5
Garland County	42 761	13.5	7.5	5.7	3.4	4.0	15 563	18.8	14.5	11.7	35.8	74.8	15.5	71.4
Antioch township	2 175	12.1	5.1	3.7	2.6	2.3	770	20.0	13.2	13.9	41.3	76.3	21.4	73.4
Lake Hamilton CDP (pt.)	664	13.6	5.7	4.7	3.6	2.9	273	24.5	19.4	13.6	43.3	70.9	25.0	68.8
Bain township	3 511	12.8	6.9	4.9	3.1	3.1	846	18.2	15.6	11.2	36.0	74.5	33.9	70.7
Piney CDP (pt.)	1 527	13.3	7.2	3.1	3.1	.9	394	17.0	13.2	12.2	39.4	74.9	41.7	71.1
Baxter township	410	12.2	4.6	–	–	–	75	40.0	17.3	30.7	42.0	75.3	–	71.2
Hale township	1 236	11.9	10.3	6.3	3.8	4.8	229	21.8	14.4	10.5	12.2	76.5	8.5	71.2
Mountain Pine city	522	12.3	9.8	7.5	5.0	3.8	96	34.4	24.0	17.7	17.2	73.4	7.7	69.6

TIPSII [UPF] GPH505 CENSUS90 71583600 07/17/92 1:17 PM MACHINE: C DATA:CENSUS90S*PH5TIPSDA05. 07/10/92 10:10:29 TAPE: NONE FRAME: 49
TSF:CENSUS90*92. 07/10/92 10:12:20 UTF:CENSUS90*93. 07/10/92 10:12:20 META:CENSUS90S*PH5T7-805. 07/10/92 10:16:48

Table 7. **Disability Status: 1990**—Con.

[Data based on sample and subject to sampling variability, see text. For definitions of terms and meanings of symbols, see text]

State County County Subdivision Place	Civilian noninstitutionalized persons 16 to 64 years						Civilian noninstitutionalized persons 65 years and over				Percent in labor force of civilian noninstitutionalized persons 16 to 64 years with—			
		Percent with a work disability		Percent with a mobility or self-care limitation				Percent with a mobility or self-care limitation						
	Total	Total	Prevented from working	Total	Mobility limitation	Self-care limitation	Total	Total	Mobility limitation	Self-care limitation	A work disability	No work disability	A mobility limitation	No mobility limitation
Garland County—Con.														
Hot Springs township	21 013	14.4	8.4	7.0	4.0	5.0	8 642	21.7	17.6	13.3	35.8	77.4	11.6	73.9
Hot Springs city (pt.)	17 823	14.7	8.3	7.1	4.1	5.2	7 661	22.2	18.0	13.4	37.4	76.9	12.5	73.6
Lake Hamilton CDP (pt.)	95	6.3	6.3	–	–	–	26	38.5	38.5	38.5	–	91.0	–	85.3
Piney CDP (pt.)	17	64.7	64.7	64.7	35.3	64.7	–	–	–	–	–	–	–	–
Rockwell CDP (pt.)	–	–	–	–	–	–	–	–	–	–	–	–	–	–
Jessieville township	2 718	10.7	4.7	2.5	1.6	1.8	2 676	8.1	3.4	5.5	26.7	48.4	36.4	46.3
Hot Springs Village CDP (pt.)	2 129	11.1	4.9	1.6	1.3	.7	2 611	7.7	3.1	5.4	21.9	42.6	37.0	40.3
Lake Hamilton township	2 396	10.9	5.9	3.2	2.9	1.8	636	19.0	15.1	11.5	31.5	77.3	–	74.5
Rockwell CDP (pt.)	1 611	11.6	6.6	3.1	2.7	2.1	512	22.3	17.4	14.3	33.7	78.2	–	75.0
Lee township	818	7.9	5.3	3.3	1.0	3.3	232	18.5	18.5	2.6	18.5	76.8	–	72.8
Rockwell CDP (pt.)	8	–	–	–	–	–	–	–	–	–	–	100.0	–	100.0
Mazarn township	735	25.2	6.7	4.5	3.4	2.4	70	64.3	64.3	44.3	57.8	67.5	40.0	65.9
Mill township	2 531	13.2	7.3	6.3	4.5	5.0	397	12.8	7.1	12.8	42.6	79.7	35.4	76.7
Phillips township	278	11.5	4.7	–	–	–	32	–	–	–	40.6	82.1	–	77.3
Lonsdale town	91	12.1	3.3	–	–	–	11	–	–	–	72.7	82.5	–	81.3
Sulphur township	1 251	16.5	9.0	4.2	2.6	2.0	280	14.3	14.3	6.1	38.2	80.0	24.2	74.4
Union township	2 388	13.9	8.0	6.7	2.8	5.6	481	17.0	11.9	10.6	34.3	70.5	–	67.3
Hot Springs city (pt.)	–	–	–	–	–	–	–	–	–	–	–	–	–	–
Hot Springs Village CDP (pt.)	119	7.6	7.6	4.2	–	4.2	66	10.6	10.6	–	–	74.5	–	68.9
Valley township	637	10.8	3.9	4.7	4.7	3.0	135	35.6	29.6	23.7	37.7	78.0	–	77.3
Whittington township	664	8.9	5.4	2.0	.9	1.1	62	29.0	29.0	8.1	27.1	73.9	–	70.4
Grant County	8 861	10.5	6.1	4.0	2.3	2.6	1 692	27.2	24.2	16.7	32.3	78.8	24.6	75.1
Calvert township	693	11.3	6.5	3.9	3.9	1.0	96	46.9	39.6	39.6	25.6	78.5	22.2	74.6
Darysaw township	397	7.3	2.8	–	–	–	78	38.5	38.5	11.5	41.4	86.1	–	82.9
Davis township	125	9.6	9.6	–	–	–	19	–	–	–	–	71.7	–	64.8
Dekalb township	356	5.6	3.7	2.5	.6	2.5	73	31.5	24.7	13.7	15.0	69.3	–	66.7
Tull town	208	5.3	1.9	1.0	1.0	1.0	39	35.9	23.1	25.6	27.3	72.6	–	70.9
Fenter township	516	9.1	5.4	3.5	1.6	2.3	117	22.2	18.8	21.4	29.8	75.1	25.0	71.7
Poyen town	200	13.5	9.0	8.0	3.0	6.0	52	34.6	26.9	32.7	25.9	74.0	–	69.6
Franklin township	114	–	–	6.1	6.1	–	46	13.0	13.0	–	–	83.3	100.0	82.2
Madison township	392	25.8	19.9	13.8	5.4	11.7	37	51.4	51.4	24.3	13.9	70.1	38.1	56.6
Merry Green township	3 428	10.9	5.9	2.8	2.0	1.6	709	23.0	20.6	14.4	38.4	81.8	31.3	78.0
Sheridan city	1 869	10.6	5.9	3.2	1.7	2.9	442	21.3	18.6	14.5	34.7	83.9	43.8	79.3
River township	706	13.6	6.1	6.2	3.1	5.5	213	27.2	24.9	14.6	50.0	72.6	31.8	70.8
Prattsville town	159	10.1	8.8	6.3	3.8	5.0	45	15.6	8.9	15.6	12.5	74.8	–	71.2
Simpson township	952	6.8	5.3	7.9	3.4	5.8	118	21.2	14.4	12.7	23.1	78.6	–	77.4
Tennessee township	430	13.5	8.8	5.1	3.7	2.8	75	29.3	22.7	22.7	24.1	75.5	–	71.3
Leola town	276	14.5	9.4	5.8	3.6	2.2	51	43.1	33.3	33.3	25.0	75.8	–	71.1
Washington township	752	6.4	3.1	.7	.7	–	111	39.6	39.6	23.4	33.3	80.8	–	78.3
Greene County	19 758	13.1	8.6	5.2	3.7	3.3	4 600	29.5	25.5	16.3	29.0	80.1	12.6	75.8
Blue Cane township	79	–	–	–	–	–	12	–	–	–	–	64.6	–	64.6
Breckenridge township	581	16.7	13.6	6.7	5.9	2.4	145	45.5	44.1	38.6	18.6	78.3	–	72.6
Lafe town	192	11.5	11.5	7.3	4.7	3.6	41	46.3	41.5	34.1	–	82.9	–	77.0
Bryan township	205	19.0	15.1	14.6	6.8	14.6	45	44.4	33.3	44.4	20.5	63.3	–	59.2
Cache township	565	20.2	14.7	6.2	5.5	4.4	146	30.1	24.7	15.1	20.2	86.9	–	77.7
Clark township	8 844	14.2	10.1	5.6	4.4	3.6	2 633	28.7	25.4	15.5	23.7	81.1	18.2	75.4
Paragould city (pt.)	8 497	14.0	9.9	5.4	4.1	3.6	2 525	28.5	25.3	15.5	24.5	81.1	20.3	75.4
Collier township	254	9.1	9.1	10.6	3.1	10.6	56	12.5	12.5	12.5	–	79.2	–	74.4
Paragould city (pt.)	49	12.2	12.2	–	–	–	5	–	–	–	–	65.1	–	57.1
Crowley township	168	13.1	4.2	4.8	4.8	–	56	39.3	39.3	25.0	31.8	79.5	–	76.9
Evening Shade township	58	–	–	–	–	–	4	–	–	–	–	69.0	–	69.0
Friendship township	412	11.4	7.0	5.8	3.2	2.7	99	54.5	18.2	42.4	38.3	72.1	46.2	68.9
Hays township	154	15.6	5.2	5.2	5.2	–	20	30.0	30.0	30.0	66.7	76.9	–	79.5
Hopewell township	240	11.3	5.8	5.8	2.9	5.8	55	10.9	10.9	–	25.9	80.8	–	76.8
Hurricane township	891	16.4	9.2	5.5	5.2	2.2	251	29.9	26.7	13.9	41.1	78.8	8.7	76.1
Marmaduke city	661	18.3	11.2	6.2	5.7	2.7	230	32.6	29.1	15.2	37.2	78.9	10.5	75.0
Jones township	389	12.3	8.0	3.6	2.3	1.3	83	31.3	25.3	12.0	31.3	79.8	–	75.5
Delaplaine town	78	30.8	20.5	10.3	3.8	6.4	26	42.3	23.1	26.9	25.0	59.3	–	50.7
Lake township	173	3.5	–	–	–	–	24	–	–	–	100.0	74.3	–	75.1
Main Shore township	224	11.2	–	–	–	–	13	–	–	–	100.0	75.4	–	78.1
Poland township	667	11.4	6.3	4.9	4.9	3.0	86	37.2	37.2	8.1	35.5	82.6	–	81.2
Reynolds township	30	23.3	23.3	–	–	–	26	–	–	–	–	82.6	–	63.3
St. Francis township	438	4.8	1.6	2.1	–	2.1	92	22.8	15.2	15.2	66.7	79.6	–	79.0
Paragould city (pt.)	–	–	–	–	–	–	–	–	–	–	–	–	–	–
Salem township	397	11.6	9.3	9.6	4.3	9.6	54	68.5	68.5	25.9	19.6	70.1	–	67.1
Shady Grove township	117	24.8	16.2	8.5	8.5	–	36	–	–	–	34.5	83.0	–	77.6
Spring Grove township	3 131	10.5	6.0	3.1	2.0	1.9	449	20.3	16.7	10.9	36.4	81.3	11.3	77.8
Paragould city (pt.)	2 764	10.6	5.6	3.5	2.2	2.2	354	22.0	18.9	10.2	39.1	80.8	11.3	77.9
Sugar Creek township	414	9.9	3.1	8.0	3.1	4.8	59	55.9	47.5	47.5	53.7	86.3	46.2	84.3
Union township	1 233	12.5	7.1	4.7	3.2	2.6	139	38.1	34.5	12.9	31.2	78.8	–	75.3
Oak Grove Heights town	350	11.7	8.0	4.3	3.1	3.1	42	21.4	16.7	9.5	31.7	79.0	–	75.8
Paragould city (pt.)	–	–	–	–	–	–	–	–	–	–	–	–	–	–
Walnut Corner township	94	10.6	10.6	10.6	–	10.6	17	52.9	52.9	–	–	76.2	–	68.1
Hempstead County	12 634	11.6	6.8	8.5	3.6	6.5	3 338	26.1	18.2	18.3	32.7	77.5	12.1	74.5
Bodcaw township	268	7.5	1.9	1.9	1.1	.7	72	31.9	16.7	23.6	60.0	74.6	–	74.3
Patmos town	27	29.6	7.4	7.4	–	7.4	4	–	–	–	37.5	84.2	–	70.4
Bois d'Arc township	511	18.2	14.1	11.9	6.3	7.2	143	35.0	33.6	26.6	12.9	65.8	–	59.9
Fulton city	155	8.4	6.5	8.4	3.2	5.8	52	21.2	21.2	13.5	7.7	64.8	–	62.0
McNab town	50	32.0	32.0	–	–	–	13	53.8	53.8	–	–	100.0	–	68.0
De Roan township	7 411	11.3	6.4	9.9	3.6	8.0	1 959	26.3	16.1	18.4	33.9	80.2	13.0	77.3
Hope city	5 344	12.4	7.2	11.3	3.9	9.8	1 570	27.8	16.8	19.3	35.1	78.7	17.0	75.6
Perrytown city	175	10.3	6.3	2.3	2.3	2.3	29	13.8	13.8	6.9	38.9	81.5	–	78.9
Garland township	225	14.7	11.6	6.2	6.2	6.2	37	18.9	18.9	18.9	–	75.5	–	68.7
Mine Creek township	827	7.3	2.4	1.0	1.0	–	214	20.6	20.6	13.6	53.3	83.3	–	81.9
Ozan city (pt.)	20	–	–	–	–	–	4	25.0	25.0	25.0	–	100.0	–	100.0
Noland township	228	13.2	13.2	11.0	10.5	.4	55	9.1	9.1	9.1	–	78.8	–	76.5
Emmet city (pt.)	–	–	–	–	–	–	–	–	–	–	–	–	–	–
Ozan township	775	7.5	5.9	9.3	.8	9.3	183	28.4	23.0	22.4	19.0	73.6	–	70.1
Oakhaven city	15	13.3	–	–	–	–	–	–	–	–	100.0	84.6	–	86.7
Ozan city (pt.)	22	9.1	9.1	9.1	–	9.1	11	36.4	36.4	36.4	–	100.0	–	90.9
Washington city	87	14.9	6.9	–	–	–	47	19.1	19.1	4.3	46.2	66.2	–	63.2
Redland township	366	10.4	3.3	9.3	1.9	9.3	109	32.1	32.1	20.2	31.6	80.5	–	76.9
McCaskill city	40	5.0	5.0	5.0	–	5.0	12	41.7	41.7	25.0	–	76.3	–	72.5
Saline township	443	11.5	8.1	3.2	1.6	1.6	116	25.9	19.8	13.8	29.4	72.4	–	68.6
Springhill township	734	18.5	10.1	7.5	7.5	1.9	213	14.6	14.6	11.3	45.6	73.9	30.9	71.7
Wallaceburg township	486	13.8	8.6	9.9	3.3	9.7	180	36.1	21.7	22.8	23.9	65.6	18.8	61.3
Blevins city	140	11.4	9.3	10.7	1.4	10.0	69	42.0	36.2	27.5	6.3	69.4	–	63.0

TIPSII [UPF] GPH505 CENSUS90 71583600 07/17/92 1:17 PM MACHINE: C DATA:CENSUS90S*PH5TIPSDA05. 07/10/92 10:10:29 TAPE: NONE FRAME: 50
TSF:CENSUS90*92. 07/10/92 10:12:20 UTF:CENSUS90*93. 07/10/92 10:12:20 META:CENSUS90S*PH5T7-805. 07/10/92 10:16:48

Table 7. **Disability Status: 1990**—Con.

[Data based on sample and subject to sampling variability, see text. For definitions of terms and meanings of symbols, see text]

State County County Subdivision Place	Civilian noninstitutionalized persons 16 to 64 years						Civilian noninstitutionalized persons 65 years and over				Percent in labor force of civilian noninstitutionalized persons 16 to 64 years with—			
		Percent with a work disability		Percent with a mobility or self-care limitation				Percent with a mobility or self-care limitation						
	Total	Total	Prevented from working	Total	Mobility limitation	Self-care limitation	Total	Total	Mobility limitation	Self-care limitation	A work disability	No work disability	A mobility limitation	No mobility limitation
Hempstead County—Con.														
Water Creek township	360	11.9	5.6	3.3	3.3	–	57	21.1	7.0	21.1	53.5	59.0	–	60.3
Hot Spring County	15 635	11.9	7.3	6.0	3.1	3.9	4 152	26.4	19.2	17.3	31.3	74.3	6.9	71.1
Antioch township	293	13.7	4.8	–	–	–	55	58.2	25.5	58.2	65.0	64.4	–	64.5
Big Creek township	170	19.4	14.1	10.6	7.1	7.6	17	29.4	–	29.4	15.2	50.4	–	46.8
Bismarck township	862	16.0	6.0	1.4	1.4	.9	193	37.3	24.4	23.8	58.7	74.0	–	72.6
Brown Springs township	97	4.1	4.1	4.1	4.1	–	31	51.6	51.6	29.0	–	63.4	–	63.4
Butterfield township	649	18.3	9.2	5.1	3.5	1.5	132	10.6	10.6	7.6	37.8	79.4	–	74.4
Malvern city (pt.)	–	–	–	–	–	–	–	–	–	–	–	–	–	–
Rockport town (pt.)	–	–	–	–	–	–	–	–	–	–	–	–	–	–
Clear Creek township	248	9.7	7.3	9.3	–	9.3	44	20.5	20.5	–	–	78.6	–	71.0
De Roche township	538	11.9	6.1	9.7	4.5	5.2	101	29.7	16.8	16.8	39.1	65.4	20.8	64.2
Dover township	196	6.1	6.1	3.6	3.6	–	59	–	–	–	–	69.6	–	67.7
Fenter township	6 733	13.0	8.1	8.0	3.7	5.7	2 402	27.4	21.7	17.3	31.5	77.1	8.8	73.6
Malvern city (pt.)	5 117	13.3	8.6	8.3	4.2	5.8	1 933	27.4	21.1	19.3	30.2	76.4	10.3	72.8
Perla town	121	21.5	13.2	22.3	6.6	17.4	23	–	–	–	30.8	86.3	–	79.6
Rockport town (pt.)	236	12.3	7.2	9.7	5.5	6.8	40	30.0	25.0	17.5	37.9	78.7	–	78.0
Gifford township	687	12.2	7.0	7.1	1.9	6.4	87	34.5	29.9	24.1	35.7	65.3	–	62.9
Harrison township	160	10.0	3.1	3.1	3.1	–	17	35.3	35.3	–	31.3	65.3	–	63.9
Henderson township	385	17.4	13.0	2.3	2.3	2.3	183	4.4	4.4	–	25.4	71.7	–	65.2
Lone Hill township	410	11.0	6.1	2.7	2.7	–	53	9.4	–	9.4	28.9	77.8	–	74.4
Magnet township	1 204	5.6	4.1	3.9	1.6	2.3	215	29.8	22.3	21.4	–	79.0	–	75.8
Midway township	766	11.2	8.9	2.9	1.3	2.2	114	14.0	8.8	14.0	20.9	79.9	–	74.2
Montgomery township	534	9.2	6.9	4.5	3.4	3.6	82	30.5	15.9	22.0	12.2	66.4	–	63.6
Ouachita township	336	12.2	7.4	7.1	3.9	3.3	108	48.1	14.8	39.8	39.0	64.1	–	63.5
Prairie township	484	11.4	8.3	8.7	8.1	1.2	101	6.9	–	6.9	27.3	82.1	15.4	81.1
Friendship town	63	12.7	12.7	4.8	4.8	3.2	24	8.3	–	8.3	–	81.8	–	75.0
Saline township	708	5.2	4.4	.8	–	.8	74	37.8	18.9	37.8	16.2	72.0	–	69.1
Valley township	175	4.6	4.6	4.6	4.6	4.6	84	23.8	23.8	–	–	39.5	–	39.5
Howard County	7 827	9.8	5.9	6.2	2.9	4.5	2 046	27.1	21.4	19.6	30.9	80.2	14.3	77.2
Blackland township	114	14.9	5.3	3.5	3.5	1.8	34	29.4	29.4	14.7	58.8	86.6	–	85.5
Blue Bayou township	38	39.5	18.4	–	–	–	19	52.6	52.6	–	53.3	100.0	–	81.6
Blue Ridge township	83	6.0	–	–	–	–	25	36.0	36.0	36.0	100.0	91.0	–	91.6
Brewer township	102	–	–	–	–	–	26	–	–	–	–	87.3	–	87.3
Buck Range township	124	41.9	23.4	5.6	5.6	5.6	13	–	–	–	44.2	73.6	–	65.0
Burg township	47	–	–	–	–	–	–	–	–	–	–	34.0	–	34.0
Center Point township	377	5.0	3.4	8.0	–	8.0	110	27.3	27.3	27.3	31.6	70.1	–	68.2
Clay township	129	9.3	4.7	–	–	–	36	16.7	–	16.7	50.0	57.3	–	56.6
County Line township	359	8.4	4.2	1.9	–	1.9	72	23.6	12.5	23.6	50.0	69.6	–	68.0
Dillard township	184	13.0	13.0	1.6	1.6	–	65	18.5	18.5	18.5	–	78.8	–	69.6
Duckett township	14	50.0	50.0	50.0	50.0	–	19	47.4	47.4	47.4	–	100.0	–	100.0
Franklin township	167	17.4	7.8	17.4	12.0	13.2	70	28.6	28.6	15.7	48.3	87.7	35.0	87.1
Holly Creek township	176	–	–	–	–	–	33	57.6	27.3	30.3	–	74.4	–	74.4
Madison township	1 021	8.1	4.1	3.1	1.7	2.3	265	25.3	22.3	15.1	30.1	74.8	35.3	71.8
Dierks city	723	9.1	3.7	3.6	2.4	2.4	215	28.4	24.7	18.6	37.9	72.5	35.3	70.1
Mineral Springs township	639	14.1	10.8	7.7	3.3	4.9	195	25.6	21.5	12.3	18.9	88.9	–	81.7
Mineral Springs city	577	12.0	8.3	8.5	3.6	5.4	177	23.7	19.2	13.6	24.6	88.0	–	83.5
Mountain township	230	15.7	12.6	10.0	10.0	10.0	23	34.8	34.8	–	19.4	78.4	–	76.8
Muddy Fork township	88	6.8	–	–	–	–	8	100.0	100.0	–	100.0	85.4	–	86.4
Nashville township	3 401	8.8	4.9	7.3	3.3	4.9	856	27.3	19.7	23.2	29.1	84.9	17.1	82.1
Nashville city	2 482	8.8	5.0	8.9	3.7	6.2	685	29.6	20.1	24.5	29.7	85.2	14.0	82.9
Saline township	79	8.9	8.9	–	–	–	–	–	–	–	–	83.3	–	75.9
Saratoga township	145	9.7	4.8	20.7	–	20.7	63	46.0	30.2	30.2	50.0	66.4	–	64.8
Tollette township	185	8.6	7.6	8.1	5.9	5.9	47	36.2	29.8	21.3	12.5	72.2	–	71.3
Tollette town	185	8.6	7.6	8.1	5.9	5.9	47	36.2	29.8	21.3	12.5	72.2	–	71.3
Umpire township	125	6.4	6.4	–	–	–	67	–	–	–	–	68.4	–	64.0
Independence County	19 410	10.7	7.1	4.4	2.8	2.7	4 337	21.3	18.3	11.8	23.8	79.2	2.8	75.3
Ashley township	846	10.0	8.5	.9	.9	–	97	13.4	13.4	–	15.3	75.7	–	70.3
Barren township	583	15.8	9.4	3.6	2.6	2.1	68	30.9	27.9	17.6	33.7	73.1	–	68.7
Cave City city (pt.)	45	26.7	13.3	6.7	6.7	–	16	87.5	75.0	31.3	50.0	72.7	–	71.4
Big Bottom township	733	9.4	6.8	6.4	2.9	4.8	230	28.3	23.0	18.3	24.6	76.7	9.5	73.6
Newark city (pt.)	649	10.3	7.4	6.3	3.2	4.5	188	32.4	26.1	21.3	25.4	75.6	9.5	72.5
Black River township	104	27.9	16.3	23.1	16.3	18.3	63	15.9	7.9	15.9	41.4	68.0	–	72.4
Cushman township	524	19.3	15.3	6.5	3.4	3.8	120	12.5	12.5	8.3	6.9	71.4	–	61.1
Cushman town (pt.)	119	17.6	16.0	16.0	8.4	10.9	39	17.9	17.9	5.1	9.5	72.4	–	67.0
Departee township	253	9.9	9.9	5.5	5.5	5.5	9	–	–	–	–	66.7	–	63.6
Dota township	469	12.4	7.9	1.9	1.9	1.3	71	18.3	18.3	12.7	–	79.3	–	70.9
Fairview township	837	9.1	5.6	3.3	1.8	1.6	179	14.0	12.3	5.6	35.5	73.3	6.7	71.0
Pleasant Plains town	179	19.0	13.4	6.1	4.5	1.7	35	17.1	14.3	5.7	29.4	77.2	–	71.3
Gainsboro township	593	17.0	14.5	4.6	4.6	2.2	67	20.9	11.9	20.9	14.9	82.5	–	74.4
Greenbrier township	1 009	7.8	5.4	3.6	3.0	1.6	225	16.9	16.9	8.9	22.8	81.7	–	79.5
Hill township	179	32.4	21.2	11.7	–	11.7	51	13.7	13.7	13.7	22.4	58.7	–	46.9
Huff township	337	17.2	11.0	6.5	3.6	3.0	74	29.7	29.7	16.2	10.3	79.2	–	69.8
Jefferson township	140	5.7	5.7	5.0	–	5.0	15	33.3	33.3	–	–	84.1	–	79.3
Liberty township	304	13.2	8.2	6.6	4.9	1.6	137	3.6	3.6	–	25.0	69.3	–	66.8
Logan township	60	–	–	–	–	–	12	–	–	–	–	73.3	–	73.3
McHue township	2 263	9.9	6.1	4.0	2.4	1.5	393	24.2	20.1	9.2	38.6	83.0	–	80.6
Batesville city (pt.)	–	–	–	–	–	–	–	–	–	–	–	–	–	–
Magness township	214	10.7	7.5	2.3	2.3	–	87	31.0	27.6	21.8	26.1	75.4	–	71.8
Magness town	72	19.4	19.4	4.2	4.2	–	47	19.1	12.8	10.6	–	60.3	–	50.7
Marshell township	85	14.1	14.1	–	–	–	29	24.1	–	24.1	–	53.4	–	45.9
Moorefield township	1 281	4.5	3.0	2.3	1.4	1.1	134	24.6	17.9	14.9	27.6	80.5	–	79.3
Batesville city (pt.)	568	3.3	2.1	4.2	2.1	2.5	20	75.0	75.0	25.0	36.8	77.0	–	77.3
Moorefield town	130	9.2	6.9	–	–	–	19	26.3	26.3	10.5	–	87.3	–	79.2
Oil Trough township	413	11.9	6.8	4.1	3.4	1.9	75	20.0	16.0	4.0	32.7	79.1	–	76.2
Oil Trough city	121	11.6	10.7	4.1	2.5	1.7	38	23.7	15.8	7.9	7.1	88.8	–	81.4
Relief township	247	14.6	8.9	4.9	–	4.9	7	100.0	100.0	100.0	13.9	76.3	–	67.2
Rosie township	225	16.9	13.8	7.6	2.2	5.3	86	25.6	25.6	–	18.4	74.9	–	66.8
Ruddell township	5 857	10.5	6.5	5.6	3.7	3.7	1 749	23.6	20.6	13.7	24.1	81.7	5.5	78.3
Batesville city (pt.)	4 867	8.7	5.8	5.2	3.5	3.1	1 542	23.0	20.2	14.3	19.5	83.0	7.0	80.1
Salado township	512	5.7	2.5	2.5	1.2	2.5	73	9.6	–	9.6	–	88.2	–	84.2
Union township	218	19.7	14.7	4.1	1.8	4.1	44	13.6	13.6	–	20.9	72.0	–	63.1
Cushman town (pt.)	160	19.4	15.6	5.6	2.5	5.6	16	37.5	37.5	–	19.4	76.0	–	66.7
Washington township	497	6.2	4.8	1.4	1.4	–	137	13.9	13.9	10.2	22.6	77.9	–	75.5
White River township	448	6.3	3.6	2.7	1.6	2.0	69	17.4	11.6	8.7	42.9	81.2	–	80.0
Sulphur Rock town	182	2.7	1.6	4.4	1.6	2.7	65	18.5	12.3	9.2	40.0	71.8	–	72.1
Wycough township	179	7.3	–	–	–	–	36	22.2	16.7	16.7	100.0	69.3	–	71.5
Newark city (pt.)	14	–	–	–	–	–	2	100.0	100.0	–	–	100.0	–	100.0

TIPSII [UPF] GPH505 CENSUS90 71583600 07/17/92 1:17 PM MACHINE: C DATA:CENSUS90S*PH5TIPSDA05. 07/10/92 10:10:29 TAPE: NONE FRAME: 51
TSF:CENSUS90*92. 07/10/92 10:12:20 UTF:CENSUS90*93. 07/10/92 10:12:20 META:CENSUS90S*PH5T7-805. 07/10/92 10:16:48

Table 7. **Disability Status: 1990**—Con.

[Data based on sample and subject to sampling variability, see text. For definitions of terms and meanings of symbols, see text]

State County County Subdivision Place	Civilian noninstitutionalized persons 16 to 64 years						Civilian noninstitutionalized persons 65 years and over				Percent in labor force of civilian noninstitutionalized persons 16 to 64 years with—			
		Percent with a work disability		Percent with a mobility or self-care limitation				Percent with a mobility or self-care limitation						
	Total	Total	Prevented from working	Total	Mobility limitation	Self-care limitation	Total	Total	Mobility limitation	Self-care limitation	A work disability	No work disability	A mobility limitation	No mobility limitation
Izard County	6 202	16.8	10.4	5.0	3.2	2.8	2 762	19.8	15.4	12.5	26.9	73.2	6.0	67.4
Athens township	104	20.2	7.7	–	–	–	22	27.3	27.3	27.3	–	63.9	–	51.0
Baker township	149	8.1	2.7	1.3	–	1.3	47	6.4	2.1	4.3	–	70.8	–	65.1
Horseshoe Bend city (pt.)	8	25.0	25.0	–	–	–	27	7.4	–	7.4	–	66.7	–	50.0
Oxford city (pt.)	4	–	–	–	–	–	–	–	–	–	–	100.0	–	100.0
Barren Fork township	252	15.1	12.3	3.2	2.0	3.2	108	16.7	16.7	12.0	7.9	70.6	–	62.3
Mount Pleasant town (pt.)	152	15.8	12.5	3.3	3.3	3.3	65	24.6	24.6	16.9	12.5	70.3	–	63.3
Big Spring township	105	7.6	–	–	–	–	16	–	–	–	–	84.5	–	78.1
Bryan township	273	16.5	11.0	5.9	5.9	2.6	22	27.3	27.3	27.3	33.3	78.5	43.8	72.8
Claiborne township	81	21.0	2.5	2.5	2.5	2.5	15	–	–	–	47.1	82.8	–	77.2
Calico Rock city (pt.)	–	–	–	–	–	–	–	–	–	–	–	–	–	–
Drytown township	185	21.1	13.5	8.6	8.6	3.2	27	7.4	7.4	7.4	28.2	79.5	–	75.1
Mount Pleasant town (pt.)	89	25.8	15.7	7.9	7.9	–	14	–	–	–	26.1	81.8	–	73.2
Franklin township	196	25.0	17.9	4.1	3.1	1.5	68	35.3	35.3	16.2	24.5	72.8	–	62.6
Franklin town (pt.)	122	30.3	20.5	6.6	4.9	2.5	33	21.2	21.2	9.1	27.0	82.4	–	69.0
Horseshoe Bend city (pt.)	4	–	–	–	–	–	–	–	–	–	–	100.0	–	100.0
Gid township	122	4.1	4.1	1.6	1.6	–	43	23.3	23.3	11.6	–	67.5	–	65.8
Guion township	60	30.0	8.3	8.3	8.3	3.3	37	13.5	13.5	5.4	55.6	73.8	–	74.5
Guion town	53	34.0	9.4	9.4	9.4	3.8	34	14.7	14.7	5.9	55.6	77.1	–	77.1
Guthrie township	62	16.1	12.9	–	–	–	20	35.0	35.0	–	20.0	76.9	–	67.7
Jefferson township	857	16.5	12.4	4.8	3.6	2.3	1 209	13.4	10.2	7.9	19.9	52.7	–	49.0
Franklin town (pt.)	–	–	–	–	–	–	–	–	–	–	–	–	–	–
Horseshoe Bend city (pt.)	753	17.1	12.5	5.2	3.9	2.7	1 169	12.0	8.6	6.9	21.7	55.1	–	51.4
Lacrosse township	83	18.1	8.4	–	–	–	34	52.9	20.6	52.9	53.3	76.5	–	72.3
Lafferty township	53	–	–	–	–	–	17	100.0	100.0	100.0	–	62.3	–	62.3
Lunenburg township	99	21.2	7.1	7.1	7.1	–	4	–	–	–	66.7	65.4	–	70.7
Mill Creek township	1 079	11.8	7.5	3.8	2.9	2.4	353	31.4	22.1	20.1	29.1	80.1	6.5	76.1
Melbourne city (pt.)	853	12.7	7.9	3.4	2.2	2.6	295	27.1	22.4	17.6	29.6	83.1	–	78.1
Mount Olive township	44	27.3	18.2	9.1	9.1	–	16	18.8	18.8	18.8	–	65.6	–	52.5
Newburg township	367	28.1	14.7	15.5	3.5	12.0	88	4.5	4.5	–	25.2	70.8	–	60.2
Oxford city (pt.)	13	53.8	15.4	15.4	–	15.4	8	–	–	–	28.6	100.0	–	61.5
New Hope township	404	20.5	12.6	6.4	1.5	5.4	133	24.8	18.0	17.3	30.1	76.0	33.3	67.1
Oxford city (pt.)	291	17.9	11.3	6.5	.7	6.5	122	27.0	19.7	18.9	26.9	79.9	100.0	70.2
Pleasant Hill township	138	13.0	13.0	13.8	9.4	4.3	41	12.2	12.2	–	–	74.2	–	71.2
Sage township	144	11.8	5.6	.7	.7	.7	41	34.1	–	34.1	–	75.6	100.0	66.4
Melbourne city (pt.)	15	20.0	20.0	–	–	–	8	25.0	–	25.0	–	83.3	–	66.7
Strawberry township	101	15.8	–	–	–	–	34	20.6	20.6	20.6	100.0	84.7	–	87.1
Union township	1 073	20.3	13.7	5.1	3.8	2.5	314	25.5	21.3	13.4	28.4	81.2	–	73.3
Calico Rock city (pt.)	521	17.7	11.5	5.0	3.3	2.3	164	27.4	21.3	18.9	27.2	82.8	–	75.4
Pineville town	120	9.2	7.5	3.3	3.3	–	32	25.0	25.0	6.3	18.2	87.2	–	83.6
Violet Hill township	117	6.8	4.3	–	–	–	37	29.7	29.7	16.2	37.5	72.5	–	70.1
White River township	54	–	–	–	–	–	16	–	–	–	–	55.6	–	55.6
Jackson County	11 264	14.7	10.4	7.7	4.8	5.2	3 137	28.2	22.8	15.0	25.2	74.9	10.6	70.4
Barren township	490	19.2	14.7	13.5	10.6	6.7	114	25.4	25.4	14.0	23.4	69.9	13.5	66.7
Bateman township	49	–	–	–	–	–	–	–	–	–	–	87.8	–	87.8
Newport city (pt.)	–	–	–	–	–	–	–	–	–	–	–	–	–	–
Bird township	1 566	14.4	9.5	7.6	4.6	4.7	459	27.7	20.3	17.2	29.2	72.0	16.7	68.2
Tuckerman city (pt.)	1 200	14.1	9.8	8.0	5.2	4.7	349	24.1	21.5	13.8	26.6	74.4	19.4	70.3
Breckenridge township	427	22.2	20.1	18.5	18.3	10.1	93	26.9	23.7	12.9	9.5	83.4	12.8	79.1
Tupelo town	131	16.8	15.3	10.7	9.9	9.2	34	38.2	35.3	11.8	9.1	80.7	15.4	74.6
Weldon town	66	9.1	9.1	–	–	–	22	27.3	18.2	9.1	–	80.0	–	72.7
Bryan township	123	10.6	10.6	6.5	–	6.5	21	–	–	–	–	87.3	–	78.0
Cache township	189	21.7	19.0	4.2	4.2	–	40	32.5	17.5	15.0	12.2	69.6	–	59.7
Cow Lake township	306	12.7	8.5	6.2	3.3	4.2	92	17.4	17.4	6.5	28.2	77.9	–	74.0
Beedeville town	94	17.0	8.5	12.8	3.2	12.8	25	40.0	40.0	16.0	37.5	73.1	–	69.2
Glaize township	469	12.2	8.7	12.4	4.9	8.5	112	17.0	17.0	10.7	–	68.0	–	62.8
Glass township	688	12.2	9.3	9.2	5.7	6.3	233	30.0	24.0	16.7	21.4	73.0	33.3	68.7
Swifton city	524	13.4	11.1	9.2	5.9	5.3	132	31.8	25.0	15.9	14.3	73.6	16.1	68.8
Grubbs township	456	15.6	10.1	8.6	4.4	5.5	164	25.0	21.3	14.6	28.2	76.9	20.0	71.6
Grubbs town	308	20.8	12.7	9.7	6.5	5.2	103	32.0	26.2	19.4	31.3	77.9	20.0	71.5
Jefferson township	762	9.8	8.5	5.9	3.8	4.9	136	18.4	14.0	9.6	13.3	76.7	6.9	73.0
Campbell Station town	145	13.8	12.4	6.9	5.5	6.9	40	22.5	20.0	2.5	10.0	75.2	–	70.1
Diaz city (pt.)	166	6.6	5.4	1.2	1.2	–	19	15.8	–	15.8	18.2	76.8	–	73.8
Jacksonport town	173	4.0	.6	9.2	1.2	8.1	22	45.5	36.4	27.3	85.7	74.7	100.0	74.9
Tuckerman city (pt.)	15	13.3	13.3	13.3	13.3	–	2	–	–	–	–	53.8	–	53.8
Richwoods township	290	13.8	9.0	5.5	4.5	2.8	75	52.0	52.0	18.7	35.0	78.8	–	76.2
Amagon town	84	23.8	15.5	9.5	6.0	9.5	27	40.7	40.7	33.3	35.0	85.9	–	78.5
Union township	5 107	14.8	9.5	5.8	3.2	4.3	1 553	31.0	24.5	16.0	31.3	75.4	5.5	71.0
Diaz city (pt.)	680	13.5	10.3	7.4	4.1	5.6	84	32.1	23.8	23.8	21.7	80.3	10.7	75.0
Newport city (pt.)	3 986	14.8	9.3	5.4	3.0	4.0	1 349	31.4	24.3	15.2	31.5	74.3	5.0	69.9
Village township	342	19.0	17.5	15.5	9.4	11.4	45	–	–	–	7.7	72.2	–	66.1
Diaz city (pt.)	–	–	–	–	–	–	–	–	–	–	–	–	–	–
Newport city (pt.)	158	26.6	23.4	28.5	15.2	19.6	8	–	–	–	11.9	63.8	–	59.0
Jefferson County	50 266	10.4	6.3	6.3	2.7	5.0	10 824	25.3	19.4	16.0	31.6	75.3	11.3	72.4
Barraque township	1 217	8.6	4.9	4.6	2.4	2.3	166	41.6	32.5	29.5	32.4	77.2	6.9	75.0
Redfield town	684	5.7	3.8	2.0	1.2	.9	96	28.1	26.0	14.6	30.8	78.3	25.0	76.2
Bogy township	115	–	–	–	–	–	49	–	–	–	–	73.9	–	73.9
Bolivar township	164	17.7	4.3	6.1	3.7	6.1	50	–	–	–	51.7	56.3	100.0	53.8
Dudley Lake township	497	7.6	1.6	8.0	.8	7.2	95	32.6	20.0	18.9	63.2	69.7	100.0	69.0
Dunnington township	271	6.3	3.3	2.2	–	2.2	121	29.8	29.8	18.2	47.1	70.5	–	69.0
Wabbaseka city	169	5.9	5.3	2.4	–	2.4	93	29.0	29.0	19.4	10.0	70.4	–	66.9
Jefferson township	1 057	8.6	3.4	2.4	.9	2.0	129	22.5	22.5	19.4	47.3	79.8	–	77.7
Melton township	544	14.9	14.0	9.0	3.9	7.4	64	45.3	45.3	15.6	6.2	70.0	–	62.9
Niven township	1 321	9.9	4.1	7.6	1.4	6.6	169	20.7	10.1	17.2	54.2	76.6	–	75.4
Old River township	5	–	–	–	–	–	30	–	–	–	–	100.0	–	100.0
Pastoria township	159	21.4	17.6	13.8	13.8	6.9	41	–	–	–	17.6	67.2	–	65.7
Plum Bayou township	1 212	12.0	8.0	8.0	4.8	6.0	425	29.4	25.6	15.8	25.3	69.2	12.1	66.6
Altheimer city	514	10.9	8.4	7.6	4.1	4.7	174	31.6	26.4	20.1	14.3	72.5	–	69.0
Sherrill town	32	21.9	21.9	9.4	9.4	9.4	30	10.0	10.0	–	–	100.0	–	86.2
Richland township	343	11.1	5.8	9.9	1.7	8.2	123	26.0	15.4	15.4	47.4	75.7	–	73.9
Roberts township	332	11.7	4.5	9.0	3.0	6.6	53	41.5	35.8	30.2	56.4	70.0	20.0	69.9
Humphrey town (pt.)	199	12.1	6.5	9.0	4.0	6.0	37	37.8	29.7	21.6	45.8	79.4	25.0	77.5
Spring township	1 768	7.9	3.3	11.6	1.1	11.2	281	31.3	24.2	20.6	42.4	78.6	31.6	76.2
Talladega township	612	5.9	2.0	1.5	–	1.5	103	17.5	17.5	10.7	47.2	80.4	–	78.4
Vaugine township	33 730	11.1	7.2	6.5	2.9	5.2	7 965	25.2	19.3	15.8	26.7	74.8	10.2	71.3
Pine Bluff city	33 575	11.1	7.2	6.6	2.9	5.2	7 937	25.3	19.4	15.9	26.8	74.9	10.2	71.3
Victoria township	281	9.6	7.1	7.1	2.5	4.6	59	44.1	44.1	32.2	25.9	78.7	–	75.5
Villemont township	66	15.2	–	–	–	–	–	–	–	–	100.0	62.5	–	68.2
Washington township	5 350	9.1	3.5	3.8	2.4	2.2	774	18.3	11.1	14.3	54.4	76.1	19.5	75.5

TIPSII [UPF] GPH505 CENSUS90 71583600 07/17/92 1:17 PM MACHINE: C DATA:CENSUS90S*PH5TIPSDA05. 07/10/92 10:10:29 TAPE: NONE FRAME: 52
TSF:CENSUS90*92. 07/10/92 10:12:20 UTF:CENSUS90*93. 07/10/92 10:12:20 META:CENSUS90S*PH5T7-805. 07/10/92 10:16:48

Table 7. **Disability Status: 1990**—Con.

[Data based on sample and subject to sampling variability, see text. For definitions of terms and meanings of symbols, see text]

State County County Subdivision Place	Civilian noninstitutionalized persons 16 to 64 years						Civilian noninstitutionalized persons 65 years and over				Percent in labor force of civilian noninstitutionalized persons 16 to 64 years with—			
		Percent with a work disability		Percent with a mobility or self-care limitation				Percent with a mobility or self-care limitation						
	Total	Total	Prevented from working	Total	Mobility limitation	Self-care limitation	Total	Total	Mobility limitation	Self-care limitation	A work disability	No work disability	A mobility limitation	No mobility limitation
Jefferson County—Con.														
Washington township—Con.														
White Hall city	2 493	10.3	3.9	4.3	3.4	2.1	325	16.6	11.1	12.9	53.5	76.2	29.4	75.4
Whiteville township	1 222	4.7	2.9	5.5	2.0	4.0	127	37.0	24.4	18.1	29.3	84.9	–	83.9
Johnson County	11 082	13.8	8.9	6.2	3.7	4.2	2 979	28.6	21.7	16.6	26.2	75.1	12.6	70.4
Batson township	155	14.8	8.4	4.5	4.5	–	29	34.5	34.5	24.1	43.5	68.9	–	68.2
Dickerson township	20	–	–	–	–	–	–	–	–	–	–	70.0	–	70.0
Grant township	715	23.1	16.5	11.3	7.7	9.1	217	25.8	17.1	17.1	17.6	70.9	40.0	60.2
Coal Hill city	548	22.1	15.7	12.0	7.7	11.1	173	25.4	15.6	19.1	15.7	70.5	28.6	60.9
Hickey township	277	17.0	8.7	6.5	2.5	4.0	65	44.6	32.3	24.6	38.3	76.5	–	71.9
Hill township	27	–	–	–	–	–	13	–	–	–	–	81.5	–	81.5
Horsehead township	329	8.8	7.9	2.4	2.4	–	34	–	–	–	10.3	74.0	–	70.1
Howell township	499	16.8	10.6	5.6	5.2	2.8	142	22.5	20.4	12.7	20.2	77.8	23.1	70.6
Knoxville city	138	20.3	10.1	2.9	2.9	2.9	56	16.1	16.1	8.9	17.9	75.5	–	65.7
King township	568	14.4	7.0	6.2	3.0	4.2	119	24.4	16.0	19.3	37.8	73.7	–	70.6
Lee township	104	11.5	11.5	–	–	–	53	34.0	–	34.0	–	81.5	–	72.1
Low Gap township	60	10.0	–	–	–	–	4	–	–	–	100.0	63.0	–	66.7
McKennon township	461	10.2	10.2	14.1	6.7	11.3	56	53.6	35.7	35.7	–	79.5	–	76.5
Mulberry township	142	18.3	18.3	7.7	4.2	7.7	23	69.6	69.6	69.6	–	65.5	–	55.9
Perry township	340	26.8	10.6	7.1	–	7.1	104	32.7	23.1	22.1	34.1	69.9	–	60.3
Pilot Rock township	27	100.0	51.9	29.6	29.6	29.6	–	–	–	–	–	–	–	–
Piney township	13	–	–	–	–	–	20	70.0	40.0	70.0	–	61.5	–	61.5
Pittsburg township	803	11.6	7.6	3.0	2.0	1.7	157	14.6	10.8	9.6	28.0	79.3	12.5	74.6
Lamar city (pt.)	376	10.6	10.1	3.2	2.7	1.1	83	16.9	10.8	12.0	5.0	75.9	–	70.2
Prairie township	569	19.7	12.0	7.7	6.5	4.6	72	38.9	30.6	15.3	39.3	74.0	–	71.8
Clarksville city (pt.)	122	13.9	–	–	–	–	9	–	–	–	100.0	61.9	–	67.2
Red Lick township	469	9.2	2.3	8.3	2.1	7.2	133	23.3	23.3	19.5	74.4	81.5	50.0	81.5
Sherman township	236	18.2	14.0	5.9	5.9	3.0	73	16.4	16.4	6.8	23.3	68.4	–	64.0
Spadra township	4 570	11.1	7.7	5.1	2.9	3.3	1 457	28.9	21.8	15.2	22.9	74.9	11.4	70.9
Clarksville city (pt.)	3 300	10.2	7.1	4.8	2.6	3.2	1 148	29.4	21.5	15.7	21.4	73.5	14.1	69.7
Lamar city (pt.)	111	9.9	3.6	8.1	2.7	5.4	18	77.8	22.2	55.6	63.6	88.0	100.0	85.2
Stonewall township	175	14.3	5.1	4.0	–	4.0	63	36.5	36.5	17.5	40.0	84.0	–	77.7
Ward township	523	13.4	9.4	8.8	7.3	3.3	145	31.7	26.9	9.0	25.7	71.7	5.3	70.3
Hartman city	305	12.8	5.9	7.5	4.9	3.6	92	29.3	21.7	14.1	46.2	79.3	13.3	78.3
Lafayette County	5 574	13.7	9.6	7.5	3.7	5.5	1 638	29.1	25.5	17.1	26.4	67.7	22.8	63.5
Baker township	1 423	12.2	7.1	4.1	.8	4.1	452	37.2	29.2	27.7	37.0	67.7	–	64.4
Stamps city (pt.)	1 220	12.5	7.6	4.3	.9	4.3	384	39.8	30.5	30.7	34.0	68.4	–	64.7
French township	164	–	–	–	–	–	36	22.2	22.2	–	–	68.9	–	68.9
Hadley township	884	17.0	13.6	4.4	3.3	1.5	268	35.4	35.4	6.7	14.0	71.3	–	63.6
Buckner city	209	11.5	11.5	4.8	–	4.8	22	9.1	9.1	4.5	–	78.9	–	69.9
Stamps city (pt.)	15	–	–	–	–	–	–	–	–	–	–	100.0	–	100.0
La Grange township	315	19.4	17.5	9.5	3.5	6.0	67	49.3	40.3	46.3	4.9	69.3	–	58.9
Lewisville city (pt.)	50	24.0	18.0	2.0	–	2.0	29	41.4	27.6	41.4	–	44.7	–	34.0
Mars Hill township	111	4.5	–	6.3	–	6.3	27	–	–	–	100.0	67.0	–	68.5
Roane township	1 013	15.7	10.0	13.8	6.7	10.4	334	25.4	24.0	17.1	36.5	54.1	36.8	52.4
Bradley city	284	15.1	11.3	15.5	8.8	9.9	100	29.0	29.0	12.0	25.6	62.2	40.0	58.3
Russell township	104	6.7	4.8	26.0	–	26.0	39	25.6	25.6	–	28.6	59.8	–	57.7
Steel township	1 125	10.4	7.6	6.5	3.7	5.2	311	18.0	15.1	12.2	23.9	74.4	19.0	71.1
Lewisville city (pt.)	789	11.9	8.5	8.2	4.7	6.5	226	20.8	17.7	15.5	25.5	76.1	21.6	72.5
Walker Creek township	435	21.6	15.4	10.3	10.3	3.4	104	21.2	17.3	10.6	22.3	74.5	31.1	66.9
Lawrence County	10 345	13.5	10.1	5.8	3.7	3.9	3 052	27.5	24.0	14.3	19.2	75.7	6.0	70.5
Annieville township	243	9.5	7.0	14.0	6.2	11.5	18	44.4	44.4	44.4	26.1	72.7	40.0	70.2
Ashland township	181	11.6	11.6	4.4	3.3	2.2	59	27.1	23.7	6.8	–	76.9	–	70.3
Minturn town	80	21.3	21.3	7.5	7.5	2.5	24	37.5	37.5	8.3	–	82.5	–	70.3
Black River township	283	13.4	11.7	7.4	6.4	7.4	79	59.5	48.1	13.9	13.2	61.2	–	58.5
Powhatan town	24	8.3	–	–	–	–	14	14.3	14.3	14.3	100.0	50.0	–	54.2
Black Rock township	707	12.0	7.5	6.6	2.8	5.2	184	17.9	10.3	14.1	32.9	72.8	10.0	69.7
Black Rock city (pt.)	422	13.0	11.6	5.5	3.8	4.0	130	16.2	13.1	12.3	3.6	71.1	12.5	64.3
Boas township	1 755	17.6	14.4	6.2	5.2	3.1	483	32.5	23.8	24.0	14.2	70.1	–	63.6
Hoxie city	1 538	18.6	15.3	7.0	5.9	3.6	377	38.2	28.1	27.3	15.4	68.2	–	62.1
Cache township	133	12.0	8.3	–	–	–	14	35.7	35.7	–	–	69.2	–	60.9
Campbell township	3 308	11.4	9.3	5.7	2.9	4.1	1 011	25.5	24.7	9.1	15.9	79.0	7.2	73.7
College City town	290	7.9	4.1	1.0	1.0	–	16	12.5	12.5	–	39.1	64.8	–	63.4
Walnut Ridge city	2 523	11.8	10.0	6.6	3.0	4.7	863	25.4	25.4	8.0	12.1	82.5	9.2	76.2
Dent township	525	16.8	11.0	5.3	3.6	4.6	210	21.0	17.6	13.3	23.9	73.7	5.3	67.6
Imboden town	341	20.2	11.4	4.7	2.6	4.1	166	18.7	16.9	9.0	30.4	71.7	–	65.1
Dowell township	300	13.7	8.0	1.7	1.7	–	10	–	–	–	41.5	80.7	–	76.6
Duty township	342	13.5	8.5	6.4	4.1	5.3	161	26.7	23.6	11.8	37.0	75.7	14.3	72.9
Black Rock city (pt.)	–	–	–	–	–	–	–	–	–	–	–	–	–	–
Portia town	298	15.4	9.7	7.4	4.7	6.0	146	29.5	26.0	13.0	37.0	75.8	14.3	72.5
Eaton township	127	11.8	7.9	8.7	6.3	7.1	67	61.2	53.7	25.4	33.3	78.6	–	78.2
Flat Creek township	55	–	–	–	–	–	16	–	–	–	–	100.0	–	100.0
Jesup township	58	12.1	12.1	8.6	–	8.6	53	18.9	18.9	–	–	86.3	–	75.9
Lawrence township	145	6.9	3.4	6.9	6.9	–	48	12.5	12.5	12.5	–	88.1	–	88.1
Marion township	323	16.1	12.1	2.8	.6	2.8	61	41.0	41.0	34.4	19.2	71.2	–	63.2
Alicia town	86	19.8	14.0	5.8	2.3	5.8	25	32.0	32.0	16.0	11.8	71.0	–	60.7
Morgan township	322	18.0	12.4	4.0	4.0	1.9	99	24.2	22.2	18.2	22.4	77.7	–	70.6
Lynn town	152	17.1	11.8	4.6	4.6	1.3	80	20.0	17.5	15.0	11.5	75.4	–	67.6
Promised Land township	315	8.6	7.9	3.5	2.5	2.2	58	31.0	31.0	15.5	3.7	81.9	–	77.2
Sedgwick town	55	9.1	9.1	14.5	9.1	9.1	18	11.1	11.1	–	–	84.0	–	84.0
Reeds Creek township	549	14.0	10.4	6.9	5.8	2.2	155	32.3	29.7	14.8	14.3	78.6	–	73.9
Strawberry town	138	15.9	6.5	6.5	2.2	4.3	69	26.1	26.1	10.1	40.9	77.6	–	73.3
Richwoods township	76	9.2	–	–	–	–	15	–	–	–	100.0	88.4	–	89.5
Spring River township	203	12.3	8.9	–	–	–	58	13.8	13.8	13.8	28.0	84.8	–	77.8
Strawberry township	113	13.3	1.8	9.7	2.7	7.1	110	12.7	10.9	7.3	–	65.3	–	58.2
Smithville town	51	3.9	–	2.0	2.0	–	32	25.0	25.0	6.3	–	75.5	–	74.0
Thacker township	282	19.5	12.4	12.4	8.5	9.2	83	38.6	30.1	26.5	29.1	63.0	20.8	59.7
Ravenden town	167	21.6	13.8	15.6	11.4	11.4	68	44.1	33.8	32.4	30.6	59.5	26.3	56.8
Lee County	7 176	14.2	9.1	9.0	4.3	6.7	1 980	29.6	24.7	19.3	26.9	66.0	5.8	63.0
Big Creek township	76	17.1	5.3	5.3	5.3	–	33	39.4	39.4	39.4	–	50.8	–	44.4
Council township	106	5.7	3.8	5.7	–	5.7	7	–	–	–	33.3	59.0	–	57.5
Fleener township	267	5.6	3.4	–	–	–	66	36.4	36.4	25.8	40.0	69.0	–	67.4
Hampton township	619	11.6	6.5	11.1	3.1	8.9	162	14.2	11.7	13.0	27.8	62.7	10.5	60.2
Moro town	171	17.5	8.2	11.7	7.0	7.6	56	25.0	17.9	23.2	30.0	73.8	16.7	69.8
Hardy township	–	–	–	–	–	–	13	–	–	–	–	–	–	–
Independence township	3 939	13.5	7.7	8.3	4.3	5.9	1 056	28.0	23.2	17.6	33.8	67.1	9.5	64.9
Marianna city	3 057	14.9	7.9	8.1	4.8	5.0	868	29.3	25.8	18.2	36.3	66.8	11.0	64.9
Oak Forest township	362	29.8	21.5	10.8	8.3	6.4	113	36.3	25.7	26.5	17.6	64.2	–	54.8

TIPSII [UPF] GPH505 CENSUS90 71583600 07/17/92 1:17 PM MACHINE: C DATA:CENSUS90S*PH5TIPSDA05. 07/10/92 10:10:29 TAPE: NONE FRAME: 53
TSF:CENSUS90*92. 07/10/92 10:12:20 UTF:CENSUS90*93. 07/10/92 10:12:20 META:CENSUS90S*PH5T7-805. 07/10/92 10:16:48

Table 7. **Disability Status: 1990**—Con.

[Data based on sample and subject to sampling variability, see text. For definitions of terms and meanings of symbols, see text]

State County County Subdivision Place	Civilian noninstitutionalized persons 16 to 64 years						Civilian noninstitutionalized persons 65 years and over				Percent in labor force of civilian noninstitutionalized persons 16 to 64 years with—			
		Percent with a work disability		Percent with a mobility or self-care limitation				Percent with a mobility or self-care limitation						
	Total	Total	Prevented from working	Total	Mobility limitation	Self-care limitation	Total	Total	Mobility limitation	Self-care limitation	A work disability	No work disability	A mobility limitation	No mobility limitation
Lee County—Con.														
Richland township	536	18.1	13.8	13.1	3.5	11.2	165	40.0	28.5	22.4	18.6	62.2	–	56.3
LaGrange town	94	12.8	7.4	–	–	–	18	16.7	11.1	5.6	16.7	43.9	–	40.4
Rondo town	129	20.2	12.4	11.6	7.0	9.3	50	30.0	26.0	12.0	30.8	58.3	–	56.7
St. Francis township	197	3.0	3.0	7.6	–	7.6	32	34.4	34.4	34.4	–	80.1	–	77.7
Spring Creek township	435	19.8	13.8	13.1	7.8	8.7	176	42.0	39.2	21.0	24.4	67.3	–	63.8
Aubrey town	123	8.1	6.5	1.6	1.6	–	38	44.7	36.8	15.8	20.0	65.5	–	62.8
Texas township	278	19.4	17.3	8.3	8.3	5.8	82	18.3	18.3	18.3	11.1	64.3	–	58.8
Union township	361	8.0	7.5	10.8	4.2	8.9	75	32.0	22.7	20.0	6.9	62.0	–	60.1
Haynes town	159	8.8	7.5	11.3	6.9	6.9	31	22.6	22.6	–	14.3	62.1	–	62.2
Lincoln County	6 298	11.4	6.3	7.7	3.4	5.9	1 455	26.2	19.8	17.1	29.9	72.2	11.8	69.3
Auburn township	155	14.8	–	–	–	–	8	–	–	–	56.5	61.4	–	60.6
Bartholomew township	526	6.3	3.2	8.2	3.0	8.2	127	15.7	15.7	13.4	33.3	68.8	50.0	67.1
Cane Creek township	2 118	11.9	6.1	8.1	3.5	5.1	499	30.9	24.6	18.2	37.7	77.0	20.3	74.2
Star City city	1 117	12.4	8.1	8.7	4.5	5.1	340	31.5	23.8	16.8	30.4	79.3	10.0	76.2
Choctaw township	524	14.9	12.0	8.4	5.3	6.9	113	28.3	20.4	18.6	9.0	60.5	7.1	55.4
Grady city	329	17.0	13.1	8.5	5.5	6.1	79	40.5	29.1	26.6	12.5	56.0	11.1	50.8
Gould township	804	10.7	6.5	8.1	2.7	6.3	310	32.6	20.0	22.3	22.1	65.3	–	62.4
Gould city	743	11.3	7.0	8.3	3.0	6.5	259	29.0	17.0	20.8	20.2	63.4	–	60.3
Kimbrough township	68	–	–	–	–	–	5	–	–	–	–	75.0	–	75.0
Lone Pine township	265	12.1	4.5	6.4	4.2	2.3	96	14.6	7.3	7.3	25.0	67.4	–	65.0
Mill Creek township	227	11.9	7.5	5.3	5.3	.9	28	–	–	–	37.0	79.5	–	78.6
Owen township	527	14.6	10.1	5.5	5.5	3.6	95	20.0	12.6	13.7	6.5	76.7	–	70.3
Smith township	302	9.3	–	14.2	–	14.2	10	50.0	50.0	–	71.4	67.2	–	67.5
Spring township	419	7.2	4.5	4.8	2.6	4.8	31	29.0	29.0	29.0	36.7	64.5	–	64.2
Wells Bayou township	363	13.8	9.6	11.3	2.2	11.3	133	20.3	20.3	16.5	30.0	91.7	–	85.1
Little River County	8 552	10.1	6.2	6.9	3.4	4.7	1 846	25.0	18.5	15.2	32.3	77.5	7.6	75.2
Arden township	256	4.3	2.3	14.8	2.3	14.8	40	32.5	32.5	17.5	45.5	70.2	–	70.8
Arkinda township	12	100.0	50.0	50.0	50.0	50.0	16	–	–	–	–	–	–	–
Burke township	163	3.7	3.7	9.8	–	9.8	52	13.5	–	13.5	–	73.9	–	71.2
Caney township	100	25.0	16.0	15.0	15.0	10.0	66	19.7	19.7	10.6	36.0	78.7	–	80.0
Cleveland township	593	9.9	6.9	2.5	2.0	1.0	89	25.8	20.2	10.1	10.2	74.9	–	69.9
Wilton town	266	13.5	7.5	2.3	1.1	2.3	60	38.3	30.0	15.0	11.1	75.2	–	67.3
Franklin township	740	15.5	8.6	5.9	3.1	4.5	108	38.9	38.9	17.6	44.3	77.0	30.4	73.2
Jackson township	1 040	12.8	6.6	5.0	3.1	3.2	309	34.0	23.6	23.3	40.6	70.5	–	68.8
Foreman city	720	12.5	8.8	7.2	4.4	4.6	220	35.0	28.2	20.0	18.9	69.8	–	66.4
Jeff Davis township	169	18.3	18.3	13.0	13.0	5.3	97	15.5	15.5	7.2	–	78.3	–	73.5
Jefferson township	3 508	8.8	5.4	8.8	3.1	6.8	723	21.9	14.7	13.4	34.5	81.0	4.6	79.2
Ashdown city	3 014	9.2	5.8	8.9	3.3	6.5	662	23.9	16.0	14.7	34.3	80.8	5.0	79.0
Jewell township	187	3.2	–	–	–	–	41	–	–	–	100.0	86.2	–	86.6
Johnson township	475	13.1	8.4	7.6	6.3	1.7	112	35.7	21.4	23.2	12.9	85.2	10.0	80.2
Ogden town	176	13.1	8.5	6.3	4.5	2.8	36	19.4	13.9	13.9	21.7	77.1	37.5	71.4
Lick Creek township	291	1.7	1.7	1.7	1.7	–	18	61.1	61.1	61.1	–	78.0	–	78.0
Little River township	311	11.9	9.0	2.9	2.9	–	34	14.7	14.7	–	16.2	73.4	–	68.5
Winthrop city	165	15.8	10.3	–	–	–	28	17.9	17.9	–	23.1	74.1	–	66.1
Red River township	354	11.6	4.8	7.1	5.6	1.4	100	24.0	16.0	18.0	58.5	68.7	35.0	69.5
Richland township	–	–	–	–	–	–	12	–	–	–	–	–	–	–
Wallace township	353	4.8	3.4	–	–	–	29	20.7	20.7	–	29.4	72.3	–	70.3
Logan County	12 018	12.1	8.1	4.9	3.2	3.4	3 274	26.2	22.4	13.9	25.1	76.7	5.6	72.7
Barber township	141	19.9	12.1	4.3	4.3	–	37	73.0	59.5	45.9	39.3	75.2	–	71.1
Blue Mountain township	142	15.5	13.4	7.0	7.0	7.0	44	25.0	25.0	–	4.5	78.3	–	72.0
Blue Mountain town	89	15.7	12.4	2.2	2.2	2.2	30	26.7	26.7	–	7.1	80.0	–	70.1
Boone township	3 006	12.6	8.3	5.7	3.6	4.5	914	22.0	19.9	13.0	26.6	77.2	4.6	73.2
Booneville city	2 085	12.5	7.9	6.2	3.8	4.8	696	27.3	24.6	15.5	29.1	79.1	6.3	75.5
Cane Creek township	185	10.8	3.2	5.4	–	5.4	76	34.2	25.0	34.2	50.0	46.7	–	47.0
Cauthron township	117	4.3	–	5.1	–	5.1	16	–	–	–	100.0	89.3	–	89.7
Clark township	809	4.7	3.0	3.2	1.5	1.7	161	21.7	16.1	12.4	34.2	69.3	–	68.6
Subiaco town	387	1.3	1.3	4.4	.8	3.6	69	24.6	11.6	18.8	–	53.1	–	52.9
Delaware township	413	10.7	6.8	1.5	1.5	1.5	60	6.7	6.7	–	36.4	80.8	–	77.1
Driggs township	291	11.7	6.9	2.1	2.1	–	20	25.0	25.0	25.0	32.4	72.0	–	68.8
Ellsworth township	412	14.8	10.2	5.8	2.7	3.9	98	18.4	11.2	15.3	31.1	73.8	–	69.3
Johnson township	136	17.6	17.6	9.6	9.6	9.6	40	47.5	47.5	27.5	–	83.0	–	75.6
Logan township	241	16.6	7.9	8.7	7.1	6.6	36	16.7	–	16.7	40.0	78.6	23.5	75.9
Scranton city (pt.)	–	–	–	–	–	–	–	–	–	–	–	–	–	–
Mountain township	121	–	–	13.2	–	13.2	23	–	–	–	–	88.4	–	88.4
Petit Jean township	174	14.9	12.1	4.6	1.1	4.6	44	11.4	11.4	11.4	–	89.9	–	77.3
Revilee township	784	16.3	11.4	4.3	2.8	3.6	213	27.2	23.5	8.9	21.9	79.9	9.1	72.2
Magazine city	453	13.5	8.4	4.9	2.6	4.2	141	31.2	29.1	9.9	32.8	78.1	16.7	73.5
River township	320	12.8	9.1	7.5	4.7	3.4	93	31.2	31.2	19.4	17.1	84.9	33.3	78.4
Morrison Bluff town	48	18.8	18.8	8.3	8.3	–	4	–	–	–	–	87.2	–	77.3
Scranton city (pt.)	117	12.0	12.0	9.4	3.4	7.7	35	20.0	20.0	5.7	–	78.6	–	71.7
Roseville township	156	14.7	12.2	15.4	12.2	9.0	16	31.3	31.3	31.3	17.4	70.7	–	71.5
Shoal Creek township	346	20.8	12.7	3.2	3.2	–	143	31.5	31.5	12.6	29.2	69.7	–	63.3
Short Mountain township	2 846	10.3	7.0	3.9	2.7	2.6	933	30.0	27.9	11.9	24.6	77.6	–	74.1
Paris city	1 978	12.0	8.1	4.0	2.5	2.7	779	29.9	27.3	10.3	24.9	79.8	–	75.1
Six Mile township	597	13.9	10.1	4.7	3.0	2.8	160	19.4	13.1	11.9	24.1	75.3	33.3	69.3
Caulksville town	133	10.5	6.8	1.5	–	1.5	53	28.3	22.6	18.9	35.7	79.8	–	75.2
Ratcliff city	104	13.5	11.5	5.8	3.8	5.8	34	32.4	26.5	11.8	14.3	72.2	–	67.0
Sugar Creek township	253	12.3	9.5	6.7	6.7	6.7	25	–	–	–	–	75.2	–	70.8
Tomlinson township	120	14.2	10.0	5.0	5.0	–	13	53.8	53.8	53.8	29.4	68.0	–	65.8
Washburn township	408	9.6	7.6	3.2	3.2	–	109	42.2	10.1	32.1	10.3	84.3	–	79.7
Lonoke County	23 894	10.6	5.6	4.5	2.6	3.2	4 243	25.1	21.7	12.9	38.6	80.1	11.5	77.4
Butler township	697	10.9	7.0	5.0	2.4	2.6	130	46.2	40.0	33.8	35.5	89.4	–	85.6
Carlisle township	1 566	9.5	5.3	4.9	3.6	3.4	523	30.0	25.8	17.0	34.9	79.5	10.7	77.7
Carlisle city	1 280	9.6	4.5	4.1	2.5	3.2	485	32.4	27.8	18.4	42.3	81.0	18.8	78.8
Caroline township	1 387	7.9	4.7	3.9	3.9	3.0	189	38.6	36.5	16.4	38.2	81.6	13.0	80.8
Austin town (pt.)	145	9.0	6.9	2.1	2.1	–	38	34.2	28.9	13.2	23.1	89.4	–	85.2
Ward city (pt.)	93	12.9	–	–	–	–	28	75.0	67.9	35.7	75.0	93.8	–	91.4
Cleveland township	165	22.4	4.2	4.2	4.2	4.2	14	–	–	–	81.1	61.7	–	69.0
Crooked Creek township	557	13.8	7.9	5.6	2.5	3.9	101	38.6	36.6	14.9	35.1	74.4	42.9	69.6
Allport town	113	12.4	11.5	15.0	2.7	14.2	20	40.0	40.0	15.0	–	63.6	–	57.3
Humnoke city	191	17.8	9.4	6.3	4.7	3.1	38	26.3	21.1	5.3	32.4	79.6	44.4	72.5
Dortch township	46	10.9	10.9	–	–	–	8	–	–	–	–	87.8	–	78.3
Eagle township	297	17.5	7.1	6.1	–	6.1	31	25.8	25.8	–	48.1	75.5	–	70.7
Fletcher township	113	41.6	14.2	14.2	14.2	7.1	39	12.8	12.8	12.8	27.7	71.2	–	61.9
Furlow township	318	18.2	11.0	13.5	11.0	5.0	119	28.6	22.7	17.6	29.3	84.6	–	83.7
Goodrum township	923	7.6	3.6	3.3	1.7	2.4	140	–	–	–	52.9	73.2	–	72.9
Gray township	1 972	14.2	7.0	7.6	4.4	6.1	86	37.2	37.2	–	47.9	82.7	12.8	80.8

TIPSII [UPF] GPH505 CENSUS90 71583600 07/17/92 1:17 PM MACHINE: C DATA:CENSUS90S*PH5TIPSDA05. 07/10/92 10:10:29 TAPE: NONE FRAME: 54
TSF:CENSUS90*92. 07/10/92 10:12:20 UTF:CENSUS90*93. 07/10/92 10:12:20 META:CENSUS90S*PH5T7-805. 07/10/92 10:16:48

Table 7. **Disability Status: 1990**—Con.

[Data based on sample and subject to sampling variability, see text. For definitions of terms and meanings of symbols, see text]

State County County Subdivision Place	Civilian noninstitutionalized persons 16 to 64 years						Civilian noninstitutionalized persons 65 years and over				Percent in labor force of civilian noninstitutionalized persons 16 to 64 years with—			
		Percent with a work disability		Percent with a mobility or self-care limitation				Percent with a mobility or self-care limitation						
	Total	Total	Prevented from working	Total	Mobility limitation	Self-care limitation	Total	Total	Mobility limitation	Self-care limitation	A work disability	No work disability	A mobility limitation	No mobility limitation
Lonoke County—Con.														
Gum Woods township	1 990	11.7	9.1	9.6	4.6	7.9	558	22.6	20.3	8.6	21.9	76.8	12.1	73.1
England city	1 857	10.8	8.9	10.3	4.9	8.5	501	21.6	19.0	8.2	17.5	77.1	12.1	73.7
Hamilton township	177	9.0	2.8	–	–	–	28	75.0	75.0	39.3	31.3	61.5	–	58.8
Indian Bayou township	304	5.6	2.0	1.3	1.0	.7	54	38.9	31.5	14.8	52.9	72.5	–	72.1
Coy town	89	10.1	4.5	4.5	3.4	2.2	23	21.7	13.0	8.7	55.6	92.5	–	91.9
Isbell township	62	21.0	21.0	21.0	21.0	21.0	27	–	–	–	–	81.6	–	81.6
Lafayette township	214	8.9	3.3	2.8	2.8	–	70	10.0	10.0	5.7	63.2	81.5	–	82.2
Keo town	78	10.3	5.1	7.7	7.7	–	55	12.7	12.7	7.3	50.0	85.7	–	88.9
Lonoke township	2 783	12.6	7.3	5.3	3.1	2.8	657	20.7	14.8	12.8	38.7	84.4	29.4	80.2
Lonoke city	2 276	15.2	8.7	6.5	3.7	3.4	579	19.2	15.7	11.2	39.4	83.4	29.4	78.5
Magness township	850	16.6	9.6	5.1	2.0	4.0	79	53.2	53.2	32.9	33.3	74.0	–	68.7
Oak Grove township	1 594	6.5	4.1	3.3	1.1	2.8	182	12.6	8.2	7.1	29.8	77.4	–	75.2
Pettus township	58	–	–	–	–	–	36	–	–	–	–	89.7	–	89.7
Prairie township	258	6.6	2.7	2.7	2.7	–	22	72.7	72.7	27.3	58.8	81.3	–	82.1
Pulaski township	203	3.9	3.9	–	–	–	33	57.6	39.4	57.6	–	77.4	–	74.4
Richwoods township	170	16.5	7.6	4.1	4.1	4.1	51	56.9	43.1	56.9	53.6	56.3	–	58.3
Scott township	52	9.6	–	–	–	–	19	–	–	–	–	76.6	–	69.2
Totten township	126	5.6	–	5.6	5.6	5.6	79	34.2	17.7	34.2	–	81.5	–	81.5
Walls township	24	25.0	–	–	–	–	6	–	–	–	100.0	100.0	–	100.0
Ward township	1 047	11.7	7.5	2.5	1.3	1.8	162	27.8	26.5	10.5	30.1	73.2	35.7	68.5
Ward city (pt.)	687	12.5	7.9	3.6	1.9	2.8	114	31.6	29.8	8.8	32.6	75.7	38.5	70.9
Williams township	169	11.2	7.1	2.4	2.4	–	24	16.7	16.7	–	–	98.0	–	89.1
York township	5 772	7.9	2.9	1.9	.7	1.3	776	17.9	16.8	6.3	46.5	82.7	–	80.4
Austin town (pt.)	–	–	–	–	–	–	–	–	–	–	–	–	–	–
Cabot city	4 969	8.4	3.0	1.9	.9	1.3	638	18.2	16.8	6.4	46.8	82.9	–	80.5
Madison County	6 923	13.7	8.1	4.4	3.5	2.9	1 842	24.9	21.7	11.1	34.8	80.8	10.9	76.8
Alabam township	623	12.4	4.7	2.9	2.1	.8	114	14.0	14.0	7.0	62.3	89.2	–	87.7
Bohannon township	192	20.8	13.0	13.0	13.0	9.4	35	–	–	–	25.0	83.6	–	82.0
Boston township	190	2.6	–	–	–	–	28	–	–	–	100.0	82.2	–	82.6
Bowen township	148	4.7	4.7	11.5	11.5	–	77	46.8	37.7	9.1	–	87.2	58.8	86.3
California township	485	6.8	1.6	3.5	3.5	1.6	155	19.4	16.1	8.4	51.5	87.4	52.9	86.1
Hilburn township	232	14.2	7.8	1.7	1.7	–	43	18.6	18.6	4.7	45.5	69.3	–	67.1
St. Paul town	52	23.1	23.1	7.7	7.7	–	16	25.0	25.0	–	–	72.5	–	60.4
Japton township	252	11.5	7.1	–	–	–	54	–	–	–	31.0	81.2	–	75.4
Kentucky township	56	33.9	23.2	10.7	10.7	10.7	27	55.6	55.6	–	31.6	100.0	–	86.0
Kings River township	401	21.4	9.2	6.7	3.5	5.5	124	6.5	6.5	–	52.3	68.3	–	67.2
Lamar township	376	7.4	4.0	2.9	1.6	2.9	89	20.2	20.2	6.7	25.0	71.8	–	69.5
Lincoln township	90	13.3	8.9	14.4	8.9	14.4	50	10.0	10.0	10.0	33.3	57.7	–	59.8
Marble township	193	17.1	10.9	3.1	3.1	3.1	83	56.6	49.4	22.9	15.2	83.1	–	73.8
Mill Creek township	321	19.9	16.8	6.5	6.5	3.7	130	38.5	36.9	16.2	15.6	87.2	–	78.0
Prairie township	700	8.0	3.6	2.3	1.3	1.4	126	27.8	16.7	18.3	55.4	84.8	–	83.5
Hindsville town	22	13.6	13.6	13.6	13.6	13.6	8	25.0	25.0	–	–	68.4	–	68.4
Purdy township	192	10.9	8.9	–	–	–	13	30.8	30.8	30.8	–	76.6	–	68.2
Richland township	249	18.5	6.0	1.6	1.6	–	34	17.6	17.6	–	58.7	84.7	–	81.2
Valley township	175	38.3	16.0	4.0	–	4.0	60	25.0	25.0	–	49.3	89.8	–	74.3
Venus township	70	61.4	48.6	25.7	25.7	17.1	6	–	–	–	20.9	100.0	–	69.2
War Eagle township	1 551	11.7	9.5	4.9	3.6	3.4	556	29.0	24.6	16.7	13.3	76.2	12.5	71.0
Huntsville city	837	11.4	7.8	4.4	3.5	2.2	348	28.7	26.7	11.8	23.2	76.0	24.1	71.7
Wharton Creek township	236	16.1	8.1	3.4	3.4	3.4	11	36.4	36.4	36.4	50.0	88.4	–	85.1
White River township	191	15.7	12.6	6.8	3.7	6.8	27	–	–	–	20.0	78.9	–	72.3
Marion County	6 960	15.8	9.5	5.2	3.7	2.9	2 627	17.4	14.4	11.0	27.2	71.6	5.1	66.8
Bearden township	13	–	–	–	–	–	45	13.3	13.3	13.3	–	53.8	–	53.8
Big Creek township	20	–	–	–	–	–	–	–	–	–	–	45.0	–	45.0
Big Springs township	189	6.9	2.1	–	–	–	27	18.5	18.5	–	69.2	79.5	–	78.8
Blythe township	384	14.1	10.2	5.7	5.7	2.6	110	17.3	1.8	15.5	22.2	71.8	–	68.8
Pyatt town	109	11.9	5.5	1.8	1.8	1.8	30	20.0	6.7	13.3	30.8	76.0	–	72.0
Buffalo township	13	100.0	–	–	–	–	15	–	–	–	100.0	–	–	100.0
Cedar Creek township	28	–	–	–	–	–	29	–	–	–	–	–	–	–
Crockett township	63	30.2	15.9	–	–	–	41	61.0	61.0	61.0	47.4	54.5	–	52.4
Crooked Creek township	188	15.4	4.3	17.0	4.3	12.8	19	63.2	36.8	26.3	44.8	74.2	–	72.8
De Soto township	122	8.2	–	–	–	–	48	–	–	–	100.0	59.8	–	63.1
Dodd City township	112	7.1	–	–	–	–	44	20.5	20.5	20.5	100.0	57.7	–	60.7
Franklin township	231	19.9	14.7	9.1	9.1	4.8	76	13.2	13.2	13.2	–	67.0	–	59.0
Hampton township	182	35.2	28.6	17.6	10.4	7.1	42	35.7	35.7	35.7	18.8	59.3	–	50.3
Independence township	96	11.5	–	–	–	–	22	18.2	18.2	–	–	50.6	–	44.8
James Creek township	942	18.7	12.0	5.2	2.9	2.5	794	14.1	10.8	10.2	21.0	65.8	–	59.1
Bull Shoals city	727	16.0	8.7	5.1	2.1	3.3	643	14.3	10.3	10.0	28.4	67.1	–	62.2
Jefferson township	–	–	–	–	–	–	13	46.2	46.2	–	–	–	–	–
Joe Burleson township	76	14.5	–	–	–	–	12	16.7	16.7	–	100.0	80.0	–	82.9
Keesee township	157	17.2	6.4	–	–	–	44	20.5	20.5	–	–	52.3	–	43.3
Keeter township	66	–	–	–	–	–	28	32.1	32.1	32.1	–	100.0	–	100.0
Liberty township	59	47.5	35.6	23.7	23.7	–	14	35.7	35.7	35.7	25.0	38.7	–	42.2
North Fork township	303	18.5	8.9	3.0	3.0	–	148	–	–	–	17.9	57.1	–	51.4
Prairie township	197	4.1	4.1	7.1	4.1	7.1	53	9.4	9.4	9.4	–	74.6	–	74.6
Sugarloaf township	216	7.4	–	–	–	–	62	38.7	38.7	–	100.0	67.0	–	69.4
Summit township	766	21.3	14.4	9.7	5.9	7.3	171	21.6	21.6	7.0	22.1	77.4	2.2	69.6
Summit city	283	26.5	20.8	15.2	9.9	12.0	64	15.6	15.6	12.5	18.7	73.1	3.6	64.7
Yellville city (pt.)	198	18.2	9.6	7.1	6.1	5.1	56	14.3	14.3	7.1	19.4	74.7	–	68.8
Union township	757	14.8	8.5	3.3	2.4	2.1	238	17.2	13.9	10.5	40.2	81.4	16.7	76.7
Yellville city (pt.)	392	11.5	5.9	3.8	2.0	3.6	184	17.9	16.3	10.9	48.9	80.4	37.5	77.6
Water Creek township	383	12.3	6.8	4.7	4.7	4.7	47	36.2	36.2	17.0	36.2	64.6	38.9	62.2
White River township	1 397	13.6	9.7	3.6	3.4	1.4	485	17.5	12.8	11.8	17.9	80.2	4.2	74.1
Flippin city	578	17.5	11.9	4.3	4.3	1.6	212	25.9	19.3	15.6	20.8	79.7	8.0	72.2
Miller County	22 967	11.7	6.5	5.8	2.8	4.3	5 140	25.2	18.9	16.5	33.5	75.4	17.5	72.0
Beech township	1 653	12.9	8.3	4.7	3.8	2.5	321	23.7	11.2	20.9	34.1	70.2	6.5	67.8
Fouke town	366	11.2	9.0	6.0	4.1	3.6	73	24.7	17.8	20.5	12.2	72.3	13.3	67.8
Cleveland township	1 512	8.8	6.3	5.4	3.9	1.5	98	42.9	35.7	34.7	23.3	70.8	–	69.4
Cut Off township	76	–	–	–	–	–	11	–	–	–	–	71.1	–	71.1
Days Creek township	722	17.0	9.8	12.2	3.9	12.2	74	–	–	–	23.6	73.5	–	67.6
Garland township	17 732	11.5	6.1	5.7	2.6	4.3	4 213	26.3	20.0	17.0	36.5	76.6	21.6	73.3
Texarkana city	13 196	11.0	5.2	5.4	2.3	3.9	3 263	27.9	21.4	17.9	38.8	76.5	22.8	73.5
Homan township	134	–	–	6.7	6.7	–	9	–	–	–	–	66.4	100.0	64.0
Red River township	273	13.9	8.4	9.2	4.0	7.7	127	13.4	10.2	13.4	39.5	77.0	18.2	74.0
Garland town	237	16.0	9.7	7.2	4.6	5.5	75	17.3	17.3	17.3	39.5	74.9	18.2	71.7
Sulphur township	865	14.1	10.3	4.0	2.8	4.0	287	18.1	16.0	4.2	–	71.5	–	63.1

TIPSII [UPF] GPH505 CENSUS90 71583600 07/17/92 1:17 PM MACHINE: C DATA:CENSUS90S*PH5TIPSDA05. 07/10/92 10:10:29 TAPE: NONE FRAME: 55
TSF:CENSUS90*92. 07/10/92 10:12:20 UTF:CENSUS90*93. 07/10/92 10:12:20 META:CENSUS90S*PH5T7-805. 07/10/92 10:16:48

Table 7. **Disability Status: 1990**—Con.

[Data based on sample and subject to sampling variability, see text. For definitions of terms and meanings of symbols, see text]

State County County Subdivision Place	Civilian noninstitutionalized persons 16 to 64 years						Civilian noninstitutionalized persons 65 years and over				Percent in labor force of civilian noninstitutionalized persons 16 to 64 years with—			
		Percent with a work disability		Percent with a mobility or self-care limitation				Percent with a mobility or self-care limitation						
	Total	Total	Prevented from working	Total	Mobility limitation	Self-care limitation	Total	Total	Mobility limitation	Self-care limitation	A work disability	No work disability	A mobility limitation	No mobility limitation
Mississippi County	31 794	11.3	7.8	8.3	3.0	6.6	6 442	27.8	21.4	17.4	25.9	76.4	7.6	72.7
Big Lake township	2 095	14.7	10.2	7.2	3.8	5.2	577	28.1	23.1	18.0	19.2	78.3	–	72.4
Manila city	1 527	16.6	12.6	8.4	4.5	6.2	443	28.9	24.2	17.6	16.5	81.0	–	73.6
Bowen township	3 500	5.3	2.2	2.5	.7	1.8	217	30.4	25.3	16.1	56.1	71.5	47.8	70.8
Blytheville city (pt.)	992	1.8	–	.7	–	.7	–	–	–	–	100.0	54.4	–	55.2
Gosnell city (pt.)	2 060	7.6	3.7	3.5	1.1	2.4	135	36.3	28.1	16.3	47.8	80.0	47.8	77.9
Burdette township	241	6.2	6.2	2.5	1.7	.8	35	48.6	42.9	20.0	–	62.8	–	59.9
Burdette town	93	6.5	6.5	4.3	4.3	–	25	28.0	20.0	28.0	–	77.0	–	75.3
Canadian township	49	–	–	–	–	–	19	–	–	–	–	77.6	–	77.6
Carson township	314	17.5	9.9	9.9	7.6	5.4	52	–	–	–	16.4	76.8	50.0	67.6
Marie town	79	19.0	16.5	6.3	6.3	6.3	4	–	–	–	13.3	78.1	–	70.3
Chickasawba township	12 186	10.6	7.8	12.3	3.1	10.9	2 765	28.6	19.3	20.3	23.3	77.7	4.0	74.1
Blytheville city (pt.)	10 667	10.8	8.2	13.1	3.3	11.6	2 551	28.7	19.6	19.7	21.3	77.8	4.3	74.0
Clear Lake township	600	10.5	4.5	5.0	1.0	4.0	84	33.3	33.3	27.4	57.1	89.4	–	86.9
Dyess township	570	12.8	7.0	4.9	3.5	3.3	67	22.4	13.4	19.4	41.1	66.4	–	65.5
Dyess town	274	12.0	6.9	5.8	2.9	3.6	44	34.1	20.5	29.5	42.4	78.0	–	75.9
Fletcher township	912	15.2	11.0	10.0	4.2	7.2	205	26.8	20.0	18.0	23.0	68.0	–	63.8
Luxora town	725	15.9	13.0	7.9	5.0	4.7	190	28.9	21.6	19.5	14.8	67.4	–	62.1
Victoria town	69	13.0	8.7	26.1	2.9	23.2	2	–	–	–	–	73.3	–	65.7
Golden Lake township	684	7.9	5.1	3.1	1.6	1.8	138	33.3	25.4	19.6	27.8	78.1	9.1	75.2
Wilson town	631	8.6	5.5	3.3	1.7	1.9	126	29.4	23.8	18.3	27.8	77.3	9.1	74.2
Half Moon Lake township	378	15.1	12.2	12.2	5.3	8.2	30	13.3	13.3	–	19.3	73.2	–	68.7
Gosnell city (pt.)	–	–	–	–	–	–	–	–	–	–	–	–	–	–
Hector township	455	17.4	12.5	9.0	5.7	4.0	123	24.4	22.8	4.9	27.8	84.3	30.8	77.2
Dell town	144	23.6	18.1	20.1	13.9	6.3	63	23.8	20.6	3.2	23.5	78.2	40.0	69.4
Hickman township	172	17.4	8.7	4.1	4.1	–	63	33.3	19.0	33.3	50.0	76.1	–	74.5
Little River township	949	15.0	11.8	4.2	2.2	3.5	132	12.9	8.3	12.9	16.2	64.4	–	58.5
McGavock township	559	13.4	12.5	9.7	7.3	6.3	109	40.4	38.5	19.3	2.7	72.5	4.9	67.8
Joiner city	369	11.1	10.0	7.6	4.1	5.7	68	39.7	36.8	22.1	4.9	73.5	13.3	68.1
Monroe township	5 912	12.7	9.1	6.8	3.5	4.4	1 183	26.5	24.3	10.7	23.7	79.2	9.3	74.4
Keiser town	522	13.8	9.0	6.5	4.2	3.8	104	26.0	22.1	12.5	30.6	79.6	–	76.0
Osceola city	5 055	12.3	8.9	7.1	3.5	4.6	962	25.2	22.9	10.2	23.6	79.0	7.9	74.5
Neal township	1 418	10.5	7.0	4.2	3.0	3.0	466	28.3	22.7	17.2	30.2	75.8	7.1	73.0
Leachville city	986	12.1	8.2	6.1	4.3	4.4	359	25.6	18.4	18.4	27.7	77.3	7.1	74.2
Pecan Point township	–	–	–	–	–	–	–	–	–	–	–	–	–	–
Scott township	439	11.8	4.6	5.2	1.6	3.6	90	21.1	18.9	21.1	51.9	76.0	14.3	74.1
Bassett town	124	20.2	10.5	8.9	5.6	3.2	43	16.3	11.6	16.3	28.0	78.8	14.3	71.8
Swayne township	95	37.9	26.3	9.5	9.5	9.5	–	–	–	–	30.6	71.2	–	61.6
Whitton township	266	10.2	7.1	6.8	4.9	1.9	87	32.2	24.1	23.0	29.6	78.7	15.4	76.7
Birdsong town	51	17.6	9.8	13.7	9.8	3.9	28	75.0	50.0	46.4	44.4	71.4	40.0	69.6
Monroe County	6 374	15.2	10.8	6.4	3.6	4.0	1 946	29.9	23.7	19.4	19.3	71.7	14.3	65.6
Brinkley township	2 524	17.2	12.7	6.4	4.0	2.9	657	30.6	24.0	18.4	16.4	75.5	15.8	67.4
Brinkley city (pt.)	2 321	16.8	12.5	6.0	3.4	3.2	649	29.7	23.1	18.6	16.5	74.4	11.4	66.6
Brown township	–	–	–	–	–	–	–	–	–	–	–	–	–	–
Cache township	1 350	15.0	10.4	6.6	4.2	4.0	409	27.9	24.4	19.3	24.6	71.1	7.0	66.6
Clarendon city	1 117	15.1	9.8	6.8	3.9	4.4	375	28.8	25.1	20.5	29.6	70.9	9.1	66.9
Cleburne township	69	–	–	–	–	–	26	100.0	100.0	73.1	–	91.3	–	91.3
Cypress Ridge township	226	15.5	12.4	8.4	8.4	8.4	87	8.0	8.0	8.0	20.0	67.5	36.8	62.3
Dixon township	235	10.6	3.4	2.6	–	2.6	29	31.0	31.0	31.0	16.0	66.2	–	60.9
Brinkley city (pt.)	–	–	–	–	–	–	–	–	–	–	–	–	–	–
Duncan township	597	13.7	11.9	10.1	3.2	7.9	266	33.1	21.1	24.1	11.0	65.8	31.6	59.2
Holly Grove town	298	10.4	8.7	6.7	3.4	4.4	134	29.1	23.1	21.6	9.7	70.4	–	66.3
Greenfield township	213	11.3	8.0	5.2	4.2	2.8	42	16.7	4.8	16.7	29.2	54.0	–	53.4
Fargo town	84	9.5	7.1	7.1	4.8	7.1	19	36.8	10.5	36.8	25.0	46.1	–	46.3
Hindman township	49	–	–	–	–	–	56	28.6	28.6	–	–	81.6	–	81.6
Jackson township	188	12.8	4.8	11.7	4.8	11.7	57	15.8	15.8	–	–	75.6	–	69.3
Keevil township	275	23.3	18.2	–	–	–	62	48.4	40.3	16.1	10.9	78.7	–	62.9
Montgomery township	29	–	–	–	–	–	18	50.0	50.0	50.0	–	44.8	–	44.8
Pine Ridge township	52	13.5	–	–	–	–	60	–	–	–	100.0	66.7	–	71.2
Raymond township	114	7.0	7.0	7.0	4.4	2.6	22	36.4	36.4	–	–	67.0	–	65.1
Richland township	145	4.1	–	6.9	–	6.9	70	28.6	17.1	28.6	100.0	84.2	–	84.8
Brinkley city (pt.)	–	–	–	–	–	–	–	–	–	–	–	–	–	–
Roc Roe township	245	14.3	6.5	8.2	4.9	6.1	65	44.6	36.9	36.9	54.3	61.9	–	63.9
Roe town	94	9.6	4.3	3.2	–	3.2	20	55.0	55.0	55.0	55.6	83.5	–	80.9
Smalley township	63	33.3	33.3	–	–	–	20	40.0	–	40.0	–	50.0	–	33.3
Montgomery County	4 634	14.7	9.5	6.8	3.5	5.4	1 404	21.9	18.5	13.7	24.6	73.6	10.5	68.4
Big Fork township	52	–	–	19.2	–	19.2	46	21.7	10.9	21.7	–	46.2	–	46.2
Caddo township	175	14.3	8.0	4.6	2.9	2.9	56	30.4	26.8	8.9	44.0	78.7	40.0	74.7
Black Springs town	65	16.9	16.9	7.7	3.1	7.7	19	31.6	31.6	10.5	–	83.3	–	71.4
Caney township	361	17.7	14.4	10.8	8.3	10.8	40	–	–	–	9.4	76.8	–	70.7
Center township	483	15.5	11.0	6.6	5.8	4.3	130	9.2	9.2	9.2	29.3	60.3	21.4	57.6
Gap township	427	8.9	5.9	1.4	1.4	–	56	44.6	21.4	44.6	34.2	69.4	–	67.2
Leverney township	130	22.3	22.3	17.7	8.5	13.1	55	23.6	9.1	14.5	–	86.1	–	73.1
Mazarn township	69	18.8	11.6	7.2	–	7.2	28	35.7	35.7	–	38.5	51.8	–	49.3
Ouachita township	309	22.3	12.0	1.9	1.9	1.9	70	10.0	10.0	10.0	17.4	75.4	–	63.7
Parks township	176	18.2	13.6	8.0	–	8.0	29	34.5	34.5	20.7	25.0	68.8	–	60.8
Pencil Bluff township	134	27.6	23.9	–	–	–	52	17.3	13.5	17.3	13.5	87.6	–	67.2
Polk township	395	6.8	3.3	5.1	.5	4.6	130	24.6	18.5	14.6	14.8	74.7	–	71.0
Oden town	71	7.0	–	2.8	–	2.8	40	17.5	17.5	12.5	80.0	69.7	–	70.4
South Fork township	1 089	14.6	7.3	6.9	2.9	5.7	401	21.4	19.5	12.5	38.4	81.6	3.1	77.5
Mount Ida city	407	12.8	6.4	2.7	.7	2.0	141	23.4	19.9	11.3	28.8	81.7	–	75.5
Sulphur township	211	18.5	12.8	–	–	–	93	28.0	28.0	9.7	–	77.9	–	63.5
Walnut township	266	13.2	9.0	19.2	10.2	13.9	48	16.7	16.7	16.7	31.4	62.8	29.6	61.9
Womble township	357	11.2	6.7	7.0	4.2	3.9	170	25.3	24.1	14.1	25.0	72.6	–	70.2
Norman town	211	15.6	8.1	5.7	4.7	2.8	92	39.1	37.0	26.1	30.3	71.3	–	68.2
Nevada County	5 808	12.5	7.4	9.2	3.2	7.3	1 716	25.0	16.1	19.1	31.6	75.5	18.8	71.7
Alabama township	209	8.1	3.3	15.8	4.8	15.8	51	51.0	37.3	33.3	58.8	62.5	100.0	60.3
Albany township	247	7.7	7.7	6.9	–	6.9	127	22.0	15.7	13.4	–	74.1	–	68.4
Boughton township	258	14.7	12.4	14.3	6.6	7.8	66	–	–	–	–	87.7	–	80.1
Caney township	311	9.0	5.1	7.1	1.3	5.8	71	18.3	12.7	7.0	32.1	71.7	–	69.1
Cale town	51	11.8	7.8	17.6	3.9	13.7	20	5.0	5.0	–	33.3	66.7	–	65.3
Rosston town	144	11.1	4.2	6.9	1.4	5.6	40	22.5	17.5	5.0	43.8	72.7	–	70.4
Emmet township	392	11.7	8.4	5.6	2.8	4.6	103	29.1	25.2	17.5	10.9	77.5	–	71.7
Emmet city (pt.)	253	12.3	10.3	8.7	4.3	7.1	70	35.7	30.0	18.6	16.1	77.5	–	73.1
Georgia township	131	35.9	20.6	6.9	6.9	–	48	–	–	–	29.8	83.3	44.4	65.6
Jackson township	163	6.7	1.2	12.3	–	12.3	8	75.0	75.0	12.5	81.8	59.9	–	61.3
Leake township	104	17.3	17.3	26.9	–	26.9	31	29.0	29.0	29.0	–	59.3	–	49.0

TIPSII [UPF] GPH505 CENSUS90 71583600 07/17/92 1:17 PM MACHINE: C DATA:CENSUS90S*PH5TIPSDA05. 07/10/92 10:10:29 TAPE: NONE FRAME: 56
TSF:CENSUS90*92. 07/10/92 10:12:20 UTF:CENSUS90*93. 07/10/92 10:12:20 META:CENSUS90S*PH5T7-805. 07/10/92 10:16:48

Table 7. **Disability Status: 1990**—Con.

[Data based on sample and subject to sampling variability, see text. For definitions of terms and meanings of symbols, see text]

State County County Subdivision Place	Civilian noninstitutionalized persons 16 to 64 years						Civilian noninstitutionalized persons 65 years and over				Percent in labor force of civilian noninstitutionalized persons 16 to 64 years with—			
		Percent with a work disability		Percent with a mobility or self-care limitation				Percent with a mobility or self-care limitation						
	Total	Total	Prevented from working	Total	Mobility limitation	Self-care limitation	Total	Total	Mobility limitation	Self-care limitation	A work disability	No work disability	A mobility limitation	No mobility limitation
Nevada County—Con.														
Missouri township	2 742	9.4	4.0	7.5	2.2	6.2	833	24.2	13.7	21.6	51.4	79.0	27.9	77.5
Prescott city	1 966	10.6	3.8	10.0	2.6	8.1	704	21.4	11.1	18.3	56.7	78.6	15.4	77.9
Parker township	414	17.1	11.4	15.2	7.0	11.8	117	19.7	10.3	11.1	15.5	67.3	–	62.9
Bodcaw town	110	14.5	11.8	6.4	3.6	2.7	28	14.3	14.3	7.1	12.5	69.1	–	63.2
Redland township	283	27.2	14.1	8.5	4.6	8.5	50	50.0	46.0	32.0	33.8	68.9	30.8	60.7
Taylor township	337	19.3	15.1	12.5	7.4	6.5	156	34.6	16.0	32.7	15.4	79.0	–	72.1
Willisville town	108	10.2	8.3	.9	.9	.9	44	18.2	18.2	18.2	18.2	66.0	–	61.7
Union township	217	13.4	12.4	5.5	3.2	3.2	55	23.6	23.6	–	6.9	64.4	–	58.6
Bluff City town	137	14.6	13.1	6.6	5.1	2.9	36	30.6	30.6	–	10.0	65.0	–	60.0
Reader town (pt.)	–	–	–	–	–	–	–	–	–	–	–	–	–	–
Newton County	4 599	17.2	10.6	8.2	4.6	6.2	1 128	27.0	23.8	12.8	29.1	66.7	10.8	62.6
Big Creek township	177	22.0	6.2	–	–	–	58	27.6	27.6	–	51.3	75.4	–	70.1
Boston township	41	34.1	17.1	29.3	–	29.3	48	27.1	27.1	14.6	50.0	81.5	–	70.7
Dogpatch township	477	15.1	8.8	4.0	4.0	–	97	32.0	27.8	16.5	41.7	62.7	–	62.0
Grove township	458	14.8	11.1	16.2	5.2	14.2	94	31.9	31.9	10.6	16.2	75.6	16.7	69.6
Western Grove town	236	15.3	10.6	9.7	6.8	5.9	59	20.3	20.3	16.9	30.6	83.0	25.0	78.6
Hasty township	161	14.3	4.3	–	–	–	27	–	–	–	30.4	77.5	–	70.8
Hickory Grove township	82	6.1	6.1	–	–	–	5	100.0	100.0	100.0	–	59.7	–	56.1
Hudson township	169	18.3	10.1	4.1	4.1	–	89	30.3	30.3	18.0	25.8	47.8	–	45.7
Jackson township	770	17.3	13.0	8.6	5.3	6.8	261	30.3	26.4	10.3	21.1	68.4	–	63.6
Jasper city	149	8.7	6.7	6.7	6.7	4.0	77	40.3	35.1	15.6	7.7	76.5	–	75.5
Jefferson township	181	16.6	5.5	–	–	–	54	13.0	–	13.0	26.7	64.2	–	58.0
Jones township	–	–	–	–	–	–	–	–	–	–	–	–	–	–
Kentucky township	–	–	–	–	–	–	–	–	–	–	–	–	–	–
Lincoln township	158	29.7	16.5	3.2	3.2	3.2	10	–	–	–	27.7	59.5	–	51.6
Low Gap township	198	6.6	6.6	7.1	4.0	7.1	6	–	–	–	–	78.4	–	76.3
Murray township	104	–	–	–	–	–	25	32.0	32.0	32.0	–	63.5	–	63.5
Osage township	172	25.0	11.6	16.3	12.2	12.8	29	20.7	20.7	–	53.5	72.9	38.1	72.2
Pleasant Hill township	326	20.2	15.3	5.8	5.8	1.8	44	40.9	27.3	27.3	24.2	67.3	–	62.2
Plumlee township	113	16.8	10.6	4.4	–	4.4	18	44.4	44.4	–	36.8	68.1	–	62.8
Polk township	132	13.6	8.3	15.2	–	15.2	31	48.4	19.4	29.0	38.9	75.4	–	70.5
Ponca township	93	7.5	7.5	–	–	–	11	–	–	–	–	67.4	–	62.4
Prairie township	63	–	–	20.6	–	20.6	32	–	–	–	–	33.3	–	33.3
Richland township	190	14.7	11.6	7.9	–	7.9	17	–	–	–	21.4	51.2	–	46.8
Van Buren township	108	26.9	10.2	10.2	10.2	4.6	27	–	–	–	17.2	50.6	–	46.4
White township	426	24.6	15.0	16.7	13.4	11.5	145	28.3	28.3	18.6	32.4	67.0	19.3	64.5
Ouachita County	18 044	12.5	8.2	7.4	3.6	5.5	4 703	25.4	19.4	16.2	28.2	77.5	15.6	73.5
Behestian township	233	10.7	3.0	13.7	–	13.7	65	44.6	26.2	44.6	32.0	69.2	–	65.2
Bradley township	1 222	10.1	5.5	4.1	2.8	1.6	181	27.6	26.5	11.6	46.0	81.7	20.6	79.7
East Camden town	531	7.2	3.4	3.4	2.4	1.5	49	38.8	34.7	20.4	52.6	87.6	46.2	86.1
Bragg township	272	12.9	6.3	5.1	4.0	2.9	29	–	–	–	51.4	71.7	54.5	69.7
Bridge Creek township	513	17.0	15.8	8.8	7.4	5.7	98	28.6	10.2	28.6	6.9	77.2	–	70.5
Carroll township	148	–	–	–	–	–	–	–	–	–	–	56.1	–	56.1
Cleveland township	172	4.7	3.5	–	–	–	56	19.6	19.6	–	–	65.9	–	62.8
Ecore Fabre township	6 607	12.8	8.7	7.8	3.7	5.6	2 000	23.9	22.3	12.7	23.5	77.3	9.1	72.7
Camden city (pt.)	5 678	13.2	9.1	8.4	4.1	6.1	1 765	26.3	24.4	14.0	22.5	77.4	9.5	72.7
Freeo township	168	14.3	10.1	3.6	3.6	3.6	87	56.3	16.1	40.2	29.2	59.0	–	56.8
Jefferson township	216	18.1	15.3	13.9	6.5	7.4	60	–	–	–	15.4	69.5	42.9	60.9
Lafayette township	4 186	8.8	5.6	5.9	2.5	5.1	1 042	28.1	17.9	22.2	35.9	81.3	3.8	79.2
Camden city (pt.)	2 545	7.8	5.6	5.5	1.9	4.9	675	30.4	20.7	24.1	28.1	80.7	8.3	77.9
Liberty township	93	24.7	14.0	10.8	6.5	4.3	23	–	–	–	43.5	77.1	–	73.6
Marion township	467	21.8	12.0	5.1	5.1	–	134	14.2	14.2	–	35.3	86.6	70.8	75.6
Red Hill township	663	17.5	10.1	14.0	6.0	13.0	224	16.1	13.4	9.4	29.3	73.7	12.5	69.3
Chidester city	237	8.4	6.3	15.6	4.2	15.6	35	28.6	20.0	28.6	25.0	84.8	–	83.3
Reader town (pt.)	38	18.4	10.5	10.5	10.5	10.5	33	9.1	–	9.1	42.9	90.3	–	91.2
River township	–	–	–	–	–	–	–	–	–	–	–	–	–	–
Smackover township	995	17.2	12.3	12.2	5.5	8.7	301	37.9	29.6	24.6	19.3	71.8	34.5	64.5
Stephens city	621	10.5	5.0	6.6	2.1	6.0	228	36.4	26.8	20.6	33.8	75.2	53.8	71.2
Union township	967	12.0	7.0	6.0	3.3	4.4	250	18.4	7.2	13.6	36.2	74.5	34.4	71.1
Bearden city	608	10.0	5.9	4.8	2.0	3.8	175	22.9	8.6	16.0	41.0	72.8	–	71.0
Valley township	598	14.7	8.0	4.2	1.7	4.2	74	23.0	13.5	9.5	45.5	80.6	–	76.7
Washington township	524	14.7	12.8	12.0	6.9	10.5	79	32.9	21.5	32.9	7.8	75.8	13.9	69.7
Louann town	94	9.6	5.3	8.5	8.5	–	15	33.3	20.0	33.3	22.2	77.6	62.5	73.3
Perry County	4 891	15.2	9.8	5.9	4.0	3.9	1 237	25.1	17.8	15.7	30.0	77.3	12.4	72.5
Aplin township	98	29.6	19.4	7.1	7.1	7.1	104	23.1	4.8	23.1	34.5	66.7	–	61.5
Casa township	310	15.8	10.0	9.4	5.2	5.8	50	36.0	24.0	36.0	36.7	89.3	–	85.4
Casa town	144	13.9	11.1	13.2	7.6	5.6	25	36.0	12.0	36.0	20.0	83.1	–	80.5
Cherry Hill township	113	27.4	27.4	8.0	8.0	–	23	69.6	69.6	–	–	82.9	–	65.4
Fourche Lafave township	802	17.0	12.3	5.7	2.7	4.0	259	26.6	15.4	17.4	23.5	75.7	–	68.7
Perryville city	552	15.8	10.3	5.8	3.1	4.2	214	23.4	16.4	14.0	32.2	74.6	–	70.1
Houston township	391	11.5	7.7	1.5	1.0	1.0	59	37.3	25.4	20.3	33.3	70.5	–	66.9
Houston town	96	9.4	7.3	–	–	–	14	35.7	14.3	35.7	22.2	78.2	–	72.9
Kenney township	67	–	–	–	–	–	–	–	–	–	–	92.5	–	92.5
Lake township	288	21.9	14.2	11.1	11.1	6.6	92	29.3	27.2	18.5	30.2	82.7	6.3	79.3
Perry town	177	21.5	14.1	10.7	10.7	4.5	42	33.3	28.6	14.3	26.3	80.6	10.5	75.9
Maumelle township	229	7.4	4.8	2.2	2.2	–	50	20.0	20.0	12.0	35.3	76.9	–	75.4
New Tennessee township	33	–	–	–	–	–	50	10.0	10.0	10.0	–	78.8	–	78.8
Perry township	407	12.3	7.1	7.6	7.6	5.4	77	19.5	19.5	7.8	32.0	75.1	35.5	72.6
Bigelow town	180	18.3	11.7	6.1	6.1	2.2	51	23.5	23.5	5.9	36.4	80.3	–	76.9
Fourche town	34	–	–	–	–	–	4	–	–	–	–	88.2	–	88.2
Petit Jean township	287	15.7	8.0	5.9	5.9	4.2	42	28.6	23.8	16.7	44.4	82.6	29.4	79.6
Adona town	95	9.5	4.2	9.5	9.5	9.5	25	36.0	28.0	16.0	33.3	79.1	55.6	76.7
Rankin township	621	18.8	11.8	6.4	2.1	4.3	226	14.6	8.0	9.3	27.4	81.0	–	72.4
Rose Creek township	176	15.9	11.4	17.6	10.2	11.4	31	41.9	41.9	29.0	28.6	80.4	–	80.4
Tyler township	228	9.2	3.1	–	–	–	47	38.3	14.9	38.3	33.3	55.1	–	53.1
Union township	333	15.0	10.8	1.5	1.5	1.5	51	–	–	–	28.0	77.0	–	70.7
Union Valley township	181	9.9	9.9	7.7	5.0	2.8	30	23.3	23.3	–	–	74.8	–	70.9
Wye township	327	13.8	4.0	5.5	1.8	5.5	46	47.8	47.8	13.0	57.8	80.1	100.0	76.6
Phillips County	15 529	14.0	10.3	7.9	4.3	5.7	4 189	27.1	22.6	16.1	21.6	69.6	10.2	65.3
Big Creek township	363	15.7	2.2	6.1	2.2	3.9	100	33.0	33.0	19.0	86.0	63.4	–	68.5
Cleburne township	347	6.1	6.1	7.5	–	7.5	80	51.3	45.0	21.3	–	78.8	–	74.1
Cleveland township	136	–	–	–	–	–	69	–	–	–	–	63.2	–	63.2
Cypress township	113	8.8	–	–	–	–	48	58.3	29.2	29.2	100.0	37.9	–	43.4
Hickory Ridge township	999	18.9	12.0	8.5	6.0	6.2	382	28.5	19.9	17.3	30.2	67.3	25.0	62.5
Marvell city	774	19.0	12.8	8.5	5.3	6.7	315	24.8	20.3	14.9	24.5	66.3	14.6	60.8
Hicksville township	92	–	–	–	–	–	110	41.8	41.8	33.6	–	50.0	–	50.0

TIPSII [UPF] GPH505 CENSUS90 71583600 07/17/92 1:17 PM MACHINE: C DATA:CENSUS90S*PH5TIPSDA05. 07/10/92 10:10:29 TAPE: NONE FRAME: 57
TSF:CENSUS90*92. 07/10/92 10:12:20 UTF:CENSUS90*93. 07/10/92 10:12:20 META:CENSUS90S*PH5T7-805. 07/10/92 10:16:48

Table 7. **Disability Status: 1990**—Con.

[Data based on sample and subject to sampling variability, see text. For definitions of terms and meanings of symbols, see text]

State County County Subdivision Place	Civilian noninstitutionalized persons 16 to 64 years						Civilian noninstitutionalized persons 65 years and over				Percent in labor force of civilian noninstitutionalized persons 16 to 64 years with—			
		Percent with a work disability		Percent with a mobility or self-care limitation				Percent with a mobility or self-care limitation						
	Total	Total	Prevented from working	Total	Mobility limitation	Self-care limitation	Total	Total	Mobility limitation	Self-care limitation	A work disability	No work disability	A mobility limitation	No mobility limitation
Phillips County—Con.														
Hornor township	6 647	14.6	11.4	8.6	4.9	6.0	1 473	26.7	22.0	18.0	16.7	72.4	7.1	67.2
Helena city (pt.)	62	11.3	11.3	32.3	–	32.3	11	–	–	–	–	36.4	–	32.3
West Helena city (pt.)	5 328	13.7	11.0	7.6	4.9	5.2	1 267	27.2	22.2	17.7	15.5	73.2	6.1	68.3
Lake township	45	–	–	–	–	–	16	50.0	–	50.0	–	66.7	–	66.7
Marion township	359	18.7	18.7	19.2	10.6	16.2	165	12.1	12.1	12.1	–	75.0	–	68.2
Mooney township	291	4.8	4.8	7.9	2.4	5.5	43	51.2	34.9	51.2	–	49.1	–	47.9
St. Francis township	3 953	14.6	10.7	6.9	4.1	4.9	1 127	24.5	21.4	10.8	22.9	69.7	9.9	65.1
Helena city (pt.)	3 804	14.6	11.0	7.0	4.1	5.1	1 097	25.2	22.0	11.1	22.4	69.8	10.3	65.1
West Helena city (pt.)	–	–	–	–	–	–	–	–	–	–	–	–	–	–
Spring Creek township	1 043	7.7	5.5	6.9	4.4	4.6	175	25.1	20.0	17.1	25.0	71.8	21.7	70.3
Lake View town (pt.)	–	–	–	–	–	–	–	–	–	–	–	–	–	–
Lexa city	199	6.0	3.0	5.5	3.5	4.0	38	36.8	36.8	21.1	25.0	80.7	28.6	79.2
Tappan township	1 141	16.3	10.8	7.2	2.2	6.5	401	28.9	26.2	13.7	20.4	62.5	16.0	56.5
Elaine city	417	13.4	7.4	9.8	1.7	9.8	146	30.8	29.5	19.9	25.0	61.8	–	57.8
Lake View town (pt.)	229	18.8	13.1	11.4	5.2	9.2	92	44.6	40.2	20.7	16.3	48.9	33.3	43.3
Pike County	5 993	11.0	6.9	4.2	2.4	2.9	1 685	27.2	22.3	15.3	29.1	74.0	3.5	70.6
Antoine township	359	5.0	3.6	3.9	–	3.9	120	6.7	6.7	–	27.8	83.6	–	80.8
Brewer township	183	–	–	–	–	–	42	33.3	16.7	33.3	–	74.9	–	74.9
Clark township	1 530	11.0	7.2	5.1	2.3	4.2	488	30.7	24.0	21.1	23.7	69.1	5.7	65.5
Glenwood town	735	11.8	8.0	6.8	3.3	4.9	287	31.4	20.9	22.6	24.1	70.8	8.3	67.2
Eagle township	107	6.5	6.5	6.5	6.5	–	37	78.4	78.4	18.9	–	49.0	–	49.0
Missouri township	438	12.8	5.7	3.7	.9	3.7	181	27.1	20.4	14.9	44.6	68.8	–	66.4
Delight city	176	13.6	7.4	4.5	2.3	4.5	81	25.9	18.5	12.3	20.8	70.4	–	65.1
Mountain township	108	30.6	19.4	19.4	19.4	–	51	29.4	29.4	–	36.4	82.7	–	85.1
Muddy Fork township	100	6.0	–	–	–	–	30	–	–	–	–	76.6	–	72.0
Pike City township	107	11.2	11.2	–	–	–	56	28.6	28.6	–	–	83.2	–	73.8
Saline township	335	12.8	4.5	5.1	–	5.1	35	25.7	25.7	–	65.1	81.2	–	79.1
Self Creek township	413	13.6	9.9	6.1	4.8	3.9	66	28.8	18.2	19.7	3.6	65.8	–	60.3
Daisy town	75	5.3	2.7	2.7	2.7	2.7	28	21.4	21.4	21.4	50.0	66.2	–	67.1
Thompson township	1 365	12.2	8.0	4.1	3.0	2.5	480	23.8	19.4	16.9	28.1	78.5	7.3	74.3
Murfreesboro city	782	14.3	8.8	6.1	4.5	3.7	324	21.9	18.2	15.1	35.7	79.3	5.7	76.2
White township	520	12.3	7.7	1.3	1.3	1.3	62	37.1	37.1	–	37.5	82.5	–	78.0
Wolf Creek township	428	6.8	4.7	2.3	1.9	.7	37	35.1	27.0	35.1	31.0	67.7	–	66.4
Antoine town	105	10.5	8.6	2.9	2.9	1.0	20	60.0	50.0	60.0	18.2	68.1	–	64.7
Poinsett County	14 940	14.1	10.1	7.1	4.1	4.9	3 560	27.8	22.7	16.6	23.1	77.8	3.9	72.9
Bolivar township	2 428	14.0	10.5	6.2	4.1	4.8	641	21.5	18.6	10.0	21.5	77.1	6.1	72.0
Harrisburg city	1 090	16.1	11.7	5.1	4.2	2.6	369	27.6	22.5	14.4	23.9	80.0	8.7	73.7
Dobson township	173	11.6	8.1	3.5	–	3.5	27	18.5	18.5	18.5	30.0	77.8	–	72.3
Greenfield township	829	21.0	15.8	10.4	4.0	7.2	64	9.4	–	9.4	20.7	78.0	–	68.7
Greenwood township	1 532	14.6	11.3	8.0	5.2	5.0	464	30.0	24.6	15.9	16.5	75.1	2.5	70.0
Lepanto city	1 169	15.8	12.2	8.6	5.7	5.1	386	30.1	25.1	16.6	15.1	76.8	3.0	71.0
Little River township	2 629	15.9	11.9	8.1	5.2	5.3	672	36.3	28.0	23.2	20.3	72.4	3.7	67.4
Marked Tree city	1 678	16.3	12.9	7.4	5.1	5.3	467	39.4	30.0	26.6	13.5	74.5	–	68.0
Lunsford township	298	16.8	5.4	12.4	3.0	11.1	73	8.2	8.2	8.2	38.0	73.0	55.6	67.5
Owen township	530	21.7	12.8	5.8	2.8	4.7	137	35.0	18.2	29.2	35.7	68.2	–	62.9
Fisher town	150	22.0	12.7	9.3	5.3	6.7	45	42.2	20.0	37.8	42.4	73.5	–	70.4
Waldenburg town	50	24.0	12.0	8.0	–	8.0	9	44.4	44.4	33.3	50.0	65.8	–	62.0
Scott township	441	5.0	5.0	8.8	5.0	6.3	167	10.2	10.2	4.8	–	78.8	–	78.8
Tyronza township	723	10.9	7.9	5.5	2.6	3.9	143	34.3	25.9	25.2	21.5	79.3	–	75.0
Tyronza town	519	12.9	8.7	6.7	3.7	4.4	124	39.5	29.8	29.0	25.4	80.5	–	76.2
West Prairie township	566	9.0	7.6	2.8	2.8	.7	175	29.7	29.7	13.7	15.7	83.3	–	79.5
Weiner city	400	12.0	10.0	3.5	3.5	1.0	136	29.4	29.4	14.0	16.7	77.0	–	72.3
Willis township	4 791	12.9	8.7	6.7	3.8	4.5	997	28.6	24.7	17.2	26.8	82.1	3.3	77.8
Trumann city	3 876	14.5	9.6	7.6	4.5	5.1	873	29.0	25.5	17.3	28.8	82.2	3.4	77.8
Polk County	9 989	13.5	8.6	6.2	3.8	3.9	3 172	25.5	19.8	15.2	27.5	76.5	11.5	72.2
Acorn township	668	18.6	13.6	7.5	6.6	3.6	131	19.8	19.8	14.5	16.1	81.4	–	74.2
Mena city (pt.)	39	–	–	–	–	–	21	33.3	33.3	33.3	–	100.0	–	100.0
Big Fork township	103	30.1	24.3	–	–	–	42	11.9	11.9	–	19.4	55.6	–	44.7
Cedar township	57	8.8	8.8	8.8	8.8	–	16	–	–	–	–	73.1	–	73.1
Center township	3 493	10.8	7.6	5.6	3.4	3.2	1 530	28.2	22.0	17.7	28.0	79.9	25.4	76.0
Mena city (pt.)	2 816	10.5	7.1	6.0	3.4	3.5	1 324	29.9	23.3	19.1	31.9	80.0	22.7	76.8
Cove township	632	10.9	9.3	13.1	4.4	11.1	283	12.0	7.1	9.9	10.1	67.9	25.0	63.2
Hatfield town	209	12.4	11.0	7.7	2.9	4.8	94	9.6	4.3	7.4	11.5	61.2	–	56.7
Eagle township	250	17.6	8.0	5.2	5.2	2.4	53	18.9	–	18.9	54.5	77.2	–	77.2
Faulkner township	–	–	–	–	–	–	–	–	–	–	–	–	–	–
Freedom township	301	9.6	7.0	3.7	–	3.7	45	–	–	–	–	83.8	–	75.7
Fulton township	349	10.9	7.7	10.0	3.7	6.3	58	19.0	8.6	19.0	13.2	76.2	–	72.0
Gap Springs township	23	56.5	26.1	–	–	–	14	–	–	–	53.8	50.0	–	52.2
Mill Creek township	78	16.7	7.7	35.9	–	35.9	48	33.3	10.4	33.3	–	70.8	–	59.0
Mountain township	340	23.5	16.2	3.8	3.8	–	72	8.3	–	8.3	7.5	62.3	–	51.4
Ouachita township	444	5.9	4.5	–	–	–	137	15.3	15.3	–	23.1	67.7	–	65.1
Ozark township	1 251	12.3	7.3	5.2	3.4	4.6	235	28.9	27.7	16.2	31.2	76.0	4.8	72.8
Grannis town	325	12.9	7.1	1.2	1.2	1.2	48	25.0	25.0	16.7	28.6	75.3	50.0	69.5
Wickes town	331	10.6	3.6	7.9	2.1	7.6	66	42.4	37.9	30.3	57.1	80.4	–	79.6
Potter township	851	16.9	4.1	2.5	1.5	.9	209	46.9	37.3	21.5	59.7	81.8	–	79.2
Mena city (pt.)	8	–	–	–	–	–	11	–	–	–	–	100.0	–	100.0
Rich Mountain township	64	37.5	25.0	37.5	37.5	12.5	7	–	–	–	–	57.5	–	57.5
White township	1 085	16.6	11.0	7.4	6.5	4.2	292	27.7	23.3	12.7	28.3	72.6	7.0	69.3
Cove town	181	22.7	21.5	16.0	13.3	7.7	73	41.1	38.4	23.3	4.9	69.3	20.8	59.9
Vandervoort town	56	21.4	14.3	5.4	5.4	–	7	71.4	42.9	28.6	33.3	65.9	–	62.3
Pope County	29 391	11.4	6.6	4.0	2.6	2.6	5 297	25.7	22.5	13.3	33.1	77.4	8.5	74.1
Bayliss township	345	10.7	9.0	3.5	3.5	2.0	86	8.1	8.1	8.1	16.2	65.6	–	62.5
Burnett township	199	–	–	–	–	–	41	34.1	34.1	17.1	–	72.4	–	72.4
Center township	225	16.9	12.4	6.2	3.1	3.1	22	31.8	31.8	31.8	26.3	74.3	–	68.3
Clark township	1 560	12.9	8.3	4.4	3.5	2.6	286	23.8	20.3	14.0	28.4	75.3	14.5	71.3
London city	492	15.9	7.9	6.5	4.3	4.1	131	30.5	22.9	20.6	41.0	79.0	23.8	75.2
Convenience township	653	9.6	6.3	8.7	3.2	7.7	75	8.0	8.0	8.0	27.0	76.6	33.3	73.1
Dover township	2 454	12.1	7.9	5.5	3.8	3.3	413	34.1	33.7	22.5	25.5	76.9	9.6	73.1
Dover city	634	16.9	12.3	7.9	5.4	4.1	191	42.9	41.9	26.7	24.3	76.3	8.8	70.8
Freeman township	45	11.1	11.1	–	–	–	42	26.2	26.2	11.9	–	67.5	–	60.0
Galla township	1 537	11.9	4.7	3.2	1.2	2.4	273	31.1	21.6	13.9	49.7	77.4	47.4	74.4
Pottsville town	575	8.3	3.8	3.5	2.1	1.7	134	29.1	15.7	18.7	54.2	78.9	75.0	76.9
Russellville city (pt.)	304	16.1	6.6	2.3	–	2.3	25	32.0	–	32.0	46.9	76.9	–	72.0
Griffin township	391	19.9	14.6	.5	.5	.5	111	18.0	18.0	6.3	26.9	77.3	–	67.6
Gum Log township	490	17.8	12.0	3.5	3.5	–	86	9.3	4.7	9.3	10.3	78.4	–	68.7
Illinois township	14 800	10.1	5.2	2.8	2.1	1.4	2 659	24.1	21.7	11.8	38.3	77.4	8.7	74.8
Russellville city (pt.)	13 525	9.5	4.7	2.5	1.9	1.1	2 449	23.5	21.3	11.4	39.3	77.5	6.7	75.2

TIPSII [UPF] GPH505 CENSUS90 71583600 07/17/92 1:17 PM MACHINE: C DATA:CENSUS90S*PH5TIPSDA05. 07/10/92 10:10:29 TAPE: NONE FRAME: 58
TSF:CENSUS90*92. 07/10/92 10:12:20 UTF:CENSUS90*93. 07/10/92 10:12:20 META:CENSUS90S*PH5T7-805. 07/10/92 10:16:48

Table 7. **Disability Status: 1990**—Con.

[Data based on sample and subject to sampling variability, see text. For definitions of terms and meanings of symbols, see text]

State County County Subdivision Place	Civilian noninstitutionalized persons 16 to 64 years						Civilian noninstitutionalized persons 65 years and over				Percent in labor force of civilian noninstitutionalized persons 16 to 64 years with—			
		Percent with a work disability		Percent with a mobility or self-care limitation				Percent with a mobility or self-care limitation						
	Total	Total	Prevented from working	Total	Mobility limitation	Self-care limitation	Total	Total	Mobility limitation	Self-care limitation	A work disability	No work disability	A mobility limitation	No mobility limitation
Pope County—Con.														
Jackson township	653	14.5	12.3	7.5	5.4	5.8	165	32.1	29.7	13.3	11.6	75.3	2.9	69.6
Hector town	276	9.8	9.1	2.9	2.9	.7	77	45.5	42.9	20.8	7.4	76.3	–	71.6
Liberty township	422	9.5	8.1	7.1	5.2	1.9	101	24.8	24.8	11.9	15.0	69.4	–	67.8
Martin township	848	14.6	7.5	5.3	3.7	5.3	93	49.5	41.9	7.5	48.4	82.9	–	80.8
Moreland township	427	19.9	11.9	6.1	3.0	4.4	51	35.3	23.5	25.5	40.0	78.1	–	72.7
Phoenix township	158	20.3	16.5	3.8	3.8	–	18	27.8	27.8	27.8	18.8	79.4	–	69.7
Smyrna township	110	18.2	8.2	3.6	3.6	–	35	31.4	–	31.4	55.0	80.0	–	78.3
Valley township	1 563	8.7	3.2	2.5	.3	2.5	161	23.0	15.5	10.6	46.3	81.7	–	78.9
Wilson township	2 511	13.9	9.5	8.4	4.9	6.8	579	27.1	23.1	14.3	18.4	79.0	4.1	74.0
Atkins city	1 650	14.4	10.2	9.2	5.3	7.3	457	26.5	22.3	15.1	19.7	82.2	–	77.3
Prairie County	5 761	11.3	6.7	5.0	2.8	3.4	1 514	23.7	19.6	15.1	33.3	74.2	13.8	71.2
Belcher township	72	23.6	16.7	15.3	8.3	6.9	14	–	–	–	29.4	100.0	–	90.9
Bullard township	61	8.2	8.2	–	–	–	41	26.8	26.8	14.6	–	89.3	–	82.0
Calhoun township	220	7.3	2.3	2.3	–	2.3	82	8.5	8.5	–	68.8	67.2	–	67.3
Center township	330	17.9	8.5	6.7	1.5	5.2	23	–	–	–	44.1	73.8	–	69.5
Des Arc township	149	6.7	6.7	6.7	6.7	–	68	–	–	–	–	46.8	–	46.8
Hazen township	1 239	11.3	5.4	5.3	2.7	3.8	316	25.0	17.4	13.0	44.3	77.4	17.6	75.3
Hazen city	973	9.5	4.9	5.3	2.1	4.8	245	22.0	13.1	11.8	35.9	77.9	30.0	74.8
Hickory Plain township	328	5.8	4.3	4.6	1.5	4.6	77	36.4	36.4	22.1	26.3	78.3	100.0	74.9
Lower Surrounded Hill township	457	5.7	4.4	5.7	1.8	5.0	119	36.1	36.1	23.5	15.4	72.6	25.0	70.2
Fredonia (Biscoe) town	275	8.0	6.5	5.5	1.5	5.1	55	56.4	56.4	34.5	9.1	74.3	–	70.1
Roc Roe township	363	12.4	5.8	1.9	1.4	.6	60	3.3	3.3	–	40.0	79.6	–	75.7
Ulm town	137	10.2	6.6	5.1	3.6	1.5	31	6.5	6.5	–	35.7	82.9	–	81.1
Tyler township	137	10.9	6.6	4.4	–	4.4	68	47.1	39.7	47.1	40.0	52.5	–	51.1
Union township	36	–	–	–	–	–	–	–	–	–	–	83.3	–	83.3
Upper Surrounded Hill township	–	–	–	–	–	–	35	17.1	17.1	17.1	–	–	–	–
Watensaw township	829	15.7	9.9	4.0	3.0	1.8	231	21.6	19.0	16.0	29.2	75.1	–	70.0
De Valls Bluff town	387	22.7	16.5	8.5	6.5	3.9	161	24.8	23.0	16.8	15.9	74.9	–	65.7
White River township	1 540	11.0	7.4	5.6	4.0	3.8	380	26.6	19.2	16.3	24.7	73.4	14.5	70.3
Des Arc city	1 186	9.4	4.7	4.5	2.6	2.9	294	26.2	19.7	12.9	37.5	73.2	29.0	70.9
Pulaski County	220 232	8.7	4.4	5.1	2.3	3.9	37 822	23.1	18.1	13.2	40.8	81.5	20.6	79.3
Big Rock township	130 947	8.3	4.2	5.6	2.3	4.4	23 216	23.5	18.3	14.0	41.4	81.9	21.4	79.9
Alexander town	81	11.1	8.6	11.1	6.2	7.4	30	50.0	50.0	23.3	–	80.6	–	76.3
Cammack Village city	523	9.2	2.7	3.1	1.9	1.1	175	21.7	16.0	10.3	70.8	77.1	60.0	76.8
Little Rock city	113 528	7.9	3.9	5.2	2.3	3.9	20 630	23.0	17.9	13.7	42.5	82.1	20.8	80.4
Parkers-Iron Springs CDP	2 393	9.4	5.9	3.9	1.9	2.2	275	26.9	23.3	18.2	17.3	81.0	22.2	76.0
Wrightsville city	663	13.7	9.8	29.4	2.7	28.4	167	35.3	19.8	22.8	20.9	73.4	27.8	67.3
Hill township	89 285	9.4	4.8	4.4	2.3	3.0	14 606	22.4	17.9	12.1	40.1	81.0	19.5	78.5
Gibson CDP	2 780	5.5	3.0	3.1	1.0	2.2	222	39.6	39.6	4.1	36.6	84.5	–	82.8
Gravel Ridge CDP	2 342	6.3	2.0	2.1	1.1	1.5	195	24.1	24.1	8.7	55.4	82.5	56.0	81.1
Jacksonville city	15 441	9.5	4.8	3.6	2.2	2.5	1 485	19.6	16.8	12.5	42.5	77.8	23.8	75.6
Maumelle city	4 495	4.0	1.5	1.8	.9	1.5	321	27.7	12.8	18.7	46.7	84.4	–	83.6
North Little Rock city	37 400	10.2	5.6	5.5	2.9	3.8	8 998	23.0	18.0	12.0	35.5	80.8	16.5	78.0
Sherwood city	12 608	6.5	2.3	2.4	1.1	1.5	1 359	19.1	15.5	11.4	51.3	83.4	34.6	81.8
Randolph County	9 984	15.3	10.1	6.9	4.8	4.3	2 680	28.2	21.5	15.3	23.9	74.5	13.4	69.4
Baker township	47	51.1	31.9	–	–	–	–	–	–	–	37.5	65.2	–	51.1
Bristow township	127	10.2	10.2	16.5	–	16.5	52	25.0	25.0	25.0	–	64.9	–	58.3
Butler township	35	22.9	–	–	–	–	31	–	–	–	100.0	100.0	–	100.0
Columbia township	554	17.1	10.5	7.9	4.0	4.0	118	11.9	11.9	10.2	25.3	65.1	–	60.7
Current River township	266	12.0	7.9	4.5	3.0	2.3	98	26.5	19.4	9.2	28.1	70.9	–	67.8
Biggers town	179	10.6	8.4	3.4	1.1	3.4	80	32.5	23.8	11.3	21.1	70.6	–	66.1
Davidson township	139	25.9	10.8	–	–	–	61	41.0	21.3	19.7	–	80.6	–	59.7
Demun township	4 146	13.1	9.2	5.5	3.4	3.7	1 286	29.5	21.7	14.7	22.1	79.3	19.7	73.7
Pocahontas city	3 489	14.7	10.3	5.3	3.9	3.1	1 154	29.2	21.1	15.9	21.8	79.6	20.7	73.1
Eleven Points township	202	18.8	7.9	6.9	6.9	3.0	27	55.6	55.6	–	57.9	71.3	57.1	69.7
Elm Store township	50	26.0	26.0	26.0	26.0	–	13	100.0	100.0	–	–	–	–	–
Foster township	257	24.1	21.4	8.9	8.9	5.1	64	12.5	12.5	12.5	11.3	89.2	–	77.4
Ingram township	191	5.8	5.8	11.0	5.8	5.2	22	40.9	40.9	–	–	66.1	–	66.1
Jackson township	132	22.0	5.3	16.7	16.7	5.3	6	–	–	–	51.7	85.4	36.4	86.4
Janes Creek township	380	17.4	10.8	5.8	5.8	2.6	123	22.0	21.1	17.1	30.3	61.5	9.1	58.9
Ravenden Springs town	75	29.3	21.3	18.7	18.7	2.7	30	20.0	16.7	13.3	13.6	64.2	14.3	57.4
Little Black township	429	18.6	11.0	13.5	7.2	13.5	71	56.3	26.8	29.6	12.5	54.4	25.8	48.2
O'Kean township	281	17.8	12.8	8.5	3.6	6.8	91	34.1	27.5	30.8	24.0	75.3	–	68.6
O'Kean town	173	11.0	8.1	9.2	5.8	6.4	43	25.6	11.6	18.6	15.8	68.2	–	66.3
Reyno township	314	16.2	12.1	8.0	6.1	1.9	112	20.5	18.8	12.5	23.5	76.8	10.5	71.9
Reyno town	277	14.1	13.0	9.0	6.9	2.2	84	27.4	25.0	16.7	5.1	75.2	10.5	69.4
Richardson township	414	16.4	9.2	3.6	2.9	2.9	119	31.9	28.6	20.2	42.6	75.1	–	71.9
Maynard town (pt.)	185	17.8	13.0	4.9	3.2	3.2	69	30.4	27.5	14.5	27.3	70.4	–	64.8
Roanoke township	686	10.5	6.1	6.7	4.8	6.7	156	30.1	17.3	17.3	9.7	79.5	–	75.8
Running Lake township	47	10.6	10.6	10.6	10.6	10.6	–	–	–	–	–	69.0	–	69.0
Shiloh township	465	20.2	14.2	13.3	11.6	3.0	79	24.1	16.5	13.9	29.8	73.9	14.8	71.5
Siloam township	335	18.8	11.3	3.6	3.6	3.6	24	20.8	12.5	12.5	20.6	80.5	–	71.8
Maynard town (pt.)	23	17.4	8.7	–	–	–	2	100.0	100.0	–	–	57.9	–	47.8
Spring River township	166	16.9	4.8	–	–	–	33	24.2	24.2	24.2	71.4	68.1	–	68.7
Union township	–	–	–	–	–	–	37	29.7	29.7	29.7	–	–	–	–
Warm Springs township	120	25.8	25.8	20.0	20.0	6.7	26	23.1	23.1	–	–	53.9	–	50.0
Water Valley township	137	5.8	5.8	–	–	–	–	–	–	–	–	52.7	–	49.6
Wiley township	64	12.5	–	–	–	–	31	–	–	–	–	73.2	–	64.1
St. Francis County	16 236	12.7	8.6	8.2	3.7	6.3	3 594	28.6	22.3	18.3	23.4	72.7	6.6	68.7
Black Fish township	111	41.4	35.1	12.6	12.6	7.2	23	–	–	–	15.2	89.2	–	67.0
Franks township	647	8.7	7.3	1.1	–	1.1	147	19.0	19.0	8.2	16.1	70.2	–	65.5
Garland township	1 277	15.0	11.2	10.9	4.3	8.5	298	27.5	17.4	21.1	17.8	73.0	14.5	67.0
Hughes city	977	15.3	12.3	10.7	4.8	8.2	270	27.0	18.1	20.0	10.1	70.4	17.0	63.4
Goodwin township	385	5.2	1.8	3.9	1.8	2.1	63	9.5	9.5	–	30.0	75.3	–	74.3
Griggs township	664	11.6	9.3	8.6	3.6	7.7	152	44.7	30.9	32.9	11.7	62.0	29.2	57.2
Madison city (pt.)	18	–	–	27.8	–	27.8	6	100.0	66.7	66.7	–	77.8	–	77.8
Widener town	212	17.5	16.0	12.3	2.8	11.3	60	50.0	38.3	31.7	5.4	61.7	–	53.4
Heth township	489	10.6	4.5	4.5	3.5	3.3	117	39.3	34.2	21.4	57.7	78.7	35.3	78.0
Johnson township	1 221	7.5	5.2	1.0	.5	.5	138	20.3	18.8	13.0	19.8	75.0	–	71.3
L'Anguille township	467	10.3	7.3	5.1	2.1	5.1	94	10.6	5.3	10.6	29.2	63.2	–	61.1
Madison township	8 562	13.3	8.7	10.6	4.8	7.9	2 096	30.2	23.5	19.3	24.8	73.0	4.6	69.7
Forrest City city	7 225	13.9	9.1	10.7	5.0	7.8	1 711	30.6	24.1	19.7	24.3	73.6	4.5	70.0
Madison city (pt.)	620	9.8	9.2	15.8	5.3	14.5	186	28.5	21.0	19.4	6.6	57.2	9.1	54.7
Prairie township	828	15.0	10.0	6.5	3.3	5.9	148	42.6	37.2	27.7	25.0	70.0	–	65.4
Palestine city	433	14.3	10.9	7.2	3.9	6.0	93	36.6	30.1	20.4	21.0	77.9	–	72.6

TIPSII [UPF] GPH505 CENSUS90 71583600 07/17/92 1:17 PM MACHINE: C DATA:CENSUS90S*PH5TIPSDA05. 07/10/92 10:10:29 TAPE: NONE FRAME: 59
TSF:CENSUS90*92. 07/10/92 10:12:20 UTF:CENSUS90*93. 07/10/92 10:12:20 META:CENSUS90S*PH5T7-805. 07/10/92 10:16:48

Table 7. **Disability Status: 1990**—Con.

[Data based on sample and subject to sampling variability, see text. For definitions of terms and meanings of symbols, see text]

State County County Subdivision Place	Civilian noninstitutionalized persons 16 to 64 years						Civilian noninstitutionalized persons 65 years and over				Percent in labor force of civilian noninstitutionalized persons 16 to 64 years with—			
		Percent with a work disability		Percent with a mobility or self-care limitation				Percent with a mobility or self-care limitation						
	Total	Total	Prevented from working	Total	Mobility limitation	Self-care limitation	Total	Total	Mobility limitation	Self-care limitation	A work disability	No work disability	A mobility limitation	No mobility limitation
St. Francis County—Con.														
Telico township	1 263	15.4	10.2	4.7	2.0	3.9	235	17.9	12.8	8.5	20.5	75.0	–	67.9
Caldwell town	184	6.0	3.8	1.1	–	1.1	32	18.8	18.8	–	36.4	85.0	–	82.1
Colt city	236	16.9	11.4	4.2	1.3	4.2	48	8.3	8.3	4.2	5.0	73.0	–	62.2
Wheatley township	322	9.9	9.0	4.3	2.2	2.8	83	25.3	22.9	15.7	9.4	77.2	–	72.1
Wheatley city	251	12.7	11.6	5.6	2.8	3.6	61	26.2	23.0	13.1	9.4	79.5	–	72.5
Saline County	41 093	9.9	5.2	4.0	2.4	2.7	6 546	25.9	20.7	14.5	36.0	79.6	21.6	76.6
Banner township	2 739	9.1	3.8	4.3	3.5	2.1	201	53.2	48.3	41.3	47.6	84.2	29.2	82.8
Bauxite township	702	11.3	7.5	3.7	2.6	3.7	97	12.4	12.4	8.2	27.8	71.4	–	68.3
Bauxite town	258	16.7	8.9	2.3	1.6	2.3	42	28.6	28.6	19.0	37.2	80.9	–	74.8
Benton city (pt.)	18	11.1	11.1	–	–	–	13	–	–	–	–	37.5	–	33.3
Beaver township	1 355	11.3	6.9	5.6	3.1	4.5	124	29.8	29.8	16.1	39.2	76.6	–	74.7
Bryant township	4 591	10.4	4.1	3.7	2.5	2.4	497	22.3	14.1	11.7	54.7	81.9	59.5	79.6
Bryant city (pt.)	2 829	7.3	3.1	2.7	1.3	2.2	316	31.3	18.4	16.5	57.8	82.7	56.8	81.2
Dyer township	282	9.9	3.2	–	–	–	95	46.3	46.3	16.8	67.9	71.3	–	70.9
Fairplay township	1 110	16.1	8.7	6.5	4.8	2.9	125	29.6	29.6	13.6	39.7	82.4	9.4	78.8
Haskell township	1 540	10.6	6.8	2.6	1.5	1.6	192	19.3	18.2	5.7	30.5	82.8	13.0	78.2
Haskell city	852	11.4	7.6	3.9	2.3	2.2	113	26.5	24.8	9.7	30.9	80.7	10.0	76.6
Holland township	211	10.4	10.4	–	–	–	73	34.2	34.2	34.2	–	59.8	–	53.6
Hurricane township	1 365	8.1	4.2	2.0	1.4	1.1	126	27.0	10.3	21.4	41.4	84.4	–	82.1
Jefferson township	137	7.3	–	8.0	8.0	8.0	8	100.0	100.0	37.5	–	83.5	100.0	75.4
Kentucky township	446	6.1	3.8	3.6	2.7	3.6	45	–	–	–	37.0	74.9	–	74.7
Liberty township	422	8.8	5.9	.7	.7	.7	22	31.8	31.8	–	32.4	84.7	–	80.7
Marble township	570	11.4	4.7	6.7	1.6	6.7	600	13.0	11.2	6.2	33.8	15.0	–	17.5
Hot Springs Village CDP (pt.)	521	10.7	3.5	5.6	–	5.6	600	13.0	11.2	6.2	39.3	14.6	–	17.3
Newcomb township	497	5.6	3.0	–	–	–	39	48.7	25.6	38.5	32.1	81.9	–	79.1
Otter township	4 700	9.8	4.4	5.6	2.9	4.3	468	15.0	11.5	7.3	46.3	83.5	15.9	81.8
Shannon Hills city	1 151	10.3	5.0	5.6	3.3	3.6	132	15.2	13.6	6.8	42.4	84.0	13.2	82.0
Owen township	3 124	7.4	3.8	1.7	.6	1.2	431	28.1	24.4	14.2	41.7	82.4	–	79.8
Bryant city (pt.)	533	6.2	2.3	2.1	–	2.1	94	25.5	25.5	16.0	42.4	85.0	–	82.4
Salem township	4 713	6.5	4.1	4.2	2.4	2.9	499	30.3	29.7	19.2	27.4	76.6	6.1	75.1
Benton city (pt.)	305	5.6	3.3	12.8	3.3	12.8	8	–	–	–	41.2	74.7	–	75.3
Salem CDP	1 921	6.7	4.7	4.2	2.7	3.6	190	27.4	25.8	21.1	25.8	77.7	–	76.4
Saline township	11 050	11.1	6.3	3.6	2.2	2.3	2 689	26.4	19.5	14.3	23.4	79.9	14.3	74.9
Benton city (pt.)	10 807	11.3	6.5	3.7	2.2	2.3	2 647	26.3	19.3	14.2	23.1	80.1	14.3	75.0
Shaw township	533	16.9	10.9	6.4	6.4	5.3	101	27.7	12.9	19.8	35.6	66.6	47.1	62.3
Smith township	363	6.6	–	–	–	–	23	100.0	65.2	65.2	100.0	85.0	–	86.0
Traskwood township	404	18.3	10.6	12.4	3.0	9.9	62	30.6	24.2	16.1	35.1	76.7	–	71.2
Traskwood town	330	13.9	6.7	13.0	1.5	12.1	43	44.2	34.9	23.3	41.3	76.8	–	72.9
Union township	239	9.2	9.2	11.3	6.3	11.3	29	69.0	69.0	31.0	–	92.6	100.0	83.0
Scott County	6 156	14.8	9.4	8.1	4.2	6.4	1 594	29.7	23.2	18.3	27.5	77.8	12.4	72.9
Black Fork township	63	39.7	30.2	9.5	9.5	9.5	–	–	–	–	24.0	52.6	–	45.6
Blansett township	95	30.5	14.7	8.4	8.4	–	12	50.0	50.0	50.0	20.7	60.6	–	52.9
Brawley township	52	15.4	15.4	–	–	–	10	–	–	–	–	81.8	–	69.2
Cauthron township	90	38.9	14.4	–	–	–	13	100.0	53.8	46.2	–	72.7	–	44.4
Cedar township	50	16.0	16.0	28.0	28.0	28.0	32	34.4	18.8	34.4	–	50.0	42.9	41.7
Coal township	175	–	–	–	–	–	32	40.6	–	40.6	–	80.0	–	80.0
Denton township	149	10.1	10.1	4.7	4.7	4.7	59	30.5	30.5	30.5	–	72.4	–	68.3
Hickman township	2 758	12.0	6.5	8.5	3.2	7.8	800	28.5	22.8	18.8	36.4	79.0	13.5	75.9
Waldron city	1 640	13.9	7.3	9.1	2.1	9.1	618	30.1	24.4	18.8	39.5	75.4	34.3	71.2
Hon township	225	8.9	8.9	3.1	3.1	3.1	35	28.6	28.6	–	–	72.7	–	68.3
Hunt township	111	13.5	13.5	–	–	–	31	58.1	58.1	19.4	–	65.6	–	56.8
James township	88	56.8	34.1	27.3	20.5	6.8	–	–	–	–	40.0	89.5	–	77.1
Jones township	88	8.0	8.0	21.6	–	21.6	30	20.0	20.0	20.0	–	77.8	–	71.6
La Fave township	86	47.7	25.6	–	–	–	20	–	–	–	34.1	68.9	–	52.3
Lafayette township	22	–	–	–	–	–	6	–	–	–	–	68.2	–	68.2
Lamb township	202	5.4	–	7.9	–	7.9	33	18.2	–	18.2	100.0	84.8	–	85.6
Lewis township	660	16.5	9.7	4.8	4.8	1.2	165	40.6	33.3	19.4	34.9	84.4	21.9	79.0
Mansfield city (pt.)	225	10.7	6.2	2.2	2.2	–	75	38.7	38.7	13.3	41.7	85.6	40.0	81.8
Little Texas township	13	100.0	46.2	100.0	–	100.0	11	–	–	–	53.8	–	–	53.8
Mill Creek township	167	32.9	24.6	21.0	21.0	12.0	54	44.4	44.4	16.7	25.5	75.0	20.0	68.9
Mountain township	267	12.4	9.4	12.7	5.2	9.7	65	16.9	9.2	7.7	–	74.4	–	68.8
Mount Pleasant township	312	17.3	14.4	10.6	4.8	10.6	53	28.3	28.3	11.3	16.7	74.0	–	67.3
Oliver township	19	–	–	–	–	–	6	–	–	–	–	100.0	–	100.0
Parks township	204	9.8	6.9	2.9	2.9	2.9	74	23.0	16.2	14.9	30.0	71.7	–	69.7
Tate township	61	13.1	13.1	–	–	–	16	31.3	31.3	–	–	77.4	–	67.2
Tomlinson township	199	13.6	13.6	4.0	4.0	–	37	16.2	–	16.2	–	85.5	–	77.0
Searcy County	4 565	16.7	10.5	5.6	3.8	3.4	1 491	30.3	23.6	18.7	31.5	72.2	16.6	67.3
Bear Creek No. 4 township	430	14.9	6.7	3.7	2.1	2.1	126	33.3	22.2	18.3	43.8	73.0	–	70.1
Bear Creek No. 5 township	648	17.6	12.5	6.0	4.0	4.6	267	26.6	21.0	16.1	25.4	76.2	7.7	69.8
Marshall city (pt.)	531	20.0	14.5	7.0	4.5	5.3	243	26.7	22.2	16.0	23.6	74.6	–	67.5
Bear Creek No. 6 township	372	12.1	7.5	3.0	1.3	2.4	126	43.7	31.7	27.8	37.8	66.7	–	64.0
Marshall city (pt.)	138	11.6	8.7	6.5	3.6	5.1	59	49.2	40.7	23.7	25.0	70.5	–	67.7
Calf Creek township	199	9.0	5.5	2.5	2.5	2.5	98	35.7	35.7	17.3	38.9	65.2	–	64.4
Long Creek township	274	27.4	16.8	7.3	6.6	1.8	111	28.8	28.8	9.0	25.3	77.4	–	67.6
Big Flat town (pt.)	–	–	–	–	–	–	–	–	–	–	–	–	–	–
Lower Spring township	161	13.0	3.1	–	–	–	58	13.8	–	13.8	76.2	85.7	–	84.5
Mount Pleasant township	242	20.2	15.3	–	–	–	109	38.5	32.1	21.1	14.3	51.3	–	43.8
North Tomahawk township	190	13.2	11.1	6.8	5.3	1.6	50	34.0	24.0	10.0	16.0	67.3	–	63.9
Oxley township	266	15.4	7.9	7.5	5.3	4.5	61	37.7	14.8	37.7	48.8	63.1	–	64.3
Prairie township	345	12.5	7.2	5.8	3.5	5.8	69	21.7	15.9	21.7	32.6	83.4	–	79.9
Pindall town	75	22.7	13.3	17.3	6.7	17.3	29	17.2	17.2	17.2	17.6	91.4	–	80.0
Red River township	183	25.1	11.5	1.1	1.1	–	58	13.8	13.8	13.8	45.7	83.9	–	75.1
Rock Creek township	214	35.5	23.4	15.9	13.1	2.8	44	38.6	38.6	38.6	26.3	63.8	39.3	52.2
St. Joe township	267	13.1	9.7	11.2	4.9	11.2	28	21.4	21.4	7.1	25.7	84.1	15.4	79.5
Shady Grove township	83	21.7	13.3	4.8	4.8	–	6	–	–	–	38.9	50.8	100.0	45.6
South Tomahawk township	111	11.7	7.2	7.2	7.2	4.5	24	16.7	16.7	8.3	38.5	71.4	62.5	68.0
Gilbert town	31	9.7	9.7	9.7	9.7	–	7	28.6	28.6	–	–	78.6	–	78.6
Sulphur Springs township	71	2.8	–	2.8	2.8	–	34	17.6	–	17.6	100.0	71.0	100.0	71.0
Wileys Cove township	509	15.1	11.8	6.3	3.7	4.5	222	32.0	26.6	18.9	19.5	71.1	15.8	65.1
Leslie city	205	18.5	17.1	6.8	4.4	4.9	149	37.6	33.6	20.1	7.9	70.1	33.3	59.7
Sebastian County	61 752	9.5	5.0	4.0	2.3	2.8	12 986	22.6	18.7	12.9	38.9	80.9	17.0	78.3
Bass Little township	806	7.8	3.3	.6	.6	–	120	14.2	–	14.2	46.0	82.1	–	79.8
Greenwood city (pt.)	–	–	–	–	–	–	–	–	–	–	–	–	–	–
Beverly township	269	2.6	2.6	–	–	–	50	–	–	–	–	78.2	–	76.2
Big Creek township	1 423	9.3	5.7	3.1	1.5	2.3	198	18.2	11.1	12.6	33.1	81.4	–	78.1
Lavaca city	760	11.8	6.6	4.3	2.6	3.2	110	26.4	13.6	20.0	37.8	80.6	–	77.6
Bloomer township	390	12.6	7.9	5.4	3.8	3.3	101	12.9	12.9	12.9	18.4	74.5	–	70.1

TIPSII [UPF] GPH505 CENSUS90 71583600 07/17/92 1:17 PM MACHINE: C DATA:CENSUS90S*PH5TIPSDA05. 07/10/92 10:10:29 TAPE: NONE FRAME: 60
TSF:CENSUS90*92. 07/10/92 10:12:20 UTF:CENSUS90*93. 07/10/92 10:12:20 META:CENSUS90S*PH5T7-805. 07/10/92 10:16:48

Table 7. **Disability Status: 1990**—Con.

[Data based on sample and subject to sampling variability, see text. For definitions of terms and meanings of symbols, see text]

State County County Subdivision Place	Civilian noninstitutionalized persons 16 to 64 years						Civilian noninstitutionalized persons 65 years and over				Percent in labor force of civilian noninstitutionalized persons 16 to 64 years with—			
		Percent with a work disability		Percent with a mobility or self-care limitation				Percent with a mobility or self-care limitation						
	Total	Total	Prevented from working	Total	Mobility limitation	Self-care limitation	Total	Total	Mobility limitation	Self-care limitation	A work disability	No work disability	A mobility limitation	No mobility limitation
Sebastian County—Con.														
Center township	3 270	7.3	3.0	4.2	.7	4.2	551	21.2	20.0	9.6	43.8	81.1	–	78.9
Greenwood city (pt.)	2 332	7.4	2.3	1.6	.6	1.6	435	21.6	20.0	6.9	48.6	79.8	–	78.0
Cole township	1 017	11.0	5.7	4.1	3.7	2.3	175	6.3	4.6	4.0	39.3	80.9	2.6	79.2
Hackett city	269	10.8	5.9	2.2	1.5	1.9	84	10.7	7.1	8.3	24.1	73.3	–	69.1
Dayton township	353	14.4	6.8	7.4	4.5	7.4	32	–	–	–	29.4	71.9	43.8	66.8
Diamond township	731	17.0	10.0	8.2	7.3	3.3	133	39.8	31.6	20.3	28.2	77.1	18.9	72.7
Huntington city	424	19.8	12.5	8.3	6.8	4.5	80	48.8	38.8	16.3	20.2	80.3	6.9	72.9
Mansfield city (pt.)	11	–	–	–	–	–	5	–	–	–	–	81.8	–	81.8
Fort Chaffee unorg.	23	56.5	56.5	30.4	30.4	–	–	–	–	–	–	100.0	–	62.5
Barling city (pt.)	–	–	–	–	–	–	–	–	–	–	–	–	–	–
Hartford township	659	17.6	11.7	5.5	5.2	2.9	181	33.1	28.7	16.6	31.0	70.0	38.2	64.5
Hartford city	458	17.9	12.4	6.6	6.1	4.1	143	29.4	23.8	15.4	26.8	63.6	32.1	58.6
Island township	189	6.9	6.9	6.9	6.9	–	88	29.5	20.5	9.1	–	76.7	–	76.7
Jim Fork township	373	11.8	7.8	4.0	3.2	2.7	113	15.9	15.9	7.1	25.0	74.2	33.3	69.5
Midland town	117	13.7	6.0	4.3	1.7	2.6	44	40.9	40.9	18.2	43.8	77.2	100.0	72.2
Lon Norris township	2 234	5.9	3.2	1.7	1.3	.9	229	11.4	11.4	2.6	38.2	73.6	–	72.4
Fort Smith city (pt.)	1 997	6.3	3.6	2.0	1.4	1.0	215	8.8	8.8	2.8	35.2	72.6	–	71.3
Marion township	1 378	9.9	5.4	1.7	1.7	.3	269	19.0	13.0	7.4	22.8	77.8	21.7	73.2
Bonanza town	287	10.8	7.7	5.6	5.6	1.4	88	29.5	27.3	6.8	29.0	78.1	31.3	75.3
Mississippi township	413	17.9	15.3	6.1	4.1	1.9	129	5.4	5.4	3.1	1.4	86.7	–	74.5
Mont Sandels township	2 810	10.0	3.5	5.9	3.4	3.8	293	35.2	26.6	18.4	61.9	83.2	49.0	82.2
Barling city (pt.)	2 509	10.2	3.6	6.3	3.6	4.1	234	38.0	27.4	21.8	60.9	82.7	48.4	81.7
Central City town	301	8.3	2.3	2.3	1.7	1.3	59	23.7	23.7	5.1	72.0	87.0	60.0	86.1
Prairie township	547	8.2	6.9	5.1	4.0	1.1	72	44.4	19.4	36.1	15.6	75.1	–	73.1
Rogers township	771	12.7	6.6	8.2	4.4	6.1	109	45.9	45.9	32.1	48.0	83.7	23.5	81.7
Sugarloaf township	676	15.5	10.8	7.1	5.2	3.8	231	42.4	39.8	14.7	26.7	79.5	–	75.2
Mansfield city (pt.)	366	15.6	11.2	7.7	4.1	7.1	110	44.5	39.1	22.7	21.1	74.8	–	69.2
Upper township	42 933	9.3	4.7	3.8	2.1	2.8	9 838	22.2	18.5	13.0	40.3	81.6	16.2	79.2
Fort Smith city (pt.)	42 933	9.3	4.7	3.8	2.1	2.8	9 838	22.2	18.5	13.0	40.3	81.6	16.2	79.2
Washburn township	211	8.1	3.8	3.8	3.8	–	7	–	–	–	52.9	77.8	–	78.8
White Oak township	276	21.7	15.6	13.4	6.9	6.5	67	35.8	35.8	35.8	28.3	66.7	–	62.6
Sevier County	8 294	11.4	7.0	3.8	2.8	2.3	2 049	21.6	17.2	14.5	32.3	78.1	7.8	74.8
Bear Creek township	3 614	11.6	7.1	3.8	2.7	2.4	913	27.1	20.2	19.2	35.2	80.7	6.1	77.4
De Queen city (pt.)	2 599	12.0	7.3	3.8	2.7	2.3	688	28.9	19.8	22.4	34.0	80.8	8.5	77.0
Ben Lomond township	153	6.5	3.3	3.3	1.3	3.3	38	31.6	26.3	18.4	30.0	62.2	–	60.9
Ben Lomond town	97	10.3	5.2	5.2	2.1	5.2	26	38.5	38.5	19.2	30.0	69.0	–	66.3
Buckhorn township	66	10.6	10.6	–	–	–	25	24.0	24.0	24.0	–	54.2	–	48.5
Clear Creek township	1 613	12.5	9.2	3.5	3.5	1.5	393	17.6	13.7	13.5	21.3	77.7	3.5	73.1
Horatio city	430	13.0	9.3	5.6	5.6	1.4	198	21.7	15.2	16.7	21.4	74.1	8.3	70.7
Jefferson township	64	–	–	–	–	–	–	–	–	–	–	64.1	–	64.1
Mill Creek township	32	18.8	18.8	18.8	18.8	18.8	20	50.0	50.0	–	–	76.9	–	76.9
Mineral township	541	17.0	9.4	4.4	3.1	1.3	102	12.7	8.8	8.8	38.0	80.4	–	75.6
Gillham town	119	16.8	8.4	.8	–	.8	33	21.2	15.2	15.2	30.0	80.8	–	72.3
Monroe township	626	14.1	7.8	4.0	–	4.0	145	18.6	18.6	–	31.8	85.1	–	77.6
De Queen city (pt.)	122	5.7	5.7	–	–	–	10	–	–	–	–	100.0	–	94.3
Paraclifta township	176	2.8	2.8	2.8	2.8	2.8	90	–	–	–	–	76.6	–	76.6
Red Colony township	837	5.3	2.7	2.4	1.4	1.2	188	20.2	19.1	17.6	43.2	73.9	–	73.3
Lockesburg town	363	5.2	2.2	2.8	.6	2.2	107	16.8	15.0	12.1	47.4	77.6	–	76.5
Saline township	292	12.7	3.8	5.8	5.8	2.4	30	20.0	20.0	20.0	51.4	64.3	58.8	62.9
Washington township	280	11.1	7.9	8.2	5.7	6.4	105	13.3	10.5	7.6	29.0	74.7	–	73.9
Sharp County	7 583	16.8	11.4	6.5	4.5	3.8	3 624	19.9	14.8	12.9	24.5	68.9	7.0	64.0
Big Creek township	146	26.0	20.5	4.1	–	4.1	42	–	–	–	21.1	53.7	–	45.2
Cave township	1 208	15.0	10.3	5.0	3.5	3.4	370	21.6	17.8	11.9	26.5	78.1	7.1	72.6
Cave City city (pt.)	794	12.3	7.7	3.8	2.3	2.9	313	24.6	20.1	13.4	29.6	79.9	16.7	75.0
Cherokee township	1 403	16.4	10.4	5.6	5.0	2.8	1 706	16.6	9.9	11.0	29.1	56.0	–	54.3
Cherokee Village-Hidden Valley CDP (pt.)	1 358	14.7	9.7	5.8	5.2	2.9	1 706	16.6	9.9	11.0	25.5	55.4	–	53.8
Davidson township	87	32.2	17.2	–	–	–	12	–	–	–	46.4	86.4	–	73.6
East Sullivan township	208	20.2	16.8	30.3	20.2	13.5	31	–	–	–	16.7	69.3	16.7	69.3
Hardy township	570	16.7	9.3	3.9	2.1	2.6	220	22.3	20.9	13.2	25.3	73.9	16.7	66.8
Cherokee Village-Hidden Valley CDP (pt.)	20	55.0	–	–	–	–	10	–	–	–	–	–	–	–
Hardy city	275	18.9	13.5	6.5	3.6	4.7	142	26.1	23.9	14.1	25.0	73.5	–	66.8
Highland township	473	12.1	8.7	3.6	2.3	1.3	133	30.1	12.8	24.8	24.6	66.3	–	62.8
Cherokee Village-Hidden Valley CDP (pt.)	175	5.1	5.1	–	–	–	33	33.3	–	33.3	–	48.2	–	45.7
Jackson township	179	26.8	21.8	10.1	8.9	6.1	40	37.5	20.0	32.5	14.6	61.8	–	54.0
Williford town	41	31.7	22.0	4.9	4.9	4.9	12	33.3	–	33.3	15.4	64.3	–	51.3
Johnson township	23	8.7	8.7	–	–	–	6	–	–	–	–	57.1	–	52.2
Lave Creek township	213	17.4	2.3	15.5	2.3	15.5	15	–	–	–	73.0	60.2	–	63.9
Lower North township	196	27.0	19.9	6.1	4.6	1.5	53	24.5	17.0	24.5	–	60.8	–	46.5
Morgan township	92	13.0	13.0	4.3	4.3	–	5	–	–	–	–	85.0	–	77.3
North Big Rock township	74	13.5	13.5	13.5	13.5	13.5	30	30.0	30.0	–	–	62.5	–	62.5
North Lebanon township	24	29.2	29.2	–	–	–	13	53.8	–	53.8	–	64.7	–	45.8
North Union township	167	11.4	11.4	4.8	4.8	4.8	35	–	–	–	–	64.2	–	59.7
Ozark township	237	25.3	13.5	4.2	4.2	–	225	24.0	22.2	14.2	25.0	71.2	–	62.1
Piney Fork township	426	12.0	10.6	6.8	4.7	2.3	168	16.7	16.7	4.2	11.8	82.4	10.0	77.1
Evening Shade town	208	14.4	13.5	6.7	4.3	2.9	68	26.5	26.5	8.8	6.7	79.2	22.2	70.9
Richwoods township	655	19.5	13.9	10.1	6.4	7.2	221	27.6	23.5	15.4	28.1	75.9	–	71.1
Ash Flat city	308	18.2	11.7	5.8	3.2	5.2	143	34.3	28.0	23.8	33.9	81.0	–	74.8
Horseshoe Bend city (pt.)	5	60.0	60.0	60.0	60.0	60.0	–	–	–	–	–	–	–	–
Scott township	252	17.9	11.9	6.7	6.7	2.4	56	53.6	53.6	53.6	33.3	60.9	–	60.0
South Big Rock township	131	16.8	6.9	–	–	–	31	71.0	71.0	71.0	–	89.9	–	74.8
South Lebanon township	84	–	–	–	–	–	47	–	–	–	–	65.5	–	65.5
South Union township	150	32.7	25.3	5.3	5.3	2.7	52	19.2	19.2	19.2	22.4	51.5	100.0	38.7
Strawberry township	139	10.8	5.0	5.0	5.0	–	–	–	–	–	–	87.1	–	81.8
Upper North township	147	8.8	6.1	–	–	–	55	14.5	14.5	7.3	30.8	48.5	–	46.9
Washington township	98	8.2	8.2	–	–	–	10	–	–	–	–	53.3	–	49.0
West Sullivan township	201	11.9	7.0	11.4	6.0	11.4	48	25.0	25.0	4.2	41.7	83.6	16.7	82.5
Sidney town	122	4.9	4.9	4.1	4.1	4.1	34	35.3	35.3	5.9	–	81.9	40.0	79.5
Stone County	5 969	18.1	12.4	6.4	5.2	4.2	1 624	24.8	22.0	15.2	24.0	75.9	10.4	69.5
Arbana township	324	17.0	8.3	3.1	3.1	3.1	142	12.7	12.7	12.7	50.9	77.7	–	75.5
Blue Mountain township	1 770	18.8	13.3	7.8	6.3	4.9	628	24.7	22.0	9.2	21.7	82.5	8.0	75.4
Mountain View city (pt.)	1 402	19.1	14.1	9.1	7.3	6.1	490	23.1	21.4	8.4	19.8	83.2	–	76.8
Bryan township	92	38.0	28.3	8.7	8.7	8.7	77	16.9	16.9	16.9	–	89.5	–	60.7
Farris township	163	30.7	23.3	14.1	14.1	6.1	99	25.3	25.3	20.2	14.0	91.2	21.7	75.0
Flag township	99	5.1	5.1	–	–	–	8	–	–	–	–	66.0	–	62.6

TIPSII [UPF] GPH505 CENSUS90 71583600 07/17/92 1:17 PM MACHINE: C DATA:CENSUS90S*PH5TIPSDA05. 07/10/92 10:10:29 TAPE: NONE FRAME: 61
TSF:CENSUS90*92. 07/10/92 10:12:20 UTF:CENSUS90*93. 07/10/92 10:12:20 META:CENSUS90S*PH5T7-805. 07/10/92 10:16:48

Table 7. **Disability Status: 1990**—Con.

[Data based on sample and subject to sampling variability, see text. For definitions of terms and meanings of symbols, see text]

State County County Subdivision Place	Civilian noninstitutionalized persons 16 to 64 years						Civilian noninstitutionalized persons 65 years and over				Percent in labor force of civilian noninstitutionalized persons 16 to 64 years with—			
		Percent with a work disability		Percent with a mobility or self-care limitation				Percent with a mobility or self-care limitation						
	Total	Total	Prevented from working	Total	Mobility limitation	Self-care limitation	Total	Total	Mobility limitation	Self-care limitation	A work disability	No work disability	A mobility limitation	No mobility limitation
Stone County—Con.														
Franklin township	256	33.6	15.6	9.0	5.1	3.9	55	41.8	29.1	41.8	44.2	79.4	–	71.2
Harris township	546	15.4	10.3	4.0	2.6	1.5	83	–	–	–	14.3	68.4	–	61.7
Mountain View city (pt.)	–	–	–	–	–	–	–	–	–	–	–	–	–	–
Jones township	81	–	–	–	–	–	15	100.0	100.0	100.0	–	87.7	–	87.7
Liberty township	150	17.3	17.3	–	–	–	30	–	–	–	–	90.3	–	74.7
Locust Grove township	98	17.3	11.2	17.3	11.2	11.2	22	–	–	–	35.3	63.0	54.5	58.6
Marcella township	134	–	–	–	–	–	18	50.0	50.0	50.0	–	73.9	–	73.9
Northwest township	264	20.5	13.6	3.0	2.3	3.0	63	44.4	44.4	22.2	24.1	80.0	–	70.2
Fifty-Six city	104	28.8	19.2	5.8	3.8	5.8	36	58.3	58.3	27.8	33.3	79.7	–	69.0
Optimus township	127	14.2	14.2	–	–	–	10	60.0	60.0	–	–	50.5	–	43.3
Red River township	75	13.3	6.7	–	–	–	30	46.7	46.7	–	50.0	76.9	–	73.3
Red Stripe township	123	8.9	5.7	5.7	5.7	5.7	40	–	–	–	36.4	73.2	–	74.1
Richwoods township	211	22.7	16.1	15.2	7.6	15.2	39	38.5	17.9	38.5	29.2	57.7	–	55.4
Roasting Ear township	79	–	–	–	–	–	19	57.9	26.3	31.6	–	83.5	–	83.5
Smart township	95	12.6	4.2	4.2	4.2	–	–	–	–	–	66.7	78.3	–	80.2
Sylamore township	373	14.7	13.1	2.9	2.9	2.9	51	43.1	43.1	43.1	10.9	80.5	–	72.4
Timbo township	175	22.3	10.3	10.3	10.3	3.4	48	–	–	–	17.9	68.4	–	63.7
Turkey Creek township	189	27.0	18.5	4.2	4.2	4.2	29	27.6	27.6	–	31.4	55.8	–	51.4
Union township	402	11.4	8.5	5.7	5.7	3.5	78	39.7	29.5	30.8	26.1	59.3	–	58.8
Washington township	52	26.9	26.9	–	–	–	–	–	–	–	–	100.0	–	73.1
Wilson township	91	38.5	25.3	36.3	26.4	23.1	40	25.0	25.0	25.0	34.3	100.0	50.0	83.6
Union County	27 120	11.2	6.7	6.5	2.6	5.3	7 448	24.7	18.0	16.2	32.6	75.0	16.4	71.7
Boone township	274	21.2	9.1	2.2	–	2.2	125	35.2	16.8	35.2	56.9	80.6	–	75.5
Cornie township	176	17.6	13.6	–	–	–	42	23.8	23.8	23.8	–	86.2	–	71.0
El Dorado township	17 056	10.7	6.5	6.0	2.4	4.8	4 904	22.8	16.9	14.4	34.5	77.1	16.2	74.0
El Dorado city	12 902	11.2	7.0	6.0	2.5	4.7	4 083	23.9	17.0	15.2	31.7	76.4	8.7	73.0
Franklin township	1 535	11.1	6.3	6.8	2.3	6.6	258	7.4	1.6	5.8	34.5	76.6	37.1	72.7
Calion city	345	15.4	10.7	10.4	4.6	10.4	85	15.3	4.7	10.6	30.2	76.4	18.8	71.7
Garner township	226	31.4	8.0	2.2	–	2.2	60	23.3	23.3	11.7	60.6	61.9	–	61.5
Harrison township	272	10.3	5.1	8.5	8.5	8.5	159	30.8	24.5	18.9	–	63.5	39.1	58.6
Henderson township	469	9.2	7.5	4.5	3.2	3.0	123	39.8	32.5	27.6	9.3	72.5	6.7	68.7
Junction City city	356	9.6	7.9	5.9	4.2	3.9	106	44.3	35.8	32.1	5.9	74.5	6.7	70.7
Jackson township	495	11.3	1.8	–	–	–	84	21.4	21.4	21.4	67.9	70.8	–	70.5
Johnson township	903	8.6	6.1	10.0	3.7	7.5	245	27.3	22.9	18.0	15.4	62.4	–	60.6
Lapile township	1 666	13.9	10.1	14.5	4.0	12.3	485	32.0	23.5	19.6	15.5	66.8	13.6	61.6
Felsenthal town	58	36.2	32.8	17.2	17.2	3.4	24	37.5	25.0	12.5	–	48.6	–	37.5
Huttig town	466	5.6	2.6	16.1	3.0	15.9	129	37.2	21.7	27.9	26.9	62.3	50.0	60.6
Strong city	384	13.5	10.9	7.8	4.9	4.7	129	29.5	21.7	14.0	13.5	71.4	10.5	66.3
Norphlet township	1 039	8.3	4.1	5.3	1.5	4.8	303	27.7	15.2	19.1	47.7	74.4	31.3	72.8
Norphlet city	417	11.3	4.8	3.1	1.7	3.1	140	40.0	27.9	22.1	53.2	80.8	–	79.0
Smackover township	1 716	12.2	8.8	7.2	3.0	6.4	461	32.5	20.6	23.4	15.8	71.9	7.7	66.9
Smackover city	1 243	12.4	9.3	9.0	3.4	8.2	398	33.2	21.9	23.6	17.5	70.9	9.5	66.2
Tubal township	216	18.1	9.3	9.3	9.3	–	45	37.8	37.8	–	48.7	72.3	–	75.0
Van Buren township	406	9.4	5.9	3.4	3.4	1.2	58	27.6	27.6	27.6	21.1	66.8	–	64.8
Wesson township	234	21.8	9.8	6.8	6.8	4.3	54	46.3	46.3	29.6	35.3	65.6	–	63.3
Wilmington township	437	6.2	2.3	6.2	2.1	6.2	42	19.0	–	19.0	63.0	80.7	100.0	79.2
Van Buren County	7 913	17.6	11.5	7.6	5.3	4.2	3 216	21.5	18.8	11.6	26.0	70.9	10.3	65.9
Archey Valley township	89	18.0	12.4	–	–	–	41	9.8	9.8	9.8	31.3	75.3	–	67.4
Barnett township	329	11.2	6.7	2.1	2.1	–	78	44.9	26.9	37.2	40.5	76.7	–	74.2
Damascus town (pt.)	73	21.9	12.3	9.6	9.6	–	34	29.4	23.5	29.4	43.8	73.7	–	74.2
Bradley township	584	17.8	12.3	5.5	4.1	2.2	109	14.7	10.1	14.7	30.8	79.8	–	74.1
Cadron township	81	13.6	6.2	12.3	–	12.3	57	22.8	22.8	–	–	80.0	–	69.1
Cargile township	232	8.6	6.0	2.6	2.6	2.6	36	52.8	52.8	33.3	30.0	72.6	–	70.8
Choctaw township	634	15.5	9.5	12.3	7.4	8.4	235	30.6	24.3	22.1	26.5	71.6	19.1	68.3
Clinton city (pt.)	86	16.3	16.3	9.3	9.3	–	36	–	–	–	–	91.7	–	84.6
Craig township	344	25.3	17.2	4.9	2.9	3.2	80	26.3	26.3	13.8	19.5	73.5	–	61.7
Culpepper township	275	20.0	16.0	9.1	9.1	6.9	83	30.1	30.1	21.7	20.0	74.1	–	69.6
Davis township	381	15.7	12.9	10.0	5.0	7.3	117	28.2	28.2	13.7	18.3	60.7	–	56.9
Griggs township	1 840	19.6	13.6	5.7	4.7	1.8	747	28.0	25.2	15.0	22.5	79.5	3.4	71.5
Clinton city (pt.)	1 080	21.9	16.4	8.1	6.9	1.9	465	28.4	24.5	13.5	19.0	83.3	4.0	74.0
Hartsugg township	128	3.9	3.9	3.9	–	3.9	18	27.8	27.8	–	–	80.5	–	77.3
Holley township	233	9.0	4.7	7.3	4.7	7.3	30	26.7	26.7	26.7	47.6	76.4	–	77.5
Indian Rock township	522	20.9	5.7	5.2	5.2	1.3	811	6.8	6.8	–	36.7	35.1	–	37.4
Fairfield Bay CDP (pt.)	522	20.9	5.7	5.2	5.2	1.3	811	6.8	6.8	–	36.7	35.1	–	37.4
Liberty township	39	–	–	–	–	–	52	7.7	–	7.7	–	100.0	–	100.0
Linn Creek township	243	14.0	9.9	9.5	9.5	–	35	20.0	20.0	–	29.4	70.8	21.7	69.5
Mountain township	109	15.6	11.0	11.0	–	11.0	14	50.0	50.0	50.0	29.4	71.7	–	65.1
Red River township	281	23.5	16.0	21.0	11.7	16.7	299	20.4	14.4	9.0	31.8	67.0	36.4	61.7
Fairfield Bay CDP (pt.)	191	13.1	6.8	19.9	6.3	13.6	243	21.8	14.4	11.1	48.0	68.1	100.0	63.1
Union township	957	17.5	10.9	7.4	4.7	4.1	214	29.0	27.1	20.6	34.1	70.0	31.1	65.4
Fairfield Bay CDP (pt.)	201	10.0	4.5	4.5	–	4.5	52	48.1	48.1	34.6	55.0	61.9	–	61.2
Shirley town	219	25.6	16.9	10.0	7.8	7.3	61	24.6	18.0	9.8	23.2	76.7	11.8	67.3
Washington township	401	23.7	20.0	14.2	10.0	7.5	145	20.7	20.7	4.8	10.5	53.9	–	48.5
Wheeler township	211	14.7	7.1	7.1	7.1	2.8	15	46.7	–	46.7	16.1	67.2	–	64.3
Washington County	75 309	9.2	4.5	3.3	1.9	2.3	12 189	22.2	18.3	12.6	41.6	78.4	16.6	76.2
District No. 1 township	6 655	9.6	4.3	3.1	1.9	1.9	971	23.2	19.9	13.4	46.3	85.3	28.1	82.6
Elm Springs town	585	11.3	6.3	1.7	1.4	.7	142	29.6	23.9	20.4	33.3	78.6	37.5	74.0
Fayetteville city (pt.)	47	4.3	4.3	4.3	4.3	4.3	23	21.7	21.7	8.7	–	93.3	–	93.3
Johnson city	364	11.0	7.4	2.7	2.2	1.6	61	11.5	11.5	9.8	32.5	88.9	–	84.6
Springdale city (pt.)	3 512	7.2	2.6	2.6	1.1	1.7	403	22.3	19.9	8.4	50.4	85.6	55.0	83.4
Tontitown town	353	8.8	4.8	8.2	5.4	5.4	59	27.1	23.7	22.0	32.3	81.4	10.5	80.8
District No. 2 township	5 744	9.3	5.1	3.4	2.5	2.0	1 371	16.0	13.3	8.0	38.4	82.2	18.3	79.6
Springdale city (pt.)	5 744	9.3	5.1	3.4	2.5	2.0	1 371	16.0	13.3	8.0	38.4	82.2	18.3	79.6
District No. 3 township	5 431	9.6	5.3	5.2	2.4	4.3	891	21.8	19.8	11.3	38.5	84.5	15.3	81.7
Springdale city (pt.)	5 431	9.6	5.3	5.2	2.4	4.3	891	21.8	19.8	11.3	38.5	84.5	15.3	81.7
District No. 4 township	5 444	14.7	7.9	3.7	2.0	2.6	1 088	25.5	19.1	17.9	32.7	80.3	14.5	74.5
Fayetteville city (pt.)	–	–	–	–	–	–	–	–	–	–	–	–	–	–
Springdale city (pt.)	3 701	15.2	8.2	4.3	2.2	3.1	871	28.0	20.8	20.2	32.3	82.1	12.5	75.8
District No. 5 township	5 844	4.4	2.3	1.6	1.0	.9	490	25.1	23.5	10.2	47.5	62.4	36.1	62.0
Farmington city (pt.)	17	11.8	–	–	–	–	3	–	–	–	100.0	60.0	–	64.7
Fayetteville city (pt.)	5 372	3.8	2.0	1.5	1.0	.9	337	28.8	28.8	12.5	46.3	60.7	33.9	60.4
District No. 6 township	8 367	7.5	3.2	2.1	1.4	1.2	631	28.5	22.2	20.4	49.9	76.6	12.2	75.4
Fayetteville city (pt.)	6 593	5.9	2.0	1.1	.6	.9	438	28.3	22.6	16.7	56.6	75.3	20.5	74.5
District No. 7 township	5 308	5.7	1.9	3.2	1.1	2.7	486	16.3	14.4	10.9	53.8	66.4	23.2	66.1
Fayetteville city (pt.)	5 308	5.7	1.9	3.2	1.1	2.7	486	16.3	14.4	10.9	53.8	66.4	23.2	66.1

TIPSII [UPF] GPH505 CENSUS90 71583600 07/17/92 1:17 PM MACHINE: C DATA:CENSUS90S*PH5TIPSDA05. 07/10/92 10:10:29 TAPE: NONE FRAME: 62
TSF:CENSUS90*92. 07/10/92 10:12:20 UTF:CENSUS90*93. 07/10/92 10:12:20 META:CENSUS90S*PH5T7-805. 07/10/92 10:16:48

Table 7. **Disability Status: 1990**—Con.

[Data based on sample and subject to sampling variability, see text. For definitions of terms and meanings of symbols, see text]

State County County Subdivision Place	Civilian noninstitutionalized persons 16 to 64 years						Civilian noninstitutionalized persons 65 years and over				Percent in labor force of civilian noninstitutionalized persons 16 to 64 years with—			
		Percent with a work disability		Percent with a mobility or self-care limitation				Percent with a mobility or self-care limitation						
	Total	Total	Prevented from working	Total	Mobility limitation	Self-care limitation	Total	Total	Mobility limitation	Self-care limitation	A work disability	No work disability	A mobility limitation	No mobility limitation
Washington County—Con.														
District No. 8 township	7 398	5.1	1.7	2.4	1.3	1.9	1 526	18.5	15.7	9.1	56.8	78.7	22.1	78.3
Fayetteville city (pt.)	7 384	5.1	1.7	2.4	1.3	1.9	1 526	18.5	15.7	9.1	56.8	78.7	22.1	78.3
Springdale city (pt.)	14	–	–	–	–	–	–	–	–	–	–	100.0	–	100.0
District No. 9 township	4 724	13.4	7.0	5.3	3.8	2.9	905	30.3	27.8	19.7	36.6	82.1	5.6	78.7
Elkins city	430	12.3	6.5	5.3	4.2	2.8	128	28.1	23.4	19.5	35.8	83.0	16.7	79.9
Fayetteville city (pt.)	3 296	13.6	7.0	5.2	3.5	3.2	629	33.5	31.0	21.9	35.0	82.9	5.1	79.0
District No. 10 township	4 748	12.9	6.6	4.1	2.4	2.9	1 036	26.4	18.9	15.4	36.9	81.0	8.8	77.0
Lincoln city	794	15.9	12.1	5.9	3.7	4.0	302	29.1	24.8	17.5	19.0	81.1	10.3	73.6
District No. 11 township	5 068	11.0	5.8	4.6	2.4	3.2	965	23.3	18.4	10.1	41.4	82.4	11.3	79.6
Farmington city (pt.)	781	9.5	5.4	4.1	2.0	3.3	190	31.6	29.5	13.2	40.5	84.6	12.5	81.8
Fayetteville city (pt.)	337	8.9	4.7	4.5	2.7	1.8	25	20.0	–	20.0	46.7	83.4	–	82.3
Prairie Grove city	1 040	13.8	8.0	5.8	3.1	3.4	302	20.2	16.6	9.3	37.5	82.8	–	79.0
District No. 12 township	5 007	12.0	6.1	3.1	1.7	2.0	918	19.2	16.7	8.3	41.7	79.3	28.6	75.6
Fayetteville city (pt.)	60	1.7	1.7	1.7	1.7	–	22	13.6	4.5	9.1	–	78.0	–	78.0
Greenland town	503	7.2	3.6	1.8	1.8	.6	88	21.6	15.9	14.8	44.4	83.5	22.2	81.8
West Fork city	947	9.3	4.9	2.5	1.6	1.2	204	16.7	15.2	9.8	30.7	80.9	13.3	77.3
Winslow city	196	13.3	6.1	7.7	3.6	6.1	58	44.8	36.2	17.2	53.8	78.8	–	78.3
District No. 13 township	5 571	7.9	4.3	3.3	2.0	2.4	911	19.4	14.6	12.4	35.7	81.3	13.6	79.0
Fayetteville city (pt.)	1 702	8.0	4.1	2.6	1.2	1.9	228	17.5	12.3	10.1	36.0	82.3	–	79.6
Goshen town	362	5.2	3.0	1.1	1.1	–	75	24.0	24.0	9.3	26.3	86.0	–	83.8
Springdale city (pt.)	12	–	–	–	–	–	–	–	–	–	–	100.0	–	100.0
White County	34 328	11.7	6.9	5.5	3.5	3.4	7 536	24.5	20.1	12.8	33.6	74.7	16.0	71.8
Albion township	168	13.7	13.7	11.9	11.9	–	40	50.0	50.0	5.0	–	81.4	75.0	69.6
Antioch township	269	14.1	9.7	8.6	2.6	5.9	73	21.9	21.9	15.1	31.6	61.0	–	58.4
Bald Knob township	2 410	15.5	11.3	7.8	5.7	3.6	567	27.2	26.1	10.8	22.7	74.1	10.2	69.5
Bald Knob city	1 540	14.4	10.0	8.6	6.6	3.9	444	30.4	29.5	13.3	26.2	71.3	6.9	69.0
Big Creek township	713	15.0	10.0	6.7	5.6	4.1	237	19.8	14.3	13.1	29.0	77.6	–	74.4
Pangburn city	399	17.8	12.8	9.0	7.0	5.8	125	23.2	20.0	10.4	21.1	82.9	–	77.4
Cadron township	204	15.7	6.9	8.3	3.4	8.3	11	100.0	100.0	–	56.3	76.2	–	75.6
Cane township	421	6.2	6.2	4.0	2.9	1.2	141	15.6	10.6	8.5	–	90.4	–	87.3
Chrisp township	348	14.7	14.7	7.5	3.7	5.7	88	28.4	28.4	6.8	–	69.4	–	61.5
Clay township	258	14.7	7.4	3.5	–	3.5	63	7.9	7.9	–	50.0	72.3	–	69.0
Cleveland township	12	–	–	–	–	–	13	–	–	–	–	100.0	–	100.0
Coffey township	366	15.3	10.7	4.4	4.4	–	40	35.0	15.0	20.0	21.4	77.1	–	71.7
Coldwell township	161	5.0	5.0	5.0	5.0	–	116	34.5	16.4	18.1	–	62.1	–	62.1
Crosby township	222	8.6	5.0	–	–	–	19	–	–	–	42.1	71.9	–	69.4
Cypert township	161	10.6	10.6	14.3	3.7	10.6	29	17.2	17.2	17.2	–	81.9	100.0	72.3
Denmark township	282	14.5	5.3	1.8	1.8	–	105	4.8	4.8	4.8	39.0	66.4	–	63.5
Des Arc township	260	15.8	8.5	6.9	6.9	4.2	61	6.6	6.6	–	31.7	73.1	38.9	68.6
Dogwood township	414	13.3	9.7	6.3	5.8	4.8	118	39.8	35.6	16.1	23.6	74.4	8.3	71.3
Griffithville town	141	21.3	14.2	12.1	10.6	9.2	47	42.6	31.9	25.5	26.7	71.2	13.3	67.5
El Paso township	339	15.3	9.7	6.8	3.2	5.0	33	63.6	63.6	45.5	36.5	82.9	–	78.4
Francure township	173	12.1	9.8	6.9	6.9	1.2	22	4.5	4.5	–	19.0	69.7	33.3	65.8
Georgetown town	67	20.9	14.9	14.9	14.9	–	15	–	–	–	28.6	64.2	40.0	59.6
Garner township	204	16.2	8.8	7.4	4.4	5.4	41	4.9	4.9	–	30.3	79.5	–	74.9
Garner town	91	26.4	13.2	7.7	5.5	7.7	20	10.0	10.0	–	29.2	80.6	–	70.9
Gravel Hill township	86	19.8	12.8	–	–	–	8	–	–	–	35.3	71.0	–	64.0
Gray township	11 488	8.7	4.8	4.8	2.6	3.2	2 282	21.0	16.7	10.3	36.0	70.2	21.7	68.4
Kensett city (pt.)	33	6.1	–	–	–	–	8	25.0	–	25.0	–	74.2	–	69.7
Searcy city (pt.)	9 240	8.6	5.1	4.5	2.6	2.8	1 946	21.8	17.3	9.9	30.6	68.4	15.5	66.5
Gum Springs township	1 521	7.8	4.0	2.8	2.2	2.3	278	21.9	21.9	9.0	48.7	76.2	–	75.8
Searcy city (pt.)	750	5.3	3.1	1.6	1.6	1.6	192	28.6	28.6	9.9	42.5	72.7	–	72.2
Guthrie township	448	11.4	6.7	6.7	6.7	4.9	75	41.3	41.3	24.0	27.5	79.8	–	79.2
Harrison township	2 988	13.1	7.3	8.0	5.1	4.5	598	28.6	24.9	16.6	34.4	80.4	27.2	76.9
Judsonia city (pt.)	1 057	14.0	7.9	6.3	4.0	4.9	331	28.1	25.1	14.2	38.5	81.3	31.0	77.1
Hartsell township	362	12.2	10.8	6.1	3.9	6.1	66	28.8	21.2	16.7	11.4	65.1	–	60.9
Higginson township	446	10.3	6.5	3.8	3.1	2.5	152	11.2	7.9	8.6	32.6	79.3	–	76.9
Higginson town	170	13.5	11.2	7.1	5.9	3.5	46	21.7	10.9	17.4	8.7	78.9	–	73.8
Searcy city (pt.)	–	–	–	–	–	–	23	–	–	–	–	–	–	–
Jackson township	268	17.5	8.6	12.3	9.0	9.7	9	–	–	–	51.1	66.1	50.0	64.8
Jefferson township	174	6.3	–	–	–	–	22	22.7	–	22.7	100.0	78.5	–	79.9
Joy township	278	7.9	5.4	–	–	–	29	13.8	13.8	13.8	31.8	71.9	–	68.7
Kensett township	1 251	14.3	8.5	6.2	3.6	3.8	327	25.7	20.2	16.2	27.4	80.7	6.7	75.5
Kensett city (pt.)	990	13.5	9.0	6.2	3.4	4.2	290	27.2	21.0	16.6	30.6	79.4	8.8	75.1
Searcy city (pt.)	12	–	–	–	–	–	1	–	–	–	–	50.0	–	50.0
Kentucky township	497	9.1	5.4	5.4	4.4	4.0	202	26.7	25.2	13.9	33.3	75.9	–	75.4
Rose Bud town	90	7.8	2.2	–	–	–	42	28.6	21.4	19.0	28.6	78.3	–	74.4
Liberty township	940	17.0	10.3	4.7	2.2	3.4	260	28.5	21.2	15.8	38.1	77.9	19.0	72.4
Bradford city	450	15.1	9.8	8.2	3.3	6.9	198	29.3	23.2	16.2	32.4	74.9	26.7	69.9
McRae township	684	15.9	9.5	5.8	5.0	2.8	175	44.0	35.4	29.7	33.0	85.7	20.6	80.3
McRae city	392	16.1	9.2	5.9	4.8	3.8	122	44.3	41.0	23.8	34.9	83.9	21.1	78.8
Marion township	212	12.7	6.1	7.1	.9	6.1	99	25.3	12.1	13.1	44.4	69.2	–	66.7
Letona town	120	19.2	8.3	5.8	1.7	4.2	62	8.1	3.2	4.8	47.8	69.1	–	66.1
Marshall township	179	3.9	3.9	13.4	3.9	9.5	27	25.9	25.9	–	–	86.0	–	86.0
Mount Pisgah township	40	47.5	32.5	32.5	17.5	15.0	17	–	–	–	31.6	71.4	–	63.6
Red River township	279	10.4	2.9	11.1	1.8	10.4	64	7.8	3.1	4.7	65.5	75.6	–	75.9
Judsonia city (pt.)	–	–	–	–	–	–	–	–	–	–	–	–	–	–
West Point town	86	11.6	4.7	9.3	3.5	9.3	23	21.7	8.7	13.0	40.0	78.9	–	77.1
Royal township	305	13.8	7.5	3.6	3.6	3.6	11	54.5	54.5	–	31.0	74.1	–	70.7
Russell township	415	14.9	7.7	6.0	3.4	3.1	86	40.7	26.7	18.6	32.3	77.6	–	73.3
Russell town	119	17.6	9.2	8.4	5.0	5.0	23	65.2	47.8	34.8	33.3	89.8	–	84.1
Union township	3 467	12.7	5.7	3.7	2.7	2.5	808	25.1	20.9	13.6	43.1	76.6	14.1	73.9
Beebe city	2 625	13.4	5.1	3.3	2.4	2.2	666	24.2	21.2	14.4	51.1	77.2	20.3	75.0
Velvet Ridge township	418	20.1	15.6	7.7	7.7	2.4	88	35.2	35.2	28.4	22.6	86.8	–	80.1
Walker township	197	7.6	3.6	–	–	–	36	55.6	–	55.6	53.3	85.2	–	82.7
Woodruff County	5 314	14.6	10.6	8.7	4.5	6.0	1 560	30.8	25.4	19.6	22.2	74.9	10.0	70.0
Augusta township	1 905	12.0	9.1	7.4	3.3	5.9	584	33.2	27.2	19.7	18.3	81.1	–	76.0
Augusta city	1 482	13.2	9.9	8.6	3.3	6.7	481	36.2	30.4	22.5	17.9	80.4	–	74.7
Patterson town (pt.)	–	–	–	–	–	–	–	–	–	–	–	–	–	–
Barnes township	132	18.9	17.4	6.1	6.1	6.1	15	13.3	13.3	13.3	8.0	63.6	–	56.5
McCrory city (pt.)	–	–	–	–	–	–	–	–	–	–	–	–	–	–
Cache township	80	–	–	52.5	–	52.5	29	24.1	24.1	–	–	55.0	–	55.0
Caney township	153	18.3	12.4	6.5	6.5	3.9	80	46.3	35.0	32.5	32.1	66.4	–	64.3
Hunter town	73	23.3	23.3	11.0	11.0	8.2	37	54.1	54.1	45.9	–	73.2	–	63.1
Cotton Plant township	698	19.1	14.3	11.9	6.6	7.6	259	30.1	26.6	22.0	19.5	65.0	6.5	59.8
Cotton Plant city	584	18.8	13.5	12.2	6.5	7.5	243	25.5	22.6	16.9	21.8	63.5	7.9	59.0
Dent township	216	7.9	7.9	7.4	7.4	–	16	50.0	50.0	50.0	–	69.3	50.0	65.0
De View township	1 534	14.9	10.2	6.5	3.8	4.4	465	29.7	24.7	17.6	29.3	76.1	8.6	71.5

TIPSII [UPF] GPH505 CENSUS90 71583600 07/17/92 1:17 PM MACHINE: C DATA:CENSUS90S*PH5TIPSDA05. 07/10/92 10:10:29 TAPE: NONE FRAME: 63
TSF:CENSUS90*92. 07/10/92 10:12:20 UTF:CENSUS90*93. 07/10/92 10:12:20 META:CENSUS90S*PH5T7-805. 07/10/92 10:16:48

Table 7. **Disability Status: 1990**—Con.

[Data based on sample and subject to sampling variability, see text. For definitions of terms and meanings of symbols, see text]

State County County Subdivision Place	Civilian noninstitutionalized persons 16 to 64 years						Civilian noninstitutionalized persons 65 years and over				Percent in labor force of civilian noninstitutionalized persons 16 to 64 years with—			
		Percent with a work disability		Percent with a mobility or self-care limitation				Percent with a mobility or self-care limitation						
	Total	Total	Prevented from working	Total	Mobility limitation	Self-care limitation	Total	Total	Mobility limitation	Self-care limitation	A work disability	No work disability	A mobility limitation	No mobility limitation
Woodruff County—Con.														
De View township—Con.														
McCrory city (pt.)	1 061	14.6	10.1	6.5	4.1	4.5	334	30.8	25.4	19.2	28.4	77.3	11.4	72.7
Patterson town (pt.)	212	21.2	17.9	10.4	6.6	5.7	103	22.3	17.5	12.6	11.1	79.0	–	69.2
Franks township	94	8.5	–	–	–	–	9	–	–	–	100.0	80.2	–	81.9
Freeman township	–	–	–	–	–	–	55	–	–	–	–	–	–	–
Garden township	60	–	–	–	–	–	–	–	–	–	–	70.0	–	70.0
Point township	91	13.2	13.2	6.6	6.6	6.6	24	–	–	–	–	69.6	–	64.7
Pumpkin Bend township	240	39.6	25.4	21.7	14.6	7.1	17	52.9	52.9	52.9	18.9	76.6	22.9	59.0
White River township	111	–	–	5.4	–	5.4	7	100.0	–	100.0	–	64.9	–	64.9
Yell County	11 007	14.9	10.1	5.8	3.9	3.2	2 790	29.3	23.3	15.4	24.8	77.7	4.9	72.5
Bluffton township	158	19.6	15.8	8.2	8.2	–	71	39.4	39.4	–	19.4	69.3	–	64.8
Briggsville township	106	18.9	18.9	6.6	–	6.6	32	18.8	18.8	18.8	–	69.8	–	56.6
Centerville township	655	20.0	17.4	12.8	7.2	9.5	44	13.6	13.6	–	13.0	78.8	–	70.7
Compton township	13	–	–	–	–	–	35	37.1	37.1	17.1	–	100.0	–	100.0
Crawford township	27	–	–	–	–	–	8	–	–	–	–	100.0	–	100.0
Danville township	1 232	12.5	8.4	5.6	3.7	3.6	365	21.1	17.0	15.3	27.9	81.5	6.5	77.5
Belleville city (pt.)	3	33.3	–	–	–	–	2	–	–	–	100.0	–	–	33.3
Corinth town (pt.)	28	21.4	–	–	–	–	8	25.0	25.0	25.0	66.7	77.3	–	75.0
Danville city (pt.)	935	10.3	6.5	4.9	2.8	3.5	331	22.1	17.5	15.7	31.3	82.5	11.5	79.1
Dardanelle township	3 770	16.0	10.2	5.3	3.9	2.8	866	34.8	30.8	17.1	26.9	79.9	8.1	74.0
Dardanelle city	2 367	17.1	12.7	6.1	4.8	3.0	597	38.2	34.7	16.8	17.8	78.4	–	71.5
Dutch Creek township	35	37.1	37.1	17.1	17.1	–	21	38.1	–	38.1	–	100.0	–	75.9
Ferguson township	613	17.0	12.6	5.4	5.4	1.3	131	29.0	18.3	23.7	20.2	81.3	–	75.0
Belleville city (pt.)	257	19.8	13.2	3.9	3.9	3.1	57	24.6	21.1	15.8	21.6	84.0	–	74.5
Galla Rock township	198	3.5	3.5	–	–	–	39	46.2	46.2	–	–	86.4	–	83.3
Gilkey township	121	11.6	11.6	5.8	5.8	–	8	100.0	100.0	–	–	59.8	–	56.1
Danville city (pt.)	–	–	–	–	–	–	–	–	–	–	–	–	–	–
Gravelly Hill township	79	15.2	–	–	–	–	63	28.6	19.0	9.5	100.0	80.6	–	83.5
Herring township	139	10.1	10.1	–	–	–	23	34.8	34.8	–	–	65.6	–	59.0
Ions Creek township	40	–	–	–	–	–	28	–	–	–	–	50.0	–	50.0
Lamar township	594	13.0	6.9	5.6	2.5	4.0	224	38.8	21.9	24.6	28.6	70.0	–	66.3
Plainview city	363	12.4	8.3	4.4	1.7	3.9	147	38.1	23.8	20.4	17.8	76.4	–	70.3
Magazine township	628	10.4	8.4	4.1	3.0	1.1	114	11.4	5.3	11.4	9.2	79.0	–	74.1
Mason township	166	6.6	3.0	3.0	3.0	–	27	11.1	11.1	7.4	54.5	91.6	–	91.9
Mountain township	122	25.4	15.6	16.4	9.0	7.4	29	100.0	–	100.0	38.7	41.8	–	45.0
Prairie township	276	12.0	4.0	6.2	–	6.2	29	17.2	17.2	17.2	66.7	79.8	–	78.3
Reed Keathly township	71	15.5	15.5	7.0	–	7.0	–	–	–	–	–	68.3	–	57.7
Corinth town (pt.)	–	–	–	–	–	–	–	–	–	–	–	–	–	–
Richland township	108	18.5	12.0	12.0	12.0	–	33	42.4	42.4	15.2	35.0	67.0	–	69.5
Riley township	466	4.3	1.7	.9	.9	.9	189	23.8	22.8	5.8	40.0	66.4	–	65.8
Havana city	159	8.8	2.5	1.3	1.3	1.3	103	27.2	25.2	10.7	42.9	75.2	–	73.2
Rover township	178	23.6	15.2	10.1	3.4	10.1	47	12.8	12.8	–	–	83.1	–	65.7
Sulphur Springs township	189	20.6	6.3	–	–	–	72	34.7	25.0	23.6	69.2	84.7	–	81.5
Ward township	895	20.1	14.7	7.9	5.8	4.2	205	30.2	26.3	16.1	20.0	74.7	11.5	66.9
Ola city	592	23.5	17.7	9.8	6.6	5.7	155	36.1	32.3	18.1	21.6	74.2	15.4	65.1
Waveland township	88	–	–	–	–	–	81	–	–	–	–	92.0	–	92.0
Wilson township	40	27.5	27.5	12.5	12.5	–	6	–	–	–	–	51.7	–	42.9

TIPSII [UPF] GPH505 CENSUS90 71583600 07/17/92 1:17 PM MACHINE: C DATA:CENSUS90S*PH5TIPSDA05. 07/10/92 10:10:29 TAPE: NONE FRAME: 64
TSF:CENSUS90*92. 07/10/92 10:12:20 UTF:CENSUS90*93. 07/10/92 10:12:20 META:CENSUS90S*PH5T7-805. 07/10/92 10:16:48

Table 8. **Disability Status: 1990**

[Data based on sample and subject to sampling variability, see text. For definitions of terms and meanings of symbols, see text]

State County Place and [In Selected States] County Subdivision	Civilian noninstitutionalized persons 16 to 64 years						Civilian noninstitutionalized persons 65 years and over				Percent in labor force of civilian noninstitutionalized persons 16 to 64 years with—			
		Percent with a work disability		Percent with a mobility or self-care limitation				Percent with a mobility or self-care limitation						
	Total	Total	Prevented from working	Total	Mobility limitation	Self-care limitation	Total	Total	Mobility limitation	Self-care limitation	A work disability	No work disability	A mobility limitation	No mobility limitation
The State	**1 425 891**	**11.2**	**6.6**	**5.5**	**2.9**	**3.9**	**330 181**	**24.1**	**19.1**	**14.3**	**32.6**	**77.5**	**14.4**	**74.2**
COUNTY														
Arkansas County	12 643	10.7	5.1	5.8	2.7	4.3	3 329	24.3	19.0	17.3	43.5	78.4	34.4	75.8
Ashley County	14 660	11.2	7.0	5.8	2.9	4.4	3 357	27.9	20.2	21.1	32.6	74.2	25.0	70.8
Baxter County	16 678	14.2	9.2	4.7	3.6	2.4	8 750	15.3	11.1	9.2	25.2	73.0	9.3	68.3
Benton County	58 175	9.1	4.6	3.6	2.0	2.6	16 792	17.3	13.5	10.2	40.3	80.0	14.9	77.6
Boone County	17 104	11.4	6.2	4.4	2.7	3.4	4 585	23.8	19.8	14.4	36.5	78.8	25.5	75.3
Bradley County	6 763	12.2	7.5	6.8	3.4	5.3	2 052	22.3	15.7	13.9	27.2	74.6	22.2	70.5
Calhoun County	3 413	11.8	8.1	5.3	2.7	4.2	917	21.6	16.4	10.8	24.8	77.3	12.9	72.7
Carroll County	11 231	11.3	6.2	4.9	3.0	3.4	3 289	18.6	14.2	10.6	31.6	80.0	9.6	76.6
Chicot County	8 693	13.6	9.5	10.6	3.9	8.5	2 459	31.0	22.2	24.0	24.1	70.5	10.9	66.3
Clark County	13 607	10.7	6.2	6.3	3.1	4.7	3 340	24.6	19.0	15.9	33.0	71.9	20.0	69.2
Clay County	10 699	15.0	9.8	6.3	4.1	3.9	3 568	25.9	20.9	14.7	28.1	78.2	12.6	73.2
Cleburne County	11 562	12.5	7.8	5.2	3.6	2.9	3 843	19.4	16.0	11.0	28.3	73.3	19.7	69.5
Cleveland County	4 821	12.9	8.6	6.8	3.8	4.5	1 086	33.0	22.3	21.5	25.5	72.9	8.6	69.1
Columbia County	15 167	10.8	5.7	8.7	2.9	7.5	4 120	27.7	20.5	18.9	37.1	75.4	19.6	72.8
Conway County	11 224	13.3	8.4	4.9	3.7	2.9	2 980	30.2	25.4	17.8	30.7	79.2	14.6	75.0
Craighead County	44 974	10.5	5.9	4.2	2.4	2.7	7 723	24.8	21.1	12.0	34.3	79.8	15.2	76.5
Crawford County	26 333	12.2	7.2	4.9	3.3	3.4	4 668	24.6	20.5	15.5	33.3	77.4	18.3	73.8
Crittenden County	30 019	11.0	7.0	6.4	3.1	4.8	5 021	25.9	21.5	14.0	27.8	76.7	12.8	73.2
Cross County	11 331	11.8	7.9	6.1	2.3	4.7	2 502	32.4	29.1	17.3	24.6	76.0	10.5	71.3
Dallas County	5 542	12.6	8.4	8.1	4.4	5.9	1 616	20.3	17.1	12.9	24.0	75.7	17.1	71.6
Desha County	9 577	9.8	6.4	8.4	3.4	6.6	2 326	33.6	22.7	23.5	23.9	70.1	12.3	67.5
Drew County	10 661	10.8	5.8	5.7	2.4	4.2	2 217	24.7	19.2	15.7	32.7	78.3	22.0	74.6
Faulkner County	39 308	8.7	4.2	2.9	1.8	1.9	6 074	25.2	20.6	13.7	40.4	77.7	17.0	75.5
Franklin County	8 903	12.3	7.1	6.4	3.3	4.6	2 273	23.2	18.3	13.2	30.2	78.2	16.1	74.2
Fulton County	5 794	17.8	12.6	6.5	4.7	3.9	2 025	20.8	17.4	12.2	22.6	73.7	6.6	67.4
Garland County	42 761	13.5	7.5	5.7	3.4	4.0	15 563	18.8	14.5	11.7	35.8	74.8	15.5	71.4
Grant County	8 861	10.5	6.1	4.0	2.3	2.6	1 692	27.2	24.2	16.7	32.3	78.8	24.6	75.1
Greene County	19 758	13.1	8.6	5.2	3.7	3.3	4 600	29.5	25.5	16.3	29.0	80.1	12.6	75.8
Hempstead County	12 634	11.6	6.8	8.5	3.6	6.5	3 338	26.1	18.2	18.3	32.7	77.5	12.1	74.5
Hot Spring County	15 635	11.9	7.3	6.0	3.1	3.9	4 152	26.4	19.2	17.3	31.3	74.3	6.9	71.1
Howard County	7 827	9.8	5.9	6.2	2.9	4.5	2 046	27.1	21.4	19.6	30.9	80.2	14.3	77.2
Independence County	19 410	10.7	7.1	4.4	2.8	2.7	4 337	21.3	18.3	11.8	23.8	79.2	2.8	75.3
Izard County	6 202	16.8	10.4	5.0	3.2	2.8	2 762	19.8	15.4	12.5	26.9	73.2	6.0	67.4
Jackson County	11 264	14.7	10.4	7.7	4.8	5.2	3 137	28.2	22.8	15.0	25.2	74.9	10.6	70.4
Jefferson County	50 266	10.4	6.3	6.3	2.7	5.0	10 824	25.3	19.4	16.0	31.6	75.3	11.3	72.4
Johnson County	11 082	13.8	8.9	6.2	3.7	4.2	2 979	28.6	21.7	16.6	26.2	75.1	12.6	70.4
Lafayette County	5 574	13.7	9.6	7.5	3.7	5.5	1 638	29.1	25.5	17.1	26.4	67.7	22.8	63.5
Lawrence County	10 345	13.5	10.1	5.8	3.7	3.9	3 052	27.5	24.0	14.3	19.2	75.7	6.0	70.5
Lee County	7 176	14.2	9.1	9.0	4.3	6.7	1 980	29.6	24.7	19.3	26.9	66.0	5.8	63.0
Lincoln County	6 298	11.4	6.3	7.7	3.4	5.9	1 455	26.2	19.8	17.1	29.9	72.2	11.8	69.3
Little River County	8 552	10.1	6.2	6.9	3.4	4.7	1 846	25.0	18.5	15.2	32.3	77.5	7.6	75.2
Logan County	12 018	12.1	8.1	4.9	3.2	3.4	3 274	26.2	22.4	13.9	25.1	76.7	5.6	72.7
Lonoke County	23 894	10.6	5.6	4.5	2.6	3.2	4 243	25.1	21.7	12.9	38.6	80.1	11.5	77.4
Madison County	6 923	13.7	8.1	4.4	3.5	2.9	1 842	24.9	21.7	11.1	34.8	80.8	10.9	76.8
Marion County	6 960	15.8	9.5	5.2	3.7	2.9	2 627	17.4	14.4	11.0	27.2	71.6	5.1	66.8
Miller County	22 967	11.7	6.5	5.8	2.8	4.3	5 140	25.2	18.9	16.5	33.5	75.4	17.5	72.0
Mississippi County	31 794	11.3	7.8	8.3	3.0	6.6	6 442	27.8	21.4	17.4	25.9	76.4	7.6	72.7
Monroe County	6 374	15.2	10.8	6.4	3.6	4.0	1 946	29.9	23.7	19.4	19.3	71.7	14.3	65.6
Montgomery County	4 634	14.7	9.5	6.8	3.5	5.4	1 404	21.9	18.5	13.7	24.6	73.6	10.5	68.4
Nevada County	5 808	12.5	7.4	9.2	3.2	7.3	1 716	25.0	16.1	19.1	31.6	75.5	18.8	71.7
Newton County	4 599	17.2	10.6	8.2	4.6	6.2	1 128	27.0	23.8	12.8	29.1	66.7	10.8	62.6
Ouachita County	18 044	12.5	8.2	7.4	3.6	5.5	4 703	25.4	19.4	16.2	28.2	77.5	15.6	73.5
Perry County	4 891	15.2	9.8	5.9	4.0	3.9	1 237	25.1	17.8	15.7	30.0	77.3	12.4	72.5
Phillips County	15 529	14.0	10.3	7.9	4.3	5.7	4 189	27.1	22.6	16.1	21.6	69.6	10.2	65.3
Pike County	5 993	11.0	6.9	4.2	2.4	2.9	1 685	27.2	22.3	15.3	29.1	74.0	3.5	70.6
Poinsett County	14 940	14.1	10.1	7.1	4.1	4.9	3 560	27.8	22.7	16.6	23.1	77.8	3.9	72.9
Polk County	9 989	13.5	8.6	6.2	3.8	3.9	3 172	25.5	19.8	15.2	27.5	76.5	11.5	72.2
Pope County	29 391	11.4	6.6	4.0	2.6	2.6	5 297	25.7	22.5	13.3	33.1	77.4	8.5	74.1
Prairie County	5 761	11.3	6.7	5.0	2.8	3.4	1 514	23.7	19.6	15.1	33.3	74.2	13.8	71.2
Pulaski County	220 232	8.7	4.4	5.1	2.3	3.9	37 822	23.1	18.1	13.2	40.8	81.5	20.6	79.3
Randolph County	9 984	15.3	10.1	6.9	4.8	4.3	2 680	28.2	21.5	15.3	23.9	74.5	13.4	69.4
St. Francis County	16 236	12.7	8.6	8.2	3.7	6.3	3 594	28.6	22.3	18.3	23.4	72.7	6.6	68.7
Saline County	41 093	9.9	5.2	4.0	2.4	2.7	6 546	25.9	20.7	14.5	36.0	79.6	21.6	76.6
Scott County	6 156	14.8	9.4	8.1	4.2	6.4	1 594	29.7	23.2	18.3	27.5	77.8	12.4	72.9
Searcy County	4 565	16.7	10.5	5.6	3.8	3.4	1 491	30.3	23.6	18.7	31.5	72.2	16.6	67.3
Sebastian County	61 752	9.5	5.0	4.0	2.3	2.8	12 986	22.6	18.7	12.9	38.9	80.9	17.0	78.3
Sevier County	8 294	11.4	7.0	3.8	2.8	2.3	2 049	21.6	17.2	14.5	32.3	78.1	7.8	74.8
Sharp County	7 583	16.8	11.4	6.5	4.5	3.8	3 624	19.9	14.8	12.9	24.5	68.9	7.0	64.0
Stone County	5 969	18.1	12.4	6.4	5.2	4.2	1 624	24.8	22.0	15.2	24.0	75.9	10.4	69.5
Union County	27 120	11.2	6.7	6.5	2.6	5.3	7 448	24.7	18.0	16.2	32.6	75.0	16.4	71.7
Van Buren County	7 913	17.6	11.5	7.6	5.3	4.2	3 216	21.5	18.8	11.6	26.0	70.9	10.3	65.9
Washington County	75 309	9.2	4.5	3.3	1.9	2.3	12 189	22.2	18.3	12.6	41.6	78.4	16.6	76.2
White County	34 328	11.7	6.9	5.5	3.5	3.4	7 536	24.5	20.1	12.8	33.6	74.7	16.0	71.8
Woodruff County	5 314	14.6	10.6	8.7	4.5	6.0	1 560	30.8	25.4	19.6	22.2	74.9	10.0	70.0
Yell County	11 007	14.9	10.1	5.8	3.9	3.2	2 790	29.3	23.3	15.4	24.8	77.7	4.9	72.5
PLACE AND COUNTY SUBDIVISION														
Adona town, Perry County	95	9.5	4.2	9.5	9.5	9.5	25	36.0	28.0	16.0	33.3	79.1	55.6	76.7
Alexander town, Pulaski County	81	11.1	8.6	11.1	6.2	7.4	30	50.0	50.0	23.3	–	80.6	–	76.3
Alicia town, Lawrence County	86	19.8	14.0	5.8	2.3	5.8	25	32.0	32.0	16.0	11.8	71.0	–	60.7
Allport town, Lonoke County	113	12.4	11.5	15.0	2.7	14.2	20	40.0	40.0	15.0	–	63.6	–	57.3
Alma city, Crawford County	1 821	14.2	9.9	5.4	4.7	3.0	380	24.7	17.6	15.3	26.4	75.6	9.3	71.6
Almyra town, Arkansas County	176	9.1	6.3	2.8	1.7	1.1	61	26.2	23.0	14.8	31.3	69.4	–	67.1
Alpena town, Boone County	144	28.5	24.3	6.3	6.3	4.9	74	29.7	27.0	23.0	14.6	83.5	–	68.1
Altheimer city, Jefferson County	514	10.9	8.4	7.6	4.1	4.7	174	31.6	26.4	20.1	14.3	72.5	–	69.0
Altus city, Franklin County	235	18.7	13.6	8.1	6.4	3.8	94	25.5	25.5	6.4	27.3	72.3	20.0	66.8
Amagon town, Jackson County	84	23.8	15.5	9.5	6.0	9.5	27	40.7	40.7	33.3	35.0	85.9	–	78.5

TIPSII [UPF] GPH505 CENSUS90 71583600 07/17/92 1:17 PM MACHINE: C DATA:CENSUS90S*PH5TIPSDA05. 07/10/92 10:10:29 TAPE: NONE FRAME: 65
TSF:CENSUS90*92. 07/10/92 10:12:20 UTF:CENSUS90*93. 07/10/92 10:12:20 META:CENSUS90S*PH5T7-805. 07/10/92 10:16:48

Table 8. **Disability Status: 1990**—Con.

[Data based on sample and subject to sampling variability, see text. For definitions of terms and meanings of symbols, see text]

State County Place and [In Selected States] County Subdivision	Civilian noninstitutionalized persons 16 to 64 years						Civilian noninstitutionalized persons 65 years and over				Percent in labor force of civilian noninstitutionalized persons 16 to 64 years with—			
		Percent with a work disability		Percent with a mobility or self-care limitation				Percent with a mobility or self-care limitation						
	Total	Total	Prevented from working	Total	Mobility limitation	Self-care limitation	Total	Total	Mobility limitation	Self-care limitation	A work disability	No work disability	A mobility limitation	No mobility limitation
PLACE AND COUNTY SUBDIVISION—Con.														
Amity city, Clark County	327	11.3	5.5	4.6	4.0	3.7	97	41.2	28.9	26.8	27.0	63.1	–	61.5
Antoine town, Pike County	105	10.5	8.6	2.9	2.9	1.0	20	60.0	50.0	60.0	18.2	68.1	–	64.7
Arkadelphia city, Clark County	6 625	7.3	3.9	2.9	2.3	1.4	1 338	24.1	19.1	16.9	40.2	69.6	22.0	68.5
Arkansas City city, Desha County	305	9.8	6.9	8.9	3.3	7.9	77	29.9	24.7	22.1	10.0	62.9	50.0	58.0
Ashdown city, Little River County	3 014	9.2	5.8	8.9	3.3	6.5	662	23.9	16.0	14.7	34.3	80.8	5.0	79.0
Ash Flat city, Sharp County	308	18.2	11.7	5.8	3.2	5.2	143	34.3	28.0	23.8	33.9	81.0	–	74.8
Atkins city, Pope County	1 650	14.4	10.2	9.2	5.3	7.3	457	26.5	22.3	15.1	19.7	82.2	–	77.3
Aubrey town, Lee County	123	8.1	6.5	1.6	1.6	–	38	44.7	36.8	15.8	20.0	65.5	–	62.8
Augusta city, Woodruff County	1 482	13.2	9.9	8.6	3.3	6.7	481	36.2	30.4	22.5	17.9	80.4	–	74.7
Austin town, Lonoke County	145	9.0	6.9	2.1	2.1	–	38	34.2	28.9	13.2	23.1	89.4	–	85.2
Avoca town, Benton County	165	12.7	6.7	5.5	4.2	3.0	45	11.1	6.7	4.4	33.3	72.9	28.6	69.6
Bald Knob city, White County	1 540	14.4	10.0	8.6	6.6	3.9	444	30.4	29.5	13.3	26.2	71.3	6.9	69.0
Banks town, Bradley County	60	25.0	11.7	28.3	20.0	20.0	24	37.5	8.3	29.2	26.7	80.0	33.3	75.0
Barling city, Sebastian County	2 509	10.2	3.6	6.3	3.6	4.1	234	38.0	27.4	21.8	60.9	82.7	48.4	81.7
Bassett town, Mississippi County	124	20.2	10.5	8.9	5.6	3.2	43	16.3	11.6	16.3	28.0	78.8	14.3	71.8
Batesville city, Independence County	5 435	8.1	5.4	5.1	3.4	3.0	1 562	23.7	20.9	14.5	20.2	82.4	6.6	79.8
Bauxite town, Saline County	258	16.7	8.9	2.3	1.6	2.3	42	28.6	28.6	19.0	37.2	80.9	–	74.8
Bay city, Craighead County	998	12.3	8.4	5.7	4.1	2.8	220	30.0	27.3	15.9	26.0	79.2	14.6	75.1
Bearden city, Ouachita County	608	10.0	5.9	4.8	2.0	3.8	175	22.9	8.6	16.0	41.0	72.8	–	71.0
Beaver town, Carroll County	41	39.0	34.1	14.6	14.6	9.8	27	18.5	11.1	7.4	–	72.0	–	51.4
Beebe city, White County	2 625	13.4	5.1	3.3	2.4	2.2	666	24.2	21.2	14.4	51.1	77.2	20.3	75.0
Beedeville town, Jackson County	94	17.0	8.5	12.8	3.2	12.8	25	40.0	40.0	16.0	37.5	73.1	–	69.2
Bella Vista CDP, Benton County	3 953	7.0	4.1	3.2	2.0	2.1	4 355	10.7	6.8	7.5	22.8	59.2	13.6	57.5
Bellefonte town, Boone County	224	11.6	5.4	4.9	4.9	1.8	43	20.9	18.6	16.3	46.2	80.8	27.3	79.3
Belleville city, Yell County	260	20.0	13.1	3.8	3.8	3.1	59	23.7	20.3	15.3	23.1	83.2	–	74.0
Ben Lomond town, Sevier County	97	10.3	5.2	5.2	2.1	5.2	26	38.5	38.5	19.2	30.0	69.0	–	66.3
Benton city, Saline County	11 130	11.1	6.4	4.0	2.2	2.6	2 668	26.0	19.2	14.1	23.3	79.9	13.7	75.0
Bentonville city, Benton County	6 818	10.1	4.6	3.1	1.6	2.2	1 468	19.3	17.4	8.0	47.0	82.2	5.6	79.9
Bergman town, Boone County	225	11.6	6.7	7.1	4.4	6.2	34	50.0	50.0	41.2	42.3	82.4	60.0	78.6
Berryville city, Carroll County	1 787	10.6	6.6	5.4	2.7	4.4	655	16.2	11.1	9.9	29.6	87.1	10.4	83.0
Bethel Heights town, Benton County	176	12.5	7.4	2.8	1.1	1.7	36	16.7	16.7	5.6	31.8	78.6	–	73.6
Bigelow town, Perry County	180	18.3	11.7	6.1	6.1	2.2	51	23.5	23.5	5.9	36.4	80.3	–	76.9
Big Flat town	39	28.2	20.5	5.1	5.1	5.1	29	13.8	13.8	6.9	27.3	57.1	–	51.4
Baxter County	39	28.2	20.5	5.1	5.1	5.1	29	13.8	13.8	6.9	27.3	57.1	–	51.4
Searcy County	–	–	–	–	–	–	–	–	–	–	–	–	–	–
Biggers town, Randolph County	179	10.6	8.4	3.4	1.1	3.4	80	32.5	23.8	11.3	21.1	70.6	–	66.1
Birdsong town, Mississippi County	51	17.6	9.8	13.7	9.8	3.9	28	75.0	50.0	46.4	44.4	71.4	40.0	69.6
Black Oak town, Craighead County	141	12.8	12.8	2.1	2.1	–	83	19.3	19.3	13.3	–	71.5	–	63.8
Black Rock city, Lawrence County	422	13.0	11.6	5.5	3.8	4.0	130	16.2	13.1	12.3	3.6	71.1	12.5	64.3
Black Springs town, Montgomery County	65	16.9	16.9	7.7	3.1	7.7	19	31.6	31.6	10.5	–	83.3	–	71.4
Blevins city, Hempstead County	140	11.4	9.3	10.7	1.4	10.0	69	42.0	36.2	27.5	6.3	69.4	–	63.0
Blue Eye town, Carroll County	15	–	–	–	–	–	6	–	–	–	–	86.7	–	86.7
Blue Mountain town, Logan County	89	15.7	12.4	2.2	2.2	2.2	30	26.7	26.7	–	7.1	80.0	–	70.1
Bluff City town, Nevada County	137	14.6	13.1	6.6	5.1	2.9	36	30.6	30.6	–	10.0	65.0	–	60.0
Blytheville city, Mississippi County	11 659	10.0	7.5	12.0	3.0	10.7	2 551	28.7	19.6	19.7	22.5	75.7	4.3	72.4
Bodcaw town, Nevada County	110	14.5	11.8	6.4	3.6	2.7	28	14.3	14.3	7.1	12.5	69.1	–	63.2
Bonanza town, Sebastian County	287	10.8	7.7	5.6	5.6	1.4	88	29.5	27.3	6.8	29.0	78.1	31.3	75.3
Bono town, Craighead County	705	11.8	7.2	4.4	3.0	2.7	119	31.9	26.1	16.8	32.5	77.5	–	74.4
Booneville city, Logan County	2 085	12.5	7.9	6.2	3.8	4.8	696	27.3	24.6	15.5	29.1	79.1	6.3	75.5
Bradford city, White County	450	15.1	9.8	8.2	3.3	6.9	198	29.3	23.2	16.2	32.4	74.9	26.7	69.9
Bradley city, Lafayette County	284	15.1	11.3	15.5	8.8	9.9	100	29.0	29.0	12.0	25.6	62.2	40.0	58.3
Branch city, Franklin County	190	15.8	7.9	3.7	1.6	3.7	38	26.3	13.2	13.2	43.3	85.0	–	79.7
Brinkley city, Monroe County	2 321	16.8	12.5	6.0	3.4	3.2	649	29.7	23.1	18.6	16.5	74.4	11.4	66.6
Brookland town, Craighead County	553	6.7	4.5	4.0	1.8	2.5	136	18.4	14.0	8.8	29.7	80.2	20.0	77.9
Bryant city, Saline County	3 362	7.1	2.9	2.6	1.1	2.2	410	30.0	20.0	16.3	55.6	83.1	56.8	81.4
Buckner city, Lafayette County	209	11.5	11.5	4.8	–	4.8	22	9.1	9.1	4.5	–	78.9	–	69.9
Bull Shoals city, Marion County	727	16.0	8.7	5.1	2.1	3.3	643	14.3	10.3	10.0	28.4	67.1	–	62.2
Burdette town, Mississippi County	93	6.5	6.5	4.3	4.3	–	25	28.0	20.0	28.0	–	77.0	–	75.3
Cabot city, Lonoke County	4 969	8.4	3.0	1.9	.9	1.3	638	18.2	16.8	6.4	46.8	82.9	–	80.5
Caddo Valley town, Clark County	281	8.5	6.0	4.6	3.2	4.6	48	27.1	27.1	16.7	29.2	82.1	–	80.1
Caldwell town, St. Francis County	184	6.0	3.8	1.1	–	1.1	32	18.8	18.8	–	36.4	85.0	–	82.1
Cale town, Nevada County	51	11.8	7.8	17.6	3.9	13.7	20	5.0	5.0	–	33.3	66.7	–	65.3
Calico Rock city, Izard County	521	17.7	11.5	5.0	3.3	2.3	164	27.4	21.3	18.9	27.2	82.8	–	75.4
Calion city, Union County	345	15.4	10.7	10.4	4.6	10.4	85	15.3	4.7	10.6	30.2	76.4	18.8	71.7
Camden city, Ouachita County	8 223	11.5	8.0	7.5	3.4	5.7	2 440	27.4	23.4	16.8	23.7	78.5	9.3	74.3
Cammack Village city, Pulaski County	523	9.2	2.7	3.1	1.9	1.1	175	21.7	16.0	10.3	70.8	77.1	60.0	76.8
Campbell Station town, Jackson County	145	13.8	12.4	6.9	5.5	6.9	40	22.5	20.0	2.5	10.0	75.2	–	70.1
Caraway town, Craighead County	703	12.9	7.7	5.7	4.7	3.1	192	37.0	33.3	15.1	28.6	77.0	9.1	73.7
Carlisle city, Lonoke County	1 280	9.6	4.5	4.1	2.5	3.2	485	32.4	27.8	18.4	42.3	81.0	18.8	78.8
Carthage city, Dallas County	194	14.9	9.3	4.1	3.1	4.1	87	24.1	16.1	13.8	27.6	80.6	–	75.0
Casa town, Perry County	144	13.9	11.1	13.2	7.6	5.6	25	36.0	12.0	36.0	20.0	83.1	–	80.5
Cash town, Craighead County	126	18.3	10.3	5.6	4.0	4.0	27	25.9	14.8	25.9	13.0	68.0	40.0	58.7
Caulksville town, Logan County	133	10.5	6.8	1.5	–	1.5	53	28.3	22.6	18.9	35.7	79.8	–	75.2
Cave City city	839	13.1	8.0	3.9	2.5	2.7	329	27.7	22.8	14.3	31.8	79.6	14.3	74.8
Independence County	45	26.7	13.3	6.7	6.7	–	16	87.5	75.0	31.3	50.0	72.7	–	71.4
Sharp County	794	12.3	7.7	3.8	2.3	2.9	313	24.6	20.1	13.4	29.6	79.9	16.7	75.0
Cave Springs city, Benton County	277	10.1	3.2	4.0	2.5	1.4	62	38.7	32.3	27.4	67.9	88.4	–	88.5
Centerton city, Benton County	309	12.9	6.8	3.6	2.9	2.3	64	23.4	23.4	12.5	42.5	89.6	22.2	85.3
Central City town, Sebastian County	301	8.3	2.3	2.3	1.7	1.3	59	23.7	23.7	5.1	72.0	87.0	60.0	86.1
Charleston city, Franklin County	1 184	12.3	5.7	3.6	2.7	2.4	375	26.7	22.4	11.7	43.2	81.0	28.1	77.7
Cherokee Village-Hidden Valley CDP	1 819	16.0	11.7	6.0	5.5	3.4	2 041	15.2	8.7	10.4	17.5	56.7	–	53.3
Fulton County	266	26.7	26.7	11.3	11.3	8.3	292	5.1	2.7	5.1	–	73.8	–	61.0
Sharp County	1 553	14.2	9.1	5.1	4.5	2.5	1 749	16.9	9.7	11.3	23.2	54.2	–	52.1
Cherry Valley city, Cross County	394	8.9	6.6	6.1	2.5	4.6	123	33.3	26.0	22.0	20.0	75.8	–	72.7
Chester town, Crawford County	51	13.7	13.7	3.9	3.9	–	15	60.0	60.0	26.7	–	75.0	–	67.3
Chidester city, Ouachita County	237	8.4	6.3	15.6	4.2	15.6	35	28.6	20.0	28.6	25.0	84.8	–	83.3
Clarendon city, Monroe County	1 117	15.1	9.8	6.8	3.9	4.4	375	28.8	25.1	20.5	29.6	70.9	9.1	66.9
Clarksville city, Johnson County	3 422	10.3	6.8	4.6	2.5	3.1	1 157	29.2	21.3	15.6	25.2	73.2	14.1	69.6
Clinton city, Van Buren County	1 166	21.5	16.4	8.1	7.1	1.8	501	26.3	22.8	12.6	17.9	83.9	3.6	74.8
Coal Hill city, Johnson County	548	22.1	15.7	12.0	7.7	11.1	173	25.4	15.6	19.1	15.7	70.5	28.6	60.9
College City town, Lawrence County	290	7.9	4.1	1.0	1.0	–	16	12.5	12.5	–	39.1	64.8	–	63.4
Colt city, St. Francis County	236	16.9	11.4	4.2	1.3	4.2	48	8.3	8.3	4.2	5.0	73.0	–	62.2

TIPSII [UPF] GPH505 CENSUS90 71583600 07/17/92 1:17 PM MACHINE: C DATA:CENSUS90S*PH5TIPSDA05. 07/10/92 10:10:29 TAPE: NONE FRAME: 66
TSF:CENSUS90*92. 07/10/92 10:12:20 UTF:CENSUS90*93. 07/10/92 10:12:20 META:CENSUS90S*PH5T7-805. 07/10/92 10:16:48

Table 8. **Disability Status: 1990**—Con.

[Data based on sample and subject to sampling variability, see text. For definitions of terms and meanings of symbols, see text]

State County Place and [In Selected States] County Subdivision	Civilian noninstitutionalized persons 16 to 64 years						Civilian noninstitutionalized persons 65 years and over				Percent in labor force of civilian noninstitutionalized persons 16 to 64 years with—			
		Percent with a work disability		Percent with a mobility or self-care limitation				Percent with a mobility or self-care limitation						
	Total	Total	Prevented from working	Total	Mobility limitation	Self-care limitation	Total	Total	Mobility limitation	Self-care limitation	A work disability	No work disability	A mobility limitation	No mobility limitation
PLACE AND COUNTY SUBDIVISION— Con.														
Concord town, Cleburne County	158	15.2	5.7	10.8	8.2	2.5	46	34.8	34.8	15.2	45.8	76.1	46.2	73.8
Conway city, Faulkner County	17 700	6.8	3.2	2.2	1.4	1.4	2 821	24.7	18.9	12.7	42.2	76.9	26.2	75.2
Corinth town, Yell County	28	21.4	–	–	–	–	8	25.0	25.0	25.0	66.7	77.3	–	75.0
Corning city, Clay County	1 925	13.0	8.4	4.7	3.3	3.0	633	31.4	20.7	22.1	30.7	79.7	19.0	75.2
Cotter city, Baxter County	475	17.1	8.2	5.1	2.5	2.9	200	16.5	10.0	12.5	49.4	75.4	–	72.8
Cotton Plant city, Woodruff County	584	18.8	13.5	12.2	6.5	7.5	243	25.5	22.6	16.9	21.8	63.5	7.9	59.0
Cove town, Polk County	181	22.7	21.5	16.0	13.3	7.7	73	41.1	38.4	23.3	4.9	69.3	20.8	59.9
Coy town, Lonoke County	89	10.1	4.5	4.5	3.4	2.2	23	21.7	13.0	8.7	55.6	92.5	–	91.9
Crawfordsville town, Crittenden County	338	8.0	5.3	9.2	3.6	7.7	83	42.2	42.2	28.9	14.8	61.4	16.7	59.2
Crossett city, Ashley County	3 758	10.1	6.5	6.2	2.6	4.3	985	21.7	13.6	15.3	33.6	77.2	28.9	74.0
Cushman town, Independence County	279	18.6	15.8	10.0	5.0	7.9	55	23.6	23.6	3.6	15.4	74.4	–	66.8
Daisy town, Pike County	75	5.3	2.7	2.7	2.7	2.7	28	21.4	21.4	21.4	50.0	66.2	–	67.1
Damascus town	154	14.9	7.1	4.5	4.5	–	52	21.2	17.3	19.2	52.2	80.2	–	79.6
Faulkner County	81	8.6	2.5	–	–	–	18	5.6	5.6	–	71.4	85.1	–	84.0
Van Buren County	73	21.9	12.3	9.6	9.6	–	34	29.4	23.5	29.4	43.8	73.7	–	74.2
Danville city, Yell County	935	10.3	6.5	4.9	2.8	3.5	331	22.1	17.5	15.7	31.3	82.5	11.5	79.1
Dardanelle city, Yell County	2 367	17.1	12.7	6.1	4.8	3.0	597	38.2	34.7	16.8	17.8	78.4	–	71.5
Datto town, Clay County	72	33.3	29.2	4.2	4.2	4.2	21	28.6	28.6	9.5	12.5	70.8	–	53.6
Decatur city, Benton County	561	10.3	6.8	6.1	2.1	5.5	106	18.9	16.0	11.3	29.3	85.1	–	81.1
Delaplaine town, Greene County	78	30.8	20.5	10.3	3.8	6.4	26	42.3	23.1	26.9	25.0	59.3	–	50.7
Delight city, Pike County	176	13.6	7.4	4.5	2.3	4.5	81	25.9	18.5	12.3	20.8	70.4	–	65.1
Dell town, Mississippi County	144	23.6	18.1	20.1	13.9	6.3	63	23.8	20.6	3.2	23.5	78.2	40.0	69.4
Denning city, Franklin County	130	19.2	15.4	9.2	7.7	5.4	47	17.0	12.8	8.5	20.0	66.7	–	62.5
De Queen city, Sevier County	2 721	11.7	7.2	3.6	2.6	2.2	698	28.5	19.5	22.1	33.2	81.7	8.5	77.8
Dermott city, Chicot County	2 434	10.3	9.3	11.0	2.8	9.4	854	25.5	22.8	19.4	7.2	64.2	8.8	59.8
Des Arc city, Prairie County	1 186	9.4	4.7	4.5	2.6	2.9	294	26.2	19.7	12.9	37.5	73.2	29.0	70.9
De Valls Bluff town, Prairie County	387	22.7	16.5	8.5	6.5	3.9	161	24.8	23.0	16.8	15.9	74.9	–	65.7
De Witt city, Arkansas County	2 006	14.0	7.0	4.3	2.9	2.8	625	27.4	20.6	19.5	33.2	80.2	43.1	74.6
Diamond City city, Boone County	263	12.9	6.1	6.1	4.9	5.7	283	15.5	10.6	8.8	32.4	61.1	38.5	58.4
Diaz city, Jackson County	846	12.2	9.3	6.1	3.5	4.5	103	29.1	19.4	22.3	21.4	79.5	10.0	74.8
Dierks city, Howard County	723	9.1	3.7	3.6	2.4	2.4	215	28.4	24.7	18.6	37.9	72.5	35.3	70.1
Dover city, Pope County	634	16.9	12.3	7.9	5.4	4.1	191	42.9	41.9	26.7	24.3	76.3	8.8	70.8
Dumas city, Desha County	3 031	6.6	4.8	7.0	2.8	5.7	711	35.7	21.2	27.3	20.9	71.9	–	70.5
Dyer town, Crawford County	343	17.8	13.4	11.1	6.1	8.5	82	20.7	17.1	12.2	18.0	78.0	–	71.7
Dyess town, Mississippi County	274	12.0	6.9	5.8	2.9	3.6	44	34.1	20.5	29.5	42.4	78.0	–	75.9
Earle city, Crittenden County	1 763	16.2	10.7	9.1	4.5	7.0	534	38.8	31.1	24.0	27.3	72.1	15.2	67.2
East Camden town, Ouachita County	531	7.2	3.4	3.4	2.4	1.5	49	38.8	34.7	20.4	52.6	87.6	46.2	86.1
Edmondson town, Crittenden County	134	4.5	1.5	3.7	1.5	3.7	42	16.7	16.7	16.7	66.7	69.5	–	70.5
Egypt town, Craighead County	83	7.2	3.6	2.4	–	2.4	30	10.0	10.0	10.0	–	81.8	–	75.9
Elaine city, Phillips County	417	13.4	7.4	9.8	1.7	9.8	146	30.8	29.5	19.9	25.0	61.8	–	57.8
El Dorado city, Union County	12 902	11.2	7.0	6.0	2.5	4.7	4 083	23.9	17.0	15.2	31.7	76.4	8.7	73.0
Elkins city, Washington County	430	12.3	6.5	5.3	4.2	2.8	128	28.1	23.4	19.5	35.8	83.0	16.7	79.9
Elm Springs town, Washington County	585	11.3	6.3	1.7	1.4	.7	142	29.6	23.9	20.4	33.3	78.6	37.5	74.0
Emerson town, Columbia County	189	9.0	3.7	7.4	3.2	5.3	71	32.4	22.5	15.5	58.8	79.7	–	80.3
Emmet city	253	12.3	10.3	8.7	4.3	7.1	70	35.7	30.0	18.6	16.1	77.5	–	73.1
Hempstead County	–	–	–	–	–	–	–	–	–	–	–	–	–	–
Nevada County	253	12.3	10.3	8.7	4.3	7.1	70	35.7	30.0	18.6	16.1	77.5	–	73.1
England city, Lonoke County	1 857	10.8	8.9	10.3	4.9	8.5	501	21.6	19.0	8.2	17.5	77.1	12.1	73.7
Enola town, Faulkner County	105	10.5	5.7	5.7	3.8	3.8	22	27.3	27.3	13.6	27.3	80.9	–	78.2
Eudora city, Chicot County	1 633	19.4	14.1	14.6	6.6	11.6	512	28.5	15.4	23.6	20.5	72.3	5.6	66.3
Eureka Springs city, Carroll County	1 124	9.1	3.0	2.6	2.0	1.0	405	27.7	21.0	13.3	56.9	82.6	30.4	81.3
Evening Shade town, Sharp County	208	14.4	13.5	6.7	4.3	2.9	68	26.5	26.5	8.8	6.7	79.2	22.2	70.9
Everton town, Boone County	86	10.5	3.5	3.5	3.5	3.5	27	7.4	7.4	7.4	66.7	77.9	–	79.5
Fairfield Bay CDP	1 017	15.9	5.9	7.3	3.8	4.1	1 142	13.0	10.1	5.3	38.9	48.2	30.8	47.3
Cleburne County	103	7.8	7.8	–	–	–	36	41.7	–	41.7	–	44.2	–	40.8
Van Buren County	914	16.8	5.7	8.1	4.3	4.6	1 106	12.0	10.4	4.1	40.9	48.7	30.8	48.1
Fargo town, Monroe County	84	9.5	7.1	7.1	4.8	7.1	19	36.8	10.5	36.8	25.0	46.1	–	46.3
Farmington city, Washington County	798	9.5	5.3	4.0	2.0	3.3	193	31.1	29.0	13.0	42.1	84.1	12.5	81.5
Fayetteville city, Washington County	30 099	6.3	2.6	2.4	1.3	1.8	3 714	22.8	19.8	12.8	48.2	73.2	16.9	72.3
Felsenthal town, Union County	58	36.2	32.8	17.2	17.2	3.4	24	37.5	25.0	12.5	–	48.6	–	37.5
Fifty-Six city, Stone County	104	28.8	19.2	5.8	3.8	5.8	36	58.3	58.3	27.8	33.3	79.7	–	69.0
Fisher town, Poinsett County	150	22.0	12.7	9.3	5.3	6.7	45	42.2	20.0	37.8	42.4	73.5	–	70.4
Flippin city, Marion County	578	17.5	11.9	4.3	4.3	1.6	212	25.9	19.3	15.6	20.8	79.7	8.0	72.2
Fordyce city, Dallas County	2 679	11.6	7.8	11.1	6.2	7.8	759	18.8	17.0	9.9	25.8	75.8	21.7	73.2
Foreman city, Little River County	720	12.5	8.8	7.2	4.4	4.6	220	35.0	28.2	20.0	18.9	69.8	–	66.4
Forrest City city, St. Francis County	7 225	13.9	9.1	10.7	5.0	7.8	1 711	30.6	24.1	19.7	24.3	73.6	4.5	70.0
Fort Smith city, Sebastian County	44 930	9.1	4.7	3.7	2.1	2.7	10 053	22.0	18.3	12.8	40.1	81.2	15.7	78.8
Fouke town, Miller County	366	11.2	9.0	6.0	4.1	3.6	73	24.7	17.8	20.5	12.2	72.3	13.3	67.8
Fountain Hill town, Ashley County	95	23.2	14.7	9.5	9.5	5.3	30	46.7	40.0	40.0	27.3	76.7	–	72.1
Fourche town, Perry County	34	–	–	–	–	–	4	–	–	–	–	88.2	–	88.2
Franklin town, Izard County	122	30.3	20.5	6.6	4.9	2.5	33	21.2	21.2	9.1	27.0	82.4	–	69.0
Fredonia (Biscoe) town, Prairie County	275	8.0	6.5	5.5	1.5	5.1	55	56.4	56.4	34.5	9.1	74.3	–	70.1
Friendship town, Hot Spring County	63	12.7	12.7	4.8	4.8	3.2	24	8.3	–	8.3	–	81.8	–	75.0
Fulton city, Hempstead County	155	8.4	6.5	8.4	3.2	5.8	52	21.2	21.2	13.5	7.7	64.8	–	62.0
Garfield town, Benton County	148	18.2	15.5	11.5	3.4	9.5	62	24.2	24.2	6.5	14.8	71.9	–	63.6
Garland town, Miller County	237	16.0	9.7	7.2	4.6	5.5	75	17.3	17.3	17.3	39.5	74.9	18.2	71.7
Garner town, White County	91	26.4	13.2	7.7	5.5	7.7	20	10.0	10.0	–	29.2	80.6	–	70.9
Gassville city, Baxter County	612	17.8	11.3	3.1	2.6	2.6	214	20.1	12.6	14.0	27.5	83.7	–	75.7
Gateway town, Benton County	40	7.5	–	–	–	–	22	45.5	36.4	27.3	–	73.0	–	67.5
Gentry city, Benton County	1 027	10.9	6.5	3.6	2.5	1.9	256	23.4	21.5	16.4	31.3	81.6	23.1	77.5
Georgetown town, White County	67	20.9	14.9	14.9	14.9	–	15	–	–	–	28.6	64.2	40.0	59.6
Gibson CDP, Pulaski County	2 780	5.5	3.0	3.1	1.0	2.2	222	39.6	39.6	4.1	36.6	84.5	–	82.8
Gilbert town, Searcy County	31	9.7	9.7	9.7	9.7	–	7	28.6	28.6	–	–	78.6	–	78.6
Gillett city, Arkansas County	525	9.9	5.7	5.5	3.0	3.6	151	31.8	29.1	15.9	34.6	72.5	12.5	70.5
Gillham town, Sevier County	119	16.8	8.4	.8	–	.8	33	21.2	15.2	15.2	30.0	80.8	–	72.3
Gilmore town, Crittenden County	185	17.8	15.7	13.5	4.9	13.5	50	18.0	18.0	10.0	12.1	68.4	–	61.4
Glenwood town, Pike County	735	11.8	8.0	6.8	3.3	4.9	287	31.4	20.9	22.6	24.1	70.8	8.3	67.2

TIPSII [UPF] GPH505 CENSUS90 71583600 07/17/92 1:17 PM MACHINE: C DATA:CENSUS90S*PH5TIPSDA05. 07/10/92 10:10:29 TAPE: NONE FRAME: 67
TSF:CENSUS90*92. 07/10/92 10:12:20 UTF:CENSUS90*93. 07/10/92 10:12:20 META:CENSUS90S*PH5T7-805. 07/10/92 10:16:48

Table 8. **Disability Status: 1990**—Con.

[Data based on sample and subject to sampling variability, see text. For definitions of terms and meanings of symbols, see text]

State County Place and [In Selected States] County Subdivision	Civilian noninstitutionalized persons 16 to 64 years						Civilian noninstitutionalized persons 65 years and over				Percent in labor force of civilian noninstitutionalized persons 16 to 64 years with—			
		Percent with a work disability		Percent with a mobility or self-care limitation				Percent with a mobility or self-care limitation						
	Total	Total	Prevented from working	Total	Mobility limitation	Self-care limitation	Total	Total	Mobility limitation	Self-care limitation	A work disability	No work disability	A mobility limitation	No mobility limitation
PLACE AND COUNTY SUBDIVISION— Con.														
Goshen town, Washington County	362	5.2	3.0	1.1	1.1	–	75	24.0	24.0	9.3	26.3	86.0	–	83.8
Gosnell city, Mississippi County	2 060	7.6	3.7	3.5	1.1	2.4	135	36.3	28.1	16.3	47.8	80.0	47.8	77.9
Gould city, Lincoln County	743	11.3	7.0	8.3	3.0	6.5	259	29.0	17.0	20.8	20.2	63.4	–	60.3
Grady city, Lincoln County	329	17.0	13.1	8.5	5.5	6.1	79	40.5	29.1	26.6	12.5	56.0	11.1	50.8
Grannis town, Polk County	325	12.9	7.1	1.2	1.2	1.2	48	25.0	25.0	16.7	28.6	75.3	50.0	69.5
Gravel Ridge CDP, Pulaski County	2 342	6.3	2.0	2.1	1.1	1.5	195	24.1	24.1	8.7	55.4	82.5	56.0	81.1
Gravette city, Benton County	743	14.1	7.9	3.4	2.7	1.9	268	25.0	20.5	13.1	35.2	88.6	10.0	83.0
Greenbrier city, Faulkner County	1 248	10.1	6.1	4.8	2.9	3.5	258	25.2	21.3	16.3	33.3	83.4	8.3	80.4
Green Forest city, Carroll County	1 197	13.3	6.5	5.6	3.3	3.8	374	28.9	26.5	20.9	39.0	85.9	20.0	81.8
Greenland town, Washington County	503	7.2	3.6	1.8	1.8	.6	88	21.6	15.9	14.8	44.4	83.5	22.2	81.8
Greenway town, Clay County	115	16.5	13.0	5.2	3.5	3.5	40	42.5	32.5	20.0	21.1	65.6	–	60.4
Greenwood city, Sebastian County	2 332	7.4	2.3	1.6	.6	1.6	435	21.6	20.0	6.9	48.6	79.8	–	78.0
Greers Ferry city, Cleburne County	405	14.6	10.1	4.7	3.5	1.7	193	19.2	17.1	11.9	23.7	64.5	14.3	60.1
Griffithville town, White County	141	21.3	14.2	12.1	10.6	9.2	47	42.6	31.9	25.5	26.7	71.2	13.3	67.5
Grubbs town, Jackson County	308	20.8	12.7	9.7	6.5	5.2	103	32.0	26.2	19.4	31.3	77.9	20.0	71.5
Guion town, Izard County	53	34.0	9.4	9.4	9.4	3.8	34	14.7	14.7	5.9	55.6	77.1	–	77.1
Gum Springs town, Clark County	102	5.9	3.9	12.7	–	12.7	20	30.0	15.0	25.0	33.3	62.5	–	60.8
Gurdon city, Clark County	1 185	13.0	7.9	7.6	3.7	6.8	402	26.1	18.2	15.2	33.1	69.3	31.8	65.8
Guy town, Faulkner County	117	14.5	6.0	2.6	2.6	–	33	39.4	39.4	33.3	58.8	71.0	–	71.1
Hackett city, Sebastian County	269	10.8	5.9	2.2	1.5	1.9	84	10.7	7.1	8.3	24.1	73.3	–	69.1
Hamburg city, Ashley County	1 816	11.1	6.8	8.2	4.0	7.0	489	24.3	16.4	17.4	35.6	75.2	31.5	72.5
Hampton city, Calhoun County	909	14.2	10.1	5.9	3.7	4.4	240	27.5	26.7	10.0	20.9	78.5	–	73.0
Hardy city, Sharp County	275	18.9	13.5	6.5	3.6	4.7	142	26.1	23.9	14.1	25.0	73.5	–	66.8
Harrell city, Calhoun County	137	5.8	5.8	–	–	–	63	28.6	22.2	23.8	–	79.1	–	74.5
Harrisburg city, Poinsett County	1 090	16.1	11.7	5.1	4.2	2.6	369	27.6	22.5	14.4	23.9	80.0	8.7	73.7
Harrison city, Boone County	5 646	8.0	4.4	4.1	2.9	3.5	1 863	32.3	27.4	20.4	34.6	81.3	31.7	78.9
Hartford city, Sebastian County	458	17.9	12.4	6.6	6.1	4.1	143	29.4	23.8	15.4	26.8	63.6	32.1	58.6
Hartman city, Johnson County	305	12.8	5.9	7.5	4.9	3.6	92	29.3	21.7	14.1	46.2	79.3	13.3	78.3
Haskell city, Saline County	852	11.4	7.6	3.9	2.3	2.2	113	26.5	24.8	9.7	30.9	80.7	10.0	76.6
Hatfield town, Polk County	209	12.4	11.0	7.7	2.9	4.8	94	9.6	4.3	7.4	11.5	61.2	–	56.7
Havana city, Yell County	159	8.8	2.5	1.3	1.3	1.3	103	27.2	25.2	10.7	42.9	75.2	–	73.2
Haynes town, Lee County	159	8.8	7.5	11.3	6.9	6.9	31	22.6	22.6	–	14.3	62.1	–	62.2
Hazen city, Prairie County	973	9.5	4.9	5.3	2.1	4.8	245	22.0	13.1	11.8	35.9	77.9	30.0	74.8
Heber Springs city, Cleburne County	3 004	13.8	8.7	5.4	4.2	2.2	1 290	21.1	18.8	13.8	25.3	79.4	18.9	74.3
Hector town, Pope County	276	9.8	9.1	2.9	2.9	.7	77	45.5	42.9	20.8	7.4	76.3	–	71.6
Helena city, Phillips County	3 866	14.5	11.0	7.4	4.0	5.5	1 108	24.9	21.8	11.0	22.1	69.2	10.3	64.6
Hermitage town, Bradley County	269	11.2	9.3	10.4	3.3	7.8	82	39.0	36.6	13.4	10.0	70.7	–	66.2
Hickory Ridge city, Cross County	271	13.3	12.9	3.3	3.3	3.0	56	26.8	17.9	19.6	–	81.3	–	72.9
Higden town, Cleburne County	56	16.1	5.4	10.7	7.1	5.4	31	6.5	6.5	–	44.4	61.7	25.0	61.5
Higginson town, White County	170	13.5	11.2	7.1	5.9	3.5	46	21.7	10.9	17.4	8.7	78.9	–	73.8
Highfill town, Benton County	60	15.0	3.3	3.3	3.3	–	18	16.7	16.7	16.7	77.8	78.4	–	81.0
Hindsville town, Madison County	22	13.6	13.6	13.6	13.6	13.6	8	25.0	25.0	–	–	68.4	–	68.4
Holly Grove town, Monroe County	298	10.4	8.7	6.7	3.4	4.4	134	29.1	23.1	21.6	9.7	70.4	–	66.3
Hope city, Hempstead County	5 344	12.4	7.2	11.3	3.9	9.8	1 570	27.8	16.8	19.3	35.1	78.7	17.0	75.6
Horatio city, Sevier County	430	13.0	9.3	5.6	5.6	1.4	198	21.7	15.2	16.7	21.4	74.1	8.3	70.7
Horseshoe Bend city	784	17.1	12.6	5.4	4.1	2.9	1 205	11.8	8.4	6.9	20.9	54.2	–	50.5
Fulton County	14	–	–	–	–	–	9	–	–	–	–	–	–	–
Izard County	765	17.1	12.5	5.1	3.8	2.6	1 196	11.9	8.4	6.9	21.4	55.5	–	51.6
Sharp County	5	60.0	60.0	60.0	60.0	60.0	–	–	–	–	–	–	–	–
Horseshoe Lake town, Crittenden County	186	24.2	16.7	11.3	6.5	8.6	100	37.0	34.0	16.0	31.1	68.8	–	63.8
Hot Springs city, Garland County	17 823	14.7	8.3	7.1	4.1	5.2	7 661	22.2	18.0	13.4	37.4	76.9	12.5	73.6
Hot Springs Village CDP	2 769	10.9	4.7	2.4	1.0	1.7	3 277	8.8	4.8	5.4	24.5	38.8	37.0	37.2
Garland County	2 248	10.9	5.0	1.7	1.2	.8	2 677	7.8	3.3	5.2	21.1	44.4	37.0	41.9
Saline County	521	10.7	3.5	5.6	–	5.6	600	13.0	11.2	6.2	39.3	14.6	–	17.3
Houston town, Perry County	96	9.4	7.3	–	–	–	14	35.7	14.3	35.7	22.2	78.2	–	72.9
Hoxie city, Lawrence County	1 538	18.6	15.3	7.0	5.9	3.6	377	38.2	28.1	27.3	15.4	68.2	–	62.1
Hughes city, St. Francis County	977	15.3	12.3	10.7	4.8	8.2	270	27.0	18.1	20.0	10.1	70.4	17.0	63.4
Humnoke city, Lonoke County	191	17.8	9.4	6.3	4.7	3.1	38	26.3	21.1	5.3	32.4	79.6	44.4	72.5
Humphrey town	414	17.4	9.4	8.9	4.3	6.5	98	46.9	40.8	26.5	45.8	77.5	27.8	74.0
Arkansas County	215	22.3	12.1	8.8	4.7	7.0	61	52.5	47.5	29.5	45.8	75.4	30.0	70.7
Jefferson County	199	12.1	6.5	9.0	4.0	6.0	37	37.8	29.7	21.6	45.8	79.4	25.0	77.5
Hunter town, Woodruff County	73	23.3	23.3	11.0	11.0	8.2	37	54.1	54.1	45.9	–	73.2	–	63.1
Huntington city, Sebastian County	424	19.8	12.5	8.3	6.8	4.5	80	48.8	38.8	16.3	20.2	80.3	6.9	72.9
Huntsville city, Madison County	837	11.4	7.8	4.4	3.5	2.2	348	28.7	26.7	11.8	23.2	76.0	24.1	71.7
Huttig town, Union County	466	5.6	2.6	16.1	3.0	15.9	129	37.2	21.7	27.9	26.9	62.3	50.0	60.6
Imboden town, Lawrence County	341	20.2	11.4	4.7	2.6	4.1	166	18.7	16.9	9.0	30.4	71.7	–	65.1
Jacksonport town, Jackson County	173	4.0	.6	9.2	1.2	8.1	22	45.5	36.4	27.3	85.7	74.7	100.0	74.9
Jacksonville city, Pulaski County	15 441	9.5	4.8	3.6	2.2	2.5	1 485	19.6	16.8	12.5	42.5	77.8	23.8	75.6
Jasper city, Newton County	149	8.7	6.7	6.7	6.7	4.0	77	40.3	35.1	15.6	7.7	76.5	–	75.5
Jennette town, Crittenden County	93	25.8	15.1	11.8	11.8	6.5	20	35.0	25.0	10.0	16.7	69.6	–	63.4
Jericho town, Crittenden County	111	16.2	10.8	14.4	9.0	12.6	37	18.9	18.9	10.8	–	67.7	–	62.4
Jerome city, Drew County	39	–	–	–	–	–	2	100.0	100.0	–	–	79.5	–	79.5
Johnson city, Washington County	364	11.0	7.4	2.7	2.2	1.6	61	11.5	11.5	9.8	32.5	88.9	–	84.6
Joiner city, Mississippi County	369	11.1	10.0	7.6	4.1	5.7	68	39.7	36.8	22.1	4.9	73.5	13.3	68.1
Jonesboro city, Craighead County	31 113	10.0	5.4	3.9	2.2	2.5	4 807	22.0	19.5	9.9	37.2	80.3	18.7	77.3
Judsonia city, White County	1 057	14.0	7.9	6.3	4.0	4.9	331	28.1	25.1	14.2	38.5	81.3	31.0	77.1
Junction City city, Union County	356	9.6	7.9	5.9	4.2	3.9	106	44.3	35.8	32.1	5.9	74.5	6.7	70.7
Keiser town, Mississippi County	522	13.8	9.0	6.5	4.2	3.8	104	26.0	22.1	12.5	30.6	79.6	–	76.0
Kensett city, White County	1 023	13.3	8.7	6.0	3.3	4.1	298	27.2	20.5	16.8	30.1	79.3	8.8	74.9
Keo town, Lonoke County	78	10.3	5.1	7.7	7.7	–	55	12.7	12.7	7.3	50.0	85.7	–	88.9
Kibler town, Crawford County	586	10.4	7.7	2.2	1.4	1.2	77	20.8	14.3	11.7	26.2	75.0	–	70.9
Kingsland city, Cleveland County	194	30.9	18.0	4.6	1.5	4.6	76	25.0	13.2	21.1	30.0	67.2	66.7	55.5
Knobel town, Clay County	211	14.2	6.6	7.6	3.8	5.2	42	16.7	16.7	9.5	33.3	75.7	–	72.4
Knoxville city, Johnson County	138	20.3	10.1	2.9	2.9	2.9	56	16.1	16.1	8.9	17.9	75.5	–	65.7
Lafe town, Greene County	192	11.5	11.5	7.3	4.7	3.6	41	46.3	41.5	34.1	–	82.9	–	77.0
LaGrange town, Lee County	94	12.8	7.4	–	–	–	18	16.7	11.1	5.6	16.7	43.9	–	40.4
Lake City town, Craighead County	1 094	11.6	6.9	5.9	3.6	3.8	288	30.6	22.6	20.5	29.1	79.4	10.3	75.9
Lake Hamilton CDP, Garland County	759	12.6	5.8	4.1	3.2	2.5	299	25.8	21.1	15.7	40.6	73.6	25.0	70.9
Lakeview town, Baxter County	229	16.6	10.0	6.6	5.2	3.1	228	6.6	5.7	5.3	23.7	61.8	16.7	57.6
Lake View town, Phillips County	229	18.8	13.1	11.4	5.2	9.2	92	44.6	40.2	20.7	16.3	48.9	33.3	43.3
Lake Village city, Chicot County	1 540	13.1	7.9	8.2	3.6	6.1	438	44.7	32.0	31.3	39.8	72.1	16.1	69.8
Lamar city, Johnson County	487	10.5	8.6	4.3	2.7	2.1	101	27.7	12.9	19.8	17.6	78.7	23.1	73.6

TIPSII [UPF] GPH505 CENSUS90 71583600 07/17/92 1:17 PM MACHINE: C DATA:CENSUS90S*PH5TIPSDA05. 07/10/92 10:10:29 TAPE: NONE FRAME: 68
TSF:CENSUS90*92. 07/10/92 10:12:20 UTF:CENSUS90*93. 07/10/92 10:12:20 META:CENSUS90S*PH5T7-805. 07/10/92 10:16:48

Table 8. **Disability Status: 1990**—Con.

[Data based on sample and subject to sampling variability, see text. For definitions of terms and meanings of symbols, see text]

State County Place and [In Selected States] County Subdivision	Civilian noninstitutionalized persons 16 to 64 years						Civilian noninstitutionalized persons 65 years and over				Percent in labor force of civilian noninstitutionalized persons 16 to 64 years with—			
		Percent with a work disability		Percent with a mobility or self-care limitation				Percent with a mobility or self-care limitation						
	Total	Total	Prevented from working	Total	Mobility limitation	Self-care limitation	Total	Total	Mobility limitation	Self-care limitation	A work disability	No work disability	A mobility limitation	No mobility limitation
PLACE AND COUNTY SUBDIVISION— Con.														
Lavaca city, Sebastian County	760	11.8	6.6	4.3	2.6	3.2	110	26.4	13.6	20.0	37.8	80.6	–	77.6
Leachville city, Mississippi County	986	12.1	8.2	6.1	4.3	4.4	359	25.6	18.4	18.4	27.7	77.3	7.1	74.2
Lead Hill town, Boone County	150	13.3	6.7	4.0	4.0	–	81	32.1	18.5	17.3	30.0	73.8	–	70.8
Leola town, Grant County	276	14.5	9.4	5.8	3.6	2.2	51	43.1	33.3	33.3	25.0	75.8	–	71.1
Lepanto city, Poinsett County	1 169	15.8	12.2	8.6	5.7	5.1	386	30.1	25.1	16.6	15.1	76.8	3.0	71.0
Leslie city, Searcy County	205	18.5	17.1	6.8	4.4	4.9	149	37.6	33.6	20.1	7.9	70.1	33.3	59.7
Letona town, White County	120	19.2	8.3	5.8	1.7	4.2	62	8.1	3.2	4.8	47.8	69.1	–	66.1
Lewisville city, Lafayette County	839	12.6	9.1	7.9	4.4	6.2	255	23.1	18.8	18.4	22.6	74.5	21.6	70.1
Lexa city, Phillips County	199	6.0	3.0	5.5	3.5	4.0	38	36.8	36.8	21.1	25.0	80.7	28.6	79.2
Lincoln city, Washington County	794	15.9	12.1	5.9	3.7	4.0	302	29.1	24.8	17.5	19.0	81.1	10.3	73.6
Little Flock city, Benton County	585	6.2	3.6	4.8	2.2	3.1	104	19.2	13.5	13.5	30.6	86.0	53.8	83.2
Little Rock city, Pulaski County	113 528	7.9	3.9	5.2	2.3	3.9	20 630	23.0	17.9	13.7	42.5	82.1	20.8	80.4
Lockesburg town, Sevier County	363	5.2	2.2	2.8	.6	2.2	107	16.8	15.0	12.1	47.4	77.6	–	76.5
London city, Pope County	492	15.9	7.9	6.5	4.3	4.1	131	30.5	22.9	20.6	41.0	79.0	23.8	75.2
Lonoke city, Lonoke County	2 276	15.2	8.7	6.5	3.7	3.4	579	19.2	15.7	11.2	39.4	83.4	29.4	78.5
Lonsdale town, Garland County	91	12.1	3.3	–	–	–	11	–	–	–	72.7	82.5	–	81.3
Louann town, Ouachita County	94	9.6	5.3	8.5	8.5	–	15	33.3	20.0	33.3	22.2	77.6	62.5	73.3
Lowell city, Benton County	761	11.4	5.9	2.8	2.2	2.5	188	17.0	14.4	10.1	37.9	86.1	29.4	81.7
Luxora town, Mississippi County	725	15.9	13.0	7.9	5.0	4.7	190	28.9	21.6	19.5	14.8	67.4	–	62.1
Lynn town, Lawrence County	152	17.1	11.8	4.6	4.6	1.3	80	20.0	17.5	15.0	11.5	75.4	–	67.6
McCaskill city, Hempstead County	40	5.0	5.0	5.0	–	5.0	12	41.7	41.7	25.0	–	76.3	–	72.5
McCrory city, Woodruff County	1 061	14.6	10.1	6.5	4.1	4.5	334	30.8	25.4	19.2	28.4	77.3	11.4	72.7
McDougal town, Clay County	129	25.6	17.8	1.6	–	1.6	29	44.8	27.6	17.2	30.3	81.3	–	68.2
McGehee city, Desha County	2 841	10.6	5.9	7.0	3.3	5.2	746	33.0	25.2	21.8	30.1	67.4	22.6	64.8
McNab town, Hempstead County	50	32.0	32.0	–	–	–	13	53.8	53.8	–	–	100.0	–	68.0
McNeil city, Columbia County	393	14.0	11.7	7.1	4.1	4.1	109	13.8	13.8	11.9	16.4	76.3	–	70.8
McRae city, White County	392	16.1	9.2	5.9	4.8	3.8	122	44.3	41.0	23.8	34.9	83.9	21.1	78.8
Madison city, St. Francis County	638	9.6	8.9	16.1	5.2	14.9	192	30.7	22.4	20.8	6.6	57.9	9.1	55.4
Magazine city, Logan County	453	13.5	8.4	4.9	2.6	4.2	141	31.2	29.1	9.9	32.8	78.1	16.7	73.5
Magness town, Independence County	72	19.4	19.4	4.2	4.2	–	47	19.1	12.8	10.6	–	60.3	–	50.7
Magnolia city, Columbia County	6 640	10.4	4.1	8.3	1.6	7.6	1 789	22.4	14.7	16.1	45.2	77.4	37.0	74.6
Malvern city, Hot Spring County	5 117	13.3	8.6	8.3	4.2	5.8	1 933	27.4	21.1	19.3	30.2	76.4	10.3	72.8
Mammoth Spring city, Fulton County	609	19.2	14.8	5.6	4.9	3.6	256	24.6	22.7	12.9	16.2	76.2	–	68.0
Manila city, Mississippi County	1 527	16.6	12.6	8.4	4.5	6.2	443	28.9	24.2	17.6	16.5	81.0	–	73.6
Mansfield city	602	13.5	9.1	5.5	3.3	4.3	190	41.1	37.9	18.4	27.2	79.1	10.0	74.2
Scott County	225	10.7	6.2	2.2	2.2	–	75	38.7	38.7	13.3	41.7	85.6	40.0	81.8
Sebastian County	377	15.1	10.9	7.4	4.0	6.9	115	42.6	37.4	21.7	21.1	75.0	–	69.6
Marianna city, Lee County	3 057	14.9	7.9	8.1	4.8	5.0	868	29.3	25.8	18.2	36.3	66.8	11.0	64.9
Marie town, Mississippi County	79	19.0	16.5	6.3	6.3	6.3	4	–	–	–	13.3	78.1	–	70.3
Marion city, Crittenden County	2 741	6.6	3.8	1.6	1.1	1.1	194	23.7	18.0	6.2	36.5	83.3	–	81.1
Marked Tree city, Poinsett County	1 678	16.3	12.9	7.4	5.1	5.3	467	39.4	30.0	26.6	13.5	74.5	–	68.0
Marmaduke city, Greene County	661	18.3	11.2	6.2	5.7	2.7	230	32.6	29.1	15.2	37.2	78.9	10.5	75.0
Marshall city, Searcy County	669	18.2	13.3	6.9	4.3	5.2	302	31.1	25.8	17.5	23.8	73.7	–	67.5
Marvell city, Phillips County	774	19.0	12.8	8.5	5.3	6.7	315	24.8	20.3	14.9	24.5	66.3	14.6	60.8
Maumelle city, Pulaski County	4 495	4.0	1.5	1.8	.9	1.5	321	27.7	12.8	18.7	46.7	84.4	–	83.6
Mayflower city, Faulkner County	940	13.2	6.2	4.6	2.6	3.1	244	23.8	19.7	13.9	37.1	73.9	16.7	70.4
Maynard town, Randolph County	208	17.8	12.5	4.3	2.9	2.9	71	32.4	29.6	14.1	24.3	69.0	–	62.9
Melbourne city, Izard County	868	12.8	8.1	3.3	2.2	2.5	303	27.1	21.8	17.8	28.8	83.1	–	77.9
Mena city, Polk County	2 863	10.3	7.0	5.9	3.4	3.5	1 356	29.7	23.3	19.2	31.9	80.3	22.7	77.2
Menifee city, Conway County	183	15.8	8.7	10.4	6.0	4.4	56	28.6	25.0	17.9	34.5	87.7	18.2	83.1
Midland town, Sebastian County	117	13.7	6.0	4.3	1.7	2.6	44	40.9	40.9	18.2	43.8	77.2	100.0	72.2
Mineral Springs city, Howard County	577	12.0	8.3	8.5	3.6	5.4	177	23.7	19.2	13.6	24.6	88.0	–	83.5
Minturn town, Lawrence County	80	21.3	21.3	7.5	7.5	2.5	24	37.5	37.5	8.3	–	82.5	–	70.3
Mitchellville city, Desha County	257	12.5	11.7	3.1	1.6	3.1	77	49.4	26.0	41.6	6.3	79.6	–	71.5
Monette city, Craighead County	627	14.7	10.7	5.7	3.2	4.5	276	19.6	15.6	13.4	23.9	75.7	15.0	69.9
Monticello city, Drew County	4 998	9.4	4.8	5.7	2.0	4.4	982	27.5	21.6	15.8	30.3	77.5	26.0	74.0
Montrose city, Ashley County	249	22.9	19.3	19.7	10.8	15.3	63	23.8	14.3	15.9	15.8	76.6	22.2	67.6
Moorefield town, Independence County	130	9.2	6.9	–	–	–	19	26.3	26.3	10.5	–	87.3	–	79.2
Moro town, Lee County	171	17.5	8.2	11.7	7.0	7.6	56	25.0	17.9	23.2	30.0	73.8	16.7	69.8
Morrilton city, Conway County	3 510	14.5	8.9	4.4	3.1	2.9	1 231	26.6	22.9	16.4	34.7	81.4	17.4	76.5
Morrison Bluff town, Logan County	48	18.8	18.8	8.3	8.3	–	4	–	–	–	–	87.2	–	77.3
Mountainburg city, Crawford County	269	17.1	11.9	9.7	2.6	7.8	104	32.7	28.8	18.3	21.7	79.8	–	71.8
Mountain Home city, Baxter County	4 014	12.5	7.7	5.4	3.6	2.8	3 483	16.4	12.5	9.9	28.6	71.0	11.8	67.7
Mountain Pine city, Garland County	522	12.3	9.8	7.5	5.0	3.8	96	34.4	24.0	17.7	17.2	73.4	7.7	69.6
Mountain View city, Stone County	1 402	19.1	14.1	9.1	7.3	6.1	490	23.1	21.4	8.4	19.8	83.2	–	76.8
Mount Ida city, Montgomery County	407	12.8	6.4	2.7	.7	2.0	141	23.4	19.9	11.3	28.8	81.7	–	75.5
Mount Pleasant town, Izard County	241	19.5	13.7	5.0	5.0	2.1	79	20.3	20.3	13.9	19.1	74.2	–	66.8
Mount Vernon town, Faulkner County	145	20.7	8.3	9.7	3.4	7.6	12	75.0	50.0	50.0	40.0	76.5	40.0	70.0
Mulberry city, Crawford County	854	16.2	8.3	6.8	5.5	3.5	288	26.7	22.2	18.1	37.0	76.7	19.1	73.2
Murfreesboro city, Pike County	782	14.3	8.8	6.1	4.5	3.7	324	21.9	18.2	15.1	35.7	79.3	5.7	76.2
Nashville city, Howard County	2 482	8.8	5.0	8.9	3.7	6.2	685	29.6	20.1	24.5	29.7	85.2	14.0	82.9
Newark city, Independence County	663	10.1	7.2	6.2	3.2	4.4	190	33.2	26.8	21.1	25.4	76.2	9.5	73.1
Newport city, Jackson County	4 144	15.3	9.8	6.3	3.5	4.6	1 357	31.2	24.2	15.1	30.2	73.9	4.2	69.5
Nimmons town, Clay County	70	38.6	30.0	14.3	14.3	10.0	14	57.1	57.1	7.1	22.2	67.4	–	58.3
Norfork city, Baxter County	198	10.6	4.0	6.1	2.5	6.1	95	26.3	26.3	14.7	28.6	81.4	–	77.7
Norman town, Montgomery County	211	15.6	8.1	5.7	4.7	2.8	92	39.1	37.0	26.1	30.3	71.3	–	68.2
Norphlet city, Union County	417	11.3	4.8	3.1	1.7	3.1	140	40.0	27.9	22.1	53.2	80.8	–	79.0
North Crossett CDP, Ashley County	2 158	10.5	6.1	3.2	.9	2.9	362	15.5	15.5	8.0	28.3	72.3	–	68.3
North Little Rock city, Pulaski County	37 400	10.2	5.6	5.5	2.9	3.8	8 998	23.0	18.0	12.0	35.5	80.8	16.5	78.0
Oak Grove town, Carroll County	123	10.6	8.1	6.5	4.9	3.3	46	56.5	34.8	34.8	–	80.9	–	76.1
Oak Grove Heights town, Greene County	350	11.7	8.0	4.3	3.1	3.1	42	21.4	16.7	9.5	31.7	79.0	–	75.8
Oakhaven city, Hempstead County	15	13.3	–	–	–	–	–	–	–	–	100.0	84.6	–	86.7
Oden town, Montgomery County	71	7.0	–	2.8	–	2.8	40	17.5	17.5	12.5	80.0	69.7	–	70.4
Ogden town, Little River County	176	13.1	8.5	6.3	4.5	2.8	36	19.4	13.9	13.9	21.7	77.1	37.5	71.4
Oil Trough city, Independence County	121	11.6	10.7	4.1	2.5	1.7	38	23.7	15.8	7.9	7.1	88.8	–	81.4
O'Kean town, Randolph County	173	11.0	8.1	9.2	5.8	6.4	43	25.6	11.6	18.6	15.8	68.2	–	66.3
Okolona town, Clark County	73	15.1	11.0	–	–	–	37	18.9	10.8	10.8	–	56.5	–	47.9
Ola city, Yell County	592	23.5	17.7	9.8	6.6	5.7	155	36.1	32.3	18.1	21.6	74.2	15.4	65.1

TIPSII [UPF] GPH505 CENSUS90 71583600 07/17/92 1:17 PM MACHINE: C DATA:CENSUS90S*PH5TIPSDA05. 07/10/92 10:10:29 TAPE: NONE FRAME: 69
TSF:CENSUS90*92. 07/10/92 10:12:20 UTF:CENSUS90*93. 07/10/92 10:12:20 META:CENSUS90S*PH5T7-805. 07/10/92 10:16:48

Table 8. **Disability Status: 1990**—Con.

[Data based on sample and subject to sampling variability, see text. For definitions of terms and meanings of symbols, see text]

State County Place and [In Selected States] County Subdivision	Civilian noninstitutionalized persons 16 to 64 years						Civilian noninstitutionalized persons 65 years and over				Percent in labor force of civilian noninstitutionalized persons 16 to 64 years with—			
		Percent with a work disability		Percent with a mobility or self-care limitation				Percent with a mobility or self-care limitation						
	Total	Total	Prevented from working	Total	Mobility limitation	Self-care limitation	Total	Total	Mobility limitation	Self-care limitation	A work disability	No work disability	A mobility limitation	No mobility limitation
PLACE AND COUNTY SUBDIVISION—Con.														
Omaha town, Boone County	146	5.5	4.1	8.2	3.4	4.8	32	–	–	–	25.0	72.5	–	72.3
Oppelo city, Conway County	370	8.9	3.8	.5	.3	.3	85	40.0	32.9	29.4	33.3	78.9	–	75.1
Osceola city, Mississippi County	5 055	12.3	8.9	7.1	3.5	4.6	962	25.2	22.9	10.2	23.6	79.0	7.9	74.5
Oxford city, Izard County	308	19.2	11.4	6.8	.6	6.8	130	25.4	18.5	17.7	27.1	80.7	100.0	70.3
Ozan city, Hempstead County	42	4.8	4.8	4.8	–	4.8	15	33.3	33.3	33.3	–	100.0	–	95.2
Ozark city, Franklin County	1 845	11.6	5.3	3.6	2.3	1.7	637	18.2	15.5	14.3	34.1	78.4	19.0	74.5
Palestine city, St. Francis County	433	14.3	10.9	7.2	3.9	6.0	93	36.6	30.1	20.4	21.0	77.9	–	72.6
Pangburn city, White County	399	17.8	12.8	9.0	7.0	5.8	125	23.2	20.0	10.4	21.1	82.9	–	77.4
Paragould city, Greene County	11 310	13.1	8.9	4.9	3.6	3.2	2 884	27.7	24.5	14.8	27.3	80.9	18.9	75.9
Paris city, Logan County	1 978	12.0	8.1	4.0	2.5	2.7	779	29.9	27.3	10.3	24.9	79.8	–	75.1
Parkdale city, Ashley County	100	10.0	–	4.0	–	4.0	33	24.2	24.2	6.1	100.0	78.9	–	81.0
Parkers-Iron Springs CDP, Pulaski County	2 393	9.4	5.9	3.9	1.9	2.2	275	26.9	23.3	18.2	17.3	81.0	22.2	76.0
Parkin city, Cross County	1 002	16.4	10.0	10.6	5.7	8.4	312	30.1	24.4	16.0	26.8	74.3	14.0	69.7
Patmos town, Hempstead County	27	29.6	7.4	7.4	–	7.4	4	–	–	–	37.5	84.2	–	70.4
Patterson town, Woodruff County	212	21.2	17.9	10.4	6.6	5.7	103	22.3	17.5	12.6	11.1	79.0	–	69.2
Peach Orchard town, Clay County	121	9.9	6.6	5.8	1.7	4.1	54	11.1	7.4	11.1	33.3	77.1	–	73.9
Pea Ridge city, Benton County	929	9.9	4.7	3.2	1.3	2.7	281	21.4	14.9	13.5	37.0	80.3	–	77.0
Perla town, Hot Spring County	121	21.5	13.2	22.3	6.6	17.4	23	–	–	–	30.8	86.3	–	79.6
Perry town, Perry County	177	21.5	14.1	10.7	10.7	4.5	42	33.3	28.6	14.3	26.3	80.6	10.5	75.9
Perrytown city, Hempstead County	175	10.3	6.3	2.3	2.3	2.3	29	13.8	13.8	6.9	38.9	81.5	–	78.9
Perryville city, Perry County	552	15.8	10.3	5.8	3.1	4.2	214	23.4	16.4	14.0	32.2	74.6	–	70.1
Piggott city, Clay County	2 088	16.4	9.3	5.5	3.6	3.4	889	19.7	17.1	7.9	36.4	81.5	10.7	76.5
Pindall town, Searcy County	75	22.7	13.3	17.3	6.7	17.3	29	17.2	17.2	17.2	17.6	91.4	–	80.0
Pine Bluff city, Jefferson County	33 575	11.1	7.2	6.6	2.9	5.2	7 937	25.3	19.4	15.9	26.8	74.9	10.2	71.3
Pineville town, Izard County	120	9.2	7.5	3.3	3.3	–	32	25.0	25.0	6.3	18.2	87.2	–	83.6
Piney CDP, Garland County	1 544	13.9	7.8	3.8	3.5	1.6	394	17.0	13.2	12.2	37.4	74.6	37.0	70.6
Plainview city, Yell County	363	12.4	8.3	4.4	1.7	3.9	147	38.1	23.8	20.4	17.8	76.4	–	70.3
Pleasant Plains town, Independence County	179	19.0	13.4	6.1	4.5	1.7	35	17.1	14.3	5.7	29.4	77.2	–	71.3
Plumerville city, Conway County	531	9.8	7.3	4.0	2.6	3.0	101	21.8	19.8	15.8	21.2	84.8	–	80.7
Pocahontas city, Randolph County	3 489	14.7	10.3	5.3	3.9	3.1	1 154	29.2	21.1	15.9	21.8	79.6	20.7	73.1
Pollard town, Clay County	143	11.9	8.4	–	–	–	37	32.4	32.4	10.8	17.6	79.4	–	72.0
Portia town, Lawrence County	298	15.4	9.7	7.4	4.7	6.0	146	29.5	26.0	13.0	37.0	75.8	14.3	72.5
Portland city, Ashley County	374	6.4	5.6	11.0	4.8	8.6	106	32.1	21.7	27.4	12.5	74.0	22.2	72.5
Pottsville town, Pope County	575	8.3	3.8	3.5	2.1	1.7	134	29.1	15.7	18.7	54.2	78.9	75.0	76.9
Powhatan town, Lawrence County	24	8.3	–	–	–	–	14	14.3	14.3	14.3	100.0	50.0	–	54.2
Poyen town, Grant County	200	13.5	9.0	8.0	3.0	6.0	52	34.6	26.9	32.7	25.9	74.0	–	69.6
Prairie Creek CDP, Benton County	740	6.8	4.2	2.0	.7	2.0	474	9.7	9.7	4.6	14.0	66.1	–	63.0
Prairie Grove city, Washington County	1 040	13.8	8.0	5.8	3.1	3.4	302	20.2	16.6	9.3	37.5	82.8	–	79.0
Prattsville town, Grant County	159	10.1	8.8	6.3	3.8	5.0	45	15.6	8.9	15.6	12.5	74.8	–	71.2
Prescott city, Nevada County	1 966	10.6	3.8	10.0	2.6	8.1	704	21.4	11.1	18.3	56.7	78.6	15.4	77.9
Pyatt town, Marion County	109	11.9	5.5	1.8	1.8	1.8	30	20.0	6.7	13.3	30.8	76.0	–	72.0
Quitman city	393	12.2	8.7	5.9	4.3	4.3	115	27.8	26.1	8.7	22.9	78.6	11.8	74.5
Cleburne County	385	11.9	8.8	6.0	4.4	4.4	113	28.3	26.5	8.8	19.6	78.8	11.8	74.5
Faulkner County	8	25.0	–	–	–	–	2	–	–	–	100.0	66.7	–	75.0
Ratcliff city, Logan County	104	13.5	11.5	5.8	3.8	5.8	34	32.4	26.5	11.8	14.3	72.2	–	67.0
Ravenden town, Lawrence County	167	21.6	13.8	15.6	11.4	11.4	68	44.1	33.8	32.4	30.6	59.5	26.3	56.8
Ravenden Springs town, Randolph County	75	29.3	21.3	18.7	18.7	2.7	30	20.0	16.7	13.3	13.6	64.2	14.3	57.4
Reader town	38	18.4	10.5	10.5	10.5	10.5	33	9.1	–	9.1	42.9	90.3	–	91.2
Nevada County	–	–	–	–	–	–	–	–	–	–	–	–	–	–
Ouachita County	38	18.4	10.5	10.5	10.5	10.5	33	9.1	–	9.1	42.9	90.3	–	91.2
Rector city, Clay County	1 190	18.7	14.2	10.9	7.6	6.4	640	28.6	23.8	17.2	14.9	75.5	8.8	68.8
Redfield town, Jefferson County	684	5.7	3.8	2.0	1.2	.9	96	28.1	26.0	14.6	30.8	78.3	25.0	76.2
Reed town, Desha County	192	16.7	12.0	21.9	8.9	19.8	45	20.0	20.0	8.9	3.1	56.3	–	52.0
Reyno town, Randolph County	277	14.1	13.0	9.0	6.9	2.2	84	27.4	25.0	16.7	5.1	75.2	10.5	69.4
Rison city, Cleveland County	690	13.0	9.7	8.0	4.8	5.5	223	36.3	26.9	20.2	18.9	75.5	6.1	71.2
Rockport town, Hot Spring County	236	12.3	7.2	9.7	5.5	6.8	40	30.0	25.0	17.5	37.9	78.7	–	78.0
Rockwell CDP, Garland County	1 619	11.6	6.6	3.1	2.7	2.1	512	22.3	17.4	14.3	33.7	78.3	–	75.1
Roe town, Monroe County	94	9.6	4.3	3.2	–	3.2	20	55.0	55.0	55.0	55.6	83.5	–	80.9
Rogers city, Benton County	14 903	8.7	3.7	3.5	1.8	2.5	3 737	20.0	15.0	12.1	51.1	83.7	19.6	82.0
Rondo town, Lee County	129	20.2	12.4	11.6	7.0	9.3	50	30.0	26.0	12.0	30.8	58.3	–	56.7
Rose Bud town, White County	90	7.8	2.2	–	–	–	42	28.6	21.4	19.0	28.6	78.3	–	74.4
Rosston town, Nevada County	144	11.1	4.2	6.9	1.4	5.6	40	22.5	17.5	5.0	43.8	72.7	–	70.4
Rudy town, Crawford County	34	8.8	8.8	–	–	–	7	–	–	–	–	67.7	–	61.8
Russell town, White County	119	17.6	9.2	8.4	5.0	5.0	23	65.2	47.8	34.8	33.3	89.8	–	84.1
Russellville city, Pope County	13 829	9.6	4.7	2.5	1.8	1.1	2 474	23.6	21.1	11.6	39.6	77.5	6.7	75.1
St. Charles town, Arkansas County	99	18.2	14.1	4.0	–	4.0	18	11.1	11.1	11.1	22.2	77.8	–	67.7
St. Francis city, Clay County	88	21.6	11.4	3.4	3.4	–	69	36.2	30.4	17.4	21.1	79.7	–	69.4
St. Paul town, Madison County	52	23.1	23.1	7.7	7.7	–	16	25.0	25.0	–	–	72.5	–	60.4
Salem city, Fulton County	672	18.3	11.8	7.1	3.7	5.4	369	20.6	15.4	12.5	22.0	77.8	–	70.2
Salem CDP, Saline County	1 921	6.7	4.7	4.2	2.7	3.6	190	27.4	25.8	21.1	25.8	77.7	–	76.4
Salesville town, Baxter County	223	22.0	16.6	4.5	4.5	.9	91	12.1	9.9	8.8	20.4	77.6	–	68.1
Scranton city, Logan County	117	12.0	12.0	9.4	3.4	7.7	35	20.0	20.0	5.7	–	78.6	–	71.7
Searcy city, White County	10 002	8.3	4.9	4.3	2.5	2.7	2 162	22.2	18.1	9.8	31.2	68.7	14.7	66.9
Sedgwick town, Lawrence County	55	9.1	9.1	14.5	9.1	9.1	18	11.1	11.1	–	–	84.0	–	84.0
Shannon Hills city, Saline County	1 151	10.3	5.0	5.6	3.3	3.6	132	15.2	13.6	6.8	42.4	84.0	13.2	82.0
Sheridan city, Grant County	1 869	10.6	5.9	3.2	1.7	2.9	442	21.3	18.6	14.5	34.7	83.9	43.8	79.3
Sherrill town, Jefferson County	32	21.9	21.9	9.4	9.4	9.4	30	10.0	10.0	–	–	100.0	–	86.2
Sherwood city, Pulaski County	12 608	6.5	2.3	2.4	1.1	1.5	1 359	19.1	15.5	11.4	51.3	83.4	34.6	81.8
Shirley town, Van Buren County	219	25.6	16.9	10.0	7.8	7.3	61	24.6	18.0	9.8	23.2	76.7	11.8	67.3
Sidney town, Sharp County	122	4.9	4.9	4.1	4.1	4.1	34	35.3	35.3	5.9	–	81.9	40.0	79.5
Siloam Springs city, Benton County	5 097	8.6	4.5	3.2	1.3	2.3	1 201	24.9	20.6	14.6	32.3	79.5	10.8	76.3
Smackover city, Union County	1 243	12.4	9.3	9.0	3.4	8.2	398	33.2	21.9	23.6	17.5	70.9	9.5	66.2
Smithville town, Lawrence County	51	3.9	–	2.0	2.0	–	32	25.0	25.0	6.3	–	75.5	–	74.0
South Lead Hill town, Boone County	54	18.5	9.3	5.6	–	5.6	10	20.0	20.0	20.0	50.0	72.7	–	68.5
Sparkman town, Dallas County	289	17.6	12.8	6.2	3.5	6.2	131	28.2	18.3	22.1	21.6	73.1	–	66.3
Springdale city	19 070	10.1	5.2	4.0	2.1	2.9	3 575	20.9	17.3	11.7	38.4	83.6	20.3	80.3
Benton County	656	9.0	3.0	5.2	1.5	5.2	39	–	–	–	44.1	85.1	40.0	82.0
Washington County	18 414	10.1	5.3	3.9	2.1	2.9	3 536	21.1	17.5	11.9	38.2	83.5	19.8	80.2
Stamps city, Lafayette County	1 235	12.4	7.5	4.3	.9	4.3	384	39.8	30.5	30.7	34.0	68.9	–	65.1
Star City city, Lincoln County	1 117	12.4	8.1	8.7	4.5	5.1	340	31.5	23.8	16.8	30.4	79.3	10.0	76.2
Stephens city, Ouachita County	621	10.5	5.0	6.6	2.1	6.0	228	36.4	26.8	20.6	33.8	75.2	53.8	71.2
Strawberry town, Lawrence County	138	15.9	6.5	6.5	2.2	4.3	69	26.1	26.1	10.1	40.9	77.6	–	73.3

TIPSII [UPF] GPH505 CENSUS90 71583600 07/17/92 1:17 PM MACHINE: C DATA:CENSUS90S*PH5TIPSDA05. 07/10/92 10:10:29 TAPE: NONE FRAME: 70
TSF:CENSUS90*92. 07/10/92 10:12:20 UTF:CENSUS90*93. 07/10/92 10:12:20 META:CENSUS90S*PH5T7-805. 07/10/92 10:16:48

Table 8. **Disability Status: 1990**—Con.

[Data based on sample and subject to sampling variability, see text. For definitions of terms and meanings of symbols, see text]

State County Place and [In Selected States] County Subdivision	Civilian noninstitutionalized persons 16 to 64 years						Civilian noninstitutionalized persons 65 years and over				Percent in labor force of civilian noninstitutionalized persons 16 to 64 years with—			
		Percent with a work disability		Percent with a mobility or self-care limitation				Percent with a mobility or self-care limitation						
	Total	Total	Prevented from working	Total	Mobility limitation	Self-care limitation	Total	Total	Mobility limitation	Self-care limitation	A work disability	No work disability	A mobility limitation	No mobility limitation
PLACE AND COUNTY SUBDIVISION—Con.														
Strong city, Union County	384	13.5	10.9	7.8	4.9	4.7	129	29.5	21.7	14.0	13.5	71.4	10.5	66.3
Stuttgart city, Arkansas County	5 953	10.5	4.2	7.5	2.8	5.8	1 555	22.4	17.4	16.8	53.3	82.3	50.9	80.1
Subiaco town, Logan County	387	1.3	1.3	4.4	.8	3.6	69	24.6	11.6	18.8	–	53.1	–	52.9
Success town, Clay County	87	19.5	8.0	5.7	5.7	2.3	43	23.3	16.3	18.6	29.4	85.7	–	79.3
Sulphur Rock town, Independence County	182	2.7	1.6	4.4	1.6	2.7	65	18.5	12.3	9.2	40.0	71.8	–	72.1
Sulphur Springs city, Benton County	273	11.4	6.6	5.1	2.9	3.7	100	26.0	26.0	10.0	29.0	87.6	–	83.4
Summit city, Marion County	283	26.5	20.8	15.2	9.9	12.0	64	15.6	15.6	12.5	18.7	73.1	3.6	64.7
Sunset town, Crittenden County	286	21.3	13.6	7.3	2.8	7.3	72	15.3	15.3	12.5	24.6	68.0	–	60.4
Swifton city, Jackson County	524	13.4	11.1	9.2	5.9	5.3	132	31.8	25.0	15.9	14.3	73.6	16.1	68.8
Taylor city, Columbia County	320	7.2	4.1	1.3	1.3	–	134	20.9	14.2	15.7	43.5	71.4	–	70.3
Texarkana city, Miller County	13 196	11.0	5.2	5.4	2.3	3.9	3 263	27.9	21.4	17.9	38.8	76.5	22.8	73.5
Thornton city, Calhoun County	315	16.2	11.4	4.8	3.8	2.2	65	18.5	12.3	6.2	17.6	70.5	25.0	63.4
Tillar city	143	15.4	4.9	5.6	5.6	–	42	21.4	21.4	16.7	54.5	65.3	–	67.4
Desha County	29	13.8	–	–	–	–	9	22.2	22.2	–	100.0	72.0	–	75.9
Drew County	114	15.8	6.1	7.0	7.0	–	33	21.2	21.2	21.2	44.4	63.5	–	65.1
Tinsman city, Calhoun County	–	–	–	–	–	–	8	–	–	–	–	–	–	–
Tollette town, Howard County	185	8.6	7.6	8.1	5.9	5.9	47	36.2	29.8	21.3	12.5	72.2	–	71.3
Tontitown town, Washington County	353	8.8	4.8	8.2	5.4	5.4	59	27.1	23.7	22.0	32.3	81.4	10.5	80.8
Traskwood town, Saline County	330	13.9	6.7	13.0	1.5	12.1	43	44.2	34.9	23.3	41.3	76.8	–	72.9
Trumann city, Poinsett County	3 876	14.5	9.6	7.6	4.5	5.1	873	29.0	25.5	17.3	28.8	82.2	3.4	77.8
Tuckerman city, Jackson County	1 215	14.1	9.9	8.1	5.3	4.6	351	23.9	21.4	13.7	26.3	74.1	18.8	70.1
Tull town, Grant County	208	5.3	1.9	1.0	1.0	1.0	39	35.9	23.1	25.6	27.3	72.6	–	70.9
Tupelo town, Jackson County	131	16.8	15.3	10.7	9.9	9.2	34	38.2	35.3	11.8	9.1	80.7	15.4	74.6
Turrell city, Crittenden County	564	9.6	6.7	7.1	4.3	6.0	113	34.5	28.3	24.8	13.0	70.0	–	67.4
Tyronza town, Poinsett County	519	12.9	8.7	6.7	3.7	4.4	124	39.5	29.8	29.0	25.4	80.5	–	76.2
Ulm town, Prairie County	137	10.2	6.6	5.1	3.6	1.5	31	6.5	6.5	–	35.7	82.9	–	81.1
Valley Springs town, Boone County	119	6.7	5.0	5.0	1.7	5.0	28	21.4	10.7	10.7	25.0	84.7	–	82.1
Van Buren city, Crawford County	8 960	11.3	6.4	4.7	3.1	3.1	1 509	30.0	25.7	19.3	35.7	80.1	18.7	76.8
Vandervoort town, Polk County	56	21.4	14.3	5.4	5.4	–	7	71.4	42.9	28.6	33.3	65.9	–	62.3
Victoria town, Mississippi County	69	13.0	8.7	26.1	2.9	23.2	2	–	–	–	–	73.3	–	65.7
Vilonia town, Faulkner County	683	9.7	5.4	4.0	2.5	2.9	123	17.9	13.8	8.1	30.3	77.8	23.5	74.5
Viola town, Fulton County	176	14.2	9.7	4.0	2.3	1.7	70	30.0	25.7	14.3	32.0	79.5	–	74.4
Wabbaseka city, Jefferson County	169	5.9	5.3	2.4	–	2.4	93	29.0	29.0	19.4	10.0	70.4	–	66.9
Waldenburg town, Poinsett County	50	24.0	12.0	8.0	–	8.0	9	44.4	44.4	33.3	50.0	65.8	–	62.0
Waldo city, Columbia County	845	20.2	13.5	11.8	6.6	9.1	308	29.2	25.0	19.5	23.4	73.4	10.7	67.0
Waldron city, Scott County	1 640	13.9	7.3	9.1	2.1	9.1	618	30.1	24.4	18.8	39.5	75.4	34.3	71.2
Walnut Ridge city, Lawrence County	2 523	11.8	10.0	6.6	3.0	4.7	863	25.4	25.4	8.0	12.1	82.5	9.2	76.2
Ward city, Lonoke County	780	12.6	6.9	3.2	1.7	2.4	142	40.1	37.3	14.1	37.8	77.9	38.5	73.4
Warren city, Bradley County	3 623	12.8	8.4	8.2	3.7	6.7	1 156	22.3	17.3	15.3	29.7	75.0	12.8	71.4
Washington city, Hempstead County	87	14.9	6.9	–	–	–	47	19.1	19.1	4.3	46.2	66.2	–	63.2
Watson city, Desha County	159	9.4	6.9	6.9	4.4	5.7	45	44.4	44.4	11.1	26.7	68.8	28.6	66.4
Weiner city, Poinsett County	400	12.0	10.0	3.5	3.5	1.0	136	29.4	29.4	14.0	16.7	77.0	–	72.3
Weldon town, Jackson County	66	9.1	9.1	–	–	–	22	27.3	18.2	9.1	–	80.0	–	72.7
West Crossett CDP, Ashley County	1 214	9.2	5.9	3.1	1.5	2.1	139	39.6	20.1	35.3	35.7	70.5	–	68.3
Western Grove town, Newton County	236	15.3	10.6	9.7	6.8	5.9	59	20.3	20.3	16.9	30.6	83.0	25.0	78.6
West Fork city, Washington County	947	9.3	4.9	2.5	1.6	1.2	204	16.7	15.2	9.8	30.7	80.9	13.3	77.3
West Helena city, Phillips County	5 328	13.7	11.0	7.6	4.9	5.2	1 267	27.2	22.2	17.7	15.5	73.2	6.1	68.3
West Memphis city, Crittenden County	17 346	10.3	6.4	6.5	3.2	4.7	2 755	24.9	19.8	13.9	28.7	79.1	16.4	75.8
West Point town, White County	86	11.6	4.7	9.3	3.5	9.3	23	21.7	8.7	13.0	40.0	78.9	–	77.1
Wheatley city, St. Francis County	251	12.7	11.6	5.6	2.8	3.6	61	26.2	23.0	13.1	9.4	79.5	–	72.5
Whelen Springs town, Clark County	60	28.3	21.7	21.7	21.7	3.3	9	–	–	–	–	76.7	–	70.2
White Hall city, Jefferson County	2 493	10.3	3.9	4.3	3.4	2.1	325	16.6	11.1	12.9	53.5	76.2	29.4	75.4
Wickes town, Polk County	331	10.6	3.6	7.9	2.1	7.6	66	42.4	37.9	30.3	57.1	80.4	–	79.6
Widener town, St. Francis County	212	17.5	16.0	12.3	2.8	11.3	60	50.0	38.3	31.7	5.4	61.7	–	53.4
Wiederkehr Village city, Franklin County	35	11.4	5.7	11.4	11.4	–	7	28.6	28.6	–	50.0	80.6	50.0	80.6
Williford town, Sharp County	41	31.7	22.0	4.9	4.9	4.9	12	33.3	–	33.3	15.4	64.3	–	51.3
Willisville town, Nevada County	108	10.2	8.3	.9	.9	.9	44	18.2	18.2	18.2	18.2	66.0	–	61.7
Wilmar city, Drew County	339	13.3	8.8	2.1	1.5	1.2	97	16.5	14.4	9.3	24.4	75.2	40.0	68.9
Wilmot city, Ashley County	573	12.4	9.9	9.2	2.6	8.4	253	37.2	28.1	24.5	18.3	71.9	–	67.0
Wilson town, Mississippi County	631	8.6	5.5	3.3	1.7	1.9	126	29.4	23.8	18.3	27.8	77.3	9.1	74.2
Wilton town, Little River County	266	13.5	7.5	2.3	1.1	2.3	60	38.3	30.0	15.0	11.1	75.2	–	67.3
Winchester city, Drew County	125	12.0	4.0	2.4	–	2.4	44	34.1	27.3	9.1	66.7	68.2	–	68.0
Winslow city, Washington County	196	13.3	6.1	7.7	3.6	6.1	58	44.8	36.2	17.2	53.8	78.8	–	78.3
Winthrop city, Little River County	165	15.8	10.3	–	–	–	28	17.9	17.9	–	23.1	74.1	–	66.1
Wooster town, Faulkner County	264	14.8	6.1	3.4	1.5	2.7	41	22.0	22.0	–	53.8	84.0	–	80.8
Wrightsville city, Pulaski County	663	13.7	9.8	29.4	2.7	28.4	167	35.3	19.8	22.8	20.9	73.4	27.8	67.3
Wynne city, Cross County	4 585	11.3	8.1	5.6	1.6	4.1	1 087	37.4	35.1	20.4	24.6	76.5	–	71.8
Yellville city, Marion County	590	13.7	7.1	4.9	3.4	4.1	240	17.1	15.8	10.0	35.8	78.6	15.0	74.7
Zinc town, Boone County	43	41.9	18.6	14.0	14.0	7.0	14	42.9	28.6	14.3	55.6	80.0	–	81.1

TIPSII [UPF] GPH505 CENSUS90 71583600 07/17/92 1:17 PM MACHINE: C DATA:CENSUS90S*PH5TIPSDA05. 07/10/92 10:10:29 TAPE: NONE FRAME: 71
TSF:CENSUS90*92. 07/10/92 10:12:20 UTF:CENSUS90*93. 07/10/92 10:12:20 META:CENSUS90S*PH5T7-805. 07/10/92 10:16:48

Table 9. Income and Poverty Status in 1989: 1990

[Data based on sample and subject to sampling variability, see text. For definitions of terms and meanings of symbols, see text]

State County County Subdivision Place	Per capita income in 1989 (dollars)	Median income in 1989 (dollars)			Persons for whom poverty status is determined									Families with income in 1989 below poverty level	
						Income in 1989 below poverty level									
						All ages		Related children				Persons 65 years and over			
								Under 18 years		5 to 17 years					
		Households	Families	Nonfamily households	Total	Number	Percent	Number	Percent	Number	Percent	Number	Percent	Number	Percent of all families
The State	**10 520**	**21 147**	**25 395**	**10 295**	**2 292 037**	**437 089**	**19.1**	**152 891**	**25.0**	**106 675**	**23.8**	**75 625**	**22.9**	**97 026**	**14.8**
Arkansas County	11 169	19 516	23 091	9 063	21 301	4 355	20.4	1 593	26.7	1 137	25.1	810	24.3	971	15.7
Arkansas township	6 810	17 679	20 000	9 308	122	22	18.0	17	56.7	11	45.8	–	–	5	14.7
Barton township	10 822	14 792	14 583	100 309	208	80	38.5	38	76.0	28	70.0	–	–	23	31.9
Bayou Meto township	7 680	16 000	17 083	10 179	273	63	23.1	27	27.3	13	15.3	12	42.9	12	15.6
Brewer township	3 663	5 038	5 000–	5 360	50	35	70.0	–	–	–	–	20	100.0	13	100.0
Chester township	9 856	17 188	17 222	17 083	330	49	14.8	17	19.3	17	30.9	–	–	16	16.0
Crockett township	9 550	21 667	21 964	16 250	146	14	9.6	–	–	–	–	14	46.7	6	13.3
Garland township	14 126	32 708	26 500	5 000–	175	39	22.3	–	–	–	–	20	30.3	12	20.7
Gum Pond township	10 813	20 428	26 186	9 405	10 490	2 048	19.5	816	26.1	585	24.8	312	19.6	436	14.4
Stuttgart city (pt.)	10 941	20 643	26 806	9 090	9 991	1 905	19.1	740	25.1	523	23.4	293	19.1	400	13.9
Henton township	8 451	18 750	20 648	8 861	597	170	28.5	66	38.2	48	35.8	31	40.8	42	25.3
Humphrey town (pt.)	7 384	12 222	13 393	9 553	378	156	41.3	58	52.3	45	53.6	31	50.8	39	37.9
Keaton township	9 389	17 396	20 870	10 250	948	57	6.0	7	2.8	–	–	16	11.2	6	2.2
La Grue township	9 370	17 277	20 303	7 229	4 808	1 295	26.9	465	36.3	338	34.7	271	34.3	300	21.1
De Witt city	9 699	16 333	19 375	7 554	3 405	1 025	30.1	355	40.2	259	40.5	223	35.7	250	24.8
McFall township	13 840	31 302	31 979	20 179	153	–	–	–	–	–	–	–	–	–	–
Mill Bayou township	9 813	17 679	20 750	7 358	605	148	24.5	54	38.6	25	29.8	25	20.7	33	19.3
Almyra town	10 286	16 354	19 375	7 831	319	73	22.9	32	35.2	25	37.3	18	29.5	12	14.5
Morris township	48 869	26 296	31 354	10 156	547	25	4.6	–	–	–	–	10	55.6	–	–
Stuttgart city (pt.)	90 304	19 917	36 500	10 156	247	25	10.1	–	–	–	–	10	55.6	–	–
Point Deluce township	14 433	30 893	38 214	22 679	252	6	2.4	–	–	–	–	–	–	–	–
Prairie township	8 902	18 015	24 219	11 250	645	135	20.9	33	26.8	27	24.3	42	26.3	27	14.6
St. Charles town	7 213	16 875	24 375	5 000–	163	39	23.9	11	21.6	5	11.1	9	50.0	6	14.6
Stanley township	9 664	19 844	21 971	11 354	952	169	17.8	53	20.7	45	21.5	37	22.2	40	14.1
Gillett city	9 449	19 063	22 353	10 208	883	169	19.1	53	21.8	45	23.0	37	24.5	40	15.4
Ashley County	9 696	20 609	25 077	9 173	23 992	5 022	20.9	1 893	28.0	1 352	26.6	852	25.4	1 187	17.4
Banner township	3 889	6 481	6 707	5 360	61	32	52.5	12	60.0	12	60.0	–	–	13	65.0
Bayou township	3 960	11 250	14 375	5 000–	67	18	26.9	–	–	–	–	18	66.7	5	31.3
Bearhouse township	13 192	30 000	50 480	5 360	37	–	–	–	–	–	–	–	–	–	–
Beech Creek township	5 744	5 000–	21 250	5 000–	52	28	53.8	10	100.0	–	–	5	45.5	6	42.9
Carter township	9 355	18 768	23 018	9 575	4 198	999	23.8	395	35.5	315	35.4	183	28.8	240	19.8
Hamburg city	9 191	18 353	22 143	10 982	2 985	730	24.5	277	35.2	219	34.1	138	28.2	174	20.2
De Bastrop township	6 849	14 167	15 750	6 300	321	147	45.8	80	62.0	65	59.6	12	33.3	25	34.2
Parkdale city	9 674	18 750	21 563	7 454	186	54	29.0	23	37.1	12	25.0	9	27.3	12	26.1
Egypt township	10 781	24 745	28 262	10 763	12 082	2 026	16.8	717	21.1	503	20.1	311	19.9	525	15.1
Crossett city	11 725	25 248	29 365	11 480	6 177	961	15.6	326	20.2	265	21.3	190	19.3	268	14.9
North Crossett CDP (pt.)	9 956	23 750	26 094	9 594	3 127	471	15.1	131	15.3	96	15.1	90	26.1	126	13.6
West Crossett CDP	7 963	20 000	23 125	6 676	2 017	549	27.2	250	33.9	138	27.7	16	11.5	126	23.7
Elon township	9 315	24 500	28 929	5 000–	612	144	23.5	81	40.7	36	26.7	16	39.0	32	18.6
Extra township	8 145	17 000	17 050	9 308	227	23	10.1	–	–	–	–	7	17.5	8	10.7
Longview township	10 641	22 656	23 529	10 208	752	78	10.4	6	3.1	–	–	26	23.6	20	8.8
Marie Saline township	6 828	20 673	21 250	5 000–	239	73	30.5	21	26.6	14	19.4	25	64.1	23	31.5
Mill Creek township	8 356	20 947	22 308	6 020	1 470	230	15.6	83	21.3	62	22.4	43	21.8	45	10.4
North Crossett CDP (pt.)	8 114	25 357	27 054	5 000–	220	34	15.5	9	12.5	–	–	–	–	7	11.9
Montrose township	5 060	10 463	12 132	5 629	534	261	48.9	124	64.6	75	55.6	28	42.4	55	42.6
Montrose city	5 455	10 417	13 854	5 592	453	208	45.9	85	56.3	52	46.4	28	44.4	47	43.1
Portland township	9 998	20 400	23 125	7 746	946	277	29.3	97	36.3	73	32.6	47	32.4	48	19.7
Portland city	11 236	19 375	25 083	6 550	627	135	21.5	50	28.9	40	27.8	36	34.0	26	15.0
Prairie township	9 717	21 719	25 313	16 042	281	18	6.4	5	6.4	5	7.5	–	–	7	8.1
Union township	7 020	9 352	8 020	16 250	112	38	33.9	–	–	–	–	9	34.6	19	40.4
White township	8 509	22 143	24 107	6 107	656	75	11.4	31	15.6	28	16.9	14	16.7	15	8.1
Fountain Hill town	6 982	16 563	17 750	6 500	168	25	14.9	11	23.4	8	22.2	4	13.3	4	8.5
Wilmot township	6 742	11 495	14 397	6 810	1 345	555	41.3	231	56.8	164	54.5	108	35.4	101	31.8
Wilmot city	6 240	11 607	14 375	5 372	1 175	529	45.0	231	60.5	164	57.5	97	38.3	97	36.1
Baxter County	10 648	18 826	21 545	10 909	30 727	5 014	16.3	1 693	28.4	1 253	27.6	893	10.2	1 229	12.2
Bayou township	7 405	17 721	19 191	8 046	284	49	17.3	–	–	–	–	27	37.5	16	18.0
Big Flat township	8 016	14 306	18 542	5 000–	255	53	20.8	13	21.3	7	14.0	15	23.4	7	9.9
Big Flat town (pt.)	6 526	12 500	15 500	6 290	83	26	31.3	9	50.0	7	58.3	8	27.6	4	15.4
Buckhorn township	9 944	18 187	21 339	10 417	640	188	29.4	85	50.3	68	51.5	21	16.9	46	23.1
Norfork city (pt.)	11 528	23 750	23 750	–	6	–	–	–	–	–	–	–	–	–	–
Salesville town	8 887	18 667	21 875	11 875	387	83	21.4	34	39.5	29	43.9	12	13.2	22	18.2
Buford township	8 626	18 041	19 648	6 948	825	137	16.6	54	25.2	47	26.4	19	15.2	24	8.7
Greenwood township	6 286	19 531	23 125	5 000–	171	41	24.0	21	35.0	21	38.9	7	100.0	7	14.6
Grover township	11 945	20 146	22 135	10 722	1 767	146	8.3	19	14.3	13	13.1	43	5.2	35	5.4
Lakeview town	13 309	20 250	23 807	11 146	498	57	11.4	9	22.0	9	29.0	15	6.6	12	6.3
Independence township	9 611	15 398	18 176	7 722	1 428	167	11.7	23	6.6	13	5.1	35	14.5	39	8.7
Logan township	7 316	16 117	17 202	11 111	997	209	21.0	81	34.9	46	25.3	14	7.1	57	18.9
Lone Rock township	14 993	20 455	22 361	18 984	275	16	5.8	–	–	–	–	10	12.7	2	2.0
Norfork city (pt.)	13 527	21 875	21 875	–	40	4	10.0	–	–	–	–	4	14.8	2	10.5
Matney township	3 262	8 820	9 579	5 000–	128	83	64.8	22	45.8	16	45.7	19	100.0	27	73.0
Mill township	13 792	21 336	24 500	13 897	2 186	266	12.2	68	24.5	36	18.8	51	8.3	69	9.2
Mountain Home township	11 447	19 803	22 910	11 572	14 776	1 995	13.5	670	24.4	517	24.4	435	8.6	480	9.9
Mountain Home city	11 392	19 632	23 086	11 871	8 761	1 285	14.7	449	31.3	350	33.1	298	8.6	293	10.1
North Fork township	6 849	14 726	17 500	10 402	1 199	320	26.7	127	44.6	101	51.5	35	21.3	85	23.0
Norfork city (pt.)	6 127	13 077	16 058	5 000–	332	90	27.1	44	46.8	38	50.0	21	30.9	13	14.3
Pigeon township	12 865	21 328	22 461	12 031	1 080	310	28.7	136	47.6	91	44.8	17	11.6	70	21.8
Union township	9 973	20 129	21 715	7 676	1 255	322	25.7	123	57.2	106	57.0	58	15.6	73	16.3
Whiteville township	8 070	15 333	18 515	9 187	3 461	712	20.6	251	30.4	171	28.6	87	12.9	192	18.0
Cotter city	8 051	14 776	18 750	7 667	863	229	26.5	91	44.0	64	42.7	37	18.5	53	20.0
Gassville city	7 702	15 450	18 556	8 736	1 101	196	17.8	69	23.2	43	21.0	40	18.7	50	15.0
Benton County	12 274	26 021	29 887	13 130	95 939	9 236	9.6	3 030	12.7	1 993	11.6	1 798	10.7	1 977	6.8
Anderson township	9 760	29 286	31 958	12 829	884	64	7.2	20	7.2	7	3.3	–	–	12	4.9
Cave Springs city (pt.)	–	–	–	–	–	–	–	–	–	–	–	–	–	–	–
Apple Glenn township	7 878	18 654	18 846	5 000–	504	13	2.6	3	2.2	3	2.4	–	–	4	2.5
Ball township	12 571	21 154	22 404	5 000–	369	107	29.0	21	39.6	14	66.7	44	88.0	35	25.9
Beatie township	10 102	22 784	24 333	7 070	386	105	27.2	43	38.4	31	39.2	20	29.9	23	22.1
Brightwater township	12 501	26 958	30 201	12 216	2 445	286	11.7	118	19.4	82	17.5	29	10.2	58	7.6
Avoca town	8 799	23 542	24 688	8 996	278	29	10.4	5	6.9	5	8.9	7	15.6	9	10.1
Rogers city (pt.)	24 209	40 938	41 641	23 750	430	–	–	–	–	–	–	–	–	–	–
Cherokee township	10 552	32 250	34 643	12 321	296	–	–	–	–	–	–	–	–	–	–
Colville township	10 369	24 626	27 206	9 728	2 515	303	12.0	110	14.8	68	12.8	62	27.3	59	8.2
Cave Springs city (pt.)	9 217	22 941	24 853	6 643	475	58	12.2	18	12.3	18	18.4	19	30.6	12	8.8
Rogers city (pt.)	–	–	–	–	–	–	–	–	–	–	–	–	–	–	–

TIPSII [UPF] GPH505 CENSUS90 72583600 05/19/92 1:17 PM MACHINE: C DATA:CENSUS90S*PH5TIPSDA05. 05/06/92 10:49:08 TAPE: NONE FRAME: 141
TSF:CENSUS90*92. 05/06/92 10:50:30 UTF:CENSUS90*93. 05/06/92 10:50:30 META:CENSUS90S*PH5TABLES05. 05/06/92 11:07:49

Table 9. **Income and Poverty Status in 1989: 1990**—Con.

[Data based on sample and subject to sampling variability, see text. For definitions of terms and meanings of symbols, see text]

State County County Subdivision Place	Per capita income in 1989 (dollars)	Median income in 1989 (dollars): Households	Median income in 1989 (dollars): Families	Median income in 1989 (dollars): Nonfamily households	Persons for whom poverty status is determined: Total	Income in 1989 below poverty level: All ages: Number	All ages: Percent	Related children: Under 18 years: Number	Under 18 years: Percent	Related children: 5 to 17 years: Number	5 to 17 years: Percent	Persons 65 years and over: Number	Persons 65 years and over: Percent	Families with income in 1989 below poverty level: Number	Percent of all families
Benton County—Con.															
Decatur township	11 154	26 128	28 716	7 883	2 243	401	17.9	168	23.3	134	23.2	55	19.7	90	14.3
Decatur city	10 214	24 375	28 235	8 867	916	139	15.2	45	16.2	38	17.9	27	25.5	31	12.2
Dickson township	14 938	27 448	29 174	15 208	2 880	210	7.3	67	19.4	18	7.9	48	4.3	44	3.9
Bella Vista CDP (pt.)	16 968	27 524	29 514	17 014	2 154	103	4.8	14	11.1	7	7.9	42	3.9	23	2.6
Esculapia township	12 683	26 261	30 808	14 457	26 967	2 275	8.4	740	10.9	497	10.3	396	8.9	467	5.9
Little Flock city (pt.)	20 832	32 692	33 750	10 625	257	5	1.9	–	–	–	–	3	7.0	2	2.3
Prairie Creek CDP	18 270	32 663	38 629	14 464	1 323	36	2.7	7	5.6	7	7.4	10	2.1	7	1.4
Rogers city (pt.)	12 429	25 633	30 620	14 087	22 298	2 004	9.0	641	11.2	432	10.6	353	10.3	414	6.4
Felker township	10 787	24 286	25 625	5 000–	324	6	1.9	–	–	–	–	6	10.2	–	–
Flint township	10 038	22 375	24 861	12 778	654	146	22.3	60	34.3	53	38.4	15	17.4	36	17.7
Garfield township	11 672	22 958	27 978	10 793	1 378	167	12.1	42	17.0	31	16.1	45	13.9	43	8.8
Garfield town (pt.)	8 529	16 563	23 068	6 052	228	47	20.6	7	14.3	2	5.9	18	29.0	10	14.5
Garland township	9 858	29 851	32 214	11 550	2 001	181	9.0	51	8.0	39	7.8	20	13.2	38	7.0
Centerton city	9 792	23 750	26 071	11 250	505	27	5.3	5	3.4	3	2.9	7	10.9	5	3.4
Gentry township	11 027	22 339	27 750	11 103	3 086	526	17.0	167	20.3	134	21.7	67	15.2	95	11.1
Gentry city	9 307	22 685	26 975	8 575	1 717	266	15.5	98	19.5	70	18.6	62	24.2	59	11.8
Hico township	10 761	22 152	28 269	10 131	9 603	1 031	10.7	264	10.1	134	7.5	275	20.6	237	8.6
Siloam Springs city	10 657	21 033	26 577	9 862	7 458	936	12.6	243	12.6	120	9.2	262	21.8	210	9.9
Hoover township	9 606	21 528	23 625	14 000	430	57	13.3	17	18.1	5	7.7	17	22.1	20	14.2
Highfill town	8 273	14 583	23 125	10 417	87	4	4.6	–	–	–	–	–	–	2	6.3
Logan township	8 782	18 500	20 375	13 333	409	72	17.6	39	32.5	18	20.9	–	–	16	14.0
Mason Valley township	10 642	23 239	25 288	11 250	722	20	2.8	–	–	–	–	7	6.6	7	3.0
Mount Vernon township	10 530	24 917	27 177	12 634	3 187	287	9.0	104	12.0	87	13.9	50	11.9	65	7.0
Bella Vista CDP (pt.)	3 605	15 595	15 595	–	110	49	44.5	30	53.6	30	76.9	–	–	11	34.4
Little Flock city (pt.)	–	–	–	–	–	–	–	–	–	–	–	–	–	–	–
Pea Ridge city	9 960	23 864	26 509	11 771	1 594	148	9.3	54	12.7	37	12.0	31	11.0	33	6.8
Osage township	14 297	28 719	32 550	15 192	21 698	1 468	6.8	535	11.1	326	9.6	296	5.7	289	4.1
Bella Vista CDP (pt.)	17 993	31 875	34 526	20 385	6 531	199	3.0	–	–	–	–	122	3.8	56	2.2
Bentonville city	12 073	24 604	30 150	12 964	11 074	1 022	9.2	435	14.1	295	13.2	158	10.8	185	5.8
Little Flock city (pt.)	11 707	28 750	30 302	19 107	659	36	5.5	9	4.6	2	1.3	8	13.1	8	3.9
Rogers city (pt.)	13 679	31 146	34 063	21 250	1 495	114	7.6	51	13.5	8	3.5	5	2.4	30	6.4
Roller Ridge township	8 455	25 417	26 667	5 268	646	106	16.4	28	17.5	20	17.5	32	45.1	21	11.4
Garfield town (pt.)	6 446	25 625	25 625	–	47	12	25.5	8	44.4	–	–	–	–	2	16.7
Gateway town	10 352	15 625	30 833	5 000–	67	14	20.9	–	–	–	–	10	45.5	–	–
Round Prairie township	10 354	24 943	31 750	5 370	499	28	5.6	–	–	–	–	20	27.8	–	–
Sugar Creek township	8 030	23 250	24 333	5 360	527	104	19.7	70	37.0	18	14.4	7	16.3	22	13.4
Sulphur Springs township	9 527	21 290	25 294	6 802	1 037	185	17.8	72	28.2	56	28.1	23	11.4	36	11.5
Bella Vista CDP (pt.)	16 013	39 861	41 146	5 000–	177	22	12.4	3	42.9	3	100.0	–	–	2	3.1
Sulphur Springs city	7 993	17 457	22 250	9 736	510	114	22.4	57	39.3	41	40.2	13	13.0	22	15.3
Wager township	10 511	22 500	20 000	19 167	403	64	15.9	24	19.7	16	19.8	16	26.2	8	8.0
Wallace township	10 736	20 677	26 176	8 530	2 272	318	14.0	89	14.5	70	16.0	87	19.8	72	10.8
Bella Vista CDP (pt.)	2 029	11 250	11 250	–	7	7	100.0	2	100.0	–	–	–	–	2	100.0
Gravette city	10 620	20 833	26 538	7 802	1 341	148	11.0	32	8.6	23	8.7	50	18.7	20	5.3
Walnut township	16 517	31 384	33 068	28 125	966	82	8.5	22	17.3	15	18.3	14	4.6	21	6.0
War Eagle township	11 607	28 333	30 972	11 250	636	69	10.8	7	5.4	7	7.4	24	23.5	14	6.9
Washington township	11 531	26 017	28 735	13 843	5 719	530	9.3	149	10.1	110	10.0	110	17.9	133	7.8
Bethel Heights town	10 336	24 688	25 714	12 917	256	18	7.0	2	4.1	2	7.7	11	30.6	8	9.8
Lowell city	11 989	24 107	29 063	14 464	1 189	109	9.2	30	11.3	19	11.0	18	9.6	29	8.2
Rogers city (pt.)	31 435	49 167	137 500	7 743	89	2	2.2	–	–	–	–	–	–	–	–
Springdale city (pt.)	11 373	32 174	34 167	13 167	932	124	13.3	55	19.8	48	22.6	5	12.8	24	9.0
Yell township	8 087	24 583	25 714	11 250	253	25	9.9	–	–	–	–	13	31.7	12	14.0
Boone County	10 129	20 656	24 576	8 874	27 835	3 863	13.9	1 059	15.1	650	12.5	940	20.5	892	10.7
Batavia township	6 735	18 833	19 917	7 708	771	59	7.7	24	12.2	24	14.0	9	7.0	11	4.6
Bellefonte township	9 734	22 879	26 217	7 212	1 952	339	17.4	113	22.3	66	18.2	42	19.0	79	13.6
Bellefonte town	8 254	19 375	22 778	8 276	337	71	21.1	24	28.9	20	32.8	10	23.3	18	19.6
Harrison city (pt.)	9 669	30 417	27 292	5 000–	273	83	30.4	29	36.7	11	21.6	5	21.7	15	19.5
Blythe township	7 836	9 575	8 458	12 841	120	48	40.0	12	54.5	12	54.5	8	100.0	15	38.5
Bryan township	9 950	19 904	23 750	10 536	669	88	13.2	34	21.0	26	19.8	17	14.7	14	6.9
Harrison city (pt.)	–	–	–	–	–	–	–	–	–	–	–	–	–	–	–
Carrollton township	7 003	18 224	21 618	6 835	676	142	21.0	54	27.0	44	29.1	17	20.7	37	18.7
Alpena town	6 869	11 389	15 938	7 039	282	88	31.2	38	55.1	28	56.0	17	23.0	18	24.0
Elixir township	8 168	21 055	24 233	8 185	1 971	339	17.2	107	20.2	45	11.5	57	23.4	82	14.0
Bergman town	7 790	22 885	23 846	11 250	338	54	16.0	11	12.2	4	6.0	13	38.2	20	19.6
Ewing township	9 525	22 386	22 386	–	302	12	4.0	–	–	–	–	–	–	6	6.2
Gaither township	9 600	24 259	25 125	15 769	758	95	12.5	51	21.8	47	25.8	8	18.6	18	8.7
Jackson township	12 642	26 023	31 250	7 921	794	39	4.9	6	2.6	–	–	23	16.9	12	5.5
Harrison city (pt.)	7 200	13 750	13 750	–	12	–	–	–	–	–	–	–	–	–	–
Jefferson township	8 290	20 592	25 147	7 323	1 076	194	18.0	81	23.3	51	21.1	45	38.8	33	10.9
Valley Springs town	8 857	17 250	19 750	6 822	213	64	30.0	31	44.3	17	32.7	6	21.4	10	15.9
Lee township	10 219	24 484	26 080	10 893	1 056	42	4.0	4	1.6	2	1.2	7	4.2	10	3.4
Long Creek township	9 908	18 125	21 397	7 129	638	73	11.4	–	–	–	–	19	23.8	37	17.7
North Harrison township	10 244	21 209	25 477	9 202	6 105	706	11.6	97	6.5	72	6.6	261	24.5	174	9.3
Harrison city (pt.)	10 251	20 767	25 167	9 524	4 990	599	12.0	88	7.3	72	8.4	198	21.4	129	8.5
Olvey township	10 008	26 023	26 591	16 458	439	77	17.5	45	44.6	33	45.8	–	–	16	10.4
Omaha township	11 335	23 517	25 074	7 917	1 288	212	16.5	57	16.6	34	13.7	40	27.8	52	13.4
Omaha town	7 214	17 083	23 250	6 250	235	75	31.9	25	39.1	15	36.6	10	31.3	16	25.4
Prairie township	10 370	21 635	22 452	5 823	494	46	9.3	11	7.6	11	9.1	16	21.3	9	6.2
Everton town	9 070	19 750	21 875	5 360	165	22	13.3	10	19.2	10	25.0	4	14.8	5	11.1
South Harrison township	11 821	18 789	25 698	9 859	6 206	961	15.5	287	19.5	129	12.5	239	19.0	199	11.0
Harrison city (pt.)	10 665	16 065	23 023	9 198	4 283	804	18.8	258	25.2	109	14.8	175	19.4	151	12.4
Sugar Loaf township	9 805	18 826	21 181	9 590	1 749	227	13.0	50	14.3	34	13.3	80	15.4	48	8.9
Diamond City city	9 253	15 478	16 681	10 682	605	84	13.9	17	24.6	7	14.9	29	10.2	20	9.8
Lead Hill town	9 977	18 393	19 464	11 667	300	23	7.7	9	12.0	6	13.6	4	4.9	5	5.3
South Lead Hill town	6 623	13 125	16 250	7 743	84	35	41.7	16	69.6	16	69.6	–	–	6	28.6
Summit township	7 885	20 284	21 534	6 629	390	64	16.4	–	–	–	–	32	86.5	17	17.2
Zinc township	7 559	15 972	19 500	5 000–	381	100	26.2	26	32.1	20	28.2	20	35.7	23	18.0
Zinc town	3 396	10 417	11 042	5 000–	72	44	61.1	19	100.0	18	100.0	5	35.7	9	40.9
Bradley County	8 824	17 259	21 644	7 164	11 514	2 862	24.9	1 018	33.9	678	30.3	621	30.3	680	20.4
Clay township	7 106	13 667	14 940	6 451	545	199	36.5	65	41.9	54	40.6	66	74.2	48	33.1
Banks town	8 956	16 250	14 750	16 563	109	34	31.2	19	70.4	19	70.4	14	58.3	7	21.2
Eagle township	5 314	12 656	13 438	5 000–	169	87	51.5	21	67.7	10	100.0	25	39.7	16	36.4
Marion township	9 975	21 389	26 125	5 360	141	9	6.4	–	–	–	–	9	32.1	–	–
Moro township	4 345	6 549	8 447	5 000–	33	9	27.3	–	–	–	–	–	–	–	–
Ouachita township	6 664	19 844	21 250	5 000–	189	65	34.4	49	57.0	49	64.5	6	28.6	10	19.6

TIPSII [UPF] GPH505 CENSUS90 72583600 05/19/92 1:17 PM MACHINE: C DATA:CENSUS90S*PH5TIPSDA05. 05/06/92 10:49:08 TAPE: NONE FRAME: 142
TSF:CENSUS90*92. 05/06/92 10:50:30 UTF:CENSUS90*93. 05/06/92 10:50:30 META:CENSUS90S*PH5TABLES05. 05/06/92 11:07:49

Table 9. **Income and Poverty Status in 1989: 1990**—Con.

[Data based on sample and subject to sampling variability, see text. For definitions of terms and meanings of symbols, see text]

State County County Subdivision Place	Per capita income in 1989 (dollars)	Median income in 1989 (dollars): Households	Median income in 1989 (dollars): Families	Median income in 1989 (dollars): Nonfamily households	Persons for whom poverty status is determined: Total	Income in 1989 below poverty level: All ages: Number	All ages: Percent	Related children: Under 18 years: Number	Under 18 years: Percent	Related children: 5 to 17 years: Number	5 to 17 years: Percent	Persons 65 years and over: Number	Persons 65 years and over: Percent	Families with income in 1989 below poverty level: Number	Percent of all families
Bradley County—Con.															
Palestine township	6 542	10 139	13 958	5 898	326	91	27.9	24	27.3	24	35.8	14	16.1	29	26.1
Pennington township	9 113	17 720	22 622	7 649	8 524	1 957	23.0	628	29.0	412	25.5	450	29.8	482	19.7
Warren city	8 690	16 243	20 875	8 328	6 198	1 681	27.1	574	36.4	367	32.2	351	30.4	405	23.5
River township	15 983	32 125	44 583	20 469	138	5	3.6	–	–	–	–	5	100.0	–	–
Sumpter township	7 987	14 063	18 438	5 000–	149	49	32.9	19	55.9	10	40.0	14	30.4	8	14.8
Washington township	8 262	19 292	22 202	6 759	1 300	391	30.1	212	53.0	119	43.6	32	16.3	87	23.1
Hermitage town	4 864	8 659	11 146	6 233	599	330	55.1	191	73.7	98	64.1	19	23.2	69	45.7
Calhoun County	9 464	21 198	25 048	7 733	5 720	890	15.6	229	14.8	157	13.7	279	30.4	223	13.5
Caswell township	7 837	19 279	20 898	6 967	722	151	20.9	51	25.1	29	20.0	27	33.8	35	16.9
Thornton city (pt.)	8 445	21 250	25 000	7 547	484	117	24.2	43	31.2	24	25.3	17	27.4	28	20.6
Champagnolle township	17 590	29 750	33 542	21 250	340	–	–	–	–	–	–	–	–	–	–
Dallas township	7 053	7 041	6 249	16 250	77	25	32.5	–	–	–	–	13	34.2	13	39.4
Fayette township	3 570	18 750	18 750	–	51	–	–	–	–	–	–	–	–	–	–
Franklin township	9 110	21 028	25 443	10 357	1 895	317	16.7	102	19.2	80	19.7	61	20.1	72	14.0
Hampton city	9 356	21 071	25 500	10 167	1 524	253	16.6	81	19.6	72	22.6	54	22.5	57	13.8
Huey township	16 673	38 750	38 750	–	32	–	–	–	–	–	–	–	–	–	–
Jackson township	9 636	20 598	28 250	6 545	663	126	19.0	31	21.2	14	13.5	52	31.9	24	12.1
Harrell city	8 111	20 375	26 667	5 146	272	46	16.9	19	22.4	12	20.7	16	25.4	7	10.3
Jefferson township	8 530	21 250	35 625	5 360	241	8	3.3	–	–	–	–	8	24.2	3	5.0
Tinsman city	2 681	5 360	5 360	–	8	8	100.0	–	–	–	–	8	100.0	3	100.0
Locust Bayou township	–	–	–	–	–	–	–	–	–	–	–	–	–	–	–
Moro township	9 378	18 162	20 515	15 147	540	133	24.6	16	18.8	11	15.9	79	53.7	41	21.9
Thornton city (pt.)	3 322	5 000–	5 000–	–	36	28	77.8	9	100.0	9	100.0	3	100.0	7	63.6
Polk township	8 340	23 672	25 903	5 129	459	65	14.2	21	18.9	15	14.3	–	–	16	11.7
River township	9 932	24 485	25 625	5 000–	700	65	9.3	8	3.4	8	6.7	39	46.4	19	8.7
Shumaker unorg.	2 000	–	–	–	–	–	–	–	–	–	–	–	–	–	–
Carroll County	10 176	20 623	24 262	11 238	18 469	2 805	15.2	911	20.7	597	18.1	553	16.8	663	12.1
Beaver township	11 233	22 768	25 469	10 948	749	32	4.3	1	1.0	1	1.6	6	3.1	5	1.9
Beaver town	9 195	13 750	21 750	6 882	73	3	4.1	–	–	–	–	–	–	–	–
Cabanal township	9 237	27 059	25 250	26 071	335	71	21.2	34	31.8	20	31.3	–	–	17	19.8
Carrollton township	7 927	14 667	26 607	11 250	396	92	23.2	20	21.1	14	16.1	20	35.7	34	28.1
Cedar township	11 334	18 913	25 224	12 842	2 729	400	14.7	139	29.0	101	23.8	75	11.3	87	11.1
Eureka Springs city (pt.)	10 849	17 262	23 417	12 833	1 783	281	15.8	99	34.4	72	28.2	59	14.6	68	14.0
Clifty township	13 868	26 875	26 202	28 889	312	105	33.7	41	100.0	41	100.0	7	6.1	34	28.6
Coin township	7 289	14 330	15 391	7 013	442	115	26.0	5	5.4	5	8.8	31	36.9	34	24.3
Cross township	9 786	22 188	24 167	8 447	164	22	13.4	5	9.6	5	18.5	–	–	4	9.1
Delmar township	16 041	65 000	65 000	–	63	17	27.0	–	–	–	–	–	–	8	50.0
Dry Fork township	5 192	12 917	13 819	5 000–	142	13	9.2	–	–	–	–	13	37.1	–	–
Franklin township	15 948	24 435	24 931	13 958	578	8	1.4	–	–	–	–	8	5.3	–	–
Hickory township	8 448	18 889	22 095	11 759	3 587	587	16.4	198	19.4	137	17.5	155	27.4	139	13.6
Green Forest city	8 870	17 145	20 772	11 667	2 039	372	18.2	129	24.7	94	24.4	94	25.1	79	13.9
Kings River township	9 134	18 000	17 667	12 500	578	164	28.4	81	50.0	65	56.0	7	8.0	48	25.5
Liberty township	24 885	11 094	29 479	8 354	190	102	53.7	48	100.0	33	100.0	16	24.2	13	28.9
Long Creek township	13 362	26 250	26 597	11 875	545	25	4.6	5	3.7	3	2.6	2	2.0	6	3.6
North Yocum township	9 057	18 224	19 318	9 554	304	68	22.4	18	24.3	7	12.5	7	21.2	21	21.4
Blue Eye town (pt.)	9 065	30 417	30 417	–	26	–	–	–	–	–	–	–	–	–	–
Oak Grove town (pt.)	7 224	15 625	17 500	5 360	59	15	25.4	2	15.4	2	20.0	7	53.8	4	22.2
Omega township	9 040	26 477	27 695	5 000	430	56	13.0	16	15.0	–	–	17	19.3	18	12.6
Osage township	12 063	32 679	37 763	9 488	243	17	7.0	–	–	–	–	17	51.5	–	–
Packard Springs township	12 159	16 833	15 833	47 857	139	5	3.6	–	–	–	–	–	–	–	–
Piney township	8 491	21 023	23 289	6 400	256	24	9.4	–	–	–	–	–	–	–	–
Polo township	9 330	21 111	25 000	10 789	900	90	10.0	5	1.9	5	2.6	21	33.3	30	11.1
Prairie township	9 529	21 174	25 148	9 576	4 588	655	14.3	250	21.4	133	16.4	120	15.2	138	10.4
Berryville city	9 729	19 631	24 590	9 332	3 165	475	15.0	171	22.1	103	20.0	99	15.1	103	11.3
South Yocum township	8 766	18 750	23 229	6 248	520	131	25.2	42	28.0	24	21.8	31	37.3	24	16.3
Blue Eye town (pt.)	–	–	–	–	–	–	–	–	–	–	–	–	–	–	–
Oak Grove town (pt.)	9 086	16 250	19 306	5 000–	157	31	19.7	6	16.7	6	22.2	11	33.3	4	8.9
Winona township	16 007	29 615	39 583	27 813	279	6	2.2	3	5.4	3	5.4	–	–	3	3.6
Eureka Springs city (pt.)	–	–	–	–	–	–	–	–	–	–	–	–	–	–	–
Chicot County	7 452	12 680	16 749	6 354	15 603	6 299	40.4	2 752	54.1	1 960	51.0	876	35.6	1 281	32.3
Bowie township	6 355	10 950	12 809	5 966	5 292	2 502	47.3	1 156	64.8	835	61.9	364	36.8	508	38.7
Dermott city	5 738	9 932	11 603	5 332	4 715	2 391	50.7	1 107	67.4	786	64.6	321	37.6	483	42.5
Carlton township	8 878	14 973	19 815	7 024	5 394	1 848	34.3	771	47.7	533	43.7	213	27.7	371	26.7
Lake Village city	6 937	12 301	14 879	6 915	2 772	1 351	48.7	626	69.6	462	68.0	165	37.7	281	40.6
Planters township	7 038	12 778	16 706	5 825	4 917	1 949	39.6	825	49.0	592	46.5	299	42.5	402	32.0
Eudora city	6 244	11 541	15 066	5 926	3 155	1 366	43.3	587	52.8	420	49.9	201	39.3	276	34.9
Clark County	9 001	18 068	24 098	7 669	19 292	4 619	23.9	1 418	30.2	984	28.3	848	25.4	1 029	18.3
Amity township	8 705	14 902	19 952	5 101	1 577	294	18.6	97	24.4	76	24.1	76	25.1	72	15.2
Amity city	9 522	16 827	21 136	5 128	550	133	24.2	47	32.0	31	27.4	33	34.0	36	22.0
Caddo township	9 163	18 978	25 384	8 304	12 636	3 058	24.2	956	31.7	626	28.5	424	20.8	637	17.7
Arkadelphia city	9 106	16 848	25 598	8 604	7 933	2 228	28.1	783	40.5	520	37.4	261	19.5	485	21.4
Caddo Valley town	10 874	17 381	21 667	10 417	390	91	23.3	17	24.3	6	13.0	5	10.4	12	11.3
Gum Springs town	7 723	21 000	22 000	10 000	160	15	9.4	5	11.9	–	–	2	10.0	5	10.4
Missouri township	8 993	18 633	23 554	8 128	3 901	922	23.6	289	28.0	213	27.6	227	30.6	237	20.2
Gurdon city	8 185	15 640	20 887	8 635	2 153	608	28.2	230	36.3	165	35.3	120	29.9	153	25.3
Whelen Springs town	7 965	12 386	23 125	5 360	103	41	39.8	18	52.9	13	56.5	–	–	8	29.6
Terre Noire township	7 393	12 054	19 167	5 000	1 178	345	29.3	76	30.8	69	35.4	121	46.9	83	23.1
Okolona town	8 113	13 750	15 625	6 272	120	21	17.5	6	40.0	4	36.4	6	16.2	5	12.8
Clay County	9 018	16 219	19 662	6 909	17 841	3 784	21.2	871	21.7	628	21.0	1 169	32.8	871	16.1
Bennett township	7 325	13 897	18 068	5 374	697	188	27.0	66	40.7	32	27.1	34	32.4	33	16.3
McDougal town	7 401	11 625	15 125	5 716	192	56	29.2	9	26.5	7	25.0	16	55.2	17	27.0
Blue Cane township	7 096	15 905	16 583	15 179	244	76	31.1	21	42.0	21	48.8	31	42.5	17	27.9
Bradshaw township	7 298	15 893	26 250	5 000–	166	35	21.1	7	20.6	7	30.4	4	18.2	6	15.0
Brown township	18 707	14 896	62 414	6 830	247	38	15.4	6	14.6	6	14.6	20	62.5	9	13.0
Cache township	7 705	10 588	17 083	5 224	547	202	36.9	57	42.9	39	44.8	36	52.2	42	25.8
Knobel town	5 755	10 833	13 676	5 000–	347	146	42.1	57	53.8	39	59.1	19	45.2	35	34.3
Carpenter township	9 058	14 063	17 250	5 846	290	37	12.8	7	13.0	3	10.3	16	16.5	6	6.0
Success town	5 828	12 500	14 063	5 614	170	30	17.6	7	15.6	3	11.5	12	27.9	6	11.5
Chalk Bluff township	8 826	18 250	19 250	5 360	252	71	28.2	7	36.8	7	36.8	47	69.1	32	31.4
Clark township	8 849	12 250	18 365	5 655	312	56	17.9	9	14.1	5	9.3	25	30.1	13	13.7
Peach Orchard town	9 195	14 545	18 173	5 095	209	44	21.1	9	23.1	5	17.2	18	33.3	7	10.1
Cleveland township	6 869	16 970	18 750	5 073	632	128	20.3	54	36.7	37	37.8	14	23.3	25	13.2

TIPSII [UPF] GPH505 CENSUS90 72583600 05/19/92 1:17 PM MACHINE: C DATA:CENSUS90S*PH5TIPSDA05. 05/06/92 10:49:08 TAPE: NONE FRAME: 143
TSF:CENSUS90*92. 05/06/92 10:50:30 UTF:CENSUS90*93. 05/06/92 10:50:30 META:CENSUS90S*PH5TABLES05. 05/06/92 11:07:49

Table 9. **Income and Poverty Status in 1989: 1990**—Con.

[Data based on sample and subject to sampling variability, see text. For definitions of terms and meanings of symbols, see text]

State County County Subdivision Place	Per capita income in 1989 (dollars)	Median income in 1989 (dollars): Households	Median income in 1989 (dollars): Families	Median income in 1989 (dollars): Nonfamily households	Persons for whom poverty status is determined: Total	Income in 1989 below poverty level: All ages: Number	All ages: Percent	Related children: Under 18 years: Number	Under 18 years: Percent	Related children: 5 to 17 years: Number	5 to 17 years: Percent	Persons 65 years and over: Number	Persons 65 years and over: Percent	Families with income in 1989 below poverty level: Number	Percent of all families
Clay County—Con.															
Gleghorn township	21 673	19 500	19 000	27 917	117	31	26.5	–	–	–	–	21	100.0	10	25.0
Haywood township	9 175	16 518	21 786	5 490	445	74	16.6	17	15.5	6	6.9	23	32.9	14	10.6
Greenway town	6 124	13 333	16 094	5 000–	195	49	25.1	13	30.2	2	7.4	13	32.5	10	17.5
Johnson township	9 487	17 237	17 692	5 360	296	38	12.8	24	25.5	15	24.6	–	–	7	7.6
Kilgore township	8 834	16 629	20 202	7 028	4 130	813	19.7	128	13.5	83	12.0	277	36.8	191	15.1
Corning city	8 857	16 823	20 185	6 719	3 178	679	21.4	110	15.0	65	12.3	243	38.4	156	16.1
Knob township	9 808	32 708	32 708	–	225	23	10.2	–	–	–	–	7	100.0	12	15.2
Lemmons township	4 054	17 250	16 625	23 750	185	95	51.4	47	54.0	32	53.3	19	100.0	20	48.8
Liddell township	11 131	15 347	17 750	9 518	255	48	18.8	4	12.5	2	10.5	22	25.0	9	12.0
St. Francis city	11 095	14 531	18 250	7 770	185	28	15.1	2	7.1	–	–	20	29.0	6	10.2
Nelson township	11 830	22 625	23 750	16 125	332	80	24.1	27	32.9	25	32.1	16	28.6	24	22.9
Datto town	5 638	15 313	20 625	8 000	120	31	25.8	12	37.5	10	35.7	4	19.0	6	17.1
Oak Bluff township	8 361	15 631	19 167	6 727	3 153	753	23.9	194	26.3	150	26.5	204	27.8	177	19.1
Rector city	8 249	14 479	18 958	6 004	2 268	566	25.0	141	28.8	110	28.0	197	30.8	123	18.4
Payne township	6 982	15 524	16 458	5 000–	299	106	35.5	14	19.2	14	20.9	26	63.4	28	34.1
Nimmons town	6 925	15 000	16 250	5 000–	99	28	28.3	2	10.0	2	14.3	4	28.6	7	25.0
Pollard township	6 975	18 098	19 583	6 363	599	104	17.4	31	20.1	25	20.5	20	20.8	30	15.4
Pollard town	6 436	15 179	17 708	6 385	230	61	26.5	21	35.6	19	39.6	13	35.1	17	23.3
St. Francis township	10 007	16 435	20 625	7 721	4 171	725	17.4	133	15.9	101	16.5	295	29.8	147	11.5
Piggott city	10 174	15 844	19 975	7 294	3 671	665	18.1	121	16.1	91	16.6	260	29.2	128	11.4
Swain township	8 329	15 625	16 875	5 360	185	55	29.7	18	28.6	18	38.3	4	19.0	19	33.3
Wilson township	7 448	7 642	30 833	5 000–	62	8	12.9	–	–	–	–	8	34.8	–	–
Cleburne County	10 039	19 438	22 318	8 669	19 126	3 312	17.3	948	23.1	653	21.0	834	21.7	864	14.0
Big Creek township	686	5 000–	5 000–	5 000–	48	48	100.0	17	100.0	8	100.0	6	100.0	8	100.0
Cadron township	8 477	19 187	22 454	8 127	1 271	173	13.6	26	9.4	14	6.7	54	24.8	52	12.2
Quitman city (pt.)	8 712	16 818	22 614	9 338	641	114	17.8	26	16.0	14	11.4	35	31.0	35	17.8
California township	6 796	21 944	21 944	–	294	70	23.8	17	15.7	17	20.0	28	73.7	27	27.0
Center Post township	8 357	18 929	21 719	5 000–	315	57	18.1	–	–	–	–	26	32.1	24	22.4
Clayton township	10 776	22 833	24 667	6 840	586	102	17.4	31	29.2	7	13.2	17	18.1	26	12.0
Francis township	11 347	19 417	20 809	11 198	527	76	14.4	19	17.0	14	14.6	8	12.9	22	12.3
Giles township	11 596	19 792	21 908	9 777	1 175	170	14.5	30	14.4	25	14.4	80	24.6	50	12.6
Greers Ferry city	12 746	21 726	22 798	11 500	713	107	15.0	23	16.9	20	17.2	32	16.6	34	14.2
Grassy township	9 163	19 023	21 211	7 997	1 116	162	14.5	41	14.1	18	8.2	43	24.7	37	11.5
Concord town	10 662	19 545	22 344	12 917	248	37	14.9	2	4.3	2	5.4	15	32.6	10	12.7
Healing Springs township	8 324	19 250	22 266	6 675	960	119	12.4	48	19.3	36	17.8	37	18.7	19	6.6
Heber township	9 992	17 759	21 648	8 478	6 720	1 216	18.1	350	25.3	267	26.2	301	19.3	296	14.3
Heber Springs city (pt.)	9 947	16 856	21 712	8 860	5 054	1 027	20.3	326	28.6	252	30.2	263	22.4	265	17.2
McJester township	7 573	22 917	25 417	5 000–	212	39	18.4	5	14.3	5	16.1	13	28.9	5	7.8
Morgan township	15 819	28 529	35 231	12 083	311	28	9.0	11	57.9	11	57.9	–	–	9	7.0
Fairfield Bay CDP (pt.)	17 965	32 500	35 987	11 250	124	–	–	–	–	–	–	–	–	–	–
Mountain township	8 547	16 094	17 031	5 672	506	141	27.9	64	54.7	51	53.7	25	30.5	36	21.2
Peter Creek township	9 329	18 676	23 090	7 353	1 223	228	18.6	46	17.8	28	14.2	65	36.9	54	14.6
Pickens township	9 673	22 143	24 643	15 278	428	96	22.4	39	35.5	16	18.4	29	44.6	34	23.0
Pine township	7 009	18 472	17 750	5 000–	229	88	38.4	40	48.8	28	45.2	8	100.0	19	29.2
Piney township	7 398	17 455	19 750	5 691	1 164	231	19.8	105	29.2	75	26.8	16	15.7	59	16.5
Poff township	6 923	9 110	9 110	–	85	40	47.1	–	–	–	–	9	100.0	19	52.8
Fairfield Bay CDP (pt.)	6 738	21 250	21 250	–	24	–	–	–	–	–	–	–	–	–	–
Saline township	9 139	20 303	20 114	25 694	424	47	11.1	–	–	–	–	15	13.6	23	14.1
Higden town	10 373	17 188	19 375	5 360	101	11	10.9	–	–	–	–	6	19.4	5	13.5
Sugar Camp township	5 856	11 875	14 917	5 000–	214	76	35.5	16	32.7	16	50.0	31	100.0	18	27.7
Sugar Loaf township	18 824	28 289	28 750	11 406	336	45	13.4	21	28.8	–	–	8	9.8	9	8.7
Valley township	19 601	35 268	36 875	20 357	734	24	3.3	–	–	–	–	15	5.3	8	2.8
Heber Springs city (pt.)	13 346	29 615	33 750	5 000–	321	24	7.5	–	–	–	–	15	12.8	8	6.7
Wilburn township	8 936	17 500	15 865	18 750	248	36	14.5	22	37.3	17	33.3	–	–	10	11.0
Cleveland County	9 025	19 703	24 469	6 369	7 709	1 467	19.0	451	21.8	308	19.5	319	29.4	330	14.7
Bowman township	9 697	19 000	26 458	5 000–	406	48	11.8	10	10.8	10	13.3	12	32.4	18	14.5
Harper township	9 730	24 013	27 734	5 000–	516	71	13.8	28	14.8	28	22.0	11	45.8	13	9.4
Hudgin township	11 479	25 556	26 389	5 360	86	–	–	–	–	–	–	–	–	–	–
Hurricane township	8 954	16 726	20 089	10 000	481	147	30.6	34	34.7	34	34.7	33	45.8	33	22.8
Jackson township	4 872	5 000–	–	5 000–	2	2	100.0	–	–	–	–	2	100.0	–	–
Kingsland township	8 600	17 824	20 625	6 904	1 026	197	19.2	47	18.4	33	16.8	49	28.0	48	16.0
Kingsland city	7 016	10 568	16 250	6 382	371	106	28.6	30	28.6	27	31.8	20	26.3	21	21.4
Lee township	7 416	16 369	17 143	5 360	422	106	25.1	24	27.9	6	10.2	38	30.2	30	20.3
Miller township	11 210	27 353	30 139	8 691	431	49	11.4	19	21.3	11	15.1	–	–	14	9.8
Niven township	5 252	14 643	16 964	5 000–	464	175	37.7	71	47.7	63	54.8	27	55.1	33	28.4
Redland township	9 508	14 000	24 046	5 000–	657	191	29.1	54	31.6	26	19.4	37	52.9	36	18.8
Rison township	8 682	16 339	23 846	5 893	1 342	365	27.2	143	37.0	88	31.3	74	30.7	82	21.8
Rison city (pt.)	8 593	15 385	23 269	5 959	1 128	311	27.6	119	38.6	72	32.1	61	28.1	69	21.6
Rowell township	10 375	24 464	32 188	5 217	238	37	15.5	8	12.1	–	–	18	48.6	6	8.5
Saline township	7 626	19 464	23 750	18 036	62	26	41.9	13	68.4	9	100.0	–	–	4	25.0
Smith township	9 726	21 806	33 125	8 580	387	24	6.2	–	–	–	–	18	25.4	7	6.1
Rison city (pt.)	11 329	35 313	35 313	–	58	–	–	–	–	–	–	–	–	–	–
White Oak township	10 425	34 479	36 250	21 250	333	12	3.6	–	–	–	–	–	–	6	6.6
Whiteville township	9 390	27 656	31 250	8 174	856	17	2.0	–	–	–	–	–	–	–	–
Columbia County	9 425	18 470	23 360	8 456	24 706	6 021	24.4	2 081	31.2	1 424	29.0	1 120	27.2	1 320	19.1
Emerson township	9 521	20 698	24 539	7 179	1 919	295	15.4	97	18.5	58	15.9	89	27.3	70	12.7
Emerson town	10 158	21 875	23 750	10 625	311	64	20.6	10	15.6	9	15.0	21	29.6	17	17.7
McNeil township	7 332	14 231	17 234	6 753	1 980	524	26.5	171	29.5	118	27.2	112	32.9	117	22.0
McNeil city	6 820	12 614	17 115	5 831	708	265	37.4	107	46.7	73	45.6	48	44.0	57	31.7
Magnolia township	10 122	20 018	25 399	9 508	15 467	3 671	23.7	1 284	30.2	871	28.0	633	26.6	779	18.3
Magnolia city	10 230	18 107	24 583	9 707	10 268	2 587	25.2	857	32.5	552	29.1	451	25.2	544	19.2
Taylor township	7 741	13 672	19 679	5 885	1 568	479	30.5	190	48.8	178	56.2	55	16.7	114	24.4
Taylor city	10 363	21 484	26 319	6 984	565	60	10.6	17	13.3	14	15.6	16	11.9	16	9.2
Village township	9 566	14 667	15 156	11 146	868	247	28.5	51	29.5	9	7.3	90	44.1	67	23.3
Waldo township	7 752	17 058	21 061	6 967	2 904	805	27.7	288	37.9	190	34.2	141	26.2	173	21.4
Waldo city	7 762	17 039	20 865	6 737	1 492	371	24.9	132	35.0	84	31.3	88	28.6	77	18.5
Conway County	9 126	20 538	24 659	7 721	18 785	3 102	16.5	1 023	20.0	704	18.6	725	24.3	672	12.6
Austin township	10 158	20 833	27 917	5 360	349	20	5.7	7	8.6	–	–	–	–	7	7.4
Bentley township	9 080	23 407	24 617	8 512	1 290	187	14.5	89	19.8	51	15.1	17	12.8	41	11.2
Oppelo city	9 467	22 578	24 643	6 803	637	122	19.2	55	25.5	40	24.1	13	15.3	24	12.8
Bird township	8 653	22 600	25 972	15 357	677	95	14.0	14	7.1	14	10.3	35	44.3	32	17.0
Catholic Point township	10 334	35 859	35 859	–	160	11	6.9	–	–	–	–	5	26.3	6	12.2
Cedar Falls township	11 537	23 214	24 821	11 375	297	48	16.2	–	–	–	–	–	–	7	8.2

TIPSII [UPF] GPH505 CENSUS90 72583600 05/19/92 1:17 PM MACHINE: C DATA:CENSUS90S*PH5TIPSDA05. 05/06/92 10:49:08 TAPE: NONE FRAME: 144
TSF:CENSUS90*92. 05/06/92 10:50:30 UTF:CENSUS90*93. 05/06/92 10:50:30 META:CENSUS90S*PH5TABLES05. 05/06/92 11:07:49

Table 9. **Income and Poverty Status in 1989: 1990**—Con.

[Data based on sample and subject to sampling variability, see text. For definitions of terms and meanings of symbols, see text]

State County County Subdivision Place	Per capita income in 1989 (dollars)	Median income in 1989 (dollars)			Persons for whom poverty status is determined									Families with income in 1989 below poverty level	
						Income in 1989 below poverty level									
						All ages		Related children				Persons 65 years and over			
								Under 18 years		5 to 17 years					
		Households	Families	Nonfamily households	Total	Number	Percent	Number	Percent	Number	Percent	Number	Percent	Number	Percent of all families
Conway County—Con.															
Gregory township	8 050	18 304	23 375	7 826	408	84	20.6	15	13.5	5	6.3	10	20.8	30	26.1
Griffin township	9 789	22 000	24 821	8 691	673	140	20.8	28	20.0	23	19.2	15	15.0	44	20.1
Higgins township	12 521	23 929	38 750	5 000–	135	28	20.7	–	–	–	–	7	100.0	7	14.3
Howard township	7 992	19 599	22 875	5 572	1 988	293	14.7	71	12.0	50	10.7	80	30.0	64	11.5
Menifee city	7 174	18 977	21 806	5 000	328	62	18.9	22	21.8	18	21.2	11	19.6	10	13.0
Plumerville city	8 612	20 197	23 088	7 810	850	105	12.4	22	9.0	10	5.4	30	29.7	23	9.3
Lick Mountain township	6 905	18 000	24 107	5 000–	625	125	20.0	45	19.3	30	16.3	14	31.1	21	14.0
McLaren township	11 376	30 385	29 167	31 667	245	23	9.4	8	13.3	8	14.0	3	37.5	6	8.1
Martin township	9 790	22 679	21 667	28 250	106	14	13.2	–	–	–	–	9	56.3	7	18.4
Nichols township	8 796	18 077	25 673	5 000–	535	106	19.8	7	7.7	7	8.1	63	48.5	11	7.5
Old Hickory township	4 010	13 261	13 472	12 500	147	51	34.7	31	44.3	21	53.8	–	–	10	29.4
Petit Jean township	10 965	18 929	19 821	5 360	58	18	31.0	9	52.9	9	69.2	–	–	4	19.0
St. Vincent township	9 433	23 553	24 803	6 013	415	33	8.0	10	8.1	5	6.4	11	30.6	6	5.0
Steele township	8 013	23 077	25 521	5 000	484	72	14.9	35	22.4	29	21.6	14	28.0	11	7.6
Union township	8 757	18 167	21 111	7 123	714	170	23.8	77	40.7	68	45.3	26	17.0	32	14.4
Washington township	8 596	22 159	26 111	7 527	1 520	242	15.9	114	25.6	70	22.8	21	10.5	54	12.0
Welborn township	9 596	18 882	24 713	8 690	7 915	1 342	17.0	463	22.6	314	21.4	395	26.0	272	12.3
Morrilton city	9 630	18 389	23 466	9 078	6 206	1 045	16.8	357	22.2	227	19.9	283	23.0	200	11.6
White Eagle township	10 836	30 938	21 042	–	44	–	–	–	–	–	–	–	–	–	–
Craighead County	11 301	22 150	27 168	11 023	66 438	11 319	17.0	3 406	20.4	2 251	18.9	1 884	24.4	2 508	13.1
Big Creek township	8 888	23 085	25 814	7 837	3 089	551	17.8	275	27.3	196	26.2	62	24.3	133	14.3
Bono town	7 897	20 273	22 266	6 389	1 199	259	21.6	121	30.4	78	27.0	28	23.5	68	18.6
Black Oak township	8 177	16 842	21 117	8 012	2 609	608	23.3	195	31.1	137	30.7	140	34.8	156	20.1
Black Oak town	8 569	13 409	18 571	8 051	272	83	30.5	22	43.1	10	29.4	30	36.1	24	27.3
Caraway town	7 162	12 431	20 586	5 682	1 155	331	28.7	107	34.5	70	31.4	77	40.1	84	25.8
Brookland township	9 339	21 109	23 073	11 094	1 882	307	16.3	97	22.0	73	23.5	83	30.4	81	13.3
Brookland town	7 578	18 681	21 190	9 667	916	176	19.2	59	22.8	50	27.0	45	33.1	50	17.4
Buffalo township	8 789	14 682	20 169	5 794	1 921	483	25.1	122	31.2	77	27.0	138	29.9	119	19.9
Monette city	8 488	14 292	20 687	6 071	1 109	300	27.1	90	39.1	59	37.6	84	30.4	70	21.3
Gilkerson township	14 298	33 244	34 875	16 875	2 300	179	7.8	66	9.6	50	9.6	29	16.4	43	6.1
Jonesboro city (pt.)	16 284	41 298	43 312	22 750	1 515	10	.7	–	–	–	–	–	–	–	–
Greenfield township	9 847	22 228	25 066	13 359	1 341	131	9.8	39	10.6	23	7.9	19	19.4	30	7.3
Jonesboro city (pt.)	14 220	38 456	44 167	18 207	336	10	3.0	–	–	–	–	–	–	–	–
Herndon township	9 739	22 350	26 458	8 092	829	143	17.2	35	14.6	19	9.7	21	30.0	36	14.0
Jonesboro township	12 645	24 190	29 984	11 833	37 616	6 172	16.4	1 817	20.0	1 100	17.6	863	20.3	1 309	12.2
Jonesboro city (pt.)	12 820	24 296	30 196	12 083	35 514	5 863	16.5	1 724	20.3	1 030	17.8	790	19.6	1 249	12.4
Lake City township	8 456	16 747	22 107	5 679	2 055	471	22.9	140	26.4	120	30.4	108	35.8	102	17.6
Lake City town (pt.)	8 790	16 577	22 417	5 368	1 801	357	19.8	99	20.8	79	23.0	108	37.5	78	15.3
Lester township	8 894	23 077	24 231	12 500	516	35	6.8	3	2.6	–	–	16	13.9	9	5.2
Lake City town (pt.)	–	–	–	–	–	–	–	–	–	–	–	–	–	–	–
Little Texas township	10 500	14 562	17 344	8 301	268	31	11.6	–	–	–	–	18	20.2	16	14.4
Cash town (pt.)	23 395	31 250	35 625	5 000–	36	2	5.6	–	–	–	–	2	100.0	–	–
Maumelle township	7 751	19 335	21 563	7 108	2 229	434	19.5	159	24.0	129	25.2	62	23.9	101	15.4
Bay city	7 589	18 445	21 176	7 205	1 659	326	19.7	124	25.1	98	25.7	54	24.5	77	15.9
Nettleton township	8 942	18 588	22 548	11 892	7 301	1 459	20.0	333	18.7	234	18.0	244	35.3	322	16.4
Jonesboro city (pt.)	8 958	18 394	22 483	12 044	6 949	1 408	20.3	328	19.5	229	18.6	222	34.4	309	16.6
Powell township	11 948	30 909	32 250	16 071	1 381	207	15.0	107	23.9	81	22.8	33	43.4	33	8.6
Prairie township	11 131	23 971	24 338	5 360	101	13	12.9	–	–	–	–	13	29.5	6	16.2
Promised Land township	10 943	19 000	27 750	7 126	254	55	21.7	9	18.8	3	7.1	21	44.7	6	8.8
Egypt town	14 374	26 458	28 958	11 667	135	33	24.4	9	40.9	3	18.8	13	43.3	6	14.6
Taylor township	7 647	18 977	20 833	6 251	381	6	1.6	–	–	–	–	6	9.0	–	–
Texas township	13 471	25 000	30 956	10 625	365	34	9.3	9	8.8	9	10.2	8	16.0	6	5.9
Cash town (pt.)	12 766	23 625	25 250	10 500	183	22	12.0	8	13.1	8	15.7	4	16.0	3	6.7
Crawford County	9 689	21 574	24 391	8 964	42 015	6 843	16.3	2 604	21.2	1 786	19.7	977	20.9	1 627	13.1
Alma township	9 460	20 000	24 630	10 025	4 620	898	19.4	353	27.4	252	25.6	127	23.7	220	16.6
Alma city (pt.)	8 414	18 833	24 008	7 793	2 962	610	20.6	254	28.8	189	29.7	83	21.8	145	17.3
Bidville township	6 818	17 500	26 250	5 360	24	–	–	–	–	–	–	–	–	–	–
Cedar Creek township	6 411	21 466	21 510	21 250	547	156	28.5	64	29.8	59	30.4	6	37.5	35	25.9
Cedarville township	8 041	17 868	19 853	9 552	996	88	8.8	30	11.7	24	11.9	9	8.5	33	9.9
Chester township	8 091	17 308	18 250	15 750	490	101	20.6	29	23.4	22	20.6	15	26.8	29	20.0
Chester town	7 109	15 000	18 125	5 809	94	24	25.5	10	31.3	7	33.3	4	26.7	2	8.7
Mountainburg city (pt.)	9 969	21 250	22 500	21 250	38	8	21.1	4	33.3	4	40.0	–	–	2	16.7
Cove City township	4 949	9 829	20 179	5 360	194	109	56.2	50	75.8	42	72.4	–	–	18	36.7
Dean Springs township	11 424	26 348	27 083	7 079	1 750	124	7.1	46	9.2	37	9.4	7	4.5	27	4.8
Alma city (pt.)	10 239	41 250	41 250	–	46	–	–	–	–	–	–	–	–	–	–
Dora township	5 409	11 786	18 750	5 122	282	9	3.2	–	–	–	–	9	15.8	–	–
Van Buren city (pt.)	15 000	31 250	31 250	–	16	–	–	–	–	–	–	–	–	–	–
Dyer township	8 918	20 938	22 917	6 796	1 030	91	8.8	22	9.2	14	7.6	17	12.1	30	9.1
Dyer town	8 514	19 318	23 333	6 732	529	59	11.2	20	17.4	12	15.8	5	6.1	18	10.8
Jasper township	10 060	23 141	28 913	13 889	1 274	35	2.7	13	3.9	13	5.6	–	–	6	1.6
Kibler township	9 718	23 250	25 987	7 622	1 179	204	17.3	96	24.6	56	21.1	16	19.8	41	12.1
Kibler town (pt.)	12 144	26 471	28 021	5 000–	522	58	11.1	23	12.9	19	13.7	9	25.0	12	7.8
Lancaster township	10 137	26 087	27 847	5 000–	941	162	17.2	51	14.9	28	11.0	21	23.6	41	14.5
Lees Creek township	7 946	22 581	23 333	7 972	525	57	10.9	7	5.0	7	6.1	24	72.7	19	11.9
Locke township	6 154	19 306	20 000	15 417	230	35	15.2	6	8.6	6	10.2	2	7.4	13	18.1
Mountainburg township	11 406	19 493	21 875	10 250	1 492	212	14.2	84	18.6	71	19.3	45	19.9	40	9.3
Mountainburg city (pt.)	8 779	18 917	22 500	8 670	444	62	14.0	16	14.3	14	14.6	28	28.0	9	7.3
Mulberry township	8 897	19 531	22 083	9 614	1 760	295	16.8	66	14.9	49	14.4	101	34.0	82	15.5
Mulberry city (pt.)	9 079	19 103	21 767	8 808	1 248	180	14.4	45	15.6	36	16.8	75	29.8	49	12.5
Oliver Springs township	10 141	21 810	26 818	5 000–	1 249	210	16.8	63	16.4	38	14.0	83	60.6	55	15.0
Porter township	13 828	16 071	26 429	15 357	187	21	11.2	10	28.6	10	45.5	–	–	5	9.6
Rudy township	10 585	20 691	21 447	11 071	1 076	149	13.8	50	14.7	50	17.1	7	5.0	30	9.7
Alma city (pt.)	–	–	–	–	–	–	–	–	–	–	–	–	–	–	–
Rudy town	9 208	15 000	17 917	8 447	53	3	5.7	–	–	–	–	–	–	–	–
Uniontown township	12 559	26 250	27 237	5 156	699	89	12.7	36	17.0	29	18.0	5	8.6	13	6.6
Upper township	12 170	27 500	27 500	–	32	6	18.8	–	–	–	–	–	–	–	–
Van Buren township	9 571	22 003	24 972	9 476	20 326	3 479	17.1	1 415	23.4	897	21.0	424	19.4	808	13.6
Kibler town (pt.)	6 944	19 250	22 614	15 000	409	99	24.2	32	26.4	21	25.9	13	31.7	27	22.7
Van Buren city (pt.)	9 525	21 075	24 227	9 328	14 488	2 695	18.6	1 137	25.8	709	22.9	306	20.3	611	14.7
Vine Prairie township	22 625	28 750	31 528	13 750	314	45	14.3	2	3.0	2	3.4	19	45.2	13	13.1
Mulberry city (pt.)	28 863	25 625	34 219	11 250	184	31	16.8	2	6.3	2	6.7	13	36.1	7	12.3
Whitley township	8 344	16 974	21 793	5 000–	744	268	36.0	111	54.1	80	50.0	40	51.3	69	29.6
Winfrey township	7 404	33 036	33 036	–	54	–	–	–	–	–	–	–	–	–	–

TIPSII [UPF] GPH505 CENSUS90 72583600 05/19/92 1:17 PM MACHINE: C DATA:CENSUS90S*PH5TIPSDA05. 05/06/92 10:49:08 TAPE: NONE FRAME: 145
TSF:CENSUS90*92. 05/06/92 10:50:30 UTF:CENSUS90*93. 05/06/92 10:50:30 META:CENSUS90S*PH5TABLES05. 05/06/92 11:07:49

Table 9. **Income and Poverty Status in 1989: 1990**—Con.

[Data based on sample and subject to sampling variability, see text. For definitions of terms and meanings of symbols, see text]

State County County Subdivision Place	Per capita income in 1989 (dollars)	Median income in 1989 (dollars)			Persons for whom poverty status is determined									Families with income in 1989 below poverty level	
						Income in 1989 below poverty level									
						All ages		Related children				Persons 65 years and over			
								Under 18 years		5 to 17 years					
		Households	Families	Nonfamily households	Total	Number	Percent	Number	Percent	Number	Percent	Number	Percent	Number	Percent of all families
Crittenden County	9 334	20 948	25 301	9 372	49 366	13 360	27.1	5 982	38.0	4 164	36.8	1 692	33.7	2 824	21.3
Black Oak township	9 370	23 370	24 076	6 846	734	126	17.2	40	25.0	25	25.0	15	21.7	37	16.0
Bob Ward township	7 076	13 810	17 391	6 728	1 514	679	44.8	329	57.0	242	59.8	83	53.9	136	37.6
Edmondson town	6 601	16 563	18 125	5 000–	266	119	44.7	59	62.1	30	52.6	18	42.9	24	38.1
Fogleman township	5 693	13 616	16 422	5 000–	1 767	704	39.8	277	47.4	187	44.4	106	59.2	156	32.8
Gilmore town	5 517	11 364	16 250	5 000–	341	163	47.8	72	61.5	50	57.5	24	48.0	31	34.8
Turrell city	5 384	10 809	14 808	5 000–	956	394	41.2	138	45.7	102	43.0	71	62.8	86	36.1
Jackson township	5 801	13 750	16 154	5 804	1 762	861	48.9	402	65.3	263	59.5	82	32.9	154	39.5
Crawfordsville town	7 029	15 625	19 000	5 000–	635	335	52.8	166	76.1	113	72.0	41	49.4	55	40.4
Jennette town (pt.)	24	5 000–	5 000–	–	12	12	100.0	11	100.0	9	100.0	–	–	1	100.0
Jasper township	11 565	27 936	29 843	13 425	7 303	1 021	14.0	438	19.1	289	17.1	128	26.0	233	10.6
Marion city	13 708	31 430	34 818	17 863	4 169	282	6.8	109	8.2	77	7.9	36	18.6	62	5.0
Sunset town	3 102	6 223	7 721	5 000–	575	390	67.8	193	81.4	160	84.7	54	75.0	88	61.5
West Memphis city (pt.)	–	–	–	–	–	–	–	–	–	–	–	–	–	–	–
Lucas township	8 745	16 842	20 069	9 610	960	326	34.0	108	48.9	85	53.1	61	29.0	84	29.5
Horseshoe Lake town	9 207	20 179	22 679	6 958	355	29	8.2	–	–	–	–	18	18.0	3	3.0
Mississippi township	9 912	21 880	27 348	10 711	28 375	6 674	23.5	3 039	34.3	2 091	33.2	817	29.1	1 418	18.7
West Memphis city (pt.)	10 009	22 052	27 523	10 781	27 938	6 410	22.9	2 897	33.4	1 968	32.0	810	29.4	1 378	18.4
Mound City township	8 456	16 522	40 729	5 000–	421	187	44.4	110	64.7	65	52.0	17	58.6	31	30.4
Proctor township	11 102	24 800	27 500	20 833	906	190	21.0	61	20.9	43	22.8	45	67.2	57	23.0
West Memphis city (pt.)	–	–	–	–	–	–	–	–	–	–	–	–	–	–	–
Tyronza township	6 175	12 738	17 270	5 737	4 326	1 853	42.8	797	54.6	570	52.8	297	44.7	380	35.5
Earle city	5 859	12 373	15 785	5 711	3 391	1 537	45.3	668	57.5	452	54.3	236	44.2	308	37.2
Jennette town (pt.)	5 032	11 786	20 250	5 000–	174	97	55.7	48	65.8	44	65.7	14	70.0	20	48.8
Wappanocca township	6 061	13 850	13 895	6 497	1 298	739	56.9	381	74.6	304	74.7	41	40.6	138	43.9
Jericho town	4 718	8 458	14 063	5 000–	204	103	50.5	37	58.7	23	54.8	17	45.9	16	31.4
Cross County	8 897	19 049	21 988	8 447	18 890	4 789	25.4	1 802	31.3	1 363	31.8	819	32.7	1 113	21.3
Bedford township	8 772	20 694	21 542	8 757	511	64	12.5	14	14.1	6	8.7	27	23.1	19	11.0
Wynne city (pt.)	–	–	–	–	–	–	–	–	–	–	–	–	–	–	–
Brushy Lake township	10 443	21 458	31 154	5 287	467	131	28.1	45	35.7	45	40.9	17	16.8	20	16.9
Coldwater township	6 630	15 469	16 250	5 000–	520	167	32.1	39	36.4	33	40.7	34	27.2	44	25.9
Ellis township	12 189	24 231	25 588	16 250	534	44	8.2	21	11.4	21	13.7	–	–	6	4.1
Fair Oaks township	8 420	21 250	20 729	16 250	279	15	5.4	–	–	–	–	–	–	–	–
Hickory Ridge township	9 569	20 500	21 563	8 710	747	105	14.1	32	15.3	20	12.7	29	32.6	24	11.8
Hickory Ridge city	11 150	18 409	26 094	7 909	423	76	18.0	30	26.1	20	21.1	18	32.1	13	11.7
Mitchell township	8 640	19 268	23 438	7 227	1 146	171	14.9	48	15.5	39	16.4	42	24.7	35	10.5
Cherry Valley city	8 510	18 900	22 937	10 469	670	103	15.4	39	21.9	30	22.4	29	23.6	23	12.2
Searcy township	7 362	18 891	19 316	11 250	1 359	388	28.6	124	28.1	106	31.0	34	29.3	80	22.5
Smith township	10 535	26 071	33 846	10 714	1 859	265	14.3	107	17.3	89	19.8	11	12.5	73	14.0
Twist township	1 535	10 139	10 139	–	96	96	100.0	64	100.0	64	100.0	–	–	17	100.0
Tyronza township	7 073	14 329	16 799	6 264	2 459	1 018	41.4	422	54.3	307	55.5	187	45.7	224	34.6
Parkin city	7 291	14 179	16 336	5 816	1 845	781	42.3	324	55.3	228	54.2	154	49.4	169	35.4
Wynne township	9 214	18 494	22 023	8 427	8 913	2 325	26.1	886	32.3	633	31.4	438	36.4	571	23.3
Wynne city (pt.)	9 116	17 793	21 312	8 340	7 860	2 168	27.6	816	33.9	577	32.8	421	38.7	532	24.6
Dallas County	9 101	17 651	23 156	7 305	9 404	2 101	22.3	721	29.2	540	29.2	452	28.0	454	17.2
Bunn township	51 602	102 264	102 264	–	10	–	–	–	–	–	–	–	–	–	–
Chester township	6 102	12 692	17 188	5 912	537	153	28.5	72	41.4	52	38.0	37	27.0	30	22.6
Carthage city	6 254	12 375	17 188	5 528	393	128	32.6	58	47.5	38	44.7	37	42.5	26	26.8
Dry Run township	16 147	18 750	24 297	5 000–	287	97	33.8	28	56.0	19	100.0	23	43.4	16	17.2
Fordyce city (pt.)	8 342	9 312	18 750	5 000–	161	70	43.5	28	100.0	19	100.0	18	51.4	9	16.1
Fordyce township	9 574	18 923	24 878	8 810	5 114	1 062	20.8	384	27.8	291	28.5	153	18.3	235	16.6
Fordyce city (pt.)	8 862	18 441	23 873	7 712	4 433	1 016	22.9	384	31.3	291	32.1	153	21.1	222	17.9
Holly Springs township	7 772	14 609	17 250	5 000–	452	159	35.2	71	46.1	60	48.0	37	46.3	40	31.5
Jackson township	14 949	32 222	37 868	19 844	266	9	3.4	–	–	–	–	9	27.3	–	–
Liberty township	20 126	75 752	75 752	–	43	–	–	–	–	–	–	–	–	–	–
Manchester township	8 383	14 375	16 618	5 250	357	70	19.6	10	13.7	–	–	20	38.5	22	17.5
Nix township	5 081	11 985	16 250	5 357	155	27	17.4	–	–	–	–	2	9.5	–	–
Owen township	7 375	14 506	21 875	5 552	1 372	380	27.7	129	35.5	96	33.0	120	48.4	74	20.6
Sparkman town	7 091	10 658	18 269	5 620	537	179	33.3	47	35.1	38	34.9	72	55.0	37	27.2
Princeton township	7 698	14 583	16 042	5 360	120	11	9.2	–	–	–	–	6	16.2	6	14.0
Smith township	6 619	16 765	16 838	5 000–	220	37	16.8	–	–	–	–	23	51.1	12	17.4
Southall township	8 043	21 111	22 431	8 090	391	56	14.3	20	16.8	15	20.0	8	13.6	13	11.7
Willow township	6 855	8 779	25 893	5 000–	80	40	50.0	7	100.0	7	100.0	14	100.0	6	35.3
Desha County	8 428	15 719	19 786	6 578	16 542	5 621	34.0	2 364	45.2	1 672	42.9	832	35.8	1 219	27.3
Bowie township	9 939	19 259	23 257	9 840	5 130	1 589	31.0	680	43.6	494	42.3	216	26.6	368	25.4
McGehee city (pt.)	9 946	19 491	23 281	10 404	4 842	1 485	30.7	656	44.0	470	42.5	198	26.5	350	25.5
Clayton township	6 111	12 465	16 066	5 241	949	335	35.3	147	53.8	112	57.1	52	33.1	49	20.9
Reed town	3 597	11 125	12 778	5 000–	361	175	48.5	84	58.3	52	53.6	21	46.7	30	37.5
Tillar city (pt.)	15 042	43 750	43 750	–	43	4	9.3	–	–	–	–	–	–	2	11.8
Franklin township	6 641	9 059	18 409	5 000–	677	248	36.6	99	46.0	71	43.6	40	44.4	55	32.4
Arkansas City city	6 993	8 285	18 750	5 000–	522	205	39.3	81	48.8	66	52.0	38	49.4	40	32.0
Halley township	7 442	13 478	14 293	9 528	443	179	40.4	50	52.1	43	55.8	28	50.0	45	33.3
McGehee city (pt.)	8 070	30 278	30 278	–	43	–	–	–	–	–	–	–	–	–	–
Jefferson township	9 655	27 560	28 036	5 000–	426	107	25.1	59	39.3	55	43.7	15	45.5	17	15.9
Mississippi township	3 069	9 449	12 750	6 667	271	212	78.2	105	100.0	39	100.0	10	66.7	35	57.4
Randolph township	7 663	14 219	18 502	5 421	6 746	2 462	36.5	1 052	45.4	753	43.1	396	42.9	531	30.3
Dumas city (pt.)	7 777	13 997	18 750	5 292	5 428	2 111	38.9	907	47.5	659	45.5	341	48.0	448	32.0
Mitchellville city	6 321	11 510	15 909	5 807	499	155	31.1	66	37.7	42	32.8	28	36.4	28	25.9
Red Fork township	10 000	15 050	22 312	6 563	952	323	33.9	101	43.0	70	37.6	70	45.8	75	28.1
Watson city	7 634	12 500	17 125	7 491	257	68	26.5	24	36.9	24	40.7	25	55.6	19	25.3
Richland township	8 746	18 333	17 045	20 000	416	87	20.9	39	32.5	15	18.5	5	10.2	21	18.8
Silver Lake township	10 752	14 833	14 833	–	284	43	15.1	11	12.5	7	10.0	–	–	15	16.0
Walnut Lake township	8 019	21 583	21 583	–	248	36	14.5	21	29.2	13	30.2	–	–	8	9.9
Dumas city (pt.)	–	–	–	–	–	–	–	–	–	–	–	–	–	–	–
Drew County	9 114	18 906	22 913	8 793	16 639	4 025	24.2	1 493	31.6	957	27.2	721	32.5	960	20.2
Bartholomew township	7 676	11 167	17 250	5 000–	275	83	30.2	12	23.1	3	7.9	34	50.7	25	29.4
Jerome city	14 735	36 250	40 833	5 360	54	4	7.4	–	–	–	–	2	100.0	–	–
Bearhouse township	12 665	24 219	28 250	23 750	93	–	–	–	–	–	–	–	–	–	–
Clear Creek township	9 232	22 457	24 773	11 750	515	79	15.3	29	19.3	21	18.6	24	38.7	28	18.7
Collins township	11 888	30 385	17 188	45 568	154	42	27.3	12	60.0	12	60.0	–	–	12	22.6
Cominto township	10 327	30 655	24 821	53 750	322	34	10.6	–	–	–	–	–	–	12	12.1
Crook township	6 987	14 792	18 654	5 000–	201	60	29.9	26	57.8	18	100.0	13	36.1	10	16.1
Franklin township	7 910	17 500	20 000	8 825	703	191	27.2	55	32.2	49	35.3	47	37.9	50	24.3
Tillar city (pt.)	10 217	19 688	21 364	11 500	173	26	15.0	6	20.0	3	14.3	2	6.1	6	10.3

TIPSII [UPF] GPH505 CENSUS90 72583600 05/19/92 1:17 PM MACHINE: C DATA:CENSUS90S*PH5TIPSDA05. 05/06/92 10:49:08 TAPE: NONE FRAME: 146
TSF:CENSUS90*92. 05/06/92 10:50:30 UTF:CENSUS90*93. 05/06/92 10:50:30 META:CENSUS90S*PH5TABLES05. 05/06/92 11:07:49

Table 9. **Income and Poverty Status in 1989: 1990**—Con.

[Data based on sample and subject to sampling variability, see text. For definitions of terms and meanings of symbols, see text]

State County County Subdivision Place	Per capita income in 1989 (dollars)	Median income in 1989 (dollars): Households	Median income in 1989 (dollars): Families	Median income in 1989 (dollars): Nonfamily households	Persons for whom poverty status is determined: Total	Income in 1989 below poverty level: All ages: Number	All ages: Percent	Related children: Under 18 years: Number	Under 18 years: Percent	Related children: 5 to 17 years: Number	5 to 17 years: Percent	Persons 65 years and over: Number	Persons 65 years and over: Percent	Families with income in 1989 below poverty level: Number	Percent of all families
Drew County—Con.															
Live Oak township	7 515	16 161	17 778	5 972	593	221	37.3	79	46.2	64	49.6	50	48.5	53	32.3
Winchester city	7 327	17 000	17 167	5 745	244	78	32.0	42	51.2	38	52.8	17	38.6	13	22.4
Marion township	9 461	18 978	23 989	9 656	11 003	2 737	24.9	1 095	33.6	647	27.0	409	29.2	627	20.3
Monticello city	8 945	17 642	22 377	9 962	7 428	2 145	28.9	865	40.3	506	33.1	317	32.3	500	23.4
Saline township	7 748	16 600	21 098	5 547	1 239	315	25.4	105	27.9	75	26.2	99	50.5	81	22.9
Wilmar city	6 021	12 125	13 897	5 395	626	213	34.0	83	40.3	61	38.6	51	52.6	53	30.6
Spring Hill township	8 350	20 078	22 083	5 000–	772	146	18.9	45	24.5	40	26.7	25	27.8	32	14.0
Veasey township	8 616	20 357	21 250	6 357	769	117	15.2	35	17.9	28	17.5	20	21.7	30	12.7
Faulkner County	10 141	23 663	28 455	11 455	56 434	7 815	13.8	1 998	13.4	1 194	11.0	1 132	18.6	1 534	9.8
Benedict township	9 190	28 094	29 924	5 000–	654	83	12.7	14	7.1	7	5.2	25	69.4	13	7.9
Benton township	9 742	23 802	26 364	5 065	597	65	10.9	9	5.6	7	5.6	27	27.0	11	5.8
Quitman city (pt.)	2 360	5 000	5 360	5 000–	10	10	100.0	2	100.0	2	100.0	2	100.0	2	100.0
Bristol township	9 809	28 333	28 333	–	229	18	7.9	4	6.3	4	7.0	10	37.0	9	11.8
Cadron township	10 681	24 279	31 000	12 307	31 990	4 503	14.1	976	12.0	495	8.6	495	14.6	748	8.7
Conway city (pt.)	10 457	22 291	30 694	11 873	23 008	3 895	16.9	777	14.3	389	10.3	481	17.1	616	10.2
Mayflower city (pt.)	–	–	–	–	–	–	–	–	–	–	–	–	–	–	–
California township	8 550	15 492	18 365	7 909	926	270	29.2	43	21.9	32	20.1	66	38.6	75	27.9
Guy town	6 488	16 705	20 000	5 558	210	52	24.8	22	31.9	18	30.5	15	45.5	11	20.4
Clifton township	8 811	21 500	22 375	9 635	1 225	141	11.5	55	14.5	36	13.4	22	18.2	29	8.3
Wooster town	8 387	22 361	28 375	12 750	439	50	11.4	18	12.7	13	12.5	12	29.3	8	7.1
Cypress township	9 440	24 851	26 399	7 773	2 540	203	8.0	71	8.8	31	4.9	30	12.9	46	6.1
Vilonia town (pt.)	10 203	23 676	26 563	10 000	972	145	14.9	69	23.4	29	13.6	18	19.8	34	11.6
Danley township	10 146	21 897	25 254	11 714	3 087	439	14.2	152	21.9	124	22.9	71	16.2	101	11.2
Mayflower city (pt.)	11 649	22 188	28 182	9 894	1 319	172	13.0	43	17.7	29	16.2	42	18.3	47	11.2
Eagle township	10 947	28 693	31 786	5 544	1 615	98	6.1	34	7.6	26	7.9	36	24.3	17	3.2
Vilonia town (pt.)	13 945	32 000	32 375	5 156	60	1	1.7	–	–	–	–	1	5.3	–	–
East Fork township	10 497	27 629	30 556	15 521	1 569	153	9.8	40	9.1	36	11.5	40	34.5	42	9.3
Enola township	7 922	18 309	19 559	6 907	495	99	20.0	14	10.4	10	10.1	50	62.5	33	22.3
Enola town	8 500	24 375	26 875	5 000	179	30	16.8	4	7.4	4	9.3	11	50.0	9	18.8
Hardin township	8 897	21 032	23 214	8 394	3 184	405	12.7	121	12.4	76	10.1	124	33.4	89	9.8
Greenbrier city	9 406	21 918	25 093	8 247	2 104	273	13.0	99	15.6	64	13.7	59	22.9	63	10.0
Harve township	8 021	17 386	20 595	12 083	601	78	13.0	28	17.7	21	19.8	–	–	17	10.2
Matthews township	8 259	20 313	23 750	6 549	274	21	7.7	–	–	–	–	21	42.0	5	6.1
Mountain township	4 761	15 250	15 250	15 000	158	52	32.9	19	31.1	6	19.4	–	–	15	37.5
Mount Vernon township	8 261	24 107	29 000	5 753	359	67	18.7	11	12.8	8	11.4	8	26.7	16	16.7
Mount Vernon town	8 709	22 750	28 125	5 000–	192	37	19.3	2	4.2	–	–	8	66.7	6	12.8
Newton township	7 663	10 167	14 500	5 000–	370	159	43.0	49	51.6	42	51.2	29	39.2	45	41.7
Palarm township	9 938	24 891	29 231	16 111	1 628	260	16.0	141	28.6	113	29.4	21	12.2	57	12.7
Vilonia town (pt.)	9 250	23 750	25 417	5 000–	101	5	5.0	–	–	–	–	5	38.5	–	–
Pine Mountain township	9 596	24 088	26 490	15 187	2 608	270	10.4	66	8.2	20	3.4	20	9.6	59	7.9
Conway city (pt.)	–	–	–	–	–	–	–	–	–	–	–	–	–	–	–
Mayflower city (pt.)	16 834	43 750	43 750	–	95	–	–	–	–	–	–	–	–	–	–
Union township	8 598	22 031	21 771	16 146	850	181	21.3	74	35.4	46	33.3	10	14.7	38	14.3
Walker township	6 560	14 444	14 602	12 750	709	193	27.2	62	33.9	54	34.6	9	7.0	61	27.4
Damascus town (pt.)	10 071	25 781	27 031	14 000	125	1	.8	–	–	–	–	1	5.6	–	–
Wilson township	9 818	28 041	28 243	5 000–	766	57	7.4	15	8.1	–	–	18	36.0	8	3.6
Franklin County	8 877	18 408	22 072	7 209	14 578	2 975	20.4	839	22.2	546	19.2	585	25.7	710	16.4
Alix township	5 970	11 923	16 667	5 592	494	156	31.6	78	52.3	23	27.1	21	20.4	37	24.7
Wiederkehr Village city (pt.)	10 227	11 875	38 750	11 250	6	–	–	–	–	–	–	–	–	–	–
Barham township	6 400	9 277	9 277	–	140	67	47.9	12	27.9	–	–	18	100.0	27	52.9
Black Oak township	8 084	16 923	22 969	7 656	227	46	20.3	13	19.1	13	22.4	6	31.6	13	18.8
Boston township	5 171	7 318	15 208	5 360	120	48	40.0	16	61.5	16	61.5	–	–	18	48.6
Cobb township	–	–	–	–	–	–	–	–	–	–	–	–	–	–	–
Cravens township	7 669	15 357	18 750	5 000–	108	32	29.6	–	–	–	–	12	100.0	7	20.0
Donald township	8 109	17 750	19 911	8 568	470	66	14.0	6	6.5	6	7.2	33	44.0	19	12.8
Branch city (pt.)	7 876	17 500	22 857	8 550	276	36	13.0	6	9.1	6	10.5	8	21.1	4	5.3
Grover township	11 219	25 375	30 972	21 875	286	55	19.2	–	–	–	–	24	37.5	15	16.9
Hogan township	7 478	16 175	18 482	7 806	1 135	225	19.8	79	27.2	47	20.5	43	19.0	49	14.2
Altus city	8 273	14 375	17 917	7 032	410	105	25.6	38	39.6	18	26.1	19	20.2	24	19.7
Denning city	6 656	16 731	17 656	6 808	224	73	32.6	21	41.2	14	40.0	12	25.5	17	24.6
Wiederkehr Village city (pt.)	–	–	–	–	–	–	–	–	–	–	–	–	–	–	–
Hurricane township	8 935	13 875	13 000	16 250	132	54	40.9	17	100.0	17	100.0	14	100.0	17	32.7
Ivy township	14 764	23 269	28 304	14 531	518	39	7.5	16	14.4	11	12.5	5	8.5	12	7.5
Limestone township	6 342	11 250	11 250	–	40	11	27.5	–	–	–	–	–	–	6	35.3
McIlroy township	2 674	20 833	20 833	–	209	151	72.2	7	29.2	7	38.9	–	–	7	38.9
Middle township	10 771	25 865	30 000	7 090	686	93	13.6	22	14.5	10	10.4	18	22.8	28	13.0
Mill Creek township	9 039	20 156	21 406	18 000	124	20	16.1	–	–	–	–	13	100.0	7	21.9
Miller township	3 594	5 000–	16 250	5 000–	41	14	34.1	–	–	–	–	7	46.7	–	–
Morgan township	1 397	5 000–	13 750	5 000–	74	54	73.0	–	–	–	–	8	100.0	–	–
Mountain township	6 878	20 395	20 987	13 125	293	93	31.7	30	33.0	30	35.7	5	45.5	19	24.1
Mulberry township	6 604	18 472	18 889	5 041	321	123	38.3	49	35.0	38	35.8	12	37.5	28	35.0
Prairie township	9 285	19 904	24 089	7 399	2 658	316	11.9	105	13.6	69	11.7	78	19.3	76	9.7
Branch city (pt.)	3 991	12 917	12 917	–	23	9	39.1	3	37.5	3	60.0	–	–	3	42.9
Charleston city	9 651	19 289	23 139	8 110	2 045	242	11.8	75	13.4	49	12.0	74	19.7	54	8.9
Shores township	–	–	–	–	–	–	–	–	–	–	–	–	–	–	–
Six Mile township	10 642	17 125	23 000	16 250	150	–	–	–	–	–	–	–	–	–	–
Walker township	7 516	14 583	15 417	13 750	259	50	19.3	20	32.3	20	37.7	–	–	15	19.7
Wallace township	16 079	22 083	33 750	20 139	218	43	19.7	13	26.5	–	–	17	40.5	15	20.8
Watalula township	6 784	18 750	21 696	6 227	335	99	29.6	32	34.8	26	30.2	16	45.7	32	30.5
Weaver township	12 504	37 308	40 250	6 166	198	9	4.5	–	–	–	–	9	26.5	–	–
White Oak township	9 152	18 298	22 274	6 372	4 614	996	21.6	303	26.5	204	25.1	189	23.2	236	16.7
Ozark city	8 697	17 202	21 164	6 554	3 155	721	22.9	207	28.4	125	23.5	149	23.4	175	17.9
Wiederkehr Village city (pt.)	10 848	27 500	27 500	13 750	45	–	–	–	–	–	–	–	–	–	–
White Rock township	6 127	23 906	23 906	–	91	–	–	–	–	–	–	–	–	–	–
Wittich township	7 666	15 647	19 306	5 000	637	115	18.1	21	9.6	9	5.1	37	34.9	27	16.6
Fulton County	8 240	14 950	18 072	6 334	9 865	2 593	26.3	734	31.4	514	29.2	591	29.2	667	22.1
Afton township	5 337	11 750	14 000	5 360	493	252	51.1	104	63.4	76	55.9	–	–	64	42.7
Bennett Bayou township	2 051	5 000–	5 000–	–	103	89	86.4	40	100.0	31	100.0	9	100.0	26	78.8
Benton township	7 927	13 531	18 205	6 388	2 241	657	29.3	192	36.8	132	33.9	209	36.5	166	24.5
Salem city	7 954	13 451	18 333	6 568	1 330	358	26.9	115	36.2	78	33.5	102	27.6	81	20.7
Big Creek township	8 753	18 036	20 625	5 065	266	32	12.0	8	13.1	–	–	16	55.2	8	10.1
Cleveland township	10 432	26 458	27 422	6 887	443	49	11.1	–	–	–	–	21	28.0	19	14.8
Fulton township	8 174	17 316	19 052	8 947	812	180	22.2	61	27.2	36	24.2	33	31.7	50	20.7
Viola town	8 039	15 893	19 464	6 618	316	75	23.7	22	27.5	14	24.1	24	34.3	17	19.5

TIPSII [UPF] GPH505 CENSUS90 72583600 05/19/92 1:17 PM MACHINE: C DATA:CENSUS90S*PH5TIPSDA05. 05/06/92 10:49:08 TAPE: NONE FRAME: 147
TSF:CENSUS90*92. 05/06/92 10:50:30 UTF:CENSUS90*93. 05/06/92 10:50:30 META:CENSUS90S*PH5TABLES05. 05/06/92 11:07:49

Table 9. **Income and Poverty Status in 1989: 1990**—Con.

[Data based on sample and subject to sampling variability, see text. For definitions of terms and meanings of symbols, see text]

State County County Subdivision Place	Per capita income in 1989 (dollars)	Median income in 1989 (dollars)			Persons for whom poverty status is determined									Families with income in 1989 below poverty level	
						Income in 1989 below poverty level									
						All ages		Related children				Persons 65 years and over			
								Under 18 years		5 to 17 years					
		Households	Families	Nonfamily households	Total	Number	Percent	Number	Percent	Number	Percent	Number	Percent	Number	Percent of all families
Fulton County—Con.															
Mammoth Spring township	7 471	12 719	18 495	5 534	1 864	443	23.8	114	24.5	72	22.5	132	33.8	87	16.9
Mammoth Spring city	7 894	11 929	17 130	5 777	1 089	266	24.4	70	27.7	43	25.0	70	27.3	59	18.8
Mount Calm township	8 632	17 188	17 188	–	221	34	15.4	–	–	–	–	7	23.3	16	20.8
Myatt township	8 098	22 788	22 788	–	190	–	–	–	–	–	–	–	–	–	–
Pleasant Ridge township	11 279	17 662	19 606	6 768	1 356	283	20.9	68	25.8	53	24.2	40	11.1	69	15.0
Cherokee Village-Hidden Valley CDP (pt.)	11 666	23 257	24 046	8 719	576	78	13.5	–	–	–	–	40	13.7	24	9.9
South Fork township	9 323	10 625	13 438	5 000–	355	114	32.1	–	–	–	–	56	65.1	43	31.6
Strawberry township	9 683	12 454	23 214	7 021	482	177	36.7	46	42.6	34	43.0	34	28.6	35	28.7
Horseshoe Bend city (pt.)	6 992	8 656	12 083	5 360	23	5	21.7	–	–	–	–	–	–	–	–
Union township	5 306	12 143	12 054	12 656	184	85	46.2	36	72.0	29	67.4	18	69.2	28	41.8
Vidette township	5 476	16 500	16 500	–	225	88	39.1	36	45.6	28	53.8	–	–	23	31.9
Washington township	8 123	15 887	16 694	10 714	258	32	12.4	7	16.7	7	16.7	9	26.5	5	7.4
Wild Cherry township	4 971	21 250	17 500	–	63	14	22.2	–	–	–	–	7	24.1	7	50.0
Wilson township	6 033	11 968	11 968	–	309	64	20.7	22	27.5	16	23.9	–	–	21	18.8
Garland County	11 873	20 260	25 268	10 075	71 994	12 971	18.0	3 919	25.4	2 581	22.9	2 584	16.6	2 825	13.1
Antioch township	14 571	24 554	27 754	11 219	3 548	237	6.7	80	11.8	48	9.8	30	3.9	51	4.4
Lake Hamilton CDP (pt.)	13 695	23 674	24 551	9 351	1 205	150	12.4	65	21.7	48	20.7	11	4.0	29	7.9
Bain township	9 723	21 498	25 247	10 929	5 465	1 016	18.6	305	24.7	214	23.5	130	15.4	207	12.6
Piney CDP (pt.)	9 674	21 161	25 546	10 536	2 469	438	17.7	147	23.7	100	21.1	78	19.8	101	13.7
Baxter township	8 834	20 288	22 708	5 921	626	129	20.6	38	24.7	26	20.0	25	33.3	20	11.8
Hale township	7 004	17 232	18 879	9 095	2 018	432	21.4	205	31.8	118	25.5	26	11.4	111	19.6
Mountain Pine city	7 090	15 529	17 115	8 186	839	195	23.2	78	30.2	48	25.4	20	20.8	51	20.9
Hot Springs township	11 929	16 695	22 599	9 243	36 450	8 430	23.1	2 480	32.9	1 608	30.2	1 890	21.9	1 762	17.2
Hot Springs city (pt.)	11 461	15 708	21 704	8 623	31 228	7 781	24.9	2 259	35.3	1 458	32.3	1 813	23.7	1 600	18.5
Lake Hamilton CDP (pt.)	104 564	47 656	48 750	18 750	132	8	6.1	–	–	–	–	8	30.8	–	–
Piney CDP (pt.)	5 023	5 048	5 000–	5 360	17	11	64.7	–	–	–	–	–	–	5	100.0
Rockwell CDP (pt.)	–	–	–	–	–	–	–	–	–	–	–	–	–	–	–
Jessieville township	17 807	30 000	32 577	17 278	5 850	289	4.9	32	5.6	22	5.3	118	4.4	91	4.0
Hot Springs Village CDP (pt.)	19 179	31 331	34 412	19 800	5 020	200	4.0	10	2.8	–	–	97	3.7	67	3.3
Lake Hamilton township	13 739	26 312	28 019	15 924	3 756	356	9.5	89	10.7	81	13.8	80	12.6	89	7.5
Rockwell CDP (pt.)	14 059	27 620	29 153	19 271	2 526	188	7.4	50	10.2	50	14.0	51	10.0	41	5.1
Lee township	11 973	30 443	31 589	11 892	1 307	104	8.0	44	16.0	34	13.8	–	–	28	6.6
Rockwell CDP (pt.)	37 500	38 750	–	38 750	8	–	–	–	–	–	–	–	–	–	–
Mazarn township	7 577	21 350	22 400	7 478	1 108	203	18.3	64	17.7	64	20.8	24	34.3	43	14.3
Mill township	10 416	26 014	28 396	7 458	3 808	461	12.1	132	12.7	77	9.6	69	17.4	121	10.3
Phillips township	6 959	22 125	23 523	5 000–	463	121	26.1	60	38.5	42	38.9	6	18.8	25	19.7
Lonsdale town	6 732	18 438	22 188	5 000–	150	31	20.7	10	19.6	10	27.8	6	54.5	5	12.8
Sulphur township	10 742	21 404	22 708	10 313	2 041	336	16.5	100	17.9	66	16.3	65	23.2	98	14.5
Union township	8 851	20 791	23 295	10 446	3 727	585	15.7	225	22.6	142	18.8	70	14.6	128	11.9
Hot Springs city (pt.)	–	–	–	–	–	–	–	–	–	–	–	–	–	–	–
Hot Springs Village CDP (pt.)	10 825	23 929	26 250	15 179	239	30	12.6	–	–	–	–	19	28.8	12	14.8
Valley township	10 377	26 250	30 938	6 558	941	113	12.0	21	10.0	5	2.9	38	28.1	23	7.8
Whittington township	9 395	24 737	32 437	7 363	886	159	17.9	44	20.8	34	22.1	13	21.0	28	12.1
Grant County	10 344	24 278	28 313	8 194	13 815	2 062	14.9	605	16.3	444	15.9	499	29.5	525	12.9
Calvert township	9 665	23 783	25 991	7 889	1 102	112	10.2	32	9.3	24	9.4	40	41.7	18	5.9
Darysaw township	11 308	27 917	31 528	10 000	594	75	12.6	16	12.6	16	16.0	36	46.2	16	8.8
Davis township	10 234	23 958	25 250	13 750	195	31	15.9	14	23.7	14	23.7	3	15.8	8	12.3
Dekalb township	11 253	25 729	29 408	7 261	543	90	16.6	32	21.9	30	24.4	18	24.7	16	9.9
Tull town	11 246	29 464	32 750	10 000	311	14	4.5	4	5.0	2	2.9	2	5.1	4	4.0
Fenter township	11 350	21 250	28 125	8 182	766	121	15.8	10	6.7	8	7.7	60	51.3	39	16.5
Poyen town	10 833	17 937	19 792	6 843	313	55	17.6	10	15.2	8	19.5	18	34.6	12	13.2
Franklin township	10 644	23 214	26 667	5 156	216	37	17.1	12	19.7	12	25.0	16	34.8	9	13.6
Madison township	8 451	23 472	24 375	5 000–	608	117	19.2	26	13.3	10	7.4	7	18.9	43	21.8
Merry Green township	11 227	25 842	30 466	9 749	5 386	853	15.8	246	17.5	164	15.5	210	29.6	218	13.7
Sheridan city	11 148	24 956	31 250	7 243	2 988	539	18.0	145	18.9	89	15.6	138	31.2	130	14.6
River township	8 584	22 386	24 261	6 667	1 172	169	14.4	58	19.5	38	16.0	45	21.1	37	11.7
Prattsville town	11 715	26 000	33 438	9 394	253	40	15.8	9	16.4	6	14.6	8	17.8	8	11.0
Simpson township	9 462	22 928	26 042	6 496	1 426	231	16.2	74	18.6	64	23.4	21	17.8	60	13.9
Tennessee township	8 692	20 391	22 361	11 786	687	127	18.5	53	25.0	32	22.7	17	22.7	34	16.4
Leola town	7 312	19 375	20 357	11 786	464	82	17.7	34	22.1	20	20.0	11	21.6	22	17.2
Washington township	10 008	30 536	32 946	9 827	1 120	99	8.8	32	9.8	32	12.5	26	23.4	27	8.4
Greene County	9 757	19 940	23 346	8 091	31 273	5 589	17.9	1 771	22.5	1 169	20.2	1 134	24.7	1 299	13.6
Blue Cane township	12 480	14 219	43 333	12 813	108	23	21.3	5	22.7	–	–	6	50.0	6	18.8
Breckenridge township	8 537	19 612	21 806	5 370	963	121	12.6	42	15.7	32	14.0	32	22.1	26	8.7
Lafe town	7 294	16 630	17 813	5 412	307	81	26.4	30	35.3	26	38.2	22	53.7	18	18.9
Bryan township	7 505	12 361	16 429	5 437	293	89	30.4	22	51.2	6	42.9	15	33.3	23	22.5
Cache township	8 443	21 071	23 988	5 000–	873	134	15.3	21	11.3	13	12.3	53	36.3	41	14.4
Clark township	10 064	18 346	22 896	7 801	14 516	3 089	21.3	990	28.8	613	24.6	627	23.8	673	15.5
Paragould city (pt.)	10 169	18 223	23 191	7 852	13 882	2 976	21.4	963	29.6	604	25.5	597	23.6	645	15.5
Collier township	7 724	18 304	22 750	12 143	446	29	6.5	–	–	–	–	11	19.6	–	–
Paragould city (pt.)	5 570	14 750	30 179	13 125	58	15	25.9	–	–	–	–	5	100.0	–	–
Crowley township	8 904	14 333	16 250	5 360	248	49	19.8	11	32.4	6	20.7	14	25.0	21	21.9
Evening Shade township	13 510	11 750	17 500	5 360	76	–	–	–	–	–	–	–	–	–	–
Friendship township	8 344	16 932	20 500	5 171	616	105	17.0	17	13.8	5	5.0	20	20.2	30	14.9
Hays township	7 487	23 750	25 446	16 607	211	30	14.2	–	–	–	–	20	100.0	6	12.2
Hopewell township	9 505	23 452	24 226	9 308	351	41	11.7	5	8.9	–	–	11	20.0	17	13.8
Hurricane township	9 147	16 546	20 625	8 468	1 501	327	21.8	120	30.8	77	26.5	52	20.7	79	17.4
Marmaduke city	8 441	13 286	17 644	6 654	1 132	312	27.6	115	43.1	77	40.3	52	22.6	74	21.4
Jones township	7 498	16 635	18 650	7 032	622	138	22.2	24	15.3	22	18.6	55	66.3	46	23.6
Delaplaine town	7 997	18 750	20 833	5 000–	138	30	21.7	2	5.6	–	–	13	50.0	12	26.1
Lake township	8 258	20 114	20 417	16 071	308	104	33.8	48	43.2	29	41.4	6	25.0	22	26.5
Main Shore township	7 638	24 643	24 643	–	324	60	18.5	30	27.8	23	25.3	–	–	10	11.1
Poland township	8 117	19 750	24 950	7 238	1 073	309	28.8	173	44.2	164	49.5	32	37.2	43	15.4
Reynolds township	8 044	11 042	9 622	11 250	62	–	–	–	–	–	–	–	–	–	–
St. Francis township	11 000	28 571	29 732	17 679	649	41	6.3	9	6.4	–	–	11	12.0	11	5.3
Paragould city (pt.)	–	–	–	–	–	–	–	–	–	–	–	–	–	–	–
Salem township	8 834	16 818	19 671	8 027	562	154	27.4	46	35.1	30	36.6	16	29.6	40	21.9
Shady Grove township	14 217	19 250	22 788	13 750	180	–	–	–	–	–	–	–	–	–	–
Spring Grove township	11 248	24 274	26 602	10 060	4 658	407	8.7	147	11.5	110	11.6	75	16.7	100	6.8
Paragould city (pt.)	11 484	24 666	27 435	10 000	4 114	407	9.9	147	12.4	110	12.6	75	21.2	100	7.8
Sugar Creek township	11 228	24 250	29 375	5 000–	594	57	9.6	3	1.9	3	2.3	18	30.5	17	9.3

TIPSII [UPF] GPH505 CENSUS90 72583600 05/19/92 1:17 PM MACHINE: C DATA:CENSUS90S*PH5TIPSDA05. 05/06/92 10:49:08 TAPE: NONE FRAME: 148
TSF:CENSUS90*92. 05/06/92 10:50:30 UTF:CENSUS90*93. 05/06/92 10:50:30 META:CENSUS90S*PH5TABLES05. 05/06/92 11:07:49

Table 9. **Income and Poverty Status in 1989: 1990**—Con.

[Data based on sample and subject to sampling variability, see text. For definitions of terms and meanings of symbols, see text]

State County County Subdivision Place	Per capita income in 1989 (dollars)	Median income in 1989 (dollars): Households	Families	Nonfamily households	Persons for whom poverty status is determined: Total	Income in 1989 below poverty level: All ages: Number	All ages: Percent	Related children: Under 18 years: Number	Under 18 years: Percent	5 to 17 years: Number	5 to 17 years: Percent	Persons 65 years and over: Number	Persons 65 years and over: Percent	Families with income in 1989 below poverty level: Number	Percent of all families
Greene County—Con.															
Union township	8 028	21 766	22 623	9 644	1 923	265	13.8	58	9.9	36	8.3	43	30.9	80	14.0
Oak Grove Heights town	8 666	24 167	26 437	8 799	525	57	10.9	14	9.5	3	3.4	8	19.0	13	8.4
Paragould city (pt.)	–	–	–	–	–	–	–	–	–	–	–	–	–	–	–
Walnut Corner township	10 941	19 750	29 167	13 750	116	17	14.7	–	–	–	–	17	100.0	8	18.2
Hempstead County	8 583	16 986	20 649	7 611	21 230	4 824	22.7	1 616	27.5	1 092	24.8	828	24.8	1 119	18.4
Bodcaw township	7 639	19 712	21 250	10 417	462	105	22.7	39	28.1	28	23.3	30	41.7	25	17.7
Patmos town	6 418	28 750	28 750	–	50	23	46.0	12	63.2	10	58.8	4	100.0	5	41.7
Bois d'Arc township	6 142	13 716	15 903	5 000–	888	255	28.7	79	30.6	57	26.5	55	38.5	45	19.5
Fulton city	6 724	11 806	21 563	5 602	256	69	27.0	13	22.4	4	9.1	21	40.4	14	22.2
McNab town	7 188	23 438	27 841	17 679	99	15	15.2	–	–	–	–	6	46.2	–	–
De Roan township	9 013	16 920	21 204	7 590	12 486	2 857	22.9	1 040	29.9	673	26.4	447	22.8	657	18.6
Hope city	8 392	15 538	19 248	7 542	9 321	2 421	26.0	929	34.4	595	30.3	357	22.7	559	21.6
Perrytown city	10 710	22 500	25 625	13 438	257	37	14.4	9	15.3	6	15.4	4	13.8	7	9.6
Garland township	7 528	15 720	15 871	5 000–	353	87	24.6	29	30.2	16	28.1	7	18.9	20	17.7
Mine Creek township	9 075	20 915	23 250	8 442	1 421	263	18.5	59	14.4	46	15.0	48	22.4	86	20.0
Ozan city (pt.)	9 940	32 188	32 188	–	30	9	30.0	–	–	–	–	1	25.0	1	9.1
Noland township	4 868	13 510	13 894	5 000	440	131	29.8	56	34.1	22	20.4	13	23.6	29	25.7
Emmet city (pt.)	–	–	–	–	–	–	–	–	–	–	–	–	–	–	–
Ozan township	8 075	17 827	20 357	7 589	1 211	333	27.5	95	31.8	85	32.2	64	35.0	90	25.4
Oakhaven city	6 795	23 125	23 125	–	29	12	41.4	6	42.9	4	44.4	–	–	3	42.9
Ozan city (pt.)	6 008	10 313	15 625	5 848	44	20	45.5	8	72.7	–	–	2	18.2	4	44.4
Washington city	9 357	7 620	10 000	5 169	141	72	51.1	10	71.4	10	71.4	30	63.8	18	45.0
Redland township	8 771	23 036	22 333	9 174	680	64	9.4	20	9.8	20	12.1	27	24.8	18	9.0
McCaskill city	8 458	19 167	20 625	5 415	73	4	5.5	–	–	–	–	2	16.7	–	–
Saline township	8 417	12 401	19 955	6 887	709	256	36.1	46	29.3	26	23.6	51	44.0	58	31.4
Springhill township	8 702	19 185	22 277	10 600	1 237	168	13.6	34	10.6	18	7.4	55	25.8	31	8.3
Wallaceburg township	8 627	16 151	17 865	10 357	780	120	15.4	22	14.1	22	18.0	31	17.2	33	13.4
Blevins city	9 130	18 750	21 458	11 563	244	21	8.6	4	7.3	4	9.5	5	7.2	5	6.8
Water Creek township	6 622	15 417	17 417	5 469	563	185	32.9	97	52.7	79	57.7	–	–	27	17.2
Hot Spring County	9 164	19 355	22 546	7 630	25 751	4 792	18.6	1 413	21.2	999	20.0	1 051	25.3	1 208	15.7
Antioch township	9 370	21 458	23 750	5 000–	420	47	11.2	–	–	–	–	30	54.5	–	–
Big Creek township	10 821	24 286	25 750	10 714	255	42	16.5	13	17.8	13	21.3	10	58.8	13	16.3
Bismarck township	10 063	19 583	25 192	7 541	1 361	373	27.4	101	29.1	78	27.4	78	40.4	98	23.4
Brown Springs township	6 985	16 458	18 750	5 000–	163	44	27.0	21	44.7	21	44.7	9	29.0	7	14.6
Butterfield township	9 234	25 417	28 942	8 029	1 112	96	8.6	39	11.0	30	10.9	19	14.4	17	5.2
Malvern city (pt.)	–	–	–	–	–	–	–	–	–	–	–	–	–	–	–
Rockport town (pt.)	–	–	–	–	–	–	–	–	–	–	–	–	–	–	–
Clear Creek township	9 986	21 125	25 208	20 875	333	22	6.6	–	–	–	–	15	34.1	6	6.0
De Roche township	8 049	18 267	19 243	7 812	833	139	16.7	42	19.2	18	13.8	19	18.8	43	15.0
Dover township	10 227	21 534	21 111	21 827	335	23	6.9	–	–	–	–	11	18.6	11	11.2
Fenter township	9 126	16 955	21 195	7 135	11 807	2 635	22.3	827	27.9	572	26.5	573	23.9	635	18.4
Malvern city (pt.)	8 789	15 900	19 593	6 885	9 069	2 152	23.7	676	29.9	445	28.0	460	23.8	525	20.0
Perla town	7 521	17 083	23 000	9 383	183	44	24.0	9	24.3	6	17.6	13	56.5	13	25.0
Rockport town (pt.)	8 774	22 045	23 125	13 750	370	89	24.1	32	32.0	27	31.8	13	32.5	23	21.3
Gifford township	8 579	27 109	27 717	25 000	1 058	185	17.5	50	15.9	43	17.3	56	64.4	65	21.4
Harrison township	8 734	22 250	24 375	6 615	236	39	16.5	5	7.5	5	8.2	5	29.4	11	17.5
Henderson township	7 568	15 268	16 964	7 484	764	138	18.1	9	4.3	9	4.8	32	17.5	35	16.2
Lone Hill township	8 300	19 750	21 705	7 071	574	62	10.8	14	12.6	14	19.2	12	22.6	18	9.7
Magnet township	10 357	23 293	26 406	11 830	1 768	245	13.9	73	17.6	47	14.7	37	17.2	65	12.1
Midway township	9 990	23 900	25 091	9 583	1 132	171	15.1	57	19.9	31	15.0	27	23.7	52	15.2
Montgomery township	11 314	21 200	24 231	5 000–	809	72	8.9	–	–	–	–	53	64.6	23	9.1
Ouachita township	7 787	19 792	21 141	5 000–	608	121	19.9	35	20.7	11	9.6	19	17.6	27	14.4
Prairie township	7 979	21 932	24 100	5 843	810	69	8.5	30	11.9	25	11.6	14	13.9	15	6.4
Friendship town	6 872	12 813	28 333	5 000–	119	43	36.1	17	48.6	15	51.7	8	33.3	8	23.5
Saline township	8 074	19 712	22 174	7 551	1 098	197	17.9	97	26.6	82	29.7	16	21.6	43	12.7
Valley township	8 941	15 417	20 000	5 000–	275	72	26.2	–	–	–	–	16	19.0	24	21.4
Howard County	9 563	21 277	25 308	8 583	13 151	2 448	18.6	858	23.4	634	22.8	553	27.0	519	13.7
Blackland township	7 760	16 250	26 500	9 171	194	53	27.3	19	43.2	10	35.7	7	20.6	13	24.1
Blue Bayou township	14 491	17 143	38 929	5 000–	64	10	15.6	–	–	–	–	10	52.6	–	–
Blue Ridge township	14 629	29 750	31 250	5 360	146	–	–	–	–	–	–	–	–	–	–
Brewer township	8 161	12 750	15 625	9 317	140	6	4.3	–	–	–	–	6	23.1	–	–
Buck Range township	8 883	8 533	27 639	7 388	212	115	54.2	80	85.1	54	79.4	7	53.8	22	48.9
Burg township	9 136	26 250	32 656	5 360	55	8	14.5	–	–	–	–	–	–	–	–
Center Point township	8 585	18 393	27 721	7 609	669	174	26.0	62	30.8	44	29.3	51	46.4	37	20.0
Clay township	10 558	25 833	25 833	25 000	182	26	14.3	–	–	–	–	6	16.7	6	9.4
County Line township	10 556	28 929	30 208	11 250	541	67	12.4	21	15.8	16	16.0	18	25.0	29	15.3
Dillard township	9 799	29 345	31 667	5 873	305	57	18.7	12	19.0	10	16.4	30	46.2	15	17.9
Duckett township	7 288	14 722	14 722	–	47	–	–	–	–	–	–	–	–	–	–
Franklin township	7 397	13 036	17 222	6 439	307	42	13.7	13	15.3	11	18.0	12	17.1	10	12.5
Holly Creek township	8 390	16 563	16 307	16 250	248	5	2.0	–	–	–	–	–	–	–	–
Madison township	8 812	19 125	22 685	7 144	1 699	260	15.3	80	17.4	55	15.6	55	20.8	64	12.4
Dierks city	8 010	18 259	22 381	6 728	1 256	233	18.6	76	22.2	53	20.5	53	24.7	53	14.4
Mineral Springs township	9 200	20 682	25 217	6 597	1 100	171	15.5	39	13.1	25	10.3	74	37.9	39	12.3
Mineral Springs city	9 360	20 341	25 163	6 599	1 004	171	17.0	39	14.0	25	10.9	74	41.8	39	13.5
Mountain township	9 580	30 288	31 731	5 000–	386	82	21.2	34	22.2	25	18.8	8	34.8	16	16.0
Muddy Fork township	10 150	18 750	22 321	5 000–	133	38	28.6	14	31.8	–	–	8	100.0	6	16.2
Nashville township	9 808	21 492	23 981	10 645	5 783	1 227	21.2	471	28.2	372	29.5	213	24.9	233	14.4
Nashville city	9 861	20 276	22 378	10 022	4 237	1 047	24.7	400	34.3	320	37.0	179	26.1	214	17.9
Saline township	16 359	45 625	46 563	21 250	116	–	–	–	–	–	–	–	–	–	–
Saratoga township	10 301	27 143	28 828	11 250	269	–	–	–	–	–	–	–	–	–	–
Tollette township	6 827	17 604	19 479	5 000–	314	74	23.6	13	14.1	12	15.2	23	48.9	20	23.5
Tollette town	6 827	17 604	19 479	5 000–	314	74	23.6	13	14.1	12	15.2	23	48.9	20	23.5
Umpire township	11 644	26 719	28 571	5 000–	241	33	13.7	–	–	–	–	25	37.3	9	10.7
Independence County	10 493	20 208	24 699	8 427	30 569	5 242	17.1	1 534	19.0	1 078	17.8	1 304	30.1	1 184	13.2
Ashley township	11 105	24 167	26 125	17 031	1 148	171	14.9	72	28.6	32	18.0	14	14.4	41	11.2
Barren township	7 886	20 069	22 778	5 790	883	165	18.7	77	28.7	56	27.6	33	48.5	37	13.7
Cave City city (pt.)	7 831	9 234	27 500	5 000–	63	16	25.4	–	–	–	–	16	100.0	2	12.5
Big Bottom township	7 857	17 981	21 509	7 827	1 311	315	24.0	109	29.1	83	28.4	58	25.2	74	19.8
Newark city (pt.)	8 050	18 798	21 724	6 745	1 116	243	21.8	78	25.8	58	25.1	50	26.6	60	18.4
Black River township	8 338	7 230	12 292	5 000–	225	122	54.2	47	81.0	40	78.4	37	58.7	25	41.7
Cushman township	6 985	15 735	17 978	10 187	871	202	23.2	49	19.7	36	21.6	41	34.2	51	19.5
Cushman town (pt.)	5 552	12 125	18 125	6 015	214	86	40.2	27	41.5	22	44.9	16	41.0	17	32.7
Departee township	9 122	27 232	28 250	5 360	367	97	26.4	55	46.6	40	43.0	–	–	18	17.5

TIPSII [UPF] GPH505 CENSUS90 72583600 05/19/92 1:17 PM MACHINE: C DATA:CENSUS90S*PH5TIPSDA05. 05/06/92 10:49:08 TAPE: NONE FRAME: 149
TSF:CENSUS90*92. 05/06/92 10:50:30 UTF:CENSUS90*93. 05/06/92 10:50:30 META:CENSUS90S*PH5TABLES05. 05/06/92 11:07:49

Table 9. **Income and Poverty Status in 1989: 1990**—Con.

[Data based on sample and subject to sampling variability, see text. For definitions of terms and meanings of symbols, see text]

State County County Subdivision Place	Per capita income in 1989 (dollars)	Median income in 1989 (dollars): Households	Median income in 1989 (dollars): Families	Median income in 1989 (dollars): Nonfamily households	Persons for whom poverty status is determined: Total	Income in 1989 below poverty level: All ages: Number	All ages: Percent	Related children: Under 18 years: Number	Under 18 years: Percent	Related children: 5 to 17 years: Number	5 to 17 years: Percent	Persons 65 years and over: Number	Persons 65 years and over: Percent	Families with income in 1989 below poverty level: Number	Percent of all families
Independence County—Con.															
Dota township	7 844	17 355	18 894	7 654	731	151	20.7	69	31.9	51	33.1	6	8.5	37	17.5
Fairview township	7 190	17 317	19 773	5 000–	1 326	344	25.9	113	31.0	66	26.1	76	42.5	88	21.8
Pleasant Plains town	7 569	18 750	21 000	10 500	261	56	21.5	15	25.4	12	27.3	12	34.3	11	14.5
Gainsboro township	8 159	19 926	24 500	7 557	900	81	9.0	9	3.5	–	–	21	31.3	13	5.4
Greenbrier township	8 061	20 088	22 396	12 634	1 560	216	13.8	28	6.5	9	2.6	115	51.1	46	11.4
Hill township	6 966	14 107	20 250	5 000–	322	109	33.9	37	33.3	37	40.2	28	54.9	32	32.3
Huff township	8 004	15 541	18 750	7 755	517	91	17.6	24	21.2	–	–	22	29.7	17	12.1
Jefferson township	6 768	25 357	25 536	11 250	223	–	–	–	–	–	–	–	–	–	–
Liberty township	8 669	14 653	20 333	5 000–	511	76	14.9	–	–	–	–	48	35.0	18	9.8
Logan township	9 344	29 375	29 375	–	103	17	16.5	6	19.4	–	–	–	–	5	14.3
McHue township	12 021	24 052	30 132	6 768	3 462	540	15.6	123	13.0	65	9.6	157	39.9	120	11.6
Batesville city (pt.)	–	–	–	–	–	–	–	–	–	–	–	–	–	–	–
Magness township	6 443	14 583	23 239	5 000–	437	119	27.2	28	19.9	28	24.8	40	46.0	24	20.5
Magness town	6 355	9 805	16 875	5 510	149	43	28.9	11	33.3	11	40.7	14	29.8	13	27.7
Marshell township	7 196	13 036	14 464	5 000–	139	47	33.8	12	40.0	5	45.5	22	75.9	14	27.5
Moorefield township	15 833	29 550	31 821	10 682	1 892	70	3.7	21	4.0	12	2.8	7	5.2	19	3.2
Batesville city (pt.)	19 872	42 083	47 500	12 273	828	7	.8	–	–	–	–	5	25.0	–	–
Moorefield town	10 398	25 139	25 833	9 392	185	11	5.9	1	2.2	–	–	2	10.5	4	6.9
Oil Trough township	7 490	18 529	20 350	6 167	618	183	29.6	53	36.6	33	29.2	34	45.3	54	27.4
Oil Trough city	7 430	14 375	19 583	5 000–	214	68	31.8	17	29.8	11	24.4	22	57.9	19	27.1
Relief township	10 825	19 833	23 929	6 564	371	63	17.0	32	24.4	32	25.4	7	100.0	15	12.9
Rosie township	8 864	17 250	23 194	5 034	416	113	27.2	15	14.3	6	7.8	43	50.0	32	24.4
Ruddell township	12 500	20 123	26 860	10 244	9 337	1 399	15.0	398	17.4	311	18.2	377	21.6	273	10.3
Batesville city (pt.)	13 016	20 972	27 982	10 092	7 825	1 099	14.0	303	15.8	233	16.6	320	20.8	188	8.5
Salado township	9 207	21 917	25 167	12 321	791	161	20.4	34	15.5	34	19.4	35	47.9	42	18.9
Union township	7 985	16 563	19 792	5 572	335	69	20.6	18	22.2	10	18.2	15	34.1	17	15.6
Cushman town (pt.)	7 171	16 094	18 906	5 000–	240	49	20.4	18	26.5	10	23.8	4	25.0	14	17.7
Washington township	8 590	18 611	20 150	13 309	791	177	22.4	46	23.4	46	31.7	39	28.5	40	17.0
White River township	8 731	21 964	24 659	5 000–	690	76	11.0	25	12.9	19	12.1	25	36.2	13	6.2
Sulphur Rock town	6 433	15 547	17 917	5 000–	326	72	22.1	24	26.7	18	30.0	25	38.5	12	12.9
Wycough township	9 557	22 500	23 173	10 750	292	68	23.3	34	39.5	27	42.9	4	11.1	19	20.0
Newark city (pt.)	9 436	14 167	14 167	–	19	5	26.3	–	–	–	–	2	100.0	2	25.0
Izard County	8 852	16 910	20 429	8 006	11 114	2 347	21.1	700	29.1	514	29.0	625	22.6	582	16.4
Athens township	16 025	14 063	16 667	12 813	161	71	44.1	24	68.6	24	68.6	6	27.3	6	13.6
Baker township	11 054	28 611	29 514	12 361	230	14	6.1	3	5.5	3	5.6	3	6.4	4	5.5
Horseshoe Bend city (pt.)	15 363	22 500	21 250	23 750	35	2	5.7	–	–	–	–	–	–	–	–
Oxford city (pt.)	4 486	16 250	–	16 250	4	2	50.0	–	–	–	–	–	–	–	–
Barren Fork township	7 410	12 614	18 125	5 000–	472	90	19.1	26	21.3	21	21.9	48	44.4	19	14.0
Mount Pleasant town (pt.)	7 589	12 321	17 500	5 000–	280	46	16.4	5	7.2	–	–	31	47.7	8	10.0
Big Spring township	12 078	16 250	16 985	10 417	151	8	5.3	–	–	–	–	6	37.5	2	3.6
Bryan township	7 763	14 911	17 386	5 131	367	119	32.4	46	53.5	39	61.9	–	–	29	24.4
Claiborne township	12 442	31 071	31 964	6 829	131	5	3.8	–	–	–	–	3	20.0	–	–
Calico Rock city (pt.)	–	–	–	–	–	–	–	–	–	–	–	–	–	–	–
Drytown township	7 589	19 792	20 357	5 232	283	73	25.8	30	40.5	20	39.2	11	40.7	16	18.2
Mount Pleasant town (pt.)	7 555	18 750	19 375	5 232	123	30	24.4	2	9.1	2	13.3	11	78.6	9	22.0
Franklin township	8 413	14 219	17 969	7 101	324	82	25.3	21	31.3	16	29.6	31	45.6	24	22.0
Franklin town (pt.)	7 642	14 479	18 000	6 113	198	45	22.7	13	26.0	8	19.5	14	42.4	8	12.9
Horseshoe Bend city (pt.)	4 236	13 750	13 750	–	7	–	–	–	–	–	–	–	–	–	–
Gid township	4 870	14 792	15 333	8 750	245	101	41.2	29	34.9	17	24.6	40	93.0	31	43.1
Guion township	8 286	16 042	18 750	5 926	118	12	10.2	2	8.7	2	11.8	9	24.3	1	2.7
Guion town	7 805	16 250	19 167	5 926	104	12	11.5	2	10.5	2	15.4	9	26.5	1	3.1
Guthrie township	4 999	13 214	11 591	14 643	122	84	68.9	36	90.0	8	80.0	2	10.0	19	63.3
Jefferson township	10 705	18 554	21 563	11 281	2 253	301	13.4	70	35.0	57	40.7	78	6.5	84	10.0
Franklin town (pt.)	–	–	–	–	–	–	–	–	–	–	–	–	–	–	–
Horseshoe Bend city (pt.)	10 892	19 066	21 974	11 513	2 107	258	12.2	68	34.7	55	40.4	55	4.7	64	8.3
Lacrosse township	6 347	11 761	14 107	10 667	157	31	19.7	–	–	–	–	18	52.9	11	23.4
Lafferty township	6 903	17 813	18 750	17 813	89	17	19.1	–	–	–	–	17	100.0	6	23.1
Lunenburg township	11 739	18 393	19 464	5 000–	117	14	12.0	–	–	–	–	–	–	–	–
Mill Creek township	8 876	16 331	21 818	6 418	1 839	342	18.6	106	23.2	76	24.0	107	30.3	69	12.9
Melbourne city (pt.)	9 025	16 386	22 042	6 799	1 449	239	16.5	60	17.5	40	16.4	94	31.9	49	11.8
Mount Olive township	5 737	16 146	16 146	–	74	–	–	–	–	–	–	–	–	–	–
Newburg township	7 884	20 139	20 982	8 163	583	218	37.4	86	52.8	74	49.7	23	26.1	60	32.3
Oxford city (pt.)	6 938	20 938	21 563	5 000–	26	2	7.7	–	–	–	–	–	–	–	–
New Hope township	7 047	13 681	17 826	5 334	713	181	25.4	50	26.2	34	24.1	54	40.6	48	22.0
Oxford city (pt.)	6 781	13 529	17 891	5 386	554	115	20.8	26	17.0	18	15.8	52	42.6	28	17.2
Pleasant Hill township	8 664	20 417	23 500	11 250	212	30	14.2	–	–	–	–	9	22.0	10	14.7
Sage township	8 132	16 750	19 659	5 000–	263	40	15.2	10	11.5	5	8.5	18	43.9	9	12.3
Melbourne city (pt.)	9 892	15 000	16 250	5 360	27	–	–	–	–	–	–	–	–	–	–
Strawberry township	5 560	14 554	18 906	5 000–	186	90	48.4	34	66.7	24	58.5	29	85.3	22	41.5
Union township	8 523	16 723	21 217	7 667	1 750	369	21.1	127	31.0	94	31.9	82	26.1	86	16.1
Calico Rock city (pt.)	8 340	17 050	19 896	9 827	889	188	21.1	62	27.9	47	30.9	41	25.0	43	16.7
Pineville town	9 315	23 214	25 781	6 112	191	15	7.9	–	–	–	–	4	12.5	3	4.8
Violet Hill township	8 822	15 536	17 500	12 708	183	55	30.1	–	–	–	–	31	83.8	26	39.4
White River township	7 584	27 750	27 750	–	91	–	–	–	–	–	–	–	–	–	–
Jackson County	8 984	16 641	20 919	6 740	18 647	4 964	26.6	1 640	33.7	1 225	33.2	1 011	32.2	1 173	21.4
Barren township	6 921	14 792	17 721	5 000–	767	167	21.8	32	15.9	11	6.9	28	24.6	42	19.0
Bateman township	10 734	26 354	26 354	–	68	22	32.4	11	57.9	11	57.9	–	–	6	24.0
Newport city (pt.)	–	–	–	–	–	–	–	–	–	–	–	–	–	–	–
Bird township	8 192	15 889	20 479	6 975	2 560	559	21.8	136	22.0	97	20.4	131	28.5	139	18.0
Tuckerman city (pt.)	8 163	14 892	20 725	6 752	1 992	465	23.3	128	26.0	89	23.7	106	30.4	109	18.4
Breckenridge township	8 113	15 673	17 963	9 695	664	187	28.2	64	39.0	41	33.9	30	32.3	44	23.9
Tupelo town	8 591	13 958	17 813	6 960	210	57	27.1	9	16.4	8	21.1	19	55.9	20	29.9
Weldon town	8 773	18 750	22 083	7 273	103	18	17.5	7	35.0	7	43.8	6	27.3	4	12.1
Bryan township	8 361	26 875	30 469	5 360	196	26	13.3	14	19.4	14	21.2	–	–	5	9.1
Cache township	10 126	16 979	17 639	5 360	296	59	19.9	12	17.9	5	12.8	8	20.0	24	24.2
Cow Lake township	7 209	16 250	20 000	5 000–	517	169	32.7	47	37.3	30	35.7	40	43.5	45	28.5
Beedeville town	6 515	14 583	16 806	5 000–	149	42	28.2	8	25.0	2	14.3	16	64.0	5	13.5
Glaize township	6 637	16 042	19 231	6 044	793	215	27.1	57	26.0	49	31.6	56	50.0	61	26.5
Glass township	8 247	16 080	18 705	6 930	1 164	255	21.9	69	24.0	48	22.4	102	43.8	75	21.2
Swifton city	7 587	15 167	18 693	5 204	865	205	23.7	69	29.0	48	28.6	59	44.7	56	21.5
Grubbs township	9 794	17 554	22 685	6 247	758	161	21.2	34	20.2	23	16.0	62	37.8	42	17.6
Grubbs town	8 961	12 500	21 250	5 806	523	138	26.4	34	26.4	23	21.9	41	39.8	36	23.8
Jefferson township	8 679	16 901	18 897	11 250	1 140	295	25.9	118	40.5	84	38.0	39	28.7	61	19.5
Campbell Station town	12 243	22 375	23 542	21 250	209	18	8.6	–	–	–	–	5	12.5	2	2.7

TIPSII [UPF] GPH505 CENSUS90 72583600 05/19/92 1:17 PM MACHINE: C DATA:CENSUS90S*PH5TIPSDA05. 05/06/92 10:49:08 TAPE: NONE FRAME: 150
TSF:CENSUS90*92. 05/06/92 10:50:30 UTF:CENSUS90*93. 05/06/92 10:50:30 META:CENSUS90S*PH5TABLES05. 05/06/92 11:07:49

Table 9. **Income and Poverty Status in 1989: 1990**—Con.

[Data based on sample and subject to sampling variability, see text. For definitions of terms and meanings of symbols, see text]

State County County Subdivision Place	Per capita income in 1989 (dollars)	Median income in 1989 (dollars): Households	Families	Nonfamily households	Persons for whom poverty status is determined: Total	Income in 1989 below poverty level: All ages: Number	All ages: Percent	Related children: Under 18 years: Number	Under 18 years: Percent	5 to 17 years: Number	5 to 17 years: Percent	Persons 65 years and over: Number	Persons 65 years and over: Percent	Families with income in 1989 below poverty level: Number	Percent of all families
Jackson County—Con.															
Jefferson township—Con.															
Diaz city (pt.)	9 415	26 875	31 250	16 875	241	33	13.7	13	17.6	4	8.2	8	42.1	10	14.7
Jacksonport town	6 815	15 781	18 750	7 170	262	68	26.0	32	41.6	23	41.8	7	31.8	15	20.5
Tuckerman city (pt.)	9 975	22 500	26 250	5 000–	21	2	9.5	–	–	–	–	–	–	–	–
Richwoods township	7 782	16 607	21 923	6 277	492	152	30.9	66	49.6	63	63.0	32	42.7	25	18.1
Amagon town	6 951	12 981	20 833	6 155	142	48	33.8	17	51.5	14	58.3	15	55.6	5	14.7
Union township	9 897	16 713	22 209	6 446	8 773	2 542	29.0	940	39.1	720	39.7	475	30.6	552	21.8
Diaz city (pt.)	6 624	17 763	19 702	7 558	1 122	317	28.3	140	35.6	102	33.7	26	31.0	83	26.9
Newport city (pt.)	10 476	16 510	22 728	6 430	6 979	2 029	29.1	757	40.3	584	41.5	392	29.1	415	20.6
Village township	8 035	17 167	17 500	11 667	459	155	33.8	40	43.0	29	37.7	8	17.8	52	31.3
Diaz city (pt.)	–	–	–	–	–	–	–	–	–	–	–	–	–	–	–
Newport city (pt.)	4 938	13 333	12 292	31 250	204	126	61.8	34	72.3	23	74.2	8	100.0	38	53.5
Jefferson County	9 852	21 322	26 360	9 558	81 244	19 410	23.9	7 488	31.8	5 302	30.4	3 069	28.4	4 257	19.3
Barraque township	10 808	30 230	34 811	8 676	1 989	169	8.5	53	7.8	35	6.7	48	28.9	32	6.0
Redfield town	11 533	30 761	35 729	9 700	1 082	102	9.4	30	8.7	17	6.4	28	29.2	19	6.2
Bogy township	12 486	12 647	25 156	5 179	171	33	19.3	–	–	–	–	33	67.3	–	–
Bolivar township	9 430	20 625	21 587	15 000	254	42	16.5	13	32.5	7	25.0	8	16.0	12	14.1
Dudley Lake township	6 927	19 500	21 991	5 000–	850	135	15.9	25	8.9	25	11.6	55	57.9	31	14.4
Dunnington township	9 395	14 861	19 875	5 000–	573	250	43.6	103	54.8	79	54.9	42	34.7	48	32.7
Wabbaseka city	6 958	14 688	17 500	11 250	378	188	49.7	83	67.5	59	65.6	28	30.1	40	40.8
Jefferson township	10 899	27 096	30 545	18 571	1 581	321	20.3	102	24.8	70	21.7	17	13.2	84	17.9
Melton township	8 737	20 167	22 353	6 223	745	150	20.1	5	3.1	5	4.5	38	59.4	32	16.8
Niven township	9 908	29 303	31 607	6 156	1 830	252	13.8	21	5.5	10	3.5	67	39.6	40	7.7
Old River township	47 650	16 563	150 000+	16 250	48	18	37.5	13	100.0	7	100.0	–	–	5	38.5
Pastoria township	6 553	13 864	12 614	45 893	293	160	54.6	76	81.7	23	57.5	12	29.3	46	55.4
Plum Bayou township	7 358	13 344	16 866	5 120	2 223	917	41.3	342	50.1	245	47.8	231	54.4	179	32.7
Altheimer city	5 989	11 422	16 111	5 000–	986	388	39.4	142	41.3	90	35.9	99	56.9	92	38.3
Sherrill town	9 252	10 750	11 750	5 000	62	18	29.0	–	–	–	–	11	36.7	5	20.8
Richland township	11 529	14 167	16 042	5 000–	630	197	31.3	83	46.9	62	41.9	38	30.9	48	24.4
Roberts township	8 467	24 250	29 583	6 537	511	63	12.3	10	7.2	5	4.7	25	47.2	19	12.7
Humphrey town (pt.)	8 442	20 208	22 083	6 768	299	42	14.0	10	14.1	5	11.4	12	32.4	13	14.3
Spring township	10 573	28 041	31 000	8 818	2 577	329	12.8	118	18.3	90	17.7	41	14.6	76	9.8
Talladega township	11 169	35 256	35 117	12 292	905	50	5.5	–	–	–	–	18	17.5	11	3.7
Vaugine township	9 538	19 176	24 475	9 563	55 389	15 337	27.7	6 200	38.0	4 378	36.6	2 196	27.6	3 373	22.9
Pine Bluff city	9 530	19 143	24 442	9 548	55 162	15 283	27.7	6 178	37.9	4 356	36.6	2 190	27.6	3 361	22.9
Victoria township	14 768	28 646	38 125	9 719	428	89	20.8	26	22.8	21	23.6	11	18.6	25	19.8
Villemont township	11 840	30 250	31 250	13 750	73	–	–	–	–	–	–	–	–	–	–
Washington township	11 053	27 962	31 322	15 276	8 281	815	9.8	292	12.1	234	12.7	156	20.2	190	8.0
White Hall city	11 428	28 768	31 429	16 071	3 840	329	8.6	121	10.4	109	11.7	56	17.2	73	6.6
Whiteville township	15 400	37 723	41 515	16 250	1 893	83	4.4	6	1.1	6	1.4	33	26.0	6	1.1
Johnson County	8 924	18 225	21 345	9 792	17 617	3 542	20.1	1 170	26.8	861	26.6	610	20.5	796	15.6
Batson township	8 063	16 250	18 958	5 000–	246	74	30.1	35	51.5	28	62.2	7	24.1	13	16.5
Dickerson township	6 755	8 815	13 750	5 360	20	8	40.0	–	–	–	–	–	–	–	–
Grant township	7 771	15 288	19 808	7 786	1 187	278	23.4	80	28.9	57	28.6	40	18.4	74	21.4
Coal Hill city	7 673	14 250	19 279	6 885	924	225	24.4	62	28.8	41	25.5	40	23.1	57	20.9
Hickey township	12 267	24 500	26 000	18 750	422	51	12.1	13	13.1	5	5.5	4	6.2	16	11.6
Hill township	4 566	7 071	7 743	5 360	47	25	53.2	7	100.0	7	100.0	13	100.0	12	66.7
Horsehead township	7 254	17 875	18 375	5 000–	502	194	38.6	90	62.5	85	66.9	–	–	48	30.4
Howell township	8 515	19 417	20 903	9 525	833	112	13.4	30	14.3	19	14.4	15	10.6	29	11.0
Knoxville city	8 416	17 159	19 306	5 437	252	44	17.5	15	25.9	11	22.9	11	19.6	8	10.1
King township	10 194	21 719	26 705	5 698	896	189	21.1	51	20.1	43	20.5	42	35.3	61	21.3
Lee township	8 334	17 891	17 891	–	162	10	6.2	–	–	–	–	–	–	6	8.7
Low Gap township	15 825	30 625	42 000	21 607	91	4	4.4	–	–	–	–	4	100.0	–	–
McKennon township	8 935	22 273	26 953	5 000–	693	77	11.1	–	–	–	–	31	55.4	4	2.1
Mulberry township	7 816	18 750	17 632	23 558	185	72	38.9	25	100.0	17	100.0	–	–	15	32.6
Perry township	7 169	15 313	20 900	8 821	576	141	24.5	36	25.4	23	24.5	47	45.2	30	18.1
Pilot Rock township	6 632	8 815	21 250	5 360	27	–	–	–	–	–	–	–	–	–	–
Piney township	14 262	19 167	18 750	40 313	33	6	18.2	–	–	–	–	6	30.0	–	–
Pittsburg township	8 093	19 041	20 250	13 281	1 258	293	23.3	113	32.1	72	29.6	44	28.0	70	19.1
Lamar city (pt.)	7 250	17 557	18 942	6 577	612	161	26.3	63	36.6	31	31.0	23	27.7	35	19.8
Prairie township	7 454	21 645	21 053	13 750	885	198	22.4	85	30.4	66	29.9	25	34.7	52	23.4
Clarksville city (pt.)	8 970	28 897	19 750	41 250	171	–	–	–	–	–	–	–	–	–	–
Red Lick township	11 888	21 000	22 042	10 764	747	37	5.0	19	11.2	19	15.1	5	3.8	7	3.0
Sherman township	9 069	21 806	25 096	5 000–	404	51	12.6	8	7.5	8	10.1	12	16.4	18	13.7
Spadra township	9 069	17 289	21 441	10 206	7 249	1 525	21.0	494	28.5	334	26.7	285	19.6	301	14.8
Clarksville city (pt.)	9 069	16 291	20 554	10 378	5 194	1 141	22.0	408	33.4	273	31.6	213	18.6	218	15.3
Lamar city (pt.)	8 011	15 833	24 250	6 820	149	23	15.4	8	33.3	8	33.3	8	44.4	5	12.2
Stonewall township	7 201	20 313	21 875	9 403	321	57	17.8	29	30.5	29	36.3	6	9.5	12	13.3
Ward township	9 627	18 785	22 083	11 250	833	140	16.8	55	29.9	49	32.7	24	16.6	28	11.7
Hartman city	10 448	18 553	21 607	8 971	503	82	16.3	28	23.5	24	25.3	19	20.7	17	12.3
Lafayette County	7 573	13 849	18 428	6 287	9 534	3 305	34.7	1 224	45.5	961	46.4	601	36.7	718	27.9
Baker township	7 254	11 809	19 276	5 742	2 550	1 001	39.3	409	52.9	332	54.2	197	43.6	203	30.9
Stamps city (pt.)	7 233	11 201	19 167	5 581	2 235	938	42.0	401	57.5	324	59.0	157	40.9	185	33.0
French township	8 814	14 531	19 018	5 360	223	20	9.0	–	–	–	–	–	–	10	13.3
Hadley township	8 550	19 286	22 135	7 331	1 506	374	24.8	113	27.6	80	28.4	111	41.4	84	20.6
Buckner city	7 509	21 250	23 375	11 250	350	63	18.0	21	17.9	16	18.2	11	50.0	18	19.4
Stamps city (pt.)	1 655	5 360	5 360	–	29	29	100.0	14	100.0	7	100.0	–	–	7	100.0
La Grange township	5 837	11 579	13 077	5 000–	477	156	32.7	28	21.7	26	27.1	16	23.9	47	33.1
Lewisville city (pt.)	4 533	8 496	12 143	5 000–	96	29	30.2	11	42.3	9	37.5	5	17.2	5	19.2
Mars Hill township	6 701	21 250	25 625	5 360	224	35	15.6	10	10.2	10	11.4	7	25.9	13	21.7
Roane township	5 129	10 457	11 111	8 092	1 815	899	49.5	362	70.7	279	72.8	132	39.5	192	40.7
Bradley city	4 590	8 382	12 266	5 000–	568	317	55.8	148	75.9	121	84.6	45	45.0	53	43.1
Russell township	5 849	10 769	20 000	7 441	211	80	37.9	31	35.2	25	34.7	24	61.5	10	27.8
Steel township	8 687	15 430	20 954	5 683	1 832	575	31.4	189	40.6	141	38.5	100	32.2	125	24.7
Lewisville city (pt.)	8 740	16 471	22 188	6 026	1 300	349	26.8	125	38.1	98	38.6	78	34.5	89	24.1
Walker Creek township	11 675	21 650	29 063	11 000	696	165	23.7	82	46.3	68	46.9	14	13.5	34	16.0
Lawrence County	8 231	15 337	19 917	6 521	17 006	4 260	25.0	1 215	28.5	801	25.1	918	30.1	1 045	20.6
Annieville township	7 020	11 806	18 452	5 000–	336	70	20.8	6	7.1	6	12.5	–	–	26	25.0
Ashland township	9 407	20 250	27 031	9 008	302	52	17.2	7	9.6	3	7.0	17	28.8	13	14.6
Minturn town	8 159	16 250	26 667	8 764	132	30	22.7	7	23.3	3	16.7	5	20.8	8	21.1
Black River township	8 712	16 116	19 803	5 000–	436	86	19.7	25	28.4	17	22.4	14	17.7	11	8.5
Powhatan town	6 618	15 625	16 250	5 360	57	29	50.9	14	73.7	9	75.0	3	21.4	7	38.9

TIPSII [UPF] GPH505 CENSUS90 72583600 05/19/92 1:17 PM MACHINE: C DATA:CENSUS90S*PH5TIPSDA05. 05/06/92 10:49:08 TAPE: NONE FRAME: 151
TSF:CENSUS90*92. 05/06/92 10:50:30 UTF:CENSUS90*93. 05/06/92 10:50:30 META:CENSUS90S*PH5TABLES05. 05/06/92 11:07:49

Table 9. **Income and Poverty Status in 1989: 1990**—Con.

[Data based on sample and subject to sampling variability, see text. For definitions of terms and meanings of symbols, see text]

State County County Subdivision Place	Per capita income in 1989 (dollars)	Median income in 1989 (dollars): Households	Median income in 1989 (dollars): Families	Median income in 1989 (dollars): Nonfamily households	Persons for whom poverty status is determined: Total	Income in 1989 below poverty level: All ages: Number	All ages: Percent	Related children: Under 18 years: Number	Under 18 years: Percent	Related children: 5 to 17 years: Number	5 to 17 years: Percent	Persons 65 years and over: Number	Persons 65 years and over: Percent	Families with income in 1989 below poverty level: Number	Percent of all families
Lawrence County—Con.															
Black Rock township	7 284	14 893	20 750	5 772	1 183	331	28.0	103	31.1	66	28.4	50	27.2	86	24.8
Black Rock city (pt.)	6 709	12 500	16 429	5 511	721	258	35.8	90	45.7	62	42.5	48	36.9	62	29.2
Boas township	8 845	12 470	18 496	5 000–	3 043	1 098	36.1	384	43.2	221	34.7	183	37.9	267	29.2
Hoxie city	8 889	11 186	15 156	5 000–	2 622	1 043	39.8	376	48.3	213	38.7	167	44.3	253	32.2
Cache township	8 172	20 125	17 059	5 360	242	77	31.8	43	43.0	20	30.3	5	35.7	18	27.3
Campbell township	8 210	15 786	20 660	7 531	5 214	1 196	22.9	309	25.8	225	23.7	254	25.1	269	17.8
College City town	4 099	11 346	11 625	10 417	185	63	34.1	24	47.1	16	43.2	4	25.0	23	36.5
Walnut Ridge city	8 581	15 625	20 996	7 389	4 162	899	21.6	209	23.5	133	19.2	209	24.2	185	15.5
Dent township	8 438	14 267	20 231	6 367	910	219	24.1	53	26.0	42	25.5	78	37.1	52	20.2
Imboden town	8 532	13 550	20 333	6 088	622	144	23.2	23	17.4	12	12.0	66	39.8	31	17.2
Dowell township	8 777	28 304	28 750	5 000–	481	28	5.8	11	6.1	6	4.8	5	50.0	12	8.1
Duty township	7 110	11 394	18 828	5 208	606	169	27.9	36	28.6	33	33.3	61	37.9	38	22.0
Black Rock city (pt.)	–	–	–	–	–	–	–	–	–	–	–	–	–	–	–
Portia town	7 214	11 667	18 393	5 749	534	141	26.4	31	28.7	28	34.6	50	34.2	36	22.8
Eaton township	7 397	15 625	24 688	6 656	253	51	20.2	–	–	–	–	34	50.7	14	23.0
Flat Creek township	6 584	22 639	22 639	–	115	–	–	–	–	–	–	–	–	–	–
Jesup township	6 793	17 917	17 917	–	122	43	35.2	–	–	–	–	36	67.9	22	39.3
Lawrence township	13 618	19 688	25 833	13 558	226	8	3.5	–	–	–	–	–	–	–	–
Marion township	6 729	21 319	22 500	5 162	506	93	18.4	31	20.1	9	8.0	12	19.7	22	15.3
Alicia town	4 849	11 250	12 708	6 023	152	76	50.0	31	75.6	9	52.9	5	20.0	17	37.8
Morgan township	8 112	15 329	20 066	6 226	554	99	17.9	16	10.7	13	11.0	47	47.5	19	11.9
Lynn town	8 420	13 304	19 107	5 233	292	84	28.8	16	25.0	13	28.3	39	48.8	19	21.8
Promised Land township	8 978	20 313	24 688	11 250	474	103	21.7	33	26.6	18	18.4	17	29.3	31	23.0
Sedgwick town	8 390	15 313	16 250	12 083	93	38	40.9	8	36.4	6	35.3	9	50.0	10	45.5
Reeds Creek township	9 332	14 115	17 240	5 228	862	217	25.2	39	21.7	22	16.3	59	38.1	62	22.7
Strawberry town	11 071	16 528	20 833	6 292	270	54	20.0	19	25.0	10	18.2	11	15.9	17	20.7
Richwoods township	10 286	22 143	25 833	16 250	110	–	–	–	–	–	–	–	–	–	–
Spring River township	7 025	15 667	15 667	–	305	87	28.5	41	77.4	31	72.1	8	13.8	27	22.9
Strawberry township	6 848	10 729	11 420	5 224	255	52	20.4	7	21.9	7	31.8	11	10.0	16	16.5
Smithville town	8 406	13 750	18 750	6 829	98	11	11.2	5	33.3	5	71.4	2	6.3	2	6.5
Thacker township	5 749	10 513	12 368	7 267	471	181	38.4	71	55.5	62	55.9	27	32.5	40	32.8
Ravenden town	5 318	9 080	11 146	6 132	306	137	44.8	52	61.2	46	63.0	27	39.7	32	36.8
Lee County	6 582	11 949	14 213	6 026	12 936	6 119	47.3	2 786	64.2	2 000	61.2	777	39.2	1 331	39.1
Big Creek township	5 166	11 058	18 000	5 842	131	42	32.1	22	75.9	13	65.0	–	–	5	17.9
Council township	4 309	16 250	18 417	10 208	161	76	47.2	26	39.4	26	39.4	–	–	13	35.1
Fleener township	8 149	12 857	15 357	6 939	432	180	41.7	85	67.5	49	58.3	11	16.7	45	32.1
Hampton township	5 667	13 256	15 938	6 501	1 130	489	43.3	249	63.0	201	63.2	58	35.8	96	33.0
Moro town	8 277	20 313	21 719	8 284	273	46	16.8	8	16.0	8	22.2	11	19.6	14	16.9
Hardy township	13 867	28 750	28 750	–	13	–	–	–	–	–	–	–	–	–	–
Independence township	7 111	12 225	13 646	6 561	7 358	3 698	50.3	1 818	68.3	1 269	64.9	435	41.2	803	42.1
Marianna city	7 004	12 011	13 344	6 515	5 805	2 945	50.7	1 461	69.4	1 032	66.4	377	43.4	625	42.1
Oak Forest township	5 769	7 867	12 120	5 000–	657	265	40.3	75	35.4	65	35.5	68	60.2	61	39.9
Richland township	5 423	8 912	11 806	5 000–	878	461	52.5	147	66.8	117	66.1	80	48.5	122	46.4
LaGrange town	4 597	10 893	13 214	5 825	133	62	46.6	17	50.0	11	45.8	11	61.1	12	33.3
Rondo town	3 808	6 175	7 425	5 074	247	164	66.4	68	85.0	52	82.5	31	62.0	37	54.4
St. Francis township	5 911	12 727	15 938	7 488	340	167	49.1	96	75.0	63	70.0	14	43.8	22	33.3
Spring Creek township	6 221	10 887	14 196	5 000–	765	230	30.1	74	43.3	54	42.2	59	33.5	59	24.9
Aubrey town	5 446	14 167	16 354	5 000–	219	54	24.7	19	28.4	10	20.4	15	39.5	10	16.9
Texas township	5 966	12 396	17 045	6 151	495	225	45.5	84	50.6	56	45.2	29	35.4	47	36.2
Union township	5 285	13 162	14 485	6 154	576	286	49.7	110	66.7	87	70.2	23	30.7	58	38.4
Haynes town	4 415	15 357	17 917	5 000	273	145	53.1	67	69.1	57	71.3	14	45.2	20	34.5
Lincoln County	7 899	18 457	22 680	6 073	10 520	2 761	26.2	1 003	31.7	693	29.2	540	37.1	569	19.6
Auburn township	5 718	21 667	21 875	5 000–	240	8	3.3	–	–	–	–	8	100.0	–	–
Bartholomew township	8 203	17 844	18 587	5 000–	840	254	30.2	45	19.9	38	19.5	56	44.1	59	28.1
Cane Creek township	8 977	19 095	25 625	7 236	3 566	849	23.8	338	31.8	222	29.3	184	36.9	159	16.1
Star City city	8 846	16 956	22 929	6 859	1 975	559	28.3	229	39.8	161	37.9	125	36.8	107	20.0
Choctaw township	6 246	15 431	16 513	9 808	932	342	36.7	160	47.3	102	39.1	41	36.3	69	30.7
Grady city	7 722	13 750	15 893	5 973	579	279	48.2	120	58.8	90	56.6	39	49.4	55	36.4
Gould township	7 238	10 639	16 953	5 000–	1 606	607	37.8	255	45.3	173	42.9	147	47.4	111	28.8
Gould city	6 473	10 857	16 875	5 000–	1 472	595	40.4	254	47.0	172	44.3	138	53.3	108	31.0
Kimbrough township	9 899	24 318	30 114	23 542	85	40	47.1	12	100.0	12	100.0	5	100.0	5	23.8
Lone Pine township	8 890	18 182	18 580	5 000–	415	69	16.6	15	24.6	15	27.8	16	16.7	23	15.0
Mill Creek township	11 061	27 778	30 625	13 594	342	14	4.1	–	–	–	–	–	–	5	4.7
Owen township	9 053	21 094	23 393	5 384	799	125	15.6	17	8.8	10	8.0	18	18.9	40	15.2
Smith township	9 313	25 329	26 645	6 048	408	63	15.4	23	18.9	14	13.6	–	–	16	11.9
Spring township	6 820	20 625	25 694	5 000–	701	254	36.2	138	45.0	107	41.8	22	71.0	37	23.9
Wells Bayou township	11 945	18 125	25 313	5 000–	586	136	23.2	–	–	–	–	43	32.3	45	22.7
Little River County	9 942	21 791	26 314	8 914	13 804	2 661	19.3	979	25.6	699	24.3	482	26.1	636	16.2
Arden township	8 454	26 250	29 821	13 750	403	49	12.2	11	8.8	5	5.5	14	35.0	22	20.2
Arkinda township	5 609	5 201	5 000–	5 360	28	12	42.9	–	–	–	–	–	–	6	100.0
Burke township	10 240	26 696	31 161	21 250	283	26	9.2	10	12.8	10	15.9	16	30.8	9	10.6
Caney township	9 813	22 500	23 482	5 360	229	5	2.2	–	–	–	–	5	7.6	–	–
Cleveland township	9 243	23 681	25 938	9 629	935	203	21.7	69	25.2	54	24.9	24	27.0	42	16.3
Wilton town	6 756	16 786	20 000	7 629	443	149	33.6	50	37.9	37	33.6	22	36.7	29	26.9
Franklin township	12 815	28 190	28 621	21 364	972	124	12.8	41	23.4	41	27.0	–	–	33	11.1
Jackson township	8 038	15 274	20 337	5 824	1 847	498	27.0	188	33.6	141	32.6	83	26.9	120	23.8
Foreman city	7 698	13 819	18 000	5 000–	1 270	375	29.5	134	36.4	99	34.4	69	31.4	91	25.3
Jeff Davis township	9 779	16 250	24 286	7 008	326	36	11.0	18	27.3	12	20.0	7	7.2	5	4.7
Jefferson township	10 078	22 930	26 503	9 966	5 788	1 097	19.0	405	24.0	233	18.7	179	24.8	247	15.2
Ashdown city	9 816	21 169	25 333	9 849	5 001	1 031	20.6	378	26.0	211	19.7	179	27.0	233	16.8
Jewell township	13 082	33 173	33 942	11 250	270	19	7.0	7	11.9	7	17.1	–	–	6	6.6
Johnson township	9 562	14 167	20 500	5 000–	793	218	27.5	79	35.7	70	42.7	70	62.5	67	28.4
Ogden town	10 533	23 750	28 281	10 000	261	29	11.1	5	8.9	5	11.6	12	33.3	9	11.4
Lick Creek township	10 921	25 938	25 761	26 250	386	42	10.9	11	12.1	11	20.8	18	100.0	15	13.9
Little River township	8 618	19 417	28 409	12 159	476	90	18.9	36	25.2	27	30.7	12	35.3	23	16.9
Winthrop city	7 667	16 500	18 929	14 000	250	51	20.4	21	33.9	14	31.8	8	28.6	16	22.2
Red River township	12 656	30 089	37 188	5 128	541	79	14.6	6	5.5	6	8.8	47	47.0	12	8.0
Richland township	6 900	13 750	13 750	–	12	–	–	–	–	–	–	–	–	–	–
Wallace township	9 039	19 583	25 179	5 044	515	163	31.7	98	57.3	82	59.0	7	24.1	29	19.9
Logan County	8 283	18 992	22 227	7 612	19 854	3 827	19.3	1 301	24.6	855	21.9	865	26.4	923	16.0
Barber township	8 856	21 667	21 458	21 875	228	17	7.5	–	–	–	–	5	13.5	6	8.7
Blue Mountain township	6 102	13 056	15 000	7 168	241	74	30.7	27	41.5	24	46.2	16	36.4	22	31.4
Blue Mountain town	5 880	11 042	13 750	8 656	164	70	42.7	27	57.4	24	64.9	15	50.0	20	46.5

TIPSII [UPF] GPH505 CENSUS90 72583600 05/19/92 1:17 PM MACHINE: C DATA:CENSUS90S*PH5TIPSDA05. 05/06/92 10:49:08 TAPE: NONE FRAME: 152
TSF:CENSUS90*92. 05/06/92 10:50:30 UTF:CENSUS90*93. 05/06/92 10:50:30 META:CENSUS90S*PH5TABLES05. 05/06/92 11:07:49

Table 9. **Income and Poverty Status in 1989: 1990**—Con.

[Data based on sample and subject to sampling variability, see text. For definitions of terms and meanings of symbols, see text]

State County County Subdivision Place	Per capita income in 1989 (dollars)	Median income in 1989 (dollars): Households	Families	Nonfamily households	Persons for whom poverty status is determined: Total	Income in 1989 below poverty level: All ages: Number	All ages: Percent	Related children: Under 18 years: Number	Under 18 years: Percent	5 to 17 years: Number	5 to 17 years: Percent	Persons 65 years and over: Number	Persons 65 years and over: Percent	Families with income in 1989 below poverty level: Number	Percent of all families
Logan County—Con.															
Boone township	7 819	18 204	21 609	6 710	5 184	1 315	25.4	448	31.9	302	29.5	310	33.9	308	21.5
Booneville city	7 925	14 987	19 894	6 559	3 689	1 012	27.4	349	35.9	203	30.2	234	33.6	233	22.8
Cane Creek township	8 179	18 750	19 063	9 187	309	89	28.8	24	37.5	11	21.6	24	31.6	27	27.3
Cauthron township	6 934	18 516	20 750	12 500	210	114	54.3	68	88.3	56	86.2	5	31.3	22	38.6
Clark township	8 493	19 177	25 104	11 364	997	143	14.3	52	19.8	44	21.8	29	18.0	39	13.7
Subiaco town	6 882	19 583	25 313	8 113	337	48	14.2	16	17.6	14	20.6	14	20.3	9	10.1
Delaware township	9 549	19 524	22 353	9 664	616	149	24.2	66	42.0	58	47.5	16	26.7	35	19.4
Driggs township	8 372	20 603	21 429	12 500	375	5	1.3	–	–	–	–	5	25.0	–	–
Ellsworth township	8 603	24 471	25 489	6 341	664	38	5.7	9	5.1	9	6.6	18	18.4	11	5.7
Johnson township	11 816	33 750	35 000	5 000–	207	33	15.9	14	33.3	14	37.8	6	15.0	7	10.6
Logan township	7 912	22 321	30 406	6 819	448	48	10.7	17	9.9	7	5.3	5	13.9	6	5.4
Scranton city (pt.)	–	–	–	–	–	–	–	–	–	–	–	–	–	–	–
Mountain township	9 282	19 688	25 417	5 000–	180	8	4.4	–	–	–	–	8	34.8	–	–
Petit Jean township	7 795	23 333	23 333	–	335	–	–	–	–	–	–	–	–	–	–
Revilee township	8 344	19 457	22 465	5 481	1 291	278	21.5	95	29.8	70	31.3	49	23.0	64	16.0
Magazine city	7 303	18 333	21 055	5 520	780	180	23.1	59	29.2	38	26.6	39	27.7	40	16.7
River township	8 324	19 750	24 625	8 865	565	64	11.3	12	7.3	10	7.8	22	23.7	21	14.1
Morrison Bluff town	7 079	29 375	29 375	18 750	84	15	17.9	4	12.5	4	20.0	2	50.0	5	23.8
Scranton city (pt.)	9 297	18 250	21 806	6 591	201	19	9.5	5	9.1	3	5.7	5	14.3	4	6.6
Roseville township	7 514	21 652	21 295	26 250	243	29	11.9	15	18.1	–	–	–	–	10	13.0
Shoal Creek township	10 036	21 563	26 250	5 857	543	67	12.3	–	–	–	–	49	34.3	15	8.2
Short Mountain township	8 298	16 719	21 935	7 617	4 968	980	19.7	299	22.2	164	17.0	245	26.3	233	16.4
Paris city	8 329	14 835	20 486	7 935	3 554	776	21.8	244	27.2	136	21.3	218	28.0	196	18.6
Six Mile township	7 995	18 242	20 353	7 259	1 005	182	18.1	78	28.0	62	28.1	29	18.1	50	16.0
Caulksville town	8 044	16 518	19 500	6 197	248	24	9.7	11	15.9	6	10.0	5	9.4	4	5.0
Ratcliff city	7 698	15 000	18 929	5 919	172	67	39.0	21	48.8	18	50.0	17	50.0	22	37.9
Sugar Creek township	7 312	19 625	19 375	22 857	386	61	15.8	25	22.1	6	7.6	–	–	16	15.5
Tomlinson township	8 297	12 337	17 778	11 458	174	39	22.4	10	24.4	10	35.7	13	100.0	11	19.0
Washburn township	9 939	24 844	27 500	6 645	685	94	13.7	42	23.9	8	6.8	11	10.1	20	9.1
Lonoke County	10 273	23 831	28 007	9 331	38 735	5 766	14.9	2 035	17.8	1 484	17.0	1 046	24.7	1 259	11.4
Butler township	9 943	24 643	29 519	7 396	1 156	273	23.6	97	29.1	59	28.5	35	26.9	57	16.8
Carlisle township	10 939	20 444	27 676	6 887	2 644	471	17.8	122	19.9	90	18.9	160	30.6	109	14.4
Carlisle city	10 858	18 875	26 295	6 563	2 245	418	18.6	104	19.7	72	18.0	151	31.1	96	14.6
Caroline township	10 427	28 203	31 680	5 000–	2 142	301	14.1	100	15.7	88	16.8	54	28.6	62	10.1
Austin town (pt.)	8 562	13 250	21 875	5 113	244	63	25.8	22	34.4	20	33.9	15	39.5	11	17.5
Ward city (pt.)	9 279	19 306	25 294	5 360	156	8	5.1	4	13.8	4	13.8	–	–	2	3.8
Cleveland township	8 007	33 571	19 922	33 750	259	–	–	–	–	–	–	–	–	–	–
Crooked Creek township	6 589	16 184	19 688	5 447	865	252	29.1	50	22.1	38	20.9	73	72.3	71	28.4
Allport town	4 088	9 411	15 625	5 000–	203	69	34.0	23	29.5	14	28.0	14	70.0	19	39.6
Humnoke city	7 422	14 167	19 792	6 026	283	86	30.4	18	28.6	18	32.1	20	52.6	17	22.1
Dortch township	3 268	13 375	14 107	8 160	108	57	52.8	32	54.2	32	54.2	–	–	13	61.9
Eagle township	11 143	25 132	31 429	7 881	454	37	8.1	–	–	–	–	–	–	5	3.8
Fletcher township	15 276	13 750	28 194	9 639	158	8	5.1	–	–	–	–	–	–	–	–
Furlow township	9 736	21 302	26 250	7 822	590	84	14.2	29	18.1	16	20.0	20	16.8	18	9.9
Goodrum township	9 353	25 257	26 574	9 680	1 444	134	9.3	25	6.1	17	6.4	40	28.6	47	11.1
Gray township	10 138	30 194	31 528	16 136	2 970	186	6.3	62	6.4	62	8.1	12	14.0	34	4.2
Gum Woods township	8 249	17 173	21 113	6 876	3 438	825	24.0	326	32.5	230	30.3	200	35.8	151	16.0
England city	8 391	17 746	21 543	7 454	3 203	773	24.1	314	33.1	218	30.4	173	34.5	145	16.3
Hamilton township	8 676	14 500	26 932	7 707	282	71	25.2	15	19.2	15	21.7	6	21.4	22	31.0
Indian Bayou township	8 225	17 031	18 250	5 000	518	116	22.4	38	22.2	17	16.3	10	18.5	24	16.7
Coy town	13 948	23 929	35 000	8 000	154	15	9.7	8	17.4	4	13.3	2	8.7	3	6.5
Isbell township	7 315	14 688	18 750	5 000–	119	18	15.1	4	13.3	2	7.1	7	25.9	2	5.9
Lafayette township	12 822	22 404	23 864	12 083	393	44	11.2	20	16.7	13	14.9	8	11.4	9	8.7
Keo town	14 899	19 063	21 875	6 000	148	27	18.2	11	57.9	6	42.9	8	14.5	6	12.2
Lonoke township	10 902	21 676	25 927	11 103	4 548	668	14.7	257	20.5	185	18.9	109	16.6	129	9.7
Lonoke city	10 384	20 844	24 318	10 221	3 840	639	16.6	257	23.4	185	22.3	109	18.8	121	10.9
Magness township	10 167	25 096	28 315	16 591	1 215	183	15.1	53	15.6	36	12.6	27	34.2	45	13.0
Oak Grove township	13 445	32 278	36 464	16 324	2 397	121	5.0	17	2.5	–	–	18	9.9	25	3.5
Pettus township	8 583	27 188	33 594	5 000–	138	9	6.5	–	–	–	–	9	25.0	–	–
Prairie township	9 932	34 293	34 531	33 750	387	81	20.9	41	34.2	41	40.2	–	–	14	13.0
Pulaski township	7 289	16 739	16 957	7 905	323	87	26.9	31	30.1	21	25.6	12	36.4	20	26.3
Richwoods township	10 743	16 500	16 250	16 786	272	147	54.0	68	90.7	35	83.3	4	7.8	34	44.7
Scott township	7 229	31 000	31 000	–	89	27	30.3	11	61.1	11	100.0	–	–	5	20.8
Totten township	8 232	17 813	18 056	11 250	224	80	35.7	15	60.0	15	60.0	27	34.2	22	28.9
Walls township	11 774	34 167	37 857	33 750	52	–	–	–	–	–	–	–	–	–	–
Ward township	8 864	21 969	24 453	7 958	1 700	224	13.2	82	15.4	47	12.8	42	25.9	52	10.7
Ward city (pt.)	8 608	18 393	22 050	7 839	1 106	185	16.7	69	21.0	37	15.8	30	26.3	44	14.0
Williams township	10 889	22 206	23 750	5 000–	277	73	26.4	36	41.4	29	45.3	7	29.2	13	13.3
York township	10 832	26 811	30 449	12 419	9 573	1 189	12.4	504	16.2	385	16.2	166	21.4	276	10.1
Austin town (pt.)	–	–	–	–	–	–	–	–	–	–	–	–	–	–	–
Cabot city	10 620	26 763	30 732	12 460	8 247	1 111	13.5	487	17.9	368	17.9	145	22.7	252	10.8
Madison County	8 548	18 392	20 929	9 353	11 502	2 307	20.1	744	24.4	489	21.8	492	26.7	593	17.1
Alabam township	9 088	21 092	21 782	17 656	1 010	103	10.2	35	12.2	18	7.9	12	10.5	25	7.8
Bohannon township	8 556	17 222	17 222	–	277	76	27.4	50	71.4	50	71.4	–	–	13	13.0
Boston township	6 810	15 238	16 250	5 000–	316	45	14.2	14	14.3	14	15.6	10	35.7	11	11.8
Bowen township	6 872	13 333	14 375	5 360	279	96	34.4	17	31.5	9	27.3	19	24.7	38	37.6
California township	8 388	19 559	24 265	5 000–	813	126	15.5	25	13.1	–	–	63	40.6	37	14.5
Hilburn township	9 679	20 795	25 000	5 891	377	106	28.1	44	39.6	20	27.8	13	30.2	19	19.4
St. Paul town	6 678	13 125	22 188	5 000–	98	36	36.7	19	63.3	5	35.7	4	25.0	5	20.0
Japton township	7 751	16 518	16 548	16 429	393	82	20.9	39	40.2	16	41.0	6	11.1	16	14.0
Kentucky township	2 877	5 636	5 610	5 235	137	108	78.8	54	100.0	45	100.0	11	40.7	20	57.1
Kings River township	6 787	15 625	16 125	14 250	682	240	35.2	74	40.2	60	44.1	35	28.2	65	35.3
Lamar township	7 736	21 125	21 957	16 094	635	79	12.4	30	15.3	9	6.8	13	14.6	24	12.6
Lincoln township	8 435	18 594	22 917	15 694	187	26	13.9	12	21.4	12	24.5	4	8.0	5	10.9
Marble township	7 415	15 938	17 422	5 309	347	77	22.2	14	18.7	–	–	37	44.6	26	23.4
Mill Creek township	8 717	17 778	19 514	8 902	651	138	21.2	62	30.1	42	25.3	22	16.9	34	17.4
Prairie township	9 638	24 250	30 114	11 563	1 142	145	12.7	32	9.3	21	8.9	44	34.9	41	12.5
Hindsville town	10 613	12 917	12 000	13 750	35	17	48.6	5	100.0	–	–	4	50.0	5	41.7
Purdy township	6 630	18 438	22 500	6 301	318	91	28.6	45	32.8	45	44.1	8	61.5	19	26.4
Richland township	7 541	16 786	19 625	5 000–	335	46	13.7	–	–	–	–	23	67.6	11	10.9
Valley township	9 072	15 268	18 125	5 000–	280	112	40.0	29	64.4	8	33.3	30	50.0	16	21.6
Venus township	7 125	13 750	8 538	14 643	95	37	38.9	7	36.8	–	–	–	–	16	59.3
War Eagle township	9 415	17 677	20 505	10 160	2 657	503	18.9	150	23.9	109	23.7	142	25.5	132	15.9
Huntsville city	8 924	16 410	19 726	9 351	1 552	347	22.4	112	27.0	78	26.3	95	27.3	92	19.8

TIPSII [UPF] GPH505 CENSUS90 72583600 05/19/92 1:17 PM MACHINE: C DATA:CENSUS90S*PH5TIPSDA05. 05/06/92 10:49:08 TAPE: NONE FRAME: 153
TSF:CENSUS90*92. 05/06/92 10:50:30 UTF:CENSUS90*93. 05/06/92 10:50:30 META:CENSUS90S*PH5TABLES05. 05/06/92 11:07:49

Table 9. **Income and Poverty Status in 1989: 1990**—Con.

[Data based on sample and subject to sampling variability, see text. For definitions of terms and meanings of symbols, see text]

State County County Subdivision Place	Per capita income in 1989 (dollars)	Median income in 1989 (dollars)			Persons for whom poverty status is determined									Families with income in 1989 below poverty level	
						Income in 1989 below poverty level									
						All ages		Related children				Persons 65 years and over			
								Under 18 years		5 to 17 years					
		Households	Families	Nonfamily households	Total	Number	Percent	Number	Percent	Number	Percent	Number	Percent	Number	Percent of all families
Madison County—Con.															
Wharton Creek township	10 031	24 345	24 773	5 000–	295	71	24.1	11	20.8	11	20.8	–	–	25	21.6
White River township	9 039	27 941	28 375	22 344	276	–	–	–	–	–	–	–	–	–	–
Marion County	9 339	17 220	20 745	8 522	11 871	2 240	18.9	656	25.1	465	23.3	470	17.9	553	14.7
Bearden township	9 479	20 000	20 000	–	58	–	–	–	–	–	–	–	–	–	–
Big Creek township	8 055	26 250	26 250	–	28	–	–	–	–	–	–	–	–	–	–
Big Springs township	11 056	21 000	22 375	5 360	324	86	26.5	49	38.9	49	47.6	10	37.0	21	23.1
Blythe township	7 612	15 938	20 385	5 683	611	177	29.0	58	41.7	48	43.6	36	32.7	49	23.8
Pyatt town	6 558	9 229	15 625	5 510	185	65	35.1	25	43.9	25	56.8	10	33.3	17	33.3
Buffalo township	9 288	32 656	32 656	–	39	–	–	–	–	–	–	–	–	–	–
Cedar Creek township	8 035	16 750	16 750	–	57	–	–	–	–	–	–	–	–	–	–
Crockett township	9 131	17 344	16 406	21 250	104	42	40.4	–	–	–	–	33	80.5	20	40.8
Crooked Creek township	12 324	22 625	23 875	6 888	237	42	17.7	12	40.0	12	40.0	7	36.8	7	7.7
De Soto township	6 634	9 593	9 783	5 000–	204	63	30.9	12	21.4	12	21.4	23	47.9	21	36.8
Dodd City township	7 021	18 472	20 313	5 000–	178	39	21.9	–	–	–	–	12	27.3	8	14.5
Franklin township	13 752	21 944	27 639	5 000–	337	59	17.5	9	16.7	9	23.7	9	11.8	13	12.0
Hampton township	7 694	16 442	16 779	5 360	284	72	25.4	36	47.4	26	39.4	–	–	12	13.8
Independence township	5 822	13 625	13 625	–	150	41	27.3	19	59.4	19	59.4	–	–	16	27.6
James Creek township	11 327	17 442	20 409	11 229	1 970	190	9.6	38	14.4	27	13.2	53	6.7	43	6.5
Bull Shoals city	12 004	16 783	21 520	10 284	1 531	152	9.9	28	15.1	17	12.1	51	7.9	38	7.3
Jefferson township	15 220	31 250	31 250	–	13	–	–	–	–	–	–	–	–	–	–
Joe Burleson township	6 133	18 750	21 000	5 000–	109	46	42.2	9	29.0	9	47.4	7	58.3	12	33.3
Keesee township	10 046	22 824	23 026	12 361	233	31	13.3	23	71.9	23	71.9	–	–	8	8.3
Keeter township	6 175	10 139	13 875	7 635	119	80	67.2	16	64.0	–	–	19	67.9	20	64.5
Liberty township	10 474	15 208	18 750	5 032	84	20	23.8	–	–	–	–	5	35.7	5	17.9
North Fork township	9 274	15 651	15 562	16 094	528	134	25.4	48	62.3	48	62.3	–	–	40	21.3
Prairie township	7 052	18 015	18 456	5 000–	288	68	23.6	23	48.9	6	20.0	16	30.2	18	19.4
Sugarloaf township	8 826	20 066	22 303	10 714	329	63	19.1	8	11.1	8	13.1	5	8.1	11	11.8
Summit township	8 678	17 371	20 395	8 844	1 277	222	17.4	79	20.8	48	15.8	22	12.9	52	14.3
Summit city	5 863	12 167	15 365	5 155	457	126	27.6	33	26.8	22	23.7	20	31.3	30	22.9
Yellville city (pt.)	9 378	21 838	23 750	8 552	348	48	13.8	18	17.5	8	9.9	2	3.6	12	11.8
Union township	7 440	14 797	21 169	6 182	1 326	301	22.7	97	28.4	39	19.0	64	26.9	61	16.4
Yellville city (pt.)	8 132	15 000	23 167	7 085	726	156	21.5	45	28.5	22	21.0	45	24.5	35	17.0
Water Creek township	9 281	21 638	29 423	10 000	553	44	8.0	11	7.9	11	10.7	–	–	9	6.1
White River township	9 869	18 698	22 255	6 819	2 431	420	17.3	109	17.0	71	15.2	149	30.7	107	14.3
Flippin city	7 386	14 219	17 167	5 760	1 021	291	28.5	95	36.4	62	32.8	64	30.2	68	22.5
Miller County	9 663	20 232	25 345	9 184	37 762	8 443	22.4	3 263	30.2	2 362	29.4	1 378	26.8	1 967	18.7
Beech township	8 640	21 760	25 430	6 934	2 703	473	17.5	178	21.3	165	24.3	95	29.6	109	14.7
Fouke town	7 764	18 523	25 125	6 693	637	160	25.1	71	33.3	62	37.3	23	31.5	41	22.9
Cleveland township	8 739	25 469	26 957	5 049	2 311	311	13.5	99	12.7	59	10.3	35	35.7	64	10.5
Cut Off township	8 852	17 159	17 159	–	111	18	16.2	–	–	–	–	–	–	8	22.9
Days Creek township	9 894	24 716	29 464	15 000	1 124	133	11.8	40	11.9	40	14.8	15	20.3	44	13.1
Garland township	9 986	19 892	25 821	9 979	29 294	6 809	23.2	2 707	32.7	1 904	31.2	1 124	26.7	1 572	19.3
Texarkana city	9 990	19 016	25 285	10 128	21 964	5 526	25.2	2 248	36.0	1 539	33.8	890	27.3	1 283	21.0
Homan township	9 987	25 313	40 469	11 250	201	41	20.4	8	12.3	–	–	–	–	9	16.4
Red River township	8 284	11 595	14 063	6 153	510	160	31.4	69	57.0	57	63.3	30	23.6	35	22.3
Garland town	6 460	11 125	14 688	5 524	412	160	38.8	69	62.2	57	63.3	30	40.0	35	30.4
Sulphur township	6 785	12 899	14 771	6 204	1 508	498	33.0	162	43.8	137	51.3	79	27.5	126	29.0
Mississippi County	8 691	18 522	21 467	8 248	56 140	14 713	26.2	6 262	35.3	4 431	34.6	2 052	31.9	3 213	20.8
Big Lake township	8 838	15 981	19 926	5 368	3 445	927	26.9	227	27.8	184	29.0	210	36.4	190	18.9
Manila city	8 649	14 254	19 909	5 565	2 521	663	26.3	159	27.3	123	27.8	153	34.5	136	18.4
Bowen township	8 159	23 200	23 896	15 833	7 687	852	11.1	380	12.7	214	11.2	72	33.2	199	9.3
Blytheville city (pt.)	7 456	23 674	23 674	–	3 118	186	6.0	106	7.3	46	5.3	–	–	47	5.6
Gosnell city (pt.)	8 683	22 930	23 964	18 182	3 764	556	14.8	229	18.0	140	15.9	43	31.9	139	13.0
Burdette township	5 506	17 500	20 208	8 547	387	111	28.7	44	36.1	37	39.8	7	20.0	17	19.3
Burdette town	5 459	18 750	18 250	5 919	179	66	36.9	30	46.2	25	48.1	7	28.0	6	14.6
Canadian township	5 766	10 139	10 833	5 000–	107	68	63.6	44	84.6	44	84.6	9	47.4	6	37.5
Carson township	6 412	14 125	19 750	6 608	454	173	38.1	63	59.4	53	55.8	9	17.3	39	30.7
Marie town	5 224	9 492	19 167	5 000–	117	64	54.7	27	62.8	23	60.5	2	50.0	15	50.0
Chickasawba township	9 440	18 768	22 256	9 907	21 313	5 865	27.5	2 604	40.7	1 704	37.1	817	29.5	1 268	21.3
Blytheville city (pt.)	9 208	17 881	21 550	9 411	18 863	5 431	28.8	2 436	42.5	1 586	38.6	756	29.6	1 149	22.2
Clear Lake township	9 497	24 815	25 192	18 500	1 029	138	13.4	69	18.2	56	20.3	16	19.0	31	11.4
Dyess township	6 882	17 279	18 438	9 308	871	241	27.7	84	32.9	71	37.6	27	40.3	50	20.7
Dyess town	6 944	16 429	17 500	7 470	442	118	26.7	46	34.6	33	37.5	21	47.7	23	19.2
Fletcher township	7 258	12 439	13 401	6 245	1 627	738	45.4	388	66.4	263	64.1	65	31.7	168	39.3
Luxora town	5 190	11 179	12 957	5 000–	1 356	658	48.5	353	69.5	247	65.7	65	34.2	147	41.9
Victoria town	6 739	18 750	18 750	–	90	35	38.9	14	58.3	8	50.0	–	–	7	26.9
Golden Lake township	9 998	20 231	28 000	6 924	1 167	240	20.6	77	19.7	58	18.3	43	31.2	46	15.0
Wilson town	9 676	19 034	25 750	6 818	1 059	227	21.4	72	21.1	56	20.3	39	31.0	43	15.4
Half Moon Lake township	6 348	16 944	18 438	8 555	603	156	25.9	50	24.4	45	28.5	13	43.3	26	17.7
Gosnell city (pt.)	–	–	–	–	–	–	–	–	–	–	–	–	–	–	–
Hector township	9 313	22 000	27 000	8 571	769	138	17.9	63	29.2	57	30.3	16	13.0	29	13.4
Dell town	8 559	18 194	21 406	11 667	284	49	17.3	12	14.6	9	13.0	13	20.6	11	15.5
Hickman township	12 010	30 000	34 688	5 566	304	67	22.0	8	11.6	8	15.4	28	44.4	13	13.5
Little River township	6 912	11 719	12 540	7 249	1 405	487	34.7	141	42.2	82	37.3	31	23.5	150	35.6
McGavock township	5 685	15 625	17 283	9 353	987	381	38.6	172	47.1	134	48.9	61	56.0	70	31.5
Joiner city	5 800	15 650	16 181	10 000	662	222	33.5	102	40.8	82	43.2	39	57.4	47	30.3
Monroe township	8 601	17 604	21 982	7 143	10 228	3 378	33.0	1 652	47.5	1 291	49.4	420	35.5	741	27.3
Keiser town	8 889	20 774	23 816	8 314	804	168	20.9	52	26.8	30	21.7	20	19.2	45	18.9
Osceola city	8 153	17 865	22 094	7 820	8 817	3 028	34.3	1 537	49.7	1 198	51.9	339	35.2	663	28.7
Neal township	8 740	16 577	20 000	5 733	2 415	428	17.7	97	16.6	72	15.9	142	30.5	94	13.2
Leachville city	8 975	15 864	19 949	6 136	1 729	340	19.7	87	20.3	62	19.3	106	29.5	74	14.6
Pecan Point township	–	–	–	–	–	–	–	–	–	–	–	–	–	–	–
Scott township	7 473	17 604	18 924	5 000–	756	132	17.5	35	14.5	35	19.9	50	55.6	34	15.4
Bassett town	6 716	14 464	17 500	10 313	202	53	26.2	11	28.9	11	42.3	24	55.8	16	25.0
Swayne township	2 125	11 176	11 176	–	169	116	68.6	49	66.2	11	30.6	–	–	20	62.5
Whitton township	9 506	17 639	18 214	7 525	417	77	18.5	15	19.2	12	21.1	16	18.4	22	16.9
Birdsong town	7 197	7 359	7 674	6 516	97	54	55.7	13	54.2	12	52.2	16	57.1	17	54.8
Monroe County	7 587	13 633	17 892	6 961	11 188	4 022	35.9	1 588	47.3	1 198	47.8	674	34.6	883	29.1
Brinkley township	7 495	13 184	17 250	7 178	4 416	1 789	40.5	829	56.5	613	57.0	241	36.7	361	31.3
Brinkley city (pt.)	6 943	12 191	16 624	7 086	4 128	1 781	43.1	829	59.6	613	60.3	233	35.9	361	33.8
Brown township	–	–	–	–	–	–	–	–	–	–	–	–	–	–	–
Cache township	7 335	12 760	17 708	7 663	2 418	842	34.8	347	46.5	235	44.6	132	32.3	182	29.4
Clarendon city	7 361	12 463	17 644	7 356	2 023	712	35.2	272	45.4	178	41.8	128	34.1	155	29.2

TIPSII [UPF] GPH505 CENSUS90 72583600 05/19/92 1:17 PM MACHINE: C DATA:CENSUS90S*PH5TIPSDA05. 05/06/92 10:49:08 TAPE: NONE FRAME: 154
TSF:CENSUS90*92. 05/06/92 10:50:30 UTF:CENSUS90*93. 05/06/92 10:50:30 META:CENSUS90S*PH5TABLES05. 05/06/92 11:07:49

Table 9. **Income and Poverty Status in 1989: 1990**—Con.

[Data based on sample and subject to sampling variability, see text. For definitions of terms and meanings of symbols, see text]

State County County Subdivision Place	Per capita income in 1989 (dollars)	Median income in 1989 (dollars)			Persons for whom poverty status is determined									Families with income in 1989 below poverty level	
						Income in 1989 below poverty level									
						All ages		Related children				Persons 65 years and over			
								Under 18 years		5 to 17 years					
		House-holds	Families	Nonfamily house-holds	Total	Number	Percent	Number	Percent	Number	Percent	Number	Percent	Number	Percent of all families
Monroe County—Con.															
Cleburne township	9 297	11 607	33 812	5 000–	122	26	21.3	–	–	–	–	26	100.0	–	–
Cypress Ridge township	9 921	22 232	24 464	12 500	353	31	8.8	–	–	–	–	24	27.6	7	5.3
Dixon township	7 411	18 333	20 298	5 000–	414	184	44.4	76	46.6	76	53.5	16	55.2	40	38.8
Brinkley city (pt.)	–	–	–	–	–	–	–	–	–	–	–	–	–	–	–
Duncan township	6 275	12 455	14 196	7 275	1 169	438	37.5	160	49.7	113	47.1	65	24.4	117	33.0
Holly Grove town	6 023	13 403	14 886	9 438	641	256	39.9	92	41.1	59	37.8	44	32.8	69	41.8
Greenfield township	5 353	13 281	13 750	8 000	366	187	51.1	78	61.9	75	70.1	30	71.4	51	46.4
Fargo town	4 314	8 982	9 414	5 000–	144	95	66.0	38	76.0	36	87.8	19	100.0	24	57.1
Hindman township	7 410	14 722	16 250	5 000–	123	18	14.6	–	–	–	–	18	32.1	–	–
Jackson township	11 410	9 138	25 694	5 138	331	108	32.6	27	28.4	27	35.5	17	29.8	27	29.7
Keevil township	5 419	8 430	13 571	5 020	379	192	50.7	42	77.8	30	71.4	20	32.3	53	44.9
Montgomery township	7 824	15 139	17 656	10 000	47	22	46.8	–	–	–	–	9	50.0	7	46.7
Pine Ridge township	10 603	12 202	18 958	10 625	127	24	18.9	–	–	–	–	24	40.0	–	–
Raymond township	5 822	16 111	23 958	5 184	203	52	25.6	22	28.6	22	35.5	8	36.4	11	26.8
Richland township	9 518	26 500	29 375	6 400	262	33	12.6	2	2.4	2	2.8	22	31.4	7	10.8
Brinkley city (pt.)	–	–	–	–	–	–	–	–	–	–	–	–	–	–	–
Roc Roe township	8 397	17 188	25 000	10 769	368	62	16.8	5	6.3	5	7.6	22	33.8	13	14.4
Roe town	11 375	26 250	32 143	11 250	148	9	6.1	–	–	–	–	3	15.0	2	5.6
Smalley township	20 385	27 344	27 031	75 402	90	14	15.6	–	–	–	–	–	–	7	25.9
Montgomery County	8 343	16 503	19 523	7 306	7 686	1 832	23.8	579	32.1	461	34.1	325	23.1	403	17.3
Big Fork township	7 312	15 625	11 944	23 750	102	20	19.6	–	–	–	–	9	19.6	10	22.7
Caddo township	7 255	17 321	18 603	6 893	306	78	25.5	15	18.8	15	24.2	19	33.9	31	29.5
Black Springs town	7 603	16 607	18 750	10 625	99	8	8.1	–	–	–	–	8	42.1	2	6.3
Caney township	7 117	16 250	21 172	5 360	549	127	23.1	59	36.4	35	39.3	–	–	30	18.0
Center township	10 396	20 385	23 636	15 250	697	128	18.4	18	18.6	18	20.7	–	–	21	9.1
Gap township	10 036	21 625	21 500	22 614	672	96	14.3	20	9.9	20	12.9	22	39.3	23	13.7
Leverney township	7 442	12 750	16 875	5 278	229	92	40.2	22	50.0	15	55.6	47	85.5	16	24.6
Mazarn township	8 292	11 250	19 375	5 000–	97	26	26.8	–	–	–	–	7	25.0	5	12.2
Ouachita township	7 300	12 188	14 107	5 000–	485	142	29.3	51	44.0	41	38.7	9	12.9	34	21.4
Parks township	7 569	15 313	17 500	5 000–	243	61	25.1	10	19.6	10	30.3	13	44.8	14	20.0
Pencil Bluff township	5 885	10 926	12 222	7 543	256	114	44.5	45	64.3	33	60.0	23	44.2	22	33.3
Polk township	8 135	19 667	21 667	11 071	681	142	20.9	37	22.4	19	18.1	39	30.0	35	17.9
Oden town	8 435	18 000	24 167	5 000–	136	48	35.3	10	40.0	6	42.9	19	47.5	12	28.6
South Fork township	9 212	17 550	22 159	7 542	1 884	388	20.6	149	34.3	130	39.5	75	18.7	72	12.7
Mount Ida city	9 183	15 972	24 327	5 629	699	141	20.2	44	26.3	30	24.4	41	29.1	25	11.8
Sulphur township	8 043	16 635	26 141	6 001	377	62	16.4	26	28.9	17	23.6	24	25.8	5	4.6
Walnut township	5 522	13 812	13 750	15 074	443	220	49.7	92	64.3	82	70.7	6	12.5	47	36.2
Womble township	7 907	12 847	16 917	6 005	665	136	20.5	35	24.3	26	23.0	32	18.8	38	17.7
Norman town	6 393	11 875	16 167	5 819	379	98	25.9	22	26.8	13	22.0	25	27.2	26	22.4
Nevada County	9 666	18 919	22 304	8 570	9 898	2 007	20.3	720	26.4	536	25.5	461	26.9	442	15.9
Alabama township	7 467	12 250	17 750	5 000–	368	95	25.8	42	34.7	21	24.1	14	27.5	20	20.0
Albany township	9 587	16 333	21 442	10 083	479	54	11.3	–	–	–	–	31	24.4	18	12.8
Boughton township	10 607	30 000	35 536	7 633	427	7	1.6	–	–	–	–	7	10.6	–	–
Caney township	7 028	18 562	19 940	7 301	498	85	17.1	38	27.0	22	20.8	17	23.9	17	12.6
Cale town	8 504	20 625	23 000	14 583	85	4	4.7	2	12.5	2	16.7	–	–	2	6.7
Rosston town	6 928	17 625	18 864	6 890	233	53	22.7	22	32.4	15	28.8	12	30.0	10	15.6
Emmet township	9 616	20 469	22 344	12 125	660	163	24.7	69	36.9	42	33.9	25	24.3	41	21.4
Emmet city (pt.)	7 909	17 500	20 804	10 875	456	113	24.8	61	41.8	41	41.4	9	12.9	27	20.9
Georgia township	5 925	13 500	15 625	5 000–	258	72	27.9	34	39.5	29	42.0	8	16.7	12	15.4
Jackson township	5 306	17 841	18 409	5 000–	229	42	18.3	14	23.3	14	31.1	5	62.5	14	21.9
Leake township	4 565	7 411	9 682	5 000–	177	94	53.1	27	50.9	27	50.9	22	71.0	28	50.9
Missouri township	11 051	19 990	24 109	9 787	4 715	886	18.8	330	24.6	247	23.6	201	24.1	187	14.6
Prescott city	10 813	17 917	21 590	9 514	3 488	783	22.4	291	30.2	208	28.0	184	26.1	162	17.5
Parker township	10 216	22 153	23 594	10 000	627	69	11.0	3	2.3	–	–	56	47.9	24	11.4
Bodcaw town	9 459	19 643	21 563	10 417	177	14	7.9	3	6.3	–	–	7	25.0	4	6.6
Redland township	9 142	22 500	29 444	9 592	455	124	27.3	64	47.8	54	49.5	9	18.0	14	13.0
Taylor township	7 739	15 662	18 583	5 317	648	195	30.1	53	31.5	36	24.3	47	30.1	38	20.3
Willisville town	7 732	18 750	19 500	5 000–	191	41	21.5	14	31.8	9	25.0	10	22.7	10	17.9
Union township	7 022	11 667	14 464	7 448	357	121	33.9	46	47.9	44	55.7	19	34.5	29	30.5
Bluff City town	5 997	12 321	14 286	6 862	233	80	34.3	29	40.8	29	48.3	15	41.7	19	31.7
Reader town (pt.)	–	–	–	–	–	–	–	–	–	–	–	–	–	–	–
Newton County	7 114	15 139	18 000	5 000–	7 581	2 242	29.6	783	36.8	545	33.2	387	34.3	501	22.9
Big Creek township	4 830	11 389	11 111	12 857	297	125	42.1	38	61.3	29	54.7	30	51.7	39	45.3
Boston township	4 662	6 229	8 427	5 000–	106	62	58.5	17	100.0	17	100.0	15	31.3	19	54.3
Dogpatch township	7 369	17 824	18 704	5 330	736	123	16.7	49	24.0	24	16.1	15	15.5	26	10.8
Grove township	6 890	16 827	18 693	9 590	754	188	24.9	93	42.3	72	39.1	29	30.9	45	19.8
Western Grove town	6 874	16 417	18 558	6 250	407	117	28.7	52	43.3	31	35.6	29	49.2	30	24.4
Hasty township	7 644	13 594	14 844	5 065	217	52	24.0	7	24.1	7	29.2	14	51.9	14	20.6
Hickory Grove township	2 961	5 000–	5 000	5 000–	112	76	67.9	35	81.4	35	100.0	5	100.0	14	50.0
Hudson township	4 495	7 030	8 225	5 000–	339	176	51.9	62	64.6	46	70.8	22	24.7	37	37.4
Jackson township	8 788	17 407	21 757	5 937	1 286	351	27.3	99	31.6	50	21.7	65	24.9	60	17.4
Jasper city	11 780	19 250	23 875	12 500	282	46	16.3	9	14.8	5	10.0	15	19.5	6	8.2
Jefferson township	7 869	16 094	17 250	5 000–	348	114	32.8	67	51.9	58	51.3	18	33.3	18	19.6
Jones township	–	–	–	–	–	–	–	–	–	–	–	–	–	–	–
Kentucky township	–	–	–	–	–	–	–	–	–	–	–	–	–	–	–
Lincoln township	8 059	17 115	16 731	5 000–	196	43	21.9	–	–	–	–	10	100.0	10	15.2
Low Gap township	6 139	20 395	20 517	5 000–	285	50	17.5	26	26.0	26	27.7	6	100.0	10	12.5
Murray township	22 129	31 667	31 875	5 000–	144	7	4.9	–	–	–	–	7	28.0	–	–
Osage township	7 516	37 250	39 500	5 000	311	35	11.3	–	–	–	–	13	44.8	–	–
Pleasant Hill township	5 235	8 205	14 583	5 000–	501	181	36.1	33	21.0	33	23.6	37	84.1	45	33.1
Plumlee township	5 433	13 889	14 931	10 156	193	46	23.8	21	31.3	15	26.3	–	–	9	17.0
Polk township	7 556	16 250	16 719	5 360	184	25	13.6	7	28.0	–	–	6	19.4	6	9.4
Ponca township	7 661	19 219	19 219	–	173	49	28.3	14	20.3	14	27.5	–	–	14	27.5
Prairie township	9 852	20 588	20 662	5 000–	100	26	26.0	–	–	–	–	26	81.3	9	22.0
Richland township	3 811	10 521	11 406	5 000–	348	211	60.6	112	75.2	64	63.4	7	41.2	44	50.6
Van Buren township	6 543	14 500	15 893	5 000–	182	74	40.7	25	40.3	10	35.7	27	100.0	21	36.8
White township	6 456	15 568	16 932	9 403	769	228	29.6	78	36.3	45	28.0	35	24.1	61	26.3
Ouachita County	9 974	21 056	26 777	7 765	30 184	6 403	21.2	2 301	27.9	1 747	28.2	1 190	25.3	1 296	15.0
Behestian township	3 850	15 227	16 023	5 000–	447	200	44.7	96	56.1	96	61.1	22	33.8	30	32.3
Bradley township	12 023	27 188	31 053	15 139	1 791	148	8.3	37	8.5	34	12.0	27	14.9	21	3.8
East Camden town	11 161	28 583	35 625	15 000	802	101	12.6	35	14.1	32	16.5	14	28.6	20	8.8
Bragg township	10 622	29 375	29 911	5 000–	391	74	18.9	27	30.0	18	27.7	9	31.0	21	14.9
Bridge Creek township	10 246	29 338	30 000	5 000–	839	89	10.6	56	22.0	48	23.1	9	9.2	13	5.2

TIPSII [UPF] GPH505 CENSUS90 72583600 05/19/92 1:17 PM MACHINE: C DATA:CENSUS90S*PH5TIPSDA05. 05/06/92 10:49:08 TAPE: NONE FRAME: 155
TSF:CENSUS90*92. 05/06/92 10:50:30 UTF:CENSUS90*93. 05/06/92 10:50:30 META:CENSUS90S*PH5TABLES05. 05/06/92 11:07:49

Table 9. **Income and Poverty Status in 1989: 1990**—Con.

[Data based on sample and subject to sampling variability, see text. For definitions of terms and meanings of symbols, see text]

State County County Subdivision Place	Per capita income in 1989 (dollars)	Median income in 1989 (dollars): Households	Families	Nonfamily households	Persons for whom poverty status is determined: Total	Income in 1989 below poverty level: All ages: Number	All ages: Percent	Related children: Under 18 years: Number	Under 18 years: Percent	5 to 17 years: Number	5 to 17 years: Percent	Persons 65 years and over: Number	Persons 65 years and over: Percent	Families with income in 1989 below poverty level: Number	Percent of all families
Ouachita County—Con.															
Carroll township	7 888	28 684	28 684	–	215	52	24.2	30	36.6	30	49.2	–	–	11	21.2
Cleveland township	12 326	35 144	35 144	–	288	–	–	–	–	–	–	–	–	–	–
Ecore Fabre township	10 407	18 044	25 839	6 890	11 378	2 793	24.5	980	31.8	758	33.7	558	27.9	537	17.2
Camden city (pt.)	10 074	17 088	25 347	7 091	9 883	2 602	26.3	935	34.7	718	36.4	493	27.9	497	18.7
Freeo township	5 738	12 946	17 868	10 833	362	135	37.3	71	61.7	27	38.0	18	20.7	33	33.3
Jefferson township	8 209	16 429	14 091	21 667	346	101	29.2	28	34.6	28	38.9	22	36.7	29	26.4
Lafayette township	11 116	24 863	30 919	10 605	6 894	1 126	16.3	441	23.7	333	23.1	158	15.2	222	10.6
Camden city (pt.)	11 485	24 295	30 346	10 575	4 183	742	17.7	326	29.5	259	30.5	91	13.5	149	11.7
Liberty township	4 755	14 286	18 958	13 036	191	26	13.6	–	–	–	–	–	–	8	20.5
Marion township	9 344	22 821	24 429	5 000–	791	176	22.3	43	21.6	25	18.2	42	31.3	32	13.1
Red Hill township	8 341	13 250	24 583	8 920	1 105	260	23.5	59	22.8	51	22.6	65	29.0	52	18.3
Chidester city	7 355	14 097	23 594	8 815	381	94	24.7	44	36.7	40	36.0	6	17.1	15	15.5
Reader town (pt.)	9 184	13 929	30 833	10 000	104	23	22.1	15	45.5	11	44.0	–	–	4	15.4
River township	–	–	–	–	–	–	–	–	–	–	–	–	–	–	–
Smackover township	7 938	14 609	18 519	7 443	1 743	546	31.3	197	40.8	141	39.4	109	36.2	133	27.7
Stephens city	8 775	16 932	21 429	8 361	1 147	301	26.2	102	31.2	64	27.4	75	32.9	80	24.5
Union township	8 115	17 935	21 957	7 212	1 623	367	22.6	117	25.4	69	19.7	82	32.8	84	18.9
Bearden city	7 773	15 956	20 402	8 766	1 050	264	25.1	103	33.8	57	27.0	48	27.4	63	20.5
Valley township	8 740	25 139	26 991	6 797	911	147	16.1	55	21.9	30	15.0	36	48.6	47	17.2
Washington township	8 307	18 900	24 196	6 546	869	163	18.8	64	23.6	59	28.4	33	41.8	23	10.1
Louann town	8 352	20 833	24 583	7 388	146	21	14.4	7	18.9	2	10.5	3	20.0	4	9.3
Perry County	8 848	17 626	21 954	7 634	7 869	1 600	20.3	526	26.5	392	26.2	281	22.7	341	14.4
Aplin township	10 613	18 906	18 438	25 469	235	88	37.4	30	78.9	18	100.0	18	17.3	21	23.3
Casa township	9 920	19 875	24 659	5 000–	455	98	21.5	26	25.5	24	26.4	22	44.0	25	18.2
Casa town	8 499	19 375	22 969	5 209	227	55	24.2	26	42.6	24	42.1	9	36.0	12	17.4
Cherry Hill township	13 976	19 583	19 167	27 679	169	4	2.4	–	–	–	–	4	17.4	–	–
Fourche Lafave township	8 481	16 014	22 125	6 512	1 401	351	25.1	112	28.5	85	29.1	74	28.6	66	17.1
Perryville city	8 327	15 341	22 609	6 360	1 026	235	22.9	77	26.0	60	27.5	69	32.2	38	13.6
Houston township	8 154	18 750	23 438	11 146	586	101	17.2	24	15.1	17	15.6	18	30.5	26	14.7
Houston town	8 882	15 750	25 625	11 250	131	26	19.8	9	32.1	2	12.5	5	35.7	6	16.2
Kenney township	5 690	18 542	22 500	5 360	107	37	34.6	18	40.0	12	37.5	–	–	7	26.9
Lake township	7 996	14 615	19 609	6 741	458	121	26.4	34	34.0	15	23.1	30	32.6	29	21.5
Perry town	7 435	16 250	20 625	8 305	267	69	25.8	20	32.8	15	37.5	7	16.7	20	26.0
Maumelle township	10 209	24 500	28 333	6 226	314	16	5.1	–	–	–	–	11	22.0	–	–
New Tennessee township	8 055	15 000	16 563	5 360	89	5	5.6	–	–	–	–	5	10.0	–	–
Perry township	7 100	17 717	19 891	6 315	678	172	25.4	78	36.4	63	38.7	23	29.9	32	17.8
Bigelow town	6 940	13 942	18 472	5 000–	318	80	25.2	24	27.0	15	22.7	15	29.4	16	18.0
Fourche town	8 481	19 375	21 875	5 360	54	–	–	–	–	–	–	–	–	–	–
Petit Jean township	9 704	18 750	21 250	8 755	397	89	22.4	29	36.3	22	31.4	13	31.0	21	16.7
Adona town	9 316	17 321	25 000	12 188	130	22	16.9	4	40.0	2	40.0	9	36.0	5	13.2
Rankin township	8 449	13 696	15 735	7 315	1 056	238	22.5	76	32.6	52	29.1	26	11.5	55	16.4
Rose Creek township	8 553	15 921	18 250	10 750	270	58	21.5	15	23.8	11	32.4	8	25.8	12	14.8
Tyler township	9 406	16 607	16 964	8 452	366	63	17.2	32	31.1	21	22.8	10	21.3	14	12.4
Union township	8 990	22 115	23 393	5 000–	508	90	17.7	27	20.1	27	34.2	19	37.3	13	9.1
Union Valley township	8 862	23 167	25 625	11 875	282	23	8.2	11	13.8	11	15.5	–	–	6	7.7
Wye township	10 078	24 333	26 806	13 594	498	46	9.2	14	10.1	14	10.9	–	–	14	8.4
Phillips County	6 692	13 071	16 259	5 989	28 422	12 229	43.0	5 547	57.7	3 785	54.1	1 722	41.1	2 581	34.8
Big Creek township	5 850	10 820	11 324	6 258	673	355	52.7	184	78.6	122	70.9	68	68.0	75	43.6
Cleburne township	7 828	18 036	23 750	12 500	565	150	26.5	31	20.7	31	20.7	5	6.3	32	20.1
Cleveland township	6 157	8 308	14 107	5 000–	306	159	52.0	59	58.4	36	53.7	14	20.3	28	38.4
Cypress township	5 095	12 500	11 339	10 417	185	123	66.5	18	75.0	–	–	34	70.8	29	64.4
Hickory Ridge township	7 498	14 743	18 831	6 682	1 803	714	39.6	268	55.9	165	50.0	166	43.5	160	31.6
Marvell city	7 229	13 566	18 790	5 992	1 451	536	36.9	211	51.0	129	44.8	116	36.8	115	28.9
Hicksville township	4 584	6 999	11 250	5 000–	262	154	58.8	62	81.6	49	89.1	47	42.7	24	32.9
Hornor township	6 933	14 764	17 121	6 326	11 828	4 522	38.2	2 171	53.6	1 504	50.7	461	31.3	923	29.2
Helena city (pt.)	36 016	66 143	66 143	–	73	–	–	–	–	–	–	–	–	–	–
West Helena city (pt.)	6 862	15 131	17 377	6 903	9 684	3 636	37.5	1 849	55.1	1 306	52.6	340	26.8	721	28.1
Lake township	7 339	11 071	11 071	–	81	59	72.8	21	75.0	21	75.0	16	100.0	15	68.2
Marion township	4 196	8 672	12 000	5 159	734	347	47.3	113	44.5	102	50.5	124	75.2	97	51.1
Mooney township	3 566	6 688	9 813	5 000–	565	333	58.9	151	61.4	64	46.4	43	100.0	59	58.4
St. Francis township	7 174	12 215	15 175	5 797	7 372	3 691	50.1	1 702	67.1	1 160	64.1	481	42.7	788	42.4
Helena city (pt.)	7 200	11 868	14 922	5 797	7 151	3 593	50.2	1 674	67.3	1 154	64.7	481	43.8	773	42.7
West Helena city (pt.)	–	–	–	–	–	–	–	–	–	–	–	–	–	–	–
Spring Creek township	6 173	18 356	19 928	6 454	1 811	516	28.5	267	39.7	159	31.5	62	35.4	100	21.8
Lake View town (pt.)	–	–	–	–	–	–	–	–	–	–	–	–	–	–	–
Lexa city	7 062	18 068	19 750	6 103	336	68	20.2	33	27.0	26	27.4	13	34.2	9	10.0
Tappan township	5 528	10 018	12 644	5 000–	2 237	1 106	49.4	500	65.0	372	65.6	201	50.1	251	41.6
Elaine city	6 411	10 302	13 269	5 065	850	422	49.6	203	65.1	162	66.7	71	48.6	90	40.5
Lake View town (pt.)	3 428	6 779	9 841	5 000–	467	250	53.5	117	68.8	82	65.1	39	42.4	63	52.9
Pike County	9 220	19 240	22 454	6 782	9 911	1 778	17.9	478	18.6	355	18.7	459	27.2	431	14.5
Antoine township	11 760	19 091	28 529	5 785	594	133	22.4	52	43.0	33	35.1	35	29.2	20	11.6
Brewer township	8 465	22 381	24 219	12 679	319	48	15.0	14	14.9	–	–	6	14.3	9	9.3
Clark township	8 145	16 375	20 215	6 210	2 611	570	21.8	177	25.5	143	28.1	124	25.4	138	17.7
Glenwood town	7 937	13 775	18 182	7 412	1 276	290	22.7	84	28.5	50	26.2	68	23.7	75	19.9
Eagle township	5 921	17 404	19 375	5 041	229	52	22.7	19	19.6	19	25.0	15	40.5	12	19.4
Missouri township	9 233	17 857	22 120	5 155	745	127	17.0	24	15.6	21	18.9	53	29.3	30	12.9
Delight city	9 977	16 094	20 625	6 364	313	72	23.0	19	27.1	18	30.0	24	29.6	15	16.1
Mountain township	10 069	25 833	27 000	5 000	188	14	7.4	–	–	–	–	7	13.7	–	–
Muddy Fork township	8 685	24 286	25 938	5 000–	174	23	13.2	–	–	–	–	23	76.7	8	14.8
Pike City township	9 145	15 000	21 528	6 394	197	13	6.6	–	–	–	–	13	23.2	2	3.1
Saline township	9 026	17 262	22 375	7 838	445	68	15.3	–	–	–	–	18	51.4	25	19.5
Self Creek township	10 282	20 948	21 810	10 625	620	87	14.0	29	17.0	25	18.7	14	21.2	17	9.1
Daisy town	8 948	20 278	21 667	10 625	126	19	15.1	6	21.4	6	26.1	4	14.3	5	11.9
Thompson township	10 002	19 688	24 012	7 117	2 403	499	20.8	145	22.7	97	19.6	118	24.6	121	16.7
Murfreesboro city	10 562	17 429	22 880	7 338	1 449	353	24.4	123	31.6	78	27.1	81	25.0	82	18.9
White township	9 768	19 107	20 000	12 917	727	76	10.5	–	–	–	–	26	41.9	28	12.1
Wolf Creek township	8 301	24 097	25 781	8 065	659	68	10.3	18	8.1	17	10.4	7	18.9	21	12.3
Antoine town	11 303	20 000	28 750	5 415	152	14	9.2	–	–	–	–	6	30.0	2	4.8
Poinsett County	8 792	16 858	20 629	6 545	24 319	6 223	25.6	2 149	32.9	1 348	28.1	1 103	31.0	1 504	20.8
Bolivar township	9 776	18 740	21 478	7 955	3 845	769	20.0	237	26.6	178	25.0	158	24.6	183	15.6
Harrisburg city	9 349	17 766	20 597	8 529	1 843	376	20.4	123	28.1	96	29.0	92	24.9	80	14.6
Dobson township	7 822	21 538	21 538	–	287	105	36.6	46	48.9	33	50.0	11	40.7	33	35.1
Greenfield township	9 657	22 391	25 977	11 719	1 234	327	26.5	124	32.0	53	19.1	19	29.7	89	24.1

TIPSII [UPF] GPH505 CENSUS90 72583600 05/19/92 1:17 PM MACHINE: C DATA:CENSUS90S*PH5TIPSDA05. 05/06/92 10:49:08 TAPE: NONE FRAME: 156
TSF:CENSUS90*92. 05/06/92 10:50:30 UTF:CENSUS90*93. 05/06/92 10:50:30 META:CENSUS90S*PH5TABLES05. 05/06/92 11:07:49

Table 9. **Income and Poverty Status in 1989: 1990**—Con.

[Data based on sample and subject to sampling variability, see text. For definitions of terms and meanings of symbols, see text]

State County County Subdivision Place	Per capita income in 1989 (dollars)	Median income in 1989 (dollars): Households	Median income in 1989 (dollars): Families	Median income in 1989 (dollars): Nonfamily households	Persons for whom poverty status is determined: Total	Income in 1989 below poverty level: All ages: Number	All ages: Percent	Related children: Under 18 years: Number	Under 18 years: Percent	Related children: 5 to 17 years: Number	5 to 17 years: Percent	Persons 65 years and over: Number	Persons 65 years and over: Percent	Families with income in 1989 below poverty level: Number	Percent of all families
Poinsett County—Con.															
Greenwood township	7 840	12 835	16 330	5 262	2 607	876	33.6	286	40.5	200	38.7	166	35.8	204	27.3
Lepanto city	8 536	13 924	18 026	5 355	2 028	598	29.5	184	33.7	127	32.2	145	37.6	139	23.8
Little River township	7 571	13 393	17 917	5 475	4 371	1 475	33.7	556	47.2	377	42.2	263	39.1	374	28.8
Marked Tree city	7 444	12 135	18 053	5 000–	2 982	1 155	38.7	474	52.3	316	47.0	193	41.3	266	31.8
Lunsford township	5 383	13 607	14 655	7 074	476	171	35.9	52	42.6	33	36.3	24	32.9	43	31.6
Owen township	10 375	18 333	23 214	5 704	880	212	24.1	68	31.6	37	26.8	49	35.8	50	18.1
Fisher town	8 578	16 406	18 958	6 867	244	26	10.7	–	–	–	–	18	40.0	6	7.7
Waldenburg town	5 027	11 042	12 188	5 000	82	39	47.6	11	44.0	7	38.9	9	100.0	8	34.8
Scott township	9 577	17 669	19 595	8 841	825	93	11.3	45	19.1	14	8.9	34	20.4	14	5.9
Tyronza township	10 118	19 342	22 440	8 643	1 240	280	22.6	122	29.5	67	22.6	45	31.5	50	15.2
Tyronza town	11 357	18 935	23 000	10 804	856	152	17.8	49	20.5	35	19.3	43	34.7	30	12.8
West Prairie township	12 177	21 929	24 922	8 581	913	104	11.4	19	10.2	16	10.8	35	20.0	19	6.6
Weiner city	10 722	19 808	22 500	6 760	673	100	14.9	19	12.8	16	13.0	31	22.8	19	9.0
Willis township	8 557	16 819	21 063	6 425	7 641	1 811	23.7	594	28.2	340	22.8	299	30.0	445	19.5
Trumann city	7 818	16 056	20 702	6 306	6 235	1 581	25.4	514	29.9	303	24.7	273	31.3	397	21.3
Polk County	8 884	17 789	21 306	7 473	17 125	3 169	18.5	977	22.3	691	21.1	723	22.8	748	14.7
Acorn township	7 762	18 261	20 658	6 805	1 081	174	16.1	56	18.6	29	14.5	48	36.6	44	13.4
Mena city (pt.)	6 571	13 864	13 750	20 156	79	21	26.6	–	–	–	–	21	100.0	7	28.0
Big Fork township	5 495	13 828	13 828	–	207	102	49.3	56	90.3	41	87.2	5	11.9	25	32.5
Cedar township	17 799	21 429	22 321	11 458	80	17	21.3	–	–	–	–	–	–	6	24.0
Center township	9 737	17 747	22 500	6 762	6 249	1 068	17.1	234	17.6	143	14.9	375	24.5	244	13.0
Mena city (pt.)	9 508	16 854	21 287	6 739	5 178	933	18.0	206	18.4	122	15.4	354	26.7	212	13.9
Cove township	7 722	17 879	21 111	7 435	1 186	243	20.5	74	24.1	46	19.7	54	19.1	56	15.7
Hatfield town	6 577	12 574	18 500	7 309	378	102	27.0	25	30.5	15	28.8	20	21.3	32	27.6
Eagle township	6 795	16 250	20 298	9 626	425	35	8.2	8	5.8	–	–	9	17.0	10	8.0
Faulkner township	–	–	–	–	–	–	–	–	–	–	–	–	–	–	–
Freedom township	10 734	27 778	29 583	16 250	434	66	15.2	9	8.2	9	9.9	8	17.8	19	15.1
Fulton township	10 216	21 000	23 281	10 536	498	52	10.4	11	10.6	5	6.5	–	–	11	6.5
Gap Springs township	3 796	11 500	11 500	–	63	49	77.8	26	100.0	13	100.0	–	–	11	61.1
Mill Creek township	7 371	14 750	16 250	5 000–	135	6	4.4	–	–	–	–	6	12.5	–	–
Mountain township	9 051	19 792	20 833	17 857	554	135	24.4	79	50.3	79	58.5	6	8.3	27	16.7
Ouachita township	7 586	20 000	20 858	9 059	831	110	13.2	45	16.2	45	18.4	22	16.1	35	13.9
Ozark township	8 707	19 223	25 000	6 766	2 025	439	21.7	150	25.0	95	21.3	63	26.8	90	15.9
Grannis town	8 013	18 125	21 607	9 383	531	129	24.3	57	31.1	41	29.1	16	33.3	30	20.7
Wickes town	6 644	13 309	20 000	6 876	579	201	34.7	72	36.7	42	33.1	31	47.0	48	32.4
Potter township	7 896	17 128	17 355	13 636	1 384	335	24.2	112	29.7	112	38.6	60	28.7	98	23.6
Mena city (pt.)	10 603	15 500	31 250	9 196	24	–	–	–	–	–	–	–	–	–	–
Rich Mountain township	8 045	11 250	33 611	9 392	86	39	45.3	15	65.2	9	52.9	–	–	8	33.3
White township	8 781	16 270	18 786	7 027	1 887	299	15.8	102	18.8	65	16.4	67	22.9	64	12.4
Cove town	6 173	11 339	14 886	6 563	353	131	37.1	53	53.0	27	48.2	14	19.2	26	29.9
Vandervoort town	4 488	11 667	13 125	5 000–	109	44	40.4	23	48.9	22	47.8	5	71.4	8	32.0
Pope County	10 347	22 326	26 287	10 657	43 972	6 750	15.4	2 097	17.7	1 469	17.0	1 303	24.6	1 578	12.5
Bayliss township	7 370	20 278	22 222	5 000	575	100	17.4	30	15.5	30	21.0	37	43.0	26	15.5
Burnett township	8 816	25 625	25 625	–	332	74	22.3	18	16.8	18	21.4	15	36.6	27	28.4
Center township	8 721	19 219	23 906	10 313	358	101	28.2	50	40.0	50	49.5	13	59.1	16	15.8
Clark township	12 121	27 202	30 136	19 013	2 416	275	11.4	104	16.0	73	15.1	44	15.4	73	10.3
London city	10 850	20 795	26 167	10 481	826	96	11.6	27	12.0	22	13.0	27	20.6	21	9.1
Convenience township	7 653	22 000	25 278	5 181	1 026	269	26.2	111	29.9	98	34.5	54	72.0	56	20.3
Dover township	10 099	22 368	26 107	6 939	3 813	588	15.4	159	14.7	119	14.9	136	32.9	153	13.3
Dover city	8 898	16 250	21 029	6 515	1 051	243	23.1	47	18.9	29	17.5	88	46.1	64	20.1
Freeman township	3 986	8 091	10 104	5 000–	115	69	60.0	22	78.6	22	78.6	42	100.0	16	48.5
Galla township	10 156	23 427	25 903	10 163	2 456	347	14.1	115	16.7	64	12.6	47	17.2	71	10.1
Pottsville town	8 892	21 838	24 340	9 195	1 017	104	10.2	41	12.1	30	11.1	24	17.9	20	7.0
Russellville city (pt.)	7 901	21 964	22 321	16 250	461	125	27.1	41	29.3	23	21.9	7	28.0	27	22.3
Griffin township	7 138	12 000	16 500	6 071	659	161	24.4	53	28.3	37	24.7	43	38.7	33	17.6
Gum Log township	10 365	21 875	21 406	29 167	730	130	17.8	57	29.2	44	28.4	16	18.6	32	14.7
Illinois township	11 138	22 743	27 671	11 614	21 038	2 989	14.2	926	17.3	586	15.6	449	16.9	635	10.7
Russellville city (pt.)	11 308	22 920	28 102	11 671	19 022	2 745	14.4	849	17.8	550	16.6	402	16.4	567	10.5
Jackson township	8 809	17 679	24 125	7 830	1 055	196	18.6	51	20.1	28	17.7	58	35.2	58	18.8
Hector town	7 951	19 750	22 969	5 568	470	67	14.3	6	4.8	4	4.9	32	41.6	18	12.9
Liberty township	8 358	19 479	19 549	5 000–	749	157	21.0	23	10.5	13	8.6	46	45.5	54	24.0
Martin township	7 772	17 667	19 306	13 162	1 276	333	26.1	119	33.1	102	39.4	23	24.7	77	21.3
Moreland township	9 542	21 400	22 813	11 250	592	120	20.3	22	19.0	15	16.9	31	60.8	33	18.6
Phoenix township	10 023	18 036	18 571	16 250	215	19	8.8	7	13.2	7	16.3	–	–	6	8.6
Smyrna township	8 624	15 625	28 750	11 042	168	27	16.1	–	–	–	–	21	60.0	9	19.6
Valley township	11 566	30 694	33 152	12 917	2 392	212	8.9	84	11.0	55	9.5	45	28.0	52	7.2
Wilson township	8 344	19 057	23 274	6 640	4 007	583	14.5	146	13.3	108	13.0	183	31.6	151	12.9
Atkins city	8 224	17 257	22 267	6 106	2 759	475	17.2	114	15.5	79	15.0	170	37.2	128	15.5
Prairie County	8 642	17 044	21 658	7 373	9 425	2 141	22.7	623	25.4	427	23.4	461	30.4	525	19.2
Belcher township	10 487	27 115	27 115	–	122	11	9.0	–	–	–	–	–	–	5	11.4
Bullard township	11 814	13 125	26 000	11 250	117	–	–	–	–	–	–	–	–	–	–
Calhoun township	8 855	16 685	20 385	5 000–	364	90	24.7	25	27.5	20	28.6	20	24.4	24	20.0
Center township	7 723	22 135	22 813	5 000–	455	51	11.2	–	–	–	–	17	73.9	18	12.7
Des Arc township	4 915	10 938	12 708	5 000–	261	147	56.3	27	61.4	17	60.7	22	32.4	37	41.1
Hazen township	9 338	19 191	24 583	8 185	2 086	348	16.7	106	17.7	67	14.5	60	19.0	75	12.7
Hazen city	9 107	19 007	22 455	9 324	1 665	303	18.2	101	20.2	62	16.1	56	22.9	67	14.2
Hickory Plain township	9 036	18 750	23 636	5 638	534	176	33.0	55	42.0	45	44.6	37	48.1	48	29.6
Lower Surrounded Hill township	6 395	15 265	17 454	7 248	816	260	31.9	113	41.7	79	39.5	37	31.1	51	23.9
Fredonia (Biscoe) town	5 813	15 284	16 641	7 022	493	172	34.9	83	45.9	64	46.0	17	30.9	33	28.2
Roc Roe township	12 799	23 250	28 382	12 115	534	87	16.3	20	17.1	6	8.1	8	13.3	14	10.0
Ulm town	11 419	25 625	34 688	8 167	201	16	8.0	1	3.0	1	4.8	8	25.8	1	1.8
Tyler township	9 525	21 016	21 750	12 321	241	80	33.2	31	86.1	11	68.8	10	14.7	22	32.4
Union township	7 693	18 750	21 458	5 360	54	–	–	–	–	–	–	–	–	–	–
Upper Surrounded Hill township	4 837	6 304	7 931	5 000–	40	29	72.5	5	100.0	5	100.0	24	68.6	11	64.7
Watensaw township	7 975	15 104	20 543	5 772	1 319	315	23.9	78	25.4	60	25.0	104	45.0	74	19.1
De Valls Bluff town	6 928	11 838	15 417	5 000–	682	226	33.1	56	35.2	38	32.8	72	44.7	53	28.2
White River township	8 463	16 535	20 625	7 209	2 482	547	22.0	163	25.1	117	23.9	122	32.1	146	20.9
Des Arc city	8 456	16 350	21 307	6 303	1 914	438	22.9	132	25.9	86	23.2	100	34.0	111	20.8
Pulaski County	13 760	26 883	32 638	16 266	342 518	48 203	14.1	17 850	19.8	12 350	19.3	6 124	16.2	9 847	10.5
Big Rock township	14 815	26 777	33 355	17 027	199 064	29 558	14.8	10 748	21.4	7 325	20.5	3 424	14.7	5 873	11.0
Alexander town	4 461	12 361	15 000	8 401	209	82	39.2	56	53.3	42	61.8	4	13.3	8	21.1
Cammack Village city	19 819	32 813	39 318	21 607	834	12	1.4	–	–	–	–	5	2.9	–	–
Little Rock city	15 307	26 889	34 347	17 386	172 301	25 193	14.6	9 151	21.4	6 172	20.5	2 778	13.5	4 923	10.8

TIPSII [UPF] GPH505 CENSUS90 72583600 05/19/92 1:17 PM MACHINE: C DATA:CENSUS90S*PH5TIPSDA05. 05/06/92 10:49:08 TAPE: NONE FRAME: 157
TSF:CENSUS90*92. 05/06/92 10:50:30 UTF:CENSUS90*93. 05/06/92 10:50:30 META:CENSUS90S*PH5TABLES05. 05/06/92 11:07:49

Table 9. **Income and Poverty Status in 1989: 1990**—Con.

[Data based on sample and subject to sampling variability, see text. For definitions of terms and meanings of symbols, see text]

State County County Subdivision Place	Per capita income in 1989 (dollars)	Median income in 1989 (dollars): Households	Families	Nonfamily households	Persons for whom poverty status is determined: Total	Income in 1989 below poverty level: All ages: Number	All ages: Percent	Related children: Under 18 years: Number	Under 18 years: Percent	5 to 17 years: Number	5 to 17 years: Percent	Persons 65 years and over: Number	Persons 65 years and over: Percent	Families with income in 1989 below poverty level: Number	Percent of all families
Pulaski County—Con.															
Big Rock township—Con.															
Parkers-Iron Springs CDP	11 513	28 427	30 514	11 957	3 606	343	9.5	126	12.2	113	14.1	64	23.3	71	6.4
Wrightsville city	6 496	12 286	14 844	6 314	1 058	397	37.5	125	44.8	101	47.0	90	53.9	101	33.6
Hill township	12 294	27 049	32 011	14 692	143 454	18 645	13.0	7 102	17.8	5 025	17.7	2 700	18.5	3 974	9.8
Gibson CDP	12 099	33 495	34 409	14 286	4 270	329	7.7	135	9.6	118	10.7	67	30.2	71	5.8
Gravel Ridge CDP	11 443	30 915	35 991	11 404	3 835	189	4.9	41	3.2	32	3.4	46	23.6	23	2.1
Jacksonville city	10 337	25 009	28 163	15 451	27 762	3 218	11.6	1 330	15.0	874	14.8	276	18.6	818	10.6
Maumelle city	19 088	45 561	48 618	20 250	6 714	331	4.9	97	4.9	54	4.1	111	34.6	54	2.7
North Little Rock city	12 390	23 958	30 185	13 769	60 396	10 386	17.2	4 093	26.7	2 880	25.9	1 640	18.2	2 159	12.8
Sherwood city	15 325	36 698	39 659	22 295	18 831	801	4.3	245	4.8	156	4.3	62	4.6	192	3.4
Randolph County	8 219	16 719	19 986	6 161	16 236	3 307	20.4	873	21.3	659	21.4	876	32.7	755	15.8
Baker township	8 618	11 607	11 607	–	47	15	31.9	–	–	–	–	–	–	7	30.4
Bristow township	5 168	12 031	13 906	5 000–	277	99	35.7	46	46.9	17	33.3	8	15.4	20	24.7
Butler township	4 908	11 806	18 594	5 360	113	–	–	–	–	–	–	–	–	–	–
Columbia township	7 424	20 812	23 375	5 000–	883	70	7.9	8	3.3	8	4.6	34	28.8	18	7.1
Current River township	6 863	16 932	19 196	6 341	505	128	25.3	53	35.6	44	38.6	28	28.6	26	19.0
Biggers town	6 901	15 000	18 958	6 060	328	47	14.3	12	15.6	3	6.1	14	17.5	7	7.4
Davidson township	8 686	20 119	19 712	32 578	234	61	26.1	–	–	–	–	48	78.7	27	35.1
Demun township	9 144	16 721	21 173	6 690	6 936	1 502	21.7	424	24.4	316	25.1	469	36.5	303	15.2
Pocahontas city	8 906	16 083	20 591	6 665	5 864	1 353	23.1	376	26.4	282	26.1	438	38.0	263	15.6
Eleven Points township	7 914	23 750	21 914	–	248	26	10.5	–	–	–	–	12	44.4	6	8.0
Elm Store township	7 981	6 839	18 750	5 360	63	14	22.2	–	–	–	–	–	–	–	–
Foster township	7 638	22 361	22 361	–	438	15	3.4	–	–	–	–	–	–	8	5.4
Ingram township	5 971	21 875	21 667	25 125	305	60	19.7	9	9.8	9	10.8	–	–	20	26.3
Jackson township	6 919	12 109	15 179	9 126	156	42	26.9	8	44.4	–	–	–	–	13	23.6
Janes Creek township	5 788	11 007	14 107	5 169	642	238	37.1	81	51.6	48	41.0	34	27.6	54	30.3
Ravenden Springs town	5 274	6 927	10 417	5 266	130	67	51.5	22	73.3	14	73.7	12	40.0	16	47.1
Little Black township	7 152	15 417	15 875	7 539	629	151	24.0	42	29.8	42	40.8	19	26.8	42	21.1
O'Kean township	7 420	18 167	20 179	5 000–	448	90	20.1	13	14.1	13	15.5	24	26.4	23	16.5
O'Kean town	6 653	15 625	18 333	5 000–	257	45	17.5	6	10.5	6	12.2	20	46.5	8	10.3
Reyno township	6 987	13 945	16 797	5 661	548	128	23.4	37	25.7	19	17.9	35	31.3	33	19.8
Reyno town	7 228	15 547	19 250	5 290	477	97	20.3	37	26.8	19	19.0	28	33.3	20	14.3
Richardson township	8 563	11 750	16 500	5 000–	665	184	27.7	44	28.4	42	35.9	51	42.9	44	22.4
Maynard town (pt.)	7 340	10 104	16 458	5 000	316	86	27.2	21	28.0	19	31.1	28	40.6	19	20.4
Roanoke township	8 156	19 598	25 000	5 000–	1 092	213	19.5	61	21.1	54	23.2	53	34.0	52	15.2
Running Lake township	6 241	7 735	33 333	5 000–	73	24	32.9	7	21.2	7	21.2	–	–	8	40.0
Shiloh township	9 765	18 594	20 417	11 000	750	57	7.6	17	6.4	17	7.3	13	16.5	17	7.7
Siloam township	8 424	17 500	21 125	5 000–	417	68	16.3	14	20.6	14	21.9	16	66.7	12	9.3
Maynard town (pt.)	14 051	14 375	14 375	–	25	–	–	–	–	–	–	–	–	–	–
Spring River township	5 960	18 958	19 219	18 750	273	30	11.0	9	9.0	9	11.1	–	–	11	14.7
Union township	5 575	5 000–	–	5 000–	37	24	64.9	–	–	–	–	24	64.9	–	–
Warm Springs township	5 188	6 749	9 794	5 000–	153	68	44.4	–	–	–	–	8	30.8	11	23.4
Water Valley township	7 379	19 091	22 841	18 750	189	–	–	–	–	–	–	–	–	–	–
Wiley township	11 917	27 778	27 778	–	115	–	–	–	–	–	–	–	–	–	–
St. Francis County	7 194	15 029	18 376	6 712	28 128	10 302	36.6	4 514	48.4	3 304	47.7	1 281	35.6	2 334	30.8
Black Fish township	3 445	8 220	8 729	6 957	231	170	73.6	78	80.4	64	77.1	11	47.8	31	68.9
Franks township	5 974	14 087	20 000	12 163	1 102	450	40.8	184	51.4	91	42.1	53	36.1	89	34.0
Garland township	6 406	11 403	13 776	6 043	2 251	1 066	47.4	473	61.3	363	62.6	159	53.4	249	41.9
Hughes city	6 519	11 442	14 013	5 934	1 780	844	47.4	361	58.4	266	58.3	148	54.8	197	41.7
Goodwin township	9 032	22 656	24 352	6 429	579	73	12.6	16	10.5	11	7.7	14	22.2	16	9.2
Griggs township	5 242	13 051	14 219	6 715	1 209	667	55.2	331	72.7	234	76.0	37	24.3	117	41.2
Madison city (pt.)	9 434	26 250	22 500	–	26	–	–	–	–	–	–	–	–	–	–
Widener town	4 854	14 432	15 461	5 000	411	221	53.8	106	67.9	80	70.2	33	55.0	33	37.9
Heth township	7 883	17 895	23 125	6 497	785	185	23.6	72	37.5	34	24.1	20	17.1	42	19.4
Johnson township	8 606	22 300	23 214	11 429	1 871	201	10.7	42	7.2	19	4.6	25	18.1	49	9.0
L'Anguille township	6 299	16 481	17 045	7 664	729	203	27.8	81	33.9	65	34.0	51	54.3	50	25.3
Madison township	7 239	13 620	17 639	6 381	15 473	6 336	40.9	2 897	54.6	2 162	55.4	742	35.4	1 462	35.2
Forrest City city	7 399	13 704	17 832	6 380	13 007	5 405	41.6	2 495	55.6	1 853	57.0	576	33.7	1 250	35.7
Madison city (pt.)	3 736	8 124	11 034	5 000–	1 249	701	56.1	329	66.1	236	61.8	92	49.5	148	50.3
Prairie township	6 722	16 875	20 562	5 759	1 328	400	30.1	145	34.4	115	34.0	76	51.4	87	23.9
Palestine city	7 601	18 068	21 382	6 349	696	177	25.4	57	28.6	40	26.5	36	38.7	35	18.1
Telico township	8 275	18 142	21 125	7 442	2 025	440	21.7	150	25.8	125	25.5	81	34.5	121	20.3
Caldwell town	10 345	25 481	27 212	11 875	295	49	16.6	21	23.6	17	25.4	7	21.9	9	11.1
Colt city	7 362	14 028	15 250	6 141	358	87	24.3	28	33.7	25	37.9	14	29.2	28	23.5
Wheatley township	8 080	17 833	20 000	11 500	545	111	20.4	45	27.8	21	17.5	12	14.5	21	14.2
Wheatley city	8 416	17 596	19 886	11 000	423	108	25.5	45	36.6	21	24.1	9	14.8	20	17.7
Saline County	11 677	28 262	31 855	11 951	62 932	5 845	9.3	2 082	12.1	1 570	12.2	888	13.6	1 283	6.9
Banner township	12 177	32 456	33 663	19 348	3 973	171	4.3	51	4.4	51	5.9	33	16.4	25	2.2
Bauxite township	9 971	25 598	27 778	13 375	1 010	83	8.2	24	10.2	16	9.1	20	20.6	22	6.8
Bauxite town	8 212	20 500	21 719	9 306	401	73	18.2	24	21.1	16	18.2	10	23.8	22	17.9
Benton city (pt.)	15 156	30 500	31 000	18 750	33	–	–	–	–	–	–	–	–	–	–
Beaver township	11 846	31 034	32 337	20 809	1 940	319	16.4	140	25.4	125	28.9	28	22.6	74	12.9
Bryant township	11 711	30 047	33 359	12 106	6 892	495	7.2	151	7.5	119	7.7	64	12.9	106	5.3
Bryant city (pt.)	12 866	34 504	38 869	11 083	4 271	201	4.7	58	4.6	58	6.0	20	6.3	42	3.3
Dyer township	10 798	20 536	30 167	5 640	447	77	17.2	–	–	–	–	24	25.3	21	13.5
Fairplay township	11 312	28 661	31 094	17 500	1 603	126	7.9	20	4.6	14	5.1	18	14.4	55	11.2
Haskell township	9 095	25 159	27 335	13 393	2 281	252	11.0	99	16.0	81	16.6	15	7.8	59	8.9
Haskell city	9 835	24 359	26 375	13 661	1 285	133	10.4	46	12.7	32	12.1	13	11.5	29	8.0
Holland township	5 140	11 875	17 663	5 116	386	122	31.6	50	35.5	30	31.9	7	9.6	22	21.8
Hurricane township	11 072	28 493	30 566	19 526	2 084	109	5.2	34	5.3	25	5.0	27	21.4	32	5.8
Jefferson township	9 659	28 750	26 964	30 341	195	37	19.0	18	32.1	–	–	–	–	10	18.9
Kentucky township	8 927	24 153	26 029	20 156	705	79	11.2	15	6.7	–	–	10	22.2	16	8.6
Liberty township	13 010	33 594	34 688	5 360	618	16	2.6	8	4.7	8	7.5	–	–	8	4.3
Marble township	20 426	36 084	37 024	31 042	1 212	81	6.7	19	36.5	19	36.5	40	6.7	21	3.9
Hot Springs Village CDP (pt.)	21 412	36 114	37 063	31 042	1 136	49	4.3	9	60.0	9	60.0	40	6.7	10	1.9
Newcomb township	11 460	31 895	33 224	11 111	667	89	13.3	39	23.8	25	16.7	6	15.4	25	12.4
Otter township	11 410	29 438	33 283	12 178	7 044	573	8.1	255	12.4	216	13.9	26	5.6	127	6.3
Shannon Hills city	11 809	30 288	32 440	12 440	1 757	109	6.2	37	7.1	32	8.1	10	7.6	28	5.4
Owen township	13 113	30 357	33 285	14 063	4 564	308	6.7	102	8.5	68	7.4	104	24.1	66	4.7
Bryant city (pt.)	12 292	34 464	39 152	22 292	899	53	5.9	25	8.5	6	2.8	9	9.6	17	6.5
Salem township	12 056	31 756	35 025	14 306	7 153	392	5.5	96	4.4	72	4.3	50	10.0	104	4.9
Benton city (pt.)	15 544	45 156	48 393	18 750	426	10	2.3	–	–	–	–	–	–	–	–
Salem CDP	11 768	35 070	36 954	23 516	2 888	122	4.2	38	4.3	38	5.4	7	3.7	31	3.8

TIPSII [UPF] GPH505 CENSUS90 72583600 05/19/92 1:17 PM MACHINE: C DATA:CENSUS90S*PH5TIPSDA05. 05/06/92 10:49:08 TAPE: NONE FRAME: 158
TSF:CENSUS90*92. 05/06/92 10:50:30 UTF:CENSUS90*93. 05/06/92 10:50:30 META:CENSUS90S*PH5TABLES05. 05/06/92 11:07:49

Table 9. **Income and Poverty Status in 1989: 1990**—Con.

[Data based on sample and subject to sampling variability, see text. For definitions of terms and meanings of symbols, see text]

State County County Subdivision Place	Per capita income in 1989 (dollars)	Median income in 1989 (dollars): Households	Median income in 1989 (dollars): Families	Median income in 1989 (dollars): Nonfamily households	Persons for whom poverty status is determined: Total	Income in 1989 below poverty level: All ages: Number	All ages: Percent	Related children: Under 18 years: Number	Under 18 years: Percent	Related children: 5 to 17 years: Number	5 to 17 years: Percent	Persons 65 years and over: Number	Persons 65 years and over: Percent	Families with income in 1989 below poverty level: Number	Percent of all families
Saline County—Con.															
Saline township	11 669	24 115	29 575	9 855	17 744	2 310	13.0	866	19.5	615	19.1	402	14.9	447	8.6
Benton city (pt.)	11 644	23 998	29 432	9 810	17 413	2 305	13.2	866	19.7	615	19.4	402	15.2	447	8.7
Shaw township	10 770	27 417	28 194	18 750	772	24	3.1	7	3.8	7	4.1	8	7.9	9	3.4
Smith township	10 094	31 563	33 750	12 344	607	43	7.1	26	11.8	26	20.8	–	–	10	6.0
Traskwood township	8 011	22 917	25 104	5 377	674	127	18.8	62	27.3	53	27.7	6	9.7	24	13.1
Traskwood town	8 513	24 792	26 250	5 377	542	74	13.7	36	19.7	27	17.6	6	14.0	10	7.0
Union township	8 560	23 438	25 250	5 000–	361	12	3.3	–	–	–	–	–	–	–	–
Scott County	8 360	16 470	20 195	8 032	10 058	2 201	21.9	686	26.8	485	26.5	439	27.5	560	18.4
Black Fork township	14 542	6 282	6 282	–	70	47	67.1	7	58.3	7	58.3	–	–	20	76.9
Blansett township	6 830	12 083	12 083	–	134	46	34.3	27	100.0	17	100.0	–	–	10	23.8
Brawley township	2 794	5 000–	15 156	5 000–	70	31	44.3	–	–	–	–	10	100.0	7	46.7
Cauthron township	5 077	9 126	11 750	5 360	123	31	25.2	–	–	–	–	6	46.2	13	32.5
Cedar township	7 991	16 042	16 042	–	100	6	6.0	–	–	–	–	–	–	–	–
Coal township	8 845	21 429	21 488	19 821	250	13	5.2	–	–	–	–	13	40.6	7	8.0
Denton township	9 851	13 958	28 333	5 000–	234	31	13.2	–	–	–	–	25	42.4	7	10.6
Hickman township	8 727	16 012	21 783	8 211	4 652	1 129	24.3	395	32.0	255	29.0	243	30.4	262	19.5
Waldron city	8 441	13 831	19 598	7 600	2 911	800	27.5	274	37.1	152	29.7	203	32.8	194	22.5
Hon township	5 885	18 529	19 063	17 292	427	139	32.6	71	41.0	44	32.1	20	57.1	37	31.6
Hunt township	10 438	30 714	30 714	–	182	69	37.9	17	36.2	17	47.2	14	45.2	22	36.7
James township	6 781	14 286	17 500	13 750	111	33	29.7	4	14.8	4	14.8	–	–	12	33.3
Jones township	12 166	19 531	20 625	11 250	143	12	8.4	–	–	–	–	–	–	6	14.0
La Fave township	4 448	12 083	16 181	10 667	151	56	37.1	25	55.6	25	83.3	14	70.0	8	24.2
Lafayette township	39 760	125 480	125 480	–	28	–	–	–	–	–	–	–	–	–	–
Lamb township	8 997	22 635	23 958	7 111	306	13	4.2	–	–	–	–	13	39.4	–	–
Lewis township	7 766	19 028	20 677	10 385	1 097	157	14.3	55	19.2	42	21.3	23	13.9	34	10.5
Mansfield city (pt.)	8 074	18 929	21 875	9 110	407	64	15.7	22	19.1	15	16.7	10	13.3	16	13.8
Little Texas township	6 637	17 500	17 500	–	31	–	–	–	–	–	–	–	–	–	–
Mill Creek township	8 053	11 128	11 728	8 090	239	62	25.9	6	33.3	6	100.0	13	24.1	19	22.4
Mountain township	8 672	16 319	17 292	5 000–	429	87	20.3	14	13.2	14	22.2	7	10.8	24	17.1
Mount Pleasant township	7 751	16 477	23 162	5 901	450	57	12.7	–	–	–	–	16	30.2	22	14.8
Oliver township	14 682	35 179	35 179	–	25	–	–	–	–	–	–	–	–	–	–
Parks township	6 123	13 950	13 950	–	349	91	26.1	39	52.7	28	58.3	5	6.8	25	18.8
Tate township	5 961	26 458	26 458	–	129	11	8.5	6	9.4	6	14.0	5	31.3	5	16.1
Tomlinson township	8 490	19 107	29 250	5 000–	328	80	24.4	20	20.4	20	24.7	12	32.4	20	20.2
Searcy County	7 209	13 221	16 855	5 924	7 740	2 316	29.9	661	35.3	463	32.8	584	39.2	565	24.5
Bear Creek No. 4 township	5 804	13 542	15 870	5 989	713	205	28.8	62	33.3	31	26.1	62	49.2	47	24.2
Bear Creek No. 5 township	7 421	15 227	19 821	5 989	1 175	298	25.4	82	28.9	48	24.4	102	38.2	71	20.3
Marshall city (pt.)	7 083	13 784	18 365	5 624	984	285	29.0	82	35.2	48	28.6	89	36.6	65	22.3
Bear Creek No. 6 township	7 544	11 667	16 964	5 000–	643	214	33.3	53	34.0	30	28.8	40	31.7	52	26.8
Marshall city (pt.)	8 928	12 344	16 146	5 690	258	77	29.8	18	29.5	4	12.1	18	30.5	17	22.1
Calf Creek township	5 275	9 049	12 865	5 036	344	136	39.5	15	27.8	15	36.6	51	52.0	29	29.3
Long Creek township	6 530	10 909	14 643	5 000–	530	187	35.3	65	42.5	52	43.7	76	68.5	58	34.1
Big Flat town (pt.)	–	–	–	–	–	–	–	–	–	–	–	–	–	–	–
Lower Spring township	7 015	12 206	13 594	8 040	266	66	24.8	17	36.2	17	36.2	21	36.2	23	24.7
Mount Pleasant township	8 326	8 766	9 716	5 589	418	246	58.9	67	91.8	47	88.7	53	48.6	57	50.4
North Tomahawk township	5 642	12 083	12 361	5 000–	314	105	33.4	37	43.0	26	37.1	18	36.0	21	24.4
Oxley township	4 703	14 750	15 625	5 000–	458	145	31.7	61	40.1	44	36.4	21	34.4	35	25.2
Prairie township	10 866	17 969	19 609	7 827	501	121	24.2	31	31.0	26	35.1	24	34.8	30	18.6
Pindall town	7 932	12 083	13 125	8 915	136	27	19.9	4	11.8	4	16.0	6	20.7	9	20.9
Red River township	11 254	17 000	20 268	5 000–	276	54	19.6	4	10.8	4	15.4	12	20.7	17	16.2
Rock Creek township	3 779	10 962	11 111	10 625	353	174	49.3	56	56.0	36	48.6	15	34.1	44	43.1
St. Joe township	8 073	18 393	24 276	5 983	386	52	13.5	10	9.3	8	8.1	15	53.6	12	12.1
Shady Grove township	6 288	14 000	20 938	5 360	112	28	25.0	17	73.9	7	53.8	–	–	3	10.3
South Tomahawk township	7 754	23 929	27 500	5 000	188	38	20.2	12	20.3	12	23.5	7	29.2	10	18.5
Gilbert town	7 030	23 036	23 750	10 000	47	12	25.5	4	36.4	4	50.0	–	–	4	26.7
Sulphur Springs township	7 018	14 583	16 042	5 000–	120	30	25.0	7	46.7	7	46.7	7	20.6	8	17.8
Wileys Cove township	8 037	13 347	16 950	6 847	943	217	23.0	65	27.3	53	28.3	60	27.0	48	17.7
Leslie city	6 681	10 694	13 365	6 443	441	148	33.6	40	38.5	35	38.0	54	36.2	33	28.2
Sebastian County	12 361	24 037	29 066	12 316	97 872	12 803	13.1	4 298	16.8	2 762	15.1	1 961	15.1	2 765	10.0
Bass Little township	13 199	32 750	34 000	11 875	1 239	39	3.1	6	1.6	6	1.8	–	–	16	4.0
Greenwood city (pt.)	–	–	–	–	–	–	–	–	–	–	–	–	–	–	–
Beverly township	9 350	23 558	25 417	5 000	393	20	5.1	–	–	–	–	10	20.0	–	–
Big Creek township	9 975	25 058	27 649	7 286	2 301	268	11.6	102	14.3	78	14.4	32	16.2	59	8.7
Lavaca city	9 860	22 344	26 957	10 833	1 250	153	12.2	71	17.1	59	18.8	8	7.3	35	9.7
Bloomer township	10 394	26 029	30 000	18 750	595	46	7.7	3	2.3	3	2.8	19	18.8	10	5.4
Center township	10 121	25 982	29 460	9 849	5 219	476	9.1	207	13.4	133	11.6	41	7.4	111	7.1
Greenwood city (pt.)	9 927	24 538	28 770	8 889	3 861	381	9.9	179	14.8	115	13.0	31	7.1	78	6.9
Cole township	10 230	24 940	30 980	10 804	1 577	237	15.0	85	19.5	31	10.8	36	20.6	60	13.0
Hackett city	8 745	19 737	23 125	6 789	461	40	8.7	9	7.6	4	5.1	16	19.0	8	5.6
Dayton township	9 190	22 500	22 500	21 250	493	17	3.4	–	–	–	–	8	25.0	8	5.0
Diamond township	7 569	20 313	22 097	6 107	1 143	181	15.8	64	19.2	39	15.6	23	17.3	46	13.9
Huntington city	7 283	16 875	20 625	5 444	675	146	21.6	58	30.7	33	26.6	19	23.8	33	17.1
Mansfield city (pt.)	7 408	30 313	26 250	21 250	23	–	–	–	–	–	–	–	–	–	–
Fort Chaffee unorg.	21 550	11 250	11 250	–	42	42	100.0	19	100.0	19	100.0	–	–	7	100.0
Barling city (pt.)	25 858	–	–	–	–	–	–	–	–	–	–	–	–	–	–
Hartford township	9 633	18 589	21 875	7 243	1 077	192	17.8	73	25.2	59	26.5	29	16.0	51	15.6
Hartford city	9 090	16 932	19 074	7 814	754	113	15.0	33	17.1	23	16.7	24	16.8	29	12.8
Island township	6 483	11 250	11 607	5 000–	370	142	38.4	40	43.0	30	44.8	8	9.1	31	26.7
Jim Fork township	8 603	22 500	24 338	10 446	633	77	12.2	25	16.6	16	16.7	17	15.0	13	7.0
Midland town	8 154	19 583	21 250	10 781	212	8	3.8	3	5.9	–	–	–	–	3	4.5
Lon Norris township	19 442	46 531	48 281	24 844	3 346	127	3.8	16	1.7	16	2.1	26	11.4	29	2.9
Fort Smith city (pt.)	17 659	47 188	49 055	24 844	3 030	117	3.9	16	1.8	16	2.2	26	12.1	24	2.7
Marion township	13 667	28 012	30 850	10 774	2 203	225	10.2	90	14.5	75	15.4	42	15.6	53	7.7
Bonanza town	7 497	19 514	21 103	5 425	514	77	15.0	24	15.5	17	15.0	23	26.1	19	12.1
Mississippi township	8 940	21 250	26 029	9 796	724	50	6.9	12	5.7	10	6.6	28	21.7	3	1.5
Mont Sandels township	10 062	24 729	28 829	13 177	4 226	291	6.9	93	7.5	51	5.5	51	17.4	75	6.2
Barling city (pt.)	9 995	25 206	29 495	13 099	3 804	231	6.1	73	6.3	33	3.8	31	13.2	59	5.5
Central City town	10 675	21 645	23 125	15 750	422	60	14.2	20	29.4	18	35.3	20	33.9	16	11.8
Prairie township	9 915	19 821	22 031	11 333	728	160	22.0	31	22.8	25	26.0	14	19.4	41	18.6
Rogers township	8 491	24 004	26 573	11 554	1 238	102	8.2	35	8.4	35	9.7	22	20.2	19	5.7
Sugarloaf township	10 316	23 889	28 368	10 250	1 101	161	14.6	35	15.8	21	12.5	36	15.6	35	10.9
Mansfield city (pt.)	8 311	17 386	23 403	7 957	600	130	21.7	31	21.2	19	17.8	23	20.9	32	19.2
Upper township	12 790	23 281	29 056	12 662	68 480	9 752	14.2	3 271	19.0	2 024	16.9	1 510	15.3	2 061	10.8
Fort Smith city (pt.)	12 790	23 281	29 056	12 662	68 480	9 752	14.2	3 271	19.0	2 024	16.9	1 510	15.3	2 061	10.8

TIPSII [UPF] GPH505 CENSUS90 72583600 05/19/92 1:17 PM MACHINE: C DATA:CENSUS90S*PH5TIPSDA05. 05/06/92 10:49:08 TAPE: NONE FRAME: 159
TSF:CENSUS90*92. 05/06/92 10:50:30 UTF:CENSUS90*93. 05/06/92 10:50:30 META:CENSUS90S*PH5TABLES05. 05/06/92 11:07:49

Table 9. **Income and Poverty Status in 1989: 1990**—Con.

[Data based on sample and subject to sampling variability, see text. For definitions of terms and meanings of symbols, see text]

State County County Subdivision Place	Per capita income in 1989 (dollars)	Median income in 1989 (dollars): Households	Median income in 1989 (dollars): Families	Median income in 1989 (dollars): Nonfamily households	Persons for whom poverty status is determined: Total	Income in 1989 below poverty level: All ages: Number	All ages: Percent	Related children: Under 18 years: Number	Under 18 years: Percent	Related children: 5 to 17 years: Number	5 to 17 years: Percent	Persons 65 years and over: Number	Persons 65 years and over: Percent	Families with income in 1989 below poverty level: Number	Percent of all families
Sebastian County—Con.															
Washburn township	11 164	25 833	27 917	25 521	295	51	17.3	15	19.5	15	36.6	–	–	15	16.5
White Oak township	11 257	20 486	21 500	14 107	449	147	32.7	76	64.4	76	64.4	9	13.4	22	17.7
Sevier County	9 060	19 208	23 287	7 682	13 358	2 487	18.6	864	24.6	667	24.7	441	21.5	518	13.7
Bear Creek township	9 290	20 925	26 975	7 675	5 760	1 060	18.4	377	25.7	273	25.1	156	17.1	201	12.7
De Queen city (pt.)	8 879	20 187	25 639	7 229	4 216	868	20.6	318	29.5	232	28.8	137	19.9	150	13.1
Ben Lomond township	8 322	13 500	14 875	5 000–	245	60	24.5	19	26.8	19	33.9	9	23.7	13	20.6
Ben Lomond town	10 098	17 500	26 250	5 273	155	23	14.8	6	15.8	6	24.0	7	26.9	2	5.1
Buckhorn township	6 813	18 977	18 977	–	113	25	22.1	–	–	–	–	25	100.0	13	33.3
Clear Creek township	9 418	18 906	21 289	9 019	2 514	495	19.7	152	25.8	130	27.8	82	20.9	118	15.6
Horatio city	8 249	16 202	19 583	9 430	789	156	19.8	55	28.4	44	29.7	34	17.2	38	16.5
Jefferson township	12 273	18 125	18 750	8 714	83	29	34.9	14	73.7	14	73.7	–	–	8	36.4
Mill Creek township	7 344	7 790	23 500	5 000	64	10	15.6	–	–	–	–	10	50.0	–	–
Mineral township	7 328	15 272	19 500	7 356	860	187	21.7	78	32.4	58	34.3	32	31.4	43	17.8
Gillham town	6 513	16 458	19 688	6 113	229	67	29.3	29	34.9	15	31.3	7	21.2	17	26.6
Monroe township	8 822	20 000	21 875	7 766	1 092	188	17.2	69	18.4	65	19.5	26	17.9	38	12.4
De Queen city (pt.)	14 259	20 536	33 929	6 752	188	22	11.7	10	15.2	10	17.5	–	–	5	9.3
Paraclifta township	9 427	16 780	29 167	9 442	346	38	11.0	13	15.1	5	9.8	13	14.4	5	5.0
Red Colony township	9 403	20 000	23 854	6 707	1 375	271	19.7	103	24.5	68	21.7	55	29.3	57	14.6
Lockesburg town	9 772	16 587	23 375	7 602	581	101	17.4	37	27.6	23	23.7	23	21.5	22	12.0
Saline township	7 536	22 763	23 750	6 279	456	49	10.7	14	10.6	14	12.2	6	20.0	6	5.0
Washington township	8 700	17 500	17 500	16 250	450	75	16.7	25	32.5	21	37.5	27	25.7	16	10.5
Sharp County	8 578	17 362	19 851	7 663	13 882	3 026	21.8	934	30.7	697	29.6	630	17.4	729	16.9
Big Creek township	5 493	15 714	17 986	5 000–	231	30	13.0	–	–	–	–	17	40.5	7	9.9
Cave township	7 919	16 125	18 782	6 562	2 038	486	23.8	130	24.8	98	24.9	125	33.8	126	21.0
Cave City city (pt.)	8 027	14 853	18 614	5 953	1 388	351	25.3	79	24.0	52	21.7	122	39.0	88	21.4
Cherokee township	10 737	19 685	22 807	11 209	3 534	437	12.4	188	39.9	125	37.1	72	4.2	119	9.3
Cherokee Village-Hidden Valley CDP (pt.)	10 824	19 817	23 019	11 352	3 482	437	12.6	188	41.2	125	38.8	72	4.2	119	9.5
Davidson township	9 056	25 263	25 658	5 360	120	6	5.0	–	–	–	–	6	50.0	–	–
East Sullivan township	6 899	16 542	17 250	5 150	285	70	24.6	21	35.6	19	35.2	21	67.7	17	18.5
Hardy township	8 056	13 068	18 187	5 918	959	303	31.6	79	42.5	55	39.9	83	37.7	89	29.0
Cherokee Village-Hidden Valley CDP (pt.)	2 476	5 360	5 360	–	38	38	100.0	8	100.0	8	100.0	10	100.0	10	100.0
Hardy city	8 542	11 250	18 750	6 089	502	169	33.7	53	60.9	31	51.7	38	26.8	46	28.6
Highland township	9 428	20 667	25 823	11 550	776	109	14.0	30	14.8	24	13.6	21	15.8	23	10.5
Cherokee Village-Hidden Valley CDP (pt.)	9 184	21 250	27 159	11 316	279	51	18.3	27	28.4	21	23.6	–	–	6	9.4
Jackson township	4 379	10 515	11 167	7 902	318	159	50.0	80	74.8	71	78.9	8	20.0	33	45.8
Williford town	3 555	11 250	11 250	11 250	77	50	64.9	25	83.3	22	81.5	2	16.7	8	50.0
Johnson township	4 246	22 750	23 500	5 360	70	–	–	–	–	–	–	–	–	–	–
Lave Creek township	5 161	20 500	20 694	20 208	346	68	19.7	17	12.8	8	9.4	–	–	19	22.9
Lower North township	6 041	11 016	7 997	5 000–	334	139	41.6	41	41.4	24	32.4	37	69.8	37	40.2
Morgan township	11 214	18 654	18 462	20 500	110	17	15.5	–	–	–	–	–	–	9	25.0
North Big Rock township	6 109	12 417	20 938	6 429	175	19	10.9	–	–	–	–	9	30.0	–	–
North Lebanon township	6 838	6 687	23 750	5 156	37	19	51.4	–	–	–	–	6	46.2	–	–
North Union township	5 283	10 875	10 625	28 214	242	105	43.4	23	57.5	23	100.0	–	–	23	29.5
Ozark township	8 656	12 582	14 250	5 665	514	187	36.4	45	66.2	36	61.0	49	21.8	36	22.1
Piney Fork township	7 999	12 325	20 962	5 096	709	123	17.3	23	16.9	14	13.5	57	33.9	24	10.7
Evening Shade town	7 633	15 781	21 354	5 442	308	60	19.5	6	12.5	4	10.3	32	47.1	13	14.0
Richwoods township	8 643	17 863	21 133	6 852	1 118	263	23.5	94	35.2	88	40.2	59	26.7	56	16.1
Ash Flat city	7 527	14 583	19 297	6 366	614	141	23.0	48	26.5	42	30.0	34	23.8	30	17.5
Horseshoe Bend city (pt.)	2 548	5 360	5 360	–	6	6	100.0	1	100.0	1	100.0	–	–	2	100.0
Scott township	7 743	20 673	21 827	7 500	410	96	23.4	42	33.3	42	35.3	–	–	25	21.0
South Big Rock township	27 033	30 192	31 923	5 000	196	9	4.6	–	–	–	–	–	–	–	–
South Lebanon township	6 267	15 179	16 250	11 250	148	35	23.6	3	12.0	–	–	14	29.8	18	31.6
South Union township	5 055	10 179	16 389	5 000–	304	143	47.0	60	55.6	34	41.5	20	38.5	21	30.9
Strawberry township	9 397	30 625	30 625	–	157	8	5.1	–	–	–	–	–	–	–	–
Upper North township	5 838	13 462	14 167	8 217	276	60	21.7	7	8.1	–	–	8	14.5	22	31.4
Washington township	5 520	14 375	17 813	5 000–	148	8	5.4	–	–	–	–	–	–	–	–
West Sullivan township	5 801	13 625	13 824	12 500	327	127	38.8	51	54.8	36	58.1	18	37.5	25	29.8
Sidney town	5 200	13 558	15 000	6 783	203	71	35.0	27	46.6	25	55.6	18	52.9	15	28.8
Stone County	7 679	15 655	18 825	7 071	9 655	2 509	26.0	828	35.1	610	33.8	406	25.0	627	21.0
Arbana township	8 865	17 879	18 598	15 125	518	56	10.8	8	13.8	8	26.7	26	18.3	16	8.4
Blue Mountain township	7 235	12 602	18 731	6 689	2 993	926	30.9	298	44.5	237	45.1	174	27.7	216	23.9
Mountain View city (pt.)	6 765	11 315	17 368	6 758	2 345	832	35.5	264	50.9	208	48.9	150	30.6	196	28.6
Bryan township	8 517	16 641	22 721	5 073	178	6	3.4	–	–	–	–	–	–	–	–
Farris township	7 751	15 812	16 750	5 100	303	58	19.1	12	29.3	12	29.3	18	18.2	17	16.0
Flag township	5 685	15 500	20 833	5 000–	182	71	39.0	38	43.2	20	31.3	8	100.0	17	35.4
Franklin township	6 973	10 804	12 321	5 000–	410	207	50.5	54	48.6	34	56.7	47	85.5	62	45.6
Harris township	11 200	23 917	27 361	18 333	829	152	18.3	60	26.2	52	30.8	17	20.5	27	10.8
Mountain View city (pt.)	–	–	–	–	–	–	–	–	–	–	–	–	–	–	–
Jones township	3 971	15 809	15 809	–	120	44	36.7	22	61.1	22	73.3	–	–	11	33.3
Liberty township	6 817	14 271	15 521	11 563	219	63	28.8	18	46.2	11	34.4	–	–	24	33.8
Locust Grove township	9 646	11 136	30 500	6 725	142	31	21.8	6	27.3	–	–	–	–	14	26.9
Marcella township	11 945	14 531	17 656	9 458	186	19	10.2	6	12.5	6	12.5	–	–	6	10.0
Northwest township	8 430	14 250	22 500	6 289	410	112	27.3	40	44.9	25	34.7	17	27.0	23	18.0
Fifty-Six city	9 347	13 500	16 250	5 000–	154	24	15.6	–	–	–	–	13	36.1	5	8.8
Optimus township	6 587	12 396	13 571	6 216	175	43	24.6	20	43.5	20	50.0	–	–	13	23.2
Red River township	5 070	13 333	7 697	13 750	145	48	33.1	29	61.7	29	69.0	–	–	10	25.0
Red Stripe township	5 009	16 250	15 357	21 250	232	67	28.9	28	35.4	–	–	–	–	18	25.0
Richwoods township	7 550	19 922	20 741	15 375	346	73	21.1	25	26.0	25	35.7	–	–	24	21.4
Roasting Ear township	6 273	15 982	16 786	9 042	141	17	12.1	–	–	–	–	5	26.3	6	13.6
Smart township	8 492	26 250	30 455	15 000	113	4	3.5	–	–	–	–	–	–	–	–
Sylamore township	7 842	19 875	21 957	7 414	609	120	19.7	44	23.0	25	19.4	17	33.3	26	14.9
Timbo township	7 291	19 444	20 268	12 813	268	24	9.0	12	19.7	6	10.9	–	–	6	6.6
Turkey Creek township	6 684	16 875	22 708	11 103	291	59	20.3	20	21.5	20	23.3	6	20.7	14	18.2
Union township	6 952	12 383	16 161	5 326	598	217	36.3	73	48.3	43	42.2	31	39.7	51	28.5
Washington township	6 652	18 281	19 063	5 360	77	29	37.7	15	45.5	15	45.5	–	–	7	29.2
Wilson township	6 085	8 130	14 286	5 000–	170	63	37.1	–	–	–	–	40	100.0	19	39.6
Union County	10 617	21 041	26 007	9 631	45 873	10 087	22.0	3 701	29.1	2 615	27.5	1 670	22.4	2 293	17.7
Boone township	8 731	13 958	26 447	5 363	499	155	31.1	30	26.3	21	23.1	53	42.4	37	26.1
Cornie township	7 657	14 500	35 156	5 000–	377	119	31.6	60	36.6	43	31.9	18	42.9	19	21.8

TIPSII [UPF] GPH505 CENSUS90 72583600 05/19/92 1:17 PM MACHINE: C DATA:CENSUS90S*PH5TIPSDA05. 05/06/92 10:49:08 TAPE: NONE FRAME: 160
TSF:CENSUS90*92. 05/06/92 10:50:30 UTF:CENSUS90*93. 05/06/92 10:50:30 META:CENSUS90S*PH5TABLES05. 05/06/92 11:07:49

Table 9. **Income and Poverty Status in 1989: 1990**—Con.

[Data based on sample and subject to sampling variability, see text. For definitions of terms and meanings of symbols, see text]

State County County Subdivision Place	Per capita income in 1989 (dollars)	Median income in 1989 (dollars): Households	Median income in 1989 (dollars): Families	Median income in 1989 (dollars): Nonfamily households	Persons for whom poverty status is determined: Total	Income in 1989 below poverty level: All ages: Number	All ages: Percent	Related children: Under 18 years: Number	Under 18 years: Percent	5 to 17 years: Number	5 to 17 years: Percent	Persons 65 years and over: Number	Persons 65 years and over: Percent	Families with income in 1989 below poverty level: Number	Percent of all families
Union County—Con.															
El Dorado township	11 402	21 244	26 211	11 397	29 180	6 370	21.8	2 414	29.9	1 664	28.0	961	19.6	1 523	18.3
El Dorado city	11 408	19 205	24 357	11 289	22 479	5 581	24.8	2 189	35.5	1 520	33.7	834	20.4	1 302	20.8
Franklin township	9 536	23 220	27 902	10 074	2 372	465	19.6	161	23.7	127	22.9	64	24.8	90	13.6
Calion city	7 942	20 625	25 781	5 908	572	153	26.7	48	29.8	33	25.8	26	30.6	24	16.8
Garner township	8 447	20 357	31 094	5 505	347	28	8.1	–	–	–	–	15	25.0	–	–
Harrison township	10 119	18 482	23 977	5 723	573	137	23.9	51	35.9	43	41.3	48	30.2	19	12.1
Henderson township	7 939	18 942	23 438	5 381	797	175	22.0	70	28.9	57	31.1	23	18.7	33	15.6
Junction City city	8 508	20 313	27 955	6 170	598	132	22.1	49	31.4	36	30.3	23	21.7	20	12.5
Jackson township	10 827	22 750	26 842	6 881	761	119	15.6	46	21.0	37	21.5	37	44.0	18	8.6
Johnson township	10 452	19 417	26 250	7 285	1 487	280	18.8	57	14.1	57	16.3	78	31.8	91	19.9
Lapile township	7 797	15 096	21 506	6 801	2 813	808	28.7	253	34.5	174	30.8	150	30.9	165	20.5
Felsenthal town	8 502	10 938	20 625	5 589	91	18	19.8	–	–	–	–	8	33.3	4	13.8
Huttig town	7 702	16 250	22 232	6 648	814	241	29.6	90	35.4	59	31.4	46	35.7	50	22.8
Strong city	9 076	17 153	24 196	8 973	645	176	27.3	59	41.3	46	44.2	27	20.9	37	21.6
Norphlet township	10 451	25 833	31 042	8 075	1 745	178	10.2	60	12.7	51	14.2	45	14.9	38	7.7
Norphlet city	11 198	23 523	32 206	8 478	692	68	9.8	19	12.7	15	14.3	19	13.6	15	7.4
Smackover township	9 568	20 811	24 554	8 362	2 853	647	22.7	214	27.8	149	26.0	131	28.4	149	18.6
Smackover city	9 263	19 457	24 479	7 716	2 149	550	25.6	181	31.6	121	28.9	121	30.4	124	20.4
Tubal township	9 227	29 688	30 833	5 360	336	98	29.2	53	60.9	32	54.2	–	–	22	22.4
Van Buren township	9 854	22 639	23 681	7 743	649	77	11.9	44	21.9	35	23.0	5	8.6	18	8.8
Wesson township	8 097	13 750	26 023	5 000	379	158	41.7	69	60.5	69	63.9	26	48.1	23	27.4
Wilmington township	7 607	21 518	21 845	20 536	705	273	38.7	119	48.6	56	44.4	16	38.1	48	26.5
Van Buren County	8 706	17 103	20 776	8 584	13 855	3 071	22.2	938	30.6	696	29.5	646	20.1	733	17.2
Archey Valley township	5 850	12 750	12 750	–	175	76	43.4	15	29.4	10	21.7	28	68.3	33	57.9
Barnett township	8 722	21 950	26 250	5 000	537	70	13.0	8	5.7	6	5.4	33	42.3	21	12.6
Damascus town (pt.)	7 237	14 107	18 750	5 363	139	19	13.7	2	5.7	–	–	6	17.6	4	10.0
Bradley township	9 110	20 640	22 500	6 080	907	205	22.6	82	33.2	69	32.9	42	38.5	41	15.4
Cadron township	7 543	19 000	18 750	22 708	178	60	33.7	18	45.0	18	50.0	29	50.9	17	28.8
Cargile township	6 224	17 232	20 526	5 000–	333	58	17.4	14	13.9	14	14.7	30	83.3	12	12.5
Choctaw township	8 119	15 087	20 750	12 014	1 088	365	33.5	118	47.0	72	39.8	32	13.6	80	29.4
Clinton city (pt.)	12 132	22 500	36 607	14 219	145	14	9.7	–	–	–	–	–	–	6	15.4
Craig township	7 809	18 864	20 687	5 443	517	108	20.9	27	27.8	27	35.5	7	8.8	21	12.6
Culpepper township	6 096	11 473	16 087	6 047	486	87	17.9	17	12.9	12	16.7	30	36.1	12	9.7
Davis township	7 412	16 739	20 833	5 104	647	136	21.0	14	8.5	6	4.6	39	33.3	25	12.9
Griggs township	8 570	16 049	18 664	6 758	3 190	665	20.8	170	24.7	121	21.7	217	29.0	169	17.0
Clinton city (pt.)	8 108	14 810	16 486	7 031	1 950	472	24.2	149	31.9	100	27.7	130	28.0	109	18.8
Hartsugg township	6 954	26 806	26 806	–	200	34	17.0	16	28.1	16	34.8	13	72.2	11	20.0
Holley township	5 244	11 607	20 250	5 000–	372	107	28.8	35	29.2	6	8.2	7	23.3	23	22.1
Indian Rock township	16 928	28 320	30 536	15 714	1 366	21	1.5	–	–	–	–	–	–	11	2.0
Fairfield Bay CDP (pt.)	16 928	28 320	30 536	15 714	1 366	21	1.5	–	–	–	–	–	–	11	2.0
Liberty township	5 956	15 333	33 500	10 714	162	13	8.0	–	–	–	–	13	25.0	–	–
Linn Creek township	6 562	15 000	15 764	10 481	372	81	21.8	29	28.7	23	31.1	–	–	29	24.8
Mountain township	4 545	8 245	11 458	5 794	187	68	36.4	19	29.7	12	30.0	–	–	22	43.1
Red River township	10 794	16 042	20 331	11 633	642	110	17.1	58	79.5	41	85.4	33	11.0	17	7.9
Fairfield Bay CDP (pt.)	11 426	15 795	21 467	11 372	468	63	13.5	37	82.2	20	100.0	16	6.6	10	6.2
Union township	7 206	15 133	15 703	7 263	1 518	508	33.5	184	49.9	143	58.4	68	31.8	124	27.2
Fairfield Bay CDP (pt.)	11 717	17 656	16 420	20 556	301	58	19.3	11	22.9	11	35.5	26	50.0	18	16.8
Shirley town	7 030	15 147	16 176	6 140	365	132	36.2	44	46.3	38	55.9	14	23.0	34	30.9
Washington township	6 748	14 567	15 660	5 000–	679	219	32.3	71	42.3	71	43.8	25	17.2	49	22.8
Wheeler township	6 918	18 977	21 563	14 583	299	80	26.8	43	56.6	29	60.4	–	–	16	19.8
Washington County	11 625	23 124	28 270	12 185	108 933	15 914	14.6	4 252	15.5	2 726	13.9	1 988	16.3	2 988	9.8
District No. 1 township	13 148	27 737	30 579	18 212	10 100	1 107	11.0	360	13.1	222	11.2	147	15.1	270	9.2
Elm Springs town	10 657	22 632	25 833	9 555	878	92	10.5	14	7.8	5	3.4	18	12.7	23	8.5
Fayetteville city (pt.)	8 731	18 333	24 375	12 083	94	22	23.4	11	45.8	–	–	–	–	6	22.2
Johnson city	11 546	22 708	24 500	18 500	573	113	19.7	43	28.1	29	28.7	8	13.1	27	17.5
Springdale city (pt.)	13 776	29 743	32 813	22 257	5 237	309	5.9	129	8.7	91	8.5	35	8.7	75	4.9
Tontitown town	13 135	30 694	32 656	19 375	515	70	13.6	15	12.0	11	10.7	16	27.1	15	10.3
District No. 2 township	12 899	25 314	29 760	15 413	8 969	722	8.0	224	10.6	109	7.4	151	11.0	146	5.6
Springdale city (pt.)	12 899	25 314	29 760	15 413	8 969	722	8.0	224	10.6	109	7.4	151	11.0	146	5.6
District No. 3 township	11 051	26 194	29 920	13 059	8 437	715	8.5	285	12.1	174	10.4	95	10.7	154	6.3
Springdale city (pt.)	11 051	26 194	29 920	13 059	8 437	715	8.5	285	12.1	174	10.4	95	10.7	154	6.3
District No. 4 township	10 131	22 038	25 128	11 635	8 582	1 275	14.9	437	19.7	330	21.2	212	19.5	287	11.3
Fayetteville city (pt.)	–	–	–	–	–	–	–	–	–	–	–	–	–	–	–
Springdale city (pt.)	9 664	20 720	23 957	11 092	6 030	905	15.0	293	18.7	197	18.5	198	22.7	214	12.0
District No. 5 township	9 653	21 673	26 735	13 690	5 296	1 083	20.4	302	24.0	181	21.3	65	13.3	206	14.9
Farmington city (pt.)	7 674	33 750	33 750	–	28	–	–	–	–	–	–	–	–	–	–
Fayetteville city (pt.)	8 899	21 281	26 410	14 194	4 474	1 032	23.1	289	27.8	168	24.6	48	14.2	199	17.3
District No. 6 township	9 613	19 198	26 169	11 473	11 299	2 704	23.9	417	17.3	242	16.1	67	10.6	330	12.4
Fayetteville city (pt.)	9 539	16 859	25 453	11 199	8 646	2 528	29.2	381	22.6	224	22.7	50	11.4	284	15.0
District No. 7 township	8 651	12 591	22 643	8 896	5 309	1 872	35.3	204	29.7	133	28.2	166	35.0	180	18.9
Fayetteville city (pt.)	8 651	12 591	22 643	8 896	5 309	1 872	35.3	204	29.7	133	28.2	166	35.0	180	18.9
District No. 8 township	18 041	33 226	42 290	17 883	11 421	823	7.2	162	5.9	126	6.4	72	4.7	127	3.9
Fayetteville city (pt.)	18 031	33 182	42 215	17 883	11 393	823	7.2	162	5.9	126	6.4	72	4.7	127	3.9
Springdale city (pt.)	22 090	77 197	77 197	–	28	–	–	–	–	–	–	–	–	–	–
District No. 9 township	8 639	17 711	21 316	9 869	7 390	1 497	20.3	505	25.7	245	18.6	234	25.9	302	14.7
Elkins city	10 734	21 667	27 500	10 000	696	100	14.4	20	13.2	17	14.8	41	32.0	28	13.2
Fayetteville city (pt.)	8 219	16 440	20 135	9 716	5 161	1 203	23.3	404	29.6	179	20.3	182	28.9	240	17.2
District No. 10 township	10 350	20 314	22 876	7 272	7 700	1 514	19.7	527	25.1	378	23.6	309	29.8	365	15.9
Lincoln city	8 220	13 919	18 587	7 072	1 454	393	27.0	140	36.1	98	34.4	93	30.8	89	21.3
District No. 11 township	10 366	22 625	26 393	9 399	7 920	976	12.3	276	12.6	203	12.0	228	23.6	221	9.5
Farmington city (pt.)	11 331	21 250	24 441	7 028	1 289	164	12.7	50	13.6	41	14.7	52	27.4	39	9.8
Fayetteville city (pt.)	10 058	23 894	25 200	6 757	430	17	4.0	–	–	–	–	–	–	–	–
Prairie Grove city	10 599	20 086	24 327	10 481	1 759	310	17.6	115	24.3	84	21.7	73	24.2	64	12.7
District No. 12 township	9 383	22 236	25 440	10 224	7 921	1 064	13.4	388	17.4	280	16.7	154	16.8	249	10.8
Fayetteville city (pt.)	16 625	28 333	37 500	22 917	96	5	5.2	–	–	–	–	5	22.7	–	–
Greenland town	9 534	26 250	30 000	12 083	755	68	9.0	26	14.2	24	17.4	13	14.8	12	5.4
West Fork city	9 670	23 824	27 132	8 971	1 605	159	9.9	53	10.6	32	8.3	44	21.6	48	10.7
Winslow city	8 020	16 111	21 719	6 822	334	75	22.5	28	32.2	19	27.9	8	13.8	17	17.5
District No. 13 township	15 505	30 219	32 257	15 040	8 589	562	6.5	165	7.0	103	5.8	88	9.7	151	5.7
Fayetteville city (pt.)	20 423	45 833	48 235	26 964	2 593	42	1.6	24	3.3	24	4.4	–	–	12	1.5
Goshen town	16 656	26 705	28 295	12 500	587	74	12.6	20	12.3	14	12.3	17	22.7	17	10.1
Springdale city (pt.)	10 533	41 250	41 250	–	24	–	–	–	–	–	–	–	–	–	–

TIPSII [UPF] GPH505 CENSUS90 72583600 05/19/92 1:17 PM MACHINE: C DATA:CENSUS90S*PH5TIPSDA05. 05/06/92 10:49:08 TAPE: NONE FRAME: 161
TSF:CENSUS90*92. 05/06/92 10:50:30 UTF:CENSUS90*93. 05/06/92 10:50:30 META:CENSUS90S*PH5TABLES05. 05/06/92 11:07:49

Table 9. **Income and Poverty Status in 1989: 1990**—Con.

[Data based on sample and subject to sampling variability, see text. For definitions of terms and meanings of symbols, see text]

State County County Subdivision Place	Per capita income in 1989 (dollars)	Median income in 1989 (dollars)			Persons for whom poverty status is determined									Families with income in 1989 below poverty level	
						Income in 1989 below poverty level									
						All ages		Related children				Persons 65 years and over			
								Under 18 years		5 to 17 years					
		Households	Families	Nonfamily households	Total	Number	Percent	Number	Percent	Number	Percent	Number	Percent	Number	Percent of all families
White County	9 902	19 722	23 562	7 361	51 650	9 683	18.7	2 868	21.3	2 051	20.6	2 037	27.0	2 248	14.7
Albion township	7 898	18 125	19 844	5 000–	243	41	16.9	6	12.2	6	13.6	15	37.5	13	16.0
Antioch township	7 831	25 093	25 185	5 000–	479	65	13.6	22	15.3	–	–	27	37.0	16	10.8
Bald Knob township	8 021	14 849	16 971	7 224	3 969	1 202	30.3	399	37.0	257	31.7	202	35.6	288	24.5
Bald Knob city	8 598	14 189	16 293	7 448	2 632	858	32.6	297	41.6	208	38.4	157	35.4	201	26.0
Big Creek township	8 230	15 000	19 345	5 000–	1 190	223	18.7	54	20.4	38	17.6	70	29.5	45	12.3
Pangburn city	7 631	12 772	17 417	5 000–	657	153	23.3	41	29.1	27	25.2	41	32.8	35	17.4
Cadron township	7 996	18 214	21 696	5 000–	316	66	20.9	16	14.2	–	–	7	63.6	17	19.5
Cane township	8 671	22 083	25 357	8 621	771	164	21.3	61	26.5	55	25.8	44	31.2	34	15.0
Chrisp township	11 220	25 104	26 563	19 643	541	54	10.0	19	15.6	13	14.3	12	13.6	14	8.0
Clay township	7 420	20 278	20 417	5 000–	432	130	30.1	53	44.9	47	49.5	27	42.9	33	23.9
Cleveland township	2 543	5 000–	5 000–	–	36	23	63.9	11	100.0	–	–	–	–	7	53.8
Coffey township	11 012	25 179	35 192	7 125	508	110	21.7	11	10.8	6	9.7	14	35.0	18	12.7
Coldwell township	5 958	12 143	18 571	5 000–	327	103	31.5	17	22.4	8	11.9	63	54.3	19	20.2
Crosby township	8 455	22 891	22 344	26 250	341	–	–	–	–	–	–	–	–	–	–
Cypert township	10 027	20 417	30 139	5 257	243	46	18.9	16	30.2	16	30.2	7	24.1	7	9.9
Denmark township	5 942	12 311	13 558	5 000–	517	142	27.5	44	29.9	26	29.2	18	17.1	33	22.6
Des Arc township	7 302	9 719	10 795	6 857	386	151	39.1	54	65.9	25	53.2	9	14.8	40	31.0
Dogwood township	10 903	15 833	22 292	5 000–	675	124	18.4	24	15.6	24	21.8	28	23.7	26	13.3
Griffithville town	6 730	13 125	15 208	5 987	237	45	19.0	9	15.8	9	21.4	11	23.4	12	16.4
El Paso township	11 172	30 568	30 114	5 000–	509	66	13.0	11	7.5	11	8.5	10	30.3	22	13.2
Francure township	6 906	18 409	18 864	5 000–	260	72	27.7	22	31.0	22	39.3	14	63.6	24	29.3
Georgetown town	5 586	17 708	18 542	5 000–	110	35	31.8	12	36.4	12	42.9	11	73.3	4	16.0
Garner township	6 830	20 096	20 673	11 667	311	51	16.4	6	8.5	4	7.0	15	36.6	18	18.2
Garner town	7 599	16 667	18 125	12 083	146	25	17.1	5	14.3	3	9.1	4	20.0	8	17.0
Gravel Hill township	7 469	14 773	14 318	16 250	147	79	53.7	36	67.9	36	67.9	–	–	21	43.8
Gray township	11 013	21 368	27 642	9 366	14 786	2 349	15.9	586	16.3	395	15.6	461	20.2	511	11.6
Kensett city (pt.)	8 998	22 500	22 250	22 917	45	6	13.3	2	22.2	2	22.2	2	25.0	2	13.3
Searcy city (pt.)	10 480	19 925	26 261	9 334	11 348	2 083	18.4	519	19.6	349	19.0	381	19.6	449	13.4
Gum Springs township	17 663	34 088	39 479	13 264	2 306	127	5.5	21	3.6	10	2.2	31	11.2	37	5.0
Searcy city (pt.)	22 820	40 966	44 375	7 843	1 168	91	7.8	15	5.6	4	1.9	31	16.1	26	6.8
Guthrie township	6 763	16 250	18 250	5 000–	710	119	16.8	24	11.9	15	9.7	49	65.3	29	14.6
Harrison township	9 537	20 683	22 482	7 468	4 709	644	13.7	183	14.5	129	14.1	124	20.7	166	11.6
Judsonia city (pt.)	9 625	18 482	22 717	7 433	1 787	261	14.6	86	19.3	65	19.8	73	22.1	59	11.1
Hartsell township	7 525	20 375	21 563	5 806	599	111	18.5	51	26.6	40	40.8	18	27.3	17	10.4
Higginson township	8 881	17 500	20 250	7 885	811	225	27.7	87	39.2	65	43.3	50	32.9	47	21.6
Higginson town	7 962	15 625	25 179	7 952	279	65	23.3	17	22.7	6	14.0	17	37.0	5	7.7
Searcy city (pt.)	3 330	5 360	5 360	–	23	23	100.0	–	–	–	–	23	100.0	12	100.0
Jackson township	6 828	13 553	15 156	5 000–	368	80	21.7	26	24.5	26	26.5	5	55.6	14	13.1
Jefferson township	8 843	26 250	26 250	5 360	260	53	20.4	17	26.6	17	28.3	5	22.7	14	16.1
Joy township	7 735	21 354	21 250	5 000–	380	24	6.3	–	–	–	–	10	34.5	7	6.1
Kensett township	7 684	16 513	20 238	7 680	2 102	521	24.8	183	30.7	150	33.9	104	31.8	118	20.3
Kensett city (pt.)	7 375	15 800	19 492	7 070	1 694	467	27.6	172	36.4	139	38.7	100	34.5	106	22.4
Searcy city (pt.)	38 985	49 375	100 000	13 750	13	–	–	–	–	–	–	–	–	–	–
Kentucky township	10 605	19 250	23 542	6 874	854	127	14.9	31	14.6	31	15.3	69	34.2	37	15.0
Rose Bud town	9 950	20 000	24 375	10 625	155	19	12.3	8	25.0	8	26.7	9	21.4	7	13.7
Liberty township	7 674	16 800	19 444	7 314	1 667	399	23.9	148	28.0	89	21.9	83	31.9	99	21.2
Bradford city	7 057	12 548	17 188	6 404	850	229	26.9	62	27.8	35	21.3	61	30.8	62	25.1
McRae township	7 468	12 888	15 982	8 108	1 147	359	31.3	145	43.2	116	42.6	44	25.1	91	28.0
McRae city	7 289	14 609	18 542	7 094	688	161	23.4	60	29.3	39	25.2	33	27.0	36	19.0
Marion township	7 931	15 833	18 015	5 214	365	31	8.5	–	–	–	–	19	19.2	5	4.1
Letona town	7 681	12 361	17 375	5 408	204	24	11.8	–	–	–	–	19	30.6	5	7.2
Marshall township	8 581	17 500	22 625	16 125	293	94	32.1	35	38.5	16	38.1	15	55.6	18	22.2
Mount Pisgah township	4 504	8 000	14 250	5 041	57	24	42.1	–	–	–	–	12	70.6	5	29.4
Red River township	8 662	20 833	27 772	5 000–	467	84	18.0	27	21.6	18	23.7	24	37.5	19	14.7
Judsonia city (pt.)	–	–	–	–	–	–	–	–	–	–	–	–	–	–	–
West Point town	7 258	12 750	18 125	5 000–	153	36	23.5	13	29.5	7	26.9	9	39.1	10	19.2
Royal township	9 595	24 659	32 000	5 247	407	46	11.3	6	5.8	6	8.5	11	100.0	6	5.8
Russell township	10 426	17 188	19 265	7 803	685	209	30.5	83	42.8	44	32.1	35	40.7	55	27.2
Russell town	20 677	20 500	26 250	10 000	186	30	16.1	10	20.4	2	6.9	7	30.4	7	14.0
Union township	10 463	20 780	23 891	5 554	5 448	946	17.4	265	19.1	222	21.1	243	30.1	206	12.8
Beebe city	9 523	18 256	22 809	5 486	4 269	911	21.3	265	23.3	222	26.9	226	33.9	206	16.8
Velvet Ridge township	8 043	16 346	23 750	5 456	684	140	20.5	44	25.4	44	32.4	23	26.1	32	17.1
Walker township	9 342	19 792	30 700	13 750	344	59	17.2	24	20.5	24	29.3	20	55.6	20	20.8
Woodruff County	7 583	14 024	18 149	6 255	9 375	3 239	34.5	1 259	44.9	921	43.3	608	39.0	711	28.3
Augusta township	8 346	13 824	16 563	7 826	3 291	1 188	36.1	464	52.0	340	48.4	214	36.6	273	30.6
Augusta city	7 347	12 648	14 426	7 579	2 693	1 108	41.1	461	57.1	340	53.6	187	38.9	236	35.1
Patterson town (pt.)	–	–	–	–	–	–	–	–	–	–	–	–	–	–	–
Barnes township	5 008	12 045	12 500	7 500	244	162	66.4	90	90.9	60	87.0	2	13.3	31	45.6
McCrory city (pt.)	–	–	–	–	–	–	–	–	–	–	–	–	–	–	–
Cache township	5 325	12 188	20 781	5 000–	230	75	32.6	38	28.1	30	28.3	7	24.1	16	31.4
Caney township	8 026	14 808	15 313	8 791	303	84	27.7	40	50.6	23	46.9	6	7.5	17	17.5
Hunter town	7 151	14 063	16 667	6 879	137	32	23.4	5	18.5	5	21.7	6	16.2	8	20.0
Cotton Plant township	5 184	9 237	12 059	5 000–	1 320	700	53.0	287	68.2	202	68.5	124	47.9	162	47.4
Cotton Plant city	5 251	8 229	11 618	5 000–	1 150	611	53.1	245	67.1	162	65.9	122	50.2	141	47.0
Dent township	7 378	21 528	28 906	5 000–	345	120	34.8	26	21.5	26	29.9	16	100.0	25	29.1
De View township	8 516	16 383	20 550	6 897	2 653	594	22.4	184	24.6	125	21.1	169	36.3	136	18.3
McCrory city (pt.)	8 884	16 833	21 445	7 755	1 860	435	23.4	155	29.1	104	24.9	93	27.8	98	18.8
Patterson town (pt.)	5 855	9 923	14 338	5 580	412	108	26.2	17	16.2	11	14.3	50	48.5	25	21.4
Franks township	10 053	22 361	25 972	11 250	155	–	–	–	–	–	–	–	–	–	–
Freeman township	2 952	5 000–	–	5 000–	55	55	100.0	–	–	–	–	55	100.0	–	–
Garden township	14 185	15 000	21 250	5 000–	66	18	27.3	–	–	–	–	–	–	6	33.3
Point township	6 860	13 750	23 750	5 217	163	42	25.8	18	37.5	12	66.7	6	25.0	6	16.7
Pumpkin Bend township	4 421	13 611	17 500	7 864	380	130	34.2	61	46.6	52	59.8	9	52.9	26	30.2
White River township	7 360	21 875	21 250	–	170	71	41.8	51	71.8	51	79.7	–	–	13	27.7
Yell County	9 400	19 647	22 803	8 463	17 593	3 015	17.1	820	18.8	541	16.7	746	26.7	738	14.3
Bluffton township	7 112	14 583	18 646	9 476	280	62	22.1	15	29.4	–	–	20	28.2	19	21.8
Briggsville township	9 321	20 893	20 893	17 500	203	19	9.4	–	–	–	–	6	18.8	7	11.5
Centerville township	7 884	21 375	24 028	5 000–	905	116	12.8	7	2.8	7	3.6	20	45.5	14	5.6
Compton township	9 543	17 708	19 167	5 360	60	–	–	–	–	–	–	–	–	–	–
Crawford township	7 704	20 893	21 250	5 000–	42	8	19.0	–	–	–	–	8	100.0	–	–
Danville township	11 207	20 896	23 893	10 968	1 992	213	10.7	46	10.4	28	8.5	66	18.1	54	9.2
Belleville city (pt.)	6 065	5 000–	21 250	5 000–	5	2	40.0	–	–	–	–	2	100.0	–	–
Corinth town (pt.)	7 028	18 125	19 375	5 360	57	9	15.8	6	26.1	4	23.5	–	–	2	13.3
Danville city (pt.)	11 730	20 389	24 702	10 927	1 576	160	10.2	32	9.2	18	7.1	56	16.9	36	7.8

TIPSII [UPF] GPH505 CENSUS90 72583600 05/19/92 1:17 PM MACHINE: C DATA:CENSUS90S*PH5TIPSDA05. 05/06/92 10:49:08 TAPE: NONE FRAME: 162
TSF:CENSUS90*92. 05/06/92 10:50:30 UTF:CENSUS90*93. 05/06/92 10:50:30 META:CENSUS90S*PH5TABLES05. 05/06/92 11:07:49

Table 9. **Income and Poverty Status in 1989: 1990**—Con.

[Data based on sample and subject to sampling variability, see text. For definitions of terms and meanings of symbols, see text]

State County County Subdivision Place	Per capita income in 1989 (dollars)	Median income in 1989 (dollars)			Persons for whom poverty status is determined									Families with income in 1989 below poverty level	
						Income in 1989 below poverty level									
						All ages		Related children				Persons 65 years and over			
								Under 18 years		5 to 17 years					
		Households	Families	Nonfamily households	Total	Number	Percent	Number	Percent	Number	Percent	Number	Percent	Number	Percent of all families
Yell County—Con.															
Dardanelle township	9 546	20 374	23 785	9 161	5 951	939	15.8	253	16.9	193	16.5	218	25.2	256	14.6
Dardanelle city	9 232	16 735	21 434	8 825	3 715	658	17.7	191	21.5	153	22.2	152	25.5	173	16.4
Dutch Creek township	10 586	10 625	11 042	5 000–	56	8	14.3	–	–	–	–	8	38.1	–	–
Ferguson township	10 765	20 893	22 143	9 542	950	142	14.9	19	7.4	13	7.5	26	19.8	39	13.9
Belleville city (pt.)	8 423	19 219	20 208	9 661	400	55	13.8	10	9.4	7	8.4	7	12.3	13	11.6
Galla Rock township	7 314	24 722	25 489	5 000–	319	21	6.6	–	–	–	–	11	28.2	–	–
Gilkey township	10 748	26 429	35 962	8 984	178	29	16.3	–	–	–	–	–	–	7	16.7
Danville city (pt.)	–	–	–	–	–	–	–	–	–	–	–	–	–	–	–
Gravelly Hill township	7 312	12 212	16 250	5 100	151	18	11.9	–	–	–	–	18	28.6	7	13.5
Herring township	7 113	16 250	19 000	5 000–	211	31	14.7	5	8.6	3	5.7	8	34.8	12	17.6
Ions Creek township	8 803	23 214	24 821	5 360	75	13	17.3	–	–	–	–	13	46.4	7	25.9
Lamar township	8 276	16 250	17 963	7 122	1 048	240	22.9	53	20.6	36	17.3	67	29.9	57	18.6
Plainview city	7 699	15 417	17 788	5 000–	678	162	23.9	38	20.0	33	21.0	60	40.8	38	19.1
Magazine township	9 599	25 562	26 687	7 415	884	187	21.2	74	43.0	35	34.7	24	21.1	40	14.0
Mason township	14 633	25 139	29 000	20 288	214	11	5.1	–	–	–	–	11	40.7	2	2.6
Mountain township	5 984	12 206	12 159	12 292	189	61	32.3	38	80.9	24	72.7	–	–	11	18.3
Prairie township	10 021	28 958	29 479	13 750	372	126	33.9	55	62.5	31	79.5	16	55.2	30	25.2
Reed Keathly township	5 604	11 932	11 364	31 250	91	36	39.6	12	60.0	12	75.0	–	–	12	50.0
Corinth town (pt.)	–	–	–	–	–	–	–	–	–	–	–	–	–	–	–
Richland township	7 136	17 917	19 583	5 000	155	6	3.9	–	–	–	–	–	–	–	–
Riley township	8 387	18 239	19 574	8 883	843	99	11.7	35	14.6	16	8.9	40	21.2	24	10.1
Havana city	7 098	14 318	15 375	7 907	349	90	25.8	35	38.5	16	26.2	31	30.1	24	23.3
Rover township	9 744	22 292	22 500	5 000–	335	77	23.0	45	39.1	13	21.3	–	–	24	21.4
Sulphur Springs township	9 077	21 193	24 861	8 160	328	32	9.8	–	–	–	–	32	44.4	8	8.8
Ward township	8 591	15 111	18 694	7 428	1 506	443	29.4	163	36.2	130	38.5	62	30.2	102	25.6
Ola city	8 645	11 984	17 391	6 798	995	298	29.9	94	35.1	67	34.5	44	28.4	72	26.1
Waveland township	12 673	25 227	28 304	5 000–	205	66	32.2	–	–	–	–	66	81.5	–	–
Wilson township	9 744	24 750	24 750	–	50	12	24.0	–	–	–	–	6	100.0	6	28.6

TIPSII [UPF] GPH505 CENSUS90 72583600 05/19/92 1:17 PM MACHINE: C DATA:CENSUS90S*PH5TIPSDA05. 05/06/92 10:49:08 TAPE: NONE FRAME: 163
TSF:CENSUS90*92. 05/06/92 10:50:30 UTF:CENSUS90*93. 05/06/92 10:50:30 META:CENSUS90S*PH5TABLES05. 05/06/92 11:07:49

Table 10. Income and Poverty Status in 1989: 1990

[Data based on sample and subject to sampling variability, see text. For definitions of terms and meanings of symbols, see text]

State County Place and [In Selected States] County Subdivision	Per capita income in 1989 (dollars)	Median income in 1989 (dollars)			Persons for whom poverty status is determined									Families with income in 1989 below poverty level	
						Income in 1989 below poverty level									
						All ages		Related children				Persons 65 years and over			
								Under 18 years		5 to 17 years					
		House-holds	Families	Nonfamily house-holds	Total	Number	Percent	Number	Percent	Number	Percent	Number	Percent	Number	Percent of all families
The State	**10 520**	**21 147**	**25 395**	**10 295**	**2 292 037**	**437 089**	**19.1**	**152 891**	**25.0**	**106 675**	**23.8**	**75 625**	**22.9**	**97 026**	**14.8**
COUNTY															
Arkansas County	11 169	19 516	23 091	9 063	21 301	4 355	20.4	1 593	26.7	1 137	25.1	810	24.3	971	15.7
Ashley County	9 696	20 609	25 077	9 173	23 992	5 022	20.9	1 893	28.0	1 352	26.6	852	25.4	1 187	17.4
Baxter County	10 648	18 826	21 545	10 909	30 727	5 014	16.3	1 693	28.4	1 253	27.6	893	10.2	1 229	12.2
Benton County	12 274	26 021	29 887	13 130	95 939	9 236	9.6	3 030	12.7	1 993	11.6	1 798	10.7	1 977	6.8
Boone County	10 129	20 656	24 576	8 874	27 835	3 863	13.9	1 059	15.1	650	12.5	940	20.5	892	10.7
Bradley County	8 824	17 259	21 644	7 164	11 514	2 862	24.9	1 018	33.9	678	30.3	621	30.3	680	20.4
Calhoun County	9 464	21 198	25 048	7 733	5 720	890	15.6	229	14.8	157	13.7	279	30.4	223	13.5
Carroll County	10 176	20 623	24 262	11 238	18 469	2 805	15.2	911	20.7	597	18.1	553	16.8	663	12.1
Chicot County	7 452	12 680	16 749	6 354	15 603	6 299	40.4	2 752	54.1	1 960	51.0	876	35.6	1 281	32.3
Clark County	9 001	18 068	24 098	7 669	19 292	4 619	23.9	1 418	30.2	984	28.3	848	25.4	1 029	18.3
Clay County	9 018	16 219	19 662	6 909	17 841	3 784	21.2	871	21.7	628	21.0	1 169	32.8	871	16.1
Cleburne County	10 039	19 438	22 318	8 669	19 126	3 312	17.3	948	23.1	653	21.0	834	21.7	864	14.0
Cleveland County	9 025	19 703	24 469	6 369	7 709	1 467	19.0	451	21.8	308	19.5	319	29.4	330	14.7
Columbia County	9 425	18 470	23 360	8 456	24 706	6 021	24.4	2 081	31.2	1 424	29.0	1 120	27.2	1 320	19.1
Conway County	9 126	20 538	24 659	7 721	18 785	3 102	16.5	1 023	20.0	704	18.6	725	24.3	672	12.6
Craighead County	11 301	22 150	27 168	11 023	66 438	11 319	17.0	3 406	20.4	2 251	18.9	1 884	24.4	2 508	13.1
Crawford County	9 689	21 574	24 391	8 964	42 015	6 843	16.3	2 604	21.2	1 786	19.7	977	20.9	1 627	13.1
Crittenden County	9 334	20 948	25 301	9 372	49 366	13 360	27.1	5 982	38.0	4 164	36.8	1 692	33.7	2 824	21.3
Cross County	8 897	19 049	21 988	8 447	18 890	4 789	25.4	1 802	31.3	1 363	31.8	819	32.7	1 113	21.3
Dallas County	9 101	17 651	23 156	7 305	9 404	2 101	22.3	721	29.2	540	29.2	452	28.0	454	17.2
Desha County	8 428	15 719	19 786	6 578	16 542	5 621	34.0	2 364	45.2	1 672	42.9	832	35.8	1 219	27.3
Drew County	9 114	18 906	22 913	8 793	16 639	4 025	24.2	1 493	31.6	957	27.2	721	32.5	960	20.2
Faulkner County	10 141	23 663	28 455	11 455	56 434	7 815	13.8	1 998	13.4	1 194	11.0	1 132	18.6	1 534	9.8
Franklin County	8 877	18 408	22 072	7 209	14 578	2 975	20.4	839	22.2	546	19.2	585	25.7	710	16.4
Fulton County	8 240	14 950	18 072	6 334	9 865	2 593	26.3	734	31.4	514	29.2	591	29.2	667	22.1
Garland County	11 873	20 260	25 268	10 075	71 994	12 971	18.0	3 919	25.4	2 581	22.9	2 584	16.6	2 825	13.1
Grant County	10 344	24 278	28 313	8 194	13 815	2 062	14.9	605	16.3	444	15.9	499	29.5	525	12.9
Greene County	9 757	19 940	23 346	8 091	31 273	5 589	17.9	1 771	22.5	1 169	20.2	1 134	24.7	1 299	13.6
Hempstead County	8 583	16 986	20 649	7 611	21 230	4 824	22.7	1 616	27.5	1 092	24.8	828	24.8	1 119	18.4
Hot Spring County	9 164	19 355	22 546	7 630	25 751	4 792	18.6	1 413	21.2	999	20.0	1 051	25.3	1 208	15.7
Howard County	9 563	21 277	25 308	8 583	13 151	2 448	18.6	858	23.4	634	22.8	553	27.0	519	13.7
Independence County	10 493	20 208	24 699	8 427	30 569	5 242	17.1	1 534	19.0	1 078	17.8	1 304	30.1	1 184	13.2
Izard County	8 852	16 910	20 429	8 006	11 114	2 347	21.1	700	29.1	514	29.0	625	22.6	582	16.4
Jackson County	8 984	16 641	20 919	6 740	18 647	4 964	26.6	1 640	33.7	1 225	33.2	1 011	32.2	1 173	21.4
Jefferson County	9 852	21 322	26 360	9 558	81 244	19 410	23.9	7 488	31.8	5 302	30.4	3 069	28.4	4 257	19.3
Johnson County	8 924	18 225	21 345	9 792	17 617	3 542	20.1	1 170	26.8	861	26.6	610	20.5	796	15.6
Lafayette County	7 573	13 849	18 428	6 287	9 534	3 305	34.7	1 224	45.5	961	46.4	601	36.7	718	27.9
Lawrence County	8 231	15 337	19 917	6 521	17 006	4 260	25.0	1 215	28.5	801	25.1	918	30.1	1 045	20.6
Lee County	6 582	11 949	14 213	6 026	12 936	6 119	47.3	2 786	64.2	2 000	61.2	777	39.2	1 331	39.1
Lincoln County	7 899	18 457	22 680	6 073	10 520	2 761	26.2	1 003	31.7	693	29.2	540	37.1	569	19.6
Little River County	9 942	21 791	26 314	8 914	13 804	2 661	19.3	979	25.6	699	24.3	482	26.1	636	16.2
Logan County	8 283	18 992	22 227	7 612	19 854	3 827	19.3	1 301	24.6	855	21.9	865	26.4	923	16.0
Lonoke County	10 273	23 831	28 007	9 331	38 735	5 766	14.9	2 035	17.8	1 484	17.0	1 046	24.7	1 259	11.4
Madison County	8 548	18 392	20 929	9 353	11 502	2 307	20.1	744	24.4	489	21.8	492	26.7	593	17.1
Marion County	9 339	17 220	20 745	8 522	11 871	2 240	18.9	656	25.1	465	23.3	470	17.9	553	14.7
Miller County	9 663	20 232	25 345	9 184	37 762	8 443	22.4	3 263	30.2	2 362	29.4	1 378	26.8	1 967	18.7
Mississippi County	8 691	18 522	21 467	8 248	56 140	14 713	26.2	6 262	35.3	4 431	34.6	2 052	31.9	3 213	20.8
Monroe County	7 587	13 633	17 892	6 961	11 188	4 022	35.9	1 588	47.3	1 198	47.8	674	34.6	883	29.1
Montgomery County	8 343	16 503	19 523	7 306	7 686	1 832	23.8	579	32.1	461	34.1	325	23.1	403	17.3
Nevada County	9 666	18 919	22 304	8 570	9 898	2 007	20.3	720	26.4	536	25.5	461	26.9	442	15.9
Newton County	7 114	15 139	18 000	5 000–	7 581	2 242	29.6	783	36.8	545	33.2	387	34.3	501	22.9
Ouachita County	9 974	21 056	26 777	7 765	30 184	6 403	21.2	2 301	27.9	1 747	28.2	1 190	25.3	1 296	15.0
Perry County	8 848	17 626	21 954	7 634	7 869	1 600	20.3	526	26.5	392	26.2	281	22.7	341	14.4
Phillips County	6 692	13 071	16 259	5 989	28 422	12 229	43.0	5 547	57.7	3 785	54.1	1 722	41.1	2 581	34.8
Pike County	9 220	19 240	22 454	6 782	9 911	1 778	17.9	478	18.6	355	18.7	459	27.2	431	14.5
Poinsett County	8 792	16 858	20 629	6 545	24 319	6 223	25.6	2 149	32.9	1 348	28.1	1 103	31.0	1 504	20.8
Polk County	8 884	17 789	21 306	7 473	17 125	3 169	18.5	977	22.3	691	21.1	723	22.8	748	14.7
Pope County	10 347	22 326	26 287	10 657	43 972	6 750	15.4	2 097	17.7	1 469	17.0	1 303	24.6	1 578	12.5
Prairie County	8 642	17 044	21 658	7 373	9 425	2 141	22.7	623	25.4	427	23.4	461	30.4	525	19.2
Pulaski County	13 760	26 883	32 638	16 266	342 518	48 203	14.1	17 850	19.8	12 350	19.3	6 124	16.2	9 847	10.5
Randolph County	8 219	16 719	19 986	6 161	16 236	3 307	20.4	873	21.3	659	21.4	876	32.7	755	15.8
St. Francis County	7 194	15 029	18 376	6 712	28 128	10 302	36.6	4 514	48.4	3 304	47.7	1 281	35.6	2 334	30.8
Saline County	11 677	28 262	31 855	11 951	62 932	5 845	9.3	2 082	12.1	1 570	12.2	888	13.6	1 283	6.9
Scott County	8 360	16 470	20 195	8 032	10 058	2 201	21.9	686	26.8	485	26.5	439	27.5	560	18.4
Searcy County	7 209	13 221	16 855	5 924	7 740	2 316	29.9	661	35.3	463	32.8	584	39.2	565	24.5
Sebastian County	12 361	24 037	29 066	12 316	97 872	12 803	13.1	4 298	16.8	2 762	15.1	1 961	15.1	2 765	10.0
Sevier County	9 060	19 208	23 287	7 682	13 358	2 487	18.6	864	24.6	667	24.7	441	21.5	518	13.7
Sharp County	8 578	17 362	19 851	7 663	13 882	3 026	21.8	934	30.7	697	29.6	630	17.4	729	16.9
Stone County	7 679	15 655	18 825	7 071	9 655	2 509	26.0	828	35.1	610	33.8	406	25.0	627	21.0
Union County	10 617	21 041	26 007	9 631	45 873	10 087	22.0	3 701	29.1	2 615	27.5	1 670	22.4	2 293	17.7
Van Buren County	8 706	17 103	20 776	8 584	13 855	3 071	22.2	938	30.6	696	29.5	646	20.1	733	17.2
Washington County	11 625	23 124	28 270	12 185	108 933	15 914	14.6	4 252	15.5	2 726	13.9	1 988	16.3	2 988	9.8
White County	9 902	19 722	23 562	7 361	51 650	9 683	18.7	2 868	21.3	2 051	20.6	2 037	27.0	2 248	14.7
Woodruff County	7 583	14 024	18 149	6 255	9 375	3 239	34.5	1 259	44.9	921	43.3	608	39.0	711	28.3
Yell County	9 400	19 647	22 803	8 463	17 593	3 015	17.1	820	18.8	541	16.7	746	26.7	738	14.3
PLACE AND COUNTY SUBDIVISION															
Adona town, Perry County	9 316	17 321	25 000	12 188	130	22	16.9	4	40.0	2	40.0	9	36.0	5	13.2
Alexander town, Pulaski County	4 461	12 361	15 000	8 401	209	82	39.2	56	53.3	42	61.8	4	13.3	8	21.1
Alicia town, Lawrence County	4 849	11 250	12 708	6 023	152	76	50.0	31	75.6	9	52.9	5	20.0	17	37.8
Allport town, Lonoke County	4 088	9 411	15 625	5 000–	203	69	34.0	23	29.5	14	28.0	14	70.0	19	39.6
Alma city, Crawford County	8 442	19 017	24 226	7 793	3 008	610	20.3	254	27.7	189	28.1	83	21.8	145	17.1
Almyra town, Arkansas County	10 286	16 354	19 375	7 831	319	73	22.9	32	35.2	25	37.3	18	29.5	12	14.5
Alpena town, Boone County	6 869	11 389	15 938	7 039	282	88	31.2	38	55.1	28	56.0	17	23.0	18	24.0
Altheimer city, Jefferson County	5 989	11 422	16 111	5 000–	986	388	39.4	142	41.3	90	35.9	99	56.9	92	38.3
Altus city, Franklin County	8 273	14 375	17 917	7 032	410	105	25.6	38	39.6	18	26.1	19	20.2	24	19.7
Amagon town, Jackson County	6 951	12 981	20 833	6 155	142	48	33.8	17	51.5	14	58.3	15	55.6	5	14.7

TIPSII [UPF] GPH505 CENSUS90 72583600 05/19/92 1:17 PM MACHINE: C DATA:CENSUS90S*PH5TIPSDA05. 05/06/92 10:49:08 TAPE: NONE FRAME: 164
TSF:CENSUS90*92. 05/06/92 10:50:30 UTF:CENSUS90*93. 05/06/92 10:50:30 META:CENSUS90S*PH5TABLES05. 05/06/92 11:07:49

Table 10. **Income and Poverty Status in 1989: 1990**—Con.

[Data based on sample and subject to sampling variability, see text. For definitions of terms and meanings of symbols, see text]

State County Place and [In Selected States] County Subdivision	Per capita income in 1989 (dollars)	Median income in 1989 (dollars): Households	Families	Nonfamily households	Persons for whom poverty status is determined: Total	Income in 1989 below poverty level: All ages: Number	All ages: Percent	Related children: Under 18 years: Number	Under 18 years: Percent	5 to 17 years: Number	5 to 17 years: Percent	Persons 65 years and over: Number	Persons 65 years and over: Percent	Families with income in 1989 below poverty level: Number	Percent of all families
PLACE AND COUNTY SUBDIVISION—Con.															
Amity city, Clark County	9 522	16 827	21 136	5 128	550	133	24.2	47	32.0	31	27.4	33	34.0	36	22.0
Antoine town, Pike County	11 303	20 000	28 750	5 415	152	14	9.2	–	–	–	–	6	30.0	2	4.8
Arkadelphia city, Clark County	9 106	16 848	25 598	8 604	7 933	2 228	28.1	783	40.5	520	37.4	261	19.5	485	21.4
Arkansas City city, Desha County	6 993	8 285	18 750	5 000–	522	205	39.3	81	48.8	66	52.0	38	49.4	40	32.0
Ashdown city, Little River County	9 816	21 169	25 333	9 849	5 001	1 031	20.6	378	26.0	211	19.7	179	27.0	233	16.8
Ash Flat city, Sharp County	7 527	14 583	19 297	6 366	614	141	23.0	48	26.5	42	30.0	34	23.8	30	17.5
Atkins city, Pope County	8 224	17 257	22 267	6 106	2 759	475	17.2	114	15.5	79	15.0	170	37.2	128	15.5
Aubrey town, Lee County	5 446	14 167	16 354	5 000–	219	54	24.7	19	28.4	10	20.4	15	39.5	10	16.9
Augusta city, Woodruff County	7 347	12 648	14 426	7 579	2 693	1 108	41.1	461	57.1	340	53.6	187	38.9	236	35.1
Austin town, Lonoke County	8 562	13 250	21 875	5 113	244	63	25.8	22	34.4	20	33.9	15	39.5	11	17.5
Avoca town, Benton County	8 799	23 542	24 688	8 996	278	29	10.4	5	6.9	5	8.9	7	15.6	9	10.1
Bald Knob city, White County	8 598	14 189	16 293	7 448	2 632	858	32.6	297	41.6	208	38.4	157	35.4	201	26.0
Banks town, Bradley County	8 956	16 250	14 750	16 563	109	34	31.2	19	70.4	19	70.4	14	58.3	7	21.2
Barling city, Sebastian County	10 727	25 206	29 495	13 099	3 804	231	6.1	73	6.3	33	3.8	31	13.2	59	5.5
Bassett town, Mississippi County	6 716	14 464	17 500	10 313	202	53	26.2	11	28.9	11	42.3	24	55.8	16	25.0
Batesville city, Independence County	13 636	22 285	29 331	10 292	8 653	1 106	12.8	303	14.0	233	14.6	325	20.8	188	7.6
Bauxite town, Saline County	8 212	20 500	21 719	9 306	401	73	18.2	24	21.1	16	18.2	10	23.8	22	17.9
Bay city, Craighead County	7 589	18 445	21 176	7 205	1 659	326	19.7	124	25.1	98	25.7	54	24.5	77	15.9
Bearden city, Ouachita County	7 773	15 956	20 402	8 766	1 050	264	25.1	103	33.8	57	27.0	48	27.4	63	20.5
Beaver town, Carroll County	9 195	13 750	21 750	6 882	73	3	4.1	–	–	–	–	–	–	–	–
Beebe city, White County	9 523	18 256	22 809	5 486	4 269	911	21.3	265	23.3	222	26.9	226	33.9	206	16.8
Beedeville town, Jackson County	6 515	14 583	16 806	5 000–	149	42	28.2	8	25.0	2	14.3	16	64.0	5	13.5
Bella Vista CDP, Benton County	17 525	30 927	33 225	19 335	8 979	380	4.2	49	6.6	40	8.0	164	3.8	94	2.6
Bellefonte town, Boone County	8 254	19 375	22 778	8 276	337	71	21.1	24	28.9	20	32.8	10	23.3	18	19.6
Belleville city, Yell County	8 394	19 063	20 288	9 046	405	57	14.1	10	9.4	7	8.4	9	15.3	13	11.5
Ben Lomond town, Sevier County	10 098	17 500	26 250	5 273	155	23	14.8	6	15.8	6	24.0	7	26.9	2	5.1
Benton city, Saline County	11 742	24 353	29 892	9 828	17 872	2 315	13.0	866	19.0	615	18.6	402	15.1	447	8.5
Bentonville city, Benton County	12 073	24 604	30 150	12 964	11 074	1 022	9.2	435	14.1	295	13.2	158	10.8	185	5.8
Bergman town, Boone County	7 790	22 885	23 846	11 250	338	54	16.0	11	12.2	4	6.0	13	38.2	20	19.6
Berryville city, Carroll County	9 729	19 631	24 590	9 332	3 165	475	15.0	171	22.1	103	20.0	99	15.1	103	11.3
Bethel Heights town, Benton County	10 336	24 688	25 714	12 917	256	18	7.0	2	4.1	2	7.7	11	30.6	8	9.8
Bigelow town, Perry County	6 940	13 942	18 472	5 000–	318	80	25.2	24	27.0	15	22.7	15	29.4	16	18.0
Big Flat town	6 526	12 500	15 500	6 290	83	26	31.3	9	50.0	7	58.3	8	27.6	4	15.4
Baxter County	6 526	12 500	15 500	6 290	83	26	31.3	9	50.0	7	58.3	8	27.6	4	15.4
Searcy County	–	–	–	–	–	–	–	–	–	–	–	–	–	–	–
Biggers town, Randolph County	6 901	15 000	18 958	6 060	328	47	14.3	12	15.6	3	6.1	14	17.5	7	7.4
Birdsong town, Mississippi County	7 197	7 359	7 674	6 516	97	54	55.7	13	54.2	12	52.2	16	57.1	17	54.8
Black Oak town, Craighead County	8 569	13 409	18 571	8 051	272	83	30.5	22	43.1	10	29.4	30	36.1	24	27.3
Black Rock city, Lawrence County	6 709	12 500	16 429	5 511	721	258	35.8	90	45.7	62	42.5	48	36.9	62	29.2
Black Springs town, Montgomery County	7 603	16 607	18 750	10 625	99	8	8.1	–	–	–	–	8	42.1	2	6.3
Blevins city, Hempstead County	9 130	18 750	21 458	11 563	244	21	8.6	4	7.3	4	9.5	5	7.2	5	6.8
Blue Eye town, Carroll County	9 065	30 417	30 417	–	26	–	–	–	–	–	–	–	–	–	–
Blue Mountain town, Logan County	5 880	11 042	13 750	8 656	164	70	42.7	27	57.4	24	64.9	15	50.0	20	46.5
Bluff City town, Nevada County	5 997	12 321	14 286	6 862	233	80	34.3	29	40.8	29	48.3	15	41.7	19	31.7
Blytheville city, Mississippi County	8 925	18 858	22 074	9 411	21 981	5 617	25.6	2 542	35.4	1 632	32.8	756	29.6	1 196	19.8
Bodcaw town, Nevada County	9 459	19 643	21 563	10 417	177	14	7.9	3	6.3	–	–	7	25.0	4	6.6
Bonanza town, Sebastian County	7 497	19 514	21 103	5 425	514	77	15.0	24	15.5	17	15.0	23	26.1	19	12.1
Bono town, Craighead County	7 897	20 273	22 266	6 389	1 199	259	21.6	121	30.4	78	27.0	28	23.5	68	18.6
Booneville city, Logan County	7 925	14 987	19 894	6 559	3 689	1 012	27.4	349	35.9	203	30.2	234	33.6	233	22.8
Bradford city, White County	7 057	12 548	17 188	6 404	850	229	26.9	62	27.8	35	21.3	61	30.8	62	25.1
Bradley city, Lafayette County	4 590	8 382	12 266	5 000–	568	317	55.8	148	75.9	121	84.6	45	45.0	53	43.1
Branch city, Franklin County	7 577	16 458	21 458	8 550	299	45	15.1	9	12.2	9	14.5	8	21.1	7	8.4
Brinkley city, Monroe County	6 943	12 191	16 624	7 086	4 128	1 781	43.1	829	59.6	613	60.3	233	35.9	361	33.8
Brookland town, Craighead County	7 578	18 681	21 190	9 667	916	176	19.2	59	22.8	50	27.0	45	33.1	50	17.4
Bryant city, Saline County	12 768	34 500	38 982	12 303	5 170	254	4.9	83	5.3	64	5.4	29	7.1	59	3.8
Buckner city, Lafayette County	7 509	21 250	23 375	11 250	350	63	18.0	21	17.9	16	18.2	11	50.0	18	19.4
Bull Shoals city, Marion County	12 004	16 783	21 520	10 284	1 531	152	9.9	28	15.1	17	12.1	51	7.9	38	7.3
Burdette town, Mississippi County	5 459	18 750	18 250	5 919	179	66	36.9	30	46.2	25	48.1	7	28.0	6	14.6
Cabot city, Lonoke County	10 620	26 763	30 732	12 460	8 247	1 111	13.5	487	17.9	368	17.9	145	22.7	252	10.8
Caddo Valley town, Clark County	10 874	17 381	21 667	10 417	390	91	23.3	17	24.3	6	13.0	5	10.4	12	11.3
Caldwell town, St. Francis County	10 345	25 481	27 212	11 875	295	49	16.6	21	23.6	17	25.4	7	21.9	9	11.1
Cale town, Nevada County	8 504	20 625	23 000	14 583	85	4	4.7	2	12.5	2	16.7	–	–	2	6.7
Calico Rock city, Izard County	8 340	17 050	19 896	9 827	889	188	21.1	62	27.9	47	30.9	41	25.0	43	16.7
Calion city, Union County	7 942	20 625	25 781	5 908	572	153	26.7	48	29.8	33	25.8	26	30.6	24	16.8
Camden city, Ouachita County	10 486	19 682	26 955	7 716	14 066	3 344	23.8	1 261	33.2	977	34.6	584	23.9	646	16.4
Cammack Village city, Pulaski County	19 819	32 813	39 318	21 607	834	12	1.4	–	–	–	–	5	2.9	–	–
Campbell Station town, Jackson County	12 243	22 375	23 542	21 250	209	18	8.6	–	–	–	–	5	12.5	2	2.7
Caraway town, Craighead County	7 162	12 431	20 586	5 682	1 155	331	28.7	107	34.5	70	31.4	77	40.1	84	25.8
Carlisle city, Lonoke County	10 858	18 875	26 295	6 563	2 245	418	18.6	104	19.7	72	18.0	151	31.1	96	14.6
Carthage city, Dallas County	6 254	12 375	17 188	5 528	393	128	32.6	58	47.5	38	44.7	37	42.5	26	26.8
Casa town, Perry County	8 499	19 375	22 969	5 209	227	55	24.2	26	42.6	24	42.1	9	36.0	12	17.4
Cash town, Craighead County	14 482	23 750	26 000	10 000	219	24	11.0	8	11.6	8	14.0	6	22.2	3	5.2
Caulksville town, Logan County	8 044	16 518	19 500	6 197	248	24	9.7	11	15.9	6	10.0	5	9.4	4	5.0
Cave City city	8 019	14 628	18 777	5 700	1 451	367	25.3	79	23.9	52	21.5	138	41.9	90	21.1
Independence County	7 831	9 234	27 500	5 000–	63	16	25.4	–	–	–	–	16	100.0	2	12.5
Sharp County	8 027	14 853	18 614	5 953	1 388	351	25.3	79	24.0	52	21.7	122	39.0	88	21.4
Cave Springs city, Benton County	9 217	22 941	24 853	6 643	475	58	12.2	18	12.3	18	18.4	19	30.6	12	8.8
Centerton city, Benton County	9 792	23 750	26 071	11 250	505	27	5.3	5	3.4	3	2.9	7	10.9	5	3.4
Central City town, Sebastian County	10 675	21 645	23 125	15 750	422	60	14.2	20	29.4	18	35.3	20	33.9	16	11.8
Charleston city, Franklin County	9 651	19 289	23 139	8 110	2 045	242	11.8	75	13.4	49	12.0	74	19.7	54	8.9
Cherokee Village-Hidden Valley CDP	10 758	19 995	23 533	11 250	4 375	604	13.8	223	39.5	154	36.8	122	6.0	159	10.1
Fulton County	11 666	23 257	24 046	8 719	576	78	13.5	–	–	–	–	40	13.7	24	9.9
Sharp County	10 620	19 760	23 349	11 344	3 799	526	13.8	223	39.9	154	36.8	82	4.7	135	10.2
Cherry Valley city, Cross County	8 510	18 900	22 937	10 469	670	103	15.4	39	21.9	30	22.4	29	23.6	23	12.2
Chester town, Crawford County	7 109	15 000	18 125	5 809	94	24	25.5	10	31.3	7	33.3	4	26.7	2	8.7
Chidester city, Ouachita County	7 355	14 097	23 594	8 815	381	94	24.7	44	36.7	40	36.0	6	17.1	15	15.5
Clarendon city, Monroe County	7 361	12 463	17 644	7 356	2 023	712	35.2	272	45.4	178	41.8	128	34.1	155	29.2
Clarksville city, Johnson County	9 066	16 634	20 541	10 414	5 365	1 141	21.3	408	32.0	273	30.0	213	18.4	218	14.9

TIPSII [UPF] GPH505 CENSUS90 72583600 05/19/92 1:17 PM MACHINE: C DATA:CENSUS90S*PH5TIPSDA05. 05/06/92 10:49:08 TAPE: NONE FRAME: 165
TSF:CENSUS90*92. 05/06/92 10:50:30 UTF:CENSUS90*93. 05/06/92 10:50:30 META:CENSUS90S*PH5TABLES05. 05/06/92 11:07:49

Table 10. **Income and Poverty Status in 1989: 1990**—Con.

[Data based on sample and subject to sampling variability, see text. For definitions of terms and meanings of symbols, see text]

State County Place and [In Selected States] County Subdivision	Per capita income in 1989 (dollars)	Median income in 1989 (dollars)			Persons for whom poverty status is determined									Families with income in 1989 below poverty level	
						Income in 1989 below poverty level									
						All ages		Related children				Persons 65 years and over			
								Under 18 years		5 to 17 years					
		Households	Families	Nonfamily households	Total	Number	Percent	Number	Percent	Number	Percent	Number	Percent	Number	Percent of all families
PLACE AND COUNTY SUBDIVISION —Con.															
Clinton city, Van Buren County	8 372	15 123	16 943	7 494	2 095	486	23.2	149	29.5	100	25.1	130	25.9	115	18.6
Coal Hill city, Johnson County	7 673	14 250	19 279	6 885	924	225	24.4	62	28.8	41	25.5	40	23.1	57	20.9
College City town, Lawrence County	4 099	11 346	11 625	10 417	185	63	34.1	24	47.1	16	43.2	4	25.0	23	36.5
Colt city, St. Francis County	7 362	14 028	15 250	6 141	358	87	24.3	28	33.7	25	37.9	14	29.2	28	23.5
Concord town, Cleburne County	10 662	19 545	22 344	12 917	248	37	14.9	2	4.3	2	5.4	15	32.6	10	12.7
Conway city, Faulkner County	10 457	22 291	30 694	11 873	23 008	3 895	16.9	777	14.3	389	10.3	481	17.1	616	10.2
Corinth town, Yell County	7 028	18 125	19 375	5 360	57	9	15.8	6	26.1	4	23.5	–	–	2	13.3
Corning city, Clay County	8 857	16 823	20 185	6 719	3 178	679	21.4	110	15.0	65	12.3	243	38.4	156	16.1
Cotter city, Baxter County	8 051	14 776	18 750	7 667	863	229	26.5	91	44.0	64	42.7	37	18.5	53	20.0
Cotton Plant city, Woodruff County	5 251	8 229	11 618	5 000–	1 150	611	53.1	245	67.1	162	65.9	122	50.2	141	47.0
Cove town, Polk County	6 173	11 339	14 886	6 563	353	131	37.1	53	53.0	27	48.2	14	19.2	26	29.9
Coy town, Lonoke County	13 948	23 929	35 000	8 000	154	15	9.7	8	17.4	4	13.3	2	8.7	3	6.5
Crawfordsville town, Crittenden County	7 029	15 625	19 000	5 000–	635	335	52.8	166	76.1	113	72.0	41	49.4	55	40.4
Crossett city, Ashley County	11 725	25 248	29 365	11 480	6 177	961	15.6	326	20.2	265	21.3	190	19.3	268	14.9
Cushman town, Independence County	6 408	14 167	18 646	5 084	454	135	29.7	45	33.8	32	35.2	20	36.4	31	23.7
Daisy town, Pike County	8 948	20 278	21 667	10 625	126	19	15.1	6	21.4	6	26.1	4	14.3	5	11.9
Damascus town	8 579	20 682	25 341	6 991	264	20	7.6	2	2.9	–	–	7	13.5	4	5.2
Faulkner County	10 071	25 781	27 031	14 000	125	1	.8	–	–	–	–	1	5.6	–	–
Van Buren County	7 237	14 107	18 750	5 363	139	19	13.7	2	5.7	–	–	6	17.6	4	10.0
Danville city, Yell County	11 730	20 389	24 702	10 927	1 576	160	10.2	32	9.2	18	7.1	56	16.9	36	7.8
Dardanelle city, Yell County	9 232	16 735	21 434	8 825	3 715	658	17.7	191	21.5	153	22.2	152	25.5	173	16.4
Datto town, Clay County	5 638	15 313	20 625	8 000	120	31	25.8	12	37.5	10	35.7	4	19.0	6	17.1
Decatur city, Benton County	10 214	24 375	28 235	8 867	916	139	15.2	45	16.2	38	17.9	27	25.5	31	12.2
Delaplaine town, Greene County	7 997	18 750	20 833	5 000–	138	30	21.7	2	5.6	–	–	13	50.0	12	26.1
Delight city, Pike County	9 977	16 094	20 625	6 364	313	72	23.0	19	27.1	18	30.0	24	29.6	15	16.1
Dell town, Mississippi County	8 559	18 194	21 406	11 667	284	49	17.3	12	14.6	9	13.0	13	20.6	11	15.5
Denning city, Franklin County	6 656	16 731	17 656	6 808	224	73	32.6	21	41.2	14	40.0	12	25.5	17	24.6
De Queen city, Sevier County	9 097	20 208	25 861	7 216	4 404	890	20.2	328	28.7	242	28.1	137	19.6	155	13.0
Dermott city, Chicot County	5 738	9 932	11 603	5 332	4 715	2 391	50.7	1 107	67.4	786	64.6	321	37.6	483	42.5
Des Arc city, Prairie County	8 456	16 350	21 307	6 303	1 914	438	22.9	132	25.9	86	23.2	100	34.0	111	20.8
De Valls Bluff town, Prairie County	6 928	11 838	15 417	5 000–	682	226	33.1	56	35.2	38	32.8	72	44.7	53	28.2
De Witt city, Arkansas County	9 699	16 333	19 375	7 554	3 405	1 025	30.1	355	40.2	259	40.5	223	35.7	250	24.8
Diamond City city, Boone County	9 253	15 478	16 681	10 682	605	84	13.9	17	24.6	7	14.9	29	10.2	20	9.8
Diaz city, Jackson County	7 117	18 393	20 163	8 506	1 363	350	25.7	153	32.8	106	30.1	34	33.0	93	24.7
Dierks city, Howard County	8 010	18 259	22 381	6 728	1 256	233	18.6	76	22.2	53	20.5	53	24.7	53	14.4
Dover city, Pope County	8 898	16 250	21 029	6 515	1 051	243	23.1	47	18.9	29	17.5	88	46.1	64	20.1
Dumas city, Desha County	7 777	13 997	18 750	5 292	5 428	2 111	38.9	907	47.5	659	45.5	341	48.0	448	32.0
Dyer town, Crawford County	8 514	19 318	23 333	6 732	529	59	11.2	20	17.4	12	15.8	5	6.1	18	10.8
Dyess town, Mississippi County	6 944	16 429	17 500	7 470	442	118	26.7	46	34.6	33	37.5	21	47.7	23	19.2
Earle city, Crittenden County	5 859	12 373	15 785	5 711	3 391	1 537	45.3	668	57.5	452	54.3	236	44.2	308	37.2
East Camden town, Ouachita County	11 161	28 583	35 625	15 000	802	101	12.6	35	14.1	32	16.5	14	28.6	20	8.8
Edmondson town, Crittenden County	6 601	16 563	18 125	5 000–	266	119	44.7	59	62.1	30	52.6	18	42.9	24	38.1
Egypt town, Craighead County	14 374	26 458	28 958	11 667	135	33	24.4	9	40.9	3	18.8	13	43.3	6	14.6
Elaine city, Phillips County	6 411	10 302	13 269	5 065	850	422	49.6	203	65.1	162	66.7	71	48.6	90	40.5
El Dorado city, Union County	11 408	19 205	24 357	11 289	22 479	5 581	24.8	2 189	35.5	1 520	33.7	834	20.4	1 302	20.8
Elkins city, Washington County	10 734	21 667	27 500	10 000	696	100	14.4	20	13.2	17	14.8	41	32.0	28	13.2
Elm Springs town, Washington County	10 657	22 632	25 833	9 555	878	92	10.5	14	7.8	5	3.4	18	12.7	23	8.5
Emerson town, Columbia County	10 158	21 875	23 750	10 625	311	64	20.6	10	15.6	9	15.0	21	29.6	17	17.7
Emmet city	7 909	17 500	20 804	10 875	456	113	24.8	61	41.8	41	41.4	9	12.9	27	20.9
Hempstead County	–	–	–	–	–	–	–	–	–	–	–	–	–	–	–
Nevada County	7 909	17 500	20 804	10 875	456	113	24.8	61	41.8	41	41.4	9	12.9	27	20.9
England city, Lonoke County	8 391	17 746	21 543	7 454	3 203	773	24.1	314	33.1	218	30.4	173	34.5	145	16.3
Enola town, Faulkner County	8 500	24 375	26 875	5 000	179	30	16.8	4	7.4	4	9.3	11	50.0	9	18.8
Eudora city, Chicot County	6 244	11 541	15 066	5 926	3 155	1 366	43.3	587	52.8	420	49.9	201	39.3	276	34.9
Eureka Springs city, Carroll County	10 849	17 262	23 417	12 833	1 783	281	15.8	99	34.4	72	28.2	59	14.6	68	14.0
Evening Shade town, Sharp County	7 633	15 781	21 354	5 442	308	60	19.5	6	12.5	4	10.3	32	47.1	13	14.0
Everton town, Boone County	9 070	19 750	21 875	5 360	165	22	13.3	10	19.2	10	25.0	4	14.8	5	11.1
Fairfield Bay CDP	15 047	24 207	29 180	13 182	2 283	142	6.2	48	30.6	31	27.0	42	3.7	39	4.4
Cleburne County	16 144	28 906	35 526	11 250	148	–	–	–	–	–	–	–	–	–	–
Van Buren County	14 971	24 070	28 868	13 750	2 135	142	6.7	48	32.4	31	29.2	42	3.8	39	4.7
Fargo town, Monroe County	4 314	8 982	9 414	5 000–	144	95	66.0	38	76.0	36	87.8	19	100.0	24	57.1
Farmington city, Washington County	11 254	21 429	24 507	7 028	1 317	164	12.5	50	13.3	41	14.3	52	26.9	39	9.6
Fayetteville city, Washington County	12 184	21 202	30 353	12 343	38 196	7 544	19.8	1 475	17.5	854	15.1	523	14.1	1 048	10.9
Felsenthal town, Union County	8 502	10 938	20 625	5 589	91	18	19.8	–	–	–	–	8	33.3	4	13.8
Fifty-Six city, Stone County	9 347	13 500	16 250	5 000–	154	24	15.6	–	–	–	–	13	36.1	5	8.8
Fisher town, Poinsett County	8 578	16 406	18 958	6 867	244	26	10.7	–	–	–	–	18	40.0	6	7.7
Flippin city, Marion County	7 386	14 219	17 167	5 760	1 021	291	28.5	95	36.4	62	32.8	64	30.2	68	22.5
Fordyce city, Dallas County	8 844	18 188	23 588	7 317	4 594	1 086	23.6	412	32.9	310	33.5	171	22.5	231	17.8
Foreman city, Little River County	7 698	13 819	18 000	5 000–	1 270	375	29.5	134	36.4	99	34.4	69	31.4	91	25.3
Forrest City city, St. Francis County	7 399	13 704	17 832	6 380	13 007	5 405	41.6	2 495	55.6	1 853	57.0	576	33.7	1 250	35.7
Fort Smith city, Sebastian County	12 994	23 835	29 812	12 740	71 510	9 869	13.8	3 287	18.2	2 040	16.1	1 536	15.3	2 085	10.5
Fouke town, Miller County	7 764	18 523	25 125	6 693	637	160	25.1	71	33.3	62	37.3	23	31.5	41	22.9
Fountain Hill town, Ashley County	6 982	16 563	17 750	6 500	168	25	14.9	11	23.4	8	22.2	4	13.3	4	8.5
Fourche town, Perry County	8 481	19 375	21 875	5 360	54	–	–	–	–	–	–	–	–	–	–
Franklin town, Izard County	7 642	14 479	18 000	6 113	198	45	22.7	13	26.0	8	19.5	14	42.4	8	12.9
Fredonia (Biscoe) town, Prairie County	5 813	15 284	16 641	7 022	493	172	34.9	83	45.9	64	46.0	17	30.9	33	28.2
Friendship town, Hot Spring County	6 872	12 813	28 333	5 000–	119	43	36.1	17	48.6	15	51.7	8	33.3	8	23.5
Fulton city, Hempstead County	6 724	11 806	21 563	5 602	256	69	27.0	13	22.4	4	9.1	21	40.4	14	22.2
Garfield town, Benton County	8 173	18 194	23 438	6 052	275	59	21.5	15	22.4	2	5.0	18	29.0	12	14.8
Garland town, Miller County	6 460	11 125	14 688	5 524	412	160	38.8	69	62.2	57	63.3	30	40.0	35	30.4
Garner town, White County	7 599	16 667	18 125	12 083	146	25	17.1	5	14.3	3	9.1	4	20.0	8	17.0

TIPSII [UPF] GPH505 CENSUS90 72583600 05/19/92 1:17 PM MACHINE: C DATA:CENSUS90S*PH5TIPSDA05. 05/06/92 10:49:08 TAPE: NONE FRAME: 166
TSF:CENSUS90*92. 05/06/92 10:50:30 UTF:CENSUS90*93. 05/06/92 10:50:30 META:CENSUS90S*PH5TABLES05. 05/06/92 11:07:49

Table 10. **Income and Poverty Status in 1989: 1990**—Con.

[Data based on sample and subject to sampling variability, see text. For definitions of terms and meanings of symbols, see text]

State County Place and [In Selected States] County Subdivision	Per capita income in 1989 (dollars)	Median income in 1989 (dollars): Households	Families	Nonfamily households	Persons for whom poverty status is determined: Total	Income in 1989 below poverty level: All ages: Number	All ages: Percent	Related children: Under 18 years: Number	Under 18 years: Percent	5 to 17 years: Number	5 to 17 years: Percent	Persons 65 years and over: Number	Persons 65 years and over: Percent	Families with income in 1989 below poverty level: Number	Percent of all families
PLACE AND COUNTY SUBDIVISION—Con.															
Gassville city, Baxter County	7 702	15 450	18 556	8 736	1 101	196	17.8	69	23.2	43	21.0	40	18.7	50	15.0
Gateway town, Benton County	10 352	15 625	30 833	5 000–	67	14	20.9	–	–	–	–	10	45.5	–	–
Gentry city, Benton County	9 307	22 685	26 975	8 575	1 717	266	15.5	98	19.5	70	18.6	62	24.2	59	11.8
Georgetown town, White County	5 586	17 708	18 542	5 000–	110	35	31.8	12	36.4	12	42.9	11	73.3	4	16.0
Gibson CDP, Pulaski County	12 099	33 495	34 409	14 286	4 270	329	7.7	135	9.6	118	10.7	67	30.2	71	5.8
Gilbert town, Searcy County	7 030	23 036	23 750	10 000	47	12	25.5	4	36.4	4	50.0	–	–	4	26.7
Gillett city, Arkansas County	9 449	19 063	22 353	10 208	883	169	19.1	53	21.8	45	23.0	37	24.5	40	15.4
Gillham town, Sevier County	6 513	16 458	19 688	6 113	229	67	29.3	29	34.9	15	31.3	7	21.2	17	26.6
Gilmore town, Crittenden County	5 517	11 364	16 250	5 000–	341	163	47.8	72	61.5	50	57.5	24	48.0	31	34.8
Glenwood town, Pike County	7 937	13 775	18 182	7 412	1 276	290	22.7	84	28.5	50	26.2	68	23.7	75	19.9
Goshen town, Washington County	16 656	26 705	28 295	12 500	587	74	12.6	20	12.3	14	12.3	17	22.7	17	10.1
Gosnell city, Mississippi County	8 683	22 930	23 964	18 182	3 764	556	14.8	229	18.0	140	15.9	43	31.9	139	13.0
Gould city, Lincoln County	6 473	10 857	16 875	5 000–	1 472	595	40.4	254	47.0	172	44.3	138	53.3	108	31.0
Grady city, Lincoln County	7 722	13 750	15 893	5 973	579	279	48.2	120	58.8	90	56.6	39	49.4	55	36.4
Grannis town, Polk County	8 013	18 125	21 607	9 383	531	129	24.3	57	31.1	41	29.1	16	33.3	30	20.7
Gravel Ridge CDP, Pulaski County	11 443	30 915	35 991	11 404	3 835	189	4.9	41	3.2	32	3.4	46	23.6	23	2.1
Gravette city, Benton County	10 620	20 833	26 538	7 802	1 341	148	11.0	32	8.6	23	8.7	50	18.7	20	5.3
Greenbrier city, Faulkner County	9 406	21 918	25 093	8 247	2 104	273	13.0	99	15.6	64	13.7	59	22.9	63	10.0
Green Forest city, Carroll County	8 870	17 145	20 772	11 667	2 039	372	18.2	129	24.7	94	24.4	94	25.1	79	13.9
Greenland town, Washington County	9 534	26 250	30 000	12 083	755	68	9.0	26	14.2	24	17.4	13	14.8	12	5.4
Greenway town, Clay County	6 124	13 333	16 094	5 000–	195	49	25.1	13	30.2	2	7.4	13	32.5	10	17.5
Greenwood city, Sebastian County	9 927	24 538	28 770	8 889	3 861	381	9.9	179	14.8	115	13.0	31	7.1	78	6.9
Greers Ferry city, Cleburne County	12 746	21 726	22 798	11 500	713	107	15.0	23	16.9	20	17.2	32	16.6	34	14.2
Griffithville town, White County	6 730	13 125	15 208	5 987	237	45	19.0	9	15.8	9	21.4	11	23.4	12	16.4
Grubbs town, Jackson County	8 961	12 500	21 250	5 806	523	138	26.4	34	26.4	23	21.9	41	39.8	36	23.8
Guion town, Izard County	7 805	16 250	19 167	5 926	104	12	11.5	2	10.5	2	15.4	9	26.5	1	3.1
Gum Springs town, Clark County	7 723	21 000	22 000	10 000	160	15	9.4	5	11.9	–	–	2	10.0	5	10.4
Gurdon city, Clark County	8 185	15 640	20 887	8 635	2 153	608	28.2	230	36.3	165	35.3	120	29.9	153	25.3
Guy town, Faulkner County	6 488	16 705	20 000	5 558	210	52	24.8	22	31.9	18	30.5	15	45.5	11	20.4
Hackett city, Sebastian County	8 745	19 737	23 125	6 789	461	40	8.7	9	7.6	4	5.1	16	19.0	8	5.6
Hamburg city, Ashley County	9 191	18 353	22 143	10 982	2 985	730	24.5	277	35.2	219	34.1	138	28.2	174	20.2
Hampton city, Calhoun County	9 356	21 071	25 500	10 167	1 524	253	16.6	81	19.6	72	22.6	54	22.5	57	13.8
Hardy city, Sharp County	8 542	11 250	18 750	6 089	502	169	33.7	53	60.9	31	51.7	38	26.8	46	28.6
Harrell city, Calhoun County	8 111	20 375	26 667	5 146	272	46	16.9	19	22.4	12	20.7	16	25.4	7	10.3
Harrisburg city, Poinsett County	9 349	17 766	20 597	8 529	1 843	376	20.4	123	28.1	96	29.0	92	24.9	80	14.6
Harrison city, Boone County	10 412	18 309	24 609	9 282	9 558	1 486	15.5	375	16.2	192	11.7	378	20.3	295	10.5
Hartford city, Sebastian County	9 090	16 932	19 074	7 814	754	113	15.0	33	17.1	23	16.7	24	16.8	29	12.8
Hartman city, Johnson County	10 448	18 553	21 607	8 971	503	82	16.3	28	23.5	24	25.3	19	20.7	17	12.3
Haskell city, Saline County	9 835	24 359	26 375	13 661	1 285	133	10.4	46	12.7	32	12.1	13	11.5	29	8.0
Hatfield town, Polk County	6 577	12 574	18 500	7 309	378	102	27.0	25	30.5	15	28.8	20	21.3	32	27.6
Havana city, Yell County	7 098	14 318	15 375	7 907	349	90	25.8	35	38.5	16	26.2	31	30.1	24	23.3
Haynes town, Lee County	4 415	15 357	17 917	5 000	273	145	53.1	67	69.1	57	71.3	14	45.2	20	34.5
Hazen city, Prairie County	9 107	19 007	22 455	9 324	1 665	303	18.2	101	20.2	62	16.1	56	22.9	67	14.2
Heber Springs city, Cleburne County	10 142	17 806	22 336	8 835	5 375	1 051	19.6	326	27.9	252	29.6	278	21.6	273	16.5
Hector town, Pope County	7 951	19 750	22 969	5 568	470	67	14.3	6	4.8	4	4.9	32	41.6	18	12.9
Helena city, Phillips County	7 481	12 090	15 378	5 797	7 224	3 593	49.7	1 674	67.3	1 154	64.7	481	43.4	773	42.0
Hermitage town, Bradley County	4 864	8 659	11 146	6 233	599	330	55.1	191	73.7	98	64.1	19	23.2	69	45.7
Hickory Ridge city, Cross County	11 150	18 409	26 094	7 909	423	76	18.0	30	26.1	20	21.1	18	32.1	13	11.7
Higden town, Cleburne County	10 373	17 188	19 375	5 360	101	11	10.9	–	–	–	–	6	19.4	5	13.5
Higginson town, White County	7 962	15 625	25 179	7 952	279	65	23.3	17	22.7	6	14.0	17	37.0	5	7.7
Highfill town, Benton County	8 273	14 583	23 125	10 417	87	4	4.6	–	–	–	–	–	–	2	6.3
Hindsville town, Madison County	10 613	12 917	12 000	13 750	35	17	48.6	5	100.0	–	–	4	50.0	5	41.7
Holly Grove town, Monroe County	6 023	13 403	14 886	9 438	641	256	39.9	92	41.1	59	37.8	44	32.8	69	41.8
Hope city, Hempstead County	8 392	15 538	19 248	7 542	9 321	2 421	26.0	929	34.4	595	30.3	357	22.7	559	21.6
Horatio city, Sevier County	8 249	16 202	19 583	9 430	789	156	19.8	55	28.4	44	29.7	34	17.2	38	16.5
Horseshoe Bend city	10 879	19 029	21 875	11 480	2 178	271	12.4	69	34.5	56	40.9	55	4.6	66	8.3
Fulton County	6 992	8 656	12 083	5 360	23	5	21.7	–	–	–	–	–	–	–	–
Izard County	10 942	19 176	21 923	11 711	2 149	260	12.1	68	34.2	55	40.4	55	4.6	64	8.1
Sharp County	2 548	5 360	5 360	–	6	6	100.0	1	100.0	1	100.0	–	–	2	100.0
Horseshoe Lake town, Crittenden County	9 207	20 179	22 679	6 958	355	29	8.2	–	–	–	–	18	18.0	3	3.0
Hot Springs city, Garland County	11 461	15 708	21 704	8 623	31 228	7 781	24.9	2 259	35.3	1 458	32.3	1 813	23.7	1 600	18.5
Hot Springs Village CDP	19 281	32 310	35 231	20 888	6 395	279	4.4	19	4.4	9	2.7	156	4.8	89	3.4
Garland County	18 799	31 104	34 074	19 150	5 259	230	4.4	10	2.4	–	–	116	4.3	79	3.8
Saline County	21 412	36 114	37 063	31 042	1 136	49	4.3	9	60.0	9	60.0	40	6.7	10	1.9
Houston town, Perry County	8 882	15 750	25 625	11 250	131	26	19.8	9	32.1	2	12.5	5	35.7	6	16.2
Hoxie city, Lawrence County	8 889	11 186	15 156	5 000–	2 622	1 043	39.8	376	48.3	213	38.7	167	44.3	253	32.2
Hughes city, St. Francis County	6 519	11 442	14 013	5 934	1 780	844	47.4	361	58.4	266	58.3	148	54.8	197	41.7
Humnoke city, Lonoke County	7 422	14 167	19 792	6 026	283	86	30.4	18	28.6	18	32.1	20	52.6	17	22.1
Humphrey town	7 853	15 089	16 786	8 281	677	198	29.2	68	37.4	50	39.1	43	43.9	52	26.8
Arkansas County	7 384	12 222	13 393	9 553	378	156	41.3	58	52.3	45	53.6	31	50.8	39	37.9
Jefferson County	8 442	20 208	22 083	6 768	299	42	14.0	10	14.1	5	11.4	12	32.4	13	14.3
Hunter town, Woodruff County	7 151	14 063	16 667	6 879	137	32	23.4	5	18.5	5	21.7	6	16.2	8	20.0
Huntington city, Sebastian County	7 283	16 875	20 625	5 444	675	146	21.6	58	30.7	33	26.6	19	23.8	33	17.1
Huntsville city, Madison County	8 924	16 410	19 726	9 351	1 552	347	22.4	112	27.0	78	26.3	95	27.3	92	19.8
Huttig town, Union County	7 702	16 250	22 232	6 648	814	241	29.6	90	35.4	59	31.4	46	35.7	50	22.8
Imboden town, Lawrence County	8 532	13 550	20 333	6 088	622	144	23.2	23	17.4	12	12.0	66	39.8	31	17.2
Jacksonport town, Jackson County	6 815	15 781	18 750	7 170	262	68	26.0	32	41.6	23	41.8	7	31.8	15	20.5
Jacksonville city, Pulaski County	10 337	25 009	28 163	15 451	27 762	3 218	11.6	1 330	15.0	874	14.8	276	18.6	818	10.6
Jasper city, Newton County	11 780	19 250	23 875	12 500	282	46	16.3	9	14.8	5	10.0	15	19.5	6	8.2
Jennette town, Crittenden County	4 709	11 607	16 250	5 000–	186	109	58.6	59	70.2	53	69.7	14	70.0	21	50.0
Jericho town, Crittenden County	4 718	8 458	14 063	5 000–	204	103	50.5	37	58.7	23	54.8	17	45.9	16	31.4
Jerome city, Drew County	14 735	36 250	40 833	5 360	54	4	7.4	–	–	–	–	2	100.0	–	–

TIPSII [UPF] GPH505 CENSUS90 72583600 05/19/92 1:17 PM MACHINE: C DATA:CENSUS90S*PH5TIPSDA05. 05/06/92 10:49:08 TAPE: NONE FRAME: 167
TSF:CENSUS90*92. 05/06/92 10:50:30 UTF:CENSUS90*93. 05/06/92 10:50:30 META:CENSUS90S*PH5TABLES05. 05/06/92 11:07:49

Table 10. **Income and Poverty Status in 1989: 1990**—Con.

[Data based on sample and subject to sampling variability, see text. For definitions of terms and meanings of symbols, see text]

State County Place and [In Selected States] County Subdivision	Per capita income in 1989 (dollars)	Median income in 1989 (dollars)			Persons for whom poverty status is determined									Families with income in 1989 below poverty level	
						Income in 1989 below poverty level									
						All ages		Related children				Persons 65 years and over			
								Under 18 years		5 to 17 years					
		House-holds	Families	Nonfamily house-holds	Total	Number	Percent	Number	Percent	Number	Percent	Number	Percent	Number	Percent of all families
PLACE AND COUNTY SUBDIVISION —Con.															
Johnson city, Washington County	11 546	22 708	24 500	18 500	573	113	19.7	43	28.1	29	28.7	8	13.1	27	17.5
Joiner city, Mississippi County	5 800	15 650	16 181	10 000	662	222	33.5	102	40.8	82	43.2	39	57.4	47	30.3
Jonesboro city, Craighead County	12 360	23 318	29 391	12 266	44 314	7 291	16.5	2 052	19.1	1 259	16.8	1 012	21.1	1 558	12.5
Judsonia city, White County	9 625	18 482	22 717	7 433	1 787	261	14.6	86	19.3	65	19.8	73	22.1	59	11.1
Junction City city, Union County	8 508	20 313	27 955	6 170	598	132	22.1	49	31.4	36	30.3	23	21.7	20	12.5
Keiser town, Mississippi County	8 889	20 774	23 816	8 314	804	168	20.9	52	26.8	30	21.7	20	19.2	45	18.9
Kensett city, White County	7 417	16 078	19 844	7 128	1 739	473	27.2	174	36.2	141	38.3	102	34.2	108	22.1
Keo town, Lonoke County	14 899	19 063	21 875	6 000	148	27	18.2	11	57.9	6	42.9	8	14.5	6	12.2
Kibler town, Crawford County	9 860	24 338	25 625	7 788	931	157	16.9	55	18.4	40	18.2	22	28.6	39	14.3
Kingsland city, Cleveland County	7 016	10 568	16 250	6 382	371	106	28.6	30	28.6	27	31.8	20	26.3	21	21.4
Knobel town, Clay County	5 755	10 833	13 676	5 000–	347	146	42.1	57	53.8	39	59.1	19	45.2	35	34.3
Knoxville city, Johnson County	8 416	17 159	19 306	5 437	252	44	17.5	15	25.9	11	22.9	11	19.6	8	10.1
Lafe town, Greene County	7 294	16 630	17 813	5 412	307	81	26.4	30	35.3	26	38.2	22	53.7	18	18.9
LaGrange town, Lee County	4 597	10 893	13 214	5 825	133	62	46.6	17	50.0	11	45.8	11	61.1	12	33.3
Lake City town, Craighead County	8 790	16 577	22 417	5 368	1 801	357	19.8	99	20.8	79	23.0	108	37.5	78	15.3
Lake Hamilton CDP, Garland County	22 620	24 924	28 077	13 750	1 337	158	11.8	65	21.0	48	20.3	19	6.4	29	7.1
Lakeview town, Baxter County	13 309	20 250	23 807	11 146	498	57	11.4	9	22.0	9	29.0	15	6.6	12	6.3
Lake View town, Phillips County	3 428	6 779	9 841	5 000–	467	250	53.5	117	68.8	82	65.1	39	42.4	63	52.9
Lake Village city, Chicot County	6 937	12 301	14 879	6 915	2 772	1 351	48.7	626	69.6	462	68.0	165	37.7	281	40.6
Lamar city, Johnson County	7 399	17 188	20 588	6 849	761	184	24.2	71	36.2	39	31.5	31	30.7	40	18.3
Lavaca city, Sebastian County	9 860	22 344	26 957	10 833	1 250	153	12.2	71	17.1	59	18.8	8	7.3	35	9.7
Leachville city, Mississippi County	8 975	15 864	19 949	6 136	1 729	340	19.7	87	20.3	62	19.3	106	29.5	74	14.6
Lead Hill town, Boone County	9 977	18 393	19 464	11 667	300	23	7.7	9	12.0	6	13.6	4	4.9	5	5.3
Leola town, Grant County	7 312	19 375	20 357	11 786	464	82	17.7	34	22.1	20	20.0	11	21.6	22	17.2
Lepanto city, Poinsett County	8 536	13 924	18 026	5 355	2 028	598	29.5	184	33.7	127	32.2	145	37.6	139	23.8
Leslie city, Searcy County	6 681	10 694	13 365	6 443	441	148	33.6	40	38.5	35	38.0	54	36.2	33	28.2
Letona town, White County	7 681	12 361	17 375	5 408	204	24	11.8	–	–	–	–	19	30.6	5	7.2
Lewisville city, Lafayette County	8 455	14 750	21 146	5 811	1 396	378	27.1	136	38.4	107	38.5	83	32.5	94	23.7
Lexa city, Phillips County	7 062	18 068	19 750	6 103	336	68	20.2	33	27.0	26	27.4	13	34.2	9	10.0
Lincoln city, Washington County	8 220	13 919	18 587	7 072	1 454	393	27.0	140	36.1	98	34.4	93	30.8	89	21.3
Little Flock city, Benton County	14 267	30 132	31 250	18 333	916	41	4.5	9	3.6	2	1.0	11	10.6	10	3.4
Little Rock city, Pulaski County	15 307	26 889	34 347	17 386	172 301	25 193	14.6	9 151	21.4	6 172	20.5	2 778	13.5	4 923	10.8
Lockesburg town, Sevier County	9 772	16 587	23 375	7 602	581	101	17.4	37	27.6	23	23.7	23	21.5	22	12.0
London city, Pope County	10 850	20 795	26 167	10 481	826	96	11.6	27	12.0	22	13.0	27	20.6	21	9.1
Lonoke city, Lonoke County	10 384	20 844	24 318	10 221	3 840	639	16.6	257	23.4	185	22.3	109	18.8	121	10.9
Lonsdale town, Garland County	6 732	18 438	22 188	5 000–	150	31	20.7	10	19.6	10	27.8	6	54.5	5	12.8
Louann town, Ouachita County	8 352	20 833	24 583	7 388	146	21	14.4	7	18.9	2	10.5	3	20.0	4	9.3
Lowell city, Benton County	11 989	24 107	29 063	14 464	1 189	109	9.2	30	11.3	19	11.0	18	9.6	29	8.2
Luxora town, Mississippi County	5 190	11 179	12 957	5 000–	1 356	658	48.5	353	69.5	247	65.7	65	34.2	147	41.9
Lynn town, Lawrence County	8 420	13 304	19 107	5 233	292	84	28.8	16	25.0	13	28.3	39	48.8	19	21.8
McCaskill city, Hempstead County	8 458	19 167	20 625	5 415	73	4	5.5	–	–	–	–	2	16.7	–	–
McCrory city, Woodruff County	8 884	16 833	21 445	7 755	1 860	435	23.4	155	29.1	104	24.9	93	27.8	98	18.8
McDougal town, Clay County	7 401	11 625	15 125	5 716	192	56	29.2	9	26.5	7	25.0	16	55.2	17	27.0
McGehee city, Desha County	9 930	19 513	23 320	10 404	4 885	1 485	30.4	656	43.6	470	42.0	198	26.5	350	25.3
McNab town, Hempstead County	7 188	23 438	27 841	17 679	99	15	15.2	–	–	–	–	6	46.2	–	–
McNeil city, Columbia County	6 820	12 614	17 115	5 831	708	265	37.4	107	46.7	73	45.6	48	44.0	57	31.7
McRae city, White County	7 289	14 609	18 542	7 094	688	161	23.4	60	29.3	39	25.2	33	27.0	36	19.0
Madison city, St. Francis County	3 853	8 468	11 466	5 000–	1 275	701	55.0	329	65.8	236	61.8	92	47.9	148	48.7
Magazine city, Logan County	7 303	18 333	21 055	5 520	780	180	23.1	59	29.2	38	26.6	39	27.7	40	16.7
Magness town, Independence County	6 355	9 805	16 875	5 510	149	43	28.9	11	33.3	11	40.7	14	29.8	13	27.7
Magnolia city, Columbia County	10 230	18 107	24 583	9 707	10 268	2 587	25.2	857	32.5	552	29.1	451	25.2	544	19.2
Malvern city, Hot Spring County	8 789	15 900	19 593	6 885	9 069	2 152	23.7	676	29.9	445	28.0	460	23.8	525	20.0
Mammoth Spring city, Fulton County	7 894	11 929	17 130	5 777	1 089	266	24.4	70	27.7	43	25.0	70	27.3	59	18.8
Manila city, Mississippi County	8 649	14 254	19 909	5 565	2 521	663	26.3	159	27.3	123	27.8	153	34.5	136	18.4
Mansfield city	8 197	18 448	22 902	8 729	1 030	194	18.8	53	19.6	34	16.4	33	17.4	48	16.7
Scott County	8 074	18 929	21 875	9 110	407	64	15.7	22	19.1	15	16.7	10	13.3	16	13.8
Sebastian County	8 278	18 000	23 403	8 417	623	130	20.9	31	19.9	19	16.2	23	20.0	32	18.7
Marianna city, Lee County	7 004	12 011	13 344	6 515	5 805	2 945	50.7	1 461	69.4	1 032	66.4	377	43.4	625	42.1
Marie town, Mississippi County	5 224	9 492	19 167	5 000–	117	64	54.7	27	62.8	23	60.5	2	50.0	15	50.0
Marion city, Crittenden County	13 708	31 430	34 818	17 863	4 169	282	6.8	109	8.2	77	7.9	36	18.6	62	5.0
Marked Tree city, Poinsett County	7 444	12 135	18 053	5 000–	2 982	1 155	38.7	474	52.3	316	47.0	193	41.3	266	31.8
Marmaduke city, Greene County	8 441	13 286	17 644	6 654	1 132	312	27.6	115	43.1	77	40.3	52	22.6	74	21.4
Marshall city, Searcy County	7 444	13 528	17 708	5 669	1 242	362	29.1	100	34.0	52	25.9	107	35.4	82	22.2
Marvell city, Phillips County	7 229	13 566	18 790	5 992	1 451	536	36.9	211	51.0	129	44.8	116	36.8	115	28.9
Maumelle city, Pulaski County	19 088	45 561	48 618	20 250	6 714	331	4.9	97	4.9	54	4.1	111	34.6	54	2.7
Mayflower city, Faulkner County	11 998	23 594	29 583	9 894	1 414	172	12.2	43	16.2	29	14.9	42	17.2	47	10.3
Maynard town, Randolph County	7 832	11 042	15 833	5 000	341	86	25.2	21	28.0	19	31.1	28	39.4	19	17.9
Melbourne city, Izard County	9 040	16 328	21 836	6 788	1 476	239	16.2	60	17.2	40	16.0	94	31.0	49	11.5
Mena city, Polk County	9 470	16 697	21 110	6 789	5 281	954	18.1	206	18.0	122	15.0	375	27.7	219	14.1
Menifee city, Conway County	7 174	18 977	21 806	5 000	328	62	18.9	22	21.8	18	21.2	11	19.6	10	13.0
Midland town, Sebastian County	8 154	19 583	21 250	10 781	212	8	3.8	3	5.9	–	–	–	–	3	4.5
Mineral Springs city, Howard County	9 360	20 341	25 163	6 599	1 004	171	17.0	39	14.0	25	10.9	74	41.8	39	13.5
Minturn town, Lawrence County	8 159	16 250	26 667	8 764	132	30	22.7	7	23.3	3	16.7	5	20.8	8	21.1
Mitchellville city, Desha County	6 321	11 510	15 909	5 807	499	155	31.1	66	37.7	42	32.8	28	36.4	28	25.9
Monette city, Craighead County	8 488	14 292	20 687	6 071	1 109	300	27.1	90	39.1	59	37.6	84	30.4	70	21.3
Monticello city, Drew County	8 945	17 642	22 377	9 962	7 428	2 145	28.9	865	40.3	506	33.1	317	32.3	500	23.4
Montrose city, Ashley County	5 455	10 417	13 854	5 592	453	208	45.9	85	56.3	52	46.4	28	44.4	47	43.1
Moorefield town, Independence County	10 398	25 139	25 833	9 392	185	11	5.9	1	2.2	–	–	2	10.5	4	6.9
Moro town, Lee County	8 277	20 313	21 719	8 284	273	46	16.8	8	16.0	8	22.2	11	19.6	14	16.9
Morrilton city, Conway County	9 630	18 389	23 466	9 078	6 206	1 045	16.8	357	22.2	227	19.9	283	23.0	200	11.6
Morrison Bluff town, Logan County	7 079	29 375	29 375	18 750	84	15	17.9	4	12.5	4	20.0	2	50.0	5	23.8
Mountainburg city, Crawford County	8 873	19 167	22 500	10 000	482	70	14.5	20	16.1	18	17.0	28	26.9	11	8.1
Mountain Home city, Baxter County	11 392	19 632	23 086	11 871	8 761	1 285	14.7	449	31.3	350	33.1	298	8.6	293	10.1
Mountain Pine city, Garland County	7 090	15 529	17 115	8 186	839	195	23.2	78	30.2	48	25.4	20	20.8	51	20.9
Mountain View city, Stone County	6 765	11 315	17 368	6 758	2 345	832	35.5	264	50.9	208	48.9	150	30.6	196	28.6
Mount Ida city, Montgomery County	9 183	15 972	24 327	5 629	699	141	20.2	44	26.3	30	24.4	41	29.1	25	11.8
Mount Pleasant town, Izard County	7 579	13 750	18 304	5 000	403	76	18.9	7	7.7	2	3.2	42	53.2	17	14.0
Mount Vernon town, Faulkner County	8 709	22 750	28 125	5 000–	192	37	19.3	2	4.2	–	–	8	66.7	6	12.8

TIPSII [UPF] GPH505 CENSUS90 72583600 05/19/92 1:17 PM MACHINE: C DATA:CENSUS90S*PH5TIPSDA05. 05/06/92 10:49:08 TAPE: NONE FRAME: 168
TSF:CENSUS90*92. 05/06/92 10:50:30 UTF:CENSUS90*93. 05/06/92 10:50:30 META:CENSUS90S*PH5TABLES05. 05/06/92 11:07:49

Table 10. **Income and Poverty Status in 1989: 1990**—Con.

[Data based on sample and subject to sampling variability, see text. For definitions of terms and meanings of symbols, see text]

State County Place and [In Selected States] County Subdivision	Per capita income in 1989 (dollars)	Median income in 1989 (dollars)			Persons for whom poverty status is determined									Families with income in 1989 below poverty level	
						Income in 1989 below poverty level									
						All ages		Related children				Persons 65 years and over			
								Under 18 years		5 to 17 years					
		Households	Families	Nonfamily households	Total	Number	Percent	Number	Percent	Number	Percent	Number	Percent	Number	Percent of all families
PLACE AND COUNTY SUBDIVISION—Con.															
Mulberry city, Crawford County	11 593	19 360	22 500	9 115	1 432	211	14.7	47	14.6	38	15.6	88	30.6	56	12.5
Murfreesboro city, Pike County	10 562	17 429	22 880	7 338	1 449	353	24.4	123	31.6	78	27.1	81	25.0	82	18.9
Nashville city, Howard County	9 861	20 276	22 378	10 022	4 237	1 047	24.7	400	34.3	320	37.0	179	26.1	214	17.9
Newark city, Independence County	8 073	18 702	21 638	6 745	1 135	248	21.9	78	25.6	58	25.1	52	27.4	62	18.6
Newport city, Jackson County	10 325	16 289	22 058	6 501	7 183	2 155	30.0	791	41.1	607	42.2	400	29.5	453	21.7
Nimmons town, Clay County	6 925	15 000	16 250	5 000–	99	28	28.3	2	10.0	2	14.3	4	28.6	7	25.0
Norfork city, Baxter County	6 996	14 500	17 083	5 000–	378	94	24.9	44	46.8	38	50.0	25	26.3	15	13.3
Norman town, Montgomery County	6 393	11 875	16 167	5 819	379	98	25.9	22	26.8	13	22.0	25	27.2	26	22.4
Norphlet city, Union County	11 198	23 523	32 206	8 478	692	68	9.8	19	12.7	15	14.3	19	13.6	15	7.4
North Crossett CDP, Ashley County	9 835	23 956	26 250	9 434	3 347	505	15.1	140	15.1	96	14.1	90	24.9	133	13.5
North Little Rock city, Pulaski County	12 390	23 958	30 185	13 769	60 396	10 386	17.2	4 093	26.7	2 880	25.9	1 640	18.2	2 159	12.8
Oak Grove town, Carroll County	8 577	15 938	18 977	5 000–	216	46	21.3	8	16.3	8	21.6	18	39.1	8	12.7
Oak Grove Heights town, Greene County	8 666	24 167	26 437	8 799	525	57	10.9	14	9.5	3	3.4	8	19.0	13	8.4
Oakhaven city, Hempstead County	6 795	23 125	23 125	–	29	12	41.4	6	42.9	4	44.4	–	–	3	42.9
Oden town, Montgomery County	8 435	18 000	24 167	5 000–	136	48	35.3	10	40.0	6	42.9	19	47.5	12	28.6
Ogden town, Little River County	10 533	23 750	28 281	10 000	261	29	11.1	5	8.9	5	11.6	12	33.3	9	11.4
Oil Trough city, Independence County	7 430	14 375	19 583	5 000–	214	68	31.8	17	29.8	11	24.4	22	57.9	19	27.1
O'Kean town, Randolph County	6 653	15 625	18 333	5 000–	257	45	17.5	6	10.5	6	12.2	20	46.5	8	10.3
Okolona town, Clark County	8 113	13 750	15 625	6 272	120	21	17.5	6	40.0	4	36.4	6	16.2	5	12.8
Ola city, Yell County	8 645	11 984	17 391	6 798	995	298	29.9	94	35.1	67	34.5	44	28.4	72	26.1
Omaha town, Boone County	7 214	17 083	23 250	6 250	235	75	31.9	25	39.1	15	36.6	10	31.3	16	25.4
Oppelo city, Conway County	9 467	22 578	24 643	6 803	637	122	19.2	55	25.5	40	24.1	13	15.3	24	12.8
Osceola city, Mississippi County	8 153	17 865	22 094	7 820	8 817	3 028	34.3	1 537	49.7	1 198	51.9	339	35.2	663	28.7
Oxford city, Izard County	6 761	13 897	18 281	5 397	584	119	20.4	26	16.5	18	15.1	52	40.0	28	16.3
Ozan city, Hempstead County	7 804	16 250	26 250	5 848	74	29	39.2	8	72.7	–	–	3	20.0	5	25.0
Ozark city, Franklin County	8 697	17 202	21 164	6 554	3 155	721	22.9	207	28.4	125	23.5	149	23.4	175	17.9
Palestine city, St. Francis County	7 601	18 068	21 382	6 349	696	177	25.4	57	28.6	40	26.5	36	38.7	35	18.1
Pangburn city, White County	7 631	12 772	17 417	5 000–	657	153	23.3	41	29.1	27	25.2	41	32.8	35	17.4
Paragould city, Greene County	10 444	19 985	24 252	8 070	18 054	3 398	18.8	1 110	25.0	714	22.0	677	23.5	745	13.6
Paris city, Logan County	8 329	14 835	20 486	7 935	3 554	776	21.8	244	27.2	136	21.3	218	28.0	196	18.6
Parkdale city, Ashley County	9 674	18 750	21 563	7 454	186	54	29.0	23	37.1	12	25.0	9	27.3	12	26.1
Parkers-Iron Springs CDP, Pulaski County	11 513	28 427	30 514	11 957	3 606	343	9.5	126	12.2	113	14.1	64	23.3	71	6.4
Parkin city, Cross County	7 291	14 179	16 336	5 816	1 845	781	42.3	324	55.3	228	54.2	154	49.4	169	35.4
Patmos town, Hempstead County	6 418	28 750	28 750	–	50	23	46.0	12	63.2	10	58.8	4	100.0	5	41.7
Patterson town, Woodruff County	5 855	9 923	14 338	5 580	412	108	26.2	17	16.2	11	14.3	50	48.5	25	21.4
Peach Orchard town, Clay County	9 195	14 545	18 173	5 095	209	44	21.1	9	23.1	5	17.2	18	33.3	7	10.1
Pea Ridge city, Benton County	9 960	23 864	26 509	11 771	1 594	148	9.3	54	12.7	37	12.0	31	11.0	33	6.8
Perla town, Hot Spring County	7 521	17 083	23 000	9 383	183	44	24.0	9	24.3	6	17.6	13	56.5	13	25.0
Perry town, Perry County	7 435	16 250	20 625	8 305	267	69	25.8	20	32.8	15	37.5	7	16.7	20	26.0
Perrytown city, Hempstead County	10 710	22 500	25 625	13 438	257	37	14.4	9	15.3	6	15.4	4	13.8	7	9.6
Perryville city, Perry County	8 327	15 341	22 609	6 360	1 026	235	22.9	77	26.0	60	27.5	69	32.2	38	13.6
Piggott city, Clay County	10 174	15 844	19 975	7 294	3 671	665	18.1	121	16.1	91	16.6	260	29.2	128	11.4
Pindall town, Searcy County	7 932	12 083	13 125	8 915	136	27	19.9	4	11.8	4	16.0	6	20.7	9	20.9
Pine Bluff city, Jefferson County	9 530	19 143	24 442	9 548	55 162	15 283	27.7	6 178	37.9	4 356	36.6	2 190	27.6	3 361	22.9
Pineville town, Izard County	9 315	23 214	25 781	6 112	191	15	7.9	–	–	–	–	4	12.5	3	4.8
Piney CDP, Garland County	9 642	20 915	25 458	10 179	2 486	449	18.1	147	23.7	100	21.1	78	19.8	106	14.3
Plainview city, Yell County	7 699	15 417	17 788	5 000–	678	162	23.9	38	20.0	33	21.0	60	40.8	38	19.1
Pleasant Plains town, Independence County	7 569	18 750	21 000	10 500	261	56	21.5	15	25.4	12	27.3	12	34.3	11	14.5
Plumerville city, Conway County	8 612	20 197	23 088	7 810	850	105	12.4	22	9.0	10	5.4	30	29.7	23	9.3
Pocahontas city, Randolph County	8 906	16 083	20 591	6 665	5 864	1 353	23.1	376	26.4	282	26.1	438	38.0	263	15.6
Pollard town, Clay County	6 436	15 179	17 708	6 385	230	61	26.5	21	35.6	19	39.6	13	35.1	17	23.3
Portia town, Lawrence County	7 214	11 667	18 393	5 749	534	141	26.4	31	28.7	28	34.6	50	34.2	36	22.8
Portland city, Ashley County	11 236	19 375	25 083	6 550	627	135	21.5	50	28.9	40	27.8	36	34.0	26	15.0
Pottsville town, Pope County	8 892	21 838	24 340	9 195	1 017	104	10.2	41	12.1	30	11.1	24	17.9	20	7.0
Powhatan town, Lawrence County	6 618	15 625	16 250	5 360	57	29	50.9	14	73.7	9	75.0	3	21.4	7	38.9
Poyen town, Grant County	10 833	17 937	19 792	6 843	313	55	17.6	10	15.2	8	19.5	18	34.6	12	13.2
Prairie Creek CDP, Benton County	18 270	32 663	38 629	14 464	1 323	36	2.7	7	5.6	7	7.4	10	2.1	7	1.4
Prairie Grove city, Washington County	10 599	20 086	24 327	10 481	1 759	310	17.6	115	24.3	84	21.7	73	24.2	64	12.7
Prattsville town, Grant County	11 715	26 000	33 438	9 394	253	40	15.8	9	16.4	6	14.6	8	17.8	8	11.0
Prescott city, Nevada County	10 813	17 917	21 590	9 514	3 488	783	22.4	291	30.2	208	28.0	184	26.1	162	17.5
Pyatt town, Marion County	6 558	9 229	15 625	5 510	185	65	35.1	25	43.9	25	56.8	10	33.3	17	33.3
Quitman city	8 614	16 591	22 396	8 936	651	124	19.0	28	17.1	16	12.8	37	32.2	37	18.6
Cleburne County	8 712	16 818	22 614	9 338	641	114	17.8	26	16.0	14	11.4	35	31.0	35	17.8
Faulkner County	2 360	5 000	5 360	5 000–	10	10	100.0	2	100.0	2	100.0	2	100.0	2	100.0
Ratcliff city, Logan County	7 698	15 000	18 929	5 919	172	67	39.0	21	48.8	18	50.0	17	50.0	22	37.9
Ravenden town, Lawrence County	5 318	9 080	11 146	6 132	306	137	44.8	52	61.2	46	63.0	27	39.7	32	36.8
Ravenden Springs town, Randolph County	5 274	6 927	10 417	5 266	130	67	51.5	22	73.3	14	73.7	12	40.0	16	47.1
Reader town	9 184	13 929	30 833	10 000	104	23	22.1	15	45.5	11	44.0	–	–	4	15.4
Nevada County	–	–	–	–	–	–	–	–	–	–	–	–	–	–	–
Ouachita County	9 184	13 929	30 833	10 000	104	23	22.1	15	45.5	11	44.0	–	–	4	15.4
Rector city, Clay County	8 249	14 479	18 958	6 004	2 268	566	25.0	141	28.8	110	28.0	197	30.8	123	18.4
Redfield town, Jefferson County	11 533	30 761	35 729	9 700	1 082	102	9.4	30	8.7	17	6.4	28	29.2	19	6.2
Reed town, Desha County	3 597	11 125	12 778	5 000–	361	175	48.5	84	58.3	52	53.6	21	46.7	30	37.5
Reyno town, Randolph County	7 228	15 547	19 250	5 290	477	97	20.3	37	26.8	19	19.0	28	33.3	20	14.3
Rison city, Cleveland County	8 719	16 071	23 462	5 959	1 186	311	26.2	119	36.6	72	30.4	61	27.4	69	20.3
Rockport town, Hot Spring County	8 774	22 045	23 125	13 750	370	89	24.1	32	32.0	27	31.8	13	32.5	23	21.3
Rockwell CDP, Garland County	14 133	27 757	29 153	19 688	2 534	188	7.4	50	10.2	50	14.0	51	10.0	41	5.1
Roe town, Monroe County	11 375	26 250	32 143	11 250	148	9	6.1	–	–	–	–	3	15.0	2	5.6
Rogers city, Benton County	12 779	26 198	31 007	14 188	24 312	2 120	8.7	692	11.1	440	10.0	358	9.6	444	6.2
Rondo town, Lee County	3 808	6 175	7 425	5 074	247	164	66.4	68	85.0	52	82.5	31	62.0	37	54.4
Rose Bud town, White County	9 950	20 000	24 375	10 625	155	19	12.3	8	25.0	8	26.7	9	21.4	7	13.7

TIPSII [UPF] GPH505 CENSUS90 72583600 05/19/92 1:17 PM MACHINE: C DATA:CENSUS90S*PH5TIPSDA05. 05/06/92 10:49:08 TAPE: NONE FRAME: 169
TSF:CENSUS90*92. 05/06/92 10:50:30 UTF:CENSUS90*93. 05/06/92 10:50:30 META:CENSUS90S*PH5TABLES05. 05/06/92 11:07:49

Table 10. **Income and Poverty Status in 1989: 1990**—Con.

[Data based on sample and subject to sampling variability, see text. For definitions of terms and meanings of symbols, see text]

State County Place and [In Selected States] County Subdivision	Per capita income in 1989 (dollars)	Median income in 1989 (dollars)			Persons for whom poverty status is determined									Families with income in 1989 below poverty level	
						Income in 1989 below poverty level									
						All ages		Related children				Persons 65 years and over			
								Under 18 years		5 to 17 years					
		Households	Families	Nonfamily households	Total	Number	Percent	Number	Percent	Number	Percent	Number	Percent	Number	Percent of all families
PLACE AND COUNTY SUBDIVISION—Con.															
Rosston town, Nevada County	6 928	17 625	18 864	6 890	233	53	22.7	22	32.4	15	28.8	12	30.0	10	15.6
Rudy town, Crawford County	9 208	15 000	17 917	8 447	53	3	5.7	–	–	–	–	–	–	–	–
Russell town, White County	20 677	20 500	26 250	10 000	186	30	16.1	10	20.4	2	6.9	7	30.4	7	14.0
Russellville city, Pope County	11 234	22 902	27 983	11 697	19 483	2 870	14.7	890	18.1	573	16.7	409	16.5	594	10.8
St. Charles town, Arkansas County	7 213	16 875	24 375	5 000–	163	39	23.9	11	21.6	5	11.1	9	50.0	6	14.6
St. Francis city, Clay County	11 095	14 531	18 250	7 770	185	28	15.1	2	7.1	–	–	20	29.0	6	10.2
St. Paul town, Madison County	6 678	13 125	22 188	5 000–	98	36	36.7	19	63.3	5	35.7	4	25.0	5	20.0
Salem city, Fulton County	7 954	13 451	18 333	6 568	1 330	358	26.9	115	36.2	78	33.5	102	27.6	81	20.7
Salem CDP, Saline County	11 768	35 070	36 954	23 516	2 888	122	4.2	38	4.3	38	5.4	7	3.7	31	3.8
Salesville town, Baxter County	8 887	18 667	21 875	11 875	387	83	21.4	34	39.5	29	43.9	12	13.2	22	18.2
Scranton city, Logan County	9 297	18 250	21 806	6 591	201	19	9.5	5	9.1	3	5.7	5	14.3	4	6.6
Searcy city, White County	11 454	20 859	27 372	9 268	12 552	2 197	17.5	534	18.3	353	17.2	435	20.1	487	13.0
Sedgwick town, Lawrence County	8 390	15 313	16 250	12 083	93	38	40.9	8	36.4	6	35.3	9	50.0	10	45.5
Shannon Hills city, Saline County	11 809	30 288	32 440	12 440	1 757	109	6.2	37	7.1	32	8.1	10	7.6	28	5.4
Sheridan city, Grant County	11 148	24 956	31 250	7 243	2 988	539	18.0	145	18.9	89	15.6	138	31.2	130	14.6
Sherrill town, Jefferson County	9 252	10 750	11 750	5 000	62	18	29.0	–	–	–	–	11	36.7	5	20.8
Sherwood city, Pulaski County	15 325	36 698	39 659	22 295	18 831	801	4.3	245	4.8	156	4.3	62	4.6	192	3.4
Shirley town, Van Buren County	7 030	15 147	16 176	6 140	365	132	36.2	44	46.3	38	55.9	14	23.0	34	30.9
Sidney town, Sharp County	5 200	13 558	15 000	6 783	203	71	35.0	27	46.6	25	55.6	18	52.9	15	28.8
Siloam Springs city, Benton County	10 657	21 033	26 577	9 862	7 458	936	12.6	243	12.6	120	9.2	262	21.8	210	9.9
Smackover city, Union County	9 263	19 457	24 479	7 716	2 149	550	25.6	181	31.6	121	28.9	121	30.4	124	20.4
Smithville town, Lawrence County	8 406	13 750	18 750	6 829	98	11	11.2	5	33.3	5	71.4	2	6.3	2	6.5
South Lead Hill town, Boone County	6 623	13 125	16 250	7 743	84	35	41.7	16	69.6	16	69.6	–	–	6	28.6
Sparkman town, Dallas County	7 091	10 658	18 269	5 620	537	179	33.3	47	35.1	38	34.9	72	55.0	37	27.2
Springdale city	11 837	25 376	29 317	14 187	29 657	2 775	9.4	986	12.6	619	11.3	484	13.5	613	7.1
Benton County	11 373	32 174	34 167	13 167	932	124	13.3	55	19.8	48	22.6	5	12.8	24	9.0
Washington County	11 851	25 205	29 154	14 278	28 725	2 651	9.2	931	12.3	571	10.8	479	13.5	589	7.0
Stamps city, Lafayette County	7 164	11 086	18 750	5 581	2 264	967	42.7	415	58.4	331	59.5	157	40.9	192	33.9
Star City city, Lincoln County	8 846	16 956	22 929	6 859	1 975	559	28.3	229	39.8	161	37.9	125	36.8	107	20.0
Stephens city, Ouachita County	8 775	16 932	21 429	8 361	1 147	301	26.2	102	31.2	64	27.4	75	32.9	80	24.5
Strawberry town, Lawrence County	11 071	16 528	20 833	6 292	270	54	20.0	19	25.0	10	18.2	11	15.9	17	20.7
Strong city, Union County	9 076	17 153	24 196	8 973	645	176	27.3	59	41.3	46	44.2	27	20.9	37	21.6
Stuttgart city, Arkansas County	12 822	20 618	27 041	9 109	10 238	1 930	18.9	740	24.5	523	23.1	303	19.5	400	13.6
Subiaco town, Logan County	6 882	19 583	25 313	8 113	337	48	14.2	16	17.6	14	20.6	14	20.3	9	10.1
Success town, Clay County	5 828	12 500	14 063	5 614	170	30	17.6	7	15.6	3	11.5	12	27.9	6	11.5
Sulphur Rock town, Independence County	6 433	15 547	17 917	5 000–	326	72	22.1	24	26.7	18	30.0	25	38.5	12	12.9
Sulphur Springs city, Benton County	7 993	17 457	22 250	9 736	510	114	22.4	57	39.3	41	40.2	13	13.0	22	15.3
Summit city, Marion County	5 863	12 167	15 365	5 155	457	126	27.6	33	26.8	22	23.7	20	31.3	30	22.9
Sunset town, Crittenden County	3 102	6 223	7 721	5 000–	575	390	67.8	193	81.4	160	84.7	54	75.0	88	61.5
Swifton city, Jackson County	7 587	15 167	18 693	5 204	865	205	23.7	69	29.0	48	28.6	59	44.7	56	21.5
Taylor city, Columbia County	10 363	21 484	26 319	6 984	565	60	10.6	17	13.3	14	15.6	16	11.9	16	9.2
Texarkana city, Miller County	9 990	19 016	25 285	10 128	21 964	5 526	25.2	2 248	36.0	1 539	33.8	890	27.3	1 283	21.0
Thornton city, Calhoun County	8 090	20 870	22 062	7 547	520	145	27.9	52	35.4	33	31.7	20	30.8	35	23.8
Tillar city	11 177	20 625	22 159	11 500	216	30	13.9	6	16.7	3	12.5	2	4.8	8	10.7
Desha County	15 042	43 750	43 750	–	43	4	9.3	–	–	–	–	–	–	2	11.8
Drew County	10 217	19 688	21 364	11 500	173	26	15.0	6	20.0	3	14.3	2	6.1	6	10.3
Tinsman city, Calhoun County	2 681	5 360	5 360	–	8	8	100.0	–	–	–	–	8	100.0	3	100.0
Tollette town, Howard County	6 827	17 604	19 479	5 000–	314	74	23.6	13	14.1	12	15.2	23	48.9	20	23.5
Tontitown town, Washington County	13 135	30 694	32 656	19 375	515	70	13.6	15	12.0	11	10.7	16	27.1	15	10.3
Traskwood town, Saline County	8 513	24 792	26 250	5 377	542	74	13.7	36	19.7	27	17.6	6	14.0	10	7.0
Trumann city, Poinsett County	7 818	16 056	20 702	6 306	6 235	1 581	25.4	514	29.9	303	24.7	273	31.3	397	21.3
Tuckerman city, Jackson County	8 182	14 978	20 775	6 677	2 013	467	23.2	128	25.8	89	23.5	106	30.2	109	18.2
Tull town, Grant County	11 246	29 464	32 750	10 000	311	14	4.5	4	5.0	2	2.9	2	5.1	4	4.0
Tupelo town, Jackson County	8 591	13 958	17 813	6 960	210	57	27.1	9	16.4	8	21.1	19	55.9	20	29.9
Turrell city, Crittenden County	5 384	10 809	14 808	5 000–	956	394	41.2	138	45.7	102	43.0	71	62.8	86	36.1
Tyronza town, Poinsett County	11 357	18 935	23 000	10 804	856	152	17.8	49	20.5	35	19.3	43	34.7	30	12.8
Ulm town, Prairie County	11 419	25 625	34 688	8 167	201	16	8.0	1	3.0	1	4.8	8	25.8	1	1.8
Valley Springs town, Boone County	8 857	17 250	19 750	6 822	213	64	30.0	31	44.3	17	32.7	6	21.4	10	15.9
Van Buren city, Crawford County	9 531	21 105	24 270	9 328	14 504	2 695	18.6	1 137	25.8	709	22.9	306	20.3	611	14.7
Vandervoort town, Polk County	4 488	11 667	13 125	5 000–	109	44	40.4	23	48.9	22	47.8	5	71.4	8	32.0
Victoria town, Mississippi County	6 739	18 750	18 750	–	90	35	38.9	14	58.3	8	50.0	–	–	7	26.9
Vilonia town, Faulkner County	10 317	24 674	28 000	8 025	1 133	151	13.3	69	19.5	29	11.1	24	19.5	34	9.9
Viola town, Fulton County	8 039	15 893	19 464	6 618	316	75	23.7	22	27.5	14	24.1	24	34.3	17	19.5
Wabbaseka city, Jefferson County	6 958	14 688	17 500	11 250	378	188	49.7	83	67.5	59	65.6	28	30.1	40	40.8
Waldenburg town, Poinsett County	5 027	11 042	12 188	5 000	82	39	47.6	11	44.0	7	38.9	9	100.0	8	34.8
Waldo city, Columbia County	7 762	17 039	20 865	6 737	1 492	371	24.9	132	35.0	84	31.3	88	28.6	77	18.5
Waldron city, Scott County	8 441	13 831	19 598	7 600	2 911	800	27.5	274	37.1	152	29.7	203	32.8	194	22.5
Walnut Ridge city, Lawrence County	8 581	15 625	20 996	7 389	4 162	899	21.6	209	23.5	133	19.2	209	24.2	185	15.5
Ward city, Lonoke County	8 690	18 906	22 250	7 390	1 262	193	15.3	73	20.4	41	15.6	30	21.1	46	12.5
Warren city, Bradley County	8 690	16 243	20 875	8 328	6 198	1 681	27.1	574	36.4	367	32.2	351	30.4	405	23.5
Washington city, Hempstead County	9 357	7 620	10 000	5 169	141	72	51.1	10	71.4	10	71.4	30	63.8	18	45.0
Watson city, Desha County	7 634	12 500	17 125	7 491	257	68	26.5	24	36.9	24	40.7	25	55.6	19	25.3
Weiner city, Poinsett County	10 722	19 808	22 500	6 760	673	100	14.9	19	12.8	16	13.0	31	22.8	19	9.0
Weldon town, Jackson County	8 773	18 750	22 083	7 273	103	18	17.5	7	35.0	7	43.8	6	27.3	4	12.1
West Crossett CDP, Ashley County	7 963	20 000	23 125	6 676	2 017	549	27.2	250	33.9	138	27.7	16	11.5	126	23.7
Western Grove town, Newton County	6 874	16 417	18 558	6 250	407	117	28.7	52	43.3	31	35.6	29	49.2	30	24.4
West Fork city, Washington County	9 670	23 824	27 132	8 971	1 605	159	9.9	53	10.6	32	8.3	44	21.6	48	10.7
West Helena city, Phillips County	6 862	15 131	17 377	6 903	9 684	3 636	37.5	1 849	55.1	1 306	52.6	340	26.8	721	28.1
West Memphis city, Crittenden County	10 009	22 052	27 523	10 781	27 938	6 410	22.9	2 897	33.4	1 968	32.0	810	29.4	1 378	18.4
West Point town, White County	7 258	12 750	18 125	5 000–	153	36	23.5	13	29.5	7	26.9	9	39.1	10	19.2
Wheatley city, St. Francis County	8 416	17 596	19 886	11 000	423	108	25.5	45	36.6	21	24.1	9	14.8	20	17.7
Whelen Springs town, Clark County	7 965	12 386	23 125	5 360	103	41	39.8	18	52.9	13	56.5	–	–	8	29.6
White Hall city, Jefferson County	11 428	28 768	31 429	16 071	3 840	329	8.6	121	10.4	109	11.7	56	17.2	73	6.6
Wickes town, Polk County	6 644	13 309	20 000	6 876	579	201	34.7	72	36.7	42	33.1	31	47.0	48	32.4
Widener town, St. Francis County	4 854	14 432	15 461	5 000	411	221	53.8	106	67.9	80	70.2	33	55.0	33	37.9
Wiederkehr Village city, Franklin County	10 775	27 083	27 813	12 500	51	–	–	–	–	–	–	–	–	–	–
Williford town, Sharp County	3 555	11 250	11 250	11 250	77	50	64.9	25	83.3	22	81.5	2	16.7	8	50.0

TIPSII [UPF] GPH505 CENSUS90 72583600 05/19/92 1:17 PM MACHINE: C DATA:CENSUS90S*PH5TIPSDA05. 05/06/92 10:49:08 TAPE: NONE FRAME: 170
TSF:CENSUS90*92. 05/06/92 10:50:30 UTF:CENSUS90*93. 05/06/92 10:50:30 META:CENSUS90S*PH5TABLES05. 05/06/92 11:07:49

Table 10. **Income and Poverty Status in 1989: 1990**—Con.

[Data based on sample and subject to sampling variability, see text. For definitions of terms and meanings of symbols, see text]

State County Place and [In Selected States] County Subdivision	Per capita income in 1989 (dollars)	Median income in 1989 (dollars)			Persons for whom poverty status is determined									Families with income in 1989 below poverty level	
						Income in 1989 below poverty level									
						All ages		Related children				Persons 65 years and over			
								Under 18 years		5 to 17 years					
		Households	Families	Nonfamily households	Total	Number	Percent	Number	Percent	Number	Percent	Number	Percent	Number	Percent of all families
PLACE AND COUNTY SUBDIVISION—Con.															
Willisville town, Nevada County	7 732	18 750	19 500	5 000–	191	41	21.5	14	31.8	9	25.0	10	22.7	10	17.9
Wilmar city, Drew County	6 021	12 125	13 897	5 395	626	213	34.0	83	40.3	61	38.6	51	52.6	53	30.6
Wilmot city, Ashley County	6 240	11 607	14 375	5 372	1 175	529	45.0	231	60.5	164	57.5	97	38.3	97	36.1
Wilson town, Mississippi County	9 676	19 034	25 750	6 818	1 059	227	21.4	72	21.1	56	20.3	39	31.0	43	15.4
Wilton town, Little River County	6 756	16 786	20 000	7 629	443	149	33.6	50	37.9	37	33.6	22	36.7	29	26.9
Winchester city, Drew County	7 327	17 000	17 167	5 745	244	78	32.0	42	51.2	38	52.8	17	38.6	13	22.4
Winslow city, Washington County	8 020	16 111	21 719	6 822	334	75	22.5	28	32.2	19	27.9	8	13.8	17	17.5
Winthrop city, Little River County	7 667	16 500	18 929	14 000	250	51	20.4	21	33.9	14	31.8	8	28.6	16	22.2
Wooster town, Faulkner County	8 387	22 361	28 375	12 750	439	50	11.4	18	12.7	13	12.5	12	29.3	8	7.1
Wrightsville city, Pulaski County	6 496	12 286	14 844	6 314	1 058	397	37.5	125	44.8	101	47.0	90	53.9	101	33.6
Wynne city, Cross County	9 116	17 793	21 312	8 340	7 860	2 168	27.6	816	33.9	577	32.8	421	38.7	532	24.6
Yellville city, Marion County	8 499	16 895	23 264	7 337	1 074	204	19.0	63	24.1	30	16.1	47	19.6	47	15.3
Zinc town, Boone County	3 396	10 417	11 042	5 000–	72	44	61.1	19	100.0	18	100.0	5	35.7	9	40.9

TIPSII [UPF] GPH505 CENSUS90 72583600 05/19/92 1:17 PM MACHINE: C DATA:CENSUS90S*PH5TIPSDA05. 05/06/92 10:49:08 TAPE: NONE FRAME: 171
TSF:CENSUS90*92. 05/06/92 10:50:30 UTF:CENSUS90*93. 05/06/92 10:50:30 META:CENSUS90S*PH5TABLES05. 05/06/92 11:07:49

Table 11. **Structural, Plumbing, and Equipment Characteristics: 1990**

[Data based on sample and subject to sampling variability, see text. For definitions of terms and meanings of symbols, see text]

State County County Subdivision Place	All housing units	Percent								
		Year structure built		Bedrooms						
		1980 to March 1990	1939 or earlier	None or 1	4 or more	Condominium	Lacking complete plumbing facilities	With public water system or private company	With public sewer	Lacking complete kitchen facilities
The State	**1 000 667**	**24.2**	**9.4**	**10.0**	**8.4**	**.9**	**1.8**	**81.5**	**60.1**	**1.6**
Arkansas County	9 575	14.3	14.3	8.1	8.8	.2	1.4	91.4	71.8	.8
Arkansas township	79	31.6	6.3	26.6	–	–	16.5	35.4	–	7.6
Barton township	118	14.4	–	5.9	5.1	–	6.8	89.0	20.3	–
Bayou Meto township	115	6.1	20.9	6.1	4.3	–	12.2	36.5	10.4	6.1
Brewer township	41	4.9	14.6	31.7	–	–	4.9	68.3	–	26.8
Chester township	256	7.0	2.7	19.5	–	–	5.1	32.4	23.0	–
Crockett township	89	47.2	6.7	10.1	–	–	–	37.1	3.4	–
Garland township	84	8.3	19.0	–	42.9	–	–	100.0	6.0	–
Gum Pond township	4 460	13.0	14.8	8.0	9.8	–	.7	99.7	97.2	.7
Stuttgart city (pt.)	4 265	11.9	14.9	8.3	9.7	–	.7	99.8	99.8	.7
Henton township	265	17.7	14.7	3.4	1.5	–	4.2	97.7	67.5	.8
Humphrey town (pt.)	173	20.2	13.3	–	2.3	–	2.3	100.0	96.0	1.2
Keaton township	463	23.5	9.7	6.0	5.6	–	4.5	52.9	4.5	–
La Grue township	2 146	13.8	12.7	7.3	5.7	.8	.2	98.5	72.6	.2
De Witt city	1 564	12.0	13.9	7.7	5.0	1.1	–	100.0	96.4	.3
McFall township	58	8.6	53.4	–	27.6	–	–	81.0	–	–
Mill Bayou township	259	13.9	32.0	–	21.6	–	.8	100.0	56.8	3.9
Almyra town	139	17.3	28.1	–	12.9	–	1.4	100.0	94.2	2.9
Morris township	253	17.8	2.4	17.0	11.9	–	2.0	100.0	58.1	–
Stuttgart city (pt.)	143	26.6	–	30.1	11.2	–	–	100.0	100.0	–
Point Deluce township	103	27.2	12.6	–	11.7	–	–	45.6	–	–
Prairie township	371	14.0	12.7	13.5	8.4	–	–	71.7	6.2	–
St. Charles town	109	24.8	23.9	20.2	11.0	–	–	92.7	12.8	–
Stanley township	415	13.7	25.1	7.0	14.7	–	2.2	99.3	86.5	1.7
Gillett city	383	14.9	22.2	7.6	13.6	–	2.3	99.2	93.7	1.8
Ashley County	9 820	16.7	8.5	8.3	8.9	–	1.9	74.2	62.9	1.4
Banner township	32	21.9	–	15.6	–	–	–	–	–	–
Bayou township	31	–	–	–	41.9	–	–	–	–	–
Bearhouse township	14	57.1	42.9	–	–	–	–	–	–	–
Beech Creek township	26	–	–	–	–	–	–	23.1	–	–
Carter township	1 730	17.2	10.3	10.6	7.6	–	2.7	74.2	74.1	2.3
Hamburg city	1 254	16.2	13.2	12.0	9.6	–	1.4	96.6	97.4	1.4
De Bastrop township	112	13.4	10.7	8.0	7.1	–	14.3	74.1	65.2	5.4
Parkdale city	84	10.7	13.1	9.5	7.1	–	7.1	89.3	86.9	4.8
Egypt township	4 943	15.0	8.0	9.1	9.4	–	.8	93.2	78.3	1.0
Crossett city	2 562	6.9	11.0	9.8	11.3	–	.6	99.6	99.3	1.3
North Crossett CDP (pt.)	1 308	21.7	3.4	7.4	6.7	–	–	98.5	93.2	–
West Crossett CDP	768	25.5	5.1	11.5	6.6	–	2.2	93.6	12.8	2.2
Elon township	212	30.2	1.9	6.6	10.4	–	9.4	4.2	4.2	7.1
Extra township	103	4.9	12.6	5.8	6.8	–	4.9	–	–	4.9
Longview township	347	29.1	5.8	2.3	8.1	–	2.9	6.6	8.1	–
Marie Saline township	90	21.1	10.0	10.0	8.9	–	11.1	7.8	3.3	–
Mill Creek township	550	16.5	5.1	4.4	2.7	–	1.8	10.4	1.8	.9
North Crossett CDP (pt.)	78	16.7	15.4	7.7	–	–	–	60.3	7.7	–
Montrose township	227	10.6	9.7	7.5	9.7	–	3.5	89.9	87.2	2.6
Montrose city	194	11.3	9.8	6.2	9.3	–	4.1	97.9	95.4	3.1
Portland township	335	19.7	14.9	7.8	13.1	–	3.6	89.0	83.6	4.2
Portland city	249	17.7	13.3	10.4	5.2	–	2.0	99.2	100.0	2.8
Prairie township	111	42.3	–	10.8	6.3	–	–	–	–	–
Union township	52	21.2	19.2	19.2	30.8	–	–	84.6	23.1	–
White township	317	15.8	12.3	.3	6.3	–	1.9	40.1	32.5	–
Fountain Hill town	89	4.5	12.4	–	5.6	–	4.5	100.0	97.8	–
Wilmot township	588	15.5	8.7	6.5	11.2	–	.5	91.5	52.6	–
Wilmot city	440	15.7	9.1	3.6	11.4	–	.7	100.0	66.6	–
Baxter County	15 549	26.8	3.2	7.9	5.6	1.2	1.3	60.5	36.9	.8
Bayou township	185	16.2	11.9	27.6	3.2	–	–	–	–	–
Big Flat township	148	12.2	13.5	6.1	10.8	–	1.4	66.2	1.4	1.4
Big Flat town (pt.)	63	12.7	7.9	14.3	17.5	–	3.2	92.1	3.2	3.2
Buckhorn township	305	23.6	1.6	4.3	5.6	–	2.0	64.9	2.6	1.3
Norfork city (pt.)	4	–	–	–	–	–	–	50.0	–	–
Salesville town	208	16.8	1.0	3.4	8.2	–	–	88.0	1.0	1.0
Buford township	350	39.7	4.3	3.7	10.6	–	2.9	–	–	1.7
Greenwood township	73	49.3	–	13.7	21.9	–	–	–	–	–
Grover township	993	17.9	1.7	8.7	3.3	4.9	–	72.1	3.9	1.5
Lakeview town	275	13.1	.4	10.2	2.5	–	–	79.3	1.1	1.8
Independence township	625	33.0	5.4	3.4	3.0	–	2.1	39.0	6.1	.6
Logan township	466	20.6	1.3	6.2	13.5	–	5.4	44.0	–	–
Lone Rock township	161	26.7	11.2	6.8	5.6	–	7.5	24.2	–	5.6
Norfork city (pt.)	25	–	8.0	–	–	–	8.0	32.0	–	8.0
Matney township	40	–	–	15.0	–	–	27.5	–	–	5.0
Mill township	1 510	31.2	2.3	11.9	2.9	–	.7	32.3	1.9	.7
Mountain Home township	7 242	25.1	.8	5.2	5.2	1.5	.4	82.0	63.8	.1
Mountain Home city	4 561	24.8	.7	5.4	3.3	2.5	.1	98.3	96.7	–
North Fork township	557	30.3	11.0	11.3	2.9	–	2.7	42.0	21.7	2.2
Norfork city (pt.)	151	21.9	17.2	15.2	5.3	–	1.3	94.0	66.2	2.6
Pigeon township	468	44.7	6.4	13.5	9.2	3.2	5.8	14.5	1.9	4.7
Union township	819	33.5	.7	17.2	7.0	–	1.6	18.8	1.3	.9
Whiteville township	1 607	25.0	11.3	10.1	7.4	.6	2.2	64.0	53.8	1.6
Cotter city	434	17.7	30.6	15.7	5.3	2.1	3.0	98.6	95.9	2.5
Gassville city	480	27.3	4.8	8.5	3.1	–	1.0	97.3	92.3	–
Benton County	41 444	33.3	9.1	7.7	8.6	2.0	.8	76.9	49.9	.9
Anderson township	310	22.3	31.0	3.5	6.5	–	1.6	2.3	2.3	1.6
Cave Springs city (pt.)	–	–	–	–	–	–	–	–	–	–
Apple Glenn township	223	36.3	9.4	3.6	9.0	–	7.2	–	1.8	4.0
Ball township	152	16.4	3.9	–	19.7	–	–	–	–	–
Beatie township	172	34.3	30.2	–	5.2	–	–	–	–	–
Brightwater township	919	24.6	16.5	4.4	11.4	–	1.4	70.5	2.0	–
Avoca town	114	28.9	22.8	5.3	12.3	–	–	86.8	2.6	–
Rogers city (pt.)	137	24.8	–	–	26.3	–	–	94.9	–	–
Cherokee township	99	16.2	10.1	–	26.3	–	–	–	–	4.0
Colville township	920	23.9	13.2	3.9	5.8	–	–	30.3	7.4	.4
Cave Springs city (pt.)	191	11.0	34.6	6.8	1.0	–	–	76.4	15.2	2.1
Rogers city (pt.)	19	100.0	–	–	–	–	–	100.0	100.0	–
Decatur township	810	27.0	16.9	7.0	12.1	–	.4	59.0	46.0	1.2
Decatur city	366	31.4	14.5	9.3	7.1	–	–	95.9	85.0	–
Dickson township	1 543	48.7	3.2	2.5	6.0	–	.6	71.7	3.4	.6
Bella Vista CDP (pt.)	1 237	55.1	–	.8	5.3	–	–	89.5	4.3	.8

TIPSII [UPF] GPH505 CENSUS90 72583600 05/19/92 1:17 PM MACHINE: C DATA:CENSUS90S*PH5TIPSDA05. 05/06/92 10:49:08 TAPE: NONE FRAME: 172
TSF:CENSUS90*92. 05/06/92 10:50:30 UTF:CENSUS90*93. 05/06/92 10:50:30 META:CENSUS90S*PH5TABLES05. 05/06/92 11:07:49

Table 11. **Structural, Plumbing, and Equipment Characteristics: 1990**—Con.

[Data based on sample and subject to sampling variability, see text. For definitions of terms and meanings of symbols, see text]

State County County Subdivision Place	All housing units	Percent								
		Year structure built		Bedrooms						
		1980 to March 1990	1939 or earlier	None or 1	4 or more	Condominium	Lacking complete plumbing facilities	With public water system or private company	With public sewer	Lacking complete kitchen facilities
Benton County—Con.										
Esculapia township	11 573	34.4	5.3	9.4	8.3	.5	.4	93.5	72.7	.6
Little Flock city (pt.)	101	30.7	6.9	–	5.0	–	2.0	71.3	–	–
Prairie Creek CDP	647	23.8	–	2.8	2.2	3.7	–	94.1	5.1	–
Rogers city (pt.)	9 553	34.2	6.1	10.5	8.3	.4	.4	97.0	86.6	.7
Felker township	95	36.8	12.6	–	15.8	–	–	–	–	–
Flint township	238	21.4	14.3	10.9	3.8	–	–	9.7	5.5	2.5
Garfield township	869	36.6	10.7	10.5	5.2	–	4.5	44.3	17.6	5.5
Garfield town (pt.)	126	21.4	31.7	19.8	3.2	–	4.8	78.6	1.6	7.9
Garland township	689	27.7	18.4	4.2	17.1	–	2.5	30.5	22.9	2.0
Centerton city	197	18.8	23.9	5.1	7.6	–	1.0	91.9	77.2	–
Gentry township	1 186	34.6	15.7	8.9	11.5	–	1.1	77.6	57.8	1.5
Gentry city	684	32.2	14.9	8.2	7.9	–	–	95.0	86.1	.6
Hico township	4 104	25.7	16.1	13.3	10.5	.5	1.2	89.2	75.5	.5
Siloam Springs city	3 241	23.0	17.7	16.1	10.2	.6	1.4	98.6	91.2	.7
Hoover township	194	38.1	21.1	6.7	8.2	–	6.2	–	2.1	6.2
Highfill town	40	40.0	30.0	7.5	10.0	–	12.5	–	10.0	12.5
Logan township	167	20.4	6.0	1.8	4.2	–	–	11.4	–	–
Mason Valley township	293	35.5	20.1	4.4	10.2	–	2.0	2.7	1.7	6.1
Mount Vernon township	1 208	26.7	10.0	3.3	8.5	–	.7	63.2	47.8	1.7
Bella Vista CDP (pt.)	58	–	–	–	–	–	–	–	–	–
Little Flock city (pt.)	–	–	–	–	–	–	–	–	–	–
Pea Ridge city	638	17.9	6.0	5.0	8.2	–	.5	97.6	86.2	1.9
Osage township	9 928	39.4	5.6	6.4	7.8	6.6	–	93.2	59.0	.2
Bella Vista CDP (pt.)	4 003	46.0	.7	3.8	3.8	15.8	–	98.8	30.1	–
Bentonville city	4 490	30.8	10.1	9.8	9.4	.6	.1	97.1	90.6	.2
Little Flock city (pt.)	253	39.9	2.0	5.1	9.9	–	–	81.4	17.8	–
Rogers city (pt.)	544	58.1	.2	2.2	3.7	–	–	92.3	89.3	1.5
Roller Ridge township	310	33.9	9.4	4.2	4.5	–	6.5	71.3	1.3	6.1
Garfield town (pt.)	14	50.0	–	14.3	7.1	–	–	78.6	–	14.3
Gateway town	45	33.3	20.0	–	–	–	–	82.2	–	–
Round Prairie township	242	34.3	12.8	–	5.8	–	–	4.1	5.0	2.5
Sugar Creek township	205	34.1	25.9	5.9	5.4	–	2.0	33.7	–	2.0
Sulphur Springs township	467	30.4	28.5	8.1	7.3	–	.6	66.6	46.9	2.8
Bella Vista CDP (pt.)	89	75.3	–	–	–	–	–	73.0	–	–
Sulphur Springs city	230	17.0	44.3	8.7	7.0	–	–	93.9	90.0	5.7
Wager township	160	30.6	5.6	4.4	3.1	–	–	–	–	4.4
Wallace township	1 026	19.2	19.6	10.9	9.2	.9	2.7	64.1	49.2	2.8
Bella Vista CDP (pt.)	4	–	100.0	–	–	–	–	–	–	–
Gravette city	613	18.3	21.7	13.7	10.6	1.5	1.8	96.2	80.4	2.9
Walnut township	592	36.5	1.9	2.0	10.1	11.1	–	42.1	11.1	–
War Eagle township	315	30.2	5.7	12.4	2.9	–	1.6	17.8	1.6	–
Washington township	2 309	28.9	4.7	7.3	8.1	–	1.0	73.7	15.9	1.0
Bethel Heights town	128	11.7	–	1.6	5.5	–	–	78.9	1.6	1.6
Lowell city	515	28.5	11.5	5.0	4.1	–	1.6	88.2	57.5	1.6
Rogers city (pt.)	38	71.1	10.5	–	47.4	–	–	68.4	5.3	–
Springdale city (pt.)	340	32.1	1.8	3.5	8.5	–	1.2	96.8	7.4	.6
Yell township	126	30.2	16.7	–	16.7	–	–	–	–	–
Boone County	12 380	23.0	11.8	8.6	10.3	.2	2.2	68.8	35.3	2.0
Batavia township	314	28.7	7.3	2.2	1.6	–	1.9	62.7	–	–
Bellefonte township	809	20.1	11.5	6.2	7.8	–	.4	84.4	18.3	.9
Bellefonte town	156	10.3	18.6	5.1	5.8	–	1.9	99.4	18.6	1.9
Harrison city (pt.)	85	16.5	2.4	9.4	9.4	–	–	100.0	37.6	–
Blythe township	60	13.3	53.3	15.0	28.3	–	–	6.7	–	–
Bryan township	270	40.0	15.2	5.9	26.3	–	3.3	62.6	3.0	6.3
Harrison city (pt.)	–	–	–	–	–	–	–	–	–	–
Carrollton township	289	19.0	16.3	3.5	12.5	–	6.2	47.1	1.4	3.5
Alpena town	135	12.6	27.4	7.4	15.6	–	4.4	91.9	3.0	4.4
Elixir township	790	31.1	12.3	7.5	6.3	–	6.1	27.6	1.8	5.6
Bergman town	137	24.8	12.4	7.3	5.1	–	2.9	84.7	2.9	1.5
Ewing township	105	23.8	15.2	8.6	7.6	–	–	56.2	–	–
Gaither township	317	37.9	14.5	15.8	9.1	–	7.9	64.4	3.8	–
Jackson township	320	35.0	11.6	3.8	14.4	–	2.2	4.1	–	4.1
Harrison city (pt.)	8	–	–	–	–	–	–	100.0	–	–
Jefferson township	381	28.1	9.2	.8	5.0	–	.8	72.7	.5	3.9
Valley Springs town	88	12.5	19.3	3.4	5.7	–	3.4	79.5	–	3.4
Lee township	419	32.0	6.0	6.0	12.4	–	3.1	3.1	–	3.6
Long Creek township	255	29.0	4.3	7.8	9.4	–	2.0	–	–	2.7
North Harrison township	2 822	24.8	8.5	10.0	11.2	–	.4	94.1	67.3	.4
Harrison city (pt.)	2 335	23.8	8.2	9.3	8.6	–	–	99.3	76.3	–
Olvey township	173	21.4	30.1	8.1	14.5	–	3.5	33.5	2.3	3.5
Omaha township	555	21.3	6.3	4.7	7.4	–	3.2	34.6	2.7	.7
Omaha town	104	8.7	21.2	9.6	2.9	–	1.0	95.2	1.9	–
Prairie township	202	13.4	27.2	4.0	19.3	–	2.5	30.2	–	–
Everton town	60	10.0	28.3	6.7	36.7	–	8.3	73.3	–	–
South Harrison township	3 013	17.3	14.8	12.0	12.2	.8	1.3	94.6	72.3	1.9
Harrison city (pt.)	2 156	17.2	16.8	14.5	12.6	1.2	.3	99.7	95.3	.8
Sugar Loaf township	967	12.0	8.3	7.5	5.2	–	3.4	63.8	8.1	2.0
Diamond City city	391	9.0	1.5	9.7	2.6	–	1.8	97.7	14.1	1.0
Lead Hill town	152	17.8	13.8	5.3	3.9	–	–	89.5	9.2	–
South Lead Hill town	46	15.2	17.4	4.3	4.3	–	–	87.0	15.2	–
Summit township	152	23.0	25.0	5.9	5.9	–	7.9	75.0	5.3	8.6
Zinc township	167	29.9	9.6	12.6	6.6	–	8.4	–	–	9.6
Zinc town	47	21.3	17.0	27.7	–	–	19.1	–	–	25.5
Bradley County	5 092	20.9	14.1	8.0	7.9	.6	2.8	74.9	58.9	2.7
Clay township	212	19.3	16.5	.9	5.7	–	7.1	54.7	–	7.1
Banks town	52	–	46.2	3.8	–	–	3.8	100.0	–	13.5
Eagle township	90	18.9	5.6	–	–	–	–	–	–	–
Marion township	75	20.0	–	–	–	–	–	–	17.3	–
Moro township	22	18.2	–	–	–	–	–	100.0	–	–
Ouachita township	53	30.2	–	–	18.9	–	17.0	–	–	–
Palestine township	133	26.3	8.3	–	13.5	–	–	–	4.5	–
Pennington township	3 776	17.6	16.0	8.3	8.3	.4	2.1	88.0	70.6	2.7
Warren city	2 819	14.5	16.3	10.1	8.4	.6	1.8	99.6	92.4	2.8
River township	73	27.4	6.8	–	13.7	–	–	6.8	–	–
Sumpter township	83	4.8	22.9	–	14.5	–	27.7	–	–	8.4
Washington township	575	42.6	6.6	15.8	4.9	2.6	2.6	60.7	55.3	1.9
Hermitage town	310	56.1	4.2	25.8	5.8	4.8	1.0	98.4	97.7	1.0
Calhoun County	2 437	27.2	7.3	5.8	8.5	–	3.9	58.6	44.9	2.0
Caswell township	309	16.5	17.2	1.0	10.7	–	2.6	81.9	73.1	–
Thornton city (pt.)	204	13.2	16.2	1.5	8.3	–	–	98.0	94.1	–

TIPSII [UPF] GPH505 CENSUS90 72583600 05/19/92 1:17 PM MACHINE: C DATA:CENSUS90S*PH5TIPSDA05. 05/06/92 10:49:08 TAPE: NONE FRAME: 173
TSF:CENSUS90*92. 05/06/92 10:50:30 UTF:CENSUS90*93. 05/06/92 10:50:30 META:CENSUS90S*PH5TABLES05. 05/06/92 11:07:49

Table 11. **Structural, Plumbing, and Equipment Characteristics: 1990**—Con.

[Data based on sample and subject to sampling variability, see text. For definitions of terms and meanings of symbols, see text]

State County County Subdivision Place	All housing units	Percent								
		Year structure built		Bedrooms						
		1980 to March 1990	1939 or earlier	None or 1	4 or more	Condominium	Lacking complete plumbing facilities	With public water system or private company	With public sewer	Lacking complete kitchen facilities
Calhoun County—Con.										
Champagnolle township	101	32.7	–	9.9	13.9	–	–	41.6	–	–
Dallas township	33	15.2	9.1	–	9.1	–	–	51.5	36.4	–
Fayette township	32	65.6	–	31.3	37.5	–	–	21.9	–	–
Franklin township	833	22.7	4.0	8.6	5.4	–	1.4	85.6	81.3	1.4
Hampton city	658	20.4	4.6	6.8	5.8	–	–	99.7	97.9	.3
Huey township	13	–	–	–	–	–	–	–	–	–
Jackson township	302	26.8	10.3	4.6	6.0	–	12.3	47.0	45.7	3.6
Harrell city	117	12.8	22.2	1.7	–	–	17.1	94.0	95.7	6.8
Jefferson township	84	23.8	33.3	8.3	8.3	–	–	9.5	2.4	–
Tinsman city	9	–	–	–	–	–	–	55.6	22.2	–
Locust Bayou township	–	–	–	–	–	–	–	–	–	–
Moro township	219	22.8	5.5	1.4	9.1	–	14.6	28.3	16.0	5.5
Thornton city (pt.)	11	36.4	–	–	–	–	–	100.0	100.0	–
Polk township	188	40.4	–	–	14.4	–	–	–	–	–
River township	320	41.9	5.9	7.2	8.4	–	1.6	57.8	.9	4.4
Shumaker unorg.	3	100.0	–	–	–	–	–	–	–	–
Carroll County	8 740	29.0	18.5	10.7	9.5	1.1	2.7	57.4	44.4	2.6
Beaver township	670	45.2	9.9	17.5	3.3	13.1	3.7	64.3	61.2	1.9
Beaver town	32	6.3	15.6	6.3	3.1	–	–	–	–	–
Cabanal township	154	45.5	13.6	11.0	6.5	–	–	7.8	–	–
Carrollton township	170	25.3	17.1	1.2	7.1	–	8.8	–	–	4.7
Cedar township	1 526	25.4	29.7	15.0	15.1	–	3.1	79.6	64.0	2.9
Eureka Springs city (pt.)	1 067	20.1	39.3	17.1	17.9	–	1.6	97.9	87.2	1.5
Clifty township	149	36.2	–	14.8	20.1	–	4.7	18.1	–	–
Coin township	198	6.6	28.3	11.1	8.1	–	–	78.3	6.1	–
Cross township	55	50.9	7.3	12.7	25.5	–	–	–	–	–
Delmar township	28	–	–	–	–	–	–	–	–	–
Dry Fork township	61	49.2	27.9	–	–	–	16.4	–	–	16.4
Franklin township	314	45.5	14.0	5.7	1.6	–	–	78.0	73.2	2.9
Hickory township	1 536	27.3	17.2	8.6	8.5	.5	2.3	82.9	59.3	2.0
Green Forest city	919	26.6	14.8	7.7	5.7	.8	–	99.3	92.7	.8
Kings River township	235	19.1	30.2	8.5	15.7	–	1.7	8.5	2.6	–
Liberty township	75	9.3	54.7	14.7	–	–	17.3	–	–	17.3
Long Creek township	191	13.6	25.7	8.4	15.2	–	3.7	17.8	–	3.7
North Yocum township	146	24.7	25.3	6.2	12.3	–	1.4	23.3	1.4	–
Blue Eye town (pt.)	24	33.3	16.7	–	–	–	–	75.0	8.3	–
Oak Grove town (pt.)	29	6.9	37.9	–	6.9	–	–	6.9	–	–
Omega township	175	20.6	3.4	6.3	9.7	–	–	–	–	–
Osage township	105	9.5	25.7	–	19.0	–	–	4.8	–	–
Packard Springs township	81	56.8	7.4	43.2	11.1	–	28.4	6.2	–	19.8
Piney township	89	37.1	16.9	7.9	–	–	15.7	–	–	7.9
Polo township	349	32.4	9.7	2.0	6.0	–	1.7	5.2	3.2	–
Prairie township	2 089	28.6	14.4	9.9	8.6	–	–	71.9	63.1	2.2
Berryville city	1 438	23.9	14.5	9.6	6.2	–	–	96.3	87.6	1.4
South Yocum township	219	20.5	16.9	8.7	7.8	–	.5	13.7	–	–
Blue Eye town (pt.)	–	–	–	–	–	–	–	–	–	–
Oak Grove town (pt.)	77	19.5	16.9	3.9	2.6	–	1.3	29.9	–	–
Winona township	125	37.6	30.4	20.0	14.4	–	20.0	5.6	–	20.0
Eureka Springs city (pt.)	–	–	–	–	–	–	–	–	–	–
Chicot County	6 191	19.8	9.6	8.0	10.9	.1	2.7	83.3	66.3	2.6
Bowie township	2 077	19.6	10.7	4.2	10.9	–	2.5	89.7	85.5	2.4
Dermott city	1 801	19.9	10.3	4.3	11.2	–	2.2	100.0	96.4	2.4
Carlton township	2 158	22.0	8.4	13.2	12.4	.3	1.4	81.7	51.8	1.2
Lake Village city	1 105	21.8	12.1	20.4	9.8	.5	1.9	100.0	97.9	1.4
Planters township	1 956	17.5	9.7	6.2	9.4	–	4.3	78.3	62.1	4.6
Eudora city	1 262	15.8	8.2	7.5	9.0	–	1.8	98.7	93.8	3.2
Clark County	8 807	20.0	12.4	9.2	9.4	.2	1.7	76.9	57.7	2.0
Amity township	722	17.7	18.1	4.2	2.9	–	–	71.2	39.5	–
Amity city	281	15.7	28.5	6.8	2.8	–	–	99.3	84.0	–
Caddo township	5 735	22.7	11.0	11.9	10.4	.3	1.1	83.3	65.0	1.7
Arkadelphia city	3 718	23.9	13.3	16.2	11.3	.5	.6	100.0	97.4	1.2
Caddo Valley town	206	30.6	1.9	8.3	6.8	–	1.9	98.5	9.2	.5
Gum Springs town	71	2.8	–	–	8.5	–	–	95.8	5.6	–
Missouri township	1 753	11.9	15.4	5.4	10.0	–	2.5	62.4	58.7	1.8
Gurdon city	986	11.6	19.6	5.5	8.0	–	1.0	97.7	95.0	1.4
Whelen Springs town	45	8.9	31.1	4.4	28.9	–	–	–	–	4.4
Terre Noire township	597	20.8	10.9	1.0	5.7	–	6.7	65.3	7.0	7.0
Okolona town	108	12.0	6.5	–	6.5	–	–	94.4	16.7	2.8
Clay County	8 362	15.5	13.2	9.5	7.1	–	2.4	84.0	60.1	2.4
Bennett township	337	19.0	10.7	9.5	5.0	–	6.2	75.7	28.5	5.0
McDougal town	100	11.0	15.0	10.0	4.0	–	9.0	97.0	79.0	2.0
Blue Cane township	132	10.6	15.2	12.9	4.5	–	–	33.3	4.5	–
Bradshaw township	72	25.0	8.3	9.7	15.3	–	8.3	79.2	–	–
Brown township	92	17.4	13.0	8.7	5.4	–	14.1	–	–	–
Cache township	277	19.9	18.8	14.4	4.7	–	8.3	85.9	39.7	11.6
Knobel town	133	9.8	28.6	3.0	5.3	–	.8	98.5	67.7	9.0
Carpenter township	141	2.8	22.7	4.3	6.4	–	5.0	75.2	1.4	–
Success town	82	–	18.3	2.4	2.4	–	3.7	93.9	2.4	–
Chalk Bluff township	99	25.3	4.0	15.2	1.0	–	–	64.6	–	–
Clark township	186	9.7	18.8	11.8	11.8	–	3.8	92.5	9.7	3.2
Peach Orchard town	111	6.3	26.1	–	14.4	–	6.3	97.3	16.2	5.4
Cleveland township	251	24.7	15.5	8.8	10.0	–	–	9.2	–	–
Gleghorn township	80	–	31.3	13.8	–	–	–	100.0	–	–
Haywood township	234	16.2	17.1	2.1	4.7	–	6.4	93.2	47.0	7.7
Greenway town	94	14.9	19.1	4.3	4.3	–	4.3	97.9	91.5	4.3
Johnson township	114	17.5	15.8	–	–	–	10.5	51.8	–	9.6
Kilgore township	1 970	16.7	9.8	15.9	5.4	–	.8	91.6	84.1	1.1
Corning city	1 504	13.6	11.8	15.4	5.9	–	.7	99.3	98.0	1.1
Knob township	96	37.5	6.3	–	18.8	–	11.5	50.0	6.3	6.3
Lemmons township	71	14.1	–	15.5	8.5	–	7.0	70.4	–	7.0
Liddell township	155	3.9	27.1	5.8	1.3	–	1.9	91.0	69.0	5.8
St. Francis city	106	3.8	20.8	4.7	1.9	–	2.8	97.2	94.3	4.7
Nelson township	145	14.5	8.3	1.4	17.2	–	–	44.8	1.4	–
Datto town	55	12.7	21.8	3.6	10.9	–	–	96.4	3.6	–
Oak Bluff township	1 401	9.1	15.9	6.5	5.9	–	1.8	90.0	79.3	1.6
Rector city	1 084	7.8	16.9	7.3	5.8	–	1.8	99.8	99.4	2.1
Payne township	140	12.1	10.7	3.6	2.1	–	.7	70.0	30.7	–
Nimmons town	47	17.0	14.9	10.6	6.4	–	2.1	51.1	91.5	–
Pollard township	256	10.9	8.2	6.3	7.0	–	.8	89.5	3.5	9.0
Pollard town	114	7.0	12.3	1.8	7.0	–	1.8	98.2	–	12.3

TIPSII [UPF] GPH505 CENSUS90 72583600 05/19/92 1:17 PM MACHINE: C DATA:CENSUS90S*PH5TIPSDA05. 05/06/92 10:49:08 TAPE: NONE FRAME: 174
TSF:CENSUS90*92. 05/06/92 10:50:30 UTF:CENSUS90*93. 05/06/92 10:50:30 META:CENSUS90S*PH5TABLES05. 05/06/92 11:07:49

Table 11. **Structural, Plumbing, and Equipment Characteristics: 1990**—Con.

[Data based on sample and subject to sampling variability, see text. For definitions of terms and meanings of symbols, see text]

State County County Subdivision Place	All housing units	Percent								
		Year structure built		Bedrooms						
		1980 to March 1990	1939 or earlier	None or 1	4 or more	Condominium	Lacking complete plumbing facilities	With public water system or private company	With public sewer	Lacking complete kitchen facilities
Clay County—Con.										
St. Francis township	2 015	19.0	13.2	7.9	10.4	–	1.3	96.4	86.8	1.4
Piggott city	1 777	19.7	12.0	8.1	10.3	–	1.0	100.0	97.6	.8
Swain township	66	–	10.6	9.1	–	–	9.1	60.6	–	–
Wilson township	32	–	–	–	18.8	–	–	100.0	–	–
Cleburne County	10 802	32.6	6.8	8.5	7.9	.5	1.2	65.3	29.3	1.5
Big Creek township	14	42.9	–	–	57.1	–	–	–	–	–
Cadron township	564	36.0	15.6	6.0	8.3	–	.7	77.7	34.8	2.7
Quitman city (pt.)	290	26.6	19.3	7.9	9.0	–	1.4	95.9	65.5	1.7
California township	137	28.5	–	14.6	–	–	3.6	10.2	–	3.6
Center Post township	233	43.8	2.6	6.9	8.6	–	3.0	32.2	3.9	9.4
Clayton township	357	30.0	4.5	5.0	3.6	–	–	63.9	7.0	–
Francis township	713	31.6	3.6	7.0	8.1	–	–	36.6	6.6	–
Giles township	847	29.5	2.4	5.7	7.4	–	.2	70.2	3.4	–
Greers Ferry city	525	24.4	2.3	8.2	5.7	–	.4	85.0	5.0	–
Grassy township	465	24.1	9.5	5.6	7.7	–	4.9	39.4	.4	4.5
Concord town	129	20.2	3.9	1.6	7.8	–	1.6	69.0	1.6	1.6
Healing Springs township	384	24.7	7.6	3.9	16.4	–	3.1	12.8	–	3.1
Heber township	3 415	28.1	9.8	12.5	6.4	–	.6	85.5	71.6	1.0
Heber Springs city (pt.)	2 495	25.7	10.9	12.3	7.4	–	.9	99.6	93.8	1.2
McJester township	132	44.7	10.6	4.5	3.0	–	–	35.6	–	6.1
Morgan township	291	38.1	2.1	17.2	14.8	–	2.1	77.0	13.4	–
Fairfield Bay CDP (pt.)	70	71.4	–	–	10.0	–	–	71.4	18.6	–
Mountain township	256	44.5	2.7	7.4	12.5	–	2.7	50.0	–	2.7
Peter Creek township	625	26.7	6.6	7.7	10.2	–	–	68.0	2.6	–
Pickens township	188	38.3	3.7	–	3.7	–	–	35.6	–	4.3
Pine township	113	60.2	8.8	5.3	6.2	–	–	88.5	8.8	–
Piney township	464	27.4	8.0	5.6	6.0	–	–	48.7	2.4	–
Poff township	69	27.5	–	31.9	–	–	13.0	–	–	–
Fairfield Bay CDP (pt.)	18	66.7	–	–	–	–	–	–	–	–
Saline township	414	35.7	3.9	7.7	3.4	–	2.4	90.3	2.9	3.6
Higden town	172	24.4	9.3	11.0	2.9	–	2.9	89.5	1.2	5.8
Sugar Camp township	135	35.6	–	–	7.4	–	9.6	–	–	9.6
Sugar Loaf township	232	58.2	4.7	13.8	10.8	–	–	19.0	3.0	–
Valley township	658	46.7	.9	2.3	13.5	8.7	.9	93.6	48.9	.9
Heber Springs city (pt.)	148	50.0	–	–	22.3	–	–	100.0	13.5	–
Wilburn township	96	47.9	14.6	5.2	–	–	–	44.8	–	–
Cleveland County	3 322	25.7	10.3	4.9	6.7	–	3.8	85.6	15.2	2.9
Bowman township	161	37.3	–	4.3	5.0	–	9.3	93.8	2.5	2.5
Harper township	185	16.2	13.5	–	5.9	–	–	88.6	3.8	–
Hudgin township	51	–	15.7	–	–	–	–	100.0	19.6	–
Hurricane township	216	25.5	3.2	1.4	10.2	–	3.2	66.7	–	11.1
Jackson township	4	–	–	–	–	–	–	100.0	100.0	–
Kingsland township	472	20.1	10.2	4.2	8.3	–	3.6	69.9	3.8	1.7
Kingsland city	197	18.3	10.7	7.1	5.6	–	4.6	95.9	7.1	2.0
Lee township	179	19.6	30.7	–	6.7	–	–	75.4	3.4	2.8
Miller township	198	33.8	11.6	10.1	–	–	2.0	100.0	2.0	2.0
Niven township	168	10.7	3.0	1.2	16.7	–	9.5	84.5	2.4	6.5
Redland township	313	25.9	15.0	6.4	2.2	–	8.0	73.8	5.8	6.1
Rison township	594	25.3	14.1	8.4	11.4	–	.5	99.5	70.7	–
Rison city (pt.)	501	24.4	16.8	10.0	12.2	–	.6	99.4	80.0	–
Rowell township	123	23.6	–	–	5.7	–	10.6	89.4	–	–
Saline township	58	39.7	–	22.4	–	–	–	12.1	–	–
Smith township	153	17.0	14.4	3.9	3.3	–	3.9	96.1	1.3	3.9
Rison city (pt.)	20	10.0	–	–	–	–	–	100.0	–	–
White Oak township	163	44.2	–	12.9	1.8	–	8.6	100.0	–	4.9
Whiteville township	284	39.4	6.7	–	3.9	–	2.5	97.2	2.5	2.5
Columbia County	10 690	20.2	9.6	8.0	9.9	.3	3.3	83.5	60.8	1.8
Emerson township	820	23.0	9.6	.7	9.9	–	6.6	75.6	25.7	2.4
Emerson town	152	27.0	5.3	–	9.9	–	2.6	100.0	95.4	–
McNeil township	892	24.1	16.9	2.8	9.3	4.0	4.8	78.1	43.0	2.1
McNeil city	279	13.3	19.0	1.8	12.9	11.1	2.9	98.2	93.9	2.2
Magnolia township	6 698	21.0	7.5	11.2	11.5	–	1.9	90.1	73.5	1.7
Magnolia city	4 689	15.8	7.9	15.0	9.4	–	1.1	100.0	97.0	.9
Taylor township	702	8.5	12.0	2.7	3.3	–	6.4	62.7	39.5	1.4
Taylor city	261	10.0	8.4	–	1.9	–	–	97.7	99.2	–
Village township	393	15.5	9.9	3.8	2.0	–	6.9	71.5	4.8	3.1
Waldo township	1 185	19.3	14.0	3.3	7.5	–	5.0	71.3	57.7	1.4
Waldo city	669	13.0	17.3	3.7	6.7	–	1.9	98.8	90.9	1.8
Conway County	8 009	20.8	13.2	8.3	8.5	–	2.3	59.5	39.7	2.0
Austin township	132	4.5	17.4	–	12.1	–	–	24.2	–	–
Bentley township	479	18.6	7.5	1.5	5.0	–	.4	85.0	2.7	.4
Oppelo city	256	9.4	9.0	2.7	4.7	–	.8	96.1	3.5	.8
Bird township	262	20.6	17.6	2.3	5.3	–	–	2.7	5.0	1.1
Catholic Point township	53	18.9	17.0	–	35.8	–	–	9.4	9.4	7.5
Cedar Falls township	186	17.7	26.3	14.0	9.1	–	6.5	31.7	–	6.5
Gregory township	152	26.3	29.6	–	11.8	–	4.6	36.8	3.9	–
Griffin township	279	30.1	7.5	7.9	8.2	–	–	4.3	–	–
Higgins township	60	10.0	30.0	8.3	10.0	–	–	–	–	–
Howard township	771	17.0	10.4	4.4	8.3	–	3.6	82.6	45.8	4.2
Menifee city	132	22.0	–	4.5	14.4	–	12.9	90.2	3.0	12.9
Plumerville city	342	17.3	17.5	5.6	5.8	–	1.5	98.8	94.2	2.0
Lick Mountain township	228	13.2	19.7	2.2	8.8	–	10.5	2.6	–	7.9
McLaren township	93	37.6	6.5	–	26.9	–	–	8.6	–	–
Martin township	55	23.6	–	10.9	10.9	–	–	20.0	–	–
Nichols township	256	28.1	22.7	12.9	8.2	–	5.1	15.2	1.6	5.1
Old Hickory township	57	19.3	–	19.3	–	–	28.1	10.5	–	7.0
Petit Jean township	26	61.5	–	–	–	–	–	–	–	–
St. Vincent township	164	16.5	17.7	3.0	–	–	–	38.4	–	–
Steele township	218	30.3	4.1	–	1.8	–	–	23.9	5.0	–
Union township	306	30.1	13.1	9.2	11.4	–	2.6	1.6	2.0	2.6
Washington township	600	29.2	3.5	6.3	4.5	–	.8	22.2	1.0	.8
Welborn township	3 611	18.7	14.4	12.1	9.2	–	1.9	89.3	76.4	1.7
Morrilton city	2 891	17.3	15.8	13.7	9.4	–	1.6	97.4	93.5	1.4
White Eagle township	21	–	–	–	23.8	–	–	23.8	–	–
Craighead County	28 434	27.5	7.7	8.8	8.6	.9	.6	92.2	68.7	.7
Big Creek township	1 142	38.5	3.8	3.9	4.4	–	.5	89.1	37.7	.8
Bono town	446	32.1	4.5	3.1	4.3	–	.4	100.0	91.7	1.1

TIPSII [UPF] GPH505 CENSUS90 72583600 05/19/92 1:17 PM MACHINE: C DATA:CENSUS90S*PH5TIPSDA05. 05/06/92 10:49:08 TAPE: NONE FRAME: 175
TSF:CENSUS90*92. 05/06/92 10:50:30 UTF:CENSUS90*93. 05/06/92 10:50:30 META:CENSUS90S*PH5TABLES05. 05/06/92 11:07:49

Table 11. **Structural, Plumbing, and Equipment Characteristics: 1990**—Con.

[Data based on sample and subject to sampling variability, see text. For definitions of terms and meanings of symbols, see text]

State County County Subdivision Place	All housing units	Percent								
		Year structure built		Bedrooms						
		1980 to March 1990	1939 or earlier	None or 1	4 or more	Condominium	Lacking complete plumbing facilities	With public water system or private company	With public sewer	Lacking complete kitchen facilities
Craighead County—Con.										
Black Oak township	1 108	13.4	12.1	5.1	5.5	–	–	85.6	42.7	.8
Black Oak town	141	5.7	19.1	4.3	7.1	–	–	98.6	6.4	–
Caraway town	487	8.4	9.7	9.2	5.5	–	–	99.2	93.8	–
Brookland township	792	30.8	4.8	3.3	3.3	–	1.3	71.1	50.6	–
Brookland town	384	37.0	3.1	4.2	3.1	–	–	100.0	98.2	–
Buffalo township	896	12.5	22.4	6.8	6.4	–	4.0	79.5	59.6	.6
Monette city	538	14.1	20.3	8.6	3.2	–	.7	99.1	98.3	–
Gilkerson township	812	43.1	5.3	3.6	12.3	–	–	91.6	16.4	–
Jonesboro city (pt.)	515	56.1	2.9	2.3	17.1	–	–	95.7	24.5	–
Greenfield township	533	30.0	2.4	7.3	7.1	–	–	94.2	13.9	–
Jonesboro city (pt.)	142	25.4	–	10.6	–	–	–	100.0	28.9	–
Herndon township	354	42.1	4.0	1.4	15.0	–	4.2	70.6	–	–
Jonesboro township	16 615	30.5	8.3	10.7	10.8	1.2	.3	97.7	79.8	.7
Jonesboro city (pt.)	15 764	30.7	8.3	11.2	11.0	1.3	.3	98.1	83.8	.7
Lake City township	827	13.1	8.1	8.8	2.7	–	.2	91.4	87.9	.4
Lake City town (pt.)	744	13.8	8.6	9.3	3.0	–	.3	98.3	96.1	.4
Lester township	227	7.0	13.7	4.0	2.2	–	–	3.1	–	–
Lake City town (pt.)	–	–	–	–	–	–	–	–	–	–
Little Texas township	130	7.7	–	–	10.0	–	–	72.3	–	–
Cash town (pt.)	17	17.6	–	–	–	–	–	100.0	–	–
Maumelle township	836	12.7	7.9	4.5	3.9	–	.4	88.9	74.9	.8
Bay city	631	14.7	4.9	6.0	4.1	–	.5	98.1	95.7	1.1
Nettleton township	3 267	19.9	2.7	9.8	4.9	1.4	.8	97.6	85.9	1.4
Jonesboro city (pt.)	3 116	20.6	2.2	9.8	5.1	1.4	.9	98.6	89.8	1.5
Powell township	451	50.6	5.1	2.7	3.3	–	2.7	43.9	–	1.6
Prairie township	41	–	–	17.1	24.4	–	–	–	–	–
Promised Land township	123	10.6	9.8	1.6	3.3	–	5.7	79.7	43.9	–
Egypt town	69	18.8	7.2	2.9	4.3	–	10.1	85.5	69.6	–
Taylor township	119	15.1	16.8	5.9	7.6	–	–	22.7	–	–
Texas township	161	6.8	6.8	3.7	–	–	1.2	78.9	3.7	–
Cash town (pt.)	71	12.7	11.3	4.2	–	–	2.8	93.0	5.6	–
Crawford County	16 711	33.8	9.2	8.2	6.4	–	2.1	85.7	43.7	1.8
Alma township	1 820	27.7	6.7	11.4	4.3	–	.3	95.5	59.0	.3
Alma city (pt.)	1 175	27.6	6.9	13.9	4.0	–	–	98.7	87.2	–
Bidville township	15	–	–	–	–	–	–	20.0	20.0	–
Cedar Creek township	174	62.1	4.0	12.6	8.6	–	20.1	–	–	15.5
Cedarville township	403	34.7	7.2	4.5	2.0	–	2.2	55.1	1.5	.7
Chester township	273	20.9	16.8	18.7	5.9	–	13.9	45.4	3.3	9.5
Chester town	49	22.4	26.5	12.2	6.1	–	12.2	85.7	12.2	12.2
Mountainburg city (pt.)	15	6.7	33.3	–	20.0	–	13.3	86.7	–	13.3
Cove City township	61	8.2	–	–	16.4	–	21.3	11.5	–	16.4
Dean Springs township	670	41.6	4.5	3.3	3.3	–	.9	88.8	–	.6
Alma city (pt.)	11	100.0	–	–	–	–	–	100.0	–	–
Dora township	127	33.1	12.6	4.7	9.4	–	–	100.0	–	–
Van Buren city (pt.)	16	100.0	–	–	–	–	–	100.0	–	–
Dyer township	423	37.4	15.6	6.9	5.9	–	.7	96.5	3.3	.7
Dyer town	222	25.7	20.7	5.0	4.1	–	–	99.1	3.6	–
Jasper township	498	44.2	2.0	10.4	1.8	–	3.4	92.2	1.0	–
Kibler township	420	39.8	10.7	3.1	3.3	–	4.5	94.3	1.9	4.8
Kibler town (pt.)	174	39.1	8.6	6.3	8.0	–	1.7	95.4	2.3	2.3
Lancaster township	337	46.0	3.9	11.9	1.5	–	5.3	70.6	–	5.3
Lees Creek township	216	21.8	6.0	9.7	9.7	–	9.3	18.1	–	6.0
Locke township	99	24.2	7.1	22.2	–	–	16.2	11.1	–	16.2
Mountainburg township	631	28.7	10.3	6.0	8.2	–	2.9	71.6	18.2	2.4
Mountainburg city (pt.)	236	11.0	13.1	5.5	7.2	–	–	97.5	43.6	1.3
Mulberry township	748	25.4	10.4	6.8	4.8	–	.8	77.0	68.7	1.1
Mulberry city (pt.)	582	21.8	13.4	7.7	3.4	–	.7	97.9	88.3	.3
Oliver Springs township	454	31.9	19.6	10.1	3.3	–	2.4	44.5	2.9	2.0
Porter township	100	12.0	24.0	10.0	5.0	–	15.0	64.0	–	9.0
Rudy township	400	24.5	15.5	6.5	10.0	–	1.0	86.8	1.8	–
Alma city (pt.)	–	–	–	–	–	–	–	–	–	–
Rudy town	20	10.0	15.0	10.0	–	–	–	100.0	10.0	–
Uniontown township	258	39.5	6.2	12.8	13.6	–	12.8	61.6	–	10.5
Upper township	18	38.9	61.1	38.9	38.9	–	38.9	–	–	–
Van Buren township	8 084	35.7	9.3	7.7	7.3	–	.7	98.1	68.3	1.0
Kibler town (pt.)	156	28.8	–	12.2	4.5	–	3.2	90.4	5.1	1.9
Van Buren city (pt.)	5 782	33.7	10.6	9.4	7.9	–	.4	99.8	89.4	1.0
Vine Prairie township	154	14.3	7.1	5.2	3.2	–	–	87.0	1.9	–
Mulberry city (pt.)	102	16.7	5.9	5.9	4.9	–	–	94.1	2.9	–
Whitley township	316	29.7	7.9	8.5	13.0	–	2.8	24.1	2.2	2.5
Winfrey township	12	–	–	–	–	–	–	33.3	–	–
Crittenden County	18 875	23.5	4.2	9.0	8.8	.6	3.4	97.8	81.0	2.7
Black Oak township	252	29.0	6.0	10.7	4.0	–	8.3	89.3	2.0	5.2
Bob Ward township	538	35.1	6.3	6.9	9.1	–	8.6	91.1	6.5	6.5
Edmondson town	81	21.0	11.1	6.2	13.6	–	3.7	97.5	4.9	3.7
Fogleman township	650	29.8	4.0	5.5	2.9	–	9.4	94.9	60.8	5.1
Gilmore town	138	35.5	4.3	10.1	7.2	–	11.6	97.1	25.4	9.4
Turrell city	344	29.7	2.9	6.4	2.6	–	7.8	100.0	95.9	4.7
Jackson township	612	29.4	11.1	8.8	9.2	–	13.2	93.1	52.9	7.2
Crawfordsville town	230	27.8	16.5	15.7	3.9	–	6.5	96.5	96.5	4.3
Jennette town (pt.)	1	–	–	–	–	–	–	100.0	–	–
Jasper township	2 830	44.9	5.5	8.9	9.0	–	1.7	98.9	88.2	1.1
Marion city	1 568	44.1	6.0	9.1	12.3	–	.6	99.6	98.3	–
Sunset town	258	34.9	9.7	17.1	6.2	–	5.4	100.0	91.5	3.1
West Memphis city (pt.)	–	–	–	–	–	–	–	–	–	–
Lucas township	755	15.6	11.7	3.6	16.6	4.4	5.2	95.4	16.3	4.6
Horseshoe Lake town	327	12.2	1.8	2.8	10.4	–	1.8	96.6	11.6	1.8
Mississippi township	10 650	17.1	1.6	10.0	8.4	.8	1.2	99.9	98.8	1.1
West Memphis city (pt.)	10 505	17.2	1.6	9.9	8.3	.8	1.1	100.0	99.3	1.0
Mound City township	162	34.6	7.4	11.1	10.5	–	8.0	92.6	11.1	8.0
Proctor township	333	45.6	5.1	3.3	18.0	–	6.9	89.8	5.1	7.8
West Memphis city (pt.)	–	–	–	–	–	–	–	–	–	–
Tyronza township	1 659	17.2	10.1	9.5	9.8	–	6.3	94.0	79.5	6.3
Earle city	1 295	16.3	9.3	10.3	9.1	–	4.6	99.5	97.8	6.5
Jennette town (pt.)	53	5.7	11.3	–	20.8	–	3.8	96.2	–	3.8
Wappanocca township	434	24.4	9.2	3.5	5.1	–	17.1	92.9	8.5	12.4
Jericho town	77	22.1	7.8	2.6	7.8	–	6.5	100.0	18.2	5.2
Cross County	7 254	23.5	10.0	5.2	8.2	.2	1.3	94.2	59.3	.7
Bedford township	212	3.3	2.8	2.8	2.8	–	2.4	73.6	8.0	–
Wynne city (pt.)	–	–	–	–	–	–	–	–	–	–

TIPSII [UPF] GPH505 CENSUS90 72583600 05/19/92 1:17 PM MACHINE: C DATA:CENSUS90S*PH5TIPSDA05. 05/06/92 10:49:08 TAPE: NONE FRAME: 176
TSF:CENSUS90*92. 05/06/92 10:50:30 UTF:CENSUS90*93. 05/06/92 10:50:30 META:CENSUS90S*PH5TABLES05. 05/06/92 11:07:49

Table 11. **Structural, Plumbing, and Equipment Characteristics: 1990**—Con.

[Data based on sample and subject to sampling variability, see text. For definitions of terms and meanings of symbols, see text]

State County County Subdivision Place	All housing units	Percent								
		Year structure built		Bedrooms						
		1980 to March 1990	1939 or earlier	None or 1	4 or more	Condominium	Lacking complete plumbing facilities	With public water system or private company	With public sewer	Lacking complete kitchen facilities
Cross County—Con.										
Brushy Lake township	193	3.6	16.6	3.1	4.1	–	3.6	85.5	3.6	–
Coldwater township	204	13.7	14.7	–	9.8	–	9.3	93.6	12.3	–
Ellis township	216	30.1	4.2	2.8	6.5	–	–	86.6	–	–
Fair Oaks township	103	13.6	–	–	11.7	–	–	93.2	–	–
Hickory Ridge township	300	17.3	7.0	8.7	2.0	–	2.3	93.3	62.3	–
Hickory Ridge city	187	15.5	8.0	12.8	3.2	–	.5	100.0	100.0	–
Mitchell township	484	27.1	7.9	1.0	9.3	–	1.4	93.4	59.9	.2
Cherry Valley city	295	20.7	8.8	1.4	11.5	–	.3	99.3	95.3	.3
Searcy township	520	33.3	3.7	3.3	8.1	–	–	92.1	6.3	1.0
Smith township	669	38.7	3.1	3.6	7.9	–	1.2	81.9	4.2	1.9
Twist township	13	–	–	–	–	–	–	100.0	53.8	–
Tyronza township	882	13.0	15.1	7.8	9.6	1.4	1.6	98.4	75.6	.9
Parkin city	681	12.3	14.5	9.8	8.2	1.8	1.0	99.6	93.5	.3
Wynne township	3 458	24.6	11.9	6.4	8.8	–	.9	98.4	87.9	.7
Wynne city (pt.)	3 079	24.2	13.0	7.1	8.9	–	1.0	99.7	96.1	.6
Dallas County	4 049	24.1	14.9	6.4	9.5	.7	4.1	74.7	59.8	2.6
Bunn township	6	–	–	–	–	–	–	–	–	–
Chester township	218	25.7	3.2	7.8	8.3	–	6.9	80.7	78.9	2.8
Carthage city	165	21.8	4.2	9.1	7.3	–	3.6	98.8	100.0	2.4
Dry Run township	152	25.0	15.1	10.5	4.6	–	–	95.4	63.2	–
Fordyce city (pt.)	91	24.2	9.9	9.9	–	–	–	100.0	84.6	–
Fordyce township	2 187	21.9	13.4	7.3	8.3	1.1	2.9	98.5	86.2	1.6
Fordyce city (pt.)	1 875	21.7	15.1	7.2	7.4	1.2	2.8	99.3	94.8	1.5
Holly Springs township	185	35.1	11.4	4.9	10.8	–	4.9	5.4	–	–
Jackson township	129	55.8	8.5	6.2	26.4	–	6.2	84.5	–	–
Liberty township	36	36.1	36.1	–	–	–	22.2	–	–	22.2
Manchester township	161	29.8	28.0	2.5	4.3	–	2.5	–	–	–
Nix township	62	24.2	14.5	11.3	8.1	–	21.0	–	–	21.0
Owen township	555	22.7	17.1	4.3	11.0	1.1	2.7	52.3	41.8	3.2
Sparkman town	248	19.4	15.3	9.7	6.9	2.4	2.8	98.0	88.3	2.8
Princeton township	68	27.9	42.6	10.3	17.6	–	17.6	–	–	17.6
Smith township	88	26.1	26.1	–	20.5	–	5.7	–	–	5.7
Southall township	160	10.0	6.9	–	8.1	–	–	87.5	23.1	–
Willow township	42	14.3	59.5	16.7	21.4	–	28.6	–	–	16.7
Desha County	6 706	18.9	11.0	10.3	8.2	.6	1.4	86.5	76.0	2.3
Bowie township	2 177	18.2	18.6	10.9	9.2	.6	.5	95.8	93.7	3.7
McGehee city (pt.)	2 037	17.3	19.1	11.4	8.8	.7	–	98.8	97.3	3.4
Clayton township	397	15.1	12.8	3.0	9.3	–	3.8	72.0	44.1	4.8
Reed town	116	13.8	14.7	4.3	11.2	–	1.7	100.0	100.0	5.2
Tillar city (pt.)	21	19.0	9.5	–	9.5	–	–	100.0	100.0	–
Franklin township	328	13.1	12.8	12.8	5.5	–	1.8	90.5	88.7	1.8
Arkansas City city	243	11.1	16.5	7.8	7.4	–	1.6	100.0	99.2	1.6
Halley township	150	17.3	8.7	3.3	4.7	–	–	8.7	8.0	–
McGehee city (pt.)	11	–	–	–	–	–	–	54.5	–	–
Jefferson township	131	26.0	–	4.6	36.6	–	15.3	40.5	–	15.3
Mississippi township	125	22.4	–	16.0	–	–	10.4	5.6	10.4	4.8
Randolph township	2 525	19.4	5.7	12.2	7.9	1.0	.6	95.5	92.2	.8
Dumas city (pt.)	2 049	18.1	5.1	14.2	8.2	1.2	.6	100.0	98.9	.8
Mitchellville city	183	16.9	16.4	6.6	7.7	–	–	100.0	100.0	1.6
Red Fork township	481	21.2	13.5	8.5	4.6	–	1.0	78.4	38.3	–
Watson city	108	8.3	20.4	10.2	4.6	–	–	100.0	98.1	–
Richland township	171	15.2	9.4	6.4	3.5	–	3.5	78.9	7.0	–
Silver Lake township	128	36.7	4.7	4.7	–	–	4.7	72.7	18.0	–
Walnut Lake township	93	15.1	–	–	10.8	–	–	46.2	21.5	–
Dumas city (pt.)	–	–	–	–	–	–	–	–	–	–
Drew County	7 159	20.5	12.5	6.5	8.3	–	2.6	89.3	53.5	1.6
Bartholomew township	131	32.1	20.6	9.2	3.1	–	3.1	24.4	4.6	3.1
Jerome city	29	20.7	24.1	–	10.3	–	–	86.2	–	–
Bearhouse township	26	26.9	23.1	–	–	–	–	50.0	–	–
Clear Creek township	192	18.8	4.7	–	5.7	–	7.8	76.6	–	4.2
Collins township	82	8.5	15.9	8.5	4.9	–	–	74.4	–	–
Cominto township	158	22.2	–	–	5.7	–	–	96.2	–	–
Crook township	128	46.9	3.1	9.4	10.2	–	–	75.8	3.1	–
Franklin township	345	9.3	16.2	11.3	8.4	–	9.3	63.5	38.3	6.1
Tillar city (pt.)	95	9.5	42.1	–	7.4	–	–	100.0	94.7	–
Live Oak township	244	16.0	15.6	3.3	9.0	–	8.6	76.6	7.8	.8
Winchester city	87	10.3	10.3	6.9	13.8	–	5.7	92.0	4.6	2.3
Marion township	4 692	19.7	13.4	6.9	9.1	–	1.9	96.3	71.6	1.4
Monticello city	3 267	17.1	14.4	7.7	8.9	–	1.6	100.0	92.1	.9
Saline township	502	21.1	6.0	2.4	12.2	–	2.2	83.7	54.2	1.6
Wilmar city	244	19.3	7.4	4.9	12.3	–	.4	98.4	98.0	2.0
Spring Hill township	319	25.1	17.9	10.3	1.3	–	3.1	86.5	4.4	1.3
Veasey township	340	29.4	6.5	5.6	3.8	–	1.5	79.4	7.4	–
Faulkner County	23 397	37.3	6.7	8.9	8.6	.2	1.4	76.2	48.7	1.2
Benedict township	237	51.9	6.3	16.5	3.0	–	–	41.4	4.6	–
Benton township	249	21.3	14.5	4.8	10.0	–	4.4	28.1	2.0	.8
Quitman city (pt.)	4	–	–	–	–	–	–	100.0	–	–
Bristol township	87	31.0	–	12.6	–	–	–	58.6	–	–
Cadron township	13 616	39.1	7.3	10.4	10.2	.4	.3	84.3	71.9	.4
Conway city (pt.)	10 139	37.2	8.5	11.5	10.6	.6	.3	96.8	93.3	.4
Mayflower city (pt.)	2	–	–	–	–	–	–	100.0	100.0	–
California township	404	29.2	5.7	3.2	8.9	–	1.2	40.8	.7	1.2
Guy town	90	22.2	2.2	–	10.0	–	–	84.4	3.3	–
Clifton township	473	38.3	4.9	2.5	16.1	–	–	82.5	3.8	–
Wooster town	183	42.1	6.0	3.8	10.9	–	–	93.4	6.6	–
Cypress township	965	37.3	9.3	3.9	5.1	–	4.0	61.1	2.8	4.5
Vilonia town (pt.)	353	28.0	12.5	.8	5.9	–	1.1	89.0	7.4	.6
Danley township	1 336	27.8	2.2	8.7	4.9	–	4.3	90.8	49.4	1.6
Mayflower city (pt.)	664	21.1	2.7	7.2	3.0	–	2.0	97.1	89.2	1.2
Eagle township	598	49.2	4.2	4.5	8.2	–	1.5	79.9	–	6.0
Vilonia town (pt.)	24	45.8	–	–	–	–	–	100.0	–	–
East Fork township	577	27.6	.7	2.3	5.4	–	.7	84.4	5.2	.7
Enola township	202	10.9	17.8	7.9	8.4	–	4.5	58.9	1.0	6.9
Enola town	74	13.5	16.2	4.1	10.8	–	–	68.9	2.7	–
Hardin township	1 193	41.2	3.5	6.1	5.6	–	.4	75.9	55.7	.9
Greenbrier city	805	41.0	3.5	4.6	6.5	–	–	96.6	79.5	.2
Harve township	239	34.3	2.5	12.6	4.6	–	10.0	51.0	–	5.9
Matthews township	133	37.6	17.3	4.5	12.8	–	7.5	–	–	–
Mountain township	58	20.7	20.7	8.6	–	–	13.8	12.1	–	13.8

TIPSII [UPF] GPH505 CENSUS90 72583600 05/19/92 1:17 PM MACHINE: C DATA:CENSUS90S*PH5TIPSDA05. 05/06/92 10:49:08 TAPE: NONE FRAME: 177
TSF:CENSUS90*92. 05/06/92 10:50:30 UTF:CENSUS90*93. 05/06/92 10:50:30 META:CENSUS90S*PH5TABLES05. 05/06/92 11:07:49

Table 11. **Structural, Plumbing, and Equipment Characteristics: 1990**—Con.

[Data based on sample and subject to sampling variability, see text. For definitions of terms and meanings of symbols, see text]

State County County Subdivision Place	All housing units	Percent								
		Year structure built		Bedrooms						
		1980 to March 1990	1939 or earlier	None or 1	4 or more	Condominium	Lacking complete plumbing facilities	With public water system or private company	With public sewer	Lacking complete kitchen facilities
Faulkner County—Con.										
Mount Vernon township	143	20.3	21.7	2.1	3.5	–	7.7	81.1	1.4	4.9
Mount Vernon town	82	12.2	22.0	–	6.1	–	–	79.3	2.4	4.9
Newton township	144	13.2	5.6	–	5.6	–	5.6	16.0	–	5.6
Palarm township	610	38.9	6.2	7.9	5.4	–	.7	66.7	3.3	.7
Vilonia town (pt.)	33	48.5	9.1	6.1	9.1	–	–	63.6	6.1	–
Pine Mountain township	1 127	45.3	2.6	7.0	5.9	–	3.1	68.4	9.7	2.1
Conway city (pt.)	–	–	–	–	–	–	–	–	–	–
Mayflower city (pt.)	42	28.6	–	7.1	–	–	–	100.0	97.6	–
Union township	338	19.5	6.5	5.0	4.1	–	.6	31.7	5.9	–
Walker township	330	15.5	15.2	6.1	6.1	–	5.8	35.2	5.8	3.6
Damascus town (pt.)	65	24.6	7.7	–	3.1	–	–	95.4	15.4	4.6
Wilson township	338	39.9	6.2	23.1	8.6	–	3.3	34.3	–	–
Franklin County	6 228	26.2	16.3	9.0	6.6	.1	1.6	73.8	37.1	.9
Alix township	182	23.1	23.6	11.0	8.8	–	–	91.8	4.9	–
Wiederkehr Village city (pt.)	4	50.0	–	–	–	–	–	100.0	–	–
Barham township	55	14.5	20.0	20.0	–	–	–	50.9	–	–
Black Oak township	85	37.6	–	31.8	–	–	12.9	–	–	–
Boston township	55	25.5	23.6	12.7	–	–	–	–	–	–
Cobb township	–	–	–	–	–	–	–	–	–	–
Cravens township	68	17.6	19.1	8.8	10.3	–	19.1	26.5	–	10.3
Donald township	220	22.3	34.5	5.9	6.4	–	–	75.9	4.1	.9
Branch city (pt.)	131	18.3	37.4	3.1	6.9	–	–	90.1	6.9	1.5
Grover township	124	17.7	12.9	6.5	6.5	–	–	74.2	–	–
Hogan township	498	15.9	21.7	3.8	5.6	–	.4	86.1	2.4	1.4
Altus city	198	14.1	24.2	3.5	9.1	–	–	97.0	3.0	2.0
Denning city	89	19.1	30.3	7.9	–	–	–	97.8	–	–
Wiederkehr Village city (pt.)	–	–	–	–	–	–	–	–	–	–
Hurricane township	61	21.3	24.6	–	14.8	–	–	42.6	–	–
Ivy township	216	42.1	19.4	8.8	9.7	–	–	87.0	3.2	3.2
Limestone township	18	33.3	27.8	33.3	–	–	33.3	–	–	–
McIlroy township	30	20.0	–	–	–	–	–	30.0	–	–
Middle township	312	40.4	16.7	9.3	8.0	–	–	79.8	6.1	2.6
Mill Creek township	70	24.3	11.4	21.4	–	–	–	21.4	10.0	–
Miller township	19	36.8	–	–	–	–	31.6	–	–	–
Morgan township	24	50.0	29.2	50.0	–	–	29.2	20.8	–	29.2
Mountain township	116	33.6	6.0	–	15.5	–	4.3	9.5	–	4.3
Mulberry township	106	44.3	26.4	6.6	14.2	–	5.7	18.9	–	–
Prairie township	1 115	21.1	17.0	5.7	5.1	.6	1.1	86.5	71.0	.8
Branch city (pt.)	12	16.7	25.0	25.0	25.0	–	–	16.7	–	–
Charleston city	895	20.0	16.9	6.4	5.3	.8	.3	98.4	87.4	1.0
Shores township	–	–	–	–	–	–	–	–	–	–
Six Mile township	46	39.1	26.1	–	–	–	–	45.7	–	–
Walker township	115	21.7	–	21.7	–	–	6.1	11.3	–	–
Wallace township	126	24.6	38.1	6.3	9.5	–	–	95.2	22.2	–
Watalula township	157	43.9	3.8	4.5	8.3	–	4.5	36.3	8.9	4.5
Weaver township	77	19.5	32.5	18.2	10.4	–	–	11.7	–	–
White Oak township	2 086	27.0	12.3	10.5	6.6	–	.4	89.1	67.9	–
Ozark city	1 513	24.3	14.1	11.6	5.3	–	–	99.4	91.0	–
Wiederkehr Village city (pt.)	17	17.6	11.8	–	17.6	–	–	29.4	–	–
White Rock township	26	–	–	–	–	–	–	–	–	–
Wittich township	221	23.5	15.4	13.1	10.4	–	4.1	57.9	–	–
Fulton County	4 839	21.3	9.4	10.3	6.3	–	6.2	39.3	24.7	6.5
Afton township	292	42.5	–	22.3	2.4	–	16.4	20.2	3.8	20.2
Bennett Bayou township	38	18.4	–	2.6	–	–	18.4	42.1	–	18.4
Benton township	1 043	20.3	7.0	11.6	6.2	–	1.8	68.6	60.7	3.3
Salem city	649	20.6	6.6	13.4	5.1	–	1.5	99.1	90.6	3.9
Big Creek township	202	36.1	8.9	24.3	–	–	29.7	–	–	21.3
Cleveland township	184	19.6	8.7	5.4	5.4	–	5.4	–	–	5.4
Fulton township	393	19.1	8.9	6.4	9.9	–	2.0	46.3	1.3	9.7
Viola town	172	12.8	9.9	7.6	9.9	–	–	95.3	2.9	4.1
Mammoth Spring township	921	16.3	17.6	14.1	6.8	–	4.0	64.4	52.1	3.8
Mammoth Spring city	555	16.6	17.5	15.1	5.8	–	1.4	97.5	84.0	2.3
Mount Calm township	85	23.5	–	–	28.2	–	–	–	–	–
Myatt township	84	31.0	–	8.3	9.5	–	19.0	–	–	8.3
Pleasant Ridge township	685	17.2	4.2	5.4	5.8	–	6.0	45.4	7.3	3.4
Cherokee Village-Hidden Valley CDP (pt.)	346	15.6	3.5	4.9	3.5	–	2.0	83.5	14.5	2.0
South Fork township	197	12.7	7.6	7.1	8.6	–	3.6	–	–	3.6
Strawberry township	226	33.2	3.1	4.4	3.5	–	2.7	8.4	5.3	.9
Horseshoe Bend city (pt.)	12	33.3	–	–	–	–	–	75.0	16.7	–
Union township	95	6.3	37.9	6.3	–	–	7.4	4.2	–	7.4
Vidette township	78	46.2	–	–	–	–	–	–	–	–
Washington township	159	5.0	27.7	3.1	6.3	–	6.3	–	–	16.4
Wild Cherry township	37	–	32.4	24.3	16.2	–	43.2	–	16.2	43.2
Wilson township	120	35.0	6.7	6.7	6.7	–	6.7	–	–	–
Garland County	37 966	26.1	10.4	12.4	7.2	5.0	1.0	76.8	70.5	1.3
Antioch township	2 125	36.0	5.2	5.2	10.7	4.3	.6	62.2	58.7	1.0
Lake Hamilton CDP (pt.)	761	41.3	4.6	7.8	9.1	10.0	–	93.8	93.7	–
Bain township	2 676	29.9	3.1	8.9	7.7	–	1.0	43.2	37.1	.4
Piney CDP (pt.)	1 271	23.3	1.8	12.0	8.4	–	1.6	80.6	72.9	.3
Baxter township	396	31.1	10.1	6.3	2.0	–	4.8	–	–	3.0
Hale township	787	28.6	16.5	5.6	6.9	–	2.2	48.2	44.7	.3
Mountain Pine city	335	21.2	34.0	10.4	7.8	–	1.8	98.5	96.7	.6
Hot Springs township	20 932	20.0	15.0	18.2	7.0	7.0	1.1	96.6	94.7	1.8
Hot Springs city (pt.)	17 562	15.5	17.4	18.6	6.6	5.6	1.3	98.7	97.0	1.9
Lake Hamilton CDP (pt.)	191	75.4	–	6.3	10.5	72.3	–	100.0	100.0	–
Piney CDP (pt.)	21	57.1	–	23.8	–	–	–	100.0	100.0	–
Rockwell CDP (pt.)	–	–	–	–	–	–	–	–	–	–
Jessieville township	3 328	40.5	1.5	1.1	3.5	6.4	.9	87.0	82.6	.6
Hot Springs Village CDP (pt.)	2 991	41.2	–	.2	2.8	7.2	–	95.3	91.4	–
Lake Hamilton township	1 778	28.1	2.5	4.3	11.7	8.2	–	87.5	47.5	.3
Rockwell CDP (pt.)	1 205	20.9	3.7	4.6	14.5	12.1	–	88.7	39.3	.5
Lee township	525	34.3	–	9.3	11.8	–	–	10.3	3.6	–
Rockwell CDP (pt.)	22	–	–	36.4	–	–	–	63.6	63.6	–
Mazarn township	360	40.8	4.4	5.0	6.7	–	–	–	–	1.1
Mill township	1 560	42.3	1.3	5.4	7.0	–	.5	42.7	5.8	1.2
Phillips township	164	16.5	13.4	11.0	11.6	–	–	44.5	2.4	3.7
Lonsdale town	57	17.5	22.8	21.1	7.0	–	–	89.5	7.0	10.5
Sulphur township	873	25.4	6.6	4.6	5.6	–	–	78.4	61.4	–

TIPSII [UPF] GPH505 CENSUS90 72583600 05/19/92 1:17 PM MACHINE: C DATA:CENSUS90S*PH5TIPSDA05. 05/06/92 10:49:08 TAPE: NONE FRAME: 178
TSF:CENSUS90*92. 05/06/92 10:50:30 UTF:CENSUS90*93. 05/06/92 10:50:30 META:CENSUS90S*PH5TABLES05. 05/06/92 11:07:49

Table 11. **Structural, Plumbing, and Equipment Characteristics: 1990**—Con.

[Data based on sample and subject to sampling variability, see text. For definitions of terms and meanings of symbols, see text]

State County County Subdivision Place	All housing units	Percent								
		Year structure built		Bedrooms						
		1980 to March 1990	1939 or earlier	None or 1	4 or more	Condominium	Lacking complete plumbing facilities	With public water system or private company	With public sewer	Lacking complete kitchen facilities
Garland County—Con.										
Union township	1 609	30.5	6.7	7.6	8.1	–	.9	7.8	7.0	.4
Hot Springs city (pt.)	7	–	–	–	–	–	–	100.0	100.0	–
Hot Springs Village CDP (pt.)	160	31.3	–	5.0	13.8	–	–	30.0	26.9	–
Valley township	515	31.7	9.7	5.6	1.9	–	2.5	4.3	1.0	3.7
Whittington township	338	22.2	14.2	5.6	12.1	–	–	–	–	–
Grant County	5 540	25.1	8.9	3.5	10.0	–	1.5	80.8	27.9	1.8
Calvert township	423	26.0	5.7	–	7.3	–	–	70.4	4.0	.7
Darysaw township	234	39.7	5.1	–	4.3	–	4.7	83.3	4.3	9.8
Davis township	78	33.3	6.4	6.4	14.1	–	5.1	16.7	–	5.1
Dekalb township	231	25.1	17.3	6.5	4.8	–	5.6	65.8	–	4.3
Tull town	118	25.4	16.1	–	5.9	–	.8	96.6	–	.8
Fenter township	319	26.6	9.4	4.7	4.1	–	1.6	74.6	1.3	–
Poyen town	147	27.2	4.8	10.2	4.1	–	–	96.6	2.7	–
Franklin township	105	21.0	3.8	–	13.3	–	–	44.8	–	–
Madison township	247	29.1	21.5	6.9	21.9	–	14.2	40.9	2.4	9.7
Merry Green township	2 184	20.2	11.2	3.3	11.4	–	–	95.5	56.7	.3
Sheridan city	1 279	21.9	14.0	5.7	9.9	–	–	99.5	93.4	.5
River township	455	21.5	9.7	4.0	8.6	–	2.6	94.9	5.9	2.6
Prattsville town	107	23.4	12.1	–	7.5	–	–	97.2	8.4	–
Simpson township	558	40.0	.9	5.9	10.4	–	–	55.2	3.0	–
Tennessee township	306	20.3	7.5	3.3	3.9	–	1.6	81.0	63.4	2.3
Leola town	199	23.1	10.6	5.0	5.5	–	–	100.0	93.5	1.0
Washington township	400	25.0	1.8	2.0	12.5	–	–	90.3	7.5	2.3
Greene County	13 216	24.7	10.1	6.4	7.1	.1	1.4	74.6	57.0	1.0
Blue Cane township	49	24.5	24.5	–	12.2	–	–	–	–	–
Breckenridge township	390	25.6	16.7	3.8	6.2	–	5.4	80.3	1.3	2.6
Lafe town	125	31.2	16.0	6.4	7.2	–	–	95.2	–	2.4
Bryan township	120	21.7	5.8	–	–	–	8.3	83.3	12.5	–
Cache township	368	22.0	7.3	4.3	–	–	2.7	39.4	–	–
Clark township	6 602	21.1	12.1	9.0	6.8	.2	.6	94.9	87.9	.3
Paragould city (pt.)	6 359	20.8	11.8	9.2	7.0	.2	.6	97.7	90.9	.3
Collier township	176	14.8	4.0	–	–	–	–	5.7	5.7	–
Paragould city (pt.)	31	–	–	–	–	–	–	32.3	32.3	–
Crowley township	124	11.3	15.3	6.5	–	–	4.8	72.6	–	4.8
Evening Shade township	40	–	–	–	–	–	–	100.0	–	–
Friendship township	267	18.7	16.5	2.6	6.0	–	–	8.6	–	–
Hays township	94	24.5	–	–	18.1	–	–	5.3	–	–
Hopewell township	138	10.1	31.2	3.6	10.1	–	6.5	27.5	–	–
Hurricane township	659	29.1	9.6	7.9	5.8	.6	1.7	91.2	79.7	.8
Marmaduke city	520	26.7	11.2	10.0	2.3	.8	.8	100.0	97.7	1.0
Jones township	238	10.9	8.0	5.9	8.0	–	2.9	89.5	4.2	2.9
Delaplaine town	54	5.6	16.7	–	5.6	–	–	100.0	18.5	–
Lake township	130	15.4	4.6	4.6	5.4	–	–	–	5.4	–
Main Shore township	104	12.5	–	–	16.3	–	–	4.8	4.8	–
Poland township	388	39.7	2.3	2.6	9.0	–	1.3	2.1	–	1.3
Reynolds township	49	–	8.2	26.5	–	–	–	26.5	–	–
St. Francis township	278	18.7	12.6	–	6.1	–	2.9	–	–	–
Paragould city (pt.)	–	–	–	–	–	–	–	–	–	–
Salem township	234	26.9	19.7	2.6	10.7	–	3.4	43.6	2.6	8.5
Shady Grove township	69	26.1	–	–	–	–	13.0	62.3	–	–
Spring Grove township	1 743	41.2	3.4	4.1	9.3	–	–	78.9	65.3	1.0
Paragould city (pt.)	1 514	41.9	2.2	3.7	9.0	–	–	88.0	74.6	.6
Sugar Creek township	214	15.9	9.3	2.8	11.2	–	–	48.1	–	5.6
Union township	685	33.9	5.5	3.9	8.5	–	5.1	46.4	.7	4.1
Oak Grove Heights town	189	31.7	5.8	2.1	5.3	–	–	72.0	1.1	1.6
Paragould city (pt.)	–	–	–	–	–	–	–	–	–	–
Walnut Corner township	57	–	15.8	–	15.8	–	–	84.2	–	–
Hempstead County	9 690	22.9	14.5	8.7	6.2	–	3.3	57.2	47.3	2.1
Bodcaw township	202	16.3	23.3	1.5	4.0	–	1.5	4.0	2.0	–
Patmos town	15	26.7	46.7	–	13.3	–	–	–	–	–
Bois d'Arc township	453	19.0	16.6	9.5	4.6	–	11.3	46.6	29.8	6.8
Fulton city	126	25.4	30.2	8.7	4.8	–	.8	79.4	84.9	1.6
McNab town	42	40.5	–	–	–	–	23.8	–	–	–
De Roan township	5 507	22.7	14.2	10.4	7.5	–	1.2	84.1	75.4	.3
Hope city	4 194	20.4	15.7	11.3	7.8	–	.9	99.5	94.7	.2
Perrytown city	122	32.0	2.5	13.1	3.3	–	–	62.3	21.3	–
Garland township	160	46.3	9.4	5.0	–	–	8.1	9.4	3.1	–
Mine Creek township	587	29.1	14.8	1.4	1.0	–	7.3	10.1	3.7	7.3
Ozan city (pt.)	14	–	50.0	–	–	–	–	92.9	–	–
Noland township	179	16.8	16.8	2.2	1.7	–	6.7	6.1	7.3	5.6
Emmet city (pt.)	4	–	–	–	–	–	–	–	–	–
Ozan township	607	19.9	17.3	8.4	4.3	–	4.9	47.9	10.9	2.0
Oakhaven city	8	–	25.0	–	25.0	–	–	100.0	75.0	–
Ozan city (pt.)	32	6.3	50.0	6.3	6.3	–	6.3	75.0	–	–
Washington city	113	11.5	34.5	8.8	3.5	–	7.1	89.4	16.8	2.7
Redland township	297	22.6	11.4	2.0	3.7	–	1.7	17.8	3.7	–
McCaskill city	38	–	42.1	–	7.9	–	–	73.7	13.2	–
Saline township	452	18.4	12.2	9.5	4.9	–	10.4	6.4	4.2	12.6
Springhill township	639	25.2	11.3	11.3	3.0	–	6.3	11.1	.9	2.8
Wallaceburg township	417	26.6	22.5	5.8	13.7	–	.7	36.2	33.3	.7
Blevins city	159	22.0	18.9	6.3	8.2	–	1.9	92.5	87.4	1.9
Water Creek township	190	17.4	3.2	3.7	9.5	–	2.6	5.8	3.7	5.8
Hot Spring County	11 378	22.2	7.9	7.4	5.6	.4	1.4	65.0	38.8	.7
Antioch township	164	20.7	9.8	–	–	–	12.8	–	–	3.0
Big Creek township	114	31.6	–	5.3	–	–	–	13.2	–	–
Bismarck township	650	42.8	1.8	12.3	7.4	–	–	1.8	.9	–
Brown Springs township	98	33.7	14.3	4.1	5.1	–	–	51.0	16.3	–
Butterfield township	420	16.4	5.2	–	4.0	–	–	86.7	13.8	–
Malvern city (pt.)	–	–	–	–	–	–	–	–	–	–
Rockport town (pt.)	–	–	–	–	–	–	–	–	–	–
Clear Creek township	146	30.8	9.6	–	13.0	–	4.1	8.9	–	–
De Roche township	374	29.9	3.5	6.7	8.0	–	–	–	1.6	–
Dover township	112	20.5	8.0	5.4	–	–	–	83.0	–	–
Fenter township	5 476	15.5	10.8	8.1	6.0	.7	1.3	92.9	74.7	.6
Malvern city (pt.)	4 214	11.9	12.4	9.0	5.5	1.0	1.1	99.5	94.4	.6
Perla town	80	43.8	8.8	16.3	1.3	–	–	98.8	36.3	–
Rockport town (pt.)	181	20.4	6.1	8.3	6.1	–	–	68.0	7.7	–
Gifford township	446	37.7	2.0	7.2	2.2	–	3.6	73.1	10.5	3.6
Harrison township	97	32.0	5.2	–	11.3	–	–	–	4.1	–
Henderson township	301	28.2	10.0	5.3	5.0	–	1.3	–	–	1.3

TIPSII [UPF] GPH505 CENSUS90 72583600 05/19/92 1:17 PM MACHINE: C DATA:CENSUS90S*PH5TIPSDA05. 05/06/92 10:49:08 TAPE: NONE FRAME: 179
TSF:CENSUS90*92. 05/06/92 10:50:30 UTF:CENSUS90*93. 05/06/92 10:50:30 META:CENSUS90S*PH5TABLES05. 05/06/92 11:07:49

Table 11. **Structural, Plumbing, and Equipment Characteristics: 1990**—Con.

[Data based on sample and subject to sampling variability, see text. For definitions of terms and meanings of symbols, see text]

State County County Subdivision Place	All housing units	Percent								
		Year structure built		Bedrooms						
		1980 to March 1990	1939 or earlier	None or 1	4 or more	Condominium	Lacking complete plumbing facilities	With public water system or private company	With public sewer	Lacking complete kitchen facilities
Hot Spring County—Con.										
Lone Hill township	247	20.6	2.4	9.3	–	–	2.4	14.6	4.9	–
Magnet township	779	18.2	4.9	11.0	7.6	–	1.7	50.4	15.7	1.3
Midway township	406	27.6	6.9	2.5	4.9	–	2.5	71.2	5.2	–
Montgomery township	388	30.9	3.1	8.2	–	–	3.1	4.4	3.6	1.5
Ouachita township	236	23.3	18.2	5.1	6.4	–	–	47.5	–	–
Prairie township	346	24.9	6.6	4.0	6.4	–	1.4	80.1	–	1.4
Friendship town	80	45.0	11.3	7.5	3.8	–	3.8	87.5	–	3.8
Saline township	410	35.1	2.0	5.9	8.0	–	–	75.9	4.4	–
Valley township	168	30.4	4.2	20.2	4.2	–	–	–	–	–
Howard County	5 600	21.3	12.0	8.5	8.2	–	2.9	56.8	48.9	2.9
Blackland township	89	16.9	2.2	–	15.7	–	4.5	51.7	10.1	4.5
Blue Bayou township	31	25.8	25.8	–	–	–	–	–	–	–
Blue Ridge township	64	10.9	20.3	–	29.7	–	14.1	–	12.5	14.1
Brewer township	65	38.5	7.7	12.3	9.2	–	–	–	–	–
Buck Range township	106	11.3	5.7	8.5	17.0	–	7.5	5.7	5.7	–
Burg township	30	–	16.7	–	–	–	16.7	–	–	16.7
Center Point township	313	25.9	12.8	7.7	11.2	–	12.5	–	–	8.9
Clay township	85	5.9	5.9	–	22.4	–	24.7	17.6	7.1	24.7
County Line township	208	29.8	9.6	4.3	8.2	–	–	6.7	–	–
Dillard township	120	19.2	8.3	10.8	19.2	–	–	6.7	4.2	–
Duckett township	16	43.8	–	–	–	–	–	–	–	–
Franklin township	134	30.6	1.5	5.2	9.0	–	10.4	2.2	11.9	–
Holly Creek township	102	18.6	9.8	11.8	4.9	–	–	4.9	–	–
Madison township	701	18.4	22.7	5.4	5.0	–	1.6	86.6	62.3	2.9
Dierks city	526	13.5	25.9	4.8	3.8	–	.8	97.5	80.4	1.5
Mineral Springs township	472	12.7	11.7	7.4	8.5	–	2.8	93.0	82.2	.8
Mineral Springs city	431	12.1	12.8	6.5	9.3	–	1.4	97.4	90.0	–
Mountain township	130	8.5	–	4.6	4.6	–	9.2	4.6	4.6	9.2
Muddy Fork township	61	44.3	–	–	–	–	23.0	–	–	8.2
Nashville township	2 500	24.2	11.8	12.1	6.8	–	–	76.8	74.3	1.6
Nashville city	1 908	22.9	11.8	13.4	6.6	–	–	97.5	94.3	1.4
Saline township	40	17.5	17.5	–	17.5	–	–	–	–	–
Saratoga township	93	16.1	14.0	–	11.8	–	–	–	–	–
Tollette township	121	25.6	5.8	3.3	13.2	–	3.3	90.1	1.7	7.4
Tollette town	121	25.6	5.8	3.3	13.2	–	3.3	90.1	1.7	7.4
Umpire township	119	4.2	10.9	6.7	4.2	–	6.7	–	–	6.7
Independence County	12 838	25.0	9.1	7.2	8.0	.1	1.9	81.0	34.8	1.4
Ashley township	506	24.9	4.2	5.3	15.6	–	–	78.5	7.5	2.6
Barren township	354	42.1	3.1	10.7	7.3	–	1.7	73.2	22.6	1.7
Cave City city (pt.)	38	21.1	28.9	23.7	15.8	–	–	100.0	100.0	–
Big Bottom township	554	25.3	14.4	9.6	4.3	.4	–	98.4	85.6	–
Newark city (pt.)	471	24.6	14.9	10.4	5.1	.4	–	100.0	97.9	–
Black River township	123	10.6	17.1	6.5	5.7	–	–	87.8	–	6.5
Cushman township	364	21.2	10.7	9.1	6.0	–	9.1	83.5	5.5	3.3
Cushman town (pt.)	92	18.5	16.3	14.1	6.5	–	5.4	89.1	12.0	–
Departee township	101	18.8	–	–	11.9	–	–	10.9	–	–
Dota township	252	32.5	2.4	4.0	4.8	–	–	70.6	–	3.2
Fairview township	489	21.7	3.3	6.5	9.4	–	3.5	36.2	.4	1.8
Pleasant Plains town	95	12.6	5.3	–	10.5	–	2.1	68.4	–	–
Gainsboro township	329	25.2	16.1	2.7	6.1	–	2.1	76.0	4.3	–
Greenbrier township	652	27.3	7.4	1.8	5.4	–	2.8	74.5	–	1.2
Hill township	138	27.5	5.8	5.1	8.7	–	14.5	9.4	–	14.5
Huff township	186	27.4	8.6	–	4.3	–	–	74.7	–	–
Jefferson township	73	17.8	24.7	–	11.0	–	15.1	9.6	4.1	–
Liberty township	270	20.4	10.7	3.0	2.6	–	14.8	–	–	5.9
Logan township	42	40.5	–	–	–	–	–	71.4	–	11.9
McHue township	1 380	30.5	.7	3.8	4.7	–	1.0	86.9	5.1	.7
Batesville city (pt.)	–	–	–	–	–	–	–	–	–	–
Magness township	183	37.7	12.0	6.6	4.9	–	1.6	82.0	3.8	1.1
Magness town	81	30.9	24.7	3.7	2.5	–	–	93.8	8.6	2.5
Marshell township	69	18.8	7.2	8.7	–	–	27.5	65.2	–	7.2
Moorefield township	673	43.5	5.3	4.5	15.5	–	.3	94.5	23.5	.3
Batesville city (pt.)	275	55.6	–	2.2	22.9	–	–	99.3	49.8	–
Moorefield town	70	34.3	20.0	4.3	14.3	–	–	97.1	–	–
Oil Trough township	252	28.2	9.1	–	4.4	–	2.4	53.2	9.1	2.8
Oil Trough city	100	24.0	2.0	–	–	–	–	100.0	9.0	7.0
Relief township	132	32.6	–	12.1	5.3	–	–	–	8.3	–
Rosie township	189	27.0	13.2	3.2	–	–	3.2	62.4	–	3.2
Ruddell township	4 321	18.3	12.5	11.0	10.0	.3	.5	98.4	82.1	.7
Batesville city (pt.)	3 672	17.8	13.5	12.1	9.5	.3	.4	100.0	93.8	.4
Salado township	347	23.9	13.0	3.7	7.2	–	–	84.7	–	–
Union township	145	23.4	8.3	6.2	6.2	–	6.2	78.6	5.5	1.4
Cushman town (pt.)	99	14.1	8.1	7.1	4.0	–	7.1	94.9	8.1	–
Washington township	336	24.7	16.1	13.4	8.3	–	3.9	67.9	–	1.8
White River township	269	27.1	9.3	6.3	5.6	–	–	88.5	.7	.7
Sulphur Rock town	143	18.2	12.6	4.9	2.8	–	–	89.5	1.4	1.4
Wycough township	109	32.1	1.8	2.8	3.7	–	–	81.7	11.0	.9
Newark city (pt.)	7	–	28.6	–	–	–	–	100.0	28.6	–
Izard County	5 535	20.7	8.7	8.6	5.8	.4	4.5	69.1	27.9	3.2
Athens township	77	57.1	14.3	35.1	13.0	–	2.6	5.2	2.6	2.6
Baker township	102	8.8	3.9	–	2.0	–	–	29.4	5.9	–
Horseshoe Bend city (pt.)	24	25.0	–	–	–	–	–	79.2	8.3	–
Oxford city (pt.)	2	–	–	–	–	–	–	100.0	–	–
Barren Fork township	206	22.8	5.8	7.3	2.9	1.9	3.9	84.0	13.1	–
Mount Pleasant town (pt.)	126	19.8	3.2	5.6	4.8	3.2	–	92.9	18.3	–
Big Spring township	69	39.1	7.2	4.3	–	–	–	36.2	–	4.3
Bryan township	148	23.0	8.8	6.1	–	–	9.5	–	–	5.4
Claiborne township	65	29.2	–	12.3	–	–	4.6	–	–	10.8
Calico Rock city (pt.)	–	–	–	–	–	–	–	–	–	–
Drytown township	106	37.7	3.8	–	10.4	–	–	60.4	–	–
Mount Pleasant town (pt.)	52	23.1	7.7	–	5.8	–	–	84.6	–	–
Franklin township	172	12.2	6.4	3.5	10.5	–	–	50.0	4.7	–
Franklin town (pt.)	102	15.7	10.8	2.0	11.8	–	–	79.4	7.8	–
Horseshoe Bend city (pt.)	1	–	–	–	–	–	–	100.0	–	–
Gid township	91	20.9	8.8	13.2	2.2	–	5.5	50.5	–	–
Guion township	92	2.2	53.3	25.0	4.3	–	6.5	85.9	2.2	5.4
Guion town	81	2.5	58.0	22.2	2.5	–	7.4	92.6	2.5	3.7
Guthrie township	56	–	17.9	–	14.3	–	19.6	–	–	23.2

TIPSII [UPF] GPH505 CENSUS90 72583600 05/19/92 1:17 PM MACHINE: C DATA:CENSUS90S*PH5TIPSDA05. 05/06/92 10:49:08 TAPE: NONE FRAME: 180
TSF:CENSUS90*92. 05/06/92 10:50:30 UTF:CENSUS90*93. 05/06/92 10:50:30 META:CENSUS90S*PH5TABLES05. 05/06/92 11:07:49

Table 11. **Structural, Plumbing, and Equipment Characteristics: 1990**—Con.

[Data based on sample and subject to sampling variability, see text. For definitions of terms and meanings of symbols, see text]

State County County Subdivision Place	All housing units	Percent								
		Year structure built		Bedrooms						
		1980 to March 1990	1939 or earlier	None or 1	4 or more	Condominium	Lacking complete plumbing facilities	With public water system or private company	With public sewer	Lacking complete kitchen facilities
Izard County—Con.										
Jefferson township	1 355	16.2	.3	4.8	2.4	1.0	.7	93.7	38.7	–
Franklin town (pt.)	–	–	–	–	–	–	–	–	–	–
Horseshoe Bend city (pt.)	1 274	15.1	–	5.1	2.5	1.0	.2	98.9	41.1	–
Lacrosse township	77	19.5	7.8	7.8	14.3	–	–	62.3	–	–
Lafferty township	52	40.4	11.5	–	11.5	–	–	30.8	11.5	–
Lunenburg township	61	8.2	–	27.9	–	–	27.9	11.5	–	27.9
Mill Creek township	840	17.1	9.4	9.8	7.0	.5	1.5	92.5	67.1	1.3
Melbourne city (pt.)	691	16.4	8.8	9.4	6.9	.6	.3	98.8	79.3	–
Mount Olive township	43	25.6	11.6	11.6	27.9	–	25.6	16.3	–	25.6
Newburg township	247	33.2	17.8	10.9	2.0	–	13.8	51.8	8.1	6.9
Oxford city (pt.)	12	33.3	41.7	–	–	–	–	100.0	–	–
New Hope township	348	23.6	18.4	8.0	11.5	–	6.3	83.3	2.9	4.9
Oxford city (pt.)	268	19.4	19.0	6.7	11.9	–	3.7	89.6	3.7	2.2
Pleasant Hill township	97	34.0	–	–	12.4	–	–	20.6	–	–
Sage township	120	28.3	13.3	2.5	10.0	–	2.5	67.5	3.3	2.5
Melbourne city (pt.)	14	35.7	–	–	7.1	–	–	57.1	–	–
Strawberry township	70	15.7	–	11.4	–	–	17.1	–	–	8.6
Union township	875	20.7	12.8	12.0	6.6	–	5.3	70.5	41.5	4.3
Calico Rock city (pt.)	418	14.8	16.5	9.6	5.3	–	2.9	94.0	66.0	3.1
Pineville town	91	18.7	2.2	5.5	7.7	–	2.2	92.3	14.3	2.2
Violet Hill township	91	22.0	12.1	2.2	–	–	19.8	60.4	11.0	2.2
White River township	75	30.7	8.0	36.0	20.0	–	21.3	–	–	21.3
Jackson County	8 086	15.4	7.8	9.5	6.3	.3	2.5	83.1	63.3	2.1
Barren township	321	9.7	7.2	3.7	6.5	–	–	19.9	2.5	–
Bateman township	29	–	–	20.7	–	–	–	58.6	–	–
Newport city (pt.)	–	–	–	–	–	–	–	–	–	–
Bird township	1 114	11.0	10.5	4.8	5.2	–	1.7	85.5	75.2	1.4
Tuckerman city (pt.)	868	11.1	9.0	5.9	6.1	–	.2	99.5	96.2	.5
Breckenridge township	281	12.8	14.6	10.0	3.6	–	5.3	86.1	1.8	6.0
Tupelo town	101	7.9	10.9	11.9	2.0	–	4.0	99.0	–	5.9
Weldon town	45	8.9	20.0	6.7	6.7	–	4.4	91.1	–	4.4
Bryan township	69	29.0	10.1	4.3	8.7	–	–	95.7	–	–
Cache township	156	7.1	2.6	8.3	9.6	–	9.6	82.1	2.6	9.6
Cow Lake township	211	14.7	7.6	10.4	14.2	–	2.8	97.2	4.3	2.8
Beedeville town	65	15.4	4.6	16.9	7.7	–	–	100.0	–	–
Glaize township	378	22.2	8.5	8.2	11.9	–	11.6	8.2	–	8.5
Glass township	500	12.4	8.8	.6	4.4	–	2.6	71.8	69.2	2.4
Swifton city	350	10.6	7.7	.9	4.3	–	2.0	98.9	98.6	1.4
Grubbs township	356	18.0	4.2	10.7	1.4	–	7.0	80.1	68.0	3.7
Grubbs town	248	17.3	6.0	12.5	1.2	–	6.5	98.8	97.2	4.4
Jefferson township	443	20.8	4.3	9.5	4.7	–	3.2	75.8	31.8	3.2
Campbell Station town	106	11.3	1.9	1.9	10.4	–	–	96.2	90.6	–
Diaz city (pt.)	84	35.7	–	–	2.4	–	–	89.3	41.7	–
Jacksonport town	115	20.0	1.7	8.7	–	–	1.7	98.3	1.7	1.7
Tuckerman city (pt.)	7	–	–	–	–	–	–	100.0	–	–
Richwoods township	215	14.9	9.8	5.1	.9	–	.9	87.9	–	–
Amagon town	54	14.8	14.8	7.4	3.7	–	–	100.0	–	–
Union township	3 808	16.5	7.4	12.9	6.7	.7	1.1	99.1	90.8	1.1
Diaz city (pt.)	418	25.6	2.9	4.3	3.1	–	.7	98.1	91.9	1.0
Newport city (pt.)	3 095	16.0	8.3	14.2	6.8	.8	.6	99.9	97.8	.6
Village township	205	13.7	5.9	7.3	9.8	–	2.9	35.1	35.1	2.9
Diaz city (pt.)	–	–	–	–	–	–	–	–	–	–
Newport city (pt.)	84	–	–	9.5	16.7	–	–	85.7	85.7	–
Jefferson County	33 311	16.1	8.2	9.8	9.1	.5	1.2	98.4	75.0	1.1
Barraque township	717	38.2	5.0	6.0	5.7	–	.1	97.9	51.2	–
Redfield town	413	39.7	7.7	5.3	7.3	–	.2	98.5	80.4	–
Bogy township	100	–	14.0	11.0	–	–	–	84.0	32.0	–
Bolivar township	322	2.8	17.7	24.8	–	–	7.5	94.4	20.5	8.7
Dudley Lake township	295	19.0	11.2	9.2	11.5	–	4.4	93.6	48.5	8.8
Dunnington township	238	16.8	22.3	9.2	13.4	–	8.8	94.5	79.8	3.4
Wabbaseka city	146	19.2	27.4	8.2	17.8	–	11.0	100.0	97.9	5.5
Jefferson township	582	29.9	5.8	1.9	7.6	–	4.0	92.3	3.1	2.7
Melton township	295	23.4	5.4	–	7.1	–	1.7	100.0	7.8	2.4
Niven township	632	24.8	.8	1.7	16.0	–	–	97.8	34.8	–
Old River township	69	11.6	23.2	–	24.6	–	–	92.8	46.4	–
Pastoria township	140	4.3	22.9	–	–	–	10.0	90.7	22.1	10.7
Plum Bayou township	866	16.1	11.4	5.2	10.3	–	4.6	95.4	58.1	4.6
Altheimer city	358	15.1	12.8	7.3	11.2	–	5.3	100.0	89.9	3.4
Sherrill town	43	14.0	–	11.6	–	–	–	100.0	9.3	–
Richland township	244	7.8	1.6	5.7	16.8	–	9.0	91.8	6.6	2.9
Roberts township	194	16.0	19.6	4.1	13.9	–	1.0	99.0	70.6	1.0
Humphrey town (pt.)	131	16.8	21.4	6.1	8.4	–	1.5	98.5	90.8	1.5
Spring township	953	34.2	7.2	2.2	10.0	–	.7	94.2	2.3	–
Talladega township	343	23.6	5.8	4.4	6.4	–	–	93.3	3.5	–
Vaugine township	23 276	11.7	8.9	12.1	9.0	.7	.8	99.5	93.7	.7
Pine Bluff city	23 189	11.7	8.9	12.1	9.0	.7	.7	99.7	94.0	.7
Victoria township	184	12.0	10.3	6.5	18.5	–	–	100.0	10.9	–
Villemont township	115	30.4	13.0	22.6	7.0	–	–	47.0	33.0	–
Washington township	3 067	30.3	2.5	3.3	7.9	–	1.0	98.7	39.6	.7
White Hall city	1 391	31.8	2.8	1.9	6.7	–	–	99.1	78.6	–
Whiteville township	679	38.6	4.6	1.2	13.3	–	3.5	100.0	14.1	2.9
Johnson County	7 984	27.8	14.9	8.8	7.6	–	3.3	77.5	35.1	2.5
Batson township	116	22.4	11.2	–	14.7	–	–	–	–	6.0
Dickerson township	12	–	–	50.0	–	–	–	–	–	–
Grant township	572	19.2	20.1	11.7	8.2	–	3.7	95.6	3.1	1.6
Coal Hill city	455	20.2	18.9	11.2	5.1	–	2.9	98.0	4.0	1.5
Hickey township	166	38.0	15.7	13.9	14.5	–	14.5	14.5	–	6.6
Hill township	23	–	21.7	21.7	–	–	–	–	–	–
Horsehead township	212	40.6	21.7	2.4	5.2	–	3.3	60.4	3.3	3.3
Howell township	403	41.7	5.5	10.4	7.7	–	3.5	79.9	1.0	3.5
Knoxville city	115	22.6	11.3	7.0	2.6	–	6.1	93.9	1.7	6.1
King township	376	34.3	13.8	9.3	10.4	–	5.6	68.9	1.6	1.9
Lee township	68	47.1	14.7	–	8.8	–	13.2	60.3	–	2.9
Low Gap township	49	55.1	10.2	42.9	–	–	–	–	–	–
McKennon township	282	41.1	6.7	8.2	7.4	–	7.4	4.6	–	5.7
Mulberry township	77	18.2	16.9	7.8	24.7	–	–	–	–	–
Perry township	256	26.6	18.8	14.5	4.3	–	12.5	43.4	–	4.7
Pilot Rock township	25	–	52.0	76.0	–	–	76.0	–	–	100.0
Piney township	34	47.1	35.3	17.6	14.7	–	–	–	–	–

TIPSII [UPF] GPH505 CENSUS90 72583600 05/19/92 1:17 PM MACHINE: C DATA:CENSUS90S*PH5TIPSDA05. 05/06/92 10:49:08 TAPE: NONE FRAME: 181
TSF:CENSUS90*92. 05/06/92 10:50:30 UTF:CENSUS90*93. 05/06/92 10:50:30 META:CENSUS90S*PH5TABLES05. 05/06/92 11:07:49

Table 11. **Structural, Plumbing, and Equipment Characteristics: 1990**—Con.

[Data based on sample and subject to sampling variability, see text. For definitions of terms and meanings of symbols, see text]

State County County Subdivision Place	All housing units	Percent								
		Year structure built		Bedrooms						
		1980 to March 1990	1939 or earlier	None or 1	4 or more	Condominium	Lacking complete plumbing facilities	With public water system or private company	With public sewer	Lacking complete kitchen facilities
Johnson County—Con.										
Pittsburg township	503	29.8	7.6	3.6	9.7	–	2.2	88.7	45.7	3.2
Lamar city (pt.)	240	32.5	8.3	5.8	10.4	–	.8	99.2	89.6	1.7
Prairie township	359	33.1	16.4	–	12.5	–	3.3	94.4	8.1	3.3
Clarksville city (pt.)	70	27.1	25.7	–	8.6	–	–	100.0	41.4	–
Red Lick township	380	30.0	13.7	7.9	5.5	–	3.2	62.4	6.1	3.2
Sherman township	198	30.8	8.6	6.6	3.0	–	20.7	–	–	14.6
Spadra township	3 361	23.2	15.3	9.6	7.3	–	.6	97.5	73.6	.6
Clarksville city (pt.)	2 527	20.9	16.5	11.5	7.1	–	–	99.4	92.2	.5
Lamar city (pt.)	81	34.6	7.4	9.9	3.7	–	8.6	92.6	88.9	4.9
Stonewall township	138	35.5	16.7	3.6	–	–	–	60.9	–	–
Ward township	374	24.1	23.3	4.8	2.9	–	–	96.5	2.9	.8
Hartman city	223	20.2	24.2	5.4	2.2	–	–	99.6	.4	1.3
Lafayette County	4 523	17.7	14.3	12.2	8.6	–	5.7	59.1	43.3	4.1
Baker township	1 148	15.3	21.3	8.8	10.4	–	2.6	92.7	87.0	2.9
Stamps city (pt.)	975	12.4	23.2	7.2	12.2	–	3.1	99.8	98.6	2.5
French township	271	20.3	7.7	30.6	3.0	–	–	19.9	13.3	–
Hadley township	582	24.2	12.4	5.2	10.8	–	9.5	60.7	15.1	1.5
Buckner city	127	22.0	13.4	3.9	11.8	–	3.9	100.0	25.2	2.4
Stamps city (pt.)	7	–	–	–	–	–	–	100.0	100.0	–
La Grange township	213	16.9	8.5	8.0	11.3	–	9.9	31.9	14.6	8.5
Lewisville city (pt.)	57	14.0	3.5	12.3	7.0	–	15.8	78.9	31.6	7.0
Mars Hill township	87	51.7	–	5.7	16.1	–	21.8	5.7	–	4.6
Roane township	784	11.9	13.3	6.0	8.8	–	5.7	53.7	36.5	4.1
Bradley city	271	10.3	15.9	1.8	8.9	–	4.4	99.3	87.5	4.4
Russell township	107	27.1	9.3	16.8	–	–	24.3	3.7	1.9	22.4
Steel township	819	12.2	16.2	11.2	6.7	–	7.0	82.7	63.0	6.8
Lewisville city (pt.)	562	12.8	18.3	6.8	8.7	–	3.6	97.0	84.0	3.0
Walker Creek township	512	24.8	8.8	30.9	6.8	–	1.4	4.9	–	1.6
Lawrence County	7 692	18.7	10.7	6.9	6.8	–	1.3	80.1	55.1	1.6
Annieville township	129	26.4	–	1.6	–	–	6.2	–	–	–
Ashland township	147	8.8	17.0	–	1.4	–	1.4	90.5	15.6	1.4
Minturn town	59	15.3	10.2	–	3.4	–	3.4	79.7	13.6	3.4
Black River township	259	20.1	4.6	5.8	4.2	–	3.5	23.2	2.7	7.3
Powhatan town	21	47.6	–	4.8	–	–	9.5	–	–	9.5
Black Rock township	549	22.4	14.8	6.6	10.2	–	.4	63.2	39.3	1.5
Black Rock city (pt.)	352	19.6	13.1	8.8	10.5	–	–	92.0	60.8	1.4
Boas township	1 277	14.4	9.7	6.6	4.5	–	.3	97.3	86.9	1.0
Hoxie city	1 110	14.1	10.1	6.2	4.6	–	–	100.0	99.5	.8
Cache township	79	6.3	17.7	10.1	–	–	–	75.9	–	2.5
Campbell township	2 428	21.7	9.8	8.5	8.4	–	.1	97.2	86.7	.2
College City town	81	13.6	2.5	8.6	9.9	–	3.7	96.3	84.0	6.2
Walnut Ridge city	1 981	20.2	11.5	7.3	8.6	–	–	100.0	96.8	–
Dent township	473	26.0	13.5	14.0	8.9	–	1.3	75.1	73.8	3.4
Imboden town	338	24.9	16.3	14.8	8.9	–	.9	97.6	96.4	3.8
Dowell township	141	–	9.2	–	15.6	–	–	80.1	–	2.8
Duty township	283	15.5	9.5	8.5	2.1	–	2.8	83.0	82.7	1.4
Black Rock city (pt.)	–	–	–	–	–	–	–	–	–	–
Portia town	244	12.3	7.8	9.0	2.5	–	3.3	94.7	94.7	1.6
Eaton township	123	11.4	8.9	4.9	–	–	7.3	43.1	4.9	7.3
Flat Creek township	26	73.1	–	–	–	–	–	–	–	–
Jesup township	57	28.1	–	–	8.8	–	–	45.6	8.8	–
Lawrence township	132	4.5	26.5	12.1	–	–	5.3	85.6	–	–
Marion township	187	5.9	21.9	4.3	11.8	–	2.7	78.6	42.8	6.4
Alicia town	70	5.7	15.7	2.9	12.9	–	7.1	97.1	82.9	7.1
Morgan township	260	15.8	14.6	4.6	4.2	–	–	76.2	2.3	–
Lynn town	145	10.3	11.0	8.3	4.1	–	–	86.2	2.1	–
Promised Land township	220	10.0	9.1	1.4	4.1	–	–	94.5	.9	.9
Sedgwick town	42	14.3	23.8	7.1	–	–	–	100.0	–	–
Reeds Creek township	373	29.0	5.6	4.0	9.7	–	1.6	74.0	2.4	1.9
Strawberry town	118	16.1	5.9	2.5	5.9	–	–	89.8	2.5	.8
Richwoods township	44	–	–	–	11.4	–	–	59.1	18.2	–
Spring River township	147	29.9	5.4	4.1	15.6	–	12.2	14.3	–	4.1
Strawberry township	144	4.9	13.2	1.4	1.4	–	8.3	–	2.1	8.3
Smithville town	55	7.3	3.6	–	3.6	–	–	–	5.5	–
Thacker township	214	19.6	13.6	7.9	4.2	–	1.4	85.5	33.6	1.4
Ravenden town	137	17.5	16.1	10.2	5.1	–	2.2	92.7	50.4	2.2
Lee County	5 085	19.5	12.9	8.5	9.0	.4	5.4	88.6	57.5	3.6
Big Creek township	72	20.8	5.6	9.7	12.5	–	5.6	34.7	–	15.3
Council township	58	43.1	–	19.0	–	–	12.1	81.0	22.4	12.1
Fleener township	198	10.1	13.1	5.6	11.1	–	3.5	83.8	4.0	3.5
Hampton township	444	18.9	7.0	4.1	1.8	–	5.0	80.2	35.6	8.3
Moro town	114	5.3	11.4	3.5	–	–	–	100.0	93.0	1.8
Hardy township	17	29.4	–	58.8	–	–	29.4	–	–	29.4
Independence township	2 825	20.1	17.8	10.9	9.4	.7	4.1	97.7	83.0	1.5
Marianna city	2 237	19.7	20.8	12.6	8.7	.8	3.4	99.9	98.3	1.1
Oak Forest township	244	26.6	9.8	3.7	10.7	–	16.0	68.0	13.1	16.0
Richland township	377	17.8	4.5	3.2	6.6	–	5.6	92.3	38.2	4.2
LaGrange town	52	17.3	15.4	13.5	15.4	–	11.5	92.3	3.8	11.5
Rondo town	101	25.7	3.0	5.0	12.9	–	5.0	97.0	95.0	5.0
St. Francis township	106	15.1	4.7	9.4	4.7	–	4.7	78.3	17.0	4.7
Spring Creek township	332	21.4	5.7	3.6	10.5	–	3.0	71.7	32.5	.6
Aubrey town	98	27.6	9.2	10.2	4.1	–	–	94.9	84.7	–
Texas township	201	15.4	1.5	5.5	7.0	–	11.4	65.7	3.5	1.0
Union township	211	10.4	11.8	5.2	23.7	–	7.1	88.2	44.1	5.2
Haynes town	82	4.9	7.3	12.2	13.4	–	4.9	100.0	87.8	7.3
Lincoln County	4 295	23.4	5.7	8.8	8.4	.1	4.9	93.1	41.8	2.4
Auburn township	93	11.8	7.5	8.6	3.2	–	–	74.2	74.2	–
Bartholomew township	308	16.6	2.6	15.9	18.2	–	15.9	100.0	3.6	3.6
Cane Creek township	1 494	23.8	6.6	8.0	6.0	–	.7	96.6	57.9	.6
Star City city	863	19.4	8.5	11.8	6.8	–	.1	100.0	95.0	1.0
Choctaw township	330	27.9	7.3	6.1	8.8	1.2	8.5	93.6	71.8	3.0
Grady city	216	25.5	9.7	7.4	8.8	1.9	4.6	98.6	88.0	–
Gould township	685	16.9	7.0	11.8	9.2	–	2.5	97.5	83.6	2.6
Gould city	606	13.9	7.1	10.6	9.4	–	2.0	100.0	92.1	2.1
Kimbrough township	37	54.1	–	–	–	–	13.5	86.5	24.3	13.5
Lone Pine township	211	26.1	3.3	5.2	–	–	5.7	78.7	3.8	6.6
Mill Creek township	134	30.6	5.2	11.2	5.2	–	11.2	67.2	–	5.2
Owen township	346	22.8	7.2	1.7	11.3	–	3.8	98.3	1.4	2.0
Smith township	171	28.1	2.9	20.5	4.1	–	4.1	74.3	8.2	–
Spring township	241	37.3	2.9	9.1	19.1	–	21.2	97.1	–	9.5

TIPSII [UPF] GPH505 CENSUS90 72583600 05/19/92 1:17 PM MACHINE: C DATA:CENSUS90S*PH5TIPSDA05. 05/06/92 10:49:08 TAPE: NONE FRAME: 182
TSF:CENSUS90*92. 05/06/92 10:50:30 UTF:CENSUS90*93. 05/06/92 10:50:30 META:CENSUS90S*PH5TABLES05. 05/06/92 11:07:49

Table 11. **Structural, Plumbing, and Equipment Characteristics: 1990**—Con.

[Data based on sample and subject to sampling variability, see text. For definitions of terms and meanings of symbols, see text]

State County County Subdivision Place	All housing units	Percent								
		Year structure built		Bedrooms						
		1980 to March 1990	1939 or earlier	None or 1	4 or more	Condominium	Lacking complete plumbing facilities	With public water system or private company	With public sewer	Lacking complete kitchen facilities
Lincoln County—Con.										
Wells Bayou township	245	18.4	3.7	4.9	9.0	–	1.2	86.1	2.4	–
Little River County	6 171	27.3	8.4	9.1	8.4	.4	3.0	63.4	44.7	2.6
Arden township	157	26.1	18.5	–	7.0	–	–	4.5	–	5.1
Arkinda township	22	13.6	27.3	13.6	–	–	31.8	13.6	–	–
Burke township	135	30.4	–	5.9	10.4	–	–	2.2	–	–
Caney township	221	14.5	10.9	13.6	5.0	–	5.4	38.5	7.7	5.4
Cleveland township	396	31.3	5.1	5.8	7.8	–	4.8	56.6	49.0	1.0
Wilton town	218	32.6	8.7	7.3	8.7	–	4.6	93.1	84.9	1.8
Franklin township	676	39.6	3.7	16.0	7.4	–	–	35.9	20.6	–
Jackson township	795	20.8	13.2	10.9	7.5	.9	5.7	84.7	50.8	5.7
Foreman city	570	19.3	14.0	13.3	6.7	1.2	5.8	95.3	69.3	4.7
Jeff Davis township	125	–	24.8	12.0	9.6	–	6.4	12.0	–	–
Jefferson township	2 328	30.2	6.4	8.9	8.2	.7	1.3	90.0	84.6	2.3
Ashdown city	2 049	27.5	7.3	9.4	6.3	.8	1.5	97.3	94.8	2.6
Jewell township	107	21.5	9.3	4.7	–	–	–	–	–	–
Johnson township	389	30.6	12.6	9.3	10.3	–	4.9	70.4	4.6	2.3
Ogden town	124	32.3	.8	5.6	9.7	–	–	99.2	10.5	–
Lick Creek township	160	25.6	4.4	4.4	3.8	–	–	–	–	–
Little River township	207	15.9	15.9	9.2	13.0	–	3.9	57.5	4.3	–
Winthrop city	120	13.3	19.2	10.8	7.5	–	–	74.2	7.5	–
Red River township	248	23.4	6.9	4.0	14.1	–	11.7	5.6	–	11.7
Richland township	17	–	–	–	100.0	–	–	–	–	–
Wallace township	188	18.6	8.0	–	8.5	–	4.3	84.6	4.3	–
Logan County	8 539	21.5	18.2	8.5	5.6	–	2.1	65.3	42.6	1.9
Barber township	119	47.1	8.4	–	3.4	–	–	61.3	10.1	–
Blue Mountain township	97	26.8	17.5	9.3	5.2	–	6.2	73.2	15.5	4.1
Blue Mountain town	63	31.7	15.9	6.3	3.2	–	9.5	90.5	23.8	6.3
Boone township	2 241	17.3	17.1	11.4	5.2	–	2.2	83.6	70.9	2.0
Booneville city	1 689	13.6	21.1	13.6	4.3	–	1.5	99.6	93.3	2.3
Cane Creek township	170	25.9	12.9	15.3	8.8	–	9.4	–	–	2.9
Cauthron township	84	22.6	27.4	9.5	–	–	–	–	–	–
Clark township	400	19.8	20.3	2.5	11.8	–	2.3	69.5	23.8	3.8
Subiaco town	138	9.4	27.5	3.6	10.1	–	2.2	100.0	66.7	6.5
Delaware township	263	30.4	12.5	6.1	8.4	–	8.0	13.3	–	2.3
Driggs township	143	20.3	18.2	11.9	–	–	4.2	–	–	4.2
Ellsworth township	248	14.1	24.2	2.4	4.8	–	–	3.2	–	–
Johnson township	96	30.2	15.6	2.1	–	–	5.2	66.7	–	5.2
Logan township	149	18.1	34.9	–	10.7	–	–	10.1	–	–
Scranton city (pt.)	–	–	–	–	–	–	–	–	–	–
Mountain township	78	23.1	7.7	15.4	–	–	–	–	–	–
Petit Jean township	119	26.9	8.4	–	9.2	–	3.4	–	–	3.4
Revilee township	580	21.7	16.0	12.2	3.6	–	3.6	77.4	65.9	8.6
Magazine city	355	22.0	20.8	11.3	3.9	–	1.1	98.0	97.2	2.8
River township	229	18.8	18.8	3.5	7.4	–	2.6	85.2	1.7	1.3
Morrison Bluff town	30	23.3	16.7	6.7	–	–	20.0	83.3	–	10.0
Scranton city (pt.)	96	15.6	28.1	4.2	4.2	–	–	88.5	2.1	–
Roseville township	120	43.3	15.0	–	–	–	–	85.8	10.0	–
Shoal Creek township	305	44.3	19.0	14.1	5.6	–	2.3	5.6	3.3	–
Short Mountain township	2 186	18.3	22.5	8.5	5.0	–	.3	93.2	69.4	.3
Paris city	1 654	15.0	23.4	9.6	5.1	–	–	99.3	89.0	.4
Six Mile township	419	18.4	15.0	2.1	9.5	–	1.2	57.3	.7	–
Caulksville town	107	13.1	15.0	–	5.6	–	–	94.4	–	–
Ratcliff city	81	19.8	28.4	–	11.1	–	–	90.1	3.7	–
Sugar Creek township	133	16.5	9.0	12.8	4.5	–	8.3	–	–	4.5
Tomlinson township	102	15.7	26.5	5.9	–	–	–	–	–	3.9
Washburn township	258	38.4	4.3	8.1	8.1	–	2.3	43.8	–	2.3
Lonoke County	15 009	33.3	8.3	6.6	10.1	.1	2.0	85.8	47.3	2.1
Butler township	440	29.3	12.5	2.3	11.8	–	3.9	38.0	2.0	2.0
Carlisle township	1 136	17.2	11.5	9.8	8.9	.4	1.7	94.5	88.0	3.2
Carlisle city	1 001	14.7	11.7	11.1	8.1	.4	1.6	99.6	97.4	2.9
Caroline township	807	32.8	5.7	2.4	11.9	–	.9	86.2	19.0	.2
Austin town (pt.)	110	15.5	15.5	10.0	6.4	–	–	98.2	97.3	–
Ward city (pt.)	59	20.3	18.6	–	–	–	11.9	100.0	16.9	3.4
Cleveland township	76	32.9	–	21.1	13.2	–	–	80.3	–	–
Crooked Creek township	342	15.8	4.4	10.2	7.3	–	6.1	94.7	4.1	3.8
Allport town	63	19.0	–	3.2	27.0	–	4.8	100.0	–	1.6
Humnoke city	137	14.6	9.5	10.2	5.8	–	9.5	97.8	10.2	5.1
Dortch township	42	11.9	66.7	–	11.9	–	–	76.2	–	–
Eagle township	170	41.8	2.9	2.4	7.6	–	–	60.6	–	–
Fletcher township	99	7.1	24.2	10.1	9.1	–	22.2	71.7	–	10.1
Furlow township	261	23.4	5.4	–	–	–	–	82.8	–	–
Goodrum township	481	41.6	2.7	3.1	17.0	–	–	66.1	2.7	–
Gray township	1 083	42.5	.7	7.1	9.3	–	2.6	81.1	1.8	2.6
Gum Woods township	1 391	22.9	18.0	13.9	7.3	–	5.6	99.5	91.7	4.5
England city	1 286	21.9	18.3	13.1	7.5	–	6.1	99.5	97.7	4.9
Hamilton township	99	5.1	18.2	–	–	–	–	63.6	11.1	–
Indian Bayou township	208	23.6	10.6	3.4	8.2	–	6.3	96.6	16.8	6.3
Coy town	71	12.7	12.7	–	–	–	9.9	93.0	25.4	4.2
Isbell township	51	25.5	–	3.9	–	–	17.6	39.2	–	–
Lafayette township	151	14.6	43.0	–	27.2	–	2.6	100.0	70.9	6.6
Keo town	84	15.5	45.2	–	10.7	–	4.8	100.0	92.9	6.0
Lonoke township	1 908	25.8	12.0	9.0	8.6	.7	–	96.6	84.2	2.7
Lonoke city	1 616	24.3	12.9	9.3	8.4	.8	–	100.0	98.0	2.2
Magness township	418	56.5	4.5	–	9.1	–	4.5	47.6	–	2.4
Oak Grove township	891	37.9	3.5	2.9	21.8	–	2.0	79.9	2.7	2.0
Pettus township	47	–	38.3	–	–	–	8.5	100.0	–	–
Prairie township	117	14.5	–	–	22.2	–	–	25.6	–	–
Pulaski township	118	33.1	9.3	5.9	10.2	–	–	90.7	9.3	5.1
Richwoods township	107	12.1	9.3	–	10.3	–	–	86.9	–	–
Scott township	27	14.8	33.3	–	–	–	14.8	85.2	14.8	14.8
Totten township	114	12.3	9.6	–	6.1	–	5.3	–	–	5.3
Walls township	23	–	47.8	–	26.1	–	–	100.0	21.7	–
Ward township	658	28.6	6.7	5.5	7.3	–	3.2	86.8	54.1	3.3
Ward city (pt.)	447	19.9	7.4	6.9	4.9	–	1.1	99.1	78.1	1.1
Williams township	115	37.4	19.1	7.8	17.4	–	–	87.8	12.2	–
York township	3 629	47.6	3.6	6.8	9.4	–	.2	92.7	67.2	.2
Austin town (pt.)	–	–	–	–	–	–	–	–	–	–
Cabot city	3 114	48.1	4.2	7.4	8.8	–	.2	96.7	77.0	.3

TIPSII [UPF] GPH505 CENSUS90 72583600 05/19/92 1:17 PM MACHINE: C DATA:CENSUS90S*PH5TIPSDA05. 05/06/92 10:49:08 TAPE: NONE FRAME: 183
TSF:CENSUS90*92. 05/06/92 10:50:30 UTF:CENSUS90*93. 05/06/92 10:50:30 META:CENSUS90S*PH5TABLES05. 05/06/92 11:07:49

Table 11. **Structural, Plumbing, and Equipment Characteristics: 1990**—Con.

[Data based on sample and subject to sampling variability, see text. For definitions of terms and meanings of symbols, see text]

State County County Subdivision Place	All housing units	Percent								
		Year structure built		Bedrooms						
		1980 to March 1990	1939 or earlier	None or 1	4 or more	Condominium	Lacking complete plumbing facilities	With public water system or private company	With public sewer	Lacking complete kitchen facilities
Madison County	5 182	24.8	14.4	8.9	7.8	–	8.9	33.1	14.8	7.8
Alabam township	437	26.8	9.4	7.3	4.6	–	5.3	63.6	1.1	8.0
Bohannon township	125	15.2	–	5.6	10.4	–	4.8	9.6	–	4.8
Boston township	112	20.5	11.6	12.5	8.0	–	24.1	–	–	19.6
Bowen township	158	24.7	4.4	–	22.8	–	7.0	–	–	2.5
California township	357	23.8	17.4	9.2	2.0	–	14.0	3.6	–	12.0
Hilburn township	217	39.2	23.5	30.0	5.5	–	12.9	39.2	7.4	12.0
St. Paul town	60	11.7	33.3	23.3	–	–	–	81.7	5.0	–
Japton township	141	17.0	11.3	–	11.3	–	13.5	1.4	–	12.1
Kentucky township	77	26.0	14.3	14.3	–	–	46.8	–	–	36.4
Kings River township	316	31.3	17.7	3.8	3.8	–	18.7	–	–	20.9
Lamar township	255	17.6	29.0	6.7	12.9	–	2.7	38.0	–	7.5
Lincoln township	102	46.1	8.8	4.9	26.5	–	12.7	–	–	12.7
Marble township	156	26.9	13.5	7.7	15.4	–	8.3	–	–	–
Mill Creek township	274	28.8	15.0	10.9	4.0	–	11.7	–	1.8	9.5
Prairie township	449	26.3	18.9	2.0	10.5	–	3.3	40.1	1.6	1.3
Hindsville town	21	9.5	71.4	14.3	14.3	–	–	95.2	14.3	–
Purdy township	151	35.8	22.5	35.8	3.3	–	33.8	–	–	33.8
Richland township	140	5.0	7.1	4.3	3.6	–	–	11.4	1.4	–
Valley township	153	3.3	26.8	5.2	15.0	–	–	4.6	7.8	–
Venus township	74	33.8	5.4	48.6	–	–	21.6	–	–	21.6
War Eagle township	1 217	24.4	11.9	5.9	7.6	–	3.5	81.7	59.0	2.1
Huntsville city	736	23.9	11.1	8.6	9.9	–	.3	99.0	93.1	1.1
Wharton Creek township	151	29.8	–	12.6	6.0	–	2.6	4.6	–	–
White River township	120	7.5	20.8	14.2	–	–	7.5	19.2	–	–
Marion County	6 139	27.1	6.9	9.8	6.7	–	2.9	42.1	32.9	2.6
Bearden township	25	24.0	–	–	–	–	–	–	–	–
Big Creek township	9	–	–	–	–	–	–	–	–	–
Big Springs township	113	40.7	12.4	6.2	32.7	–	2.7	–	–	2.7
Blythe township	276	22.5	14.5	3.6	3.3	–	10.5	26.8	5.1	5.1
Pyatt town	100	23.0	23.0	–	4.0	–	7.0	69.0	14.0	5.0
Buffalo township	27	–	22.2	–	–	–	–	–	–	–
Cedar Creek township	60	28.3	–	–	–	–	–	–	–	–
Crockett township	59	32.2	18.6	–	–	–	–	–	–	–
Crooked Creek township	144	55.6	6.9	9.7	12.5	–	–	–	–	–
De Soto township	77	22.1	35.1	10.4	14.3	–	18.2	–	–	18.2
Dodd City township	102	14.7	8.8	27.5	–	–	10.8	8.8	8.8	10.8
Franklin township	207	9.7	–	2.9	8.7	–	4.8	–	–	11.1
Hampton township	107	30.8	13.1	–	8.4	–	–	–	–	4.7
Independence township	73	50.7	15.1	11.0	6.8	–	–	–	–	–
James Creek township	1 166	25.3	1.0	12.6	5.4	–	2.5	71.1	72.3	1.8
Bull Shoals city	906	25.8	.8	11.1	5.1	–	.9	89.2	91.5	.7
Jefferson township	18	–	–	44.4	22.2	–	–	–	–	–
Joe Burleson township	36	19.4	–	–	8.3	–	–	19.4	–	–
Keesee township	235	24.7	–	–	3.4	–	–	6.8	6.8	–
Keeter township	83	22.9	–	28.9	–	–	9.6	–	–	9.6
Liberty township	50	48.0	12.0	14.0	14.0	–	–	10.0	–	–
North Fork township	395	37.7	–	19.0	4.6	–	6.8	6.6	–	2.8
Prairie township	124	8.9	32.3	9.7	4.0	–	–	–	–	–
Sugarloaf township	161	34.8	16.8	–	4.3	–	–	14.9	–	–
Summit township	557	23.7	4.3	6.3	9.7	–	2.3	62.7	51.2	1.3
Summit city	220	24.1	4.5	7.3	7.3	–	2.3	90.5	66.4	2.3
Yellville city (pt.)	138	10.9	2.9	4.3	10.1	–	–	92.8	90.6	–
Union township	672	23.8	8.0	11.9	7.3	–	2.7	74.1	57.0	5.4
Yellville city (pt.)	427	23.0	10.5	15.2	8.0	–	.7	96.3	89.2	1.4
Water Creek township	227	36.1	–	7.9	11.9	–	6.2	1.8	–	2.6
White River township	1 136	28.2	10.5	10.1	5.1	–	.2	65.7	41.4	.2
Flippin city	524	22.5	13.2	9.4	4.6	–	.4	95.4	83.0	.4
Miller County	16 172	21.1	10.2	11.4	6.5	.1	1.6	66.6	62.0	1.3
Beech township	1 042	20.8	4.5	6.4	6.8	–	1.4	23.3	23.2	1.4
Fouke town	249	17.7	6.8	12.0	5.2	–	1.6	91.2	90.0	1.6
Cleveland township	789	36.1	–	3.3	5.6	–	1.5	–	1.3	–
Cut Off township	65	12.3	–	29.2	–	–	21.5	–	–	21.5
Days Creek township	374	24.3	9.4	–	7.0	–	3.2	2.1	2.1	–
Garland township	12 904	19.8	11.0	12.6	6.7	.1	.8	80.1	74.2	.7
Texarkana city	9 854	16.6	13.6	14.1	6.4	.2	.4	98.4	95.9	.5
Homan township	89	19.1	–	12.4	–	–	–	9.0	–	–
Red River township	242	14.5	12.0	10.3	12.0	–	6.6	69.8	77.7	6.2
Garland town	185	14.1	15.7	7.6	15.7	–	5.9	91.4	100.0	5.4
Sulphur township	667	30.6	17.5	11.2	3.0	–	13.5	–	–	12.9
Mississippi County	22 232	20.0	8.9	9.7	7.7	.1	1.6	98.0	79.8	1.5
Big Lake township	1 546	19.1	10.3	10.2	2.7	–	3.0	93.0	66.9	1.6
Manila city	1 118	17.4	8.8	9.7	2.1	–	1.4	98.9	89.4	.4
Bowen township	2 649	31.8	.9	2.4	8.7	–	–	100.0	89.5	.4
Blytheville city (pt.)	929	8.9	–	3.0	19.6	–	–	100.0	99.2	.6
Gosnell city (pt.)	1 381	44.6	–	1.9	2.8	–	–	100.0	97.8	.3
Burdette township	121	21.5	23.1	5.0	13.2	5.8	5.0	100.0	65.3	1.7
Burdette town	53	7.5	26.4	–	17.0	–	3.8	100.0	88.7	3.8
Canadian township	52	21.2	9.6	5.8	–	–	13.5	67.3	38.5	13.5
Carson township	187	11.8	9.6	6.4	9.1	1.6	–	85.6	40.6	3.2
Marie town	47	27.7	–	10.6	4.3	6.4	–	100.0	87.2	–
Chickasawba township	8 931	17.5	8.4	12.0	9.0	–	1.0	99.6	91.4	1.2
Blytheville city (pt.)	7 973	14.3	8.7	13.0	8.8	–	.9	99.7	98.6	1.2
Clear Lake township	360	27.8	8.3	–	3.3	–	2.5	100.0	4.4	2.5
Dyess township	352	22.2	26.1	5.4	7.1	–	.9	100.0	47.7	–
Dyess town	178	25.8	10.7	6.2	6.7	–	1.7	100.0	94.4	–
Fletcher township	616	21.6	12.8	12.5	3.7	–	4.5	96.3	86.4	3.9
Luxora town	522	19.9	8.2	14.8	4.0	–	4.8	100.0	94.4	3.4
Victoria town	29	–	55.2	–	6.9	–	–	93.1	79.3	–
Golden Lake township	437	24.9	7.1	9.2	8.2	–	–	100.0	90.2	–
Wilson town	391	24.6	7.2	10.2	7.7	–	–	100.0	98.5	–
Half Moon Lake township	201	22.9	11.9	3.0	18.9	–	5.0	97.5	–	–
Gosnell city (pt.)	–	–	–	–	–	–	–	–	–	–
Hector township	349	12.9	14.6	4.0	8.3	–	2.9	97.7	4.9	–
Dell town	138	7.2	13.8	10.1	6.5	–	–	100.0	2.9	–
Hickman township	145	20.7	15.2	4.8	–	–	4.8	91.0	4.8	14.5
Little River township	550	10.9	14.5	3.5	4.4	–	1.3	93.1	19.3	–
McGavock township	365	25.5	11.2	3.6	11.5	–	1.6	97.0	71.2	5.2
Joiner city	225	28.4	12.9	5.8	9.3	–	2.7	100.0	95.6	2.7

TIPSII [UPF] GPH505 CENSUS90 72583600 05/19/92 1:17 PM MACHINE: C DATA:CENSUS90S*PH5TIPSDA05. 05/06/92 10:49:08 TAPE: NONE FRAME: 184
TSF:CENSUS90*92. 05/06/92 10:50:30 UTF:CENSUS90*93. 05/06/92 10:50:30 META:CENSUS90S*PH5TABLES05. 05/06/92 11:07:49

Table 11. **Structural, Plumbing, and Equipment Characteristics: 1990**—Con.

[Data based on sample and subject to sampling variability, see text. For definitions of terms and meanings of symbols, see text]

State County County Subdivision Place	All housing units	Percent								
		Year structure built		Bedrooms						
		1980 to March 1990	1939 or earlier	None or 1	4 or more	Condominium	Lacking complete plumbing facilities	With public water system or private company	With public sewer	Lacking complete kitchen facilities
Mississippi County—Con.										
Monroe township	3 835	20.0	7.9	13.2	7.0	.5	2.4	99.7	96.2	2.1
Keiser town	314	10.2	8.0	6.1	3.5	–	–	100.0	99.4	–
Osceola city	3 299	20.0	7.8	13.3	7.4	.5	2.8	100.0	99.3	2.5
Neal township	1 039	11.5	16.8	8.3	6.3	–	2.7	88.8	75.2	1.4
Leachville city	793	11.6	15.4	10.0	5.3	–	.8	98.0	92.4	1.0
Pecan Point township	6	–	–	–	–	–	–	100.0	66.7	–
Scott township	279	22.9	14.7	10.4	10.8	–	–	91.4	3.9	–
Bassett town	77	20.8	9.1	–	–	–	–	100.0	5.2	–
Swayne township	33	–	15.2	–	18.2	–	–	100.0	21.2	–
Whitton township	179	19.6	14.0	14.5	8.9	–	8.9	94.4	7.8	4.5
Birdsong town	50	30.0	–	20.0	10.0	–	28.0	100.0	8.0	16.0
Monroe County	5 063	17.7	11.9	10.4	8.1	.2	3.8	88.6	63.0	2.0
Brinkley township	1 898	16.8	12.8	11.6	5.6	–	3.0	99.1	92.0	2.2
Brinkley city (pt.)	1 768	16.0	13.4	12.5	3.1	–	3.2	99.5	98.1	2.3
Brown township	3	–	–	100.0	–	–	–	100.0	–	–
Cache township	1 091	19.2	17.0	13.5	5.0	.8	1.2	96.8	84.4	.6
Clarendon city	941	17.0	18.1	13.7	5.6	1.0	1.4	99.1	96.1	.7
Cleburne township	81	–	23.5	–	–	–	8.6	53.1	–	8.6
Cypress Ridge township	179	19.0	–	5.6	18.4	–	–	93.3	3.9	–
Dixon township	150	21.3	4.0	10.7	7.3	–	16.0	80.7	22.7	11.3
Brinkley city (pt.)	–	–	–	–	–	–	–	–	–	–
Duncan township	587	27.6	8.5	9.0	7.5	–	8.3	88.1	59.5	3.4
Holly Grove town	282	18.1	13.8	3.5	9.9	–	3.9	100.0	92.9	2.8
Greenfield township	132	20.5	13.6	–	9.1	–	4.5	75.8	6.1	–
Fargo town	52	23.1	7.7	–	13.5	–	7.7	92.3	15.4	–
Hindman township	66	25.8	–	15.2	–	–	15.2	62.1	9.1	–
Jackson township	221	3.2	2.7	2.7	15.8	–	–	62.9	5.0	–
Keevil township	143	16.1	20.3	11.2	15.4	–	5.6	56.6	–	–
Montgomery township	49	–	–	28.6	–	–	–	63.3	–	–
Pine Ridge township	64	–	7.8	21.9	7.8	–	–	70.3	–	–
Raymond township	52	–	–	9.6	21.2	–	15.4	90.4	–	15.4
Richland township	109	24.8	11.0	–	19.3	–	–	67.9	4.6	–
Brinkley city (pt.)	–	–	–	–	–	–	–	–	–	–
Roc Roe township	168	18.5	16.7	7.1	22.0	–	6.0	66.1	61.9	–
Roe town	60	21.7	10.0	8.3	13.3	–	–	100.0	96.7	–
Smalley township	70	11.4	–	–	22.9	–	–	44.3	–	–
Montgomery County	4 269	27.1	9.4	8.8	6.6	3.4	3.8	33.2	14.8	5.2
Big Fork township	96	16.7	21.9	40.6	5.2	–	17.7	–	–	18.8
Caddo township	166	18.1	14.5	3.0	4.8	–	3.6	30.1	1.8	5.4
Black Springs town	52	32.7	23.1	–	11.5	–	–	73.1	5.8	–
Caney township	233	32.6	7.7	–	3.0	–	3.4	–	–	3.4
Center township	701	39.2	3.3	7.1	4.7	15.0	.9	59.5	25.8	–
Gap township	290	25.2	7.6	5.5	2.8	–	1.7	12.4	2.8	4.8
Leverney township	104	28.8	22.1	2.9	13.5	–	2.9	–	–	–
Mazarn township	75	18.7	17.3	6.7	–	–	–	–	–	–
Ouachita township	222	41.4	9.0	8.1	5.4	–	3.2	–	–	3.2
Parks township	115	30.4	6.1	7.0	–	–	–	–	–	14.8
Pencil Bluff township	152	3.9	5.9	11.8	15.1	–	4.6	36.8	–	6.6
Polk township	365	20.5	12.1	7.9	11.8	–	12.6	21.9	.8	14.2
Oden town	77	9.1	15.6	9.1	9.1	–	2.6	70.1	2.6	2.6
South Fork township	981	28.6	7.7	10.3	8.4	4.2	.8	54.1	42.4	3.4
Mount Ida city	330	11.5	15.5	17.9	12.7	–	1.5	97.0	82.7	4.2
Sulphur township	224	19.2	15.6	3.1	2.2	–	.9	–	1.3	5.8
Walnut township	194	27.8	–	26.3	6.2	–	11.3	3.6	–	16.5
Womble township	351	16.5	18.5	7.7	8.0	–	7.4	68.1	4.6	3.1
Norman town	221	16.7	26.2	9.5	3.6	–	5.0	93.7	5.4	1.4
Nevada County	4 287	23.8	12.8	7.4	10.6	–	4.7	52.8	41.5	3.8
Alabama township	177	37.9	6.8	–	26.6	–	24.9	4.0	4.0	22.0
Albany township	220	20.0	9.1	–	13.2	–	4.5	1.4	1.4	–
Boughton township	155	3.2	10.3	5.8	12.9	–	–	–	–	–
Caney township	236	39.4	14.0	7.6	5.9	–	6.4	90.3	2.1	4.7
Cale town	43	25.6	34.9	2.3	–	–	–	88.4	–	–
Rosston town	111	37.8	12.6	9.0	5.4	–	8.1	98.2	.9	4.5
Emmet township	279	16.8	13.6	4.3	13.3	–	.7	77.4	70.6	.7
Emmet city (pt.)	197	14.2	16.8	6.1	8.1	–	1.0	98.0	87.8	1.0
Georgia township	115	32.2	34.8	–	9.6	–	7.0	27.8	–	–
Jackson township	89	7.9	5.6	16.9	6.7	–	27.0	7.9	11.2	18.0
Leake township	69	7.2	24.6	23.2	24.6	–	8.7	–	–	8.7
Missouri township	2 042	25.5	13.3	9.5	9.9	–	.6	78.0	75.2	1.2
Prescott city	1 567	20.7	14.2	11.5	10.0	–	.8	98.6	96.1	.8
Parker township	240	18.3	8.3	1.7	9.2	–	2.1	3.8	–	–
Bodcaw town	69	10.1	10.1	2.9	14.5	–	–	–	–	–
Redland township	191	27.2	4.2	11.0	8.9	–	11.5	–	–	8.9
Taylor township	305	15.4	21.0	6.9	4.6	–	8.9	58.7	6.9	8.9
Willisville town	96	18.8	22.9	9.4	–	–	12.5	85.4	8.3	16.7
Union township	169	31.4	3.0	5.9	10.7	–	14.8	2.4	1.2	11.8
Bluff City town	97	23.7	5.2	6.2	10.3	–	14.4	4.1	2.1	9.3
Reader town (pt.)	2	–	–	–	–	–	–	–	–	–
Newton County	3 439	23.7	13.2	13.4	9.2	–	13.8	49.4	6.7	9.2
Big Creek township	118	10.2	20.3	11.0	11.0	–	16.9	55.1	–	6.8
Boston township	42	35.7	–	14.3	19.0	–	19.0	–	–	9.5
Dogpatch township	337	30.3	6.5	19.6	8.6	–	9.8	22.8	5.9	6.8
Grove township	278	25.2	14.0	7.2	6.8	–	1.4	59.7	6.8	1.4
Western Grove town	164	23.8	14.6	10.4	1.8	–	2.4	86.0	5.5	2.4
Hasty township	86	7.0	11.6	–	17.4	–	–	73.3	–	–
Hickory Grove township	49	24.5	32.7	16.3	–	–	36.7	10.2	–	26.5
Hudson township	148	7.4	23.0	18.2	10.8	–	23.6	72.3	–	2.7
Jackson township	658	25.2	11.6	16.7	7.8	–	8.5	69.1	29.0	8.4
Jasper city	180	27.8	11.1	24.4	3.9	–	1.7	95.6	94.4	3.9
Jefferson township	153	37.3	17.0	10.5	11.8	–	43.1	–	–	43.1
Jones township	21	–	23.8	47.6	–	–	–	52.4	–	–
Kentucky township	10	–	100.0	100.0	–	–	100.0	–	–	100.0
Lincoln township	112	5.4	–	13.4	4.5	–	25.0	69.6	–	18.8
Low Gap township	108	29.6	5.6	8.3	12.0	–	14.8	58.3	–	6.5
Murray township	86	40.7	5.8	29.1	7.0	–	15.1	59.3	–	22.1
Osage township	135	40.7	12.6	5.2	17.8	–	12.6	33.3	–	6.7
Pleasant Hill township	231	10.4	12.6	13.4	5.6	–	11.3	48.1	–	7.4
Plumlee township	94	30.9	–	13.8	5.3	–	20.2	66.0	–	20.2
Polk township	93	5.4	32.3	12.9	14.0	–	26.9	31.2	–	–

TIPSII [UPF] GPH505 CENSUS90 72583600 05/19/92 1:17 PM MACHINE: C DATA:CENSUS90S*PH5TIPSDA05. 05/06/92 10:49:08 TAPE: NONE FRAME: 185
TSF:CENSUS90*92. 05/06/92 10:50:30 UTF:CENSUS90*93. 05/06/92 10:50:30 META:CENSUS90S*PH5TABLES05. 05/06/92 11:07:49

Table 11. **Structural, Plumbing, and Equipment Characteristics: 1990**—Con.

[Data based on sample and subject to sampling variability, see text. For definitions of terms and meanings of symbols, see text]

State County County Subdivision Place	All housing units	Percent								
		Year structure built		Bedrooms						
		1980 to March 1990	1939 or earlier	None or 1	4 or more	Condominium	Lacking complete plumbing facilities	With public water system or private company	With public sewer	Lacking complete kitchen facilities
Newton County—Con.										
Ponca township	66	37.9	27.3	10.6	16.7	–	–	16.7	–	–
Prairie township	64	26.6	20.3	–	28.1	–	–	23.4	–	–
Richland township	128	35.2	7.0	18.0	–	–	29.7	54.7	–	14.1
Van Buren township	74	54.1	–	18.9	12.2	–	18.9	12.2	–	14.9
White township	348	14.7	18.4	5.2	8.3	–	7.8	59.2	–	2.6
Ouachita County	13 204	22.5	10.6	8.9	10.5	.3	2.8	83.0	61.0	1.9
Behestian township	144	20.1	19.4	9.0	–	–	29.2	28.5	2.8	25.7
Bradley township	932	41.0	4.3	8.2	10.2	2.6	1.3	87.1	55.5	.8
East Camden town	432	40.5	–	8.1	13.0	5.6	–	100.0	97.0	–
Bragg township	164	27.4	–	5.5	24.4	–	18.3	4.3	–	9.1
Bridge Creek township	327	39.8	–	–	22.3	–	–	70.3	4.0	2.1
Carroll township	72	22.2	–	–	23.6	–	–	9.7	–	–
Cleveland township	125	3.2	22.4	–	–	–	–	10.4	16.8	–
Ecore Fabre township	5 215	17.1	13.0	11.4	10.3	.4	2.4	98.5	87.9	1.0
Camden city (pt.)	4 590	16.6	13.9	12.5	9.2	.5	2.3	99.4	96.3	.6
Freeo township	129	28.7	7.8	–	22.5	–	7.8	3.9	3.9	–
Jefferson township	143	25.9	11.2	11.9	28.0	–	12.6	–	7.0	6.3
Lafayette township	2 864	23.9	5.4	8.5	9.8	–	.7	91.4	63.7	.6
Camden city (pt.)	1 800	12.2	6.3	7.7	8.6	–	.8	98.8	95.7	.5
Liberty township	56	23.2	–	–	–	–	21.4	–	–	–
Marion township	336	34.2	5.1	6.5	8.6	–	4.5	66.1	8.0	4.5
Red Hill township	587	14.7	22.0	10.2	3.9	–	9.4	45.8	8.9	8.3
Chidester city	160	10.6	43.8	8.1	6.9	–	–	95.6	14.4	2.5
Reader town (pt.)	47	29.8	21.3	6.4	17.0	–	10.6	19.1	19.1	10.6
River township	–	–	–	–	–	–	–	–	–	–
Smackover township	746	14.6	22.8	6.0	18.0	–	2.7	80.2	57.8	2.8
Stephens city	497	12.3	21.7	7.6	9.1	–	1.8	98.4	76.5	.6
Union township	670	25.7	13.9	10.7	7.8	–	1.3	77.0	66.0	1.9
Bearden city	419	22.7	18.9	15.5	9.3	–	2.1	97.4	90.9	3.1
Valley township	315	35.2	5.4	2.2	–	–	–	59.4	–	1.6
Washington township	379	30.1	5.0	5.0	11.1	–	.8	79.4	31.7	.8
Louann town	84	8.3	6.0	16.7	–	–	–	100.0	90.5	–
Perry County	3 702	26.7	8.9	10.6	6.4	.2	6.5	57.8	15.5	6.2
Aplin township	132	17.4	24.2	15.9	4.5	–	12.9	–	–	17.4
Casa township	185	14.6	24.3	10.3	5.4	–	10.3	76.8	1.1	7.6
Casa town	96	18.8	22.9	12.5	2.1	–	3.1	89.6	2.1	3.1
Cherry Hill township	83	28.9	12.0	8.4	8.4	–	8.4	–	–	8.4
Fourche Lafave township	635	31.0	6.1	9.0	7.7	.9	2.8	83.1	61.9	2.7
Perryville city	485	30.5	5.2	8.2	6.8	1.2	1.2	98.4	77.3	1.0
Houston township	286	33.6	11.2	5.6	13.6	–	8.7	59.8	–	6.3
Houston town	90	22.2	30.0	–	4.4	–	16.7	76.7	–	12.2
Kenney township	35	14.3	–	–	40.0	–	–	71.4	–	–
Lake township	194	17.0	14.9	10.3	5.2	–	8.8	54.1	51.5	8.2
Perry town	100	12.0	16.0	4.0	3.0	–	1.0	98.0	93.0	–
Maumelle township	164	28.7	–	6.1	6.7	–	3.0	–	–	–
New Tennessee township	102	20.6	10.8	25.5	–	–	13.7	–	–	16.7
Perry township	259	20.8	14.3	5.4	1.9	–	.8	74.1	12.7	1.2
Bigelow town	142	14.8	21.1	7.7	2.8	–	–	93.7	16.2	.7
Fourche town	23	–	–	13.0	–	–	–	87.0	–	–
Petit Jean township	179	17.3	10.1	6.7	6.1	–	16.8	42.5	–	11.7
Adona town	68	16.2	14.7	17.6	2.9	–	25.0	44.1	–	14.7
Rankin township	687	22.7	4.7	15.7	2.2	–	6.3	92.0	3.5	7.7
Rose Creek township	109	22.0	2.8	4.6	–	–	4.6	38.5	5.5	4.6
Tyler township	136	19.9	11.8	9.6	8.1	–	8.1	–	–	8.1
Union township	204	49.5	–	9.3	12.3	–	6.9	–	2.5	3.9
Union Valley township	111	22.5	9.0	5.4	11.7	–	5.4	77.5	4.5	5.4
Wye township	201	48.3	7.5	18.9	5.0	–	4.5	69.7	3.5	4.5
Phillips County	11 094	11.5	11.9	11.8	8.3	.2	2.3	97.3	76.0	1.6
Big Creek township	249	12.9	24.1	–	5.2	–	9.2	90.0	8.0	8.0
Cleburne township	197	–	10.2	–	9.6	–	–	100.0	10.2	–
Cleveland township	114	14.0	19.3	10.5	14.9	–	–	100.0	6.1	–
Cypress township	91	–	3.3	23.1	14.3	–	–	79.1	9.9	–
Hickory Ridge township	764	3.1	14.5	7.5	4.1	–	6.0	93.8	78.5	2.6
Marvell city	627	2.4	14.7	9.1	4.9	–	3.8	100.0	93.1	1.3
Hicksville township	140	5.7	22.9	16.4	19.3	–	20.7	62.1	7.9	10.7
Hornor township	4 475	11.8	7.3	10.1	6.2	.5	.6	99.6	88.5	.3
Helena city (pt.)	24	54.2	–	–	50.0	–	–	100.0	100.0	–
West Helena city (pt.)	3 671	7.9	8.3	9.1	5.9	.6	.5	100.0	98.5	.4
Lake township	21	–	–	33.3	–	–	–	100.0	33.3	–
Marion township	278	9.4	4.3	15.5	4.7	–	–	91.7	36.3	–
Mooney township	200	23.0	–	23.0	2.5	–	9.5	84.5	18.5	6.0
St. Francis township	3 031	9.5	17.8	18.0	10.6	–	2.5	100.0	96.1	2.1
Helena city (pt.)	2 963	9.1	18.2	18.4	10.6	–	2.6	100.0	98.0	2.2
West Helena city (pt.)	–	–	–	–	–	–	–	–	–	–
Spring Creek township	644	18.0	14.0	.9	12.3	–	3.6	94.4	27.0	3.3
Lake View town (pt.)	–	–	–	–	–	–	–	–	–	–
Lexa city	131	6.9	24.4	4.6	5.3	–	6.1	98.5	90.8	2.3
Tappan township	890	21.3	11.8	10.7	12.0	.4	1.6	95.1	64.2	1.0
Elaine city	337	21.1	7.4	11.6	12.8	1.2	2.7	99.4	98.8	2.7
Lake View town (pt.)	175	28.0	21.7	6.9	14.3	–	–	97.7	89.7	–
Pike County	4 550	22.0	10.9	6.1	8.4	.1	3.0	46.1	32.9	2.3
Antoine township	286	24.1	8.0	12.6	8.0	–	5.6	–	–	3.5
Brewer township	112	26.8	12.5	–	–	–	3.6	–	–	3.6
Clark township	1 160	24.7	9.6	7.9	6.7	.4	4.6	53.0	48.4	4.0
Glenwood town	612	21.4	11.6	9.3	5.4	.8	1.8	96.7	88.4	1.3
Eagle township	89	14.6	–	–	16.9	–	7.9	–	–	7.9
Missouri township	364	9.1	26.9	7.1	8.8	–	3.0	75.5	49.2	1.6
Delight city	166	6.6	36.7	9.6	9.6	–	6.0	93.4	94.0	3.6
Mountain township	88	6.8	26.1	–	8.0	–	–	–	–	–
Muddy Fork township	76	48.7	–	–	–	–	–	–	5.3	–
Pike City township	73	17.8	30.1	–	2.7	–	–	–	–	–
Saline township	192	14.6	4.2	–	5.2	–	–	55.7	–	–
Self Creek township	345	27.5	3.2	3.8	5.5	–	2.0	.6	.6	2.0
Daisy town	106	16.0	1.9	12.3	11.3	–	1.9	1.9	1.9	1.9
Thompson township	1 100	17.9	10.7	6.2	12.1	–	.8	77.2	67.5	.7
Murfreesboro city	665	13.8	12.8	5.4	11.0	–	.2	99.8	97.3	–
White township	364	37.9	8.8	4.1	4.4	–	5.2	–	–	2.5
Wolf Creek township	301	18.6	11.6	9.0	15.6	–	3.3	82.4	3.0	3.0
Antoine town	75	8.0	20.0	12.0	20.0	–	2.7	98.7	2.7	2.7

TIPSII [UPF] GPH505 CENSUS90 72583600 05/19/92 1:17 PM MACHINE: C DATA:CENSUS90S*PH5TIPSDA05. 05/06/92 10:49:08 TAPE: NONE FRAME: 186
TSF:CENSUS90*92. 05/06/92 10:50:30 UTF:CENSUS90*93. 05/06/92 10:50:30 META:CENSUS90S*PH5TABLES05. 05/06/92 11:07:49

Table 11. **Structural, Plumbing, and Equipment Characteristics: 1990**—Con.

[Data based on sample and subject to sampling variability, see text. For definitions of terms and meanings of symbols, see text]

State County County Subdivision Place	All housing units	Percent								
		Year structure built		Bedrooms						
		1980 to March 1990	1939 or earlier	None or 1	4 or more	Condominium	Lacking complete plumbing facilities	With public water system or private company	With public sewer	Lacking complete kitchen facilities
Poinsett County	10 271	19.9	8.6	8.9	5.7	.3	1.2	95.5	63.0	.8
Bolivar township	1 652	21.6	8.3	6.7	5.4	.4	.6	97.7	56.2	–
Harrisburg city	802	15.7	11.0	7.4	5.9	.7	.4	100.0	97.0	–
Dobson township	158	31.0	–	12.0	–	–	–	86.1	–	4.4
Greenfield township	510	22.4	6.1	1.8	5.7	–	1.8	97.3	1.8	–
Greenwood township	1 088	23.9	10.3	11.9	7.6	.4	.6	94.0	80.2	.2
Lepanto city	876	25.2	12.1	12.9	7.5	.5	.2	99.8	96.9	.2
Little River township	1 851	19.2	6.2	9.3	7.7	.9	1.7	97.4	68.8	.7
Marked Tree city	1 246	20.9	5.5	12.8	6.6	1.4	2.0	100.0	96.7	.6
Lunsford township	196	14.8	11.7	3.6	7.7	–	12.2	64.8	5.1	7.1
Owen township	387	12.1	4.1	3.9	6.7	–	–	96.6	48.3	.8
Fisher town	125	12.8	4.0	6.4	5.6	–	–	100.0	93.6	–
Waldenburg town	39	2.6	–	5.1	–	–	–	100.0	84.6	–
Scott township	343	19.0	9.3	7.6	2.9	–	5.5	98.0	2.0	2.3
Tyronza township	449	25.2	15.6	5.6	6.0	–	.4	91.5	75.9	–
Tyronza town	326	28.8	19.9	7.7	8.3	–	–	100.0	95.4	–
West Prairie township	448	22.3	6.0	2.9	7.8	–	.4	92.9	70.3	.4
Weiner city	316	17.7	8.5	1.6	6.3	–	.6	100.0	94.3	.6
Willis township	3 189	17.4	10.1	12.3	4.0	–	.5	96.3	79.1	.9
Trumann city	2 636	16.2	9.7	13.3	3.3	–	.6	99.8	93.1	.9
Polk County	7 732	27.0	12.7	10.3	7.5	–	1.8	47.2	35.0	1.4
Acorn township	442	29.9	–	5.4	8.4	–	–	11.8	8.4	–
Mena city (pt.)	52	30.8	–	17.3	–	–	–	100.0	71.2	–
Big Fork township	87	59.8	23.0	11.5	13.8	–	6.9	–	–	–
Cedar township	43	25.6	–	–	–	–	–	–	14.0	–
Center township	3 038	26.4	16.5	11.8	7.8	–	.2	82.0	77.5	1.2
Mena city (pt.)	2 530	23.4	17.9	13.0	8.2	–	.3	97.3	92.2	1.3
Cove township	550	28.2	9.5	9.8	9.8	–	2.0	46.5	31.6	.4
Hatfield town	187	24.6	17.6	17.1	4.8	–	1.1	85.0	87.2	1.1
Eagle township	184	63.0	3.8	4.9	–	–	–	3.3	–	5.4
Faulkner township	–	–	–	–	–	–	–	–	–	–
Freedom township	195	28.2	5.1	16.4	17.4	–	4.6	–	–	–
Fulton township	222	45.0	10.8	5.9	7.7	–	3.2	–	–	3.2
Gap Springs township	43	25.6	34.9	37.2	–	–	–	30.2	7.0	–
Mill Creek township	73	49.3	27.4	11.0	–	–	–	–	–	–
Mountain township	254	19.3	7.9	5.5	2.0	–	2.0	4.7	2.8	2.0
Ouachita township	311	15.8	5.1	9.0	7.4	–	2.6	–	–	2.6
Ozark township	802	19.1	10.3	11.3	5.2	–	4.4	49.1	7.2	2.7
Grannis town	205	18.0	10.2	8.8	4.4	–	–	48.8	2.0	1.5
Wickes town	215	17.7	7.9	17.7	2.8	–	3.3	86.0	20.9	2.3
Potter township	611	26.2	6.1	4.6	6.2	–	4.1	11.8	5.6	1.0
Mena city (pt.)	37	27.0	–	13.5	–	–	–	54.1	40.5	–
Rich Mountain township	49	30.6	34.7	–	–	–	16.3	–	–	16.3
White township	828	23.3	19.8	13.5	9.9	–	2.3	42.9	3.9	.8
Cove town	190	25.8	15.3	23.7	2.1	–	1.1	95.3	16.8	–
Vandervoort town	55	18.2	40.0	14.5	23.6	–	–	76.4	–	–
Pope County	18 430	34.1	7.3	7.1	8.5	.3	1.1	72.9	50.7	1.1
Bayliss township	253	19.8	15.8	3.6	7.5	–	–	–	–	–
Burnett township	112	38.4	–	–	25.9	–	–	4.5	4.5	–
Center township	140	46.4	–	–	17.9	–	–	–	–	–
Clark township	967	38.3	6.8	4.7	12.0	–	1.2	49.5	6.0	2.1
London city	352	32.4	8.0	4.3	9.9	–	.9	96.3	12.2	.9
Convenience township	340	26.5	5.6	–	10.6	–	3.8	5.3	–	–
Dover township	1 546	40.7	7.8	4.0	9.1	–	.7	51.0	30.1	1.2
Dover city	492	35.8	13.0	8.1	4.3	–	–	99.2	87.4	–
Freeman township	74	17.6	6.8	28.4	–	–	13.5	36.5	18.9	–
Galla township	990	36.6	10.4	3.4	7.8	–	.6	86.1	17.7	.6
Pottsville town	420	28.8	12.6	4.8	3.3	–	.7	95.2	5.5	–
Russellville city (pt.)	163	43.6	11.7	–	9.2	–	–	97.5	93.3	3.1
Griffin township	303	19.1	8.3	9.2	9.9	–	2.3	1.3	–	–
Gum Log township	292	37.7	13.7	8.2	6.8	–	4.1	15.1	1.7	2.1
Illinois township	9 255	35.7	5.8	9.5	7.4	.6	.5	95.8	82.3	1.0
Russellville city (pt.)	8 490	35.0	6.0	9.9	7.6	.6	.4	98.3	88.6	.9
Jackson township	426	30.5	10.8	1.4	5.4	–	1.6	72.1	2.3	1.6
Hector town	188	16.5	21.3	3.2	8.0	–	1.6	94.1	5.3	1.6
Liberty township	271	25.1	8.1	3.7	12.5	–	3.0	4.8	–	3.0
Martin township	487	41.7	12.5	9.2	8.8	–	5.7	3.1	–	5.7
Moreland township	250	19.2	2.4	5.6	4.8	–	2.4	14.4	3.6	2.0
Phoenix township	116	32.8	–	10.3	–	–	–	–	–	–
Smyrna township	80	7.5	21.3	15.0	–	–	15.0	10.0	10.0	10.0
Valley township	831	40.1	2.0	3.5	16.5	–	1.6	62.3	4.0	.7
Wilson township	1 697	22.2	13.2	4.0	8.5	.4	.6	85.7	56.1	.2
Atkins city	1 176	16.7	15.5	3.9	8.6	–	–	98.3	79.4	.3
Prairie County	4 340	18.6	15.9	9.2	7.4	–	5.2	73.2	48.5	4.6
Belcher township	47	8.5	42.6	–	–	–	14.9	85.1	–	14.9
Bullard township	70	42.9	24.3	–	–	–	–	–	–	–
Calhoun township	172	16.9	6.4	8.1	8.7	–	–	100.0	11.0	7.6
Center township	160	22.5	7.5	–	–	–	4.4	15.0	–	–
Des Arc township	123	–	5.7	–	13.0	–	8.1	84.6	–	–
Hazen township	935	19.1	16.5	8.6	6.0	–	3.7	89.3	75.5	2.8
Hazen city	715	17.3	15.4	7.4	5.9	–	4.9	98.0	96.8	3.6
Hickory Plain township	218	12.8	16.5	2.8	10.6	–	5.0	11.0	10.1	5.0
Lower Surrounded Hill township	338	8.6	24.0	8.6	5.3	–	7.7	76.6	16.0	8.6
Fredonia (Biscoe) town	188	10.6	22.9	8.5	8.5	–	7.4	94.7	27.1	6.4
Roc Roe township	239	16.3	25.5	8.8	11.3	–	2.5	73.6	49.8	2.1
Ulm town	86	12.8	19.8	9.3	11.6	–	–	100.0	100.0	5.8
Tyler township	164	9.8	28.7	12.8	12.2	–	4.3	73.8	9.1	9.8
Union township	29	17.2	20.7	20.7	–	–	20.7	–	–	–
Upper Surrounded Hill township	38	–	–	–	–	–	15.8	68.4	–	15.8
Watensaw township	686	28.1	16.3	18.1	8.7	–	10.5	71.4	45.3	9.6
De Valls Bluff town	351	15.1	26.2	15.4	8.8	–	8.0	94.0	82.6	8.8
White River township	1 121	19.6	11.1	8.9	7.5	–	2.8	80.8	76.6	2.0
Des Arc city	848	19.2	9.6	10.4	6.0	–	2.4	98.7	98.2	2.2
Pulaski County	151 538	21.9	7.2	14.0	10.9	1.9	.6	97.2	87.1	.8
Big Rock township	91 664	20.7	9.2	16.6	11.3	2.5	.7	96.8	87.8	1.0
Alexander town	94	34.0	20.2	17.0	7.4	–	–	100.0	70.2	–
Cammack Village city	414	1.0	5.6	–	13.5	–	–	100.0	99.5	–
Little Rock city	80 985	19.7	9.7	18.3	11.5	2.8	.5	99.5	97.2	1.0
Parkers-Iron Springs CDP	1 377	27.2	4.4	2.9	9.5	–	–	95.4	7.2	.7
Wrightsville city	418	20.3	2.6	8.9	12.9	–	6.2	96.2	8.1	4.8

TIPSII [UPF] GPH505 CENSUS90 72583600 05/19/92 1:17 PM MACHINE: C DATA:CENSUS90S*PH5TIPSDA05. 05/06/92 10:49:08 TAPE: NONE FRAME: 187
TSF:CENSUS90*92. 05/06/92 10:50:30 UTF:CENSUS90*93. 05/06/92 10:50:30 META:CENSUS90S*PH5TABLES05. 05/06/92 11:07:49

Table 11. **Structural, Plumbing, and Equipment Characteristics: 1990**—Con.

[Data based on sample and subject to sampling variability, see text. For definitions of terms and meanings of symbols, see text]

State County County Subdivision Place	All housing units	Percent								
		Year structure built		Bedrooms						
		1980 to March 1990	1939 or earlier	None or 1	4 or more	Condominium	Lacking complete plumbing facilities	With public water system or private company	With public sewer	Lacking complete kitchen facilities
Pulaski County—Con.										
Hill township	59 874	23.7	4.1	10.1	10.2	1.0	.4	97.7	86.1	.5
Gibson CDP	1 479	22.5	.7	1.7	13.2	–	–	99.7	86.7	–
Gravel Ridge CDP	1 573	46.2	–	11.8	4.0	1.0	–	100.0	93.3	–
Jacksonville city	10 890	23.2	1.1	10.7	9.7	.2	.4	99.9	98.3	.6
Maumelle city	2 668	79.7	–	9.7	14.2	7.4	.2	99.8	99.3	–
North Little Rock city	27 255	12.2	7.0	13.1	10.5	1.1	.3	99.7	98.1	.4
Sherwood city	7 375	35.2	1.5	6.3	12.4	1.2	.1	100.0	95.2	.2
Randolph County	7 343	23.7	6.8	11.5	7.3	.2	2.5	56.1	45.2	2.2
Baker township	30	–	30.0	23.3	–	–	–	–	–	–
Bristow township	139	7.9	–	8.6	–	–	2.9	82.7	9.4	2.9
Butler township	38	21.1	–	26.3	–	–	–	–	–	–
Columbia township	336	36.0	7.7	–	6.0	–	3.6	12.8	8.3	5.7
Current River township	223	7.2	2.7	.9	2.2	–	–	79.4	67.7	–
Biggers town	145	8.3	4.1	1.4	3.4	–	–	98.6	97.2	–
Davidson township	96	11.5	20.8	7.3	9.4	–	11.5	–	–	11.5
Demun township	3 195	21.0	7.2	12.9	9.1	.5	.4	88.7	84.5	.2
Pocahontas city	2 736	20.5	7.8	14.5	8.8	.6	.3	98.8	97.5	–
Eleven Points township	117	25.6	–	35.0	–	–	17.1	–	–	6.0
Elm Store township	53	43.4	26.4	–	–	–	–	–	–	–
Foster township	184	19.0	5.4	–	10.9	–	–	–	–	–
Ingram township	102	38.2	–	17.6	7.8	–	–	–	–	–
Jackson township	91	15.4	8.8	24.2	7.7	–	18.7	–	–	18.7
Janes Creek township	316	33.2	7.3	18.4	2.5	–	7.9	32.6	2.2	6.3
Ravenden Springs town	75	29.3	17.3	12.0	–	–	2.7	82.7	9.3	–
Little Black township	246	27.2	3.7	2.0	19.9	–	2.0	5.7	5.7	2.0
O'Kean township	182	18.7	1.6	6.6	7.7	–	.5	79.1	18.7	4.9
O'Kean town	100	23.0	3.0	12.0	–	–	1.0	95.0	34.0	1.0
Reyno township	285	14.4	3.9	9.5	3.9	–	–	81.4	82.5	–
Reyno town	209	10.5	5.3	2.4	5.3	–	–	98.6	100.0	–
Richardson township	308	21.8	7.8	2.3	6.2	–	–	56.2	38.3	3.6
Maynard town (pt.)	151	21.9	10.6	2.6	4.6	–	–	92.1	72.8	2.6
Roanoke township	470	27.4	9.1	11.9	7.4	–	2.6	26.8	1.9	1.3
Running Lake township	56	41.1	–	51.8	8.9	–	–	–	–	–
Shiloh township	269	33.8	–	8.6	11.2	–	–	35.7	4.1	–
Siloam township	183	31.1	16.9	10.9	2.2	–	9.8	4.9	1.1	3.8
Maynard town (pt.)	13	38.5	–	–	–	–	–	23.1	15.4	–
Spring River township	118	41.5	–	8.5	–	–	–	4.2	–	–
Union township	57	24.6	24.6	35.1	–	–	–	–	–	–
Warm Springs township	85	11.8	–	17.6	–	–	38.8	–	–	38.8
Water Valley township	107	62.6	4.7	30.8	–	–	8.4	9.3	–	–
Wiley township	57	14.0	19.3	–	–	–	8.8	63.2	–	8.8
St. Francis County	10 958	23.0	7.1	9.9	8.5	.3	2.9	92.1	65.7	1.9
Black Fish township	68	7.4	29.4	13.2	29.4	–	17.6	100.0	8.8	17.6
Franks township	334	15.3	9.9	8.1	9.6	–	3.0	71.3	9.9	3.0
Garland township	849	23.3	9.1	13.7	10.4	.6	4.7	99.1	81.7	3.5
Hughes city	711	21.2	10.1	14.2	9.8	.7	2.5	99.6	92.1	2.1
Goodwin township	241	23.7	5.8	4.1	8.3	–	2.1	45.2	–	–
Griggs township	429	19.6	7.2	9.6	5.1	–	8.2	89.3	42.7	11.0
Madison city (pt.)	15	20.0	13.3	13.3	–	–	–	93.3	–	–
Widener town	156	12.2	9.6	10.9	7.1	–	7.1	96.8	89.7	5.8
Heth township	343	40.8	2.9	10.2	5.8	–	5.2	91.5	5.2	–
Johnson township	684	37.1	6.1	3.4	16.7	–	–	94.7	9.8	2.3
L'Anguille township	293	23.9	2.4	6.5	17.1	–	5.5	62.5	2.4	3.4
Madison township	6 149	19.9	7.5	12.0	7.4	.4	2.0	98.4	90.4	.9
Forrest City city	5 195	18.6	8.1	12.8	7.4	.4	1.9	100.0	97.1	1.0
Madison city (pt.)	441	37.0	8.2	14.3	6.3	.7	2.9	100.0	93.0	1.6
Prairie township	490	27.1	4.3	8.0	10.0	–	7.3	58.8	51.8	4.5
Palestine city	272	24.3	3.3	5.5	8.1	–	2.2	93.0	90.8	.7
Telico township	841	29.7	4.9	1.8	4.9	–	2.1	90.0	20.9	.2
Caldwell town	119	35.3	10.9	–	10.9	–	–	100.0	3.4	–
Colt city	155	40.6	4.5	2.6	1.3	–	1.9	96.8	76.1	1.3
Wheatley township	237	24.9	9.3	4.6	8.9	–	2.5	89.9	83.5	–
Wheatley city	193	19.2	11.4	5.7	6.7	–	3.1	99.0	96.4	–
Saline County	24 602	34.3	5.5	4.6	7.6	.5	.7	82.4	47.4	.9
Banner township	1 554	57.7	3.9	3.3	5.0	–	.8	87.5	9.0	–
Bauxite township	431	34.3	16.9	1.9	4.9	–	2.8	81.0	20.0	2.8
Bauxite town	158	17.1	19.6	5.1	4.4	–	–	100.0	13.3	–
Benton city (pt.)	15	13.3	13.3	–	13.3	–	–	100.0	100.0	–
Beaver township	816	40.7	6.0	8.2	8.6	–	1.0	1.8	1.8	3.8
Bryant township	2 638	46.0	2.3	3.5	8.6	.5	–	94.3	76.6	.2
Bryant city (pt.)	1 633	47.6	2.9	5.0	13.0	.7	–	96.0	89.3	–
Dyer township	230	32.6	7.0	13.9	3.0	–	3.5	3.9	–	–
Fairplay township	576	34.7	5.2	5.7	5.2	–	1.6	88.7	5.2	2.8
Haskell township	869	28.0	6.3	3.1	5.9	–	–	90.4	20.5	–
Haskell city	468	23.3	6.6	2.6	7.5	–	–	92.5	30.1	–
Holland township	207	34.8	3.9	6.8	–	–	7.2	8.7	4.3	6.8
Hurricane township	756	50.1	7.0	4.1	3.7	–	2.8	83.5	–	2.8
Jefferson township	97	24.7	23.7	–	–	–	–	–	–	–
Kentucky township	248	35.1	3.2	–	11.3	–	–	70.2	–	–
Liberty township	235	41.7	3.0	–	12.8	–	–	78.3	3.8	–
Marble township	598	85.5	–	1.0	5.7	12.0	–	87.5	86.3	–
Hot Springs Village CDP (pt.)	577	84.9	–	1.0	5.9	12.5	–	90.6	89.4	–
Newcomb township	234	40.6	11.5	9.8	17.5	–	–	89.7	9.0	–
Otter township	2 593	33.4	.5	3.2	6.1	–	.4	92.2	30.5	.7
Shannon Hills city	620	19.7	–	1.1	6.8	–	.2	95.8	81.6	.2
Owen township	1 765	28.1	1.8	2.0	10.0	1.0	–	44.4	17.7	–
Bryant city (pt.)	302	29.8	2.6	2.3	–	–	–	89.7	64.2	–
Salem township	2 501	36.4	2.8	3.1	10.4	–	.6	75.2	16.1	.6
Benton city (pt.)	115	33.9	–	7.8	13.0	–	–	100.0	100.0	–
Salem CDP	1 008	22.8	1.4	2.6	10.3	–	–	87.6	17.3	–
Saline township	7 440	20.3	9.5	6.9	8.0	.3	.8	99.6	95.8	.9
Benton city (pt.)	7 323	20.3	9.5	6.8	7.9	.3	.7	99.9	97.1	1.0
Shaw township	276	21.7	14.1	–	3.6	–	4.0	84.1	1.8	4.0
Smith township	201	54.2	–	4.5	–	–	1.5	65.7	1.5	–
Traskwood township	226	32.7	6.6	2.7	5.3	–	–	82.7	.9	–
Traskwood town	187	32.1	8.0	3.2	6.4	–	–	90.4	1.1	–
Union township	111	32.4	9.0	14.4	16.2	–	–	–	–	–

TIPSII [UPF] GPH505 CENSUS90 72583600 05/19/92 1:17 PM MACHINE: C DATA:CENSUS90S*PH5TIPSDA05. 05/06/92 10:49:08 TAPE: NONE FRAME: 188
TSF:CENSUS90*92. 05/06/92 10:50:30 UTF:CENSUS90*93. 05/06/92 10:50:30 META:CENSUS90S*PH5TABLES05. 05/06/92 11:07:49

Table 11. **Structural, Plumbing, and Equipment Characteristics: 1990**—Con.

[Data based on sample and subject to sampling variability, see text. For definitions of terms and meanings of symbols, see text]

State County County Subdivision Place	All housing units	Percent								
		Year structure built		Bedrooms						
		1980 to March 1990	1939 or earlier	None or 1	4 or more	Condominium	Lacking complete plumbing facilities	With public water system or private company	With public sewer	Lacking complete kitchen facilities
Scott County	4 485	25.5	11.2	8.1	6.4	.1	3.2	40.5	36.0	2.2
Black Fork township	35	20.0	–	–	20.0	–	25.7	–	–	–
Blansett township	58	12.1	–	10.3	–	–	32.8	–	–	22.4
Brawley township	44	18.2	29.5	13.6	–	–	18.2	–	–	–
Cauthron township	54	11.1	20.4	–	–	–	9.3	–	–	9.3
Cedar township	50	38.0	28.0	26.0	8.0	–	26.0	–	–	14.0
Coal township	98	21.4	–	6.1	–	–	–	–	–	–
Denton township	92	14.1	25.0	12.0	10.9	–	5.4	–	–	–
Hickman township	2 106	29.8	10.7	10.4	6.2	.3	1.6	74.3	67.6	1.2
Waldron city	1 405	30.2	10.4	13.2	5.8	.4	.4	99.6	94.0	.9
Hon township	141	12.8	7.8	2.8	5.0	–	5.7	–	–	–
Hunt township	79	29.1	10.1	–	7.6	–	–	–	–	–
James township	44	–	–	–	–	–	–	–	–	–
Jones township	55	25.5	–	12.7	–	–	–	–	–	–
La Fave township	61	24.6	14.8	13.1	14.8	–	–	–	–	–
Lafayette township	30	–	–	26.7	–	–	30.0	–	–	30.0
Lamb township	165	46.1	9.7	13.3	3.6	–	–	–	–	4.2
Lewis township	504	23.8	14.1	5.8	7.9	–	2.6	48.0	36.7	–
Mansfield city (pt.)	208	24.5	19.7	9.1	10.6	–	2.9	85.6	84.1	–
Little Texas township	15	–	100.0	–	–	–	–	–	–	–
Mill Creek township	127	16.5	5.5	5.5	15.0	–	5.5	–	–	5.5
Mountain township	170	18.2	–	–	4.1	–	–	3.5	–	4.7
Mount Pleasant township	189	30.2	15.9	–	10.1	–	–	–	–	–
Oliver township	27	–	–	14.8	–	–	14.8	–	–	14.8
Parks township	173	19.1	15.0	3.5	6.4	–	6.9	2.3	2.3	6.9
Tate township	42	–	–	19.0	19.0	–	–	–	–	–
Tomlinson township	126	21.4	16.7	–	4.0	–	–	–	–	–
Searcy County	3 739	19.4	16.7	10.2	7.8	–	9.3	48.9	21.7	4.4
Bear Creek No. 4 township	290	13.1	11.4	6.9	6.9	–	6.2	68.3	3.1	2.1
Bear Creek No. 5 township	545	21.3	14.1	10.6	7.2	–	2.0	96.7	76.0	.7
Marshall city (pt.)	482	23.2	15.6	12.0	7.7	–	2.3	99.4	85.5	.8
Bear Creek No. 6 township	343	11.1	17.5	7.9	14.9	–	4.7	72.0	42.3	6.1
Marshall city (pt.)	151	5.3	17.9	4.0	10.6	–	–	100.0	90.1	–
Calf Creek township	175	14.9	20.6	13.1	4.0	–	24.6	34.3	–	2.9
Long Creek township	255	14.1	20.4	2.0	2.7	–	8.2	41.2	–	5.1
Big Flat town (pt.)	–	–	–	–	–	–	–	–	–	–
Lower Spring township	106	31.1	13.2	5.7	14.2	–	–	41.5	–	–
Mount Pleasant township	253	16.2	13.0	17.0	2.8	–	21.7	2.0	–	2.4
North Tomahawk township	141	24.8	21.3	8.5	10.6	–	12.8	31.9	4.3	12.8
Oxley township	218	33.5	9.6	13.3	9.2	–	–	1.8	1.8	–
Prairie township	223	26.9	9.9	.9	7.2	–	5.4	30.0	1.3	3.1
Pindall town	62	32.3	14.5	–	–	–	4.8	48.4	–	8.1
Red River township	129	23.3	5.4	12.4	4.7	–	14.0	4.7	–	3.9
Rock Creek township	166	19.9	3.6	7.2	–	–	10.8	56.0	3.6	9.6
St. Joe township	167	29.9	22.8	20.4	15.0	–	18.6	26.9	–	21.0
Shady Grove township	104	19.2	14.4	8.7	5.8	–	29.8	–	–	5.8
South Tomahawk township	91	4.4	50.5	8.8	6.6	–	2.2	54.9	–	–
Gilbert town	31	–	71.0	16.1	19.4	–	–	80.6	–	–
Sulphur Springs township	74	27.0	–	–	–	–	27.0	–	–	–
Wileys Cove township	459	15.7	29.4	17.2	10.9	–	7.0	72.3	49.2	5.0
Leslie city	235	15.7	33.6	18.7	12.8	–	4.7	96.6	84.3	.9
Sebastian County	43 621	20.3	12.4	16.0	8.4	.2	.6	95.7	84.1	.9
Bass Little township	463	42.8	14.9	1.7	13.4	–	–	87.9	14.3	–
Greenwood city (pt.)	11	–	–	–	–	–	–	100.0	45.5	–
Beverly township	148	43.2	6.8	10.1	15.5	–	–	–	–	–
Big Creek township	928	35.0	4.6	2.7	5.8	–	1.6	97.1	53.8	.3
Lavaca city	500	31.0	5.2	3.6	4.4	–	1.0	99.6	92.6	.6
Bloomer township	277	19.1	24.2	9.7	6.9	–	6.5	67.9	3.6	–
Center township	1 992	32.0	8.1	4.9	8.6	–	.7	89.9	61.2	.4
Greenwood city (pt.)	1 515	32.1	8.8	5.1	5.9	–	–	99.3	77.7	–
Cole township	621	34.5	8.5	5.0	5.8	–	.5	83.9	50.4	.3
Hackett city	214	24.8	13.6	6.5	4.7	–	.5	98.6	86.4	–
Dayton township	176	36.9	10.2	–	–	–	4.0	59.1	–	4.0
Diamond township	477	25.8	23.1	7.3	3.6	–	1.3	80.1	63.7	1.5
Huntington city	314	17.5	30.6	8.9	5.4	–	1.3	97.1	93.3	1.3
Mansfield city (pt.)	12	33.3	66.7	33.3	–	–	–	75.0	50.0	–
Fort Chaffee unorg.	9	–	–	–	–	–	–	–	–	–
Barling city (pt.)	–	–	–	–	–	–	–	–	–	–
Hartford township	441	17.5	30.6	6.6	9.5	–	2.0	73.5	5.7	3.2
Hartford city	308	16.6	36.4	8.4	8.4	–	2.3	98.4	8.1	2.9
Island township	126	36.5	–	15.9	–	–	6.3	11.9	–	–
Jim Fork township	324	18.8	18.5	7.4	1.9	–	7.7	63.3	7.1	10.2
Midland town	119	12.6	23.5	2.5	3.4	–	16.0	87.4	18.5	20.2
Lon Norris township	1 301	46.3	.6	2.5	24.3	–	–	100.0	88.2	–
Fort Smith city (pt.)	1 171	50.0	.7	2.7	23.7	–	–	100.0	96.0	–
Marion township	912	37.8	6.1	4.7	8.7	–	.2	95.9	4.9	.2
Bonanza town	201	26.4	17.4	6.5	6.0	–	1.0	94.0	1.5	1.0
Mississippi township	360	40.0	8.1	12.5	1.1	–	2.5	36.4	2.5	4.4
Mont Sandels township	1 673	31.9	3.3	8.9	3.0	–	–	99.7	84.6	.5
Barling city (pt.)	1 490	33.0	1.4	9.1	3.3	–	–	99.7	94.0	.6
Central City town	183	23.0	18.6	7.7	1.1	–	–	100.0	7.7	–
Prairie township	255	54.9	6.7	3.5	4.7	–	3.1	58.4	3.5	6.7
Rogers township	425	29.4	13.9	7.1	2.1	–	–	88.9	3.5	–
Sugarloaf township	539	20.8	21.5	9.6	8.9	–	.4	58.8	56.8	.7
Mansfield city (pt.)	300	24.0	24.7	6.0	8.3	–	.7	96.0	95.3	.3
Upper township	31 883	15.4	13.5	19.7	8.6	.3	.4	100.0	98.1	.9
Fort Smith city (pt.)	31 883	15.4	13.5	19.7	8.6	.3	.4	100.0	98.1	.9
Washburn township	105	31.4	10.5	–	–	–	–	87.6	–	–
White Oak township	186	38.7	7.0	3.8	3.2	–	–	64.0	–	–
Sevier County	5 880	24.1	12.4	9.6	8.2	–	2.5	50.1	41.6	3.8
Bear Creek township	2 504	21.8	14.6	14.1	8.5	–	1.5	76.8	70.0	2.4
De Queen city (pt.)	1 868	19.1	17.9	15.6	7.4	–	1.3	98.0	92.4	2.1
Ben Lomond township	131	32.1	5.3	4.6	17.6	–	–	64.9	5.3	3.8
Ben Lomond town	93	32.3	7.5	6.5	10.8	–	–	82.8	7.5	5.4
Buckhorn township	58	58.6	–	10.3	13.8	–	15.5	–	–	15.5
Clear Creek township	1 137	28.3	11.7	8.1	8.7	–	2.1	35.2	33.5	4.7
Horatio city	376	23.1	20.5	8.2	6.4	–	1.9	98.1	92.3	1.1
Jefferson township	96	16.7	6.3	29.2	–	–	10.4	–	–	29.2
Mill Creek township	42	28.6	19.0	14.3	–	–	–	–	–	–
Mineral township	383	11.5	14.1	4.4	7.0	–	6.8	25.8	2.6	4.4
Gillham town	85	12.9	12.9	7.1	4.7	–	2.4	91.8	11.8	2.4

TIPSII [UPF] GPH505 CENSUS90 72583600 05/19/92 1:17 PM MACHINE: C DATA:CENSUS90S*PH5TIPSDA05. 05/06/92 10:49:08 TAPE: NONE FRAME: 189
TSF:CENSUS90*92. 05/06/92 10:50:30 UTF:CENSUS90*93. 05/06/92 10:50:30 META:CENSUS90S*PH5TABLES05. 05/06/92 11:07:49

Table 11. **Structural, Plumbing, and Equipment Characteristics: 1990**—Con.

[Data based on sample and subject to sampling variability, see text. For definitions of terms and meanings of symbols, see text]

State County County Subdivision Place	All housing units	Percent								
		Year structure built		Bedrooms						
		1980 to March 1990	1939 or earlier	None or 1	4 or more	Condominium	Lacking complete plumbing facilities	With public water system or private company	With public sewer	Lacking complete kitchen facilities
Sevier County—Con.										
Monroe township	411	26.5	3.6	3.6	10.7	–	1.2	34.5	18.0	1.2
De Queen city (pt.)	81	37.0	–	4.9	7.4	–	–	100.0	79.0	–
Paraclifta township	148	22.3	6.8	6.8	4.7	–	2.7	3.4	–	6.1
Red Colony township	555	23.1	14.4	2.7	7.9	–	.5	52.1	36.6	1.8
Lockesburg town	276	17.0	18.1	2.2	4.0	–	–	93.8	73.2	2.9
Saline township	186	21.5	19.9	–	2.7	–	6.5	–	–	6.5
Washington township	229	40.6	7.0	7.0	4.4	–	6.6	–	6.6	6.6
Sharp County	7 617	19.1	6.3	7.9	5.6	1.4	2.5	67.4	18.3	2.1
Big Creek township	121	5.0	8.3	5.8	5.0	–	5.8	7.4	–	26.4
Cave township	910	21.4	6.6	11.9	6.6	–	1.5	88.5	66.0	1.1
Cave City city (pt.)	660	21.4	6.8	12.7	2.0	–	.9	98.5	88.8	.5
Cherokee township	2 416	13.4	.5	5.1	2.5	4.1	–	95.8	10.7	–
Cherokee Village-Hidden Valley CDP (pt.)	2 361	13.0	.2	4.5	2.3	4.2	–	96.8	10.7	–
Davidson township	46	17.4	–	10.9	–	–	–	–	–	–
East Sullivan township	127	20.5	15.7	–	6.3	–	4.7	12.6	.8	–
Hardy township	661	15.7	12.7	7.0	9.2	.6	.2	70.8	37.8	2.3
Cherokee Village-Hidden Valley CDP (pt.)	32	15.6	–	–	15.6	–	–	15.6	–	–
Hardy city	346	18.5	15.9	13.3	4.3	1.2	–	98.3	68.2	1.7
Highland township	371	28.6	6.2	2.4	7.0	–	.8	65.5	7.5	4.0
Cherokee Village-Hidden Valley CDP (pt.)	145	33.8	13.1	6.2	4.1	–	–	91.7	16.6	6.9
Jackson township	200	26.0	15.5	11.0	3.0	–	9.5	31.0	6.5	4.5
Williford town	48	2.1	27.1	–	–	–	8.3	83.3	10.4	–
Johnson township	17	–	–	–	–	–	–	–	–	–
Lave Creek township	106	50.9	–	–	10.4	–	–	44.3	–	–
Lower North township	150	23.3	18.7	17.3	15.3	–	2.7	–	–	2.7
Morgan township	72	27.8	8.3	–	4.2	–	9.7	13.9	–	9.7
North Big Rock township	95	7.4	–	–	13.7	–	7.4	15.8	–	–
North Lebanon township	33	45.5	15.2	54.5	–	–	39.4	–	–	15.2
North Union township	103	35.9	3.9	14.6	3.9	–	8.7	–	–	–
Ozark township	512	11.3	.6	13.3	3.9	–	6.1	81.4	2.0	5.3
Piney Fork township	344	18.3	9.9	6.4	9.0	–	–	74.7	.6	2.9
Evening Shade town	158	10.8	12.7	3.8	9.5	–	–	100.0	1.3	6.3
Richwoods township	537	32.4	6.0	8.9	5.8	1.3	2.4	60.7	41.2	–
Ash Flat city	280	33.6	5.7	7.9	3.2	2.5	1.4	95.4	75.4	–
Horseshoe Bend city (pt.)	2	–	–	–	–	–	–	–	–	–
Scott township	146	19.9	–	4.8	4.8	–	4.1	6.8	–	–
South Big Rock township	79	24.1	20.3	30.4	–	–	–	8.9	–	–
South Lebanon township	52	15.4	11.5	–	–	–	13.5	–	–	5.8
South Union township	127	10.2	40.9	6.3	7.9	–	9.4	5.5	3.1	3.1
Strawberry township	75	30.7	10.7	21.3	10.7	–	22.7	–	–	10.7
Upper North township	115	35.7	17.4	6.1	9.6	–	–	–	–	–
Washington township	59	11.9	–	35.6	32.2	–	20.3	11.9	–	20.3
West Sullivan township	143	21.0	18.9	2.8	7.7	–	3.5	77.6	3.5	1.4
Sidney town	88	20.5	28.4	4.5	9.1	–	2.3	95.5	2.3	2.3
Stone County	4 548	29.1	5.8	14.8	7.2	–	8.5	49.3	23.8	7.3
Arbana township	255	43.1	–	18.4	12.5	–	3.9	10.2	–	7.5
Blue Mountain township	1 485	30.1	3.8	16.6	4.0	–	3.2	89.0	70.6	3.3
Mountain View city (pt.)	1 186	30.8	4.4	17.1	3.1	–	.4	94.9	85.9	.4
Bryan township	104	23.1	11.5	14.4	8.7	–	11.5	–	–	11.5
Farris township	121	12.4	–	–	14.0	–	5.0	47.9	–	5.0
Flag township	95	54.7	11.6	20.0	–	–	44.2	–	–	32.6
Franklin township	195	10.3	14.4	14.9	–	–	7.7	61.5	–	4.6
Harris township	348	40.2	4.3	14.9	12.1	–	–	76.1	2.6	–
Mountain View city (pt.)	–	–	–	–	–	–	–	–	–	–
Jones township	39	46.2	–	28.2	–	–	59.0	69.2	–	59.0
Liberty township	116	14.7	–	21.6	–	–	21.6	10.3	10.3	21.6
Locust Grove township	69	11.6	20.3	7.2	10.1	–	13.0	26.1	–	13.0
Marcella township	93	8.6	6.5	21.5	9.7	–	–	26.9	–	10.8
Northwest township	207	27.5	5.8	11.1	3.9	–	4.3	54.6	1.4	1.4
Fifty-Six city	83	39.8	2.4	12.0	3.6	–	2.4	84.3	–	–
Optimus township	84	40.5	9.5	13.1	28.6	–	8.3	–	–	–
Red River township	70	44.3	28.6	31.4	–	–	31.4	–	–	31.4
Red Stripe township	120	20.8	15.0	23.3	15.0	–	8.3	39.2	7.5	13.3
Richwoods township	143	42.7	5.6	13.3	–	–	10.5	–	–	10.5
Roasting Ear township	62	22.6	9.7	8.1	9.7	–	19.4	37.1	–	8.1
Smart township	51	33.3	–	–	–	–	–	–	–	–
Sylamore township	255	22.4	8.6	13.3	9.8	–	5.1	56.1	–	5.1
Timbo township	152	18.4	–	2.6	7.2	–	14.5	25.7	–	6.6
Turkey Creek township	124	28.2	–	5.6	18.5	–	8.9	3.2	–	3.2
Union township	234	32.5	–	15.4	10.7	–	17.9	–	–	10.7
Washington township	49	30.6	28.6	18.4	–	–	42.9	–	–	42.9
Wilson township	77	16.9	14.3	6.5	14.3	–	14.3	–	–	6.5
Union County	20 276	18.8	13.2	8.4	7.6	.2	1.4	95.6	66.8	1.2
Boone township	246	10.2	6.1	12.2	3.3	–	5.7	74.8	10.2	5.7
Cornie township	142	32.4	5.6	–	4.9	–	6.3	86.6	–	6.3
El Dorado township	12 881	16.2	14.7	10.7	8.3	.3	.5	99.0	82.3	.8
El Dorado city	10 269	10.0	16.5	12.4	8.4	.4	.4	99.9	98.4	.6
Franklin township	1 057	24.9	9.4	2.7	5.2	–	.9	94.5	34.2	1.0
Calion city	269	18.2	19.0	5.9	.7	–	1.5	97.8	75.8	1.9
Garner township	149	40.9	14.8	2.7	5.4	–	–	80.5	–	–
Harrison township	361	10.5	13.9	4.7	8.0	–	8.0	82.8	11.4	2.2
Henderson township	319	13.8	12.9	2.2	10.0	–	.9	94.7	73.7	1.6
Junction City city	246	15.9	11.4	2.8	13.0	–	–	100.0	93.5	.8
Jackson township	328	33.2	8.2	13.1	8.5	–	4.6	66.5	2.7	4.6
Johnson township	608	34.2	6.6	4.3	12.0	–	5.1	83.9	17.8	–
Lapile township	1 385	19.8	15.7	4.8	3.2	–	2.9	90.1	64.5	2.2
Felsenthal town	196	34.2	10.7	14.3	2.6	–	10.7	45.4	38.3	10.7
Huttig town	350	24.3	25.1	3.1	6.0	–	3.4	100.0	95.1	.6
Strong city	306	10.5	16.0	4.9	3.9	–	1.3	99.7	95.1	1.0
Norphlet township	730	24.7	11.5	2.1	6.7	–	1.9	98.6	40.3	1.0
Norphlet city	327	23.2	11.6	2.1	5.5	–	1.2	100.0	74.9	–
Smackover township	1 234	18.9	8.9	4.3	9.8	–	2.1	96.7	73.7	1.3
Smackover city	956	15.3	11.0	5.1	9.1	–	1.6	99.0	90.2	.5
Tubal township	123	17.9	12.2	–	–	–	–	58.5	9.8	–
Van Buren township	240	25.8	10.0	–	3.8	–	6.3	77.9	10.0	3.3
Wesson township	163	25.2	16.0	–	–	–	–	100.0	–	–
Wilmington township	310	35.2	–	9.0	1.9	–	4.5	97.4	12.9	4.5

TIPSII [UPF] GPH505 CENSUS90 72583600 05/19/92 1:17 PM MACHINE: C DATA:CENSUS90S*PH5TIPSDA05. 05/06/92 10:49:08 TAPE: NONE FRAME: 190
TSF:CENSUS90*92. 05/06/92 10:50:30 UTF:CENSUS90*93. 05/06/92 10:50:30 META:CENSUS90S*PH5TABLES05. 05/06/92 11:07:49

Table 11. **Structural, Plumbing, and Equipment Characteristics: 1990**—Con.

[Data based on sample and subject to sampling variability, see text. For definitions of terms and meanings of symbols, see text]

State County County Subdivision Place	All housing units	Percent								
		Year structure built		Bedrooms						
		1980 to March 1990	1939 or earlier	None or 1	4 or more	Condominium	Lacking complete plumbing facilities	With public water system or private company	With public sewer	Lacking complete kitchen facilities
Van Buren County	7 580	30.8	8.0	12.6	5.8	6.5	5.0	69.4	24.7	5.3
Archey Valley township	98	23.5	28.6	11.2	12.2	–	13.3	12.2	–	11.2
Barnett township	229	25.8	10.9	3.9	7.0	–	4.8	73.8	6.6	.9
Damascus town (pt.)	65	9.2	13.8	3.1	6.2	–	3.1	87.7	6.2	–
Bradley township	405	40.7	7.7	10.4	12.6	–	2.2	64.2	4.9	4.9
Cadron township	79	24.1	16.5	24.1	8.9	–	–	10.1	–	–
Cargile township	133	18.0	17.3	9.0	9.0	–	4.5	45.1	–	–
Choctaw township	531	30.9	8.9	7.5	5.8	–	2.4	84.4	2.8	4.0
Clinton city (pt.)	59	42.4	–	–	10.2	–	–	100.0	–	–
Craig township	246	18.7	26.4	3.7	1.6	–	4.1	70.7	1.6	2.4
Culpepper township	243	39.1	9.1	7.8	7.4	–	2.1	60.5	–	6.6
Davis township	485	39.0	6.8	5.4	4.9	–	5.8	72.6	2.7	4.7
Griggs township	1 451	23.2	8.9	12.8	7.2	–	3.1	89.4	35.1	5.7
Clinton city (pt.)	928	23.0	8.4	13.7	6.6	–	1.3	94.7	54.8	4.1
Hartsugg township	66	33.3	–	–	–	–	15.2	6.1	–	7.6
Holley township	167	17.4	13.8	21.6	–	–	6.6	7.2	–	6.6
Indian Rock township	1 248	41.0	–	16.8	1.9	39.7	–	98.2	77.5	1.8
Fairfield Bay CDP (pt.)	1 248	41.0	–	16.8	1.9	39.7	–	98.2	77.5	1.8
Liberty township	77	49.4	7.8	9.1	–	–	–	26.0	–	–
Linn Creek township	190	34.7	2.6	34.7	2.1	–	23.2	20.0	–	16.3
Mountain township	99	34.3	8.1	14.1	6.1	–	13.1	40.4	–	13.1
Red River township	513	26.9	1.8	4.9	4.5	–	1.8	92.6	52.2	1.8
Fairfield Bay CDP (pt.)	387	19.4	–	–	1.0	–	–	92.5	69.3	–
Union township	742	32.6	11.2	11.5	6.5	–	6.6	48.5	8.6	8.1
Fairfield Bay CDP (pt.)	132	55.3	7.6	–	7.6	–	–	71.2	30.3	–
Shirley town	177	20.3	24.3	9.6	4.5	–	1.1	83.6	3.4	3.4
Washington township	344	26.2	10.8	23.3	7.8	–	12.5	41.3	–	10.5
Wheeler township	234	20.1	8.5	25.6	11.1	–	24.4	6.0	–	13.2
Washington County	47 349	27.3	10.3	12.5	8.6	.8	1.4	84.4	68.0	1.3
District No. 1 township	3 916	31.7	7.4	3.8	11.3	1.1	.3	75.0	43.9	.5
Elm Springs town	349	20.6	11.2	7.2	11.7	–	.6	54.4	2.9	.6
Fayetteville city (pt.)	48	18.8	–	33.3	4.2	–	–	100.0	89.6	–
Johnson city	272	35.7	12.1	2.6	1.5	–	–	82.4	78.7	.7
Springdale city (pt.)	1 976	36.4	2.5	2.6	10.7	2.2	–	91.3	71.8	–
Tontitown town	199	27.1	9.0	3.0	15.6	–	–	95.5	1.5	–
District No. 2 township	3 869	21.0	3.0	11.3	6.2	.3	.6	98.2	94.3	.5
Springdale city (pt.)	3 869	21.0	3.0	11.3	6.2	.3	.6	98.2	94.3	.5
District No. 3 township	3 214	16.4	3.2	6.1	6.5	.3	–	100.0	97.9	–
Springdale city (pt.)	3 214	16.4	3.2	6.1	6.5	.3	–	100.0	97.9	–
District No. 4 township	3 550	29.3	10.2	9.2	6.6	–	.7	90.5	64.8	1.1
Fayetteville city (pt.)	–	–	–	–	–	–	–	–	–	–
Springdale city (pt.)	2 583	29.8	12.5	10.3	6.2	–	.7	96.7	85.3	.9
District No. 5 township	2 577	24.6	10.7	16.8	9.0	–	.9	96.3	85.4	1.1
Farmington city (pt.)	6	33.3	33.3	–	–	–	–	100.0	100.0	–
Fayetteville city (pt.)	2 252	25.7	10.2	17.9	9.4	–	.4	99.1	94.8	.8
District No. 6 township	5 342	43.5	4.1	20.4	3.4	1.0	.1	91.8	81.7	–
Fayetteville city (pt.)	4 416	43.9	4.2	23.6	2.7	1.2	–	99.5	97.4	–
District No. 7 township	3 248	15.1	20.8	43.2	5.0	–	.6	100.0	100.0	2.1
Fayetteville city (pt.)	3 248	15.1	20.8	43.2	5.0	–	.6	100.0	100.0	2.1
District No. 8 township	5 164	38.3	8.8	11.9	15.0	3.9	.1	99.5	98.1	.4
Fayetteville city (pt.)	5 157	38.4	8.8	11.9	15.0	3.9	.1	99.6	98.2	.4
Springdale city (pt.)	7	–	–	–	–	–	–	–	–	–
District No. 9 township	3 387	16.9	12.7	13.3	6.9	–	2.0	96.3	77.3	1.9
Elkins city	287	23.0	16.0	4.2	9.1	–	–	96.5	67.9	.7
Fayetteville city (pt.)	2 493	12.2	12.5	16.1	5.0	–	1.4	99.1	93.2	1.6
District No. 10 township	3 276	23.3	20.5	7.8	7.4	–	5.7	39.1	21.5	4.0
Lincoln city	677	14.3	23.2	7.4	5.2	–	–	98.8	91.9	.3
District No. 11 township	3 284	23.4	16.5	6.0	8.8	–	1.3	67.4	43.3	2.0
Farmington city (pt.)	531	26.6	5.5	9.2	3.0	–	–	99.2	91.5	1.5
Fayetteville city (pt.)	174	12.1	–	4.0	7.5	–	–	64.4	51.1	–
Prairie Grove city	773	11.4	23.8	8.2	10.0	–	–	98.6	95.9	–
District No. 12 township	3 225	23.9	13.2	6.9	8.2	–	4.2	59.4	23.9	3.9
Fayetteville city (pt.)	90	6.7	12.2	8.9	7.8	–	–	70.0	24.4	–
Greenland town	313	29.7	8.0	1.6	10.2	–	–	99.7	82.1	.6
West Fork city	617	15.6	16.5	4.9	8.1	–	1.9	95.0	74.9	1.1
Winslow city	167	17.4	34.1	12.0	9.6	–	3.6	84.4	1.2	4.8
District No. 13 township	3 297	30.2	9.2	5.0	16.6	2.2	2.8	71.4	30.0	1.4
Fayetteville city (pt.)	948	43.6	6.4	1.4	26.2	6.5	1.8	97.6	86.0	.2
Goshen town	236	31.4	12.7	7.2	15.7	–	2.1	47.5	1.3	1.3
Springdale city (pt.)	5	100.0	–	–	–	–	–	100.0	–	–
White County	21 658	26.2	7.4	7.8	6.7	.4	1.6	83.2	50.5	1.6
Albion township	105	16.2	13.3	6.7	3.8	–	–	79.0	–	–
Antioch township	159	32.7	8.2	7.5	5.0	–	3.1	65.4	–	3.1
Bald Knob township	1 669	23.1	5.1	10.8	7.7	–	1.6	92.1	66.0	2.6
Bald Knob city	1 143	23.0	6.6	11.4	7.9	–	.5	99.7	86.8	1.0
Big Creek township	580	17.6	14.3	9.3	4.1	–	3.6	82.8	50.2	2.9
Pangburn city	316	10.4	21.2	7.3	2.5	–	2.2	99.4	88.3	2.8
Cadron township	114	42.1	14.0	13.2	6.1	–	12.3	40.4	–	12.3
Cane township	323	29.7	1.9	5.0	6.5	–	9.0	59.4	3.1	9.0
Chrisp township	210	56.2	3.3	–	2.9	–	–	88.1	3.8	–
Clay township	161	33.5	2.5	6.2	9.3	–	2.5	14.9	–	2.5
Cleveland township	12	–	50.0	–	–	–	–	–	–	–
Coffey township	206	20.4	9.2	7.8	3.4	–	8.3	–	–	8.3
Coldwell township	157	29.9	5.7	21.7	5.1	–	4.5	56.1	8.3	4.5
Crosby township	108	42.6	11.1	–	13.9	–	–	46.3	–	–
Cypert township	140	10.7	10.7	3.6	7.1	–	–	51.4	–	3.6
Denmark township	214	23.8	–	1.9	6.5	–	7.9	33.6	–	1.9
Des Arc township	185	35.1	9.7	2.7	6.5	–	–	56.2	2.7	–
Dogwood township	277	15.5	11.6	6.5	6.5	–	2.2	97.5	45.5	–
Griffithville town	119	7.6	13.4	3.4	5.9	–	2.5	100.0	98.3	–
El Paso township	198	51.5	11.6	–	4.5	–	–	30.3	4.5	–
Francure township	150	24.0	14.7	18.0	3.3	–	2.7	96.7	1.3	2.7
Georgetown town	75	10.7	26.7	28.0	2.7	–	2.7	100.0	2.7	–
Garner township	154	24.7	5.2	1.3	5.8	–	1.9	83.8	3.9	.6
Garner town	71	14.1	11.3	2.8	5.6	–	2.8	100.0	8.5	–
Gravel Hill township	75	45.3	38.7	6.7	–	–	–	61.3	–	–
Gray township	6 425	26.8	5.9	8.8	6.5	1.3	.4	97.7	77.2	.7
Kensett city (pt.)	29	17.2	–	20.7	13.8	–	–	100.0	34.5	–
Searcy city (pt.)	5 133	25.4	6.7	10.5	6.1	1.6	.4	99.6	95.4	.9
Gum Springs township	840	45.7	–	7.1	16.4	–	–	97.0	37.6	.7
Searcy city (pt.)	420	42.6	–	6.7	18.6	–	–	100.0	61.7	–
Guthrie township	280	36.8	4.6	–	6.1	–	3.9	67.9	2.9	–

TIPSII [UPF] GPH505 CENSUS90 72583600 05/19/92 1:17 PM MACHINE: C DATA:CENSUS90S*PH5TIPSDA05. 05/06/92 10:49:08 TAPE: NONE FRAME: 191
TSF:CENSUS90*92. 05/06/92 10:50:30 UTF:CENSUS90*93. 05/06/92 10:50:30 META:CENSUS90S*PH5TABLES05. 05/06/92 11:07:49

Table 11. **Structural, Plumbing, and Equipment Characteristics: 1990**—Con.

[Data based on sample and subject to sampling variability, see text. For definitions of terms and meanings of symbols, see text]

State County County Subdivision Place	All housing units	Percent								
		Year structure built		Bedrooms						
		1980 to March 1990	1939 or earlier	None or 1	4 or more	Condominium	Lacking complete plumbing facilities	With public water system or private company	With public sewer	Lacking complete kitchen facilities
White County—Con.										
Harrison township	1 871	21.4	6.6	5.6	5.7	–	1.8	88.7	38.9	2.1
Judsonia city (pt.)	763	14.4	8.4	8.1	5.1	–	2.2	99.0	87.3	2.4
Hartsell township	241	31.5	2.1	1.7	9.1	–	1.7	2.1	–	2.1
Higginson township	355	22.5	.8	9.0	6.8	–	6.2	96.3	5.4	2.0
Higginson town	119	20.2	2.5	6.7	5.0	–	1.7	100.0	8.4	1.7
Searcy city (pt.)	12	–	–	–	–	–	–	100.0	–	–
Jackson township	131	26.0	2.3	19.1	10.7	–	8.4	33.6	–	–
Jefferson township	99	40.4	12.1	–	13.1	–	11.1	–	–	11.1
Joy township	139	12.9	12.9	4.3	12.9	–	–	43.2	–	–
Kensett township	889	15.2	6.1	7.5	4.6	.2	1.6	98.5	81.4	.6
Kensett city (pt.)	724	13.5	7.0	6.9	5.0	–	1.9	99.7	93.9	.3
Searcy city (pt.)	7	–	–	–	42.9	–	–	100.0	–	–
Kentucky township	364	22.3	11.5	4.4	2.7	–	3.3	40.7	–	1.4
Rose Bud town	73	23.3	8.2	2.7	2.7	–	4.1	78.1	–	4.1
Liberty township	736	21.1	9.6	7.1	10.1	.3	.5	81.5	57.9	2.0
Bradford city	410	17.3	15.1	9.0	6.1	.5	1.0	98.8	93.4	2.2
McRae township	480	15.8	11.9	9.8	8.8	–	1.9	77.5	66.3	.4
McRae city	299	19.4	9.4	14.7	4.7	–	2.0	99.3	96.7	.7
Marion township	164	16.5	22.0	3.0	5.5	–	–	70.1	–	–
Letona town	104	12.5	26.0	4.8	6.7	–	–	70.2	–	–
Marshall township	136	40.4	19.9	3.7	–	–	–	–	–	–
Mount Pisgah township	35	17.1	17.1	–	–	–	–	60.0	–	–
Red River township	187	15.5	14.4	4.3	9.6	–	–	98.4	–	–
Judsonia city (pt.)	–	–	–	–	–	–	–	–	–	–
West Point town	66	3.0	19.7	3.0	6.1	–	–	100.0	–	–
Royal township	156	34.6	10.3	10.3	5.1	–	2.6	57.7	6.4	2.6
Russell township	280	39.6	10.0	11.4	5.0	–	2.9	82.5	49.3	2.5
Russell town	76	38.2	11.8	18.4	6.6	–	3.9	100.0	96.1	–
Union township	2 298	25.0	10.4	9.5	6.0	–	.3	89.5	74.8	1.6
Beebe city	1 799	22.3	12.2	11.2	6.3	–	.4	100.0	92.2	1.7
Velvet Ridge township	246	37.8	2.0	7.3	–	–	5.3	55.7	4.5	–
Walker township	109	17.4	24.8	–	–	–	6.4	100.0	–	–
Woodruff County	4 169	14.4	10.8	7.9	7.7	.1	2.2	88.6	66.5	1.7
Augusta township	1 499	8.9	11.5	12.3	7.8	–	.5	91.4	77.6	.5
Augusta city	1 142	7.0	11.6	14.1	6.1	–	–	98.6	95.7	.6
Patterson town (pt.)	–	–	–	–	–	–	–	–	–	–
Barnes township	89	18.0	3.4	–	1.1	–	–	59.6	–	–
McCrory city (pt.)	–	–	–	–	–	–	–	–	–	–
Cache township	75	12.0	–	–	–	–	12.0	30.7	–	–
Caney township	217	12.9	24.0	–	11.1	–	2.8	83.4	3.2	–
Hunter town	101	17.8	20.8	–	10.9	–	2.0	87.1	6.9	–
Cotton Plant township	627	8.6	22.5	7.7	11.8	–	6.4	88.8	87.9	7.8
Cotton Plant city	559	6.3	24.9	8.6	12.3	–	6.4	98.0	97.3	7.7
Dent township	132	41.7	–	–	–	–	–	68.2	–	–
De View township	1 184	18.6	6.3	7.0	8.2	.4	.7	96.6	86.5	.6
McCrory city (pt.)	811	17.9	7.3	8.8	8.0	.6	.5	99.8	97.5	.9
Patterson town (pt.)	204	13.2	4.4	2.5	5.4	–	1.5	100.0	100.0	–
Franks township	73	54.8	–	5.5	–	–	–	68.5	–	–
Freeman township	22	81.8	–	–	–	–	18.2	81.8	81.8	18.2
Garden township	20	25.0	–	–	–	–	25.0	45.0	–	–
Point township	60	31.7	–	–	–	–	8.3	75.0	18.3	8.3
Pumpkin Bend township	125	–	–	8.0	5.6	–	5.6	94.4	–	–
White River township	46	10.9	10.9	–	–	–	–	78.3	–	–
Yell County	7 868	25.3	11.3	9.2	6.9	.2	2.4	68.6	39.1	1.7
Bluffton township	131	22.9	28.2	5.3	4.6	–	23.7	–	–	19.1
Briggsville township	89	21.3	25.8	6.7	13.5	–	6.7	–	–	6.7
Centerville township	388	39.9	7.0	9.5	13.1	–	3.1	38.9	–	2.6
Compton township	58	27.6	20.7	–	–	–	–	–	–	–
Crawford township	25	24.0	–	–	–	–	24.0	–	–	–
Danville township	919	16.8	7.5	7.6	7.7	1.4	–	89.0	69.9	.2
Belleville city (pt.)	5	–	40.0	–	–	–	–	40.0	–	–
Corinth town (pt.)	26	7.7	7.7	–	30.8	–	–	38.5	–	–
Danville city (pt.)	725	16.8	8.7	8.1	7.9	1.8	–	97.9	88.0	.3
Dardanelle township	2 563	24.8	7.6	11.1	5.9	–	1.5	87.0	62.3	.9
Dardanelle city	1 662	21.0	6.7	15.2	3.7	–	1.0	99.0	96.1	.8
Dutch Creek township	38	15.8	–	–	15.8	–	–	–	–	–
Ferguson township	422	27.0	20.6	4.3	11.4	–	1.4	77.7	2.4	.9
Belleville city (pt.)	181	15.5	28.2	4.4	12.7	–	2.2	98.9	1.1	2.2
Galla Rock township	104	27.9	–	–	–	–	–	19.2	–	10.6
Gilkey township	84	50.0	6.0	7.1	8.3	–	–	2.4	2.4	–
Danville city (pt.)	–	–	–	–	–	–	–	–	–	–
Gravelly Hill township	83	31.3	13.3	7.2	10.8	–	–	–	–	–
Herring township	102	20.6	18.6	3.9	–	–	3.9	17.6	–	–
Ions Creek township	45	13.3	–	–	13.3	–	–	28.9	28.9	–
Lamar township	567	24.7	16.2	13.6	5.3	–	7.8	53.6	46.9	5.3
Plainview city	314	15.6	23.2	5.7	6.4	–	6.1	91.1	84.4	3.5
Magazine township	336	33.3	7.7	3.6	8.0	–	2.7	53.0	7.1	2.7
Mason township	110	18.2	7.3	1.8	4.5	–	–	60.9	–	–
Mountain township	94	20.2	13.8	11.7	9.6	–	6.4	43.6	–	6.4
Prairie township	141	43.3	–	5.0	9.2	–	–	83.0	–	–
Reed Keathly township	32	18.8	–	–	–	–	–	9.4	9.4	–
Corinth town (pt.)	–	–	–	–	–	–	–	–	–	–
Richland township	70	37.1	8.6	–	–	–	–	4.3	4.3	–
Riley township	352	26.4	19.6	3.4	2.3	1.1	1.1	94.3	2.3	.6
Havana city	162	11.7	30.2	4.3	4.9	2.5	2.5	98.8	4.9	1.2
Rover township	136	31.6	14.0	8.8	4.4	–	–	3.7	5.1	–
Sulphur Springs township	138	39.9	16.7	14.5	5.1	–	–	79.0	–	–
Ward township	680	19.4	15.7	15.0	6.0	–	.6	82.4	72.6	.9
Ola city	505	15.6	19.6	18.4	6.3	–	–	98.2	95.2	.8
Waveland township	142	9.2	31.0	20.4	17.6	–	10.6	60.6	–	–
Wilson township	19	47.4	–	–	26.3	–	–	73.7	26.3	–

TIPSII [UPF] GPH505 CENSUS90 72583600 05/19/92 1:17 PM MACHINE: C DATA:CENSUS90S*PH5TIPSDA05. 05/06/92 10:49:08 TAPE: NONE FRAME: 192
TSF:CENSUS90*92. 05/06/92 10:50:30 UTF:CENSUS90*93. 05/06/92 10:50:30 META:CENSUS90S*PH5TABLES05. 05/06/92 11:07:49

Table 12. **Structural, Plumbing, and Equipment Characteristics: 1990**

[Data based on sample and subject to sampling variability, see text. For definitions of terms and meanings of symbols, see text]

State County Place and [In Selected States] County Subdivision	All housing units	Percent								
		Year structure built		Bedrooms						
		1980 to March 1990	1939 or earlier	None or 1	4 or more	Condominium	Lacking complete plumbing facilities	With public water system or private company	With public sewer	Lacking complete kitchen facilities
The State	**1 000 667**	**24.2**	**9.4**	**10.0**	**8.4**	**.9**	**1.8**	**81.5**	**60.1**	**1.6**
COUNTY										
Arkansas County	9 575	14.3	14.3	8.1	8.8	.2	1.4	91.4	71.8	.8
Ashley County	9 820	16.7	8.5	8.3	8.9	–	1.9	74.2	62.9	1.4
Baxter County	15 549	26.8	3.2	7.9	5.6	1.2	1.3	60.5	36.9	.8
Benton County	41 444	33.3	9.1	7.7	8.6	2.0	.8	76.9	49.9	.9
Boone County	12 380	23.0	11.8	8.6	10.3	.2	2.2	68.8	35.3	2.0
Bradley County	5 092	20.9	14.1	8.0	7.9	.6	2.8	74.9	58.9	2.7
Calhoun County	2 437	27.2	7.3	5.8	8.5	–	3.9	58.6	44.9	2.0
Carroll County	8 740	29.0	18.5	10.7	9.5	1.1	2.7	57.4	44.4	2.6
Chicot County	6 191	19.8	9.6	8.0	10.9	.1	2.7	83.3	66.3	2.6
Clark County	8 807	20.0	12.4	9.2	9.4	.2	1.7	76.9	57.7	2.0
Clay County	8 362	15.5	13.2	9.5	7.1	–	2.4	84.0	60.1	2.4
Cleburne County	10 802	32.6	6.8	8.5	7.9	.5	1.2	65.3	29.3	1.5
Cleveland County	3 322	25.7	10.3	4.9	6.7	–	3.8	85.6	15.2	2.9
Columbia County	10 690	20.2	9.6	8.0	9.9	.3	3.3	83.5	60.8	1.8
Conway County	8 009	20.8	13.2	8.3	8.5	–	2.3	59.5	39.7	2.0
Craighead County	28 434	27.5	7.7	8.8	8.6	.9	.6	92.2	68.7	.7
Crawford County	16 711	33.8	9.2	8.2	6.4	–	2.1	85.7	43.7	1.8
Crittenden County	18 875	23.5	4.2	9.0	8.8	.6	3.4	97.8	81.0	2.7
Cross County	7 254	23.5	10.0	5.2	8.2	.2	1.3	94.2	59.3	.7
Dallas County	4 049	24.1	14.9	6.4	9.5	.7	4.1	74.7	59.8	2.6
Desha County	6 706	18.9	11.0	10.3	8.2	.6	1.4	86.5	76.0	2.3
Drew County	7 159	20.5	12.5	6.5	8.3	–	2.6	89.3	53.5	1.6
Faulkner County	23 397	37.3	6.7	8.9	8.6	.2	1.4	76.2	48.7	1.2
Franklin County	6 228	26.2	16.3	9.0	6.6	.1	1.6	73.8	37.1	.9
Fulton County	4 839	21.3	9.4	10.3	6.3	–	6.2	39.3	24.7	6.5
Garland County	37 966	26.1	10.4	12.4	7.2	5.0	1.0	76.8	70.5	1.3
Grant County	5 540	25.1	8.9	3.5	10.0	–	1.5	80.8	27.9	1.8
Greene County	13 216	24.7	10.1	6.4	7.1	.1	1.4	74.6	57.0	1.0
Hempstead County	9 690	22.9	14.5	8.7	6.2	–	3.3	57.2	47.3	2.1
Hot Spring County	11 378	22.2	7.9	7.4	5.6	.4	1.4	65.0	38.8	.7
Howard County	5 600	21.3	12.0	8.5	8.2	–	2.9	56.8	48.9	2.9
Independence County	12 838	25.0	9.1	7.2	8.0	.1	1.9	81.0	34.8	1.4
Izard County	5 535	20.7	8.7	8.6	5.8	.4	4.5	69.1	27.9	3.2
Jackson County	8 086	15.4	7.8	9.5	6.3	.3	2.5	83.1	63.3	2.1
Jefferson County	33 311	16.1	8.2	9.8	9.1	.5	1.2	98.4	75.0	1.1
Johnson County	7 984	27.8	14.9	8.8	7.6	–	3.3	77.5	35.1	2.5
Lafayette County	4 523	17.7	14.3	12.2	8.6	–	5.7	59.1	43.3	4.1
Lawrence County	7 692	18.7	10.7	6.9	6.8	–	1.3	80.1	55.1	1.6
Lee County	5 085	19.5	12.9	8.5	9.0	.4	5.4	88.6	57.5	3.6
Lincoln County	4 295	23.4	5.7	8.8	8.4	.1	4.9	93.1	41.8	2.4
Little River County	6 171	27.3	8.4	9.1	8.4	.4	3.0	63.4	44.7	2.6
Logan County	8 539	21.5	18.2	8.5	5.6	–	2.1	65.3	42.6	1.9
Lonoke County	15 009	33.3	8.3	6.6	10.1	.1	2.0	85.8	47.3	2.1
Madison County	5 182	24.8	14.4	8.9	7.8	–	8.9	33.1	14.8	7.8
Marion County	6 139	27.1	6.9	9.8	6.7	–	2.9	42.1	32.9	2.6
Miller County	16 172	21.1	10.2	11.4	6.5	.1	1.6	66.6	62.0	1.3
Mississippi County	22 232	20.0	8.9	9.7	7.7	.1	1.6	98.0	79.8	1.5
Monroe County	5 063	17.7	11.9	10.4	8.1	.2	3.8	88.6	63.0	2.0
Montgomery County	4 269	27.1	9.4	8.8	6.6	3.4	3.8	33.2	14.8	5.2
Nevada County	4 287	23.8	12.8	7.4	10.6	–	4.7	52.8	41.5	3.8
Newton County	3 439	23.7	13.2	13.4	9.2	–	13.8	49.4	6.7	9.2
Ouachita County	13 204	22.5	10.6	8.9	10.5	.3	2.8	83.0	61.0	1.9
Perry County	3 702	26.7	8.9	10.6	6.4	.2	6.5	57.8	15.5	6.2
Phillips County	11 094	11.5	11.9	11.8	8.3	.2	2.3	97.3	76.0	1.6
Pike County	4 550	22.0	10.9	6.1	8.4	.1	3.0	46.1	32.9	2.3
Poinsett County	10 271	19.9	8.6	8.9	5.7	.3	1.2	95.5	63.0	.8
Polk County	7 732	27.0	12.7	10.3	7.5	–	1.8	47.2	35.0	1.4
Pope County	18 430	34.1	7.3	7.1	8.5	.3	1.1	72.9	50.7	1.1
Prairie County	4 340	18.6	15.9	9.2	7.4	–	5.2	73.2	48.5	4.6
Pulaski County	151 538	21.9	7.2	14.0	10.9	1.9	.6	97.2	87.1	.8
Randolph County	7 343	23.7	6.8	11.5	7.3	.2	2.5	56.1	45.2	2.2
St. Francis County	10 958	23.0	7.1	9.9	8.5	.3	2.9	92.1	65.7	1.9
Saline County	24 602	34.3	5.5	4.6	7.6	.5	.7	82.4	47.4	.9
Scott County	4 485	25.5	11.2	8.1	6.4	.1	3.2	40.5	36.0	2.2
Searcy County	3 739	19.4	16.7	10.2	7.8	–	9.3	48.9	21.7	4.4
Sebastian County	43 621	20.3	12.4	16.0	8.4	.2	.6	95.7	84.1	.9
Sevier County	5 880	24.1	12.4	9.6	8.2	–	2.5	50.1	41.6	3.8
Sharp County	7 617	19.1	6.3	7.9	5.6	1.4	2.5	67.4	18.3	2.1
Stone County	4 548	29.1	5.8	14.8	7.2	–	8.5	49.3	23.8	7.3
Union County	20 276	18.8	13.2	8.4	7.6	.2	1.4	95.6	66.8	1.2
Van Buren County	7 580	30.8	8.0	12.6	5.8	6.5	5.0	69.4	24.7	5.3
Washington County	47 349	27.3	10.3	12.5	8.6	.8	1.4	84.4	68.0	1.3
White County	21 658	26.2	7.4	7.8	6.7	.4	1.6	83.2	50.5	1.6
Woodruff County	4 169	14.4	10.8	7.9	7.7	.1	2.2	88.6	66.5	1.7
Yell County	7 868	25.3	11.3	9.2	6.9	.2	2.4	68.6	39.1	1.7
PLACE AND COUNTY SUBDIVISION										
Adona town, Perry County	68	16.2	14.7	17.6	2.9	–	25.0	44.1	–	14.7
Alexander town, Pulaski County	94	34.0	20.2	17.0	7.4	–	–	100.0	70.2	–
Alicia town, Lawrence County	70	5.7	15.7	2.9	12.9	–	7.1	97.1	82.9	7.1
Allport town, Lonoke County	63	19.0	–	3.2	27.0	–	4.8	100.0	–	1.6
Alma city, Crawford County	1 186	28.2	6.8	13.7	4.0	–	–	98.7	86.4	–
Almyra town, Arkansas County	139	17.3	28.1	–	12.9	–	1.4	100.0	94.2	2.9
Alpena town, Boone County	135	12.6	27.4	7.4	15.6	–	4.4	91.9	3.0	4.4
Altheimer city, Jefferson County	358	15.1	12.8	7.3	11.2	–	5.3	100.0	89.9	3.4
Altus city, Franklin County	198	14.1	24.2	3.5	9.1	–	–	97.0	3.0	2.0
Amagon town, Jackson County	54	14.8	14.8	7.4	3.7	–	–	100.0	–	–

TIPSII [UPF] GPH505 CENSUS90 72583600 05/19/92 1:17 PM MACHINE: C DATA:CENSUS90S*PH5TIPSDA05. 05/06/92 10:49:08 TAPE: NONE FRAME: 193
TSF:CENSUS90*92. 05/06/92 10:50:30 UTF:CENSUS90*93. 05/06/92 10:50:30 META:CENSUS90S*PH5TABLES05. 05/06/92 11:07:49

Table 12. **Structural, Plumbing, and Equipment Characteristics: 1990**—Con.

[Data based on sample and subject to sampling variability, see text. For definitions of terms and meanings of symbols, see text]

State County Place and [In Selected States] County Subdivision	All housing units	Percent								
		Year structure built		Bedrooms						
		1980 to March 1990	1939 or earlier	None or 1	4 or more	Condominium	Lacking complete plumbing facilities	With public water system or private company	With public sewer	Lacking complete kitchen facilities
PLACE AND COUNTY SUBDIVISION—Con.										
Amity city, Clark County	281	15.7	28.5	6.8	2.8	–	–	99.3	84.0	–
Antoine town, Pike County	75	8.0	20.0	12.0	20.0	–	2.7	98.7	2.7	2.7
Arkadelphia city, Clark County	3 718	23.9	13.3	16.2	11.3	.5	.6	100.0	97.4	1.2
Arkansas City city, Desha County	243	11.1	16.5	7.8	7.4	–	1.6	100.0	99.2	1.6
Ashdown city, Little River County	2 049	27.5	7.3	9.4	6.3	.8	1.5	97.3	94.8	2.6
Ash Flat city, Sharp County	280	33.6	5.7	7.9	3.2	2.5	1.4	95.4	75.4	–
Atkins city, Pope County	1 176	16.7	15.5	3.9	8.6	–	–	98.3	79.4	.3
Aubrey town, Lee County	98	27.6	9.2	10.2	4.1	–	–	94.9	84.7	–
Augusta city, Woodruff County	1 142	7.0	11.6	14.1	6.1	–	–	98.6	95.7	.6
Austin town, Lonoke County	110	15.5	15.5	10.0	6.4	–	–	98.2	97.3	–
Avoca town, Benton County	114	28.9	22.8	5.3	12.3	–	–	86.8	2.6	–
Bald Knob city, White County	1 143	23.0	6.6	11.4	7.9	–	.5	99.7	86.8	1.0
Banks town, Bradley County	52	–	46.2	3.8	–	–	3.8	100.0	–	13.5
Barling city, Sebastian County	1 490	33.0	1.4	9.1	3.3	–	–	99.7	94.0	.6
Bassett town, Mississippi County	77	20.8	9.1	–	–	–	–	100.0	5.2	–
Batesville city, Independence County	3 947	20.4	12.6	11.5	10.4	.3	.3	99.9	90.7	.4
Bauxite town, Saline County	158	17.1	19.6	5.1	4.4	–	–	100.0	13.3	–
Bay city, Craighead County	631	14.7	4.9	6.0	4.1	–	.5	98.1	95.7	1.1
Bearden city, Ouachita County	419	22.7	18.9	15.5	9.3	–	2.1	97.4	90.9	3.1
Beaver town, Carroll County	32	6.3	15.6	6.3	3.1	–	–	–	–	–
Beebe city, White County	1 799	22.3	12.2	11.2	6.3	–	.4	100.0	92.2	1.7
Beedeville town, Jackson County	65	15.4	4.6	16.9	7.7	–	–	100.0	–	–
Bella Vista CDP, Benton County	5 391	48.0	.6	3.0	4.0	11.7	–	95.1	23.3	.2
Bellefonte town, Boone County	156	10.3	18.6	5.1	5.8	–	1.9	99.4	18.6	1.9
Belleville city, Yell County	186	15.1	28.5	4.3	12.4	–	2.2	97.3	1.1	2.2
Ben Lomond town, Sevier County	93	32.3	7.5	6.5	10.8	–	–	82.8	7.5	5.4
Benton city, Saline County	7 453	20.4	9.3	6.8	8.0	.3	.7	99.9	97.1	.9
Bentonville city, Benton County	4 490	30.8	10.1	9.8	9.4	.6	.1	97.1	90.6	.2
Bergman town, Boone County	137	24.8	12.4	7.3	5.1	–	2.9	84.7	2.9	1.5
Berryville city, Carroll County	1 438	23.9	14.5	9.6	6.2	–	–	96.3	87.6	1.4
Bethel Heights town, Benton County	128	11.7	–	1.6	5.5	–	–	78.9	1.6	1.6
Bigelow town, Perry County	142	14.8	21.1	7.7	2.8	–	–	93.7	16.2	.7
Big Flat town	63	12.7	7.9	14.3	17.5	–	3.2	92.1	3.2	3.2
Baxter County	63	12.7	7.9	14.3	17.5	–	3.2	92.1	3.2	3.2
Searcy County	–	–	–	–	–	–	–	–	–	–
Biggers town, Randolph County	145	8.3	4.1	1.4	3.4	–	–	98.6	97.2	–
Birdsong town, Mississippi County	50	30.0	–	20.0	10.0	–	28.0	100.0	8.0	16.0
Black Oak town, Craighead County	141	5.7	19.1	4.3	7.1	–	–	98.6	6.4	–
Black Rock city, Lawrence County	352	19.6	13.1	8.8	10.5	–	–	92.0	60.8	1.4
Black Springs town, Montgomery County	52	32.7	23.1	–	11.5	–	–	73.1	5.8	–
Blevins city, Hempstead County	159	22.0	18.9	6.3	8.2	–	1.9	92.5	87.4	1.9
Blue Eye town, Carroll County	24	33.3	16.7	–	–	–	–	75.0	8.3	–
Blue Mountain town, Logan County	63	31.7	15.9	6.3	3.2	–	9.5	90.5	23.8	6.3
Bluff City town, Nevada County	97	23.7	5.2	6.2	10.3	–	14.4	4.1	2.1	9.3
Blytheville city, Mississippi County	8 902	13.7	7.8	11.9	10.0	–	.8	99.8	98.7	1.1
Bodcaw town, Nevada County	69	10.1	10.1	2.9	14.5	–	–	–	–	–
Bonanza town, Sebastian County	201	26.4	17.4	6.5	6.0	–	1.0	94.0	1.5	1.0
Bono town, Craighead County	446	32.1	4.5	3.1	4.3	–	.4	100.0	91.7	1.1
Booneville city, Logan County	1 689	13.6	21.1	13.6	4.3	–	1.5	99.6	93.3	2.3
Bradford city, White County	410	17.3	15.1	9.0	6.1	.5	1.0	98.8	93.4	2.2
Bradley city, Lafayette County	271	10.3	15.9	1.8	8.9	–	4.4	99.3	87.5	4.4
Branch city, Franklin County	143	18.2	36.4	4.9	8.4	–	–	83.9	6.3	1.4
Brinkley city, Monroe County	1 768	16.0	13.4	12.5	3.1	–	3.2	99.5	98.1	2.3
Brookland town, Craighead County	384	37.0	3.1	4.2	3.1	–	–	100.0	98.2	–
Bryant city, Saline County	1 935	44.9	2.8	4.6	11.0	.6	–	95.0	85.4	–
Buckner city, Lafayette County	127	22.0	13.4	3.9	11.8	–	3.9	100.0	25.2	2.4
Bull Shoals city, Marion County	906	25.8	.8	11.1	5.1	–	.9	89.2	91.5	.7
Burdette town, Mississippi County	53	7.5	26.4	–	17.0	–	3.8	100.0	88.7	3.8
Cabot city, Lonoke County	3 114	48.1	4.2	7.4	8.8	–	.2	96.7	77.0	.3
Caddo Valley town, Clark County	206	30.6	1.9	8.3	6.8	–	1.9	98.5	9.2	.5
Caldwell town, St. Francis County	119	35.3	10.9	–	10.9	–	–	100.0	3.4	–
Cale town, Nevada County	43	25.6	34.9	2.3	–	–	–	88.4	–	–
Calico Rock city, Izard County	418	14.8	16.5	9.6	5.3	–	2.9	94.0	66.0	3.1
Calion city, Union County	269	18.2	19.0	5.9	.7	–	1.5	97.8	75.8	1.9
Camden city, Ouachita County	6 390	15.4	11.8	11.2	9.0	.3	1.9	99.2	96.1	.6
Cammack Village city, Pulaski County	414	1.0	5.6	–	13.5	–	–	100.0	99.5	–
Campbell Station town, Jackson County	106	11.3	1.9	1.9	10.4	–	–	96.2	90.6	–
Caraway town, Craighead County	487	8.4	9.7	9.2	5.5	–	–	99.2	93.8	–
Carlisle city, Lonoke County	1 001	14.7	11.7	11.1	8.1	.4	1.6	99.6	97.4	2.9
Carthage city, Dallas County	165	21.8	4.2	9.1	7.3	–	3.6	98.8	100.0	2.4
Casa town, Perry County	96	18.8	22.9	12.5	2.1	–	3.1	89.6	2.1	3.1
Cash town, Craighead County	88	13.6	9.1	3.4	–	–	2.3	94.3	4.5	–
Caulksville town, Logan County	107	13.1	15.0	–	5.6	–	–	94.4	–	–
Cave City city	698	21.3	8.0	13.3	2.7	–	.9	98.6	89.4	.4
Independence County	38	21.1	28.9	23.7	15.8	–	–	100.0	100.0	–
Sharp County	660	21.4	6.8	12.7	2.0	–	.9	98.5	88.8	.5
Cave Springs city, Benton County	191	11.0	34.6	6.8	1.0	–	–	76.4	15.2	2.1
Centerton city, Benton County	197	18.8	23.9	5.1	7.6	–	1.0	91.9	77.2	–
Central City town, Sebastian County	183	23.0	18.6	7.7	1.1	–	–	100.0	7.7	–
Charleston city, Franklin County	895	20.0	16.9	6.4	5.3	.8	.3	98.4	87.4	1.0
Cherokee Village-Hidden Valley CDP	2 884	14.4	1.2	4.6	2.7	3.4	.2	94.1	11.3	.6
Fulton County	346	15.6	3.5	4.9	3.5	–	2.0	83.5	14.5	2.0
Sharp County	2 538	14.2	.9	4.5	2.6	3.9	–	95.5	10.9	.4
Cherry Valley city, Cross County	295	20.7	8.8	1.4	11.5	–	.3	99.3	95.3	.3
Chester town, Crawford County	49	22.4	26.5	12.2	6.1	–	12.2	85.7	12.2	12.2
Chidester city, Ouachita County	160	10.6	43.8	8.1	6.9	–	–	95.6	14.4	2.5
Clarendon city, Monroe County	941	17.0	18.1	13.7	5.6	1.0	1.4	99.1	96.1	.7
Clarksville city, Johnson County	2 597	21.1	16.7	11.2	7.2	–	–	99.5	90.8	.5
Clinton city, Van Buren County	987	24.1	7.9	12.9	6.8	–	1.2	95.0	51.6	3.9
Coal Hill city, Johnson County	455	20.2	18.9	11.2	5.1	–	2.9	98.0	4.0	1.5
College City town, Lawrence County	81	13.6	2.5	8.6	9.9	–	3.7	96.3	84.0	6.2
Colt city, St. Francis County	155	40.6	4.5	2.6	1.3	–	1.9	96.8	76.1	1.3
Concord town, Cleburne County	129	20.2	3.9	1.6	7.8	–	1.6	69.0	1.6	1.6
Conway city, Faulkner County	10 139	37.2	8.5	11.5	10.6	.6	.3	96.8	93.3	.4

TIPSII [UPF] GPH505 CENSUS90 72583600 05/19/92 1:17 PM MACHINE: C DATA:CENSUS90S*PH5TIPSDA05. 05/06/92 10:49:08 TAPE: NONE FRAME: 194
TSF:CENSUS90*92. 05/06/92 10:50:30 UTF:CENSUS90*93. 05/06/92 10:50:30 META:CENSUS90S*PH5TABLES05. 05/06/92 11:07:49

Table 12. **Structural, Plumbing, and Equipment Characteristics: 1990**—Con.

[Data based on sample and subject to sampling variability, see text. For definitions of terms and meanings of symbols, see text]

State County Place and [In Selected States] County Subdivision	All housing units	Percent								
		Year structure built		Bedrooms						
		1980 to March 1990	1939 or earlier	None or 1	4 or more	Condominium	Lacking complete plumbing facilities	With public water system or private company	With public sewer	Lacking complete kitchen facilities
PLACE AND COUNTY SUBDIVISION—Con.										
Corinth town, Yell County	26	7.7	7.7	–	30.8	–	–	38.5	–	–
Corning city, Clay County	1 504	13.6	11.8	15.4	5.9	–	.7	99.3	98.0	1.1
Cotter city, Baxter County	434	17.7	30.6	15.7	5.3	2.1	3.0	98.6	95.9	2.5
Cotton Plant city, Woodruff County	559	6.3	24.9	8.6	12.3	–	6.4	98.0	97.3	7.7
Cove town, Polk County	190	25.8	15.3	23.7	2.1	–	1.1	95.3	16.8	–
Coy town, Lonoke County	71	12.7	12.7	–	–	–	9.9	93.0	25.4	4.2
Crawfordsville town, Crittenden County	230	27.8	16.5	15.7	3.9	–	6.5	96.5	96.5	4.3
Crossett city, Ashley County	2 562	6.9	11.0	9.8	11.3	–	.6	99.6	99.3	1.3
Cushman town, Independence County	191	16.2	12.0	10.5	5.2	–	6.3	92.1	9.9	–
Daisy town, Pike County	106	16.0	1.9	12.3	11.3	–	1.9	1.9	1.9	1.9
Damascus town	130	16.9	10.8	1.5	4.6	–	1.5	91.5	10.8	2.3
Faulkner County	65	24.6	7.7	–	3.1	–	–	95.4	15.4	4.6
Van Buren County	65	9.2	13.8	3.1	6.2	–	3.1	87.7	6.2	–
Danville city, Yell County	725	16.8	8.7	8.1	7.9	1.8	–	97.9	88.0	.3
Dardanelle city, Yell County	1 662	21.0	6.7	15.2	3.7	–	1.0	99.0	96.1	.8
Datto town, Clay County	55	12.7	21.8	3.6	10.9	–	–	96.4	3.6	–
Decatur city, Benton County	366	31.4	14.5	9.3	7.1	–	–	95.9	85.0	–
Delaplaine town, Greene County	54	5.6	16.7	–	5.6	–	–	100.0	18.5	–
Delight city, Pike County	166	6.6	36.7	9.6	9.6	–	6.0	93.4	94.0	3.6
Dell town, Mississippi County	138	7.2	13.8	10.1	6.5	–	–	100.0	2.9	–
Denning city, Franklin County	89	19.1	30.3	7.9	–	–	–	97.8	–	–
De Queen city, Sevier County	1 949	19.9	17.2	15.1	7.4	–	1.2	98.1	91.8	2.0
Dermott city, Chicot County	1 801	19.9	10.3	4.3	11.2	–	2.2	100.0	96.4	2.4
Des Arc city, Prairie County	848	19.2	9.6	10.4	6.0	–	2.4	98.7	98.2	2.2
De Valls Bluff town, Prairie County	351	15.1	26.2	15.4	8.8	–	8.0	94.0	82.6	8.8
De Witt city, Arkansas County	1 564	12.0	13.9	7.7	5.0	1.1	–	100.0	96.4	.3
Diamond City city, Boone County	391	9.0	1.5	9.7	2.6	–	1.8	97.7	14.1	1.0
Diaz city, Jackson County	502	27.3	2.4	3.6	3.0	–	.6	96.6	83.5	.8
Dierks city, Howard County	526	13.5	25.9	4.8	3.8	–	.8	97.5	80.4	1.5
Dover city, Pope County	492	35.8	13.0	8.1	4.3	–	–	99.2	87.4	–
Dumas city, Desha County	2 049	18.1	5.1	14.2	8.2	1.2	.6	100.0	98.9	.8
Dyer town, Crawford County	222	25.7	20.7	5.0	4.1	–	–	99.1	3.6	–
Dyess town, Mississippi County	178	25.8	10.7	6.2	6.7	–	1.7	100.0	94.4	–
Earle city, Crittenden County	1 295	16.3	9.3	10.3	9.1	–	4.6	99.5	97.8	6.5
East Camden town, Ouachita County	432	40.5	–	8.1	13.0	5.6	–	100.0	97.0	–
Edmondson town, Crittenden County	81	21.0	11.1	6.2	13.6	–	3.7	97.5	4.9	3.7
Egypt town, Craighead County	69	18.8	7.2	2.9	4.3	–	10.1	85.5	69.6	–
Elaine city, Phillips County	337	21.1	7.4	11.6	12.8	1.2	2.7	99.4	98.8	2.7
El Dorado city, Union County	10 269	10.0	16.5	12.4	8.4	.4	.4	99.9	98.4	.6
Elkins city, Washington County	287	23.0	16.0	4.2	9.1	–	–	96.5	67.9	.7
Elm Springs town, Washington County	349	20.6	11.2	7.2	11.7	–	.6	54.4	2.9	.6
Emerson town, Columbia County	152	27.0	5.3	–	9.9	–	2.6	100.0	95.4	–
Emmet city	201	13.9	16.4	6.0	8.0	–	1.0	96.0	86.1	1.0
Hempstead County	4	–	–	–	–	–	–	–	–	–
Nevada County	197	14.2	16.8	6.1	8.1	–	1.0	98.0	87.8	1.0
England city, Lonoke County	1 286	21.9	18.3	13.1	7.5	–	6.1	99.5	97.7	4.9
Enola town, Faulkner County	74	13.5	16.2	4.1	10.8	–	–	68.9	2.7	–
Eudora city, Chicot County	1 262	15.8	8.2	7.5	9.0	–	1.8	98.7	93.8	3.2
Eureka Springs city, Carroll County	1 067	20.1	39.3	17.1	17.9	–	1.6	97.9	87.2	1.5
Evening Shade town, Sharp County	158	10.8	12.7	3.8	9.5	–	–	100.0	1.3	6.3
Everton town, Boone County	60	10.0	28.3	6.7	36.7	–	8.3	73.3	–	–
Fairfield Bay CDP	1 855	38.9	.5	11.3	2.4	26.7	–	93.1	69.4	1.2
Cleburne County	88	70.5	–	–	8.0	–	–	56.8	14.8	–
Van Buren County	1 767	37.4	.6	11.9	2.2	28.1	–	94.9	72.2	1.3
Fargo town, Monroe County	52	23.1	7.7	–	13.5	–	7.7	92.3	15.4	–
Farmington city, Washington County	537	26.6	5.8	9.1	3.0	–	–	99.3	91.6	1.5
Fayetteville city, Washington County	18 826	30.5	10.3	20.7	8.8	1.7	.5	98.9	95.8	.8
Felsenthal town, Union County	196	34.2	10.7	14.3	2.6	–	10.7	45.4	38.3	10.7
Fifty-Six city, Stone County	83	39.8	2.4	12.0	3.6	–	2.4	84.3	–	–
Fisher town, Poinsett County	125	12.8	4.0	6.4	5.6	–	–	100.0	93.6	–
Flippin city, Marion County	524	22.5	13.2	9.4	4.6	–	.4	95.4	83.0	.4
Fordyce city, Dallas County	1 966	21.8	14.9	7.3	7.1	1.2	2.6	99.3	94.4	1.5
Foreman city, Little River County	570	19.3	14.0	13.3	6.7	1.2	5.8	95.3	69.3	4.7
Forrest City city, St. Francis County	5 195	18.6	8.1	12.8	7.4	.4	1.9	100.0	97.1	1.0
Fort Smith city, Sebastian County	33 054	16.6	13.1	19.1	9.1	.3	.4	100.0	98.0	.8
Fouke town, Miller County	249	17.7	6.8	12.0	5.2	–	1.6	91.2	90.0	1.6
Fountain Hill town, Ashley County	89	4.5	12.4	–	5.6	–	4.5	100.0	97.8	–
Fourche town, Perry County	23	–	–	13.0	–	–	–	87.0	–	–
Franklin town, Izard County	102	15.7	10.8	2.0	11.8	–	–	79.4	7.8	–
Fredonia (Biscoe) town, Prairie County	188	10.6	22.9	8.5	8.5	–	7.4	94.7	27.1	6.4
Friendship town, Hot Spring County	80	45.0	11.3	7.5	3.8	–	3.8	87.5	–	3.8
Fulton city, Hempstead County	126	25.4	30.2	8.7	4.8	–	.8	79.4	84.9	1.6
Garfield town, Benton County	140	24.3	28.6	19.3	3.6	–	4.3	78.6	1.4	8.6
Garland town, Miller County	185	14.1	15.7	7.6	15.7	–	5.9	91.4	100.0	5.4
Garner town, White County	71	14.1	11.3	2.8	5.6	–	2.8	100.0	8.5	–
Gassville city, Baxter County	480	27.3	4.8	8.5	3.1	–	1.0	97.3	92.3	–
Gateway town, Benton County	45	33.3	20.0	–	–	–	–	82.2	–	–
Gentry city, Benton County	684	32.2	14.9	8.2	7.9	–	–	95.0	86.1	.6
Georgetown town, White County	75	10.7	26.7	28.0	2.7	–	2.7	100.0	2.7	–
Gibson CDP, Pulaski County	1 479	22.5	.7	1.7	13.2	–	–	99.7	86.7	–
Gilbert town, Searcy County	31	–	71.0	16.1	19.4	–	–	80.6	–	–
Gillett city, Arkansas County	383	14.9	22.2	7.6	13.6	–	2.3	99.2	93.7	1.8
Gillham town, Sevier County	85	12.9	12.9	7.1	4.7	–	2.4	91.8	11.8	2.4
Gilmore town, Crittenden County	138	35.5	4.3	10.1	7.2	–	11.6	97.1	25.4	9.4
Glenwood town, Pike County	612	21.4	11.6	9.3	5.4	.8	1.8	96.7	88.4	1.3

TIPSII [UPF] GPH505 CENSUS90 72583600 05/19/92 1:17 PM MACHINE: C DATA:CENSUS90S*PH5TIPSDA05. 05/06/92 10:49:08 TAPE: NONE FRAME: 195
TSF:CENSUS90*92. 05/06/92 10:50:30 UTF:CENSUS90*93. 05/06/92 10:50:30 META:CENSUS90S*PH5TABLES05. 05/06/92 11:07:49

[Data based on sample and subject to sampling variability, see text. For definitions of terms and meanings of symbols, see text]

State County Place and [In Selected States] County Subdivision	All housing units	Percent								
		Year structure built		Bedrooms						
		1980 to March 1990	1939 or earlier	None or 1	4 or more	Condominium	Lacking complete plumbing facilities	With public water system or private company	With public sewer	Lacking complete kitchen facilities
PLACE AND COUNTY SUBDIVISION—Con.										
Goshen town, Washington County	236	31.4	12.7	7.2	15.7	–	2.1	47.5	1.3	1.3
Gosnell city, Mississippi County	1 381	44.6	–	1.9	2.8	–	–	100.0	97.8	.3
Gould city, Lincoln County	606	13.9	7.1	10.6	9.4	–	2.0	100.0	92.1	2.1
Grady city, Lincoln County	216	25.5	9.7	7.4	8.8	1.9	4.6	98.6	88.0	–
Grannis town, Polk County	205	18.0	10.2	8.8	4.4	–	–	48.8	2.0	1.5
Gravel Ridge CDP, Pulaski County	1 573	46.2	–	11.8	4.0	1.0	–	100.0	93.3	–
Gravette city, Benton County	613	18.3	21.7	13.7	10.6	1.5	1.8	96.2	80.4	2.9
Greenbrier city, Faulkner County	805	41.0	3.5	4.6	6.5	–	–	96.6	79.5	.2
Green Forest city, Carroll County	919	26.6	14.8	7.7	5.7	.8	–	99.3	92.7	.8
Greenland town, Washington County	313	29.7	8.0	1.6	10.2	–	–	99.7	82.1	.6
Greenway town, Clay County	94	14.9	19.1	4.3	4.3	–	4.3	97.9	91.5	4.3
Greenwood city, Sebastian County	1 526	31.8	8.8	5.0	5.8	–	–	99.3	77.5	–
Greers Ferry city, Cleburne County	525	24.4	2.3	8.2	5.7	–	.4	85.0	5.0	–
Griffithville town, White County	119	7.6	13.4	3.4	5.9	–	2.5	100.0	98.3	–
Grubbs town, Jackson County	248	17.3	6.0	12.5	1.2	–	6.5	98.8	97.2	4.4
Guion town, Izard County	81	2.5	58.0	22.2	2.5	–	7.4	92.6	2.5	3.7
Gum Springs town, Clark County	71	2.8	–	–	8.5	–	–	95.8	5.6	–
Gurdon city, Clark County	986	11.6	19.6	5.5	8.0	–	1.0	97.7	95.0	1.4
Guy town, Faulkner County	90	22.2	2.2	–	10.0	–	–	84.4	3.3	–
Hackett city, Sebastian County	214	24.8	13.6	6.5	4.7	–	.5	98.6	86.4	–
Hamburg city, Ashley County	1 254	16.2	13.2	12.0	9.6	–	1.4	96.6	97.4	1.4
Hampton city, Calhoun County	658	20.4	4.6	6.8	5.8	–	–	99.7	97.9	.3
Hardy city, Sharp County	346	18.5	15.9	13.3	4.3	1.2	–	98.3	68.2	1.7
Harrell city, Calhoun County	117	12.8	22.2	1.7	–	–	17.1	94.0	95.7	6.8
Harrisburg city, Poinsett County	802	15.7	11.0	7.4	5.9	.7	.4	100.0	97.0	–
Harrison city, Boone County	4 584	20.5	12.1	11.7	10.4	.5	.1	99.5	84.4	.4
Hartford city, Sebastian County	308	16.6	36.4	8.4	8.4	–	2.3	98.4	8.1	2.9
Hartman city, Johnson County	223	20.2	24.2	5.4	2.2	–	–	99.6	.4	1.3
Haskell city, Saline County	468	23.3	6.6	2.6	7.5	–	–	92.5	30.1	–
Hatfield town, Polk County	187	24.6	17.6	17.1	4.8	–	1.1	85.0	87.2	1.1
Havana city, Yell County	162	11.7	30.2	4.3	4.9	2.5	2.5	98.8	4.9	1.2
Haynes town, Lee County	82	4.9	7.3	12.2	13.4	–	4.9	100.0	87.8	7.3
Hazen city, Prairie County	715	17.3	15.4	7.4	5.9	–	4.9	98.0	96.8	3.6
Heber Springs city, Cleburne County	2 643	27.0	10.3	11.7	8.2	–	.8	99.7	89.3	1.1
Hector town, Pope County	188	16.5	21.3	3.2	8.0	–	1.6	94.1	5.3	1.6
Helena city, Phillips County	2 987	9.5	18.0	18.2	10.9	–	2.6	100.0	98.1	2.2
Hermitage town, Bradley County	310	56.1	4.2	25.8	5.8	4.8	1.0	98.4	97.7	1.0
Hickory Ridge city, Cross County	187	15.5	8.0	12.8	3.2	–	.5	100.0	100.0	–
Higden town, Cleburne County	172	24.4	9.3	11.0	2.9	–	2.9	89.5	1.2	5.8
Higginson town, White County	119	20.2	2.5	6.7	5.0	–	1.7	100.0	8.4	1.7
Highfill town, Benton County	40	40.0	30.0	7.5	10.0	–	12.5	–	10.0	12.5
Hindsville town, Madison County	21	9.5	71.4	14.3	14.3	–	–	95.2	14.3	–
Holly Grove town, Monroe County	282	18.1	13.8	3.5	9.9	–	3.9	100.0	92.9	2.8
Hope city, Hempstead County	4 194	20.4	15.7	11.3	7.8	–	.9	99.5	94.7	.2
Horatio city, Sevier County	376	23.1	20.5	8.2	6.4	–	1.9	98.1	92.3	1.1
Horseshoe Bend city	1 313	15.5	–	5.0	2.4	1.0	.2	98.2	40.2	–
Fulton County	12	33.3	–	–	–	–	–	75.0	16.7	–
Izard County	1 299	15.3	–	5.0	2.5	1.0	.2	98.5	40.5	–
Sharp County	2	–	–	–	–	–	–	–	–	–
Horseshoe Lake town, Crittenden County	327	12.2	1.8	2.8	10.4	–	1.8	96.6	11.6	1.8
Hot Springs city, Garland County	17 569	15.5	17.4	18.6	6.6	5.6	1.3	98.7	97.0	1.9
Hot Springs Village CDP	3 728	47.5	–	.5	3.7	7.7	–	91.8	88.4	–
Garland County	3 151	40.7	–	.4	3.3	6.8	–	92.0	88.2	–
Saline County	577	84.9	–	1.0	5.9	12.5	–	90.6	89.4	–
Houston town, Perry County	90	22.2	30.0	–	4.4	–	16.7	76.7	–	12.2
Hoxie city, Lawrence County	1 110	14.1	10.1	6.2	4.6	–	–	100.0	99.5	.8
Hughes city, St. Francis County	711	21.2	10.1	14.2	9.8	.7	2.5	99.6	92.1	2.1
Humnoke city, Lonoke County	137	14.6	9.5	10.2	5.8	–	9.5	97.8	10.2	5.1
Humphrey town	304	18.8	16.8	2.6	4.9	–	2.0	99.3	93.8	1.3
Arkansas County	173	20.2	13.3	–	2.3	–	2.3	100.0	96.0	1.2
Jefferson County	131	16.8	21.4	6.1	8.4	–	1.5	98.5	90.8	1.5
Hunter town, Woodruff County	101	17.8	20.8	–	10.9	–	2.0	87.1	6.9	–
Huntington city, Sebastian County	314	17.5	30.6	8.9	5.4	–	1.3	97.1	93.3	1.3
Huntsville city, Madison County	736	23.9	11.1	8.6	9.9	–	.3	99.0	93.1	1.1
Huttig town, Union County	350	24.3	25.1	3.1	6.0	–	3.4	100.0	95.1	.6
Imboden town, Lawrence County	338	24.9	16.3	14.8	8.9	–	.9	97.6	96.4	3.8
Jacksonport town, Jackson County	115	20.0	1.7	8.7	–	–	1.7	98.3	1.7	1.7
Jacksonville city, Pulaski County	10 890	23.2	1.1	10.7	9.7	.2	.4	99.9	98.3	.6
Jasper city, Newton County	180	27.8	11.1	24.4	3.9	–	1.7	95.6	94.4	3.9
Jennette town, Crittenden County	54	5.6	11.1	–	20.4	–	3.7	96.3	–	3.7
Jericho town, Crittenden County	77	22.1	7.8	2.6	7.8	–	6.5	100.0	18.2	5.2
Jerome city, Drew County	29	20.7	24.1	–	10.3	–	–	86.2	–	–
Johnson city, Washington County	272	35.7	12.1	2.6	1.5	–	–	82.4	78.7	.7
Joiner city, Mississippi County	225	28.4	12.9	5.8	9.3	–	2.7	100.0	95.6	2.7
Jonesboro city, Craighead County	19 537	29.7	7.2	10.8	10.1	1.3	.4	98.1	82.8	.8
Judsonia city, White County	763	14.4	8.4	8.1	5.1	–	2.2	99.0	87.3	2.4
Junction City city, Union County	246	15.9	11.4	2.8	13.0	–	–	100.0	93.5	.8
Keiser town, Mississippi County	314	10.2	8.0	6.1	3.5	–	–	100.0	99.4	–
Kensett city, White County	753	13.7	6.8	7.4	5.3	–	1.9	99.7	91.6	.3
Keo town, Lonoke County	84	15.5	45.2	–	10.7	–	4.8	100.0	92.9	6.0
Kibler town, Crawford County	330	34.2	4.5	9.1	6.4	–	2.4	93.0	3.6	2.1
Kingsland city, Cleveland County	197	18.3	10.7	7.1	5.6	–	4.6	95.9	7.1	2.0
Knobel town, Clay County	133	9.8	28.6	3.0	5.3	–	.8	98.5	67.7	9.0
Knoxville city, Johnson County	115	22.6	11.3	7.0	2.6	–	6.1	93.9	1.7	6.1
Lafe town, Greene County	125	31.2	16.0	6.4	7.2	–	–	95.2	–	2.4
LaGrange town, Lee County	52	17.3	15.4	13.5	15.4	–	11.5	92.3	3.8	11.5
Lake City town, Craighead County	744	13.8	8.6	9.3	3.0	–	.3	98.3	96.1	.4
Lake Hamilton CDP, Garland County	952	48.1	3.7	7.5	9.3	22.5	–	95.1	95.0	–
Lakeview town, Baxter County	275	13.1	.4	10.2	2.5	–	–	79.3	1.1	1.8
Lake View town, Phillips County	175	28.0	21.7	6.9	14.3	–	–	97.7	89.7	–
Lake Village city, Chicot County	1 105	21.8	12.1	20.4	9.8	.5	1.9	100.0	97.9	1.4
Lamar city, Johnson County	321	33.0	8.1	6.9	8.7	–	2.8	97.5	89.4	2.5

TIPSII [UPF] GPH505 CENSUS90 72583600 05/19/92 1:17 PM MACHINE: C DATA:CENSUS90S*PH5TIPSDA05. 05/06/92 10:49:08 TAPE: NONE FRAME: 196
TSF:CENSUS90*92. 05/06/92 10:50:30 UTF:CENSUS90*93. 05/06/92 10:50:30 META:CENSUS90S*PH5TABLES05. 05/06/92 11:07:49

Table 12. **Structural, Plumbing, and Equipment Characteristics: 1990**—Con.

[Data based on sample and subject to sampling variability, see text. For definitions of terms and meanings of symbols, see text]

State County Place and [In Selected States] County Subdivision	All housing units	Percent								
		Year structure built		Bedrooms						
		1980 to March 1990	1939 or earlier	None or 1	4 or more	Condominium	Lacking complete plumbing facilities	With public water system or private company	With public sewer	Lacking complete kitchen facilities
PLACE AND COUNTY SUBDIVISION—Con.										
Lavaca city, Sebastian County	500	31.0	5.2	3.6	4.4	–	1.0	99.6	92.6	.6
Leachville city, Mississippi County	793	11.6	15.4	10.0	5.3	–	.8	98.0	92.4	1.0
Lead Hill town, Boone County	152	17.8	13.8	5.3	3.9	–	–	89.5	9.2	–
Leola town, Grant County	199	23.1	10.6	5.0	5.5	–	–	100.0	93.5	1.0
Lepanto city, Poinsett County	876	25.2	12.1	12.9	7.5	.5	.2	99.8	96.9	.2
Leslie city, Searcy County	235	15.7	33.6	18.7	12.8	–	4.7	96.6	84.3	.9
Letona town, White County	104	12.5	26.0	4.8	6.7	–	–	70.2	–	–
Lewisville city, Lafayette County	619	12.9	17.0	7.3	8.6	–	4.7	95.3	79.2	3.4
Lexa city, Phillips County	131	6.9	24.4	4.6	5.3	–	6.1	98.5	90.8	2.3
Lincoln city, Washington County	677	14.3	23.2	7.4	5.2	–	–	98.8	91.9	.3
Little Flock city, Benton County	354	37.3	3.4	3.7	8.5	–	.6	78.5	12.7	–
Little Rock city, Pulaski County	80 985	19.7	9.7	18.3	11.5	2.8	.5	99.5	97.2	1.0
Lockesburg town, Sevier County	276	17.0	18.1	2.2	4.0	–	–	93.8	73.2	2.9
London city, Pope County	352	32.4	8.0	4.3	9.9	–	.9	96.3	12.2	.9
Lonoke city, Lonoke County	1 616	24.3	12.9	9.3	8.4	.8	–	100.0	98.0	2.2
Lonsdale town, Garland County	57	17.5	22.8	21.1	7.0	–	–	89.5	7.0	10.5
Louann town, Ouachita County	84	8.3	6.0	16.7	–	–	–	100.0	90.5	–
Lowell city, Benton County	515	28.5	11.5	5.0	4.1	–	1.6	88.2	57.5	1.6
Luxora town, Mississippi County	522	19.9	8.2	14.8	4.0	–	4.8	100.0	94.4	3.4
Lynn town, Lawrence County	145	10.3	11.0	8.3	4.1	–	–	86.2	2.1	–
McCaskill city, Hempstead County	38	–	42.1	–	7.9	–	–	73.7	13.2	–
McCrory city, Woodruff County	811	17.9	7.3	8.8	8.0	.6	.5	99.8	97.5	.9
McDougal town, Clay County	100	11.0	15.0	10.0	4.0	–	9.0	97.0	79.0	2.0
McGehee city, Desha County	2 048	17.2	19.0	11.4	8.8	.7	–	98.5	96.8	3.4
McNab town, Hempstead County	42	40.5	–	–	–	–	23.8	–	–	–
McNeil city, Columbia County	279	13.3	19.0	1.8	12.9	11.1	2.9	98.2	93.9	2.2
McRae city, White County	299	19.4	9.4	14.7	4.7	–	2.0	99.3	96.7	.7
Madison city, St. Francis County	456	36.4	8.3	14.3	6.1	.7	2.9	99.8	89.9	1.5
Magazine city, Logan County	355	22.0	20.8	11.3	3.9	–	1.1	98.0	97.2	2.8
Magness town, Independence County	81	30.9	24.7	3.7	2.5	–	–	93.8	8.6	2.5
Magnolia city, Columbia County	4 689	15.8	7.9	15.0	9.4	–	1.1	100.0	97.0	.9
Malvern city, Hot Spring County	4 214	11.9	12.4	9.0	5.5	1.0	1.1	99.5	94.4	.6
Mammoth Spring city, Fulton County	555	16.6	17.5	15.1	5.8	–	1.4	97.5	84.0	2.3
Manila city, Mississippi County	1 118	17.4	8.8	9.7	2.1	–	1.4	98.9	89.4	.4
Mansfield city	520	24.4	23.7	7.9	9.0	–	1.5	91.3	89.8	.2
Scott County	208	24.5	19.7	9.1	10.6	–	2.9	85.6	84.1	–
Sebastian County	312	24.4	26.3	7.1	8.0	–	.6	95.2	93.6	.3
Marianna city, Lee County	2 237	19.7	20.8	12.6	8.7	.8	3.4	99.9	98.3	1.1
Marie town, Mississippi County	47	27.7	–	10.6	4.3	6.4	–	100.0	87.2	–
Marion city, Crittenden County	1 568	44.1	6.0	9.1	12.3	–	.6	99.6	98.3	–
Marked Tree city, Poinsett County	1 246	20.9	5.5	12.8	6.6	1.4	2.0	100.0	96.7	.6
Marmaduke city, Greene County	520	26.7	11.2	10.0	2.3	.8	.8	100.0	97.7	1.0
Marshall city, Searcy County	633	19.0	16.1	10.1	8.4	–	1.7	99.5	86.6	.6
Marvell city, Phillips County	627	2.4	14.7	9.1	4.9	–	3.8	100.0	93.1	1.3
Maumelle city, Pulaski County	2 668	79.7	–	9.7	14.2	7.4	.2	99.8	99.3	–
Mayflower city, Faulkner County	708	21.5	2.5	7.2	2.8	–	1.8	97.3	89.7	1.1
Maynard town, Randolph County	164	23.2	9.8	2.4	4.3	–	–	86.6	68.3	2.4
Melbourne city, Izard County	705	16.7	8.7	9.2	7.0	.6	.3	98.0	77.7	–
Mena city, Polk County	2 619	23.6	17.3	13.1	7.9	–	.3	96.7	91.0	1.2
Menifee city, Conway County	132	22.0	–	4.5	14.4	–	12.9	90.2	3.0	12.9
Midland town, Sebastian County	119	12.6	23.5	2.5	3.4	–	16.0	87.4	18.5	20.2
Mineral Springs city, Howard County	431	12.1	12.8	6.5	9.3	–	1.4	97.4	90.0	–
Minturn town, Lawrence County	59	15.3	10.2	–	3.4	–	3.4	79.7	13.6	3.4
Mitchellville city, Desha County	183	16.9	16.4	6.6	7.7	–	–	100.0	100.0	1.6
Monette city, Craighead County	538	14.1	20.3	8.6	3.2	–	.7	99.1	98.3	–
Monticello city, Drew County	3 267	17.1	14.4	7.7	8.9	–	1.6	100.0	92.1	.9
Montrose city, Ashley County	194	11.3	9.8	6.2	9.3	–	4.1	97.9	95.4	3.1
Moorefield town, Independence County	70	34.3	20.0	4.3	14.3	–	–	97.1	–	–
Moro town, Lee County	114	5.3	11.4	3.5	–	–	–	100.0	93.0	1.8
Morrilton city, Conway County	2 891	17.3	15.8	13.7	9.4	–	1.6	97.4	93.5	1.4
Morrison Bluff town, Logan County	30	23.3	16.7	6.7	–	–	20.0	83.3	–	10.0
Mountainburg city, Crawford County	251	10.8	14.3	5.2	8.0	–	.8	96.8	41.0	2.0
Mountain Home city, Baxter County	4 561	24.8	.7	5.4	3.3	2.5	.1	98.3	96.7	–
Mountain Pine city, Garland County	335	21.2	34.0	10.4	7.8	–	1.8	98.5	96.7	.6
Mountain View city, Stone County	1 186	30.8	4.4	17.1	3.1	–	.4	94.9	85.9	.4
Mount Ida city, Montgomery County	330	11.5	15.5	17.9	12.7	–	1.5	97.0	82.7	4.2
Mount Pleasant town, Izard County	178	20.8	4.5	3.9	5.1	2.2	–	90.4	12.9	–
Mount Vernon town, Faulkner County	82	12.2	22.0	–	6.1	–	–	79.3	2.4	4.9
Mulberry city, Crawford County	684	21.1	12.3	7.5	3.7	–	.6	97.4	75.6	.3
Murfreesboro city, Pike County	665	13.8	12.8	5.4	11.0	–	.2	99.8	97.3	–
Nashville city, Howard County	1 908	22.9	11.8	13.4	6.6	–	–	97.5	94.3	1.4
Newark city, Independence County	478	24.3	15.1	10.3	5.0	.4	–	100.0	96.9	–
Newport city, Jackson County	3 179	15.6	8.1	14.0	7.1	.8	.6	99.6	97.5	.6
Nimmons town, Clay County	47	17.0	14.9	10.6	6.4	–	2.1	51.1	91.5	–
Norfork city, Baxter County	180	18.3	15.6	12.8	4.4	–	2.2	84.4	55.6	3.3
Norman town, Montgomery County	221	16.7	26.2	9.5	3.6	–	5.0	93.7	5.4	1.4
Norphlet city, Union County	327	23.2	11.6	2.1	5.5	–	1.2	100.0	74.9	–
North Crossett CDP, Ashley County	1 386	21.4	4.0	7.4	6.3	–	–	96.4	88.4	–
North Little Rock city, Pulaski County	27 255	12.2	7.0	13.1	10.5	1.1	.3	99.7	98.1	.4
Oak Grove town, Carroll County	106	16.0	22.6	2.8	3.8	–	.9	23.6	–	–
Oak Grove Heights town, Greene County	189	31.7	5.8	2.1	5.3	–	–	72.0	1.1	1.6
Oakhaven city, Hempstead County	8	–	25.0	–	25.0	–	–	100.0	75.0	–
Oden town, Montgomery County	77	9.1	15.6	9.1	9.1	–	2.6	70.1	2.6	2.6
Ogden town, Little River County	124	32.3	.8	5.6	9.7	–	–	99.2	10.5	–
Oil Trough city, Independence County	100	24.0	2.0	–	–	–	–	100.0	9.0	7.0
O'Kean town, Randolph County	100	23.0	3.0	12.0	–	–	1.0	95.0	34.0	1.0
Okolona town, Clark County	108	12.0	6.5	–	6.5	–	–	94.4	16.7	2.8
Ola city, Yell County	505	15.6	19.6	18.4	6.3	–	–	98.2	95.2	.8

TIPSII [UPF] GPH505 CENSUS90 72583600 05/19/92 1:17 PM MACHINE: C DATA:CENSUS90S*PH5TIPSDA05. 05/06/92 10:49:08 TAPE: NONE FRAME: 197
TSF:CENSUS90*92. 05/06/92 10:50:30 UTF:CENSUS90*93. 05/06/92 10:50:30 META:CENSUS90S*PH5TABLES05. 05/06/92 11:07:49

Table 12. **Structural, Plumbing, and Equipment Characteristics: 1990**—Con.

[Data based on sample and subject to sampling variability, see text. For definitions of terms and meanings of symbols, see text]

State County Place and [In Selected States] County Subdivision	All housing units	Percent								
		Year structure built		Bedrooms						
		1980 to March 1990	1939 or earlier	None or 1	4 or more	Condominium	Lacking complete plumbing facilities	With public water system or private company	With public sewer	Lacking complete kitchen facilities
PLACE AND COUNTY SUBDIVISION—Con.										
Omaha town, Boone County	104	8.7	21.2	9.6	2.9	–	1.0	95.2	1.9	–
Oppelo city, Conway County	256	9.4	9.0	2.7	4.7	–	.8	96.1	3.5	.8
Osceola city, Mississippi County	3 299	20.0	7.8	13.3	7.4	.5	2.8	100.0	99.3	2.5
Oxford city, Izard County	282	19.9	19.9	6.4	11.3	–	3.5	90.1	3.5	2.1
Ozan city, Hempstead County	46	4.3	50.0	4.3	4.3	–	4.3	80.4	–	–
Ozark city, Franklin County	1 513	24.3	14.1	11.6	5.3	–	–	99.4	91.0	–
Palestine city, St. Francis County	272	24.3	3.3	5.5	8.1	–	2.2	93.0	90.8	.7
Pangburn city, White County	316	10.4	21.2	7.3	2.5	–	2.2	99.4	88.3	2.8
Paragould city, Greene County	7 904	24.7	9.9	8.1	7.4	.2	.5	95.6	87.6	.4
Paris city, Logan County	1 654	15.0	23.4	9.6	5.1	–	–	99.3	89.0	.4
Parkdale city, Ashley County	84	10.7	13.1	9.5	7.1	–	7.1	89.3	86.9	4.8
Parkers-Iron Springs CDP, Pulaski County	1 377	27.2	4.4	2.9	9.5	–	–	95.4	7.2	.7
Parkin city, Cross County	681	12.3	14.5	9.8	8.2	1.8	1.0	99.6	93.5	.3
Patmos town, Hempstead County	15	26.7	46.7	–	13.3	–	–	–	–	–
Patterson town, Woodruff County	204	13.2	4.4	2.5	5.4	–	1.5	100.0	100.0	–
Peach Orchard town, Clay County	111	6.3	26.1	–	14.4	–	6.3	97.3	16.2	5.4
Pea Ridge city, Benton County	638	17.9	6.0	5.0	8.2	–	.5	97.6	86.2	1.9
Perla town, Hot Spring County	80	43.8	8.8	16.3	1.3	–	–	98.8	36.3	–
Perry town, Perry County	100	12.0	16.0	4.0	3.0	–	1.0	98.0	93.0	–
Perrytown city, Hempstead County	122	32.0	2.5	13.1	3.3	–	–	62.3	21.3	–
Perryville city, Perry County	485	30.5	5.2	8.2	6.8	1.2	1.2	98.4	77.3	1.0
Piggott city, Clay County	1 777	19.7	12.0	8.1	10.3	–	1.0	100.0	97.6	.8
Pindall town, Searcy County	62	32.3	14.5	–	–	–	4.8	48.4	–	8.1
Pine Bluff city, Jefferson County	23 189	11.7	8.9	12.1	9.0	.7	.7	99.7	94.0	.7
Pineville town, Izard County	91	18.7	2.2	5.5	7.7	–	2.2	92.3	14.3	2.2
Piney CDP, Garland County	1 292	23.8	1.8	12.2	8.3	–	1.5	81.0	73.3	.3
Plainview city, Yell County	314	15.6	23.2	5.7	6.4	–	6.1	91.1	84.4	3.5
Pleasant Plains town, Independence County	95	12.6	5.3	–	10.5	–	2.1	68.4	–	–
Plumerville city, Conway County	342	17.3	17.5	5.6	5.8	–	1.5	98.8	94.2	2.0
Pocahontas city, Randolph County	2 736	20.5	7.8	14.5	8.8	.6	.3	98.8	97.5	–
Pollard town, Clay County	114	7.0	12.3	1.8	7.0	–	1.8	98.2	–	12.3
Portia town, Lawrence County	244	12.3	7.8	9.0	2.5	–	3.3	94.7	94.7	1.6
Portland city, Ashley County	249	17.7	13.3	10.4	5.2	–	2.0	99.2	100.0	2.8
Pottsville town, Pope County	420	28.8	12.6	4.8	3.3	–	.7	95.2	5.5	–
Powhatan town, Lawrence County	21	47.6	–	4.8	–	–	9.5	–	–	9.5
Poyen town, Grant County	147	27.2	4.8	10.2	4.1	–	–	96.6	2.7	–
Prairie Creek CDP, Benton County	647	23.8	–	2.8	2.2	3.7	–	94.1	5.1	–
Prairie Grove city, Washington County	773	11.4	23.8	8.2	10.0	–	–	98.6	95.9	–
Prattsville town, Grant County	107	23.4	12.1	–	7.5	–	–	97.2	8.4	–
Prescott city, Nevada County	1 567	20.7	14.2	11.5	10.0	–	.8	98.6	96.1	.8
Pyatt town, Marion County	100	23.0	23.0	–	4.0	–	7.0	69.0	14.0	5.0
Quitman city	294	26.2	19.0	7.8	8.8	–	1.4	95.9	64.6	1.7
Cleburne County	290	26.6	19.3	7.9	9.0	–	1.4	95.9	65.5	1.7
Faulkner County	4	–	–	–	–	–	–	100.0	–	–
Ratcliff city, Logan County	81	19.8	28.4	–	11.1	–	–	90.1	3.7	–
Ravenden town, Lawrence County	137	17.5	16.1	10.2	5.1	–	2.2	92.7	50.4	2.2
Ravenden Springs town, Randolph County	75	29.3	17.3	12.0	–	–	2.7	82.7	9.3	–
Reader town	49	28.6	20.4	6.1	16.3	–	10.2	18.4	18.4	10.2
Nevada County	2	–	–	–	–	–	–	–	–	–
Ouachita County	47	29.8	21.3	6.4	17.0	–	10.6	19.1	19.1	10.6
Rector city, Clay County	1 084	7.8	16.9	7.3	5.8	–	1.8	99.8	99.4	2.1
Redfield town, Jefferson County	413	39.7	7.7	5.3	7.3	–	.2	98.5	80.4	–
Reed town, Desha County	116	13.8	14.7	4.3	11.2	–	1.7	100.0	100.0	5.2
Reyno town, Randolph County	209	10.5	5.3	2.4	5.3	–	–	98.6	100.0	–
Rison city, Cleveland County	521	23.8	16.1	9.6	11.7	–	.6	99.4	77.0	–
Rockport town, Hot Spring County	181	20.4	6.1	8.3	6.1	–	–	68.0	7.7	–
Rockwell CDP, Garland County	1 227	20.5	3.6	5.1	14.3	11.9	–	88.3	39.7	.5
Roe town, Monroe County	60	21.7	10.0	8.3	13.3	–	–	100.0	96.7	–
Rogers city, Benton County	10 291	35.6	5.7	9.8	8.4	.4	.4	96.6	85.3	.8
Rondo town, Lee County	101	25.7	3.0	5.0	12.9	–	5.0	97.0	95.0	5.0
Rose Bud town, White County	73	23.3	8.2	2.7	2.7	–	4.1	78.1	–	4.1
Rosston town, Nevada County	111	37.8	12.6	9.0	5.4	–	8.1	98.2	.9	4.5
Rudy town, Crawford County	20	10.0	15.0	10.0	–	–	–	100.0	10.0	–
Russell town, White County	76	38.2	11.8	18.4	6.6	–	3.9	100.0	96.1	–
Russellville city, Pope County	8 653	35.1	6.1	9.7	7.7	.6	.4	98.3	88.7	.9
St. Charles town, Arkansas County	109	24.8	23.9	20.2	11.0	–	–	92.7	12.8	–
St. Francis city, Clay County	106	3.8	20.8	4.7	1.9	–	2.8	97.2	94.3	4.7
St. Paul town, Madison County	60	11.7	33.3	23.3	–	–	–	81.7	5.0	–
Salem city, Fulton County	649	20.6	6.6	13.4	5.1	–	1.5	99.1	90.6	3.9
Salem CDP, Saline County	1 008	22.8	1.4	2.6	10.3	–	–	87.6	17.3	–
Salesville town, Baxter County	208	16.8	1.0	3.4	8.2	–	–	88.0	1.0	1.0
Scranton city, Logan County	96	15.6	28.1	4.2	4.2	–	–	88.5	2.1	–
Searcy city, White County	5 572	26.6	6.2	10.2	7.1	1.5	.3	99.7	92.5	.8
Sedgwick town, Lawrence County	42	14.3	23.8	7.1	–	–	–	100.0	–	–
Shannon Hills city, Saline County	620	19.7	–	1.1	6.8	–	.2	95.8	81.6	.2
Sheridan city, Grant County	1 279	21.9	14.0	5.7	9.9	–	–	99.5	93.4	.5
Sherrill town, Jefferson County	43	14.0	–	11.6	–	–	–	100.0	9.3	–
Sherwood city, Pulaski County	7 375	35.2	1.5	6.3	12.4	1.2	.1	100.0	95.2	.2
Shirley town, Van Buren County	177	20.3	24.3	9.6	4.5	–	1.1	83.6	3.4	3.4
Sidney town, Sharp County	88	20.5	28.4	4.5	9.1	–	2.3	95.5	2.3	2.3
Siloam Springs city, Benton County	3 241	23.0	17.7	16.1	10.2	.6	1.4	98.6	91.2	.7
Smackover city, Union County	956	15.3	11.0	5.1	9.1	–	1.6	99.0	90.2	.5
Smithville town, Lawrence County	55	7.3	3.6	–	3.6	–	–	–	5.5	–
South Lead Hill town, Boone County	46	15.2	17.4	4.3	4.3	–	–	87.0	15.2	–
Sparkman town, Dallas County	248	19.4	15.3	9.7	6.9	2.4	2.8	98.0	88.3	2.8
Springdale city	11 994	24.5	5.0	8.1	7.1	.5	.4	97.1	87.1	.4
Benton County	340	32.1	1.8	3.5	8.5	–	1.2	96.8	7.4	.6
Washington County	11 654	24.3	5.1	8.2	7.0	.6	.4	97.1	89.4	.4
Stamps city, Lafayette County	982	12.3	23.0	7.1	12.1	–	3.1	99.8	98.6	2.4
Star City city, Lincoln County	863	19.4	8.5	11.8	6.8	–	.1	100.0	95.0	1.0
Stephens city, Ouachita County	497	12.3	21.7	7.6	9.1	–	1.8	98.4	76.5	.6
Strawberry town, Lawrence County	118	16.1	5.9	2.5	5.9	–	–	89.8	2.5	.8
Strong city, Union County	306	10.5	16.0	4.9	3.9	–	1.3	99.7	95.1	1.0
Stuttgart city, Arkansas County	4 408	12.4	14.4	9.0	9.7	–	.6	99.8	99.8	.6

TIPSII [UPF] GPH505 CENSUS90 72583600 05/19/92 1:17 PM MACHINE: C DATA:CENSUS90S*PH5TIPSDA05. 05/06/92 10:49:08 TAPE: NONE FRAME: 198
TSF:CENSUS90*92. 05/06/92 10:50:30 UTF:CENSUS90*93. 05/06/92 10:50:30 META:CENSUS90S*PH5TABLES05. 05/06/92 11:07:49

Table 12. **Structural, Plumbing, and Equipment Characteristics: 1990**—Con.

[Data based on sample and subject to sampling variability, see text. For definitions of terms and meanings of symbols, see text]

State County Place and [In Selected States] County Subdivision	All housing units	Percent								
		Year structure built		Bedrooms						
		1980 to March 1990	1939 or earlier	None or 1	4 or more	Condominium	Lacking complete plumbing facilities	With public water system or private company	With public sewer	Lacking complete kitchen facilities
PLACE AND COUNTY SUBDIVISION—Con.										
Subiaco town, Logan County	138	9.4	27.5	3.6	10.1	–	2.2	100.0	66.7	6.5
Success town, Clay County	82	–	18.3	2.4	2.4	–	3.7	93.9	2.4	–
Sulphur Rock town, Independence County	143	18.2	12.6	4.9	2.8	–	–	89.5	1.4	1.4
Sulphur Springs city, Benton County	230	17.0	44.3	8.7	7.0	–	–	93.9	90.0	5.7
Summit city, Marion County	220	24.1	4.5	7.3	7.3	–	2.3	90.5	66.4	2.3
Sunset town, Crittenden County	258	34.9	9.7	17.1	6.2	–	5.4	100.0	91.5	3.1
Swifton city, Jackson County	350	10.6	7.7	.9	4.3	–	2.0	98.9	98.6	1.4
Taylor city, Columbia County	261	10.0	8.4	–	1.9	–	–	97.7	99.2	–
Texarkana city, Miller County	9 854	16.6	13.6	14.1	6.4	.2	.4	98.4	95.9	.5
Thornton city, Calhoun County	215	14.4	15.3	1.4	7.9	–	–	98.1	94.4	–
Tillar city	116	11.2	36.2	–	7.8	–	–	100.0	95.7	–
Desha County	21	19.0	9.5	–	9.5	–	–	100.0	100.0	–
Drew County	95	9.5	42.1	–	7.4	–	–	100.0	94.7	–
Tinsman city, Calhoun County	9	–	–	–	–	–	–	55.6	22.2	–
Tollette town, Howard County	121	25.6	5.8	3.3	13.2	–	3.3	90.1	1.7	7.4
Tontitown town, Washington County	199	27.1	9.0	3.0	15.6	–	–	95.5	1.5	–
Traskwood town, Saline County	187	32.1	8.0	3.2	6.4	–	–	90.4	1.1	–
Trumann city, Poinsett County	2 636	16.2	9.7	13.3	3.3	–	.6	99.8	93.1	.9
Tuckerman city, Jackson County	875	11.0	8.9	5.8	6.1	–	.2	99.5	95.4	.5
Tull town, Grant County	118	25.4	16.1	–	5.9	–	.8	96.6	–	.8
Tupelo town, Jackson County	101	7.9	10.9	11.9	2.0	–	4.0	99.0	–	5.9
Turrell city, Crittenden County	344	29.7	2.9	6.4	2.6	–	7.8	100.0	95.9	4.7
Tyronza town, Poinsett County	326	28.8	19.9	7.7	8.3	–	–	100.0	95.4	–
Ulm town, Prairie County	86	12.8	19.8	9.3	11.6	–	–	100.0	100.0	5.8
Valley Springs town, Boone County	88	12.5	19.3	3.4	5.7	–	3.4	79.5	–	3.4
Van Buren city, Crawford County	5 798	33.9	10.6	9.3	7.9	–	.4	99.8	89.1	1.0
Vandervoort town, Polk County	55	18.2	40.0	14.5	23.6	–	–	76.4	–	–
Victoria town, Mississippi County	29	–	55.2	–	6.9	–	–	93.1	79.3	–
Vilonia town, Faulkner County	410	30.7	11.5	1.2	5.9	–	1.0	87.6	6.8	.5
Viola town, Fulton County	172	12.8	9.9	7.6	9.9	–	–	95.3	2.9	4.1
Wabbaseka city, Jefferson County	146	19.2	27.4	8.2	17.8	–	11.0	100.0	97.9	5.5
Waldenburg town, Poinsett County	39	2.6	–	5.1	–	–	–	100.0	84.6	–
Waldo city, Columbia County	669	13.0	17.3	3.7	6.7	–	1.9	98.8	90.9	1.8
Waldron city, Scott County	1 405	30.2	10.4	13.2	5.8	.4	.4	99.6	94.0	.9
Walnut Ridge city, Lawrence County	1 981	20.2	11.5	7.3	8.6	–	–	100.0	96.8	–
Ward city, Lonoke County	506	20.0	8.7	6.1	4.3	–	2.4	99.2	70.9	1.4
Warren city, Bradley County	2 819	14.5	16.3	10.1	8.4	.6	1.8	99.6	92.4	2.8
Washington city, Hempstead County	113	11.5	34.5	8.8	3.5	–	7.1	89.4	16.8	2.7
Watson city, Desha County	108	8.3	20.4	10.2	4.6	–	–	100.0	98.1	–
Weiner city, Poinsett County	316	17.7	8.5	1.6	6.3	–	.6	100.0	94.3	.6
Weldon town, Jackson County	45	8.9	20.0	6.7	6.7	–	4.4	91.1	–	4.4
West Crossett CDP, Ashley County	768	25.5	5.1	11.5	6.6	–	2.2	93.6	12.8	2.2
Western Grove town, Newton County	164	23.8	14.6	10.4	1.8	–	2.4	86.0	5.5	2.4
West Fork city, Washington County	617	15.6	16.5	4.9	8.1	–	1.9	95.0	74.9	1.1
West Helena city, Phillips County	3 671	7.9	8.3	9.1	5.9	.6	.5	100.0	98.5	.4
West Memphis city, Crittenden County	10 505	17.2	1.6	9.9	8.3	.8	1.1	100.0	99.3	1.0
West Point town, White County	66	3.0	19.7	3.0	6.1	–	–	100.0	–	–
Wheatley city, St. Francis County	193	19.2	11.4	5.7	6.7	–	3.1	99.0	96.4	–
Whelen Springs town, Clark County	45	8.9	31.1	4.4	28.9	–	–	–	–	4.4
White Hall city, Jefferson County	1 391	31.8	2.8	1.9	6.7	–	–	99.1	78.6	–
Wickes town, Polk County	215	17.7	7.9	17.7	2.8	–	3.3	86.0	20.9	2.3
Widener town, St. Francis County	156	12.2	9.6	10.9	7.1	–	7.1	96.8	89.7	5.8
Wiederkehr Village city, Franklin County	21	23.8	9.5	–	14.3	–	–	42.9	–	–
Williford town, Sharp County	48	2.1	27.1	–	–	–	8.3	83.3	10.4	–
Willisville town, Nevada County	96	18.8	22.9	9.4	–	–	12.5	85.4	8.3	16.7
Wilmar city, Drew County	244	19.3	7.4	4.9	12.3	–	.4	98.4	98.0	2.0
Wilmot city, Ashley County	440	15.7	9.1	3.6	11.4	–	.7	100.0	66.6	–
Wilson town, Mississippi County	391	24.6	7.2	10.2	7.7	–	–	100.0	98.5	–
Wilton town, Little River County	218	32.6	8.7	7.3	8.7	–	4.6	93.1	84.9	1.8
Winchester city, Drew County	87	10.3	10.3	6.9	13.8	–	5.7	92.0	4.6	2.3
Winslow city, Washington County	167	17.4	34.1	12.0	9.6	–	3.6	84.4	1.2	4.8
Winthrop city, Little River County	120	13.3	19.2	10.8	7.5	–	–	74.2	7.5	–
Wooster town, Faulkner County	183	42.1	6.0	3.8	10.9	–	–	93.4	6.6	–
Wrightsville city, Pulaski County	418	20.3	2.6	8.9	12.9	–	6.2	96.2	8.1	4.8
Wynne city, Cross County	3 079	24.2	13.0	7.1	8.9	–	1.0	99.7	96.1	.6
Yellville city, Marion County	565	20.0	8.7	12.6	8.5	–	.5	95.4	89.6	1.1
Zinc town, Boone County	47	21.3	17.0	27.7	–	–	19.1	–	–	25.5

TIPSII [UPF] GPH505 CENSUS90 72583600 05/19/92 1:17 PM MACHINE: C DATA:CENSUS90S*PH5TIPSDA05. 05/06/92 10:49:08 TAPE: NONE FRAME: 199
TSF:CENSUS90*92. 05/06/92 10:50:30 UTF:CENSUS90*93. 05/06/92 10:50:30 META:CENSUS90S*PH5TABLES05. 05/06/92 11:07:49

Table 13. Fuels and Equipment Characteristics: 1990

[Data based on sample and subject to sampling variability, see text. For definitions of terms and meanings of symbols, see text]

State County County Subdivision Place	All occupied housing units	Percent with— House heating fuel: Utility gas	Bottled, tank, or LP gas	Electricity	Fuel oil, kerosene, etc.	Other or none	Vehicles available: None	1	2 or more	No telephone in unit
The State	**891 179**	**52.8**	**11.6**	**22.7**	**.2**	**12.7**	**9.8**	**33.9**	**56.2**	**10.9**
Arkansas County	8 389	55.0	12.3	25.5	.2	7.0	12.1	32.0	55.9	13.4
Arkansas township	54	–	68.5	22.2	–	9.3	–	–	100.0	33.3
Barton township	82	–	57.3	7.3	–	35.4	7.3	34.1	58.5	14.6
Bayou Meto township	80	–	70.0	7.5	7.5	15.0	7.5	8.8	83.8	31.3
Brewer township	28	–	67.9	–	–	32.1	–	57.1	42.9	32.1
Chester township	139	–	40.3	27.3	–	32.4	–	21.6	78.4	17.3
Crockett township	57	–	42.1	47.4	–	10.5	10.5	36.8	52.6	–
Garland township	59	11.9	57.6	30.5	–	–	–	16.9	83.1	11.9
Gum Pond township	4 114	68.1	1.9	28.7	–	1.2	14.6	35.7	49.7	12.7
Stuttgart city (pt.)	3 920	70.0	.7	28.1	–	1.2	14.5	35.2	50.3	11.8
Henton township	208	69.7	14.9	10.6	–	4.8	12.0	28.8	59.1	13.9
Humphrey town (pt.)	124	87.1	–	12.9	–	–	17.7	38.7	43.5	16.1
Keaton township	367	1.6	43.9	22.6	–	31.9	3.8	33.8	62.4	12.5
La Grue township	1 955	58.8	9.7	23.9	.6	7.0	13.4	30.3	56.4	16.7
De Witt city	1 436	69.8	3.7	24.9	–	1.6	15.9	31.9	52.2	15.7
McFall township	53	–	58.5	30.2	–	11.3	9.4	11.3	79.2	9.4
Mill Bayou township	225	70.7	14.2	9.3	–	5.8	8.9	15.6	75.6	8.9
Almyra town	125	84.0	6.4	7.2	–	2.4	11.2	19.2	69.6	7.2
Morris township	228	28.1	16.7	51.8	–	3.5	7.9	18.9	73.2	5.3
Stuttgart city (pt.)	125	36.0	–	64.0	–	–	14.4	24.8	60.8	9.6
Point Deluce township	84	14.3	23.8	31.0	–	31.0	–	7.1	92.9	–
Prairie township	270	2.6	46.7	14.4	–	36.3	10.0	30.4	59.6	5.2
St. Charles town	67	–	59.7	11.9	–	28.4	7.5	34.3	58.2	14.9
Stanley township	386	67.9	13.2	14.0	–	4.9	7.0	39.9	53.1	13.2
Gillett city	354	71.5	7.9	15.3	–	5.4	7.6	41.0	51.4	14.4
Ashley County	8 890	51.4	14.3	21.4	.2	12.8	11.0	32.6	56.4	11.8
Banner township	27	–	70.4	–	–	29.6	–	51.9	48.1	–
Bayou township	26	23.1	50.0	–	–	26.9	23.1	–	76.9	50.0
Bearhouse township	14	–	42.9	–	–	57.1	–	42.9	57.1	–
Beech Creek township	20	–	45.0	–	–	55.0	25.0	30.0	45.0	25.0
Carter township	1 598	54.3	11.0	24.2	.4	10.1	10.0	36.5	53.4	16.7
Hamburg city	1 167	67.7	3.5	22.0	–	6.8	9.1	40.3	50.6	17.3
De Bastrop township	103	61.2	23.3	11.7	–	3.9	26.2	33.0	40.8	34.0
Parkdale city	75	78.7	6.7	10.7	–	4.0	17.3	33.3	49.3	21.3
Egypt township	4 542	65.0	4.2	24.0	–	6.8	10.5	31.1	58.3	7.5
Crossett city	2 412	78.5	1.0	19.8	–	.7	11.5	33.8	54.7	7.3
North Crossett CDP (pt.)	1 195	54.9	3.3	27.9	–	13.9	7.9	33.7	58.3	5.8
West Crossett CDP	652	57.1	7.8	26.5	–	8.6	10.4	24.2	65.3	12.9
Elon township	188	–	48.4	21.3	–	30.3	5.3	24.5	70.2	13.8
Extra township	82	–	25.6	17.1	–	57.3	14.6	9.8	75.6	7.3
Longview township	285	–	42.8	14.7	–	42.5	5.6	28.8	65.6	8.4
Marie Saline township	90	14.4	22.2	7.8	15.6	40.0	13.3	28.9	57.8	–
Mill Creek township	517	4.4	39.1	16.6	–	39.8	5.4	30.6	64.0	5.8
North Crossett CDP (pt.)	72	18.1	8.3	34.7	–	38.9	–	50.0	50.0	8.3
Montrose township	188	78.7	11.7	5.9	–	3.7	27.1	39.9	33.0	35.1
Montrose city	164	86.0	4.3	6.7	–	3.0	27.4	37.2	35.4	30.5
Portland township	314	65.0	10.2	19.1	–	5.7	11.5	34.7	53.8	21.0
Portland city	228	76.8	3.5	15.4	–	4.4	13.6	37.3	49.1	18.0
Prairie township	95	–	57.9	7.4	–	34.7	–	26.3	73.7	20.0
Union township	45	–	84.4	15.6	–	–	–	53.3	46.7	53.3
White township	271	.7	49.1	20.3	–	29.9	5.9	38.0	56.1	10.3
Fountain Hill town	81	2.5	74.1	19.8	–	3.7	13.6	43.2	43.2	16.0
Wilmot township	485	59.4	19.6	16.9	–	4.1	25.4	37.5	37.1	21.0
Wilmot city	387	72.4	12.1	15.0	–	.5	29.2	36.2	34.6	22.7
Baxter County	13 486	30.2	13.7	33.4	.2	22.5	6.4	39.7	53.8	4.9
Bayou township	133	–	30.8	11.3	–	57.9	–	21.1	78.9	5.3
Big Flat township	117	1.7	45.3	–	.9	52.1	23.9	23.1	53.0	9.4
Big Flat town (pt.)	49	4.1	51.0	–	–	44.9	18.4	28.6	53.1	10.2
Buckhorn township	254	1.6	35.8	24.0	–	38.6	10.2	30.7	59.1	8.3
Norfork city (pt.)	2	–	–	–	–	100.0	–	–	100.0	–
Salesville town	164	–	39.6	29.3	–	31.1	9.8	34.1	56.1	5.5
Buford township	311	1.9	19.3	26.0	–	52.7	3.5	26.7	69.8	10.6
Greenwood township	56	–	26.8	12.5	–	60.7	14.3	–	85.7	–
Grover township	874	–	17.7	66.8	.2	15.2	3.7	49.2	47.1	.6
Lakeview town	239	–	15.5	67.4	.8	16.3	.8	50.2	49.0	1.3
Independence township	557	4.3	33.9	35.5	–	26.2	6.8	34.5	58.7	6.6
Logan township	414	–	27.5	30.4	–	42.0	3.1	38.6	58.2	4.6
Lone Rock township	136	–	6.6	30.9	–	62.5	5.1	24.3	70.6	–
Norfork city (pt.)	20	–	–	70.0	–	30.0	–	40.0	60.0	–
Matney township	34	–	–	–	–	100.0	–	67.6	32.4	17.6
Mill township	1 005	1.1	21.9	52.5	–	24.5	2.8	36.0	61.2	3.1
Mountain Home township	6 762	48.5	6.6	32.1	.2	12.5	8.1	43.2	48.8	3.1
Mountain Home city	4 253	64.3	2.2	29.4	–	4.1	10.3	47.8	42.0	1.7
North Fork township	469	1.1	32.4	12.6	.9	53.1	7.5	36.2	56.3	20.7
Norfork city (pt.)	132	–	34.8	15.9	3.0	46.2	15.2	38.6	46.2	20.5
Pigeon township	381	–	12.9	33.3	–	53.8	–	28.3	71.7	10.8
Union township	569	.9	22.8	46.6	–	29.7	1.4	32.7	65.9	2.3
Whiteville township	1 414	52.0	8.1	17.3	.5	22.2	6.4	39.7	54.0	9.1
Cotter city	361	67.0	2.2	17.5	–	13.3	7.5	41.6	51.0	15.8
Gassville city	445	79.8	2.9	11.7	–	5.6	5.2	40.9	53.9	7.6
Benton County	37 555	54.6	11.7	20.1	.1	13.5	4.9	30.9	64.2	8.8
Anderson township	292	23.6	35.6	14.4	–	26.4	1.7	17.8	80.5	20.9
Cave Springs city (pt.)	–	–	–	–	–	–	–	–	–	–
Apple Glenn township	196	–	42.3	5.1	–	52.6	–	14.3	85.7	5.1
Ball township	144	–	37.5	13.2	–	49.3	4.9	14.6	80.6	4.9
Beatie township	159	4.4	54.1	5.7	–	35.8	3.8	31.4	64.8	19.5
Brightwater township	870	33.3	22.2	11.8	–	32.6	6.1	20.1	73.8	8.7
Avoca town	109	62.4	11.0	11.0	–	15.6	7.3	17.4	75.2	11.0
Rogers city (pt.)	137	68.6	5.1	15.3	–	10.9	–	24.1	75.9	–
Cherokee township	92	–	51.1	–	–	48.9	–	–	100.0	–
Colville township	839	53.6	19.9	5.8	–	20.6	3.5	23.2	73.3	12.0
Cave Springs city (pt.)	171	75.4	4.1	11.1	–	9.4	4.1	35.7	60.2	15.8
Rogers city (pt.)	–	–	–	–	–	–	–	–	–	–
Decatur township	761	46.6	16.3	10.9	–	26.1	7.6	22.3	70.0	12.5
Decatur city	335	82.7	4.8	6.6	–	6.0	9.6	33.1	57.3	13.7
Dickson township	1 378	.6	28.2	53.2	–	18.0	4.9	28.2	66.9	4.6
Bella Vista CDP (pt.)	1 086	–	21.1	64.2	–	14.7	3.9	32.2	63.9	1.8

TIPSII [UPF] GPH505 CENSUS90 72583600 05/19/92 1:17 PM MACHINE: C DATA:CENSUS90S*PH5TIPSDA05. 05/06/92 10:49:08 TAPE: NONE FRAME: 200
TSF:CENSUS90*92. 05/06/92 10:50:30 UTF:CENSUS90*93. 05/06/92 10:50:30 META:CENSUS90S*PH5TABLES05. 05/06/92 11:07:49

Table 13. **Fuels and Equipment Characteristics: 1990**—Con.

[Data based on sample and subject to sampling variability, see text. For definitions of terms and meanings of symbols, see text]

State County County Subdivision Place	All occupied housing units	Percent with— House heating fuel: Utility gas	Bottled, tank, or LP gas	Electricity	Fuel oil, kerosene, etc.	Other or none	Vehicles available: None	1	2 or more	No telephone in unit
Benton County—Con.										
Esculapia township	10 857	76.4	3.6	15.9	.1	4.0	4.8	35.7	59.5	7.5
Little Flock city (pt.)	99	59.6	17.2	11.1	–	12.1	4.0	20.2	75.8	2.0
Prairie Creek CDP	619	87.6	2.3	6.8	–	3.4	1.0	32.5	66.6	1.9
Rogers city (pt.)	9 028	82.4	.8	15.1	.1	1.7	5.4	37.4	57.2	8.3
Felker township	95	35.8	30.5	13.7	–	20.0	–	15.8	84.2	22.1
Flint township	226	30.1	31.4	10.2	–	28.3	–	15.5	84.5	13.7
Garfield township	610	–	23.6	21.8	.2	54.4	1.3	28.4	70.3	12.0
Garfield town (pt.)	106	–	52.8	15.1	.9	31.1	7.5	28.3	64.2	12.3
Garland township	646	32.7	20.3	16.3	–	30.8	2.6	18.0	79.4	11.1
Centerton city	170	92.9	1.8	4.1	–	1.2	5.9	35.9	58.2	16.5
Gentry township	1 094	64.8	4.9	14.9	.2	15.2	6.4	34.5	59.1	14.0
Gentry city	647	73.7	2.9	16.4	.3	6.6	7.7	36.0	56.3	11.7
Hico township	3 791	77.6	2.9	12.8	–	6.6	8.1	34.5	57.4	11.6
Siloam Springs city	3 052	83.9	–	13.0	–	3.1	8.9	38.6	52.5	11.9
Hoover township	176	23.9	21.0	2.8	–	52.3	4.5	27.3	68.2	12.5
Highfill town	34	76.5	–	–	–	23.5	17.6	26.5	55.9	–
Logan township	150	20.7	39.3	5.3	–	34.7	–	20.0	80.0	9.3
Mason Valley township	265	12.1	31.3	7.5	–	49.1	2.3	17.4	80.4	4.5
Mount Vernon township	1 141	51.4	19.0	7.9	.5	21.2	2.5	23.2	74.2	8.2
Bella Vista CDP (pt.)	58	–	–	–	–	100.0	–	–	100.0	–
Little Flock city (pt.)	–	–	–	–	–	–	–	–	–	–
Pea Ridge city	604	88.4	1.7	3.6	.3	6.0	4.3	31.0	64.7	10.1
Osage township	8 749	51.9	8.6	32.9	–	6.6	4.5	34.2	61.3	5.8
Bella Vista CDP (pt.)	3 132	.4	19.4	70.6	–	9.6	1.7	37.2	61.1	1.1
Bentonville city	4 274	86.7	.7	11.4	–	1.2	7.4	34.7	57.9	9.0
Little Flock city (pt.)	231	40.7	11.7	22.9	–	24.7	3.5	22.9	73.6	3.5
Rogers city (pt.)	506	94.1	–	5.9	–	–	1.6	28.3	70.2	5.1
Roller Ridge township	246	–	33.7	7.7	1.6	56.9	13.0	20.7	66.3	17.9
Garfield town (pt.)	14	–	14.3	28.6	–	57.1	–	28.6	71.4	78.6
Gateway town	45	–	46.7	8.9	–	44.4	13.3	31.1	55.6	6.7
Round Prairie township	214	–	57.5	3.3	–	39.3	–	30.8	69.2	7.5
Sugar Creek township	187	–	42.2	7.5	–	50.3	15.0	5.3	79.7	18.7
Sulphur Springs township	424	48.8	8.5	19.3	.5	22.9	10.1	22.6	67.2	18.9
Bella Vista CDP (pt.)	89	5.6	30.3	47.2	–	16.9	–	19.1	80.9	9.0
Sulphur Springs city	211	72.5	1.9	12.8	.9	11.8	12.8	29.4	57.8	24.6
Wager township	140	16.4	37.9	4.3	3.6	37.9	–	12.9	87.1	10.7
Wallace township	947	56.0	11.2	16.6	–	16.3	6.2	32.7	61.0	10.6
Bella Vista CDP (pt.)	4	–	100.0	–	–	–	–	–	100.0	–
Gravette city	560	78.6	1.1	15.0	–	5.4	8.9	43.8	47.3	11.1
Walnut township	439	–	23.7	57.6	–	18.7	–	23.7	76.3	3.6
War Eagle township	248	2.4	27.8	27.8	–	41.9	10.9	15.3	73.8	14.9
Washington township	2 079	50.3	18.7	12.0	–	19.0	3.3	26.0	70.7	12.4
Bethel Heights town	96	77.1	3.1	4.2	–	15.6	7.3	13.5	79.2	5.2
Lowell city	477	85.1	1.9	5.5	–	7.5	5.2	26.2	68.6	11.9
Rogers city (pt.)	34	100.0	–	–	–	–	17.6	11.8	70.6	5.9
Springdale city (pt.)	316	82.0	7.9	5.1	–	5.1	.6	27.2	72.2	8.5
Yell township	100	26.0	40.0	–	–	34.0	–	13.0	87.0	8.0
Boone County	11 131	43.6	10.4	22.7	.4	22.9	6.6	31.9	61.6	7.1
Batavia township	278	34.5	20.1	4.0	2.5	38.8	–	18.3	81.7	10.1
Bellefonte township	739	48.3	8.0	20.8	.3	22.6	3.0	28.3	68.7	6.4
Bellefonte town	144	63.2	1.4	24.3	–	11.1	6.9	38.9	54.2	11.1
Harrison city (pt.)	85	81.2	2.4	16.5	–	–	5.9	25.9	68.2	4.7
Blythe township	49	20.4	22.4	24.5	–	32.7	10.2	38.8	51.0	30.6
Bryan township	254	39.0	5.1	27.2	–	28.7	2.4	23.6	74.0	7.9
Harrison city (pt.)	–	–	–	–	–	–	–	–	–	–
Carrollton township	258	47.7	8.9	9.3	–	34.1	19.0	31.4	49.6	25.2
Alpena town	123	83.7	1.6	8.1	–	6.5	29.3	43.9	26.8	25.2
Elixir township	722	9.1	19.1	27.7	1.0	43.1	2.8	31.9	65.4	11.9
Bergman town	118	16.9	17.8	24.6	2.5	38.1	1.7	28.8	69.5	11.9
Ewing township	92	–	27.2	46.7	–	26.1	–	14.1	85.9	8.7
Gaither township	285	5.3	17.9	36.8	–	40.0	1.8	29.1	69.1	3.5
Jackson township	307	9.1	14.3	53.7	–	22.8	2.9	20.2	76.9	5.2
Harrison city (pt.)	8	100.0	–	–	–	–	–	100.0	–	–
Jefferson township	366	1.4	15.8	52.5	.5	29.8	2.2	30.3	67.5	1.9
Valley Springs town	78	–	32.1	32.1	–	35.9	7.7	25.6	66.7	3.8
Lee township	389	1.0	11.1	30.8	–	57.1	3.3	12.6	84.1	5.4
Long Creek township	221	3.2	42.1	17.6	3.6	33.5	6.8	24.9	68.3	9.5
North Harrison township	2 590	75.5	1.8	19.3	–	3.4	8.0	38.0	54.1	3.0
Harrison city (pt.)	2 134	82.8	.9	16.0	–	.3	7.6	41.3	51.1	2.9
Olvey township	157	5.7	3.2	36.9	1.9	52.2	–	10.8	89.2	–
Omaha township	474	–	33.8	20.7	.4	45.1	1.7	19.2	79.1	12.2
Omaha town	82	–	58.5	3.7	2.4	35.4	3.7	22.0	74.4	24.4
Prairie township	183	–	20.2	12.0	–	67.8	8.2	17.5	74.3	12.0
Everton town	51	–	19.6	3.9	–	76.5	3.9	17.6	78.4	3.9
South Harrison township	2 755	75.1	2.1	15.1	.3	7.3	11.2	38.1	50.7	7.2
Harrison city (pt.)	1 962	84.1	.6	14.0	–	1.4	12.6	43.3	44.1	8.8
Sugar Loaf township	746	.8	24.9	37.3	1.1	35.9	3.6	35.3	61.1	5.9
Diamond City city	292	.7	24.3	58.9	2.1	14.0	3.4	50.7	45.9	6.2
Lead Hill town	127	3.1	19.7	40.2	1.6	35.4	5.5	34.6	59.8	11.0
South Lead Hill town	38	–	39.5	28.9	–	31.6	7.9	18.4	73.7	7.9
Summit township	131	–	16.0	–	–	84.0	–	48.1	51.9	13.7
Zinc township	135	–	22.2	13.3	–	64.4	8.9	19.3	71.9	21.5
Zinc town	26	–	19.2	11.5	–	69.2	26.9	38.5	34.6	53.8
Bradley County	4 545	41.6	17.6	22.0	–	18.8	12.3	34.1	53.7	12.2
Clay township	198	–	53.5	8.6	–	37.9	7.1	26.8	66.2	9.1
Banks town	45	–	73.3	–	–	26.7	8.9	28.9	62.2	8.9
Eagle township	80	–	52.5	–	–	47.5	6.3	31.3	62.5	8.8
Marion township	68	–	44.1	13.2	–	42.6	–	45.6	54.4	–
Moro township	22	–	59.1	–	–	40.9	40.9	18.2	40.9	59.1
Ouachita township	53	–	39.6	50.9	–	9.4	17.0	39.6	43.4	–
Palestine township	109	–	66.1	12.8	–	21.1	7.3	66.1	26.6	6.4
Pennington township	3 406	55.5	8.8	20.3	–	15.3	12.3	32.9	54.8	11.7
Warren city	2 545	69.5	3.6	21.9	–	5.1	15.2	37.2	47.7	13.1
River township	53	–	54.7	34.0	–	11.3	–	49.1	50.9	–
Sumpter township	73	–	57.5	11.0	–	31.5	16.4	26.0	57.5	9.6
Washington township	483	.4	29.4	44.5	–	25.7	17.0	36.4	46.6	20.9
Hermitage town	226	.9	29.6	59.3	–	10.2	31.0	35.4	33.6	39.8
Calhoun County	2 185	38.0	22.9	15.6	.1	23.3	12.5	28.1	59.4	8.5
Caswell township	275	55.6	15.6	14.2	–	14.5	8.7	27.6	63.6	20.0
Thornton city (pt.)	185	71.4	5.4	13.5	–	9.7	11.4	29.2	59.5	19.5

TIPSII [UPF] GPH505 CENSUS90 72583600 05/19/92 1:17 PM MACHINE: C DATA:CENSUS90S*PH5TIPSDA05. 05/06/92 10:49:08 TAPE: NONE FRAME: 201
TSF:CENSUS90*92. 05/06/92 10:50:30 UTF:CENSUS90*93. 05/06/92 10:50:30 META:CENSUS90S*PH5TABLES05. 05/06/92 11:07:49

Table 13. **Fuels and Equipment Characteristics: 1990**—Con.

[Data based on sample and subject to sampling variability, see text. For definitions of terms and meanings of symbols, see text]

State County County Subdivision Place	All occupied housing units	Percent with— House heating fuel: Utility gas	Bottled, tank, or LP gas	Electricity	Fuel oil, kerosene, etc.	Other or none	Vehicles available: None	1	2 or more	No telephone in unit
Calhoun County—Con.										
Champagnolle township	97	42.3	5.2	16.5	–	36.1	13.4	10.3	76.3	–
Dallas township	28	–	32.1	60.7	–	7.1	–	7.1	92.9	3.6
Fayette township	8	–	–	–	–	100.0	–	–	100.0	–
Franklin township	755	70.1	6.6	13.9	.4	9.0	12.8	38.3	48.9	5.7
Hampton city	591	82.2	2.2	11.7	.5	3.4	12.2	38.7	49.1	5.1
Huey township	10	–	–	50.0	–	50.0	–	–	100.0	–
Jackson township	274	2.2	53.6	17.2	–	27.0	14.2	34.7	51.1	9.9
Harrell city	103	5.8	41.7	13.6	–	38.8	10.7	46.6	42.7	5.8
Jefferson township	73	–	26.0	13.7	–	60.3	17.8	13.7	68.5	–
Tinsman city	3	–	100.0	–	–	–	–	–	100.0	–
Locust Bayou township	–	–	–	–	–	–	–	–	–	–
Moro township	204	3.9	36.8	25.0	–	34.3	20.6	23.0	56.4	12.7
Thornton city (pt.)	11	–	18.2	81.8	–	–	54.5	–	45.5	18.2
Polk township	168	–	54.2	4.8	–	41.1	–	30.4	69.6	–
River township	293	31.7	21.2	14.7	–	32.4	15.4	11.6	73.0	11.3
Shumaker unorg.	–	–	–	–	–	–	–	–	–	–
Carroll County	7 550	38.6	17.1	19.1	.2	25.0	6.1	33.1	60.8	10.1
Beaver township	350	2.3	19.4	54.0	–	24.3	4.6	34.3	61.1	3.4
Beaver town	26	3.8	34.6	30.8	–	30.8	–	23.1	76.9	7.7
Cabanal township	133	7.5	36.1	20.3	–	36.1	–	42.1	57.9	6.8
Carrollton township	138	10.9	25.4	5.8	–	58.0	9.4	27.5	63.0	13.0
Cedar township	1 301	61.4	6.2	21.3	.2	10.9	7.1	42.5	50.3	4.8
Eureka Springs city (pt.)	902	81.8	.6	15.1	–	2.5	9.2	49.7	41.1	4.4
Clifty township	134	–	19.4	54.5	–	26.1	–	25.4	74.6	–
Coin township	187	31.6	19.3	7.0	2.1	40.1	4.8	30.5	64.7	11.8
Cross township	49	–	–	26.5	–	73.5	–	16.3	83.7	–
Delmar township	21	–	52.4	–	–	47.6	–	52.4	47.6	–
Dry Fork township	46	–	56.5	–	–	43.5	–	56.5	43.5	21.7
Franklin township	237	–	17.3	52.3	–	30.4	–	18.1	81.9	5.1
Hickory township	1 402	52.0	12.2	16.1	.4	19.3	7.1	36.6	56.3	15.6
Green Forest city	842	74.3	.6	19.4	.4	5.3	10.0	43.1	46.9	17.6
Kings River township	229	25.3	28.8	14.0	–	31.9	2.6	39.3	58.1	6.6
Liberty township	67	–	50.7	–	–	49.3	19.4	28.4	52.2	19.4
Long Creek township	177	4.0	33.9	8.5	–	53.7	4.0	24.3	71.8	7.3
North Yocum township	112	2.7	38.4	9.8	–	49.1	.9	25.0	74.1	6.3
Blue Eye town (pt.)	8	25.0	75.0	–	–	–	–	25.0	75.0	–
Oak Grove town (pt.)	19	–	63.2	–	–	36.8	–	31.6	68.4	10.5
Omega township	158	–	36.7	10.1	–	53.2	–	7.0	93.0	3.2
Osage township	100	13.0	15.0	27.0	–	45.0	10.0	20.0	70.0	8.0
Packard Springs township	73	–	8.2	38.4	–	53.4	–	–	100.0	9.6
Piney township	83	–	41.0	–	–	59.0	–	30.1	69.9	27.7
Polo township	325	3.4	37.8	21.8	2.2	34.8	2.5	14.5	83.1	6.2
Prairie township	1 915	62.7	8.1	13.1	–	16.0	9.1	34.6	56.3	14.0
Berryville city	1 369	81.4	2.6	11.9	–	4.1	10.6	40.4	49.0	12.6
South Yocum township	196	–	54.1	7.7	–	38.3	5.1	34.7	60.2	5.6
Blue Eye town (pt.)	–	–	–	–	–	–	–	–	–	–
Oak Grove town (pt.)	67	–	73.1	7.5	–	19.4	9.0	32.8	58.2	4.5
Winona township	117	–	37.6	22.2	–	40.2	1.7	24.8	73.5	7.7
Eureka Springs city (pt.)	–	–	–	–	–	–	–	–	–	–
Chicot County	5 557	51.4	21.2	21.6	–	5.8	24.2	36.5	39.3	19.7
Bowie township	1 889	60.2	15.9	17.5	–	6.4	30.7	34.8	34.5	23.6
Dermott city	1 650	67.0	12.2	15.8	–	5.0	34.7	35.0	30.2	25.3
Carlton township	1 921	42.6	21.3	32.8	–	3.2	18.0	33.6	48.5	16.6
Lake Village city	1 018	66.7	1.9	31.4	–	–	29.0	38.0	33.0	22.3
Planters township	1 747	51.6	26.7	13.7	–	8.0	24.0	41.4	34.5	18.9
Eudora city	1 155	73.7	11.1	12.5	–	2.8	28.0	48.0	24.1	21.3
Clark County	7 907	55.8	11.4	18.7	.1	14.0	12.2	34.4	53.4	11.3
Amity township	621	34.6	25.1	6.0	–	34.3	8.4	37.0	54.6	11.9
Amity city	229	75.5	4.8	4.4	–	15.3	12.7	38.0	49.3	11.4
Caddo township	5 231	58.3	8.9	22.2	.2	10.5	13.3	34.7	52.0	10.6
Arkadelphia city	3 454	75.6	1.2	21.4	–	1.9	17.1	38.4	44.6	13.6
Caddo Valley town	173	38.2	9.2	42.8	–	9.8	1.7	41.0	57.2	6.4
Gum Springs town	59	84.7	–	10.2	–	5.1	3.4	23.7	72.9	3.4
Missouri township	1 540	62.4	9.8	15.1	–	12.7	11.5	32.3	56.2	12.0
Gurdon city	845	82.5	.5	13.0	–	4.0	15.9	36.6	47.6	15.6
Whelen Springs town	36	63.9	–	8.3	–	27.8	16.7	25.0	58.3	5.6
Terre Noire township	515	36.3	25.2	8.9	–	29.5	7.6	34.4	58.1	15.9
Okolona town	67	83.6	–	11.9	–	4.5	26.9	22.4	50.7	23.9
Clay County	7 504	48.8	21.2	12.6	.2	17.2	10.8	36.9	52.3	14.3
Bennett township	291	.7	46.0	7.2	–	46.0	8.2	40.5	51.2	24.4
McDougal town	88	2.3	70.5	–	–	27.3	22.7	37.5	39.8	18.2
Blue Cane township	111	–	72.1	–	–	27.9	6.3	50.5	43.2	8.1
Bradshaw township	63	–	19.0	14.3	–	66.7	9.5	14.3	76.2	42.9
Brown township	92	7.6	46.7	5.4	–	40.2	7.6	26.1	66.3	20.7
Cache township	219	–	59.8	1.4	2.3	36.5	11.0	47.0	42.0	30.6
Knobel town	124	–	58.9	2.4	–	38.7	11.3	47.6	41.1	31.5
Carpenter township	131	57.3	22.1	4.6	–	16.0	13.7	32.1	54.2	24.4
Success town	76	65.8	15.8	2.6	–	15.8	17.1	27.6	55.3	34.2
Chalk Bluff township	83	–	42.2	–	–	57.8	–	20.5	79.5	8.4
Clark township	133	2.3	66.2	–	–	31.6	21.1	22.6	56.4	8.3
Peach Orchard town	97	–	68.0	–	–	32.0	14.4	30.9	54.6	11.3
Cleveland township	214	7.0	38.3	8.4	–	46.3	12.6	29.9	57.5	13.1
Gleghorn township	63	–	66.7	22.2	–	11.1	–	19.0	81.0	–
Haywood township	187	54.0	30.5	4.8	–	10.7	7.0	34.2	58.8	29.4
Greenway town	80	85.0	6.3	2.5	–	6.3	16.3	47.5	36.3	38.8
Johnson township	98	–	82.7	–	–	17.3	–	13.3	86.7	6.1
Kilgore township	1 787	62.1	9.1	19.3	.3	9.2	11.8	42.2	46.1	14.7
Corning city	1 359	67.9	3.1	20.7	.4	7.9	14.3	40.3	45.4	14.1
Knob township	84	–	57.1	–	–	42.9	6.0	23.8	70.2	16.7
Lemmons township	44	–	25.0	–	11.4	63.6	11.4	22.7	65.9	–
Liddell township	131	66.4	10.7	7.6	–	15.3	17.6	29.8	52.7	19.1
St. Francis city	91	72.5	6.6	6.6	–	14.3	18.7	36.3	45.1	15.4
Nelson township	128	35.9	26.6	14.8	–	22.7	3.9	36.7	59.4	6.3
Datto town	47	83.0	8.5	–	–	8.5	10.6	46.8	42.6	17.0
Oak Bluff township	1 300	65.3	11.8	9.6	.2	13.1	12.2	37.3	50.5	10.5
Rector city	998	80.1	3.6	11.0	.2	5.1	13.9	40.0	46.1	11.7
Payne township	129	5.4	55.0	8.5	–	31.0	6.2	36.4	57.4	22.5
Nimmons town	41	4.9	61.0	4.9	–	29.3	19.5	17.1	63.4	26.8
Pollard township	232	3.9	59.1	4.3	–	32.8	5.2	31.9	62.9	20.7
Pollard town	99	2.0	68.7	4.0	–	25.3	3.0	36.4	60.6	17.2

TIPSII [UPF] GPH505 CENSUS90 72583600 05/19/92 1:17 PM MACHINE: C DATA:CENSUS90S*PH5TIPSDA05. 05/06/92 10:49:08 TAPE: NONE FRAME: 202
TSF:CENSUS90*92. 05/06/92 10:50:30 UTF:CENSUS90*93. 05/06/92 10:50:30 META:CENSUS90S*PH5TABLES05. 05/06/92 11:07:49

Table 13. **Fuels and Equipment Characteristics: 1990**—Con.

[Data based on sample and subject to sampling variability, see text. For definitions of terms and meanings of symbols, see text]

State County County Subdivision Place	All occupied housing units	Percent with— House heating fuel: Utility gas	Bottled, tank, or LP gas	Electricity	Fuel oil, kerosene, etc.	Other or none	Vehicles available: None	1	2 or more	No telephone in unit
Clay County—Con.										
St. Francis township	1 894	71.3	4.0	17.6	–	7.1	12.2	37.1	50.7	10.7
Piggott city	1 670	78.5	.3	19.1	–	2.1	13.5	39.1	47.4	10.1
Swain township	66	–	80.3	9.1	–	10.6	–	36.4	63.6	21.2
Wilson township	24	–	75.0	–	–	25.0	–	50.0	50.0	25.0
Cleburne County	7 926	25.5	21.3	24.4	–	28.8	6.9	32.2	60.9	9.3
Big Creek township	14	–	–	–	–	100.0	42.9	–	57.1	–
Cadron township	515	36.1	25.4	15.7	–	22.7	5.6	35.7	58.6	9.5
Quitman city (pt.)	253	67.6	7.5	15.8	–	9.1	8.3	36.4	55.3	6.7
California township	87	–	46.0	–	–	54.0	–	35.6	64.4	10.3
Center Post township	117	–	47.9	16.2	–	35.9	–	35.0	65.0	–
Clayton township	256	19.1	27.7	26.2	–	27.0	3.1	29.3	67.6	3.1
Francis township	248	3.6	47.2	16.5	–	32.7	14.5	20.6	64.9	20.6
Giles township	527	1.5	36.1	30.2	–	32.3	6.5	28.3	65.3	4.9
Greers Ferry city	314	2.2	29.3	41.7	–	26.8	3.8	31.8	64.3	7.6
Grassy township	410	–	33.2	5.6	–	61.2	11.7	22.7	65.6	14.4
Concord town	101	–	41.6	3.0	–	55.4	12.9	22.8	64.4	17.8
Healing Springs township	343	1.5	19.0	24.8	–	54.8	3.2	26.2	70.6	11.1
Heber township	2 960	53.0	9.0	28.5	–	9.5	9.0	38.1	52.9	7.2
Heber Springs city (pt.)	2 254	65.6	1.7	29.2	–	3.4	11.0	37.3	51.7	7.1
McJester township	72	–	27.8	40.3	–	31.9	–	19.4	80.6	16.7
Morgan township	146	–	5.5	52.1	–	42.5	6.8	24.7	68.5	6.2
Fairfield Bay CDP (pt.)	64	–	–	56.3	–	43.8	–	20.3	79.7	–
Mountain township	186	–	29.0	23.1	–	47.8	7.5	15.6	76.9	9.1
Peter Creek township	520	–	31.0	24.0	–	45.0	3.5	42.7	53.8	12.3
Pickens township	167	–	21.6	34.1	–	44.3	–	31.7	68.3	4.2
Pine township	77	–	29.9	13.0	–	57.1	–	42.9	57.1	44.2
Piney township	409	–	35.0	21.0	–	44.0	12.5	21.0	66.5	15.6
Poff township	31	–	16.1	–	–	83.9	–	25.8	74.2	29.0
Fairfield Bay CDP (pt.)	5	–	100.0	–	–	–	–	–	100.0	–
Saline township	187	1.1	33.7	28.9	–	36.4	1.1	27.3	71.7	9.1
Higden town	42	4.8	38.1	21.4	–	35.7	4.8	33.3	61.9	7.1
Sugar Camp township	85	–	29.4	–	–	70.6	11.8	15.3	72.9	42.4
Sugar Loaf township	144	–	25.7	20.8	–	53.5	4.2	23.6	72.2	–
Valley township	329	58.7	2.4	25.2	–	13.7	–	34.3	65.7	–
Heber Springs city (pt.)	124	62.1	–	32.3	–	5.6	–	16.9	83.1	–
Wilburn township	96	–	35.4	26.0	–	38.5	–	20.8	79.2	18.8
Cleveland County	2 868	20.7	27.4	15.4	.1	36.4	8.8	25.7	65.5	10.6
Bowman township	139	14.4	25.9	24.5	–	35.3	15.1	19.4	65.5	17.3
Harper township	166	–	33.1	20.5	–	46.4	9.0	24.1	66.9	7.2
Hudgin township	46	–	54.3	28.3	–	17.4	–	15.2	84.8	21.7
Hurricane township	202	6.9	40.1	9.4	–	43.6	5.9	29.2	64.9	7.4
Jackson township	4	–	100.0	–	–	–	100.0	–	–	–
Kingsland township	415	45.3	19.0	2.4	–	33.3	9.2	26.7	64.1	9.4
Kingsland city	162	71.0	11.1	6.2	–	11.7	11.1	43.2	45.7	9.9
Lee township	161	8.7	38.5	4.3	–	48.4	8.1	30.4	61.5	16.1
Miller township	177	–	13.6	33.3	–	53.1	–	24.3	75.7	4.0
Niven township	149	2.0	53.0	1.3	–	43.6	2.0	31.5	66.4	10.7
Redland township	254	8.3	42.9	5.9	–	42.9	13.0	24.0	63.0	9.1
Rison township	514	64.0	8.9	16.0	.6	10.5	16.9	33.7	49.4	13.8
Rison city (pt.)	442	66.7	7.5	17.6	.7	7.5	18.1	35.5	46.4	14.0
Rowell township	93	4.3	24.7	45.2	–	25.8	6.5	30.1	63.4	–
Saline township	36	–	63.9	–	–	36.1	–	58.3	41.7	30.6
Smith township	141	–	35.5	22.0	–	42.6	8.5	28.4	63.1	9.2
Rison city (pt.)	20	–	10.0	55.0	–	35.0	–	10.0	90.0	–
White Oak township	112	–	19.6	18.8	–	61.6	–	8.9	91.1	8.0
Whiteville township	259	–	26.6	28.2	–	45.2	3.1	8.1	88.8	11.2
Columbia County	9 638	61.7	12.7	17.6	.4	7.5	12.2	35.2	52.6	12.2
Emerson township	709	27.1	36.2	10.6	–	26.1	11.6	28.9	59.5	16.9
Emerson town	118	81.4	1.7	14.4	–	2.5	4.2	52.5	43.2	18.6
McNeil township	779	50.4	23.2	14.5	.5	11.3	15.3	34.9	49.8	11.8
McNeil city	250	89.2	2.0	8.0	–	.8	17.2	36.4	46.4	13.6
Magnolia township	6 105	69.9	6.2	20.0	.6	3.3	12.3	36.6	51.1	10.1
Magnolia city	4 282	80.5	.2	18.2	.5	.7	13.9	41.2	45.0	11.5
Taylor township	636	42.1	19.5	17.0	–	21.4	6.9	34.6	58.5	19.3
Taylor city	245	91.0	2.0	6.5	–	.4	6.9	34.3	58.8	2.4
Village township	351	31.3	41.9	11.1	–	15.7	4.8	40.2	55.0	12.8
Waldo township	1 058	68.0	12.9	13.8	–	5.3	15.6	29.7	54.7	16.9
Waldo city	592	88.7	.3	10.0	–	1.0	19.4	31.4	49.2	19.8
Conway County	7 179	42.3	14.1	19.3	.4	24.0	9.8	30.2	60.1	11.9
Austin township	132	5.3	27.3	11.4	–	56.1	22.0	16.7	61.4	12.9
Bentley township	446	46.4	15.7	15.0	–	22.9	4.3	26.2	69.5	10.1
Oppelo city	229	65.9	3.9	13.1	–	17.0	4.8	25.3	69.9	10.5
Bird township	247	10.9	19.4	18.6	–	51.0	10.1	30.0	59.9	17.8
Catholic Point township	49	44.9	12.2	–	–	42.9	–	12.2	87.8	–
Cedar Falls township	109	41.3	15.6	28.4	–	14.7	–	17.4	82.6	5.5
Gregory township	152	39.5	10.5	9.2	–	40.8	13.2	23.7	63.2	20.4
Griffin township	252	26.6	13.5	5.2	2.4	52.4	7.9	18.7	73.4	23.4
Higgins township	53	–	17.0	18.9	–	64.2	9.4	20.8	69.8	20.8
Howard township	708	56.4	14.8	14.4	.3	14.1	13.3	30.6	56.1	17.4
Menifee city	121	66.1	17.4	14.9	–	1.7	23.1	29.8	47.1	27.3
Plumerville city	314	73.2	5.4	17.5	–	3.8	8.9	27.4	63.7	14.3
Lick Mountain township	197	20.3	7.6	9.1	2.0	60.9	12.2	24.4	63.5	29.4
McLaren township	89	14.6	27.0	10.1	–	48.3	4.5	19.1	76.4	7.9
Martin township	38	50.0	15.8	34.2	–	–	–	31.6	68.4	15.8
Nichols township	225	–	27.1	8.0	–	64.9	9.8	47.6	42.7	13.3
Old Hickory township	42	21.4	31.0	11.9	–	35.7	–	88.1	11.9	38.1
Petit Jean township	26	–	26.9	–	–	73.1	–	38.5	61.5	23.1
St. Vincent township	147	23.8	32.0	14.3	–	29.9	–	17.0	83.0	8.2
Steele township	186	–	24.7	26.3	–	48.9	4.8	20.4	74.7	7.0
Union township	275	1.8	32.0	12.7	–	53.5	9.8	25.5	64.7	7.3
Washington township	543	.9	27.4	36.5	–	35.2	2.8	32.8	64.5	12.5
Welborn township	3 248	63.9	6.5	21.8	.5	7.2	11.9	32.8	55.3	8.5
Morrilton city	2 601	74.7	2.1	18.5	–	4.7	12.5	34.0	53.4	8.3
White Eagle township	15	–	–	73.3	–	26.7	–	66.7	33.3	40.0
Craighead County	26 285	58.9	11.7	23.2	.1	6.1	7.8	34.6	57.6	10.2
Big Creek township	1 093	36.8	23.2	30.3	.2	9.5	5.9	31.2	62.9	12.2
Bono town	435	57.9	4.1	36.3	–	1.6	9.9	32.9	57.2	15.2

TIPSII [UPF] GPH505 CENSUS90 72583600 05/19/92 1:17 PM MACHINE: C DATA:CENSUS90S*PH5TIPSDA05. 05/06/92 10:49:08 TAPE: NONE FRAME: 203
TSF:CENSUS90*92. 05/06/92 10:50:30 UTF:CENSUS90*93. 05/06/92 10:50:30 META:CENSUS90S*PH5TABLES05. 05/06/92 11:07:49

Table 13. **Fuels and Equipment Characteristics: 1990**—Con.

[Data based on sample and subject to sampling variability, see text. For definitions of terms and meanings of symbols, see text]

State County County Subdivision Place	All occupied housing units	Percent with— House heating fuel: Utility gas	Bottled, tank, or LP gas	Electricity	Fuel oil, kerosene, etc.	Other or none	Vehicles available: None	1	2 or more	No telephone in unit
Craighead County—Con.										
Black Oak township	1 020	56.9	25.2	9.8	–	8.1	9.0	36.3	54.7	17.7
Black Oak town	131	79.4	6.1	6.1	–	8.4	11.5	43.5	45.0	16.8
Caraway town	452	82.3	4.9	9.3	–	3.5	13.3	41.6	45.1	17.0
Brookland township	752	43.4	28.9	13.2	.1	14.5	8.6	28.3	63.0	11.2
Brookland town	359	80.2	1.7	14.8	.3	3.1	8.4	35.4	56.3	8.9
Buffalo township	820	64.5	20.5	5.6	–	9.4	11.5	40.0	48.5	14.9
Monette city	506	89.5	1.4	8.7	–	.4	13.8	42.7	43.5	16.0
Gilkerson township	773	38.3	28.2	20.2	–	13.3	3.1	20.6	76.3	5.2
Jonesboro city (pt.)	491	59.5	13.0	23.8	–	3.7	–	20.6	79.4	1.6
Greenfield township	513	2.5	57.1	21.8	–	18.5	4.1	21.2	74.7	13.8
Jonesboro city (pt.)	122	–	43.4	49.2	–	7.4	–	8.2	91.8	–
Herndon township	324	16.0	40.4	14.2	2.2	27.2	7.7	28.4	63.9	9.6
Jonesboro township	15 259	66.2	3.9	26.8	.1	3.1	7.8	34.8	57.3	8.7
Jonesboro city (pt.)	14 480	68.2	2.3	27.1	.1	2.2	7.8	35.2	57.0	8.8
Lake City township	769	67.8	6.0	22.1	–	4.2	9.8	39.1	51.1	15.3
Lake City town (pt.)	699	74.5	3.6	20.5	–	1.4	10.7	39.3	49.9	15.5
Lester township	197	3.6	44.2	8.6	–	43.7	–	22.8	77.2	16.8
Lake City town (pt.)	–	–	–	–	–	–	–	–	–	–
Little Texas township	108	18.5	67.6	5.6	–	8.3	–	42.6	57.4	5.6
Cash town (pt.)	17	82.4	–	17.6	–	–	–	35.3	64.7	–
Maumelle township	800	67.6	13.0	11.1	–	8.3	8.0	36.1	55.9	18.1
Bay city	603	83.1	2.3	13.9	–	.7	9.5	36.7	53.9	16.3
Nettleton township	3 027	64.7	9.8	23.4	–	2.1	9.5	41.5	49.0	10.0
Jonesboro city (pt.)	2 883	67.2	7.0	24.2	–	1.6	9.5	42.0	48.5	10.0
Powell township	424	–	43.2	21.5	–	35.4	–	23.8	76.2	7.3
Prairie township	37	–	51.4	–	–	48.6	–	54.1	45.9	32.4
Promised Land township	110	53.6	30.9	1.8	–	13.6	21.8	24.5	53.6	16.4
Egypt town	56	76.8	8.9	3.6	–	10.7	8.9	25.0	66.1	21.4
Taylor township	119	5.0	69.7	–	–	25.2	–	39.5	60.5	8.4
Texas township	140	64.3	16.4	17.9	–	1.4	6.4	31.4	62.1	10.7
Cash town (pt.)	66	74.2	4.5	21.2	–	–	6.1	28.8	65.2	22.7
Crawford County	15 251	42.0	13.0	27.6	.2	17.2	6.5	31.6	61.9	12.7
Alma township	1 672	49.8	6.4	35.9	–	7.9	7.5	34.2	58.3	19.3
Alma city (pt.)	1 050	55.0	3.3	35.7	–	5.9	9.8	36.1	54.1	23.1
Bidville township	12	–	50.0	–	–	50.0	–	50.0	50.0	–
Cedar Creek township	156	–	21.2	7.7	–	71.2	4.5	22.4	73.1	28.2
Cedarville township	380	–	37.9	9.7	–	52.4	3.9	26.1	70.0	12.1
Chester township	201	–	32.8	8.5	–	58.7	7.5	30.3	62.2	13.9
Chester town	38	–	52.6	7.9	–	39.5	15.8	44.7	39.5	23.7
Mountainburg city (pt.)	15	–	40.0	26.7	–	33.3	–	46.7	53.3	20.0
Cove City township	47	–	10.6	–	–	89.4	–	14.9	85.1	42.6
Dean Springs township	611	3.6	36.3	28.6	1.0	30.4	2.1	25.9	72.0	13.3
Alma city (pt.)	11	–	–	100.0	–	–	–	–	100.0	–
Dora township	114	33.3	4.4	33.3	–	28.9	14.0	14.0	71.9	6.1
Van Buren city (pt.)	16	–	–	–	–	100.0	–	–	100.0	–
Dyer township	376	44.1	16.8	16.0	–	23.1	2.9	32.7	64.4	10.1
Dyer town	198	71.2	9.1	7.6	–	12.1	3.0	30.8	66.2	12.1
Jasper township	458	19.4	24.0	22.3	–	34.3	4.4	30.1	65.5	6.8
Kibler township	392	73.0	9.7	11.5	–	5.9	3.8	32.7	63.5	20.7
Kibler town (pt.)	160	66.3	5.6	20.0	–	8.1	5.6	17.5	76.9	11.9
Lancaster township	316	–	32.6	36.1	3.5	27.8	6.0	23.7	70.3	12.7
Lees Creek township	184	–	22.3	17.9	–	59.8	7.1	16.8	76.1	8.2
Locke township	83	–	27.7	10.8	–	61.4	3.6	8.4	88.0	15.7
Mountainburg township	542	.7	27.3	17.0	–	55.0	4.4	30.3	65.3	13.3
Mountainburg city (pt.)	194	1.0	40.2	19.6	–	39.2	10.8	35.1	54.1	9.8
Mulberry township	672	63.2	9.5	13.2	.9	13.1	7.0	33.8	59.2	13.8
Mulberry city (pt.)	511	82.0	.4	12.9	–	4.7	9.2	36.8	54.0	14.1
Oliver Springs township	418	8.6	27.5	19.4	–	44.5	8.6	24.4	67.0	16.3
Porter township	89	–	56.2	11.2	–	32.6	–	39.3	60.7	6.7
Rudy township	378	7.4	37.8	28.0	–	26.7	2.1	27.8	70.1	13.0
Alma city (pt.)	–	–	–	–	–	–	–	–	–	–
Rudy town	20	–	40.0	20.0	–	40.0	10.0	10.0	80.0	10.0
Uniontown township	229	3.1	31.9	30.6	–	34.5	2.6	10.9	86.5	19.7
Upper township	14	–	50.0	–	–	50.0	–	50.0	50.0	–
Van Buren township	7 488	58.5	4.4	32.9	.1	4.0	7.3	34.4	58.3	10.4
Kibler town (pt.)	141	68.8	9.9	13.5	–	7.8	5.7	29.1	65.2	21.3
Van Buren city (pt.)	5 393	60.6	2.3	35.1	–	2.0	8.9	36.8	54.3	10.8
Vine Prairie township	142	58.5	10.6	7.7	–	23.2	5.6	31.0	63.4	9.2
Mulberry city (pt.)	92	65.2	4.3	9.8	–	20.7	8.7	34.8	56.5	10.9
Whitley township	268	–	23.9	13.8	1.1	61.2	13.8	30.6	55.6	17.2
Winfrey township	9	–	–	44.4	–	55.6	–	–	100.0	–
Crittenden County	17 120	59.5	10.6	26.0	.4	3.5	16.0	34.6	49.4	15.9
Black Oak township	222	3.2	50.5	19.4	2.7	24.3	13.1	30.6	56.3	31.1
Bob Ward township	470	36.8	43.4	12.8	.6	6.4	19.1	36.4	44.5	26.2
Edmondson town	74	59.5	23.0	13.5	4.1	–	18.9	40.5	40.5	37.8
Fogleman township	590	53.9	23.4	15.3	1.7	5.8	25.9	33.9	40.2	37.1
Gilmore town	119	90.8	4.2	5.0	–	–	20.2	36.1	43.7	37.8
Turrell city	319	61.1	16.0	20.4	.6	1.9	36.4	30.1	33.5	32.6
Jackson township	548	35.6	38.9	9.5	.4	15.7	26.6	24.1	49.3	30.1
Crawfordsville town	205	63.9	14.1	11.7	1.0	9.3	26.3	27.3	46.3	29.8
Jennette town (pt.)	1	–	100.0	–	–	–	100.0	–	–	100.0
Jasper township	2 580	31.5	9.3	56.4	.3	2.4	6.5	31.6	62.0	9.7
Marion city	1 477	21.6	3.3	72.4	.6	2.1	3.7	32.4	63.8	7.7
Sunset town	188	73.4	7.4	12.8	–	6.4	45.2	33.5	21.3	23.4
West Memphis city (pt.)	–	–	–	–	–	–	–	–	–	–
Lucas township	358	48.6	20.4	23.2	–	7.8	8.4	28.8	62.8	17.0
Horseshoe Lake town	144	71.5	6.9	18.1	–	3.5	5.6	29.2	65.3	4.9
Mississippi township	9 999	75.3	1.6	22.0	.2	.8	16.4	35.2	48.5	12.6
West Memphis city (pt.)	9 879	75.5	1.4	22.2	.2	.7	16.3	35.2	48.4	12.3
Mound City township	152	–	38.2	40.1	–	21.7	8.6	51.3	40.1	30.3
Proctor township	299	9.4	38.8	35.5	6.0	10.4	9.7	15.4	74.9	8.4
West Memphis city (pt.)	–	–	–	–	–	–	–	–	–	–
Tyronza township	1 499	58.8	21.8	13.3	.3	5.9	26.6	41.8	31.6	27.3
Earle city	1 168	74.6	8.7	13.1	.3	3.3	31.8	40.6	27.6	32.7
Jennette town (pt.)	43	7.0	60.5	4.7	–	27.9	27.9	27.9	44.2	9.3
Wappanocca township	403	18.4	40.9	24.8	–	15.9	13.6	41.2	45.2	24.8
Jericho town	71	63.4	29.6	4.2	–	2.8	32.4	42.3	25.4	11.3
Cross County	6 754	35.2	25.7	27.2	.3	11.6	12.4	34.3	53.3	15.9
Bedford township	192	–	41.7	23.4	–	34.9	–	37.0	63.0	12.5
Wynne city (pt.)	–	–	–	–	–	–	–	–	–	–

TIPSII [UPF] GPH505 CENSUS90 72583600 05/19/92 1:17 PM MACHINE: C DATA:CENSUS90S*PH5TIPSDA05. 05/06/92 10:49:08 TAPE: NONE FRAME: 204
TSF:CENSUS90*92. 05/06/92 10:50:30 UTF:CENSUS90*93. 05/06/92 10:50:30 META:CENSUS90S*PH5TABLES05. 05/06/92 11:07:49

Table 13. **Fuels and Equipment Characteristics: 1990**—Con.

[Data based on sample and subject to sampling variability, see text. For definitions of terms and meanings of symbols, see text]

State County County Subdivision Place	All occupied housing units	Percent with— House heating fuel: Utility gas	Bottled, tank, or LP gas	Electricity	Fuel oil, kerosene, etc.	Other or none	Vehicles available: None	1	2 or more	No telephone in unit
Cross County—Con.										
Brushy Lake township	183	–	58.5	21.9	–	19.7	8.7	31.1	60.1	13.7
Coldwater township	166	–	59.0	15.7	–	25.3	9.0	29.5	61.4	13.3
Ellis township	203	–	50.7	31.0	–	18.2	–	7.9	92.1	10.3
Fair Oaks township	96	34.4	44.8	14.6	–	6.3	–	28.1	71.9	18.8
Hickory Ridge township	275	2.9	55.6	31.3	–	10.2	10.5	39.6	49.8	20.0
Hickory Ridge city	166	4.8	52.4	37.3	–	5.4	17.5	36.7	45.8	23.5
Mitchell township	448	1.3	46.2	32.8	–	19.6	8.5	36.8	54.7	16.1
Cherry Valley city	268	2.2	41.4	41.0	–	15.3	9.7	36.9	53.4	12.7
Searcy township	482	1.2	51.7	27.0	–	20.1	12.4	25.5	62.0	21.8
Smith township	601	–	41.3	34.1	–	24.6	–	30.0	70.0	6.2
Twist township	13	–	–	–	–	100.0	–	53.8	46.2	–
Tyronza township	841	58.5	15.6	18.7	.6	6.7	19.3	39.6	41.1	26.5
Parkin city	654	74.6	6.1	16.8	.8	1.7	22.9	39.0	38.1	28.3
Wynne township	3 254	56.4	9.7	28.4	.5	5.1	15.9	36.3	47.8	14.6
Wynne city (pt.)	2 892	61.1	6.9	27.6	.2	4.1	17.8	36.8	45.4	15.0
Dallas County	3 600	41.3	19.4	17.5	–	21.9	13.1	34.1	52.8	13.4
Bunn township	6	–	–	100.0	–	–	–	–	100.0	–
Chester township	187	75.9	5.9	11.2	–	7.0	24.1	25.7	50.3	16.6
Carthage city	143	90.2	–	9.8	–	–	27.3	24.5	48.3	12.6
Dry Run township	132	59.8	16.7	10.6	–	12.9	24.2	26.5	49.2	6.8
Fordyce city (pt.)	71	67.6	12.7	19.7	–	–	35.2	29.6	35.2	12.7
Fordyce township	1 979	62.4	8.5	21.0	–	8.0	11.9	35.9	52.2	12.8
Fordyce city (pt.)	1 700	66.1	5.4	21.9	–	6.6	13.1	36.6	50.2	12.2
Holly Springs township	175	–	43.4	10.9	–	45.7	9.7	39.4	50.9	12.6
Jackson township	120	–	12.5	29.2	–	58.3	12.5	20.8	66.7	–
Liberty township	15	–	–	–	–	100.0	–	–	100.0	–
Manchester township	140	2.9	54.3	14.3	–	28.6	7.9	34.3	57.9	20.0
Nix township	53	–	18.9	9.4	–	71.7	34.0	39.6	26.4	47.2
Owen township	503	5.0	41.4	9.5	–	44.1	16.9	37.4	45.7	17.9
Sparkman town	215	2.3	51.6	15.8	–	30.2	22.8	42.8	34.4	19.5
Princeton township	51	–	41.2	23.5	–	35.3	9.8	9.8	80.4	9.8
Smith township	75	–	42.7	20.0	–	37.3	6.7	37.3	56.0	6.7
Southall township	129	–	44.2	10.9	–	45.0	3.9	20.9	75.2	–
Willow township	35	–	–	17.1	–	82.9	–	65.7	34.3	42.9
Desha County	5 957	51.5	18.1	26.0	.2	4.2	20.3	34.6	45.0	20.5
Bowie township	1 958	67.8	4.1	26.4	–	1.8	21.0	35.2	43.8	18.4
McGehee city (pt.)	1 834	70.6	2.0	26.2	–	1.2	20.8	35.6	43.7	18.7
Clayton township	357	–	84.6	9.5	1.4	4.5	28.3	28.9	42.9	24.9
Reed town	107	–	92.5	3.7	–	3.7	51.4	29.0	19.6	49.5
Tillar city (pt.)	19	–	68.4	31.6	–	–	–	15.8	84.2	10.5
Franklin township	265	72.5	7.2	14.3	–	6.0	20.4	40.4	39.2	23.4
Arkansas City city	206	78.2	8.3	9.7	–	3.9	20.9	45.6	33.5	21.4
Halley township	143	22.4	39.9	28.7	–	9.1	–	48.3	51.7	24.5
McGehee city (pt.)	11	45.5	–	54.5	–	–	–	54.5	45.5	–
Jefferson township	131	–	45.0	26.0	–	29.0	9.9	8.4	81.7	22.9
Mississippi township	83	–	65.1	21.7	7.2	6.0	41.0	28.9	30.1	41.0
Randolph township	2 341	62.8	5.1	30.2	–	1.8	22.7	35.4	41.9	21.0
Dumas city (pt.)	1 896	66.3	.6	32.3	–	.8	23.7	34.2	42.1	20.8
Mitchellville city	168	76.2	9.5	10.1	–	4.2	31.5	44.0	24.4	26.8
Red Fork township	361	4.4	52.1	31.9	–	11.6	12.2	36.3	51.5	16.6
Watson city	99	7.1	69.7	23.2	–	–	16.2	43.4	40.4	14.1
Richland township	150	6.7	64.7	12.0	–	16.7	14.7	28.0	57.3	18.7
Silver Lake township	89	9.0	52.8	22.5	–	15.7	–	38.2	61.8	25.8
Walnut Lake township	79	13.9	73.4	7.6	–	5.1	–	32.9	67.1	8.9
Dumas city (pt.)	–	–	–	–	–	–	–	–	–	–
Drew County	6 342	45.3	21.2	18.8	–	14.7	12.6	32.3	55.1	13.9
Bartholomew township	111	–	58.6	14.4	–	27.0	24.3	24.3	51.4	16.2
Jerome city	25	–	68.0	20.0	–	12.0	8.0	44.0	48.0	–
Bearhouse township	26	–	30.8	26.9	–	42.3	23.1	30.8	46.2	30.8
Clear Creek township	168	3.0	56.0	20.8	–	20.2	2.4	20.8	76.8	14.9
Collins township	74	–	51.4	31.1	–	17.6	17.6	27.0	55.4	17.6
Cominto township	124	–	31.5	12.9	–	55.6	–	27.4	72.6	4.0
Crook township	80	–	42.5	–	–	57.5	8.8	27.5	63.8	30.0
Franklin township	267	–	68.2	21.3	–	10.5	10.1	37.1	52.8	15.0
Tillar city (pt.)	73	–	65.8	19.2	–	15.1	12.3	31.5	56.2	15.1
Live Oak township	196	1.0	57.1	7.1	–	34.7	12.8	40.8	46.4	30.1
Winchester city	72	2.8	81.9	8.3	–	6.9	18.1	40.3	41.7	26.4
Marion township	4 246	61.9	9.2	21.1	–	7.9	13.8	33.3	52.9	13.4
Monticello city	2 942	74.0	2.4	21.1	–	2.4	15.4	35.9	48.7	13.4
Saline township	451	45.9	26.6	6.9	–	20.6	18.4	29.7	51.9	14.6
Wilmar city	225	86.7	5.8	3.1	–	4.4	27.1	34.2	38.7	24.4
Spring Hill township	282	6.0	40.4	14.5	–	39.0	6.4	22.0	71.6	3.5
Veasey township	317	3.2	46.4	19.2	–	31.2	2.5	35.0	62.5	14.5
Faulkner County	21 325	45.2	10.3	31.5	.5	12.6	5.6	29.9	64.6	8.3
Benedict township	224	–	31.7	34.8	–	33.5	5.4	25.9	68.8	10.3
Benton township	229	23.6	25.3	6.1	–	45.0	4.8	25.8	69.4	14.4
Quitman city (pt.)	4	100.0	–	–	–	–	–	50.0	50.0	–
Bristol township	75	9.3	22.7	21.3	–	46.7	–	9.3	90.7	9.3
Cadron township	12 566	59.7	4.8	30.8	.3	4.4	5.6	31.8	62.6	6.3
Conway city (pt.)	9 437	71.7	1.5	25.4	–	1.4	7.0	34.7	58.3	6.3
Mayflower city (pt.)	–	–	–	–	–	–	–	–	–	–
California township	376	32.2	16.8	33.2	2.1	15.7	7.4	33.0	59.6	16.5
Guy town	83	69.9	2.4	16.9	–	10.8	13.3	33.7	53.0	9.6
Clifton township	420	24.3	20.5	31.7	.7	22.9	5.7	21.4	72.9	10.2
Wooster town	163	46.6	23.9	17.2	–	12.3	9.2	14.7	76.1	8.0
Cypress township	863	25.4	15.8	28.2	2.3	28.4	3.7	18.5	77.8	10.7
Vilonia town (pt.)	336	60.4	4.5	24.4	–	10.7	6.8	26.2	67.0	8.6
Danley township	1 188	54.5	14.6	19.3	.2	11.4	9.0	28.6	62.4	10.4
Mayflower city (pt.)	565	81.6	5.7	8.0	.4	4.4	5.0	29.7	65.3	8.8
Eagle township	566	26.0	3.0	41.9	–	29.2	4.1	24.6	71.4	7.4
Vilonia town (pt.)	24	–	–	62.5	–	37.5	–	20.8	79.2	–
East Fork township	554	–	28.5	43.3	–	28.2	5.4	30.1	64.4	9.6
Enola township	172	20.9	23.3	25.0	–	30.8	7.6	29.7	62.8	12.8
Enola town	59	57.6	1.7	11.9	–	28.8	8.5	37.3	54.2	15.3
Hardin township	1 116	25.4	6.5	48.6	.3	19.4	4.8	30.8	64.3	8.3
Greenbrier city	753	32.3	4.8	51.4	.3	11.3	5.6	32.0	62.4	7.7
Harve township	213	–	23.0	37.6	–	39.4	2.3	26.8	70.9	18.8
Matthews township	110	–	18.2	28.2	–	53.6	4.5	39.1	56.4	5.5
Mountain township	49	10.2	–	28.6	–	61.2	10.2	20.4	69.4	–

TIPSII [UPF] GPH505 CENSUS90 72583600 05/19/92 1:17 PM MACHINE: C DATA:CENSUS90S*PH5TIPSDA05. 05/06/92 10:49:08 TAPE: NONE FRAME: 205
TSF:CENSUS90*92. 05/06/92 10:50:30 UTF:CENSUS90*93. 05/06/92 10:50:30 META:CENSUS90S*PH5TABLES05. 05/06/92 11:07:49

Table 13. **Fuels and Equipment Characteristics: 1990**—Con.

[Data based on sample and subject to sampling variability, see text. For definitions of terms and meanings of symbols, see text]

State County County Subdivision Place	All occupied housing units	Percent with— House heating fuel: Utility gas	Bottled, tank, or LP gas	Electricity	Fuel oil, kerosene, etc.	Other or none	Vehicles available: None	1	2 or more	No telephone in unit
Faulkner County—Con.										
Mount Vernon township	122	22.1	23.8	35.2	–	18.9	11.5	25.4	63.1	20.5
Mount Vernon town	70	27.1	15.7	34.3	–	22.9	20.0	17.1	62.9	15.7
Newton township	144	18.8	18.8	34.0	–	28.5	13.2	38.2	48.6	14.6
Palarm township	551	10.7	31.0	35.9	1.3	21.1	4.0	28.3	67.7	8.9
Vilonia town (pt.)	32	28.1	15.6	34.4	–	21.9	9.4	37.5	53.1	–
Pine Mountain township	915	34.8	15.3	38.7	1.0	10.3	2.6	28.4	69.0	11.0
Conway city (pt.)	–	–	–	–	–	–	–	–	–	–
Mayflower city (pt.)	29	–	–	86.2	–	13.8	–	17.2	82.8	–
Union township	316	–	33.2	30.1	1.6	35.1	.9	26.9	72.2	12.0
Walker township	267	31.1	34.8	2.6	.7	30.7	8.6	31.5	59.9	10.5
Damascus town (pt.)	53	81.1	1.9	9.4	–	7.5	3.8	28.3	67.9	3.8
Wilson township	289	–	22.1	23.9	–	54.0	10.7	17.3	72.0	25.3
Franklin County	5 578	56.2	8.2	19.0	.2	16.5	8.7	30.3	61.0	14.8
Alix township	171	62.0	11.1	1.2	–	25.7	–	38.0	62.0	20.5
Wiederkehr Village city (pt.)	4	100.0	–	–	–	–	–	–	100.0	–
Barham township	55	14.5	20.0	30.9	–	34.5	20.0	34.5	45.5	34.5
Black Oak township	81	–	48.1	–	–	51.9	8.6	38.3	53.1	55.6
Boston township	41	14.6	12.2	17.1	–	56.1	–	–	100.0	–
Cobb township	–	–	–	–	–	–	–	–	–	–
Cravens township	51	49.0	27.5	–	–	23.5	37.3	13.7	49.0	–
Donald township	202	61.4	10.9	13.4	–	14.4	4.5	27.7	67.8	16.8
Branch city (pt.)	126	83.3	–	11.9	–	4.8	7.1	34.1	58.7	23.0
Grover township	124	67.7	6.5	6.5	–	19.4	6.5	37.9	55.6	13.7
Hogan township	423	73.3	6.1	12.5	.5	7.6	13.2	34.8	52.0	14.4
Altus city	165	76.4	2.4	12.1	1.2	7.9	17.0	38.2	44.8	13.3
Denning city	81	85.2	–	9.9	–	4.9	7.4	48.1	44.4	25.9
Wiederkehr Village city (pt.)	–	–	–	–	–	–	–	–	–	–
Hurricane township	55	–	29.1	16.4	–	54.5	–	25.5	74.5	–
Ivy township	193	49.2	9.3	23.3	–	18.1	6.7	13.0	80.3	25.4
Limestone township	18	–	38.9	–	–	61.1	–	27.8	72.2	33.3
McIlroy township	21	38.1	61.9	–	–	–	–	–	100.0	–
Middle township	267	47.2	8.6	37.5	–	6.7	7.1	15.0	77.9	3.0
Mill Creek township	47	31.9	–	19.1	17.0	31.9	14.9	36.2	48.9	–
Miller township	19	–	–	–	–	100.0	–	36.8	63.2	31.6
Morgan township	12	–	–	–	–	100.0	41.7	58.3	–	–
Mountain township	106	10.4	17.9	5.7	–	66.0	–	17.0	83.0	11.3
Mulberry township	88	31.8	21.6	8.0	–	38.6	15.9	35.2	48.9	15.9
Prairie township	1 025	65.8	2.0	21.0	–	11.2	7.5	30.9	61.6	9.0
Branch city (pt.)	8	–	62.5	–	–	37.5	–	75.0	25.0	62.5
Charleston city	815	73.7	.2	20.0	–	6.0	9.1	34.4	56.6	9.2
Shores township	–	–	–	–	–	–	–	–	–	–
Six Mile township	46	63.0	37.0	–	–	–	–	17.4	82.6	45.7
Walker township	91	42.9	7.7	7.7	–	41.8	–	37.4	62.6	29.7
Wallace township	97	25.8	12.4	54.6	–	7.2	–	35.1	64.9	5.2
Watalula township	134	26.9	–	14.2	–	59.0	–	24.6	75.4	9.7
Weaver township	70	35.7	40.0	10.0	–	14.3	–	10.0	90.0	–
White Oak township	1 913	64.2	3.8	24.5	–	7.5	11.7	35.0	53.4	16.5
Ozark city	1 367	69.8	.7	27.1	–	2.4	15.4	39.0	45.6	19.1
Wiederkehr Village city (pt.)	17	76.5	11.8	–	–	11.8	–	29.4	70.6	29.4
White Rock township	20	–	30.0	–	–	70.0	–	35.0	65.0	35.0
Wittich township	208	63.0	16.3	–	–	20.7	9.1	20.7	70.2	19.7
Fulton County	4 010	1.3	29.2	17.5	.6	51.4	8.3	31.9	59.8	12.2
Afton township	143	–	37.8	18.2	–	44.1	–	40.6	59.4	30.8
Bennett Bayou township	38	–	–	63.2	–	36.8	42.1	–	57.9	36.8
Benton township	951	3.3	35.8	23.3	.2	37.4	8.9	37.9	53.2	15.5
Salem city	592	5.2	41.7	25.5	.3	27.2	12.8	44.1	43.1	13.2
Big Creek township	105	–	21.0	–	–	79.0	7.6	39.0	53.3	20.0
Cleveland township	169	4.1	16.0	14.8	–	65.1	5.9	22.5	71.6	4.1
Fulton township	324	.6	36.7	8.0	–	54.6	5.2	21.6	73.1	8.0
Viola town	135	1.5	53.3	10.4	–	34.8	9.6	30.4	60.0	5.9
Mammoth Spring township	798	1.6	32.8	14.8	2.5	48.2	12.5	37.8	49.6	11.7
Mammoth Spring city	480	2.7	44.2	18.1	4.2	30.8	15.4	38.8	45.8	12.1
Mount Calm township	81	–	28.4	7.4	–	64.2	16.0	19.8	64.2	–
Myatt township	77	–	44.2	10.4	–	45.5	10.4	10.4	79.2	–
Pleasant Ridge township	574	–	22.1	26.1	–	51.7	1.9	38.0	60.1	12.5
Cherokee Village-Hidden Valley CDP (pt.)	272	–	20.2	39.7	–	40.1	–	35.7	64.3	–
South Fork township	168	–	26.2	–	–	73.8	11.3	21.4	67.3	–
Strawberry township	185	–	23.8	35.7	1.1	39.5	21.1	24.3	54.6	15.1
Horseshoe Bend city (pt.)	12	–	16.7	58.3	–	25.0	–	50.0	50.0	16.7
Union township	70	–	25.7	14.3	–	60.0	–	45.7	54.3	–
Vidette township	74	–	12.2	–	–	87.8	–	8.1	91.9	28.4
Washington township	129	–	21.7	17.1	–	61.2	4.7	28.7	66.7	–
Wild Cherry township	12	–	–	–	–	100.0	–	50.0	50.0	–
Wilson township	112	–	16.1	–	–	83.9	–	7.1	92.9	16.1
Garland County	30 836	51.9	8.6	32.1	.3	7.1	10.8	38.5	50.7	8.7
Antioch township	1 480	34.8	17.2	35.6	.6	11.8	3.4	33.7	62.9	5.4
Lake Hamilton CDP (pt.)	495	70.7	7.7	12.9	–	8.7	4.6	41.0	54.3	11.1
Bain township	2 118	38.9	20.5	30.5	–	10.1	4.8	31.4	63.8	6.2
Piney CDP (pt.)	989	54.7	10.8	27.4	–	7.1	6.5	32.5	61.1	7.3
Baxter township	216	–	48.1	22.2	–	29.6	8.3	18.5	73.1	30.6
Hale township	694	47.1	19.9	18.0	–	15.0	8.1	37.8	54.2	17.7
Mountain Pine city	293	77.1	4.8	13.7	–	4.4	11.3	44.4	44.4	23.2
Hot Springs township	16 860	75.1	2.5	20.6	.2	1.6	17.1	43.8	39.1	10.6
Hot Springs city (pt.)	14 489	79.8	1.6	17.3	.1	1.2	19.1	43.4	37.5	10.9
Lake Hamilton CDP (pt.)	91	27.5	–	72.5	–	–	–	24.2	75.8	–
Piney CDP (pt.)	16	100.0	–	–	–	–	–	100.0	–	–
Rockwell CDP (pt.)	–	–	–	–	–	–	–	–	–	–
Jessieville township	2 707	1.1	4.2	86.1	–	8.5	2.0	40.6	57.4	1.7
Hot Springs Village CDP (pt.)	2 425	.9	1.6	93.7	–	3.8	1.4	42.3	56.3	.4
Lake Hamilton township	1 533	48.7	3.6	44.7	–	3.0	.6	32.2	67.2	4.6
Rockwell CDP (pt.)	1 034	65.2	–	31.7	–	3.1	.9	36.1	63.1	2.7
Lee township	472	–	17.4	50.8	–	31.8	–	21.4	78.6	1.3
Rockwell CDP (pt.)	8	–	–	100.0	–	–	–	–	100.0	–
Mazarn township	335	20.6	20.9	23.0	3.6	31.9	–	25.7	74.3	17.6
Mill township	1 391	16.1	13.7	53.1	1.3	15.7	2.8	27.8	69.4	4.0
Phillips township	133	–	39.8	25.6	–	34.6	3.8	24.1	72.2	28.6
Lonsdale town	49	–	44.9	28.6	–	26.5	10.2	12.2	77.6	32.7
Sulphur township	792	32.2	15.2	40.7	–	12.0	1.9	31.6	66.5	2.0

TIPSII [UPF] GPH505 CENSUS90 72583600 05/19/92 1:17 PM MACHINE: C DATA:CENSUS90S*PH5TIPSDA05. 05/06/92 10:49:08 TAPE: NONE FRAME: 206
TSF:CENSUS90*92. 05/06/92 10:50:30 UTF:CENSUS90*93. 05/06/92 10:50:30 META:CENSUS90S*PH5TABLES05. 05/06/92 11:07:49

Table 13. **Fuels and Equipment Characteristics: 1990**—Con.

[Data based on sample and subject to sampling variability, see text. For definitions of terms and meanings of symbols, see text]

State County County Subdivision Place	All occupied housing units	Percent with— House heating fuel: Utility gas	Bottled, tank, or LP gas	Electricity	Fuel oil, kerosene, etc.	Other or none	Vehicles available: None	1	2 or more	No telephone in unit
Garland County—Con.										
Union township	1 403	23.1	30.0	27.6	–	19.3	5.6	29.2	65.1	10.3
Hot Springs city (pt.)	–	–	–	–	–	–	–	–	–	–
Hot Springs Village CDP (pt.)	133	3.8	17.3	60.2	–	18.8	–	24.8	75.2	–
Valley township	402	–	30.6	35.6	5.7	28.1	6.7	23.9	69.4	11.2
Whittington township	300	8.3	27.3	35.3	–	29.0	–	24.3	75.7	8.7
Grant County	5 118	45.3	14.9	20.2	–	19.6	5.4	25.3	69.4	9.9
Calvert township	405	24.0	29.4	23.2	–	23.5	4.4	23.5	72.1	10.6
Darysaw township	211	6.2	37.0	22.3	–	34.6	8.1	10.0	82.0	10.9
Davis township	67	25.4	28.4	9.0	–	37.3	9.0	10.4	80.6	–
Dekalb township	217	39.2	14.7	27.6	–	18.4	8.3	25.8	65.9	13.4
Tull town	109	67.9	6.4	12.8	–	12.8	4.6	24.8	70.6	5.5
Fenter township	294	49.0	4.8	12.2	–	34.0	5.8	30.3	63.9	16.7
Poyen town	128	68.8	3.9	11.7	–	15.6	7.8	34.4	57.8	20.3
Franklin township	98	30.6	31.6	15.3	–	22.4	14.3	26.5	59.2	4.1
Madison township	207	2.9	11.1	10.6	–	75.4	–	23.7	76.3	13.0
Merry Green township	2 025	65.6	3.7	21.8	–	8.8	5.6	26.4	68.0	7.8
Sheridan city	1 185	72.2	2.1	21.9	–	3.9	6.8	28.5	64.6	9.8
River township	428	69.4	5.6	13.3	–	11.7	7.7	26.9	65.4	13.1
Prattsville town	102	90.2	–	1.0	–	8.8	2.0	21.6	76.5	2.9
Simpson township	532	.9	46.8	25.9	–	26.3	.9	26.5	72.6	6.0
Tennessee township	252	66.3	10.7	6.3	–	16.7	3.2	36.5	60.3	16.3
Leola town	168	85.1	3.6	6.5	–	4.8	4.8	43.5	51.8	19.0
Washington township	382	33.0	18.6	26.7	–	21.7	6.3	18.1	75.7	11.5
Greene County	12 325	35.5	17.5	30.9	.4	15.6	9.2	33.3	57.5	12.3
Blue Cane township	43	–	83.7	–	–	16.3	–	23.3	76.7	11.6
Breckenridge township	360	–	51.1	5.3	1.9	41.7	4.7	33.6	61.7	21.4
Lafe town	108	–	71.3	2.8	–	25.9	1.9	50.0	48.1	30.6
Bryan township	114	17.5	43.9	8.8	–	29.8	19.3	15.8	64.9	27.2
Cache township	326	17.5	48.5	20.9	–	13.2	5.8	26.7	67.5	10.4
Clark township	6 176	53.8	4.6	37.3	.1	4.2	12.5	38.3	49.2	12.2
Paragould city (pt.)	5 944	55.5	3.3	38.3	.1	2.8	12.7	38.7	48.7	12.3
Collier township	162	–	68.5	6.2	–	25.3	–	41.4	58.6	16.7
Paragould city (pt.)	31	–	45.2	32.3	–	22.6	–	54.8	45.2	32.3
Crowley township	105	–	49.5	5.7	–	44.8	–	31.4	68.6	5.7
Evening Shade township	34	–	41.2	20.6	–	38.2	–	35.3	64.7	–
Friendship township	245	6.5	42.0	7.3	–	44.1	10.6	28.6	60.8	13.9
Hays township	73	–	68.5	–	–	31.5	–	34.2	65.8	16.4
Hopewell township	133	4.5	36.1	5.3	–	54.1	–	30.1	69.9	30.8
Hurricane township	601	69.9	13.8	9.5	1.5	5.3	11.8	35.9	52.2	21.5
Marmaduke city	472	86.9	3.2	7.2	.4	2.3	15.0	40.3	44.7	22.0
Jones township	230	3.0	38.7	12.6	–	45.7	6.5	20.0	73.5	39.6
Delaplaine town	51	3.9	54.9	11.8	–	29.4	5.9	35.3	58.8	19.6
Lake township	113	–	57.5	–	6.2	36.3	6.2	27.4	66.4	15.9
Main Shore township	90	15.6	34.4	14.4	–	35.6	–	24.4	75.6	16.7
Poland township	373	–	33.8	22.8	2.1	41.3	9.9	26.5	63.5	13.7
Reynolds township	33	–	54.5	21.2	–	24.2	–	54.5	45.5	–
St. Francis township	256	17.6	27.3	27.0	–	28.1	3.5	25.8	70.7	5.1
Paragould city (pt.)	–	–	–	–	–	–	–	–	–	–
Salem township	212	–	39.6	11.8	–	48.6	8.5	33.5	58.0	12.3
Shady Grove township	69	–	37.7	–	–	62.3	–	26.1	73.9	–
Spring Grove township	1 680	28.0	10.1	53.5	.4	8.1	5.5	25.6	68.9	5.1
Paragould city (pt.)	1 457	32.3	3.8	57.9	.4	5.6	5.4	24.4	70.2	4.9
Sugar Creek township	202	2.5	31.2	22.3	–	44.1	3.0	21.8	75.2	3.0
Union township	638	–	34.2	21.0	1.1	43.7	2.7	28.7	68.7	10.3
Oak Grove Heights town	177	–	51.4	25.4	–	23.2	–	25.4	74.6	11.9
Paragould city (pt.)	–	–	–	–	–	–	–	–	–	–
Walnut Corner township	57	–	47.4	–	–	52.6	–	31.6	68.4	–
Hempstead County	8 212	58.7	16.0	14.8	.4	10.1	12.7	35.2	52.1	16.1
Bodcaw township	162	24.1	37.7	19.1	–	19.1	6.8	12.3	80.9	4.3
Patmos town	15	13.3	73.3	–	–	13.3	–	33.3	66.7	–
Bois d'Arc township	307	58.3	20.5	11.4	–	9.8	21.2	35.8	43.0	16.9
Fulton city	96	90.6	4.2	5.2	–	–	20.8	30.2	49.0	18.8
McNab town	34	23.5	55.9	20.6	–	–	29.4	26.5	44.1	–
De Roan township	4 898	79.8	3.1	12.8	.4	3.9	13.7	38.8	47.4	17.1
Hope city	3 724	84.5	.7	11.6	.5	2.6	15.8	42.4	41.8	19.3
Perrytown city	101	69.3	10.9	14.9	–	5.0	4.0	37.6	58.4	12.9
Garland township	138	8.0	34.1	25.4	–	32.6	3.6	21.0	75.4	15.2
Mine Creek township	519	15.0	37.4	25.6	–	22.0	13.3	25.2	61.5	10.8
Ozan city (pt.)	9	–	100.0	–	–	–	22.2	–	77.8	22.2
Noland township	132	8.3	49.2	6.8	3.8	31.8	11.4	40.9	47.7	31.8
Emmet city (pt.)	–	–	–	–	–	–	–	–	–	–
Ozan township	501	27.5	42.3	12.6	–	17.6	14.4	26.5	59.1	16.6
Oakhaven city	5	80.0	–	–	–	20.0	–	40.0	60.0	–
Ozan city (pt.)	21	–	57.1	28.6	–	14.3	–	81.0	19.0	42.9
Washington city	83	67.5	24.1	–	–	8.4	36.1	44.6	19.3	28.9
Redland township	246	17.9	40.2	23.6	.8	17.5	2.0	33.3	64.6	24.8
McCaskill city	29	79.3	–	6.9	–	13.8	10.3	37.9	51.7	6.9
Saline township	299	26.1	37.1	16.1	–	20.7	13.4	35.8	50.8	6.4
Springhill township	497	35.2	28.2	18.3	1.6	16.7	11.3	35.4	53.3	13.3
Wallaceburg township	344	37.2	24.4	15.4	–	23.0	4.7	21.8	73.5	12.2
Blevins city	119	72.3	6.7	16.0	–	5.0	10.9	37.0	52.1	12.6
Water Creek township	169	21.3	49.7	16.6	–	12.4	8.9	41.4	49.7	23.1
Hot Spring County	10 115	49.0	13.0	22.2	.3	15.4	8.4	30.4	61.2	11.2
Antioch township	164	–	37.8	3.7	–	58.5	11.0	26.2	62.8	20.1
Big Creek township	104	6.7	14.4	43.3	–	35.6	13.5	23.1	63.5	5.8
Bismarck township	547	–	42.2	35.6	3.1	19.0	2.4	24.5	73.1	2.2
Brown Springs township	63	36.5	28.6	–	–	34.9	6.3	22.2	71.4	11.1
Butterfield township	380	51.8	12.9	26.3	–	8.9	3.7	26.6	69.7	11.1
Malvern city (pt.)	–	–	–	–	–	–	–	–	–	–
Rockport town (pt.)	–	–	–	–	–	–	–	–	–	–
Clear Creek township	130	–	14.6	24.6	–	60.8	4.6	14.6	80.8	4.6
De Roche township	327	–	34.9	28.4	–	36.7	1.8	33.3	64.8	5.8
Dover township	112	10.7	18.8	28.6	–	42.0	–	24.1	75.9	15.2
Fenter township	4 911	73.1	2.7	19.8	–	4.3	12.7	36.2	51.0	13.0
Malvern city (pt.)	3 834	79.7	1.3	16.7	–	2.3	14.2	38.5	47.3	13.1
Perla town	65	70.8	3.1	26.2	–	–	27.7	50.8	21.5	23.1
Rockport town (pt.)	154	83.8	3.9	3.9	–	8.4	3.2	26.0	70.8	8.4
Gifford township	393	35.9	14.8	31.6	–	17.8	.5	25.2	74.3	21.4
Harrison township	88	6.8	6.8	–	–	86.4	6.8	22.7	70.5	5.7
Henderson township	271	8.5	25.8	29.2	–	36.5	5.9	29.2	64.9	7.4

TIPSII [UPF] GPH505 CENSUS90 72583600 05/19/92 1:17 PM MACHINE: C DATA:CENSUS90S*PH5TIPSDA05. 05/06/92 10:49:08 TAPE: NONE FRAME: 207
TSF:CENSUS90*92. 05/06/92 10:50:30 UTF:CENSUS90*93. 05/06/92 10:50:30 META:CENSUS90S*PH5TABLES05. 05/06/92 11:07:49

Table 13. **Fuels and Equipment Characteristics: 1990**—Con.

[Data based on sample and subject to sampling variability, see text. For definitions of terms and meanings of symbols, see text]

State County County Subdivision Place	All occupied housing units	Percent with— House heating fuel: Utility gas	Bottled, tank, or LP gas	Electricity	Fuel oil, kerosene, etc.	Other or none	Vehicles available: None	1	2 or more	No telephone in unit
Hot Spring County—Con.										
Lone Hill township	214	5.6	27.6	30.8	–	36.0	4.2	22.0	73.8	15.0
Magnet township	649	59.5	6.8	24.7	–	9.1	3.7	21.9	74.4	6.6
Midway township	381	55.1	6.6	18.4	–	19.9	2.6	19.2	78.2	6.8
Montgomery township	313	2.2	38.3	24.0	–	35.5	6.4	22.7	70.9	4.2
Ouachita township	236	48.3	22.0	10.6	–	19.1	10.6	32.2	57.2	15.7
Prairie township	303	56.4	15.8	8.6	–	19.1	3.0	26.1	71.0	4.6
Friendship town	61	65.6	21.3	4.9	–	8.2	11.5	29.5	59.0	11.5
Saline township	410	14.9	29.5	34.1	2.4	19.0	4.6	25.1	70.2	14.4
Valley township	119	–	43.7	5.0	–	51.3	11.8	27.7	60.5	14.3
Howard County	4 975	57.2	16.4	16.3	–	10.1	10.3	31.9	57.8	15.2
Blackland township	71	81.7	5.6	8.5	–	4.2	2.8	32.4	64.8	14.1
Blue Bayou township	31	–	100.0	–	–	–	25.8	–	74.2	–
Blue Ridge township	55	12.7	65.5	10.9	–	10.9	12.7	14.5	72.7	–
Brewer township	65	21.5	30.8	40.0	–	7.7	–	38.5	61.5	–
Buck Range township	83	–	60.2	8.4	–	31.3	9.6	28.9	61.4	31.3
Burg township	25	–	68.0	32.0	–	–	–	–	100.0	–
Center Point township	250	25.2	27.6	18.8	–	28.4	8.0	26.4	65.6	12.8
Clay township	64	14.1	20.3	9.4	–	56.3	9.4	18.8	71.9	7.8
County Line township	191	20.4	22.5	35.1	–	22.0	–	16.2	83.8	4.2
Dillard township	105	6.7	45.7	22.9	–	24.8	1.9	35.2	62.9	2.9
Duckett township	16	–	100.0	–	–	–	43.8	–	56.3	–
Franklin township	118	6.8	79.7	13.6	–	–	18.6	28.8	52.5	18.6
Holly Creek township	98	10.2	52.0	16.3	–	21.4	–	22.4	77.6	33.7
Madison township	636	63.4	14.6	11.2	.3	10.5	7.2	31.0	61.8	11.9
Dierks city	484	74.2	4.5	11.8	.4	9.1	8.5	35.5	56.0	13.4
Mineral Springs township	425	74.4	5.2	14.4	–	6.1	9.6	38.1	52.2	23.3
Mineral Springs city	388	77.3	1.0	14.9	–	6.7	9.8	38.9	51.3	22.4
Mountain township	113	5.3	29.2	22.1	–	43.4	11.5	15.0	73.5	5.3
Muddy Fork township	47	12.8	25.5	25.5	–	36.2	12.8	12.8	74.5	12.8
Nashville township	2 257	76.6	3.7	17.5	–	2.2	13.6	35.7	50.6	16.8
Nashville city	1 703	79.5	1.5	18.2	–	.8	17.0	40.3	42.6	19.6
Saline township	40	–	30.0	22.5	–	47.5	–	22.5	77.5	–
Saratoga township	86	82.6	8.1	–	–	9.3	–	40.7	59.3	8.1
Tollette township	98	92.9	–	7.1	–	–	16.3	45.9	37.8	38.8
Tollette town	98	92.9	–	7.1	–	–	16.3	45.9	37.8	38.8
Umpire township	101	7.9	60.4	–	–	31.7	–	29.7	70.3	5.0
Independence County	11 846	35.8	19.1	18.8	.2	26.1	8.1	30.9	61.1	10.9
Ashley township	445	19.3	19.8	30.1	–	30.8	2.0	36.2	61.8	11.9
Barren township	314	10.5	21.3	11.5	–	56.7	5.1	21.0	73.9	12.4
Cave City city (pt.)	34	58.8	14.7	14.7	–	11.8	23.5	32.4	44.1	17.6
Big Bottom township	510	70.8	2.7	16.1	.4	10.0	13.9	31.6	54.5	15.5
Newark city (pt.)	436	78.4	1.4	13.8	.5	6.0	13.1	32.6	54.4	16.1
Black River township	104	–	36.5	7.7	–	55.8	6.7	43.3	50.0	14.4
Cushman township	333	–	41.4	13.2	–	45.3	4.5	41.7	53.8	26.7
Cushman town (pt.)	84	–	52.4	21.4	–	26.2	14.3	56.0	29.8	23.8
Departee township	101	–	42.6	18.8	–	38.6	–	11.9	88.1	5.9
Dota township	236	–	32.6	18.2	–	49.2	2.5	20.8	76.7	14.8
Fairview township	467	2.1	35.5	16.5	.4	45.4	9.9	26.3	63.8	15.2
Pleasant Plains town	91	4.4	37.4	20.9	–	37.4	7.7	45.1	47.3	15.4
Gainsboro township	321	7.8	30.2	12.8	–	49.2	6.5	12.5	81.0	10.3
Greenbrier township	596	–	34.7	21.6	–	43.6	2.9	34.9	62.2	12.9
Hill township	125	–	28.0	9.6	–	62.4	5.6	44.8	49.6	16.8
Huff township	186	10.8	37.6	10.8	–	40.9	19.4	32.3	48.4	7.5
Jefferson township	64	–	32.8	9.4	–	57.8	–	35.9	64.1	9.4
Liberty township	236	–	15.3	8.5	–	76.3	16.1	24.2	59.7	7.2
Logan township	34	–	32.4	32.4	–	35.3	–	50.0	50.0	14.7
McHue township	1 275	36.9	17.0	26.3	.7	19.1	4.5	24.8	70.7	7.6
Batesville city (pt.)	–	–	–	–	–	–	–	–	–	–
Magness township	170	37.1	26.5	19.4	–	17.1	10.0	28.8	61.2	8.2
Magness town	71	50.7	26.8	16.9	–	5.6	15.5	45.1	39.4	19.7
Marshell township	53	–	56.6	–	–	43.4	–	20.8	79.2	34.0
Moorefield township	653	26.3	21.7	25.6	–	26.3	.5	23.4	76.1	11.2
Batesville city (pt.)	266	51.1	4.5	35.7	–	8.6	–	11.7	88.3	–
Moorefield town	63	4.8	42.9	22.2	–	30.2	4.8	19.0	76.2	17.5
Oil Trough township	233	.9	63.1	14.6	–	21.5	9.0	34.3	56.7	15.9
Oil Trough city	93	2.2	61.3	9.7	–	26.9	19.4	33.3	47.3	7.5
Relief township	132	–	28.8	15.2	–	56.1	–	27.3	72.7	10.6
Rosie township	161	5.6	21.7	19.3	–	53.4	16.1	34.2	49.7	21.1
Ruddell township	4 006	71.0	5.1	17.8	–	6.0	11.9	37.1	51.0	8.2
Batesville city (pt.)	3 412	77.2	2.5	18.0	–	2.3	12.2	37.5	50.3	7.4
Salado township	315	7.9	35.2	25.1	–	31.7	6.7	22.9	70.5	7.3
Union township	129	1.6	31.0	12.4	–	55.0	7.0	30.2	62.8	17.8
Cushman town (pt.)	86	2.3	34.9	4.7	–	58.1	8.1	31.4	60.5	24.4
Washington township	294	–	33.0	16.0	–	51.0	4.8	26.9	68.4	6.8
White River township	247	45.7	10.1	20.6	–	23.5	6.9	21.5	71.7	12.1
Sulphur Rock town	130	69.2	8.5	10.8	–	11.5	13.1	22.3	64.6	13.8
Wycough township	106	4.7	24.5	17.0	6.6	47.2	2.8	12.3	84.9	12.3
Newark city (pt.)	7	28.6	71.4	–	–	–	–	71.4	28.6	42.9
Izard County	4 684	.7	26.2	29.7	.1	43.2	8.1	36.6	55.3	8.8
Athens township	56	–	10.7	28.6	–	60.7	–	21.4	78.6	–
Baker township	88	–	3.4	15.9	–	80.7	–	29.5	70.5	9.1
Horseshoe Bend city (pt.)	22	–	–	40.9	–	59.1	–	63.6	36.4	–
Oxford city (pt.)	2	–	–	–	–	100.0	–	–	100.0	–
Barren Fork township	185	–	44.9	14.1	–	41.1	23.2	27.6	49.2	10.3
Mount Pleasant town (pt.)	117	–	42.7	18.8	–	38.5	17.1	33.3	49.6	3.4
Big Spring township	64	–	14.1	31.3	–	54.7	3.1	42.2	54.7	10.9
Bryan township	138	–	21.7	5.1	–	73.2	11.6	29.7	58.7	9.4
Claiborne township	52	–	32.7	11.5	–	55.8	3.8	1.9	94.2	–
Calico Rock city (pt.)	–	–	–	–	–	–	–	–	–	–
Drytown township	89	–	21.3	9.0	–	69.7	5.6	28.1	66.3	4.5
Mount Pleasant town (pt.)	47	–	19.1	6.4	–	74.5	6.4	25.5	68.1	8.5
Franklin township	147	–	44.9	20.4	–	34.7	3.4	32.0	64.6	4.1
Franklin town (pt.)	91	–	40.7	26.4	–	33.0	5.5	28.6	65.9	6.6
Horseshoe Bend city (pt.)	1	–	100.0	–	–	–	–	–	100.0	–
Gid township	81	–	4.9	–	–	95.1	19.8	23.5	56.8	2.5
Guion township	47	–	51.1	8.5	–	40.4	10.6	31.9	57.4	4.3
Guion town	43	–	55.8	9.3	–	34.9	11.6	34.9	53.5	4.7
Guthrie township	52	–	15.4	13.5	–	71.2	–	19.2	80.8	25.0

TIPSII [UPF] GPH505 CENSUS90 72583600 05/19/92 1:17 PM MACHINE: C DATA:CENSUS90S*PH5TIPSDA05. 05/06/92 10:49:08 TAPE: NONE FRAME: 208
TSF:CENSUS90*92. 05/06/92 10:50:30 UTF:CENSUS90*93. 05/06/92 10:50:30 META:CENSUS90S*PH5TABLES05. 05/06/92 11:07:49

Table 13. **Fuels and Equipment Characteristics: 1990**—Con.

[Data based on sample and subject to sampling variability, see text. For definitions of terms and meanings of symbols, see text]

State County County Subdivision Place	All occupied housing units	Percent with— House heating fuel: Utility gas	Bottled, tank, or LP gas	Electricity	Fuel oil, kerosene, etc.	Other or none	Vehicles available: None	1	2 or more	No telephone in unit
Izard County—Con.										
Jefferson township	1 149	.6	13.8	67.9	.2	17.5	4.0	52.8	43.2	4.7
Franklin town (pt.)	–	–	–	–	–	–	–	–	–	–
Horseshoe Bend city (pt.)	1 076	.7	13.0	71.0	.2	15.1	3.4	53.9	42.7	5.0
Lacrosse township	70	8.6	30.0	–	–	61.4	10.0	47.1	42.9	18.6
Lafferty township	35	–	31.4	14.3	–	54.3	–	48.6	51.4	–
Lunenburg township	50	–	28.0	16.0	–	56.0	–	28.0	72.0	–
Mill Creek township	757	1.5	31.6	30.9	.3	35.8	13.2	32.9	53.9	9.9
Melbourne city (pt.)	624	.6	33.3	33.7	.3	32.1	13.8	34.6	51.6	9.5
Mount Olive township	28	–	28.6	–	–	71.4	–	46.4	53.6	21.4
Newburg township	213	–	22.5	3.3	–	74.2	5.6	24.9	69.5	8.9
Oxford city (pt.)	12	–	41.7	–	–	58.3	–	41.7	58.3	33.3
New Hope township	288	1.4	47.6	8.0	–	43.1	11.8	34.7	53.5	17.4
Oxford city (pt.)	227	1.8	55.1	4.4	–	38.8	12.8	35.2	52.0	15.9
Pleasant Hill township	86	4.7	43.0	5.8	–	46.5	8.1	19.8	72.1	16.3
Sage township	103	–	26.2	1.9	–	71.8	6.8	31.1	62.1	1.9
Melbourne city (pt.)	14	–	42.9	–	–	57.1	–	64.3	35.7	–
Strawberry township	64	–	35.9	–	–	64.1	–	26.6	73.4	9.4
Union township	741	.1	27.7	25.6	.3	46.3	9.0	36.7	54.3	12.4
Calico Rock city (pt.)	369	.3	36.0	19.8	–	43.9	8.7	41.5	49.9	12.7
Pineville town	87	–	39.1	9.2	2.3	49.4	6.9	33.3	59.8	4.6
Violet Hill township	70	–	28.6	–	–	71.4	8.6	22.9	68.6	7.1
White River township	31	–	35.5	–	–	64.5	–	–	100.0	–
Jackson County	7 361	55.0	16.7	17.8	.1	10.4	13.7	36.5	49.8	17.3
Barren township	297	4.7	32.0	5.7	–	57.6	2.7	40.1	57.2	24.2
Bateman township	23	–	21.7	–	–	78.3	–	–	100.0	–
Newport city (pt.)	–	–	–	–	–	–	–	–	–	–
Bird township	1 040	70.1	13.2	10.3	.2	6.3	11.4	34.4	54.1	12.7
Tuckerman city (pt.)	806	89.7	.5	6.8	.2	2.7	13.3	34.0	52.7	12.4
Breckenridge township	245	62.9	18.4	14.7	–	4.1	9.4	44.5	46.1	22.0
Tupelo town	84	81.0	2.4	16.7	–	–	15.5	46.4	38.1	22.6
Weldon town	40	72.5	10.0	12.5	–	5.0	7.5	57.5	35.0	10.0
Bryan township	59	–	57.6	20.3	–	22.0	–	37.3	62.7	11.9
Cache township	123	9.8	47.2	21.1	–	22.0	4.9	24.4	70.7	10.6
Cow Lake township	198	4.0	60.1	20.7	–	15.2	10.6	38.4	51.0	22.7
Beedeville town	61	–	75.4	18.0	–	6.6	21.3	44.3	34.4	14.8
Glaize township	317	–	45.7	6.3	–	47.9	9.1	27.8	63.1	30.3
Glass township	455	67.5	13.4	5.9	1.5	11.6	9.5	36.9	53.6	24.6
Swifton city	320	91.3	2.2	6.3	–	.3	12.2	41.3	46.6	24.1
Grubbs township	324	59.6	19.4	13.3	.6	7.1	14.8	38.0	47.2	16.0
Grubbs town	219	73.5	9.1	13.2	.9	3.2	13.7	39.7	46.6	17.4
Jefferson township	393	23.7	31.8	27.5	–	17.0	5.6	39.2	55.2	20.1
Campbell Station town	99	–	33.3	51.5	–	15.2	7.1	30.3	62.6	16.2
Diaz city (pt.)	81	60.5	7.4	21.0	–	11.1	–	33.3	66.7	17.3
Jacksonport town	102	37.3	22.5	25.5	–	14.7	3.9	32.4	63.7	18.6
Tuckerman city (pt.)	7	57.1	–	42.9	–	–	28.6	–	71.4	28.6
Richwoods township	208	16.3	55.8	18.8	–	9.1	13.9	22.1	63.9	11.1
Amagon town	54	–	68.5	7.4	–	24.1	16.7	38.9	44.4	16.7
Union township	3 499	69.4	5.2	23.0	–	2.4	18.7	37.8	43.6	15.8
Diaz city (pt.)	376	34.6	2.9	55.1	–	7.4	11.4	36.4	52.1	16.8
Newport city (pt.)	2 872	76.6	2.0	20.3	–	1.1	20.2	38.8	41.1	15.8
Village township	180	40.6	25.0	17.2	–	17.2	5.0	39.4	55.6	18.9
Diaz city (pt.)	–	–	–	–	–	–	–	–	–	–
Newport city (pt.)	77	77.9	11.7	10.4	–	–	11.7	42.9	45.5	29.9
Jefferson County	30 001	63.9	5.8	25.4	.1	4.8	13.2	34.2	52.7	10.7
Barraque township	679	46.1	18.1	27.8	–	8.0	6.3	25.3	68.3	11.5
Redfield town	384	57.3	7.3	32.0	–	3.4	4.2	26.3	69.5	10.2
Bogy township	87	–	80.5	10.3	–	9.2	25.3	18.4	56.3	9.2
Bolivar township	107	35.5	34.6	11.2	–	18.7	–	51.4	48.6	23.4
Dudley Lake township	260	50.0	19.6	16.9	–	13.5	16.5	43.5	40.0	17.7
Dunnington township	216	71.8	7.9	16.2	–	4.2	21.8	25.0	53.2	15.3
Wabbaseka city	138	84.1	5.1	5.8	–	5.1	21.0	26.8	52.2	18.1
Jefferson township	531	36.7	13.6	40.1	–	9.6	4.0	20.9	75.1	16.6
Melton township	265	3.0	47.2	32.8	–	17.0	13.2	20.8	66.0	13.6
Niven township	626	25.6	1.8	56.1	–	16.6	2.7	16.3	81.0	3.8
Old River township	22	–	45.5	54.5	–	–	–	68.2	31.8	22.7
Pastoria township	109	9.2	43.1	11.9	–	35.8	14.7	42.2	43.1	18.3
Plum Bayou township	758	50.7	23.1	16.1	.4	9.8	24.0	31.7	44.3	14.5
Altheimer city	326	81.3	4.6	11.7	–	2.5	30.1	23.0	46.9	14.1
Sherrill town	35	100.0	–	–	–	–	5.7	45.7	48.6	–
Richland township	221	24.9	58.8	6.3	–	10.0	14.9	21.3	63.8	11.3
Roberts township	181	63.0	13.3	12.2	–	11.6	9.9	23.8	66.3	9.4
Humphrey town (pt.)	121	75.2	8.3	9.9	–	6.6	8.3	33.9	57.9	4.1
Spring township	888	14.1	16.4	45.8	–	23.6	2.3	19.7	78.0	4.4
Talladega township	333	2.4	28.5	37.2	–	31.8	2.1	28.5	69.4	3.9
Vaugine township	20 948	74.3	1.6	22.7	.1	1.3	15.8	38.0	46.2	11.6
Pine Bluff city	20 871	74.4	1.5	22.7	.1	1.3	15.9	38.0	46.1	11.7
Victoria township	172	58.1	19.2	19.8	–	2.9	–	26.7	73.3	7.0
Villemont township	38	28.9	21.1	28.9	–	21.1	–	28.9	71.1	28.9
Washington township	2 910	53.0	7.3	29.7	–	10.0	3.5	26.8	69.7	5.1
White Hall city	1 328	58.7	2.3	33.4	–	5.6	2.4	28.5	69.1	2.0
Whiteville township	650	39.7	3.7	45.8	–	10.8	4.2	18.8	77.1	6.8
Johnson County	7 059	44.1	12.7	19.2	.1	23.8	8.4	33.4	58.3	13.7
Batson township	90	–	31.1	11.1	–	57.8	–	37.8	62.2	20.0
Dickerson township	12	–	–	–	–	100.0	–	50.0	50.0	–
Grant township	495	69.1	9.9	12.5	–	8.5	18.8	30.5	50.7	19.2
Coal Hill city	392	75.3	10.2	10.7	–	3.8	20.7	34.7	44.6	20.7
Hickey township	139	2.9	20.9	7.9	–	68.3	–	20.9	79.1	16.5
Hill township	23	–	21.7	–	–	78.3	–	69.6	30.4	–
Horsehead township	176	7.4	39.2	16.5	–	36.9	4.0	19.3	76.7	8.0
Howell township	323	41.5	14.2	29.7	3.1	11.5	9.0	26.3	64.7	6.2
Knoxville city	96	66.7	12.5	13.5	–	7.3	8.3	35.4	56.3	3.1
King township	332	18.1	14.5	26.5	–	41.0	9.3	26.8	63.9	9.9
Lee township	58	15.5	24.1	32.8	–	27.6	–	27.6	72.4	24.1
Low Gap township	35	–	54.3	–	–	45.7	–	37.1	62.9	–
McKennon township	259	27.4	13.9	22.4	–	36.3	5.0	22.0	73.0	10.8
Mulberry township	77	–	45.5	7.8	–	46.8	–	24.7	75.3	–
Perry township	226	–	27.9	13.7	–	58.4	5.3	34.1	60.6	8.4
Pilot Rock township	13	–	46.2	–	–	53.8	–	46.2	53.8	100.0
Piney township	18	–	33.3	–	–	66.7	–	27.8	72.2	–

TIPSII [UPF] GPH505 CENSUS90 72583600 05/19/92 1:17 PM MACHINE: C DATA:CENSUS90S*PH5TIPSDA05. 05/06/92 10:49:08 TAPE: NONE FRAME: 209
TSF:CENSUS90*92. 05/06/92 10:50:30 UTF:CENSUS90*93. 05/06/92 10:50:30 META:CENSUS90S*PH5TABLES05. 05/06/92 11:07:49

Table 13. **Fuels and Equipment Characteristics: 1990**—Con.

[Data based on sample and subject to sampling variability, see text. For definitions of terms and meanings of symbols, see text]

State County County Subdivision Place	All occupied housing units	Percent with— House heating fuel: Utility gas	Bottled, tank, or LP gas	Electricity	Fuel oil, kerosene, etc.	Other or none	Vehicles available: None	1	2 or more	No telephone in unit
Johnson County—Con.										
Pittsburg township	457	44.0	12.5	17.5	–	26.0	5.5	25.8	68.7	14.4
Lamar city (pt.)	221	74.2	3.2	15.8	–	6.8	8.1	33.5	58.4	19.0
Prairie township	306	53.6	15.0	17.0	–	14.4	2.0	33.7	64.4	24.2
Clarksville city (pt.)	58	46.6	17.2	27.6	–	8.6	–	22.4	77.6	10.3
Red Lick township	313	6.7	27.8	16.0	–	49.5	3.8	30.0	66.1	21.1
Sherman township	146	–	19.9	–	–	80.1	–	29.5	70.5	14.4
Spadra township	3 113	59.4	6.0	22.6	–	12.0	11.0	39.5	49.4	13.6
Clarksville city (pt.)	2 327	72.1	3.1	19.8	–	5.0	14.2	42.8	43.0	14.9
Lamar city (pt.)	70	50.0	2.9	34.3	–	12.9	–	52.9	47.1	17.1
Stonewall township	122	37.7	–	22.1	–	40.2	4.9	21.3	73.8	–
Ward township	326	62.3	11.7	9.2	–	16.9	4.0	31.9	64.1	11.7
Hartman city	193	79.3	3.1	11.4	–	6.2	6.7	32.6	60.6	11.9
Lafayette County	3 584	61.2	15.8	12.8	–	10.2	17.7	34.1	48.2	18.1
Baker township	986	83.6	2.0	12.7	–	1.7	22.5	37.3	40.2	16.4
Stamps city (pt.)	860	88.6	.8	10.6	–	–	23.8	40.7	35.5	16.9
French township	107	11.2	52.3	19.6	–	16.8	16.8	33.6	49.5	14.0
Hadley township	529	59.7	19.7	14.0	–	6.6	11.5	38.0	50.5	14.9
Buckner city	108	86.1	4.6	6.5	–	2.8	12.0	34.3	53.7	16.7
Stamps city (pt.)	7	100.0	–	–	–	–	–	100.0	–	–
La Grange township	181	61.3	9.9	18.8	–	9.9	13.3	29.3	57.5	9.4
Lewisville city (pt.)	51	82.4	5.9	11.8	–	–	23.5	56.9	19.6	25.5
Mars Hill township	68	–	64.7	29.4	–	5.9	–	38.2	61.8	22.1
Roane township	646	48.5	22.1	2.3	–	27.1	19.0	40.7	40.2	28.3
Bradley city	208	85.6	4.8	–	–	9.6	23.1	42.8	34.1	27.4
Russell township	94	37.2	35.1	22.3	–	5.3	53.2	12.8	34.0	12.8
Steel township	692	66.6	11.3	13.7	–	8.4	18.9	28.0	53.0	18.8
Lewisville city (pt.)	493	77.1	2.6	14.8	–	5.5	20.1	29.2	50.7	17.4
Walker Creek township	281	42.7	25.3	19.2	–	12.8	2.1	24.9	73.0	12.1
Lawrence County	6 857	50.3	23.0	7.1	.1	19.5	10.4	35.8	53.7	14.1
Annieville township	120	1.7	46.7	6.7	–	45.0	–	34.2	65.8	39.2
Ashland township	138	21.0	57.2	1.4	–	20.3	11.6	31.9	56.5	16.7
Minturn town	54	53.7	25.9	3.7	–	16.7	22.2	24.1	53.7	31.5
Black River township	190	–	31.6	17.9	–	50.5	5.3	28.9	65.8	11.1
Powhatan town	19	–	26.3	10.5	–	63.2	10.5	42.1	47.4	15.8
Black Rock township	463	33.5	29.8	13.6	–	23.1	10.4	29.2	60.5	17.5
Black Rock city (pt.)	298	49.0	22.5	9.7	–	18.8	15.8	36.6	47.7	24.5
Boas township	1 170	85.5	6.2	5.1	–	3.2	15.8	37.4	46.8	14.7
Hoxie city	1 007	92.2	1.8	4.7	–	1.4	16.8	39.4	43.8	15.0
Cache township	74	9.5	58.1	6.8	–	25.7	10.8	14.9	74.3	41.9
Campbell township	2 216	85.5	5.6	5.7	–	3.2	10.7	43.7	45.6	9.1
College City town	68	92.6	–	7.4	–	–	–	57.4	42.6	8.8
Walnut Ridge city	1 834	91.0	.7	5.7	–	2.7	12.6	44.5	42.9	9.5
Dent township	414	12.3	51.2	8.7	.5	27.3	14.5	32.6	52.9	11.4
Imboden town	305	16.7	59.7	7.2	–	16.4	18.7	37.4	43.9	9.8
Dowell township	132	3.8	74.2	3.8	–	18.2	–	16.7	83.3	6.8
Duty township	269	67.3	9.3	7.4	–	16.0	10.8	39.8	49.4	7.1
Black Rock city (pt.)	–	–	–	–	–	–	–	–	–	–
Portia town	233	75.5	5.2	8.6	–	10.7	12.4	39.9	47.6	8.2
Eaton township	114	–	28.1	14.0	–	57.9	7.9	36.0	56.1	22.8
Flat Creek township	26	–	50.0	–	–	50.0	–	–	100.0	–
Jesup township	57	10.5	50.9	–	10.5	28.1	–	49.1	50.9	–
Lawrence township	114	5.3	63.2	5.3	–	26.3	–	42.1	57.9	26.3
Marion township	165	52.7	27.9	3.0	–	16.4	8.5	32.7	58.8	22.4
Alicia town	55	96.4	–	–	–	3.6	16.4	38.2	45.5	25.5
Morgan township	225	2.2	34.2	5.8	–	57.8	11.1	30.2	58.7	18.2
Lynn town	127	2.4	42.5	1.6	–	53.5	16.5	36.2	47.2	19.7
Promised Land township	194	–	42.8	14.9	–	42.3	12.4	19.6	68.0	19.1
Sedgwick town	40	–	60.0	17.5	–	22.5	27.5	27.5	45.0	37.5
Reeds Creek township	328	.6	42.7	7.0	.3	49.4	6.7	28.4	64.9	13.1
Strawberry town	115	–	47.0	12.2	.9	40.0	8.7	35.7	55.7	11.3
Richwoods township	42	31.0	26.2	–	–	42.9	–	28.6	71.4	–
Spring River township	122	–	31.1	6.6	–	62.3	–	23.8	76.2	8.2
Strawberry township	107	–	39.3	16.8	–	43.9	5.6	22.4	72.0	31.8
Smithville town	43	–	58.1	23.3	–	18.6	7.0	30.2	62.8	4.7
Thacker township	177	2.8	46.9	6.8	–	43.5	13.0	37.3	49.7	33.3
Ravenden town	114	4.4	45.6	7.0	–	43.0	11.4	39.5	49.1	30.7
Lee County	4 578	46.0	23.3	15.0	.5	15.2	24.0	36.3	39.6	19.1
Big Creek township	51	–	82.4	17.6	–	–	41.2	17.6	41.2	15.7
Council township	48	–	83.3	16.7	–	–	–	58.3	41.7	47.9
Fleener township	171	–	31.0	32.2	–	36.8	17.0	28.1	55.0	17.0
Hampton township	409	18.3	41.8	16.1	–	23.7	13.4	37.9	48.7	14.4
Moro town	107	39.3	30.8	21.5	–	8.4	6.5	19.6	73.8	2.8
Hardy township	7	–	100.0	–	–	–	100.0	–	–	–
Independence township	2 613	69.4	6.0	15.5	.2	8.8	28.6	37.3	34.1	20.9
Marianna city	2 068	78.0	2.1	14.8	.3	4.8	32.6	36.9	30.5	21.1
Oak Forest township	208	1.9	59.6	5.8	–	32.7	27.9	39.9	32.2	7.2
Richland township	336	28.9	29.5	10.7	–	31.0	24.4	31.3	44.3	17.0
LaGrange town	50	34.0	38.0	–	–	28.0	18.0	36.0	46.0	30.0
Rondo town	96	59.4	13.5	13.5	–	13.5	25.0	46.9	28.1	21.9
St. Francis township	91	5.5	61.5	5.5	–	27.5	15.4	40.7	44.0	47.3
Spring Creek township	300	13.3	55.3	12.7	2.7	16.0	17.3	31.7	51.0	9.3
Aubrey town	82	31.7	41.5	9.8	2.4	14.6	13.4	32.9	53.7	4.9
Texas township	165	10.9	52.1	20.6	–	16.4	3.6	43.6	52.7	15.2
Union township	179	31.3	35.2	10.6	4.5	18.4	16.2	31.8	52.0	22.3
Haynes town	68	76.5	11.8	4.4	7.4	–	26.5	26.5	47.1	25.0
Lincoln County	3 796	36.0	28.5	18.4	.1	17.0	13.5	31.9	54.6	18.0
Auburn township	75	52.0	17.3	30.7	–	–	–	–	100.0	–
Bartholomew township	269	9.7	49.8	10.0	.7	29.7	15.6	30.9	53.5	31.6
Cane Creek township	1 335	47.2	21.7	20.4	–	10.6	13.1	33.6	53.3	16.4
Star City city	789	73.0	4.7	17.4	–	4.9	15.2	36.5	48.3	19.1
Choctaw township	303	57.4	21.8	16.2	–	4.6	25.4	33.3	41.3	22.8
Grady city	194	69.6	10.8	15.5	–	4.1	26.8	37.6	35.6	18.6
Gould township	617	77.8	5.7	14.4	–	2.1	26.4	37.6	36.0	19.9
Gould city	549	84.0	1.3	12.4	–	2.4	28.6	37.5	33.9	21.9
Kimbrough township	37	24.3	32.4	43.2	–	–	–	64.9	35.1	21.6
Lone Pine township	166	–	30.1	12.7	–	57.2	–	18.1	81.9	7.8
Mill Creek township	112	–	34.8	35.7	–	29.5	–	27.7	72.3	19.6
Owen township	306	–	41.8	27.1	–	31.0	5.9	21.2	72.9	11.8
Smith township	131	–	50.4	10.7	–	38.9	–	29.8	70.2	16.8
Spring township	228	–	51.3	12.3	–	36.4	2.6	34.2	63.2	29.8

TIPSII [UPF] GPH505 CENSUS90 72583600 05/19/92 1:17 PM MACHINE: C DATA:CENSUS90S*PH5TIPSDA05. 05/06/92 10:49:08 TAPE: NONE FRAME: 210
TSF:CENSUS90*92. 05/06/92 10:50:30 UTF:CENSUS90*93. 05/06/92 10:50:30 META:CENSUS90S*PH5TABLES05. 05/06/92 11:07:49

Table 13. **Fuels and Equipment Characteristics: 1990**—Con.

[Data based on sample and subject to sampling variability, see text. For definitions of terms and meanings of symbols, see text]

State County County Subdivision Place	All occupied housing units	Percent with— House heating fuel: Utility gas	Bottled, tank, or LP gas	Electricity	Fuel oil, kerosene, etc.	Other or none	Vehicles available: None	1	2 or more	No telephone in unit
Lincoln County—Con.										
Wells Bayou township	217	4.1	59.9	17.1	–	18.9	14.3	36.9	48.8	9.2
Little River County	5 150	45.0	15.2	23.8	–	16.0	8.6	34.0	57.4	14.5
Arden township	148	55.4	6.1	17.6	–	20.9	–	29.1	70.9	20.9
Arkinda township	19	–	100.0	–	–	–	–	68.4	31.6	31.6
Burke township	116	5.2	20.7	–	–	74.1	–	24.1	75.9	–
Caney township	86	5.8	46.5	11.6	–	36.0	5.8	26.7	67.4	15.1
Cleveland township	329	54.4	5.5	23.4	–	16.7	12.2	22.8	65.0	14.6
Wilton town	161	75.8	3.1	14.9	–	6.2	21.1	31.1	47.8	20.5
Franklin township	367	–	39.5	36.0	–	24.5	5.7	25.6	68.7	16.9
Jackson township	711	62.2	11.5	14.2	–	12.1	14.6	32.3	53.0	17.4
Foreman city	510	73.7	9.2	12.9	–	4.1	19.2	32.4	48.4	17.5
Jeff Davis township	121	–	52.1	–	–	47.9	–	38.0	62.0	19.8
Jefferson township	2 124	64.1	5.9	28.3	–	1.7	7.9	40.9	51.2	11.4
Ashdown city	1 856	70.0	2.4	26.6	–	1.0	9.1	40.8	50.2	12.1
Jewell township	95	–	24.2	15.8	–	60.0	–	15.8	84.2	7.4
Johnson township	316	27.5	20.6	30.1	–	21.8	5.1	48.1	46.8	24.4
Ogden town	96	46.9	9.4	28.1	–	15.6	7.3	17.7	75.0	28.1
Lick Creek township	143	–	39.2	15.4	–	45.5	–	14.7	85.3	10.5
Little River township	177	2.8	31.1	22.6	–	43.5	13.6	33.3	53.1	20.3
Winthrop city	93	–	28.0	35.5	–	36.6	9.7	46.2	44.1	30.1
Red River township	208	31.3	18.8	27.4	–	22.6	12.5	24.5	63.0	12.5
Richland township	9	–	–	–	–	100.0	–	–	100.0	–
Wallace township	181	47.5	11.0	26.0	–	15.5	22.7	17.1	60.2	19.3
Logan County	7 628	51.3	12.0	15.7	.1	20.9	7.9	32.7	59.3	13.7
Barber township	98	–	40.8	31.6	–	27.6	6.1	48.0	45.9	32.7
Blue Mountain township	87	47.1	4.6	4.6	–	43.7	6.9	37.9	55.2	19.5
Blue Mountain town	57	64.9	3.5	7.0	–	24.6	7.0	42.1	50.9	17.5
Boone township	2 009	65.3	4.6	20.1	–	10.1	11.2	36.4	52.3	17.6
Booneville city	1 521	77.3	.3	19.5	–	2.8	13.3	41.3	45.4	19.3
Cane Creek township	123	27.6	4.9	17.9	–	49.6	5.7	17.1	77.2	8.9
Cauthron township	74	12.2	23.0	20.3	–	44.6	10.8	37.8	51.4	40.5
Clark township	354	28.0	18.4	9.9	.6	43.2	2.0	27.7	70.3	3.4
Subiaco town	124	68.5	9.7	9.7	1.6	10.5	3.2	36.3	60.5	8.1
Delaware township	239	–	37.2	19.7	–	43.1	2.5	33.5	64.0	5.9
Driggs township	143	18.2	12.6	3.5	–	65.7	–	21.7	78.3	4.2
Ellsworth township	228	18.4	26.3	4.4	–	50.9	–	21.1	78.9	10.5
Johnson township	71	26.8	18.3	9.9	–	45.1	9.9	12.7	77.5	–
Logan township	145	57.9	15.2	13.8	–	13.1	3.4	28.3	68.3	12.4
Scranton city (pt.)	–	–	–	–	–	–	–	–	–	–
Mountain township	66	9.1	65.2	–	–	25.8	–	28.8	71.2	22.7
Petit Jean township	101	–	37.6	4.0	–	58.4	–	12.9	87.1	–
Revilee township	507	60.0	7.9	17.6	–	14.6	10.5	32.3	57.2	11.0
Magazine city	296	76.4	.7	17.6	–	5.4	11.5	35.1	53.4	11.5
River township	203	51.7	13.3	13.8	–	21.2	7.9	26.1	66.0	8.9
Morrison Bluff town	25	76.0	–	8.0	–	16.0	8.0	8.0	84.0	12.0
Scranton city (pt.)	83	74.7	4.8	10.8	–	9.6	8.4	30.1	61.4	12.0
Roseville township	97	43.3	26.8	17.5	–	12.4	7.2	26.8	66.0	38.1
Shoal Creek township	237	13.9	30.4	27.4	–	28.3	8.9	21.9	69.2	13.5
Short Mountain township	2 005	73.1	5.8	12.3	–	8.8	10.1	38.2	51.7	12.6
Paris city	1 519	84.1	2.0	11.3	–	2.6	10.2	43.4	46.3	13.3
Six Mile township	391	60.6	5.1	14.6	.8	18.9	5.4	31.5	63.2	12.5
Caulksville town	102	86.3	2.9	2.0	2.9	5.9	1.0	26.5	72.5	5.9
Ratcliff city	73	91.8	–	2.7	–	5.5	5.5	37.0	57.5	5.5
Sugar Creek township	133	–	24.8	15.8	–	59.4	–	28.6	71.4	11.3
Tomlinson township	77	22.1	22.1	–	–	55.8	–	28.6	71.4	22.1
Washburn township	240	15.4	24.6	30.8	–	29.2	2.5	22.5	75.0	14.6
Lonoke County	13 866	39.6	13.2	33.6	.7	12.9	7.1	28.8	64.0	12.6
Butler township	416	–	13.5	39.4	1.7	45.4	2.4	33.4	64.2	13.0
Carlisle township	1 057	67.9	4.1	24.1	–	3.9	13.1	30.7	56.2	11.7
Carlisle city	939	75.1	1.2	22.5	–	1.3	14.4	31.7	53.9	13.0
Caroline township	757	37.3	14.1	29.2	1.2	18.2	4.1	20.6	75.3	7.9
Austin town (pt.)	95	85.3	6.3	5.3	–	3.2	8.4	42.1	49.5	17.9
Ward city (pt.)	57	68.4	–	14.0	–	17.5	–	45.6	54.4	5.3
Cleveland township	76	23.7	22.4	22.4	–	31.6	–	9.2	90.8	31.6
Crooked Creek township	299	41.1	13.7	19.1	–	26.1	8.7	35.5	55.9	32.8
Allport town	60	51.7	3.3	20.0	–	25.0	16.7	36.7	46.7	23.3
Humnoke city	116	75.0	4.3	14.7	–	6.0	12.1	37.1	50.9	26.7
Dortch township	27	44.4	55.6	–	–	–	22.2	22.2	55.6	37.0
Eagle township	170	–	22.9	42.4	–	34.7	7.6	8.8	83.5	17.1
Fletcher township	81	–	71.6	28.4	–	–	–	37.0	63.0	28.4
Furlow township	241	15.8	34.4	28.6	–	21.2	14.1	24.1	61.8	2.5
Goodrum township	468	1.5	31.2	46.6	–	20.7	2.6	18.4	79.1	9.2
Gray township	968	46.7	21.6	19.9	2.0	9.8	1.5	18.8	79.6	9.3
Gum Woods township	1 299	80.7	3.8	13.7	1.8	–	20.6	28.5	51.0	22.2
England city	1 194	84.2	.6	13.9	1.3	–	20.8	28.6	50.6	23.0
Hamilton township	95	–	49.5	30.5	–	20.0	4.2	37.9	57.9	21.1
Indian Bayou township	185	51.4	13.0	28.6	–	7.0	6.5	24.9	68.6	14.1
Coy town	64	73.4	–	20.3	–	6.3	3.1	39.1	57.8	6.3
Isbell township	42	–	57.1	16.7	–	26.2	–	61.9	38.1	38.1
Lafayette township	136	69.1	12.5	16.2	–	2.2	9.6	23.5	66.9	14.0
Keo town	74	64.9	13.5	17.6	–	4.1	17.6	32.4	50.0	12.2
Lonoke township	1 774	66.0	4.7	24.5	–	4.8	10.2	36.4	53.4	7.6
Lonoke city	1 491	71.8	1.9	22.7	–	3.6	11.5	38.2	50.3	7.3
Magness township	386	–	36.8	39.4	–	23.8	2.3	33.7	64.0	18.9
Oak Grove township	821	5.8	15.7	46.5	2.2	29.7	–	18.8	81.2	5.1
Pettus township	47	55.3	44.7	–	–	–	–	21.3	78.7	29.8
Prairie township	108	–	34.3	49.1	16.7	–	–	20.4	79.6	5.6
Pulaski township	102	55.9	24.5	5.9	–	13.7	–	31.4	68.6	9.8
Richwoods township	96	39.6	30.2	8.3	–	21.9	–	46.9	53.1	26.0
Scott township	19	–	78.9	21.1	–	–	–	26.3	73.7	–
Totten township	106	–	36.8	25.5	–	37.7	5.7	51.9	42.5	18.9
Walls township	18	–	100.0	–	–	–	–	33.3	66.7	33.3
Ward township	596	48.2	9.7	26.7	–	15.4	7.2	34.1	58.7	20.3
Ward city (pt.)	404	69.3	4.7	19.6	–	6.4	10.6	36.4	53.0	19.3
Williams township	105	74.3	5.7	20.0	–	–	7.6	24.8	67.6	8.6
York township	3 371	26.7	7.6	54.5	–	11.2	4.8	31.0	64.3	10.4
Austin town (pt.)	–	–	–	–	–	–	–	–	–	–
Cabot city	2 892	30.2	4.8	55.8	–	9.2	4.8	32.8	62.4	9.5

TIPSII [UPF] GPH505 CENSUS90 72583600 05/19/92 1:17 PM MACHINE: C DATA:CENSUS90S*PH5TIPSDA05. 05/06/92 10:49:08 TAPE: NONE FRAME: 211
TSF:CENSUS90*92. 05/06/92 10:50:30 UTF:CENSUS90*93. 05/06/92 10:50:30 META:CENSUS90S*PH5TABLES05. 05/06/92 11:07:49

Table 13. **Fuels and Equipment Characteristics: 1990**—Con.

[Data based on sample and subject to sampling variability, see text. For definitions of terms and meanings of symbols, see text]

State County County Subdivision Place	All occupied housing units	Percent with— House heating fuel: Utility gas	Bottled, tank, or LP gas	Electricity	Fuel oil, kerosene, etc.	Other or none	Vehicles available: None	1	2 or more	No telephone in unit
Madison County	4 392	23.8	24.5	5.9	–	45.8	6.7	27.5	65.7	12.3
Alabam township	371	14.6	38.8	5.1	–	41.5	1.9	16.2	81.9	5.1
Bohannon township	106	–	41.5	–	–	58.5	5.7	7.5	86.8	–
Boston township	99	–	–	–	–	100.0	6.1	14.1	79.8	5.1
Bowen township	108	13.0	39.8	–	–	47.2	6.5	35.2	58.3	19.4
California township	307	–	30.0	10.1	–	59.9	10.1	37.8	52.1	19.9
Hilburn township	150	36.0	9.3	13.3	–	41.3	9.3	16.7	74.0	16.0
St. Paul town	44	70.5	4.5	–	–	25.0	22.7	31.8	45.5	43.2
Japton township	135	–	37.0	9.6	–	53.3	11.9	15.6	72.6	34.8
Kentucky township	56	–	26.8	28.6	–	44.6	21.4	12.5	66.1	35.7
Kings River township	250	–	36.4	3.6	–	60.0	4.0	16.8	79.2	4.8
Lamar township	221	–	23.1	10.4	–	66.5	10.9	29.9	59.3	16.7
Lincoln township	63	–	17.5	–	–	82.5	12.7	23.8	63.5	–
Marble township	151	–	47.0	–	–	53.0	10.6	33.1	56.3	15.2
Mill Creek township	229	27.5	35.8	–	–	36.7	3.5	24.0	72.5	9.6
Prairie township	397	16.4	20.9	3.8	–	58.9	2.5	22.4	75.1	5.0
Hindsville town	18	61.1	11.1	–	–	27.8	–	55.6	44.4	16.7
Purdy township	102	–	17.6	8.8	–	73.5	5.9	32.4	61.8	20.6
Richland township	140	–	48.6	–	–	51.4	2.9	47.1	50.0	–
Valley township	136	30.1	27.9	–	–	41.9	9.6	19.9	70.6	16.9
Venus township	50	–	12.0	10.0	–	78.0	–	78.0	22.0	64.0
War Eagle township	1 115	67.1	9.0	7.4	–	16.5	8.4	37.0	54.6	12.8
Huntsville city	667	86.4	.9	7.8	–	4.9	9.9	44.8	45.3	12.1
Wharton Creek township	116	–	33.6	5.2	–	61.2	3.4	9.5	87.1	8.6
White River township	90	7.8	16.7	10.0	–	65.6	–	16.7	83.3	–
Marion County	4 970	14.8	19.9	28.4	.7	36.2	6.7	32.2	61.1	9.4
Bearden township	25	–	–	–	–	100.0	–	–	100.0	–
Big Creek township	9	–	–	–	–	100.0	–	–	100.0	–
Big Springs township	102	–	21.6	5.9	–	72.5	–	23.5	76.5	2.9
Blythe township	240	.8	18.8	11.7	3.3	65.4	11.3	32.5	56.3	17.1
Pyatt town	76	–	23.7	26.3	–	50.0	22.4	23.7	53.9	17.1
Buffalo township	12	–	–	–	–	100.0	50.0	–	50.0	–
Cedar Creek township	27	–	–	33.3	–	66.7	–	–	100.0	33.3
Crockett township	59	–	18.6	–	–	81.4	18.6	30.5	50.8	–
Crooked Creek township	111	7.2	9.0	17.1	–	66.7	9.0	26.1	64.9	6.3
De Soto township	77	–	7.8	–	–	92.2	–	37.7	62.3	26.0
Dodd City township	79	–	31.6	–	–	68.4	11.4	29.1	59.5	17.7
Franklin township	140	–	21.4	25.7	–	52.9	15.0	12.1	72.9	16.4
Hampton township	91	–	18.7	14.3	–	67.0	–	17.6	82.4	–
Independence township	61	–	13.1	23.0	–	63.9	–	34.4	65.6	13.1
James Creek township	949	–	23.6	60.6	.6	15.2	3.6	42.8	53.6	4.1
Bull Shoals city	763	–	20.3	65.4	.8	13.5	4.5	48.5	47.1	3.0
Jefferson township	6	–	100.0	–	–	–	–	100.0	–	–
Joe Burleson township	36	–	8.3	–	–	91.7	–	63.9	36.1	22.2
Keesee township	111	–	54.1	21.6	–	24.3	–	27.9	72.1	15.3
Keeter township	51	–	15.7	9.8	–	74.5	–	33.3	66.7	15.7
Liberty township	40	–	17.5	35.0	–	47.5	17.5	20.0	62.5	–
North Fork township	251	–	49.4	19.5	–	31.1	–	25.1	74.9	5.6
Prairie township	101	–	27.7	–	–	72.3	6.9	11.9	81.2	6.9
Sugarloaf township	142	–	26.1	40.8	–	33.1	–	32.4	67.6	–
Summit township	463	41.0	15.1	15.8	2.4	25.7	8.2	31.7	60.0	10.8
Summit city	173	63.6	12.1	11.6	–	12.7	11.6	49.7	38.7	18.5
Yellville city (pt.)	126	57.1	2.4	32.5	–	7.9	7.1	32.5	60.3	10.3
Union township	581	37.2	11.2	28.4	–	23.2	13.3	39.8	47.0	13.3
Yellville city (pt.)	363	59.5	1.4	28.1	–	11.0	16.8	46.3	36.9	14.9
Water Creek township	212	–	16.0	15.6	–	68.4	–	21.7	78.3	12.7
White River township	994	32.1	15.1	29.0	1.1	22.7	8.5	31.3	60.3	9.7
Flippin city	457	55.8	5.7	27.4	–	11.2	18.4	37.4	44.2	14.7
Miller County	14 273	61.1	8.1	24.3	.1	6.4	10.3	34.8	55.0	8.4
Beech township	958	33.5	21.6	24.5	–	20.4	5.2	32.8	62.0	9.6
Fouke town	225	76.4	2.2	16.0	–	5.3	13.8	34.2	52.0	12.4
Cleveland township	755	11.8	24.1	37.1	–	27.0	3.7	25.0	71.3	8.1
Cut Off township	36	–	50.0	50.0	–	–	–	27.8	72.2	77.8
Days Creek township	350	16.9	10.3	42.6	–	30.3	2.6	17.1	80.3	4.3
Garland township	11 324	70.9	3.8	23.1	.2	2.0	11.4	36.6	52.1	7.5
Texarkana city	8 700	76.2	.8	22.5	–	.4	13.2	38.6	48.2	7.8
Homan township	72	12.5	65.3	22.2	–	–	–	38.9	61.1	38.9
Red River township	191	74.3	5.8	12.6	–	7.3	28.8	27.2	44.0	31.9
Garland town	155	89.7	1.3	7.7	–	1.3	35.5	33.5	31.0	39.4
Sulphur township	587	12.4	38.0	21.0	–	28.6	6.0	29.0	65.1	12.6
Mississippi County	20 420	64.5	11.2	19.5	.1	4.7	13.9	36.9	49.2	16.6
Big Lake township	1 427	65.1	17.8	5.0	.1	11.9	13.4	40.9	45.7	23.6
Manila city	1 053	81.6	3.6	6.1	.2	8.5	14.2	40.5	45.3	22.6
Bowen township	2 447	72.3	3.1	23.8	–	.8	3.3	33.5	63.2	7.1
Blytheville city (pt.)	832	81.1	–	18.9	–	–	.7	27.3	72.0	–
Gosnell city (pt.)	1 294	72.1	.9	25.5	–	1.5	3.4	39.3	57.3	13.4
Burdette township	115	46.1	20.9	11.3	–	21.7	18.3	42.6	39.1	30.4
Burdette town	53	60.4	17.0	7.5	–	15.1	28.3	47.2	24.5	37.7
Canadian township	38	39.5	60.5	–	–	–	–	39.5	60.5	18.4
Carson township	161	26.1	34.2	26.7	–	13.0	13.0	42.9	44.1	32.9
Marie town	40	5.0	22.5	65.0	–	7.5	17.5	35.0	47.5	55.0
Chickasawba township	8 114	77.4	2.4	18.1	.2	1.9	16.6	38.0	45.4	12.0
Blytheville city (pt.)	7 243	80.1	1.3	16.7	.2	1.7	18.4	38.4	43.2	12.6
Clear Lake township	335	29.0	42.4	14.9	2.1	11.6	4.2	22.7	73.1	7.8
Dyess township	315	.3	60.0	19.7	–	20.0	5.7	34.6	59.7	30.2
Dyess town	160	.6	60.6	25.0	–	13.8	11.3	41.9	46.9	31.9
Fletcher township	554	74.4	9.6	10.6	–	5.4	25.1	37.7	37.2	29.4
Luxora town	469	80.0	9.2	9.0	–	1.9	29.6	36.2	34.1	29.2
Victoria town	23	95.7	–	–	–	4.3	–	52.2	47.8	52.2
Golden Lake township	421	54.4	8.1	35.6	.5	1.4	16.9	33.0	50.1	17.6
Wilson town	379	57.5	3.7	36.7	.5	1.6	17.9	30.1	52.0	18.2
Half Moon Lake township	201	12.4	58.7	26.4	–	2.5	9.5	19.9	70.6	21.4
Gosnell city (pt.)	–	–	–	–	–	–	–	–	–	–
Hector township	300	46.7	25.0	13.3	–	15.0	5.0	43.7	51.3	11.7
Dell town	123	84.6	3.3	12.2	–	–	6.5	44.7	48.8	9.8
Hickman township	132	10.6	43.2	24.2	–	22.0	4.5	14.4	81.1	15.9
Little River township	484	6.2	57.4	5.6	–	30.8	7.6	31.8	60.5	28.7
McGavock township	334	39.5	32.3	23.4	–	4.8	18.0	44.3	37.7	34.1
Joiner city	209	53.6	28.7	16.3	–	1.4	24.4	32.5	43.1	26.3

TIPSII [UPF] GPH505 CENSUS90 72583600 05/19/92 1:17 PM MACHINE: C DATA:CENSUS90S*PH5TIPSDA05. 05/06/92 10:49:08 TAPE: NONE FRAME: 212
TSF:CENSUS90*92. 05/06/92 10:50:30 UTF:CENSUS90*93. 05/06/92 10:50:30 META:CENSUS90S*PH5TABLES05. 05/06/92 11:07:49

Table 13. **Fuels and Equipment Characteristics: 1990**—Con.

[Data based on sample and subject to sampling variability, see text. For definitions of terms and meanings of symbols, see text]

State County County Subdivision Place	All occupied housing units	Percent with— House heating fuel: Utility gas	Bottled, tank, or LP gas	Electricity	Fuel oil, kerosene, etc.	Other or none	Vehicles available: None	1	2 or more	No telephone in unit
Mississippi County—Con.										
Monroe township	3 599	60.7	7.6	30.0	.1	1.7	17.1	39.9	43.0	21.9
Keiser town	294	2.7	34.0	54.4	.7	8.2	8.2	39.1	52.7	15.6
Osceola city	3 103	68.4	4.3	26.6	–	.7	18.0	40.3	41.7	22.8
Neal township	985	74.0	15.8	6.1	–	4.1	10.4	35.8	53.8	19.5
Leachville city	743	89.4	3.6	5.1	–	1.9	12.4	39.0	48.6	20.7
Pecan Point township	–	–	–	–	–	–	–	–	–	–
Scott township	252	32.5	17.5	32.5	–	17.5	20.2	22.2	57.5	27.8
Bassett town	77	74.0	7.8	18.2	–	–	16.9	20.8	62.3	16.9
Swayne township	33	–	51.5	–	–	48.5	–	36.4	63.6	51.5
Whitton township	173	6.9	63.6	17.9	–	11.6	20.2	19.1	60.7	22.0
Birdsong town	44	4.5	70.5	11.4	–	13.6	43.2	38.6	18.2	50.0
Monroe County	4 361	46.6	21.6	18.9	.3	12.7	21.2	36.0	42.8	18.6
Brinkley township	1 716	61.9	8.0	24.6	–	5.5	24.3	39.0	36.7	21.2
Brinkley city (pt.)	1 603	65.7	6.0	24.0	–	4.4	25.3	39.7	35.0	22.0
Brown township	–	–	–	–	–	–	–	–	–	–
Cache township	988	69.1	9.8	16.4	.3	4.4	22.0	39.6	38.5	17.3
Clarendon city	851	73.6	3.4	18.6	.4	4.1	23.4	38.3	38.3	15.0
Cleburne township	63	–	52.4	28.6	–	19.0	34.9	–	65.1	39.7
Cypress Ridge township	150	–	48.0	24.0	6.0	22.0	3.3	31.3	65.3	13.3
Dixon township	132	24.2	33.3	16.7	–	25.8	18.2	28.8	53.0	20.5
Brinkley city (pt.)	–	–	–	–	–	–	–	–	–	–
Duncan township	453	46.4	30.2	13.2	–	10.2	25.4	34.4	40.2	21.2
Holly Grove town	248	71.4	7.3	17.7	–	3.6	23.8	37.1	39.1	20.2
Greenfield township	115	3.5	41.7	7.8	–	47.0	8.7	38.3	53.0	25.2
Fargo town	43	9.3	39.5	4.7	–	46.5	23.3	30.2	46.5	25.6
Hindman township	50	–	84.0	–	–	16.0	32.0	40.0	28.0	10.0
Jackson township	140	12.9	37.1	5.0	–	45.0	22.9	20.7	56.4	4.3
Keevil township	141	5.7	25.5	15.6	–	53.2	11.3	39.0	49.6	10.6
Montgomery township	33	–	100.0	–	–	–	54.5	27.3	18.2	–
Pine Ridge township	59	18.6	15.3	8.5	–	57.6	–	33.9	66.1	10.2
Raymond township	52	–	80.8	13.5	–	5.8	19.2	42.3	38.5	13.5
Richland township	93	–	54.8	29.0	–	16.1	7.5	14.0	78.5	–
Brinkley city (pt.)	–	–	–	–	–	–	–	–	–	–
Roc Roe township	138	1.4	55.8	14.5	–	28.3	10.9	37.0	52.2	24.6
Roe town	56	3.6	60.7	17.9	–	17.9	10.7	32.1	57.1	25.0
Smalley township	38	–	84.2	15.8	–	–	–	18.4	81.6	18.4
Montgomery County	3 062	18.0	23.4	18.7	.2	39.7	5.9	30.5	63.6	11.8
Big Fork township	52	–	25.0	–	–	75.0	–	9.6	90.4	17.3
Caddo township	134	33.6	18.7	23.1	–	24.6	7.5	29.1	63.4	6.0
Black Springs town	44	72.7	4.5	18.2	–	4.5	9.1	34.1	56.8	4.5
Caney township	191	18.3	23.6	25.1	–	33.0	4.2	34.0	61.8	3.7
Center township	278	–	37.1	32.7	–	30.2	–	19.8	80.2	8.6
Gap township	232	8.2	24.1	24.6	–	43.1	7.3	26.7	65.9	12.1
Leverney township	95	–	27.4	26.3	–	46.3	13.7	33.7	52.6	28.4
Mazarn township	60	–	21.7	8.3	–	70.0	8.3	48.3	43.3	–
Ouachita township	183	–	28.4	19.1	–	52.5	3.8	23.0	73.2	6.6
Parks township	89	–	37.1	–	5.6	57.3	–	20.2	79.8	13.5
Pencil Bluff township	123	–	51.2	10.6	–	38.2	5.7	25.2	69.1	10.6
Polk township	273	.4	19.8	13.6	–	66.3	3.3	27.1	69.6	8.4
Oden town	65	–	44.6	15.4	–	40.0	13.8	21.5	64.6	3.1
South Fork township	756	39.7	12.8	19.6	.3	27.6	7.7	31.9	60.4	8.7
Mount Ida city	297	62.3	3.0	20.2	.7	13.8	10.1	37.0	52.9	12.1
Sulphur township	161	–	47.8	7.5	–	44.7	5.6	34.2	60.2	6.2
Walnut township	149	2.7	11.4	25.5	–	60.4	–	48.3	51.7	39.6
Womble township	286	51.4	14.3	11.5	–	22.7	13.3	40.2	46.5	21.7
Norman town	171	66.7	5.8	8.8	–	18.7	14.6	43.9	41.5	28.1
Nevada County	3 798	51.7	18.3	15.1	.1	14.9	13.3	35.5	51.2	17.3
Alabama township	151	4.6	36.4	17.2	–	41.7	15.2	28.5	56.3	34.4
Albany township	188	9.0	44.1	19.7	–	27.1	5.3	29.8	64.9	14.4
Boughton township	150	4.7	41.3	32.7	–	21.3	4.7	34.7	60.7	14.7
Caney township	182	52.7	22.0	7.1	–	18.1	9.3	33.0	57.7	17.0
Cale town	36	77.8	–	8.3	–	13.9	–	41.7	58.3	19.4
Rosston town	87	48.3	39.1	4.6	–	8.0	9.2	32.2	58.6	12.6
Emmet township	251	74.5	4.4	10.4	–	10.8	13.1	41.0	45.8	18.3
Emmet city (pt.)	173	92.5	1.7	5.8	–	–	13.9	44.5	41.6	21.4
Georgia township	94	43.6	26.6	–	–	29.8	11.7	50.0	38.3	8.5
Jackson township	78	11.5	55.1	12.8	–	20.5	14.1	37.2	48.7	30.8
Leake township	61	29.5	41.0	19.7	–	9.8	23.0	34.4	42.6	62.3
Missouri township	1 860	76.0	3.2	14.4	.2	6.3	15.4	37.3	47.3	12.7
Prescott city	1 414	92.6	.6	4.4	.2	2.3	20.3	40.8	38.9	14.8
Parker township	220	–	54.1	13.6	–	32.3	1.8	37.7	60.5	15.5
Bodcaw town	62	–	53.2	25.8	–	21.0	3.2	22.6	74.2	4.8
Redland township	165	16.4	23.6	32.7	–	27.3	20.6	18.8	60.6	15.8
Taylor township	249	49.4	31.3	10.8	–	8.4	15.7	25.7	58.6	22.1
Willisville town	66	72.7	9.1	7.6	–	10.6	9.1	37.9	53.0	28.8
Union township	149	10.7	38.3	14.1	–	36.9	10.7	44.3	45.0	37.6
Bluff City town	84	19.0	38.1	10.7	–	32.1	9.5	46.4	44.0	29.8
Reader town (pt.)	–	–	–	–	–	–	–	–	–	–
Newton County	2 818	.5	23.5	9.2	.3	66.5	9.0	30.2	60.8	12.1
Big Creek township	99	–	24.2	–	–	75.8	6.1	14.1	79.8	14.1
Boston township	36	–	–	19.4	–	80.6	–	50.0	50.0	27.8
Dogpatch township	287	–	26.5	8.7	–	64.8	2.4	31.0	66.6	19.5
Grove township	247	1.6	27.9	13.4	2.0	55.1	9.7	33.2	57.1	9.7
Western Grove town	133	3.0	34.6	18.0	3.8	40.6	18.0	35.3	46.6	15.0
Hasty township	86	–	29.1	–	–	70.9	11.6	17.4	70.9	–
Hickory Grove township	38	–	13.2	–	–	86.8	13.2	73.7	13.2	52.6
Hudson township	114	7.0	8.8	–	–	84.2	21.9	41.2	36.8	9.6
Jackson township	549	.5	29.5	17.9	.7	51.4	12.0	35.7	52.3	11.7
Jasper city	146	2.1	32.9	38.4	2.7	24.0	24.0	43.2	32.9	12.3
Jefferson township	115	–	20.9	–	–	79.1	3.5	13.0	83.5	13.9
Jones township	–	–	–	–	–	–	–	–	–	–
Kentucky township	–	–	–	–	–	–	–	–	–	–
Lincoln township	85	–	30.6	–	–	69.4	–	45.9	54.1	10.6
Low Gap township	87	–	29.9	33.3	–	36.8	6.9	31.0	62.1	–
Murray township	63	–	7.9	12.7	–	79.4	12.7	7.9	79.4	9.5
Osage township	100	–	5.0	–	–	95.0	14.0	23.0	63.0	–
Pleasant Hill township	196	–	24.5	3.1	–	72.4	11.2	32.1	56.6	18.9
Plumlee township	62	–	27.4	–	–	72.6	22.6	17.7	59.7	11.3
Polk township	75	–	21.3	–	–	78.7	–	29.3	70.7	5.3

TIPSII [UPF] GPH505 CENSUS90 72583600 05/19/92 1:17 PM MACHINE: C DATA:CENSUS90S*PH5TIPSDA05. 05/06/92 10:49:08 TAPE: NONE FRAME: 213
TSF:CENSUS90*92. 05/06/92 10:50:30 UTF:CENSUS90*93. 05/06/92 10:50:30 META:CENSUS90S*PH5TABLES05. 05/06/92 11:07:49

Table 13. **Fuels and Equipment Characteristics: 1990**—Con.

[Data based on sample and subject to sampling variability, see text. For definitions of terms and meanings of symbols, see text]

State County County Subdivision Place	All occupied housing units	Percent with— House heating fuel: Utility gas	Bottled, tank, or LP gas	Electricity	Fuel oil, kerosene, etc.	Other or none	Vehicles available: None	1	2 or more	No telephone in unit
Newton County—Con.										
Ponca township	55	–	16.4	–	–	83.6	–	16.4	83.6	–
Prairie township	58	–	–	31.0	–	69.0	–	24.1	75.9	17.2
Richland township	99	–	11.1	–	–	88.9	9.1	48.5	42.4	26.3
Van Buren township	74	–	12.2	–	–	87.8	–	33.8	66.2	14.9
White township	293	–	32.8	11.6	–	55.6	11.3	20.8	67.9	5.1
Ouachita County	11 712	65.1	10.3	15.8	.2	8.6	13.1	31.9	55.0	11.8
Behestian township	121	19.0	24.8	3.3	–	52.9	34.7	–	65.3	22.3
Bradley township	733	67.4	4.6	20.6	1.0	6.4	4.9	25.6	69.4	6.7
East Camden town	321	57.0	2.5	38.3	–	2.2	3.7	31.5	64.8	11.2
Bragg township	135	–	72.6	4.4	–	23.0	11.9	14.8	73.3	22.2
Bridge Creek township	279	42.3	14.7	19.4	–	23.7	10.0	9.7	80.3	7.9
Carroll township	50	–	48.0	–	–	52.0	–	–	100.0	20.0
Cleveland township	95	46.3	24.2	15.8	–	13.7	–	4.2	95.8	2.1
Ecore Fabre township	4 685	78.5	1.5	17.8	.3	2.0	19.3	37.2	43.4	12.6
Camden city (pt.)	4 096	79.8	.7	18.1	–	1.5	20.7	38.8	40.5	13.2
Freeo township	124	6.5	62.9	6.5	–	24.2	18.5	11.3	70.2	18.5
Jefferson township	143	18.9	58.7	4.9	–	17.5	6.3	48.3	45.5	18.2
Lafayette township	2 648	72.9	4.5	15.3	–	7.4	5.7	28.1	66.2	8.4
Camden city (pt.)	1 650	81.8	2.7	12.6	–	2.8	7.5	31.5	61.0	7.3
Liberty township	56	–	57.1	–	–	42.9	–	39.3	60.7	23.2
Marion township	299	40.5	25.1	19.4	–	15.1	9.0	27.8	63.2	10.4
Red Hill township	432	44.4	28.0	11.8	–	15.7	5.6	33.3	61.1	14.4
Chidester city	141	68.8	20.6	4.3	–	6.4	5.0	30.5	64.5	15.6
Reader town (pt.)	35	–	74.3	5.7	–	20.0	5.7	40.0	54.3	5.7
River township	–	–	–	–	–	–	–	–	–	–
Smackover township	674	66.6	12.0	13.1	–	8.3	15.7	38.3	46.0	13.2
Stephens city	462	86.1	1.3	11.3	–	1.3	15.6	37.9	46.5	13.2
Union township	611	60.1	15.5	11.8	–	12.6	14.6	38.8	46.6	20.0
Bearden city	383	78.6	–	13.1	–	8.4	14.4	41.5	44.1	14.1
Valley township	305	14.8	42.0	18.7	–	24.6	13.1	29.8	57.0	3.0
Washington township	322	41.9	22.4	14.0	–	21.7	13.7	26.1	60.2	15.8
Louann town	61	83.6	–	16.4	–	–	13.1	29.5	57.4	13.1
Perry County	3 055	13.3	26.9	20.0	.2	39.6	8.3	30.7	61.0	12.2
Aplin township	106	–	17.0	32.1	–	50.9	5.7	28.3	66.0	5.7
Casa township	149	–	42.3	12.1	–	45.6	11.4	25.5	63.1	18.8
Casa town	78	–	29.5	15.4	–	55.1	11.5	24.4	64.1	20.5
Cherry Hill township	68	–	19.1	36.8	–	44.1	11.8	27.9	60.3	–
Fourche Lafave township	562	51.1	9.3	22.8	–	16.9	11.7	37.7	50.5	14.8
Perryville city	427	66.7	3.7	20.1	–	9.4	13.6	39.1	47.3	13.1
Houston township	227	.4	34.8	16.7	–	48.0	4.0	30.8	65.2	7.5
Houston town	55	1.8	29.1	20.0	–	49.1	–	32.7	67.3	7.3
Kenney township	30	–	60.0	–	–	40.0	–	36.7	63.3	13.3
Lake township	176	44.3	13.6	14.8	–	27.3	15.9	35.2	48.9	21.6
Perry town	95	65.3	4.2	16.8	–	13.7	16.8	20.0	63.2	15.8
Maumelle township	145	3.4	15.9	20.7	–	60.0	16.6	27.6	55.9	8.3
New Tennessee township	44	–	47.7	15.9	–	36.4	–	29.5	70.5	15.9
Perry township	224	.9	24.1	26.8	–	48.2	4.5	24.6	71.0	8.5
Bigelow town	117	1.7	34.2	25.6	–	38.5	8.5	29.1	62.4	6.8
Fourche town	20	–	50.0	10.0	–	40.0	–	15.0	85.0	30.0
Petit Jean township	155	–	36.8	17.4	–	45.8	7.1	37.4	55.5	23.2
Adona town	59	–	45.8	27.1	–	27.1	3.4	55.9	40.7	23.7
Rankin township	465	4.5	44.5	15.9	–	35.1	5.6	27.1	67.3	12.5
Rose Creek township	109	–	20.2	–	5.5	74.3	11.0	41.3	47.7	16.5
Tyler township	125	–	17.6	–	–	82.4	8.8	22.4	68.8	4.8
Union township	181	2.8	37.6	35.9	–	23.8	7.2	32.6	60.2	8.8
Union Valley township	111	–	38.7	24.3	–	36.9	5.4	26.1	68.5	5.4
Wye township	178	3.9	21.3	28.7	–	46.1	3.4	23.6	73.0	10.1
Phillips County	10 183	64.1	16.4	13.0	.1	6.4	25.1	35.4	39.5	17.2
Big Creek township	216	8.3	50.5	–	–	41.2	11.6	51.4	37.0	31.5
Cleburne township	182	2.7	54.4	17.0	–	25.8	5.5	33.5	61.0	9.9
Cleveland township	114	30.7	21.9	14.9	–	32.5	19.3	26.3	54.4	11.4
Cypress township	70	17.1	70.0	–	–	12.9	37.1	34.3	28.6	21.4
Hickory Ridge township	719	74.0	13.1	4.7	–	8.2	21.7	36.3	42.0	16.0
Marvell city	582	85.1	3.6	5.8	–	5.5	23.0	35.2	41.8	16.0
Hicksville township	115	–	59.1	–	–	40.9	26.1	51.3	22.6	15.7
Hornor township	4 204	76.9	7.1	13.9	–	2.1	21.5	36.2	42.3	14.6
Helena city (pt.)	24	70.8	–	29.2	–	–	–	–	100.0	–
West Helena city (pt.)	3 445	83.5	3.8	11.5	–	1.2	21.9	35.8	42.2	13.6
Lake township	21	33.3	–	33.3	–	33.3	33.3	–	66.7	–
Marion township	240	45.0	29.2	8.3	–	17.5	19.2	25.0	55.8	15.8
Mooney township	178	3.9	81.5	7.9	–	6.7	25.3	37.1	37.6	32.0
St. Francis township	2 745	77.9	6.4	12.7	–	3.1	35.5	33.7	30.8	19.4
Helena city (pt.)	2 687	79.3	4.8	13.0	–	2.9	36.3	33.3	30.4	19.1
West Helena city (pt.)	–	–	–	–	–	–	–	–	–	–
Spring Creek township	598	49.2	27.9	14.7	–	8.2	15.1	34.8	50.2	23.7
Lake View town (pt.)	–	–	–	–	–	–	–	–	–	–
Lexa city	117	87.2	8.5	1.7	–	2.6	17.1	29.9	53.0	7.7
Tappan township	781	18.4	47.4	22.8	1.0	10.4	28.8	35.2	36.0	15.6
Elaine city	302	38.7	33.8	23.5	–	4.0	32.1	34.4	33.4	14.9
Lake View town (pt.)	166	9.0	61.4	24.1	–	5.4	41.6	32.5	25.9	27.7
Pike County	3 855	36.1	21.9	15.9	–	26.1	7.9	29.1	63.0	12.8
Antoine township	254	2.0	43.7	15.7	–	38.6	13.0	23.6	63.4	18.5
Brewer township	112	18.8	39.3	24.1	–	17.9	17.9	24.1	58.0	33.9
Clark township	1 038	41.2	12.5	24.5	–	21.8	7.0	32.7	60.3	12.1
Glenwood town	554	67.7	3.4	20.6	–	8.3	8.3	36.6	55.1	9.7
Eagle township	72	–	52.8	–	–	47.2	–	29.2	70.8	9.7
Missouri township	304	60.5	15.1	11.8	–	12.5	12.5	30.9	56.6	8.9
Delight city	131	77.9	7.6	9.9	–	4.6	16.8	26.7	56.5	6.9
Mountain township	74	–	48.6	–	–	51.4	10.8	29.7	59.5	10.8
Muddy Fork township	65	6.2	16.9	–	–	76.9	6.2	23.1	70.8	13.8
Pike City township	73	–	60.3	–	–	39.7	9.6	17.8	72.6	9.6
Saline township	173	4.0	30.6	–	–	65.3	4.6	36.4	59.0	6.4
Self Creek township	213	5.6	40.4	18.8	–	35.2	1.4	22.1	76.5	8.9
Daisy town	52	–	53.8	28.8	–	17.3	3.8	46.2	50.0	15.4
Thompson township	949	66.2	7.8	15.2	–	10.9	7.1	33.1	59.9	11.6
Murfreesboro city	596	86.1	.5	10.2	–	3.2	9.7	38.1	52.2	13.8
White township	278	–	52.9	16.9	–	30.2	7.6	17.6	74.8	14.0
Wolf Creek township	250	41.2	9.6	10.4	–	38.8	9.6	22.8	67.6	18.8
Antoine town	67	76.1	6.0	9.0	–	9.0	10.4	23.9	65.7	6.0

TIPSII [UPF] GPH505 CENSUS90 72583600 05/19/92 1:17 PM MACHINE: C DATA:CENSUS90S*PH5TIPSDA05. 05/06/92 10:49:08 TAPE: NONE FRAME: 214
TSF:CENSUS90*92. 05/06/92 10:50:30 UTF:CENSUS90*93. 05/06/92 10:50:30 META:CENSUS90S*PH5TABLES05. 05/06/92 11:07:49

Table 13. **Fuels and Equipment Characteristics: 1990**—Con.

[Data based on sample and subject to sampling variability, see text. For definitions of terms and meanings of symbols, see text]

State County County Subdivision Place	All occupied housing units	Percent with— House heating fuel: Utility gas	Bottled, tank, or LP gas	Electricity	Fuel oil, kerosene, etc.	Other or none	Vehicles available: None	1	2 or more	No telephone in unit
Poinsett County	9 368	48.8	21.3	21.3	.1	8.5	13.6	36.0	50.4	17.7
Bolivar township	1 533	44.1	23.4	22.3	.1	10.2	10.8	37.7	51.5	14.4
Harrisburg city	753	62.5	4.4	28.8	–	4.2	12.2	40.5	47.3	11.7
Dobson township	100	7.0	37.0	37.0	–	19.0	8.0	–	92.0	8.0
Greenfield township	449	5.1	50.6	17.8	–	26.5	3.6	24.5	71.9	23.6
Greenwood township	1 006	68.4	13.7	11.8	–	6.1	21.1	38.3	40.7	22.8
Lepanto city	821	82.5	3.0	13.4	–	1.1	22.9	37.4	39.7	19.2
Little River township	1 713	53.4	17.7	24.7	–	4.2	16.8	41.7	41.5	16.2
Marked Tree city	1 158	71.4	.6	27.5	–	.5	24.1	40.8	35.1	17.1
Lunsford township	182	7.1	50.0	11.0	–	31.9	12.6	29.7	57.7	43.4
Owen township	335	15.2	64.2	13.1	–	7.5	6.9	34.6	58.5	8.7
Fisher town	108	–	88.0	1.9	–	10.2	8.3	41.7	50.0	12.0
Waldenburg town	32	75.0	25.0	–	–	–	9.4	43.8	46.9	21.9
Scott township	291	–	53.6	15.1	3.1	28.2	11.3	37.8	50.9	10.7
Tyronza township	413	51.8	11.4	32.9	.7	3.1	15.5	25.9	58.6	17.4
Tyronza town	312	59.6	1.6	36.5	.3	1.9	17.6	27.9	54.5	21.2
West Prairie township	383	60.8	17.0	19.3	–	2.9	9.7	25.8	64.5	6.8
Weiner city	280	65.0	12.9	18.2	–	3.9	11.8	27.9	60.4	9.3
Willis township	2 963	59.0	12.1	22.9	–	6.0	13.7	37.2	49.1	19.5
Trumann city	2 461	69.5	3.1	23.3	–	4.1	15.7	40.6	43.8	20.6
Polk County	6 827	32.0	16.6	16.6	.4	34.4	8.8	33.2	58.1	13.5
Acorn township	403	14.4	27.0	9.7	–	48.9	5.2	29.3	65.5	18.4
Mena city (pt.)	52	53.8	17.3	–	–	28.8	11.5	65.4	23.1	40.4
Big Fork township	83	–	22.9	15.7	8.4	53.0	–	15.7	84.3	15.7
Cedar township	43	–	37.2	–	–	62.8	11.6	30.2	58.1	11.6
Center township	2 728	54.9	7.0	23.7	.3	14.1	12.2	40.0	47.8	10.0
Mena city (pt.)	2 288	64.0	2.1	24.8	.3	8.7	14.3	41.1	44.5	11.0
Cove township	481	32.6	19.5	12.9	.6	34.3	2.9	30.4	66.7	14.1
Hatfield town	163	65.0	5.5	7.4	1.2	20.9	7.4	29.4	63.2	13.5
Eagle township	170	10.6	26.5	8.8	–	54.1	10.6	21.8	67.6	9.4
Faulkner township	–	–	–	–	–	–	–	–	–	–
Freedom township	159	–	35.8	14.5	–	49.7	4.4	18.9	76.7	10.7
Fulton township	193	–	25.4	10.9	–	63.7	12.4	18.1	69.4	14.5
Gap Springs township	19	31.6	–	–	–	68.4	–	36.8	63.2	–
Mill Creek township	65	–	27.7	12.3	–	60.0	12.3	20.0	67.7	21.5
Mountain township	213	3.3	22.1	11.3	–	63.4	–	43.2	56.8	9.9
Ouachita township	288	–	22.9	13.2	–	63.9	8.0	12.8	79.2	4.9
Ozark township	735	28.3	23.5	9.8	1.1	37.3	6.0	33.3	60.7	23.7
Grannis town	186	18.3	31.2	16.7	1.1	32.8	4.3	28.5	67.2	22.6
Wickes town	201	69.2	8.0	7.5	–	15.4	10.9	42.8	46.3	31.3
Potter township	496	12.7	22.6	17.5	–	47.2	7.5	26.0	66.5	7.5
Mena city (pt.)	20	25.0	–	75.0	–	–	–	75.0	25.0	–
Rich Mountain township	42	–	21.4	21.4	–	57.1	40.5	21.4	38.1	40.5
White township	709	24.3	17.8	11.0	–	47.0	6.6	35.1	58.3	21.6
Cove town	144	59.7	6.3	21.5	–	12.5	13.9	44.4	41.7	26.4
Vandervoort town	36	47.2	27.8	5.6	–	19.4	5.6	47.2	47.2	27.8
Pope County	16 828	49.4	6.8	28.3	.2	15.3	6.5	32.0	61.5	10.2
Bayliss township	231	13.0	18.2	21.6	–	47.2	14.7	19.9	65.4	15.2
Burnett township	102	4.9	26.5	16.7	–	52.0	–	18.6	81.4	6.9
Center township	120	–	14.2	32.5	–	53.3	5.8	18.3	75.8	5.8
Clark township	882	35.4	9.4	38.3	.9	16.0	4.2	26.4	69.4	8.6
London city	323	65.3	4.0	23.5	–	7.1	8.0	37.2	54.8	9.3
Convenience township	336	33.6	9.8	17.9	–	38.7	6.5	27.7	65.8	7.4
Dover township	1 394	35.7	13.8	27.5	.4	22.6	6.5	28.8	64.7	10.5
Dover city	437	66.4	4.3	26.5	–	2.7	15.3	38.7	46.0	8.7
Freeman township	50	8.0	–	–	–	92.0	20.0	38.0	42.0	44.0
Galla township	873	40.2	9.5	30.1	.7	19.5	3.3	26.7	70.0	15.3
Pottsville town	366	44.5	11.7	32.2	1.6	9.8	4.4	35.2	60.4	12.3
Russellville city (pt.)	156	72.4	1.3	26.3	–	–	–	27.6	72.4	26.3
Griffin township	263	–	13.3	16.3	–	70.3	7.2	27.8	65.0	1.1
Gum Log township	269	10.0	23.8	32.3	–	33.8	2.2	16.0	81.8	9.3
Illinois township	8 577	67.4	2.4	27.9	–	2.3	7.3	37.1	55.6	10.3
Russellville city (pt.)	7 866	68.6	1.4	28.6	–	1.4	7.7	37.5	54.9	9.9
Jackson township	372	54.0	6.5	11.8	2.7	25.0	8.3	24.2	67.5	12.9
Hector town	167	72.5	–	11.4	–	16.2	8.4	25.7	65.9	6.0
Liberty township	237	2.1	13.5	33.3	–	51.1	3.8	27.4	68.8	8.4
Martin township	430	3.7	19.3	17.0	–	60.0	3.7	33.0	63.3	17.0
Moreland township	242	33.9	8.7	22.3	–	35.1	10.7	39.3	50.0	20.2
Phoenix township	85	–	22.4	12.9	–	64.7	–	21.2	78.8	5.9
Smyrna township	72	–	15.3	6.9	–	77.8	–	47.2	52.8	18.1
Valley township	786	13.9	9.4	57.4	–	19.3	1.9	17.6	80.5	4.8
Wilson township	1 507	50.9	7.0	24.8	.7	16.5	7.4	29.3	63.3	7.7
Atkins city	1 055	65.1	.5	25.3	1.0	8.1	9.3	31.2	59.5	8.5
Prairie County	3 661	31.6	20.6	25.5	.5	21.7	10.8	31.9	57.2	17.9
Belcher township	40	–	15.0	57.5	–	27.5	–	10.0	90.0	–
Bullard township	59	20.3	10.2	39.0	–	30.5	–	32.2	67.8	11.9
Calhoun township	140	–	40.0	37.1	–	22.9	11.4	22.1	66.4	17.9
Center township	154	–	31.2	21.4	–	47.4	4.5	26.0	69.5	27.3
Des Arc township	104	–	44.2	6.7	–	49.0	–	30.8	69.2	9.6
Hazen township	821	43.7	10.6	36.7	–	9.0	9.3	35.0	55.8	13.8
Hazen city	637	52.9	5.7	35.3	–	6.1	11.1	35.5	53.4	16.2
Hickory Plain township	185	3.2	12.4	34.1	3.2	47.0	13.0	15.1	71.9	23.2
Lower Surrounded Hill township	287	3.1	45.3	13.2	.7	37.6	14.6	28.9	56.4	31.0
Fredonia (Biscoe) town	163	5.5	46.6	16.0	1.2	30.7	20.9	29.4	49.7	38.0
Roc Roe township	193	42.5	25.4	24.4	–	7.8	1.0	30.6	68.4	5.7
Ulm town	81	84.0	2.5	13.6	–	–	2.5	34.6	63.0	2.5
Tyler township	114	–	62.3	31.6	6.1	–	6.1	30.7	63.2	6.1
Union township	23	–	26.1	21.7	–	52.2	–	52.2	47.8	52.2
Upper Surrounded Hill township	25	–	76.0	–	–	24.0	28.0	48.0	24.0	–
Watensaw township	521	27.4	15.5	22.3	.6	34.2	16.7	27.6	55.7	14.2
De Valls Bluff town	280	46.8	10.4	22.1	–	20.7	21.8	29.6	48.6	15.0
White River township	995	55.0	12.8	19.2	.2	12.9	13.0	38.5	48.5	22.4
Des Arc city	789	65.8	5.2	19.8	.3	9.0	14.4	37.9	47.7	22.7
Pulaski County	137 209	71.5	2.3	24.4	.1	1.7	9.6	36.7	53.7	6.2
Big Rock township	82 281	69.1	2.5	26.5	.1	1.7	10.6	39.1	50.3	6.1
Alexander town	72	77.8	4.2	13.9	–	4.2	27.8	31.9	40.3	25.0
Cammack Village city	397	93.7	–	6.0	–	.3	2.5	40.6	56.9	.5
Little Rock city	72 566	71.8	1.1	26.6	.1	.5	10.9	40.3	48.8	5.9
Parkers-Iron Springs CDP	1 283	77.0	3.7	16.1	–	3.2	2.0	31.0	67.0	7.2
Wrightsville city	344	80.8	7.6	10.5	–	1.2	18.9	41.9	39.2	12.8

TIPSII [UPF] GPH505 CENSUS90 72583600 05/19/92 1:17 PM MACHINE: C DATA:CENSUS90S*PH5TIPSDA05. 05/06/92 10:49:08 TAPE: NONE FRAME: 215
TSF:CENSUS90*92. 05/06/92 10:50:30 UTF:CENSUS90*93. 05/06/92 10:50:30 META:CENSUS90S*PH5TABLES05. 05/06/92 11:07:49

Table 13. **Fuels and Equipment Characteristics: 1990**—Con.

[Data based on sample and subject to sampling variability, see text. For definitions of terms and meanings of symbols, see text]

State County County Subdivision Place	All occupied housing units	Percent with— House heating fuel: Utility gas	Bottled, tank, or LP gas	Electricity	Fuel oil, kerosene, etc.	Other or none	Vehicles available: None	1	2 or more	No telephone in unit
Pulaski County—Con.										
Hill township	54 928	75.1	1.9	21.2	–	1.7	8.2	33.0	58.8	6.4
Gibson CDP	1 399	86.1	.9	11.9	–	1.1	2.1	17.4	80.5	2.7
Gravel Ridge CDP	1 349	74.1	.6	25.3	–	–	7.0	32.1	60.9	4.4
Jacksonville city	9 854	57.9	.7	40.8	–	.5	6.2	35.1	58.7	7.8
Maumelle city	2 540	67.2	1.3	30.9	–	.5	6.5	20.6	72.9	.8
North Little Rock city	24 987	85.2	.4	13.8	–	.5	11.7	37.8	50.5	6.7
Sherwood city	7 018	82.5	.3	16.6	.1	.5	1.7	26.3	72.0	2.1
Randolph County	6 445	33.9	22.1	10.8	.2	33.0	9.6	31.2	59.2	14.6
Baker township	23	–	–	–	–	100.0	–	69.6	30.4	–
Bristow township	125	7.2	66.4	–	–	26.4	10.4	49.6	40.0	23.2
Butler township	38	–	26.3	–	–	73.7	31.6	26.3	42.1	26.3
Columbia township	304	–	33.2	3.0	–	63.8	3.0	27.3	69.7	12.5
Current River township	192	49.0	8.9	12.0	–	30.2	12.0	33.3	54.7	20.8
Biggers town	133	70.7	3.8	5.3	–	20.3	17.3	39.8	42.9	15.0
Davidson township	82	–	17.1	13.4	–	69.5	24.4	9.8	65.9	25.6
Demun township	2 956	63.3	9.5	16.1	–	11.1	12.8	34.5	52.7	12.6
Pocahontas city	2 542	73.3	3.7	16.5	–	6.5	13.7	36.3	50.0	13.1
Eleven Points township	69	–	44.9	11.6	–	43.5	–	21.7	78.3	23.2
Elm Store township	43	–	79.1	20.9	–	–	–	53.5	46.5	25.6
Foster township	159	–	18.2	4.4	5.7	71.7	–	15.1	84.9	4.4
Ingram township	102	–	34.3	–	–	65.7	–	27.5	72.5	–
Jackson township	77	–	33.8	9.1	–	57.1	–	51.9	48.1	20.8
Janes Creek township	249	1.2	56.6	2.0	–	40.2	11.2	29.3	59.4	31.7
Ravenden Springs town	62	4.8	53.2	–	–	41.9	30.6	27.4	41.9	38.7
Little Black township	208	–	17.3	3.8	–	78.8	4.3	8.2	87.5	15.9
O'Kean township	166	22.9	45.2	10.2	–	21.7	7.2	30.7	62.0	13.3
O'Kean town	89	42.7	46.1	2.2	–	9.0	13.5	40.4	46.1	24.7
Reyno township	235	67.2	9.4	4.7	.9	17.9	9.4	44.3	46.4	13.6
Reyno town	192	82.3	1.6	5.7	1.0	9.4	11.5	38.5	50.0	9.4
Richardson township	276	2.2	46.0	6.2	–	45.7	14.5	31.2	54.3	8.7
Maynard town (pt.)	139	4.3	53.2	5.0	–	37.4	19.4	41.0	39.6	7.9
Roanoke township	409	–	34.2	1.7	–	64.1	4.9	24.7	70.4	17.1
Running Lake township	26	–	23.1	30.8	–	46.2	–	50.0	50.0	26.9
Shiloh township	249	–	37.8	9.2	–	53.0	2.8	21.3	75.9	6.4
Siloam township	159	–	15.7	18.2	–	66.0	11.3	29.6	59.1	20.1
Maynard town (pt.)	13	–	61.5	23.1	–	15.4	–	38.5	61.5	–
Spring River township	98	–	45.9	8.2	–	45.9	–	8.2	91.8	–
Union township	28	–	32.1	–	–	67.9	32.1	35.7	32.1	–
Warm Springs township	65	–	24.6	–	–	75.4	–	41.5	58.5	41.5
Water Valley township	60	–	18.3	–	–	81.7	–	46.7	53.3	55.0
Wiley township	47	19.1	34.0	23.4	–	23.4	–	–	100.0	17.0
St. Francis County	9 958	46.0	19.2	25.2	.3	9.3	19.8	35.2	45.0	18.4
Black Fish township	60	–	61.7	8.3	–	30.0	5.0	30.0	65.0	20.0
Franks township	320	5.0	50.6	21.9	–	22.5	9.1	31.3	59.7	4.7
Garland township	789	59.6	16.5	16.5	–	7.5	20.9	43.5	35.6	28.5
Hughes city	651	66.7	12.7	15.4	–	5.2	23.8	40.7	35.5	23.7
Goodwin township	225	27.6	32.4	28.9	–	11.1	5.3	15.1	79.6	14.7
Griggs township	348	5.5	63.2	15.5	–	15.8	19.5	44.8	35.6	23.3
Madison city (pt.)	8	–	50.0	25.0	–	25.0	–	25.0	75.0	25.0
Widener town	128	2.3	67.2	18.8	–	11.7	20.3	40.6	39.1	20.3
Heth township	302	8.9	70.5	10.9	–	9.6	8.6	35.8	55.6	31.8
Johnson township	623	6.6	27.0	46.7	3.5	16.2	4.2	16.9	79.0	14.3
L'Anguille township	248	2.8	34.7	16.9	–	45.6	19.0	26.2	54.8	16.9
Madison township	5 628	62.4	7.4	26.4	.1	3.7	25.1	38.0	36.9	17.4
Forrest City city	4 756	68.2	3.9	26.0	.1	1.7	25.7	37.7	36.6	16.6
Madison city (pt.)	391	37.1	19.9	31.7	–	11.3	35.5	42.5	22.0	39.1
Prairie township	460	33.7	19.1	25.0	–	22.2	12.6	27.8	59.6	24.1
Palestine city	253	60.1	6.7	21.7	–	11.5	11.9	30.0	58.1	22.1
Telico township	751	20.5	38.5	24.1	.3	16.6	11.3	34.8	53.9	14.4
Caldwell town	113	31.0	6.2	52.2	–	10.6	5.3	27.4	67.3	10.6
Colt city	143	47.6	28.0	16.8	–	7.7	7.0	29.4	63.6	21.0
Wheatley township	204	58.3	14.2	19.1	–	8.3	18.6	27.0	54.4	21.1
Wheatley city	167	67.7	5.4	21.0	–	6.0	22.8	26.9	50.3	25.7
Saline County	23 037	60.2	8.8	21.9	.2	8.9	5.1	25.9	69.0	7.5
Banner township	1 469	2.1	28.2	54.0	–	15.7	3.2	16.0	80.8	7.1
Bauxite township	403	68.0	6.5	16.9	–	8.7	3.2	30.5	66.3	11.7
Bauxite town	150	85.3	2.0	4.7	–	8.0	4.0	28.0	68.0	16.0
Benton city (pt.)	15	100.0	–	–	–	–	–	–	100.0	13.3
Beaver township	687	7.0	22.7	30.6	1.0	38.7	3.2	24.5	72.3	10.8
Bryant township	2 466	78.5	.7	19.7	–	1.1	3.0	30.0	67.0	5.8
Bryant city (pt.)	1 532	80.2	.8	17.8	–	1.2	2.3	26.4	71.2	3.1
Dyer township	205	–	37.6	12.2	–	50.2	12.2	22.9	64.9	15.1
Fairplay township	556	14.4	35.4	36.2	1.4	12.6	2.7	20.1	77.2	6.7
Haskell township	817	82.4	3.1	9.1	.2	5.3	5.5	26.9	67.6	7.3
Haskell city	443	88.0	.9	8.4	.5	2.3	5.4	23.9	70.7	7.4
Holland township	141	–	25.5	22.7	–	51.8	–	52.5	47.5	38.3
Hurricane township	720	16.1	17.1	40.7	–	26.1	.8	20.0	79.2	11.8
Jefferson township	71	–	40.8	21.1	–	38.0	19.7	–	80.3	9.9
Kentucky township	235	–	43.8	31.9	–	24.3	–	24.3	75.7	9.4
Liberty township	223	–	37.7	31.8	–	30.5	–	19.7	80.3	4.0
Marble township	541	–	5.4	86.1	–	8.5	2.6	27.4	70.1	–
Hot Springs Village CDP (pt.)	520	–	3.5	87.7	–	8.8	2.7	28.5	68.8	–
Newcomb township	228	34.2	19.7	22.8	–	23.2	3.5	14.5	82.0	9.2
Otter township	2 472	57.8	8.7	27.0	.7	5.9	3.1	28.2	68.7	7.2
Shannon Hills city	595	81.8	–	17.1	–	1.0	2.9	23.0	74.1	4.4
Owen township	1 639	52.0	8.9	28.9	–	10.3	3.6	24.2	72.2	1.6
Bryant city (pt.)	295	87.8	–	12.2	–	–	1.7	30.5	67.8	–
Salem township	2 406	72.5	6.9	14.8	.4	5.4	4.6	18.3	77.1	6.5
Benton city (pt.)	115	88.7	–	11.3	–	–	–	13.0	87.0	–
Salem CDP	965	88.7	2.1	6.5	–	2.7	5.9	18.7	75.4	5.6
Saline township	6 980	90.8	.3	7.0	.1	1.7	8.7	30.9	60.4	8.3
Benton city (pt.)	6 863	91.0	.3	6.9	.1	1.7	8.9	31.2	60.0	8.5
Shaw township	266	57.9	13.2	12.4	–	16.5	5.3	19.9	74.8	14.3
Smith township	189	–	24.9	36.0	–	39.2	3.7	12.2	84.1	3.7
Traskwood township	219	49.3	11.4	17.4	.9	21.0	4.1	21.9	74.0	19.2
Traskwood town	180	60.0	7.8	14.4	1.1	16.7	5.0	20.6	74.4	17.2
Union township	104	–	8.7	56.7	–	34.6	7.7	8.7	83.7	–

TIPSII [UPF] GPH505 CENSUS90 72583600 05/19/92 1:17 PM MACHINE: C DATA:CENSUS90S*PH5TIPSDA05. 05/06/92 10:49:08 TAPE: NONE FRAME: 216
TSF:CENSUS90*92. 05/06/92 10:50:30 UTF:CENSUS90*93. 05/06/92 10:50:30 META:CENSUS90S*PH5TABLES05. 05/06/92 11:07:49

Table 13. **Fuels and Equipment Characteristics: 1990**—Con.

[Data based on sample and subject to sampling variability, see text. For definitions of terms and meanings of symbols, see text]

State County County Subdivision Place	All occupied housing units	Percent with— House heating fuel: Utility gas	Bottled, tank, or LP gas	Electricity	Fuel oil, kerosene, etc.	Other or none	Vehicles available: None	1	2 or more	No telephone in unit
Scott County	3 957	30.5	14.1	19.1	.3	36.0	7.5	34.5	58.0	16.2
Black Fork township	29	–	–	24.1	–	75.9	20.7	31.0	48.3	100.0
Blansett township	41	–	31.7	–	–	68.3	–	51.2	48.8	100.0
Brawley township	28	–	46.4	–	–	53.6	–	25.0	75.0	75.0
Cauthron township	54	–	50.0	–	–	50.0	–	35.2	64.8	–
Cedar township	30	–	–	20.0	–	80.0	–	43.3	56.7	–
Coal township	93	–	23.7	–	–	76.3	–	26.9	73.1	23.7
Denton township	84	–	36.9	16.7	–	46.4	7.1	15.5	77.4	21.4
Hickman township	1 898	54.8	6.3	21.8	–	17.2	9.5	42.1	48.3	15.4
Waldron city	1 270	74.7	1.0	20.0	–	4.3	12.7	45.6	41.7	14.2
Hon township	137	–	30.7	19.7	4.4	45.3	3.6	29.2	67.2	9.5
Hunt township	62	–	27.4	14.5	–	58.1	14.5	–	85.5	14.5
James township	44	–	27.3	–	–	72.7	–	31.8	68.2	18.2
Jones township	55	–	10.9	25.5	–	63.6	–	38.2	61.8	12.7
La Fave township	61	–	36.1	–	–	63.9	–	16.4	83.6	29.5
Lafayette township	13	–	–	46.2	–	53.8	–	–	100.0	–
Lamb township	146	–	19.2	13.0	–	67.8	11.0	23.3	65.8	24.0
Lewis township	420	35.2	17.4	12.4	–	35.0	9.3	33.8	56.9	12.6
Mansfield city (pt.)	159	79.2	2.5	10.7	–	7.5	12.6	35.8	51.6	16.4
Little Texas township	15	–	–	–	–	100.0	–	100.0	–	–
Mill Creek township	117	–	6.0	10.3	–	83.8	12.0	17.9	70.1	12.8
Mountain township	156	–	37.2	21.8	–	41.0	9.0	23.7	67.3	14.7
Mount Pleasant township	180	3.9	3.3	23.9	–	68.9	–	30.0	70.0	14.4
Oliver township	10	–	40.0	60.0	–	–	–	–	100.0	–
Parks township	132	8.3	31.8	5.3	5.3	49.2	–	19.7	80.3	–
Tate township	37	–	18.9	21.6	–	59.5	–	37.8	62.2	–
Tomlinson township	115	–	8.7	67.8	–	23.5	5.2	26.1	68.7	11.3
Searcy County	3 117	.9	30.3	10.2	.3	58.3	11.5	30.3	58.3	13.2
Bear Creek No. 4 township	263	–	25.9	3.8	–	70.3	4.6	22.8	72.6	–
Bear Creek No. 5 township	495	1.6	34.9	26.7	–	36.8	14.1	32.9	52.9	6.5
Marshall city (pt.)	432	1.9	38.9	27.8	–	31.5	16.2	36.6	47.2	7.4
Bear Creek No. 6 township	281	2.5	47.3	7.1	–	43.1	13.5	32.7	53.7	12.5
Marshall city (pt.)	120	1.7	60.8	14.2	–	23.3	15.8	43.3	40.8	6.7
Calf Creek township	147	–	18.4	–	–	81.6	15.0	51.7	33.3	8.2
Long Creek township	211	2.8	19.0	2.8	–	75.4	13.3	25.6	61.1	14.7
Big Flat town (pt.)	–	–	–	–	–	–	–	–	–	–
Lower Spring township	98	–	30.6	7.1	–	62.2	–	17.3	82.7	11.2
Mount Pleasant township	175	–	18.9	4.0	–	77.1	16.0	45.7	38.3	15.4
North Tomahawk township	125	–	27.2	8.8	–	64.0	9.6	28.8	61.6	17.6
Oxley township	157	–	33.8	4.5	–	61.8	14.6	27.4	58.0	19.1
Prairie township	211	–	29.9	17.1	1.9	51.2	13.7	20.9	65.4	26.5
Pindall town	60	–	28.3	13.3	–	58.3	11.7	30.0	58.3	48.3
Red River township	127	4.7	6.3	13.4	–	75.6	4.7	10.2	85.0	8.7
Rock Creek township	126	–	23.8	–	–	76.2	4.8	51.6	43.7	22.2
St. Joe township	139	–	30.2	–	3.6	66.2	4.3	33.8	61.9	25.9
Shady Grove township	47	–	–	–	–	100.0	–	–	100.0	25.5
South Tomahawk township	70	–	42.9	5.7	–	51.4	–	42.9	57.1	11.4
Gilbert town	22	–	45.5	9.1	–	45.5	–	50.0	50.0	27.3
Sulphur Springs township	55	–	21.8	–	–	78.2	–	25.5	74.5	3.6
Wileys Cove township	390	–	43.3	15.6	–	41.0	19.7	28.2	52.1	14.6
Leslie city	195	–	45.6	25.1	–	29.2	24.6	37.4	37.9	9.2
Sebastian County	39 298	64.8	2.8	28.8	.1	3.5	8.5	36.0	55.5	10.1
Bass Little township	435	20.2	23.2	34.7	–	21.8	–	12.0	88.0	3.2
Greenwood city (pt.)	–	–	–	–	–	–	–	–	–	–
Beverly township	127	54.3	10.2	26.0	–	9.4	–	26.0	74.0	–
Big Creek township	847	63.0	.7	33.3	–	3.0	8.3	23.4	68.4	10.2
Lavaca city	440	58.4	.9	36.6	–	4.1	3.4	30.0	66.6	9.8
Bloomer township	235	47.7	22.1	14.5	–	15.7	4.3	24.7	71.1	12.8
Center township	1 855	49.8	6.8	33.9	.4	9.1	4.6	25.8	69.5	5.6
Greenwood city (pt.)	1 407	60.7	3.1	34.6	–	1.6	6.1	30.4	63.5	6.1
Cole township	569	46.9	13.7	22.5	–	16.9	4.9	22.7	72.4	13.5
Hackett city	182	81.3	4.9	9.9	–	3.8	8.2	22.5	69.2	13.2
Dayton township	176	8.0	23.9	22.2	–	46.0	–	14.8	85.2	12.5
Diamond township	417	58.5	6.0	17.7	1.9	15.8	9.4	29.3	61.4	21.8
Huntington city	267	80.1	4.1	7.5	–	8.2	13.1	34.5	52.4	22.5
Mansfield city (pt.)	8	62.5	37.5	–	–	–	25.0	37.5	37.5	37.5
Fort Chaffee unorg.	9	–	–	100.0	–	–	–	–	100.0	–
Barling city (pt.)	–	–	–	–	–	–	–	–	–	–
Hartford township	406	65.8	6.9	11.6	–	15.8	9.9	33.3	56.9	25.6
Hartford city	288	85.8	3.1	5.2	–	5.9	12.5	39.2	48.3	29.5
Island township	126	27.8	26.2	13.5	–	32.5	19.8	22.2	57.9	–
Jim Fork township	237	59.5	16.9	11.0	–	12.7	9.7	19.4	70.9	10.5
Midland town	81	90.1	–	9.9	–	–	4.9	29.6	65.4	9.9
Lon Norris township	1 211	78.6	–	19.6	.7	1.1	1.9	14.2	83.9	2.3
Fort Smith city (pt.)	1 097	82.0	–	18.0	–	–	1.6	14.9	83.5	2.6
Marion township	839	41.4	5.7	38.3	–	14.7	4.4	27.4	68.2	7.0
Bonanza town	188	87.8	2.7	6.4	–	3.2	8.0	30.9	61.2	20.2
Mississippi township	281	14.6	35.2	11.7	–	38.4	5.3	27.0	67.6	16.4
Mont Sandels township	1 552	57.9	.5	39.9	–	1.7	4.8	30.7	64.5	8.2
Barling city (pt.)	1 386	56.6	.4	41.1	–	1.9	4.8	31.3	63.9	8.3
Central City town	166	68.7	1.2	30.1	–	–	4.8	25.9	69.3	7.2
Prairie township	255	3.5	25.1	48.2	–	23.1	3.9	24.7	71.4	21.2
Rogers township	418	34.4	22.2	29.2	4.5	9.6	5.5	18.7	75.8	13.9
Sugarloaf township	483	45.1	12.0	25.7	–	17.2	6.0	37.7	56.3	11.2
Mansfield city (pt.)	260	67.7	–	24.2	–	8.1	11.2	38.5	50.4	11.2
Upper township	28 549	70.4	.5	28.7	–	.4	9.9	40.1	50.0	10.3
Fort Smith city (pt.)	28 549	70.4	.5	28.7	–	.4	9.9	40.1	50.0	10.3
Washburn township	95	34.7	14.7	23.2	–	27.4	–	27.4	72.6	11.6
White Oak township	176	9.7	25.0	21.6	–	43.8	–	46.6	53.4	9.7
Sevier County	5 118	40.0	16.8	24.7	–	18.5	9.5	31.3	59.2	14.8
Bear Creek township	2 236	56.2	6.2	28.2	–	9.4	12.5	36.3	51.2	14.2
De Queen city (pt.)	1 659	68.4	.4	27.0	–	4.2	14.6	39.5	45.9	15.6
Ben Lomond township	97	63.9	7.2	10.3	–	18.6	8.2	25.8	66.0	20.6
Ben Lomond town	70	80.0	5.7	4.3	–	10.0	4.3	31.4	64.3	22.9
Buckhorn township	49	–	44.9	24.5	–	30.6	–	28.6	71.4	–
Clear Creek township	987	23.6	22.9	25.0	.1	28.4	7.9	30.6	61.5	17.1
Horatio city	327	61.8	7.6	25.7	–	4.9	13.8	38.8	47.4	18.3
Jefferson township	32	–	56.3	–	–	43.8	18.8	–	81.3	15.6
Mill Creek township	33	–	21.2	15.2	–	63.6	33.3	24.2	42.4	–
Mineral township	328	28.0	22.3	20.1	–	29.6	11.3	21.0	67.7	18.9
Gillham town	79	81.0	2.5	16.5	–	–	21.5	22.8	55.7	22.8

TIPSII [UPF] GPH505 CENSUS90 72583600 05/19/92 1:17 PM MACHINE: C DATA:CENSUS90S*PH5TIPSDA05. 05/06/92 10:49:08 TAPE: NONE FRAME: 217
TSF:CENSUS90*92. 05/06/92 10:50:30 UTF:CENSUS90*93. 05/06/92 10:50:30 META:CENSUS90S*PH5TABLES05. 05/06/92 11:07:49

Table 13. **Fuels and Equipment Characteristics: 1990**—Con.

[Data based on sample and subject to sampling variability, see text. For definitions of terms and meanings of symbols, see text]

State County County Subdivision Place	All occupied housing units	Percent with— House heating fuel: Utility gas	Bottled, tank, or LP gas	Electricity	Fuel oil, kerosene, etc.	Other or none	Vehicles available: None	1	2 or more	No telephone in unit
Sevier County—Con.										
Monroe township	387	11.1	33.6	33.1	–	22.2	2.6	27.9	69.5	11.4
De Queen city (pt.)	75	17.3	5.3	77.3	–	–	8.0	32.0	60.0	9.3
Paraclifta township	125	42.4	12.0	24.8	–	20.8	–	28.0	72.0	23.2
Red Colony township	504	52.2	17.7	12.7	–	17.5	6.2	33.9	59.9	11.9
Lockesburg town	246	81.7	4.5	7.7	–	6.1	5.7	35.4	58.9	13.0
Saline township	151	–	35.1	15.9	–	49.0	6.6	7.9	85.4	14.6
Washington township	189	23.8	42.9	23.3	–	10.1	6.9	24.9	68.3	14.8
Sharp County	5 819	3.3	33.9	23.9	.4	38.5	6.5	41.6	52.0	11.4
Big Creek township	89	–	28.1	12.4	–	59.6	–	20.2	79.8	–
Cave township	837	19.2	19.5	25.4	1.0	34.9	10.3	33.7	56.0	17.3
Cave City city (pt.)	601	25.0	15.6	30.4	.5	28.5	12.0	38.9	49.1	17.5
Cherokee township	1 684	1.2	43.4	40.4	.7	14.4	1.4	57.1	41.5	6.5
Cherokee Village-Hidden Valley CDP (pt.)	1 660	1.2	43.3	40.3	.7	14.6	1.4	56.5	42.1	6.2
Davidson township	46	–	41.3	8.7	–	50.0	–	32.6	67.4	–
East Sullivan township	108	.9	21.3	9.3	–	68.5	.9	32.4	66.7	3.7
Hardy township	423	1.2	36.4	20.6	–	41.8	9.7	40.9	49.4	10.2
Cherokee Village-Hidden Valley CDP (pt.)	27	–	–	–	–	100.0	–	100.0	–	–
Hardy city	242	2.1	43.4	24.0	–	30.6	16.9	41.3	41.7	16.9
Highland township	324	–	46.0	21.3	–	32.7	–	42.9	57.1	8.3
Cherokee Village-Hidden Valley CDP (pt.)	117	–	74.4	12.0	–	13.7	–	47.0	53.0	7.7
Jackson township	117	–	28.2	7.7	–	64.1	12.0	39.3	48.7	11.1
Williford town	27	–	29.6	14.8	–	55.6	11.1	37.0	51.9	29.6
Johnson township	17	–	–	–	–	100.0	–	47.1	52.9	–
Lave Creek township	94	–	8.5	37.2	–	54.3	8.5	26.6	64.9	21.3
Lower North township	115	–	14.8	7.0	–	78.3	12.2	47.0	40.9	23.5
Morgan township	44	–	31.8	9.1	–	59.1	–	18.2	81.8	–
North Big Rock township	66	–	37.9	13.6	–	48.5	13.6	19.7	66.7	–
North Lebanon township	25	–	28.0	–	–	72.0	28.0	44.0	28.0	48.0
North Union township	87	–	16.1	27.6	–	56.3	–	48.3	51.7	14.9
Ozark township	281	–	50.9	17.8	–	31.3	14.6	51.6	33.8	13.9
Piney Fork township	294	–	37.4	12.2	–	50.3	10.9	28.2	60.9	25.5
Evening Shade town	137	–	46.7	5.8	–	47.4	13.9	29.9	56.2	14.6
Richwoods township	454	.9	24.4	26.2	.4	48.0	9.0	31.7	59.3	7.3
Ash Flat city	249	1.6	26.9	34.9	.8	35.7	15.3	41.0	43.8	4.8
Horseshoe Bend city (pt.)	2	–	–	–	–	100.0	–	–	100.0	–
Scott township	146	–	33.6	–	–	66.4	–	36.3	63.7	13.0
South Big Rock township	72	–	43.1	12.5	–	44.4	19.4	12.5	68.1	–
South Lebanon township	52	–	11.5	–	–	88.5	11.5	63.5	25.0	13.5
South Union township	103	–	14.6	–	–	85.4	6.8	35.0	58.3	17.5
Strawberry township	59	–	27.1	–	–	72.9	–	13.6	86.4	35.6
Upper North township	108	–	45.4	–	–	54.6	6.5	25.0	68.5	7.4
Washington township	52	–	17.3	–	–	82.7	–	17.3	82.7	23.1
West Sullivan township	122	–	42.6	10.7	1.6	45.1	20.5	32.8	46.7	15.6
Sidney town	78	–	57.7	10.3	2.6	29.5	32.1	29.5	38.5	23.1
Stone County	3 866	1.8	27.6	17.1	–	53.5	10.0	32.7	57.3	12.8
Arbana township	222	–	25.7	23.0	–	51.4	–	27.9	72.1	6.8
Blue Mountain township	1 307	2.2	35.9	26.1	–	35.8	17.1	38.0	44.9	12.4
Mountain View city (pt.)	1 042	2.8	37.5	30.6	–	29.1	18.1	42.1	39.7	12.3
Bryan township	80	–	16.3	–	–	83.8	–	28.8	71.3	–
Farris township	115	4.3	31.3	–	–	64.3	9.6	38.3	52.2	5.2
Flag township	49	–	18.4	20.4	–	61.2	–	67.3	32.7	16.3
Franklin township	158	–	20.9	–	–	79.1	15.8	22.8	61.4	19.0
Harris township	301	2.7	28.9	24.3	–	44.2	2.7	40.5	56.8	12.0
Mountain View city (pt.)	–	–	–	–	–	–	–	–	–	–
Jones township	39	–	–	–	–	100.0	–	51.3	48.7	28.2
Liberty township	91	–	39.6	14.3	–	46.2	4.4	41.8	53.8	15.4
Locust Grove township	64	–	17.2	–	–	82.8	17.2	31.3	51.6	18.8
Marcella township	83	–	12.0	28.9	–	59.0	9.6	12.0	78.3	19.3
Northwest township	168	1.2	10.7	17.9	–	70.2	8.9	29.8	61.3	8.3
Fifty-Six city	67	3.0	19.4	13.4	–	64.2	14.9	22.4	62.7	9.0
Optimus township	75	–	48.0	–	–	52.0	9.3	21.3	69.3	12.0
Red River township	59	–	39.0	–	–	61.0	–	50.8	49.2	22.0
Red Stripe township	91	–	31.9	22.0	–	46.2	–	34.1	65.9	23.1
Richwoods township	121	–	19.0	–	–	81.0	11.6	14.0	74.4	–
Roasting Ear township	54	–	18.5	11.1	–	70.4	9.3	13.0	77.8	18.5
Smart township	43	14.0	18.6	–	–	67.4	18.6	32.6	48.8	–
Sylamore township	230	7.8	24.3	12.6	–	55.2	5.7	21.7	72.6	17.8
Timbo township	100	–	24.0	7.0	–	69.0	–	21.0	79.0	4.0
Turkey Creek township	111	–	21.6	23.4	–	55.0	–	24.3	75.7	19.8
Union township	202	–	19.8	11.9	–	68.3	16.8	23.3	59.9	8.9
Washington township	37	–	–	16.2	–	83.8	–	62.2	37.8	24.3
Wilson township	66	–	24.2	–	–	75.8	–	40.9	59.1	33.3
Union County	17 819	66.8	7.6	21.0	.2	4.4	12.2	34.7	53.1	12.7
Boone township	220	38.2	23.6	24.5	–	13.6	16.4	32.7	50.9	10.5
Cornie township	126	17.5	20.6	14.3	6.3	41.3	14.3	35.7	50.0	29.4
El Dorado township	11 569	75.8	2.0	20.8	–	1.4	12.7	36.8	50.6	12.4
El Dorado city	9 158	80.5	.8	18.0	–	.7	14.7	40.1	45.2	14.5
Franklin township	854	63.9	7.1	22.4	–	6.6	5.5	27.4	67.1	12.6
Calion city	201	75.6	7.0	16.9	–	.5	17.4	29.9	52.7	14.9
Garner township	124	19.4	33.1	24.2	3.2	20.2	11.3	23.4	65.3	9.7
Harrison township	261	3.4	59.4	10.0	–	27.2	17.6	38.3	44.1	12.6
Henderson township	276	71.0	4.0	15.2	–	9.8	8.3	27.5	64.1	15.2
Junction City city	216	81.9	–	12.5	–	5.6	10.6	28.2	61.1	13.0
Jackson township	291	18.2	43.3	16.8	–	21.6	11.0	29.2	59.8	14.1
Johnson township	556	19.8	34.9	30.8	–	14.6	11.9	30.6	57.6	7.9
Lapile township	1 078	58.5	13.5	18.6	.3	9.2	22.6	30.9	46.5	16.9
Felsenthal town	45	–	60.0	31.1	–	8.9	28.9	22.2	48.9	20.0
Huttig town	298	85.2	4.0	10.7	–	–	17.4	34.6	48.0	17.1
Strong city	262	74.0	2.7	16.8	1.1	5.3	20.6	40.5	38.9	15.3
Norphlet township	669	64.9	6.0	26.5	–	2.7	4.5	25.1	70.4	3.3
Norphlet city	289	79.2	.7	19.4	–	.7	4.8	33.9	61.2	4.2
Smackover township	1 095	68.9	3.9	23.9	–	3.2	11.0	35.0	54.1	16.0
Smackover city	855	72.9	2.5	22.2	–	2.5	12.5	35.6	51.9	16.0
Tubal township	110	–	65.5	17.3	5.5	11.8	–	39.1	60.9	17.3
Van Buren township	225	49.3	24.9	22.7	–	3.1	3.6	28.4	68.0	6.7
Wesson township	153	60.8	11.8	9.8	–	17.6	9.2	49.0	41.8	5.9
Wilmington township	212	32.5	36.3	14.2	6.6	10.4	4.7	28.3	67.0	28.3

TIPSII [UPF] GPH505 CENSUS90 72583600 05/19/92 1:17 PM MACHINE: C DATA:CENSUS90S*PH5TIPSDA05. 05/06/92 10:49:08 TAPE: NONE FRAME: 218
TSF:CENSUS90*92. 05/06/92 10:50:30 UTF:CENSUS90*93. 05/06/92 10:50:30 META:CENSUS90S*PH5TABLES05. 05/06/92 11:07:49

Table 13. **Fuels and Equipment Characteristics: 1990**—Con.

[Data based on sample and subject to sampling variability, see text. For definitions of terms and meanings of symbols, see text]

State County County Subdivision Place	All occupied housing units	Percent with— House heating fuel: Utility gas	Bottled, tank, or LP gas	Electricity	Fuel oil, kerosene, etc.	Other or none	Vehicles available: None	1	2 or more	No telephone in unit
Van Buren County	5 698	16.4	23.8	21.6	.6	37.6	6.7	38.3	55.0	7.9
Archey Valley township	62	–	9.7	–	–	90.3	–	33.9	66.1	–
Barnett township	213	38.5	12.7	5.2	–	43.7	8.0	32.4	59.6	7.0
Damascus town (pt.)	58	72.4	3.4	6.9	–	17.2	13.8	37.9	48.3	17.2
Bradley township	341	21.7	28.7	14.4	–	35.2	2.1	28.4	69.5	16.1
Cadron township	79	6.3	24.1	–	–	69.6	–	38.0	62.0	20.3
Cargile township	123	19.5	26.0	19.5	4.9	30.1	9.8	27.6	62.6	4.9
Choctaw township	433	27.3	26.3	15.0	–	31.4	8.8	43.4	47.8	11.3
Clinton city (pt.)	59	71.2	11.9	–	–	16.9	18.6	25.4	55.9	–
Craig township	209	–	45.5	4.8	–	49.8	5.3	23.0	71.8	2.9
Culpepper township	213	–	45.1	3.3	–	51.6	9.9	40.4	49.8	12.7
Davis township	260	4.6	48.8	10.4	3.5	32.7	2.3	40.4	57.3	12.3
Griggs township	1 287	45.2	14.6	15.0	.5	24.6	11.3	39.8	49.0	5.3
Clinton city (pt.)	843	63.9	8.4	15.8	–	11.9	14.8	43.5	41.6	5.9
Hartsugg township	54	–	20.4	–	–	79.6	7.4	40.7	51.9	7.4
Holley township	125	–	14.4	10.4	–	75.2	–	33.6	66.4	19.2
Indian Rock township	680	1.6	5.9	80.4	–	12.1	2.1	42.2	55.7	–
Fairfield Bay CDP (pt.)	680	1.6	5.9	80.4	–	12.1	2.1	42.2	55.7	–
Liberty township	58	25.9	25.9	–	–	48.3	–	39.7	60.3	10.3
Linn Creek township	148	–	10.8	4.7	–	84.5	4.7	37.8	57.4	22.3
Mountain township	90	–	28.9	8.9	–	62.2	5.6	65.6	28.9	7.8
Red River township	375	–	46.9	34.7	2.7	15.7	5.1	58.1	36.8	4.5
Fairfield Bay CDP (pt.)	281	–	42.7	42.7	3.6	11.0	–	64.4	35.6	2.8
Union township	560	2.0	33.6	19.5	–	45.0	8.6	33.8	57.7	7.7
Fairfield Bay CDP (pt.)	124	8.9	6.5	60.5	–	24.2	6.5	41.1	52.4	–
Shirley town	143	–	39.9	14.0	–	46.2	7.7	25.2	67.1	7.7
Washington township	262	–	21.8	11.5	–	66.8	9.9	22.5	67.6	9.5
Wheeler township	126	–	6.3	–	–	93.7	–	30.2	69.8	12.7
Washington County	43 372	65.4	7.1	15.6	.1	11.8	5.7	33.8	60.5	8.2
District No. 1 township	3 692	74.3	5.7	11.4	–	8.5	2.7	28.8	68.4	7.3
Elm Springs town	328	66.5	11.3	5.5	–	16.8	4.3	26.2	69.5	7.0
Fayetteville city (pt.)	43	72.1	–	27.9	–	–	23.3	46.5	30.2	23.3
Johnson city	246	72.4	3.3	18.7	–	5.7	2.0	43.5	54.5	9.3
Springdale city (pt.)	1 874	80.5	2.2	12.5	–	4.8	1.2	31.1	67.8	5.2
Tontitown town	183	82.0	7.7	7.1	–	3.3	3.8	20.8	75.4	5.5
District No. 2 township	3 681	85.5	.3	10.5	–	3.7	4.3	40.6	55.1	8.0
Springdale city (pt.)	3 681	85.5	.3	10.5	–	3.7	4.3	40.6	55.1	8.0
District No. 3 township	3 120	89.6	–	8.3	–	2.1	5.1	31.1	63.8	6.8
Springdale city (pt.)	3 120	89.6	–	8.3	–	2.1	5.1	31.1	63.8	6.8
District No. 4 township	3 308	67.2	6.5	17.0	–	9.3	8.1	36.5	55.4	15.2
Fayetteville city (pt.)	–	–	–	–	–	–	–	–	–	–
Springdale city (pt.)	2 419	77.4	2.6	14.4	–	5.6	8.9	42.3	48.8	16.5
District No. 5 township	2 138	75.9	2.6	16.0	–	5.5	7.9	32.8	59.3	10.3
Farmington city (pt.)	6	100.0	–	–	–	–	–	–	100.0	–
Fayetteville city (pt.)	1 836	78.3	1.2	17.8	–	2.7	8.4	33.6	58.0	11.1
District No. 6 township	4 921	53.2	3.4	36.7	–	6.6	3.1	38.1	58.8	6.2
Fayetteville city (pt.)	4 047	60.5	.3	38.2	–	1.0	3.6	43.2	53.2	6.9
District No. 7 township	2 875	76.9	.4	21.6	–	1.1	9.6	51.8	38.6	10.7
Fayetteville city (pt.)	2 875	76.9	.4	21.6	–	1.1	9.6	51.8	38.6	10.7
District No. 8 township	4 766	78.4	.5	19.6	–	1.5	5.6	33.8	60.6	2.7
Fayetteville city (pt.)	4 759	78.4	.5	19.7	–	1.5	5.6	33.9	60.6	2.7
Springdale city (pt.)	7	100.0	–	–	–	–	–	–	100.0	–
District No. 9 township	3 042	72.7	5.1	10.2	–	12.1	13.2	37.1	49.6	14.9
Elkins city	267	74.2	4.9	1.5	–	19.5	8.2	27.0	64.8	5.2
Fayetteville city (pt.)	2 214	82.4	1.2	12.1	–	4.2	15.7	41.2	43.0	16.8
District No. 10 township	2 876	28.7	23.5	6.1	.5	41.2	5.4	30.2	64.4	8.5
Lincoln city	610	89.3	.7	4.1	–	5.9	11.3	44.9	43.8	10.5
District No. 11 township	3 022	59.3	12.2	9.6	–	18.9	4.5	29.0	66.5	4.5
Farmington city (pt.)	499	81.8	.8	11.8	–	5.6	6.0	36.3	57.7	6.6
Fayetteville city (pt.)	158	96.8	–	–	–	3.2	5.1	24.7	70.3	4.4
Prairie Grove city	707	90.5	.3	4.1	–	5.1	8.3	35.2	56.4	3.5
District No. 12 township	2 833	34.0	23.8	8.1	.2	33.9	4.6	25.4	70.0	9.1
Fayetteville city (pt.)	42	78.6	4.8	16.7	–	–	11.9	23.8	64.3	19.0
Greenland town	265	79.2	3.8	6.0	–	10.9	2.6	28.3	69.1	6.4
West Fork city	583	82.3	4.3	5.0	–	8.4	6.5	30.0	63.5	8.2
Winslow city	130	–	55.4	10.8	–	33.8	15.4	32.3	52.3	16.2
District No. 13 township	3 098	47.2	16.8	14.1	.2	21.8	3.2	21.8	75.0	7.1
Fayetteville city (pt.)	911	85.7	.7	9.0	–	4.6	3.1	19.2	77.7	.8
Goshen town	220	4.1	35.9	18.6	–	41.4	4.5	26.4	69.1	10.9
Springdale city (pt.)	5	100.0	–	–	–	–	–	–	100.0	–
White County	19 823	42.4	12.3	25.5	.2	19.6	8.1	33.4	58.4	13.0
Albion township	101	18.8	7.9	10.9	6.9	55.4	6.9	24.8	68.3	18.8
Antioch township	154	–	35.7	34.4	–	29.9	7.1	24.0	68.8	11.7
Bald Knob township	1 509	46.2	13.1	24.5	.4	15.8	8.3	40.6	51.0	20.0
Bald Knob city	1 021	65.0	3.0	27.4	–	4.5	9.7	45.5	44.8	17.7
Big Creek township	488	59.2	4.5	12.3	.6	23.4	12.5	30.5	57.0	12.5
Pangburn city	271	73.8	–	12.9	–	13.3	15.1	37.3	47.6	12.2
Cadron township	102	–	21.6	12.7	–	65.7	5.9	33.3	60.8	35.3
Cane township	285	–	22.8	22.1	2.5	52.6	2.5	38.2	59.3	7.0
Chrisp township	205	2.9	33.2	33.2	–	30.7	3.9	23.4	72.7	11.7
Clay township	145	–	28.3	21.4	–	50.3	–	32.4	67.6	22.1
Cleveland township	12	–	50.0	50.0	–	–	–	50.0	50.0	50.0
Coffey township	174	–	23.0	20.7	2.9	53.4	3.4	18.4	78.2	10.3
Coldwell township	130	–	55.4	4.6	–	40.0	27.7	32.3	40.0	16.9
Crosby township	102	–	35.3	32.4	–	32.4	15.7	11.8	72.5	25.5
Cypert township	103	–	30.1	31.1	–	38.8	–	58.3	41.7	15.5
Denmark township	197	3.0	29.9	35.0	–	32.0	12.2	34.0	53.8	14.7
Des Arc township	165	–	35.8	29.1	3.0	32.1	6.1	39.4	54.5	18.2
Dogwood township	257	39.7	18.7	20.6	–	21.0	6.6	34.2	59.1	25.7
Griffithville town	106	84.0	5.7	7.5	–	2.8	16.0	32.1	51.9	28.3
El Paso township	172	7.0	27.9	32.6	–	32.6	5.8	23.3	70.9	9.3
Francure township	94	–	34.0	16.0	–	50.0	6.4	40.4	53.2	27.7
Georgetown town	37	–	48.6	5.4	–	45.9	8.1	37.8	54.1	18.9
Garner township	130	29.2	20.8	13.8	–	36.2	3.1	33.8	63.1	15.4
Garner town	56	51.8	14.3	12.5	–	21.4	7.1	37.5	55.4	19.6
Gravel Hill township	61	–	9.8	41.0	–	49.2	–	27.9	72.1	44.3
Gray township	6 021	59.0	3.5	31.6	–	5.9	8.3	36.8	54.8	7.7
Kensett city (pt.)	23	73.9	–	17.4	–	8.7	8.7	34.8	56.5	17.4
Searcy city (pt.)	4 801	65.4	1.0	30.6	–	3.0	10.4	41.6	48.0	8.3
Gum Springs township	821	52.5	1.1	28.5	–	17.9	2.7	21.0	76.4	3.5
Searcy city (pt.)	420	77.4	–	21.0	–	1.7	4.8	20.7	74.5	3.3
Guthrie township	255	2.0	35.3	18.0	–	44.7	3.9	32.5	63.5	11.0

TIPSII [UPF] GPH505 CENSUS90 72583600 05/19/92 1:17 PM MACHINE: C DATA:CENSUS90S*PH5TIPSDA05. 05/06/92 10:49:08 TAPE: NONE FRAME: 219
TSF:CENSUS90*92. 05/06/92 10:50:30 UTF:CENSUS90*93. 05/06/92 10:50:30 META:CENSUS90S*PH5TABLES05. 05/06/92 11:07:49

Table 13. **Fuels and Equipment Characteristics: 1990**—Con.

[Data based on sample and subject to sampling variability, see text. For definitions of terms and meanings of symbols, see text]

State County County Subdivision Place	All occupied housing units	Percent with— House heating fuel: Utility gas	Bottled, tank, or LP gas	Electricity	Fuel oil, kerosene, etc.	Other or none	Vehicles available: None	1	2 or more	No telephone in unit
White County—Con.										
Harrison township	1 729	34.7	16.4	22.0	–	26.9	5.9	30.3	63.8	14.1
Judsonia city (pt.)	703	75.4	4.1	13.9	–	6.5	9.2	34.6	56.2	11.1
Hartsell township	221	3.2	33.9	13.6	1.8	47.5	9.0	40.3	50.7	20.8
Higginson township	300	33.7	14.0	19.3	.7	32.3	2.0	36.3	61.7	19.3
Higginson town	108	62.0	5.6	13.0	–	19.4	5.6	48.1	46.3	14.8
Searcy city (pt.)	12	–	–	100.0	–	–	–	–	100.0	–
Jackson township	123	–	16.3	3.3	–	80.5	10.6	33.3	56.1	17.9
Jefferson township	93	–	32.3	20.4	–	47.3	6.5	23.7	69.9	12.9
Joy township	129	–	36.4	28.7	–	34.9	14.0	13.2	72.9	14.7
Kensett township	812	68.3	8.5	12.4	.2	10.5	13.5	36.6	49.9	18.2
Kensett city (pt.)	655	79.1	6.0	10.8	–	4.1	16.8	37.7	45.5	16.2
Searcy city (pt.)	7	71.4	–	28.6	–	–	–	28.6	71.4	–
Kentucky township	329	8.8	29.2	19.1	–	42.9	6.1	24.3	69.6	3.6
Rose Bud town	67	29.9	14.9	20.9	–	34.3	7.5	32.8	59.7	7.5
Liberty township	673	43.8	15.2	19.9	–	21.1	11.3	36.7	52.0	18.6
Bradford city	378	69.0	2.6	16.7	–	11.6	14.3	42.1	43.7	20.9
McRae township	447	48.1	15.7	19.5	–	16.8	11.4	34.9	53.7	20.4
McRae city	272	58.8	11.4	22.8	–	7.0	14.3	36.0	49.6	23.2
Marion township	149	42.3	5.4	14.8	–	37.6	13.4	23.5	63.1	10.1
Letona town	89	64.0	6.7	–	–	29.2	12.4	24.7	62.9	15.7
Marshall township	109	–	41.3	18.3	–	40.4	5.5	40.4	54.1	–
Mount Pisgah township	35	–	–	20.0	–	80.0	–	100.0	–	17.1
Red River township	175	34.9	9.7	12.6	–	42.9	5.1	28.6	66.3	33.7
Judsonia city (pt.)	–	–	–	–	–	–	–	–	–	–
West Point town	60	71.7	–	15.0	–	13.3	3.3	45.0	51.7	28.3
Royal township	142	7.0	29.6	28.2	–	35.2	2.8	20.4	76.8	19.0
Russell township	249	37.3	19.7	24.5	–	18.5	12.9	25.3	61.8	23.7
Russell town	73	65.8	2.7	24.7	–	6.8	17.8	32.9	49.3	24.7
Union township	2 096	56.7	5.3	30.2	.2	7.5	10.0	30.6	59.4	10.9
Beebe city	1 645	68.4	.8	27.1	.3	3.3	11.7	33.8	54.5	13.9
Velvet Ridge township	225	8.4	34.2	23.1	–	34.2	10.2	36.4	53.3	28.9
Walker township	104	–	11.5	27.9	–	60.6	–	16.3	83.7	11.5
Woodruff County	3 630	47.1	17.4	21.2	–	14.3	19.2	33.2	47.7	17.7
Augusta township	1 287	58.4	11.7	19.6	–	10.3	20.1	31.8	48.1	15.3
Augusta city	1 018	70.9	3.1	19.1	–	6.9	25.4	35.0	39.6	17.4
Patterson town (pt.)	–	–	–	–	–	–	–	–	–	–
Barnes township	75	44.0	34.7	9.3	–	12.0	2.7	38.7	58.7	38.7
McCrory city (pt.)	–	–	–	–	–	–	–	–	–	–
Cache township	63	–	34.9	12.7	–	52.4	33.3	15.9	50.8	31.7
Caney township	156	17.9	51.9	5.8	–	24.4	1.9	40.4	57.7	9.6
Hunter town	56	48.2	19.6	16.1	–	16.1	5.4	44.6	50.0	10.7
Cotton Plant township	528	54.0	11.0	23.3	–	11.7	34.8	32.2	33.0	25.6
Cotton Plant city	473	60.3	11.2	18.2	–	10.4	38.5	35.5	26.0	27.1
Dent township	128	21.9	38.3	24.2	–	15.6	13.3	14.8	71.9	–
De View township	1 071	51.3	12.2	28.8	–	7.7	16.4	36.1	47.4	17.1
McCrory city (pt.)	744	59.0	4.2	32.0	–	4.8	16.1	38.7	45.2	15.3
Patterson town (pt.)	174	60.9	19.5	11.5	–	8.0	28.2	37.9	33.9	25.9
Franks township	57	19.3	17.5	17.5	–	45.6	–	49.1	50.9	–
Freeman township	18	100.0	–	–	–	–	100.0	–	–	–
Garden township	20	–	45.0	–	–	55.0	–	–	100.0	75.0
Point township	60	8.3	28.3	–	–	63.3	11.7	50.0	38.3	40.0
Pumpkin Bend township	121	–	49.6	–	–	50.4	7.4	37.2	55.4	13.2
White River township	46	–	39.1	45.7	–	15.2	–	30.4	69.6	19.6
Yell County	6 907	38.0	13.7	26.2	.1	21.9	8.6	33.1	58.3	14.1
Bluffton township	107	–	44.9	4.7	–	50.5	5.6	34.6	59.8	5.6
Briggsville township	72	–	48.6	16.7	–	34.7	8.3	23.6	68.1	9.7
Centerville township	338	18.0	14.2	28.4	–	39.3	3.0	29.3	67.8	17.2
Compton township	26	–	23.1	–	–	76.9	30.8	23.1	46.2	30.8
Crawford township	19	–	36.8	–	–	63.2	–	31.6	68.4	–
Danville township	840	59.4	6.5	22.1	–	11.9	7.7	34.2	58.1	7.0
Belleville city (pt.)	5	40.0	–	–	–	60.0	–	40.0	60.0	–
Corinth town (pt.)	24	50.0	–	8.3	–	41.7	–	29.2	70.8	29.2
Danville city (pt.)	669	68.5	2.2	24.1	–	5.2	9.7	37.2	53.1	6.6
Dardanelle township	2 324	46.4	7.1	37.0	–	9.5	10.8	31.8	57.4	16.4
Dardanelle city	1 553	67.5	1.2	30.1	–	1.2	14.9	39.0	46.1	23.0
Dutch Creek township	29	–	24.1	20.7	–	55.2	–	44.8	55.2	–
Ferguson township	376	38.3	23.1	16.8	–	21.8	9.8	29.8	60.4	8.2
Belleville city (pt.)	153	83.0	1.3	3.9	–	11.8	5.9	32.0	62.1	7.8
Galla Rock township	104	–	40.4	9.6	–	50.0	10.6	14.4	75.0	23.1
Gilkey township	69	2.9	37.7	29.0	–	30.4	10.1	31.9	58.0	–
Danville city (pt.)	–	–	–	–	–	–	–	–	–	–
Gravelly Hill township	62	–	35.5	–	14.5	50.0	9.7	25.8	64.5	–
Herring township	80	18.8	20.0	–	–	61.3	7.5	31.3	61.3	5.0
Ions Creek township	32	18.8	–	–	–	81.3	–	40.6	59.4	–
Lamar township	432	45.6	11.8	22.0	–	20.6	6.9	46.1	47.0	16.7
Plainview city	265	70.2	4.5	14.7	–	10.6	11.3	43.0	45.7	18.5
Magazine township	329	–	28.0	34.7	–	37.4	–	18.5	81.5	8.5
Mason township	100	4.0	8.0	36.0	–	52.0	–	17.0	83.0	11.0
Mountain township	81	–	39.5	49.4	–	11.1	–	42.0	58.0	29.6
Prairie township	134	–	27.6	41.0	–	31.3	–	11.9	88.1	7.5
Reed Keathly township	29	–	17.2	20.7	–	62.1	–	–	100.0	–
Corinth town (pt.)	–	–	–	–	–	–	–	–	–	–
Richland township	60	–	11.7	20.0	–	68.3	11.7	28.3	60.0	11.7
Riley township	318	56.0	6.3	15.1	–	22.6	7.5	44.3	48.1	15.4
Havana city	144	81.3	–	6.3	–	12.5	11.8	45.8	42.4	16.0
Rover township	114	24.6	–	35.1	–	40.4	6.1	43.0	50.9	16.7
Sulphur Springs township	126	–	54.0	7.1	–	38.9	18.3	54.0	27.8	25.4
Ward township	589	68.1	6.1	12.4	–	13.4	12.7	41.1	46.2	24.1
Ola city	428	81.8	2.1	8.6	–	7.5	15.4	44.4	40.2	25.0
Waveland township	98	13.3	18.4	24.5	–	43.9	12.2	32.7	55.1	–
Wilson township	19	–	52.6	–	–	47.4	26.3	–	73.7	–

TIPSII [UPF] GPH505 CENSUS90 72583600 05/19/92 1:17 PM MACHINE: C DATA:CENSUS90S*PH5TIPSDA05. 05/06/92 10:49:08 TAPE: NONE FRAME: 220
TSF:CENSUS90*92. 05/06/92 10:50:30 UTF:CENSUS90*93. 05/06/92 10:50:30 META:CENSUS90S*PH5TABLES05. 05/06/92 11:07:49

Table 14. Fuels and Equipment Characteristics: 1990

[Data based on sample and subject to sampling variability, see text. For definitions of terms and meanings of symbols, see text]

State County Place and [In Selected States] County Subdivision	All occupied housing units	Percent with— House heating fuel: Utility gas	Bottled, tank, or LP gas	Electricity	Fuel oil, kerosene, etc.	Other or none	Vehicles available: None	1	2 or more	No telephone in unit
The State	**891 179**	**52.8**	**11.6**	**22.7**	**.2**	**12.7**	**9.8**	**33.9**	**56.2**	**10.9**
COUNTY										
Arkansas County	8 389	55.0	12.3	25.5	.2	7.0	12.1	32.0	55.9	13.4
Ashley County	8 890	51.4	14.3	21.4	.2	12.8	11.0	32.6	56.4	11.8
Baxter County	13 486	30.2	13.7	33.4	.2	22.5	6.4	39.7	53.8	4.9
Benton County	37 555	54.6	11.7	20.1	.1	13.5	4.9	30.9	64.2	8.8
Boone County	11 131	43.6	10.4	22.7	.4	22.9	6.6	31.9	61.6	7.1
Bradley County	4 545	41.6	17.6	22.0	–	18.8	12.3	34.1	53.7	12.2
Calhoun County	2 185	38.0	22.9	15.6	.1	23.3	12.5	28.1	59.4	8.5
Carroll County	7 550	38.6	17.1	19.1	.2	25.0	6.1	33.1	60.8	10.1
Chicot County	5 557	51.4	21.2	21.6	–	5.8	24.2	36.5	39.3	19.7
Clark County	7 907	55.8	11.4	18.7	.1	14.0	12.2	34.4	53.4	11.3
Clay County	7 504	48.8	21.2	12.6	.2	17.2	10.8	36.9	52.3	14.3
Cleburne County	7 926	25.5	21.3	24.4	–	28.8	6.9	32.2	60.9	9.3
Cleveland County	2 868	20.7	27.4	15.4	.1	36.4	8.8	25.7	65.5	10.6
Columbia County	9 638	61.7	12.7	17.6	.4	7.5	12.2	35.2	52.6	12.2
Conway County	7 179	42.3	14.1	19.3	.4	24.0	9.8	30.2	60.1	11.9
Craighead County	26 285	58.9	11.7	23.2	.1	6.1	7.8	34.6	57.6	10.2
Crawford County	15 251	42.0	13.0	27.6	.2	17.2	6.5	31.6	61.9	12.7
Crittenden County	17 120	59.5	10.6	26.0	.4	3.5	16.0	34.6	49.4	15.9
Cross County	6 754	35.2	25.7	27.2	.3	11.6	12.4	34.3	53.3	15.9
Dallas County	3 600	41.3	19.4	17.5	–	21.9	13.1	34.1	52.8	13.4
Desha County	5 957	51.5	18.1	26.0	.2	4.2	20.3	34.6	45.0	20.5
Drew County	6 342	45.3	21.2	18.8	–	14.7	12.6	32.3	55.1	13.9
Faulkner County	21 325	45.2	10.3	31.5	.5	12.6	5.6	29.9	64.6	8.3
Franklin County	5 578	56.2	8.2	19.0	.2	16.5	8.7	30.3	61.0	14.8
Fulton County	4 010	1.3	29.2	17.5	.6	51.4	8.3	31.9	59.8	12.2
Garland County	30 836	51.9	8.6	32.1	.3	7.1	10.8	38.5	50.7	8.7
Grant County	5 118	45.3	14.9	20.2	–	19.6	5.4	25.3	69.4	9.9
Greene County	12 325	35.5	17.5	30.9	.4	15.6	9.2	33.3	57.5	12.3
Hempstead County	8 212	58.7	16.0	14.8	.4	10.1	12.7	35.2	52.1	16.1
Hot Spring County	10 115	49.0	13.0	22.2	.3	15.4	8.4	30.4	61.2	11.2
Howard County	4 975	57.2	16.4	16.3	–	10.1	10.3	31.9	57.8	15.2
Independence County	11 846	35.8	19.1	18.8	.2	26.1	8.1	30.9	61.1	10.9
Izard County	4 684	.7	26.2	29.7	.1	43.2	8.1	36.6	55.3	8.8
Jackson County	7 361	55.0	16.7	17.8	.1	10.4	13.7	36.5	49.8	17.3
Jefferson County	30 001	63.9	5.8	25.4	.1	4.8	13.2	34.2	52.7	10.7
Johnson County	7 059	44.1	12.7	19.2	.1	23.8	8.4	33.4	58.3	13.7
Lafayette County	3 584	61.2	15.8	12.8	–	10.2	17.7	34.1	48.2	18.1
Lawrence County	6 857	50.3	23.0	7.1	.1	19.5	10.4	35.8	53.7	14.1
Lee County	4 578	46.0	23.3	15.0	.5	15.2	24.0	36.3	39.6	19.1
Lincoln County	3 796	36.0	28.5	18.4	.1	17.0	13.5	31.9	54.6	18.0
Little River County	5 150	45.0	15.2	23.8	–	16.0	8.6	34.0	57.4	14.5
Logan County	7 628	51.3	12.0	15.7	.1	20.9	7.9	32.7	59.3	13.7
Lonoke County	13 866	39.6	13.2	33.6	.7	12.9	7.1	28.8	64.0	12.6
Madison County	4 392	23.8	24.5	5.9	–	45.8	6.7	27.5	65.7	12.3
Marion County	4 970	14.8	19.9	28.4	.7	36.2	6.7	32.2	61.1	9.4
Miller County	14 273	61.1	8.1	24.3	.1	6.4	10.3	34.8	55.0	8.4
Mississippi County	20 420	64.5	11.2	19.5	.1	4.7	13.9	36.9	49.2	16.6
Monroe County	4 361	46.6	21.6	18.9	.3	12.7	21.2	36.0	42.8	18.6
Montgomery County	3 062	18.0	23.4	18.7	.2	39.7	5.9	30.5	63.6	11.8
Nevada County	3 798	51.7	18.3	15.1	.1	14.9	13.3	35.5	51.2	17.3
Newton County	2 818	.5	23.5	9.2	.3	66.5	9.0	30.2	60.8	12.1
Ouachita County	11 712	65.1	10.3	15.8	.2	8.6	13.1	31.9	55.0	11.8
Perry County	3 055	13.3	26.9	20.0	.2	39.6	8.3	30.7	61.0	12.2
Phillips County	10 183	64.1	16.4	13.0	.1	6.4	25.1	35.4	39.5	17.2
Pike County	3 855	36.1	21.9	15.9	–	26.1	7.9	29.1	63.0	12.8
Poinsett County	9 368	48.8	21.3	21.3	.1	8.5	13.6	36.0	50.4	17.7
Polk County	6 827	32.0	16.6	16.6	.4	34.4	8.8	33.2	58.1	13.5
Pope County	16 828	49.4	6.8	28.3	.2	15.3	6.5	32.0	61.5	10.2
Prairie County	3 661	31.6	20.6	25.5	.5	21.7	10.8	31.9	57.2	17.9
Pulaski County	137 209	71.5	2.3	24.4	.1	1.7	9.6	36.7	53.7	6.2
Randolph County	6 445	33.9	22.1	10.8	.2	33.0	9.6	31.2	59.2	14.6
St. Francis County	9 958	46.0	19.2	25.2	.3	9.3	19.8	35.2	45.0	18.4
Saline County	23 037	60.2	8.8	21.9	.2	8.9	5.1	25.9	69.0	7.5
Scott County	3 957	30.5	14.1	19.1	.3	36.0	7.5	34.5	58.0	16.2
Searcy County	3 117	.9	30.3	10.2	.3	58.3	11.5	30.3	58.3	13.2
Sebastian County	39 298	64.8	2.8	28.8	.1	3.5	8.5	36.0	55.5	10.1
Sevier County	5 118	40.0	16.8	24.7	–	18.5	9.5	31.3	59.2	14.8
Sharp County	5 819	3.3	33.9	23.9	.4	38.5	6.5	41.6	52.0	11.4
Stone County	3 866	1.8	27.6	17.1	–	53.5	10.0	32.7	57.3	12.8
Union County	17 819	66.8	7.6	21.0	.2	4.4	12.2	34.7	53.1	12.7
Van Buren County	5 698	16.4	23.8	21.6	.6	37.6	6.7	38.3	55.0	7.9
Washington County	43 372	65.4	7.1	15.6	.1	11.8	5.7	33.8	60.5	8.2
White County	19 823	42.4	12.3	25.5	.2	19.6	8.1	33.4	58.4	13.0
Woodruff County	3 630	47.1	17.4	21.2	–	14.3	19.2	33.2	47.7	17.7
Yell County	6 907	38.0	13.7	26.2	.1	21.9	8.6	33.1	58.3	14.1
PLACE AND COUNTY SUBDIVISION										
Adona town, Perry County	59	–	45.8	27.1	–	27.1	3.4	55.9	40.7	23.7
Alexander town, Pulaski County	72	77.8	4.2	13.9	–	4.2	27.8	31.9	40.3	25.0
Alicia town, Lawrence County	55	96.4	–	–	–	3.6	16.4	38.2	45.5	25.5
Allport town, Lonoke County	60	51.7	3.3	20.0	–	25.0	16.7	36.7	46.7	23.3
Alma city, Crawford County	1 061	54.5	3.3	36.4	–	5.8	9.7	35.7	54.6	22.9
Almyra town, Arkansas County	125	84.0	6.4	7.2	–	2.4	11.2	19.2	69.6	7.2
Alpena town, Boone County	123	83.7	1.6	8.1	–	6.5	29.3	43.9	26.8	25.2
Altheimer city, Jefferson County	326	81.3	4.6	11.7	–	2.5	30.1	23.0	46.9	14.1
Altus city, Franklin County	165	76.4	2.4	12.1	1.2	7.9	17.0	38.2	44.8	13.3
Amagon town, Jackson County	54	–	68.5	7.4	–	24.1	16.7	38.9	44.4	16.7

TIPSII [UPF] GPH505 CENSUS90 72583600 05/19/92 1:17 PM MACHINE: C DATA:CENSUS90S*PH5TIPSDA05. 05/06/92 10:49:08 TAPE: NONE FRAME: 221
TSF:CENSUS90*92. 05/06/92 10:50:30 UTF:CENSUS90*93. 05/06/92 10:50:30 META:CENSUS90S*PH5TABLES05. 05/06/92 11:07:49

Table 14. **Fuels and Equipment Characteristics: 1990**—Con.

[Data based on sample and subject to sampling variability, see text. For definitions of terms and meanings of symbols, see text]

State County Place and [In Selected States] County Subdivision	All occupied housing units	Percent with— House heating fuel: Utility gas	Bottled, tank, or LP gas	Electricity	Fuel oil, kerosene, etc.	Other or none	Vehicles available: None	1	2 or more	No telephone in unit
PLACE AND COUNTY SUBDIVISION—Con.										
Amity city, Clark County	229	75.5	4.8	4.4	–	15.3	12.7	38.0	49.3	11.4
Antoine town, Pike County	67	76.1	6.0	9.0	–	9.0	10.4	23.9	65.7	6.0
Arkadelphia city, Clark County	3 454	75.6	1.2	21.4	–	1.9	17.1	38.4	44.6	13.6
Arkansas City city, Desha County	206	78.2	8.3	9.7	–	3.9	20.9	45.6	33.5	21.4
Ashdown city, Little River County	1 856	70.0	2.4	26.6	–	1.0	9.1	40.8	50.2	12.1
Ash Flat city, Sharp County	249	1.6	26.9	34.9	.8	35.7	15.3	41.0	43.8	4.8
Atkins city, Pope County	1 055	65.1	.5	25.3	1.0	8.1	9.3	31.2	59.5	8.5
Aubrey town, Lee County	82	31.7	41.5	9.8	2.4	14.6	13.4	32.9	53.7	4.9
Augusta city, Woodruff County	1 018	70.9	3.1	19.1	–	6.9	25.4	35.0	39.6	17.4
Austin town, Lonoke County	95	85.3	6.3	5.3	–	3.2	8.4	42.1	49.5	17.9
Avoca town, Benton County	109	62.4	11.0	11.0	–	15.6	7.3	17.4	75.2	11.0
Bald Knob city, White County	1 021	65.0	3.0	27.4	–	4.5	9.7	45.5	44.8	17.7
Banks town, Bradley County	45	–	73.3	–	–	26.7	8.9	28.9	62.2	8.9
Barling city, Sebastian County	1 386	56.6	.4	41.1	–	1.9	4.8	31.3	63.9	8.3
Bassett town, Mississippi County	77	74.0	7.8	18.2	–	–	16.9	20.8	62.3	16.9
Batesville city, Independence County	3 678	75.3	2.6	19.3	–	2.8	11.3	35.6	53.0	6.9
Bauxite town, Saline County	150	85.3	2.0	4.7	–	8.0	4.0	28.0	68.0	16.0
Bay city, Craighead County	603	83.1	2.3	13.9	–	.7	9.5	36.7	53.9	16.3
Bearden city, Ouachita County	383	78.6	–	13.1	–	8.4	14.4	41.5	44.1	14.1
Beaver town, Carroll County	26	3.8	34.6	30.8	–	30.8	–	23.1	76.9	7.7
Beebe city, White County	1 645	68.4	.8	27.1	.3	3.3	11.7	33.8	54.5	13.9
Beedeville town, Jackson County	61	–	75.4	18.0	–	6.6	21.3	44.3	34.4	14.8
Bella Vista CDP, Benton County	4 369	.4	19.9	67.5	–	12.2	2.2	35.0	62.8	1.5
Bellefonte town, Boone County	144	63.2	1.4	24.3	–	11.1	6.9	38.9	54.2	11.1
Belleville city, Yell County	158	81.6	1.3	3.8	–	13.3	5.7	32.3	62.0	7.6
Ben Lomond town, Sevier County	70	80.0	5.7	4.3	–	10.0	4.3	31.4	64.3	22.9
Benton city, Saline County	6 993	90.9	.3	6.9	.1	1.7	8.7	30.8	60.5	8.3
Bentonville city, Benton County	4 274	86.7	.7	11.4	–	1.2	7.4	34.7	57.9	9.0
Bergman town, Boone County	118	16.9	17.8	24.6	2.5	38.1	1.7	28.8	69.5	11.9
Berryville city, Carroll County	1 369	81.4	2.6	11.9	–	4.1	10.6	40.4	49.0	12.6
Bethel Heights town, Benton County	96	77.1	3.1	4.2	–	15.6	7.3	13.5	79.2	5.2
Bigelow town, Perry County	117	1.7	34.2	25.6	–	38.5	8.5	29.1	62.4	6.8
Big Flat town	49	4.1	51.0	–	–	44.9	18.4	28.6	53.1	10.2
Baxter County	49	4.1	51.0	–	–	44.9	18.4	28.6	53.1	10.2
Searcy County	–	–	–	–	–	–	–	–	–	–
Biggers town, Randolph County	133	70.7	3.8	5.3	–	20.3	17.3	39.8	42.9	15.0
Birdsong town, Mississippi County	44	4.5	70.5	11.4	–	13.6	43.2	38.6	18.2	50.0
Black Oak town, Craighead County	131	79.4	6.1	6.1	–	8.4	11.5	43.5	45.0	16.8
Black Rock city, Lawrence County	298	49.0	22.5	9.7	–	18.8	15.8	36.6	47.7	24.5
Black Springs town, Montgomery County	44	72.7	4.5	18.2	–	4.5	9.1	34.1	56.8	4.5
Blevins city, Hempstead County	119	72.3	6.7	16.0	–	5.0	10.9	37.0	52.1	12.6
Blue Eye town, Carroll County	8	25.0	75.0	–	–	–	–	25.0	75.0	–
Blue Mountain town, Logan County	57	64.9	3.5	7.0	–	24.6	7.0	42.1	50.9	17.5
Bluff City town, Nevada County	84	19.0	38.1	10.7	–	32.1	9.5	46.4	44.0	29.8
Blytheville city, Mississippi County	8 075	80.2	1.2	17.0	.2	1.5	16.6	37.2	46.2	11.3
Bodcaw town, Nevada County	62	–	53.2	25.8	–	21.0	3.2	22.6	74.2	4.8
Bonanza town, Sebastian County	188	87.8	2.7	6.4	–	3.2	8.0	30.9	61.2	20.2
Bono town, Craighead County	435	57.9	4.1	36.3	–	1.6	9.9	32.9	57.2	15.2
Booneville city, Logan County	1 521	77.3	.3	19.5	–	2.8	13.3	41.3	45.4	19.3
Bradford city, White County	378	69.0	2.6	16.7	–	11.6	14.3	42.1	43.7	20.9
Bradley city, Lafayette County	208	85.6	4.8	–	–	9.6	23.1	42.8	34.1	27.4
Branch city, Franklin County	134	78.4	3.7	11.2	–	6.7	6.7	36.6	56.7	25.4
Brinkley city, Monroe County	1 603	65.7	6.0	24.0	–	4.4	25.3	39.7	35.0	22.0
Brookland town, Craighead County	359	80.2	1.7	14.8	.3	3.1	8.4	35.4	56.3	8.9
Bryant city, Saline County	1 827	81.4	.7	16.9	–	1.0	2.2	27.1	70.7	2.6
Buckner city, Lafayette County	108	86.1	4.6	6.5	–	2.8	12.0	34.3	53.7	16.7
Bull Shoals city, Marion County	763	–	20.3	65.4	.8	13.5	4.5	48.5	47.1	3.0
Burdette town, Mississippi County	53	60.4	17.0	7.5	–	15.1	28.3	47.2	24.5	37.7
Cabot city, Lonoke County	2 892	30.2	4.8	55.8	–	9.2	4.8	32.8	62.4	9.5
Caddo Valley town, Clark County	173	38.2	9.2	42.8	–	9.8	1.7	41.0	57.2	6.4
Caldwell town, St. Francis County	113	31.0	6.2	52.2	–	10.6	5.3	27.4	67.3	10.6
Cale town, Nevada County	36	77.8	–	8.3	–	13.9	–	41.7	58.3	19.4
Calico Rock city, Izard County	369	.3	36.0	19.8	–	43.9	8.7	41.5	49.9	12.7
Calion city, Union County	201	75.6	7.0	16.9	–	.5	17.4	29.9	52.7	14.9
Camden city, Ouachita County	5 746	80.4	1.3	16.5	–	1.9	16.9	36.7	46.4	11.5
Cammack Village city, Pulaski County	397	93.7	–	6.0	–	.3	2.5	40.6	56.9	.5
Campbell Station town, Jackson County	99	–	33.3	51.5	–	15.2	7.1	30.3	62.6	16.2
Caraway town, Craighead County	452	82.3	4.9	9.3	–	3.5	13.3	41.6	45.1	17.0
Carlisle city, Lonoke County	939	75.1	1.2	22.5	–	1.3	14.4	31.7	53.9	13.0
Carthage city, Dallas County	143	90.2	–	9.8	–	–	27.3	24.5	48.3	12.6
Casa town, Perry County	78	–	29.5	15.4	–	55.1	11.5	24.4	64.1	20.5
Cash town, Craighead County	83	75.9	3.6	20.5	–	–	4.8	30.1	65.1	18.1
Caulksville town, Logan County	102	86.3	2.9	2.0	2.9	5.9	1.0	26.5	72.5	5.9
Cave City city	635	26.8	15.6	29.6	.5	27.6	12.6	38.6	48.8	17.5
Independence County	34	58.8	14.7	14.7	–	11.8	23.5	32.4	44.1	17.6
Sharp County	601	25.0	15.6	30.4	.5	28.5	12.0	38.9	49.1	17.5
Cave Springs city, Benton County	171	75.4	4.1	11.1	–	9.4	4.1	35.7	60.2	15.8
Centerton city, Benton County	170	92.9	1.8	4.1	–	1.2	5.9	35.9	58.2	16.5
Central City town, Sebastian County	166	68.7	1.2	30.1	–	–	4.8	25.9	69.3	7.2
Charleston city, Franklin County	815	73.7	.2	20.0	–	6.0	9.1	34.4	56.6	9.2
Cherokee Village-Hidden Valley CDP	2 076	1.0	41.4	38.1	.5	19.0	1.1	53.8	45.1	5.4
Fulton County	272	–	20.2	39.7	–	40.1	–	35.7	64.3	–
Sharp County	1 804	1.1	44.6	37.9	.6	15.8	1.3	56.5	42.2	6.2
Cherry Valley city, Cross County	268	2.2	41.4	41.0	–	15.3	9.7	36.9	53.4	12.7
Chester town, Crawford County	38	–	52.6	7.9	–	39.5	15.8	44.7	39.5	23.7
Chidester city, Ouachita County	141	68.8	20.6	4.3	–	6.4	5.0	30.5	64.5	15.6
Clarendon city, Monroe County	851	73.6	3.4	18.6	.4	4.1	23.4	38.3	38.3	15.0
Clarksville city, Johnson County	2 385	71.4	3.4	20.0	–	5.1	13.8	42.3	43.8	14.8
Clinton city, Van Buren County	902	64.4	8.6	14.7	–	12.2	15.1	42.4	42.6	5.5
Coal Hill city, Johnson County	392	75.3	10.2	10.7	–	3.8	20.7	34.7	44.6	20.7
College City town, Lawrence County	68	92.6	–	7.4	–	–	–	57.4	42.6	8.8
Colt city, St. Francis County	143	47.6	28.0	16.8	–	7.7	7.0	29.4	63.6	21.0
Concord town, Cleburne County	101	–	41.6	3.0	–	55.4	12.9	22.8	64.4	17.8
Conway city, Faulkner County	9 437	71.7	1.5	25.4	–	1.4	7.0	34.7	58.3	6.3

TIPSII [UPF] GPH505 CENSUS90 72583600 05/19/92 1:17 PM MACHINE: C DATA:CENSUS90S*PH5TIPSDA05. 05/06/92 10:49:08 TAPE: NONE FRAME: 222
TSF:CENSUS90*92. 05/06/92 10:50:30 UTF:CENSUS90*93. 05/06/92 10:50:30 META:CENSUS90S*PH5TABLES05. 05/06/92 11:07:49

Table 14. **Fuels and Equipment Characteristics: 1990**—Con.

[Data based on sample and subject to sampling variability, see text. For definitions of terms and meanings of symbols, see text]

State County Place and [In Selected States] County Subdivision	All occupied housing units	Percent with— House heating fuel: Utility gas	Bottled, tank, or LP gas	Electricity	Fuel oil, kerosene, etc.	Other or none	Vehicles available: None	1	2 or more	No telephone in unit
PLACE AND COUNTY SUBDIVISION—Con.										
Corinth town, Yell County	24	50.0	–	8.3	–	41.7	–	29.2	70.8	29.2
Corning city, Clay County	1 359	67.9	3.1	20.7	.4	7.9	14.3	40.3	45.4	14.1
Cotter city, Baxter County	361	67.0	2.2	17.5	–	13.3	7.5	41.6	51.0	15.8
Cotton Plant city, Woodruff County	473	60.3	11.2	18.2	–	10.4	38.5	35.5	26.0	27.1
Cove town, Polk County	144	59.7	6.3	21.5	–	12.5	13.9	44.4	41.7	26.4
Coy town, Lonoke County	64	73.4	–	20.3	–	6.3	3.1	39.1	57.8	6.3
Crawfordsville town, Crittenden County	205	63.9	14.1	11.7	1.0	9.3	26.3	27.3	46.3	29.8
Crossett city, Ashley County	2 412	78.5	1.0	19.8	–	.7	11.5	33.8	54.7	7.3
Cushman town, Independence County	170	1.2	43.5	12.9	–	42.4	11.2	43.5	45.3	24.1
Daisy town, Pike County	52	–	53.8	28.8	–	17.3	3.8	46.2	50.0	15.4
Damascus town	111	76.6	2.7	8.1	–	12.6	9.0	33.3	57.7	10.8
Faulkner County	53	81.1	1.9	9.4	–	7.5	3.8	28.3	67.9	3.8
Van Buren County	58	72.4	3.4	6.9	–	17.2	13.8	37.9	48.3	17.2
Danville city, Yell County	669	68.5	2.2	24.1	–	5.2	9.7	37.2	53.1	6.6
Dardanelle city, Yell County	1 553	67.5	1.2	30.1	–	1.2	14.9	39.0	46.1	23.0
Datto town, Clay County	47	83.0	8.5	–	–	8.5	10.6	46.8	42.6	17.0
Decatur city, Benton County	335	82.7	4.8	6.6	–	6.0	9.6	33.1	57.3	13.7
Delaplaine town, Greene County	51	3.9	54.9	11.8	–	29.4	5.9	35.3	58.8	19.6
Delight city, Pike County	131	77.9	7.6	9.9	–	4.6	16.8	26.7	56.5	6.9
Dell town, Mississippi County	123	84.6	3.3	12.2	–	–	6.5	44.7	48.8	9.8
Denning city, Franklin County	81	85.2	–	9.9	–	4.9	7.4	48.1	44.4	25.9
De Queen city, Sevier County	1 734	66.2	.6	29.2	–	4.0	14.3	39.2	46.5	15.3
Dermott city, Chicot County	1 650	67.0	12.2	15.8	–	5.0	34.7	35.0	30.2	25.3
Des Arc city, Prairie County	789	65.8	5.2	19.8	.3	9.0	14.4	37.9	47.7	22.7
De Valls Bluff town, Prairie County	280	46.8	10.4	22.1	–	20.7	21.8	29.6	48.6	15.0
De Witt city, Arkansas County	1 436	69.8	3.7	24.9	–	1.6	15.9	31.9	52.2	15.7
Diamond City city, Boone County	292	.7	24.3	58.9	2.1	14.0	3.4	50.7	45.9	6.2
Diaz city, Jackson County	457	39.2	3.7	49.0	–	8.1	9.4	35.9	54.7	16.8
Dierks city, Howard County	484	74.2	4.5	11.8	.4	9.1	8.5	35.5	56.0	13.4
Dover city, Pope County	437	66.4	4.3	26.5	–	2.7	15.3	38.7	46.0	8.7
Dumas city, Desha County	1 896	66.3	.6	32.3	–	.8	23.7	34.2	42.1	20.8
Dyer town, Crawford County	198	71.2	9.1	7.6	–	12.1	3.0	30.8	66.2	12.1
Dyess town, Mississippi County	160	.6	60.6	25.0	–	13.8	11.3	41.9	46.9	31.9
Earle city, Crittenden County	1 168	74.6	8.7	13.1	.3	3.3	31.8	40.6	27.6	32.7
East Camden town, Ouachita County	321	57.0	2.5	38.3	–	2.2	3.7	31.5	64.8	11.2
Edmondson town, Crittenden County	74	59.5	23.0	13.5	4.1	–	18.9	40.5	40.5	37.8
Egypt town, Craighead County	56	76.8	8.9	3.6	–	10.7	8.9	25.0	66.1	21.4
Elaine city, Phillips County	302	38.7	33.8	23.5	–	4.0	32.1	34.4	33.4	14.9
El Dorado city, Union County	9 158	80.5	.8	18.0	–	.7	14.7	40.1	45.2	14.5
Elkins city, Washington County	267	74.2	4.9	1.5	–	19.5	8.2	27.0	64.8	5.2
Elm Springs town, Washington County	328	66.5	11.3	5.5	–	16.8	4.3	26.2	69.5	7.0
Emerson town, Columbia County	118	81.4	1.7	14.4	–	2.5	4.2	52.5	43.2	18.6
Emmet city	173	92.5	1.7	5.8	–	–	13.9	44.5	41.6	21.4
Hempstead County	–	–	–	–	–	–	–	–	–	–
Nevada County	173	92.5	1.7	5.8	–	–	13.9	44.5	41.6	21.4
England city, Lonoke County	1 194	84.2	.6	13.9	1.3	–	20.8	28.6	50.6	23.0
Enola town, Faulkner County	59	57.6	1.7	11.9	–	28.8	8.5	37.3	54.2	15.3
Eudora city, Chicot County	1 155	73.7	11.1	12.5	–	2.8	28.0	48.0	24.1	21.3
Eureka Springs city, Carroll County	902	81.8	.6	15.1	–	2.5	9.2	49.7	41.1	4.4
Evening Shade town, Sharp County	137	–	46.7	5.8	–	47.4	13.9	29.9	56.2	14.6
Everton town, Boone County	51	–	19.6	3.9	–	76.5	3.9	17.6	78.4	3.9
Fairfield Bay CDP	1 154	1.9	15.0	67.4	.9	14.8	1.9	46.1	52.0	.7
Cleburne County	69	–	7.2	52.2	–	40.6	–	18.8	81.2	–
Van Buren County	1 085	2.0	15.5	68.4	.9	13.2	2.0	47.8	50.1	.7
Fargo town, Monroe County	43	9.3	39.5	4.7	–	46.5	23.3	30.2	46.5	25.6
Farmington city, Washington County	505	82.0	.8	11.7	–	5.5	5.9	35.8	58.2	6.5
Fayetteville city, Washington County	16 885	74.9	.6	22.5	–	2.0	7.3	39.2	53.4	7.8
Felsenthal town, Union County	45	–	60.0	31.1	–	8.9	28.9	22.2	48.9	20.0
Fifty-Six city, Stone County	67	3.0	19.4	13.4	–	64.2	14.9	22.4	62.7	9.0
Fisher town, Poinsett County	108	–	88.0	1.9	–	10.2	8.3	41.7	50.0	12.0
Flippin city, Marion County	457	55.8	5.7	27.4	–	11.2	18.4	37.4	44.2	14.7
Fordyce city, Dallas County	1 771	66.1	5.7	21.8	–	6.4	14.0	36.4	49.6	12.2
Foreman city, Little River County	510	73.7	9.2	12.9	–	4.1	19.2	32.4	48.4	17.5
Forrest City city, St. Francis County	4 756	68.2	3.9	26.0	.1	1.7	25.7	37.7	36.6	16.6
Fort Smith city, Sebastian County	29 646	70.8	.5	28.3	–	.4	9.6	39.1	51.3	10.0
Fouke town, Miller County	225	76.4	2.2	16.0	–	5.3	13.8	34.2	52.0	12.4
Fountain Hill town, Ashley County	81	2.5	74.1	19.8	–	3.7	13.6	43.2	43.2	16.0
Fourche town, Perry County	20	–	50.0	10.0	–	40.0	–	15.0	85.0	30.0
Franklin town, Izard County	91	–	40.7	26.4	–	33.0	5.5	28.6	65.9	6.6
Fredonia (Biscoe) town, Prairie County	163	5.5	46.6	16.0	1.2	30.7	20.9	29.4	49.7	38.0
Friendship town, Hot Spring County	61	65.6	21.3	4.9	–	8.2	11.5	29.5	59.0	11.5
Fulton city, Hempstead County	96	90.6	4.2	5.2	–	–	20.8	30.2	49.0	18.8
Garfield town, Benton County	120	–	48.3	16.7	.8	34.2	6.7	28.3	65.0	20.0
Garland town, Miller County	155	89.7	1.3	7.7	–	1.3	35.5	33.5	31.0	39.4
Garner town, White County	56	51.8	14.3	12.5	–	21.4	7.1	37.5	55.4	19.6
Gassville city, Baxter County	445	79.8	2.9	11.7	–	5.6	5.2	40.9	53.9	7.6
Gateway town, Benton County	45	–	46.7	8.9	–	44.4	13.3	31.1	55.6	6.7
Gentry city, Benton County	647	73.7	2.9	16.4	.3	6.6	7.7	36.0	56.3	11.7
Georgetown town, White County	37	–	48.6	5.4	–	45.9	8.1	37.8	54.1	18.9
Gibson CDP, Pulaski County	1 399	86.1	.9	11.9	–	1.1	2.1	17.4	80.5	2.7
Gilbert town, Searcy County	22	–	45.5	9.1	–	45.5	–	50.0	50.0	27.3
Gillett city, Arkansas County	354	71.5	7.9	15.3	–	5.4	7.6	41.0	51.4	14.4
Gillham town, Sevier County	79	81.0	2.5	16.5	–	–	21.5	22.8	55.7	22.8
Gilmore town, Crittenden County	119	90.8	4.2	5.0	–	–	20.2	36.1	43.7	37.8
Glenwood town, Pike County	554	67.7	3.4	20.6	–	8.3	8.3	36.6	55.1	9.7

TIPSII [UPF] GPH505 CENSUS90 72583600 05/19/92 1:17 PM MACHINE: C DATA:CENSUS90S*PH5TIPSDA05. 05/06/92 10:49:08 TAPE: NONE FRAME: 223
TSF:CENSUS90*92. 05/06/92 10:50:30 UTF:CENSUS90*93. 05/06/92 10:50:30 META:CENSUS90S*PH5TABLES05. 05/06/92 11:07:49

Table 14. **Fuels and Equipment Characteristics: 1990**—Con.

[Data based on sample and subject to sampling variability, see text. For definitions of terms and meanings of symbols, see text]

State County Place and [In Selected States] County Subdivision	All occupied housing units	Percent with— House heating fuel: Utility gas	Bottled, tank, or LP gas	Electricity	Fuel oil, kerosene, etc.	Other or none	Vehicles available: None	1	2 or more	No telephone in unit
PLACE AND COUNTY SUBDIVISION—Con.										
Goshen town, Washington County	220	4.1	35.9	18.6	–	41.4	4.5	26.4	69.1	10.9
Gosnell city, Mississippi County	1 294	72.1	.9	25.5	–	1.5	3.4	39.3	57.3	13.4
Gould city, Lincoln County	549	84.0	1.3	12.4	–	2.4	28.6	37.5	33.9	21.9
Grady city, Lincoln County	194	69.6	10.8	15.5	–	4.1	26.8	37.6	35.6	18.6
Grannis town, Polk County	186	18.3	31.2	16.7	1.1	32.8	4.3	28.5	67.2	22.6
Gravel Ridge CDP, Pulaski County	1 349	74.1	.6	25.3	–	–	7.0	32.1	60.9	4.4
Gravette city, Benton County	560	78.6	1.1	15.0	–	5.4	8.9	43.8	47.3	11.1
Greenbrier city, Faulkner County	753	32.3	4.8	51.4	.3	11.3	5.6	32.0	62.4	7.7
Green Forest city, Carroll County	842	74.3	.6	19.4	.4	5.3	10.0	43.1	46.9	17.6
Greenland town, Washington County	265	79.2	3.8	6.0	–	10.9	2.6	28.3	69.1	6.4
Greenway town, Clay County	80	85.0	6.3	2.5	–	6.3	16.3	47.5	36.3	38.8
Greenwood city, Sebastian County	1 407	60.7	3.1	34.6	–	1.6	6.1	30.4	63.5	6.1
Greers Ferry city, Cleburne County	314	2.2	29.3	41.7	–	26.8	3.8	31.8	64.3	7.6
Griffithville town, White County	106	84.0	5.7	7.5	–	2.8	16.0	32.1	51.9	28.3
Grubbs town, Jackson County	219	73.5	9.1	13.2	.9	3.2	13.7	39.7	46.6	17.4
Guion town, Izard County	43	–	55.8	9.3	–	34.9	11.6	34.9	53.5	4.7
Gum Springs town, Clark County	59	84.7	–	10.2	–	5.1	3.4	23.7	72.9	3.4
Gurdon city, Clark County	845	82.5	.5	13.0	–	4.0	15.9	36.6	47.6	15.6
Guy town, Faulkner County	83	69.9	2.4	16.9	–	10.8	13.3	33.7	53.0	9.6
Hackett city, Sebastian County	182	81.3	4.9	9.9	–	3.8	8.2	22.5	69.2	13.2
Hamburg city, Ashley County	1 167	67.7	3.5	22.0	–	6.8	9.1	40.3	50.6	17.3
Hampton city, Calhoun County	591	82.2	2.2	11.7	.5	3.4	12.2	38.7	49.1	5.1
Hardy city, Sharp County	242	2.1	43.4	24.0	–	30.6	16.9	41.3	41.7	16.9
Harrell city, Calhoun County	103	5.8	41.7	13.6	–	38.8	10.7	46.6	42.7	5.8
Harrisburg city, Poinsett County	753	62.5	4.4	28.8	–	4.2	12.2	40.5	47.3	11.7
Harrison city, Boone County	4 189	83.4	.8	15.0	–	.8	9.9	42.0	48.1	5.7
Hartford city, Sebastian County	288	85.8	3.1	5.2	–	5.9	12.5	39.2	48.3	29.5
Hartman city, Johnson County	193	79.3	3.1	11.4	–	6.2	6.7	32.6	60.6	11.9
Haskell city, Saline County	443	88.0	.9	8.4	.5	2.3	5.4	23.9	70.7	7.4
Hatfield town, Polk County	163	65.0	5.5	7.4	1.2	20.9	7.4	29.4	63.2	13.5
Havana city, Yell County	144	81.3	–	6.3	–	12.5	11.8	45.8	42.4	16.0
Haynes town, Lee County	68	76.5	11.8	4.4	7.4	–	26.5	26.5	47.1	25.0
Hazen city, Prairie County	637	52.9	5.7	35.3	–	6.1	11.1	35.5	53.4	16.2
Heber Springs city, Cleburne County	2 378	65.4	1.6	29.4	–	3.5	10.5	36.2	53.3	6.7
Hector town, Pope County	167	72.5	–	11.4	–	16.2	8.4	25.7	65.9	6.0
Helena city, Phillips County	2 711	79.2	4.8	13.1	–	2.9	36.0	33.1	31.0	19.0
Hermitage town, Bradley County	226	.9	29.6	59.3	–	10.2	31.0	35.4	33.6	39.8
Hickory Ridge city, Cross County	166	4.8	52.4	37.3	–	5.4	17.5	36.7	45.8	23.5
Higden town, Cleburne County	42	4.8	38.1	21.4	–	35.7	4.8	33.3	61.9	7.1
Higginson town, White County	108	62.0	5.6	13.0	–	19.4	5.6	48.1	46.3	14.8
Highfill town, Benton County	34	76.5	–	–	–	23.5	17.6	26.5	55.9	–
Hindsville town, Madison County	18	61.1	11.1	–	–	27.8	–	55.6	44.4	16.7
Holly Grove town, Monroe County	248	71.4	7.3	17.7	–	3.6	23.8	37.1	39.1	20.2
Hope city, Hempstead County	3 724	84.5	.7	11.6	.5	2.6	15.8	42.4	41.8	19.3
Horatio city, Sevier County	327	61.8	7.6	25.7	–	4.9	13.8	38.8	47.4	18.3
Horseshoe Bend city	1 113	.6	12.8	70.1	.2	16.3	3.3	53.9	42.8	5.0
Fulton County	12	–	16.7	58.3	–	25.0	–	50.0	50.0	16.7
Izard County	1 099	.6	12.8	70.3	.2	16.0	3.4	54.0	42.6	4.9
Sharp County	2	–	–	–	–	100.0	–	–	100.0	–
Horseshoe Lake town, Crittenden County	144	71.5	6.9	18.1	–	3.5	5.6	29.2	65.3	4.9
Hot Springs city, Garland County	14 489	79.8	1.6	17.3	.1	1.2	19.1	43.4	37.5	10.9
Hot Springs Village CDP	3 078	.9	2.6	91.2	–	5.3	1.6	39.2	59.3	.3
Garland County	2 558	1.1	2.4	91.9	–	4.6	1.3	41.4	57.3	.4
Saline County	520	–	3.5	87.7	–	8.8	2.7	28.5	68.8	–
Houston town, Perry County	55	1.8	29.1	20.0	–	49.1	–	32.7	67.3	7.3
Hoxie city, Lawrence County	1 007	92.2	1.8	4.7	–	1.4	16.8	39.4	43.8	15.0
Hughes city, St. Francis County	651	66.7	12.7	15.4	–	5.2	23.8	40.7	35.5	23.7
Humnoke city, Lonoke County	116	75.0	4.3	14.7	–	6.0	12.1	37.1	50.9	26.7
Humphrey town	245	81.2	4.1	11.4	–	3.3	13.1	36.3	50.6	10.2
Arkansas County	124	87.1	–	12.9	–	–	17.7	38.7	43.5	16.1
Jefferson County	121	75.2	8.3	9.9	–	6.6	8.3	33.9	57.9	4.1
Hunter town, Woodruff County	56	48.2	19.6	16.1	–	16.1	5.4	44.6	50.0	10.7
Huntington city, Sebastian County	267	80.1	4.1	7.5	–	8.2	13.1	34.5	52.4	22.5
Huntsville city, Madison County	667	86.4	.9	7.8	–	4.9	9.9	44.8	45.3	12.1
Huttig town, Union County	298	85.2	4.0	10.7	–	–	17.4	34.6	48.0	17.1
Imboden town, Lawrence County	305	16.7	59.7	7.2	–	16.4	18.7	37.4	43.9	9.8
Jacksonport town, Jackson County	102	37.3	22.5	25.5	–	14.7	3.9	32.4	63.7	18.6
Jacksonville city, Pulaski County	9 854	57.9	.7	40.8	–	.5	6.2	35.1	58.7	7.8
Jasper city, Newton County	146	2.1	32.9	38.4	2.7	24.0	24.0	43.2	32.9	12.3
Jennette town, Crittenden County	44	6.8	61.4	4.5	–	27.3	29.5	27.3	43.2	11.4
Jericho town, Crittenden County	71	63.4	29.6	4.2	–	2.8	32.4	42.3	25.4	11.3
Jerome city, Drew County	25	–	68.0	20.0	–	12.0	8.0	44.0	48.0	–
Johnson city, Washington County	246	72.4	3.3	18.7	–	5.7	2.0	43.5	54.5	9.3
Joiner city, Mississippi County	209	53.6	28.7	16.3	–	1.4	24.4	32.5	43.1	26.3
Jonesboro city, Craighead County	17 976	67.4	3.6	26.7	.1	2.2	7.8	35.7	56.5	8.8
Judsonia city, White County	703	75.4	4.1	13.9	–	6.5	9.2	34.6	56.2	11.1
Junction City city, Union County	216	81.9	–	12.5	–	5.6	10.6	28.2	61.1	13.0
Keiser town, Mississippi County	294	2.7	34.0	54.4	.7	8.2	8.2	39.1	52.7	15.6
Kensett city, White County	678	78.9	5.8	11.1	–	4.3	16.5	37.6	45.9	16.2
Keo town, Lonoke County	74	64.9	13.5	17.6	–	4.1	17.6	32.4	50.0	12.2
Kibler town, Crawford County	301	67.4	7.6	16.9	–	8.0	5.6	22.9	71.4	16.3
Kingsland city, Cleveland County	162	71.0	11.1	6.2	–	11.7	11.1	43.2	45.7	9.9
Knobel town, Clay County	124	–	58.9	2.4	–	38.7	11.3	47.6	41.1	31.5
Knoxville city, Johnson County	96	66.7	12.5	13.5	–	7.3	8.3	35.4	56.3	3.1
Lafe town, Greene County	108	–	71.3	2.8	–	25.9	1.9	50.0	48.1	30.6
LaGrange town, Lee County	50	34.0	38.0	–	–	28.0	18.0	36.0	46.0	30.0
Lake City town, Craighead County	699	74.5	3.6	20.5	–	1.4	10.7	39.3	49.9	15.5
Lake Hamilton CDP, Garland County	586	64.0	6.5	22.2	–	7.3	3.9	38.4	57.7	9.4
Lakeview town, Baxter County	239	–	15.5	67.4	.8	16.3	.8	50.2	49.0	1.3
Lake View town, Phillips County	166	9.0	61.4	24.1	–	5.4	41.6	32.5	25.9	27.7
Lake Village city, Chicot County	1 018	66.7	1.9	31.4	–	–	29.0	38.0	33.0	22.3
Lamar city, Johnson County	291	68.4	3.1	20.3	–	8.2	6.2	38.1	55.7	18.6

TIPSII [UPF] GPH505 CENSUS90 72583600 05/19/92 1:17 PM MACHINE: C DATA:CENSUS90S*PH5TIPSDA05. 05/06/92 10:49:08 TAPE: NONE FRAME: 224
TSF:CENSUS90*92. 05/06/92 10:50:30 UTF:CENSUS90*93. 05/06/92 10:50:30 META:CENSUS90S*PH5TABLES05. 05/06/92 11:07:49

Table 14. **Fuels and Equipment Characteristics: 1990**—Con.

[Data based on sample and subject to sampling variability, see text. For definitions of terms and meanings of symbols, see text]

State County Place and [In Selected States] County Subdivision	All occupied housing units	Percent with— House heating fuel: Utility gas	Bottled, tank, or LP gas	Electricity	Fuel oil, kerosene, etc.	Other or none	Vehicles available: None	1	2 or more	No telephone in unit
PLACE AND COUNTY SUBDIVISION—Con.										
Lavaca city, Sebastian County	440	58.4	.9	36.6	–	4.1	3.4	30.0	66.6	9.8
Leachville city, Mississippi County	743	89.4	3.6	5.1	–	1.9	12.4	39.0	48.6	20.7
Lead Hill town, Boone County	127	3.1	19.7	40.2	1.6	35.4	5.5	34.6	59.8	11.0
Leola town, Grant County	168	85.1	3.6	6.5	–	4.8	4.8	43.5	51.8	19.0
Lepanto city, Poinsett County	821	82.5	3.0	13.4	–	1.1	22.9	37.4	39.7	19.2
Leslie city, Searcy County	195	–	45.6	25.1	–	29.2	24.6	37.4	37.9	9.2
Letona town, White County	89	64.0	6.7	–	–	29.2	12.4	24.7	62.9	15.7
Lewisville city, Lafayette County	544	77.6	2.9	14.5	–	5.0	20.4	31.8	47.8	18.2
Lexa city, Phillips County	117	87.2	8.5	1.7	–	2.6	17.1	29.9	53.0	7.7
Lincoln city, Washington County	610	89.3	.7	4.1	–	5.9	11.3	44.9	43.8	10.5
Little Flock city, Benton County	330	46.4	13.3	19.4	–	20.9	3.6	22.1	74.2	3.0
Little Rock city, Pulaski County	72 566	71.8	1.1	26.6	.1	.5	10.9	40.3	48.8	5.9
Lockesburg town, Sevier County	246	81.7	4.5	7.7	–	6.1	5.7	35.4	58.9	13.0
London city, Pope County	323	65.3	4.0	23.5	–	7.1	8.0	37.2	54.8	9.3
Lonoke city, Lonoke County	1 491	71.8	1.9	22.7	–	3.6	11.5	38.2	50.3	7.3
Lonsdale town, Garland County	49	–	44.9	28.6	–	26.5	10.2	12.2	77.6	32.7
Louann town, Ouachita County	61	83.6	–	16.4	–	–	13.1	29.5	57.4	13.1
Lowell city, Benton County	477	85.1	1.9	5.5	–	7.5	5.2	26.2	68.6	11.9
Luxora town, Mississippi County	469	80.0	9.2	9.0	–	1.9	29.6	36.2	34.1	29.2
Lynn town, Lawrence County	127	2.4	42.5	1.6	–	53.5	16.5	36.2	47.2	19.7
McCaskill city, Hempstead County	29	79.3	–	6.9	–	13.8	10.3	37.9	51.7	6.9
McCrory city, Woodruff County	744	59.0	4.2	32.0	–	4.8	16.1	38.7	45.2	15.3
McDougal town, Clay County	88	2.3	70.5	–	–	27.3	22.7	37.5	39.8	18.2
McGehee city, Desha County	1 845	70.5	2.0	26.3	–	1.2	20.7	35.7	43.7	18.6
McNab town, Hempstead County	34	23.5	55.9	20.6	–	–	29.4	26.5	44.1	–
McNeil city, Columbia County	250	89.2	2.0	8.0	–	.8	17.2	36.4	46.4	13.6
McRae city, White County	272	58.8	11.4	22.8	–	7.0	14.3	36.0	49.6	23.2
Madison city, St. Francis County	399	36.3	20.6	31.6	–	11.5	34.8	42.1	23.1	38.8
Magazine city, Logan County	296	76.4	.7	17.6	–	5.4	11.5	35.1	53.4	11.5
Magness town, Independence County	71	50.7	26.8	16.9	–	5.6	15.5	45.1	39.4	19.7
Magnolia city, Columbia County	4 282	80.5	.2	18.2	.5	.7	13.9	41.2	45.0	11.5
Malvern city, Hot Spring County	3 834	79.7	1.3	16.7	–	2.3	14.2	38.5	47.3	13.1
Mammoth Spring city, Fulton County	480	2.7	44.2	18.1	4.2	30.8	15.4	38.8	45.8	12.1
Manila city, Mississippi County	1 053	81.6	3.6	6.1	.2	8.5	14.2	40.5	45.3	22.6
Mansfield city	427	71.9	1.6	18.7	–	7.7	11.9	37.5	50.6	13.6
Scott County	159	79.2	2.5	10.7	–	7.5	12.6	35.8	51.6	16.4
Sebastian County	268	67.5	1.1	23.5	–	7.8	11.6	38.4	50.0	11.9
Marianna city, Lee County	2 068	78.0	2.1	14.8	.3	4.8	32.6	36.9	30.5	21.1
Marie town, Mississippi County	40	5.0	22.5	65.0	–	7.5	17.5	35.0	47.5	55.0
Marion city, Crittenden County	1 477	21.6	3.3	72.4	.6	2.1	3.7	32.4	63.8	7.7
Marked Tree city, Poinsett County	1 158	71.4	.6	27.5	–	.5	24.1	40.8	35.1	17.1
Marmaduke city, Greene County	472	86.9	3.2	7.2	.4	2.3	15.0	40.3	44.7	22.0
Marshall city, Searcy County	552	1.8	43.7	24.8	–	29.7	16.1	38.0	45.8	7.2
Marvell city, Phillips County	582	85.1	3.6	5.8	–	5.5	23.0	35.2	41.8	16.0
Maumelle city, Pulaski County	2 540	67.2	1.3	30.9	–	.5	6.5	20.6	72.9	.8
Mayflower city, Faulkner County	594	77.6	5.4	11.8	.3	4.9	4.7	29.1	66.2	8.4
Maynard town, Randolph County	152	3.9	53.9	6.6	–	35.5	17.8	40.8	41.4	7.2
Melbourne city, Izard County	638	.6	33.5	32.9	.3	32.6	13.5	35.3	51.3	9.2
Mena city, Polk County	2 360	63.5	2.5	24.7	.3	9.1	14.2	41.9	43.9	11.6
Menifee city, Conway County	121	66.1	17.4	14.9	–	1.7	23.1	29.8	47.1	27.3
Midland town, Sebastian County	81	90.1	–	9.9	–	–	4.9	29.6	65.4	9.9
Mineral Springs city, Howard County	388	77.3	1.0	14.9	–	6.7	9.8	38.9	51.3	22.4
Minturn town, Lawrence County	54	53.7	25.9	3.7	–	16.7	22.2	24.1	53.7	31.5
Mitchellville city, Desha County	168	76.2	9.5	10.1	–	4.2	31.5	44.0	24.4	26.8
Monette city, Craighead County	506	89.5	1.4	8.7	–	.4	13.8	42.7	43.5	16.0
Monticello city, Drew County	2 942	74.0	2.4	21.1	–	2.4	15.4	35.9	48.7	13.4
Montrose city, Ashley County	164	86.0	4.3	6.7	–	3.0	27.4	37.2	35.4	30.5
Moorefield town, Independence County	63	4.8	42.9	22.2	–	30.2	4.8	19.0	76.2	17.5
Moro town, Lee County	107	39.3	30.8	21.5	–	8.4	6.5	19.6	73.8	2.8
Morrilton city, Conway County	2 601	74.7	2.1	18.5	–	4.7	12.5	34.0	53.4	8.3
Morrison Bluff town, Logan County	25	76.0	–	8.0	–	16.0	8.0	8.0	84.0	12.0
Mountainburg city, Crawford County	209	1.0	40.2	20.1	–	38.8	10.0	35.9	54.1	10.5
Mountain Home city, Baxter County	4 253	64.3	2.2	29.4	–	4.1	10.3	47.8	42.0	1.7
Mountain Pine city, Garland County	293	77.1	4.8	13.7	–	4.4	11.3	44.4	44.4	23.2
Mountain View city, Stone County	1 042	2.8	37.5	30.6	–	29.1	18.1	42.1	39.7	12.3
Mount Ida city, Montgomery County	297	62.3	3.0	20.2	.7	13.8	10.1	37.0	52.9	12.1
Mount Pleasant town, Izard County	164	–	36.0	15.2	–	48.8	14.0	31.1	54.9	4.9
Mount Vernon town, Faulkner County	70	27.1	15.7	34.3	–	22.9	20.0	17.1	62.9	15.7
Mulberry city, Crawford County	603	79.4	1.0	12.4	–	7.1	9.1	36.5	54.4	13.6
Murfreesboro city, Pike County	596	86.1	.5	10.2	–	3.2	9.7	38.1	52.2	13.8
Nashville city, Howard County	1 703	79.5	1.5	18.2	–	.8	17.0	40.3	42.6	19.6
Newark city, Independence County	443	77.7	2.5	13.5	.5	5.9	12.9	33.2	54.0	16.5
Newport city, Jackson County	2 949	76.6	2.3	20.0	–	1.1	19.9	38.9	41.2	16.2
Nimmons town, Clay County	41	4.9	61.0	4.9	–	29.3	19.5	17.1	63.4	26.8
Norfork city, Baxter County	154	–	29.9	22.7	2.6	44.8	13.0	38.3	48.7	17.5
Norman town, Montgomery County	171	66.7	5.8	8.8	–	18.7	14.6	43.9	41.5	28.1
Norphlet city, Union County	289	79.2	.7	19.4	–	.7	4.8	33.9	61.2	4.2
North Crossett CDP, Ashley County	1 267	52.8	3.6	28.3	–	15.3	7.5	34.6	57.9	5.9
North Little Rock city, Pulaski County	24 987	85.2	.4	13.8	–	.5	11.7	37.8	50.5	6.7
Oak Grove town, Carroll County	86	–	70.9	5.8	–	23.3	7.0	32.6	60.5	5.8
Oak Grove Heights town, Greene County	177	–	51.4	25.4	–	23.2	–	25.4	74.6	11.9
Oakhaven city, Hempstead County	5	80.0	–	–	–	20.0	–	40.0	60.0	–
Oden town, Montgomery County	65	–	44.6	15.4	–	40.0	13.8	21.5	64.6	3.1
Ogden town, Little River County	96	46.9	9.4	28.1	–	15.6	7.3	17.7	75.0	28.1
Oil Trough city, Independence County	93	2.2	61.3	9.7	–	26.9	19.4	33.3	47.3	7.5
O'Kean town, Randolph County	89	42.7	46.1	2.2	–	9.0	13.5	40.4	46.1	24.7
Okolona town, Clark County	67	83.6	–	11.9	–	4.5	26.9	22.4	50.7	23.9
Ola city, Yell County	428	81.8	2.1	8.6	–	7.5	15.4	44.4	40.2	25.0

TIPSII [UPF] GPH505 CENSUS90 72583600 05/19/92 1:17 PM MACHINE: C DATA:CENSUS90S*PH5TIPSDA05. 05/06/92 10:49:08 TAPE: NONE FRAME: 225
TSF:CENSUS90*92. 05/06/92 10:50:30 UTF:CENSUS90*93. 05/06/92 10:50:30 META:CENSUS90S*PH5TABLES05. 05/06/92 11:07:49

Table 14. **Fuels and Equipment Characteristics: 1990**—Con.

[Data based on sample and subject to sampling variability, see text. For definitions of terms and meanings of symbols, see text]

State County Place and [In Selected States] County Subdivision	All occupied housing units	Percent with— House heating fuel: Utility gas	Bottled, tank, or LP gas	Electricity	Fuel oil, kerosene, etc.	Other or none	Vehicles available: None	1	2 or more	No telephone in unit
PLACE AND COUNTY SUBDIVISION— Con.										
Omaha town, Boone County	82	–	58.5	3.7	2.4	35.4	3.7	22.0	74.4	24.4
Oppelo city, Conway County	229	65.9	3.9	13.1	–	17.0	4.8	25.3	69.9	10.5
Osceola city, Mississippi County	3 103	68.4	4.3	26.6	–	.7	18.0	40.3	41.7	22.8
Oxford city, Izard County	241	1.7	53.9	4.1	–	40.2	12.0	35.3	52.7	16.6
Ozan city, Hempstead County	30	–	70.0	20.0	–	10.0	6.7	56.7	36.7	36.7
Ozark city, Franklin County	1 367	69.8	.7	27.1	–	2.4	15.4	39.0	45.6	19.1
Palestine city, St. Francis County	253	60.1	6.7	21.7	–	11.5	11.9	30.0	58.1	22.1
Pangburn city, White County	271	73.8	–	12.9	–	13.3	15.1	37.3	47.6	12.2
Paragould city, Greene County	7 432	50.8	3.6	42.1	.1	3.4	11.2	36.0	52.9	11.0
Paris city, Logan County	1 519	84.1	2.0	11.3	–	2.6	10.2	43.4	46.3	13.3
Parkdale city, Ashley County	75	78.7	6.7	10.7	–	4.0	17.3	33.3	49.3	21.3
Parkers-Iron Springs CDP, Pulaski County	1 283	77.0	3.7	16.1	–	3.2	2.0	31.0	67.0	7.2
Parkin city, Cross County	654	74.6	6.1	16.8	.8	1.7	22.9	39.0	38.1	28.3
Patmos town, Hempstead County	15	13.3	73.3	–	–	13.3	–	33.3	66.7	–
Patterson town, Woodruff County	174	60.9	19.5	11.5	–	8.0	28.2	37.9	33.9	25.9
Peach Orchard town, Clay County	97	–	68.0	–	–	32.0	14.4	30.9	54.6	11.3
Pea Ridge city, Benton County	604	88.4	1.7	3.6	.3	6.0	4.3	31.0	64.7	10.1
Perla town, Hot Spring County	65	70.8	3.1	26.2	–	–	27.7	50.8	21.5	23.1
Perry town, Perry County	95	65.3	4.2	16.8	–	13.7	16.8	20.0	63.2	15.8
Perrytown city, Hempstead County	101	69.3	10.9	14.9	–	5.0	4.0	37.6	58.4	12.9
Perryville city, Perry County	427	66.7	3.7	20.1	–	9.4	13.6	39.1	47.3	13.1
Piggott city, Clay County	1 670	78.5	.3	19.1	–	2.1	13.5	39.1	47.4	10.1
Pindall town, Searcy County	60	–	28.3	13.3	–	58.3	11.7	30.0	58.3	48.3
Pine Bluff city, Jefferson County	20 871	74.4	1.5	22.7	.1	1.3	15.9	38.0	46.1	11.7
Pineville town, Izard County	87	–	39.1	9.2	2.3	49.4	6.9	33.3	59.8	4.6
Piney CDP, Garland County	1 005	55.4	10.6	27.0	–	7.0	6.4	33.5	60.1	7.2
Plainview city, Yell County	265	70.2	4.5	14.7	–	10.6	11.3	43.0	45.7	18.5
Pleasant Plains town, Independence County	91	4.4	37.4	20.9	–	37.4	7.7	45.1	47.3	15.4
Plumerville city, Conway County	314	73.2	5.4	17.5	–	3.8	8.9	27.4	63.7	14.3
Pocahontas city, Randolph County	2 542	73.3	3.7	16.5	–	6.5	13.7	36.3	50.0	13.1
Pollard town, Clay County	99	2.0	68.7	4.0	–	25.3	3.0	36.4	60.6	17.2
Portia town, Lawrence County	233	75.5	5.2	8.6	–	10.7	12.4	39.9	47.6	8.2
Portland city, Ashley County	228	76.8	3.5	15.4	–	4.4	13.6	37.3	49.1	18.0
Pottsville town, Pope County	366	44.5	11.7	32.2	1.6	9.8	4.4	35.2	60.4	12.3
Powhatan town, Lawrence County	19	–	26.3	10.5	–	63.2	10.5	42.1	47.4	15.8
Poyen town, Grant County	128	68.8	3.9	11.7	–	15.6	7.8	34.4	57.8	20.3
Prairie Creek CDP, Benton County	619	87.6	2.3	6.8	–	3.4	1.0	32.5	66.6	1.9
Prairie Grove city, Washington County	707	90.5	.3	4.1	–	5.1	8.3	35.2	56.4	3.5
Prattsville town, Grant County	102	90.2	–	1.0	–	8.8	2.0	21.6	76.5	2.9
Prescott city, Nevada County	1 414	92.6	.6	4.4	.2	2.3	20.3	40.8	38.9	14.8
Pyatt town, Marion County	76	–	23.7	26.3	–	50.0	22.4	23.7	53.9	17.1
Quitman city	257	68.1	7.4	15.6	–	8.9	8.2	36.6	55.3	6.6
Cleburne County	253	67.6	7.5	15.8	–	9.1	8.3	36.4	55.3	6.7
Faulkner County	4	100.0	–	–	–	–	–	50.0	50.0	–
Ratcliff city, Logan County	73	91.8	–	2.7	–	5.5	5.5	37.0	57.5	5.5
Ravenden town, Lawrence County	114	4.4	45.6	7.0	–	43.0	11.4	39.5	49.1	30.7
Ravenden Springs town, Randolph County	62	4.8	53.2	–	–	41.9	30.6	27.4	41.9	38.7
Reader town	35	–	74.3	5.7	–	20.0	5.7	40.0	54.3	5.7
Nevada County	–	–	–	–	–	–	–	–	–	–
Ouachita County	35	–	74.3	5.7	–	20.0	5.7	40.0	54.3	5.7
Rector city, Clay County	998	80.1	3.6	11.0	.2	5.1	13.9	40.0	46.1	11.7
Redfield town, Jefferson County	384	57.3	7.3	32.0	–	3.4	4.2	26.3	69.5	10.2
Reed town, Desha County	107	–	92.5	3.7	–	3.7	51.4	29.0	19.6	49.5
Reyno town, Randolph County	192	82.3	1.6	5.7	1.0	9.4	11.5	38.5	50.0	9.4
Rison city, Cleveland County	462	63.9	7.6	19.3	.6	8.7	17.3	34.4	48.3	13.4
Rockport town, Hot Spring County	154	83.8	3.9	3.9	–	8.4	3.2	26.0	70.8	8.4
Rockwell CDP, Garland County	1 042	64.7	–	32.2	–	3.1	.9	35.8	63.3	2.7
Roe town, Monroe County	56	3.6	60.7	17.9	–	17.9	10.7	32.1	57.1	25.0
Rogers city, Benton County	9 705	82.9	.8	14.5	.1	1.7	5.2	36.6	58.2	8.0
Rondo town, Lee County	96	59.4	13.5	13.5	–	13.5	25.0	46.9	28.1	21.9
Rose Bud town, White County	67	29.9	14.9	20.9	–	34.3	7.5	32.8	59.7	7.5
Rosston town, Nevada County	87	48.3	39.1	4.6	–	8.0	9.2	32.2	58.6	12.6
Rudy town, Crawford County	20	–	40.0	20.0	–	40.0	10.0	10.0	80.0	10.0
Russell town, White County	73	65.8	2.7	24.7	–	6.8	17.8	32.9	49.3	24.7
Russellville city, Pope County	8 022	68.7	1.4	28.5	–	1.4	7.5	37.3	55.2	10.3
St. Charles town, Arkansas County	67	–	59.7	11.9	–	28.4	7.5	34.3	58.2	14.9
St. Francis city, Clay County	91	72.5	6.6	6.6	–	14.3	18.7	36.3	45.1	15.4
St. Paul town, Madison County	44	70.5	4.5	–	–	25.0	22.7	31.8	45.5	43.2
Salem city, Fulton County	592	5.2	41.7	25.5	.3	27.2	12.8	44.1	43.1	13.2
Salem CDP, Saline County	965	88.7	2.1	6.5	–	2.7	5.9	18.7	75.4	5.6
Salesville town, Baxter County	164	–	39.6	29.3	–	31.1	9.8	34.1	56.1	5.5
Scranton city, Logan County	83	74.7	4.8	10.8	–	9.6	8.4	30.1	61.4	12.0
Searcy city, White County	5 240	66.2	.9	29.9	–	2.9	9.9	39.8	50.2	7.9
Sedgwick town, Lawrence County	40	–	60.0	17.5	–	22.5	27.5	27.5	45.0	37.5
Shannon Hills city, Saline County	595	81.8	–	17.1	–	1.0	2.9	23.0	74.1	4.4
Sheridan city, Grant County	1 185	72.2	2.1	21.9	–	3.9	6.8	28.5	64.6	9.8
Sherrill town, Jefferson County	35	100.0	–	–	–	–	5.7	45.7	48.6	–
Sherwood city, Pulaski County	7 018	82.5	.3	16.6	.1	.5	1.7	26.3	72.0	2.1
Shirley town, Van Buren County	143	–	39.9	14.0	–	46.2	7.7	25.2	67.1	7.7
Sidney town, Sharp County	78	–	57.7	10.3	2.6	29.5	32.1	29.5	38.5	23.1
Siloam Springs city, Benton County	3 052	83.9	–	13.0	–	3.1	8.9	38.6	52.5	11.9
Smackover city, Union County	855	72.9	2.5	22.2	–	2.5	12.5	35.6	51.9	16.0
Smithville town, Lawrence County	43	–	58.1	23.3	–	18.6	7.0	30.2	62.8	4.7
South Lead Hill town, Boone County	38	–	39.5	28.9	–	31.6	7.9	18.4	73.7	7.9
Sparkman town, Dallas County	215	2.3	51.6	15.8	–	30.2	22.8	42.8	34.4	19.5
Springdale city	11 422	84.0	1.2	10.9	–	3.9	4.9	36.4	58.8	9.0
Benton County	316	82.0	7.9	5.1	–	5.1	.6	27.2	72.2	8.5
Washington County	11 106	84.1	1.0	11.1	–	3.8	5.0	36.6	58.4	9.0
Stamps city, Lafayette County	867	88.7	.8	10.5	–	–	23.6	41.2	35.2	16.7
Star City city, Lincoln County	789	73.0	4.7	17.4	–	4.9	15.2	36.5	48.3	19.1
Stephens city, Ouachita County	462	86.1	1.3	11.3	–	1.3	15.6	37.9	46.5	13.2
Strawberry town, Lawrence County	115	–	47.0	12.2	.9	40.0	8.7	35.7	55.7	11.3
Strong city, Union County	262	74.0	2.7	16.8	1.1	5.3	20.6	40.5	38.9	15.3
Stuttgart city, Arkansas County	4 045	69.0	.6	29.2	–	1.1	14.5	34.9	50.6	11.8

TIPSII [UPF] GPH505 CENSUS90 72583600 05/19/92 1:17 PM MACHINE: C DATA:CENSUS90S*PH5TIPSDA05. 05/06/92 10:49:08 TAPE: NONE FRAME: 226
TSF:CENSUS90*92. 05/06/92 10:50:30 UTF:CENSUS90*93. 05/06/92 10:50:30 META:CENSUS90S*PH5TABLES05. 05/06/92 11:07:49

Table 14. **Fuels and Equipment Characteristics: 1990**—Con.

[Data based on sample and subject to sampling variability, see text. For definitions of terms and meanings of symbols, see text]

State County Place and [In Selected States] County Subdivision	All occupied housing units	Percent with— House heating fuel: Utility gas	Bottled, tank, or LP gas	Electricity	Fuel oil, kerosene, etc.	Other or none	Vehicles available: None	1	2 or more	No telephone in unit
PLACE AND COUNTY SUBDIVISION—Con.										
Subiaco town, Logan County	124	68.5	9.7	9.7	1.6	10.5	3.2	36.3	60.5	8.1
Success town, Clay County	76	65.8	15.8	2.6	–	15.8	17.1	27.6	55.3	34.2
Sulphur Rock town, Independence County	130	69.2	8.5	10.8	–	11.5	13.1	22.3	64.6	13.8
Sulphur Springs city, Benton County	211	72.5	1.9	12.8	.9	11.8	12.8	29.4	57.8	24.6
Summit city, Marion County	173	63.6	12.1	11.6	–	12.7	11.6	49.7	38.7	18.5
Sunset town, Crittenden County	188	73.4	7.4	12.8	–	6.4	45.2	33.5	21.3	23.4
Swifton city, Jackson County	320	91.3	2.2	6.3	–	.3	12.2	41.3	46.6	24.1
Taylor city, Columbia County	245	91.0	2.0	6.5	–	.4	6.9	34.3	58.8	2.4
Texarkana city, Miller County	8 700	76.2	.8	22.5	–	.4	13.2	38.6	48.2	7.8
Thornton city, Calhoun County	196	67.3	6.1	17.3	–	9.2	13.8	27.6	58.7	19.4
Tillar city	92	–	66.3	21.7	–	12.0	9.8	28.3	62.0	14.1
Desha County	19	–	68.4	31.6	–	–	–	15.8	84.2	10.5
Drew County	73	–	65.8	19.2	–	15.1	12.3	31.5	56.2	15.1
Tinsman city, Calhoun County	3	–	100.0	–	–	–	–	–	100.0	–
Tollette town, Howard County	98	92.9	–	7.1	–	–	16.3	45.9	37.8	38.8
Tontitown town, Washington County	183	82.0	7.7	7.1	–	3.3	3.8	20.8	75.4	5.5
Traskwood town, Saline County	180	60.0	7.8	14.4	1.1	16.7	5.0	20.6	74.4	17.2
Trumann city, Poinsett County	2 461	69.5	3.1	23.3	–	4.1	15.7	40.6	43.8	20.6
Tuckerman city, Jackson County	813	89.4	.5	7.1	.2	2.7	13.4	33.7	52.9	12.5
Tull town, Grant County	109	67.9	6.4	12.8	–	12.8	4.6	24.8	70.6	5.5
Tupelo town, Jackson County	84	81.0	2.4	16.7	–	–	15.5	46.4	38.1	22.6
Turrell city, Crittenden County	319	61.1	16.0	20.4	.6	1.9	36.4	30.1	33.5	32.6
Tyronza town, Poinsett County	312	59.6	1.6	36.5	.3	1.9	17.6	27.9	54.5	21.2
Ulm town, Prairie County	81	84.0	2.5	13.6	–	–	2.5	34.6	63.0	2.5
Valley Springs town, Boone County	78	–	32.1	32.1	–	35.9	7.7	25.6	66.7	3.8
Van Buren city, Crawford County	5 409	60.4	2.3	35.0	–	2.3	8.9	36.7	54.4	10.8
Vandervoort town, Polk County	36	47.2	27.8	5.6	–	19.4	5.6	47.2	47.2	27.8
Victoria town, Mississippi County	23	95.7	–	–	–	4.3	–	52.2	47.8	52.2
Vilonia town, Faulkner County	392	54.1	5.1	27.6	–	13.3	6.6	26.8	66.6	7.4
Viola town, Fulton County	135	1.5	53.3	10.4	–	34.8	9.6	30.4	60.0	5.9
Wabbaseka city, Jefferson County	138	84.1	5.1	5.8	–	5.1	21.0	26.8	52.2	18.1
Waldenburg town, Poinsett County	32	75.0	25.0	–	–	–	9.4	43.8	46.9	21.9
Waldo city, Columbia County	592	88.7	.3	10.0	–	1.0	19.4	31.4	49.2	19.8
Waldron city, Scott County	1 270	74.7	1.0	20.0	–	4.3	12.7	45.6	41.7	14.2
Walnut Ridge city, Lawrence County	1 834	91.0	.7	5.7	–	2.7	12.6	44.5	42.9	9.5
Ward city, Lonoke County	461	69.2	4.1	18.9	–	7.8	9.3	37.5	53.1	17.6
Warren city, Bradley County	2 545	69.5	3.6	21.9	–	5.1	15.2	37.2	47.7	13.1
Washington city, Hempstead County	83	67.5	24.1	–	–	8.4	36.1	44.6	19.3	28.9
Watson city, Desha County	99	7.1	69.7	23.2	–	–	16.2	43.4	40.4	14.1
Weiner city, Poinsett County	280	65.0	12.9	18.2	–	3.9	11.8	27.9	60.4	9.3
Weldon town, Jackson County	40	72.5	10.0	12.5	–	5.0	7.5	57.5	35.0	10.0
West Crossett CDP, Ashley County	652	57.1	7.8	26.5	–	8.6	10.4	24.2	65.3	12.9
Western Grove town, Newton County	133	3.0	34.6	18.0	3.8	40.6	18.0	35.3	46.6	15.0
West Fork city, Washington County	583	82.3	4.3	5.0	–	8.4	6.5	30.0	63.5	8.2
West Helena city, Phillips County	3 445	83.5	3.8	11.5	–	1.2	21.9	35.8	42.2	13.6
West Memphis city, Crittenden County	9 879	75.5	1.4	22.2	.2	.7	16.3	35.2	48.4	12.3
West Point town, White County	60	71.7	–	15.0	–	13.3	3.3	45.0	51.7	28.3
Wheatley city, St. Francis County	167	67.7	5.4	21.0	–	6.0	22.8	26.9	50.3	25.7
Whelen Springs town, Clark County	36	63.9	–	8.3	–	27.8	16.7	25.0	58.3	5.6
White Hall city, Jefferson County	1 328	58.7	2.3	33.4	–	5.6	2.4	28.5	69.1	2.0
Wickes town, Polk County	201	69.2	8.0	7.5	–	15.4	10.9	42.8	46.3	31.3
Widener town, St. Francis County	128	2.3	67.2	18.8	–	11.7	20.3	40.6	39.1	20.3
Wiederkehr Village city, Franklin County	21	81.0	9.5	–	–	9.5	–	23.8	76.2	23.8
Williford town, Sharp County	27	–	29.6	14.8	–	55.6	11.1	37.0	51.9	29.6
Willisville town, Nevada County	66	72.7	9.1	7.6	–	10.6	9.1	37.9	53.0	28.8
Wilmar city, Drew County	225	86.7	5.8	3.1	–	4.4	27.1	34.2	38.7	24.4
Wilmot city, Ashley County	387	72.4	12.1	15.0	–	.5	29.2	36.2	34.6	22.7
Wilson town, Mississippi County	379	57.5	3.7	36.7	.5	1.6	17.9	30.1	52.0	18.2
Wilton town, Little River County	161	75.8	3.1	14.9	–	6.2	21.1	31.1	47.8	20.5
Winchester city, Drew County	72	2.8	81.9	8.3	–	6.9	18.1	40.3	41.7	26.4
Winslow city, Washington County	130	–	55.4	10.8	–	33.8	15.4	32.3	52.3	16.2
Winthrop city, Little River County	93	–	28.0	35.5	–	36.6	9.7	46.2	44.1	30.1
Wooster town, Faulkner County	163	46.6	23.9	17.2	–	12.3	9.2	14.7	76.1	8.0
Wrightsville city, Pulaski County	344	80.8	7.6	10.5	–	1.2	18.9	41.9	39.2	12.8
Wynne city, Cross County	2 892	61.1	6.9	27.6	.2	4.1	17.8	36.8	45.4	15.0
Yellville city, Marion County	489	58.9	1.6	29.2	–	10.2	14.3	42.7	42.9	13.7
Zinc town, Boone County	26	–	19.2	11.5	–	69.2	26.9	38.5	34.6	53.8

TIPSII [UPF] GPH505 CENSUS90 72583600 05/19/92 1:17 PM MACHINE: C DATA:CENSUS90S*PH5TIPSDA05. 05/06/92 10:49:08 TAPE: NONE FRAME: 227
TSF:CENSUS90*92. 05/06/92 10:50:30 UTF:CENSUS90*93. 05/06/92 10:50:30 META:CENSUS90S*PH5TABLES05. 05/06/92 11:07:49

Table 15. Homeowner and Renter Characteristics: 1990

[Data based on sample and subject to sampling variability, see text. For definitions of terms and meanings of symbols, see text]

State County County Subdivision Place	All owner-occupied housing units			Specified owner-occupied housing units						All renter-occupied housing units				
		Percent with householder moved into unit—		With a mortgage			Not mortgaged				Percent with householder moved into unit—		Specified renter paying cash rent	
	Total	1989 to March 1990	1969 or earlier	Total	Median selected monthly owner costs (dollars)	Median selected monthly owner costs as a percentage of household income in 1989	Total	Median selected monthly owner costs (dollars)	Median selected monthly owner costs as a percentage of household income in 1989	Total	1989 to March 1990	1969 or earlier	Median gross rent (dollars)	Median gross rent as a percentage of household income in 1989
The State	**620 077**	**9.5**	**24.3**	**241 412**	**514**	**20.0**	**191 636**	**173**	**13.4**	**271 102**	**47.3**	**3.8**	**328**	**26.5**
Arkansas County	5 620	6.8	37.3	2 051	482	20.8	2 192	187	14.1	2 769	38.9	8.3	293	26.5
Arkansas township	37	21.6	51.4	13	450	22.5	5	225	22.5	17	64.7	35.3	275	35.0+
Barton township	65	10.8	21.5	7	550	35.0+	19	110	10.0	17	35.3	–	–	–
Bayou Meto township	35	–	60.0	7	450	10.0	7	325	35.0+	45	24.4	11.1	725	35.0+
Brewer township	13	–	100.0	–	–	–	–	–	–	15	–	40.0	175	22.5
Chester township	94	6.4	60.6	31	482	21.0	26	242	10.0	45	64.4	8.9	175	10.0
Crockett township	38	13.2	–	20	1 071	22.5	12	193	10.0	19	–	63.2	225	10.0
Garland township	34	–	35.3	–	–	–	15	138	10.0	25	–	48.0	–	–
Gum Pond township	2 680	6.1	34.9	1 242	509	19.7	1 073	193	13.8	1 434	45.3	6.6	303	27.2
Stuttgart city (pt.)	2 612	5.9	35.2	1 231	510	19.7	1 058	194	13.9	1 308	45.3	6.7	305	27.4
Henton township	174	11.5	39.1	60	464	22.5	40	145	17.1	34	52.9	29.4	350	35.0+
Humphrey town (pt.)	111	12.6	42.3	41	350	25.5	40	145	17.1	13	46.2	30.8	375	35.0+
Keaton township	305	9.8	40.0	76	442	25.7	81	176	20.4	62	27.4	9.7	288	17.1
La Grue township	1 246	7.9	38.0	398	424	22.1	553	177	13.9	709	31.2	6.1	277	26.1
De Witt city	879	8.1	36.6	297	409	22.6	440	172	14.3	557	29.4	5.4	277	26.2
McFall township	24	–	54.2	–	–	–	5	325	10.0	29	17.2	24.1	–	–
Mill Bayou township	169	2.4	53.3	23	473	26.4	77	238	14.0	56	37.5	28.6	300	16.3
Almyra town	100	4.0	42.0	17	493	18.9	55	207	13.4	25	40.0	8.0	300	16.3
Morris township	139	3.6	26.6	38	830	33.0	57	400+	17.8	89	50.6	–	354	19.3
Stuttgart city (pt.)	61	–	9.8	24	850	35.0+	28	292	10.0	64	50.0	–	402	27.1
Point Deluce township	59	11.9	30.5	21	570	17.5	20	171	15.4	25	28.0	–	375	10.0
Prairie township	215	7.0	41.4	37	375	16.8	70	158	13.3	55	14.5	16.4	300	35.0
St. Charles town	53	3.8	39.6	14	400	14.0	26	162	12.4	14	57.1	14.3	300	35.0
Stanley township	293	4.4	38.9	78	525	21.2	132	198	14.8	93	30.1	–	263	27.7
Gillett city	267	4.9	36.3	78	525	21.2	123	208	15.3	87	25.3	–	263	27.7
Ashley County	6 847	8.6	30.4	2 507	499	19.3	2 184	167	13.9	2 043	44.4	7.5	291	25.9
Banner township	27	25.9	–	6	250	35.0+	14	175	34.4	–	–	–	–	–
Bayou township	20	–	100.0	–	–	–	14	100	10.0	6	–	–	–	–
Bearhouse township	14	–	42.9	8	550	10.0	6	125	22.5	–	–	–	–	–
Beech Creek township	20	–	60.0	–	–	–	–	–	–	–	–	–	–	–
Carter township	1 218	8.6	27.8	422	457	21.9	428	174	13.3	380	41.3	9.2	301	28.8
Hamburg city	872	7.8	27.1	326	446	23.6	343	171	14.6	295	46.1	7.8	315	28.7
De Bastrop township	62	22.6	3.2	20	600	11.1	25	188	11.4	41	29.3	9.8	188	23.0
Parkdale city	49	12.2	4.1	18	625	11.3	22	195	10.0	26	23.1	11.5	150	27.5
Egypt township	3 410	9.4	30.1	1 561	527	18.3	1 100	171	13.5	1 132	49.5	5.2	299	24.3
Crossett city	1 750	8.3	32.2	1 016	548	17.4	631	170	15.2	662	47.4	8.0	300	24.9
North Crossett CDP (pt.)	905	11.2	30.3	297	474	21.0	273	165	11.8	290	58.6	2.1	320	23.2
West Crossett CDP	503	8.7	28.4	166	510	18.4	133	192	12.9	149	43.6	–	267	25.0
Elon township	153	5.9	33.3	34	374	22.4	31	142	12.4	35	45.7	11.4	325	10.0
Extra township	73	–	45.2	17	294	18.9	24	215	10.0	9	–	55.6	–	–
Longview township	245	7.8	32.2	46	467	17.4	51	164	10.0	40	30.0	27.5	275	35.0+
Marie Saline township	83	10.8	36.1	20	467	21.4	17	100–	10.0	7	100.0	–	525	35.0+
Mill Creek township	466	9.9	25.5	107	466	19.5	103	136	21.0	51	45.1	9.8	317	16.7
North Crossett CDP (pt.)	60	10.0	40.0	10	450	10.0	6	125	35.0+	12	–	–	325	35.0+
Montrose township	125	5.6	36.8	36	320	23.8	57	117	14.2	63	47.6	11.1	228	35.0+
Montrose city	110	4.5	33.6	34	340	22.5	50	131	15.2	54	44.4	13.0	220	35.0+
Portland township	232	6.5	31.9	79	413	21.9	86	167	12.9	82	31.7	23.2	225	17.1
Portland city	173	8.7	28.9	56	371	20.0	63	164	14.5	55	29.1	16.4	228	16.5
Prairie township	65	20.0	30.8	13	393	18.6	7	175	10.0	30	–	–	235	13.8
Union township	29	24.1	24.1	7	550	10.0	–	–	–	16	–	–	–	–
White township	246	1.2	39.0	44	482	12.9	70	180	14.0	25	72.0	8.0	323	28.1
Fountain Hill town	75	2.7	37.3	21	294	16.2	38	175	15.2	6	16.7	33.3	333	30.0
Wilmot township	359	4.7	34.3	87	374	24.2	151	152	21.0	126	36.5	2.4	231	35.0+
Wilmot city	275	5.1	32.4	69	368	21.3	120	153	19.8	112	30.4	2.7	235	35.0+
Baxter County	10 859	10.8	10.3	2 930	465	22.1	4 438	174	12.4	2 627	49.9	1.8	344	28.0
Bayou township	90	–	8.9	8	550	22.5	30	100	18.8	43	76.7	23.3	325	10.0
Big Flat township	96	2.1	50.0	18	278	35.0+	30	100–	20.7	21	14.3	9.5	236	30.0
Big Flat town (pt.)	37	5.4	37.8	3	350	35.0+	21	125	16.2	12	–	16.7	244	33.8
Buckhorn township	211	11.4	4.7	26	450	21.9	83	173	11.9	43	76.7	4.7	292	15.0
Norfork city (pt.)	2	–	–	–	–	–	2	175	10.0	–	–	–	–	–
Salesville town	144	9.7	5.6	26	450	21.9	49	202	12.0	20	80.0	10.0	367	23.3
Buford township	255	9.8	7.5	33	358	23.8	39	133	10.0	56	67.9	–	258	22.5
Greenwood township	56	12.5	25.0	8	450	22.5	6	100–	–	–	–	–	–	–
Grover township	797	7.3	9.2	109	501	23.6	463	183	12.3	77	68.8	–	340	27.9
Lakeview town	217	10.6	6.5	41	494	20.5	146	193	12.2	22	68.2	–	363	27.9
Independence township	457	13.3	9.6	125	458	19.5	59	181	12.6	100	53.0	–	299	26.6
Logan township	346	6.9	15.6	35	392	19.4	75	179	16.0	68	42.6	–	231	18.1
Lone Rock township	126	5.6	4.8	39	523	23.1	40	189	11.4	10	80.0	–	292	35.0+
Norfork city (pt.)	20	–	–	10	450	16.7	10	169	14.3	–	–	–	–	–
Matney township	27	–	33.3	–	–	–	9	100–	10.0	7	42.9	–	138	35.0+
Mill township	851	14.7	12.1	205	470	22.5	389	179	11.5	154	61.7	–	299	25.3
Mountain Home township	5 259	11.0	9.6	1 723	479	20.7	2 542	174	12.3	1 503	47.5	.7	368	28.4
Mountain Home city	3 124	10.5	9.6	1 012	480	22.1	1 808	177	12.3	1 129	44.0	.9	369	28.8
North Fork township	375	4.5	16.0	65	450	24.7	81	140	11.7	94	37.2	4.3	296	31.8
Norfork city (pt.)	92	2.2	23.9	17	388	31.3	34	125	11.3	40	45.0	5.0	330	35.0
Pigeon township	317	14.5	7.6	42	517	21.7	53	152	12.1	64	70.3	–	196	26.3
Union township	501	16.6	6.8	106	391	28.6	159	205	11.3	68	42.6	13.2	341	35.0+
Whiteville township	1 095	10.5	10.4	388	429	24.6	380	161	13.6	319	43.9	2.8	293	28.2
Cotter city	234	12.4	20.5	72	407	24.2	133	174	13.9	127	47.2	2.4	271	27.6
Gassville city	353	10.8	8.5	183	405	24.9	122	167	13.1	92	43.5	–	248	24.9
Benton County	27 454	12.2	11.6	11 502	549	19.5	8 319	175	11.8	10 101	52.5	1.6	369	23.9
Anderson township	228	18.0	25.9	71	559	27.5	4	225	27.5	64	31.3	14.1	425	14.3
Cave Springs city (pt.)	–	–	–	–	–	–	–	–	–	–	–	–	–	–
Apple Glenn township	167	–	11.4	29	466	22.5	27	116	10.0	29	27.6	–	285	14.0
Ball township	116	10.3	26.7	11	608	10.0	–	–	–	28	25.0	50.0	–	–
Beatie township	141	3.5	33.3	17	1 014	10.0	25	125	22.5	18	72.2	–	–	–
Brightwater township	771	9.3	14.0	236	568	21.4	175	183	11.7	99	59.6	3.0	304	21.4
Avoca town	94	4.3	17.0	31	606	27.9	27	170	12.3	15	60.0	20.0	492	24.2
Rogers city (pt.)	137	19.7	5.8	63	864	20.4	67	201	11.0	–	–	–	–	–
Cherokee township	52	11.5	11.5	–	–	–	–	–	–	40	20.0	–	425	22.5

TIPSII [UPF] GPH505 CENSUS90 72583600 05/19/92 1:17 PM MACHINE: C DATA:CENSUS90S*PH5TIPSDA05. 05/06/92 10:49:08 TAPE: NONE FRAME: 228
TSF:CENSUS90*92. 05/06/92 10:50:30 UTF:CENSUS90*93. 05/06/92 10:50:30 META:CENSUS90S*PH5TABLES05. 05/06/92 11:07:49

Table 15. **Homeowner and Renter Characteristics: 1990**—Con.

[Data based on sample and subject to sampling variability, see text. For definitions of terms and meanings of symbols, see text]

State County County Subdivision Place	All owner-occupied housing units			Specified owner-occupied housing units						All renter-occupied housing units				
		Percent with householder moved into unit—		With a mortgage			Not mortgaged				Percent with householder moved into unit—		Specified renter paying cash rent	
	Total	1989 to March 1990	1969 or earlier	Total	Median selected monthly owner costs (dollars)	Median selected monthly owner costs as a percentage of household income in 1989	Total	Median selected monthly owner costs (dollars)	Median selected monthly owner costs as a percentage of household income in 1989	Total	1989 to March 1990	1969 or earlier	Median gross rent (dollars)	Median gross rent as a percentage of household income in 1989
Benton County—Con.														
Colville township	683	7.9	22.0	214	551	15.3	149	165	12.3	156	54.5	2.6	305	21.3
Cave Springs city (pt.)	116	6.0	23.3	41	468	20.2	42	156	14.0	55	56.4	–	311	21.9
Rogers city (pt.)	–	–	–	–	–	–	–	–	–	–	–	–	–	–
Decatur township	587	9.4	22.7	171	485	20.3	89	140	16.5	174	52.3	–	285	22.2
Decatur city	243	11.5	19.8	121	470	16.9	77	139	16.0	92	52.2	–	293	21.4
Dickson township	1 127	13.9	4.5	309	564	18.0	544	190	11.4	251	62.9	–	565	24.0
Bella Vista CDP (pt.)	898	17.5	1.8	270	585	17.1	506	191	11.4	188	63.3	–	597	22.5
Esculapia township	7 228	14.2	7.9	3 936	555	19.3	2 229	174	11.5	3 629	57.8	.7	388	24.7
Little Flock city (pt.)	82	3.7	19.5	40	517	18.2	22	150	11.6	17	11.8	–	342	31.7
Prairie Creek CDP	525	17.7	3.4	256	626	16.2	191	193	11.2	94	56.4	–	445	21.3
Rogers city (pt.)	5 653	14.4	8.7	3 242	553	20.2	1 754	170	11.7	3 375	57.6	.8	386	24.8
Felker township	58	–	41.4	6	350	10.0	–	–	–	37	40.5	18.9	247	35.0+
Flint township	201	13.9	21.9	31	375	20.2	19	163	10.0	25	52.0	–	266	35.0+
Garfield township	544	8.6	10.8	121	475	23.8	156	205	13.8	66	21.2	15.2	341	22.7
Garfield town (pt.)	90	7.8	28.9	19	458	25.6	35	170	15.2	16	56.3	–	325	14.4
Garland township	544	6.6	11.8	176	535	18.5	57	184	12.1	102	53.9	11.8	363	26.7
Centerton city	120	5.0	20.0	65	482	18.6	33	163	14.3	50	74.0	–	342	25.8
Gentry township	739	12.7	16.6	259	480	18.2	260	144	12.4	355	53.0	.6	329	21.9
Gentry city	403	9.2	14.9	185	455	19.1	167	147	12.7	244	52.9	.8	323	23.0
Hico township	2 358	10.3	16.7	1 151	517	17.5	755	163	13.2	1 433	45.1	1.9	301	23.5
Siloam Springs city	1 793	9.1	16.2	895	492	17.3	647	161	13.1	1 259	46.4	1.4	303	23.6
Hoover township	150	20.0	26.0	18	483	25.6	11	125	10.0	26	73.1	–	272	13.1
Highfill town	34	23.5	38.2	7	375	14.0	11	125	10.0	–	–	–	–	–
Logan township	88	9.1	23.9	–	–	–	12	150	20.0	62	46.8	–	318	27.1
Mason Valley township	215	8.8	29.3	37	465	22.2	31	100–	10.0	50	44.0	–	319	13.8
Mount Vernon township	984	10.4	13.2	314	493	21.1	259	165	12.2	157	34.4	–	334	22.3
Bella Vista CDP (pt.)	58	–	–	–	–	–	–	–	–	–	–	–	–	–
Little Flock city (pt.)	–	–	–	–	–	–	–	–	–	–	–	–	–	–
Pea Ridge city	509	11.2	19.4	204	469	21.5	226	164	12.3	95	37.9	–	347	25.0
Osage township	6 506	13.1	8.7	3 119	589	20.6	2 461	187	11.4	2 243	52.9	.8	423	24.2
Bella Vista CDP (pt.)	2 567	12.6	1.4	906	587	21.8	1 400	198	10.9	565	50.6	–	541	21.7
Bentonville city	2 862	13.5	15.6	1 612	570	20.5	923	171	12.1	1 412	53.5	.9	377	25.4
Little Flock city (pt.)	187	10.7	8.6	93	541	20.5	33	171	11.8	44	70.5	–	422	27.0
Rogers city (pt.)	372	19.4	.8	298	601	14.5	41	166	10.0	134	73.1	–	432	24.4
Roller Ridge township	194	8.2	8.2	60	352	18.8	32	127	14.1	52	44.2	5.8	258	15.6
Garfield town (pt.)	11	–	–	–	–	–	–	–	–	3	100.0	–	–	–
Gateway town	38	7.9	23.7	4	500	32.5	13	219	25.4	7	–	–	144	35.0+
Round Prairie township	162	8.0	16.7	16	550	35.0+	8	125	10.0	52	32.7	–	296	10.0
Sugar Creek township	148	4.7	–	24	429	17.1	1	100–	10.0	39	61.5	–	452	35.0+
Sulphur Springs township	333	21.9	10.5	100	432	17.2	118	156	10.6	91	23.1	3.3	311	22.8
Bella Vista CDP (pt.)	76	40.8	7.9	19	550	19.0	42	194	10.0	13	23.1	–	–	–
Sulphur Springs city	155	17.4	12.3	60	381	21.0	67	121	11.0	56	26.8	–	314	23.9
Wager township	127	14.2	11.0	22	415	14.7	17	171	14.2	13	69.2	–	100–	27.5
Wallace township	684	11.7	19.0	221	503	20.2	270	143	12.3	263	44.1	.8	306	23.4
Bella Vista CDP (pt.)	4	–	–	–	–	–	–	–	–	–	–	–	–	–
Gravette city	362	14.1	20.7	161	455	20.1	169	142	13.5	198	41.9	1.0	315	22.9
Walnut township	415	10.1	4.8	144	653	22.1	170	191	10.8	24	37.5	–	375	10.0
War Eagle township	184	12.5	3.3	37	442	14.8	53	175	10.0	64	40.6	–	339	35.0+
Washington township	1 633	11.6	13.7	646	567	16.3	374	168	12.6	446	57.8	3.4	363	24.4
Bethel Heights town	85	7.1	18.8	28	453	22.5	22	156	11.6	11	54.5	18.2	475	28.3
Lowell city	343	9.6	13.4	149	580	16.3	114	166	12.2	134	59.7	–	342	25.6
Rogers city (pt.)	30	–	–	4	750	10.0	7	179	22.1	4	50.0	–	225	22.5
Springdale city (pt.)	232	6.5	3.4	127	563	14.7	48	195	11.7	84	82.1	–	438	28.1
Yell township	87	–	20.7	6	250	10.0	13	100–	10.0	13	46.2	–	–	–
Boone County	8 470	10.9	18.6	2 809	476	21.4	2 459	161	12.9	2 661	46.7	3.1	327	26.9
Batavia township	249	13.3	14.5	46	390	28.2	83	132	11.2	29	34.5	–	281	28.6
Bellefonte township	535	8.4	16.6	211	476	17.4	99	167	11.8	204	54.9	–	330	28.2
Bellefonte town	95	11.6	14.7	43	414	25.5	34	167	14.2	49	20.4	–	336	24.8
Harrison city (pt.)	47	14.9	23.4	28	548	12.2	13	188	10.0	38	76.3	–	388	33.1
Blythe township	21	–	–	–	–	–	–	–	–	28	32.1	–	–	–
Bryan township	237	19.4	3.4	64	362	22.5	68	250	12.6	17	47.1	35.3	525	10.0
Harrison city (pt.)	–	–	–	–	–	–	–	–	–	–	–	–	–	–
Carrollton township	186	5.9	34.4	35	375	21.8	65	139	14.7	72	73.6	–	283	25.0
Alpena town	89	4.5	48.3	12	350	21.3	60	135	15.0	34	73.5	–	267	30.0
Elixir township	619	12.3	16.0	124	458	22.5	117	134	11.5	103	42.7	3.9	330	35.0+
Bergman town	95	7.4	24.2	39	444	17.0	25	125	12.5	23	52.2	–	372	21.7
Ewing township	92	15.2	16.3	34	485	22.0	27	216	10.0	–	–	–	–	–
Gaither township	224	17.0	17.4	34	391	10.0	29	146	13.8	61	14.8	–	381	24.2
Jackson township	296	13.5	21.6	96	562	15.0	55	128	15.2	11	–	54.5	100–	10.0
Harrison city (pt.)	8	–	–	–	–	–	8	100–	–	–	–	–	–	–
Jefferson township	314	11.8	24.5	136	439	23.5	46	162	12.8	52	42.3	3.8	348	28.8
Valley Springs town	54	16.7	16.7	21	375	15.0	16	143	12.3	24	33.3	8.3	332	24.2
Lee township	357	6.7	21.8	111	455	23.5	56	164	12.4	32	6.3	15.6	–	–
Long Creek township	184	3.3	19.0	47	445	23.2	22	100–	14.7	37	21.6	29.7	325	–
North Harrison township	1 763	13.6	15.4	794	493	21.2	660	172	12.7	827	46.7	2.5	342	23.6
Harrison city (pt.)	1 472	14.9	16.8	695	482	21.1	583	166	12.9	662	49.7	3.2	337	24.1
Olvey township	123	22.8	26.0	42	433	22.3	20	121	10.0	34	52.9	–	332	34.5
Omaha township	380	12.6	11.3	31	414	12.9	32	144	12.3	94	46.8	1.1	298	28.5
Omaha town	50	26.0	18.0	11	510	18.3	17	142	15.5	32	65.6	–	359	27.5
Prairie township	152	12.5	19.7	25	375	19.2	25	103	19.2	31	54.8	–	425	10.0
Everton town	43	9.3	25.6	10	425	25.8	15	106	14.4	8	50.0	–	425	10.0
South Harrison township	1 874	7.3	23.0	753	544	21.6	818	162	13.3	881	52.6	1.5	309	31.5
Harrison city (pt.)	1 182	8.5	26.6	517	512	22.6	565	167	14.3	780	52.8	1.7	306	31.2
Sugar Loaf township	643	10.9	16.6	161	415	24.1	227	181	14.2	103	24.3	9.7	327	25.4
Diamond City city	247	11.7	8.5	74	429	25.7	134	186	13.7	45	31.1	4.4	337	31.0
Lead Hill town	108	9.3	19.4	43	432	26.1	43	138	12.7	19	21.1	–	335	17.0
South Lead Hill town	32	9.4	31.3	4	500	32.5	14	175	15.6	6	50.0	–	250	35.0
Summit township	106	–	23.6	36	457	31.9	4	125	10.0	25	24.0	–	175	10.0
Zinc township	115	7.8	25.2	29	470	20.4	6	150	10.0	20	40.0	20.0	178	32.5
Zinc town	16	18.8	50.0	–	–	–	6	150	10.0	10	70.0	–	175	31.7
Bradley County	3 404	4.6	35.3	1 031	426	19.1	1 251	163	13.4	1 141	32.9	10.8	217	25.2

TIPSII [UPF] GPH505 CENSUS90 72583600 05/19/92 1:17 PM MACHINE: C DATA:CENSUS90S*PH5TIPSDA05. 05/06/92 10:49:08 TAPE: NONE FRAME: 229
TSF:CENSUS90*92. 05/06/92 10:50:30 UTF:CENSUS90*93. 05/06/92 10:50:30 META:CENSUS90S*PH5TABLES05. 05/06/92 11:07:49

Table 15. **Homeowner and Renter Characteristics: 1990**—Con.

[Data based on sample and subject to sampling variability, see text. For definitions of terms and meanings of symbols, see text]

State / County / County Subdivision / Place	All owner-occupied housing units			Specified owner-occupied housing units						All renter-occupied housing units				
		Percent with householder moved into unit—		With a mortgage			Not mortgaged				Percent with householder moved into unit—		Specified renter paying cash rent	
	Total	1989 to March 1990	1969 or earlier	Total	Median selected monthly owner costs (dollars)	Median selected monthly owner costs as a percentage of household income in 1989	Total	Median selected monthly owner costs (dollars)	Median selected monthly owner costs as a percentage of household income in 1989	Total	1989 to March 1990	1969 or earlier	Median gross rent (dollars)	Median gross rent as a percentage of household income in 1989
Bradley County—Con.														
Clay township	171	–	28.7	37	310	16.8	70	132	12.7	27	–	25.9	275	32.5
Banks town	39	–	56.4	3	250	21.3	26	145	12.4	6	–	–	175	10.0
Eagle township	74	–	25.7	–	–	–	38	143	13.6	6	–	–	–	–
Marion township	62	–	53.2	9	350	10.0	–	–	–	6	–	100.0	–	–
Moro township	18	–	50.0	–	–	–	–	–	–	4	–	–	–	–
Ouachita township	50	20.0	28.0	16	350	35.0+	5	100–	10.0	3	100.0	–	175	10.0
Palestine township	87	–	41.4	15	200–	35.0+	36	128	19.2	22	–	36.4	100	10.0
Pennington township	2 522	4.7	36.6	897	435	19.4	994	172	13.4	884	33.3	10.2	227	25.7
Warren city	1 756	4.2	39.6	684	432	19.4	822	174	13.3	789	32.6	10.6	225	26.4
River township	53	–	13.2	6	450	10.0	–	–	–	–	–	–	–	–
Sumpter township	63	–	58.7	–	–	–	16	100–	10.0	10	60.0	–	–	–
Washington township	304	8.9	24.3	51	506	15.5	92	138	13.7	179	40.2	6.7	164	24.6
Hermitage town	92	2.2	42.4	19	425	27.5	46	143	15.9	134	46.3	–	146	25.9
Calhoun County	1 775	8.4	30.0	533	424	16.7	462	160	14.5	410	43.2	10.7	288	20.3
Caswell township	222	10.8	31.1	52	463	19.3	74	171	16.1	53	30.2	11.3	278	14.6
Thornton city (pt.)	144	6.9	28.5	46	425	17.0	57	175	14.2	41	39.0	4.9	300	16.7
Champagnolle township	84	11.9	10.7	60	500	14.6	5	175	10.0	13	–	100.0	–	–
Dallas township	28	32.1	28.6	5	417	16.7	10	175	35.0+	–	–	–	–	–
Fayette township	8	–	–	–	–	–	–	–	–	–	–	–	–	–
Franklin township	563	6.9	31.3	207	399	18.6	175	179	13.3	192	41.7	11.5	293	19.3
Hampton city	439	7.3	29.6	172	385	17.7	139	176	14.2	152	43.4	4.6	303	17.3
Huey township	10	–	50.0	5	450	10.0	5	125	10.0	–	–	–	–	–
Jackson township	230	4.8	42.2	37	406	25.4	72	161	11.9	44	38.6	6.8	280	18.4
Harrell city	85	10.6	51.8	27	375	21.9	33	170	10.3	18	22.2	–	350	22.5
Jefferson township	59	–	44.1	–	–	–	–	–	–	14	50.0	–	361	35.0+
Tinsman city	–	–	–	–	–	–	–	–	–	3	–	–	–	–
Locust Bayou township	–	–	–	–	–	–	–	–	–	–	–	–	–	–
Moro township	158	15.2	30.4	48	431	16.6	56	100–	13.0	46	54.3	–	265	23.5
Thornton city (pt.)	7	71.4	–	–	–	–	2	125	35.0+	4	–	–	–	–
Polk township	144	14.6	6.9	28	350	22.5	33	227	15.0	24	33.3	–	325	22.5
River township	269	4.1	31.6	91	469	12.1	32	132	32.0	24	100.0	–	300	20.0
Shumaker unorg.	–	–	–	–	–	–	–	–	–	–	–	–	–	–
Carroll County	5 705	9.8	18.2	1 523	465	23.3	1 538	173	12.7	1 845	50.4	2.8	301	24.1
Beaver township	276	19.6	5.8	89	641	34.3	116	224	11.7	74	58.1	–	433	35.0+
Beaver town	21	9.5	–	2	450	35.0+	12	150	10.0	5	40.0	–	263	35.0+
Cabanal township	109	20.2	16.5	10	450	35.0+	–	–	–	24	33.3	–	275	10.0
Carrollton township	104	14.4	17.3	22	350	12.9	9	100–	15.0	34	32.4	20.6	234	13.6
Cedar township	962	12.0	11.6	362	529	29.9	324	175	12.2	339	53.4	1.2	307	24.3
Eureka Springs city (pt.)	622	11.3	10.5	292	522	29.8	197	175	13.2	280	51.1	1.4	314	24.4
Clifty township	118	25.4	5.9	6	750	35.0+	50	177	12.2	16	50.0	–	275	27.5
Coin township	131	–	35.1	–	–	–	22	158	16.9	56	57.1	16.1	297	28.8
Cross township	38	7.9	–	–	–	–	–	–	–	11	100.0	–	–	–
Delmar township	21	–	–	–	–	–	–	–	–	–	–	–	–	–
Dry Fork township	36	–	–	10	250	22.5	10	225	10.0	10	100.0	–	–	–
Franklin township	203	9.4	3.9	45	808	20.5	69	229	10.6	34	50.0	–	375	20.0
Hickory township	986	7.9	21.5	316	434	21.4	308	164	13.8	416	46.9	2.9	307	25.2
Green Forest city	552	10.7	20.8	240	416	23.1	249	164	14.6	290	57.2	4.1	309	23.9
Kings River township	165	7.3	17.0	29	357	35.0+	21	130	10.0	64	32.8	–	269	22.5
Liberty township	54	–	18.5	6	450	10.0	15	100–	10.0	13	–	–	–	–
Long Creek township	163	5.5	28.8	13	372	14.4	11	154	10.0	14	35.7	–	425	35.0+
North Yocum township	83	13.3	25.3	17	331	15.5	16	173	14.5	29	44.8	20.7	264	20.0
Blue Eye town (pt.)	8	37.5	–	3	375	21.3	2	175	10.0	–	–	–	–	–
Oak Grove town (pt.)	19	5.3	47.4	8	325	16.0	9	168	15.0	–	–	–	–	–
Omega township	134	7.5	12.7	10	517	24.2	12	175	10.0	24	45.8	–	475	22.5
Osage township	88	5.7	30.7	6	450	10.0	7	125	10.0	12	–	–	625	10.0
Packard Springs township	54	22.2	13.0	5	450	10.0	5	125	10.0	19	–	–	125	10.0
Piney township	55	–	27.3	–	–	–	4	175	10.0	28	100.0	–	325	10.0
Polo township	285	10.2	14.4	27	506	14.2	34	179	18.9	40	55.0	20.0	328	18.8
Prairie township	1 356	8.6	23.6	489	444	21.4	440	167	12.8	559	54.4	–	289	24.1
Berryville city	914	10.0	25.2	395	441	21.4	403	166	13.0	455	55.6	–	298	23.8
South Yocum township	173	7.5	35.8	26	440	18.5	58	162	14.5	23	43.5	21.7	219	18.8
Blue Eye town (pt.)	–	–	–	–	–	–	–	–	–	–	–	–	–	–
Oak Grove town (pt.)	60	8.3	31.7	11	375	26.3	37	160	15.4	7	–	42.9	225	10.0
Winona township	111	6.3	8.1	35	410	14.6	7	125	14.0	6	–	–	475	10.0
Eureka Springs city (pt.)	–	–	–	–	–	–	–	–	–	–	–	–	–	–
Chicot County	3 846	7.1	39.0	953	412	24.6	1 870	197	17.7	1 711	40.6	6.7	266	31.9
Bowie township	1 390	9.1	46.3	335	297	34.8	763	193	20.3	499	32.5	13.8	274	34.1
Dermott city	1 186	10.0	46.9	305	293	35.0+	712	193	22.0	464	32.1	14.9	272	34.1
Carlton township	1 316	5.2	30.8	314	514	21.2	569	224	15.0	605	49.3	.8	277	33.3
Lake Village city	571	6.3	38.7	154	491	20.3	321	203	14.3	447	52.1	1.1	272	32.3
Planters township	1 140	6.8	39.7	304	415	24.8	538	176	18.0	607	38.7	6.6	245	26.5
Eudora city	768	7.7	40.5	225	410	27.2	403	175	17.7	387	42.6	3.1	247	28.6
Clark County	5 439	7.9	33.9	1 572	451	17.4	2 082	168	13.5	2 468	48.9	8.0	274	28.2
Amity township	516	7.6	34.5	56	414	16.4	139	152	15.8	105	52.4	9.5	257	33.4
Amity city	163	8.6	37.4	30	417	14.0	61	157	18.1	66	50.0	–	260	32.5
Caddo township	3 311	8.4	32.5	1 087	479	17.9	1 312	177	12.9	1 920	51.8	6.0	274	27.8
Arkadelphia city	1 886	7.4	30.4	805	485	19.0	864	181	12.8	1 568	56.6	1.6	274	27.9
Caddo Valley town	109	15.6	31.2	11	575	28.8	40	192	14.8	64	75.0	–	364	29.5
Gum Springs town	55	9.1	65.5	10	400	21.3	34	170	13.6	4	25.0	–	238	21.3
Missouri township	1 193	5.5	34.5	336	399	15.3	491	155	13.6	347	35.4	13.5	279	33.3
Gurdon city	572	5.4	33.0	207	444	17.7	273	171	14.3	273	37.7	7.3	274	33.9
Whelen Springs town	32	–	34.4	15	294	24.2	9	175	12.9	4	–	–	225	10.0
Terre Noire township	419	10.3	42.7	93	440	22.7	140	132	19.4	96	35.4	26.0	308	13.9
Okolona town	51	15.7	58.8	14	320	17.5	37	144	15.4	16	56.3	–	236	17.8
Clay County	5 550	9.4	26.4	1 719	343	20.1	2 257	141	14.1	1 954	44.4	4.5	235	22.8
Bennett township	249	14.1	34.5	42	345	21.5	87	130	14.9	42	40.5	4.8	169	23.1
McDougal town	70	10.0	40.0	15	356	26.3	42	145	15.4	18	38.9	11.1	208	22.5
Blue Cane township	77	10.4	49.4	11	492	35.0+	21	144	10.0	34	–	14.7	525	35.0+
Bradshaw township	57	8.8	8.8	7	250	10.0	5	125	10.0	6	–	100.0	–	–

TIPSII [UPF] GPH505 CENSUS90 72583600 05/19/92 1:17 PM MACHINE: C DATA:CENSUS90S*PH5TIPSDA05. 05/06/92 10:49:08 TAPE: NONE FRAME: 230
TSF:CENSUS90*92. 05/06/92 10:50:30 UTF:CENSUS90*93. 05/06/92 10:50:30 META:CENSUS90S*PH5TABLES05. 05/06/92 11:07:49

Table 15. **Homeowner and Renter Characteristics: 1990**—Con.

[Data based on sample and subject to sampling variability, see text. For definitions of terms and meanings of symbols, see text]

State County County Subdivision Place	All owner-occupied housing units			Specified owner-occupied housing units						All renter-occupied housing units				
		Percent with householder moved into unit—		With a mortgage			Not mortgaged				Percent with householder moved into unit—		Specified renter paying cash rent	
	Total	1989 to March 1990	1969 or earlier	Total	Median selected monthly owner costs (dollars)	Median selected monthly owner costs as a percentage of household income in 1989	Total	Median selected monthly owner costs (dollars)	Median selected monthly owner costs as a percentage of household income in 1989	Total	1989 to March 1990	1969 or earlier	Median gross rent (dollars)	Median gross rent as a percentage of household income in 1989
Clay County—Con.														
Brown township	72	9.7	–	23	288	14.4	22	100–	10.0	20	25.0	30.0	268	31.8
Cache township	135	8.1	30.4	32	254	20.0	55	149	14.1	84	27.4	2.4	180	16.6
Knobel town	91	12.1	22.0	27	255	20.8	42	142	16.2	33	42.4	6.1	219	32.5
Carpenter township	116	3.4	21.6	30	313	17.6	38	125	14.1	15	33.3	–	146	35.0+
Success town	69	5.8	18.8	20	275	18.2	24	125	15.0	7	42.9	–	158	35.0+
Chalk Bluff township	76	15.8	35.5	6	350	10.0	–	–	–	7	–	–	–	–
Clark township	111	–	45.0	19	294	14.6	55	144	18.5	22	31.8	–	188	27.5
Peach Orchard town	82	–	45.1	14	263	17.5	50	144	18.5	15	46.7	–	188	27.5
Cleveland township	171	11.7	15.2	24	378	21.1	28	136	14.7	43	27.9	–	147	10.0
Gleghorn township	57	–	26.3	10	350	27.5	–	–	–	6	–	100.0	–	–
Haywood township	158	10.1	22.2	37	319	21.5	73	148	14.6	29	24.1	24.1	195	35.0+
Greenway town	63	6.3	27.0	18	329	23.0	33	140	15.0	17	29.4	11.8	180	35.0+
Johnson township	69	17.4	17.4	6	350	10.0	19	187	14.6	29	24.1	–	254	18.6
Kilgore township	1 225	10.5	27.1	515	360	20.8	540	148	15.8	562	57.1	2.7	257	20.7
Corning city	929	11.0	29.4	420	350	20.7	461	150	16.3	430	54.2	3.5	265	22.6
Knob township	70	–	32.9	13	507	10.0	–	–	–	14	–	–	–	–
Lemmons township	29	17.2	–	12	386	24.3	6	275	10.0	15	33.3	–	–	–
Liddell township	108	7.4	38.0	19	238	15.8	54	135	13.8	23	30.4	8.7	180	15.0
St. Francis city	76	7.9	23.7	19	238	15.8	44	128	14.2	15	33.3	13.3	181	16.7
Nelson township	111	9.0	31.5	27	314	11.7	52	132	14.4	17	41.2	–	196	18.6
Datto town	43	9.3	30.2	16	333	13.3	22	125	20.0	4	–	–	–	–
Oak Bluff township	950	8.1	24.7	269	384	20.3	478	148	14.3	350	38.3	6.0	205	25.9
Rector city	729	6.6	26.6	225	377	20.9	420	147	14.6	269	43.5	3.3	213	25.5
Payne township	78	2.6	32.1	20	291	18.2	28	133	11.7	51	49.0	7.8	208	35.0+
Nimmons town	28	7.1	46.4	–	–	–	28	133	11.7	13	46.2	–	255	35.0+
Pollard township	183	4.4	37.2	44	295	19.1	55	149	16.2	49	20.4	–	239	21.8
Pollard town	81	4.9	30.9	34	279	17.9	38	145	20.0	18	16.7	–	267	15.0
St. Francis township	1 386	11.0	22.4	535	324	20.5	623	132	13.1	508	51.6	1.4	251	22.8
Piggott city	1 191	12.8	19.5	513	319	19.7	568	131	13.5	479	48.6	1.5	247	22.7
Swain township	43	–	58.1	18	710	35.0+	12	175	10.0	23	60.9	–	200	32.5
Wilson township	19	–	68.4	–	–	–	6	225	10.0	5	–	100.0	–	–
Cleburne County	6 443	12.5	15.0	1 867	474	24.7	1 724	169	12.2	1 483	42.1	4.7	319	26.3
Big Creek township	8	–	–	8	450	35.0+	–	–	–	6	–	–	225	35.0+
Cadron township	441	6.3	22.7	113	448	23.1	99	147	11.6	74	62.2	5.4	273	24.0
Quitman city (pt.)	186	8.1	26.3	74	427	23.8	53	155	13.6	67	58.2	6.0	269	24.8
California township	81	19.8	22.2	7	750	32.5	–	–	–	6	–	–	–	–
Center Post township	117	–	32.5	18	1 025	29.5	–	–	–	–	–	–	–	–
Clayton township	179	30.7	12.3	24	475	35.0+	31	108	10.0	77	48.1	10.4	362	12.9
Francis township	209	17.7	8.1	61	415	24.5	60	141	11.5	39	–	–	331	21.4
Giles township	478	14.6	17.2	112	509	23.0	169	181	12.4	49	34.7	6.1	331	35.0+
Greers Ferry city	265	13.2	18.1	58	531	22.8	106	185	12.2	49	34.7	6.1	331	35.0+
Grassy township	374	8.8	25.7	48	450	19.2	60	137	13.0	36	36.1	19.4	264	10.0
Concord town	80	15.0	35.0	16	417	20.0	20	142	16.7	21	52.4	9.5	255	10.0
Healing Springs township	309	7.8	12.9	45	334	20.5	31	128	10.0	34	73.5	2.9	206	35.0+
Heber township	2 149	14.2	12.5	923	477	27.0	742	171	13.4	811	44.8	2.1	343	27.2
Heber Springs city (pt.)	1 570	16.2	13.7	795	469	26.1	599	169	12.9	684	46.2	2.5	319	28.2
McJester township	68	17.6	19.1	8	250	10.0	17	239	10.0	4	100.0	–	–	–
Morgan township	133	12.8	6.8	49	631	17.5	68	211	12.4	13	–	–	–	–
Fairfield Bay CDP (pt.)	57	15.8	–	27	769	16.9	17	225	10.0	7	–	–	–	–
Mountain township	165	8.5	7.9	51	440	15.9	18	213	15.0	21	–	28.6	–	–
Peter Creek township	416	10.6	23.3	90	467	22.8	68	154	12.8	104	30.8	7.7	275	20.0
Pickens township	135	–	16.3	28	433	13.3	23	168	10.0	32	56.3	21.9	339	35.0+
Pine township	49	–	–	12	500	10.0	7	125	10.0	28	35.7	–	225	32.5
Piney township	338	14.5	17.2	55	397	13.8	58	181	11.8	71	53.5	11.3	236	35.0+
Poff township	26	–	30.8	–	–	–	–	–	–	5	–	–	–	–
Fairfield Bay CDP (pt.)	–	–	–	–	–	–	–	–	–	5	–	–	–	–
Saline township	163	19.0	4.3	44	400	22.1	58	160	12.6	24	12.5	–	410	18.5
Higden town	36	–	19.4	12	375	22.5	17	134	11.3	6	50.0	–	567	27.5
Sugar Camp township	76	9.2	30.3	22	469	31.9	19	100–	10.0	9	–	–	–	–
Sugar Loaf township	127	8.7	–	23	907	33.0	36	132	10.0	17	70.6	–	–	–
Valley township	320	11.6	5.6	121	679	30.3	155	220	10.0	9	–	–	875	10.0
Heber Springs city (pt.)	124	5.6	–	44	500	27.5	66	189	10.0	–	–	–	–	–
Wilburn township	82	19.5	22.0	5	550	10.0	5	175	10.0	14	42.9	–	325	32.5
Cleveland County	2 382	8.5	27.4	521	431	18.8	608	165	14.4	486	43.0	10.5	238	27.6
Bowman township	139	–	3.6	38	382	16.5	16	125	21.4	–	–	–	–	–
Harper township	143	10.5	27.3	17	439	35.0+	42	200	19.1	23	65.2	–	275	10.0
Hudgin township	28	–	75.0	–	–	–	–	–	–	18	55.6	–	275	32.5
Hurricane township	194	16.5	46.4	24	475	10.0	23	279	10.0	8	100.0	–	225	35.0+
Jackson township	4	–	100.0	–	–	–	–	–	–	–	–	–	–	–
Kingsland township	346	5.2	29.2	91	398	20.7	106	143	13.2	69	42.0	7.2	227	24.5
Kingsland city	114	6.1	32.5	24	310	22.5	44	140	16.9	48	50.0	10.4	256	25.8
Lee township	135	–	31.1	13	607	18.6	21	163	26.3	26	–	50.0	–	–
Miller township	165	10.9	14.5	43	513	14.6	21	219	10.0	12	–	41.7	–	–
Niven township	128	7.0	34.4	30	394	16.7	40	163	11.8	21	–	19.0	271	27.5
Redland township	210	15.2	26.2	35	464	35.0+	90	164	15.0	44	20.5	15.9	125	10.0
Rison township	344	8.7	32.6	128	426	23.5	136	163	14.5	170	52.9	2.4	194	31.3
Rison city (pt.)	284	8.1	36.6	102	423	22.2	123	154	14.5	158	53.2	2.5	191	30.8
Rowell township	80	–	26.3	5	550	35.0+	24	138	21.3	13	100.0	–	196	10.0
Saline township	15	–	–	–	–	–	8	125	10.0	21	47.6	–	–	–
Smith township	131	9.2	38.2	34	335	15.5	27	142	15.0	10	–	60.0	525	10.0
Rison city (pt.)	18	–	–	14	350	11.7	4	200	10.0	2	–	–	525	10.0
White Oak township	93	15.1	18.3	27	379	11.7	12	175	17.1	19	36.8	36.8	625	10.0
Whiteville township	227	10.1	11.9	36	427	19.4	42	220	12.7	32	56.3	–	325	27.5
Columbia County	6 928	6.2	35.0	2 049	484	21.1	2 687	170	14.4	2 710	40.3	7.2	282	28.3
Emerson township	562	1.8	37.0	116	487	21.0	123	176	13.8	147	18.4	19.7	275	28.0
Emerson town	87	11.5	27.6	18	400	22.5	28	180	14.0	31	22.6	25.8	238	12.7
McNeil township	590	7.5	26.3	171	439	26.0	153	156	15.6	189	39.2	15.9	218	27.5
McNeil city	186	9.1	26.9	64	421	19.7	69	161	19.2	64	18.8	25.0	214	27.5
Magnolia township	4 109	7.2	34.7	1 397	521	20.3	1 715	177	14.3	1 996	43.6	3.3	288	27.9
Magnolia city	2 545	6.8	40.2	988	503	20.0	1 315	180	14.0	1 737	46.4	3.8	293	27.8

TIPSII [UPF] GPH505 CENSUS90 72583600 05/19/92 1:17 PM MACHINE: C DATA:CENSUS90S*PH5TIPSDA05. 05/06/92 10:49:08 TAPE: NONE FRAME: 231
TSF:CENSUS90*92. 05/06/92 10:50:30 UTF:CENSUS90*93. 05/06/92 10:50:30 META:CENSUS90S*PH5TABLES05. 05/06/92 11:07:49

Table 15. **Homeowner and Renter Characteristics: 1990**—Con.

[Data based on sample and subject to sampling variability, see text. For definitions of terms and meanings of symbols, see text]

State County County Subdivision Place	All owner-occupied housing units			Specified owner-occupied housing units						All renter-occupied housing units				
		Percent with householder moved into unit—		With a mortgage			Not mortgaged				Percent with householder moved into unit—		Specified renter paying cash rent	
	Total	1989 to March 1990	1969 or earlier	Total	Median selected monthly owner costs (dollars)	Median selected monthly owner costs as a percentage of household income in 1989	Total	Median selected monthly owner costs (dollars)	Median selected monthly owner costs as a percentage of household income in 1989	Total	1989 to March 1990	1969 or earlier	Median gross rent (dollars)	Median gross rent as a percentage of household income in 1989
Columbia County—Con.														
Taylor township	543	2.8	47.3	97	405	35.0+	253	163	15.7	93	50.5	10.8	231	29.8
Taylor city	213	3.3	46.5	53	415	20.6	124	173	14.6	32	71.9	–	354	23.8
Village township	240	9.2	31.3	46	363	20.3	81	149	12.5	111	30.6	24.3	285	35.0+
Waldo township	884	4.6	34.5	222	459	22.6	362	149	14.4	174	23.6	19.5	274	28.6
Waldo city	454	7.7	35.2	162	442	22.4	210	156	14.3	138	28.3	21.7	272	26.3
Conway County	5 486	8.8	29.1	1 415	453	19.8	1 769	172	13.6	1 693	43.1	7.1	299	27.5
Austin township	109	11.9	41.3	12	400	10.0	41	100–	10.0	23	43.5	30.4	–	–
Bentley township	361	6.6	19.1	120	467	18.8	62	175	11.5	85	36.5	1.2	316	21.6
Oppelo city	185	3.8	16.2	92	467	20.0	41	159	12.4	44	52.3	–	242	19.4
Bird township	200	6.5	30.5	44	438	14.7	41	169	10.0	47	40.4	23.4	325	34.6
Catholic Point township	49	6.1	51.0	3	550	10.0	22	213	10.0	–	–	–	–	–
Cedar Falls township	62	12.9	25.8	6	250	27.5	15	138	10.0	47	–	–	375	–
Gregory township	117	–	25.6	34	408	14.8	19	178	21.5	35	25.7	20.0	146	10.0
Griffin township	227	12.8	28.6	35	313	21.5	39	136	11.8	25	24.0	–	307	17.1
Higgins township	42	–	23.8	11	379	15.7	–	–	–	11	–	–	325	27.5
Howard township	576	6.1	34.4	157	399	23.1	222	165	13.8	132	53.8	6.1	269	24.2
Menifee city	99	5.1	39.4	32	430	30.0	36	208	13.8	22	54.5	–	238	20.6
Plumerville city	244	8.2	27.5	73	379	23.0	114	152	13.8	70	54.3	4.3	313	23.8
Lick Mountain township	132	8.3	19.7	19	310	20.2	44	150	15.2	65	43.1	27.7	213	33.8
McLaren township	85	24.7	22.4	11	392	18.3	8	275	10.0	4	–	–	–	–
Martin township	33	18.2	24.2	9	610	26.8	11	211	15.7	5	–	–	225	10.0
Nichols township	213	8.9	36.2	17	363	10.0	57	100–	17.8	12	66.7	–	–	–
Old Hickory township	20	–	20.0	–	–	–	–	–	–	22	–	–	293	29.3
Petit Jean township	26	42.3	–	9	350	18.0	–	–	–	–	–	–	–	–
St. Vincent township	135	4.4	31.1	12	500	20.0	47	214	12.7	12	100.0	–	–	–
Steele township	156	2.6	16.0	–	–	–	8	325	35.0+	30	73.3	–	325	13.6
Union township	260	5.0	30.0	28	282	15.6	60	118	11.1	15	–	60.0	325	10.0
Washington township	457	8.8	14.7	127	480	22.2	115	188	15.7	86	44.2	5.8	300	14.8
Welborn township	2 211	10.3	32.6	761	476	19.3	954	180	14.1	1 037	45.8	5.2	293	29.7
Morrilton city	1 655	9.4	31.9	624	482	17.9	835	178	13.6	946	48.1	5.3	293	30.1
White Eagle township	15	–	60.0	–	–	–	4	100–	10.0	–	–	–	–	–
Craighead County	17 194	11.5	21.0	8 323	521	19.3	4 873	169	13.1	9 091	53.3	2.3	335	26.8
Big Creek township	883	12.7	18.0	327	481	22.1	178	154	11.4	210	59.5	6.7	306	28.2
Bono town	318	10.7	16.7	198	437	21.9	81	158	12.5	117	54.7	1.7	259	28.9
Black Oak township	721	7.8	21.9	237	385	20.3	294	161	14.1	299	43.8	5.4	236	26.1
Black Oak town	87	2.3	34.5	24	350	18.5	55	154	13.8	44	56.8	–	225	23.6
Caraway town	310	3.9	21.0	127	366	15.3	139	143	15.1	142	47.9	2.1	217	29.2
Brookland township	591	10.2	21.8	180	434	21.2	156	161	14.1	161	30.4	11.2	284	27.8
Brookland town	267	12.4	16.9	103	432	22.2	107	145	13.5	92	40.2	5.4	306	35.0+
Buffalo township	601	12.5	33.8	166	411	18.9	253	157	13.9	219	54.8	5.9	261	27.9
Monette city	354	11.9	30.5	111	437	19.5	206	151	13.2	152	50.7	2.0	264	33.4
Gilkerson township	622	14.1	19.8	324	739	18.4	136	191	14.6	151	39.7	4.6	289	20.0
Jonesboro city (pt.)	426	12.4	12.7	274	755	18.8	76	218	15.8	65	43.1	–	297	18.2
Greenfield township	453	17.0	10.8	153	566	15.2	111	183	11.6	60	46.7	–	315	22.7
Jonesboro city (pt.)	96	15.6	–	52	575	11.3	18	225	10.0	26	38.5	–	310	16.3
Herndon township	266	31.2	15.0	83	620	21.7	39	158	13.0	58	60.3	17.2	325	35.0+
Jonesboro township	9 450	11.7	20.3	5 177	564	18.9	2 714	174	12.6	5 809	55.5	1.1	345	27.2
Jonesboro city (pt.)	8 805	11.7	20.6	4 927	569	18.8	2 579	174	12.6	5 675	55.6	.9	345	27.0
Lake City township	549	8.6	19.3	332	378	24.6	170	169	14.3	220	39.1	6.4	261	27.3
Lake City town (pt.)	509	9.2	18.9	307	380	25.2	161	172	14.6	190	38.9	7.4	261	27.3
Lester township	153	3.9	37.3	41	350	13.7	52	163	12.1	44	38.6	–	305	35.0+
Lake City town (pt.)	–	–	–	–	–	–	–	–	–	–	–	–	–	–
Little Texas township	72	22.2	47.2	34	465	27.9	15	192	10.0	36	16.7	–	–	–
Cash town (pt.)	17	–	23.5	11	388	23.8	6	300	10.0	–	–	–	–	–
Maumelle township	573	10.6	18.0	309	453	22.8	181	167	14.2	227	43.6	11.5	279	22.1
Bay city	440	8.2	17.7	249	448	21.9	154	174	15.4	163	44.2	9.8	282	24.6
Nettleton township	1 582	5.9	24.9	776	436	18.7	422	156	14.7	1 445	55.8	.8	345	26.4
Jonesboro city (pt.)	1 446	5.9	24.5	736	429	18.3	401	160	14.3	1 437	55.6	.8	344	26.3
Powell township	376	22.1	5.1	100	542	14.7	36	141	18.9	48	62.5	–	325	32.5
Prairie township	25	–	76.0	–	–	–	7	100–	10.0	12	–	58.3	–	–
Promised Land township	82	–	36.6	11	358	25.4	40	145	14.0	28	17.9	7.1	200	15.0
Egypt town	40	–	50.0	5	525	16.7	22	182	12.2	16	31.3	12.5	181	12.9
Taylor township	82	9.8	39.0	35	439	11.3	21	145	10.0	37	32.4	–	146	18.6
Texas township	113	5.3	31.0	38	410	15.2	48	207	12.3	27	25.9	7.4	275	10.0
Cash town (pt.)	51	11.8	21.6	18	400	20.0	30	200	13.0	15	46.7	–	275	10.0
Crawford County	11 650	10.8	18.5	4 866	490	21.1	2 908	143	12.8	3 601	53.2	2.7	298	25.3
Alma township	1 119	8.3	18.8	522	509	20.5	339	167	13.9	553	50.5	2.7	295	26.5
Alma city (pt.)	572	8.0	21.5	302	466	17.2	217	161	15.4	478	52.1	1.9	295	25.7
Bidville township	12	–	–	–	–	–	–	–	–	–	–	–	–	–
Cedar Creek township	137	8.8	9.5	–	–	–	15	100–	10.0	19	–	–	175	22.5
Cedarville township	278	4.0	14.0	58	372	21.2	66	176	11.2	102	46.1	–	260	22.5
Chester township	175	6.9	13.1	18	433	32.2	39	100–	11.1	26	38.5	–	375	35.0+
Chester town	27	–	22.2	5	350	31.9	11	100–	12.2	11	–	–	375	35.0+
Mountainburg city (pt.)	12	16.7	16.7	2	350	32.5	3	100–	10.0	3	100.0	–	325	10.0
Cove City township	34	14.7	–	8	250	10.0	5	125	10.0	13	30.8	–	108	23.6
Dean Springs township	524	18.3	14.9	158	504	21.4	94	124	12.4	87	54.0	14.9	375	17.6
Alma city (pt.)	–	–	–	–	–	–	–	–	–	11	–	–	425	10.0
Dora township	98	–	24.5	29	376	23.8	24	168	23.9	16	–	–	425	27.5
Van Buren city (pt.)	16	–	–	–	–	–	–	–	–	–	–	–	–	–
Dyer township	306	9.8	24.5	104	479	23.3	81	138	11.1	70	35.7	2.9	331	19.5
Dyer town	156	7.7	30.8	48	456	16.0	63	138	11.5	42	35.7	–	300	20.0
Jasper township	401	6.5	23.2	91	623	22.5	110	161	12.5	57	54.4	–	344	27.6
Kibler township	308	2.3	20.5	95	459	16.3	42	139	11.1	84	14.3	–	290	20.7
Kibler town (pt.)	133	3.8	23.3	46	422	17.0	33	135	11.4	27	18.5	–	325	22.1
Lancaster township	269	13.4	10.4	57	541	15.0	43	137	12.9	47	44.7	–	388	26.4
Lees Creek township	171	7.6	18.1	33	439	17.4	29	117	10.0	13	–	–	–	–
Locke township	71	4.2	28.2	1	450	22.5	17	100–	17.0	12	25.0	–	–	–
Mountainburg township	437	8.2	16.5	120	372	18.2	147	131	12.7	105	32.4	–	323	32.5
Mountainburg city (pt.)	148	4.1	23.6	48	320	15.0	77	136	13.5	46	63.0	–	319	23.8

TIPSII [UPF] GPH505 CENSUS90 72583600 05/19/92 1:17 PM MACHINE: C DATA:CENSUS90S*PH5TIPSDA05. 05/06/92 10:49:08 TAPE: NONE FRAME: 232
TSF:CENSUS90*92. 05/06/92 10:50:30 UTF:CENSUS90*93. 05/06/92 10:50:30 META:CENSUS90S*PH5TABLES05. 05/06/92 11:07:49

Table 15. **Homeowner and Renter Characteristics: 1990**—Con.

[Data based on sample and subject to sampling variability, see text. For definitions of terms and meanings of symbols, see text]

State County County Subdivision Place	All owner-occupied housing units			Specified owner-occupied housing units						All renter-occupied housing units				
		Percent with householder moved into unit—		With a mortgage			Not mortgaged				Percent with householder moved into unit—		Specified renter paying cash rent	
	Total	1989 to March 1990	1969 or earlier	Total	Median selected monthly owner costs (dollars)	Median selected monthly owner costs as a percentage of household income in 1989	Total	Median selected monthly owner costs (dollars)	Median selected monthly owner costs as a percentage of household income in 1989	Total	1989 to March 1990	1969 or earlier	Median gross rent (dollars)	Median gross rent as a percentage of household income in 1989
Crawford County—Con.														
Mulberry township	533	9.2	25.0	169	470	21.8	218	131	15.7	139	51.8	2.9	274	25.8
Mulberry city (pt.)	385	7.8	28.1	132	455	20.4	189	134	14.7	126	53.2	3.2	267	24.4
Oliver Springs township	385	9.9	19.0	149	509	18.0	28	100–	10.0	33	24.2	–	275	35.0+
Porter township	83	14.5	28.9	30	641	16.7	17	125	10.0	6	–	–	275	35.0+
Rudy township	320	15.0	15.6	130	575	21.9	58	140	14.5	58	32.8	19.0	249	19.4
Alma city (pt.)	–	–	–	–	–	–	–	–	–	–	–	–	–	–
Rudy town	20	20.0	35.0	2	350	27.5	8	250	20.0	–	–	–	–	–
Uniontown township	203	17.2	19.7	57	397	11.4	20	129	10.0	26	34.6	–	375	22.5
Upper township	14	–	–	–	–	–	–	–	–	–	–	–	–	–
Van Buren township	5 413	12.3	17.9	2 967	496	21.6	1 432	147	12.5	2 075	61.5	2.2	294	24.8
Kibler town (pt.)	117	14.5	30.8	34	383	20.0	35	134	12.1	24	37.5	–	280	35.0+
Van Buren city (pt.)	3 673	11.9	18.3	2 399	491	21.7	1 048	141	12.9	1 720	60.1	2.0	283	24.5
Vine Prairie township	125	7.2	33.6	31	432	11.9	26	163	12.0	17	23.5	41.2	333	35.0+
Mulberry city (pt.)	84	8.3	39.3	15	463	15.0	19	163	13.1	8	–	25.0	325	35.0+
Whitley township	225	9.3	20.0	39	438	26.1	54	119	12.9	43	34.9	–	305	27.5
Winfrey township	9	–	55.6	–	–	–	4	225	10.0	–	–	–	–	–
Crittenden County	10 437	10.7	24.8	5 761	537	20.7	2 802	182	14.6	6 683	43.0	4.9	338	28.6
Black Oak township	170	8.2	27.1	38	422	16.5	43	149	13.4	52	46.2	15.4	255	21.9
Bob Ward township	327	12.2	25.4	79	430	19.7	128	177	15.2	143	37.1	5.6	288	35.0
Edmondson town	51	11.8	39.2	23	464	16.4	20	150	10.0	23	43.5	–	260	35.0+
Fogleman township	351	11.1	21.1	111	356	26.7	149	170	16.9	239	41.4	2.5	232	35.0+
Gilmore town	80	6.3	21.3	27	370	23.4	43	139	18.7	39	35.9	5.1	208	27.5
Turrell city	210	16.2	21.0	77	355	33.8	73	173	19.7	109	35.8	1.8	240	35.0+
Jackson township	245	7.8	38.8	49	450	18.8	127	254	11.3	303	19.1	10.9	222	23.5
Crawfordsville town	112	3.6	42.9	31	432	12.9	56	204	13.3	93	23.7	8.6	251	20.3
Jennette town (pt.)	–	–	–	–	–	–	–	–	–	1	–	–	–	–
Jasper township	1 845	15.6	14.0	1 097	560	19.2	235	208	16.2	735	58.8	2.3	413	26.8
Marion city	1 080	15.3	12.0	885	561	18.1	111	188	20.3	397	66.8	–	453	26.6
Sunset town	105	18.1	60.0	16	273	35.0+	67	183	21.3	83	44.6	9.6	283	35.0+
West Memphis city (pt.)	–	–	–	–	–	–	–	–	–	–	–	–	–	–
Lucas township	209	10.5	17.7	79	507	22.0	75	266	19.2	149	14.1	17.4	369	27.5
Horseshoe Lake town	115	7.0	12.2	51	407	20.8	34	213	17.9	29	34.5	–	347	35.0+
Mississippi township	5 793	9.2	28.3	3 734	549	20.6	1 650	181	14.1	4 206	46.3	3.7	343	29.0
West Memphis city (pt.)	5 704	9.2	28.5	3 688	547	20.5	1 626	181	14.1	4 175	46.5	3.6	343	29.0
Mound City township	63	–	–	43	735	17.2	–	–	–	89	20.2	28.1	335	14.2
Proctor township	235	17.0	8.9	55	928	31.5	24	215	17.1	64	15.6	–	388	17.9
West Memphis city (pt.)	–	–	–	–	–	–	–	–	–	–	–	–	–	–
Tyronza township	949	11.1	29.5	401	392	23.9	284	165	16.1	550	32.4	8.5	265	35.0+
Earle city	710	9.2	34.6	296	331	24.0	268	166	15.8	458	34.9	6.3	259	35.0+
Jennette town (pt.)	37	–	21.6	13	550	23.5	16	143	23.3	6	–	100.0	175	10.0
Wappanocca township	250	5.6	22.0	75	706	16.3	87	165	14.5	153	22.9	.7	271	26.9
Jericho town	58	–	29.3	4	533	35.0+	31	159	16.3	13	–	7.7	250	25.0
Cross County	4 709	11.2	30.3	1 738	492	20.9	1 426	185	14.6	2 045	38.9	5.3	297	26.9
Bedford township	164	4.3	44.5	13	707	20.4	30	113	16.7	28	71.4	–	243	26.8
Wynne city (pt.)	–	–	–	–	–	–	–	–	–	–	–	–	–	–
Brushy Lake township	139	–	54.7	29	456	12.1	30	136	12.0	44	43.2	–	240	22.9
Coldwater township	110	14.5	44.5	25	472	30.2	31	222	21.5	56	30.4	28.6	235	21.5
Ellis township	150	7.3	17.3	28	558	22.5	17	215	10.0	53	26.4	–	325	22.5
Fair Oaks township	79	7.6	44.3	18	438	10.0	29	165	17.1	17	47.1	–	375	22.5
Hickory Ridge township	186	10.2	31.2	61	417	30.6	66	183	13.2	89	28.1	2.2	198	31.5
Hickory Ridge city	115	10.4	19.1	38	400	15.2	38	196	15.2	51	35.3	3.9	188	32.9
Mitchell township	360	13.6	30.0	119	384	16.3	107	164	14.9	88	45.5	11.4	365	29.4
Cherry Valley city	205	16.1	30.2	72	396	18.5	82	173	15.5	63	46.0	6.3	365	29.4
Searcy township	351	9.7	20.8	100	458	21.3	69	209	11.9	131	44.3	–	322	26.3
Smith township	466	19.1	21.0	215	601	17.9	88	133	11.4	135	30.4	–	298	24.9
Twist township	6	100.0	–	–	–	–	–	–	–	7	–	–	–	–
Tyronza township	509	13.2	35.0	163	434	21.7	206	178	16.9	332	33.4	9.9	265	33.3
Parkin city	425	12.0	34.6	128	446	24.5	184	182	16.2	229	38.0	4.4	270	33.8
Wynne township	2 189	10.3	29.9	967	527	22.3	753	196	14.8	1 065	41.6	4.5	308	26.3
Wynne city (pt.)	1 878	10.1	32.2	858	524	22.4	699	191	14.9	1 014	42.9	3.9	307	26.5
Dallas County	2 803	8.4	33.5	898	441	20.1	1 002	156	13.3	797	43.7	5.8	265	28.8
Bunn township	6	–	100.0	–	–	–	–	–	–	–	–	–	–	–
Chester township	150	8.0	34.0	45	275	16.7	51	129	11.3	37	27.0	16.2	185	24.3
Carthage city	113	6.2	30.1	39	294	18.6	42	139	11.7	30	33.3	20.0	167	32.1
Dry Run township	119	–	42.0	30	755	14.3	53	141	14.5	13	61.5	–	175	35.0+
Fordyce city (pt.)	63	–	27.0	20	709	18.2	20	158	10.0	8	100.0	–	175	35.0+
Fordyce township	1 421	9.7	32.1	602	473	21.2	546	180	13.6	558	46.2	5.2	289	32.2
Fordyce city (pt.)	1 201	10.0	33.6	517	484	21.5	480	178	14.2	499	47.9	4.8	288	32.8
Holly Springs township	165	–	23.6	42	569	35.0+	57	106	14.2	10	60.0	–	–	–
Jackson township	109	17.4	18.3	18	282	10.0	30	190	10.0	11	–	–	425	10.0
Liberty township	15	–	66.7	–	–	–	5	100–	10.0	–	–	–	–	–
Manchester township	128	3.9	40.6	5	350	10.0	38	141	13.1	12	58.3	–	275	10.0
Nix township	48	–	27.1	4	350	30.0	16	100–	10.0	5	–	–	–	–
Owen township	388	9.0	36.1	109	314	18.6	144	137	14.6	115	46.1	5.2	215	25.4
Sparkman town	151	8.6	42.4	58	319	23.9	71	153	16.4	64	43.8	4.7	195	25.5
Princeton township	46	13.0	60.9	–	–	–	7	125	10.0	5	–	–	–	–
Smith township	70	–	31.4	13	328	21.4	21	102	13.1	5	–	–	175	10.0
Southall township	103	14.6	35.9	30	363	13.2	25	158	11.9	26	23.1	19.2	197	10.0
Willow township	35	17.1	40.0	–	–	–	9	100–	10.0	–	–	–	–	–
Desha County	3 934	7.6	32.9	1 424	455	20.2	1 540	183	14.9	2 023	35.0	4.3	249	34.5
Bowie township	1 273	6.0	38.5	508	491	18.7	581	188	14.1	685	34.6	1.9	253	34.0
McGehee city (pt.)	1 199	5.9	38.6	496	491	18.3	557	191	14.2	635	36.2	1.1	258	33.5
Clayton township	272	1.5	43.0	42	284	16.8	97	170	15.6	85	12.9	12.9	309	29.1
Reed town	78	2.6	44.9	20	271	15.4	40	139	19.0	29	24.1	–	313	35.0+
Tillar city (pt.)	15	–	–	3	650	10.0	4	275	10.0	4	–	–	–	–
Franklin township	176	9.7	33.5	37	375	19.5	82	120	21.1	89	33.7	12.4	204	30.0
Arkansas City city	156	9.6	37.8	29	388	25.8	80	122	21.4	50	46.0	10.0	214	35.0
Halley township	115	–	30.4	32	520	23.3	32	204	11.9	28	78.6	–	275	27.5
McGehee city (pt.)	11	–	45.5	6	550	22.5	5	225	22.5	–	–	–	–	–
Jefferson township	120	6.7	20.8	23	477	22.8	60	202	12.8	11	45.5	–	–	–

TIPSII [UPF] GPH505 CENSUS90 72583600 05/19/92 1:17 PM MACHINE: C DATA:CENSUS90S*PH5TIPSDA05. 05/06/92 10:49:08 TAPE: NONE FRAME: 233
TSF:CENSUS90*92. 05/06/92 10:50:30 UTF:CENSUS90*93. 05/06/92 10:50:30 META:CENSUS90S*PH5TABLES05. 05/06/92 11:07:49

[Data based on sample and subject to sampling variability, see text. For definitions of terms and meanings of symbols, see text]

State / County / County Subdivision / Place	All owner-occupied housing units			Specified owner-occupied housing units						All renter-occupied housing units				
		Percent with householder moved into unit—		With a mortgage			Not mortgaged				Percent with householder moved into unit—		Specified renter paying cash rent	
	Total	1989 to March 1990	1969 or earlier	Total	Median selected monthly owner costs (dollars)	Median selected monthly owner costs as a percentage of household income in 1989	Total	Median selected monthly owner costs (dollars)	Median selected monthly owner costs as a percentage of household income in 1989	Total	1989 to March 1990	1969 or earlier	Median gross rent (dollars)	Median gross rent as a percentage of household income in 1989
Desha County—Con.														
Mississippi township	31	22.6	41.9	–	–	–	13	204	10.0	52	21.2	–	–	–
Randolph township	1 497	8.9	27.7	677	438	21.3	525	186	15.2	844	35.5	3.9	245	35.0+
Dumas city (pt.)	1 183	9.2	24.9	566	443	20.2	412	193	14.6	713	36.7	3.9	251	35.0+
Mitchellville city	129	3.9	45.7	34	367	30.0	73	145	16.9	39	28.2	–	216	34.2
Red Fork township	286	8.7	40.9	66	483	21.0	104	167	17.0	75	20.0	13.3	196	28.0
Watson city	81	–	46.9	19	330	24.4	44	147	15.4	18	11.1	16.7	150	27.0
Richland township	97	29.9	13.4	17	430	14.2	26	220	23.3	53	58.5	11.3	325	35.0+
Silver Lake township	49	–	–	22	457	15.7	8	275	10.0	40	85.0	–	425	15.5
Walnut Lake township	18	–	66.7	–	–	–	12	175	10.0	61	19.7	6.6	–	–
Dumas city (pt.)	–	–	–	–	–	–	–	–	–	–	–	–	–	–
Drew County	4 565	9.7	28.5	1 328	488	18.8	1 408	172	13.8	1 777	46.5	6.4	281	28.5
Bartholomew township	81	13.6	25.9	12	200	13.3	30	105	15.8	30	26.7	–	219	12.9
Jerome city	17	–	47.1	6	450	27.5	8	167	16.0	8	37.5	–	192	16.7
Bearhouse township	26	–	42.3	7	850	10.0	–	–	–	–	–	–	–	–
Clear Creek township	143	8.4	14.0	21	544	21.8	24	177	10.0	25	32.0	16.0	375	35.0+
Collins township	53	–	22.6	–	–	–	23	100–	15.3	21	61.9	–	175	35.0+
Cominto township	101	13.9	5.0	24	380	21.0	8	125	10.0	23	26.1	–	284	26.6
Crook township	69	10.1	18.8	–	–	–	5	125	10.0	11	–	72.7	–	–
Franklin township	239	7.1	36.8	28	450	22.2	102	181	13.6	28	7.1	3.6	206	33.5
Tillar city (pt.)	69	4.3	39.1	11	592	22.1	30	188	14.2	4	50.0	–	500	35.0
Live Oak township	147	2.7	36.1	17	285	17.0	52	175	15.3	49	28.6	16.3	302	35.0+
Winchester city	53	3.8	20.8	12	350	21.7	30	196	15.8	19	–	21.1	294	17.5
Marion township	2 844	10.1	27.1	1 085	503	18.7	934	179	13.3	1 402	48.9	4.1	283	28.4
Monticello city	1 805	10.4	28.5	758	465	19.4	663	180	13.3	1 137	49.4	3.5	286	29.9
Saline township	352	5.1	40.6	49	447	21.1	140	142	16.6	99	50.5	12.1	246	20.5
Wilmar city	156	6.4	43.6	30	386	22.8	81	148	17.2	69	37.7	15.9	241	29.4
Spring Hill township	242	4.1	30.2	33	493	19.4	50	159	14.7	40	47.5	17.5	304	10.0
Veasey township	268	23.1	34.3	52	377	14.4	40	136	22.5	49	40.8	30.6	380	35.0+
Faulkner County	15 027	11.4	17.8	6 204	575	20.6	3 709	175	13.0	6 298	55.3	2.5	351	27.3
Benedict township	213	12.7	11.3	44	400	15.2	14	100–	26.1	11	100.0	–	575	35.0+
Benton township	195	10.3	35.9	24	557	22.8	24	119	15.0	34	14.7	11.8	125	27.5
Quitman city (pt.)	4	–	50.0	2	350	35.0+	2	275	35.0+	–	–	–	–	–
Bristol township	62	9.7	8.1	20	363	21.4	5	175	10.0	13	53.8	–	225	35.0+
Cadron township	7 784	12.6	17.9	4 131	594	19.3	2 130	177	12.5	4 782	57.6	1.9	353	27.8
Conway city (pt.)	5 196	12.4	21.7	2 902	592	19.0	1 677	175	13.0	4 241	56.8	2.0	354	28.8
Mayflower city (pt.)	–	–	–	–	–	–	–	–	–	–	–	–	–	–
California township	324	12.3	22.8	51	563	23.8	51	147	17.0	52	46.2	13.5	263	20.6
Guy town	60	20.0	26.7	12	550	24.0	26	183	18.6	23	47.8	8.7	241	14.2
Clifton township	370	18.1	13.0	108	509	20.6	42	187	17.4	50	42.0	6.0	300	25.0
Wooster town	140	17.1	19.3	47	494	20.9	35	197	21.3	23	26.1	–	294	18.3
Cypress township	723	6.9	21.9	184	558	19.4	186	167	10.8	140	48.6	15.0	344	26.9
Vilonia town (pt.)	265	8.3	27.9	109	546	19.8	71	175	11.3	71	59.2	–	371	35.0+
Danley township	927	10.6	11.8	285	551	23.0	284	204	14.5	261	53.3	4.2	397	31.6
Mayflower city (pt.)	437	11.2	12.8	113	539	21.8	151	214	15.4	128	46.1	8.6	361	23.1
Eagle township	514	14.0	19.6	260	583	22.8	115	143	12.9	52	40.4	–	472	32.5
Vilonia town (pt.)	17	–	–	15	506	15.0	2	125	35.0+	7	–	–	–	–
East Fork township	463	5.4	14.7	137	606	22.1	117	181	18.0	91	56.0	–	381	21.6
Enola township	145	4.1	15.9	32	533	21.3	22	139	11.1	27	48.1	25.9	269	25.8
Enola town	42	9.5	16.7	5	517	20.8	13	146	12.2	17	29.4	41.2	263	23.8
Hardin township	891	11.7	14.6	351	517	23.4	228	169	11.6	225	47.6	4.4	353	26.9
Greenbrier city	571	9.8	13.0	279	524	22.2	163	182	11.5	182	51.6	3.8	350	28.5
Harve township	176	2.8	10.8	23	475	15.3	5	125	22.5	37	48.6	–	237	10.0
Matthews township	98	13.3	11.2	14	500	27.5	19	172	25.7	12	–	–	475	10.0
Mountain township	20	–	55.0	–	–	–	–	–	–	29	41.4	–	275	35.0+
Mount Vernon township	102	4.9	13.7	25	423	20.7	19	219	12.7	20	45.0	10.0	225	35.0+
Mount Vernon town	52	9.6	–	20	400	20.9	15	231	10.0	18	38.9	11.1	200	35.0+
Newton township	113	–	25.7	25	410	13.2	25	100–	35.0+	31	38.7	–	268	21.3
Palarm township	474	10.1	25.1	112	500	17.0	111	148	15.6	77	55.8	–	319	25.6
Vilonia town (pt.)	23	8.7	34.8	4	600	27.5	6	225	10.0	9	100.0	–	508	25.5
Pine Mountain township	725	10.2	13.5	277	611	22.7	139	187	13.5	190	43.2	–	330	20.8
Conway city (pt.)	–	–	–	–	–	–	–	–	–	–	–	–	–	–
Mayflower city (pt.)	25	24.0	–	15	588	21.3	10	236	11.1	4	50.0	–	575	10.0
Union township	252	11.5	19.4	32	450	20.0	49	146	11.5	64	62.5	–	295	35.0+
Walker township	232	6.0	37.5	51	359	23.8	84	148	16.5	35	20.0	5.7	453	25.8
Damascus town (pt.)	43	7.0	23.3	6	350	10.0	23	169	13.5	10	50.0	20.0	350	14.3
Wilson township	224	14.7	15.6	18	1 045	24.1	40	257	13.3	65	53.8	–	275	15.0
Franklin County	4 409	11.3	22.9	1 292	427	22.8	1 238	142	12.6	1 169	42.7	3.3	268	23.5
Alix township	144	1.4	34.0	16	360	23.0	48	122	16.0	27	40.7	–	283	35.0+
Wiederkehr Village city (pt.)	2	–	–	–	–	–	2	100–	10.0	2	–	–	325	10.0
Barham township	44	18.2	43.2	–	–	–	19	100–	10.0	11	100.0	–	325	35.0+
Black Oak township	74	9.5	17.6	24	350	20.0	37	119	11.9	7	–	–	–	–
Boston township	36	33.3	–	11	508	35.0+	12	143	24.3	5	100.0	–	–	–
Cobb township	–	–	–	–	–	–	–	–	–	–	–	–	–	–
Cravens township	45	15.6	28.9	–	–	–	6	125	10.0	6	–	100.0	–	–
Donald township	165	1.8	20.6	25	417	21.8	35	140	10.6	37	48.6	8.1	236	22.7
Branch city (pt.)	93	3.2	22.6	21	383	20.8	28	125	10.8	33	48.5	9.1	232	22.2
Grover township	109	32.1	38.5	28	545	23.5	15	253	10.0	15	–	53.3	–	–
Hogan township	346	4.0	35.0	86	365	22.0	165	127	13.0	77	26.0	–	271	22.7
Altus city	139	4.3	38.8	32	390	17.8	69	134	13.4	26	30.8	–	267	33.8
Denning city	70	8.6	27.1	24	367	25.7	30	134	15.0	11	36.4	–	250	16.0
Wiederkehr Village city (pt.)	–	–	–	–	–	–	–	–	–	–	–	–	–	–
Hurricane township	38	21.1	21.1	–	–	–	13	125	10.0	17	100.0	–	275	35.0+
Ivy township	153	11.8	14.4	44	492	20.0	21	215	10.0	40	62.5	–	309	19.3
Limestone township	13	–	–	–	–	–	7	175	10.0	5	100.0	–	–	–
McIlroy township	21	–	–	–	–	–	–	–	–	–	–	–	–	–
Middle township	239	16.7	18.8	122	450	21.2	32	125	10.0	28	39.3	–	175	35.0+
Mill Creek township	40	–	20.0	8	550	27.5	–	–	–	7	–	–	–	–
Miller township	19	–	63.2	–	–	–	–	–	–	–	–	–	–	–
Morgan township	12	41.7	58.3	–	–	–	–	–	–	–	–	–	–	–
Mountain township	99	17.2	12.1	23	396	19.2	18	100–	10.0	7	–	–	–	–

TIPSII [UPF] GPH505 CENSUS90 72583600 05/19/92 1:17 PM MACHINE: C DATA:CENSUS90S*PH5TIPSDA05. 05/06/92 10:49:08 TAPE: NONE FRAME: 234
TSF:CENSUS90*92. 05/06/92 10:50:30 UTF:CENSUS90*93. 05/06/92 10:50:30 META:CENSUS90S*PH5TABLES05. 05/06/92 11:07:49

Table 15. **Homeowner and Renter Characteristics: 1990**—Con.

[Data based on sample and subject to sampling variability, see text. For definitions of terms and meanings of symbols, see text]

State County County Subdivision Place	All owner-occupied housing units			Specified owner-occupied housing units						All renter-occupied housing units				
		Percent with householder moved into unit—		With a mortgage			Not mortgaged				Percent with householder moved into unit—		Specified renter paying cash rent	
	Total	1989 to March 1990	1969 or earlier	Total	Median selected monthly owner costs (dollars)	Median selected monthly owner costs as a percentage of household income in 1989	Total	Median selected monthly owner costs (dollars)	Median selected monthly owner costs as a percentage of household income in 1989	Total	1989 to March 1990	1969 or earlier	Median gross rent (dollars)	Median gross rent as a percentage of household income in 1989
Franklin County—Con.														
Mulberry township	81	7.4	17.3	–	–	–	13	154	10.0	7	100.0	–	125	10.0
Prairie township	827	8.0	22.2	357	402	23.2	298	158	13.2	198	46.5	6.6	278	24.1
Branch city (pt.)	2	100.0	–	–	–	–	–	–	–	6	100.0	–	–	–
Charleston city	636	9.0	20.1	307	399	20.8	251	159	13.1	179	43.0	6.1	279	24.3
Shores township	–	–	–	–	–	–	–	–	–	–	–	–	–	–
Six Mile township	25	–	64.0	9	1 375	35.0+	–	–	–	21	–	–	425	22.5
Walker township	78	15.4	25.6	7	250	35.0+	26	107	10.0	13	46.2	–	275	32.5
Wallace township	84	10.7	31.0	19	405	19.0	6	175	10.0	13	100.0	–	375	–
Watalula township	108	18.5	11.1	13	393	18.6	29	133	13.2	26	26.9	–	250	27.5
Weaver township	61	–	21.3	–	–	–	–	–	–	9	100.0	–	325	10.0
White Oak township	1 365	14.4	19.1	484	430	23.5	398	153	12.4	548	44.2	1.5	262	22.5
Ozark city	909	13.6	19.4	416	393	23.1	320	148	12.4	458	48.5	–	265	23.9
Wiederkehr Village city (pt.)	13	38.5	–	2	350	32.5	–	–	–	4	–	–	225	25.0
White Rock township	20	35.0	35.0	7	450	22.5	–	–	–	–	–	–	–	–
Wittich township	163	4.9	31.3	9	550	35.0+	40	131	27.5	45	–	–	175	10.0
Fulton County	3 277	9.2	20.5	602	378	22.6	818	150	13.5	733	52.0	4.0	248	29.1
Afton township	128	21.9	5.5	14	600	35.0+	14	150	10.0	15	60.0	–	325	35.0+
Bennett Bayou township	22	–	31.8	–	–	–	8	121	10.0	16	100.0	–	275	35.0+
Benton township	686	6.7	15.0	187	355	23.7	250	162	14.1	265	57.7	2.6	269	30.8
Salem city	404	8.4	19.6	133	370	24.2	211	168	15.1	188	53.2	3.7	255	30.6
Big Creek township	92	15.2	25.0	9	250	10.0	25	122	10.0	13	–	–	–	–
Cleveland township	159	8.8	28.9	21	344	16.2	–	–	–	10	–	–	–	–
Fulton township	278	9.7	23.4	59	343	16.9	60	138	19.4	46	69.6	–	229	22.9
Viola town	116	2.6	29.3	31	350	14.1	48	145	21.9	19	52.6	–	256	23.3
Mammoth Spring township	580	8.1	28.3	119	381	22.0	238	142	15.8	218	48.2	4.1	210	26.2
Mammoth Spring city	337	9.8	31.5	79	385	22.5	196	145	15.9	143	53.8	1.4	207	26.6
Mount Calm township	68	–	14.7	7	642	11.7	–	–	–	13	7.7	–	225	35.0+
Myatt township	77	10.4	33.8	–	–	–	–	–	–	–	–	–	–	–
Pleasant Ridge township	483	13.5	12.8	95	471	23.6	131	174	10.7	91	40.7	6.6	239	30.6
Cherokee Village-Hidden Valley CDP (pt.)	236	14.4	3.0	37	556	22.8	131	174	10.7	36	44.4	–	269	18.0
South Fork township	161	–	29.8	31	383	19.4	21	152	10.0	7	–	100.0	–	–
Strawberry township	182	13.2	11.0	29	272	29.6	21	122	10.0	3	–	–	225	10.0
Horseshoe Bend city (pt.)	12	41.7	–	7	325	35.0+	2	100–	10.0	–	–	–	–	–
Union township	65	15.4	24.6	9	550	35.0+	17	157	30.7	5	100.0	–	175	10.0
Vidette township	51	17.6	17.6	15	283	16.7	–	–	–	23	65.2	–	125	35.0+
Washington township	129	8.5	38.8	7	450	10.0	9	175	10.0	–	–	–	–	–
Wild Cherry township	12	–	–	–	–	–	6	125	10.0	–	–	–	–	–
Wilson township	104	–	16.3	–	–	–	18	100–	10.0	8	100.0	–	275	32.5
Garland County	21 837	10.3	20.8	7 485	523	21.2	8 529	180	13.3	8 999	46.3	2.9	327	28.4
Antioch township	1 162	7.2	13.7	343	702	23.8	410	222	12.9	318	34.6	1.3	364	24.1
Lake Hamilton CDP (pt.)	350	12.6	20.3	115	858	29.5	121	258	12.6	145	44.1	–	349	25.0
Bain township	1 725	11.5	13.7	491	468	20.0	513	185	12.2	393	66.7	–	328	25.7
Piney CDP (pt.)	814	10.3	17.1	261	482	21.1	257	204	12.8	175	68.6	–	331	31.7
Baxter township	180	27.8	18.9	28	453	20.0	32	100	22.5	36	22.2	11.1	225	23.8
Hale township	567	16.4	28.7	128	424	17.1	204	125	11.6	127	66.1	2.4	230	32.9
Mountain Pine city	222	8.6	41.0	58	436	14.1	122	136	12.4	71	66.2	–	229	31.5
Hot Springs township	10 293	8.6	30.3	3 616	510	20.9	4 597	177	14.6	6 567	43.9	3.4	313	29.8
Hot Springs city (pt.)	8 674	7.7	33.2	3 086	494	20.8	4 093	174	14.9	5 815	45.0	3.7	306	29.9
Lake Hamilton CDP (pt.)	73	8.2	9.6	14	1 750	10.0	21	190	15.0	18	–	–	275	10.0
Piney CDP (pt.)	7	–	–	–	–	–	–	–	–	9	–	–	275	35.0+
Rockwell CDP (pt.)	–	–	–	–	–	–	–	–	–	–	–	–	–	–
Jessieville township	2 228	12.4	3.5	714	596	23.6	1 244	189	11.0	479	61.8	1.7	523	23.5
Hot Springs Village CDP (pt.)	2 005	12.8	.6	697	601	23.5	1 176	192	10.9	420	65.5	–	540	24.2
Lake Hamilton township	1 246	13.8	14.9	605	554	23.6	450	212	13.6	287	55.7	1.4	411	19.4
Rockwell CDP (pt.)	834	8.4	17.1	402	533	22.0	310	196	12.9	200	72.0	–	456	17.1
Lee township	456	5.7	9.2	155	491	19.1	139	187	11.6	16	68.8	–	–	–
Rockwell CDP (pt.)	8	–	–	8	650	22.5	–	–	–	–	–	–	–	–
Mazarn township	270	13.7	11.5	51	429	19.6	41	132	13.7	65	23.1	–	100–	10.0
Mill township	1 176	6.1	12.5	539	553	18.0	266	171	12.7	215	63.3	–	342	23.2
Phillips township	103	8.7	9.7	21	483	19.1	5	100–	35.0+	30	56.7	–	338	35.0+
Lonsdale town	34	11.8	5.9	13	488	22.9	5	100–	35.0+	15	60.0	–	313	35.0+
Sulphur township	685	14.6	13.9	262	566	21.9	158	196	14.2	107	39.3	–	443	25.2
Union township	1 153	13.9	13.7	306	494	23.5	362	147	12.9	250	48.4	2.0	272	22.5
Hot Springs city (pt.)	–	–	–	–	–	–	–	–	–	–	–	–	–	–
Hot Springs Village CDP (pt.)	125	16.8	24.8	14	600	32.5	50	164	10.0	8	–	–	100–	10.0
Valley township	339	13.3	20.9	88	474	18.3	84	100–	10.9	63	20.6	7.9	310	35.0+
Whittington township	254	11.8	6.7	138	436	15.2	24	233	10.0	46	23.9	8.7	254	20.2
Grant County	4 242	8.8	24.8	1 345	514	17.3	1 100	170	13.9	876	44.4	9.7	312	24.2
Calvert township	337	7.7	20.2	105	528	18.1	58	124	17.7	68	41.2	19.1	250	16.7
Darysaw township	201	13.9	23.9	32	479	16.8	43	202	14.6	10	50.0	–	300	10.0
Davis township	56	3.6	19.6	11	392	10.0	13	175	11.8	11	–	54.5	–	–
Dekalb township	184	9.8	35.3	40	500	11.8	53	167	14.7	33	30.3	15.2	233	21.7
Tull town	89	3.4	31.5	31	519	12.4	26	150	11.3	20	50.0	25.0	400	24.2
Fenter township	249	8.0	32.9	63	387	15.7	65	177	13.5	45	40.0	11.1	268	20.9
Poyen town	104	5.8	31.7	28	380	16.5	47	169	15.7	24	25.0	12.5	275	20.0
Franklin township	88	–	15.9	32	520	13.3	25	100–	10.0	10	40.0	60.0	425	35.0+
Madison township	167	4.2	34.7	26	350	13.7	45	163	14.1	40	60.0	15.0	167	25.8
Merry Green township	1 577	10.0	25.7	649	549	19.4	488	176	15.1	448	47.5	3.8	322	25.5
Sheridan city	884	14.9	23.5	432	551	17.8	287	191	17.4	301	47.8	–	316	27.0
River township	362	3.9	35.1	91	393	15.6	125	184	13.0	66	36.4	34.8	285	27.5
Prattsville town	84	8.3	41.7	31	563	16.3	44	218	12.4	18	44.4	11.1	366	35.0+
Simpson township	438	11.4	18.5	70	443	16.8	49	160	11.7	94	41.5	–	355	29.3
Tennessee township	226	12.8	20.4	39	406	21.3	60	163	10.6	26	57.7	15.4	308	20.4
Leola town	144	18.1	18.8	39	406	21.3	41	175	10.9	24	62.5	8.3	308	20.4
Washington township	357	6.4	13.7	187	521	15.7	76	200	11.9	25	36.0	–	379	11.9
Greene County	9 000	9.9	23.3	3 331	426	18.0	2 915	143	12.3	3 325	48.8	3.4	274	25.1
Blue Cane township	33	–	42.4	–	–	–	7	125	10.0	10	50.0	50.0	225	32.5
Breckenridge township	328	11.9	23.2	57	380	17.3	73	155	12.2	32	53.1	–	242	13.3
Lafe town	91	13.2	28.6	22	350	16.9	34	164	16.2	17	70.6	–	221	15.7

TIPSII [UPF] GPH505 CENSUS90 72583600 05/19/92 1:17 PM MACHINE: C DATA:CENSUS90S*PH5TIPSDA05. 05/06/92 10:49:08 TAPE: NONE FRAME: 235
TSF:CENSUS90*92. 05/06/92 10:50:30 UTF:CENSUS90*93. 05/06/92 10:50:30 META:CENSUS90S*PH5TABLES05. 05/06/92 11:07:49

[Data based on sample and subject to sampling variability, see text. For definitions of terms and meanings of symbols, see text]

State County County Subdivision Place	All owner-occupied housing units			Specified owner-occupied housing units						All renter-occupied housing units				
		Percent with householder moved into unit—		With a mortgage			Not mortgaged				Percent with householder moved into unit—		Specified renter paying cash rent	
	Total	1989 to March 1990	1969 or earlier	Total	Median selected monthly owner costs (dollars)	Median selected monthly owner costs as a percentage of household income in 1989	Total	Median selected monthly owner costs (dollars)	Median selected monthly owner costs as a percentage of household income in 1989	Total	1989 to March 1990	1969 or earlier	Median gross rent (dollars)	Median gross rent as a percentage of household income in 1989
Greene County—Con.														
Bryan township	82	–	52.4	4	650	35.0+	33	159	10.0	32	37.5	–	258	24.2
Cache township	235	10.6	25.5	67	497	16.3	37	174	10.0	91	29.7	9.9	222	32.5
Clark township	4 028	9.6	26.5	1 673	405	17.1	1 705	136	12.5	2 148	49.7	1.8	277	27.3
Paragould city (pt.)	3 841	9.9	26.4	1 643	405	17.0	1 656	136	12.5	2 103	50.0	1.9	277	27.3
Collier township	125	–	31.2	48	439	24.7	32	133	13.3	37	78.4	–	230	21.5
Paragould city (pt.)	21	–	–	–	–	–	–	–	–	10	100.0	–	225	22.5
Crowley township	84	9.5	33.3	6	250	10.0	36	167	12.0	21	–	–	195	10.0
Evening Shade township	29	–	48.3	8	250	10.0	–	–	–	5	–	–	175	22.5
Friendship township	205	2.4	40.0	60	437	20.0	28	146	10.0	40	90.0	–	277	23.6
Hays township	47	14.9	–	8	450	10.0	7	125	10.0	26	73.1	–	309	16.4
Hopewell township	100	17.0	42.0	6	250	35.0+	16	208	12.3	33	63.6	–	205	10.0
Hurricane township	420	8.6	22.4	131	409	18.2	170	143	14.1	181	54.7	2.8	239	25.0
Marmaduke city	312	7.7	26.9	92	368	20.0	159	144	14.5	160	55.6	1.3	225	27.5
Jones township	195	2.6	36.4	36	327	17.1	72	150	14.1	35	34.3	28.6	288	17.5
Delaplaine town	39	7.7	43.6	8	350	35.0+	22	135	12.9	12	58.3	25.0	288	17.5
Lake township	88	6.8	31.8	26	300	13.0	12	100–	10.0	25	56.0	–	211	10.0
Main Shore township	68	–	20.6	28	426	22.3	7	225	10.0	22	68.2	31.8	325	35.0+
Poland township	347	16.7	10.1	59	582	20.5	53	164	12.0	26	–	30.8	147	29.7
Reynolds township	29	–	20.7	8	200–	22.5	–	–	–	4	100.0	–	175	10.0
St. Francis township	231	3.5	21.6	71	508	14.8	40	169	10.0	25	44.0	–	371	28.5
Paragould city (pt.)	–	–	–	–	–	–	–	–	–	–	–	–	–	–
Salem township	147	12.9	24.5	40	383	17.4	37	203	14.2	65	13.8	–	214	15.0
Shady Grove township	69	27.5	36.2	8	450	10.0	17	175	25.3	–	–	–	–	–
Spring Grove township	1 367	14.3	11.2	763	461	19.1	375	144	11.6	313	48.6	2.2	300	21.8
Paragould city (pt.)	1 157	15.0	9.9	668	466	18.9	337	143	11.5	300	50.7	2.3	303	21.7
Sugar Creek township	170	7.1	23.5	71	382	18.7	31	183	10.7	32	46.9	37.5	283	10.0
Union township	525	7.6	10.5	144	442	21.4	106	169	12.5	113	51.3	1.8	292	24.6
Oak Grove Heights town	140	12.1	10.7	65	463	20.5	37	188	11.9	37	78.4	5.4	311	20.0
Paragould city (pt.)	–	–	–	–	–	–	–	–	–	–	–	–	–	–
Walnut Corner township	48	–	41.7	9	450	10.0	21	202	10.0	9	–	100.0	175	10.0
Hempstead County	6 043	8.5	28.8	1 888	421	20.3	1 924	154	13.9	2 169	44.4	9.3	288	28.4
Bodcaw township	150	12.7	30.7	26	600	25.7	38	105	12.8	12	100.0	–	125	35.0+
Patmos town	15	–	–	6	625	10.0	5	175	10.0	–	–	–	–	–
Bois d'Arc township	271	9.2	34.7	81	426	24.9	109	134	13.3	36	16.7	19.4	195	18.0
Fulton city	78	11.5	41.0	17	419	21.9	37	132	14.3	18	33.3	38.9	238	35.0+
McNab town	34	–	–	9	450	22.5	18	100–	10.0	–	–	–	–	–
De Roan township	3 324	8.5	28.2	1 329	436	19.5	1 210	166	14.0	1 574	48.7	5.5	296	30.4
Hope city	2 367	8.6	33.0	984	417	20.2	1 079	166	14.4	1 357	48.7	5.7	301	30.9
Perrytown city	79	12.7	17.7	24	345	21.7	6	183	10.0	22	54.5	9.1	275	16.7
Garland township	98	21.4	8.2	–	–	–	7	125	10.0	40	12.5	–	275	27.5
Mine Creek township	412	7.5	26.0	55	450	21.6	87	125	22.9	107	48.6	13.1	270	13.9
Ozan city (pt.)	9	–	33.3	8	333	13.3	1	175	10.0	–	–	–	–	–
Noland township	107	.9	34.6	45	200–	20.5	29	169	10.8	25	–	–	233	13.3
Emmet city (pt.)	–	–	–	–	–	–	–	–	–	–	–	–	–	–
Ozan township	433	6.9	38.3	111	354	20.0	103	138	16.3	68	38.2	23.5	247	13.2
Oakhaven city	3	–	–	1	750	22.5	2	225	10.0	2	100.0	–	575	35.0+
Ozan city (pt.)	16	–	37.5	6	575	35.0+	4	175	32.5	5	–	–	142	10.0
Washington city	71	–	46.5	11	345	22.5	43	122	21.3	12	83.3	16.7	292	10.0
Redland township	206	10.2	27.2	39	350	20.5	55	146	14.9	40	32.5	22.5	242	21.5
McCaskill city	25	12.0	12.0	9	364	12.9	6	120	35.0+	4	50.0	–	275	22.5
Saline township	234	–	36.3	49	412	17.5	77	148	15.6	65	–	36.9	292	29.2
Springhill township	386	11.7	28.5	83	452	17.7	97	136	10.9	111	37.8	34.2	232	15.4
Wallaceburg township	299	8.7	19.7	29	270	22.5	80	138	11.0	45	51.1	4.4	358	13.8
Blevins city	99	6.1	29.3	29	270	22.5	37	136	11.6	20	65.0	–	358	13.8
Water Creek township	123	9.8	29.3	41	367	30.8	32	107	13.3	46	41.3	13.0	275	23.0
Hot Spring County	7 856	8.4	29.3	2 406	455	20.9	2 508	162	13.4	2 259	44.8	8.0	297	24.9
Antioch township	156	–	46.2	12	450	10.0	30	100–	16.7	8	–	100.0	–	–
Big Creek township	98	5.1	27.6	19	350	32.1	22	100–	10.0	6	–	–	225	27.5
Bismarck township	447	11.6	13.0	82	643	30.3	79	160	17.2	100	58.0	6.0	356	30.0
Brown Springs township	54	25.9	22.2	12	286	35.0+	5	175	10.0	9	55.6	–	175	35.0+
Butterfield township	332	10.2	25.9	168	557	18.9	85	163	14.9	48	25.0	6.3	333	23.1
Malvern city (pt.)	–	–	–	–	–	–	–	–	–	–	–	–	–	–
Rockport town (pt.)	–	–	–	–	–	–	–	–	–	–	–	–	–	–
Clear Creek township	121	5.8	26.4	15	368	15.0	29	157	12.1	9	33.3	–	100–	10.0
De Roche township	298	10.4	19.5	48	369	26.0	46	167	14.8	29	48.3	–	403	35.0+
Dover township	105	15.2	29.5	38	488	15.2	19	222	13.6	7	100.0	–	–	–
Fenter township	3 477	7.6	34.2	1 345	442	20.9	1 607	165	13.4	1 434	49.0	5.6	295	26.3
Malvern city (pt.)	2 576	7.7	37.5	1 070	421	21.5	1 303	160	13.7	1 258	46.3	5.1	286	26.8
Perla town	45	–	26.7	18	550	35.0+	15	145	10.0	20	20.0	45.0	356	35.0+
Rockport town (pt.)	137	7.3	35.8	43	515	19.5	53	173	13.9	17	64.7	11.8	275	17.1
Gifford township	331	14.2	19.0	87	485	18.0	87	129	12.2	62	30.6	17.7	275	14.2
Harrison township	74	10.8	27.0	7	350	10.0	25	100–	10.0	14	28.6	–	–	–
Henderson township	237	2.5	33.8	24	633	25.8	25	100–	15.6	34	–	38.2	105	35.0+
Lone Hill township	185	–	28.6	53	505	24.7	36	169	18.9	29	55.2	–	188	21.7
Magnet township	492	5.5	21.3	208	511	22.1	103	216	13.7	157	56.7	7.0	326	21.6
Midway township	305	11.1	28.2	93	496	21.3	97	163	10.0	76	44.7	7.9	354	21.5
Montgomery township	243	9.1	15.6	50	396	20.0	20	160	10.0	70	31.4	37.1	242	20.0
Ouachita township	204	11.8	37.3	20	417	13.3	50	157	13.9	32	75.0	–	191	35.0+
Prairie township	239	5.0	33.1	46	452	13.9	51	153	13.6	64	4.7	9.4	323	21.7
Friendship town	50	4.0	34.0	8	443	11.4	15	115	22.5	11	–	36.4	292	35.0+
Saline township	350	16.0	21.7	70	423	16.3	49	202	13.6	60	–	16.7	325	27.5
Valley township	108	–	51.9	9	350	22.5	43	100–	14.3	11	–	–	–	–
Howard County	3 661	7.6	30.6	1 010	445	19.2	1 145	144	13.3	1 314	46.7	7.2	270	21.7
Blackland township	62	–	51.6	11	250	13.8	22	133	10.0	9	44.4	22.2	242	18.0
Blue Bayou township	31	–	25.8	7	350	10.0	8	175	10.0	–	–	–	–	–
Blue Ridge township	55	–	54.5	7	250	10.0	–	–	–	–	–	–	–	–
Brewer township	43	–	14.0	–	–	–	–	–	–	22	–	–	325	32.5
Buck Range township	60	–	11.7	7	250	35.0+	11	175	10.0	23	26.1	–	169	16.4
Burg township	25	–	32.0	8	650	22.5	–	–	–	–	–	–	–	–
Center Point township	223	9.0	21.1	23	528	32.2	56	111	11.7	27	22.2	77.8	138	28.8

TIPSII [UPF] GPH505 CENSUS90 72583600 05/19/92 1:17 PM MACHINE: C DATA:CENSUS90S*PH5TIPSDA05. 05/06/92 10:49:08 TAPE: NONE FRAME: 236
TSF:CENSUS90*92. 05/06/92 10:50:30 UTF:CENSUS90*93. 05/06/92 10:50:30 META:CENSUS90S*PH5TABLES05. 05/06/92 11:07:49

Table 15. **Homeowner and Renter Characteristics: 1990**—Con.

[Data based on sample and subject to sampling variability, see text. For definitions of terms and meanings of symbols, see text]

State County County Subdivision Place	All owner-occupied housing units			Specified owner-occupied housing units						All renter-occupied housing units				
		Percent with householder moved into unit—		With a mortgage			Not mortgaged				Percent with householder moved into unit—		Specified renter paying cash rent	
	Total	1989 to March 1990	1969 or earlier	Total	Median selected monthly owner costs (dollars)	Median selected monthly owner costs as a percentage of household income in 1989	Total	Median selected monthly owner costs (dollars)	Median selected monthly owner costs as a percentage of household income in 1989	Total	1989 to March 1990	1969 or earlier	Median gross rent (dollars)	Median gross rent as a percentage of household income in 1989
Howard County—Con.														
Clay township	64	–	71.9	–	–	–	15	208	10.0	–	–	–	–	–
County Line township	161	4.3	22.4	38	452	16.5	29	192	10.0	30	50.0	–	206	10.0
Dillard township	102	–	33.3	11	539	21.9	19	100–	20.7	3	–	–	–	–
Duckett township	9	–	–	–	–	–	–	–	–	7	–	–	275	22.5
Franklin township	107	–	26.2	2	350	35.0+	30	134	14.3	11	–	81.8	–	–
Holly Creek township	72	–	20.8	–	–	–	15	100–	10.0	26	42.3	38.5	225	20.0
Madison township	500	13.2	29.4	112	413	18.4	193	146	13.0	136	45.6	6.6	244	24.4
Dierks city	361	8.3	37.7	94	383	18.1	172	144	13.4	123	44.7	4.9	241	25.0
Mineral Springs township	320	6.3	29.7	125	418	19.4	128	141	14.7	105	43.8	7.6	304	24.1
Mineral Springs city	288	4.9	28.1	125	418	19.4	115	144	15.5	100	44.0	8.0	302	24.6
Mountain township	88	10.2	–	27	510	12.3	6	125	10.0	25	24.0	–	325	32.5
Muddy Fork township	41	14.6	14.6	7	850	22.5	–	–	–	6	–	–	–	–
Nashville township	1 440	10.0	32.8	545	465	20.1	538	149	13.6	817	51.7	2.9	279	21.7
Nashville city	994	8.5	34.0	404	472	20.8	478	149	13.5	709	51.5	2.3	278	23.8
Saline township	26	–	–	12	650	10.0	–	–	–	14	–	64.3	225	10.0
Saratoga township	72	–	34.7	21	330	15.0	28	185	10.0	14	50.0	–	225	10.0
Tollette township	84	8.3	33.3	28	378	17.5	38	145	20.0	14	28.6	14.3	270	27.5
Tollette town	84	8.3	33.3	28	378	17.5	38	145	20.0	14	28.6	14.3	270	27.5
Umpire township	76	–	65.8	19	605	10.0	9	125	35.0+	25	100.0	–	225	10.0
Independence County	8 915	10.4	24.1	3 062	461	19.2	2 627	161	13.5	2 931	44.7	5.5	300	23.7
Ashley township	357	14.3	11.2	132	511	17.8	88	150	11.4	88	53.4	–	362	27.5
Barren township	253	11.1	14.6	62	369	17.7	60	157	12.5	61	57.4	–	310	35.0+
Cave City city (pt.)	20	–	85.0	2	350	35.0+	15	158	15.0	14	64.3	–	238	15.0
Big Bottom township	366	10.1	28.7	121	351	18.2	146	159	12.7	144	41.7	11.8	272	25.3
Newark city (pt.)	311	9.6	25.7	103	343	19.8	132	162	12.8	125	37.6	11.2	280	25.2
Black River township	70	–	50.0	–	–	–	30	175	13.0	34	44.1	–	200	32.5
Cushman township	245	12.2	16.7	50	408	27.8	45	100–	13.2	88	71.6	11.4	189	17.3
Cushman town (pt.)	56	7.1	17.9	12	450	22.5	23	108	12.8	28	53.6	10.7	193	24.0
Departee township	101	–	22.8	20	450	15.4	–	–	–	–	–	–	–	–
Dota township	204	6.9	7.4	28	347	22.5	25	177	25.2	32	18.8	–	557	35.0+
Fairview township	416	11.3	28.6	103	429	22.1	100	146	14.9	51	52.9	3.9	327	16.7
Pleasant Plains town	77	–	31.2	24	400	20.0	36	179	14.4	14	50.0	–	358	16.7
Gainsboro township	263	11.8	24.7	84	405	16.5	58	144	20.0	58	53.4	–	228	15.7
Greenbrier township	444	13.3	14.0	177	454	18.4	134	139	12.8	152	43.4	4.6	289	22.8
Hill township	88	26.1	9.1	9	350	10.0	20	125	23.3	37	40.5	40.5	125	35.0
Huff township	170	4.1	37.1	39	407	17.7	35	144	15.9	16	56.3	–	325	35.0+
Jefferson township	61	13.1	11.5	6	350	10.0	14	125	10.0	3	–	–	–	–
Liberty township	213	6.1	44.1	40	343	19.0	34	105	12.1	23	69.6	30.4	225	35.0+
Logan township	28	17.9	–	5	450	10.0	–	–	–	6	–	–	–	–
McHue township	1 033	11.1	20.3	426	534	17.6	280	175	13.3	242	55.4	–	270	23.5
Batesville city (pt.)	–	–	–	–	–	–	–	–	–	–	–	–	–	–
Magness township	144	3.5	35.4	40	436	19.0	29	138	16.1	26	50.0	7.7	464	35.0+
Magness town	63	4.8	44.4	17	375	24.4	23	127	19.2	8	50.0	25.0	300	27.5
Marshell township	53	–	20.8	–	–	–	6	125	10.0	–	–	–	–	–
Moorefield township	536	17.0	16.4	290	557	15.6	109	191	13.5	117	59.0	10.3	309	21.3
Batesville city (pt.)	237	21.1	–	182	583	16.4	32	217	10.0	29	24.1	–	510	15.0
Moorefield town	49	10.2	22.4	18	720	13.8	22	186	12.2	14	64.3	–	346	35.0+
Oil Trough township	171	16.4	42.7	50	300	19.2	55	171	24.3	62	40.3	3.2	280	20.8
Oil Trough city	61	13.1	37.7	28	256	16.5	25	139	24.2	32	31.3	6.3	250	24.2
Relief township	110	12.7	4.5	10	550	35.0+	15	175	10.0	22	31.8	36.4	375	27.5
Rosie township	125	4.8	32.8	26	500	13.0	31	140	25.4	36	61.1	–	292	13.8
Ruddell township	2 516	9.0	29.5	1 101	463	21.2	1 070	167	12.9	1 490	41.6	4.6	312	24.7
Batesville city (pt.)	2 084	9.4	30.4	926	477	20.8	959	170	12.7	1 328	42.5	4.3	321	24.7
Salado township	277	5.8	22.7	61	450	20.9	80	171	19.0	38	31.6	–	326	20.4
Union township	109	10.1	19.3	21	435	17.5	26	144	13.0	20	50.0	–	219	24.3
Cushman town (pt.)	66	7.6	16.7	17	423	20.5	22	144	12.2	20	50.0	–	219	24.3
Washington township	256	7.0	25.8	36	272	12.4	73	113	13.8	38	–	18.4	303	20.3
White River township	216	16.7	19.9	93	407	22.0	57	157	12.8	31	29.0	16.1	318	19.0
Sulphur Rock town	107	8.4	32.7	37	350	28.4	47	146	13.6	23	39.1	21.7	311	21.3
Wycough township	90	5.6	26.7	32	457	27.0	7	115	10.0	16	–	–	388	12.2
Newark city (pt.)	5	60.0	40.0	–	–	–	2	100–	10.0	2	–	–	325	10.0
Izard County	3 737	9.8	19.5	792	402	22.5	1 172	169	12.9	947	47.6	2.6	249	25.4
Athens township	56	12.5	26.8	12	200–	17.1	5	100–	10.0	–	–	–	–	–
Baker township	84	4.8	15.5	20	617	22.9	32	162	10.0	4	100.0	–	125	10.0
Horseshoe Bend city (pt.)	22	–	–	4	500	30.0	13	164	10.0	–	–	–	–	–
Oxford city (pt.)	–	–	–	–	–	–	–	–	–	2	100.0	–	125	10.0
Barren Fork township	154	11.7	17.5	49	355	24.2	30	159	20.6	31	25.8	9.7	183	28.3
Mount Pleasant town (pt.)	96	13.5	18.8	41	362	24.2	29	157	20.8	21	38.1	14.3	171	31.3
Big Spring township	59	8.5	13.6	11	408	30.4	8	133	13.3	5	60.0	–	–	–
Bryan township	113	9.7	11.5	13	607	18.6	17	125	14.2	25	36.0	–	–	–
Claiborne township	47	–	14.9	8	433	35.0+	6	125	12.0	5	–	–	225	35.0+
Calico Rock city (pt.)	–	–	–	–	–	–	–	–	–	–	–	–	–	–
Drytown township	82	4.9	20.7	21	358	19.1	14	138	12.7	7	57.1	–	213	23.8
Mount Pleasant town (pt.)	40	5.0	30.0	6	450	27.5	3	138	15.0	7	57.1	–	213	23.8
Franklin township	119	9.2	15.1	27	407	15.0	26	155	25.0	28	50.0	–	238	35.0
Franklin town (pt.)	71	12.7	11.3	13	430	21.3	21	152	27.5	20	65.0	–	238	35.0
Horseshoe Bend city (pt.)	1	–	–	–	–	–	1	325	27.5	–	–	–	–	–
Gid township	78	7.7	29.5	–	–	–	5	125	10.0	3	–	–	–	–
Guion township	34	–	64.7	–	–	–	32	125	13.9	13	30.8	15.4	275	15.0
Guion town	30	–	66.7	–	–	–	30	125	14.3	13	30.8	15.4	275	15.0
Guthrie township	52	–	28.8	1	350	10.0	–	–	–	–	–	–	–	–
Jefferson township	956	10.8	4.4	164	457	27.7	517	197	11.7	193	61.7	–	291	28.8
Franklin town (pt.)	–	–	–	–	–	–	–	–	–	–	–	–	–	–
Horseshoe Bend city (pt.)	894	11.5	2.2	146	469	25.0	493	196	11.8	182	64.3	–	291	28.8
Lacrosse township	55	10.9	30.9	–	–	–	–	–	–	15	100.0	–	175	10.0
Lafferty township	35	14.3	51.4	11	392	29.6	–	–	–	–	–	–	–	–
Lunenburg township	42	16.7	19.0	–	–	–	1	100–	10.0	8	–	–	–	–
Mill Creek township	554	8.5	27.8	206	404	20.6	193	140	13.0	203	47.3	–	230	24.6
Melbourne city (pt.)	445	8.8	29.2	184	400	20.6	175	142	13.1	179	45.3	–	226	24.1
Mount Olive township	28	21.4	–	–	–	–	–	–	–	–	–	–	–	–
Newburg township	184	12.0	23.9	35	413	27.7	23	128	10.0	29	13.8	–	204	34.4

TIPSII [UPF] GPH505 CENSUS90 72583600 05/19/92 1:17 PM MACHINE: C DATA:CENSUS90S*PH5TIPSDA05. 05/06/92 10:49:08 TAPE: NONE FRAME: 237
TSF:CENSUS90*92. 05/06/92 10:50:30 UTF:CENSUS90*93. 05/06/92 10:50:30 META:CENSUS90S*PH5TABLES05. 05/06/92 11:07:49

Table 15. **Homeowner and Renter Characteristics: 1990**—Con.

[Data based on sample and subject to sampling variability, see text. For definitions of terms and meanings of symbols, see text]

State County County Subdivision Place	All owner-occupied housing units			Specified owner-occupied housing units						All renter-occupied housing units				
		Percent with householder moved into unit—		With a mortgage			Not mortgaged				Percent with householder moved into unit—		Specified renter paying cash rent	
	Total	1989 to March 1990	1969 or earlier	Total	Median selected monthly owner costs (dollars)	Median selected monthly owner costs as a percentage of household income in 1989	Total	Median selected monthly owner costs (dollars)	Median selected monthly owner costs as a percentage of household income in 1989	Total	1989 to March 1990	1969 or earlier	Median gross rent (dollars)	Median gross rent as a percentage of household income in 1989
Izard County—Con.														
Newburg township—Con.														
Oxford city (pt.)	10	20.0	30.0	2	450	22.5	3	100–	10.0	2	100.0	–	–	–
New Hope township	217	15.2	19.4	51	360	21.0	58	133	20.5	71	50.7	14.1	263	24.4
Oxford city (pt.)	165	12.1	22.4	46	367	20.8	56	131	20.0	62	48.4	12.9	267	23.8
Pleasant Hill township	73	9.6	31.5	–	–	–	–	–	–	13	46.2	–	175	10.0
Sage township	83	10.8	39.8	12	400	22.5	25	170	17.9	20	50.0	–	313	27.0
Melbourne city (pt.)	14	–	21.4	2	350	27.5	6	167	22.5	–	–	–	–	–
Strawberry township	41	17.1	34.1	–	–	–	6	100–	10.0	23	–	–	–	–
Union township	498	9.4	22.9	129	422	20.1	169	153	13.5	243	49.0	4.1	241	23.8
Calico Rock city (pt.)	255	10.6	27.8	73	389	23.0	110	150	14.5	114	37.7	7.0	257	24.3
Pineville town	74	10.8	23.0	19	450	13.6	25	173	14.7	13	61.5	15.4	306	22.5
Violet Hill township	70	–	48.6	16	233	10.0	–	–	–	–	–	–	–	–
White River township	23	–	30.4	6	250	10.0	5	125	10.0	8	–	–	–	–
Jackson County	5 047	8.6	30.1	1 924	433	20.6	1 927	168	13.9	2 314	46.1	6.1	271	27.5
Barren township	250	12.0	26.4	29	419	16.1	32	165	10.0	47	85.1	14.9	189	35.0+
Bateman township	17	–	–	10	450	27.5	7	175	10.0	6	–	100.0	–	–
Newport city (pt.)	–	–	–	–	–	–	–	–	–	–	–	–	–	–
Bird township	766	6.9	31.6	339	388	21.1	283	170	15.5	274	44.2	8.8	283	25.5
Tuckerman city (pt.)	609	6.4	29.7	301	396	23.0	245	169	16.8	197	50.3	5.1	307	27.5
Breckenridge township	179	10.1	19.0	67	395	24.5	75	190	14.9	66	47.0	13.6	203	24.5
Tupelo town	59	11.9	22.0	20	414	27.5	32	156	17.6	25	76.0	–	235	15.7
Weldon town	33	–	15.2	21	442	20.8	8	217	16.0	7	–	42.9	208	16.7
Bryan township	38	–	31.6	12	300	25.0	–	–	–	21	33.3	66.7	–	–
Cache township	116	15.5	34.5	23	407	12.8	33	182	16.5	7	–	100.0	–	–
Cow Lake township	136	6.6	38.2	32	358	20.0	48	165	14.1	62	38.7	3.2	213	23.8
Beedeville town	31	–	35.5	15	288	35.0+	16	144	13.3	30	50.0	6.7	223	28.8
Glaize township	255	7.8	22.0	47	341	20.1	85	139	11.6	62	33.9	8.1	225	12.9
Glass township	349	12.0	27.5	157	322	19.9	118	158	16.4	106	49.1	7.5	306	25.0
Swifton city	237	10.1	26.2	114	343	22.3	95	168	18.8	83	60.2	2.4	294	23.1
Grubbs township	219	6.4	33.3	68	383	19.4	84	156	17.9	105	40.0	2.9	274	28.3
Grubbs town	145	6.2	22.1	54	410	18.0	53	165	18.3	74	35.1	4.1	268	30.7
Jefferson township	346	13.3	21.1	125	424	16.2	101	170	11.7	47	57.4	4.3	280	35.0+
Campbell Station town	92	3.3	25.0	48	456	15.5	31	166	14.1	7	71.4	–	413	21.3
Diaz city (pt.)	69	18.8	10.1	31	450	15.5	14	180	10.0	12	66.7	16.7	290	35.0+
Jacksonport town	88	10.2	23.9	18	400	15.0	28	163	12.7	14	35.7	–	246	35.0+
Tuckerman city (pt.)	5	–	40.0	5	375	10.0	–	–	–	2	–	–	–	–
Richwoods township	158	12.7	34.8	18	500	18.0	55	149	19.6	50	10.0	18.0	175	10.0
Amagon town	37	21.6	29.7	6	367	12.0	19	125	11.9	17	29.4	–	200	10.0
Union township	2 073	8.0	32.6	973	473	21.4	932	175	13.2	1 426	47.7	3.2	275	28.2
Diaz city (pt.)	254	11.4	9.1	172	425	23.5	55	204	13.1	122	46.7	–	276	29.7
Newport city (pt.)	1 621	7.5	37.0	739	489	20.5	807	173	12.8	1 251	47.7	2.8	273	28.0
Village township	145	–	31.0	24	514	14.1	74	139	15.4	35	48.6	–	253	30.3
Diaz city (pt.)	–	–	–	–	–	–	–	–	–	–	–	–	–	–
Newport city (pt.)	60	–	33.3	7	550	32.5	40	138	27.3	17	100.0	–	253	30.3
Jefferson County	20 121	7.4	31.4	8 291	513	17.0	7 608	190	15.0	9 880	39.9	4.3	337	28.1
Barraque township	533	11.1	14.6	169	561	17.1	126	187	16.1	146	54.1	2.1	404	18.6
Redfield town	274	14.6	15.3	110	575	20.0	68	181	16.6	110	60.0	2.7	386	19.4
Bogy township	40	20.0	40.0	–	–	–	7	125	10.0	47	–	–	125	10.0
Bolivar township	85	17.6	25.9	17	265	21.8	21	131	10.0	22	–	45.5	325	35.0+
Dudley Lake township	176	9.7	50.0	30	263	12.0	85	139	13.5	84	32.1	17.9	294	14.2
Dunnington township	129	–	47.3	16	400	14.5	78	189	15.9	87	19.5	11.5	245	23.3
Wabbaseka city	86	–	57.0	10	350	25.0	60	166	12.8	52	28.8	13.5	225	27.1
Jefferson township	455	14.5	9.0	160	653	21.3	108	208	12.9	76	52.6	11.8	330	28.4
Melton township	229	5.2	16.2	82	476	21.3	43	179	13.8	36	16.7	44.4	325	10.0
Niven township	539	8.0	19.9	299	554	14.8	123	197	17.4	87	41.4	–	467	22.2
Old River township	17	–	41.2	–	–	–	17	142	10.0	5	–	–	125	35.0+
Pastoria township	69	5.8	56.5	19	542	22.9	35	226	14.0	40	77.5	–	168	35.0+
Plum Bayou township	497	6.2	35.2	139	361	19.3	242	170	17.5	261	24.9	9.6	253	31.0
Altheimer city	224	3.1	33.0	77	317	31.6	114	166	14.9	102	31.4	10.8	242	30.6
Sherrill town	27	25.9	66.7	8	280	32.5	15	125	18.8	8	37.5	37.5	175	16.7
Richland township	153	6.5	54.9	29	406	26.7	37	177	18.5	68	14.7	17.6	325	35.0+
Roberts township	136	10.3	57.4	37	454	19.4	54	169	14.6	45	22.2	–	373	27.3
Humphrey town (pt.)	90	15.6	45.6	22	422	16.9	37	155	15.4	31	32.3	–	338	22.5
Spring township	775	9.3	16.1	276	533	14.9	187	203	11.5	113	32.7	–	376	18.8
Talladega township	286	9.4	11.2	70	627	13.2	91	175	14.0	47	61.7	–	314	15.4
Vaugine township	12 957	6.8	36.5	5 781	497	17.6	5 452	192	15.7	7 991	40.9	3.7	333	29.1
Pine Bluff city	12 886	6.8	36.5	5 761	496	17.5	5 422	192	15.7	7 985	40.8	3.7	333	29.1
Victoria township	121	5.8	42.1	12	400	10.0	46	275	12.4	51	68.6	9.8	350	35.0+
Villemont township	8	–	–	–	–	–	8	225	10.0	30	–	–	–	–
Washington township	2 324	8.0	21.1	866	574	14.5	757	182	12.9	586	38.6	4.1	397	18.2
White Hall city	1 028	5.9	20.4	499	591	15.2	341	188	13.6	300	42.3	2.3	432	18.7
Whiteville township	592	6.8	11.0	289	569	16.1	91	185	12.6	58	50.0	–	652	15.8
Johnson County	5 307	10.5	24.3	1 467	416	18.5	1 660	140	12.6	1 752	51.6	3.5	267	24.6
Batson township	72	15.3	23.6	6	350	10.0	–	–	–	18	38.9	–	275	27.5
Dickerson township	6	–	–	–	–	–	–	–	–	6	–	–	–	–
Grant township	359	8.4	33.1	83	379	21.5	140	140	13.5	136	48.5	3.7	263	34.7
Coal Hill city	278	6.1	30.9	72	388	22.5	131	143	13.8	114	49.1	4.4	260	35.0+
Hickey township	120	–	30.0	6	850	10.0	18	125	16.4	19	52.6	–	194	10.0
Hill township	23	–	26.1	–	–	–	–	–	–	–	–	–	–	–
Horsehead township	164	7.3	15.2	31	323	26.0	12	175	25.0	12	41.7	–	–	–
Howell township	297	8.4	9.4	80	462	17.8	121	151	12.9	26	38.5	3.8	294	35.0+
Knoxville city	86	7.0	24.4	27	439	21.9	45	133	12.9	10	10.0	10.0	275	30.0
King township	310	6.1	23.5	77	468	21.8	40	145	11.8	22	72.7	–	400	27.5
Lee township	40	–	22.5	–	–	–	12	175	10.0	18	38.9	–	225	25.0
Low Gap township	35	17.1	14.3	–	–	–	18	100–	16.4	–	–	–	–	–
McKennon township	187	11.8	13.9	49	530	14.8	23	204	13.5	72	15.3	23.6	336	21.3
Mulberry township	71	26.8	28.2	6	250	10.0	33	100–	10.0	6	100.0	–	225	35.0+
Perry township	187	21.4	26.7	19	464	27.5	39	125	12.2	39	59.0	–	250	35.0+
Pilot Rock township	7	–	–	7	250	10.0	–	–	–	6	–	–	125	22.5
Piney township	18	–	33.3	–	–	–	7	100–	10.0	–	–	–	–	–

TIPSII [UPF] GPH505 CENSUS90 72583600 05/19/92 1:17 PM MACHINE: C DATA:CENSUS90S*PH5TIPSDA05. 05/06/92 10:49:08 TAPE: NONE FRAME: 238
TSF:CENSUS90*92. 05/06/92 10:50:30 UTF:CENSUS90*93. 05/06/92 10:50:30 META:CENSUS90S*PH5TABLES05. 05/06/92 11:07:49

Table 15. **Homeowner and Renter Characteristics: 1990**—Con.

[Data based on sample and subject to sampling variability, see text. For definitions of terms and meanings of symbols, see text]

State County County Subdivision Place	All owner-occupied housing units			Specified owner-occupied housing units						All renter-occupied housing units				
		Percent with householder moved into unit—		With a mortgage			Not mortgaged				Percent with householder moved into unit—		Specified renter paying cash rent	
	Total	1989 to March 1990	1969 or earlier	Total	Median selected monthly owner costs (dollars)	Median selected monthly owner costs as a percentage of household income in 1989	Total	Median selected monthly owner costs (dollars)	Median selected monthly owner costs as a percentage of household income in 1989	Total	1989 to March 1990	1969 or earlier	Median gross rent (dollars)	Median gross rent as a percentage of household income in 1989
Johnson County—Con.														
Pittsburg township	356	13.8	20.8	126	419	18.5	111	163	13.5	101	63.4	–	287	23.5
Lamar city (pt.)	159	10.1	22.0	54	459	18.6	71	149	14.9	62	77.4	–	284	24.3
Prairie township	229	14.4	8.7	72	378	26.9	43	162	11.6	77	62.3	11.7	257	21.1
Clarksville city (pt.)	45	8.9	–	28	377	18.7	5	175	10.0	13	100.0	–	254	10.0
Red Lick township	221	16.7	26.2	40	360	12.1	49	161	11.7	92	53.3	–	293	27.0
Sherman township	128	14.1	14.1	36	282	12.4	39	100–	10.0	18	44.4	–	–	–
Spadra township	2 094	9.4	28.3	755	435	18.9	830	140	12.4	1 019	53.1	2.6	262	23.8
Clarksville city (pt.)	1 432	8.7	30.2	551	426	18.0	602	145	12.0	895	52.1	1.6	253	24.3
Lamar city (pt.)	48	4.2	22.9	14	288	17.5	24	133	16.0	22	68.2	–	231	23.3
Stonewall township	104	14.4	28.8	6	450	10.0	29	152	13.8	18	100.0	–	275	35.0+
Ward township	279	9.3	26.9	68	368	17.9	96	140	14.1	47	31.9	4.3	275	30.0
Hartman city	159	2.5	25.2	56	352	16.0	66	126	12.5	34	32.4	5.9	275	30.0
Lafayette County	2 735	3.4	33.4	688	404	20.9	1 066	159	14.6	849	36.2	14.0	263	29.4
Baker township	740	3.0	38.1	185	504	19.3	358	173	13.4	246	49.2	11.4	252	35.0+
Stamps city (pt.)	656	3.4	38.9	147	447	18.6	342	171	13.2	204	49.0	13.7	248	35.0+
French township	88	–	–	16	650	30.0	8	100–	10.0	19	36.8	–	175	10.0
Hadley township	469	1.9	29.0	84	423	14.2	113	155	13.8	60	31.7	8.3	300	27.5
Buckner city	92	6.5	27.2	24	411	17.1	32	144	17.8	16	43.8	31.3	325	22.5
Stamps city (pt.)	7	–	–	–	–	–	–	–	–	–	–	–	–	–
La Grange township	149	–	42.3	19	455	19.0	24	170	22.9	32	34.4	28.1	250	35.0+
Lewisville city (pt.)	35	–	51.4	4	500	35.0+	21	163	21.8	16	43.8	18.8	225	35.0+
Mars Hill township	46	15.2	34.8	5	250	10.0	18	179	16.4	22	77.3	–	275	10.0
Roane township	447	6.3	30.6	145	324	24.3	182	126	15.7	199	35.7	17.6	313	33.5
Bradley city	127	13.4	45.7	36	346	35.0+	77	137	16.4	81	43.2	2.5	309	35.0+
Russell township	63	23.8	42.9	9	463	15.0	31	131	31.6	31	12.9	32.3	225	27.5
Steel township	517	2.3	34.0	184	380	21.2	229	167	17.3	175	21.1	18.3	261	26.4
Lewisville city (pt.)	375	3.2	33.9	139	374	22.7	158	180	17.8	118	28.0	11.9	259	27.6
Walker Creek township	216	–	35.2	41	437	14.1	103	179	10.6	65	30.8	–	279	32.9
Lawrence County	5 147	8.7	27.0	2 007	343	20.9	1 688	151	14.0	1 710	43.1	6.0	268	28.4
Annieville township	120	22.5	14.2	39	485	26.9	11	100–	35.0+	–	–	–	–	–
Ashland township	84	–	52.4	35	363	22.3	25	191	12.5	54	57.4	18.5	202	22.3
Minturn town	37	–	35.1	10	350	22.5	22	181	11.0	17	82.4	–	194	35.0+
Black River township	164	–	30.5	17	265	14.2	59	166	10.5	26	7.7	–	285	22.5
Powhatan town	15	–	60.0	2	250	35.0+	9	138	12.9	4	50.0	–	325	22.5
Black Rock township	371	13.5	27.5	101	415	19.1	142	140	13.5	92	52.2	3.3	268	22.5
Black Rock city (pt.)	221	9.0	24.4	74	347	23.1	94	142	15.7	77	54.5	3.9	272	35.0+
Boas township	879	9.7	26.4	491	283	22.1	280	150	13.6	291	52.9	–	269	35.0+
Hoxie city	749	7.9	23.5	457	283	24.7	240	146	14.5	258	55.4	–	269	35.0+
Cache township	42	14.3	14.3	12	350	35.0+	6	175	10.0	32	31.3	15.6	–	–
Campbell township	1 488	8.1	25.0	768	377	21.5	565	164	13.8	728	35.7	3.6	292	29.0
College City town	21	14.3	–	15	268	22.5	3	125	10.0	47	34.0	17.0	287	35.0+
Walnut Ridge city	1 233	7.5	25.7	624	398	22.7	539	163	13.9	601	37.3	2.7	295	28.7
Dent township	280	8.9	13.9	94	338	25.0	113	141	15.7	134	46.3	14.9	214	22.1
Imboden town	211	11.8	17.1	85	336	24.6	92	140	15.1	94	41.5	12.8	181	23.6
Dowell township	122	–	18.9	47	372	10.0	36	171	15.0	10	30.0	–	275	35.0+
Duty township	202	13.9	31.2	69	319	27.7	94	131	15.3	67	44.8	1.5	256	27.5
Black Rock city (pt.)	–	–	–	–	–	–	–	–	–	–	–	–	–	–
Portia town	176	15.9	30.1	67	316	28.0	90	131	15.7	57	49.1	–	262	31.6
Eaton township	103	9.7	49.5	17	406	10.6	25	182	26.8	11	27.3	18.2	238	15.0
Flat Creek township	26	50.0	–	–	–	–	7	125	10.0	–	–	–	–	–
Jesup township	51	–	35.3	23	200–	23.2	–	–	–	6	–	–	–	–
Lawrence township	84	–	51.2	18	450	23.8	12	150	10.0	30	80.0	20.0	225	10.0
Marion township	127	4.7	23.6	55	343	15.7	47	204	12.5	38	55.3	15.8	158	31.3
Alicia town	41	14.6	34.1	17	325	23.2	22	146	11.0	14	78.6	–	175	33.8
Morgan township	184	5.4	40.8	44	324	20.0	58	120	13.0	41	31.7	4.9	239	19.0
Lynn town	105	9.5	41.9	30	325	20.0	47	115	13.2	22	22.7	–	244	23.8
Promised Land township	155	9.7	27.1	56	315	15.6	46	156	11.2	39	38.5	35.9	256	26.3
Sedgwick town	28	–	39.3	9	317	26.3	16	120	12.3	12	91.7	–	208	28.8
Reeds Creek township	284	5.6	27.1	51	361	22.8	74	128	14.0	44	59.1	9.1	241	13.7
Strawberry town	94	–	33.0	25	275	23.9	33	131	13.8	21	47.6	–	246	27.5
Richwoods township	42	14.3	11.9	17	442	10.0	8	175	10.0	–	–	–	–	–
Spring River township	122	13.1	18.9	9	350	10.0	18	375	27.5	–	–	–	–	–
Strawberry township	85	5.9	49.4	8	400	13.3	23	115	20.0	22	40.9	4.5	225	10.0
Smithville town	33	9.1	27.3	8	400	13.3	13	132	16.3	10	60.0	–	225	10.0
Thacker township	132	8.3	28.0	36	300	26.9	39	125	19.5	45	57.8	4.4	264	29.7
Ravenden town	81	8.6	21.0	29	271	26.6	34	126	17.0	33	60.6	6.1	263	35.0+
Lee County	2 874	4.6	33.4	871	382	22.2	1 058	172	15.8	1 704	28.1	5.2	234	35.0+
Big Creek township	34	–	61.8	–	–	–	–	–	–	17	–	23.5	225	10.0
Council township	18	27.8	27.8	13	200–	10.0	–	–	–	30	10.0	–	175	35.0+
Fleener township	116	–	67.2	20	367	10.0	36	279	17.1	55	36.4	12.7	175	35.0+
Hampton township	307	4.9	36.2	93	369	35.0+	151	182	12.7	102	7.8	16.7	222	24.2
Moro town	91	11.0	46.2	19	383	28.8	64	193	13.1	16	18.8	–	275	11.3
Hardy township	7	–	100.0	–	–	–	7	125	10.0	–	–	–	–	–
Independence township	1 473	3.8	27.5	509	402	20.6	589	168	15.3	1 140	32.3	2.8	218	35.0+
Marianna city	1 092	1.9	28.0	342	441	18.8	498	170	14.9	976	30.0	2.8	209	35.0+
Oak Forest township	141	16.3	34.8	34	350	17.0	43	228	30.4	67	17.9	13.4	286	29.1
Richland township	218	2.3	35.8	62	329	22.5	80	145	16.8	118	17.8	13.6	271	35.0+
LaGrange town	41	4.9	22.0	13	200–	10.8	17	138	21.3	9	44.4	33.3	150	20.0
Rondo town	64	–	31.3	22	371	35.0+	33	158	20.5	32	37.5	9.4	300	35.0+
St. Francis township	50	16.0	42.0	–	–	–	–	–	–	41	34.1	–	225	35.0+
Spring Creek township	266	1.5	48.1	59	366	28.5	85	177	20.1	34	35.3	–	265	35.0+
Aubrey town	66	6.1	31.8	6	275	22.5	48	193	18.4	16	18.8	–	250	35.0+
Texas township	116	–	25.9	29	406	31.1	28	203	25.0	49	–	–	425	35.0+
Union township	128	12.5	21.9	52	414	15.8	39	166	22.5	51	41.2	5.9	281	23.8
Haynes town	55	14.5	23.6	23	358	17.7	22	150	16.9	13	46.2	–	263	35.0+
Lincoln County	2 866	8.8	32.7	585	426	18.7	961	166	15.3	930	33.3	7.8	253	26.5
Auburn township	31	–	22.6	–	–	–	13	146	35.0+	44	25.0	–	275	10.0
Bartholomew township	214	6.5	49.5	51	376	18.9	58	100–	10.8	55	29.1	–	258	22.5
Cane Creek township	973	10.8	34.5	278	443	16.8	348	173	14.3	362	40.3	6.6	272	26.4
Star City city	517	10.6	35.0	183	437	18.9	219	171	13.1	272	37.1	6.6	251	27.4

TIPSII [UPF] GPH505 CENSUS90 72583600 05/19/92 1:17 PM MACHINE: C DATA:CENSUS90S*PH5TIPSDA05. 05/06/92 10:49:08 TAPE: NONE FRAME: 239
TSF:CENSUS90*92. 05/06/92 10:50:30 UTF:CENSUS90*93. 05/06/92 10:50:30 META:CENSUS90S*PH5TABLES05. 05/06/92 11:07:49

[Data based on sample and subject to sampling variability, see text. For definitions of terms and meanings of symbols, see text]

State County County Subdivision Place	All owner-occupied housing units			Specified owner-occupied housing units						All renter-occupied housing units				
		Percent with householder moved into unit—		With a mortgage			Not mortgaged				Percent with householder moved into unit—		Specified renter paying cash rent	
	Total	1989 to March 1990	1969 or earlier	Total	Median selected monthly owner costs (dollars)	Median selected monthly owner costs as a percentage of household income in 1989	Total	Median selected monthly owner costs (dollars)	Median selected monthly owner costs as a percentage of household income in 1989	Total	1989 to March 1990	1969 or earlier	Median gross rent (dollars)	Median gross rent as a percentage of household income in 1989
Lincoln County—Con.														
Choctaw township	189	9.5	35.4	33	455	27.5	100	243	17.2	114	36.0	22.8	256	32.3
Grady city	124	1.6	37.1	33	455	27.5	69	266	21.6	70	28.6	27.1	256	35.0
Gould township	436	3.2	31.4	128	372	23.1	206	160	21.8	181	35.9	6.6	220	28.6
Gould city	368	3.8	29.3	108	356	26.1	183	163	21.7	181	35.9	6.6	220	28.6
Kimbrough township	30	–	–	5	350	10.0	9	145	35.0+	7	–	–	–	–
Lone Pine township	159	–	27.0	5	650	10.0	25	153	12.5	7	100.0	–	–	–
Mill Creek township	104	5.8	17.3	7	550	10.0	19	221	10.0	8	100.0	–	–	–
Owen township	245	12.2	26.9	21	381	10.0	60	129	15.0	61	26.2	–	340	23.5
Smith township	118	30.5	28.8	27	361	16.9	33	182	12.7	13	–	38.5	–	–
Spring township	187	15.5	22.5	14	600	32.5	59	125	12.8	41	–	14.6	138	19.0
Wells Bayou township	180	–	44.4	16	900	27.5	31	137	10.0	37	–	–	–	–
Little River County	3 945	11.1	24.9	1 102	467	16.7	1 275	159	12.8	1 205	49.0	2.7	288	25.6
Arden township	108	17.6	12.0	22	460	10.0	24	140	10.0	40	75.0	–	235	27.0
Arkinda township	13	–	100.0	–	–	–	13	100–	10.0	6	100.0	–	–	–
Burke township	110	7.3	13.6	6	350	10.0	17	153	10.0	6	–	100.0	–	–
Caney township	71	7.0	16.9	13	293	20.4	43	171	11.3	15	–	–	–	–
Cleveland township	287	12.2	22.0	100	471	16.9	64	124	14.5	42	73.8	–	231	29.5
Wilton town	123	9.8	22.8	47	513	16.2	39	138	15.6	38	73.7	–	275	32.5
Franklin township	290	19.7	15.5	53	575	16.1	76	172	11.3	77	53.2	–	323	21.5
Jackson township	542	8.3	30.8	135	427	16.8	220	145	12.5	169	46.7	3.0	194	26.0
Foreman city	363	5.2	33.3	102	383	19.2	180	151	13.0	147	44.2	3.4	186	25.6
Jeff Davis township	95	14.7	31.6	–	–	–	13	125	10.0	26	–	–	225	24.7
Jefferson township	1 482	9.8	25.1	606	471	17.1	547	170	13.6	642	50.2	–	306	24.9
Ashdown city	1 256	8.6	26.8	540	476	18.1	527	173	13.8	600	51.3	–	308	24.4
Jewell township	95	8.4	31.6	15	294	10.0	–	–	–	–	–	–	–	–
Johnson township	241	14.9	26.1	34	475	20.0	97	165	15.2	75	52.0	28.0	291	33.0
Ogden town	78	15.4	33.3	8	350	10.0	34	178	11.5	18	38.9	33.3	290	17.1
Lick Creek township	143	15.4	10.5	15	294	20.3	42	156	10.0	–	–	–	–	–
Little River township	120	8.3	29.2	28	344	17.5	42	153	11.5	57	24.6	–	273	22.1
Winthrop city	67	14.9	20.9	19	350	13.6	31	131	11.9	26	30.8	–	283	18.5
Red River township	194	7.7	25.3	31	707	22.3	39	157	10.0	14	–	–	–	–
Richland township	9	–	100.0	–	–	–	–	–	–	–	–	–	–	–
Wallace township	145	13.1	35.2	44	389	11.6	38	143	18.1	36	77.8	–	230	35.0+
Logan County	5 967	8.3	26.0	1 669	376	19.5	1 864	136	13.1	1 661	48.6	5.2	256	26.5
Barber township	81	17.3	17.3	–	–	–	6	125	32.5	17	100.0	–	303	25.3
Blue Mountain township	54	5.6	35.2	10	300	27.5	16	100–	13.3	33	18.2	21.2	225	22.5
Blue Mountain town	39	5.1	30.8	9	283	35.0+	14	100–	14.0	18	33.3	–	250	20.0
Boone township	1 450	7.1	21.2	559	362	18.9	595	137	14.1	559	51.5	2.9	247	26.9
Booneville city	1 041	8.6	21.9	461	360	19.2	510	135	14.4	480	56.5	3.3	241	27.7
Cane Creek township	106	5.7	17.0	17	365	13.1	8	125	10.0	17	–	29.4	–	–
Cauthron township	60	23.3	26.7	14	370	26.5	–	–	–	14	100.0	–	175	35.0+
Clark township	311	5.1	39.9	35	425	18.4	73	155	11.4	43	14.0	11.6	265	13.7
Subiaco town	105	9.5	44.8	17	379	17.0	55	154	11.2	19	21.1	–	250	22.5
Delaware township	195	3.1	22.6	48	352	15.5	50	150	10.9	44	45.5	–	295	21.5
Driggs township	137	5.1	22.6	17	635	10.0	9	175	10.0	6	–	–	–	–
Ellsworth township	221	–	35.7	32	300	20.0	58	112	10.0	7	–	–	–	–
Johnson township	71	–	25.4	16	489	11.4	15	234	10.0	–	–	–	–	–
Logan township	112	6.3	12.5	46	415	20.8	–	–	–	33	42.4	–	246	10.0
Scranton city (pt.)	–	–	–	–	–	–	–	–	–	–	–	–	–	–
Mountain township	58	–	20.7	12	850	27.5	5	125	10.0	8	100.0	–	100–	10.0
Petit Jean township	85	12.9	8.2	20	338	31.2	43	101	10.0	16	56.3	–	275	10.0
Revilee township	349	16.9	34.1	100	374	15.4	106	140	13.6	158	46.8	5.1	240	35.0+
Magazine city	201	16.9	31.8	61	363	16.5	87	139	13.8	95	47.4	8.4	223	30.6
River township	172	8.1	32.6	41	395	21.5	50	129	13.5	31	61.3	12.9	300	16.9
Morrison Bluff town	18	–	27.8	7	675	27.5	5	125	16.7	7	28.6	–	363	10.0
Scranton city (pt.)	72	6.9	26.4	12	400	20.0	42	127	12.4	11	100.0	–	263	26.3
Roseville township	65	58.5	20.0	23	339	10.0	6	175	27.5	32	46.9	–	313	22.1
Shoal Creek township	209	10.5	19.6	48	488	32.5	50	159	11.6	28	17.9	–	–	–
Short Mountain township	1 505	7.2	33.0	447	393	21.5	634	135	13.6	500	50.2	5.2	256	30.3
Paris city	1 065	6.2	35.8	323	376	21.8	546	136	13.6	454	52.4	3.7	257	30.7
Six Mile township	318	4.1	19.5	92	368	23.0	90	140	13.4	73	57.5	13.7	264	28.3
Caulksville town	91	1.1	27.5	23	446	28.8	35	171	15.2	11	100.0	–	275	27.1
Ratcliff city	58	3.4	25.9	23	358	19.2	22	144	15.7	15	20.0	–	260	35.0+
Sugar Creek township	127	11.0	9.4	31	362	14.1	14	125	10.0	6	100.0	–	–	–
Tomlinson township	71	22.5	46.5	17	258	32.9	16	164	10.0	6	–	–	–	–
Washburn township	210	11.4	6.2	44	447	13.8	20	233	10.0	30	46.7	20.0	325	35.0+
Lonoke County	10 319	10.9	18.9	4 212	570	22.1	2 407	196	13.8	3 547	50.0	3.6	341	25.9
Butler township	317	7.3	18.6	43	652	32.5	49	123	14.4	99	75.8	9.1	450	35.0+
Carlisle township	702	10.4	33.9	282	522	21.3	298	200	14.8	355	47.9	2.0	286	24.6
Carlisle city	628	9.2	33.0	260	525	21.4	287	199	15.1	311	48.2	2.3	272	25.4
Caroline township	657	9.6	20.2	294	598	19.1	111	171	29.2	100	64.0	8.0	313	22.2
Austin town (pt.)	59	3.4	33.9	16	360	20.0	21	132	23.5	36	63.9	–	293	23.6
Ward city (pt.)	46	4.3	52.2	15	632	30.3	13	180	32.5	11	100.0	–	281	12.2
Cleveland township	51	35.3	–	–	–	–	9	175	10.0	25	28.0	–	425	10.0
Crooked Creek township	236	10.2	31.8	60	488	23.2	105	190	17.7	63	42.9	–	263	16.0
Allport town	52	–	15.4	17	588	28.8	22	125	18.3	8	75.0	–	225	22.5
Humnoke city	94	9.6	33.0	28	500	20.0	45	169	21.6	22	72.7	–	263	16.4
Dortch township	5	–	100.0	–	–	–	–	–	–	22	27.3	–	260	16.0
Eagle township	145	19.3	6.9	42	793	27.1	13	175	10.0	25	52.0	–	450	27.5
Fletcher township	76	–	39.5	17	615	29.2	27	327	25.2	5	100.0	–	–	–
Furlow township	219	10.0	26.9	53	620	25.1	35	227	25.4	22	–	31.8	–	–
Goodrum township	395	8.1	18.0	115	663	26.9	75	174	12.3	73	54.8	–	508	32.7
Gray township	852	10.0	3.2	276	522	21.6	76	190	10.0	116	35.3	–	413	22.6
Gum Woods township	797	6.1	25.7	318	452	21.5	379	217	15.9	502	44.4	6.4	276	27.1
England city	755	6.5	24.2	318	452	21.5	360	211	15.5	439	46.7	5.9	283	26.7
Hamilton township	54	–	38.9	7	550	10.0	–	–	–	41	48.8	29.3	–	–
Indian Bayou township	90	–	24.4	21	465	12.4	34	147	15.5	95	44.2	–	233	31.3
Coy town	43	–	23.3	4	800	20.0	19	263	19.0	21	71.4	–	217	12.5
Isbell township	31	–	29.0	–	–	–	9	125	35.0+	11	18.2	–	175	10.0

TIPSII [UPF] GPH505 CENSUS90 72583600 05/19/92 1:17 PM MACHINE: C DATA:CENSUS90S*PH5TIPSDA05. 05/06/92 10:49:08 TAPE: NONE FRAME: 240
TSF:CENSUS90*92. 05/06/92 10:50:30 UTF:CENSUS90*93. 05/06/92 10:50:30 META:CENSUS90S*PH5TABLES05. 05/06/92 11:07:49

Table 15. **Homeowner and Renter Characteristics: 1990**—Con.

[Data based on sample and subject to sampling variability, see text. For definitions of terms and meanings of symbols, see text]

State County County Subdivision Place	All owner-occupied housing units			Specified owner-occupied housing units						All renter-occupied housing units				
		Percent with householder moved into unit—		With a mortgage			Not mortgaged				Percent with householder moved into unit—		Specified renter paying cash rent	
	Total	1989 to March 1990	1969 or earlier	Total	Median selected monthly owner costs (dollars)	Median selected monthly owner costs as a percentage of household income in 1989	Total	Median selected monthly owner costs (dollars)	Median selected monthly owner costs as a percentage of household income in 1989	Total	1989 to March 1990	1969 or earlier	Median gross rent (dollars)	Median gross rent as a percentage of household income in 1989
Lonoke County—Con.														
Lafayette township	97	10.3	29.9	43	395	22.3	39	231	13.4	39	17.9	25.6	188	35.0+
Keo town	59	8.5	45.8	21	295	26.8	29	158	15.3	15	13.3	33.3	150	35.0
Lonoke township	1 249	6.3	31.9	582	467	23.3	390	204	13.0	525	43.2	2.9	334	24.1
Lonoke city	1 022	4.8	32.1	545	464	23.5	328	205	12.8	469	39.9	3.2	341	25.8
Magness township	343	19.0	18.1	86	563	22.0	70	214	13.5	43	65.1	–	308	20.8
Oak Grove township	751	9.6	5.9	384	801	23.0	85	211	10.0	70	34.3	–	316	29.4
Pettus township	22	–	100.0	–	–	–	–	–	–	25	40.0	32.0	475	22.5
Prairie township	83	21.7	–	24	638	17.8	17	203	10.0	25	16.0	–	525	27.5
Pulaski township	82	–	32.9	20	457	15.4	30	217	13.0	20	45.0	30.0	235	15.6
Richwoods township	67	11.9	35.8	6	250	32.5	–	–	–	29	34.5	–	325	35.0+
Scott township	5	–	100.0	–	–	–	–	–	–	14	–	28.6	–	–
Totten township	93	–	33.3	–	–	–	–	–	–	13	–	–	175	35.0+
Walls township	12	–	50.0	6	550	10.0	–	–	–	6	–	–	475	10.0
Ward township	434	13.6	19.8	142	479	20.6	90	172	13.1	162	61.7	1.9	314	28.2
Ward city (pt.)	273	10.6	17.6	105	450	17.5	76	169	13.9	131	61.8	2.3	319	28.8
Williams township	85	20.0	31.8	26	517	23.3	23	172	15.3	20	–	–	333	31.7
York township	2 369	16.2	9.7	1 365	620	21.4	443	195	12.0	1 002	61.8	.6	371	26.3
Austin town (pt.)	–	–	–	–	–	–	–	–	–	–	–	–	–	–
Cabot city	1 987	15.7	8.2	1 231	610	21.1	399	191	12.0	905	63.0	.7	371	26.5
Madison County	3 515	9.6	25.9	559	388	21.5	643	132	12.9	877	35.9	8.4	265	24.4
Alabam township	321	14.0	17.8	83	363	14.8	47	100–	13.4	50	38.0	–	275	24.6
Bohannon township	106	–	17.0	11	292	20.4	9	175	10.0	–	–	–	–	–
Boston township	89	5.6	49.4	–	–	–	–	–	–	10	–	–	–	–
Bowen township	93	7.5	41.9	3	450	10.0	16	125	10.0	15	100.0	–	675	35.0+
California township	263	9.1	29.3	8	350	10.0	37	113	10.0	44	13.6	–	288	35.0+
Hilburn township	111	21.6	12.6	16	650	23.0	22	100–	14.7	39	56.4	–	222	26.8
St. Paul town	22	22.7	13.6	2	450	10.0	15	105	15.0	22	68.2	–	200	28.6
Japton township	120	15.8	39.2	–	–	–	16	110	26.0	15	46.7	–	–	–
Kentucky township	51	–	39.2	13	281	35.0+	7	100–	10.0	5	–	–	–	–
Kings River township	212	13.2	16.0	24	433	25.7	23	132	20.4	38	39.5	21.1	325	35.0+
Lamar township	176	–	37.5	52	408	21.6	22	110	10.0	45	22.2	8.9	225	20.0
Lincoln township	63	6.3	14.3	4	250	22.5	14	100–	35.0+	–	–	–	–	–
Marble township	113	–	31.0	17	415	24.2	44	133	11.3	38	26.3	23.7	275	19.0
Mill Creek township	200	18.0	26.0	28	274	20.0	1	125	10.0	29	13.8	–	–	–
Prairie township	312	7.1	16.3	31	350	19.4	50	156	12.8	85	9.4	15.3	142	10.0
Hindsville town	15	–	40.0	–	–	–	3	163	10.0	3	100.0	–	125	10.0
Purdy township	80	17.5	–	–	–	–	10	100	10.0	22	–	27.3	–	–
Richland township	107	14.0	39.3	16	450	27.5	13	132	10.0	33	15.2	12.1	146	35.0+
Valley township	124	8.9	44.4	17	571	23.5	–	–	–	12	100.0	–	307	35.0+
Venus township	50	10.0	12.0	–	–	–	5	100–	10.0	–	–	–	–	–
War Eagle township	748	9.5	27.4	216	391	24.3	289	141	13.7	367	46.6	8.2	257	23.1
Huntsville city	421	6.7	25.9	151	387	23.6	228	146	13.9	246	54.1	3.3	260	23.0
Wharton Creek township	105	5.7	29.5	13	293	10.0	4	100–	10.0	11	54.5	–	225	35.0+
White River township	71	–	9.9	7	450	10.0	14	175	10.0	19	26.3	–	225	10.0
Marion County	3 995	9.0	17.5	938	444	23.1	1 172	165	13.1	975	39.5	1.8	287	30.1
Bearden township	25	–	28.0	–	–	–	–	–	–	–	–	–	–	–
Big Creek township	9	–	–	–	–	–	–	–	–	–	–	–	–	–
Big Springs township	64	–	15.6	–	–	–	17	107	10.0	38	34.2	–	475	35.0+
Blythe township	199	16.1	22.1	35	561	34.1	38	163	17.3	41	39.0	17.1	200	28.3
Pyatt town	45	11.1	37.8	10	375	27.5	26	133	20.0	31	41.9	–	275	34.0
Buffalo township	12	–	50.0	–	–	–	–	–	–	–	–	–	–	–
Cedar Creek township	27	–	–	–	–	–	27	163	10.0	–	–	–	–	–
Crockett township	59	–	37.3	8	550	27.5	–	–	–	–	–	–	–	–
Crooked Creek township	101	–	–	25	572	21.7	6	100–	10.0	10	–	–	225	35.0+
De Soto township	77	–	27.3	19	200–	26.3	–	–	–	–	–	–	–	–
Dodd City township	61	–	41.0	5	350	22.5	16	225	10.0	18	–	50.0	–	–
Franklin township	128	13.3	21.9	12	250	10.0	82	160	11.9	12	–	–	–	–
Hampton township	82	18.3	26.8	18	531	10.0	–	–	–	9	–	–	375	32.5
Independence township	39	–	17.9	–	–	–	–	–	–	22	63.6	–	289	35.0+
James Creek township	742	8.0	6.6	193	486	23.9	303	197	13.1	207	33.8	–	308	31.5
Bull Shoals city	586	8.9	6.1	159	499	23.4	278	200	13.4	177	28.8	–	314	33.2
Jefferson township	6	–	–	–	–	–	–	–	–	–	–	–	–	–
Joe Burleson township	24	–	45.8	7	550	27.5	–	–	–	12	66.7	–	338	27.5
Keesee township	104	24.0	–	16	450	35.0+	36	175	10.0	7	100.0	–	375	35.0+
Keeter township	46	–	19.6	–	–	–	–	–	–	5	–	–	–	–
Liberty township	40	–	15.0	–	–	–	7	100–	10.0	–	–	–	–	–
North Fork township	237	4.6	18.6	9	250	32.5	75	171	11.0	14	–	–	–	–
Prairie township	90	–	44.4	11	550	10.0	–	–	–	11	63.6	–	375	35.0+
Sugarloaf township	99	24.2	27.3	8	550	10.0	23	198	14.4	43	37.2	–	175	10.0
Summit township	353	17.3	11.3	117	388	19.8	83	155	13.0	110	38.2	–	351	29.2
Summit city	118	28.8	11.9	33	374	24.7	43	138	11.9	55	20.0	–	318	32.5
Yellville city (pt.)	94	11.7	10.6	48	417	16.6	36	180	13.8	32	46.9	–	377	28.3
Union township	394	6.6	24.1	106	384	24.2	168	154	13.9	187	43.3	–	257	29.8
Yellville city (pt.)	208	8.7	33.7	60	376	21.9	116	155	15.3	155	52.3	–	259	26.3
Water Creek township	201	3.0	15.9	34	400	26.9	39	122	10.0	11	–	–	–	–
White River township	776	11.0	20.1	315	436	22.5	252	148	16.4	218	50.9	.9	256	25.8
Flippin city	299	7.7	26.1	121	411	24.3	148	154	16.7	158	58.9	1.3	245	27.0
Miller County	9 754	8.2	29.2	3 411	510	17.5	3 499	168	14.1	4 519	45.3	4.6	328	26.3
Beech township	739	6.5	31.7	121	468	13.2	106	147	12.5	219	41.6	4.1	288	19.2
Fouke town	152	13.8	23.0	44	438	15.0	57	139	12.2	73	46.6	5.5	317	35.0
Cleveland township	652	9.7	15.2	132	458	17.6	76	122	14.6	103	40.8	20.4	294	23.8
Cut Off township	18	44.4	–	–	–	–	–	–	–	18	55.6	–	–	–
Days Creek township	334	–	17.7	92	592	15.1	86	138	11.3	16	–	75.0	225	10.0
Garland township	7 325	8.3	30.8	2 945	514	17.7	3 034	173	14.3	3 999	45.4	3.6	333	26.8
Texarkana city	5 168	7.5	35.9	2 271	511	17.3	2 467	171	14.6	3 532	46.5	3.1	334	27.1
Homan township	41	19.5	41.5	9	650	10.0	–	–	–	31	100.0	–	145	18.2
Red River township	139	7.9	28.8	32	220	16.0	70	119	13.1	52	42.3	–	270	34.4
Garland town	118	9.3	26.3	23	325	21.3	70	119	13.1	37	43.2	–	270	34.4
Sulphur township	506	9.5	27.9	80	525	21.9	127	100–	12.3	81	45.7	28.4	195	10.0

TIPSII [UPF] GPH505 CENSUS90 72583600 05/19/92 1:17 PM MACHINE: C DATA:CENSUS90S*PH5TIPSDA05. 05/06/92 10:49:08 TAPE: NONE FRAME: 241
TSF:CENSUS90*92. 05/06/92 10:50:30 UTF:CENSUS90*93. 05/06/92 10:50:30 META:CENSUS90S*PH5TABLES05. 05/06/92 11:07:49

Table 15. **Homeowner and Renter Characteristics: 1990**—Con.

[Data based on sample and subject to sampling variability, see text. For definitions of terms and meanings of symbols, see text]

State County County Subdivision Place	All owner-occupied housing units			Specified owner-occupied housing units						All renter-occupied housing units				
		Percent with householder moved into unit—		With a mortgage			Not mortgaged				Percent with householder moved into unit—		Specified renter paying cash rent	
	Total	1989 to March 1990	1969 or earlier	Total	Median selected monthly owner costs (dollars)	Median selected monthly owner costs as a percentage of household income in 1989	Total	Median selected monthly owner costs (dollars)	Median selected monthly owner costs as a percentage of household income in 1989	Total	1989 to March 1990	1969 or earlier	Median gross rent (dollars)	Median gross rent as a percentage of household income in 1989
Mississippi County	11 101	8.9	28.8	5 299	487	20.6	3 698	183	15.2	9 319	43.5	4.1	315	26.2
Big Lake township	966	10.8	27.0	297	391	20.3	391	166	15.1	461	49.0	5.4	219	26.3
Manila city	731	11.6	26.4	263	385	20.5	335	168	15.7	322	48.1	.6	225	26.7
Bowen township	810	12.6	11.6	507	530	21.1	129	193	14.5	1 637	47.3	.9	384	23.1
Blytheville city (pt.)	–	–	–	–	–	–	–	–	–	832	29.9	–	416	19.1
Gosnell city (pt.)	627	14.2	10.0	467	520	21.5	76	198	14.3	667	66.6	–	366	24.4
Burdette township	46	8.7	26.1	33	444	26.0	5	100–	10.0	69	44.9	4.3	325	16.2
Burdette town	27	7.4	44.4	16	480	23.0	5	100–	10.0	26	38.5	11.5	325	30.0
Canadian township	5	–	100.0	–	–	–	5	125	10.0	33	42.4	39.4	425	10.0
Carson township	41	14.6	29.3	14	317	17.5	12	250	25.0	120	10.8	10.8	244	21.6
Marie town	15	13.3	–	10	283	12.5	–	–	–	25	24.0	–	263	35.0+
Chickasawba township	4 455	9.3	33.9	2 401	525	20.2	1 600	186	16.5	3 659	45.1	2.8	337	28.4
Blytheville city (pt.)	3 873	8.6	37.6	2 114	514	20.4	1 524	186	16.9	3 370	45.5	2.4	335	28.9
Clear Lake township	236	10.6	28.0	82	587	20.9	35	172	13.0	99	13.1	13.1	340	16.3
Dyess township	195	13.3	23.6	40	400	25.0	77	185	13.3	120	58.3	5.0	310	31.9
Dyess town	107	13.1	19.6	30	367	24.2	51	184	15.9	53	62.3	5.7	300	25.0
Fletcher township	257	5.1	35.4	120	373	25.1	98	183	15.1	297	41.4	8.1	282	28.4
Luxora town	238	4.2	36.6	120	373	25.1	94	180	15.4	231	40.3	6.1	268	28.6
Victoria town	–	–	–	–	–	–	–	–	–	23	30.4	8.7	875	27.5
Golden Lake township	252	4.0	14.7	144	506	20.5	66	200	12.5	169	37.9	5.9	261	27.8
Wilson town	227	4.4	15.0	136	519	21.1	57	189	13.0	152	40.8	6.6	249	28.3
Half Moon Lake township	129	–	33.3	46	429	14.4	59	211	18.4	72	48.6	–	344	26.9
Gosnell city (pt.)	–	–	–	–	–	–	–	–	–	–	–	–	–	–
Hector township	202	5.0	31.7	69	536	20.4	74	177	12.3	98	50.0	5.1	304	24.7
Dell town	80	5.0	30.0	23	490	22.5	42	172	15.0	43	51.2	–	296	26.3
Hickman township	85	27.1	48.2	28	733	12.7	41	216	21.6	47	19.1	23.4	364	10.0
Little River township	286	1.7	37.1	82	443	28.2	82	171	19.1	198	40.9	11.1	242	20.4
McGavock township	223	10.3	29.6	63	382	24.1	69	187	20.3	111	15.3	7.2	259	27.8
Joiner city	157	7.0	29.3	42	380	27.5	64	177	19.4	52	32.7	–	295	29.7
Monroe township	1 911	8.3	23.2	1 103	470	20.7	544	197	14.3	1 688	43.1	4.7	273	25.7
Keiser town	203	6.4	27.6	109	417	20.9	88	217	12.9	91	40.7	3.3	308	24.1
Osceola city	1 612	8.3	22.2	973	480	20.7	426	195	14.9	1 491	44.7	4.4	273	25.8
Neal township	684	4.7	29.7	199	373	19.7	337	151	12.5	301	38.9	9.3	245	26.4
Leachville city	491	5.3	28.5	153	364	20.1	261	146	13.2	252	36.5	8.3	233	26.3
Pecan Point township	–	–	–	–	–	–	–	–	–	–	–	–	–	–
Scott township	180	10.6	21.7	39	379	22.5	53	171	12.3	72	23.6	2.8	297	23.8
Bassett town	60	–	45.0	10	333	21.7	32	158	11.0	17	11.8	11.8	267	32.5
Swayne township	5	–	–	–	–	–	5	175	22.5	28	–	–	375	35.0+
Whitton township	133	7.5	38.3	32	253	13.9	16	275	13.3	40	50.0	17.5	150	13.3
Birdsong town	30	–	30.0	4	200	30.0	11	208	15.7	14	71.4	–	113	12.5
Monroe County	2 751	8.0	37.7	774	423	23.1	1 200	162	15.5	1 610	38.1	8.8	247	29.6
Brinkley township	961	7.1	42.1	338	468	25.8	520	144	14.3	755	42.4	2.6	258	31.6
Brinkley city (pt.)	872	7.1	44.2	298	460	25.5	503	142	14.6	731	43.8	2.7	263	31.7
Brown township	–	–	–	–	–	–	–	–	–	–	–	–	–	–
Cache township	580	7.6	32.9	149	446	22.3	266	167	15.3	408	44.4	4.9	232	30.2
Clarendon city	496	7.1	36.9	137	440	24.3	251	172	15.8	355	42.3	5.6	219	29.2
Cleburne township	38	–	–	23	450	10.0	15	203	24.7	25	–	–	175	35.0+
Cypress Ridge township	129	6.2	47.3	37	281	27.8	27	175	13.5	21	–	28.6	325	10.0
Dixon township	108	–	25.9	19	286	35.0+	18	136	35.0+	24	41.7	25.0	–	–
Brinkley city (pt.)	–	–	–	–	–	–	–	–	–	–	–	–	–	–
Duncan township	307	7.8	37.5	69	316	32.3	145	178	16.4	146	27.4	9.6	228	19.6
Holly Grove town	154	7.1	44.8	31	407	19.4	80	183	18.2	94	42.6	7.4	214	17.6
Greenfield township	81	4.9	33.3	10	350	35.0+	17	181	14.2	34	52.9	–	321	29.4
Fargo town	28	7.1	28.6	6	425	27.5	8	200	13.3	15	26.7	–	320	35.0+
Hindman township	33	30.3	33.3	10	250	10.0	10	150	22.5	17	–	52.9	175	27.5
Jackson township	84	–	45.2	–	–	–	42	162	27.5	56	42.9	35.7	293	13.3
Keevil township	111	22.5	47.7	23	200–	20.4	63	208	25.3	30	23.3	–	100–	17.5
Montgomery township	21	–	71.4	–	–	–	–	–	–	12	–	100.0	–	–
Pine Ridge township	39	–	66.7	–	–	–	13	196	10.0	20	–	35.0	275	22.5
Raymond township	46	–	23.9	14	350	27.5	19	115	31.5	6	–	100.0	–	–
Richland township	73	41.1	12.3	34	414	12.6	9	125	10.0	20	–	35.0	–	–
Brinkley city (pt.)	–	–	–	–	–	–	–	–	–	–	–	–	–	–
Roc Roe township	109	6.4	36.7	40	463	18.2	19	154	11.9	29	44.8	27.6	275	16.0
Roe town	48	–	20.8	24	444	10.9	7	175	10.0	8	62.5	–	275	16.0
Smalley township	31	–	19.4	8	450	10.0	17	147	10.0	7	–	100.0	–	–
Montgomery County	2 526	9.9	26.0	410	411	23.6	659	152	13.6	536	36.9	11.0	254	29.0
Big Fork township	43	–	39.5	–	–	–	–	–	–	9	–	–	–	–
Caddo township	106	9.4	19.8	3	525	35.0+	24	146	16.0	28	53.6	7.1	375	22.5
Black Springs town	35	5.7	17.1	2	550	35.0+	17	163	17.0	9	77.8	22.2	375	22.5
Caney township	143	23.1	14.7	32	433	34.0	4	125	10.0	48	29.2	35.4	273	19.3
Center township	244	14.3	20.9	58	508	22.1	66	161	11.0	34	35.3	–	256	35.0+
Gap township	211	8.5	19.9	30	456	17.6	37	137	21.7	21	66.7	–	282	32.9
Leverney township	80	6.3	23.8	17	770	23.5	24	100–	15.0	15	–	–	–	–
Mazarn township	49	–	51.0	5	350	10.0	12	100–	21.3	11	–	–	–	–
Ouachita township	160	7.5	16.9	26	286	23.4	19	163	35.0+	23	–	39.1	–	–
Parks township	82	–	36.6	–	–	–	7	125	27.5	7	100.0	–	–	–
Pencil Bluff township	100	7.0	44.0	16	480	35.0+	15	134	18.6	23	100.0	–	225	35.0+
Polk township	244	9.0	24.2	37	411	26.3	62	171	13.0	29	20.7	17.2	231	33.1
Oden town	58	–	27.6	14	483	30.0	26	132	22.5	7	28.6	71.4	225	35.0+
South Fork township	587	6.0	30.0	111	350	20.6	255	172	12.9	169	50.9	3.0	261	28.1
Mount Ida city	176	12.5	31.3	52	414	20.5	102	170	16.5	121	50.4	1.7	233	26.3
Sulphur township	119	18.5	21.0	9	550	22.5	29	165	18.1	42	–	21.4	142	24.2
Walnut township	120	15.8	17.5	34	456	32.5	23	114	10.0	29	–	–	275	35.0+
Womble township	238	13.0	33.2	32	340	23.1	82	123	11.7	48	43.8	25.0	196	35.0+
Norman town	134	9.7	31.3	24	300	23.8	59	121	12.0	37	56.8	2.7	196	35.0+
Nevada County	2 896	9.8	34.5	681	413	19.9	901	158	13.2	902	32.4	8.5	245	25.1
Alabama township	121	–	12.4	14	350	23.9	17	157	10.0	30	–	23.3	433	20.7
Albany township	178	7.9	28.1	30	565	17.6	60	153	11.9	10	20.0	80.0	275	10.0
Boughton township	111	16.2	41.4	38	450	17.3	15	208	10.0	39	–	17.9	239	13.2

TIPSII [UPF] GPH505 CENSUS90 72583600 05/19/92 1:17 PM MACHINE: C DATA:CENSUS90S*PH5TIPSDA05. 05/06/92 10:49:08 TAPE: NONE FRAME: 242
TSF:CENSUS90*92. 05/06/92 10:50:30 UTF:CENSUS90*93. 05/06/92 10:50:30 META:CENSUS90S*PH5TABLES05. 05/06/92 11:07:49

Table 15. **Homeowner and Renter Characteristics: 1990**—Con.

[Data based on sample and subject to sampling variability, see text. For definitions of terms and meanings of symbols, see text]

State County County Subdivision Place	All owner-occupied housing units			Specified owner-occupied housing units						All renter-occupied housing units				
		Percent with householder moved into unit—		With a mortgage			Not mortgaged				Percent with householder moved into unit—		Specified renter paying cash rent	
	Total	1989 to March 1990	1969 or earlier	Total	Median selected monthly owner costs (dollars)	Median selected monthly owner costs as a percentage of household income in 1989	Total	Median selected monthly owner costs (dollars)	Median selected monthly owner costs as a percentage of household income in 1989	Total	1989 to March 1990	1969 or earlier	Median gross rent (dollars)	Median gross rent as a percentage of household income in 1989
Nevada County—Con.														
Caney township	150	10.7	30.7	27	385	21.6	40	127	10.9	32	34.4	12.5	265	18.9
Cale town	30	–	36.7	3	350	22.5	6	113	10.0	6	–	–	275	10.0
Rosston town	71	11.3	33.8	18	400	21.7	23	135	11.5	16	56.3	–	250	25.0
Emmet township	196	11.7	35.7	37	332	18.5	67	153	12.6	55	21.8	7.3	232	23.9
Emmet city (pt.)	126	11.1	40.5	33	350	17.4	59	166	12.0	47	25.5	8.5	232	23.9
Georgia township	86	7.0	55.8	–	–	–	24	133	31.7	8	75.0	–	325	10.0
Jackson township	66	15.2	22.7	15	250	10.0	11	125	27.5	12	–	–	225	35.0+
Leake township	53	–	54.7	–	–	–	14	132	12.7	8	–	37.5	–	–
Missouri township	1 316	11.5	34.5	396	451	19.1	475	170	13.4	544	38.4	4.4	248	26.8
Prescott city	928	10.6	40.0	299	445	20.1	447	171	13.6	486	39.1	3.5	241	26.9
Parker township	180	6.7	20.0	37	405	17.6	45	222	16.1	40	27.5	25.0	241	12.7
Bodcaw town	49	2.0	30.6	16	443	17.8	6	313	20.0	13	46.2	15.4	225	18.0
Redland township	118	9.3	33.1	26	387	35.0+	34	100–	10.0	47	27.7	–	189	16.2
Taylor township	206	8.3	51.9	58	332	21.9	57	170	15.0	43	41.9	18.6	100	14.5
Willisville town	42	33.3	26.2	11	392	10.0	14	200	11.7	24	37.5	16.7	100–	12.7
Union township	115	4.3	38.3	3	250	10.0	42	130	11.1	34	29.4	5.9	200	30.0
Bluff City town	74	6.8	43.2	3	250	10.0	39	132	11.2	10	20.0	–	275	35.0+
Reader town (pt.)	–	–	–	–	–	–	–	–	–	–	–	–	–	–
Newton County	2 345	8.8	25.7	306	328	17.8	403	130	13.3	473	39.5	9.9	207	23.4
Big Creek township	82	–	20.7	22	200–	30.8	12	125	17.1	17	–	23.5	125	18.6
Boston township	28	–	25.0	–	–	–	–	–	–	8	50.0	–	–	–
Dogpatch township	248	8.9	17.3	50	338	17.2	–	–	–	39	51.3	–	225	14.7
Grove township	207	6.8	21.3	65	350	14.4	39	179	13.9	40	47.5	7.5	241	35.0+
Western Grove town	100	14.0	17.0	47	350	17.4	30	162	10.7	33	36.4	9.1	246	35.0+
Hasty township	74	–	48.6	–	–	–	–	–	–	12	50.0	–	–	–
Hickory Grove township	38	13.2	21.1	12	200–	35.0+	5	100–	10.0	–	–	–	–	–
Hudson township	93	5.4	43.0	4	350	22.5	29	100–	12.1	21	57.1	–	150	35.0+
Jackson township	438	13.9	24.7	56	394	20.0	123	154	14.8	111	40.5	4.5	182	25.7
Jasper city	95	6.3	18.9	26	356	23.1	53	157	11.0	51	39.2	2.0	168	25.0
Jefferson township	101	24.8	12.9	15	275	13.6	15	100–	13.6	14	–	–	–	–
Jones township	–	–	–	–	–	–	–	–	–	–	–	–	–	–
Kentucky township	–	–	–	–	–	–	–	–	–	–	–	–	–	–
Lincoln township	67	–	56.7	16	360	16.0	12	100	10.0	18	50.0	–	–	–
Low Gap township	76	18.4	7.9	4	350	10.0	11	225	27.5	11	100.0	–	196	25.4
Murray township	55	–	–	–	–	–	5	175	10.0	8	–	–	–	–
Osage township	90	–	20.0	–	–	–	–	–	–	10	–	100.0	–	–
Pleasant Hill township	171	14.0	19.9	20	250	16.7	40	100–	11.4	25	64.0	–	–	–
Plumlee township	45	15.6	20.0	6	450	10.0	16	144	10.0	17	29.4	17.6	–	–
Polk township	71	–	54.9	–	–	–	18	125	12.9	4	–	–	175	22.5
Ponca township	40	22.5	42.5	8	200–	10.0	6	100–	10.0	15	26.7	–	–	–
Prairie township	43	18.6	–	–	–	–	16	100	10.0	15	66.7	33.3	225	10.0
Richland township	64	–	18.8	17	329	20.6	4	100–	35.0+	35	34.3	25.7	207	24.3
Van Buren township	49	–	30.6	–	–	–	9	175	10.0	25	–	–	125	35.0+
White township	265	4.9	37.0	11	279	28.9	43	145	13.9	28	50.0	28.6	175	13.3
Ouachita County	8 571	8.9	35.2	3 063	502	17.7	3 369	173	13.9	3 141	44.9	7.3	286	26.4
Behestian township	90	–	46.7	12	475	15.0	50	122	10.0	31	41.9	–	175	35.0+
Bradley township	496	10.3	23.6	266	547	16.0	98	155	10.8	237	51.9	4.2	375	20.1
East Camden town	188	4.3	10.1	148	506	14.5	32	191	12.5	133	60.9	–	371	19.5
Bragg township	115	10.4	26.1	21	679	21.9	24	171	10.0	20	20.0	–	100–	35.0+
Bridge Creek township	247	7.7	23.5	69	542	13.3	64	178	10.0	32	100.0	–	382	35.0+
Carroll township	41	14.6	17.1	16	280	22.5	7	125	10.0	9	–	–	–	–
Cleveland township	88	20.5	47.7	25	461	15.6	18	100–	10.0	7	–	–	–	–
Ecore Fabre township	2 890	8.7	44.8	1 142	533	18.1	1 295	189	16.1	1 795	41.8	7.9	267	27.0
Camden city (pt.)	2 396	8.8	46.0	961	507	18.2	1 117	187	16.4	1 700	40.7	8.4	262	27.2
Freeo township	124	–	39.5	8	750	35.0+	55	219	14.9	–	–	–	–	–
Jefferson township	114	–	48.2	40	338	12.1	38	120	19.3	29	100.0	–	275	27.5
Lafayette township	2 151	10.5	31.7	862	527	15.6	776	166	12.5	497	52.1	4.4	348	28.2
Camden city (pt.)	1 306	8.0	34.9	616	516	15.3	544	166	12.5	344	46.8	6.4	331	30.5
Liberty township	37	–	21.6	7	450	10.0	16	125	10.0	19	47.4	–	175	22.5
Marion township	272	18.8	23.5	99	445	26.2	62	168	11.9	27	37.0	–	275	10.0
Red Hill township	377	8.8	19.4	71	377	16.9	265	146	13.6	55	50.9	20.0	202	19.4
Chidester city	111	9.0	28.8	29	204	21.1	71	156	10.0	30	46.7	23.3	209	16.4
Reader town (pt.)	32	–	37.5	5	350	16.7	21	148	12.4	3	–	–	425	35.0+
River township	–	–	–	–	–	–	–	–	–	–	–	–	–	–
Smackover township	502	4.4	44.4	137	406	25.1	275	168	13.5	172	37.2	15.1	228	29.2
Stephens city	333	5.4	48.3	95	433	19.8	188	161	13.0	129	45.7	7.8	219	29.4
Union township	431	9.0	29.9	120	416	18.5	182	170	13.5	180	43.3	6.1	273	23.6
Bearden city	259	13.9	30.5	81	429	26.1	107	178	15.1	124	38.7	6.5	271	23.1
Valley township	305	2.3	26.9	99	557	21.7	63	205	12.9	–	–	–	–	–
Washington township	291	11.0	19.9	69	393	21.6	81	208	19.8	31	38.7	22.6	329	29.5
Louann town	48	16.7	33.3	9	436	15.0	21	175	11.1	13	61.5	–	346	29.2
Perry County	2 553	9.2	21.9	639	405	23.5	754	144	13.3	502	43.4	7.8	248	23.0
Aplin township	88	–	42.0	6	200–	10.0	28	100–	12.7	18	–	50.0	225	10.0
Casa township	127	9.4	30.7	24	500	20.0	39	169	28.1	22	59.1	9.1	200	13.3
Casa town	64	14.1	34.4	19	438	15.8	25	139	16.4	14	57.1	14.3	200	13.3
Cherry Hill township	61	4.9	24.6	16	457	21.0	15	119	15.0	7	–	–	175	10.0
Fourche Lafave township	437	8.5	26.5	166	400	25.6	148	150	13.6	125	50.4	4.8	265	25.0
Perryville city	317	8.2	22.7	125	411	26.8	122	153	13.7	110	53.6	5.5	268	28.4
Houston township	200	15.5	13.0	47	427	21.6	38	142	14.1	27	59.3	–	234	35.0+
Houston town	37	10.8	18.9	19	325	17.3	12	143	12.0	18	72.2	–	225	17.8
Kenney township	26	–	–	20	543	27.5	6	100–	10.0	4	100.0	–	175	10.0
Lake township	149	4.0	28.2	57	377	26.5	38	100–	15.2	27	14.8	14.8	263	35.0+
Perry town	84	7.1	15.5	45	379	26.8	23	166	12.8	11	18.2	36.4	263	35.0+
Maumelle township	112	7.1	14.3	18	580	18.0	38	100–	19.0	33	15.2	42.4	250	32.5
New Tennessee township	44	–	70.5	–	–	–	9	125	10.0	–	–	–	–	–
Perry township	183	10.9	23.0	68	370	22.3	55	152	14.9	41	56.1	–	236	21.3
Bigelow town	84	10.7	23.8	28	375	12.7	36	150	15.7	33	57.6	–	225	25.6
Fourche town	16	–	62.5	4	400	25.0	6	100–	10.0	4	50.0	–	350	10.0
Petit Jean township	123	9.8	18.7	33	396	26.5	23	153	13.5	32	18.8	12.5	272	15.6
Adona town	48	14.6	35.4	19	410	27.5	13	171	14.4	11	36.4	18.2	242	20.8

TIPSII [UPF] GPH505 CENSUS90 72583600 05/19/92 1:17 PM MACHINE: C DATA:CENSUS90S*PH5TIPSDA05. 05/06/92 10:49:08 TAPE: NONE FRAME: 243
TSF:CENSUS90*92. 05/06/92 10:50:30 UTF:CENSUS90*93. 05/06/92 10:50:30 META:CENSUS90S*PH5TABLES05. 05/06/92 11:07:49

Table 15. **Homeowner and Renter Characteristics: 1990**—Con.

[Data based on sample and subject to sampling variability, see text. For definitions of terms and meanings of symbols, see text]

State County County Subdivision Place	All owner-occupied housing units			Specified owner-occupied housing units						All renter-occupied housing units				
		Percent with householder moved into unit—		With a mortgage			Not mortgaged				Percent with householder moved into unit—		Specified renter paying cash rent	
	Total	1989 to March 1990	1969 or earlier	Total	Median selected monthly owner costs (dollars)	Median selected monthly owner costs as a percentage of household income in 1989	Total	Median selected monthly owner costs (dollars)	Median selected monthly owner costs as a percentage of household income in 1989	Total	1989 to March 1990	1969 or earlier	Median gross rent (dollars)	Median gross rent as a percentage of household income in 1989
Perry County—Con.														
Rankin township	393	13.0	6.6	70	367	24.5	169	154	12.8	72	77.8	–	232	26.8
Rose Creek township	97	10.3	20.6	12	250	17.1	8	210	10.0	12	100.0	–	225	32.5
Tyler township	125	11.2	28.0	–	–	–	63	133	10.0	–	–	–	–	–
Union township	146	3.4	25.3	53	470	26.5	31	176	16.3	35	45.7	–	325	10.0
Union Valley township	85	7.1	38.8	32	338	17.8	28	228	10.0	26	–	–	425	22.5
Wye township	157	13.4	12.7	17	436	10.0	18	179	10.0	21	–	–	192	10.0
Phillips County	5 470	6.2	41.5	2 108	436	18.6	2 287	173	16.1	4 713	36.3	6.2	253	34.1
Big Creek township	136	–	38.2	57	280	19.0	36	167	35.0+	80	40.0	–	177	19.2
Cleburne township	173	9.8	41.6	60	618	17.6	26	238	24.0	9	100.0	–	125	10.0
Cleveland township	80	8.8	43.8	15	317	10.0	36	116	12.4	34	38.2	29.4	–	–
Cypress township	44	–	56.8	–	–	–	25	154	13.2	26	–	61.5	125	10.0
Hickory Ridge township	447	6.5	45.6	139	302	17.3	243	163	13.6	272	25.7	14.3	244	32.0
Marvell city	349	6.0	49.3	119	338	16.9	203	157	14.6	233	29.2	6.4	243	34.2
Hicksville township	76	–	44.7	15	250	35.0+	16	400+	35.0+	39	–	10.3	–	–
Hornor township	2 317	6.2	38.7	1 028	438	18.6	967	169	15.8	1 887	34.1	4.5	276	31.0
Helena city (pt.)	24	–	–	8	1 375	35.0+	16	400+	10.0	–	–	–	–	–
West Helena city (pt.)	1 830	6.6	43.9	861	427	18.5	845	162	15.4	1 615	33.9	4.3	281	30.1
Lake township	7	–	–	7	850	35.0+	–	–	–	14	50.0	–	–	–
Marion township	143	–	64.3	48	271	17.8	33	141	28.8	97	50.5	35.1	185	30.2
Mooney township	68	–	36.8	9	550	32.5	12	157	25.7	110	50.9	–	210	35.0+
St. Francis township	1 181	8.4	46.4	459	519	18.2	626	191	15.9	1 564	35.1	5.5	247	35.0+
Helena city (pt.)	1 137	8.7	47.3	447	526	17.8	601	195	16.3	1 550	35.0	5.5	247	35.0+
West Helena city (pt.)	–	–	–	–	–	–	–	–	–	–	–	–	–	–
Spring Creek township	408	3.7	36.0	128	427	14.4	124	136	16.1	190	51.6	6.3	275	31.9
Lake View town (pt.)	–	–	–	–	–	–	–	–	–	–	–	–	–	–
Lexa city	88	–	47.7	31	421	16.3	34	132	14.2	29	34.5	–	256	24.6
Tappan township	390	7.2	35.6	143	353	24.4	143	170	20.7	391	46.8	2.3	203	32.3
Elaine city	165	4.2	37.6	45	475	24.2	95	178	19.4	137	52.6	1.5	220	33.5
Lake View town (pt.)	91	7.7	35.2	31	275	29.4	20	183	18.2	75	52.0	2.7	180	35.0+
Pike County	3 081	9.3	28.0	633	428	22.0	974	147	13.3	774	44.2	8.4	243	25.0
Antoine township	197	13.2	25.9	37	463	15.4	36	100–	12.0	57	28.1	19.3	214	23.2
Brewer township	97	9.3	25.8	18	350	15.0	7	225	10.0	15	26.7	–	–	–
Clark township	803	10.6	23.3	159	448	24.7	261	159	15.4	235	46.4	–	249	26.5
Glenwood town	386	9.1	28.2	99	466	21.7	188	171	18.2	168	45.2	–	271	27.0
Eagle township	60	11.7	–	–	–	–	–	–	–	12	–	100.0	–	–
Missouri township	249	3.2	34.1	46	440	19.2	124	137	14.7	55	50.9	7.3	200	24.4
Delight city	103	2.9	36.9	32	500	22.5	59	136	13.9	28	39.3	7.1	192	26.3
Mountain township	67	–	65.7	11	492	20.4	16	100–	22.5	7	–	–	325	35.0+
Muddy Fork township	61	–	26.2	–	–	–	46	135	10.0	4	–	100.0	–	–
Pike City township	60	25.0	36.7	9	350	35.0+	21	100–	10.0	13	46.2	–	–	–
Saline township	146	5.5	30.8	15	283	35.0+	9	125	10.0	27	51.9	–	–	–
Self Creek township	173	5.2	27.2	37	341	25.3	53	137	10.4	40	50.0	10.0	267	13.3
Daisy town	38	–	13.2	10	350	22.5	15	196	10.0	14	64.3	14.3	250	13.3
Thompson township	726	7.2	33.3	190	449	21.1	312	160	12.8	223	48.9	9.9	258	26.2
Murfreesboro city	429	7.5	35.2	112	420	19.6	230	165	12.6	167	49.7	8.4	252	24.4
White township	232	25.0	19.4	69	297	17.7	59	131	13.7	46	–	15.2	195	35.0+
Wolf Creek township	210	4.8	25.7	42	431	21.4	30	150	16.7	40	90.0	2.5	181	16.2
Antoine town	57	–	42.1	13	350	18.6	19	122	11.2	10	90.0	–	213	22.5
Poinsett County	6 112	8.7	26.3	2 371	419	19.7	2 100	168	13.9	3 256	36.1	6.8	233	27.6
Bolivar township	1 093	6.5	21.8	348	392	19.6	384	190	13.6	440	36.4	8.0	261	26.3
Harrisburg city	527	9.5	29.0	205	404	20.0	239	182	13.6	226	40.7	6.6	255	30.3
Dobson township	95	29.5	7.4	28	500	32.5	17	180	10.0	5	–	–	–	–
Greenfield township	385	19.2	23.6	132	483	16.9	70	174	19.4	64	9.4	9.4	293	35.0+
Greenwood township	612	10.1	31.0	241	380	19.5	282	172	14.9	394	31.7	5.6	185	28.1
Lepanto city	526	10.1	31.4	232	379	20.2	215	169	15.5	295	31.5	5.1	178	28.6
Little River township	1 001	6.3	26.4	347	450	19.4	350	177	14.5	712	34.8	4.1	216	27.4
Marked Tree city	589	6.6	24.3	269	464	19.8	205	163	12.7	569	32.9	3.9	200	28.2
Lunsford township	83	15.7	30.1	14	450	27.5	11	154	10.0	99	23.2	30.3	233	33.3
Owen township	248	8.1	44.0	61	494	17.9	100	166	13.1	87	27.6	9.2	225	20.6
Fisher town	84	11.9	28.6	33	450	20.5	41	182	12.8	24	41.7	–	238	17.0
Waldenburg town	23	17.4	26.1	4	450	27.5	11	135	35.0+	9	77.8	–	242	21.3
Scott township	209	4.3	42.1	46	344	16.4	77	145	13.3	82	35.4	24.4	190	22.1
Tyronza township	254	2.0	18.9	123	427	22.8	74	194	12.9	159	45.3	10.1	327	26.5
Tyronza town	179	2.8	22.9	91	421	21.9	58	172	13.3	133	51.1	6.8	326	26.1
West Prairie township	292	5.8	40.8	91	503	20.2	124	205	12.8	91	30.8	19.8	263	26.0
Weiner city	210	5.7	43.8	62	472	17.7	98	196	13.8	70	31.4	20.0	263	26.0
Willis township	1 840	9.1	23.3	940	395	19.9	611	147	13.9	1 123	40.9	3.4	235	28.3
Trumann city	1 460	8.2	23.8	810	386	20.4	535	143	14.4	1 001	40.0	2.7	224	28.4
Polk County	5 203	12.1	19.3	1 135	424	23.1	1 495	132	13.1	1 624	46.5	3.2	255	25.7
Acorn township	300	7.0	25.3	61	479	22.5	67	125	12.4	103	37.9	–	275	28.1
Mena city (pt.)	21	–	71.4	–	–	–	–	–	–	31	38.7	–	265	16.3
Big Fork township	76	35.5	18.4	6	200–	27.5	12	100	27.5	7	–	–	225	10.0
Cedar township	39	35.9	33.3	–	–	–	5	100–	35.0+	4	–	–	–	–
Center township	1 964	11.8	19.5	625	426	23.0	944	133	12.7	764	48.8	.9	255	27.3
Mena city (pt.)	1 577	10.1	20.0	530	397	22.7	844	132	12.9	711	49.1	1.0	258	26.8
Cove township	384	9.6	22.9	45	367	19.6	95	136	14.0	97	56.7	9.3	248	29.6
Hatfield town	121	12.4	28.1	18	329	15.0	53	131	12.3	42	50.0	4.8	215	28.1
Eagle township	150	4.7	8.7	38	295	22.5	24	122	20.0	20	30.0	–	225	35.0+
Faulkner township	–	–	–	–	–	–	–	–	–	–	–	–	–	–
Freedom township	135	5.9	12.6	23	445	26.3	14	175	10.0	24	20.8	–	275	27.5
Fulton township	171	26.9	14.6	17	377	33.9	17	171	32.5	22	36.4	–	300	10.0
Gap Springs township	19	–	31.6	–	–	–	7	125	32.5	–	–	–	–	–
Mill Creek township	65	–	38.5	6	200–	10.0	–	–	–	–	–	–	–	–
Mountain township	169	14.8	7.7	37	496	35.0+	17	129	10.0	44	27.3	18.2	225	35.0+
Ouachita township	234	9.0	26.1	24	438	14.1	38	125	16.0	54	37.0	–	254	35.0+
Ozark township	532	13.9	20.9	75	372	18.8	94	131	13.2	203	46.8	5.9	227	21.3
Grannis town	119	11.8	18.5	24	300	13.3	22	144	12.2	67	49.3	14.9	263	15.5
Wickes town	124	18.5	21.8	24	363	20.0	39	116	13.9	77	57.1	–	188	24.2
Potter township	397	8.1	20.9	79	448	23.2	37	132	12.3	99	68.7	–	293	23.2
Mena city (pt.)	20	–	–	–	–	–	5	125	10.0	–	–	–	–	–

TIPSII [UPF] GPH505 CENSUS90 72583600 05/19/92 1:17 PM MACHINE: C DATA:CENSUS90S*PH5TIPSDA05. 05/06/92 10:49:08 TAPE: NONE FRAME: 244
TSF:CENSUS90*92. 05/06/92 10:50:30 UTF:CENSUS90*93. 05/06/92 10:50:30 META:CENSUS90S*PH5TABLES05. 05/06/92 11:07:49

Table 15. **Homeowner and Renter Characteristics: 1990**—Con.

[Data based on sample and subject to sampling variability, see text. For definitions of terms and meanings of symbols, see text]

State County County Subdivision Place	All owner-occupied housing units			Specified owner-occupied housing units						All renter-occupied housing units				
		Percent with householder moved into unit—		With a mortgage			Not mortgaged				Percent with householder moved into unit—		Specified renter paying cash rent	
	Total	1989 to March 1990	1969 or earlier	Total	Median selected monthly owner costs (dollars)	Median selected monthly owner costs as a percentage of household income in 1989	Total	Median selected monthly owner costs (dollars)	Median selected monthly owner costs as a percentage of household income in 1989	Total	1989 to March 1990	1969 or earlier	Median gross rent (dollars)	Median gross rent as a percentage of household income in 1989
Polk County—Con.														
Rich Mountain township	34	44.1	–	15	517	35.0+	9	125	10.0	8	100.0	–	125	35.0+
White township	534	13.3	14.4	84	387	26.4	115	127	13.5	175	37.7	9.1	228	22.6
Cove town	77	11.7	18.2	7	270	32.5	42	131	14.5	67	46.3	6.0	221	24.2
Vandervoort town	29	10.3	–	15	308	32.5	6	125	35.0+	7	57.1	–	325	25.0
Pope County	11 919	11.1	17.6	5 108	530	20.9	3 153	167	13.4	4 909	56.3	3.1	328	25.3
Bayliss township	189	2.1	29.1	44	460	15.2	29	222	13.2	42	16.7	–	175	35.0+
Burnett township	95	–	5.3	17	406	10.0	5	175	35.0+	7	100.0	–	–	–
Center township	113	15.9	6.2	29	375	23.2	7	100–	27.5	7	–	–	–	–
Clark township	735	15.1	14.0	333	582	21.4	189	150	10.9	147	60.5	6.8	367	21.5
London city	248	16.1	14.9	117	511	19.7	69	130	12.8	75	60.0	4.0	311	22.0
Convenience township	293	14.7	22.9	62	375	18.8	48	138	11.4	43	27.9	–	260	16.3
Dover township	1 121	12.2	9.5	456	519	21.9	251	163	14.6	273	51.6	5.9	291	26.8
Dover city	276	8.0	21.4	102	450	21.6	118	159	15.7	161	49.7	8.7	285	27.1
Freeman township	36	–	50.0	–	–	–	–	–	–	14	–	–	285	35.0+
Galla township	693	12.0	18.3	254	471	20.3	137	141	13.3	180	53.3	–	337	23.6
Pottsville town	287	9.4	23.0	94	431	21.4	65	134	14.4	79	58.2	–	353	23.6
Russellville city (pt.)	95	32.6	9.5	44	390	29.2	20	167	13.3	61	62.3	–	336	19.1
Griffin township	234	10.3	27.8	39	402	18.6	62	128	18.2	29	27.6	17.2	288	22.5
Gum Log township	243	7.4	22.6	60	650	20.8	38	143	11.5	26	57.7	30.8	408	27.5
Illinois township	5 103	12.4	16.5	2 809	559	20.6	1 580	178	13.3	3 474	60.4	2.1	332	25.8
Russellville city (pt.)	4 575	12.4	17.6	2 633	567	20.8	1 480	178	13.0	3 291	62.0	1.9	334	26.0
Jackson township	322	12.1	26.7	66	410	22.2	91	145	12.8	50	66.0	10.0	344	21.3
Hector town	138	6.5	26.1	40	360	16.8	43	130	11.8	29	72.4	–	281	14.7
Liberty township	193	2.1	16.6	43	416	29.6	43	116	11.9	44	59.1	13.6	321	10.0
Martin township	344	7.6	10.2	67	390	17.9	51	119	11.3	86	27.9	–	220	16.0
Moreland township	184	7.6	32.6	30	331	22.5	56	153	17.2	58	43.1	10.3	314	11.3
Phoenix township	68	–	26.5	5	250	35.0+	17	165	10.0	17	64.7	–	321	10.6
Smyrna township	58	–	31.0	8	250	22.5	15	100–	10.0	14	35.7	–	325	22.5
Valley township	701	10.3	10.0	347	627	19.8	134	168	12.2	85	52.9	7.1	453	23.6
Wilson township	1 194	8.1	27.6	439	462	23.0	400	172	15.5	313	38.0	5.1	339	24.8
Atkins city	787	9.9	33.0	342	467	23.4	320	174	14.8	268	42.5	5.2	338	25.1
Prairie County	2 679	8.2	35.8	756	418	19.5	872	181	15.9	982	33.2	6.4	248	23.4
Belcher township	17	–	35.3	7	250	27.5	4	100–	10.0	23	–	–	–	–
Bullard township	35	17.1	48.6	6	200–	10.0	11	100–	10.0	24	–	25.0	–	–
Calhoun township	101	8.9	41.6	18	450	27.5	17	261	22.5	39	64.1	–	204	15.0
Center township	131	21.4	45.8	45	375	13.2	24	171	18.5	23	56.5	–	400	10.0
Des Arc township	91	–	53.8	10	350	22.5	18	145	35.0+	13	–	53.8	–	–
Hazen township	627	7.7	34.8	241	467	24.3	245	222	15.6	194	47.4	5.2	255	25.6
Hazen city	472	5.7	36.0	202	465	22.0	192	204	16.9	165	41.8	6.1	252	26.2
Hickory Plain township	143	16.1	28.0	13	450	10.0	29	118	14.7	42	14.3	4.8	315	25.5
Lower Surrounded Hill township	208	3.4	46.6	37	408	16.1	70	162	19.4	79	24.1	10.1	224	21.6
Fredonia (Biscoe) town	108	6.5	48.1	22	475	16.9	44	148	19.1	55	30.9	7.3	230	22.2
Roc Roe township	153	6.5	43.8	41	477	18.6	42	183	13.1	40	57.5	12.5	314	31.6
Ulm town	71	11.3	32.4	23	450	19.2	35	172	14.0	10	30.0	–	225	16.0
Tyler township	94	9.6	72.3	8	650	10.0	34	310	18.9	20	35.0	35.0	–	–
Union township	6	–	–	–	–	–	–	–	–	17	–	–	325	10.0
Upper Surrounded Hill township	25	–	48.0	–	–	–	19	163	15.8	–	–	–	–	–
Watensaw township	384	9.1	22.9	95	387	21.5	121	157	14.9	137	29.2	3.6	225	23.6
De Valls Bluff town	200	7.5	26.5	65	404	23.5	96	144	16.6	80	32.5	3.8	195	22.7
White River township	664	6.6	29.4	235	357	16.8	238	168	14.9	331	30.5	3.9	240	23.8
Des Arc city	522	7.7	26.6	202	345	17.5	195	173	15.4	267	33.3	1.9	230	25.1
Pulaski County	82 912	8.4	24.6	49 012	631	19.6	22 037	211	13.1	54 297	48.6	2.2	403	26.4
Big Rock township	48 695	8.1	25.8	28 840	644	19.8	12 988	218	13.2	33 586	48.5	2.1	412	26.9
Alexander town	58	5.2	50.0	18	282	28.3	26	200	12.4	14	50.0	–	338	32.5
Cammack Village city	321	2.8	47.0	157	628	18.2	146	227	12.0	76	56.6	5.3	571	19.5
Little Rock city	40 925	8.1	26.2	26 086	650	19.8	10 540	222	13.0	31 641	48.9	1.9	415	26.9
Parkers-Iron Springs CDP	1 025	10.0	22.3	464	554	18.9	180	215	18.2	258	34.9	–	352	24.7
Wrightsville city	289	4.2	37.0	56	400	22.9	184	206	22.8	55	36.4	–	337	35.0+
Hill township	34 217	9.0	22.9	20 172	615	19.2	9 049	201	12.9	20 711	48.8	2.2	388	25.5
Gibson CDP	1 129	11.3	8.8	832	593	18.7	156	210	15.3	270	46.7	–	518	22.7
Gravel Ridge CDP	961	9.3	7.8	704	613	19.1	111	197	11.7	388	55.2	–	374	23.5
Jacksonville city	4 642	11.0	18.0	3 113	594	20.6	981	195	12.3	5 212	55.4	.4	389	24.9
Maumelle city	1 680	21.1	.4	1 505	878	20.9	101	255	12.8	860	54.0	–	478	23.2
North Little Rock city	14 712	6.7	32.2	8 492	551	18.5	5 166	196	12.9	10 275	43.4	3.0	370	26.9
Sherwood city	5 132	9.4	16.0	3 685	700	18.6	1 002	222	11.5	1 886	60.1	.8	463	21.7
Randolph County	4 827	9.2	20.2	1 660	370	18.4	1 263	140	13.2	1 618	47.2	4.9	262	26.1
Baker township	14	–	50.0	–	–	–	–	–	–	9	–	100.0	375	35.0+
Bristow township	81	–	25.9	34	260	35.0+	9	125	35.0+	44	43.2	–	273	14.0
Butler township	28	–	28.6	–	–	–	–	–	–	10	100.0	–	–	–
Columbia township	258	17.8	19.4	75	431	14.7	60	134	14.6	46	19.6	15.2	352	10.0
Current River township	145	11.0	27.6	57	329	21.3	80	144	13.8	47	48.9	2.1	282	15.5
Biggers town	109	14.7	28.4	32	308	22.5	71	140	12.7	24	54.2	4.2	304	24.2
Davidson township	70	25.7	28.6	–	–	–	20	100–	10.0	12	100.0	–	275	10.0
Demun township	1 966	9.3	20.8	1 010	380	17.3	680	151	13.4	990	50.3	1.8	268	26.1
Pocahontas city	1 618	10.0	21.9	883	377	18.5	605	152	13.1	924	51.6	1.9	266	26.3
Eleven Points township	69	–	18.8	11	350	22.5	7	125	10.0	–	–	–	–	–
Elm Store township	43	–	–	–	–	–	–	–	–	–	–	–	–	–
Foster township	159	–	19.5	38	331	10.0	33	149	10.0	–	–	–	–	–
Ingram township	84	–	41.7	16	350	10.0	–	–	–	18	–	–	–	–
Jackson township	64	–	28.1	–	–	–	18	100–	10.0	13	100.0	–	175	27.5
Janes Creek township	195	13.3	22.6	37	272	30.2	20	108	11.3	54	31.5	7.4	208	35.0+
Ravenden Springs town	36	22.2	13.9	14	250	35.0	12	138	10.0	26	38.5	15.4	157	33.0
Little Black township	172	9.9	5.2	18	318	35.0+	16	125	10.0	36	–	25.0	325	10.0
O'Kean township	122	12.3	26.2	31	250	24.6	29	155	13.2	44	54.5	2.3	283	21.7
O'Kean town	65	18.5	40.0	16	200–	21.7	25	139	13.9	24	50.0	4.2	263	24.2
Reyno township	165	7.9	32.1	68	339	16.6	52	136	15.3	70	50.0	4.3	198	25.9
Reyno town	136	9.6	23.5	62	337	15.1	47	139	16.2	56	62.5	5.4	225	22.5
Richardson township	222	6.8	30.6	49	327	26.9	66	138	19.4	54	35.2	16.7	240	35.0+
Maynard town (pt.)	101	5.9	25.7	30	329	25.0	44	138	16.9	38	50.0	–	242	35.0+
Roanoke township	343	8.2	12.0	113	412	23.0	81	135	13.3	66	54.5	–	364	33.5

TIPSII [UPF] GPH505 CENSUS90 72583600 05/19/92 1:17 PM MACHINE: C DATA:CENSUS90S*PH5TIPSDA05. 05/06/92 10:49:08 TAPE: NONE FRAME: 245
TSF:CENSUS90*92. 05/06/92 10:50:30 UTF:CENSUS90*93. 05/06/92 10:50:30 META:CENSUS90S*PH5TABLES05. 05/06/92 11:07:49

Table 15. **Homeowner and Renter Characteristics: 1990**—Con.

[Data based on sample and subject to sampling variability, see text. For definitions of terms and meanings of symbols, see text]

State County County Subdivision Place	All owner-occupied housing units			Specified owner-occupied housing units						All renter-occupied housing units				
		Percent with householder moved into unit—		With a mortgage			Not mortgaged				Percent with householder moved into unit—		Specified renter paying cash rent	
	Total	1989 to March 1990	1969 or earlier	Total	Median selected monthly owner costs (dollars)	Median selected monthly owner costs as a percentage of household income in 1989	Total	Median selected monthly owner costs (dollars)	Median selected monthly owner costs as a percentage of household income in 1989	Total	1989 to March 1990	1969 or earlier	Median gross rent (dollars)	Median gross rent as a percentage of household income in 1989
Randolph County—Con.														
Running Lake township	13	–	–	–	–	–	–	–	–	13	53.8	–	–	–
Shiloh township	230	13.5	13.5	47	497	19.6	44	157	10.0	19	100.0	–	243	35.0+
Siloam township	132	3.0	10.6	28	244	28.9	6	125	10.0	27	44.4	37.0	132	35.0+
Maynard town (pt.)	12	–	–	4	550	27.5	1	125	10.0	1	100.0	–	–	–
Spring River township	83	9.6	–	17	394	18.9	18	100	10.0	15	–	–	225	35.0+
Union township	19	52.6	–	–	–	–	–	–	–	9	–	100.0	–	–
Warm Springs township	54	–	29.6	–	–	–	16	100–	20.6	11	100.0	–	–	–
Water Valley township	60	13.3	–	–	–	–	8	125	10.0	–	–	–	–	–
Wiley township	36	22.2	47.2	11	650	10.0	–	–	–	11	–	–	275	10.0
St. Francis County	6 081	8.1	31.0	2 342	460	22.4	2 037	179	17.3	3 877	36.7	4.5	270	32.6
Black Fish township	15	–	40.0	–	–	–	15	208	35.0+	45	–	31.1	175	22.5
Franks township	237	14.3	32.5	16	489	17.8	84	220	14.2	83	8.4	16.9	311	35.0+
Garland township	382	10.7	20.7	109	455	22.0	148	194	16.6	407	32.2	5.2	207	32.9
Hughes city	323	11.8	24.5	100	458	22.5	128	195	17.5	328	29.0	3.0	206	32.7
Goodwin township	169	4.7	35.5	69	303	11.9	7	100–	10.0	56	23.2	28.6	315	13.8
Griggs township	234	7.3	23.5	31	463	24.4	75	181	25.5	114	26.3	4.4	178	23.8
Madison city (pt.)	8	–	–	2	250	22.5	2	125	10.0	–	–	–	–	–
Widener town	91	–	19.8	25	438	23.9	39	188	26.5	37	35.1	10.8	182	25.8
Heth township	169	16.0	5.9	16	400	13.3	57	217	14.0	133	43.6	–	293	21.3
Johnson township	480	17.1	11.3	193	587	24.4	74	172	20.2	143	49.7	–	296	19.8
L'Anguille township	222	6.8	31.1	46	615	24.6	63	141	21.4	26	19.2	–	175	10.0
Madison township	3 087	5.1	36.2	1 474	450	22.7	1 223	176	17.1	2 541	39.0	3.4	274	34.0
Forrest City city	2 482	5.0	35.2	1 248	447	22.5	987	172	16.2	2 274	40.9	2.9	278	33.5
Madison city (pt.)	238	5.0	37.4	80	400	30.5	118	180	23.2	153	32.7	7.2	229	35.0+
Prairie township	322	12.1	23.3	163	431	25.7	77	151	17.5	138	49.3	3.6	258	18.5
Palestine city	180	6.1	33.3	69	447	22.0	63	163	17.0	73	42.5	5.5	319	24.2
Telico township	626	8.3	37.7	187	450	19.7	152	176	18.0	125	28.8	5.6	322	35.0+
Caldwell town	91	16.5	24.2	33	572	23.2	30	186	13.6	22	4.5	–	345	27.5
Colt city	114	9.6	24.6	42	467	19.1	34	138	17.0	29	69.0	10.3	311	35.0+
Wheatley township	138	12.3	34.1	38	354	15.2	62	200	16.4	66	22.7	6.1	277	23.8
Wheatley city	117	6.0	35.0	38	354	15.2	58	193	15.3	50	28.0	4.0	270	23.3
Saline County	18 563	11.6	19.4	7 326	580	18.6	4 665	192	12.5	4 474	46.2	2.9	373	24.4
Banner township	1 287	16.9	13.1	467	636	18.5	265	226	11.5	182	37.4	–	345	14.0
Bauxite township	357	11.8	20.7	88	418	16.3	90	180	11.3	46	17.4	2.2	310	20.4
Bauxite town	124	7.3	26.6	44	407	23.2	46	184	12.9	26	15.4	3.8	330	24.2
Benton city (pt.)	13	–	84.6	2	550	22.5	11	225	10.0	2	–	–	375	22.5
Beaver township	617	15.1	11.0	166	570	19.1	111	149	11.9	70	24.3	–	279	24.4
Bryant township	2 012	18.5	13.1	881	669	21.8	274	198	12.1	454	56.4	4.4	364	20.3
Bryant city (pt.)	1 233	21.7	15.2	821	682	21.1	211	211	12.0	299	51.2	4.0	342	21.1
Dyer township	174	4.0	31.6	23	525	35.0+	48	121	21.4	31	38.7	32.3	254	20.4
Fairplay township	476	15.3	18.9	95	571	15.8	82	227	10.9	80	40.0	10.0	357	14.5
Haskell township	666	11.4	25.1	184	536	17.2	189	203	11.7	151	40.4	3.3	337	35.0+
Haskell city	356	13.2	22.2	99	510	15.0	115	181	11.5	87	26.4	4.6	358	20.0
Holland township	115	13.0	28.7	28	374	35.0+	40	137	10.0	26	–	38.5	–	–
Hurricane township	607	7.6	8.9	121	540	18.3	108	180	11.6	113	32.7	–	518	21.9
Jefferson township	64	23.4	10.9	13	350	10.0	–	–	–	7	–	–	225	10.0
Kentucky township	159	5.0	23.9	29	450	21.7	46	174	12.1	76	34.2	11.8	370	13.7
Liberty township	200	10.0	21.5	48	573	22.6	23	136	10.0	23	69.6	–	375	10.0
Marble township	444	31.5	1.8	173	698	23.6	171	209	10.0	97	54.6	9.3	857	30.2
Hot Springs Village CDP (pt.)	423	33.1	1.9	173	698	23.6	171	209	10.0	97	54.6	9.3	857	30.2
Newcomb township	194	16.0	14.9	77	655	22.7	46	185	10.0	34	41.2	–	219	16.2
Otter township	2 076	7.2	13.4	760	568	16.3	325	201	13.6	396	51.0	–	414	28.1
Shannon Hills city	493	6.3	12.4	278	523	17.2	56	233	13.8	102	46.1	–	553	23.6
Owen township	1 394	7.1	13.1	613	644	17.4	258	191	11.5	245	37.1	–	411	26.7
Bryant city (pt.)	230	7.0	16.1	143	621	19.6	40	192	11.4	65	43.1	–	548	19.0
Salem township	2 136	11.6	12.2	1 112	574	18.9	402	186	12.3	270	51.1	–	374	24.2
Benton city (pt.)	115	19.1	15.7	59	694	20.3	42	200	12.4	–	–	–	–	–
Salem CDP	875	6.1	11.4	599	543	18.3	153	177	12.7	90	56.7	–	421	26.0
Saline township	4 894	9.1	33.3	2 268	538	17.4	2 016	192	13.4	2 086	47.5	2.7	373	26.4
Benton city (pt.)	4 782	9.0	33.5	2 243	537	17.3	1 978	192	13.5	2 081	47.6	2.7	373	26.4
Shaw township	248	4.4	27.4	86	523	19.5	68	178	11.9	18	66.7	–	325	32.5
Smith township	171	9.4	8.2	50	644	21.9	16	175	10.0	18	100.0	–	300	10.0
Traskwood township	177	9.0	28.8	35	491	19.4	62	209	12.4	42	31.0	–	285	25.0
Traskwood town	144	9.7	29.2	35	491	19.4	53	222	12.9	36	27.8	–	279	28.8
Union township	95	8.4	18.9	9	950	32.5	25	225	14.7	9	–	–	275	10.0
Scott County	3 088	9.9	25.8	820	388	23.1	804	127	13.2	869	51.6	5.9	241	23.2
Black Fork township	20	–	–	–	–	–	–	–	–	9	100.0	–	100–	10.0
Blansett township	27	–	–	–	–	–	–	–	–	14	57.1	–	–	–
Brawley township	28	–	50.0	8	250	22.5	7	125	35.0+	–	–	–	–	–
Cauthron township	49	–	53.1	9	350	27.5	–	–	–	5	100.0	–	–	–
Cedar township	30	–	43.3	17	350	15.5	6	100–	10.0	–	–	–	–	–
Coal township	93	–	12.9	32	422	18.8	21	138	10.0	–	–	–	–	–
Denton township	72	–	30.6	16	250	16.0	–	–	–	12	–	41.7	143	17.1
Hickman township	1 362	11.3	27.1	433	415	23.2	490	126	13.2	536	56.7	2.6	241	24.1
Waldron city	823	5.8	33.3	295	410	24.5	409	131	13.6	447	53.7	1.1	243	25.7
Hon township	105	–	15.2	52	514	30.2	11	175	10.0	32	53.1	25.0	258	24.2
Hunt township	62	–	17.7	18	550	30.0	10	150	27.5	–	–	–	–	–
James township	36	–	66.7	12	286	20.7	10	150	27.5	8	100.0	–	225	10.0
Jones township	55	12.7	36.4	7	250	32.5	–	–	–	–	–	–	–	–
La Fave township	42	19.0	16.7	6	250	10.0	6	175	10.0	19	52.6	–	–	–
Lafayette township	13	–	46.2	–	–	–	–	–	–	–	–	–	–	–
Lamb township	104	13.5	25.0	25	554	30.4	13	100–	18.6	42	35.7	19.0	375	32.5
Lewis township	351	6.3	26.8	82	368	20.0	99	127	12.2	69	24.6	4.3	283	17.9
Mansfield city (pt.)	109	4.6	32.1	34	367	16.2	51	131	13.8	50	34.0	6.0	331	27.5
Little Texas township	6	–	–	–	–	–	–	–	–	9	–	–	–	–
Mill Creek township	102	6.9	46.1	7	250	10.0	34	131	12.6	15	53.3	–	375	27.5
Mountain township	136	22.8	10.3	35	297	35.0+	26	154	20.0	20	45.0	–	255	18.2
Mount Pleasant township	143	22.4	35.7	32	423	22.1	21	100–	20.5	37	64.9	35.1	267	22.1
Oliver township	10	–	–	–	–	–	4	225	10.0	–	–	–	–	–
Parks township	124	8.9	15.3	15	268	27.1	35	124	10.0	8	100.0	–	125	10.0

TIPSII [UPF] GPH505 CENSUS90 72583600 05/19/92 1:17 PM MACHINE: C DATA:CENSUS90S*PH5TIPSDA05. 05/06/92 10:49:08 TAPE: NONE FRAME: 246
TSF:CENSUS90*92. 05/06/92 10:50:30 UTF:CENSUS90*93. 05/06/92 10:50:30 META:CENSUS90S*PH5TABLES05. 05/06/92 11:07:49

Table 15. **Homeowner and Renter Characteristics: 1990**—Con.

[Data based on sample and subject to sampling variability, see text. For definitions of terms and meanings of symbols, see text]

State County County Subdivision Place	All owner-occupied housing units			Specified owner-occupied housing units						All renter-occupied housing units				
		Percent with householder moved into unit—		With a mortgage			Not mortgaged				Percent with householder moved into unit—		Specified renter paying cash rent	
	Total	1989 to March 1990	1969 or earlier	Total	Median selected monthly owner costs (dollars)	Median selected monthly owner costs as a percentage of household income in 1989	Total	Median selected monthly owner costs (dollars)	Median selected monthly owner costs as a percentage of household income in 1989	Total	1989 to March 1990	1969 or earlier	Median gross rent (dollars)	Median gross rent as a percentage of household income in 1989
Scott County—Con.														
Tate township	30	26.7	–	8	250	10.0	–	–	–	7	–	–	–	–
Tomlinson township	88	14.8	6.8	6	250	35.0+	11	146	25.4	27	22.2	–	246	10.0
Searcy County	2 481	5.7	31.6	351	322	19.4	639	133	14.2	636	44.7	7.1	234	31.4
Bear Creek No. 4 township	223	–	35.9	39	269	17.0	45	149	21.3	40	57.5	–	212	35.0+
Bear Creek No. 5 township	319	3.4	34.8	89	375	20.8	158	145	14.5	176	46.0	4.5	254	31.0
Marshall city (pt.)	264	4.2	32.6	79	357	20.7	135	146	14.5	168	45.8	4.8	252	31.6
Bear Creek No. 6 township	203	1.5	41.9	26	300	27.5	59	152	13.1	78	41.0	2.6	266	35.0+
Marshall city (pt.)	75	4.0	38.7	17	250	24.2	43	146	13.9	45	28.9	4.4	275	35.0
Calf Creek township	135	9.6	43.7	–	–	–	35	118	18.7	12	58.3	–	–	–
Long Creek township	172	3.5	40.1	16	373	22.5	15	113	16.7	39	51.3	–	275	35.0+
Big Flat town (pt.)	–	–	–	–	–	–	–	–	–	–	–	–	–	–
Lower Spring township	95	–	30.5	19	250	22.5	–	–	–	3	–	–	125	10.0
Mount Pleasant township	140	–	36.4	7	200–	32.5	25	100–	13.2	35	42.9	22.9	375	35.0+
North Tomahawk township	95	12.6	25.3	14	233	10.0	10	142	16.7	30	60.0	–	208	35.0+
Oxley township	145	4.8	29.0	7	200–	10.0	49	116	11.4	12	100.0	–	–	–
Prairie township	159	4.4	30.2	22	322	12.9	23	119	12.8	52	34.6	–	239	25.7
Pindall town	40	7.5	27.5	2	550	10.0	8	100–	22.5	20	65.0	–	196	25.8
Red River township	125	13.6	26.4	5	200–	35.0+	17	100–	10.6	2	100.0	–	175	27.5
Rock Creek township	96	6.3	18.8	–	–	–	27	138	23.8	30	33.3	–	263	22.5
St. Joe township	103	19.4	28.2	20	350	22.5	23	119	10.0	36	16.7	38.9	175	32.5
Shady Grove township	41	–	–	–	–	–	8	125	10.0	6	100.0	–	–	–
South Tomahawk township	61	3.3	37.7	13	350	31.3	18	138	12.0	9	–	–	213	14.0
Gilbert town	17	–	47.1	2	250	–	10	150	14.3	5	–	–	175	10.0
Sulphur Springs township	53	20.8	37.7	–	–	–	7	125	10.0	2	–	–	–	–
Wileys Cove township	316	8.2	19.6	74	373	16.4	120	130	14.5	74	45.9	17.6	185	31.4
Leslie city	155	8.4	29.0	47	317	19.6	73	142	18.7	40	45.0	7.5	179	32.5
Sebastian County	25 630	9.4	25.5	13 282	527	18.2	8 395	165	12.4	13 668	54.0	1.9	316	23.7
Bass Little township	394	2.8	22.1	154	743	21.5	55	184	10.0	41	65.9	–	431	26.7
Greenwood city (pt.)	–	–	–	–	–	–	–	–	–	–	–	–	–	–
Beverly township	127	10.2	25.2	24	475	15.0	–	–	–	–	–	–	–	–
Big Creek township	713	8.4	14.6	367	477	23.3	141	176	11.6	134	37.3	3.0	321	20.4
Lavaca city	371	13.5	14.8	231	392	21.2	81	151	11.1	69	40.6	–	337	23.0
Bloomer township	192	4.7	17.7	88	433	15.4	21	113	10.0	43	41.9	–	100–	16.1
Center township	1 506	13.9	12.1	898	519	22.2	281	170	11.4	349	55.0	2.9	347	25.8
Greenwood city (pt.)	1 090	13.8	14.4	761	498	21.8	236	165	11.7	317	52.7	3.2	348	26.1
Cole township	471	10.4	13.6	164	480	15.6	122	153	11.1	98	57.1	5.1	314	22.7
Hackett city	138	4.3	37.0	50	423	16.7	54	158	11.1	44	72.7	11.4	317	21.0
Dayton township	162	3.1	13.0	27	470	18.0	17	125	30.3	14	100.0	–	235	21.5
Diamond township	337	5.0	22.6	89	393	21.0	111	146	13.3	80	50.0	2.5	329	25.8
Huntington city	202	6.4	24.8	70	368	20.6	94	141	13.7	65	46.2	3.1	313	29.2
Mansfield city (pt.)	5	–	100.0	–	–	–	2	400+	22.5	3	100.0	–	425	10.0
Fort Chaffee unorg.	9	–	–	–	–	–	–	–	–	–	–	–	–	–
Barling city (pt.)	–	–	–	–	–	–	–	–	–	–	–	–	–	–
Hartford township	342	8.2	23.4	65	394	23.5	150	142	12.6	64	37.5	–	281	15.9
Hartford city	228	8.8	29.4	56	395	23.8	126	137	11.9	60	40.0	–	282	16.4
Island township	111	11.7	32.4	30	332	10.0	39	100–	10.0	15	–	100.0	–	–
Jim Fork township	200	6.0	26.0	54	483	26.3	76	135	12.9	37	54.1	–	239	13.9
Midland town	73	5.5	39.7	19	438	13.6	36	125	11.6	8	37.5	–	267	16.0
Lon Norris township	1 058	12.6	6.7	788	795	20.3	172	248	10.0	153	60.1	–	372	35.0+
Fort Smith city (pt.)	961	13.8	5.4	746	804	20.1	161	254	10.0	136	61.0	–	387	35.0+
Marion township	755	8.1	10.7	362	592	22.9	176	164	12.0	84	50.0	14.3	269	22.3
Bonanza town	148	4.7	27.7	44	456	21.2	71	134	12.8	40	52.5	7.5	310	24.4
Mississippi township	253	23.7	17.0	50	450	10.9	49	162	14.4	28	10.7	–	175	29.7
Mont Sandels township	1 230	13.3	12.0	667	502	18.4	181	167	11.1	322	47.2	5.0	332	24.4
Barling city (pt.)	1 080	12.8	10.8	626	501	18.6	147	173	10.5	306	48.0	5.2	334	24.6
Central City town	150	16.7	20.0	41	575	15.2	34	136	14.8	16	31.3	–	313	12.5
Prairie township	222	4.1	11.3	73	646	23.6	37	137	10.0	33	72.7	–	367	35.0+
Rogers township	310	7.1	12.3	76	476	26.9	105	192	10.0	108	33.3	–	338	20.4
Sugarloaf township	412	9.5	31.6	103	490	21.1	160	145	14.0	71	54.9	15.5	313	23.3
Mansfield city (pt.)	208	9.6	20.2	64	486	22.9	108	162	14.2	52	46.2	13.5	313	23.3
Upper township	16 579	8.8	31.3	9 140	515	17.1	6 457	167	12.7	11 970	54.6	1.6	314	23.7
Fort Smith city (pt.)	16 579	8.8	31.3	9 140	515	17.1	6 457	167	12.7	11 970	54.6	1.6	314	23.7
Washburn township	89	30.3	9.0	33	528	12.2	–	–	–	6	–	–	–	–
White Oak township	158	12.0	26.6	30	450	30.0	45	100–	12.9	18	61.1	–	225	–
Sevier County	3 904	9.7	23.9	1 016	415	19.1	1 162	137	13.1	1 214	50.2	2.6	264	23.2
Bear Creek township	1 544	9.5	22.8	495	438	18.0	536	143	13.2	692	53.6	–	269	22.3
De Queen city (pt.)	1 060	9.2	23.6	424	433	18.5	460	141	13.6	599	56.9	–	274	21.7
Ben Lomond township	74	5.4	47.3	12	400	32.5	30	178	15.0	23	43.5	–	305	25.5
Ben Lomond town	52	7.7	46.2	5	350	28.8	19	145	21.3	18	55.6	–	305	25.5
Buckhorn township	49	36.7	–	–	–	–	6	100–	10.0	–	–	–	–	–
Clear Creek township	777	9.7	25.2	173	388	19.4	218	125	12.7	210	54.3	2.4	258	29.7
Horatio city	241	9.5	30.3	90	396	20.3	103	136	13.1	86	62.8	5.8	254	29.3
Jefferson township	21	–	–	–	–	–	6	100–	10.0	11	45.5	–	–	–
Mill Creek township	19	–	–	5	650	32.5	–	–	–	14	57.1	–	–	–
Mineral township	242	7.4	26.0	37	350	15.4	72	108	11.4	86	46.5	11.6	268	21.8
Gillham town	52	–	11.5	20	338	18.2	16	133	17.8	27	48.1	–	256	32.5
Monroe township	357	9.8	17.4	113	450	20.1	74	171	13.5	30	56.7	13.3	279	32.5
De Queen city (pt.)	69	27.5	18.8	46	350	21.7	6	175	22.5	6	100.0	–	325	35.0+
Paraclifta township	111	5.4	38.7	24	275	21.3	25	125	10.0	14	–	–	–	–
Red Colony township	407	13.0	27.3	102	363	23.5	114	143	16.1	97	41.2	8.2	281	15.8
Lockesburg town	206	7.3	36.4	56	355	22.5	80	150	14.8	40	37.5	20.0	288	21.5
Saline township	136	2.2	4.4	22	300	15.7	37	115	11.9	15	–	–	225	27.5
Washington township	167	12.0	40.1	33	431	18.3	44	100	12.3	22	22.7	18.2	138	10.0
Sharp County	4 801	7.6	16.1	1 284	392	22.0	1 894	166	13.7	1 018	50.7	3.2	282	25.8
Big Creek township	69	–	–	–	–	–	9	125	27.5	20	–	–	275	22.5
Cave township	637	10.5	16.2	239	377	22.9	263	161	13.2	200	53.0	3.0	250	29.5
Cave City city (pt.)	430	9.8	19.3	184	374	23.6	188	155	14.4	171	49.1	3.5	260	27.5
Cherokee township	1 396	6.7	5.4	386	440	19.6	922	181	12.6	288	62.5	–	360	24.4
Cherokee Village-Hidden Valley CDP (pt.)	1 378	6.8	5.4	375	445	19.0	922	181	12.6	282	61.7	–	360	24.4

TIPSII [UPF] GPH505 CENSUS90 72583600 05/19/92 1:17 PM MACHINE: C DATA:CENSUS90S*PH5TIPSDA05. 05/06/92 10:49:08 TAPE: NONE FRAME: 247
TSF:CENSUS90*92. 05/06/92 10:50:30 UTF:CENSUS90*93. 05/06/92 10:50:30 META:CENSUS90S*PH5TABLES05. 05/06/92 11:07:49

Table 15. **Homeowner and Renter Characteristics: 1990**—Con.

[Data based on sample and subject to sampling variability, see text. For definitions of terms and meanings of symbols, see text]

State / County / County Subdivision / Place	All owner-occupied housing units			Specified owner-occupied housing units						All renter-occupied housing units				
		Percent with householder moved into unit—		With a mortgage			Not mortgaged				Percent with householder moved into unit—		Specified renter paying cash rent	
	Total	1989 to March 1990	1969 or earlier	Total	Median selected monthly owner costs (dollars)	Median selected monthly owner costs as a percentage of household income in 1989	Total	Median selected monthly owner costs (dollars)	Median selected monthly owner costs as a percentage of household income in 1989	Total	1989 to March 1990	1969 or earlier	Median gross rent (dollars)	Median gross rent as a percentage of household income in 1989
Sharp County—Con.														
Davidson township	46	–	13.0	9	200–	34.5	–	–	–	–	–	–	–	–
East Sullivan township	93	–	22.6	1	450	27.5	38	133	11.5	15	6.7	40.0	275	35.0+
Hardy township	310	6.8	31.6	98	346	16.2	119	164	15.9	113	31.0	–	239	27.8
Cherokee Village-Hidden Valley CDP (pt.)	27	–	100.0	–	–	–	–	–	–	–	–	–	–	–
Hardy city	151	7.9	30.5	63	321	18.4	70	157	14.9	91	34.1	–	231	28.7
Highland township	266	13.9	13.2	114	411	17.0	70	174	12.7	58	44.8	5.2	275	18.3
Cherokee Village-Hidden Valley CDP (pt.)	71	19.7	26.8	37	419	10.0	6	125	10.0	46	56.5	–	257	25.7
Jackson township	104	11.5	28.8	30	323	35.0+	29	108	18.1	13	30.8	38.5	270	35.0+
Williford town	26	–	61.5	10	283	24.2	13	118	16.3	1	100.0	–	175	35.0+
Johnson township	17	–	47.1	1	200–	10.0	7	100–	10.0	–	–	–	–	–
Lave Creek township	73	–	23.3	24	475	17.1	–	–	–	21	28.6	–	225	27.5
Lower North township	102	–	12.7	7	650	10.0	23	112	10.0	13	100.0	–	304	35.0+
Morgan township	38	–	–	4	350	32.5	–	–	–	6	–	–	–	–
North Big Rock township	40	–	22.5	–	–	–	–	–	–	26	50.0	–	225	14.6
North Lebanon township	25	–	48.0	–	–	–	–	–	–	–	–	–	–	–
North Union township	69	–	44.9	11	350	35.0+	–	–	–	18	50.0	–	225	10.0
Ozark township	237	11.4	8.4	34	415	35.0+	175	158	18.2	44	20.5	–	295	22.5
Piney Fork township	266	11.7	24.8	79	344	26.1	68	132	14.5	28	42.9	–	283	11.7
Evening Shade town	118	10.2	24.6	58	326	21.0	42	138	17.5	19	52.6	–	267	10.0
Richwoods township	417	10.1	14.9	152	355	26.2	98	147	15.7	37	75.7	–	190	28.2
Ash Flat city	219	7.8	16.4	101	375	27.7	69	144	17.6	30	86.7	–	185	27.7
Horseshoe Bend city (pt.)	2	–	–	–	–	–	–	–	–	–	–	–	–	–
Scott township	117	–	19.7	16	400	27.5	15	125	10.0	29	75.9	–	275	35.0+
South Big Rock township	58	17.2	31.0	30	429	10.0	–	–	–	14	50.0	–	175	35.0+
South Lebanon township	43	–	37.2	–	–	–	–	–	–	9	100.0	–	125	10.0
South Union township	82	7.3	39.0	21	236	35.0+	6	100–	32.5	21	–	61.9	225	35.0+
Strawberry township	43	20.9	16.3	–	–	–	–	–	–	16	100.0	–	225	10.0
Upper North township	104	–	38.5	15	394	24.7	15	100–	30.3	4	100.0	–	175	35.0+
Washington township	52	–	17.3	–	–	–	–	–	–	–	–	–	–	–
West Sullivan township	97	9.3	23.7	13	310	16.3	37	100–	14.0	25	64.0	–	221	35.0+
Sidney town	57	10.5	26.3	11	288	13.8	28	120	16.3	21	61.9	–	229	35.0+
Stone County	3 036	11.6	17.7	584	371	23.1	699	138	13.2	830	51.6	4.3	238	31.9
Arbana township	202	2.5	19.3	10	350	35.0+	31	147	10.0	20	55.0	–	–	–
Blue Mountain township	870	7.9	19.7	301	384	22.7	299	139	15.6	437	50.3	2.5	228	34.5
Mountain View city (pt.)	635	9.4	19.4	243	395	23.7	234	144	18.4	407	51.8	2.7	225	33.3
Bryan township	80	7.5	7.5	6	450	22.5	6	100–	10.0	–	–	–	–	–
Farris township	99	7.1	41.4	14	378	22.0	17	128	10.0	16	–	100.0	–	–
Flag township	36	25.0	–	4	200–	10.0	7	100–	10.0	13	30.8	–	–	–
Franklin township	126	15.1	12.7	21	244	35.0+	14	100–	20.6	32	62.5	–	–	–
Harris township	260	24.2	12.7	64	537	21.0	102	197	11.0	41	78.0	–	272	12.8
Mountain View city (pt.)	–	–	–	–	–	–	–	–	–	–	–	–	–	–
Jones township	39	17.9	53.8	–	–	–	–	–	–	–	–	–	–	–
Liberty township	69	–	7.2	–	–	–	14	125	14.0	22	68.2	–	225	27.5
Locust Grove township	52	–	25.0	7	200–	17.5	9	105	10.0	12	–	–	175	–
Marcella township	73	–	12.3	7	350	22.5	14	175	25.6	10	100.0	–	–	–
Northwest township	119	5.9	22.7	31	425	23.2	25	142	10.0	49	69.4	10.2	288	27.5
Fifty-Six city	50	4.0	22.0	11	558	24.2	16	142	10.0	17	47.1	23.5	266	18.3
Optimus township	71	23.9	8.5	7	350	10.0	20	136	10.0	4	–	–	–	–
Red River township	43	–	14.0	3	350	35.0+	7	100–	–	16	62.5	–	225	10.0
Red Stripe township	53	13.2	28.3	6	200–	10.0	8	125	10.0	38	73.7	–	302	35.0+
Richwoods township	110	9.1	14.5	22	292	26.6	15	100–	10.0	11	–	–	–	–
Roasting Ear township	32	31.3	37.5	4	250	10.0	4	125	10.0	22	40.9	–	–	–
Smart township	43	14.0	18.6	4	350	10.0	16	100–	20.0	–	–	–	–	–
Sylamore township	192	18.2	10.4	18	400	22.5	32	123	10.0	38	57.9	10.5	264	35.0+
Timbo township	100	6.0	18.0	3	250	27.5	20	142	16.7	–	–	–	–	–
Turkey Creek township	96	5.2	10.4	8	250	10.0	3	125	32.5	15	60.0	–	–	–
Union township	178	28.7	13.5	38	324	33.0	16	140	11.4	24	16.7	–	100–	22.5
Washington township	37	37.8	–	6	550	10.0	14	125	10.0	–	–	–	–	–
Wilson township	56	–	37.5	–	–	–	6	125	10.0	10	–	–	–	–
Union County	13 159	6.8	34.2	4 203	519	19.2	5 007	183	13.8	4 660	43.2	5.4	311	27.5
Boone township	208	2.4	42.8	28	627	23.3	59	157	22.7	12	–	–	125	10.0
Cornie township	101	–	42.6	39	489	23.2	21	156	17.5	25	–	–	325	27.5
El Dorado township	7 891	6.9	34.3	3 171	534	18.8	3 162	188	13.6	3 678	44.5	4.1	317	27.8
El Dorado city	5 874	6.9	38.4	2 465	499	18.1	2 679	188	14.0	3 284	43.9	3.6	310	28.1
Franklin township	727	4.3	24.2	117	548	20.1	299	163	12.2	127	50.4	2.4	328	29.5
Calion city	155	6.5	27.1	25	507	24.4	61	188	13.6	46	26.1	6.5	288	18.4
Garner township	116	16.4	31.9	–	–	–	31	132	21.0	8	–	–	275	35.0+
Harrison township	248	–	63.7	19	395	20.2	75	165	21.9	13	–	–	186	35.0+
Henderson township	241	7.9	34.9	65	443	23.0	98	175	13.3	35	37.1	–	275	20.0
Junction City city	188	9.6	34.6	60	440	23.8	85	171	14.1	28	42.9	–	278	20.0
Jackson township	259	7.7	40.2	58	653	21.1	40	231	10.0	32	40.6	18.8	331	23.1
Johnson township	482	7.5	27.2	42	518	31.0	106	171	11.1	74	29.7	23.0	227	23.4
Lapile township	897	6.9	38.5	211	360	21.2	414	159	14.7	181	44.8	16.0	268	30.4
Felsenthal town	37	5.4	40.5	6	550	27.5	21	139	21.9	8	25.0	–	275	26.3
Huttig town	258	10.5	43.8	86	400	21.9	107	158	14.6	40	60.0	–	258	28.8
Strong city	209	3.8	45.5	42	333	16.8	121	178	14.0	53	41.5	5.7	242	35.0
Norphlet township	572	4.9	29.0	134	533	18.9	188	206	14.6	97	33.0	17.5	360	17.1
Norphlet city	247	5.7	34.0	61	566	19.7	100	198	14.7	42	35.7	23.8	325	23.8
Smackover township	831	6.6	35.6	243	460	17.9	385	182	13.4	264	39.0	8.7	293	27.3
Smackover city	635	6.8	38.7	207	451	18.0	309	183	14.0	220	45.0	7.7	302	27.7
Tubal township	95	31.6	37.9	–	–	–	23	206	17.7	15	60.0	–	–	–
Van Buren township	186	4.8	29.0	24	413	12.0	27	219	15.0	39	56.4	–	259	16.4
Wesson township	141	7.8	41.1	41	689	29.5	53	169	18.4	12	–	41.7	–	–
Wilmington township	164	19.5	7.3	11	550	10.0	26	204	13.0	48	39.6	–	354	20.7
Van Buren County	4 689	10.2	18.7	907	430	25.4	1 437	162	13.1	1 009	54.3	4.7	288	26.2
Archey Valley township	47	–	38.3	–	–	–	–	–	–	15	–	–	–	–
Barnett township	178	18.0	18.5	28	367	15.6	46	147	18.4	35	57.1	2.9	303	18.8
Damascus town (pt.)	44	13.6	36.4	13	310	35.0+	17	178	18.9	14	50.0	7.1	238	26.3

TIPSII [UPF] GPH505 CENSUS90 72583600 05/19/92 1:17 PM MACHINE: C DATA:CENSUS90S*PH5TIPSDA05. 05/06/92 10:49:08 TAPE: NONE FRAME: 248
TSF:CENSUS90*92. 05/06/92 10:50:30 UTF:CENSUS90*93. 05/06/92 10:50:30 META:CENSUS90S*PH5TABLES05. 05/06/92 11:07:49

Table 15. **Homeowner and Renter Characteristics: 1990**—Con.

[Data based on sample and subject to sampling variability, see text. For definitions of terms and meanings of symbols, see text]

State County County Subdivision Place	All owner-occupied housing units			Specified owner-occupied housing units						All renter-occupied housing units				
		Percent with householder moved into unit—		With a mortgage			Not mortgaged				Percent with householder moved into unit—		Specified renter paying cash rent	
	Total	1989 to March 1990	1969 or earlier	Total	Median selected monthly owner costs (dollars)	Median selected monthly owner costs as a percentage of household income in 1989	Total	Median selected monthly owner costs (dollars)	Median selected monthly owner costs as a percentage of household income in 1989	Total	1989 to March 1990	1969 or earlier	Median gross rent (dollars)	Median gross rent as a percentage of household income in 1989
Van Buren County—Con.														
Bradley township	287	7.0	19.9	39	404	23.3	66	156	13.5	54	90.7	–	362	25.5
Cadron township	66	–	42.4	–	–	–	7	125	27.5	13	38.5	–	275	32.5
Cargile township	116	18.1	40.5	20	333	15.4	17	125	10.0	7	100.0	–	–	–
Choctaw township	346	17.6	7.2	44	556	24.7	127	180	13.4	87	59.8	–	253	17.8
Clinton city (pt.)	59	11.9	–	15	583	24.2	31	189	10.0	–	–	–	–	–
Craig township	188	5.9	17.6	36	420	18.0	37	140	19.5	21	28.6	47.6	125	35.0+
Culpepper township	147	4.8	24.5	17	558	27.9	25	125	25.4	66	57.6	–	245	35.0+
Davis township	214	5.6	19.2	35	481	27.9	47	204	11.2	46	67.4	21.7	285	32.7
Griggs township	977	8.5	28.5	268	372	23.0	344	157	14.4	310	37.7	4.5	246	29.0
Clinton city (pt.)	588	7.3	26.9	184	381	24.4	251	158	14.2	255	42.4	1.2	243	29.4
Hartsugg township	50	28.0	40.0	13	381	16.3	4	125	10.0	4	–	–	–	–
Holley township	109	18.3	11.9	5	250	10.0	12	100	10.0	16	68.8	–	175	35.0+
Indian Rock township	570	7.7	1.6	165	555	29.2	379	180	10.7	110	78.2	–	500	16.9
Fairfield Bay CDP (pt.)	570	7.7	1.6	165	555	29.2	379	180	10.7	110	78.2	–	500	16.9
Liberty township	58	8.6	–	–	–	–	12	143	10.0	–	–	–	–	–
Linn Creek township	120	24.2	9.2	17	423	27.5	16	136	14.5	28	32.1	21.4	275	10.0
Mountain township	73	26.0	9.6	–	–	–	20	125	18.6	17	29.4	–	–	–
Red River township	345	11.0	14.2	62	495	29.6	139	159	14.3	30	100.0	–	366	15.0
Fairfield Bay CDP (pt.)	251	12.0	11.6	52	640	28.5	99	163	14.6	30	100.0	–	366	15.0
Union township	452	8.8	18.4	94	395	27.2	97	134	12.6	108	59.3	5.6	363	35.0+
Fairfield Bay CDP (pt.)	89	20.2	21.3	21	395	24.8	30	138	10.0	35	54.3	–	468	15.9
Shirley town	122	9.0	24.6	46	389	26.4	41	136	17.1	21	28.6	–	258	18.9
Washington township	234	5.1	30.8	50	344	25.0	36	150	15.7	28	64.3	–	275	22.5
Wheeler township	112	7.1	13.4	14	250	10.0	6	100–	35.0+	14	–	–	215	21.5
Washington County	26 706	11.8	19.0	11 603	556	19.8	7 054	167	12.4	16 666	57.3	1.0	352	25.8
District No. 1 township	2 751	13.6	12.5	1 161	565	18.7	544	179	11.9	941	49.9	.7	374	23.0
Elm Springs town	277	5.8	19.1	97	518	22.1	92	149	14.5	51	51.0	–	293	27.0
Fayetteville city (pt.)	7	–	42.9	–	–	–	3	275	10.0	36	38.9	–	336	24.5
Johnson city	163	23.9	11.0	38	436	20.8	41	120	10.0	83	59.0	–	296	23.3
Springdale city (pt.)	1 360	15.3	5.7	743	579	18.2	272	195	11.9	514	50.8	–	397	22.7
Tontitown town	154	3.2	27.9	32	472	16.8	40	204	10.0	29	41.4	–	433	18.0
District No. 2 township	2 330	9.3	20.6	1 142	529	19.5	978	168	11.7	1 351	49.4	.8	369	22.7
Springdale city (pt.)	2 330	9.3	20.6	1 142	529	19.5	978	168	11.7	1 351	49.4	.8	369	22.7
District No. 3 township	2 067	12.0	14.8	1 318	551	19.1	636	165	12.0	1 053	44.3	–	358	23.0
Springdale city (pt.)	2 067	12.0	14.8	1 318	551	19.1	636	165	12.0	1 053	44.3	–	358	23.0
District No. 4 township	1 943	10.8	20.9	811	509	21.5	657	148	13.3	1 365	50.0	1.7	350	25.1
Fayetteville city (pt.)	–	–	–	–	–	–	–	–	–	–	–	–	–	–
Springdale city (pt.)	1 296	11.5	23.7	564	480	21.4	470	143	13.6	1 123	50.0	1.4	347	25.2
District No. 5 township	989	8.7	29.7	450	566	19.4	286	170	11.6	1 149	68.6	–	367	27.8
Farmington city (pt.)	6	–	–	2	750	22.5	2	225	10.0	–	–	–	–	–
Fayetteville city (pt.)	744	8.5	31.2	384	553	19.3	225	178	11.4	1 092	68.7	–	367	28.4
District No. 6 township	1 841	16.6	11.1	865	572	21.3	308	168	11.8	3 080	67.6	–	352	28.2
Fayetteville city (pt.)	1 087	18.3	13.6	571	575	21.1	219	180	12.3	2 960	69.5	–	354	28.7
District No. 7 township	594	11.8	25.8	277	534	19.8	255	203	12.7	2 281	66.5	.9	293	33.9
Fayetteville city (pt.)	594	11.8	25.8	277	534	19.8	255	203	12.7	2 281	66.5	.9	293	33.9
District No. 8 township	3 052	15.6	15.0	1 994	715	17.9	788	192	12.0	1 714	60.7	1.3	437	26.9
Fayetteville city (pt.)	3 045	15.6	15.0	1 987	713	17.9	788	192	12.0	1 714	60.7	1.3	437	26.9
Springdale city (pt.)	7	–	–	7	850	10.0	–	–	–	–	–	–	–	–
District No. 9 township	1 676	11.2	32.9	582	502	24.1	622	147	13.3	1 366	58.2	1.2	330	26.6
Elkins city	215	10.2	30.7	74	532	25.0	83	166	12.8	52	25.0	9.6	366	19.4
Fayetteville city (pt.)	1 000	8.5	35.9	395	493	23.8	443	142	13.6	1 214	61.7	.5	326	27.0
District No. 10 township	2 298	11.3	21.5	511	406	19.6	403	143	16.4	578	38.2	4.2	287	26.6
Lincoln city	423	12.3	15.8	163	401	20.5	192	159	17.2	187	43.9	5.3	297	34.5
District No. 11 township	2 221	8.4	21.7	825	495	20.9	579	152	13.3	801	43.2	.5	341	23.1
Farmington city (pt.)	354	10.5	18.6	200	453	21.5	118	157	14.1	145	34.5	–	294	24.0
Fayetteville city (pt.)	82	11.0	19.5	44	561	20.0	13	141	10.0	76	48.7	–	345	22.4
Prairie Grove city	496	7.5	25.2	211	488	22.1	251	157	14.2	211	50.2	1.9	340	24.9
District No. 12 township	2 343	9.3	18.5	635	448	20.2	434	146	11.7	490	46.5	4.3	353	20.7
Fayetteville city (pt.)	32	–	25.0	11	438	18.3	11	254	10.0	10	10.0	50.0	450	13.3
Greenland town	191	12.0	26.2	80	512	19.0	81	156	13.1	74	54.1	–	398	20.7
West Fork city	445	12.4	15.1	248	436	20.3	127	154	12.6	138	50.0	2.2	371	31.7
Winslow city	111	7.2	15.3	40	413	20.0	34	165	12.1	19	–	–	325	35.0+
District No. 13 township	2 601	12.2	18.0	1 032	643	18.0	564	188	12.1	497	47.7	2.0	389	22.9
Fayetteville city (pt.)	738	11.8	9.3	488	781	16.9	173	231	11.6	173	38.7	–	582	21.4
Goshen town	180	16.7	28.9	48	541	20.9	33	139	13.8	40	67.5	5.0	388	24.1
Springdale city (pt.)	5	–	–	5	750	22.5	–	–	–	–	–	–	–	–
White County	14 529	11.1	22.2	4 967	504	20.6	4 015	171	14.0	5 294	50.4	4.4	300	27.7
Albion township	69	8.7	30.4	23	528	21.6	13	170	13.0	32	87.5	–	256	17.8
Antioch township	143	24.5	18.2	20	460	16.7	5	125	32.5	11	54.5	–	–	–
Bald Knob township	1 067	10.9	23.1	377	454	24.2	287	165	16.8	442	57.2	4.1	280	26.1
Bald Knob city	626	5.4	24.1	282	462	25.4	223	168	15.9	395	60.3	4.6	277	24.9
Big Creek township	388	5.7	30.7	105	419	24.4	139	139	13.0	100	50.0	10.0	238	27.6
Pangburn city	211	7.1	29.4	66	406	25.7	93	146	14.2	60	61.7	10.0	263	25.0
Cadron township	78	9.0	7.7	13	393	10.0	12	275	22.5	24	33.3	–	675	22.5
Cane township	232	9.5	34.9	36	378	14.4	28	136	17.5	53	30.2	–	325	15.0
Chrisp township	176	21.6	16.5	37	596	26.5	6	225	10.0	29	37.9	20.7	325	27.5
Clay township	138	13.8	23.9	–	–	–	22	182	10.0	7	42.9	57.1	–	–
Cleveland township	–	–	–	–	–	–	–	–	–	12	–	–	–	–
Coffey township	152	–	15.8	23	425	17.7	39	100–	10.0	22	72.7	–	275	10.0
Coldwell township	111	24.3	10.8	8	350	10.0	7	125	32.5	19	73.7	–	275	35.0+
Crosby township	87	–	8.0	18	269	13.8	8	125	10.0	15	100.0	–	625	35.0+
Cypert township	56	–	26.8	8	550	10.0	18	141	10.0	47	10.6	31.9	307	35.0+
Denmark township	156	–	51.3	11	492	10.0	23	100–	12.8	41	–	–	260	26.0
Des Arc township	121	14.9	30.6	25	593	29.6	24	143	12.6	44	47.7	–	213	30.7
Dogwood township	214	4.2	31.3	30	282	16.7	84	150	14.2	43	65.1	4.7	205	22.5
Griffithville town	77	9.1	33.8	23	250	17.7	30	175	14.3	29	69.0	–	147	18.8
El Paso township	145	13.8	11.7	40	538	16.7	25	142	12.5	27	33.3	–	275	27.5
Francure township	86	12.8	15.1	25	317	12.3	42	100–	11.1	8	12.5	–	188	35.0+
Georgetown town	32	–	21.9	3	250	10.0	24	100	10.0	5	–	–	188	35.0+
Garner township	78	5.1	28.2	17	363	20.7	40	171	16.7	52	23.1	21.2	300	10.8
Garner town	51	7.8	41.2	14	325	21.5	25	165	12.5	5	–	–	325	10.0

TIPSII [UPF] GPH505 CENSUS90 72583600 05/19/92 1:17 PM MACHINE: C DATA:CENSUS90S*PH5TIPSDA05. 05/06/92 10:49:08 TAPE: NONE FRAME: 249
TSF:CENSUS90*92. 05/06/92 10:50:30 UTF:CENSUS90*93. 05/06/92 10:50:30 META:CENSUS90S*PH5TABLES05. 05/06/92 11:07:49

Table 15. **Homeowner and Renter Characteristics: 1990**—Con.

[Data based on sample and subject to sampling variability, see text. For definitions of terms and meanings of symbols, see text]

State County County Subdivision Place	All owner-occupied housing units			Specified owner-occupied housing units						All renter-occupied housing units				
		Percent with householder moved into unit—		With a mortgage			Not mortgaged				Percent with householder moved into unit—		Specified renter paying cash rent	
	Total	1989 to March 1990	1969 or earlier	Total	Median selected monthly owner costs (dollars)	Median selected monthly owner costs as a percentage of household income in 1989	Total	Median selected monthly owner costs (dollars)	Median selected monthly owner costs as a percentage of household income in 1989	Total	1989 to March 1990	1969 or earlier	Median gross rent (dollars)	Median gross rent as a percentage of household income in 1989
White County—Con.														
Gravel Hill township	43	32.6	14.0	12	450	10.0	–	–	–	18	33.3	–	254	35.0+
Gray township	3 811	13.7	21.0	1 910	541	20.9	1 214	182	13.5	2 210	51.4	3.0	315	28.4
Kensett city (pt.)	14	–	14.3	2	350	10.0	4	125	10.0	9	44.4	–	325	25.0
Searcy city (pt.)	2 769	13.5	23.4	1 460	533	21.0	975	183	13.8	2 032	52.4	3.2	315	28.8
Gum Springs township	683	12.4	10.4	417	714	18.5	189	200	12.4	138	68.8	–	292	26.6
Searcy city (pt.)	338	11.2	8.6	199	828	15.0	126	222	12.0	82	58.5	–	288	25.7
Guthrie township	240	7.5	26.3	42	444	33.5	26	131	14.4	15	73.3	26.7	375	35.0+
Harrison township	1 423	12.1	22.2	396	479	22.3	392	186	14.3	306	53.6	5.9	312	23.3
Judsonia city (pt.)	537	10.8	30.2	225	432	19.6	212	173	14.8	166	48.8	6.6	289	28.1
Hartsell township	187	–	38.0	11	250	10.0	38	132	12.7	34	55.9	–	194	17.8
Higginson township	235	6.4	23.4	69	452	15.7	78	161	14.4	65	35.4	–	296	30.4
Higginson town	85	7.1	20.0	30	383	22.5	32	144	13.9	23	47.8	–	296	25.8
Searcy city (pt.)	12	–	–	–	–	–	12	225	35.0+	–	–	–	–	–
Jackson township	95	8.4	34.7	13	319	10.0	4	325	10.0	28	17.9	28.6	259	35.0+
Jefferson township	77	–	15.6	6	750	35.0+	7	175	10.0	16	–	–	–	–
Joy township	103	4.9	24.3	24	414	14.1	7	100–	10.0	26	50.0	–	304	10.0
Kensett township	564	11.7	25.9	176	420	21.4	215	164	14.5	248	45.6	4.4	272	22.7
Kensett city (pt.)	432	7.4	26.9	142	392	21.9	200	162	14.7	223	43.5	4.9	273	23.9
Searcy city (pt.)	7	–	57.1	3	850	10.0	4	225	20.0	–	–	–	–	–
Kentucky township	286	8.4	16.1	20	433	11.1	61	188	13.0	43	41.9	18.6	300	20.0
Rose Bud town	46	4.3	19.6	7	413	14.0	26	146	13.0	21	52.4	–	300	27.5
Liberty township	535	8.6	22.6	98	413	24.0	211	148	15.4	138	42.8	4.3	259	26.1
Bradford city	266	7.9	31.2	54	431	22.5	140	143	16.6	112	45.5	5.4	255	26.3
McRae township	328	9.1	29.9	90	394	23.5	111	141	19.5	119	52.9	–	255	35.0+
McRae city	178	5.6	38.2	60	509	20.0	77	142	17.1	94	55.3	–	250	28.2
Marion township	129	10.9	37.2	35	332	18.4	59	173	13.1	20	40.0	20.0	289	26.5
Letona town	74	10.8	40.5	22	327	15.7	37	147	14.2	15	46.7	26.7	289	26.5
Marshall township	95	12.6	6.3	10	450	32.5	13	141	25.9	14	42.9	–	175	10.0
Mount Pisgah township	26	23.1	23.1	–	–	–	6	175	10.0	9	–	100.0	–	–
Red River township	119	2.5	39.5	30	353	13.6	27	156	13.5	56	44.6	3.6	296	22.5
Judsonia city (pt.)	–	–	–	–	–	–	–	–	–	–	–	–	–	–
West Point town	43	–	20.9	12	286	17.1	14	175	14.0	17	52.9	–	275	20.0
Royal township	122	18.9	8.2	29	605	19.3	12	263	15.0	20	50.0	50.0	300	35.0+
Russell township	173	23.7	24.9	38	311	10.0	38	139	12.3	76	46.1	9.2	196	26.9
Russell town	49	12.2	28.6	13	325	10.0	19	119	14.6	24	75.0	–	330	24.0
Union township	1 483	9.2	18.5	656	501	19.5	418	175	14.6	613	55.6	2.4	356	33.2
Beebe city	1 075	9.6	20.8	537	478	20.1	361	171	15.8	570	57.7	1.6	356	33.2
Velvet Ridge township	183	10.4	22.4	58	527	22.2	59	127	11.3	42	52.4	–	279	15.5
Walker township	92	–	32.6	11	350	10.0	8	175	10.0	12	–	–	225	27.5
Woodruff County	2 293	7.1	31.2	695	388	22.5	999	176	15.1	1 337	34.5	7.3	236	28.7
Augusta township	771	6.5	35.1	308	389	20.7	305	162	14.6	516	35.5	8.9	220	27.9
Augusta city	572	4.5	32.0	242	388	22.9	253	150	15.5	446	38.1	9.0	210	30.3
Patterson town (pt.)	–	–	–	–	–	–	–	–	–	–	–	–	–	–
Barnes township	39	46.2	23.1	11	450	35.0+	4	225	13.3	36	19.4	–	294	27.5
McCrory city (pt.)	–	–	–	–	–	–	–	–	–	–	–	–	–	–
Cache township	43	–	60.5	9	450	27.5	34	155	22.4	20	–	–	–	–
Caney township	127	–	57.5	6	250	10.0	28	200	20.0	29	6.9	–	239	23.2
Hunter town	45	–	35.6	6	250	10.0	26	194	18.6	11	18.2	–	363	35.0+
Cotton Plant township	314	3.5	42.0	55	292	35.0+	210	176	16.9	214	41.1	6.1	217	32.8
Cotton Plant city	291	3.1	44.7	55	292	35.0+	189	168	18.0	182	38.5	4.4	205	33.1
Dent township	93	12.9	9.7	12	350	10.0	31	175	22.5	35	–	51.4	275	10.0
De View township	713	8.4	18.7	254	419	22.2	287	191	13.2	358	37.7	5.9	254	28.2
McCrory city (pt.)	479	8.1	24.4	192	437	21.5	202	196	12.6	265	44.9	5.3	250	28.3
Patterson town (pt.)	121	12.4	13.2	47	275	31.8	45	157	23.1	53	24.5	13.2	272	33.8
Franks township	19	–	–	9	450	22.5	–	–	–	38	–	–	–	–
Freeman township	18	–	–	18	250	35.0+	–	–	–	–	–	–	–	–
Garden township	6	–	–	–	–	–	–	–	–	14	35.7	–	–	–
Point township	45	–	22.2	13	350	20.9	23	138	12.8	15	33.3	–	–	–
Pumpkin Bend township	73	15.1	71.2	–	–	–	45	143	16.7	48	45.8	–	354	19.3
White River township	32	–	–	–	–	–	32	300	10.0	14	100.0	–	425	35.0+
Yell County	5 075	9.0	24.2	1 616	452	21.3	1 352	155	13.5	1 832	50.0	3.8	280	24.4
Bluffton township	95	–	37.9	12	350	35.0+	13	100–	10.0	12	100.0	–	–	–
Briggsville township	49	12.2	24.5	6	650	10.0	13	154	18.6	23	30.4	–	193	10.0
Centerville township	325	14.8	16.3	94	424	28.2	58	135	19.3	13	53.8	46.2	325	22.5
Compton township	18	–	33.3	6	350	22.5	12	175	10.0	8	–	–	–	–
Crawford township	19	–	31.6	–	–	–	–	–	–	–	–	–	–	–
Danville township	586	8.5	29.2	186	474	20.0	242	167	13.7	254	42.1	3.1	289	23.0
Belleville city (pt.)	3	–	100.0	–	–	–	–	–	–	2	–	–	–	–
Corinth town (pt.)	19	–	36.8	–	–	–	–	–	–	5	40.0	–	225	10.0
Danville city (pt.)	449	8.2	30.5	155	482	20.4	212	173	13.2	220	45.5	3.6	289	23.4
Dardanelle township	1 562	12.6	22.1	774	467	21.1	445	168	13.2	762	53.5	2.5	304	26.2
Dardanelle city	915	12.6	25.0	491	417	22.0	323	166	13.1	638	53.4	1.7	304	26.5
Dutch Creek township	29	20.7	79.3	5	1 375	22.5	7	175	–	–	–	–	–	–
Ferguson township	297	8.1	25.6	71	397	19.7	70	141	14.8	79	40.5	7.6	305	21.6
Belleville city (pt.)	101	12.9	29.7	21	393	20.5	29	158	13.8	52	50.0	3.8	317	17.8
Galla Rock township	104	18.3	27.9	12	386	17.1	34	180	10.0	–	–	–	–	–
Gilkey township	69	20.3	13.0	15	606	22.5	9	182	10.0	–	–	–	–	–
Danville city (pt.)	–	–	–	–	–	–	–	–	–	–	–	–	–	–
Gravelly Hill township	42	14.3	38.1	5	250	10.0	6	175	35.0+	20	–	50.0	–	–
Herring township	66	9.1	18.2	20	280	16.7	6	175	35.0+	14	21.4	–	–	–
Ions Creek township	32	–	59.4	6	200–	10.0	7	175	10.0	–	–	–	–	–
Lamar township	310	6.1	28.1	105	393	28.2	108	163	14.2	122	39.3	12.3	304	24.2
Plainview city	198	6.6	32.3	81	379	22.5	89	165	15.6	67	56.7	–	332	32.2
Magazine township	272	4.0	20.6	52	476	11.1	27	125	14.2	57	50.9	–	241	16.8
Mason township	87	4.6	14.9	10	538	12.5	9	128	11.3	13	–	–	325	35.0+
Mountain township	57	–	–	10	550	32.5	–	–	–	24	45.8	–	100–	10.0
Prairie township	110	–	8.2	25	1 609	35.0+	–	–	–	24	100.0	–	307	26.3
Reed Keathly township	29	–	17.2	–	–	–	–	–	–	–	–	–	–	–
Corinth town (pt.)	–	–	–	–	–	–	–	–	–	–	–	–	–	–
Richland township	48	–	22.9	–	–	–	13	125	20.4	12	41.7	–	175	10.0
Riley township	221	2.7	26.7	61	325	23.0	91	129	13.0	97	54.6	6.2	265	15.0

TIPSII [UPF] GPH505 CENSUS90 72583600 05/19/92 1:17 PM MACHINE: C DATA:CENSUS90S*PH5TIPSDA05. 05/06/92 10:49:08 TAPE: NONE FRAME: 250
TSF:CENSUS90*92. 05/06/92 10:50:30 UTF:CENSUS90*93. 05/06/92 10:50:30 META:CENSUS90S*PH5TABLES05. 05/06/92 11:07:49

Table 15. **Homeowner and Renter Characteristics: 1990**—Con.

[Data based on sample and subject to sampling variability, see text. For definitions of terms and meanings of symbols, see text]

State County County Subdivision Place	All owner-occupied housing units			Specified owner-occupied housing units						All renter-occupied housing units				
		Percent with householder moved into unit—		With a mortgage			Not mortgaged				Percent with householder moved into unit—		Specified renter paying cash rent	
	Total	1989 to March 1990	1969 or earlier	Total	Median selected monthly owner costs (dollars)	Median selected monthly owner costs as a percentage of household income in 1989	Total	Median selected monthly owner costs (dollars)	Median selected monthly owner costs as a percentage of household income in 1989	Total	1989 to March 1990	1969 or earlier	Median gross rent (dollars)	Median gross rent as a percentage of household income in 1989
Yell County—Con.														
Riley township—Con.														
Havana city	91	4.4	33.0	28	333	23.0	56	127	16.0	53	50.9	11.3	275	26.1
Rover township	91	13.2	5.5	13	607	18.6	30	125	13.0	23	100.0	–	239	35.0+
Sulphur Springs township	84	–	48.8	7	200–	10.0	11	125	10.0	42	21.4	–	255	30.5
Ward township	374	7.8	25.1	121	380	19.5	125	152	12.6	215	55.8	–	189	26.3
Ola city	254	8.3	28.7	87	394	20.1	110	156	13.1	174	59.2	–	187	26.6
Waveland township	80	–	42.5	–	–	–	11	125	–	18	100.0	–	–	–
Wilson township	19	–	–	–	–	–	5	325	10.0	–	–	–	–	–

TIPSII [UPF] GPH505 CENSUS90 72583600 05/19/92 1:17 PM MACHINE: C DATA:CENSUS90S*PH5TIPSDA05. 05/06/92 10:49:08 TAPE: NONE FRAME: 251
TSF:CENSUS90*92. 05/06/92 10:50:30 UTF:CENSUS90*93. 05/06/92 10:50:30 META:CENSUS90S*PH5TABLES05. 05/06/92 11:07:49

Table 16. **Homeowner and Renter Characteristics: 1990**

[Data based on sample and subject to sampling variability, see text. For definitions of terms and meanings of symbols, see text]

State County Place and [In Selected States] County Subdivision	All owner-occupied housing units			Specified owner-occupied housing units						All renter-occupied housing units				
		Percent with householder moved into unit—		With a mortgage			Not mortgaged				Percent with householder moved into unit—		Specified renter paying cash rent	
	Total	1989 to March 1990	1969 or earlier	Total	Median selected monthly owner costs (dollars)	Median selected monthly owner costs as a percentage of household income in 1989	Total	Median selected monthly owner costs (dollars)	Median selected monthly owner costs as a percentage of household income in 1989	Total	1989 to March 1990	1969 or earlier	Median gross rent (dollars)	Median gross rent as a percentage of household income in 1989
The State	**620 077**	**9.5**	**24.3**	**241 412**	**514**	**20.0**	**191 636**	**173**	**13.4**	**271 102**	**47.3**	**3.8**	**328**	**26.5**
COUNTY														
Arkansas County	5 620	6.8	37.3	2 051	482	20.8	2 192	187	14.1	2 769	38.9	8.3	293	26.5
Ashley County	6 847	8.6	30.4	2 507	499	19.3	2 184	167	13.9	2 043	44.4	7.5	291	25.9
Baxter County	10 859	10.8	10.3	2 930	465	22.1	4 438	174	12.4	2 627	49.9	1.8	344	28.0
Benton County	27 454	12.2	11.6	11 502	549	19.5	8 319	175	11.8	10 101	52.5	1.6	369	23.9
Boone County	8 470	10.9	18.6	2 809	476	21.4	2 459	161	12.9	2 661	46.7	3.1	327	26.9
Bradley County	3 404	4.6	35.3	1 031	426	19.1	1 251	163	13.4	1 141	32.9	10.8	217	25.2
Calhoun County	1 775	8.4	30.0	533	424	16.7	462	160	14.5	410	43.2	10.7	288	20.3
Carroll County	5 705	9.8	18.2	1 523	465	23.3	1 538	173	12.7	1 845	50.4	2.8	301	24.1
Chicot County	3 846	7.1	39.0	953	412	24.6	1 870	197	17.7	1 711	40.6	6.7	266	31.9
Clark County	5 439	7.9	33.9	1 572	451	17.4	2 082	168	13.5	2 468	48.9	8.0	274	28.2
Clay County	5 550	9.4	26.4	1 719	343	20.1	2 257	141	14.1	1 954	44.4	4.5	235	22.8
Cleburne County	6 443	12.5	15.0	1 867	474	24.7	1 724	169	12.2	1 483	42.1	4.7	319	26.3
Cleveland County	2 382	8.5	27.4	521	431	18.8	608	165	14.4	486	43.0	10.5	238	27.6
Columbia County	6 928	6.2	35.0	2 049	484	21.1	2 687	170	14.4	2 710	40.3	7.2	282	28.3
Conway County	5 486	8.8	29.1	1 415	453	19.8	1 769	172	13.6	1 693	43.1	7.1	299	27.5
Craighead County	17 194	11.5	21.0	8 323	521	19.3	4 873	169	13.1	9 091	53.3	2.3	335	26.8
Crawford County	11 650	10.8	18.5	4 866	490	21.1	2 908	143	12.8	3 601	53.2	2.7	298	25.3
Crittenden County	10 437	10.7	24.8	5 761	537	20.7	2 802	182	14.6	6 683	43.0	4.9	338	28.6
Cross County	4 709	11.2	30.3	1 738	492	20.9	1 426	185	14.6	2 045	38.9	5.3	297	26.9
Dallas County	2 803	8.4	33.5	898	441	20.1	1 002	156	13.3	797	43.7	5.8	265	28.8
Desha County	3 934	7.6	32.9	1 424	455	20.2	1 540	183	14.9	2 023	35.0	4.3	249	34.5
Drew County	4 565	9.7	28.5	1 328	488	18.8	1 408	172	13.8	1 777	46.5	6.4	281	28.5
Faulkner County	15 027	11.4	17.8	6 204	575	20.6	3 709	175	13.0	6 298	55.3	2.5	351	27.3
Franklin County	4 409	11.3	22.9	1 292	427	22.8	1 238	142	12.6	1 169	42.7	3.3	268	23.5
Fulton County	3 277	9.2	20.5	602	378	22.6	818	150	13.5	733	52.0	4.0	248	29.1
Garland County	21 837	10.3	20.8	7 485	523	21.2	8 529	180	13.3	8 999	46.3	2.9	327	28.4
Grant County	4 242	8.8	24.8	1 345	514	17.3	1 100	170	13.9	876	44.4	9.7	312	24.2
Greene County	9 000	9.9	23.3	3 331	426	18.0	2 915	143	12.3	3 325	48.8	3.4	274	25.1
Hempstead County	6 043	8.5	28.8	1 888	421	20.3	1 924	154	13.9	2 169	44.4	9.3	288	28.4
Hot Spring County	7 856	8.4	29.3	2 406	455	20.9	2 508	162	13.4	2 259	44.8	8.0	297	24.9
Howard County	3 661	7.6	30.6	1 010	445	19.2	1 145	144	13.3	1 314	46.7	7.2	270	21.7
Independence County	8 915	10.4	24.1	3 062	461	19.2	2 627	161	13.5	2 931	44.7	5.5	300	23.7
Izard County	3 737	9.8	19.5	792	402	22.5	1 172	169	12.9	947	47.6	2.6	249	25.4
Jackson County	5 047	8.6	30.1	1 924	433	20.6	1 927	168	13.9	2 314	46.1	6.1	271	27.5
Jefferson County	20 121	7.4	31.4	8 291	513	17.0	7 608	190	15.0	9 880	39.9	4.3	337	28.1
Johnson County	5 307	10.5	24.3	1 467	416	18.5	1 660	140	12.6	1 752	51.6	3.5	267	24.6
Lafayette County	2 735	3.4	33.4	688	404	20.9	1 066	159	14.6	849	36.2	14.0	263	29.4
Lawrence County	5 147	8.7	27.0	2 007	343	20.9	1 688	151	14.0	1 710	43.1	6.0	268	28.4
Lee County	2 874	4.6	33.4	871	382	22.2	1 058	172	15.8	1 704	28.1	5.2	234	35.0+
Lincoln County	2 866	8.8	32.7	585	426	18.7	961	166	15.3	930	33.3	7.8	253	26.5
Little River County	3 945	11.1	24.9	1 102	467	16.7	1 275	159	12.8	1 205	49.0	2.7	288	25.6
Logan County	5 967	8.3	26.0	1 669	376	19.5	1 864	136	13.1	1 661	48.6	5.2	256	26.5
Lonoke County	10 319	10.9	18.9	4 212	570	22.1	2 407	196	13.8	3 547	50.0	3.6	341	25.9
Madison County	3 515	9.6	25.9	559	388	21.5	643	132	12.9	877	35.9	8.4	265	24.4
Marion County	3 995	9.0	17.5	938	444	23.1	1 172	165	13.1	975	39.5	1.8	287	30.1
Miller County	9 754	8.2	29.2	3 411	510	17.5	3 499	168	14.1	4 519	45.3	4.6	328	26.3
Mississippi County	11 101	8.9	28.8	5 299	487	20.6	3 698	183	15.2	9 319	43.5	4.1	315	26.2
Monroe County	2 751	8.0	37.7	774	423	23.1	1 200	162	15.5	1 610	38.1	8.8	247	29.6
Montgomery County	2 526	9.9	26.0	410	411	23.6	659	152	13.6	536	36.9	11.0	254	29.0
Nevada County	2 896	9.8	34.5	681	413	19.9	901	158	13.2	902	32.4	8.5	245	25.1
Newton County	2 345	8.8	25.7	306	328	17.8	403	130	13.3	473	39.5	9.9	207	23.4
Ouachita County	8 571	8.9	35.2	3 063	502	17.7	3 369	173	13.9	3 141	44.9	7.3	286	26.4
Perry County	2 553	9.2	21.9	639	405	23.5	754	144	13.3	502	43.4	7.8	248	23.0
Phillips County	5 470	6.2	41.5	2 108	436	18.6	2 287	173	16.1	4 713	36.3	6.2	253	34.1
Pike County	3 081	9.3	28.0	633	428	22.0	974	147	13.3	774	44.2	8.4	243	25.0
Poinsett County	6 112	8.7	26.3	2 371	419	19.7	2 100	168	13.9	3 256	36.1	6.8	233	27.6
Polk County	5 203	12.1	19.3	1 135	424	23.1	1 495	132	13.1	1 624	46.5	3.2	255	25.7
Pope County	11 919	11.1	17.6	5 108	530	20.9	3 153	167	13.4	4 909	56.3	3.1	328	25.3
Prairie County	2 679	8.2	35.8	756	418	19.5	872	181	15.9	982	33.2	6.4	248	23.4
Pulaski County	82 912	8.4	24.6	49 012	631	19.6	22 037	211	13.1	54 297	48.6	2.2	403	26.4
Randolph County	4 827	9.2	20.2	1 660	370	18.4	1 263	140	13.2	1 618	47.2	4.9	262	26.1
St. Francis County	6 081	8.1	31.0	2 342	460	22.4	2 037	179	17.3	3 877	36.7	4.5	270	32.6
Saline County	18 563	11.6	19.4	7 326	580	18.6	4 665	192	12.5	4 474	46.2	2.9	373	24.4
Scott County	3 088	9.9	25.8	820	388	23.1	804	127	13.2	869	51.6	5.9	241	23.2
Searcy County	2 481	5.7	31.6	351	322	19.4	639	133	14.2	636	44.7	7.1	234	31.4
Sebastian County	25 630	9.4	25.5	13 282	527	18.2	8 395	165	12.4	13 668	54.0	1.9	316	23.7
Sevier County	3 904	9.7	23.9	1 016	415	19.1	1 162	137	13.1	1 214	50.2	2.6	264	23.2
Sharp County	4 801	7.6	16.1	1 284	392	22.0	1 894	166	13.7	1 018	50.7	3.2	282	25.8
Stone County	3 036	11.6	17.7	584	371	23.1	699	138	13.2	830	51.6	4.3	238	31.9
Union County	13 159	6.8	34.2	4 203	519	19.2	5 007	183	13.8	4 660	43.2	5.4	311	27.5
Van Buren County	4 689	10.2	18.7	907	430	25.4	1 437	162	13.1	1 009	54.3	4.7	288	26.2
Washington County	26 706	11.8	19.0	11 603	556	19.8	7 054	167	12.4	16 666	57.3	1.0	352	25.8
White County	14 529	11.1	22.2	4 967	504	20.6	4 015	171	14.0	5 294	50.4	4.4	300	27.7
Woodruff County	2 293	7.1	31.2	695	388	22.5	999	176	15.1	1 337	34.5	7.3	236	28.7
Yell County	5 075	9.0	24.2	1 616	452	21.3	1 352	155	13.5	1 832	50.0	3.8	280	24.4
PLACE AND COUNTY SUBDIVISION														
Adona town, Perry County	48	14.6	35.4	19	410	27.5	13	171	14.4	11	36.4	18.2	242	20.8
Alexander town, Pulaski County	58	5.2	50.0	18	282	28.3	26	200	12.4	14	50.0	–	338	32.5
Alicia town, Lawrence County	41	14.6	34.1	17	325	23.2	22	146	11.0	14	78.6	–	175	33.8
Allport town, Lonoke County	52	–	15.4	17	588	28.8	22	125	18.3	8	75.0	–	225	22.5
Alma city, Crawford County	572	8.0	21.5	302	466	17.2	217	161	15.4	489	50.9	1.8	297	25.0
Almyra town, Arkansas County	100	4.0	42.0	17	493	18.9	55	207	13.4	25	40.0	8.0	300	16.3
Alpena town, Boone County	89	4.5	48.3	12	350	21.3	60	135	15.0	34	73.5	–	267	30.0
Altheimer city, Jefferson County	224	3.1	33.0	77	317	31.6	114	166	14.9	102	31.4	10.8	242	30.6
Altus city, Franklin County	139	4.3	38.8	32	390	17.8	69	134	13.4	26	30.8	–	267	33.8
Amagon town, Jackson County	37	21.6	29.7	6	367	12.0	19	125	11.9	17	29.4	–	200	10.0

TIPSII [UPF] GPH505 CENSUS90 72583600 05/19/92 1:17 PM MACHINE: C DATA:CENSUS90S*PH5TIPSDA05. 05/06/92 10:49:08 TAPE: NONE FRAME: 252
TSF:CENSUS90*92. 05/06/92 10:50:30 UTF:CENSUS90*93. 05/06/92 10:50:30 META:CENSUS90S*PH5TABLES05. 05/06/92 11:07:49

Table 16. **Homeowner and Renter Characteristics: 1990**—Con.

[Data based on sample and subject to sampling variability, see text. For definitions of terms and meanings of symbols, see text]

State County Place and [In Selected States] County Subdivision	All owner-occupied housing units			Specified owner-occupied housing units						All renter-occupied housing units				
		Percent with householder moved into unit—		With a mortgage			Not mortgaged				Percent with householder moved into unit—		Specified renter paying cash rent	
	Total	1989 to March 1990	1969 or earlier	Total	Median selected monthly owner costs (dollars)	Median selected monthly owner costs as a percentage of household income in 1989	Total	Median selected monthly owner costs (dollars)	Median selected monthly owner costs as a percentage of household income in 1989	Total	1989 to March 1990	1969 or earlier	Median gross rent (dollars)	Median gross rent as a percentage of household income in 1989
PLACE AND COUNTY SUBDIVISION— Con.														
Amity city, Clark County	163	8.6	37.4	30	417	14.0	61	157	18.1	66	50.0	–	260	32.5
Antoine town, Pike County	57	–	42.1	13	350	18.6	19	122	11.2	10	90.0	–	213	22.5
Arkadelphia city, Clark County	1 886	7.4	30.4	805	485	19.0	864	181	12.8	1 568	56.6	1.6	274	27.9
Arkansas City city, Desha County	156	9.6	37.8	29	388	25.8	80	122	21.4	50	46.0	10.0	214	35.0
Ashdown city, Little River County	1 256	8.6	26.8	540	476	18.1	527	173	13.8	600	51.3	–	308	24.4
Ash Flat city, Sharp County	219	7.8	16.4	101	375	27.7	69	144	17.6	30	86.7	–	185	27.7
Atkins city, Pope County	787	9.9	33.0	342	467	23.4	320	174	14.8	268	42.5	5.2	338	25.1
Aubrey town, Lee County	66	6.1	31.8	6	275	22.5	48	193	18.4	16	18.8	–	250	35.0+
Augusta city, Woodruff County	572	4.5	32.0	242	388	22.9	253	150	15.5	446	38.1	9.0	210	30.3
Austin town, Lonoke County	59	3.4	33.9	16	360	20.0	21	132	23.5	36	63.9	–	293	23.6
Avoca town, Benton County	94	4.3	17.0	31	606	27.9	27	170	12.3	15	60.0	20.0	492	24.2
Bald Knob city, White County	626	5.4	24.1	282	462	25.4	223	168	15.9	395	60.3	4.6	277	24.9
Banks town, Bradley County	39	–	56.4	3	250	21.3	26	145	12.4	6	–	–	175	10.0
Barling city, Sebastian County	1 080	12.8	10.8	626	501	18.6	147	173	10.5	306	48.0	5.2	334	24.6
Bassett town, Mississippi County	60	–	45.0	10	333	21.7	32	158	11.0	17	11.8	11.8	267	32.5
Batesville city, Independence County	2 321	10.6	27.3	1 108	500	20.0	991	172	12.6	1 357	42.2	4.2	324	24.3
Bauxite town, Saline County	124	7.3	26.6	44	407	23.2	46	184	12.9	26	15.4	3.8	330	24.2
Bay city, Craighead County	440	8.2	17.7	249	448	21.9	154	174	15.4	163	44.2	9.8	282	24.6
Bearden city, Ouachita County	259	13.9	30.5	81	429	26.1	107	178	15.1	124	38.7	6.5	271	23.1
Beaver town, Carroll County	21	9.5	–	2	450	35.0+	12	150	10.0	5	40.0	–	263	35.0+
Beebe city, White County	1 075	9.6	20.8	537	478	20.1	361	171	15.8	570	57.7	1.6	356	33.2
Beedeville town, Jackson County	31	–	35.5	15	288	35.0+	16	144	13.3	30	50.0	6.7	223	28.8
Bella Vista CDP, Benton County	3 603	14.2	1.6	1 195	584	21.1	1 948	196	11.0	766	53.3	–	557	21.9
Bellefonte town, Boone County	95	11.6	14.7	43	414	25.5	34	167	14.2	49	20.4	–	336	24.8
Belleville city, Yell County	104	12.5	31.7	21	393	20.5	29	158	13.8	54	48.1	3.7	317	17.8
Ben Lomond town, Sevier County	52	7.7	46.2	5	350	28.8	19	145	21.3	18	55.6	–	305	25.5
Benton city, Saline County	4 910	9.2	33.2	2 304	541	17.4	2 031	192	13.4	2 083	47.6	2.7	373	26.4
Bentonville city, Benton County	2 862	13.5	15.6	1 612	570	20.5	923	171	12.1	1 412	53.5	.9	377	25.4
Bergman town, Boone County	95	7.4	24.2	39	444	17.0	25	125	12.5	23	52.2	–	372	21.7
Berryville city, Carroll County	914	10.0	25.2	395	441	21.4	403	166	13.0	455	55.6	–	298	23.8
Bethel Heights town, Benton County	85	7.1	18.8	28	453	22.5	22	156	11.6	11	54.5	18.2	475	28.3
Bigelow town, Perry County	84	10.7	23.8	28	375	12.7	36	150	15.7	33	57.6	–	225	25.6
Big Flat town	37	5.4	37.8	3	350	35.0+	21	125	16.2	12	–	16.7	244	33.8
Baxter County	37	5.4	37.8	3	350	35.0+	21	125	16.2	12	–	16.7	244	33.8
Searcy County	–	–	–	–	–	–	–	–	–	–	–	–	–	–
Biggers town, Randolph County	109	14.7	28.4	32	308	22.5	71	140	12.7	24	54.2	4.2	304	24.2
Birdsong town, Mississippi County	30	–	30.0	4	200	30.0	11	208	15.7	14	71.4	–	113	12.5
Black Oak town, Craighead County	87	2.3	34.5	24	350	18.5	55	154	13.8	44	56.8	–	225	23.6
Black Rock city, Lawrence County	221	9.0	24.4	74	347	23.1	94	142	15.7	77	54.5	3.9	272	35.0+
Black Springs town, Montgomery County	35	5.7	17.1	2	550	35.0+	17	163	17.0	9	77.8	22.2	375	22.5
Blevins city, Hempstead County	99	6.1	29.3	29	270	22.5	37	136	11.6	20	65.0	–	358	13.8
Blue Eye town, Carroll County	8	37.5	–	3	375	21.3	2	175	10.0	–	–	–	–	–
Blue Mountain town, Logan County	39	5.1	30.8	9	283	35.0+	14	100–	14.0	18	33.3	–	250	20.0
Bluff City town, Nevada County	74	6.8	43.2	3	250	10.0	39	132	11.2	10	20.0	–	275	35.0+
Blytheville city, Mississippi County	3 873	8.6	37.6	2 114	514	20.4	1 524	186	16.9	4 202	42.4	1.9	348	27.7
Bodcaw town, Nevada County	49	2.0	30.6	16	443	17.8	6	313	20.0	13	46.2	15.4	225	18.0
Bonanza town, Sebastian County	148	4.7	27.7	44	456	21.2	71	134	12.8	40	52.5	7.5	310	24.4
Bono town, Craighead County	318	10.7	16.7	198	437	21.9	81	158	12.5	117	54.7	1.7	259	28.9
Booneville city, Logan County	1 041	8.6	21.9	461	360	19.2	510	135	14.4	480	56.5	3.3	241	27.7
Bradford city, White County	266	7.9	31.2	54	431	22.5	140	143	16.6	112	45.5	5.4	255	26.3
Bradley city, Lafayette County	127	13.4	45.7	36	346	35.0+	77	137	16.4	81	43.2	2.5	309	35.0+
Branch city, Franklin County	95	5.3	22.1	21	383	20.8	28	125	10.8	39	56.4	7.7	232	22.2
Brinkley city, Monroe County	872	7.1	44.2	298	460	25.5	503	142	14.6	731	43.8	2.7	263	31.7
Brookland town, Craighead County	267	12.4	16.9	103	432	22.2	107	145	13.5	92	40.2	5.4	306	35.0+
Bryant city, Saline County	1 463	19.3	15.4	964	666	20.8	251	207	11.9	364	49.7	3.3	356	20.8
Buckner city, Lafayette County	92	6.5	27.2	24	411	17.1	32	144	17.8	16	43.8	31.3	325	22.5
Bull Shoals city, Marion County	586	8.9	6.1	159	499	23.4	278	200	13.4	177	28.8	–	314	33.2
Burdette town, Mississippi County	27	7.4	44.4	16	480	23.0	5	100–	10.0	26	38.5	11.5	325	30.0
Cabot city, Lonoke County	1 987	15.7	8.2	1 231	610	21.1	399	191	12.0	905	63.0	.7	371	26.5
Caddo Valley town, Clark County	109	15.6	31.2	11	575	28.8	40	192	14.8	64	75.0	–	364	29.5
Caldwell town, St. Francis County	91	16.5	24.2	33	572	23.2	30	186	13.6	22	4.5	–	345	27.5
Cale town, Nevada County	30	–	36.7	3	350	22.5	6	113	10.0	6	–	–	275	10.0
Calico Rock city, Izard County	255	10.6	27.8	73	389	23.0	110	150	14.5	114	37.7	7.0	257	24.3
Calion city, Union County	155	6.5	27.1	25	507	24.4	61	188	13.6	46	26.1	6.5	288	18.4
Camden city, Ouachita County	3 702	8.5	42.1	1 577	510	17.0	1 661	179	14.8	2 044	41.7	8.0	279	27.4
Cammack Village city, Pulaski County	321	2.8	47.0	157	628	18.2	146	227	12.0	76	56.6	5.3	571	19.5
Campbell Station town, Jackson County	92	3.3	25.0	48	456	15.5	31	166	14.1	7	71.4	–	413	21.3
Caraway town, Craighead County	310	3.9	21.0	127	366	15.3	139	143	15.1	142	47.9	2.1	217	29.2
Carlisle city, Lonoke County	628	9.2	33.0	260	525	21.4	287	199	15.1	311	48.2	2.3	272	25.4
Carthage city, Dallas County	113	6.2	30.1	39	294	18.6	42	139	11.7	30	33.3	20.0	167	32.1
Casa town, Perry County	64	14.1	34.4	19	438	15.8	25	139	16.4	14	57.1	14.3	200	13.3
Cash town, Craighead County	68	8.8	22.1	29	395	21.1	36	215	12.4	15	46.7	–	275	10.0
Caulksville town, Logan County	91	1.1	27.5	23	446	28.8	35	171	15.2	11	100.0	–	275	27.1
Cave City city	450	9.3	22.2	186	373	23.8	203	156	14.5	185	50.3	3.2	257	27.0
Independence County	20	–	85.0	2	350	35.0+	15	158	15.0	14	64.3	–	238	15.0
Sharp County	430	9.8	19.3	184	374	23.6	188	155	14.4	171	49.1	3.5	260	27.5
Cave Springs city, Benton County	116	6.0	23.3	41	468	20.2	42	156	14.0	55	56.4	–	311	21.9
Centerton city, Benton County	120	5.0	20.0	65	482	18.6	33	163	14.3	50	74.0	–	342	25.8
Central City town, Sebastian County	150	16.7	20.0	41	575	15.2	34	136	14.8	16	31.3	–	313	12.5
Charleston city, Franklin County	636	9.0	20.1	307	399	20.8	251	159	13.1	179	43.0	6.1	279	24.3
Cherokee Village-Hidden Valley CDP	1 712	8.3	7.5	449	450	18.1	1 059	180	12.3	364	59.3	–	337	23.8
Fulton County	236	14.4	3.0	37	556	22.8	131	174	10.7	36	44.4	–	269	18.0
Sharp County	1 476	7.3	8.2	412	443	17.6	928	181	12.6	328	61.0	–	350	24.5
Cherry Valley city, Cross County	205	16.1	30.2	72	396	18.5	82	173	15.5	63	46.0	6.3	365	29.4
Chester town, Crawford County	27	–	22.2	5	350	31.9	11	100–	12.2	11	–	–	375	35.0+

TIPSII [UPF] GPH505 CENSUS90 72583600 05/19/92 1:17 PM MACHINE: C DATA:CENSUS90S*PH5TIPSDA05. 05/06/92 10:49:08 TAPE: NONE FRAME: 253
TSF:CENSUS90*92. 05/06/92 10:50:30 UTF:CENSUS90*93. 05/06/92 10:50:30 META:CENSUS90S*PH5TABLES05. 05/06/92 11:07:49

Table 16. **Homeowner and Renter Characteristics: 1990**—Con.

[Data based on sample and subject to sampling variability, see text. For definitions of terms and meanings of symbols, see text]

State County Place and [In Selected States] County Subdivision	All owner-occupied housing units			Specified owner-occupied housing units						All renter-occupied housing units				
		Percent with householder moved into unit—		With a mortgage			Not mortgaged				Percent with householder moved into unit—		Specified renter paying cash rent	
	Total	1989 to March 1990	1969 or earlier	Total	Median selected monthly owner costs (dollars)	Median selected monthly owner costs as a percentage of household income in 1989	Total	Median selected monthly owner costs (dollars)	Median selected monthly owner costs as a percentage of household income in 1989	Total	1989 to March 1990	1969 or earlier	Median gross rent (dollars)	Median gross rent as a percentage of household income in 1989
PLACE AND COUNTY SUBDIVISION—Con.														
Chidester city, Ouachita County	111	9.0	28.8	29	204	21.1	71	156	10.0	30	46.7	23.3	209	16.4
Clarendon city, Monroe County	496	7.1	36.9	137	440	24.3	251	172	15.8	355	42.3	5.6	219	29.2
Clarksville city, Johnson County	1 477	8.7	29.2	579	423	18.0	607	146	12.0	908	52.8	1.5	253	24.0
Clinton city, Van Buren County	647	7.7	24.4	199	393	24.3	282	166	13.5	255	42.4	1.2	243	29.4
Coal Hill city, Johnson County	278	6.1	30.9	72	388	22.5	131	143	13.8	114	49.1	4.4	260	35.0+
College City town, Lawrence County	21	14.3	–	15	268	22.5	3	125	10.0	47	34.0	17.0	287	35.0+
Colt city, St. Francis County	114	9.6	24.6	42	467	19.1	34	138	17.0	29	69.0	10.3	311	35.0+
Concord town, Cleburne County	80	15.0	35.0	16	417	20.0	20	142	16.7	21	52.4	9.5	255	10.0
Conway city, Faulkner County	5 196	12.4	21.7	2 902	592	19.0	1 677	175	13.0	4 241	56.8	2.0	354	28.8
Corinth town, Yell County	19	–	36.8	–	–	–	–	–	–	5	40.0	–	225	10.0
Corning city, Clay County	929	11.0	29.4	420	350	20.7	461	150	16.3	430	54.2	3.5	265	22.6
Cotter city, Baxter County	234	12.4	20.5	72	407	24.2	133	174	13.9	127	47.2	2.4	271	27.6
Cotton Plant city, Woodruff County	291	3.1	44.7	55	292	35.0+	189	168	18.0	182	38.5	4.4	205	33.1
Cove town, Polk County	77	11.7	18.2	7	270	32.5	42	131	14.5	67	46.3	6.0	221	24.2
Coy town, Lonoke County	43	–	23.3	4	800	20.0	19	263	19.0	21	71.4	–	217	12.5
Crawfordsville town, Crittenden County	112	3.6	42.9	31	432	12.9	56	204	13.3	93	23.7	8.6	251	20.3
Crossett city, Ashley County	1 750	8.3	32.2	1 016	548	17.4	631	170	15.2	662	47.4	8.0	300	24.9
Cushman town, Independence County	122	7.4	17.2	29	430	21.4	45	125	12.5	48	52.1	6.3	211	24.2
Daisy town, Pike County	38	–	13.2	10	350	22.5	15	196	10.0	14	64.3	14.3	250	13.3
Damascus town	87	10.3	29.9	19	321	31.3	40	172	15.4	24	50.0	12.5	315	17.0
Faulkner County	43	7.0	23.3	6	350	10.0	23	169	13.5	10	50.0	20.0	350	14.3
Van Buren County	44	13.6	36.4	13	310	35.0+	17	178	18.9	14	50.0	7.1	238	26.3
Danville city, Yell County	449	8.2	30.5	155	482	20.4	212	173	13.2	220	45.5	3.6	289	23.4
Dardanelle city, Yell County	915	12.6	25.0	491	417	22.0	323	166	13.1	638	53.4	1.7	304	26.5
Datto town, Clay County	43	9.3	30.2	16	333	13.3	22	125	20.0	4	–	–	–	–
Decatur city, Benton County	243	11.5	19.8	121	470	16.9	77	139	16.0	92	52.2	–	293	21.4
Delaplaine town, Greene County	39	7.7	43.6	8	350	35.0+	22	135	12.9	12	58.3	25.0	288	17.5
Delight city, Pike County	103	2.9	36.9	32	500	22.5	59	136	13.9	28	39.3	7.1	192	26.3
Dell town, Mississippi County	80	5.0	30.0	23	490	22.5	42	172	15.0	43	51.2	–	296	26.3
Denning city, Franklin County	70	8.6	27.1	24	367	25.7	30	134	15.0	11	36.4	–	250	16.0
De Queen city, Sevier County	1 129	10.3	23.3	470	428	19.0	466	142	13.8	605	57.4	–	276	21.8
Dermott city, Chicot County	1 186	10.0	46.9	305	293	35.0+	712	193	22.0	464	32.1	14.9	272	34.1
Des Arc city, Prairie County	522	7.7	26.6	202	345	17.5	195	173	15.4	267	33.3	1.9	230	25.1
De Valls Bluff town, Prairie County	200	7.5	26.5	65	404	23.5	96	144	16.6	80	32.5	3.8	195	22.7
De Witt city, Arkansas County	879	8.1	36.6	297	409	22.6	440	172	14.3	557	29.4	5.4	277	26.2
Diamond City city, Boone County	247	11.7	8.5	74	429	25.7	134	186	13.7	45	31.1	4.4	337	31.0
Diaz city, Jackson County	323	13.0	9.3	203	429	22.7	69	199	12.3	134	48.5	1.5	279	31.6
Dierks city, Howard County	361	8.3	37.7	94	383	18.1	172	144	13.4	123	44.7	4.9	241	25.0
Dover city, Pope County	276	8.0	21.4	102	450	21.6	118	159	15.7	161	49.7	8.7	285	27.1
Dumas city, Desha County	1 183	9.2	24.9	566	443	20.2	412	193	14.6	713	36.7	3.9	251	35.0+
Dyer town, Crawford County	156	7.7	30.8	48	456	16.0	63	138	11.5	42	35.7	–	300	20.0
Dyess town, Mississippi County	107	13.1	19.6	30	367	24.2	51	184	15.9	53	62.3	5.7	300	25.0
Earle city, Crittenden County	710	9.2	34.6	296	331	24.0	268	166	15.8	458	34.9	6.3	259	35.0+
East Camden town, Ouachita County	188	4.3	10.1	148	506	14.5	32	191	12.5	133	60.9	–	371	19.5
Edmondson town, Crittenden County	51	11.8	39.2	23	464	16.4	20	150	10.0	23	43.5	–	260	35.0+
Egypt town, Craighead County	40	–	50.0	5	525	16.7	22	182	12.2	16	31.3	12.5	181	12.9
Elaine city, Phillips County	165	4.2	37.6	45	475	24.2	95	178	19.4	137	52.6	1.5	220	33.5
El Dorado city, Union County	5 874	6.9	38.4	2 465	499	18.1	2 679	188	14.0	3 284	43.9	3.6	310	28.1
Elkins city, Washington County	215	10.2	30.7	74	532	25.0	83	166	12.8	52	25.0	9.6	366	19.4
Elm Springs town, Washington County	277	5.8	19.1	97	518	22.1	92	149	14.5	51	51.0	–	293	27.0
Emerson town, Columbia County	87	11.5	27.6	18	400	22.5	28	180	14.0	31	22.6	25.8	238	12.7
Emmet city	126	11.1	40.5	33	350	17.4	59	166	12.0	47	25.5	8.5	232	23.9
Hempstead County	–	–	–	–	–	–	–	–	–	–	–	–	–	–
Nevada County	126	11.1	40.5	33	350	17.4	59	166	12.0	47	25.5	8.5	232	23.9
England city, Lonoke County	755	6.5	24.2	318	452	21.5	360	211	15.5	439	46.7	5.9	283	26.7
Enola town, Faulkner County	42	9.5	16.7	5	517	20.8	13	146	12.2	17	29.4	41.2	263	23.8
Eudora city, Chicot County	768	7.7	40.5	225	410	27.2	403	175	17.7	387	42.6	3.1	247	28.6
Eureka Springs city, Carroll County	622	11.3	10.5	292	522	29.8	197	175	13.2	280	51.1	1.4	314	24.4
Evening Shade town, Sharp County	118	10.2	24.6	58	326	21.0	42	138	17.5	19	52.6	–	267	10.0
Everton town, Boone County	43	9.3	25.6	10	425	25.8	15	106	14.4	8	50.0	–	425	10.0
Fairfield Bay CDP	967	10.4	5.9	265	586	28.6	525	176	11.2	187	72.2	–	452	16.4
Cleburne County	57	15.8	–	27	769	16.9	17	225	10.0	12	–	–	–	–
Van Buren County	910	10.1	6.3	238	562	28.8	508	175	11.3	175	77.1	–	452	16.4
Fargo town, Monroe County	28	7.1	28.6	6	425	27.5	8	200	13.3	15	26.7	–	320	35.0+
Farmington city, Washington County	360	10.3	18.3	202	455	21.5	120	158	14.0	145	34.5	–	294	24.0
Fayetteville city, Washington County	7 329	13.5	19.7	4 157	629	19.1	2 130	182	12.3	9 556	65.2	.6	351	28.5
Felsenthal town, Union County	37	5.4	40.5	6	550	27.5	21	139	21.9	8	25.0	–	275	26.3
Fifty-Six city, Stone County	50	4.0	22.0	11	558	24.2	16	142	10.0	17	47.1	23.5	266	18.3
Fisher town, Poinsett County	84	11.9	28.6	33	450	20.5	41	182	12.8	24	41.7	–	238	17.0
Flippin city, Marion County	299	7.7	26.1	121	411	24.3	148	154	16.7	158	58.9	1.3	245	27.0
Fordyce city, Dallas County	1 264	9.5	33.2	537	494	21.5	500	177	14.1	507	48.7	4.7	286	33.2
Foreman city, Little River County	363	5.2	33.3	102	383	19.2	180	151	13.0	147	44.2	3.4	186	25.6
Forrest City city, St. Francis County	2 482	5.0	35.2	1 248	447	22.5	987	172	16.2	2 274	40.9	2.9	278	33.5
Fort Smith city, Sebastian County	17 540	9.1	29.9	9 886	536	17.3	6 618	168	12.6	12 106	54.7	1.5	315	23.8
Fouke town, Miller County	152	13.8	23.0	44	438	15.0	57	139	12.2	73	46.6	5.5	317	35.0
Fountain Hill town, Ashley County	75	2.7	37.3	21	294	16.2	38	175	15.2	6	16.7	33.3	333	30.0
Fourche town, Perry County	16	–	62.5	4	400	25.0	6	100–	10.0	4	50.0	–	350	10.0
Franklin town, Izard County	71	12.7	11.3	13	430	21.3	21	152	27.5	20	65.0	–	238	35.0
Fredonia (Biscoe) town, Prairie County	108	6.5	48.1	22	475	16.9	44	148	19.1	55	30.9	7.3	230	22.2
Friendship town, Hot Spring County	50	4.0	34.0	8	443	11.4	15	115	22.5	11	–	36.4	292	35.0+
Fulton city, Hempstead County	78	11.5	41.0	17	419	21.9	37	132	14.3	18	33.3	38.9	238	35.0+
Garfield town, Benton County	101	6.9	25.7	19	458	25.6	35	170	15.2	19	63.2	–	325	14.4
Garland town, Miller County	118	9.3	26.3	23	325	21.3	70	119	13.1	37	43.2	–	270	34.4
Garner town, White County	51	7.8	41.2	14	325	21.5	25	165	12.5	5	–	–	325	10.0

TIPSII [UPF] GPH505 CENSUS90 72583600 05/19/92 1:17 PM MACHINE: C DATA:CENSUS90S*PH5TIPSDA05. 05/06/92 10:49:08 TAPE: NONE FRAME: 254
TSF:CENSUS90*92. 05/06/92 10:50:30 UTF:CENSUS90*93. 05/06/92 10:50:30 META:CENSUS90S*PH5TABLES05. 05/06/92 11:07:49

Table 16. **Homeowner and Renter Characteristics: 1990**—Con.

[Data based on sample and subject to sampling variability, see text. For definitions of terms and meanings of symbols, see text]

State County Place and [In Selected States] County Subdivision	All owner-occupied housing units			Specified owner-occupied housing units						All renter-occupied housing units				
		Percent with householder moved into unit—		With a mortgage			Not mortgaged				Percent with householder moved into unit—		Specified renter paying cash rent	
	Total	1989 to March 1990	1969 or earlier	Total	Median selected monthly owner costs (dollars)	Median selected monthly owner costs as a percentage of household income in 1989	Total	Median selected monthly owner costs (dollars)	Median selected monthly owner costs as a percentage of household income in 1989	Total	1989 to March 1990	1969 or earlier	Median gross rent (dollars)	Median gross rent as a percentage of household income in 1989
PLACE AND COUNTY SUBDIVISION— Con.														
Gassville city, Baxter County	353	10.8	8.5	183	405	24.9	122	167	13.1	92	43.5	–	248	24.9
Gateway town, Benton County	38	7.9	23.7	4	500	32.5	13	219	25.4	7	–	–	144	35.0+
Gentry city, Benton County	403	9.2	14.9	185	455	19.1	167	147	12.7	244	52.9	.8	323	23.0
Georgetown town, White County	32	–	21.9	3	250	10.0	24	100	10.0	5	–	–	188	35.0+
Gibson CDP, Pulaski County	1 129	11.3	8.8	832	593	18.7	156	210	15.3	270	46.7	–	518	22.7
Gilbert town, Searcy County	17	–	47.1	2	250	–	10	150	14.3	5	–	–	175	10.0
Gillett city, Arkansas County	267	4.9	36.3	78	525	21.2	123	208	15.3	87	25.3	–	263	27.7
Gillham town, Sevier County	52	–	11.5	20	338	18.2	16	133	17.8	27	48.1	–	256	32.5
Gilmore town, Crittenden County	80	6.3	21.3	27	370	23.4	43	139	18.7	39	35.9	5.1	208	27.5
Glenwood town, Pike County	386	9.1	28.2	99	466	21.7	188	171	18.2	168	45.2	–	271	27.0
Goshen town, Washington County	180	16.7	28.9	48	541	20.9	33	139	13.8	40	67.5	5.0	388	24.1
Gosnell city, Mississippi County	627	14.2	10.0	467	520	21.5	76	198	14.3	667	66.6	–	366	24.4
Gould city, Lincoln County	368	3.8	29.3	108	356	26.1	183	163	21.7	181	35.9	6.6	220	28.6
Grady city, Lincoln County	124	1.6	37.1	33	455	27.5	69	266	21.6	70	28.6	27.1	256	35.0
Grannis town, Polk County	119	11.8	18.5	24	300	13.3	22	144	12.2	67	49.3	14.9	263	15.5
Gravel Ridge CDP, Pulaski County	961	9.3	7.8	704	613	19.1	111	197	11.7	388	55.2	–	374	23.5
Gravette city, Benton County	362	14.1	20.7	161	455	20.1	169	142	13.5	198	41.9	1.0	315	22.9
Greenbrier city, Faulkner County	571	9.8	13.0	279	524	22.2	163	182	11.5	182	51.6	3.8	350	28.5
Green Forest city, Carroll County	552	10.7	20.8	240	416	23.1	249	164	14.6	290	57.2	4.1	309	23.9
Greenland town, Washington County	191	12.0	26.2	80	512	19.0	81	156	13.1	74	54.1	–	398	20.7
Greenway town, Clay County	63	6.3	27.0	18	329	23.0	33	140	15.0	17	29.4	11.8	180	35.0+
Greenwood city, Sebastian County	1 090	13.8	14.4	761	498	21.8	236	165	11.7	317	52.7	3.2	348	26.1
Greers Ferry city, Cleburne County	265	13.2	18.1	58	531	22.8	106	185	12.2	49	34.7	6.1	331	35.0+
Griffithville town, White County	77	9.1	33.8	23	250	17.7	30	175	14.3	29	69.0	–	147	18.8
Grubbs town, Jackson County	145	6.2	22.1	54	410	18.0	53	165	18.3	74	35.1	4.1	268	30.7
Guion town, Izard County	30	–	66.7	–	–	–	30	125	14.3	13	30.8	15.4	275	15.0
Gum Springs town, Clark County	55	9.1	65.5	10	400	21.3	34	170	13.6	4	25.0	–	238	21.3
Gurdon city, Clark County	572	5.4	33.0	207	444	17.7	273	171	14.3	273	37.7	7.3	274	33.9
Guy town, Faulkner County	60	20.0	26.7	12	550	24.0	26	183	18.6	23	47.8	8.7	241	14.2
Hackett city, Sebastian County	138	4.3	37.0	50	423	16.7	54	158	11.1	44	72.7	11.4	317	21.0
Hamburg city, Ashley County	872	7.8	27.1	326	446	23.6	343	171	14.6	295	46.1	7.8	315	28.7
Hampton city, Calhoun County	439	7.3	29.6	172	385	17.7	139	176	14.2	152	43.4	4.6	303	17.3
Hardy city, Sharp County	151	7.9	30.5	63	321	18.4	70	157	14.9	91	34.1	–	231	28.7
Harrell city, Calhoun County	85	10.6	51.8	27	375	21.9	33	170	10.3	18	22.2	–	350	22.5
Harrisburg city, Poinsett County	527	9.5	29.0	205	404	20.0	239	182	13.6	226	40.7	6.6	255	30.3
Harrison city, Boone County	2 709	12.1	21.2	1 240	498	21.6	1 169	166	13.5	1 480	52.0	2.3	325	27.4
Hartford city, Sebastian County	228	8.8	29.4	56	395	23.8	126	137	11.9	60	40.0	–	282	16.4
Hartman city, Johnson County	159	2.5	25.2	56	352	16.0	66	126	12.5	34	32.4	5.9	275	30.0
Haskell city, Saline County	356	13.2	22.2	99	510	15.0	115	181	11.5	87	26.4	4.6	358	20.0
Hatfield town, Polk County	121	12.4	28.1	18	329	15.0	53	131	12.3	42	50.0	4.8	215	28.1
Havana city, Yell County	91	4.4	33.0	28	333	23.0	56	127	16.0	53	50.9	11.3	275	26.1
Haynes town, Lee County	55	14.5	23.6	23	358	17.7	22	150	16.9	13	46.2	–	263	35.0+
Hazen city, Prairie County	472	5.7	36.0	202	465	22.0	192	204	16.9	165	41.8	6.1	252	26.2
Heber Springs city, Cleburne County	1 694	15.4	12.7	839	469	26.1	665	171	12.6	684	46.2	2.5	319	28.2
Hector town, Pope County	138	6.5	26.1	40	360	16.8	43	130	11.8	29	72.4	–	281	14.7
Helena city, Phillips County	1 161	8.5	46.3	455	531	18.1	617	198	16.0	1 550	35.0	5.5	247	35.0+
Hermitage town, Bradley County	92	2.2	42.4	19	425	27.5	46	143	15.9	134	46.3	–	146	25.9
Hickory Ridge city, Cross County	115	10.4	19.1	38	400	15.2	38	196	15.2	51	35.3	3.9	188	32.9
Higden town, Cleburne County	36	–	19.4	12	375	22.5	17	134	11.3	6	50.0	–	567	27.5
Higginson town, White County	85	7.1	20.0	30	383	22.5	32	144	13.9	23	47.8	–	296	25.8
Highfill town, Benton County	34	23.5	38.2	7	375	14.0	11	125	10.0	–	–	–	–	–
Hindsville town, Madison County	15	–	40.0	–	–	–	3	163	10.0	3	100.0	–	125	10.0
Holly Grove town, Monroe County	154	7.1	44.8	31	407	19.4	80	183	18.2	94	42.6	7.4	214	17.6
Hope city, Hempstead County	2 367	8.6	33.0	984	417	20.2	1 079	166	14.4	1 357	48.7	5.7	301	30.9
Horatio city, Sevier County	241	9.5	30.3	90	396	20.3	103	136	13.1	86	62.8	5.8	254	29.3
Horseshoe Bend city	931	11.6	2.1	157	464	25.9	509	195	11.8	182	64.3	–	291	28.8
Fulton County	12	41.7	–	7	325	35.0+	2	100–	10.0	–	–	–	–	–
Izard County	917	11.2	2.2	150	470	25.7	507	195	11.8	182	64.3	–	291	28.8
Sharp County	2	–	–	–	–	–	–	–	–	–	–	–	–	–
Horseshoe Lake town, Crittenden County	115	7.0	12.2	51	407	20.8	34	213	17.9	29	34.5	–	347	35.0+
Hot Springs city, Garland County	8 674	7.7	33.2	3 086	494	20.8	4 093	174	14.9	5 815	45.0	3.7	306	29.9
Hot Springs Village CDP	2 553	16.4	2.0	884	620	23.7	1 397	192	10.8	525	62.5	1.7	555	24.4
Garland County	2 130	13.1	2.1	711	601	23.7	1 226	190	10.9	428	64.3	–	538	23.9
Saline County	423	33.1	1.9	173	698	23.6	171	209	10.0	97	54.6	9.3	857	30.2
Houston town, Perry County	37	10.8	18.9	19	325	17.3	12	143	12.0	18	72.2	–	225	17.8
Hoxie city, Lawrence County	749	7.9	23.5	457	283	24.7	240	146	14.5	258	55.4	–	269	35.0+
Hughes city, St. Francis County	323	11.8	24.5	100	458	22.5	128	195	17.5	328	29.0	3.0	206	32.7
Humnoke city, Lonoke County	94	9.6	33.0	28	500	20.0	45	169	21.6	22	72.7	–	263	16.4
Humphrey town	201	13.9	43.8	63	395	21.3	77	149	16.2	44	36.4	9.1	353	32.5
Arkansas County	111	12.6	42.3	41	350	25.5	40	145	17.1	13	46.2	30.8	375	35.0+
Jefferson County	90	15.6	45.6	22	422	16.9	37	155	15.4	31	32.3	–	338	22.5
Hunter town, Woodruff County	45	–	35.6	6	250	10.0	26	194	18.6	11	18.2	–	363	35.0+
Huntington city, Sebastian County	202	6.4	24.8	70	368	20.6	94	141	13.7	65	46.2	3.1	313	29.2
Huntsville city, Madison County	421	6.7	25.9	151	387	23.6	228	146	13.9	246	54.1	3.3	260	23.0
Huttig town, Union County	258	10.5	43.8	86	400	21.9	107	158	14.6	40	60.0	–	258	28.8
Imboden town, Lawrence County	211	11.8	17.1	85	336	24.6	92	140	15.1	94	41.5	12.8	181	23.6
Jacksonport town, Jackson County	88	10.2	23.9	18	400	15.0	28	163	12.7	14	35.7	–	246	35.0+
Jacksonville city, Pulaski County	4 642	11.0	18.0	3 113	594	20.6	981	195	12.3	5 212	55.4	.4	389	24.9
Jasper city, Newton County	95	6.3	18.9	26	356	23.1	53	157	11.0	51	39.2	2.0	168	25.0
Jennette town, Crittenden County	37	–	21.6	13	550	23.5	16	143	23.3	7	–	85.7	175	10.0
Jericho town, Crittenden County	58	–	29.3	4	533	35.0+	31	159	16.3	13	–	7.7	250	25.0
Jerome city, Drew County	17	–	47.1	6	450	27.5	8	167	16.0	8	37.5	–	192	16.7

TIPSII [UPF] GPH505 CENSUS90 72583600 05/19/92 1:17 PM MACHINE: C DATA:CENSUS90S*PH5TIPSDA05. 05/06/92 10:49:08 TAPE: NONE FRAME: 255
TSF:CENSUS90*92. 05/06/92 10:50:30 UTF:CENSUS90*93. 05/06/92 10:50:30 META:CENSUS90S*PH5TABLES05. 05/06/92 11:07:49

Table 16. **Homeowner and Renter Characteristics: 1990**—Con.

[Data based on sample and subject to sampling variability, see text. For definitions of terms and meanings of symbols, see text]

State County Place and [In Selected States] County Subdivision	All owner-occupied housing units			Specified owner-occupied housing units						All renter-occupied housing units				
		Percent with householder moved into unit—		With a mortgage			Not mortgaged				Percent with householder moved into unit—		Specified renter paying cash rent	
	Total	1989 to March 1990	1969 or earlier	Total	Median selected monthly owner costs (dollars)	Median selected monthly owner costs as a percentage of household income in 1989	Total	Median selected monthly owner costs (dollars)	Median selected monthly owner costs as a percentage of household income in 1989	Total	1989 to March 1990	1969 or earlier	Median gross rent (dollars)	Median gross rent as a percentage of household income in 1989
PLACE AND COUNTY SUBDIVISION— Con.														
Johnson city, Washington County	163	23.9	11.0	38	436	20.8	41	120	10.0	83	59.0	–	296	23.3
Joiner city, Mississippi County	157	7.0	29.3	42	380	27.5	64	177	19.4	52	32.7	–	295	29.7
Jonesboro city, Craighead County	10 773	11.0	20.6	5 989	555	18.7	3 074	173	12.8	7 203	55.4	.9	344	26.7
Judsonia city, White County	537	10.8	30.2	225	432	19.6	212	173	14.8	166	48.8	6.6	289	28.1
Junction City city, Union County	188	9.6	34.6	60	440	23.8	85	171	14.1	28	42.9	–	278	20.0
Keiser town, Mississippi County	203	6.4	27.6	109	417	20.9	88	217	12.9	91	40.7	3.3	308	24.1
Kensett city, White County	446	7.2	26.5	144	390	21.8	204	160	14.5	232	43.5	4.7	274	23.9
Keo town, Lonoke County	59	8.5	45.8	21	295	26.8	29	158	15.3	15	13.3	33.3	150	35.0
Kibler town, Crawford County	250	8.8	26.8	80	408	18.2	68	134	11.7	51	27.5	–	297	23.6
Kingsland city, Cleveland County	114	6.1	32.5	24	310	22.5	44	140	16.9	48	50.0	10.4	256	25.8
Knobel town, Clay County	91	12.1	22.0	27	255	20.8	42	142	16.2	33	42.4	6.1	219	32.5
Knoxville city, Johnson County	86	7.0	24.4	27	439	21.9	45	133	12.9	10	10.0	10.0	275	30.0
Lafe town, Greene County	91	13.2	28.6	22	350	16.9	34	164	16.2	17	70.6	–	221	15.7
LaGrange town, Lee County	41	4.9	22.0	13	200–	10.8	17	138	21.3	9	44.4	33.3	150	20.0
Lake City town, Craighead County	509	9.2	18.9	307	380	25.2	161	172	14.6	190	38.9	7.4	261	27.3
Lake Hamilton CDP, Garland County	423	11.8	18.4	129	945	28.2	142	252	12.9	163	39.3	–	340	24.0
Lakeview town, Baxter County	217	10.6	6.5	41	494	20.5	146	193	12.2	22	68.2	–	363	27.9
Lake View town, Phillips County	91	7.7	35.2	31	275	29.4	20	183	18.2	75	52.0	2.7	180	35.0+
Lake Village city, Chicot County	571	6.3	38.7	154	491	20.3	321	203	14.3	447	52.1	1.1	272	32.3
Lamar city, Johnson County	207	8.7	22.2	68	433	18.4	95	143	15.2	84	75.0	–	279	23.7
Lavaca city, Sebastian County	371	13.5	14.8	231	392	21.2	81	151	11.1	69	40.6	–	337	23.0
Leachville city, Mississippi County	491	5.3	28.5	153	364	20.1	261	146	13.2	252	36.5	8.3	233	26.3
Lead Hill town, Boone County	108	9.3	19.4	43	432	26.1	43	138	12.7	19	21.1	–	335	17.0
Leola town, Grant County	144	18.1	18.8	39	406	21.3	41	175	10.9	24	62.5	8.3	308	20.4
Lepanto city, Poinsett County	526	10.1	31.4	232	379	20.2	215	169	15.5	295	31.5	5.1	178	28.6
Leslie city, Searcy County	155	8.4	29.0	47	317	19.6	73	142	18.7	40	45.0	7.5	179	32.5
Letona town, White County	74	10.8	40.5	22	327	15.7	37	147	14.2	15	46.7	26.7	289	26.5
Lewisville city, Lafayette County	410	2.9	35.4	143	379	23.2	179	179	18.4	134	29.9	12.7	257	29.0
Lexa city, Phillips County	88	–	47.7	31	421	16.3	34	132	14.2	29	34.5	–	256	24.6
Lincoln city, Washington County	423	12.3	15.8	163	401	20.5	192	159	17.2	187	43.9	5.3	297	34.5
Little Flock city, Benton County	269	8.6	11.9	133	536	20.1	55	164	11.7	61	54.1	–	419	27.5
Little Rock city, Pulaski County	40 925	8.1	26.2	26 086	650	19.8	10 540	222	13.0	31 641	48.9	1.9	415	26.9
Lockesburg town, Sevier County	206	7.3	36.4	56	355	22.5	80	150	14.8	40	37.5	20.0	288	21.5
London city, Pope County	248	16.1	14.9	117	511	19.7	69	130	12.8	75	60.0	4.0	311	22.0
Lonoke city, Lonoke County	1 022	4.8	32.1	545	464	23.5	328	205	12.8	469	39.9	3.2	341	25.8
Lonsdale town, Garland County	34	11.8	5.9	13	488	22.9	5	100–	35.0+	15	60.0	–	313	35.0+
Louann town, Ouachita County	48	16.7	33.3	9	436	15.0	21	175	11.1	13	61.5	–	346	29.2
Lowell city, Benton County	343	9.6	13.4	149	580	16.3	114	166	12.2	134	59.7	–	342	25.6
Luxora town, Mississippi County	238	4.2	36.6	120	373	25.1	94	180	15.4	231	40.3	6.1	268	28.6
Lynn town, Lawrence County	105	9.5	41.9	30	325	20.0	47	115	13.2	22	22.7	–	244	23.8
McCaskill city, Hempstead County	25	12.0	12.0	9	364	12.9	6	120	35.0+	4	50.0	–	275	22.5
McCrory city, Woodruff County	479	8.1	24.4	192	437	21.5	202	196	12.6	265	44.9	5.3	250	28.3
McDougal town, Clay County	70	10.0	40.0	15	356	26.3	42	145	15.4	18	38.9	11.1	208	22.5
McGehee city, Desha County	1 210	5.9	38.7	502	494	18.5	562	192	14.3	635	36.2	1.1	258	33.5
McNab town, Hempstead County	34	–	–	9	450	22.5	18	100–	10.0	–	–	–	–	–
McNeil city, Columbia County	186	9.1	26.9	64	421	19.7	69	161	19.2	64	18.8	25.0	214	27.5
McRae city, White County	178	5.6	38.2	60	509	20.0	77	142	17.1	94	55.3	–	250	28.2
Madison city, St. Francis County	246	4.9	36.2	82	393	30.0	120	179	22.7	153	32.7	7.2	229	35.0+
Magazine city, Logan County	201	16.9	31.8	61	363	16.5	87	139	13.8	95	47.4	8.4	223	30.6
Magness town, Independence County	63	4.8	44.4	17	375	24.4	23	127	19.2	8	50.0	25.0	300	27.5
Magnolia city, Columbia County	2 545	6.8	40.2	988	503	20.0	1 315	180	14.0	1 737	46.4	3.8	293	27.8
Malvern city, Hot Spring County	2 576	7.7	37.5	1 070	421	21.5	1 303	160	13.7	1 258	46.3	5.1	286	26.8
Mammoth Spring city, Fulton County	337	9.8	31.5	79	385	22.5	196	145	15.9	143	53.8	1.4	207	26.6
Manila city, Mississippi County	731	11.6	26.4	263	385	20.5	335	168	15.7	322	48.1	.6	225	26.7
Mansfield city	322	7.8	25.5	98	445	21.0	161	152	14.2	105	41.9	9.5	322	23.4
Scott County	109	4.6	32.1	34	367	16.2	51	131	13.8	50	34.0	6.0	331	27.5
Sebastian County	213	9.4	22.1	64	486	22.9	110	163	14.5	55	49.1	12.7	319	22.8
Marianna city, Lee County	1 092	1.9	28.0	342	441	18.8	498	170	14.9	976	30.0	2.8	209	35.0+
Marie town, Mississippi County	15	13.3	–	10	283	12.5	–	–	–	25	24.0	–	263	35.0+
Marion city, Crittenden County	1 080	15.3	12.0	885	561	18.1	111	188	20.3	397	66.8	–	453	26.6
Marked Tree city, Poinsett County	589	6.6	24.3	269	464	19.8	205	163	12.7	569	32.9	3.9	200	28.2
Marmaduke city, Greene County	312	7.7	26.9	92	368	20.0	159	144	14.5	160	55.6	1.3	225	27.5
Marshall city, Searcy County	339	4.1	33.9	96	335	21.3	178	146	14.4	213	42.3	4.7	260	31.9
Marvell city, Phillips County	349	6.0	49.3	119	338	16.9	203	157	14.6	233	29.2	6.4	243	34.2
Maumelle city, Pulaski County	1 680	21.1	.4	1 505	878	20.9	101	255	12.8	860	54.0	–	478	23.2
Mayflower city, Faulkner County	462	11.9	12.1	128	544	21.7	161	217	15.0	132	46.2	8.3	364	22.8
Maynard town, Randolph County	113	5.3	23.0	34	357	25.0	45	138	16.7	39	51.3	–	242	35.0+
Melbourne city, Izard County	459	8.5	29.0	186	398	20.8	181	143	13.2	179	45.3	–	226	24.1
Mena city, Polk County	1 618	9.9	20.4	530	397	22.7	849	132	12.9	742	48.7	.9	259	26.4
Menifee city, Conway County	99	5.1	39.4	32	430	30.0	36	208	13.8	22	54.5	–	238	20.6
Midland town, Sebastian County	73	5.5	39.7	19	438	13.6	36	125	11.6	8	37.5	–	267	16.0
Mineral Springs city, Howard County	288	4.9	28.1	125	418	19.4	115	144	15.5	100	44.0	8.0	302	24.6
Minturn town, Lawrence County	37	–	35.1	10	350	22.5	22	181	11.0	17	82.4	–	194	35.0+
Mitchellville city, Desha County	129	3.9	45.7	34	367	30.0	73	145	16.9	39	28.2	–	216	34.2
Monette city, Craighead County	354	11.9	30.5	111	437	19.5	206	151	13.2	152	50.7	2.0	264	33.4
Monticello city, Drew County	1 805	10.4	28.5	758	465	19.4	663	180	13.3	1 137	49.4	3.5	286	29.9
Montrose city, Ashley County	110	4.5	33.6	34	340	22.5	50	131	15.2	54	44.4	13.0	220	35.0+
Moorefield town, Independence County	49	10.2	22.4	18	720	13.8	22	186	12.2	14	64.3	–	346	35.0+
Moro town, Lee County	91	11.0	46.2	19	383	28.8	64	193	13.1	16	18.8	–	275	11.3
Morrilton city, Conway County	1 655	9.4	31.9	624	482	17.9	835	178	13.6	946	48.1	5.3	293	30.1
Morrison Bluff town, Logan County	18	–	27.8	7	675	27.5	5	125	16.7	7	28.6	–	363	10.0
Mountainburg city, Crawford County	160	5.0	23.1	50	323	15.6	80	134	13.3	49	65.3	–	321	22.5
Mountain Home city, Baxter County	3 124	10.5	9.6	1 012	480	22.1	1 808	177	12.3	1 129	44.0	.9	369	28.8
Mountain Pine city, Garland County	222	8.6	41.0	58	436	14.1	122	136	12.4	71	66.2	–	229	31.5
Mountain View city, Stone County	635	9.4	19.4	243	395	23.7	234	144	18.4	407	51.8	2.7	225	33.3
Mount Ida city, Montgomery County	176	12.5	31.3	52	414	20.5	102	170	16.5	121	50.4	1.7	233	26.3
Mount Pleasant town, Izard County	136	11.0	22.1	47	367	24.4	32	154	20.6	28	42.9	10.7	179	30.0
Mount Vernon town, Faulkner County	52	9.6	–	20	400	20.9	15	231	10.0	18	38.9	11.1	200	35.0+

TIPSII [UPF] GPH505 CENSUS90 72583600 05/19/92 1:17 PM MACHINE: C DATA:CENSUS90S*PH5TIPSDA05. 05/06/92 10:49:08 TAPE: NONE FRAME: 256
TSF:CENSUS90*92. 05/06/92 10:50:30 UTF:CENSUS90*93. 05/06/92 10:50:30 META:CENSUS90S*PH5TABLES05. 05/06/92 11:07:49

Table 16. **Homeowner and Renter Characteristics: 1990**—Con.

[Data based on sample and subject to sampling variability, see text. For definitions of terms and meanings of symbols, see text]

State County Place and [In Selected States] County Subdivision	All owner-occupied housing units			Specified owner-occupied housing units						All renter-occupied housing units				
		Percent with householder moved into unit—		With a mortgage			Not mortgaged				Percent with householder moved into unit—		Specified renter paying cash rent	
	Total	1989 to March 1990	1969 or earlier	Total	Median selected monthly owner costs (dollars)	Median selected monthly owner costs as a percentage of household income in 1989	Total	Median selected monthly owner costs (dollars)	Median selected monthly owner costs as a percentage of household income in 1989	Total	1989 to March 1990	1969 or earlier	Median gross rent (dollars)	Median gross rent as a percentage of household income in 1989
PLACE AND COUNTY SUBDIVISION— Con.														
Mulberry city, Crawford County	469	7.9	30.1	147	456	19.6	208	136	14.5	134	50.0	4.5	269	24.8
Murfreesboro city, Pike County	429	7.5	35.2	112	420	19.6	230	165	12.6	167	49.7	8.4	252	24.4
Nashville city, Howard County	994	8.5	34.0	404	472	20.8	478	149	13.5	709	51.5	2.3	278	23.8
Newark city, Independence County	316	10.4	25.9	103	343	19.8	134	161	12.7	127	37.0	11.0	283	24.6
Newport city, Jackson County	1 681	7.2	36.8	746	491	20.6	847	171	13.2	1 268	48.4	2.8	272	28.0
Nimmons town, Clay County	28	7.1	46.4	–	–	–	28	133	11.7	13	46.2	–	255	35.0+
Norfork city, Baxter County	114	1.8	19.3	27	408	24.6	46	139	11.8	40	45.0	5.0	330	35.0
Norman town, Montgomery County	134	9.7	31.3	24	300	23.8	59	121	12.0	37	56.8	2.7	196	35.0+
Norphlet city, Union County	247	5.7	34.0	61	566	19.7	100	198	14.7	42	35.7	23.8	325	23.8
North Crossett CDP, Ashley County	965	11.1	30.9	307	474	20.6	279	163	12.1	302	56.3	2.0	321	23.5
North Little Rock city, Pulaski County	14 712	6.7	32.2	8 492	551	18.5	5 166	196	12.9	10 275	43.4	3.0	370	26.9
Oak Grove town, Carroll County	79	7.6	35.4	19	342	20.8	46	163	15.3	7	–	42.9	225	10.0
Oak Grove Heights town, Greene County	140	12.1	10.7	65	463	20.5	37	188	11.9	37	78.4	5.4	311	20.0
Oakhaven city, Hempstead County	3	–	–	1	750	22.5	2	225	10.0	2	100.0	–	575	35.0+
Oden town, Montgomery County	58	–	27.6	14	483	30.0	26	132	22.5	7	28.6	71.4	225	35.0+
Ogden town, Little River County	78	15.4	33.3	8	350	10.0	34	178	11.5	18	38.9	33.3	290	17.1
Oil Trough city, Independence County	61	13.1	37.7	28	256	16.5	25	139	24.2	32	31.3	6.3	250	24.2
O'Kean town, Randolph County	65	18.5	40.0	16	200–	21.7	25	139	13.9	24	50.0	4.2	263	24.2
Okolona town, Clark County	51	15.7	58.8	14	320	17.5	37	144	15.4	16	56.3	–	236	17.8
Ola city, Yell County	254	8.3	28.7	87	394	20.1	110	156	13.1	174	59.2	–	187	26.6
Omaha town, Boone County	50	26.0	18.0	11	510	18.3	17	142	15.5	32	65.6	–	359	27.5
Oppelo city, Conway County	185	3.8	16.2	92	467	20.0	41	159	12.4	44	52.3	–	242	19.4
Osceola city, Mississippi County	1 612	8.3	22.2	973	480	20.7	426	195	14.9	1 491	44.7	4.4	273	25.8
Oxford city, Izard County	175	12.6	22.9	48	372	21.1	59	127	19.0	66	51.5	12.1	263	23.1
Ozan city, Hempstead County	25	–	36.0	14	383	35.0+	5	175	31.9	5	–	–	142	10.0
Ozark city, Franklin County	909	13.6	19.4	416	393	23.1	320	148	12.4	458	48.5	–	265	23.9
Palestine city, St. Francis County	180	6.1	33.3	69	447	22.0	63	163	17.0	73	42.5	5.5	319	24.2
Pangburn city, White County	211	7.1	29.4	66	406	25.7	93	146	14.2	60	61.7	10.0	263	25.0
Paragould city, Greene County	5 019	11.1	22.5	2 311	423	17.5	1 993	137	12.3	2 413	50.3	1.9	280	26.0
Paris city, Logan County	1 065	6.2	35.8	323	376	21.8	546	136	13.6	454	52.4	3.7	257	30.7
Parkdale city, Ashley County	49	12.2	4.1	18	625	11.3	22	195	10.0	26	23.1	11.5	150	27.5
Parkers-Iron Springs CDP, Pulaski County	1 025	10.0	22.3	464	554	18.9	180	215	18.2	258	34.9	–	352	24.7
Parkin city, Cross County	425	12.0	34.6	128	446	24.5	184	182	16.2	229	38.0	4.4	270	33.8
Patmos town, Hempstead County	15	–	–	6	625	10.0	5	175	10.0	–	–	–	–	–
Patterson town, Woodruff County	121	12.4	13.2	47	275	31.8	45	157	23.1	53	24.5	13.2	272	33.8
Peach Orchard town, Clay County	82	–	45.1	14	263	17.5	50	144	18.5	15	46.7	–	188	27.5
Pea Ridge city, Benton County	509	11.2	19.4	204	469	21.5	226	164	12.3	95	37.9	–	347	25.0
Perla town, Hot Spring County	45	–	26.7	18	550	35.0+	15	145	10.0	20	20.0	45.0	356	35.0+
Perry town, Perry County	84	7.1	15.5	45	379	26.8	23	166	12.8	11	18.2	36.4	263	35.0+
Perrytown city, Hempstead County	79	12.7	17.7	24	345	21.7	6	183	10.0	22	54.5	9.1	275	16.7
Perryville city, Perry County	317	8.2	22.7	125	411	26.8	122	153	13.7	110	53.6	5.5	268	28.4
Piggott city, Clay County	1 191	12.8	19.5	513	319	19.7	568	131	13.5	479	48.6	1.5	247	22.7
Pindall town, Searcy County	40	7.5	27.5	2	550	10.0	8	100–	22.5	20	65.0	–	196	25.8
Pine Bluff city, Jefferson County	12 886	6.8	36.5	5 761	496	17.5	5 422	192	15.7	7 985	40.8	3.7	333	29.1
Pineville town, Izard County	74	10.8	23.0	19	450	13.6	25	173	14.7	13	61.5	15.4	306	22.5
Piney CDP, Garland County	821	10.2	16.9	261	482	21.1	257	204	12.8	184	65.2	–	303	32.9
Plainview city, Yell County	198	6.6	32.3	81	379	22.5	89	165	15.6	67	56.7	–	332	32.2
Pleasant Plains town, Independence County	77	–	31.2	24	400	20.0	36	179	14.4	14	50.0	–	358	16.7
Plumerville city, Conway County	244	8.2	27.5	73	379	23.0	114	152	13.8	70	54.3	4.3	313	23.8
Pocahontas city, Randolph County	1 618	10.0	21.9	883	377	18.5	605	152	13.1	924	51.6	1.9	266	26.3
Pollard town, Clay County	81	4.9	30.9	34	279	17.9	38	145	20.0	18	16.7	–	267	15.0
Portia town, Lawrence County	176	15.9	30.1	67	316	28.0	90	131	15.7	57	49.1	–	262	31.6
Portland city, Ashley County	173	8.7	28.9	56	371	20.0	63	164	14.5	55	29.1	16.4	228	16.5
Pottsville town, Pope County	287	9.4	23.0	94	431	21.4	65	134	14.4	79	58.2	–	353	23.6
Powhatan town, Lawrence County	15	–	60.0	2	250	35.0+	9	138	12.9	4	50.0	–	325	22.5
Poyen town, Grant County	104	5.8	31.7	28	380	16.5	47	169	15.7	24	25.0	12.5	275	20.0
Prairie Creek CDP, Benton County	525	17.7	3.4	256	626	16.2	191	193	11.2	94	56.4	–	445	21.3
Prairie Grove city, Washington County	496	7.5	25.2	211	488	22.1	251	157	14.2	211	50.2	1.9	340	24.9
Prattsville town, Grant County	84	8.3	41.7	31	563	16.3	44	218	12.4	18	44.4	11.1	366	35.0+
Prescott city, Nevada County	928	10.6	40.0	299	445	20.1	447	171	13.6	486	39.1	3.5	241	26.9
Pyatt town, Marion County	45	11.1	37.8	10	375	27.5	26	133	20.0	31	41.9	–	275	34.0
Quitman city	190	7.9	26.8	76	420	24.1	55	159	14.1	67	58.2	6.0	269	24.8
Cleburne County	186	8.1	26.3	74	427	23.8	53	155	13.6	67	58.2	6.0	269	24.8
Faulkner County	4	–	50.0	2	350	35.0+	2	275	35.0+	–	–	–	–	–
Ratcliff city, Logan County	58	3.4	25.9	23	358	19.2	22	144	15.7	15	20.0	–	260	35.0+
Ravenden town, Lawrence County	81	8.6	21.0	29	271	26.6	34	126	17.0	33	60.6	6.1	263	35.0+
Ravenden Springs town, Randolph County	36	22.2	13.9	14	250	35.0	12	138	10.0	26	38.5	15.4	157	33.0
Reader town	32	–	37.5	5	350	16.7	21	148	12.4	3	–	–	425	35.0+
Nevada County	–	–	–	–	–	–	–	–	–	–	–	–	–	–
Ouachita County	32	–	37.5	5	350	16.7	21	148	12.4	3	–	–	425	35.0+
Rector city, Clay County	729	6.6	26.6	225	377	20.9	420	147	14.6	269	43.5	3.3	213	25.5
Redfield town, Jefferson County	274	14.6	15.3	110	575	20.0	68	181	16.6	110	60.0	2.7	386	19.4
Reed town, Desha County	78	2.6	44.9	20	271	15.4	40	139	19.0	29	24.1	–	313	35.0+
Reyno town, Randolph County	136	9.6	23.5	62	337	15.1	47	139	16.2	56	62.5	5.4	225	22.5
Rison city, Cleveland County	302	7.6	34.4	116	400	20.6	127	157	14.3	160	52.5	2.5	193	30.4
Rockport town, Hot Spring County	137	7.3	35.8	43	515	19.5	53	173	13.9	17	64.7	11.8	275	17.1
Rockwell CDP, Garland County	842	8.3	17.0	410	540	22.0	310	196	12.9	200	72.0	–	456	17.1
Roe town, Monroe County	48	–	20.8	24	444	10.9	7	175	10.0	8	62.5	–	275	16.0
Rogers city, Benton County	6 192	14.8	8.1	3 607	560	19.6	1 869	172	11.7	3 513	58.2	.8	389	24.8
Rondo town, Lee County	64	–	31.3	22	371	35.0+	33	158	20.5	32	37.5	9.4	300	35.0+
Rose Bud town, White County	46	4.3	19.6	7	413	14.0	26	146	13.0	21	52.4	–	300	27.5

TIPSII [UPF] GPH505 CENSUS90 72583600 05/19/92 1:17 PM MACHINE: C DATA:CENSUS90S*PH5TIPSDA05. 05/06/92 10:49:08 TAPE: NONE FRAME: 257
TSF:CENSUS90*92. 05/06/92 10:50:30 UTF:CENSUS90*93. 05/06/92 10:50:30 META:CENSUS90S*PH5TABLES05. 05/06/92 11:07:49

Table 16. **Homeowner and Renter Characteristics: 1990**—Con.

[Data based on sample and subject to sampling variability, see text. For definitions of terms and meanings of symbols, see text]

State County Place and [In Selected States] County Subdivision	All owner-occupied housing units			Specified owner-occupied housing units						All renter-occupied housing units				
		Percent with householder moved into unit—		With a mortgage			Not mortgaged				Percent with householder moved into unit—		Specified renter paying cash rent	
	Total	1989 to March 1990	1969 or earlier	Total	Median selected monthly owner costs (dollars)	Median selected monthly owner costs as a percentage of household income in 1989	Total	Median selected monthly owner costs (dollars)	Median selected monthly owner costs as a percentage of household income in 1989	Total	1989 to March 1990	1969 or earlier	Median gross rent (dollars)	Median gross rent as a percentage of household income in 1989
PLACE AND COUNTY SUBDIVISION— Con.														
Rosston town, Nevada County	71	11.3	33.8	18	400	21.7	23	135	11.5	16	56.3	–	250	25.0
Rudy town, Crawford County	20	20.0	35.0	2	350	27.5	8	250	20.0	–	–	–	–	–
Russell town, White County	49	12.2	28.6	13	325	10.0	19	119	14.6	24	75.0	–	330	24.0
Russellville city, Pope County	4 670	12.8	17.5	2 677	565	20.9	1 500	178	13.0	3 352	62.1	1.9	335	25.8
St. Charles town, Arkansas County	53	3.8	39.6	14	400	14.0	26	162	12.4	14	57.1	14.3	300	35.0
St. Francis city, Clay County	76	7.9	23.7	19	238	15.8	44	128	14.2	15	33.3	13.3	181	16.7
St. Paul town, Madison County	22	22.7	13.6	2	450	10.0	15	105	15.0	22	68.2	–	200	28.6
Salem city, Fulton County	404	8.4	19.6	133	370	24.2	211	168	15.1	188	53.2	3.7	255	30.6
Salem CDP, Saline County	875	6.1	11.4	599	543	18.3	153	177	12.7	90	56.7	–	421	26.0
Salesville town, Baxter County	144	9.7	5.6	26	450	21.9	49	202	12.0	20	80.0	10.0	367	23.3
Scranton city, Logan County	72	6.9	26.4	12	400	20.0	42	127	12.4	11	100.0	–	263	26.3
Searcy city, White County	3 126	13.2	21.8	1 662	559	20.3	1 117	186	13.7	2 114	52.6	3.1	314	28.5
Sedgwick town, Lawrence County	28	–	39.3	9	317	26.3	16	120	12.3	12	91.7	–	208	28.8
Shannon Hills city, Saline County	493	6.3	12.4	278	523	17.2	56	233	13.8	102	46.1	–	553	23.6
Sheridan city, Grant County	884	14.9	23.5	432	551	17.8	287	191	17.4	301	47.8	–	316	27.0
Sherrill town, Jefferson County	27	25.9	66.7	8	280	32.5	15	125	18.8	8	37.5	37.5	175	16.7
Sherwood city, Pulaski County	5 132	9.4	16.0	3 685	700	18.6	1 002	222	11.5	1 886	60.1	.8	463	21.7
Shirley town, Van Buren County	122	9.0	24.6	46	389	26.4	41	136	17.1	21	28.6	–	258	18.9
Sidney town, Sharp County	57	10.5	26.3	11	288	13.8	28	120	16.3	21	61.9	–	229	35.0+
Siloam Springs city, Benton County	1 793	9.1	16.2	895	492	17.3	647	161	13.1	1 259	46.4	1.4	303	23.6
Smackover city, Union County	635	6.8	38.7	207	451	18.0	309	183	14.0	220	45.0	7.7	302	27.7
Smithville town, Lawrence County	33	9.1	27.3	8	400	13.3	13	132	16.3	10	60.0	–	225	10.0
South Lead Hill town, Boone County	32	9.4	31.3	4	500	32.5	14	175	15.6	6	50.0	–	250	35.0
Sparkman town, Dallas County	151	8.6	42.4	58	319	23.9	71	153	16.4	64	43.8	4.7	195	25.5
Springdale city	7 297	11.5	16.1	3 906	541	19.3	2 404	166	12.1	4 125	49.1	.7	368	23.4
Benton County	232	6.5	3.4	127	563	14.7	48	195	11.7	84	82.1	–	438	28.1
Washington County	7 065	11.6	16.5	3 779	540	19.5	2 356	165	12.1	4 041	48.4	.7	367	23.4
Stamps city, Lafayette County	663	3.3	38.5	147	447	18.6	342	171	13.2	204	49.0	13.7	248	35.0+
Star City city, Lincoln County	517	10.6	35.0	183	437	18.9	219	171	13.1	272	37.1	6.6	251	27.4
Stephens city, Ouachita County	333	5.4	48.3	95	433	19.8	188	161	13.0	129	45.7	7.8	219	29.4
Strawberry town, Lawrence County	94	–	33.0	25	275	23.9	33	131	13.8	21	47.6	–	246	27.5
Strong city, Union County	209	3.8	45.5	42	333	16.8	121	178	14.0	53	41.5	5.7	242	35.0
Stuttgart city, Arkansas County	2 673	5.7	34.6	1 255	518	19.9	1 086	195	13.8	1 372	45.5	6.4	307	27.4
Subiaco town, Logan County	105	9.5	44.8	17	379	17.0	55	154	11.2	19	21.1	–	250	22.5
Success town, Clay County	69	5.8	18.8	20	275	18.2	24	125	15.0	7	42.9	–	158	35.0+
Sulphur Rock town, Independence County	107	8.4	32.7	37	350	28.4	47	146	13.6	23	39.1	21.7	311	21.3
Sulphur Springs city, Benton County	155	17.4	12.3	60	381	21.0	67	121	11.0	56	26.8	–	314	23.9
Summit city, Marion County	118	28.8	11.9	33	374	24.7	43	138	11.9	55	20.0	–	318	32.5
Sunset town, Crittenden County	105	18.1	60.0	16	273	35.0+	67	183	21.3	83	44.6	9.6	283	35.0+
Swifton city, Jackson County	237	10.1	26.2	114	343	22.3	95	168	18.8	83	60.2	2.4	294	23.1
Taylor city, Columbia County	213	3.3	46.5	53	415	20.6	124	173	14.6	32	71.9	–	354	23.8
Texarkana city, Miller County	5 168	7.5	35.9	2 271	511	17.3	2 467	171	14.6	3 532	46.5	3.1	334	27.1
Thornton city, Calhoun County	151	9.9	27.2	46	425	17.0	59	173	14.7	45	35.6	4.4	300	16.7
Tillar city	84	3.6	32.1	14	633	20.8	34	192	13.5	8	25.0	–	500	35.0
Desha County	15	–	–	3	650	10.0	4	275	10.0	4	–	–	–	–
Drew County	69	4.3	39.1	11	592	22.1	30	188	14.2	4	50.0	–	500	35.0
Tinsman city, Calhoun County	–	–	–	–	–	–	–	–	–	3	–	–	–	–
Tollette town, Howard County	84	8.3	33.3	28	378	17.5	38	145	20.0	14	28.6	14.3	270	27.5
Tontitown town, Washington County	154	3.2	27.9	32	472	16.8	40	204	10.0	29	41.4	–	433	18.0
Traskwood town, Saline County	144	9.7	29.2	35	491	19.4	53	222	12.9	36	27.8	–	279	28.8
Trumann city, Poinsett County	1 460	8.2	23.8	810	386	20.4	535	143	14.4	1 001	40.0	2.7	224	28.4
Tuckerman city, Jackson County	614	6.4	29.8	306	396	22.6	245	169	16.8	199	49.7	5.0	307	27.5
Tull town, Grant County	89	3.4	31.5	31	519	12.4	26	150	11.3	20	50.0	25.0	400	24.2
Tupelo town, Jackson County	59	11.9	22.0	20	414	27.5	32	156	17.6	25	76.0	–	235	15.7
Turrell city, Crittenden County	210	16.2	21.0	77	355	33.8	73	173	19.7	109	35.8	1.8	240	35.0+
Tyronza town, Poinsett County	179	2.8	22.9	91	421	21.9	58	172	13.3	133	51.1	6.8	326	26.1
Ulm town, Prairie County	71	11.3	32.4	23	450	19.2	35	172	14.0	10	30.0	–	225	16.0
Valley Springs town, Boone County	54	16.7	16.7	21	375	15.0	16	143	12.3	24	33.3	8.3	332	24.2
Van Buren city, Crawford County	3 689	11.8	18.2	2 399	491	21.7	1 048	141	12.9	1 720	60.1	2.0	283	24.5
Vandervoort town, Polk County	29	10.3	–	15	308	32.5	6	125	35.0+	7	57.1	–	325	25.0
Victoria town, Mississippi County	–	–	–	–	–	–	–	–	–	23	30.4	8.7	875	27.5
Vilonia town, Faulkner County	305	7.9	26.9	128	541	19.7	79	176	11.4	87	58.6	–	372	35.0
Viola town, Fulton County	116	2.6	29.3	31	350	14.1	48	145	21.9	19	52.6	–	256	23.3
Wabbaseka city, Jefferson County	86	–	57.0	10	350	25.0	60	166	12.8	52	28.8	13.5	225	27.1
Waldenburg town, Poinsett County	23	17.4	26.1	4	450	27.5	11	135	35.0+	9	77.8	–	242	21.3
Waldo city, Columbia County	454	7.7	35.2	162	442	22.4	210	156	14.3	138	28.3	21.7	272	26.3
Waldron city, Scott County	823	5.8	33.3	295	410	24.5	409	131	13.6	447	53.7	1.1	243	25.7
Walnut Ridge city, Lawrence County	1 233	7.5	25.7	624	398	22.7	539	163	13.9	601	37.3	2.7	295	28.7
Ward city, Lonoke County	319	9.7	22.6	120	465	18.2	89	172	15.8	142	64.8	2.1	309	27.7
Warren city, Bradley County	1 756	4.2	39.6	684	432	19.4	822	174	13.3	789	32.6	10.6	225	26.4
Washington city, Hempstead County	71	–	46.5	11	345	22.5	43	122	21.3	12	83.3	16.7	292	10.0
Watson city, Desha County	81	–	46.9	19	330	24.4	44	147	15.4	18	11.1	16.7	150	27.0
Weiner city, Poinsett County	210	5.7	43.8	62	472	17.7	98	196	13.8	70	31.4	20.0	263	26.0
Weldon town, Jackson County	33	–	15.2	21	442	20.8	8	217	16.0	7	–	42.9	208	16.7
West Crossett CDP, Ashley County	503	8.7	28.4	166	510	18.4	133	192	12.9	149	43.6	–	267	25.0
Western Grove town, Newton County	100	14.0	17.0	47	350	17.4	30	162	10.7	33	36.4	9.1	246	35.0+
West Fork city, Washington County	445	12.4	15.1	248	436	20.3	127	154	12.6	138	50.0	2.2	371	31.7
West Helena city, Phillips County	1 830	6.6	43.9	861	427	18.5	845	162	15.4	1 615	33.9	4.3	281	30.1
West Memphis city, Crittenden County	5 704	9.2	28.5	3 688	547	20.5	1 626	181	14.1	4 175	46.5	3.6	343	29.0
West Point town, White County	43	–	20.9	12	286	17.1	14	175	14.0	17	52.9	–	275	20.0
Wheatley city, St. Francis County	117	6.0	35.0	38	354	15.2	58	193	15.3	50	28.0	4.0	270	23.3
Whelen Springs town, Clark County	32	–	34.4	15	294	24.2	9	175	12.9	4	–	–	225	10.0
White Hall city, Jefferson County	1 028	5.9	20.4	499	591	15.2	341	188	13.6	300	42.3	2.3	432	18.7
Wickes town, Polk County	124	18.5	21.8	24	363	20.0	39	116	13.9	77	57.1	–	188	24.2
Widener town, St. Francis County	91	–	19.8	25	438	23.9	39	188	26.5	37	35.1	10.8	182	25.8
Wiederkehr Village city, Franklin County	15	33.3	–	2	350	32.5	2	100–	10.0	6	–	–	275	15.0
Williford town, Sharp County	26	–	61.5	10	283	24.2	13	118	16.3	1	100.0	–	175	35.0+

TIPSII [UPF] GPH505 CENSUS90 72583600 05/19/92 1:17 PM MACHINE: C DATA:CENSUS90S*PH5TIPSDA05. 05/06/92 10:49:08 TAPE: NONE FRAME: 258
TSF:CENSUS90*92. 05/06/92 10:50:30 UTF:CENSUS90*93. 05/06/92 10:50:30 META:CENSUS90S*PH5TABLES05. 05/06/92 11:07:49

Table 16. **Homeowner and Renter Characteristics: 1990**—Con.

[Data based on sample and subject to sampling variability, see text. For definitions of terms and meanings of symbols, see text]

State County Place and [In Selected States] County Subdivision	All owner-occupied housing units			Specified owner-occupied housing units						All renter-occupied housing units				
		Percent with householder moved into unit—		With a mortgage			Not mortgaged				Percent with householder moved into unit—		Specified renter paying cash rent	
	Total	1989 to March 1990	1969 or earlier	Total	Median selected monthly owner costs (dollars)	Median selected monthly owner costs as a percentage of household income in 1989	Total	Median selected monthly owner costs (dollars)	Median selected monthly owner costs as a percentage of household income in 1989	Total	1989 to March 1990	1969 or earlier	Median gross rent (dollars)	Median gross rent as a percentage of household income in 1989
PLACE AND COUNTY SUBDIVISION—Con.														
Willisville town, Nevada County	42	33.3	26.2	11	392	10.0	14	200	11.7	24	37.5	16.7	100–	12.7
Wilmar city, Drew County	156	6.4	43.6	30	386	22.8	81	148	17.2	69	37.7	15.9	241	29.4
Wilmot city, Ashley County	275	5.1	32.4	69	368	21.3	120	153	19.8	112	30.4	2.7	235	35.0+
Wilson town, Mississippi County	227	4.4	15.0	136	519	21.1	57	189	13.0	152	40.8	6.6	249	28.3
Wilton town, Little River County	123	9.8	22.8	47	513	16.2	39	138	15.6	38	73.7	–	275	32.5
Winchester city, Drew County	53	3.8	20.8	12	350	21.7	30	196	15.8	19	–	21.1	294	17.5
Winslow city, Washington County	111	7.2	15.3	40	413	20.0	34	165	12.1	19	–	–	325	35.0+
Winthrop city, Little River County	67	14.9	20.9	19	350	13.6	31	131	11.9	26	30.8	–	283	18.5
Wooster town, Faulkner County	140	17.1	19.3	47	494	20.9	35	197	21.3	23	26.1	–	294	18.3
Wrightsville city, Pulaski County	289	4.2	37.0	56	400	22.9	184	206	22.8	55	36.4	–	337	35.0+
Wynne city, Cross County	1 878	10.1	32.2	858	524	22.4	699	191	14.9	1 014	42.9	3.9	307	26.5
Yellville city, Marion County	302	9.6	26.5	108	390	19.3	152	160	14.9	187	51.3	–	273	26.7
Zinc town, Boone County	16	18.8	50.0	–	–	–	6	150	10.0	10	70.0	–	175	31.7

TIPSII [UPF] GPH505 CENSUS90 72583600 05/19/92 1:17 PM MACHINE: C DATA:CENSUS90S*PH5TIPSDA05. 05/06/92 10:49:08 TAPE: NONE FRAME: 259
TSF:CENSUS90*92. 05/06/92 10:50:30 UTF:CENSUS90*93. 05/06/92 10:50:30 META:CENSUS90S*PH5TABLES05. 05/06/92 11:07:49

Table 17. **Selected Social and Economic Characteristics for American Indian and Alaska Native Areas: 1990**

[The above table was omitted because there were no qualifying areas]

Table 18. **Selected Housing Characteristics for American Indian and Alaska Native Areas: 1990**

[The above table was omitted because there were no qualifying areas]

TIPSII [UPF] GPH505 CENSUS90 72583600 05/19/92 1:17 PM MACHINE: C DATA:CENSUS90S*PH5TIPSDA05. 05/06/92 10:49:08 TAPE: NONE FRAME: 260
TSF:CENSUS90*92. 05/06/92 10:50:30 UTF:CENSUS90*93. 05/06/92 10:50:30 META:CENSUS90S*PH5TABLES05. 05/06/92 11:07:49

Table 19. **Percent in Sample, Standard Error, and Confidence Bounds for Population Characteristics: 1990**

[For definitions of terms and meanings of symbols, see text]

State County County Subdivision Place	Persons		Per capita income in 1989 (dollars) —Standard error	Median income in 1989 (dollars)					
				Household		Family		Nonfamily household	
				90-percent confidence bounds		90-percent confidence bounds		90-percent confidence bounds	
	100-percent count	Percent in sample		Lower	Upper	Lower	Upper	Lower	Upper
The State	**2 350 725**	**17.6**	**23**	**21 066**	**21 229**	**25 294**	**25 496**	**10 196**	**10 395**
Arkansas County	21 653	17.3	267	18 642	20 293	22 063	24 461	8 048	10 241
Arkansas township	108	19.4	1 361	9 112	22 095	10 741	24 259	–	17 500
Barton township	261	13.0	2 615	11 255	35 141	11 002	31 995	–	125 000
Bayou Meto township	269	14.9	1 844	12 203	30 506	13 975	31 414	–	12 500
Brewer township	72	9.7	558	1 237	8 929	–	5 000	–	10 000
Chester township	331	16.6	1 681	14 813	24 803	14 003	24 068	6 132	34 181
Crockett township	132	17.4	1 891	20 066	39 803	20 445	50 965	–	17 500
Garland township	169	16.6	4 537	4 865	52 885	11 324	54 419	–	5 000
Gum Pond township	10 623	14.8	406	19 083	21 659	24 116	28 712	7 928	10 979
Stuttgart city (pt.)	10 156	14.7	419	19 323	21 911	24 561	29 926	7 703	10 792
Henton township	590	27.1	866	13 300	21 077	16 622	22 270	5 909	14 802
Humphrey town (pt.)	373	31.1	1 117	8 565	15 984	8 742	17 011	5 130	20 446
Keaton township	1 033	15.0	1 379	15 967	22 044	16 811	26 176	5 267	14 532
La Grue township	4 967	15.5	578	16 049	19 049	18 718	21 717	5 782	9 404
De Witt city	3 553	15.4	762	14 634	18 304	17 280	21 742	5 789	10 716
McFall township	135	15.6	2 869	20 936	33 397	30 401	34 192	–	22 500
Mill Bayou township	626	28.1	1 291	14 140	19 982	18 293	32 552	4 180	11 169
Almyra town	311	42.4	1 681	14 148	18 914	16 395	28 024	3 764	13 090
Morris township	533	14.4	3 956	22 123	32 118	26 315	40 467	2 198	19 253
Stuttgart city (pt.)	264	12.9	6 970	15 253	35 547	22 939	115 770	2 160	19 300
Point Deluce township	245	15.1	2 930	19 311	60 171	20 139	62 895	2 665	88 580
Prairie township	634	25.6	724	15 659	21 900	18 826	28 529	5 385	16 102
St. Charles town	169	50.3	724	13 060	21 897	20 284	29 621	2 176	4 747
Stanley township	925	45.0	445	18 400	21 374	20 461	23 843	8 856	14 624
Gillett city	883	45.8	454	17 739	20 589	20 229	24 269	7 491	12 055
Ashley County	24 319	18.1	198	19 679	21 556	23 656	26 192	8 287	10 197
Banner township	150	6.0	691	2 306	16 348	828	17 086	–	10 000
Bayou township	52	21.2	1 678	1 914	26 680	5 342	27 294	–	5 000
Bearhouse township	32	15.6	6 536	–	55 000	–	55 000	–	10 000
Beech Creek township	70	15.7	1 939	1 173	31 711	883	32 471	–	5 000
Carter township	4 293	14.9	583	16 655	21 344	20 320	27 379	7 695	13 197
Hamburg city	3 098	14.6	704	16 270	21 061	18 998	26 914	8 120	15 906
De Bastrop township	560	20.7	902	10 378	17 198	10 966	20 909	3 109	15 891
Parkdale city	393	16.5	1 371	11 131	22 359	17 824	34 676	3 292	16 696
Egypt township	12 257	13.9	317	22 487	26 199	26 741	29 769	9 160	12 219
Crossett city	6 282	11.6	527	21 131	27 918	27 428	34 113	10 016	15 522
North Crossett CDP (pt.)	3 165	16.4	474	20 814	25 694	24 230	28 453	7 002	13 929
West Crossett CDP	2 019	16.6	630	17 182	25 317	18 747	27 396	5 257	9 624
Elon township	512	17.2	1 245	18 218	32 220	19 806	39 097	1 038	11 315
Extra township	252	14.3	1 143	15 223	25 633	15 409	25 324	–	32 500
Longview township	838	14.3	1 244	14 881	29 252	16 634	33 438	4 801	30 971
Marie Saline township	211	19.0	1 189	10 037	29 931	10 736	30 777	–	5 000
Mill Creek township	1 339	16.8	648	18 849	22 787	20 761	26 821	4 610	8 234
North Crossett CDP (pt.)	193	16.6	1 237	18 560	29 058	23 411	36 362	369	19 747
Montrose township	601	46.3	418	9 002	11 471	10 799	13 869	4 682	6 821
Montrose city	528	46.0	473	8 623	12 077	11 702	16 082	4 624	6 795
Portland township	773	43.5	947	16 867	22 380	20 391	26 226	5 856	10 910
Portland city	560	45.4	1 072	15 041	22 910	21 030	27 274	5 264	8 690
Prairie township	263	15.6	1 316	16 367	31 621	17 338	34 448	10 295	29 656
Union township	145	8.3	1 456	5 996	17 158	5 599	30 494	–	17 500
White township	704	32.5	499	17 779	25 377	20 244	27 345	4 355	8 905
Fountain Hill town	195	50.3	490	14 803	18 383	16 167	20 133	5 268	8 816
Wilmot township	1 267	39.9	624	10 164	12 848	12 691	16 880	5 541	8 700
Wilmot city	1 047	41.9	675	9 581	13 375	12 265	16 894	4 235	7 214
Baxter County	31 186	20.0	185	18 350	19 302	21 071	22 018	10 415	11 403
Bayou township	301	12.0	1 005	10 354	22 951	11 849	29 407	2 758	20 924
Big Flat township	244	37.3	1 180	11 191	16 650	15 070	24 877	3 147	11 445
Big Flat town (pt.)	93	41.9	598	7 905	14 915	10 682	18 068	3 781	12 942
Buckhorn township	650	38.8	1 181	15 595	20 261	18 922	24 474	6 932	11 950
Norfork city (pt.)	6	33.3	–	–	25 000	–	25 000	–	–
Salesville town	374	49.2	492	16 570	20 850	18 863	25 418	7 743	15 289
Buford township	885	15.9	882	16 105	20 467	17 332	22 937	4 486	10 986
Greenwood township	179	14.5	1 085	12 177	25 943	13 765	26 434	–	5 000
Grover township	1 776	30.0	615	18 959	21 069	21 298	23 325	9 314	11 853
Lakeview town	485	47.4	1 025	17 919	23 054	22 179	25 553	9 051	13 047
Independence township	1 459	16.2	1 140	13 614	18 012	15 525	20 678	5 980	10 822
Logan township	1 039	15.9	545	13 908	18 618	15 292	20 488	6 905	15 331
Lone Rock township	294	31.0	1 560	19 005	26 923	19 397	31 781	17 903	20 524
Norfork city (pt.)	35	54.3	1 753	17 164	44 086	17 164	44 086	–	–
Matney township	102	23.5	781	4 004	20 298	4 492	20 479	–	5 000
Mill township	2 209	14.2	1 138	19 261	23 822	21 872	28 337	10 022	17 803
Mountain Home township	15 029	15.5	313	18 876	20 672	21 965	23 958	10 757	12 388
Mountain Home city	9 027	15.3	339	18 358	20 722	21 973	24 176	10 672	13 152
North Fork township	1 195	32.2	367	13 123	16 396	15 805	18 809	7 698	11 529
Norfork city (pt.)	353	42.2	405	11 651	15 074	14 112	17 927	3 492	10 334
Pigeon township	1 031	17.7	1 677	18 828	26 641	19 869	28 900	3 351	19 853
Union township	1 232	16.9	724	17 110	21 396	20 461	23 245	5 420	11 612
Whiteville township	3 561	34.7	238	14 504	16 499	17 609	19 421	7 835	10 386
Cotter city	867	46.9	388	13 708	16 430	16 604	20 755	6 574	9 214
Gassville city	1 167	42.6	304	14 320	17 451	17 586	19 525	6 750	10 529
Benton County	97 499	18.6	113	25 573	26 468	29 425	30 319	12 631	13 629
Anderson township	869	15.9	645	22 592	32 482	28 851	35 124	6 745	14 889
Cave Springs city (pt.)	2	–	–	–	–	–	–	–	–
Apple Glenn township	578	17.5	791	14 924	26 354	15 016	26 521	–	5 000
Ball township	386	14.8	3 264	14 034	33 921	14 311	38 050	–	20 000
Beatie township	375	16.8	1 763	9 243	26 463	18 335	34 060	5 254	23 723
Brightwater township	2 495	20.2	850	24 939	30 366	27 012	32 202	10 064	16 801
Avoca town	269	45.4	549	21 638	25 621	22 860	27 273	4 872	21 314
Rogers city (pt.)	385	13.0	5 696	27 066	61 529	30 888	63 360	–	25 000
Cherokee township	363	12.9	1 134	21 850	42 343	22 617	48 408	–	30 000
Colville township	2 492	18.9	504	23 184	26 754	24 971	29 876	5 972	16 289
Cave Springs city (pt.)	463	41.0	610	21 092	24 873	23 125	27 239	5 026	9 893
Rogers city (pt.)	14	–	–	–	–	–	–	–	–
Decatur township	2 113	33.6	500	24 062	28 219	26 561	30 647	6 730	9 608
Decatur city	918	47.5	565	20 898	27 380	25 932	30 262	7 411	11 368
Dickson township	3 188	11.2	703	25 383	30 091	26 551	31 534	11 413	25 229
Bella Vista CDP (pt.)	2 367	10.1	960	25 199	31 041	26 141	32 680	11 731	28 281

TIPSII [UPF] GPH505 CENSUS90 72583600 05/19/92 1:17 PM MACHINE: C DATA:CENSUS90S*PH5TIPSDA05. 05/06/92 10:49:08 TAPE: NONE FRAME: 261
TSF:CENSUS90*92. 05/06/92 10:50:30 UTF:CENSUS90*93. 05/06/92 10:50:30 META:CENSUS90S*PH5TABLES05. 05/06/92 11:07:49

Table 19. **Percent in Sample, Standard Error, and Confidence Bounds for Population Characteristics: 1990**—Con.

[For definitions of terms and meanings of symbols, see text]

State County County Subdivision Place	Persons		Per capita income in 1989 (dollars) —Standard error	Median income in 1989 (dollars)					
				Household		Family		Nonfamily household	
				90-percent confidence bounds		90-percent confidence bounds		90-percent confidence bounds	
	100-percent count	Percent in sample		Lower	Upper	Lower	Upper	Lower	Upper
Benton County—Con.									
Esculapia township	27 407	14.5	244	25 161	27 360	29 876	31 724	13 427	15 520
Little Flock city (pt.)	240	40.4	1 924	29 714	34 703	31 569	39 191	6 282	22 504
Prairie Creek CDP	1 268	14.0	1 278	25 759	39 116	32 135	42 372	10 429	24 204
Rogers city (pt.)	22 843	14.1	274	24 382	26 840	29 490	31 727	12 907	15 247
Felker township	282	16.3	3 928	17 336	37 658	18 660	37 926	–	5 000
Flint township	598	19.2	1 302	17 991	28 475	19 106	31 835	4 373	22 814
Garfield township	1 520	24.5	529	20 302	26 631	24 385	30 229	9 285	11 734
Garfield town (pt.)	258	42.6	635	12 244	20 082	20 866	24 676	4 296	9 153
Garland township	1 797	25.1	452	27 540	32 558	29 709	33 914	10 016	14 585
Centerton city	491	42.0	630	17 386	27 261	19 990	30 012	7 326	13 360
Gentry township	3 155	33.8	378	20 991	24 434	26 242	29 824	8 863	13 093
Gentry city	1 726	44.0	296	20 694	24 877	25 938	28 719	6 974	10 698
Hico township	10 336	15.9	345	21 263	23 862	26 562	29 806	8 646	11 269
Siloam Springs city	8 151	16.2	405	20 153	21 914	24 462	28 396	8 346	11 182
Hoover township	480	23.5	894	16 431	25 689	16 834	26 697	8 236	22 204
Highfill town	84	36.9	1 116	10 740	24 445	11 455	25 211	5 032	12 477
Logan township	417	14.1	1 519	14 726	21 817	16 441	26 829	5 647	16 817
Mason Valley township	776	13.5	928	20 611	27 936	21 995	37 110	4 792	15 538
Mount Vernon township	3 073	33.1	444	23 793	26 142	25 585	29 002	10 710	14 110
Bella Vista CDP (pt.)	72	13.9	465	10 292	17 347	10 292	17 347	–	–
Little Flock city (pt.)	–	–	–	–	–	–	–	–	–
Pea Ridge city	1 620	40.2	330	22 745	24 983	24 729	28 254	9 384	13 595
Osage township	21 732	15.3	316	27 697	29 742	31 432	33 794	14 118	16 460
Bella Vista CDP (pt.)	6 500	12.2	695	30 432	33 587	32 573	36 625	17 014	25 389
Bentonville city	11 257	15.5	397	23 216	26 148	28 556	31 956	11 725	14 259
Little Flock city (pt.)	704	35.5	657	26 709	30 709	28 193	31 600	11 821	25 226
Rogers city (pt.)	1 380	16.2	1 215	26 565	36 218	27 450	39 156	12 640	31 054
Roller Ridge township	626	32.7	510	17 407	27 606	23 523	29 172	3 549	6 531
Garfield town (pt.)	50	52.0	520	19 299	27 225	19 299	27 225	–	–
Gateway town	65	43.1	1 616	4 199	27 803	27 646	32 451	1 882	4 904
Round Prairie township	547	14.1	1 072	20 226	33 054	24 731	37 235	2 131	11 712
Sugar Creek township	511	11.2	969	15 897	34 240	16 354	34 906	–	10 000
Sulphur Springs township	982	39.4	449	18 508	23 090	23 317	27 883	4 984	10 056
Bella Vista CDP (pt.)	137	26.3	2 108	28 795	48 057	37 882	49 570	202	14 699
Sulphur Springs city	523	44.0	357	16 337	20 624	20 889	24 352	6 937	12 941
Wager township	518	10.8	1 587	17 729	27 211	17 775	26 398	6 126	52 244
Wallace township	2 289	34.2	545	18 667	22 521	24 501	27 659	7 317	10 215
Bella Vista CDP (pt.)	7	57.1	–	–	12 500	–	12 500	–	–
Gravette city	1 412	39.8	570	19 245	22 076	24 613	28 324	6 785	9 179
Walnut township	1 043	14.1	1 208	27 962	35 805	28 451	38 127	19 778	34 009
War Eagle township	597	16.1	1 175	25 204	34 047	26 721	36 788	1 799	16 151
Washington township	5 696	27.7	366	24 593	27 506	27 101	30 253	12 668	15 027
Bethel Heights town	281	44.8	643	22 928	27 481	23 799	28 883	7 163	17 054
Lowell city	1 224	41.4	527	22 057	26 693	25 205	31 297	13 238	16 037
Rogers city (pt.)	70	32.9	10 618	10 148	178 225	48 974	243 466	5 332	13 533
Springdale city (pt.)	907	27.5	687	29 202	36 848	30 473	38 003	10 852	14 603
Yell township	258	15.1	1 044	16 115	30 480	17 190	30 811	–	12 500
Boone County	28 297	18.8	191	20 001	21 310	23 859	25 304	8 161	9 703
Batavia township	682	15.2	634	11 754	21 551	12 350	22 305	4 117	30 184
Bellefonte township	2 024	24.9	455	20 865	25 607	23 845	28 649	5 801	9 500
Bellefonte town	361	43.5	514	14 076	21 316	21 059	25 309	6 534	10 890
Harrison city (pt.)	260	29.6	1 841	12 350	36 583	17 852	36 253	181	4 820
Blythe township	181	9.4	1 804	5 646	14 753	3 809	34 107	5 229	14 847
Bryan township	780	11.0	1 293	13 893	30 486	14 667	33 159	3 645	23 373
Harrison city (pt.)	–	–	–	–	–	–	–	–	–
Carrollton township	777	26.9	465	14 129	20 860	19 099	23 558	5 675	8 814
Alpena town	319	43.9	562	9 843	13 440	12 716	22 122	5 911	8 781
Elixir township	1 927	29.4	389	18 962	23 379	22 414	25 956	6 022	11 028
Bergman town	324	49.7	494	19 430	24 686	21 788	27 661	5 977	13 406
Ewing township	302	15.6	1 773	13 816	29 879	13 816	29 879	–	–
Gaither township	653	16.5	976	20 948	29 831	22 375	30 638	6 874	31 214
Jackson township	839	12.9	1 928	18 412	34 555	25 511	39 965	5 839	12 352
Harrison city (pt.)	21	9.5	–	–	15 000	–	15 000	–	–
Jefferson township	1 050	25.4	635	18 283	24 089	21 966	28 822	5 903	9 934
Valley Springs town	200	50.0	1 533	15 370	20 761	16 890	23 700	5 223	11 000
Lee township	1 073	19.3	737	23 175	26 351	24 116	29 918	6 571	22 920
Long Creek township	586	14.8	1 569	14 075	28 833	14 709	31 937	5 361	18 758
North Harrison township	6 393	12.4	448	18 938	23 216	23 712	27 282	7 476	11 500
Harrison city (pt.)	5 316	12.2	464	18 502	22 978	23 333	27 573	7 568	11 877
Olvey township	446	14.8	1 001	18 721	31 279	20 102	36 333	5 257	29 818
Omaha township	1 251	25.4	1 080	20 032	25 636	23 380	28 848	5 778	11 488
Omaha town	207	52.7	776	12 741	24 211	16 188	26 489	3 696	10 707
Prairie township	436	36.2	1 114	20 076	23 501	21 061	24 440	3 731	9 056
Everton town	150	53.3	1 107	16 888	26 837	17 890	28 263	5 368	9 632
South Harrison township	6 320	13.6	645	16 912	20 579	23 143	27 203	7 956	11 284
Harrison city (pt.)	4 325	14.4	681	14 583	17 678	20 842	25 919	7 133	10 925
Sugar Loaf township	1 774	34.9	420	17 680	19 971	19 602	22 867	7 860	12 251
Diamond City city	601	48.3	385	14 372	16 565	15 611	17 955	8 630	12 512
Lead Hill town	283	42.8	1 280	16 403	20 496	17 732	22 093	7 513	20 164
South Lead Hill town	96	34.4	857	10 190	21 930	11 533	30 134	5 736	22 056
Summit township	387	15.5	1 249	15 054	37 977	17 628	40 529	1 395	11 803
Zinc township	416	31.0	731	12 018	21 228	14 997	22 144	1 248	4 031
Zinc town	91	31.9	379	5 585	11 521	10 063	12 020	457	4 544
Bradley County	11 793	17.7	268	16 175	18 300	20 092	23 563	6 398	8 121
Clay township	514	33.1	715	10 978	16 298	13 173	18 967	5 490	8 110
Banks town	88	51.1	1 007	12 674	19 439	11 933	25 168	7 690	19 197
Eagle township	129	17.1	1 105	4 503	16 122	8 505	19 210	1 311	17 112
Marion township	186	8.1	2 245	6 681	31 342	8 022	50 659	–	10 000
Moro township	37	18.9	1 326	1 337	19 332	–	17 500	–	5 000
Ouachita township	165	17.6	1 700	4 348	29 089	13 352	29 780	–	5 000
Palestine township	350	9.4	1 365	6 028	15 427	6 642	17 290	1 391	11 419
Pennington township	8 791	15.7	349	16 470	18 939	20 619	25 415	6 585	9 066
Warren city	6 455	15.0	397	14 825	17 698	19 015	23 804	6 849	10 289
River township	121	17.4	2 759	21 171	49 477	30 318	52 393	–	22 500
Sumpter township	180	12.8	1 753	6 309	35 244	9 876	36 296	–	5 000
Washington township	1 320	29.5	510	15 500	21 722	19 399	25 589	5 447	8 993
Hermitage town	639	40.4	371	7 117	10 778	8 268	14 359	5 396	7 517

TIPSII [UPF] GPH505 CENSUS90 72583600 05/19/92 1:17 PM MACHINE: C DATA:CENSUS90S*PH5TIPSDA05. 05/06/92 10:49:08 TAPE: NONE FRAME: 262
TSF:CENSUS90*92. 05/06/92 10:50:30 UTF:CENSUS90*93. 05/06/92 10:50:30 META:CENSUS90S*PH5TABLES05. 05/06/92 11:07:49

Table 19. **Percent in Sample, Standard Error, and Confidence Bounds for Population Characteristics: 1990**—Con.

[For definitions of terms and meanings of symbols, see text]

State County County Subdivision Place	Persons		Per capita income in 1989 (dollars) —Standard error	Median income in 1989 (dollars)					
				Household		Family		Nonfamily household	
				90-percent confidence bounds		90-percent confidence bounds		90-percent confidence bounds	
	100-percent count	Percent in sample		Lower	Upper	Lower	Upper	Lower	Upper
Calhoun County	5 826	26.6	315	20 360	22 035	23 713	26 116	6 745	9 019
Caswell township	785	27.4	646	16 928	20 933	19 073	22 318	5 055	11 349
Thornton city (pt.)	479	34.2	825	17 996	25 080	20 719	27 233	5 845	11 240
Champagnolle township	273	15.8	5 062	23 202	54 631	24 361	104 343	–	22 500
Dallas township	184	10.3	1 413	3 607	16 352	3 171	12 296	–	17 500
Fayette township	27	18.5	–	–	20 000	–	20 000	–	–
Franklin township	1 943	42.7	350	20 200	21 857	22 489	26 576	8 541	12 091
Hampton city	1 562	46.2	392	20 080	22 063	23 016	26 645	8 384	12 261
Huey township	66	7.6	2 599	–	55 000	–	55 000	–	–
Jackson township	662	26.7	669	16 120	24 247	24 773	33 990	5 405	8 466
Harrell city	258	41.9	781	13 821	23 089	23 013	31 179	3 427	7 972
Jefferson township	165	25.5	1 338	9 742	36 627	20 404	38 369	5 633	9 367
Tinsman city	69	2.9	–	–	10 000	–	10 000	–	–
Locust Bayou township	–	–	–	–	–	–	–	–	–
Moro township	485	15.5	1 295	13 572	21 675	14 133	25 090	2 348	17 401
Thornton city (pt.)	23	52.2	1 245	1 174	21 474	1 174	21 474	–	–
Polk township	381	15.2	1 198	13 054	27 759	21 328	29 967	1 435	9 170
River township	824	9.8	983	15 304	33 286	22 679	34 107	1 424	41 195
Shumaker unorg.	31	6.5	765	–	–	–	–	–	–
Carroll County	18 654	21.0	212	19 744	21 512	23 510	25 015	10 641	11 835
Beaver township	825	28.2	633	19 629	24 743	23 450	28 491	10 088	11 809
Beaver town	57	50.9	1 294	10 384	22 549	12 795	24 853	5 423	10 674
Cabanal township	312	12.5	1 220	18 128	31 308	16 781	30 753	5 981	45 703
Carrollton township	500	14.8	832	11 446	31 115	12 006	34 176	6 682	14 550
Cedar township	2 792	16.4	613	16 439	22 339	23 199	28 535	11 697	14 102
Eureka Springs city (pt.)	1 900	16.2	673	14 638	20 229	20 152	27 121	11 497	14 354
Clifty township	231	18.2	2 654	19 700	29 296	16 375	28 945	4 678	101 610
Coin township	408	17.4	944	9 963	16 423	13 040	17 129	3 537	50 177
Cross township	130	20.0	2 157	16 281	38 302	17 263	39 821	–	20 000
Delmar township	106	7.5	8 915	–	150 000	–	150 000	–	–
Dry Fork township	199	6.5	1 263	3 062	28 342	10 889	29 185	–	5 000
Franklin township	510	16.3	2 935	22 533	28 116	22 919	32 912	5 718	27 073
Hickory township	3 600	37.1	247	17 507	20 219	20 937	23 223	9 867	13 182
Green Forest city	2 050	46.4	308	16 276	18 192	19 370	22 323	10 302	12 949
Kings River township	521	16.5	1 400	15 255	23 523	13 964	25 572	5 815	25 991
Liberty township	163	9.8	12 268	3 736	30 989	1 656	241 299	1 113	12 187
Long Creek township	479	23.0	2 030	23 355	32 598	23 835	33 069	7 693	28 934
North Yocum township	366	30.1	1 325	16 163	19 792	16 621	27 703	6 634	18 283
Blue Eye town (pt.)	38	28.9	1 200	12 023	37 977	12 023	37 977	–	–
Oak Grove town (pt.)	74	37.8	884	11 918	28 665	13 607	31 679	5 002	9 998
Omega township	425	11.5	1 271	15 112	29 394	16 334	29 838	–	10 000
Osage township	227	12.8	2 004	18 445	38 517	30 212	50 516	2 037	36 355
Packard Springs township	155	12.9	2 393	13 020	30 272	12 029	19 291	–	50 000
Piney township	204	13.7	2 863	10 899	24 591	19 262	34 185	426	12 261
Polo township	914	16.5	1 003	16 503	25 979	20 268	27 750	5 534	12 352
Prairie township	4 767	14.7	418	19 360	22 809	23 590	26 659	7 817	11 194
Berryville city	3 212	15.9	543	17 365	21 720	22 232	26 318	7 416	11 151
South Yocum township	540	36.7	664	15 988	21 512	19 966	26 171	3 732	12 437
Blue Eye town (pt.)	–	–	–	–	–	–	–	–	–
Oak Grove town (pt.)	157	49.0	999	11 643	19 198	17 743	21 952	2 690	10 535
Winona township	280	15.7	2 970	23 032	43 737	22 068	48 290	6 745	31 122
Eureka Springs city (pt.)	–	–	–	–	–	–	–	–	–
Chicot County	15 713	13.7	312	11 805	13 903	15 224	18 362	5 617	7 286
Bowie township	5 352	10.9	466	9 418	12 207	11 155	15 581	4 502	8 639
Dermott city	4 715	10.8	465	7 765	11 227	10 156	13 634	4 125	7 354
Carlton township	5 501	14.2	582	13 386	17 252	17 674	22 002	5 915	8 620
Lake Village city	2 791	14.6	711	10 006	13 975	12 771	18 480	5 533	9 137
Planters township	4 860	16.2	537	10 878	15 387	14 636	18 773	4 835	7 218
Eudora city	3 155	16.7	518	9 508	13 863	12 538	17 334	4 790	7 599
Clark County	21 437	18.5	207	17 063	19 275	22 649	25 315	7 000	8 460
Amity township	1 560	29.9	683	13 688	17 556	17 314	22 116	3 941	7 079
Amity city	526	44.5	1 120	14 142	20 866	17 454	25 046	3 561	7 390
Caddo township	14 722	13.8	308	17 348	20 608	23 261	26 797	7 261	9 638
Arkadelphia city	10 014	12.3	426	15 447	18 716	21 428	28 564	7 323	10 377
Caddo Valley town	389	41.1	1 277	15 868	20 451	19 958	28 798	7 632	14 699
Gum Springs town	157	51.6	613	17 096	24 356	18 644	25 785	2 526	12 487
Missouri township	3 968	31.9	271	16 740	20 378	21 956	25 014	6 913	9 747
Gurdon city	2 199	42.3	292	13 984	17 370	18 778	22 820	7 217	10 310
Whelen Springs town	116	31.0	1 443	10 921	27 432	11 743	40 275	5 210	9 790
Terre Noire township	1 187	16.9	635	10 258	16 222	13 832	25 839	3 422	5 834
Okolona town	113	37.2	1 029	10 219	16 774	11 964	27 083	3 232	15 935
Clay County	18 107	24.0	207	15 730	16 708	19 008	20 425	6 442	7 444
Bennett township	734	27.8	538	11 690	17 531	15 125	20 203	3 829	8 130
McDougal town	208	42.8	695	9 217	14 597	11 869	16 881	4 231	7 611
Blue Cane township	261	14.6	1 045	9 104	17 766	10 551	29 189	2 818	17 341
Bradshaw township	169	15.4	2 023	4 468	30 959	10 357	52 033	911	16 720
Brown township	250	16.0	4 731	9 751	66 015	14 575	77 199	5 367	10 792
Cache township	528	33.7	791	8 513	13 065	13 685	20 221	4 139	5 926
Knobel town	317	41.6	629	8 206	13 378	11 777	16 335	2 346	5 777
Carpenter township	286	42.7	922	11 515	16 637	14 837	21 661	5 196	6 921
Success town	170	50.0	501	10 114	14 588	12 167	16 466	3 923	7 331
Chalk Bluff township	233	14.6	1 521	8 383	26 767	9 325	27 147	–	10 000
Clark township	332	32.8	1 683	9 118	15 517	14 890	22 610	5 159	6 415
Peach Orchard town	197	44.7	2 090	12 097	17 389	15 620	19 714	3 377	6 565
Cleveland township	601	16.8	861	14 631	22 824	15 801	24 087	1 033	9 226
Gleghorn township	148	12.8	7 971	6 131	37 735	7 680	38 907	915	250 616
Haywood township	529	29.7	774	13 817	20 290	19 112	24 342	3 808	7 992
Greenway town	212	43.9	479	8 870	15 411	14 148	18 533	3 208	6 215
Johnson township	265	18.1	3 982	14 710	24 254	15 272	25 388	–	10 000
Kilgore township	4 347	16.3	445	15 269	18 566	17 903	21 763	5 624	9 147
Corning city	3 323	16.5	534	15 256	19 093	17 987	21 961	5 210	9 131
Knob township	245	15.9	1 148	18 140	39 680	18 140	39 680	–	–
Lemmons township	139	22.3	609	8 227	19 699	7 446	19 084	–	25 000
Liddell township	315	35.6	1 373	13 151	16 825	14 226	23 186	7 044	14 981
St. Francis city	201	42.3	1 792	11 495	17 191	15 270	24 191	5 569	13 353
Nelson township	308	30.8	2 481	17 122	24 477	19 662	26 703	10 011	22 856
Datto town	120	46.7	602	8 949	20 999	12 873	23 085	5 141	14 451
Oak Bluff township	2 962	42.4	281	14 594	16 550	18 002	20 608	5 917	7 758
Rector city	2 268	47.4	274	13 054	15 612	17 920	19 997	5 390	6 761

TIPSII [UPF] GPH505 CENSUS90 72583600 05/19/92 1:17 PM MACHINE: C DATA:CENSUS90S*PH5TIPSDA05. 05/06/92 10:49:08 TAPE: NONE FRAME: 263
TSF:CENSUS90*92. 05/06/92 10:50:30 UTF:CENSUS90*93. 05/06/92 10:50:30 META:CENSUS90S*PH5TABLES05. 05/06/92 11:07:49

Table 19. **Percent in Sample, Standard Error, and Confidence Bounds for Population Characteristics: 1990**—Con.

[For definitions of terms and meanings of symbols, see text]

State County County Subdivision Place	Persons		Per capita income in 1989 (dollars) —Standard error	Median income in 1989 (dollars)					
				Household		Family		Nonfamily household	
				90-percent confidence bounds		90-percent confidence bounds		90-percent confidence bounds	
	100-percent count	Percent in sample		Lower	Upper	Lower	Upper	Lower	Upper
Clay County—Con.									
Payne township	292	24.7	891	7 966	16 872	8 402	26 633	2 856	16 279
Nimmons town	96	46.9	890	6 522	16 528	7 186	27 210	2 589	15 882
Pollard township	553	37.4	388	16 310	19 937	17 699	21 712	5 261	8 575
Pollard town	229	52.8	386	12 507	17 807	14 571	20 750	5 365	8 242
St. Francis township	4 361	16.4	593	15 210	17 688	18 969	23 159	6 586	9 289
Piggott city	3 777	16.6	674	14 494	17 091	18 450	22 785	6 295	8 666
Swain township	136	20.6	3 579	9 554	21 826	11 398	22 201	–	10 000
Wilson township	113	8.8	2 252	1 758	43 243	5 231	44 689	–	5 000
Cleburne County	19 411	17.0	237	18 603	20 231	21 556	23 387	7 683	9 887
Big Creek township	87	6.9	–	–	5 000	–	5 000	–	5 000
Cadron township	1 296	31.1	377	16 726	21 475	20 141	23 700	5 308	11 771
Quitman city (pt.)	625	48.5	437	15 220	20 429	20 064	25 385	7 036	11 376
California township	295	11.5	1 239	15 071	26 062	15 071	26 062	–	–
Center Post township	333	10.5	1 508	8 288	29 033	8 904	35 743	–	17 500
Clayton township	629	11.3	1 352	16 647	27 091	16 982	27 994	1 955	17 924
Francis township	578	11.2	1 786	15 966	22 391	18 014	30 262	3 541	20 552
Giles township	1 174	36.6	764	17 279	22 161	19 225	24 396	6 301	12 156
Greers Ferry city	724	45.7	928	19 790	23 366	20 479	24 443	8 327	20 371
Grassy township	1 080	28.5	821	16 403	21 064	19 253	24 342	5 885	11 364
Concord town	262	39.3	1 780	17 143	21 850	19 581	26 159	4 202	17 296
Healing Springs township	886	17.2	704	17 360	23 939	18 891	26 325	3 194	11 951
Heber township	6 961	13.5	451	16 330	19 263	20 450	23 365	7 235	10 169
Heber Springs city (pt.)	5 315	13.5	521	14 983	19 160	20 322	24 297	7 442	10 715
McJester township	211	14.7	1 225	11 760	27 592	12 313	28 483	–	25 000
Morgan township	330	10.3	2 610	14 631	36 772	22 761	43 176	10 127	14 810
Fairfield Bay CDP (pt.)	109	11.9	4 616	12 246	55 265	19 584	58 698	–	12 500
Mountain township	465	13.8	1 520	11 987	26 559	13 002	28 262	706	26 912
Peter Creek township	1 191	14.2	893	16 427	21 924	19 121	25 906	4 889	15 319
Pickens township	421	12.8	1 170	16 966	26 742	18 869	29 722	7 130	26 284
Pine township	169	20.7	1 663	12 826	30 970	13 320	23 380	–	5 000
Piney township	1 116	12.0	723	13 824	22 538	15 662	25 054	2 548	13 513
Poff township	88	10.2	2 765	1 830	36 585	1 830	36 585	–	–
Fairfield Bay CDP (pt.)	9	33.3	–	–	22 500	–	22 500	–	–
Saline township	412	22.3	886	15 826	21 873	15 631	21 625	5 685	27 259
Higden town	92	57.6	1 254	12 180	23 140	15 462	27 827	5 543	9 457
Sugar Camp township	300	8.7	1 241	5 640	18 752	8 634	25 416	856	11 474
Sugar Loaf township	397	13.1	4 449	22 903	34 127	24 229	34 170	4 685	47 362
Valley township	749	15.0	1 699	27 556	37 472	34 587	41 999	6 716	24 559
Heber Springs city (pt.)	313	15.7	1 450	25 084	36 404	27 036	37 041	139	24 911
Wilburn township	243	17.3	1 045	14 497	22 298	13 712	28 282	–	20 000
Cleveland County	7 781	23.0	288	18 265	21 259	23 065	26 075	5 647	7 299
Bowman township	470	11.1	1 508	12 678	35 332	13 184	38 305	390	19 766
Harper township	453	17.4	2 466	20 510	30 369	22 140	35 636	361	14 717
Hudgin township	110	11.8	2 015	10 465	40 369	11 565	40 935	–	10 000
Hurricane township	460	15.7	1 746	12 391	21 109	14 353	24 443	2 932	17 859
Jackson township	4	25.0	–	–	5 000	–	–	–	5 000
Kingsland township	1 012	36.1	493	15 298	19 861	18 503	24 089	5 698	8 791
Kingsland city	395	44.1	515	8 587	13 498	12 640	19 860	5 426	7 835
Lee township	458	13.5	942	11 029	23 775	12 479	24 685	–	10 000
Miller township	452	14.4	1 195	20 470	31 768	21 492	32 300	5 685	35 183
Niven township	475	24.0	832	9 433	18 272	14 193	19 065	1 285	4 625
Redland township	649	14.3	1 505	10 497	23 752	14 251	31 015	2 377	8 456
Rison township	1 409	39.7	532	14 295	18 802	20 059	29 053	5 078	7 039
Rison city (pt.)	1 193	40.1	569	13 455	17 433	19 132	28 229	5 161	7 082
Rowell township	304	12.8	1 656	7 879	36 275	23 159	44 578	2 416	9 195
Saline township	81	14.8	1 028	10 485	26 007	10 803	27 099	–	20 000
Smith township	398	21.1	929	18 254	33 321	21 900	35 300	3 754	16 382
Rison city (pt.)	65	35.4	1 637	20 731	36 730	20 731	36 730	–	–
White Oak township	332	19.3	787	26 596	43 103	29 339	44 827	–	22 500
Whiteville township	714	16.0	1 093	17 019	36 008	19 377	42 634	2 667	11 833
Columbia County	25 691	17.2	214	17 643	19 296	22 123	24 785	7 723	9 319
Emerson township	1 888	22.2	569	18 427	23 122	22 031	28 837	4 782	11 753
Emerson town	317	43.8	957	16 465	24 828	17 199	28 304	5 399	18 720
McNeil township	2 020	28.4	365	12 856	15 743	15 652	19 710	5 529	8 557
McNeil city	686	44.8	464	10 754	15 778	14 544	19 717	4 577	7 723
Magnolia township	16 379	12.3	361	18 550	21 237	23 233	27 335	8 216	11 000
Magnolia city	11 151	11.6	467	16 756	19 923	21 578	26 768	8 240	11 492
Taylor township	1 660	23.3	546	10 990	18 092	17 358	24 495	5 245	6 791
Taylor city	621	41.2	733	19 327	24 190	23 934	28 406	6 032	8 417
Village township	882	12.5	1 088	11 633	18 392	11 814	28 956	6 528	16 121
Waldo township	2 862	32.0	295	15 521	18 502	19 667	22 373	5 954	8 363
Waldo city	1 495	41.1	301	15 467	18 362	19 566	22 153	5 795	8 025
Conway County	19 151	19.7	182	19 625	21 355	23 768	25 613	7 009	8 572
Austin township	309	17.8	2 350	9 399	28 223	21 977	32 345	6 033	8 967
Bentley township	1 325	32.7	497	22 078	24 595	23 486	27 292	6 565	11 338
Oppelo city	643	38.7	777	20 339	24 952	22 175	28 759	5 162	10 180
Bird township	548	18.6	1 011	17 516	25 955	18 845	29 378	3 255	23 438
Catholic Point township	224	11.6	1 724	14 197	52 237	14 197	52 237	–	–
Cedar Falls township	300	12.7	1 872	15 735	32 610	20 517	33 018	5 586	96 061
Gregory township	357	19.9	1 311	12 014	25 635	16 642	27 858	3 863	15 890
Griffin township	589	18.5	1 123	17 594	29 379	19 186	30 911	5 207	14 720
Higgins township	143	14.7	2 397	7 489	41 001	23 230	46 041	410	14 427
Howard township	1 940	43.5	274	18 381	20 883	21 490	24 766	4 585	7 151
Menifee city	355	49.9	466	16 471	20 701	19 954	24 583	3 768	9 505
Plumerville city	832	46.4	401	18 524	22 337	21 147	25 291	6 123	10 400
Lick Mountain township	672	16.7	888	9 975	25 450	16 943	26 800	1 853	7 453
McLaren township	193	20.7	1 509	25 922	40 130	25 497	40 283	56	59 967
Martin township	105	33.3	1 053	16 763	28 066	16 493	24 722	13 001	29 800
Nichols township	581	17.2	884	11 388	23 629	20 219	28 912	2 345	5 641
Old Hickory township	179	15.1	145	11 750	14 511	11 722	14 876	–	15 000
Petit Jean township	66	18.2	3 596	6 963	60 634	8 468	65 639	–	10 000
St. Vincent township	470	14.9	1 300	14 773	31 239	21 492	33 004	1 285	14 037
Steele township	465	18.5	767	18 450	26 390	21 995	28 297	1 770	18 104
Union township	752	16.4	965	14 253	23 383	16 564	24 602	3 307	11 601
Washington township	1 474	16.6	580	18 891	26 675	21 977	28 573	5 937	10 331
Welborn township	8 406	14.4	363	16 921	20 735	22 573	27 127	7 308	10 480
Morrilton city	6 551	14.1	436	16 508	20 549	21 754	26 058	7 476	10 999
White Eagle township	53	15.1	981	20 309	34 629	17 871	32 036	–	–

TIPSII [UPF] GPH505 CENSUS90 72583600 05/19/92 1:17 PM MACHINE: C DATA:CENSUS90S*PH5TIPSDA05. 05/06/92 10:49:08 TAPE: NONE FRAME: 264
TSF:CENSUS90*92. 05/06/92 10:50:30 UTF:CENSUS90*93. 05/06/92 10:50:30 META:CENSUS90S*PH5TABLES05. 05/06/92 11:07:49

Table 19. **Percent in Sample, Standard Error, and Confidence Bounds for Population Characteristics: 1990**—Con.

[For definitions of terms and meanings of symbols, see text]

State County County Subdivision Place	Persons		Per capita income in 1989 (dollars) —Standard error	Median income in 1989 (dollars)					
				Household		Family		Nonfamily household	
				90-percent confidence bounds		90-percent confidence bounds		90-percent confidence bounds	
	100-percent count	Percent in sample		Lower	Upper	Lower	Upper	Lower	Upper
Craighead County	68 956	17.4	152	21 647	22 682	26 573	27 751	10 442	11 603
Big Creek township	3 030	30.8	307	21 263	25 190	24 079	27 257	6 574	9 718
Bono town	1 220	48.5	289	18 442	21 618	21 021	23 906	5 509	7 679
Black Oak township	2 605	29.7	322	15 763	18 409	19 864	22 302	6 219	10 348
Black Oak town	277	37.9	858	10 640	16 852	13 437	21 224	5 924	11 308
Caraway town	1 178	38.9	319	11 401	15 422	16 843	22 038	4 738	6 957
Brookland township	1 896	35.8	358	19 830	22 322	21 589	24 481	9 416	12 469
Brookland town	919	46.1	286	16 530	20 777	18 941	22 852	6 301	12 962
Buffalo township	2 011	33.8	415	13 146	16 810	18 504	22 076	4 953	6 936
Monette city	1 115	46.2	375	12 619	16 701	19 086	22 621	5 235	7 189
Gilkerson township	2 270	15.6	1 166	28 810	37 042	29 971	40 718	12 720	32 886
Jonesboro city (pt.)	1 463	16.4	1 594	35 160	46 499	37 800	48 365	14 401	35 219
Greenfield township	1 340	13.8	816	19 774	26 778	21 614	31 273	5 152	18 345
Jonesboro city (pt.)	304	13.8	2 300	21 616	47 012	37 813	52 428	13 500	19 565
Herndon township	911	14.2	1 633	14 118	27 667	22 183	31 120	3 916	11 732
Jonesboro township	39 936	12.3	275	23 063	25 242	28 939	30 991	10 945	12 935
Jonesboro city (pt.)	37 752	12.4	288	23 143	25 342	29 088	31 316	11 169	13 461
Lake City township	2 056	40.9	451	15 951	17 608	20 383	24 441	4 616	7 580
Lake City town (pt.)	1 830	43.6	475	15 620	17 563	20 654	24 599	4 515	6 925
Lester township	541	16.5	883	17 262	28 228	20 557	27 958	–	17 500
Lake City town (pt.)	3	–	–	–	–	–	–	–	–
Little Texas township	303	18.2	2 687	12 008	19 292	12 829	22 340	5 102	14 053
Cash town (pt.)	37	51.4	8 257	18 429	62 907	19 184	68 476	–	5 000
Maumelle township	2 216	38.4	255	17 767	20 745	20 365	22 846	5 797	9 074
Bay city	1 660	44.9	238	17 065	19 814	19 733	22 683	6 068	8 824
Nettleton township	7 393	13.7	298	17 250	19 947	20 990	24 290	9 631	13 934
Jonesboro city (pt.)	7 016	13.7	308	16 996	19 881	20 969	24 365	9 820	14 034
Powell township	1 379	15.5	1 102	27 687	37 307	28 247	39 043	5 353	30 511
Prairie township	127	11.0	2 954	7 939	60 540	22 504	63 697	–	10 000
Promised Land township	249	31.3	1 644	14 845	25 971	24 693	30 445	4 054	13 393
Egypt town	123	40.7	2 459	18 494	29 379	26 097	36 972	6 400	21 288
Taylor township	311	18.0	1 070	15 234	25 015	17 247	27 048	1 423	19 147
Texas township	382	40.8	1 163	22 117	29 389	27 421	32 376	7 870	11 750
Cash town (pt.)	177	53.1	1 602	20 670	25 427	23 753	28 323	6 957	12 419
Crawford County	42 493	16.2	156	20 985	22 163	23 669	25 111	8 185	9 880
Alma township	4 681	11.2	504	18 002	23 348	21 763	27 389	7 004	12 202
Alma city (pt.)	2 936	10.7	544	16 262	22 922	20 651	27 503	5 956	10 948
Bidville township	42	11.9	1 920	–	27 500	–	27 500	–	10 000
Cedar Creek township	465	19.6	729	17 625	24 729	12 394	24 978	10 379	54 243
Cedarville township	1 140	14.3	660	14 957	23 664	16 095	24 557	4 798	13 629
Chester township	550	32.7	467	15 862	20 956	16 131	21 319	7 389	23 028
Chester town	125	36.8	1 027	8 116	17 100	15 294	22 108	4 338	7 757
Mountainburg city (pt.)	35	54.3	1 229	16 447	29 607	15 719	41 062	20 063	22 437
Cove City township	182	15.9	977	6 531	25 898	5 677	26 507	–	10 000
Dean Springs township	1 763	13.8	1 171	20 898	29 219	22 287	29 983	5 184	30 222
Alma city (pt.)	23	17.4	–	–	42 500	–	42 500	–	–
Dora township	264	12.1	997	7 217	22 706	10 350	24 592	411	9 754
Van Buren city (pt.)	14	14.3	–	–	32 500	–	32 500	–	–
Dyer township	995	39.7	434	19 348	22 864	21 076	25 247	5 835	8 337
Dyer town	502	47.8	508	16 403	22 845	19 825	25 681	5 640	8 566
Jasper township	1 292	12.3	675	20 581	29 524	22 430	33 569	6 990	20 059
Kibler township	1 168	30.1	641	19 874	25 994	22 689	28 894	5 105	13 609
Kibler town (pt.)	527	42.5	932	23 983	28 634	26 142	30 621	2 683	9 203
Lancaster township	856	18.9	1 343	20 255	30 323	22 983	34 326	1 367	10 085
Lees Creek township	497	16.1	721	18 358	24 726	20 531	27 726	3 735	23 666
Locke township	212	25.5	661	16 540	23 320	16 857	23 519	–	17 500
Mountainburg township	1 456	30.6	628	17 526	21 501	19 815	24 180	6 096	14 574
Mountainburg city (pt.)	453	44.8	498	16 855	20 699	21 026	26 003	4 855	13 439
Mulberry township	1 713	36.0	554	17 984	20 977	20 273	24 068	7 454	12 358
Mulberry city (pt.)	1 228	42.8	402	17 676	20 449	20 104	23 580	7 028	11 074
Oliver Springs township	1 221	13.6	1 331	18 639	31 120	20 200	35 360	2 317	8 731
Porter township	198	15.7	5 834	11 874	27 917	12 137	41 153	7 522	17 388
Rudy township	1 034	17.7	1 441	17 924	22 894	19 085	29 027	6 171	21 227
Alma city (pt.)	–	–	–	–	–	–	–	–	–
Rudy town	45	48.9	1 732	13 441	19 472	14 359	51 281	5 250	14 604
Uniontown township	710	15.6	1 674	20 668	35 602	21 201	36 853	169	9 916
Upper township	71	7.0	3 710	–	47 500	–	47 500	–	–
Van Buren township	20 778	12.5	233	21 002	23 044	23 809	26 282	8 196	11 659
Kibler town (pt.)	404	45.5	476	16 141	24 106	16 118	24 869	7 316	19 548
Van Buren city (pt.)	14 965	11.2	302	19 815	22 361	22 632	25 979	7 830	12 535
Vine Prairie township	356	36.8	1 598	21 413	32 055	27 914	34 429	5 603	25 375
Mulberry city (pt.)	220	38.2	2 334	15 706	33 085	31 437	42 672	5 066	17 394
Whitley township	797	15.7	1 093	10 839	22 830	15 995	24 644	1 757	7 256
Winfrey township	52	15.4	1 259	–	35 000	–	35 000	–	–
Crittenden County	49 939	15.0	173	20 272	21 624	24 312	26 233	8 467	10 358
Black Oak township	617	16.9	992	19 820	30 513	20 732	31 280	1 356	52 019
Bob Ward township	1 554	29.0	764	11 499	16 501	14 649	19 811	5 177	9 420
Edmondson town	286	55.9	579	11 439	23 921	13 920	24 915	2 046	55 228
Fogleman township	1 852	35.4	275	11 709	15 679	14 337	18 217	3 365	5 063
Gilmore town	331	45.0	539	8 862	17 865	10 829	19 543	1 691	4 247
Turrell city	988	42.0	309	8 827	13 453	12 130	16 877	3 702	5 567
Jackson township	1 834	21.9	415	11 440	17 312	13 394	19 238	4 619	7 447
Crawfordsville town	617	39.2	661	11 044	20 268	15 555	21 209	3 473	7 189
Jennette town (pt.)	6	100.0	–	–	5 000	–	5 000	–	–
Jasper township	7 543	13.4	541	26 096	29 331	28 565	31 983	10 629	16 944
Marion city	4 391	11.6	903	29 421	34 466	31 577	36 579	10 753	25 623
Sunset town	571	31.9	311	4 927	8 230	5 882	10 467	2 054	4 336
West Memphis city (pt.)	–	–	–	–	–	–	–	–	–
Lucas township	881	22.4	744	14 728	20 880	16 191	24 975	6 668	14 026
Horseshoe Lake town	298	32.6	863	15 921	23 277	20 188	29 125	5 425	12 630
Mississippi township	28 720	12.3	256	20 956	23 099	26 062	29 060	9 567	11 713
West Memphis city (pt.)	28 259	12.3	260	21 108	23 451	26 235	29 285	9 667	11 777
Mound City township	348	10.9	2 453	5 892	42 211	9 045	47 343	362	9 590
Proctor township	953	14.1	2 089	20 990	31 096	21 570	31 972	7 849	24 952
West Memphis city (pt.)	–	–	–	–	–	–	–	–	–
Tyronza township	4 329	16.1	347	11 013	14 906	14 411	18 984	4 847	6 938
Earle city	3 393	15.4	399	9 661	14 467	13 455	18 178	4 588	7 271
Jennette town (pt.)	178	41.0	867	8 449	22 281	10 466	23 559	338	4 663
Wappanocca township	1 308	22.6	905	12 193	15 695	12 311	16 514	4 589	15 055
Jericho town	210	39.0	579	5 923	13 243	9 615	20 277	1 688	4 028

TIPSII [UPF] GPH505 CENSUS90 72583600 05/19/92 1:17 PM MACHINE: C DATA:CENSUS90S*PH5TIPSDA05. 05/06/92 10:49:08 TAPE: NONE FRAME: 265
TSF:CENSUS90*92. 05/06/92 10:50:30 UTF:CENSUS90*93. 05/06/92 10:50:30 META:CENSUS90S*PH5TABLES05. 05/06/92 11:07:49

Table 19. **Percent in Sample, Standard Error, and Confidence Bounds for Population Characteristics: 1990**—Con.

[For definitions of terms and meanings of symbols, see text]

State County County Subdivision Place	Persons		Per capita income in 1989 (dollars) —Standard error	Median income in 1989 (dollars)					
				Household		Family		Nonfamily household	
				90-percent confidence bounds		90-percent confidence bounds		90-percent confidence bounds	
	100-percent count	Percent in sample		Lower	Upper	Lower	Upper	Lower	Upper
Cross County	19 225	19.7	215	18 199	19 900	21 152	22 953	7 550	9 546
Bedford township	542	12.9	883	12 339	23 900	16 552	26 276	5 101	22 229
Wynne city (pt.)	–	–	–	–	–	–	–	–	–
Brushy Lake township	500	17.0	1 626	12 321	30 276	22 941	39 706	2 802	15 180
Coldwater township	505	16.8	885	11 618	20 614	12 147	21 007	700	34 161
Ellis township	501	18.6	2 133	20 349	31 094	21 533	36 101	11 884	81 156
Fair Oaks township	285	16.8	1 269	15 679	27 469	15 515	30 808	–	17 500
Hickory Ridge township	754	34.6	992	17 375	23 112	19 371	26 101	6 577	11 835
Hickory Ridge city	436	43.3	1 373	15 896	22 936	19 545	29 660	6 340	10 380
Mitchell township	1 215	32.6	370	17 807	20 964	21 484	25 526	6 220	8 704
Cherry Valley city	659	43.4	388	17 290	20 615	20 500	24 575	7 592	13 321
Searcy township	1 355	16.4	662	16 922	23 261	17 659	25 917	6 107	23 075
Smith township	1 824	15.1	830	22 292	35 188	25 486	38 197	6 791	13 934
Twist township	63	19.0	253	–	12 500	–	12 500	–	–
Tyronza township	2 437	39.9	364	12 955	15 716	15 221	19 391	4 754	9 070
Parkin city	1 847	46.6	392	12 578	15 665	14 677	18 256	4 712	7 675
Wynne township	9 244	13.6	392	16 981	20 015	20 337	24 006	7 059	10 400
Wynne city (pt.)	8 187	13.6	424	16 279	19 519	19 508	23 235	6 923	10 379
Dallas County	9 614	17.3	323	16 407	19 074	21 206	24 818	6 353	8 545
Bunn township	20	10.0	–	–	125 000	–	125 000	–	–
Chester township	580	35.5	448	10 587	16 734	12 860	21 771	4 165	8 504
Carthage city	452	39.4	508	9 507	14 650	13 545	25 503	4 001	7 246
Dry Run township	311	10.9	5 324	5 205	28 135	8 665	61 159	1 194	25 785
Fordyce city (pt.)	150	11.3	3 615	3 039	24 311	5 313	62 392	–	5 000
Fordyce township	5 416	12.6	518	16 667	21 441	22 051	26 356	6 798	11 079
Fordyce city (pt.)	4 579	12.8	472	15 842	21 028	20 855	26 046	5 963	10 361
Holly Springs township	403	15.9	1 713	10 094	24 148	11 532	24 894	956	52 772
Jackson township	244	15.6	2 079	19 081	39 634	19 417	44 316	7 101	43 241
Liberty township	30	16.7	10 284	–	100 000	–	100 000	–	–
Manchester township	429	14.5	1 208	10 672	24 717	12 173	27 112	3 530	9 118
Nix township	156	16.7	734	9 180	20 251	11 679	19 571	1 204	11 297
Owen township	1 214	33.3	429	12 802	17 364	19 059	25 825	4 618	6 677
Sparkman town	553	43.6	499	8 809	12 617	16 031	21 711	4 611	6 945
Princeton township	121	16.5	1 899	8 983	32 502	11 228	33 414	–	10 000
Smith township	258	14.3	937	13 269	27 543	13 877	24 809	–	35 000
Southall township	353	18.7	909	17 998	26 590	19 520	28 365	5 300	19 448
Willow township	79	16.5	2 142	2 675	26 254	5 392	39 499	695	16 806
Desha County	16 798	18.3	272	14 557	16 923	18 684	21 134	5 945	7 347
Bowie township	5 220	14.0	618	16 968	21 738	19 909	25 933	7 412	11 669
McGehee city (pt.)	4 933	13.9	618	17 524	21 985	19 873	26 359	7 831	12 097
Clayton township	1 036	31.6	441	11 006	14 943	14 556	17 380	4 139	6 126
Reed town	355	52.1	282	8 519	13 118	11 184	14 810	1 986	4 191
Tillar city (pt.)	42	52.4	2 011	27 733	47 267	27 733	47 267	–	–
Franklin township	667	41.8	515	7 209	12 225	13 185	20 854	3 723	5 579
Arkansas City city	523	43.6	592	6 547	11 088	13 235	22 206	3 573	5 299
Halley township	390	15.4	1 376	10 616	25 543	9 351	30 155	2 711	46 314
McGehee city (pt.)	64	7.8	1 864	–	32 500	–	32 500	–	–
Jefferson township	342	19.0	2 003	19 908	30 758	21 946	31 775	637	118 185
Mississippi township	225	19.6	531	5 652	15 022	5 724	15 455	896	17 053
Randolph township	6 874	16.8	422	12 489	15 951	16 652	20 569	4 666	6 330
Dumas city (pt.)	5 520	14.3	536	11 786	16 158	16 465	21 805	4 402	6 290
Mitchellville city	513	44.2	741	10 306	13 145	12 768	18 342	4 174	9 431
Red Fork township	999	25.5	1 163	11 280	18 625	17 388	24 752	5 411	8 416
Watson city	282	35.5	818	8 760	16 751	12 146	21 580	5 841	10 780
Richland township	434	16.8	1 431	12 663	21 881	12 201	25 744	7 327	22 363
Silver Lake township	347	13.0	4 047	11 892	26 921	11 892	26 921	–	–
Walnut Lake township	264	17.0	1 052	14 949	25 509	14 949	25 509	–	–
Dumas city (pt.)	–	–	–	–	–	–	–	–	–
Drew County	17 369	17.1	256	17 857	19 955	21 891	23 906	7 736	10 076
Bartholomew township	290	22.4	1 194	7 687	18 196	10 744	28 442	1 503	6 257
Jerome city	47	46.8	2 348	19 456	45 816	28 993	50 222	5 020	9 980
Bearhouse township	54	18.5	4 174	20 577	70 675	20 034	74 745	–	25 000
Clear Creek township	454	16.5	1 218	20 121	26 857	20 700	32 136	5 240	25 459
Collins township	238	10.1	2 083	12 573	45 154	9 980	33 007	10 117	47 436
Cominto township	284	13.0	1 849	16 135	34 144	15 164	33 887	–	100 000
Crook township	266	12.8	1 489	8 145	21 429	11 660	23 897	–	5 000
Franklin township	739	20.4	888	12 807	19 966	17 830	24 308	3 564	11 997
Tillar city (pt.)	179	39.1	1 133	16 538	21 981	19 501	23 799	8 024	16 340
Live Oak township	687	27.7	709	12 788	17 933	15 700	21 321	4 124	8 870
Winchester city	239	44.4	1 056	15 640	19 343	15 963	21 008	3 004	18 162
Marion township	11 540	15.0	373	17 545	20 471	22 675	25 419	8 198	10 964
Monticello city	8 116	14.9	404	16 338	19 325	20 154	23 919	8 141	11 703
Saline township	1 293	32.5	447	14 352	19 268	18 520	22 768	4 237	7 625
Wilmar city	637	46.9	326	11 037	13 570	12 315	16 603	4 143	7 203
Spring Hill township	742	14.7	942	13 940	23 021	18 424	27 666	2 221	10 933
Veasey township	782	14.7	959	15 948	25 222	18 014	26 627	5 212	8 944
Faulkner County	60 006	18.4	120	23 037	24 290	27 817	29 092	10 810	12 100
Benedict township	616	13.5	1 061	19 264	35 613	27 831	42 578	1 960	18 353
Benton township	560	24.8	916	18 517	28 138	23 481	29 447	2 550	7 002
Quitman city (pt.)	7	71.4	452	888	9 112	–	10 000	–	5 000
Bristol township	193	19.2	1 172	23 782	40 056	23 782	40 056	–	–
Cadron township	35 528	13.8	204	23 138	25 355	29 909	32 090	11 444	13 448
Conway city (pt.)	26 479	14.3	236	21 487	23 474	29 099	32 363	10 968	12 908
Mayflower city (pt.)	–	–	–	–	–	–	–	–	–
California township	1 026	22.5	741	12 236	17 734	15 590	21 348	6 208	10 736
Guy town	241	43.6	501	15 086	19 764	16 932	22 159	3 740	7 903
Clifton township	1 264	37.5	435	19 758	24 702	20 763	27 450	5 847	16 815
Wooster town	414	52.2	395	20 968	28 082	25 257	32 580	5 553	15 128
Cypress township	2 492	27.4	393	23 368	26 276	25 006	28 016	5 360	11 899
Vilonia town (pt.)	917	46.2	510	21 338	26 296	23 923	30 449	6 820	12 649
Danley township	3 088	30.2	333	20 018	23 845	23 613	26 613	10 130	15 398
Mayflower city (pt.)	1 331	44.6	453	20 255	24 390	25 073	30 252	7 959	11 550
Eagle township	1 877	11.7	587	26 351	33 644	28 151	36 070	3 553	7 379
Vilonia town (pt.)	68	30.9	1 467	30 571	41 858	31 031	42 438	–	10 000
East Fork township	1 505	18.3	557	25 365	30 785	27 754	33 924	7 323	21 065
Enola township	492	32.9	652	13 097	21 664	14 919	24 090	3 523	11 969
Enola town	179	46.9	820	18 059	26 908	24 925	30 030	2 939	7 876
Hardin township	3 155	41.7	226	20 224	21 840	22 240	24 270	7 130	10 095
Greenbrier city	2 130	48.4	245	20 912	23 131	23 644	27 044	7 032	9 909

TIPSII [UPF] GPH505 CENSUS90 72583600 05/19/92 1:17 PM MACHINE: C DATA:CENSUS90S*PH5TIPSDA05. 05/06/92 10:49:08 TAPE: NONE FRAME: 266
TSF:CENSUS90*92. 05/06/92 10:50:30 UTF:CENSUS90*93. 05/06/92 10:50:30 META:CENSUS90S*PH5TABLES05. 05/06/92 11:07:49

Table 19. **Percent in Sample, Standard Error, and Confidence Bounds for Population Characteristics: 1990**—Con.

[For definitions of terms and meanings of symbols, see text]

State County County Subdivision Place	Persons		Per capita income in 1989 (dollars) —Standard error	Median income in 1989 (dollars)					
				Household		Family		Nonfamily household	
				90-percent confidence bounds		90-percent confidence bounds		90-percent confidence bounds	
	100-percent count	Percent in sample		Lower	Upper	Lower	Upper	Lower	Upper
Faulkner County—Con.									
Harve township	580	16.4	891	15 755	21 274	16 643	26 654	5 599	17 155
Matthews township	312	14.7	1 036	15 252	30 434	16 897	32 205	1 758	11 621
Mountain township	153	19.0	708	6 824	19 133	6 580	18 486	–	22 500
Mount Vernon township	381	31.2	791	13 532	29 239	23 278	33 162	3 028	11 675
Mount Vernon town	192	42.2	1 049	14 211	28 289	22 950	39 251	2 235	11 356
Newton township	349	18.6	1 563	5 070	18 403	7 751	23 548	1 671	7 889
Palarm township	1 481	14.9	905	20 658	28 871	23 060	31 681	7 827	22 063
Vilonia town (pt.)	148	29.1	1 286	16 330	30 336	19 420	32 053	365	4 636
Pine Mountain township	2 620	18.8	414	22 363	26 583	23 922	31 520	6 723	18 013
Conway city (pt.)	2	–	–	–	–	–	–	–	–
Mayflower city (pt.)	84	50.0	1 329	38 043	48 848	38 043	48 848	–	–
Union township	875	23.2	535	17 785	24 739	17 447	24 464	4 151	25 666
Walker township	730	28.4	517	12 577	17 214	12 413	19 814	4 354	15 952
Damascus town (pt.)	111	57.7	940	22 594	27 465	25 505	31 731	12 864	22 839
Wilson township	729	11.2	1 245	20 894	31 070	23 577	31 194	247	22 223
Franklin County	14 897	21.2	212	17 574	19 241	21 178	23 037	6 473	8 107
Alix township	488	18.4	778	9 239	20 156	10 744	23 195	1 992	10 793
Wiederkehr Village city (pt.)	4	100.0	–	10 616	38 768	–	40 000	10 222	12 278
Barham township	154	9.7	2 916	4 747	22 071	4 747	22 071	–	–
Black Oak township	179	18.4	1 672	9 951	30 217	15 949	31 936	1 614	11 962
Boston township	162	12.3	1 650	2 623	28 983	2 032	29 870	–	10 000
Cobb township	–	–	–	–	–	–	–	–	–
Cravens township	162	9.9	1 577	3 292	30 267	8 803	31 459	239	4 762
Donald township	486	40.9	656	14 558	19 914	17 819	23 292	4 386	13 936
Branch city (pt.)	277	52.3	493	14 606	21 524	19 490	25 255	4 872	13 868
Grover township	271	12.2	1 840	10 908	35 114	10 504	44 315	3 498	35 751
Hogan township	1 139	37.6	359	15 041	17 309	17 048	20 191	5 689	10 629
Altus city	433	45.3	645	11 833	16 600	16 066	21 918	5 446	9 720
Denning city	206	48.5	546	15 041	18 587	16 133	20 039	3 949	14 866
Wiederkehr Village city (pt.)	–	–	–	–	–	–	–	–	–
Hurricane township	139	11.5	2 506	8 116	29 468	7 270	50 441	–	17 500
Ivy township	479	16.9	2 423	18 985	29 492	22 550	43 479	10 453	19 472
Limestone township	29	24.1	2 824	948	29 526	948	29 526	–	–
McIlroy township	206	16.0	623	673	27 029	673	27 029	–	–
Middle township	705	11.1	1 373	16 637	31 831	25 024	40 208	5 062	14 728
Mill Creek township	174	8.0	2 487	3 088	55 541	2 113	49 178	–	20 000
Miller township	88	6.8	1 303	602	16 974	–	17 500	–	5 000
Morgan township	69	17.4	665	4	14 998	–	15 000	–	5 000
Mountain township	246	18.7	960	13 491	23 147	16 483	23 471	2 998	26 501
Mulberry township	259	17.8	1 501	8 040	25 676	10 006	27 495	–	10 000
Prairie township	2 664	38.5	269	18 276	21 770	22 540	25 729	6 109	9 226
Branch city (pt.)	22	45.5	621	6 070	14 984	6 070	14 984	–	–
Charleston city	2 128	42.0	288	17 931	20 787	21 641	24 465	6 743	10 011
Shores township	–	–	–	–	–	–	–	–	–
Six Mile township	111	14.4	4 483	15 064	82 934	14 045	90 166	–	17 500
Walker township	259	13.9	1 348	11 095	20 691	10 920	22 294	5 648	16 974
Wallace township	250	12.4	3 162	16 366	38 975	16 206	39 643	2 587	84 911
Watalula township	390	13.8	846	9 757	23 302	13 031	24 954	2 341	16 096
Weaver township	196	12.2	2 445	17 831	41 952	35 719	53 689	949	36 890
White Oak township	4 868	14.6	532	16 746	19 695	20 290	25 025	5 485	7 623
Ozark city	3 330	12.8	481	15 363	18 899	18 986	25 332	5 472	8 194
Wiederkehr Village city (pt.)	38	71.1	2 052	25 261	29 179	25 930	29 070	12 563	14 937
White Rock township	60	18.3	340	20 308	27 231	20 308	27 231	–	–
Wittich township	664	10.7	1 385	12 601	21 208	15 504	31 037	1 897	12 095
Fulton County	10 037	24.9	274	13 954	15 721	17 299	18 859	5 942	6 793
Afton township	478	11.9	744	7 985	19 459	9 027	21 127	–	10 000
Bennett Bayou township	145	11.7	608	1 224	15 403	1 224	15 403	–	–
Benton township	2 311	39.3	342	12 218	14 952	16 829	19 446	5 864	7 040
Salem city	1 474	44.2	372	12 286	14 672	16 270	20 124	5 794	7 578
Big Creek township	308	12.3	1 921	11 977	29 224	14 855	31 574	–	10 000
Cleveland township	325	16.9	3 943	15 244	30 201	25 464	31 883	1 349	26 557
Fulton township	823	31.3	648	15 745	19 126	17 415	20 671	6 093	13 961
Viola town	320	45.9	557	13 306	18 008	16 869	25 739	5 438	8 523
Mammoth Spring township	1 957	35.9	369	11 306	14 579	17 352	19 612	5 183	5 963
Mammoth Spring city	1 097	47.5	447	10 909	13 327	15 717	18 261	5 327	6 339
Mount Calm township	168	20.8	2 152	11 212	37 245	11 212	37 245	–	–
Myatt township	155	18.1	975	16 610	26 304	16 610	26 304	–	–
Pleasant Ridge township	1 325	11.9	1 933	13 424	20 465	17 284	23 601	5 487	9 243
Cherokee Village-Hidden Valley CDP (pt.)	611	11.0	1 135	18 093	26 810	18 767	28 700	5 127	33 275
South Fork township	401	10.5	2 409	5 781	20 990	7 513	23 789	510	8 982
Strawberry township	514	16.0	1 668	10 069	20 434	12 492	40 639	5 254	10 945
Horseshoe Bend city (pt.)	18	50.0	1 827	5 986	12 128	10 172	34 742	5 561	9 439
Union township	250	8.4	637	7 371	14 844	7 703	15 887	–	15 000
Vidette township	206	13.6	1 018	10 545	25 315	10 545	25 315	–	–
Washington township	321	10.0	1 027	11 823	18 045	15 240	25 008	5 426	18 878
Wild Cherry township	82	9.8	1 821	–	35 000	–	27 500	–	–
Wilson township	268	12.3	1 129	10 629	18 444	10 629	18 444	–	–
Garland County	73 397	13.5	167	19 731	20 763	24 586	25 898	9 444	10 579
Antioch township	3 588	14.3	1 084	22 121	27 620	24 634	30 901	8 940	16 244
Lake Hamilton CDP (pt.)	1 197	15.2	1 468	20 781	28 577	22 160	31 093	6 682	28 186
Bain township	5 466	15.9	422	19 681	23 622	22 364	26 400	7 678	15 157
Piney CDP (pt.)	2 468	15.9	546	18 207	24 765	21 701	27 353	6 383	16 750
Baxter township	502	18.3	1 073	15 044	26 802	16 911	28 716	2 856	14 186
Hale township	1 857	30.9	378	15 714	18 578	17 540	20 343	7 271	12 804
Mountain Pine city	866	43.6	504	14 148	17 041	15 745	18 665	6 753	10 951
Hot Springs township	37 786	12.7	235	15 995	17 394	21 695	23 836	8 581	9 995
Hot Springs city (pt.)	32 447	12.8	245	14 943	16 472	20 787	22 697	8 021	9 308
Lake Hamilton CDP (pt.)	134	14.9	11 748	19 873	128 844	31 922	140 212	3 741	171 750
Piney CDP (pt.)	32	9.4	802	–	10 000	–	5 000	–	10 000
Rockwell CDP (pt.)	–	–	–	–	–	–	–	–	–
Jessieville township	5 987	11.5	832	27 924	31 844	30 673	35 218	14 512	21 843
Hot Springs Village CDP (pt.)	4 987	11.5	951	29 410	33 526	31 800	36 394	15 830	24 110
Lake Hamilton township	3 732	11.9	965	23 599	28 526	25 603	31 004	12 790	19 652
Rockwell CDP (pt.)	2 475	12.3	1 091	23 551	30 137	24 903	35 252	15 682	27 543
Lee township	1 319	10.5	971	23 176	33 705	26 037	35 155	10 451	16 340
Rockwell CDP (pt.)	39	2.6	–	–	40 000	–	–	–	40 000
Mazarn township	1 050	13.4	922	18 729	24 222	20 516	26 404	2 158	17 842
Mill township	3 892	11.6	515	23 313	29 012	25 487	33 168	5 669	13 421

TIPSII [UPF] GPH505 CENSUS90 72583600 05/19/92 1:17 PM MACHINE: C DATA:CENSUS90S*PH5TIPSDA05. 05/06/92 10:49:08 TAPE: NONE FRAME: 267
TSF:CENSUS90*92. 05/06/92 10:50:30 UTF:CENSUS90*93. 05/06/92 10:50:30 META:CENSUS90S*PH5TABLES05. 05/06/92 11:07:49

Table 19. **Percent in Sample, Standard Error, and Confidence Bounds for Population Characteristics: 1990**—Con.

[For definitions of terms and meanings of symbols, see text]

State County County Subdivision Place	Persons		Per capita income in 1989 (dollars) —Standard error	Median income in 1989 (dollars)					
				Household		Family		Nonfamily household	
				90-percent confidence bounds		90-percent confidence bounds		90-percent confidence bounds	
	100-percent count	Percent in sample		Lower	Upper	Lower	Upper	Lower	Upper
Garland County—Con.									
Phillips township	410	32.0	571	16 975	25 612	19 840	26 720	814	7 560
Lonsdale town	127	49.6	788	12 356	22 835	18 415	26 268	1 474	5 580
Sulphur township	2 027	14.1	1 075	17 587	26 254	20 448	27 286	6 377	14 270
Union township	3 861	14.2	504	18 747	22 976	21 206	25 228	7 722	13 267
Hot Springs city (pt.)	15	–	–	–	–	–	–	–	–
Hot Springs Village CDP (pt.)	272	13.2	1 536	16 398	36 234	17 482	36 520	–	17 500
Valley township	1 099	12.6	781	16 922	30 814	24 579	34 530	3 707	13 898
Whittington township	821	15.2	951	19 256	32 603	23 780	36 909	5 492	18 662
Grant County	13 948	20.8	231	23 241	25 346	26 903	30 059	7 265	9 361
Calvert township	1 078	16.6	897	19 648	26 548	22 693	31 647	4 758	22 678
Darysaw township	572	15.4	1 096	19 797	31 757	28 080	41 271	3 127	15 206
Davis township	209	16.7	1 573	13 892	35 966	14 301	36 949	–	15 000
Dekalb township	558	35.7	943	17 142	28 478	27 602	32 805	5 888	9 622
Tull town	313	48.2	613	27 864	33 490	29 024	34 867	6 713	18 666
Fenter township	745	36.4	812	18 455	24 559	23 310	31 176	6 421	11 525
Poyen town	303	50.5	1 146	16 282	19 167	18 670	25 239	5 809	8 463
Franklin township	233	15.9	2 320	7 650	34 825	11 180	42 392	1 105	9 448
Madison township	591	16.9	1 049	15 026	30 537	16 439	31 322	–	10 000
Merry Green township	5 507	16.1	471	23 545	28 416	27 548	32 301	7 144	12 609
Sheridan city	3 098	15.8	616	21 784	29 267	28 131	34 857	5 450	10 359
River township	1 147	33.8	540	18 071	24 151	21 286	26 992	5 347	8 851
Prattsville town	251	49.8	1 311	22 227	32 637	26 083	41 111	6 159	15 653
Simpson township	1 430	15.9	647	19 715	25 745	22 665	30 683	5 484	8 336
Tennessee township	708	41.8	721	17 815	22 663	19 089	24 547	9 413	17 295
Leola town	476	48.7	384	17 181	21 322	18 270	23 189	10 124	20 233
Washington township	1 170	16.5	594	22 028	35 154	27 066	38 457	6 426	20 163
Greene County	31 804	17.4	180	19 274	20 558	22 671	24 021	7 469	8 813
Blue Cane township	91	18.7	3 481	7 924	48 294	9 073	61 912	–	15 000
Breckenridge township	1 007	26.6	530	17 479	22 598	19 150	25 986	3 665	6 968
Lafe town	315	43.2	487	15 551	18 708	16 577	22 287	3 921	6 549
Bryan township	297	14.1	1 368	8 142	24 104	10 235	29 471	561	14 496
Cache township	925	12.4	829	13 950	25 522	15 125	27 189	1 456	8 082
Clark township	14 970	14.9	316	17 264	19 356	21 736	24 162	7 048	8 717
Paragould city (pt.)	14 306	14.9	328	17 031	19 271	21 859	24 581	7 077	8 801
Collier township	393	14.8	1 575	12 867	24 265	15 777	27 585	3 688	81 559
Paragould city (pt.)	65	16.9	1 737	2 866	31 477	–	32 500	–	15 000
Crowley township	292	13.0	1 385	9 933	28 391	12 238	29 572	–	10 000
Evening Shade township	86	18.6	6 555	8 653	129 673	10 719	138 013	–	10 000
Friendship township	600	18.8	878	14 723	21 888	16 465	26 858	2 337	7 441
Hays township	180	16.1	1 326	11 724	26 900	11 274	38 718	5 739	27 051
Hopewell township	302	18.5	1 268	20 553	27 828	21 606	28 417	–	12 500
Hurricane township	1 562	39.0	411	14 893	18 204	19 017	22 124	7 081	10 419
Marmaduke city	1 164	46.3	381	12 045	14 669	15 533	19 226	5 934	7 606
Jones township	633	23.7	716	11 646	19 224	15 793	21 432	4 495	11 088
Delaplaine town	146	38.4	1 263	8 842	22 660	18 203	24 197	1 545	10 184
Lake township	306	15.0	1 690	13 104	21 708	13 174	21 771	3 497	45 751
Main Shore township	327	12.8	1 686	20 278	27 184	20 278	27 184	–	–
Poland township	916	13.4	1 024	15 359	25 741	19 532	30 372	3 886	15 512
Reynolds township	127	7.9	1 435	6 269	30 694	5 667	31 385	–	12 500
St. Francis township	722	12.5	890	20 825	35 386	23 311	35 905	11 492	36 279
Paragould city (pt.)	–	–	–	–	–	–	–	–	–
Salem township	632	9.8	1 360	12 378	23 667	13 862	30 015	2 135	15 947
Shady Grove township	194	10.3	3 646	13 521	63 446	13 605	67 087	–	15 000
Spring Grove township	4 704	15.1	576	22 968	26 267	24 443	28 534	7 490	13 604
Paragould city (pt.)	4 169	15.2	637	23 376	27 407	24 749	29 159	7 241	13 318
Sugar Creek township	579	17.3	1 319	20 661	34 917	21 598	40 583	934	21 300
Union township	1 808	32.7	324	20 505	23 044	21 387	24 077	6 728	13 718
Oak Grove Heights town	513	46.6	435	21 942	26 183	25 030	28 031	6 012	18 032
Paragould city (pt.)	–	–	–	–	–	–	–	–	–
Walnut Corner township	151	9.3	1 688	13 171	36 164	9 330	36 591	–	15 000
Hempstead County	21 621	16.7	202	16 263	17 775	19 691	21 627	6 988	8 349
Bodcaw township	512	21.7	652	16 078	26 196	17 910	28 012	1 536	15 709
Patmos town	32	59.4	1 229	10 850	40 533	10 850	40 533	–	–
Bois d'Arc township	925	27.6	434	12 078	15 571	13 928	20 983	3 339	6 866
Fulton city	269	45.4	617	8 988	20 034	12 487	28 353	4 106	7 457
McNab town	95	10.5	1 623	1 767	29 518	–	30 000	–	20 000
De Roan township	12 739	14.7	304	15 944	18 072	19 558	23 024	6 858	8 496
Hope city	9 643	13.5	339	14 149	16 613	17 626	21 234	6 790	8 493
Perrytown city	248	46.8	837	18 376	26 770	23 048	32 030	7 525	19 624
Garland township	333	14.4	2 334	11 853	17 674	12 205	17 623	659	161 785
Mine Creek township	1 320	13.3	942	16 245	24 362	19 468	27 728	6 101	11 372
Ozan city (pt.)	14	71.4	1 642	27 544	41 991	27 544	41 991	–	–
Noland township	433	21.7	474	11 904	15 597	12 358	19 093	1 906	7 889
Emmet city (pt.)	4	–	–	–	–	–	–	–	–
Ozan township	1 318	23.2	485	14 269	19 659	18 091	21 941	5 795	10 386
Oakhaven city	35	37.1	1 225	13 405	43 643	13 405	43 643	–	–
Ozan city (pt.)	55	30.9	821	6 432	16 273	10 869	23 841	4 305	8 343
Washington city	148	43.9	1 407	6 069	10 506	7 357	23 281	3 600	7 880
Redland township	658	21.9	704	20 276	26 367	20 463	26 527	5 810	12 165
McCaskill city	75	48.0	1 005	15 896	21 486	18 066	22 217	2 499	27 502
Saline township	739	12.4	2 023	9 973	19 392	14 408	27 166	3 869	11 071
Springhill township	1 276	15.8	616	15 069	21 784	18 853	26 092	4 879	12 869
Wallaceburg township	831	27.9	657	14 465	17 767	16 423	19 934	6 142	13 295
Blevins city	253	54.5	566	16 303	20 838	19 169	24 025	7 959	13 547
Water Creek township	537	16.4	736	12 999	21 579	14 186	23 067	1 200	11 558
Hot Spring County	26 115	16.2	190	18 572	20 128	21 735	23 435	6 906	8 496
Antioch township	369	15.7	1 282	14 913	27 008	18 098	31 277	2 247	27 419
Big Creek township	327	13.5	1 985	12 442	31 138	14 954	32 278	5 142	32 174
Bismarck township	1 291	14.3	1 158	14 481	24 901	20 303	30 643	4 574	11 626
Brown Springs township	175	16.0	1 170	12 590	23 586	13 520	25 473	–	22 500
Butterfield township	1 021	16.6	670	20 664	32 512	22 136	36 743	5 085	17 124
Malvern city (pt.)	–	–	–	–	–	–	–	–	–
Rockport town (pt.)	–	–	–	–	–	–	–	–	–
Clear Creek township	367	14.7	1 186	12 757	29 326	12 627	35 707	3 960	34 530
De Roche township	903	13.6	649	15 716	20 674	16 773	22 733	5 234	15 065
Dover township	342	16.7	1 613	18 079	31 728	16 254	39 992	20 304	31 841

TIPSII [UPF] GPH505 CENSUS90 72583600 05/19/92 1:17 PM MACHINE: C DATA:CENSUS90S*PH5TIPSDA05. 05/06/92 10:49:08 TAPE: NONE FRAME: 268
TSF:CENSUS90*92. 05/06/92 10:50:30 UTF:CENSUS90*93. 05/06/92 10:50:30 META:CENSUS90S*PH5TABLES05. 05/06/92 11:07:49

Table 19. **Percent in Sample, Standard Error, and Confidence Bounds for Population Characteristics: 1990**—Con.

[For definitions of terms and meanings of symbols, see text]

State County County Subdivision Place	Persons		Per capita income in 1989 (dollars) —Standard error	Median income in 1989 (dollars)					
				Household		Family		Nonfamily household	
				90-percent confidence bounds		90-percent confidence bounds		90-percent confidence bounds	
	100-percent count	Percent in sample		Lower	Upper	Lower	Upper	Lower	Upper
Hot Spring County—Con.									
Fenter township	12 149	17.0	301	16 087	17 943	19 689	22 744	6 383	8 063
Malvern city (pt.)	9 256	14.9	347	14 792	16 923	18 402	21 646	6 112	7 866
Perla town	145	51.7	734	12 167	22 119	20 315	26 948	5 876	12 519
Rockport town (pt.)	388	42.5	589	16 538	25 178	20 409	26 260	5 552	25 561
Gifford township	1 082	17.5	552	24 308	29 027	23 958	29 389	22 650	31 150
Harrison township	230	17.0	1 651	10 446	27 888	12 428	45 489	607	22 197
Henderson township	585	13.8	1 098	11 618	20 039	13 635	21 310	4 319	20 532
Lone Hill township	591	15.2	732	16 651	25 013	18 156	27 077	5 582	20 516
Magnet township	1 898	10.2	794	20 480	26 280	22 931	30 417	7 712	16 672
Midway township	1 015	18.4	894	21 188	26 527	21 997	27 173	3 977	19 603
Montgomery township	811	14.7	1 767	17 866	27 996	20 244	31 349	1 773	11 724
Ouachita township	573	18.3	759	13 855	23 304	16 618	25 349	2 325	25 421
Prairie township	874	29.6	463	17 809	24 111	21 966	28 287	4 930	7 390
Friendship town	160	41.3	754	6 803	24 574	13 564	30 372	2 112	4 707
Saline township	1 060	14.2	703	17 123	24 559	18 447	26 901	3 133	17 494
Valley township	452	7.3	1 560	5 346	24 438	8 432	29 603	341	9 320
Howard County	13 569	20.6	239	20 253	22 301	23 976	26 534	7 685	9 689
Blackland township	266	30.5	707	13 253	26 343	14 525	30 058	5 285	14 253
Blue Bayou township	97	8.2	3 912	1 846	52 694	15 283	54 504	–	5 000
Blue Ridge township	163	14.1	4 397	11 462	50 451	25 307	52 275	–	10 000
Brewer township	193	11.4	1 815	8 197	23 349	10 129	22 393	1 971	41 318
Buck Range township	282	11.0	2 379	5 697	29 057	5 036	58 742	4 820	17 233
Burg township	74	9.5	2 255	5 434	34 634	–	35 000	–	10 000
Center Point township	723	13.0	1 458	10 648	28 949	17 430	31 127	5 204	12 233
Clay township	190	13.7	3 261	7 698	38 759	8 328	38 547	–	47 500
County Line township	516	13.8	1 393	16 913	35 563	22 797	36 379	–	12 500
Dillard township	255	19.2	1 543	14 605	34 046	28 663	40 096	1 381	13 965
Duckett township	46	13.0	1 671	–	30 000	–	30 000	–	–
Franklin township	296	20.6	1 144	7 915	19 167	12 581	21 882	5 430	8 667
Holly Creek township	187	19.8	1 608	9 639	31 618	12 994	45 185	5 437	36 755
Madison township	1 670	41.1	344	18 064	20 429	20 025	24 796	6 113	8 608
Dierks city	1 263	47.2	279	16 392	19 968	20 392	24 207	5 877	7 890
Mineral Springs township	1 097	41.5	572	18 130	23 027	22 037	27 110	5 275	8 642
Mineral Springs city	1 004	43.2	599	17 404	22 456	22 207	26 905	4 884	9 558
Mountain township	332	19.0	1 831	16 360	40 723	23 706	42 005	97	4 904
Muddy Fork township	132	17.4	2 900	14 640	37 383	16 575	41 851	10	14 993
Nashville township	6 061	13.3	486	20 199	22 895	22 032	26 497	8 561	13 046
Nashville city	4 639	12.3	623	18 003	21 961	20 701	24 754	7 920	12 282
Saline township	123	13.8	2 083	23 390	54 859	42 532	63 580	–	22 500
Saratoga township	281	12.1	962	19 475	31 578	24 145	33 145	10 010	12 490
Tollette township	316	50.0	503	13 635	19 338	17 904	22 530	2 301	5 399
Tollette town	316	50.0	503	13 635	19 338	17 904	22 530	2 301	5 399
Umpire township	269	11.5	2 533	8 226	36 470	19 742	37 441	–	5 000
Independence County	31 192	18.4	210	19 582	20 916	23 724	25 549	7 685	9 296
Ashley township	1 269	12.5	824	19 388	28 811	20 401	30 857	8 447	26 983
Barren township	952	17.3	544	17 523	24 267	19 312	26 225	2 921	12 566
Cave City city (pt.)	71	31.0	1 582	4 227	22 122	7 899	35 614	1 227	12 957
Big Bottom township	1 343	45.0	296	16 571	19 891	20 012	23 547	6 342	10 032
Newark city (pt.)	1 146	46.1	310	17 103	20 412	20 366	23 706	5 709	8 234
Black River township	205	17.6	3 156	4 265	11 967	8 200	32 799	1 318	5 315
Cushman township	833	27.1	495	12 235	18 548	15 137	19 637	6 050	11 759
Cushman town (pt.)	201	46.8	491	10 034	17 716	11 656	22 313	4 316	8 637
Departee township	259	22.4	1 747	17 132	56 192	18 250	60 093	–	10 000
Dota township	640	19.8	799	15 722	19 959	16 828	24 398	5 698	11 013
Fairview township	1 275	31.1	392	15 654	20 158	17 177	22 008	2 589	4 912
Pleasant Plains town	256	46.9	538	15 395	21 871	16 946	25 966	5 845	12 494
Gainsboro township	893	16.1	728	17 510	25 732	19 380	28 312	3 134	12 013
Greenbrier township	1 626	10.9	581	16 871	22 492	19 201	26 162	6 297	18 872
Hill township	357	14.6	1 219	6 701	27 662	9 635	38 364	862	7 130
Huff township	515	12.8	1 198	12 074	18 474	14 695	35 450	3 518	15 302
Jefferson township	177	19.2	704	17 027	28 598	17 416	28 834	–	12 500
Liberty township	617	12.8	954	9 981	20 852	14 710	26 364	1 603	5 537
Logan township	104	18.3	1 478	18 209	39 484	18 209	39 484	–	–
McHue township	3 405	10.8	894	20 708	28 842	25 442	33 066	4 856	10 808
Batesville city (pt.)	3	–	–	–	–	–	–	–	–
Magness township	413	37.8	548	9 092	19 780	18 749	24 603	2 930	5 386
Magness town	158	45.6	708	7 622	14 415	13 148	19 768	4 373	6 608
Marshell township	157	14.0	1 616	4 977	26 889	6 334	35 019	–	5 000
Moorefield township	1 860	22.0	1 074	26 062	31 995	29 552	34 555	7 469	13 926
Batesville city (pt.)	858	20.9	1 718	34 479	51 722	34 902	53 008	10 677	45 017
Moorefield town	160	51.9	957	18 091	27 303	21 320	28 680	6 609	40 859
Oil Trough township	674	28.0	611	14 992	20 904	17 519	22 089	4 201	9 451
Oil Trough city	208	50.5	673	11 863	18 899	14 684	22 781	2 946	7 073
Relief township	323	16.4	3 797	14 672	28 083	16 582	35 272	1 445	19 278
Rosie township	438	15.8	1 479	8 782	27 937	12 373	33 433	1 856	8 363
Ruddell township	9 712	14.7	564	18 926	21 760	25 309	28 636	8 705	11 622
Batesville city (pt.)	8 326	14.4	633	19 477	22 691	26 259	30 034	8 478	11 694
Salado township	818	11.7	1 369	15 157	25 973	17 644	28 885	4 048	21 600
Union township	336	38.7	648	12 304	18 829	18 294	26 468	4 078	7 253
Cushman town (pt.)	227	44.5	610	12 499	19 063	16 226	25 448	2 045	5 677
Washington township	866	14.3	868	13 734	21 501	14 239	25 371	8 439	20 654
White River township	756	35.1	413	20 039	24 744	21 838	27 627	2 973	7 160
Sulphur Rock town	356	43.8	378	12 849	17 035	16 419	21 445	3 029	5 921
Wycough township	369	25.7	864	21 005	24 800	21 494	25 852	917	12 317
Newark city (pt.)	13	53.8	2 990	6 780	41 705	6 780	41 705	–	–
Izard County	11 364	36.3	158	16 407	17 414	19 833	21 007	7 361	8 755
Athens township	144	17.4	7 430	10 498	19 504	8 366	26 330	–	15 000
Baker township	201	29.9	970	24 097	32 031	27 857	33 737	10 762	24 073
Horseshoe Bend city (pt.)	32	56.3	1 903	20 266	26 968	17 511	27 489	21 303	31 197
Oxford city (pt.)	3	100.0	–	–	17 500	–	–	–	17 500
Barren Fork township	476	38.7	585	10 379	15 812	15 227	22 917	3 491	5 739
Mount Pleasant town (pt.)	289	43.6	708	9 126	15 985	15 652	22 583	3 413	5 970
Big Spring township	172	20.3	3 063	14 256	26 786	15 352	28 224	332	12 390
Bryan township	348	16.7	1 229	10 761	21 739	13 177	24 128	1 310	9 252
Claiborne township	95	35.8	1 551	19 673	38 468	23 104	38 926	–	25 000
Calico Rock city (pt.)	–	–	–	–	–	–	–	–	–
Drytown township	274	38.7	605	16 545	24 355	17 036	24 981	1 640	8 898
Mount Pleasant town (pt.)	133	42.9	861	11 336	21 164	16 527	21 488	2 307	7 682

TIPSII [UPF] GPH505 CENSUS90 72583600 05/19/92 1:17 PM MACHINE: C DATA:CENSUS90S*PH5TIPSDA05. 05/06/92 10:49:08 TAPE: NONE FRAME: 269
TSF:CENSUS90*92. 05/06/92 10:50:30 UTF:CENSUS90*93. 05/06/92 10:50:30 META:CENSUS90S*PH5TABLES05. 05/06/92 11:07:49

Table 19. **Percent in Sample, Standard Error, and Confidence Bounds for Population Characteristics: 1990**—Con.

[For definitions of terms and meanings of symbols, see text]

State County County Subdivision Place	Persons		Per capita income in 1989 (dollars) —Standard error	Median income in 1989 (dollars)					
				Household		Family		Nonfamily household	
				90-percent confidence bounds		90-percent confidence bounds		90-percent confidence bounds	
	100-percent count	Percent in sample		Lower	Upper	Lower	Upper	Lower	Upper
Izard County—Con.									
Franklin township	360	38.9	611	12 434	17 886	14 581	23 894	5 588	9 937
Franklin town (pt.)	205	47.3	720	12 867	18 619	14 598	23 804	4 672	8 468
Horseshoe Bend city (pt.)	6	66.7	–	–	15 000	–	15 000	–	–
Gid township	255	21.6	536	9 995	17 169	10 857	17 495	588	21 913
Guion township	134	36.6	999	9 155	20 252	15 651	21 849	4 096	8 469
Guion town	93	46.2	836	8 139	20 328	16 024	21 892	4 082	8 485
Guthrie township	89	23.6	1 017	10 174	21 155	7 590	28 171	1 963	22 108
Jefferson township	2 310	45.9	241	17 629	19 479	20 707	22 418	10 260	12 303
Franklin town (pt.)	–	–	–	–	–	–	–	–	–
Horseshoe Bend city (pt.)	2 176	47.3	243	18 202	19 931	21 180	22 787	10 491	12 556
Lacrosse township	168	22.0	964	10 363	14 573	10 480	18 017	7 221	11 825
Lafferty township	87	17.2	1 322	6 527	21 626	7 479	28 465	138	19 949
Lunenburg township	92	19.6	4 330	4 449	50 661	11 190	80 166	698	53 780
Mill Creek township	1 880	45.3	337	15 309	17 352	20 217	23 320	5 673	7 375
Melbourne city (pt.)	1 536	46.2	359	15 192	17 587	20 554	23 603	6 014	7 806
Mount Olive township	56	23.2	889	11 283	26 003	11 283	26 003	–	–
Newburg township	550	20.0	1 346	10 946	21 896	11 990	23 022	3 207	20 295
Oxford city (pt.)	16	75.0	1 118	10 692	27 872	12 293	28 471	–	5 000
New Hope township	738	44.2	392	11 938	16 062	15 175	19 264	4 205	6 625
Oxford city (pt.)	543	47.9	360	11 897	15 689	15 093	19 635	4 219	6 823
Pleasant Hill township	244	16.4	1 216	11 778	26 512	12 468	28 532	5 226	14 779
Sage township	256	33.2	1 068	13 804	19 496	17 333	28 337	2 047	7 274
Melbourne city (pt.)	26	50.0	2 769	8 240	21 196	12 876	22 124	–	10 000
Strawberry township	195	10.8	1 118	5 259	21 163	12 806	21 845	–	5 000
Union township	1 899	38.9	393	14 915	18 318	19 616	22 751	6 307	9 617
Calico Rock city (pt.)	938	45.4	595	15 279	18 326	18 341	21 451	7 247	11 253
Pineville town	220	46.8	574	17 921	25 622	23 677	28 379	5 251	7 657
Violet Hill township	220	13.2	2 360	7 162	30 783	6 753	31 850	–	15 000
White River township	121	14.9	841	14 539	34 553	14 539	34 553	–	–
Jackson County	18 944	25.2	185	15 960	17 323	20 253	21 586	6 283	7 265
Barren township	731	16.8	857	11 357	19 449	12 472	24 728	1 831	10 670
Bateman township	77	14.3	2 184	11 308	48 879	11 308	48 879	–	–
Newport city (pt.)	–	–	–	–	–	–	–	–	–
Bird township	2 564	42.5	269	14 548	17 387	19 369	21 391	6 005	8 248
Tuckerman city (pt.)	1 998	48.8	266	13 851	16 804	19 570	21 751	5 893	7 862
Breckenridge township	617	34.5	804	12 821	18 173	14 967	19 466	5 564	12 026
Tupelo town	208	48.6	1 325	10 871	17 317	13 961	22 184	3 496	11 253
Weldon town	106	43.4	868	14 939	25 046	16 120	30 475	4 106	19 421
Bryan township	142	21.1	1 248	19 069	34 369	20 768	37 765	–	10 000
Cache township	367	13.1	2 377	10 438	25 567	11 327	27 105	5 297	9 703
Cow Lake township	518	32.6	582	12 695	20 436	16 350	23 487	3 074	10 303
Beedeville town	141	51.1	660	11 358	16 619	15 341	19 234	2 552	6 540
Glaize township	866	14.8	596	10 762	19 907	15 327	21 548	4 273	8 791
Glass township	1 172	39.1	501	14 335	18 242	16 781	20 699	5 453	9 285
Swifton city	830	47.1	518	13 823	17 764	16 691	20 501	4 209	5 994
Grubbs township	786	42.6	597	14 193	19 356	20 123	24 015	5 220	7 799
Grubbs town	528	51.7	650	11 251	17 601	18 690	23 286	4 888	7 097
Jefferson township	1 062	38.5	457	15 720	18 970	16 768	23 853	8 545	15 828
Campbell Station town	247	40.1	1 005	20 262	24 984	18 866	26 954	18 667	23 833
Diaz city (pt.)	212	54.2	869	16 797	33 854	17 042	35 458	7 699	25 755
Jacksonport town	264	46.6	531	13 063	18 227	16 515	22 463	5 858	9 561
Tuckerman city (pt.)	22	50.0	3 081	4 455	61 636	18 849	66 907	–	5 000
Richwoods township	457	28.0	758	13 878	21 215	18 033	29 161	3 831	11 983
Amagon town	108	59.3	943	10 146	14 367	14 461	34 118	4 004	10 325
Union township	9 094	17.3	396	15 476	18 194	20 990	23 832	5 787	7 272
Diaz city (pt.)	1 151	45.4	286	15 808	19 985	17 860	21 410	5 712	10 350
Newport city (pt.)	7 266	13.1	540	14 892	18 483	20 961	25 011	5 648	7 465
Village township	491	14.5	1 043	12 216	21 729	12 964	21 765	5 923	31 950
Diaz city (pt.)	–	–	–	–	–	–	–	–	–
Newport city (pt.)	193	15.5	966	5 115	16 620	4 275	15 698	–	32 500
Jefferson County	85 487	15.7	127	20 794	21 850	25 718	27 002	8 904	10 261
Barraque township	1 888	37.1	404	26 988	32 130	32 868	37 746	6 583	13 571
Redfield town	1 082	43.7	510	28 095	32 880	32 992	38 133	6 068	15 001
Bogy township	223	9.0	3 047	7 678	26 847	12 471	42 911	1 759	9 235
Bolivar township	302	14.2	1 104	15 899	22 420	17 417	27 281	5 839	17 037
Dudley Lake township	2 170	8.0	969	14 688	33 223	16 587	37 849	713	17 081
Dunnington township	537	41.2	1 121	11 777	20 267	14 969	23 543	3 396	10 479
Wabbaseka city	332	53.6	633	11 357	21 572	11 203	22 368	7 221	23 629
Jefferson township	1 682	13.6	744	23 572	32 912	25 229	33 789	5 926	24 778
Melton township	663	16.7	1 229	14 975	23 423	18 679	37 534	2 898	18 447
Niven township	2 792	10.5	793	25 976	37 946	28 180	40 589	3 042	11 859
Old River township	113	5.3	18 573	1 620	269 638	–	300 001	–	17 500
Pastoria township	328	14.3	1 235	10 112	18 072	7 304	16 661	2 064	53 232
Plum Bayou township	2 045	34.2	438	11 479	15 265	15 864	18 744	4 293	6 206
Altheimer city	972	45.0	347	9 963	13 277	13 566	20 086	3 999	6 501
Sherrill town	55	36.4	2 137	6 852	12 836	10 290	40 524	2 021	12 980
Richland township	629	14.5	2 953	11 215	21 325	12 021	25 443	299	12 177
Roberts township	484	37.2	597	19 967	30 262	23 022	31 588	5 111	9 482
Humphrey town (pt.)	370	37.6	584	16 236	23 936	18 134	24 991	4 250	21 125
Spring township	2 443	15.3	553	25 939	31 310	27 398	33 701	5 881	13 415
Talladega township	983	14.6	771	27 772	37 458	27 510	37 747	2 631	19 804
Vaugine township	57 377	14.8	159	18 379	19 972	23 577	25 361	8 819	10 350
Pine Bluff city	57 140	14.8	160	18 348	19 939	23 545	25 327	8 804	10 338
Victoria township	443	14.4	3 317	12 471	39 242	27 913	45 283	5 420	18 092
Villemont township	150	6.0	1 258	13 816	36 184	25 568	36 932	–	15 000
Washington township	8 342	15.1	360	26 073	30 109	29 900	32 848	11 665	16 888
White Hall city	3 849	15.5	523	26 413	32 055	28 357	34 795	11 004	19 062
Whiteville township	1 893	16.0	1 316	34 566	41 586	36 696	45 251	4 457	31 766
Johnson County	18 221	21.3	187	17 538	18 912	20 554	22 135	8 764	10 575
Batson township	223	18.8	1 690	11 905	30 953	11 781	31 653	–	5 000
Dickerson township	46	6.5	952	–	15 000	–	15 000	–	10 000
Grant township	1 179	39.6	342	12 839	17 489	17 977	21 852	6 528	9 588
Coal Hill city	912	41.2	380	11 743	16 603	17 701	21 713	5 916	8 252
Hickey township	380	19.2	2 398	16 278	36 556	16 013	37 563	–	20 000
Hill township	49	14.3	928	5 264	16 513	5 116	17 226	–	10 000
Horsehead township	485	16.7	1 063	15 296	23 218	15 774	23 993	–	5 000
Howell township	848	38.2	414	16 932	21 213	18 294	23 591	6 786	14 996
Knoxville city	239	48.1	766	15 129	19 565	17 164	23 425	3 325	8 537
King township	894	15.4	1 199	15 440	27 880	19 714	33 167	2 934	9 577

TIPSII [UPF] GPH505 CENSUS90 72583600 05/19/92 1:17 PM MACHINE: C DATA:CENSUS90S*PH5TIPSDA05. 05/06/92 10:49:08 TAPE: NONE FRAME: 270
TSF:CENSUS90*92. 05/06/92 10:50:30 UTF:CENSUS90*93. 05/06/92 10:50:30 META:CENSUS90S*PH5TABLES05. 05/06/92 11:07:49

Table 19. **Percent in Sample, Standard Error, and Confidence Bounds for Population Characteristics: 1990**—Con.

[For definitions of terms and meanings of symbols, see text]

State County County Subdivision Place	Persons		Per capita income in 1989 (dollars) —Standard error	Median income in 1989 (dollars)					
				Household		Family		Nonfamily household	
				90-percent confidence bounds		90-percent confidence bounds		90-percent confidence bounds	
	100-percent count	Percent in sample		Lower	Upper	Lower	Upper	Lower	Upper
Johnson County—Con.									
Lee township	184	14.1	1 232	15 570	23 091	15 570	23 091	–	–
Low Gap township	118	11.9	3 973	20 988	81 203	30 572	96 185	684	29 772
McKennon township	641	17.5	976	17 174	26 990	21 472	31 938	1 643	4 771
Mulberry township	170	17.1	1 204	11 078	23 089	10 204	19 334	9 817	40 975
Perry township	584	15.2	851	12 019	20 792	14 370	24 069	3 973	13 952
Pilot Rock township	27	14.8	2 261	–	22 500	–	22 500	–	10 000
Piney township	80	6.3	3 547	1 080	42 095	–	20 000	–	42 500
Pittsburg township	1 404	38.5	409	17 786	20 397	18 515	22 661	7 976	16 342
Lamar city (pt.)	611	46.2	446	14 606	19 067	15 693	21 440	4 465	11 293
Prairie township	868	17.7	628	16 229	28 331	15 984	28 847	10 289	32 967
Clarksville city (pt.)	167	19.8	1 385	18 744	40 320	14 678	31 269	–	42 500
Red Lick township	790	14.3	2 077	14 220	24 272	18 722	25 111	7 500	29 220
Sherman township	334	18.0	1 286	17 567	29 283	18 121	30 946	–	22 500
Spadra township	7 789	16.1	332	15 923	18 485	19 876	23 337	8 737	11 130
Clarksville city (pt.)	5 666	14.6	430	14 639	18 028	18 988	22 485	8 736	11 436
Lamar city (pt.)	157	46.5	682	12 533	21 217	21 719	27 421	5 794	8 561
Stonewall township	291	16.2	932	10 955	28 291	11 627	30 271	2 143	14 465
Ward township	837	36.7	563	17 446	20 217	20 098	23 932	8 497	15 160
Hartman city	498	46.6	729	16 784	20 232	19 753	23 479	6 646	12 217
Lafayette County	9 643	21.1	266	12 505	15 178	17 015	20 002	5 715	6 987
Baker township	2 872	11.9	639	9 537	15 683	15 584	22 749	4 703	7 131
Stamps city (pt.)	2 463	12.3	714	8 896	14 858	12 098	24 558	4 340	7 182
French township	270	11.5	2 222	7 119	21 391	9 194	29 614	5 211	9 789
Hadley township	1 364	19.9	773	15 445	21 896	20 292	25 446	5 261	12 918
Buckner city	325	38.2	674	17 287	24 378	20 498	26 753	6 540	14 350
Stamps city (pt.)	15	26.7	–	–	10 000	–	10 000	–	–
La Grange township	500	26.2	646	8 952	14 446	10 799	17 470	1 820	6 125
Lewisville city (pt.)	100	39.0	638	5 931	11 489	10 332	16 294	2 583	5 957
Mars Hill township	234	15.8	1 247	7 854	31 799	8 674	32 359	–	10 000
Roane township	1 703	24.7	361	8 833	11 604	9 378	12 653	5 564	10 879
Bradley city	585	34.5	436	6 238	11 109	10 347	16 327	3 442	5 869
Russell township	178	39.9	1 180	7 865	15 382	11 338	23 965	4 883	10 751
Steel township	1 872	33.1	454	11 935	17 963	18 735	22 744	5 003	6 600
Lewisville city (pt.)	1 324	37.7	465	12 433	19 626	20 074	24 662	5 254	7 096
Walker Creek township	650	16.8	2 008	18 238	30 935	19 739	33 482	5 090	21 109
Lawrence County	17 457	22.4	169	14 594	16 144	18 964	20 699	6 073	7 039
Annieville township	316	14.6	1 477	6 269	19 951	8 269	26 406	472	9 482
Ashland township	316	27.8	1 233	12 977	26 651	14 750	28 705	5 920	20 028
Minturn town	124	46.0	920	9 729	27 081	11 480	29 220	3 842	15 325
Black River township	475	19.6	885	12 828	18 363	17 461	36 200	2 726	10 561
Powhatan town	51	52.9	1 273	9 273	17 280	11 652	20 565	–	10 000
Black Rock township	1 190	36.9	342	13 272	17 408	17 319	23 812	5 186	6 590
Black Rock city (pt.)	736	46.2	349	10 950	14 271	14 220	18 784	4 737	6 408
Boas township	3 069	12.5	725	10 214	17 916	12 986	20 992	3 044	6 498
Hoxie city	2 676	11.6	846	8 905	14 259	11 290	20 683	2 672	5 080
Cache township	219	18.3	1 886	15 283	33 037	12 183	31 008	–	10 000
Campbell township	5 458	13.8	363	14 232	17 681	17 956	22 922	6 440	9 051
College City town	339	29.5	477	8 495	17 020	8 474	18 220	1 950	26 525
Walnut Ridge city	4 388	11.9	448	14 003	17 736	17 834	23 633	6 274	8 989
Dent township	889	45.0	428	12 700	15 711	17 076	21 610	5 627	7 367
Imboden town	616	51.6	453	12 034	14 917	17 202	22 132	5 439	6 944
Dowell township	417	19.2	813	23 829	31 747	24 856	32 027	–	5 000
Duty township	618	42.9	420	9 843	13 691	16 681	21 370	4 327	6 054
Black Rock city (pt.)	–	–	–	–	–	–	–	–	–
Portia town	521	46.1	429	10 186	14 225	15 880	20 689	5 105	6 647
Eaton township	312	22.4	707	8 110	22 457	16 910	27 777	5 751	8 270
Flat Creek township	115	10.4	1 270	11 014	34 099	11 014	34 099	–	–
Jesup township	152	13.2	1 104	5 703	22 225	5 703	22 225	–	–
Lawrence township	296	12.2	3 033	14 039	28 196	17 685	33 413	6 669	20 966
Marion township	451	32.4	523	14 693	23 624	20 347	24 922	2 291	9 112
Alicia town	157	49.7	433	9 274	13 101	10 759	14 948	4 111	8 905
Morgan township	567	42.0	770	13 417	17 241	18 493	21 638	5 082	8 016
Lynn town	299	49.5	1 174	11 049	14 936	15 583	22 111	3 913	6 903
Promised Land township	503	29.8	828	15 591	27 934	16 510	30 943	4 976	22 540
Sedgwick town	86	47.7	1 219	9 177	22 787	8 121	31 121	3 910	19 681
Reeds Creek township	838	38.2	689	12 196	16 198	15 397	20 202	3 982	6 676
Strawberry town	273	52.7	986	12 213	19 358	17 521	23 104	5 642	7 307
Richwoods township	121	14.0	1 705	9 277	33 874	7 992	34 356	–	17 500
Spring River township	348	9.5	1 247	7 178	24 165	7 178	24 165	–	–
Strawberry township	314	25.5	755	8 424	12 129	10 059	13 386	2 674	10 728
Smithville town	86	52.3	998	11 994	23 039	13 404	27 169	2 722	12 278
Thacker township	473	41.6	401	9 251	11 392	10 959	16 696	6 117	9 013
Ravenden town	330	39.7	443	7 501	10 895	8 943	13 684	5 201	7 619
Lee County	13 053	17.7	275	11 250	12 668	13 372	15 058	5 422	6 774
Big Creek township	151	15.2	784	6 449	17 859	11 428	22 716	2 355	10 381
Council township	107	27.1	751	10 961	19 564	12 344	22 882	–	12 500
Fleener township	429	17.5	1 202	10 797	20 060	11 877	24 231	5 391	10 896
Hampton township	1 142	29.5	370	11 873	14 712	14 128	17 432	4 837	9 433
Moro town	287	46.7	664	16 562	23 361	17 463	25 712	3 605	18 692
Hardy township	12	16.7	–	–	30 000	–	30 000	–	–
Independence township	7 492	12.5	525	10 975	13 403	12 489	14 802	5 215	8 595
Marianna city	5 910	11.9	578	10 620	13 351	11 872	14 747	4 844	9 409
Oak Forest township	607	15.2	957	5 757	11 301	8 700	21 856	2 397	5 715
Richland township	903	32.4	689	7 452	11 396	8 718	14 138	3 482	6 605
LaGrange town	108	55.6	587	6 310	13 161	7 682	16 109	2 691	10 886
Rondo town	283	41.3	384	5 185	7 607	5 541	12 859	3 511	5 998
St. Francis township	378	15.9	1 173	8 439	16 186	11 273	19 717	5 140	12 521
Spring Creek township	750	27.6	519	8 878	13 105	11 527	16 629	3 247	5 725
Aubrey town	204	47.5	502	9 868	16 302	14 756	19 482	2 092	4 909
Texas township	530	14.2	839	8 226	20 737	9 030	25 030	3 701	10 121
Union township	552	32.4	424	9 931	16 235	12 157	18 603	4 385	9 055
Haynes town	268	38.8	496	7 924	18 761	14 744	21 551	2 157	7 843
Lincoln County	13 690	23.0	225	17 423	19 488	21 392	24 768	5 313	7 038
Auburn township	2 137	4.3	838	2 024	129 768	–	150 000	–	47 500
Bartholomew township	868	19.4	1 449	14 165	19 542	15 194	21 426	2 427	17 616
Cane Creek township	3 613	36.6	316	17 749	20 600	23 783	27 303	6 218	8 580
Star City city	2 138	43.0	401	15 884	18 409	21 031	24 491	5 722	8 412

TIPSII [UPF] GPH505 CENSUS90 72583600 05/19/92 1:17 PM MACHINE: C DATA:CENSUS90S*PH5TIPSDA05. 05/06/92 10:49:08 TAPE: NONE FRAME: 271
TSF:CENSUS90*92. 05/06/92 10:50:30 UTF:CENSUS90*93. 05/06/92 10:50:30 META:CENSUS90S*PH5TABLES05. 05/06/92 11:07:49

Table 19. **Percent in Sample, Standard Error, and Confidence Bounds for Population Characteristics: 1990**—Con.

[For definitions of terms and meanings of symbols, see text]

State County County Subdivision Place	Persons		Per capita income in 1989 (dollars) —Standard error	Median income in 1989 (dollars)					
				Household		Family		Nonfamily household	
				90-percent confidence bounds		90-percent confidence bounds		90-percent confidence bounds	
	100-percent count	Percent in sample		Lower	Upper	Lower	Upper	Lower	Upper
Lincoln County—Con.									
Choctaw township	2 118	18.7	610	12 473	18 928	13 307	22 095	5 801	17 373
Grady city	586	47.3	796	12 201	15 599	13 816	19 392	4 302	9 242
Gould township	1 628	41.8	496	9 266	11 950	14 309	19 759	4 195	5 719
Gould city	1 470	44.1	330	9 283	12 399	14 421	19 460	3 885	5 148
Kimbrough township	124	12.1	1 468	6 987	31 243	2 358	31 964	5 596	31 913
Lone Pine township	427	16.4	980	12 272	25 934	13 457	26 327	–	5 000
Mill Creek township	315	15.2	1 501	24 167	33 770	25 788	34 638	910	14 943
Owen township	873	14.1	976	15 493	26 659	18 889	29 702	2 169	10 332
Smith township	358	15.4	1 229	12 447	35 782	20 874	37 585	488	24 659
Spring township	690	16.4	1 020	14 036	27 938	17 571	29 842	1 225	7 139
Wells Bayou township	539	12.2	2 926	10 624	28 126	16 133	32 393	1 337	20 162
Little River County	13 966	19.2	234	20 332	23 377	24 770	27 783	7 717	10 337
Arden township	374	16.3	1 178	15 265	35 221	16 186	38 155	10 461	19 539
Arkinda township	89	4.5	541	1 293	9 516	–	5 000	–	10 000
Burke township	331	11.5	1 256	21 649	33 470	22 945	39 064	861	27 070
Caney township	248	16.9	2 022	16 547	27 933	18 798	28 938	–	10 000
Cleveland township	983	36.8	520	21 508	28 077	22 491	29 848	7 395	15 019
Wilton town	449	48.8	429	13 123	19 793	17 599	21 801	6 513	9 356
Franklin township	995	9.1	1 603	18 953	34 821	19 081	40 002	8 294	47 624
Jackson township	1 824	35.7	362	13 830	17 062	17 848	22 832	4 631	7 830
Foreman city	1 267	41.4	384	12 338	15 474	15 879	19 862	4 138	6 184
Jeff Davis township	259	17.0	1 916	12 776	28 742	13 945	29 892	3 015	35 993
Jefferson township	5 885	12.8	434	19 599	26 160	22 785	29 551	7 371	12 493
Ashdown city	5 150	12.4	471	18 111	25 109	21 026	28 121	7 104	12 730
Jewell township	247	13.8	2 036	19 043	48 236	28 153	49 347	–	12 500
Johnson township	779	29.1	829	11 281	18 673	16 355	26 054	3 179	6 059
Ogden town	264	46.6	750	20 315	28 435	23 964	36 122	3 763	11 089
Lick Creek township	350	16.0	1 401	21 955	30 610	21 507	31 696	15 013	44 632
Little River township	455	34.7	615	16 771	24 593	21 740	31 502	10 303	15 463
Winthrop city	227	44.9	728	13 998	18 901	14 746	23 920	11 471	16 103
Red River township	579	11.6	2 615	9 084	38 291	30 329	46 496	2 476	6 745
Richland township	66	3.0	–	–	15 000	–	15 000	–	–
Wallace township	502	16.5	1 430	12 280	27 405	17 360	33 399	1 277	8 920
Logan County	20 557	20.6	150	18 346	19 638	21 651	23 001	7 013	8 315
Barber township	253	15.0	1 326	14 948	23 684	13 306	24 379	4 596	24 116
Blue Mountain township	200	49.5	599	10 489	15 509	12 711	16 873	5 775	10 149
Blue Mountain town	146	51.4	688	8 262	16 072	8 415	18 438	6 219	11 753
Boone township	5 444	15.3	339	15 758	19 449	20 175	23 844	5 754	8 051
Booneville city	3 804	15.7	399	13 084	17 933	18 457	21 959	5 656	7 825
Cane Creek township	353	15.6	1 057	11 750	24 000	12 754	35 036	1 796	24 501
Cauthron township	260	11.9	1 089	12 472	28 778	17 903	32 259	6 220	16 779
Clark township	1 190	30.8	719	17 710	21 552	20 774	30 147	8 201	15 691
Subiaco town	538	34.2	636	16 250	23 543	20 280	30 761	5 396	11 818
Delaware township	567	18.5	1 160	15 474	22 586	18 510	32 873	6 459	18 041
Driggs township	430	15.1	600	18 162	22 474	19 040	27 630	5 862	21 300
Ellsworth township	628	18.8	623	21 645	27 300	23 069	30 040	4 774	27 613
Johnson township	265	18.5	1 496	17 334	36 135	30 834	36 428	–	5 000
Logan township	417	17.7	824	14 896	30 682	21 792	31 624	3 139	13 561
Scranton city (pt.)	–	–	–	–	–	–	–	–	–
Mountain township	151	18.5	2 129	13 872	30 771	14 270	31 802	50	19 972
Petit Jean township	308	15.6	933	17 880	29 098	17 880	29 098	–	–
Revilee township	1 336	39.9	332	16 994	20 938	21 100	23 697	4 701	6 372
Magazine city	799	45.4	321	16 300	20 114	19 980	22 121	4 524	6 737
River township	638	38.2	445	16 614	22 539	21 886	30 032	6 958	15 183
Morrison Bluff town	84	44.0	877	16 081	32 068	16 565	31 874	366	34 818
Scranton city (pt.)	218	42.2	899	15 582	21 362	19 690	28 274	5 449	8 720
Roseville township	197	23.9	701	20 269	25 355	19 940	23 274	–	27 500
Shoal Creek township	565	16.6	975	16 304	26 413	21 751	33 654	3 194	12 605
Short Mountain township	5 150	16.7	370	14 886	18 678	20 566	23 850	6 447	9 248
Paris city	3 674	16.1	474	12 808	16 904	18 247	22 180	6 560	9 945
Six Mile township	968	35.2	404	16 447	20 023	18 846	21 459	6 061	9 153
Caulksville town	224	50.9	586	14 907	19 186	16 790	21 342	5 125	8 291
Ratcliff city	180	43.3	865	8 719	19 102	12 603	22 423	3 657	9 323
Sugar Creek township	395	15.7	847	14 111	25 254	13 684	25 955	10 205	27 329
Tomlinson township	235	13.6	1 650	10 684	19 362	10 707	32 598	1 624	14 304
Washburn township	607	18.1	859	19 636	31 193	22 517	32 488	2 843	16 282
Lonoke County	39 268	17.6	173	22 943	24 719	27 181	28 848	8 387	10 452
Butler township	1 143	12.9	934	18 854	30 944	22 106	35 538	5 122	18 668
Carlisle township	2 647	41.5	469	18 659	21 752	25 488	28 732	6 110	7 869
Carlisle city	2 253	45.2	434	17 056	20 456	24 322	27 984	5 935	7 338
Caroline township	2 176	20.1	607	24 006	31 309	30 036	33 619	3 147	6 382
Austin town (pt.)	233	45.9	1 026	9 082	17 733	16 056	28 679	4 127	7 420
Ward city (pt.)	167	26.9	1 279	14 559	26 116	17 968	26 664	5 347	9 653
Cleveland township	215	14.4	1 072	17 511	37 195	14 635	40 081	–	35 000
Crooked Creek township	859	37.0	364	13 407	19 445	16 177	21 544	3 565	10 411
Allport town	188	52.7	436	6 750	16 623	7 775	17 450	1 170	7 662
Humnoke city	311	41.2	586	11 043	18 494	16 279	24 651	3 796	10 580
Dortch township	134	13.4	465	6 419	18 564	6 184	19 353	–	15 000
Eagle township	506	11.5	2 115	14 327	33 203	21 932	37 204	4 795	11 943
Fletcher township	219	9.6	7 110	7 893	29 598	12 636	54 585	3 988	14 864
Furlow township	713	9.5	1 017	12 449	31 870	20 192	37 961	2 912	19 055
Goodrum township	1 420	12.1	769	21 130	30 074	22 665	31 128	3 649	25 994
Gray township	2 704	12.5	516	28 211	34 085	28 898	35 075	7 376	27 553
Gum Woods township	3 640	16.2	578	15 893	18 994	19 061	23 258	4 762	10 418
England city	3 351	16.5	612	16 155	19 982	19 437	23 575	4 909	10 938
Hamilton township	256	18.4	1 957	6 537	27 445	6 068	32 142	5 141	17 880
Indian Bayou township	411	34.5	1 338	14 396	20 145	15 168	24 307	2 269	15 696
Coy town	142	51.4	2 331	20 948	36 236	23 616	38 938	5 168	17 175
Isbell township	133	14.3	1 667	10 158	34 937	13 333	40 834	–	10 000
Lafayette township	278	41.0	2 408	19 289	24 416	20 522	28 258	5 607	22 779
Keo town	154	39.6	2 514	11 585	21 665	18 515	25 573	3 505	12 991
Lonoke township	4 944	15.1	575	20 108	23 781	23 433	28 962	8 223	14 855
Lonoke city	4 022	15.8	629	18 948	22 416	21 942	27 091	7 809	14 722
Magness township	1 210	12.1	1 445	17 532	31 016	17 498	32 508	4 012	19 094
Oak Grove township	2 359	12.0	1 064	27 478	36 948	31 704	39 151	6 125	19 891
Pettus township	203	9.9	1 809	4 860	36 329	22 367	37 287	–	5 000
Prairie township	334	15.0	1 107	23 667	39 812	23 085	40 609	–	35 000
Pulaski township	339	14.2	1 518	13 787	28 908	15 091	29 672	1 852	46 266
Richwoods township	243	16.9	2 417	12 100	37 038	11 020	36 881	13 370	112 822

TIPSII [UPF] GPH505 CENSUS90 72583600 05/19/92 1:17 PM MACHINE: C DATA:CENSUS90S*PH5TIPSDA05. 05/06/92 10:49:08 TAPE: NONE FRAME: 272
TSF:CENSUS90*92. 05/06/92 10:50:30 UTF:CENSUS90*93. 05/06/92 10:50:30 META:CENSUS90S*PH5TABLES05. 05/06/92 11:07:49

Table 19. **Percent in Sample, Standard Error, and Confidence Bounds for Population Characteristics: 1990**—Con.

[For definitions of terms and meanings of symbols, see text]

State County County Subdivision Place	Persons: 100-percent count	Persons: Percent in sample	Per capita income in 1989 (dollars)—Standard error	Median income in 1989 (dollars): Household, 90-percent confidence bounds: Lower	Household: Upper	Family, 90-percent confidence bounds: Lower	Family: Upper	Nonfamily household, 90-percent confidence bounds: Lower	Nonfamily household: Upper
Lonoke County—Con.									
Scott township	80	17.5	1 183	13 837	36 757	13 837	36 757	–	–
Totten township	257	11.7	1 468	6 130	32 634	6 485	33 837	899	21 527
Walls township	53	17.0	716	28 186	39 510	–	40 000	–	35 000
Ward township	1 739	38.1	397	20 407	23 482	22 670	26 237	5 882	11 022
Ward city (pt.)	1 102	48.3	464	16 589	21 049	20 524	24 082	6 024	10 469
Williams township	298	16.4	1 550	16 837	28 986	17 372	29 261	–	5 000
York township	9 755	12.4	414	24 690	28 772	28 428	32 307	8 908	15 210
Austin town (pt.)	2	–	–	–	–	–	–	–	–
Cabot city	8 319	12.7	427	24 635	28 958	28 299	33 184	8 884	15 479
Madison County	11 618	20.4	222	17 449	19 349	20 087	21 770	7 878	11 051
Alabam township	951	16.0	725	19 289	22 454	20 146	27 774	5 998	21 207
Bohannon township	331	12.4	1 182	15 395	27 729	15 395	27 631	–	–
Boston township	206	25.7	1 473	11 848	27 560	12 229	19 491	474	14 662
Bowen township	302	13.9	1 309	6 422	26 058	6 440	27 068	–	10 000
California township	897	10.6	886	12 490	23 832	20 485	30 290	2 560	8 376
Hilburn township	409	29.6	1 234	13 312	24 500	21 399	31 536	4 676	7 733
St. Paul town	88	45.5	1 053	6 732	21 678	18 185	24 726	2 059	7 299
Japton township	333	18.3	1 078	14 433	23 314	14 186	24 302	1 183	24 493
Kentucky township	216	9.3	778	3 338	7 923	2 047	25 453	701	9 800
Kings River township	566	21.2	766	10 230	19 728	9 639	20 412	6 786	35 497
Lamar township	657	13.4	534	17 725	23 618	18 717	24 654	11 812	23 519
Lincoln township	199	16.1	1 839	12 230	24 459	12 062	38 923	–	17 500
Marble township	339	15.9	1 734	8 944	20 029	13 536	22 824	1 814	18 073
Mill Creek township	491	22.8	1 475	15 214	20 829	16 163	21 550	4 116	17 115
Prairie township	1 026	18.7	829	19 537	30 763	22 824	33 109	5 331	16 412
Hindsville town	69	21.7	2 132	10 680	19 550	10 355	55 483	2 469	33 766
Purdy township	378	18.0	832	10 045	24 617	17 309	29 095	5 204	9 037
Richland township	343	15.5	888	11 432	22 545	14 257	26 261	1 744	22 759
Valley township	366	10.7	1 607	9 022	20 513	12 038	29 412	2 300	20 201
Venus township	179	8.4	689	8 465	17 152	5 586	23 185	11 184	16 809
War Eagle township	2 795	33.3	408	16 285	18 725	19 077	22 092	8 282	11 220
Huntsville city	1 605	41.3	467	14 769	17 923	18 420	21 838	7 646	10 910
Wharton Creek township	350	13.4	1 480	9 838	33 551	17 326	34 397	–	10 000
White River township	284	12.3	872	20 707	30 899	19 628	31 693	–	30 000
Marion County	12 001	25.2	225	16 660	17 996	20 091	21 400	7 722	9 484
Bearden township	52	15.4	781	13 865	21 817	13 865	21 817	–	–
Big Creek township	8	37.5	–	–	27 500	–	27 500	–	–
Big Springs township	177	24.3	5 084	13 610	41 348	14 368	50 616	–	10 000
Blythe township	572	26.4	623	10 423	20 571	15 749	24 683	5 042	6 824
Pyatt town	185	38.9	909	7 256	15 909	9 156	19 287	3 852	6 926
Buffalo township	40	15.0	2 012	15 010	34 991	15 010	34 991	–	–
Cedar Creek township	53	11.3	870	10 583	19 611	10 583	19 611	–	–
Crockett township	115	9.6	2 468	4 068	37 559	3 233	38 060	–	22 500
Crooked Creek township	309	10.7	1 614	12 330	42 390	14 580	43 751	1 416	14 381
De Soto township	215	12.1	1 581	5 238	28 618	5 595	29 196	–	30 000
Dodd City township	228	10.5	1 109	5 215	21 685	16 265	22 244	677	31 260
Franklin township	312	11.2	6 016	8 738	29 937	15 723	33 692	–	15 000
Hampton township	236	14.8	1 381	14 020	35 437	14 693	35 954	–	10 000
Independence township	185	10.8	1 062	6 318	17 485	6 318	17 485	–	–
James Creek township	1 981	38.3	441	16 691	18 382	19 350	21 705	10 488	11 970
Bull Shoals city	1 534	43.4	499	15 724	17 901	20 067	23 173	9 116	11 098
Jefferson township	45	4.4	–	–	32 500	–	32 500	–	–
Joe Burleson township	227	7.0	1 303	2 514	25 680	2 543	24 138	–	17 500
Keesee township	162	16.0	1 215	13 384	25 266	12 158	26 759	–	25 000
Keeter township	119	10.1	1 694	6 125	30 083	5 562	32 085	5 110	12 221
Liberty township	114	10.5	3 270	5 201	50 916	7 812	53 482	122	9 893
North Fork township	544	11.2	1 147	13 773	17 731	13 458	20 020	12 099	24 601
Prairie township	315	12.1	996	11 409	28 670	12 555	29 038	–	5 000
Sugarloaf township	341	10.9	1 544	11 052	29 213	11 836	43 370	2 520	13 740
Summit township	1 242	38.1	413	16 354	20 585	17 310	21 743	6 885	14 029
Summit city	480	40.6	363	9 999	14 465	13 665	16 508	3 904	6 105
Yellville city (pt.)	302	44.4	688	20 062	24 868	21 058	30 207	6 374	13 946
Union township	1 512	25.5	421	12 924	16 708	18 380	23 037	5 182	7 664
Yellville city (pt.)	879	32.5	466	12 568	17 140	19 538	24 527	6 093	8 499
Water Creek township	522	15.3	1 119	16 429	29 697	21 355	41 174	6 471	20 134
White River township	2 375	30.3	477	16 839	20 559	20 551	23 878	5 926	8 040
Flippin city	1 006	46.1	319	13 028	15 431	15 856	18 511	5 174	6 528
Miller County	38 467	13.6	199	19 279	21 198	24 291	26 379	8 312	10 163
Beech township	2 925	20.4	403	18 684	24 274	22 969	28 148	6 108	8 131
Fouke town	634	47.0	435	16 076	22 044	18 810	28 432	5 879	7 940
Cleveland township	1 998	12.7	669	22 636	29 737	24 013	31 889	2 742	9 454
Cut Off township	142	8.5	4 140	2 203	87 416	2 203	87 416	–	–
Days Creek township	972	12.1	1 288	21 201	33 377	21 834	35 867	1 026	22 192
Garland township	30 262	12.8	245	18 876	21 058	24 512	27 038	8 829	10 851
Texarkana city	22 631	13.4	279	17 893	20 176	23 638	26 839	8 980	10 915
Homan township	209	10.5	1 892	11 043	46 115	20 306	47 477	–	12 500
Red River township	524	34.9	851	10 199	15 530	11 219	18 836	3 979	10 899
Garland town	415	41.0	565	9 041	13 669	11 149	18 132	3 906	9 916
Sulphur township	1 435	12.6	654	9 835	14 760	12 835	22 966	4 620	8 903
Mississippi County	57 525	19.8	118	18 055	18 989	20 893	22 041	7 641	8 936
Big Lake township	3 635	37.2	287	14 569	17 492	19 122	20 994	4 849	5 979
Manila city	2 635	44.8	278	13 171	15 501	18 804	21 014	5 127	6 094
Bowen township	8 244	15.3	220	21 964	24 445	22 587	25 288	12 864	20 990
Blytheville city (pt.)	3 705	15.2	248	21 973	25 587	21 918	25 587	–	–
Gosnell city (pt.)	3 762	15.4	361	21 044	24 739	21 794	26 464	13 569	22 103
Burdette township	329	35.0	541	12 610	21 793	14 523	25 397	5 840	14 106
Burdette town	148	44.6	716	11 709	24 083	12 372	26 890	1 505	23 872
Canadian township	131	17.6	2 577	3 749	42 710	5 902	89 296	785	43 823
Carson township	440	30.7	546	11 263	20 874	12 483	22 540	4 838	20 105
Marie town	129	47.3	724	6 209	21 453	7 949	24 146	739	4 262
Chickasawba township	21 733	13.3	257	17 797	19 739	20 848	23 724	8 441	11 093
Blytheville city (pt.)	19 201	13.5	269	16 825	19 016	20 028	23 071	8 065	10 747
Clear Lake township	969	18.1	929	21 717	29 481	22 277	30 618	8 483	43 951
Dyess township	892	31.4	354	14 559	19 464	15 866	20 849	4 994	18 016
Dyess town	466	45.3	387	14 481	19 099	15 802	21 808	5 328	12 197
Fletcher township	1 778	38.3	529	10 918	13 926	12 089	14 666	4 606	9 521
Luxora town	1 338	43.1	277	9 534	12 636	11 685	14 050	3 975	6 336
Victoria town	110	47.3	1 032	15 346	25 731	15 346	25 731	–	–

TIPSII [UPF] GPH505 CENSUS90 72583600 05/19/92 1:17 PM MACHINE: C DATA:CENSUS90S*PH5TIPSDA05. 05/06/92 10:49:08 TAPE: NONE FRAME: 273
TSF:CENSUS90*92. 05/06/92 10:50:30 UTF:CENSUS90*93. 05/06/92 10:50:30 META:CENSUS90S*PH5TABLES05. 05/06/92 11:07:49

Table 19. **Percent in Sample, Standard Error, and Confidence Bounds for Population Characteristics: 1990**—Con.

[For definitions of terms and meanings of symbols, see text]

State County County Subdivision Place	Persons		Per capita income in 1989 (dollars) —Standard error	Median income in 1989 (dollars)					
				Household		Family		Nonfamily household	
				90-percent confidence bounds		90-percent confidence bounds		90-percent confidence bounds	
	100-percent count	Percent in sample		Lower	Upper	Lower	Upper	Lower	Upper
Mississippi County—Con.									
Golden Lake township	1 185	44.3	640	18 164	21 959	23 747	31 671	5 872	8 429
Wilson town	1 068	46.6	605	17 087	20 981	22 455	30 499	5 872	8 150
Half Moon Lake township	583	18.9	619	14 734	22 616	15 962	27 903	3 225	14 497
Gosnell city (pt.)	21	–	–	–	–	–	–	–	–
Hector township	832	26.1	560	18 360	26 336	22 950	29 410	6 399	13 781
Dell town	258	46.1	608	13 829	21 038	17 712	25 826	7 603	16 540
Hickman township	313	14.7	1 976	11 452	37 771	24 957	39 658	1 705	9 911
Little River township	1 343	14.1	979	10 268	13 909	10 902	15 662	5 100	11 206
McGavock township	961	43.1	280	13 656	16 964	15 706	18 658	7 130	11 486
Joiner city	645	47.6	336	13 962	16 923	14 405	17 753	7 075	14 492
Monroe township	10 382	16.4	355	16 236	19 542	20 645	23 388	5 902	8 867
Keiser town	805	48.1	417	18 466	22 570	22 004	25 608	6 532	10 445
Osceola city	8 930	13.5	412	15 879	20 177	20 438	23 868	6 012	10 311
Neal township	2 445	37.6	372	15 306	17 786	19 037	21 675	5 057	6 611
Leachville city	1 743	46.2	407	14 686	16 962	18 931	21 215	5 524	6 904
Pecan Point township	34	–	–	–	–	–	–	–	–
Scott township	722	26.2	602	14 312	19 196	17 359	24 866	2 555	11 304
Bassett town	199	53.3	442	12 169	17 274	13 869	22 609	3 724	12 207
Swayne township	124	21.8	259	7 749	15 597	7 749	15 597	–	–
Whitton township	450	26.9	1 002	14 024	20 095	15 863	19 572	5 048	55 387
Birdsong town	104	42.3	1 601	6 110	9 420	6 178	15 329	4 177	12 912
Monroe County	11 333	21.2	235	12 393	14 998	16 762	19 208	6 207	7 888
Brinkley township	4 649	11.1	539	11 549	16 014	15 205	20 013	5 386	10 099
Brinkley city (pt.)	4 232	11.4	440	11 059	15 394	12 805	19 134	5 289	10 071
Brown township	2	–	–	–	–	–	–	–	–
Cache township	2 361	42.0	310	11 751	13 833	15 641	19 776	6 831	8 710
Clarendon city	2 072	44.7	294	11 494	13 674	15 632	19 657	6 596	8 302
Cleburne township	117	12.0	2 762	2 435	34 418	11 423	36 255	261	4 740
Cypress Ridge township	414	10.9	1 231	11 838	28 486	12 281	32 829	1 072	26 496
Dixon township	364	13.5	2 534	4 356	21 740	5 195	26 529	902	21 374
Brinkley city (pt.)	2	–	–	–	–	–	–	–	–
Duncan township	1 245	28.2	373	11 256	15 381	11 792	17 281	4 726	12 185
Holly Grove town	675	39.0	447	11 407	15 468	12 113	18 292	6 106	13 029
Greenfield township	344	38.1	565	10 291	15 334	11 019	16 111	3 791	30 605
Fargo town	140	43.6	742	6 746	15 455	6 827	16 522	–	5 000
Hindman township	171	8.8	1 558	4 186	20 258	9 015	35 342	486	19 454
Jackson township	255	14.9	3 976	5 590	26 843	7 681	45 536	2 244	8 762
Keevil township	282	17.0	1 090	6 033	16 519	6 774	19 207	877	9 187
Montgomery township	97	6.2	1 733	1 297	18 704	–	20 000	–	17 500
Pine Ridge township	131	13.7	3 024	10 260	19 091	10 937	64 558	2 529	16 362
Raymond township	140	21.4	1 812	4 362	34 184	4 908	48 364	224	17 203
Richland township	258	13.6	1 818	15 158	31 305	21 677	51 571	1 038	16 917
Brinkley city (pt.)	–	–	–	–	–	–	–	–	–
Roc Roe township	392	24.5	995	11 962	25 138	20 180	31 356	7 689	12 228
Roe town	135	44.4	1 551	14 848	31 851	30 008	43 314	7 653	14 154
Smalley township	111	9.9	5 630	10 016	80 428	5 988	72 442	–	100 000
Montgomery County	7 841	23.6	240	15 704	17 302	18 536	20 593	6 516	8 298
Big Fork township	133	14.3	943	9 248	22 503	7 184	17 351	–	25 000
Caddo township	292	36.0	659	9 996	19 267	14 866	21 080	4 310	11 940
Black Springs town	97	54.6	724	14 492	19 004	16 041	21 946	2 752	15 666
Caney township	527	16.5	840	12 501	23 592	13 805	24 999	5 432	9 568
Center township	817	13.2	1 079	17 621	27 077	18 691	30 895	7 372	21 086
Gap township	525	20.2	1 561	16 939	24 778	17 273	26 298	4 294	26 340
Leverney township	249	13.7	1 334	5 745	20 349	9 546	31 419	1 505	10 996
Mazarn township	171	10.5	1 199	5 032	21 947	9 584	25 810	276	4 725
Ouachita township	461	14.5	1 453	10 226	18 016	11 014	19 392	782	15 939
Parks township	279	14.0	1 261	10 910	23 722	13 131	40 205	724	11 913
Pencil Bluff township	323	15.8	781	7 909	12 553	10 362	19 332	5 276	11 372
Polk township	710	31.5	503	16 558	21 542	20 144	24 569	6 276	13 698
Oden town	126	52.4	984	9 578	22 876	18 759	27 245	2 306	7 840
South Fork township	1 853	33.7	462	16 378	19 238	20 538	25 163	6 331	9 262
Mount Ida city	775	42.3	631	13 322	20 050	21 933	26 356	5 167	6 240
Sulphur township	350	15.4	1 310	12 394	26 455	16 827	28 750	4 809	8 658
Walnut township	463	15.1	623	11 572	16 365	11 713	16 618	3 496	16 677
Womble township	688	35.3	565	10 288	15 333	14 314	19 436	5 238	7 165
Norman town	382	49.7	374	10 214	13 882	14 541	17 661	5 241	6 639
Nevada County	10 101	19.3	339	17 707	20 102	21 284	23 716	7 486	9 959
Alabama township	372	15.3	3 015	8 203	19 997	10 298	22 933	1 794	16 744
Albany township	536	14.9	1 462	11 198	22 067	15 115	28 535	3 636	12 182
Boughton township	417	12.7	1 513	11 135	36 722	30 244	47 838	5 271	20 251
Caney township	510	44.9	324	17 097	20 056	18 707	23 163	5 915	9 689
Cale town	70	55.7	631	17 608	24 392	18 054	25 558	12 919	21 872
Rosston town	262	40.1	484	16 094	19 718	17 257	21 133	5 518	9 641
Emmet township	608	41.4	585	17 348	22 210	20 078	30 782	10 048	18 629
Emmet city (pt.)	442	45.2	464	15 153	20 215	17 832	23 836	8 570	12 401
Georgia township	202	23.8	903	10 083	17 110	11 468	21 331	202	4 799
Jackson township	279	15.4	633	13 145	21 682	14 657	22 388	–	5 000
Leake township	159	16.4	1 208	3 288	14 365	4 155	25 427	–	5 000
Missouri township	4 847	11.9	758	18 072	22 289	21 747	26 740	7 548	12 320
Prescott city	3 673	11.7	932	15 610	19 935	19 388	24 393	7 226	12 301
Parker township	622	31.2	784	18 833	24 173	20 969	27 597	6 510	20 069
Bodcaw town	161	51.6	799	14 632	23 226	18 451	24 406	4 685	12 815
Redland township	468	15.0	1 349	11 568	28 155	24 011	41 893	5 806	16 432
Taylor township	737	26.3	986	11 911	18 726	15 926	20 660	3 767	6 870
Willisville town	196	43.9	691	14 119	21 006	17 800	22 401	2 573	21 070
Union township	344	37.5	621	8 718	15 744	10 351	20 921	5 209	12 416
Bluff City town	227	42.3	605	8 992	17 212	10 868	20 503	3 837	12 326
Reader town (pt.)	6	–	–	–	–	–	–	–	–
Newton County	7 666	17.5	291	14 073	16 332	16 805	19 070	4 266	5 962
Big Creek township	315	14.0	1 023	5 318	15 918	5 510	20 954	656	16 763
Boston township	111	14.4	1 605	2 225	24 498	2 484	30 017	–	5 000
Dogpatch township	608	17.4	933	12 264	22 189	15 242	23 583	1 661	30 721
Grove township	747	28.4	452	14 834	19 165	14 976	21 044	5 257	15 903
Western Grove town	415	38.3	499	14 225	18 719	15 850	20 757	4 236	9 837
Hasty township	219	12.8	1 591	7 735	38 027	11 189	38 915	–	10 000
Hickory Grove township	130	11.5	1 178	1 273	25 319	1 048	26 453	–	5 000
Hudson township	333	13.8	949	5 240	10 940	5 729	13 486	1 557	12 666

TIPSII [UPF] GPH505 CENSUS90 72583600 05/19/92 1:17 PM MACHINE: C DATA:CENSUS90S*PH5TIPSDA05. 05/06/92 10:49:08 TAPE: NONE FRAME: 274
TSF:CENSUS90*92. 05/06/92 10:50:30 UTF:CENSUS90*93. 05/06/92 10:50:30 META:CENSUS90S*PH5TABLES05. 05/06/92 11:07:49

Table 19. **Percent in Sample, Standard Error, and Confidence Bounds for Population Characteristics: 1990**—Con.

[For definitions of terms and meanings of symbols, see text]

State County County Subdivision Place	Persons: 100-percent count	Persons: Percent in sample	Per capita income in 1989 (dollars) —Standard error	Median income in 1989 (dollars): Household, 90-percent confidence bounds: Lower	Household: Upper	Family, 90-percent confidence bounds: Lower	Family: Upper	Nonfamily household, 90-percent confidence bounds: Lower	Nonfamily household: Upper
Newton County—Con.									
Jackson township	1 369	23.1	568	14 488	19 834	19 884	23 763	4 431	8 728
Jasper city	332	36.4	936	14 486	22 250	21 621	31 934	7 268	14 438
Jefferson township	321	15.6	3 372	12 495	18 557	14 714	19 771	780	16 331
Jones township	24	–	–	–	–	–	–	–	–
Kentucky township	34	–	–	–	–	–	–	–	–
Lincoln township	203	14.3	1 333	9 776	25 480	13 744	26 798	392	26 913
Low Gap township	263	15.2	896	17 665	30 343	18 205	22 087	–	5 000
Murray township	185	11.4	6 585	20 037	44 606	20 999	64 943	–	37 500
Osage township	268	17.5	1 392	7 040	40 717	35 943	42 368	1 085	8 916
Pleasant Hill township	428	17.8	786	5 673	14 186	8 807	20 085	1 613	4 979
Plumlee township	233	12.4	745	11 599	16 355	12 953	17 290	–	12 500
Polk township	237	13.1	1 188	10 476	21 144	11 495	22 309	–	10 000
Ponca township	167	14.4	2 849	6 974	34 105	6 974	34 105	–	–
Prairie township	186	7.0	1 459	6 870	28 598	8 349	32 851	–	30 000
Richland township	350	14.0	718	5 838	13 217	7 742	18 521	52	9 877
Van Buren township	151	19.2	1 930	6 664	18 982	7 709	19 534	–	5 000
White township	784	15.6	522	12 689	18 822	13 354	21 054	4 836	17 768
Ouachita County	30 574	16.0	194	20 113	21 998	25 782	27 822	7 071	8 583
Behestian township	320	17.8	765	6 105	25 799	6 679	26 420	–	5 000
Bradley township	1 871	28.2	422	25 543	29 809	28 644	34 526	9 376	20 077
East Camden town	783	42.9	467	25 881	31 742	30 681	37 624	7 910	18 016
Bragg township	418	13.6	1 329	23 181	34 298	24 276	34 582	–	5 000
Bridge Creek township	726	15.6	1 093	24 914	35 962	24 827	36 820	–	27 500
Carroll township	262	9.2	1 472	14 606	39 604	14 606	39 604	–	–
Cleveland township	278	14.4	1 086	28 983	37 200	28 983	37 200	–	–
Ecore Fabre township	11 758	11.0	478	16 438	20 291	23 607	28 757	5 984	8 079
Camden city (pt.)	10 185	10.8	492	15 652	19 451	23 140	27 640	6 075	8 453
Freeo township	310	11.0	1 213	8 129	25 080	7 066	35 184	345	12 443
Jefferson township	246	15.9	1 743	10 855	23 593	10 236	23 813	1 842	26 886
Lafayette township	6 837	14.0	418	22 927	27 370	28 317	33 224	8 082	12 586
Camden city (pt.)	4 195	14.8	561	21 843	27 117	27 681	34 644	7 984	12 515
Liberty township	154	20.1	827	8 102	27 172	6 705	29 085	–	15 000
Marion township	913	10.7	1 020	18 384	26 392	21 007	28 721	1 399	7 698
Red Hill township	1 059	18.5	721	11 465	16 392	17 125	28 625	6 327	10 829
Chidester city	489	14.9	843	11 658	23 256	14 554	30 029	6 250	11 656
Reader town (pt.)	50	62.0	1 579	10 678	30 310	14 728	43 397	6 265	12 231
River township	37	–	–	–	–	–	–	–	–
Smackover township	1 747	40.4	368	13 259	16 486	16 265	21 047	6 297	9 027
Stephens city	1 137	48.8	411	14 904	18 576	19 166	23 473	7 155	10 018
Union township	1 667	26.4	401	14 248	20 644	20 408	25 087	5 650	9 719
Bearden city	1 021	33.7	404	13 751	20 351	16 208	22 253	6 678	12 691
Valley township	1 030	9.5	807	16 777	33 627	19 813	36 505	5 018	14 189
Washington township	941	21.6	560	14 666	21 860	20 945	30 451	4 602	10 785
Louann town	158	39.2	648	15 519	25 743	18 935	28 210	3 748	16 876
Perry County	7 969	28.0	242	16 683	18 599	20 605	22 987	6 670	8 858
Aplin township	255	12.9	2 506	10 914	26 328	10 890	26 597	–	27 500
Casa township	482	35.3	1 417	16 053	24 105	20 579	27 798	3 041	7 131
Casa town	200	55.0	776	14 391	23 338	19 034	25 341	2 868	7 406
Cherry Hill township	196	20.9	3 008	14 347	24 186	14 485	23 650	1 576	29 550
Fourche Lafave township	1 492	41.4	441	14 541	17 600	19 787	24 051	5 688	7 618
Perryville city	1 141	42.2	508	13 754	17 555	20 455	24 318	5 670	7 273
Houston township	645	32.9	518	15 700	22 678	19 526	25 283	7 607	12 808
Houston town	149	38.3	1 028	13 099	24 577	15 999	31 501	6 583	14 218
Kenney township	88	20.5	1 145	8 950	30 003	11 312	30 969	–	10 000
Lake township	480	31.7	648	12 090	18 451	17 475	24 242	4 711	10 206
Perry town	228	51.8	652	12 052	21 075	15 244	26 504	5 521	11 710
Maumelle township	403	14.9	1 044	15 710	29 574	21 977	35 210	2 605	13 862
New Tennessee township	160	8.1	721	13 060	22 298	13 541	22 787	–	10 000
Perry township	685	40.6	426	15 957	19 344	18 453	24 084	4 096	12 470
Bigelow town	340	43.5	576	12 134	17 555	14 651	22 908	2 504	4 770
Fourche town	55	49.1	1 371	16 197	23 404	17 893	24 738	5 444	9 556
Petit Jean township	382	37.4	951	16 170	21 440	18 674	27 213	4 427	12 192
Adona town	146	41.1	902	14 631	24 536	17 166	28 336	8 304	15 635
Rankin township	1 042	17.4	868	12 291	15 397	13 822	18 830	5 339	10 743
Rose Creek township	233	25.3	1 335	12 182	19 582	15 547	24 250	3 870	12 097
Tyler township	243	18.5	2 808	13 335	26 055	13 560	27 804	–	20 000
Union township	480	16.9	1 016	15 651	25 225	21 050	27 271	2 362	25 937
Union Valley township	260	19.2	787	18 466	27 209	22 725	30 910	9 936	15 848
Wye township	443	17.4	1 221	17 117	30 132	21 103	35 392	1 206	19 297
Phillips County	28 838	16.8	161	12 327	13 892	15 545	16 973	5 535	6 517
Big Creek township	691	10.1	1 175	7 553	15 104	7 042	16 983	2 823	14 073
Cleburne township	601	9.8	1 209	11 951	29 423	12 140	34 140	1 291	16 935
Cleveland township	261	13.0	2 274	5 070	17 120	6 091	40 896	935	18 443
Cypress township	220	8.2	1 159	5 107	17 672	3 164	33 221	841	14 640
Hickory Ridge township	1 954	36.5	329	12 656	16 296	16 925	21 171	5 860	7 778
Marvell city	1 545	43.0	328	11 904	15 338	17 077	20 484	5 285	6 928
Hicksville township	298	8.4	1 059	3 643	13 699	5 437	27 549	485	8 601
Hornor township	11 801	13.2	268	13 217	15 876	16 096	18 614	5 575	7 307
Helena city (pt.)	64	14.1	14 032	33 248	192 221	33 248	192 221	–	–
West Helena city (pt.)	9 693	13.3	267	13 526	16 241	16 286	19 302	6 001	8 113
Lake township	70	15.7	4 438	793	72 283	793	72 283	–	–
Marion township	775	10.3	532	6 405	17 800	7 342	20 114	1 836	6 982
Mooney township	560	14.6	825	4 104	11 755	5 178	20 837	1 852	10 106
St. Francis township	7 657	14.7	437	10 771	13 882	13 236	17 308	4 770	7 393
Helena city (pt.)	7 427	14.7	447	10 438	13 556	12 732	17 357	4 770	7 391
West Helena city (pt.)	2	–	–	–	–	–	–	–	–
Spring Creek township	1 651	20.4	396	14 794	20 320	18 142	24 435	4 184	11 065
Lake View town (pt.)	–	–	–	–	–	–	–	–	–
Lexa city	295	49.2	529	16 165	19 243	18 631	26 236	3 781	10 975
Tappan township	2 299	31.6	321	8 821	11 244	11 284	14 051	4 026	5 643
Elaine city	846	45.6	524	8 617	11 662	11 021	15 744	4 057	6 419
Lake View town (pt.)	526	38.6	236	5 574	8 509	7 236	11 384	2 919	5 144
Pike County	10 086	28.4	230	18 117	20 210	21 799	23 390	6 153	7 541
Antoine township	638	15.4	1 593	15 222	26 963	19 372	36 069	3 674	8 891
Brewer township	232	17.7	1 258	16 730	32 308	20 644	33 648	–	15 000
Clark township	2 636	32.3	358	15 002	17 821	18 321	21 532	5 355	7 387
Glenwood town	1 354	43.7	391	12 706	14 843	15 703	20 789	6 484	8 650
Eagle township	231	14.7	1 176	8 288	21 337	15 671	22 111	–	10 000

TIPSII [UPF] GPH505 CENSUS90 72583600 05/19/92 1:17 PM MACHINE: C DATA:CENSUS90S*PH5TIPSDA05. 05/06/92 10:49:08 TAPE: NONE FRAME: 275
TSF:CENSUS90*92. 05/06/92 10:50:30 UTF:CENSUS90*93. 05/06/92 10:50:30 META:CENSUS90S*PH5TABLES05. 05/06/92 11:07:49

Table 19. **Percent in Sample, Standard Error, and Confidence Bounds for Population Characteristics: 1990**—Con.

[For definitions of terms and meanings of symbols, see text]

State County County Subdivision Place	Persons		Per capita income in 1989 (dollars) —Standard error	Median income in 1989 (dollars)					
				Household		Family		Nonfamily household	
				90-percent confidence bounds		90-percent confidence bounds		90-percent confidence bounds	
	100-percent count	Percent in sample		Lower	Upper	Lower	Upper	Lower	Upper
Pike County—Con.									
Missouri township	773	36.0	686	14 999	20 531	20 351	23 830	3 985	6 496
Delight city	311	45.3	1 081	12 264	19 204	17 106	25 109	4 992	8 764
Mountain township	224	12.1	1 385	20 225	29 918	21 774	34 612	–	10 000
Muddy Fork township	222	9.9	1 801	10 135	29 780	10 865	43 703	–	12 500
Pike City township	198	12.6	1 916	6 344	27 436	6 884	30 592	1 273	31 784
Saline township	423	13.5	1 756	10 763	22 364	16 485	28 472	3 716	16 132
Self Creek township	667	23.4	982	16 595	25 365	20 143	27 673	3 935	19 684
Daisy town	122	46.7	736	14 724	22 159	20 038	26 081	4 518	12 983
Thompson township	2 528	37.7	449	17 855	21 262	22 874	25 211	6 139	8 438
Murfreesboro city	1 542	43.8	581	15 801	19 151	21 218	24 988	6 220	8 883
White township	622	15.0	1 332	16 116	23 350	17 154	23 990	8 199	26 919
Wolf Creek township	692	32.4	782	21 252	26 041	23 960	27 343	5 507	11 615
Antoine town	160	50.0	2 020	12 486	27 555	22 429	33 528	3 556	7 660
Poinsett County	24 664	22.9	162	16 222	17 493	19 920	21 337	6 058	7 106
Bolivar township	3 956	31.2	359	17 758	19 721	20 356	22 659	6 467	10 050
Harrisburg city	1 943	45.2	384	16 430	18 787	19 477	21 799	6 734	10 492
Dobson township	269	17.5	1 747	10 825	30 004	10 825	30 004	–	–
Greenfield township	1 094	14.1	1 564	16 096	27 332	20 833	30 765	5 577	16 797
Greenwood township	2 599	37.9	337	11 872	13 860	14 828	18 014	4 514	6 357
Lepanto city	2 033	41.6	368	12 969	14 878	16 311	20 664	4 594	6 411
Little River township	4 568	15.4	386	11 702	15 817	15 649	20 582	4 477	6 818
Marked Tree city	3 100	16.1	481	10 707	14 856	14 468	21 389	3 893	6 696
Lunsford township	499	18.0	523	9 542	16 534	12 923	19 077	5 446	13 358
Owen township	907	30.5	825	16 438	21 467	19 030	26 502	4 280	7 571
Fisher town	245	46.9	848	12 429	18 469	17 211	21 683	5 579	9 208
Waldenburg town	103	39.8	662	7 693	16 743	9 240	19 741	2 306	8 980
Scott township	911	9.3	1 618	13 610	22 446	16 553	26 133	3 507	15 769
Tyronza township	1 230	37.1	560	17 851	21 509	20 101	25 691	4 908	11 573
Tyronza town	858	44.9	637	17 372	21 423	19 798	25 337	7 244	12 399
West Prairie township	951	37.5	734	20 457	24 250	22 351	26 837	6 572	12 823
Weiner city	655	46.7	617	18 331	21 452	20 858	25 917	5 288	9 143
Willis township	7 680	16.4	309	15 609	18 291	19 480	22 594	5 633	7 474
Trumann city	6 304	15.9	289	14 791	17 281	18 502	22 494	5 540	7 330
Polk County	17 347	20.0	185	17 070	18 545	20 619	21 993	6 907	8 139
Acorn township	1 167	12.5	721	15 544	21 382	16 831	23 847	5 059	13 818
Mena city (pt.)	66	15.2	1 816	2 263	21 444	1 213	21 894	–	22 500
Big Fork township	185	17.3	921	7 042	21 408	7 042	21 408	–	–
Cedar township	105	12.4	5 790	4 045	40 688	2 637	40 523	802	121 662
Center township	6 441	13.7	433	16 084	18 868	20 714	24 826	6 082	7 635
Mena city (pt.)	5 341	13.5	481	14 765	18 310	19 548	24 194	6 008	7 700
Cove township	1 253	31.8	382	15 911	19 750	19 552	22 718	5 834	10 068
Hatfield town	414	41.5	383	11 135	14 253	13 520	20 881	5 874	9 742
Eagle township	496	13.9	652	12 453	21 129	14 355	23 694	5 175	15 097
Faulkner township	4	–	–	–	–	–	–	–	–
Freedom township	420	13.8	1 541	16 046	33 572	20 567	36 356	4 643	42 679
Fulton township	572	14.2	1 119	15 456	30 239	16 429	30 482	5 930	88 585
Gap Springs township	91	11.0	1 057	806	22 155	806	22 155	–	–
Mill Creek township	157	14.0	1 067	10 455	22 004	11 235	25 035	–	5 000
Mountain township	523	15.5	1 418	16 820	25 500	17 070	27 934	5 762	21 619
Ouachita township	673	17.8	858	13 839	21 660	15 996	22 413	5 123	12 644
Ozark township	2 024	39.1	319	17 278	21 091	22 401	26 330	5 766	8 139
Grannis town	507	51.1	495	15 478	20 389	18 811	25 618	6 926	11 604
Wickes town	570	47.5	414	11 546	15 272	14 444	23 333	5 613	8 920
Potter township	1 301	13.8	527	15 474	21 301	15 783	24 183	8 427	19 087
Mena city (pt.)	68	7.4	1 755	5 475	31 666	–	32 500	5 070	17 409
Rich Mountain township	109	10.1	2 400	3 805	35 326	925	36 972	–	12 500
White township	1 826	31.3	482	14 999	17 564	17 043	20 664	5 677	9 151
Cove town	346	43.6	411	9 185	13 680	12 870	17 093	5 302	8 610
Vandervoort town	111	49.5	655	6 133	17 171	8 776	20 572	1 285	30 894
Pope County	45 883	17.1	160	21 655	23 015	25 636	26 938	9 978	11 329
Bayliss township	600	15.3	828	16 314	23 582	18 379	24 836	1 439	8 562
Burnett township	296	15.2	1 694	8 506	48 671	8 506	48 671	–	–
Center township	419	12.4	1 474	12 171	29 124	13 548	30 592	–	12 500
Clark township	2 396	28.6	546	24 936	29 308	27 550	32 029	15 624	22 084
London city	825	45.7	793	18 504	23 760	23 814	28 783	7 408	12 113
Convenience township	845	17.5	803	15 193	26 145	19 542	27 127	3 054	8 691
Dover township	3 809	27.1	391	20 154	24 326	24 427	27 753	5 773	8 639
Dover city	1 055	43.4	534	14 050	18 064	18 985	23 437	5 522	7 926
Freeman township	141	13.5	687	4 524	11 372	6 133	12 317	516	11 779
Galla township	2 494	28.2	389	21 754	25 112	23 946	28 126	7 193	12 020
Pottsville town	984	38.3	416	20 323	23 330	23 084	26 652	6 885	11 230
Russellville city (pt.)	413	18.6	911	17 567	28 945	14 574	30 084	2 327	35 561
Griffin township	756	14.2	782	8 922	18 512	11 739	26 098	5 045	8 134
Gum Log township	775	17.5	993	19 455	27 366	19 029	25 997	6 111	50 595
Illinois township	22 822	12.8	289	21 582	23 945	26 490	29 487	10 692	12 544
Russellville city (pt.)	20 847	12.9	303	21 728	24 120	26 684	30 105	10 756	12 601
Jackson township	1 061	37.8	706	15 788	21 966	18 970	26 512	5 525	13 032
Hector town	478	46.7	508	17 139	23 150	19 747	26 190	3 662	16 174
Liberty township	712	17.0	1 768	16 967	25 215	17 577	25 927	1 196	8 605
Martin township	1 278	14.6	741	15 364	19 969	17 035	24 196	4 062	15 690
Moreland township	639	14.6	1 186	15 015	23 935	20 200	27 916	4 453	22 921
Phoenix township	283	12.0	1 687	15 701	25 580	15 890	35 313	–	20 000
Smyrna township	150	18.7	1 808	10 476	34 194	10 954	39 237	5 454	14 542
Valley township	2 347	16.5	759	28 116	36 318	28 724	39 913	10 094	18 099
Wilson township	4 060	16.4	449	16 262	21 229	21 197	26 080	5 420	8 540
Atkins city	2 834	16.2	580	14 268	20 428	18 965	24 689	5 035	7 823
Prairie County	9 518	33.2	195	16 383	17 963	20 892	22 424	6 703	8 171
Belcher township	118	17.8	2 369	8 873	33 916	8 873	33 916	–	–
Bullard township	175	11.4	1 905	11 240	29 627	11 781	46 141	7 221	31 094
Calhoun township	348	16.1	1 364	13 483	22 286	15 275	30 559	1 160	16 051
Center township	455	17.1	847	17 033	25 398	20 464	26 048	–	5 000
Des Arc township	242	15.7	849	5 592	16 115	7 010	20 161	–	5 000
Hazen township	2 102	41.0	356	17 334	21 194	21 932	25 960	6 815	10 091
Hazen city	1 668	46.1	359	17 403	20 646	20 732	24 850	7 258	11 274
Hickory Plain township	522	18.4	1 340	14 388	29 162	16 054	32 869	1 987	15 679
Lower Surrounded Hill township	791	38.2	380	12 939	16 655	16 001	23 024	5 085	10 693
Fredonia (Biscoe) town	484	49.4	388	12 942	16 504	15 202	19 354	5 730	9 159

TIPSII [UPF] GPH505 CENSUS90 72583600 05/19/92 1:17 PM MACHINE: C DATA:CENSUS90S*PH5TIPSDA05. 05/06/92 10:49:08 TAPE: NONE FRAME: 276
TSF:CENSUS90*92. 05/06/92 10:50:30 UTF:CENSUS90*93. 05/06/92 10:50:30 META:CENSUS90S*PH5TABLES05. 05/06/92 11:07:49

Table 19. **Percent in Sample, Standard Error, and Confidence Bounds for Population Characteristics: 1990**—Con.

[For definitions of terms and meanings of symbols, see text]

State County County Subdivision Place	Persons: 100-percent count	Persons: Percent in sample	Per capita income in 1989 (dollars) —Standard error	Median income in 1989 (dollars): Household, 90-percent confidence bounds: Lower	Household: Upper	Family, 90-percent confidence bounds: Lower	Family: Upper	Nonfamily household, 90-percent confidence bounds: Lower	Nonfamily household: Upper
Prairie County—Con.									
Roc Roe township	493	30.0	1 801	20 398	27 302	24 387	35 299	10 072	15 581
Ulm town	193	47.7	933	14 980	28 150	28 038	37 570	6 111	10 847
Tyler township	292	13.0	1 261	11 378	30 684	11 385	31 371	6 892	43 752
Union township	67	13.4	1 207	6 525	23 754	15 458	24 618	–	10 000
Upper Surrounded Hill township	99	7.1	741	2 323	13 645	5 232	14 526	–	5 000
Watensaw township	1 299	37.1	469	13 356	16 807	16 925	22 780	5 149	6 632
De Valls Bluff town	702	49.1	536	9 891	13 554	13 866	16 967	4 046	5 612
White River township	2 515	40.0	309	15 115	17 972	19 321	21 929	6 338	8 333
Des Arc city	2 001	44.5	315	15 070	17 671	20 100	22 529	5 707	7 048
Pulaski County	349 660	12.7	91	26 591	27 175	32 229	33 136	15 909	16 624
Big Rock township	203 366	12.7	132	26 407	27 147	32 619	34 090	16 594	17 460
Alexander town	201	40.3	460	11 249	15 280	12 255	17 276	6 119	11 781
Cammack Village city	828	46.4	865	31 348	34 968	35 329	41 458	17 727	26 727
Little Rock city	175 795	12.3	148	26 484	27 293	33 466	35 190	16 918	17 931
Parkers-Iron Springs CDP	3 611	13.2	600	25 748	30 623	28 452	32 914	8 629	16 521
Wrightsville city	1 062	30.3	383	10 431	14 708	12 596	19 768	5 004	8 428
Hill township	146 294	12.7	115	26 575	27 529	31 475	32 559	14 069	15 319
Gibson CDP	4 288	15.9	482	31 344	35 662	32 630	36 871	7 262	24 923
Gravel Ridge CDP	3 846	13.0	467	27 442	35 522	32 090	39 272	10 198	13 394
Jacksonville city	29 101	13.4	184	24 052	25 927	26 838	30 104	14 397	16 597
Maumelle city	6 714	11.6	867	43 068	47 505	46 362	51 081	9 493	26 410
North Little Rock city	61 741	12.0	190	23 183	24 733	29 162	31 224	12 921	14 617
Sherwood city	18 893	12.8	352	35 450	37 977	38 336	41 198	20 923	24 770
Randolph County	16 558	16.2	246	15 782	17 639	19 102	21 045	5 650	6 774
Baker township	43	14.0	2 984	5 524	32 170	5 524	32 170	–	–
Bristow township	308	11.7	1 080	6 662	20 475	10 210	21 442	–	10 000
Butler township	59	20.3	1 304	6 108	23 755	10 158	24 822	–	10 000
Columbia township	853	17.6	704	16 548	24 708	19 736	26 472	1 701	6 597
Current River township	502	35.9	545	13 617	19 277	16 692	23 639	5 369	8 122
Biggers town	337	43.3	506	12 619	18 246	16 646	22 512	5 359	7 200
Davidson township	213	9.4	1 671	6 790	30 931	5 439	30 173	5 103	34 919
Demun township	7 241	11.6	534	15 176	18 338	19 054	23 191	5 662	8 118
Pocahontas city	6 151	11.3	539	14 501	17 741	18 289	22 971	5 641	8 100
Eleven Points township	236	10.6	1 171	20 474	34 304	20 252	34 304	–	–
Elm Store township	70	7.1	1 702	5 262	18 751	–	20 000	5 285	9 715
Foster township	462	13.2	757	16 269	26 890	16 269	26 890	–	–
Ingram township	220	17.7	1 135	7 433	26 352	6 972	26 824	–	27 500
Jackson township	150	12.7	967	8 281	18 438	8 932	20 900	5 022	12 466
Janes Creek township	580	30.5	495	9 145	12 485	11 834	17 131	3 723	6 255
Ravenden Springs town	131	45.0	789	5 853	8 573	7 343	15 131	4 200	5 874
Little Black township	561	11.2	1 143	10 968	23 508	11 570	24 462	5 126	37 160
O'Kean township	420	31.4	660	14 064	21 962	16 718	24 272	2 125	7 578
O'Kean town	250	38.8	634	11 761	18 295	15 835	23 054	2 115	5 178
Reyno township	558	42.1	440	12 853	15 075	14 932	19 118	5 090	6 510
Reyno town	467	47.3	457	13 841	17 397	16 957	21 437	4 109	6 183
Richardson township	662	38.7	972	9 088	14 116	13 931	23 777	3 658	5 687
Maynard town (pt.)	327	45.6	598	8 108	12 319	13 251	22 243	3 837	5 789
Roanoke township	1 119	11.8	698	17 653	26 860	18 749	28 931	1 350	15 476
Running Lake township	92	12.0	2 381	2 214	35 840	5 458	36 972	–	5 000
Shiloh township	776	13.0	1 980	14 860	25 438	15 724	27 030	1 484	16 573
Siloam township	393	22.9	998	13 705	23 716	15 385	26 288	1 868	22 793
Maynard town (pt.)	27	51.9	2 688	13 280	42 661	13 280	42 661	–	–
Spring River township	261	11.9	678	11 842	23 460	11 178	24 786	–	20 000
Union township	103	2.9	814	346	9 363	–	–	346	9 363
Warm Springs township	238	8.4	861	3 762	14 291	6 092	15 949	198	4 803
Water Valley township	298	6.4	983	13 252	26 102	12 753	26 891	–	20 000
Wiley township	140	10.0	2 734	17 616	37 283	17 616	37 283	–	–
St. Francis County	28 497	20.9	142	14 393	15 742	17 514	19 237	6 218	7 281
Black Fish township	157	20.4	770	5 831	17 047	5 944	17 191	1 189	26 980
Franks township	1 023	10.9	749	11 384	20 724	11 334	22 105	7 951	14 573
Garland township	2 320	39.2	327	9 949	12 796	12 534	15 028	5 243	7 108
Hughes city	1 810	42.3	362	9 889	12 920	12 661	15 556	5 076	7 099
Goodwin township	597	14.9	942	16 226	24 893	21 818	30 432	4 505	12 954
Griggs township	1 145	27.7	360	10 767	14 979	12 375	16 069	5 218	9 512
Madison city (pt.)	31	35.5	966	14 136	30 864	14 136	30 864	–	–
Widener town	381	45.7	422	12 029	16 095	13 485	16 639	3 248	14 072
Heth township	859	13.4	870	12 459	25 198	13 985	26 562	4 078	13 699
Johnson township	1 708	14.2	957	19 367	25 534	20 252	27 456	2 832	24 041
L'Anguille township	701	18.7	746	12 854	20 413	13 598	21 841	2 245	18 317
Madison township	16 027	16.3	229	12 559	14 681	16 124	18 865	5 747	7 159
Forrest City city	13 364	14.1	285	12 405	15 014	16 047	19 432	5 612	7 365
Madison city (pt.)	1 232	47.2	170	7 106	9 403	9 582	12 338	3 940	5 431
Prairie township	1 371	34.8	346	14 282	18 819	18 994	21 879	5 004	6 855
Palestine city	711	48.9	419	15 624	19 574	19 852	23 440	5 253	8 024
Telico township	2 047	32.2	382	16 485	20 295	18 576	23 680	5 878	9 926
Caldwell town	334	40.4	721	20 054	27 295	25 647	39 146	8 704	16 485
Colt city	334	45.8	541	12 343	17 252	13 627	19 952	5 090	8 080
Wheatley township	542	48.7	510	16 506	19 823	18 015	23 885	8 403	15 556
Wheatley city	413	53.5	593	16 253	19 515	17 987	23 037	8 184	15 680
Saline County	64 183	15.8	137	27 489	29 037	31 290	32 420	11 332	12 639
Banner township	4 069	11.5	462	30 605	34 627	31 673	36 567	11 996	26 132
Bauxite township	958	30.5	456	22 229	28 484	24 955	30 558	10 344	22 373
Bauxite town	412	45.4	535	16 221	23 300	18 226	24 768	5 762	20 665
Benton city (pt.)	30	56.7	1 641	27 340	32 096	28 768	32 493	–	20 000
Beaver township	1 913	13.7	1 014	26 519	34 589	27 854	35 395	11 704	32 009
Bryant township	7 002	14.0	361	27 364	31 632	31 468	36 060	10 070	14 517
Bryant city (pt.)	4 325	14.3	492	31 681	36 961	35 824	42 695	8 731	13 326
Dyer township	410	11.7	2 103	9 260	30 954	19 095	35 578	2 195	10 031
Fairplay township	1 555	14.8	772	24 261	32 274	25 914	35 740	11 542	22 930
Haskell township	3 017	30.9	328	23 638	26 705	25 885	29 340	11 096	15 577
Haskell city	1 342	40.9	400	23 076	25 783	24 883	28 003	11 674	15 273
Holland township	484	8.9	912	6 621	18 400	11 289	23 159	1 859	8 857
Hurricane township	2 139	11.0	792	24 473	31 658	26 083	35 750	14 034	27 751
Jefferson township	201	12.9	1 530	11 751	33 444	11 560	34 412	10 112	32 418
Kentucky township	605	12.4	1 034	14 917	30 863	18 412	41 679	3 461	30 275
Liberty township	648	11.3	1 373	26 721	47 430	27 085	51 081	–	10 000
Marble township	1 145	13.1	1 356	33 485	38 142	34 911	40 382	20 270	35 753
Hot Springs Village CDP (pt.)	1 102	12.9	1 389	33 647	38 133	35 051	40 512	20 294	35 743

TIPSII [UPF] GPH505 CENSUS90 72583600 05/19/92 1:17 PM MACHINE: C DATA:CENSUS90S*PH5TIPSDA05. 05/06/92 10:49:08 TAPE: NONE FRAME: 277
TSF:CENSUS90*92. 05/06/92 10:50:30 UTF:CENSUS90*93. 05/06/92 10:50:30 META:CENSUS90S*PH5TABLES05. 05/06/92 11:07:49

Table 19. **Percent in Sample, Standard Error, and Confidence Bounds for Population Characteristics: 1990**—Con.

[For definitions of terms and meanings of symbols, see text]

State County County Subdivision Place	Persons		Per capita income in 1989 (dollars) —Standard error	Median income in 1989 (dollars)					
				Household		Family		Nonfamily household	
				90-percent confidence bounds		90-percent confidence bounds		90-percent confidence bounds	
	100-percent count	Percent in sample		Lower	Upper	Lower	Upper	Lower	Upper
Saline County—Con.									
Newcomb township	792	11.6	1 416	28 096	36 649	30 593	38 852	1 560	16 634
Otter township	7 057	20.1	390	27 962	30 986	31 635	35 094	11 311	15 792
Shannon Hills city	1 755	38.9	428	27 102	31 932	31 040	34 377	11 226	15 844
Owen township	4 666	14.2	620	27 440	32 463	30 714	37 524	10 667	18 567
Bryant city (pt.)	944	14.7	963	24 822	39 432	31 505	42 451	17 688	30 677
Salem township	7 223	13.9	417	29 717	33 963	32 600	36 581	10 256	20 939
Benton city (pt.)	434	9.9	2 389	32 075	63 422	32 362	68 205	–	35 000
Salem CDP	2 950	14.5	580	32 080	37 238	34 906	39 113	10 051	26 440
Saline township	17 988	15.0	301	23 106	25 166	28 177	31 207	8 562	11 172
Benton city (pt.)	17 713	14.9	305	22 995	25 000	28 046	31 014	8 523	11 129
Shaw township	832	11.3	858	23 178	35 047	23 536	35 381	1 086	36 880
Smith township	552	10.5	1 127	25 691	38 934	26 929	39 435	5 560	54 118
Traskwood township	606	41.7	466	19 379	26 826	20 858	30 118	2 915	11 324
Traskwood town	488	46.7	479	20 932	27 479	22 083	30 866	3 124	10 941
Union township	321	11.2	1 650	19 377	33 607	20 351	34 853	–	5 000
Scott County	10 205	16.5	309	15 488	17 451	18 776	21 790	6 933	9 488
Black Fork township	80	13.8	14 750	2 348	217 825	2 348	217 825	–	–
Blansett township	154	11.7	1 673	6 630	31 888	6 630	31 888	–	–
Brawley township	52	17.3	1 423	841	16 188	–	17 500	–	5 000
Cauthron township	125	12.8	806	6 237	15 965	6 846	20 454	5 122	9 878
Cedar township	101	14.9	2 238	8 193	50 069	8 193	47 535	–	–
Coal township	213	15.0	1 066	18 179	25 867	14 654	25 631	–	32 500
Denton township	248	12.5	2 190	7 993	29 205	13 292	55 505	1 051	11 773
Hickman township	4 731	15.0	480	14 485	17 466	19 109	23 638	6 798	10 157
Waldron city	3 024	14.9	618	11 947	15 861	16 169	22 546	6 213	9 714
Hon township	323	20.1	717	14 271	24 272	13 604	26 040	–	20 000
Hunt township	206	12.6	2 475	7 577	38 303	7 577	38 303	–	–
James township	140	13.6	1 278	7 826	31 003	5 640	32 430	–	15 000
Jones township	122	18.9	7 561	9 227	35 516	7 110	36 194	–	12 500
La Fave township	94	22.3	754	7 817	16 761	7 358	18 306	1 002	12 266
Lafayette township	70	5.7	13 028	–	150 000	–	150 000	–	–
Lamb township	397	13.4	897	12 042	24 117	19 791	26 528	3 838	11 673
Lewis township	1 200	26.7	364	17 595	20 740	19 035	23 501	7 243	13 079
Mansfield city (pt.)	416	44.5	473	16 744	21 109	19 228	24 426	7 250	14 799
Little Texas township	27	18.5	336	–	20 000	–	20 000	–	–
Mill Creek township	293	12.6	1 309	9 457	12 428	10 425	20 792	5 776	12 445
Mountain township	394	17.5	1 784	8 568	23 889	10 321	23 942	76	4 925
Mount Pleasant township	451	15.5	1 023	10 650	24 726	14 054	26 433	2 252	13 123
Oliver township	67	6.0	1 597	–	37 500	–	37 500	–	–
Parks township	370	14.6	629	11 222	19 098	11 222	19 098	–	–
Tate township	74	24.3	1 496	8 774	42 936	8 774	42 936	–	–
Tomlinson township	273	18.7	1 450	12 042	32 062	14 976	35 732	–	5 000
Searcy County	7 841	25.1	276	12 320	14 203	15 784	17 861	5 434	6 517
Bear Creek No. 4 township	680	17.2	546	10 133	16 896	12 520	19 588	3 972	8 974
Bear Creek No. 5 township	1 180	44.4	331	13 809	16 862	18 203	21 152	4 943	7 498
Marshall city (pt.)	1 020	45.4	333	12 472	15 127	16 744	19 900	4 680	6 943
Bear Creek No. 6 township	698	30.8	843	8 748	15 156	13 709	19 851	3 555	5 914
Marshall city (pt.)	298	40.3	1 418	9 429	15 215	13 600	18 275	4 750	6 915
Calf Creek township	321	14.6	775	5 782	12 983	9 965	17 523	2 512	7 054
Long Creek township	573	17.6	1 053	7 844	18 157	8 571	19 736	1 557	10 685
Big Flat town (pt.)	–	–	–	–	–	–	–	–	–
Lower Spring township	264	14.4	1 143	8 106	23 870	8 453	24 553	–	12 500
Mount Pleasant township	472	12.3	2 099	6 281	12 433	6 850	18 392	2 698	19 460
North Tomahawk township	257	23.7	733	9 155	16 388	10 204	18 530	1 606	15 360
Oxley township	353	19.8	522	11 303	19 106	11 719	19 356	–	5 000
Prairie township	499	28.9	1 939	12 340	20 721	16 278	22 611	5 778	15 707
Pindall town	135	37.8	1 204	7 860	18 964	7 950	22 886	5 837	20 936
Red River township	278	21.6	3 553	10 776	21 521	16 085	23 013	1 289	11 105
Rock Creek township	377	17.5	479	8 690	12 191	7 784	13 109	1 311	12 172
St. Joe township	413	14.8	1 333	9 331	24 296	18 075	29 592	5 030	8 163
Shady Grove township	181	13.8	777	8 067	25 710	13 309	27 401	5 187	9 813
South Tomahawk township	194	33.5	801	19 957	28 344	22 745	29 232	1 423	15 722
Gilbert town	43	48.8	1 099	4 592	24 460	4 944	27 528	425	17 288
Sulphur Springs township	150	16.7	1 227	10 750	19 062	11 795	20 448	131	19 772
Wileys Cove township	951	30.8	747	11 773	15 339	14 933	19 246	5 747	8 532
Leslie city	446	42.4	522	9 270	11 929	11 844	15 739	5 649	7 582
Sebastian County	99 590	15.2	142	23 566	24 508	28 408	29 724	11 921	12 788
Bass Little township	1 243	13.7	1 024	27 506	40 687	29 561	41 850	10 463	35 648
Greenwood city (pt.)	8	–	–	–	–	–	–	–	–
Beverly township	454	10.1	1 390	17 040	28 908	21 259	34 263	–	10 000
Big Creek township	2 334	34.4	419	23 302	26 291	26 441	29 386	6 123	8 993
Lavaca city	1 253	45.3	522	20 859	25 201	25 092	28 947	8 986	12 198
Bloomer township	605	14.2	911	20 631	31 490	21 957	35 570	2 497	21 396
Center township	5 291	10.8	436	23 192	28 419	26 926	32 367	7 464	13 124
Greenwood city (pt.)	3 976	10.7	519	21 808	27 445	25 920	32 511	6 917	12 426
Cole township	1 587	28.2	576	21 417	28 371	28 104	32 893	8 949	12 118
Hackett city	490	42.2	470	18 102	21 862	20 905	26 233	5 853	8 273
Dayton township	510	14.5	857	18 965	24 831	18 508	32 398	17 693	24 807
Diamond township	1 123	38.2	311	18 405	21 970	20 538	24 058	5 113	7 691
Huntington city	715	42.2	372	14 591	19 242	18 467	23 285	4 500	6 395
Mansfield city (pt.)	19	57.9	588	21 023	31 733	20 352	32 148	20 010	22 490
Fort Chaffee unorg.	223	13.9	2 025	–	12 500	–	12 500	–	–
Barling city (pt.)	206	12.6	2 318	–	–	–	–	–	–
Hartford township	1 073	39.2	567	16 961	20 443	19 464	24 535	6 160	8 866
Hartford city	721	46.3	618	15 700	18 311	17 778	20 625	6 589	9 648
Island township	289	12.5	1 630	7 241	24 656	8 068	35 330	–	5 000
Jim Fork township	708	29.0	521	19 501	25 138	21 934	26 139	4 904	12 029
Midland town	220	39.5	687	12 495	22 232	18 513	24 731	8 087	12 052
Lon Norris township	3 435	11.4	1 108	40 876	50 762	42 721	52 676	12 019	50 049
Fort Smith city (pt.)	3 119	11.3	1 009	41 320	51 663	44 007	54 114	12 004	50 091
Marion township	2 512	20.9	701	25 816	29 739	28 678	33 851	7 947	11 773
Bonanza town	520	48.1	349	17 874	20 944	19 562	22 979	3 794	8 967
Mississippi township	777	20.5	585	16 709	26 106	19 345	31 143	6 081	13 882
Mont Sandels township	4 291	17.8	328	22 930	26 666	26 544	31 227	11 447	14 907
Barling city (pt.)	3 872	15.3	379	23 112	27 322	26 732	32 201	11 211	14 879
Central City town	419	41.1	561	19 904	24 021	20 906	28 310	9 203	18 925
Prairie township	628	14.5	1 671	14 541	29 193	15 687	30 475	6 841	31 377
Rogers township	981	13.4	702	20 564	27 154	23 787	29 622	8 977	20 154

TIPSII [UPF] GPH505 CENSUS90 72583600 05/19/92 1:17 PM MACHINE: C DATA:CENSUS90S*PH5TIPSDA05. 05/06/92 10:49:08 TAPE: NONE FRAME: 278
TSF:CENSUS90*92. 05/06/92 10:50:30 UTF:CENSUS90*93. 05/06/92 10:50:30 META:CENSUS90S*PH5TABLES05. 05/06/92 11:07:49

Table 19. **Percent in Sample, Standard Error, and Confidence Bounds for Population Characteristics: 1990**—Con.

[For definitions of terms and meanings of symbols, see text]

State County County Subdivision Place	Persons: 100-percent count	Persons: Percent in sample	Per capita income in 1989 (dollars) —Standard error	Median income in 1989 (dollars): Household, 90-percent confidence bounds: Lower	Household: Upper	Family, 90-percent confidence bounds: Lower	Family: Upper	Nonfamily household, 90-percent confidence bounds: Lower	Nonfamily household: Upper
Sebastian County—Con.									
Sugarloaf township	1 134	34.2	447	21 914	26 071	24 812	29 755	7 469	14 830
Mansfield city (pt.)	583	47.5	457	14 632	19 657	19 171	24 997	6 410	11 242
Upper township	69 679	13.3	198	22 685	23 876	28 117	29 996	12 126	13 297
Fort Smith city (pt.)	69 679	13.3	198	22 685	23 876	28 117	29 996	12 126	13 297
Washburn township	293	12.6	1 655	18 381	45 216	18 343	47 283	12 512	27 493
White Oak township	420	12.6	2 579	15 741	26 984	16 827	29 298	4 223	134 643
Sevier County	13 637	21.5	223	18 181	20 179	22 294	24 365	7 027	8 466
Bear Creek township	6 028	16.0	352	18 598	22 652	24 328	28 933	6 639	9 087
De Queen city (pt.)	4 455	16.2	409	17 130	21 952	23 629	28 246	6 218	8 639
Ben Lomond township	279	36.2	1 056	8 542	16 942	12 926	25 246	2 830	8 681
Ben Lomond town	157	49.7	1 286	8 877	21 663	19 198	44 009	3 378	8 732
Buckhorn township	122	16.4	1 309	7 574	30 788	7 574	30 788	–	–
Clear Creek township	2 582	27.5	539	17 592	20 180	20 333	22 246	7 258	11 524
Horatio city	793	47.3	370	14 655	17 807	17 732	20 890	7 796	11 251
Jefferson township	61	18.0	5 008	6 159	61 826	5 414	72 881	5 066	22 398
Mill Creek township	95	10.5	1 718	2 928	24 072	–	30 000	727	9 274
Mineral township	853	26.6	474	13 879	16 664	16 262	21 513	5 383	11 963
Gillham town	210	46.2	716	11 063	19 515	16 655	21 391	4 312	8 998
Monroe township	1 071	18.1	942	18 056	25 390	18 997	27 006	4 575	20 220
De Queen city (pt.)	178	16.3	4 131	8 645	49 148	18 048	100 293	790	22 105
Paraclifta township	370	14.6	1 299	15 072	30 187	16 463	33 803	2 906	15 783
Red Colony township	1 300	36.7	662	16 504	21 979	22 265	25 765	5 940	7 797
Lockesburg town	608	46.4	534	15 307	20 680	20 842	26 127	6 481	9 262
Saline township	419	18.1	943	18 599	27 303	20 331	30 092	998	14 401
Washington township	457	20.1	1 055	12 140	20 326	12 300	19 805	6 051	31 307
Sharp County	14 109	22.8	187	16 423	17 965	19 323	20 529	6 985	8 471
Big Creek township	262	11.5	764	10 009	19 579	13 140	21 433	–	10 000
Cave township	2 120	38.3	320	14 651	17 556	17 975	19 589	5 721	7 680
Cave City city (pt.)	1 432	46.5	352	13 270	16 526	17 642	19 586	5 144	7 031
Cherokee township	3 589	11.1	493	18 631	21 403	20 674	24 749	8 965	14 779
Cherokee Village-Hidden Valley CDP (pt.)	3 526	11.1	499	18 736	21 654	20 923	24 951	9 132	15 078
Davidson township	119	13.4	1 574	8 877	27 214	13 806	27 488	–	10 000
East Sullivan township	284	16.9	801	14 790	21 439	15 789	23 179	853	11 833
Hardy township	930	34.1	472	11 071	14 892	14 999	20 715	5 235	6 894
Cherokee Village-Hidden Valley CDP (pt.)	28	14.3	–	–	10 000	–	10 000	–	–
Hardy city	538	39.6	522	9 545	13 116	15 123	21 387	5 397	7 051
Highland township	802	15.0	913	13 870	26 340	18 418	30 400	9 239	16 789
Cherokee Village-Hidden Valley CDP (pt.)	251	11.6	1 912	11 116	45 543	12 386	51 478	6 698	16 472
Jackson township	308	40.3	536	8 098	12 080	9 076	12 804	5 767	12 683
Williford town	69	53.6	451	5 993	14 246	5 441	14 638	3 953	18 024
Johnson township	62	16.1	1 260	5 147	24 887	–	25 000	–	10 000
Lave Creek township	295	15.9	1 001	10 555	27 254	10 692	31 417	–	22 500
Lower North township	398	14.1	1 783	7 204	14 086	5 954	13 063	969	25 805
Morgan township	149	10.7	2 165	12 094	28 825	7 775	51 981	12 669	29 729
North Big Rock township	193	8.3	1 338	5 893	27 423	10 551	29 311	141	27 422
North Lebanon township	41	14.6	2 442	2 627	23 874	–	25 000	891	9 555
North Union township	179	16.8	859	7 414	20 315	7 107	14 296	–	30 000
Ozark township	575	15.1	1 350	8 926	14 212	12 588	20 361	3 730	8 815
Piney Fork township	741	34.3	513	11 366	17 967	18 181	22 696	3 892	5 893
Evening Shade town	328	47.9	454	11 155	18 927	19 507	23 350	4 619	6 267
Richwoods township	1 206	34.9	477	15 272	19 807	19 471	22 968	5 628	8 757
Ash Flat city	667	44.8	539	12 797	16 798	17 215	21 454	5 298	8 031
Horseshoe Bend city (pt.)	7	57.1	–	5 444	9 556	5 444	9 556	–	–
Scott township	357	14.6	1 329	13 363	35 050	14 990	36 261	–	12 500
South Big Rock township	138	12.3	12 079	17 662	79 149	18 784	90 494	–	10 000
South Lebanon township	131	16.0	1 299	6 092	22 889	5 498	23 443	–	12 500
South Union township	283	17.3	1 133	4 486	16 364	8 796	27 049	1 217	4 878
Strawberry township	139	15.8	1 461	18 237	40 438	18 237	40 438	–	–
Upper North township	240	30.0	943	9 279	17 200	10 506	19 884	2 817	15 622
Washington township	171	7.6	1 468	4 503	30 999	6 566	31 517	–	5 000
West Sullivan township	397	40.3	433	12 136	14 987	12 438	16 059	5 877	18 403
Sidney town	271	42.4	467	11 604	15 433	13 235	19 192	3 758	12 484
Stone County	9 775	14.5	236	14 540	16 732	17 469	20 193	6 121	8 338
Arbana township	466	12.2	1 119	15 055	22 033	15 378	24 008	1 187	26 313
Blue Mountain township	3 226	12.6	393	11 217	14 837	15 689	22 086	5 586	8 361
Mountain View city (pt.)	2 439	12.5	436	10 004	12 765	12 608	20 824	5 667	8 438
Bryan township	219	9.1	1 237	10 890	24 751	12 278	30 856	–	10 000
Farris township	308	15.3	1 420	8 435	23 003	10 099	24 185	56	9 964
Flag township	140	21.4	1 642	3 263	31 809	4 656	36 010	–	5 000
Franklin township	452	11.7	1 288	7 001	21 363	8 154	22 237	–	5 000
Harris township	794	12.5	1 196	19 457	29 809	20 869	33 397	3 960	27 682
Mountain View city (pt.)	–	–	–	–	–	–	–	–	–
Jones township	47	29.8	932	6 048	20 751	6 048	20 751	–	–
Liberty township	323	9.9	760	10 521	21 458	10 311	23 407	6 221	21 478
Locust Grove township	172	12.8	2 555	4 577	35 768	4 339	36 642	–	12 500
Marcella township	165	14.5	3 934	10 698	19 258	11 095	55 690	–	15 000
Northwest township	392	34.7	765	12 318	20 259	14 849	25 901	5 140	8 407
Fifty-Six city	156	36.5	1 327	10 527	16 696	13 200	24 750	1 287	4 483
Optimus township	184	16.3	1 152	7 920	24 368	10 306	31 030	498	14 690
Red River township	120	20.8	997	7 102	15 716	5 528	15 110	6 192	16 653
Red Stripe township	263	12.5	667	10 868	20 819	10 269	20 560	–	22 500
Richwoods township	335	12.5	947	15 092	22 281	17 591	24 709	–	17 500
Roasting Ear township	122	18.9	1 050	11 211	19 082	14 018	22 679	–	12 500
Smart township	136	12.5	1 907	13 976	32 284	14 647	56 421	–	27 500
Sylamore township	539	18.4	796	13 864	23 464	18 344	26 362	3 797	11 556
Timbo township	300	13.0	725	15 052	24 054	15 863	25 092	–	15 000
Turkey Creek township	266	17.7	972	11 401	25 016	15 642	26 520	3 135	15 149
Union township	514	18.3	1 067	10 191	20 229	11 702	22 675	2 136	9 773
Washington township	116	8.6	1 875	2 168	34 157	1 122	34 564	–	10 000
Wilson township	176	10.2	2 438	3 484	17 016	4 651	51 900	–	10 000
Union County	46 719	17.6	175	20 441	21 640	25 197	26 816	8 906	10 414
Boone township	514	13.2	1 341	7 006	22 446	16 554	33 336	3 252	7 195
Cornie township	497	8.5	1 463	5 606	37 862	13 208	45 694	479	4 522
El Dorado township	29 823	13.2	281	20 334	22 154	24 970	27 452	10 416	12 377
El Dorado city	23 146	13.5	330	18 048	20 318	22 873	25 913	10 321	12 257

TIPSII [UPF] GPH505 CENSUS90 72583600 05/19/92 1:17 PM MACHINE: C DATA:CENSUS90S*PH5TIPSDA05. 05/06/92 10:49:08 TAPE: NONE FRAME: 279
TSF:CENSUS90*92. 05/06/92 10:50:30 UTF:CENSUS90*93. 05/06/92 10:50:30 META:CENSUS90S*PH5TABLES05. 05/06/92 11:07:49

Table 19. **Percent in Sample, Standard Error, and Confidence Bounds for Population Characteristics: 1990**—Con.

[For definitions of terms and meanings of symbols, see text]

State County County Subdivision Place	Persons		Per capita income in 1989 (dollars) —Standard error	Median income in 1989 (dollars)					
				Household		Family		Nonfamily household	
				90-percent confidence bounds		90-percent confidence bounds		90-percent confidence bounds	
	100-percent count	Percent in sample		Lower	Upper	Lower	Upper	Lower	Upper
Union County—Con.									
Franklin township	2 376	23.5	442	20 436	26 772	24 349	31 064	6 959	11 553
Calion city	558	46.1	522	17 799	23 815	21 559	28 462	4 318	8 658
Garner township	358	13.7	1 122	15 777	32 770	19 546	38 084	1 865	12 576
Harrison township	654	8.7	1 370	8 308	25 302	19 195	39 434	3 636	8 193
Henderson township	816	42.5	456	15 696	21 355	20 562	28 223	4 010	7 726
Junction City city	674	45.5	488	16 979	24 195	24 160	31 465	4 724	8 523
Jackson township	737	11.3	2 464	18 156	27 978	21 102	36 398	2 444	18 835
Johnson township	1 413	10.1	1 657	12 327	27 228	15 817	35 881	4 038	15 927
Lapile township	2 816	34.8	289	13 403	17 445	19 552	23 471	6 210	7 551
Felsenthal town	95	51.6	919	8 055	18 401	12 999	28 001	4 808	6 638
Huttig town	831	49.1	465	14 229	19 350	20 064	24 919	5 917	7 666
Strong city	624	46.3	490	15 058	21 393	21 946	26 328	7 536	10 959
Norphlet township	1 765	32.2	450	21 828	28 786	29 135	33 402	6 934	9 708
Norphlet city	706	46.0	577	20 134	27 794	30 370	34 247	7 116	10 275
Smackover township	2 901	39.5	395	19 442	21 968	23 252	26 496	7 197	9 901
Smackover city	2 232	43.5	362	17 967	21 116	22 872	26 223	6 803	8 892
Tubal township	376	9.3	2 034	8 478	38 371	15 976	39 063	–	10 000
Van Buren township	653	13.0	1 672	20 598	27 003	21 135	35 308	–	15 000
Wesson township	368	11.7	1 958	6 144	26 474	10 725	45 447	2 127	20 498
Wilmington township	652	12.0	929	16 752	30 076	16 865	30 798	1 158	53 457
Van Buren County	14 008	20.1	195	16 458	17 928	19 848	21 661	7 617	9 781
Archey Valley township	187	17.6	1 169	6 940	27 113	6 940	27 113	–	–
Barnett township	546	29.1	588	20 143	26 654	21 511	28 624	2 887	7 997
Damascus town (pt.)	135	47.4	693	10 648	17 778	14 417	25 526	3 449	6 841
Bradley township	798	17.8	982	17 598	23 338	20 601	29 047	4 585	8 697
Cadron township	155	18.7	1 583	6 916	22 749	7 699	22 273	–	25 000
Cargile township	403	12.9	769	13 259	21 758	15 940	23 667	686	8 058
Choctaw township	1 091	13.6	785	11 786	17 883	12 235	28 430	8 558	15 697
Clinton city (pt.)	168	11.9	2 172	13 217	45 294	27 683	51 973	6 205	16 860
Craig township	530	18.5	932	10 728	22 381	15 218	24 577	2 404	9 333
Culpepper township	496	15.9	703	8 339	15 351	12 752	23 717	3 950	9 405
Davis township	674	16.2	735	12 127	21 190	16 799	25 545	2 769	7 652
Griggs township	3 245	27.9	399	15 016	17 082	17 124	20 437	5 937	7 852
Clinton city (pt.)	2 045	33.1	343	13 727	15 775	15 529	17 444	6 204	8 125
Hartsugg township	141	26.2	1 121	21 849	30 884	21 849	30 884	–	–
Holley township	348	18.4	735	6 971	22 680	8 777	23 619	630	8 637
Indian Rock township	1 412	11.3	1 016	24 573	30 853	28 030	35 394	12 369	21 700
Fairfield Bay CDP (pt.)	1 412	11.3	1 016	24 573	30 853	28 030	35 394	12 369	21 700
Liberty township	185	16.2	1 207	6 291	17 485	7 959	38 949	2 135	16 112
Linn Creek township	374	17.4	757	11 746	17 364	12 370	18 449	4 623	12 395
Mountain township	196	16.3	751	5 236	14 580	5 451	19 081	2 401	17 943
Red River township	754	9.0	1 104	12 162	20 806	15 708	23 373	10 133	15 600
Fairfield Bay CDP (pt.)	560	8.8	1 405	11 859	22 027	15 513	33 301	8 692	14 249
Union township	1 431	30.4	445	13 333	16 301	14 420	16 787	5 548	10 786
Fairfield Bay CDP (pt.)	242	12.0	2 744	14 194	31 597	13 526	36 069	1 652	31 922
Shirley town	363	48.2	614	11 252	16 617	14 691	17 498	5 114	7 951
Washington township	668	16.8	781	11 360	16 555	13 281	20 312	2 076	10 537
Wheeler township	374	14.4	843	13 268	26 146	12 866	26 699	6 883	38 306
Washington County	113 409	19.1	107	22 729	23 518	27 813	28 727	11 815	12 574
District No. 1 township	10 232	26.9	309	26 632	28 608	29 477	31 796	16 051	19 659
Elm Springs town	893	38.2	609	20 350	25 190	23 153	29 800	6 788	14 396
Fayetteville city (pt.)	106	36.8	949	15 279	22 913	20 265	26 634	8 131	17 052
Johnson city	599	48.2	874	21 137	25 242	22 079	26 575	14 956	21 039
Springdale city (pt.)	5 298	22.8	489	28 535	31 114	31 001	34 570	20 261	24 356
Tontitown town	460	47.6	953	28 351	32 488	30 189	35 538	12 127	25 996
District No. 2 township	9 171	14.7	437	24 242	26 458	28 284	31 427	12 967	16 656
Springdale city (pt.)	9 171	14.7	437	24 242	26 458	28 284	31 427	12 967	16 656
District No. 3 township	8 467	15.2	387	24 617	27 738	28 202	31 592	11 049	15 496
Springdale city (pt.)	8 467	15.2	387	24 617	27 738	28 202	31 592	11 049	15 496
District No. 4 township	8 562	14.1	414	20 708	23 397	23 571	26 777	10 239	13 226
Fayetteville city (pt.)	–	–	–	–	–	–	–	–	–
Springdale city (pt.)	6 044	13.4	469	18 463	22 287	22 312	25 745	9 264	12 689
District No. 5 township	7 542	17.7	383	20 037	23 559	24 508	29 009	12 229	15 254
Farmington city (pt.)	22	50.0	929	20 619	41 881	20 619	41 881	–	–
Fayetteville city (pt.)	6 786	16.0	405	19 538	23 273	23 750	28 990	12 277	16 283
District No. 6 township	11 181	13.6	289	17 647	20 510	25 198	27 140	10 333	12 608
Fayetteville city (pt.)	8 659	13.1	345	15 621	18 367	22 938	26 584	10 070	12 327
District No. 7 township	6 464	12.6	392	11 154	14 001	17 348	27 410	7 792	10 342
Fayetteville city (pt.)	6 464	12.6	392	11 154	14 001	17 348	27 410	7 792	10 342
District No. 8 township	11 498	13.3	584	31 247	35 263	39 554	45 363	16 456	19 276
Fayetteville city (pt.)	11 493	13.3	584	31 208	35 226	39 506	45 276	16 456	19 276
Springdale city (pt.)	5	80.0	–	–	100 000	–	100 000	–	–
District No. 9 township	7 612	18.3	258	16 719	18 866	20 285	22 346	8 121	11 509
Elkins city	692	42.2	666	19 570	24 802	22 935	31 277	6 876	13 465
Fayetteville city (pt.)	5 307	14.6	328	15 292	17 614	17 821	21 687	7 537	11 570
District No. 10 township	7 795	24.3	354	19 402	21 076	21 973	24 176	6 374	8 435
Lincoln city	1 460	46.6	372	12 998	14 841	16 732	20 378	6 253	8 134
District No. 11 township	8 125	28.9	268	21 805	23 461	25 290	27 496	8 224	10 607
Farmington city (pt.)	1 300	45.6	426	19 380	22 950	23 266	26 115	6 073	8 357
Fayetteville city (pt.)	386	13.5	1 306	20 286	26 629	22 761	30 714	989	19 506
Prairie Grove city	1 761	47.6	463	18 862	21 075	22 487	26 812	8 810	11 671
District No. 12 township	7 921	31.7	206	21 362	23 291	24 371	26 267	8 840	12 043
Fayetteville city (pt.)	142	27.5	2 410	23 446	42 996	28 115	47 894	4 023	24 574
Greenland town	757	45.2	369	22 905	29 404	26 939	31 870	7 789	15 652
West Fork city	1 607	46.4	382	21 717	25 848	25 754	28 932	7 653	10 616
Winslow city	342	46.2	612	12 844	20 949	17 175	24 428	5 763	8 594
District No. 13 township	8 839	19.5	491	28 803	31 323	31 195	34 373	11 908	16 517
Fayetteville city (pt.)	2 756	14.7	1 255	40 278	50 778	42 533	52 072	21 889	32 465
Goshen town	589	46.0	827	23 907	29 363	25 255	30 680	8 583	23 650
Springdale city (pt.)	49	8.2	–	–	42 500	–	42 500	–	–
White County	54 676	19.9	136	19 149	20 243	22 921	24 202	6 927	7 845
Albion township	249	19.7	977	10 899	27 542	15 857	29 006	974	23 540
Antioch township	382	19.1	764	20 048	27 364	20 771	27 370	–	5 000
Bald Knob township	3 929	15.7	522	13 488	16 423	15 023	19 129	5 834	9 361
Bald Knob city	2 653	15.4	738	12 502	16 287	13 678	19 607	5 708	11 067
Big Creek township	1 193	37.1	431	12 612	16 531	17 155	21 039	3 763	5 460
Pangburn city	630	44.1	433	11 521	14 534	15 147	20 029	3 860	5 841
Cadron township	309	14.2	2 033	11 372	23 761	12 178	32 144	970	15 320
Cane township	802	14.5	768	16 048	27 137	17 967	28 535	5 697	30 589

TIPSII [UPF] GPH505 CENSUS90 72583600 05/19/92 1:17 PM MACHINE: C DATA:CENSUS90S*PH5TIPSDA05. 05/06/92 10:49:08 TAPE: NONE FRAME: 280
TSF:CENSUS90*92. 05/06/92 10:50:30 UTF:CENSUS90*93. 05/06/92 10:50:30 META:CENSUS90S*PH5TABLES05. 05/06/92 11:07:49

Table 19. **Percent in Sample, Standard Error, and Confidence Bounds for Population Characteristics: 1990**—Con.

[For definitions of terms and meanings of symbols, see text]

State County County Subdivision Place	Persons		Per capita income in 1989 (dollars) —Standard error	Median income in 1989 (dollars)					
				Household		Family		Nonfamily household	
				90-percent confidence bounds		90-percent confidence bounds		90-percent confidence bounds	
	100-percent count	Percent in sample		Lower	Upper	Lower	Upper	Lower	Upper
White County—Con.									
Chrisp township	568	14.3	1 208	16 633	32 416	15 204	34 715	11 134	33 704
Clay township	430	17.4	778	13 154	26 094	13 618	26 086	180	34 881
Cleveland township	62	8.1	856	–	12 500	–	12 500	–	–
Coffey township	577	13.9	1 406	14 971	36 199	23 630	38 904	5 036	14 172
Coldwell township	386	11.4	878	5 620	18 872	12 778	25 768	1 527	7 396
Crosby township	233	19.7	1 111	18 064	28 076	17 638	28 820	–	27 500
Cypert township	267	11.6	2 165	6 078	31 319	8 580	43 007	1 499	21 085
Denmark township	492	13.6	875	10 056	15 288	11 134	17 445	1 497	18 211
Des Arc township	423	15.1	1 085	7 260	20 339	7 627	21 970	2 994	22 648
Dogwood township	582	32.6	1 102	12 980	21 620	17 358	26 999	2 991	6 808
Griffithville town	237	45.1	512	10 334	15 021	12 987	20 154	4 395	8 371
El Paso township	518	16.6	2 326	16 378	37 190	16 972	36 816	–	5 000
Francure township	286	38.1	671	13 635	20 546	16 117	20 942	1 052	6 845
Georgetown town	126	42.1	604	12 000	19 750	15 294	20 956	1 324	6 031
Garner township	395	30.1	533	12 422	22 194	13 881	22 873	4 241	27 880
Garner town	191	38.2	688	12 465	20 673	13 577	21 293	10 027	17 459
Gravel Hill township	157	17.8	1 909	7 262	25 142	5 893	26 092	–	17 500
Gray township	17 354	15.0	315	20 372	22 364	26 397	29 588	8 139	10 725
Kensett city (pt.)	50	40.0	1 197	20 444	23 969	20 469	24 413	1 110	24 630
Searcy city (pt.)	13 903	15.6	319	18 757	21 025	25 025	27 497	8 040	10 677
Gum Springs township	2 355	14.6	1 234	30 406	40 280	33 385	42 083	6 874	16 278
Searcy city (pt.)	1 262	15.3	2 074	33 439	46 541	39 668	52 425	5 155	14 272
Guthrie township	701	15.4	781	13 526	19 932	15 077	22 916	1 552	6 637
Harrison township	4 830	28.2	340	19 719	21 582	21 595	24 168	6 413	8 920
Judsonia city (pt.)	1 915	42.5	434	16 964	19 988	21 070	25 111	6 365	8 899
Hartsell township	558	18.3	901	15 142	21 988	20 109	23 713	3 003	9 422
Higginson township	786	31.9	664	13 936	19 541	18 470	25 020	6 485	10 102
Higginson town	255	50.2	534	12 865	21 264	19 561	27 939	6 479	10 471
Searcy city (pt.)	2	100.0	–	–	10 000	–	10 000	–	–
Jackson township	373	16.6	1 322	8 274	23 276	12 538	25 981	812	8 147
Jefferson township	271	15.9	1 311	15 972	31 361	16 651	29 956	–	10 000
Joy township	361	16.6	850	17 184	24 086	17 165	24 570	–	5 000
Kensett township	2 123	42.0	285	15 313	17 696	18 936	21 616	6 480	9 312
Kensett city (pt.)	1 691	45.2	246	14 458	16 969	17 949	21 143	6 035	8 470
Searcy city (pt.)	13	53.8	14 801	14 493	240 206	48 096	264 224	–	15 000
Kentucky township	891	25.0	1 129	16 141	22 013	18 626	27 401	5 327	9 838
Rose Bud town	156	49.4	1 077	15 926	25 759	19 118	27 672	6 496	16 038
Liberty township	1 695	36.9	309	15 477	18 279	17 852	20 718	6 205	8 892
Bradford city	874	49.9	308	11 142	14 006	15 611	18 599	5 767	7 235
McRae township	1 095	38.3	421	11 777	14 821	13 862	20 913	6 585	10 204
McRae city	669	49.9	336	12 478	16 409	15 862	21 572	5 953	8 787
Marion township	400	32.8	574	12 130	17 291	16 595	19 808	3 716	6 064
Letona town	218	41.7	661	11 127	16 472	15 472	21 392	3 959	6 584
Marshall township	305	15.7	1 415	15 180	23 872	14 907	28 790	2 247	18 752
Mount Pisgah township	95	9.5	892	3 830	15 859	5 406	17 261	–	10 000
Red River township	452	32.1	694	15 992	28 200	20 241	29 285	3 221	15 158
Judsonia city (pt.)	–	–	–	–	–	–	–	–	–
West Point town	146	44.5	887	10 282	19 435	12 218	21 625	1 058	3 943
Royal township	420	17.4	1 180	18 910	34 246	24 450	36 864	2 005	20 066
Russell township	650	32.9	1 049	12 249	19 614	15 807	22 686	4 999	12 085
Russell town	180	47.2	2 452	14 515	23 918	22 691	30 580	5 714	13 327
Union township	5 758	11.9	612	17 529	23 107	21 844	27 032	4 419	7 216
Beebe city	4 455	12.4	640	15 072	21 859	20 442	24 866	4 383	6 896
Velvet Ridge township	734	13.4	1 165	12 066	25 906	15 769	30 193	2 743	7 884
Walker township	229	16.2	2 292	13 593	32 407	13 830	49 362	–	15 000
Woodruff County	9 520	26.7	215	13 270	14 777	17 015	19 472	5 641	6 995
Augusta township	3 374	14.1	586	12 599	15 072	14 470	21 066	5 960	11 604
Augusta city	2 759	13.7	603	10 512	13 845	12 637	16 954	5 807	10 883
Patterson town (pt.)	–	–	–	–	–	–	–	–	–
Barnes township	221	22.2	1 041	8 405	22 563	8 591	22 819	–	30 000
McCrory city (pt.)	–	–	–	–	–	–	–	–	–
Cache township	174	14.4	1 926	5 898	50 745	7 241	51 662	–	5 000
Caney township	358	23.7	1 189	12 179	17 377	12 434	20 131	2 790	18 460
Hunter town	137	45.3	1 037	10 646	18 520	11 783	20 756	3 473	17 777
Cotton Plant township	1 355	41.8	239	8 083	10 486	10 768	14 908	4 227	5 854
Cotton Plant city	1 150	45.7	249	7 314	9 355	9 542	14 886	4 266	5 796
Dent township	344	11.6	1 338	9 382	31 230	16 543	36 406	358	9 364
De View township	2 805	41.7	304	15 197	17 569	19 228	21 857	5 980	8 083
McCrory city (pt.)	1 971	45.0	372	15 460	18 276	19 797	23 068	6 309	9 797
Patterson town (pt.)	445	42.0	355	8 332	13 319	12 903	16 643	4 595	6 754
Franks township	165	10.9	2 213	17 860	37 095	19 339	62 587	–	12 500
Freeman township	76	1.3	–	–	5 000	–	–	–	5 000
Garden township	49	22.4	8 313	2 492	112 542	5 616	120 012	–	5 000
Point township	170	15.9	1 921	6 315	25 958	17 885	32 115	2 464	9 179
Pumpkin Bend township	320	14.4	731	9 515	20 301	11 370	21 775	5 183	12 107
White River township	109	23.9	1 946	11 511	45 989	10 755	45 989	–	–
Yell County	17 759	23.5	208	18 970	20 314	22 093	23 523	7 693	9 376
Bluffton township	208	17.8	1 285	7 747	20 608	7 977	26 400	2 250	19 016
Briggsville township	164	18.9	2 646	10 338	24 652	10 846	24 398	–	32 500
Centerville township	1 000	11.6	770	15 445	26 926	20 602	29 210	2 392	8 934
Compton township	106	8.5	2 504	5 739	43 961	5 655	44 611	–	10 000
Crawford township	38	15.8	2 706	793	24 472	–	22 500	–	25 000
Danville township	1 985	46.1	407	19 756	21 958	22 376	25 283	9 793	12 043
Belleville city (pt.)	11	27.3	2 273	843	21 658	–	22 500	127	4 874
Corinth town (pt.)	63	49.2	933	15 871	27 007	16 614	26 772	–	10 000
Danville city (pt.)	1 585	45.7	440	18 740	21 674	22 444	25 947	9 761	11 971
Dardanelle township	5 954	14.0	498	18 570	21 726	22 296	25 399	7 383	11 366
Dardanelle city	3 722	14.8	560	14 483	18 801	19 209	23 621	7 119	11 159
Dutch Creek township	102	9.8	3 667	3 224	24 934	5 413	72 476	32	24 979
Ferguson township	966	36.7	1 081	18 551	25 089	19 415	25 487	6 534	28 479
Belleville city (pt.)	379	54.9	586	16 875	21 458	17 415	21 960	7 420	19 903
Galla Rock township	285	14.0	898	18 504	27 322	19 201	28 335	–	5 000
Gilkey township	220	13.2	2 383	7 889	37 423	17 397	39 201	2 954	82 772
Danville city (pt.)	–	–	–	–	–	–	–	–	–
Gravelly Hill township	150	13.3	2 072	7 610	19 711	10 735	21 306	–	10 000
Herring township	186	31.2	1 114	10 314	23 115	11 038	26 270	–	5 000
Ions Creek township	100	11.0	1 786	6 218	27 466	6 676	33 670	–	10 000
Lamar township	1 105	37.4	487	14 782	17 669	15 920	19 655	4 944	11 565
Plainview city	685	47.4	507	13 200	17 119	15 994	20 151	3 524	6 443
Magazine township	831	12.0	814	22 611	32 099	23 373	32 922	5 492	33 707

TIPSII [UPF] GPH505 CENSUS90 72583600 05/19/92 1:17 PM MACHINE: C DATA:CENSUS90S*PH5TIPSDA05. 05/06/92 10:49:08 TAPE: NONE FRAME: 281
TSF:CENSUS90*92. 05/06/92 10:50:30 UTF:CENSUS90*93. 05/06/92 10:50:30 META:CENSUS90S*PH5TABLES05. 05/06/92 11:07:49

Table 19. **Percent in Sample, Standard Error, and Confidence Bounds for Population Characteristics: 1990**—Con.

[For definitions of terms and meanings of symbols, see text]

State County County Subdivision Place	Persons		Per capita income in 1989 (dollars) —Standard error	Median income in 1989 (dollars)					
				Household		Family		Nonfamily household	
				90-percent confidence bounds		90-percent confidence bounds		90-percent confidence bounds	
	100-percent count	Percent in sample		Lower	Upper	Lower	Upper	Lower	Upper
Yell County—Con.									
Mason township	259	19.7	2 332	20 454	30 532	23 767	33 633	3 178	21 645
Mountain township	145	12.4	832	10 518	17 490	9 566	16 963	–	22 500
Prairie township	326	11.3	1 889	13 842	47 640	14 108	48 124	–	15 000
Reed Keathly township	87	23.0	1 080	10 035	29 423	8 147	27 796	–	32 500
Corinth town (pt.)	–	–	–	–	–	–	–	–	–
Richland township	195	12.8	941	9 733	24 347	15 395	25 677	–	10 000
Riley township	787	31.8	670	17 060	19 124	18 524	21 633	6 730	13 746
Havana city	358	48.9	645	11 079	16 399	13 380	17 523	6 279	11 344
Rover township	299	16.4	2 078	11 626	27 223	11 959	32 015	–	27 500
Sulphur Springs township	323	9.0	1 511	10 379	27 432	20 603	41 116	5 310	11 951
Ward township	1 564	43.5	528	12 652	16 422	17 629	19 760	6 517	8 628
Ola city	1 090	43.5	619	10 927	13 808	15 727	19 126	5 933	7 952
Waveland township	312	5.4	3 679	3 322	30 769	16 008	31 895	1 287	85 849
Wilson township	62	12.9	2 540	1 554	34 534	1 554	34 534	–	–

TIPSII [UPF] GPH505 CENSUS90 72583600 05/19/92 1:17 PM MACHINE: C DATA:CENSUS90S*PH5TIPSDA05. 05/06/92 10:49:08 TAPE: NONE FRAME: 282
TSF:CENSUS90*92. 05/06/92 10:50:30 UTF:CENSUS90*93. 05/06/92 10:50:30 META:CENSUS90S*PH5TABLES05. 05/06/92 11:07:49

Table 20. **Percent in Sample, Standard Error, and Confidence Bounds for Population Characteristics: 1990**

[For definitions of terms and meanings of symbols, see text]

State County Place and [In Selected States] County Subdivision	Persons: 100-percent count	Persons: Percent in sample	Per capita income in 1989 (dollars) —Standard error	Median income in 1989 (dollars): Household, 90-percent confidence bounds: Lower	Household: Upper	Family, 90-percent confidence bounds: Lower	Family: Upper	Nonfamily household, 90-percent confidence bounds: Lower	Nonfamily household: Upper
The State	**2 350 725**	**17.6**	**23**	**21 066**	**21 229**	**25 294**	**25 496**	**10 196**	**10 395**
COUNTY									
Arkansas County	21 653	17.3	267	18 642	20 293	22 063	24 461	8 048	10 241
Ashley County	24 319	18.1	198	19 679	21 556	23 656	26 192	8 287	10 197
Baxter County	31 186	20.0	185	18 350	19 302	21 071	22 018	10 415	11 403
Benton County	97 499	18.6	113	25 573	26 468	29 425	30 319	12 631	13 629
Boone County	28 297	18.8	191	20 001	21 310	23 859	25 304	8 161	9 703
Bradley County	11 793	17.7	268	16 175	18 300	20 092	23 563	6 398	8 121
Calhoun County	5 826	26.6	315	20 360	22 035	23 713	26 116	6 745	9 019
Carroll County	18 654	21.0	212	19 744	21 512	23 510	25 015	10 641	11 835
Chicot County	15 713	13.7	312	11 805	13 903	15 224	18 362	5 617	7 286
Clark County	21 437	18.5	207	17 063	19 275	22 649	25 315	7 000	8 460
Clay County	18 107	24.0	207	15 730	16 708	19 008	20 425	6 442	7 444
Cleburne County	19 411	17.0	237	18 603	20 231	21 556	23 387	7 683	9 887
Cleveland County	7 781	23.0	288	18 265	21 259	23 065	26 075	5 647	7 299
Columbia County	25 691	17.2	214	17 643	19 296	22 123	24 785	7 723	9 319
Conway County	19 151	19.7	182	19 625	21 355	23 768	25 613	7 009	8 572
Craighead County	68 956	17.4	152	21 647	22 682	26 573	27 751	10 442	11 603
Crawford County	42 493	16.2	156	20 985	22 163	23 669	25 111	8 185	9 880
Crittenden County	49 939	15.0	173	20 272	21 624	24 312	26 233	8 467	10 358
Cross County	19 225	19.7	215	18 199	19 900	21 152	22 953	7 550	9 546
Dallas County	9 614	17.3	323	16 407	19 074	21 206	24 818	6 353	8 545
Desha County	16 798	18.3	272	14 557	16 923	18 684	21 134	5 945	7 347
Drew County	17 369	17.1	256	17 857	19 955	21 891	23 906	7 736	10 076
Faulkner County	60 006	18.4	120	23 037	24 290	27 817	29 092	10 810	12 100
Franklin County	14 897	21.2	212	17 574	19 241	21 178	23 037	6 473	8 107
Fulton County	10 037	24.9	274	13 954	15 721	17 299	18 859	5 942	6 793
Garland County	73 397	13.5	167	19 731	20 763	24 586	25 898	9 444	10 579
Grant County	13 948	20.8	231	23 241	25 346	26 903	30 059	7 265	9 361
Greene County	31 804	17.4	180	19 274	20 558	22 671	24 021	7 469	8 813
Hempstead County	21 621	16.7	202	16 263	17 775	19 691	21 627	6 988	8 349
Hot Spring County	26 115	16.2	190	18 572	20 128	21 735	23 435	6 906	8 496
Howard County	13 569	20.6	239	20 253	22 301	23 976	26 534	7 685	9 689
Independence County	31 192	18.4	210	19 582	20 916	23 724	25 549	7 685	9 296
Izard County	11 364	36.3	158	16 407	17 414	19 833	21 007	7 361	8 755
Jackson County	18 944	25.2	185	15 960	17 323	20 253	21 586	6 283	7 265
Jefferson County	85 487	15.7	127	20 794	21 850	25 718	27 002	8 904	10 261
Johnson County	18 221	21.3	187	17 538	18 912	20 554	22 135	8 764	10 575
Lafayette County	9 643	21.1	266	12 505	15 178	17 015	20 002	5 715	6 987
Lawrence County	17 457	22.4	169	14 594	16 144	18 964	20 699	6 073	7 039
Lee County	13 053	17.7	275	11 250	12 668	13 372	15 058	5 422	6 774
Lincoln County	13 690	23.0	225	17 423	19 488	21 392	24 768	5 313	7 038
Little River County	13 966	19.2	234	20 332	23 377	24 770	27 783	7 717	10 337
Logan County	20 557	20.6	150	18 346	19 638	21 651	23 001	7 013	8 315
Lonoke County	39 268	17.6	173	22 943	24 719	27 181	28 848	8 387	10 452
Madison County	11 618	20.4	222	17 449	19 349	20 087	21 770	7 878	11 051
Marion County	12 001	25.2	225	16 660	17 996	20 091	21 400	7 722	9 484
Miller County	38 467	13.6	199	19 279	21 198	24 291	26 379	8 312	10 163
Mississippi County	57 525	19.8	118	18 055	18 989	20 893	22 041	7 641	8 936
Monroe County	11 333	21.2	235	12 393	14 998	16 762	19 208	6 207	7 888
Montgomery County	7 841	23.6	240	15 704	17 302	18 536	20 593	6 516	8 298
Nevada County	10 101	19.3	339	17 707	20 102	21 284	23 716	7 486	9 959
Newton County	7 666	17.5	291	14 073	16 332	16 805	19 070	4 266	5 962
Ouachita County	30 574	16.0	194	20 113	21 998	25 782	27 822	7 071	8 583
Perry County	7 969	28.0	242	16 683	18 599	20 605	22 987	6 670	8 858
Phillips County	28 838	16.8	161	12 327	13 892	15 545	16 973	5 535	6 517
Pike County	10 086	28.4	230	18 117	20 210	21 799	23 390	6 153	7 541
Poinsett County	24 664	22.9	162	16 222	17 493	19 920	21 337	6 058	7 106
Polk County	17 347	20.0	185	17 070	18 545	20 619	21 993	6 907	8 139
Pope County	45 883	17.1	160	21 655	23 015	25 636	26 938	9 978	11 329
Prairie County	9 518	33.2	195	16 383	17 963	20 892	22 424	6 703	8 171
Pulaski County	349 660	12.7	91	26 591	27 175	32 229	33 136	15 909	16 624
Randolph County	16 558	16.2	246	15 782	17 639	19 102	21 045	5 650	6 774
St. Francis County	28 497	20.9	142	14 393	15 742	17 514	19 237	6 218	7 281
Saline County	64 183	15.8	137	27 489	29 037	31 290	32 420	11 332	12 639
Scott County	10 205	16.5	309	15 488	17 451	18 776	21 790	6 933	9 488
Searcy County	7 841	25.1	276	12 320	14 203	15 784	17 861	5 434	6 517
Sebastian County	99 590	15.2	142	23 566	24 508	28 408	29 724	11 921	12 788
Sevier County	13 637	21.5	223	18 181	20 179	22 294	24 365	7 027	8 466
Sharp County	14 109	22.8	187	16 423	17 965	19 323	20 529	6 985	8 471
Stone County	9 775	14.5	236	14 540	16 732	17 469	20 193	6 121	8 338
Union County	46 719	17.6	175	20 441	21 640	25 197	26 816	8 906	10 414
Van Buren County	14 008	20.1	195	16 458	17 928	19 848	21 661	7 617	9 781
Washington County	113 409	19.1	107	22 729	23 518	27 813	28 727	11 815	12 574
White County	54 676	19.9	136	19 149	20 243	22 921	24 202	6 927	7 845
Woodruff County	9 520	26.7	215	13 270	14 777	17 015	19 472	5 641	6 995
Yell County	17 759	23.5	208	18 970	20 314	22 093	23 523	7 693	9 376
PLACE AND COUNTY SUBDIVISION									
Adona town, Perry County	146	41.1	902	14 631	24 536	17 166	28 336	8 304	15 635
Alexander town, Pulaski County	201	40.3	460	11 249	15 280	12 255	17 276	6 119	11 781
Alicia town, Lawrence County	157	49.7	433	9 274	13 101	10 759	14 948	4 111	8 905
Allport town, Lonoke County	188	52.7	436	6 750	16 623	7 775	17 450	1 170	7 662
Alma city, Crawford County	2 959	10.7	542	16 421	23 161	20 945	27 840	5 953	10 953
Almyra town, Arkansas County	311	42.4	1 681	14 148	18 914	16 395	28 024	3 764	13 090
Alpena town, Boone County	319	43.9	562	9 843	13 440	12 716	22 122	5 911	8 781
Altheimer city, Jefferson County	972	45.0	347	9 963	13 277	13 566	20 086	3 999	6 501
Altus city, Franklin County	433	45.3	645	11 833	16 600	16 066	21 918	5 446	9 720
Amagon town, Jackson County	108	59.3	943	10 146	14 367	14 461	34 118	4 004	10 325

TIPSII [UPF] GPH505 CENSUS90 72583600 05/19/92 1:17 PM MACHINE: C DATA:CENSUS90S*PH5TIPSDA05. 05/06/92 10:49:08 TAPE: NONE FRAME: 283
TSF:CENSUS90*92. 05/06/92 10:50:30 UTF:CENSUS90*93. 05/06/92 10:50:30 META:CENSUS90S*PH5TABLES05. 05/06/92 11:07:49

Table 20. **Percent in Sample, Standard Error, and Confidence Bounds for Population Characteristics: 1990**—Con.

[For definitions of terms and meanings of symbols, see text]

State County Place and [In Selected States] County Subdivision	Persons		Per capita income in 1989 (dollars) —Standard error	Median income in 1989 (dollars)					
				Household		Family		Nonfamily household	
				90-percent confidence bounds		90-percent confidence bounds		90-percent confidence bounds	
	100-percent count	Percent in sample		Lower	Upper	Lower	Upper	Lower	Upper
PLACE AND COUNTY SUBDIVISION— Con.									
Amity city, Clark County	526	44.5	1 120	14 142	20 866	17 454	25 046	3 561	7 390
Antoine town, Pike County	160	50.0	2 020	12 486	27 555	22 429	33 528	3 556	7 660
Arkadelphia city, Clark County	10 014	12.3	426	15 447	18 716	21 428	28 564	7 323	10 377
Arkansas City city, Desha County	523	43.6	592	6 547	11 088	13 235	22 206	3 573	5 299
Ashdown city, Little River County	5 150	12.4	471	18 111	25 109	21 026	28 121	7 104	12 730
Ash Flat city, Sharp County	667	44.8	539	12 797	16 798	17 215	21 454	5 298	8 031
Atkins city, Pope County	2 834	16.2	580	14 268	20 428	18 965	24 689	5 035	7 823
Aubrey town, Lee County	204	47.5	502	9 868	16 302	14 756	19 482	2 092	4 909
Augusta city, Woodruff County	2 759	13.7	603	10 512	13 845	12 637	16 954	5 807	10 883
Austin town, Lonoke County	235	45.5	1 025	9 082	17 733	16 056	28 679	4 127	7 420
Avoca town, Benton County	269	45.4	549	21 638	25 621	22 860	27 273	4 872	21 314
Bald Knob city, White County	2 653	15.4	738	12 502	16 287	13 678	19 607	5 708	11 067
Banks town, Bradley County	88	51.1	1 007	12 674	19 439	11 933	25 168	7 690	19 197
Barling city, Sebastian County	4 078	15.2	383	23 106	27 328	26 726	32 208	11 206	14 884
Bassett town, Mississippi County	199	53.3	442	12 169	17 274	13 869	22 609	3 724	12 207
Batesville city, Independence County	9 187	15.0	602	20 687	24 644	27 431	30 817	8 715	11 722
Bauxite town, Saline County	412	45.4	535	16 221	23 300	18 226	24 768	5 762	20 665
Bay city, Craighead County	1 660	44.9	238	17 065	19 814	19 733	22 683	6 068	8 824
Bearden city, Ouachita County	1 021	33.7	404	13 751	20 351	16 208	22 253	6 678	12 691
Beaver town, Carroll County	57	50.9	1 294	10 384	22 549	12 795	24 853	5 423	10 674
Beebe city, White County	4 455	12.4	640	15 072	21 859	20 442	24 866	4 383	6 896
Beedeville town, Jackson County	141	51.1	660	11 358	16 619	15 341	19 234	2 552	6 540
Bella Vista CDP, Benton County	9 083	11.9	559	29 564	32 253	31 495	35 253	16 489	23 418
Bellefonte town, Boone County	361	43.5	514	14 076	21 316	21 059	25 309	6 534	10 890
Belleville city, Yell County	390	54.1	583	16 785	21 265	17 526	21 909	7 001	18 817
Ben Lomond town, Sevier County	157	49.7	1 286	8 877	21 663	19 198	44 009	3 378	8 732
Benton city, Saline County	18 177	14.9	303	23 338	25 490	28 497	31 440	8 530	11 156
Bentonville city, Benton County	11 257	15.5	397	23 216	26 148	28 556	31 956	11 725	14 259
Bergman town, Boone County	324	49.7	494	19 430	24 686	21 788	27 661	5 977	13 406
Berryville city, Carroll County	3 212	15.9	543	17 365	21 720	22 232	26 318	7 416	11 151
Bethel Heights town, Benton County	281	44.8	643	22 928	27 481	23 799	28 883	7 163	17 054
Bigelow town, Perry County	340	43.5	576	12 134	17 555	14 651	22 908	2 504	4 770
Big Flat town	93	41.9	598	7 905	14 915	10 682	18 068	3 781	12 942
Baxter County	93	41.9	598	7 905	14 915	10 682	18 068	3 781	12 942
Searcy County	–	–	–	–	–	–	–	–	–
Biggers town, Randolph County	337	43.3	506	12 619	18 246	16 646	22 512	5 359	7 200
Birdsong town, Mississippi County	104	42.3	1 601	6 110	9 420	6 178	15 329	4 177	12 912
Black Oak town, Craighead County	277	37.9	858	10 640	16 852	13 437	21 224	5 924	11 308
Black Rock city, Lawrence County	736	46.2	349	10 950	14 271	14 220	18 784	4 737	6 408
Black Springs town, Montgomery County	97	54.6	724	14 492	19 004	16 041	21 946	2 752	15 666
Blevins city, Hempstead County	253	54.5	566	16 303	20 838	19 169	24 025	7 959	13 547
Blue Eye town, Carroll County	38	28.9	1 200	12 023	37 977	12 023	37 977	–	–
Blue Mountain town, Logan County	146	51.4	688	8 262	16 072	8 415	18 438	6 219	11 753
Bluff City town, Nevada County	227	42.3	605	8 992	17 212	10 868	20 503	3 837	12 326
Blytheville city, Mississippi County	22 906	13.8	227	17 837	19 878	20 839	23 297	8 079	10 734
Bodcaw town, Nevada County	161	51.6	799	14 632	23 226	18 451	24 406	4 685	12 815
Bonanza town, Sebastian County	520	48.1	349	17 874	20 944	19 562	22 979	3 794	8 967
Bono town, Craighead County	1 220	48.5	289	18 442	21 618	21 021	23 906	5 509	7 679
Booneville city, Logan County	3 804	15.7	399	13 084	17 933	18 457	21 959	5 656	7 825
Bradford city, White County	874	49.9	308	11 142	14 006	15 611	18 599	5 767	7 235
Bradley city, Lafayette County	585	34.5	436	6 238	11 109	10 347	16 327	3 442	5 869
Branch city, Franklin County	299	51.8	468	14 230	20 386	17 673	24 187	4 844	13 893
Brinkley city, Monroe County	4 234	11.4	440	11 059	15 394	12 805	19 134	5 289	10 071
Brookland town, Craighead County	919	46.1	286	16 530	20 777	18 941	22 852	6 301	12 962
Bryant city, Saline County	5 269	14.4	439	31 806	36 968	36 236	41 801	10 735	20 130
Buckner city, Lafayette County	325	38.2	674	17 287	24 378	20 498	26 753	6 540	14 350
Bull Shoals city, Marion County	1 534	43.4	499	15 724	17 901	20 067	23 173	9 116	11 098
Burdette town, Mississippi County	148	44.6	716	11 709	24 083	12 372	26 890	1 505	23 872
Cabot city, Lonoke County	8 319	12.7	427	24 635	28 958	28 299	33 184	8 884	15 479
Caddo Valley town, Clark County	389	41.1	1 277	15 868	20 451	19 958	28 798	7 632	14 699
Caldwell town, St. Francis County	334	40.4	721	20 054	27 295	25 647	39 146	8 704	16 485
Cale town, Nevada County	70	55.7	631	17 608	24 392	18 054	25 558	12 919	21 872
Calico Rock city, Izard County	938	45.4	595	15 279	18 326	18 341	21 451	7 247	11 253
Calion city, Union County	558	46.1	522	17 799	23 815	21 559	28 462	4 318	8 658
Camden city, Ouachita County	14 380	12.0	378	17 959	21 581	25 163	29 315	6 702	9 024
Cammack Village city, Pulaski County	828	46.4	865	31 348	34 968	35 329	41 458	17 727	26 727
Campbell Station town, Jackson County	247	40.1	1 005	20 262	24 984	18 866	26 954	18 667	23 833
Caraway town, Craighead County	1 178	38.9	319	11 401	15 422	16 843	22 038	4 738	6 957
Carlisle city, Lonoke County	2 253	45.2	434	17 056	20 456	24 322	27 984	5 935	7 338
Carthage city, Dallas County	452	39.4	508	9 507	14 650	13 545	25 503	4 001	7 246
Casa town, Perry County	200	55.0	776	14 391	23 338	19 034	25 341	2 868	7 406
Cash town, Craighead County	214	52.8	2 015	20 543	25 839	23 955	30 150	6 131	11 988
Caulksville town, Logan County	224	50.9	586	14 907	19 186	16 790	21 342	5 125	8 291
Cave City city	1 503	45.8	345	13 124	16 310	17 777	19 778	4 913	6 745
Independence County	71	31.0	1 582	4 227	22 122	7 899	35 614	1 227	12 957
Sharp County	1 432	46.5	352	13 270	16 526	17 642	19 586	5 144	7 031
Cave Springs city, Benton County	465	40.9	610	21 092	24 873	23 125	27 239	5 026	9 893
Centerton city, Benton County	491	42.0	630	17 386	27 261	19 990	30 012	7 326	13 360
Central City town, Sebastian County	419	41.1	561	19 904	24 021	20 906	28 310	9 203	18 925
Charleston city, Franklin County	2 128	42.0	288	17 931	20 787	21 641	24 465	6 743	10 011
Cherokee Village-Hidden Valley CDP	4 416	11.1	443	18 909	22 053	21 652	25 123	9 382	14 212
Fulton County	611	11.0	1 135	18 093	26 810	18 767	28 700	5 127	33 275
Sharp County	3 805	11.2	481	18 639	21 622	21 221	25 281	9 605	14 286
Cherry Valley city, Cross County	659	43.4	388	17 290	20 615	20 500	24 575	7 592	13 321
Chester town, Crawford County	125	36.8	1 027	8 116	17 100	15 294	22 108	4 338	7 757
Chidester city, Ouachita County	489	14.9	843	11 658	23 256	14 554	30 029	6 250	11 656
Clarendon city, Monroe County	2 072	44.7	294	11 494	13 674	15 632	19 657	6 596	8 302
Clarksville city, Johnson County	5 833	14.8	418	14 859	18 223	19 001	22 493	8 804	11 468
Clinton city, Van Buren County	2 213	31.5	343	14 093	16 019	15 925	18 635	6 560	8 738
Coal Hill city, Johnson County	912	41.2	380	11 743	16 603	17 701	21 713	5 916	8 252
College City town, Lawrence County	339	29.5	477	8 495	17 020	8 474	18 220	1 950	26 525
Colt city, St. Francis County	334	45.8	541	12 343	17 252	13 627	19 952	5 090	8 080
Concord town, Cleburne County	262	39.3	1 780	17 143	21 850	19 581	26 159	4 202	17 296
Conway city, Faulkner County	26 481	14.3	236	21 487	23 474	29 099	32 363	10 968	12 908

TIPSII [UPF] GPH505 CENSUS90 72583600 05/19/92 1:17 PM MACHINE: C DATA:CENSUS90S*PH5TIPSDA05. 05/06/92 10:49:08 TAPE: NONE FRAME: 284
TSF:CENSUS90*92. 05/06/92 10:50:30 UTF:CENSUS90*93. 05/06/92 10:50:30 META:CENSUS90S*PH5TABLES05. 05/06/92 11:07:49

Table 20. **Percent in Sample, Standard Error, and Confidence Bounds for Population Characteristics: 1990**—Con.

[For definitions of terms and meanings of symbols, see text]

State County Place and [In Selected States] County Subdivision	Persons: 100-percent count	Persons: Percent in sample	Per capita income in 1989 (dollars) —Standard error	Median income in 1989 (dollars): Household: 90-percent confidence bounds: Lower	Household: Upper	Family: 90-percent confidence bounds: Lower	Family: Upper	Nonfamily household: 90-percent confidence bounds: Lower	Nonfamily household: Upper
PLACE AND COUNTY SUBDIVISION—Con.									
Corinth town, Yell County	63	49.2	933	15 871	27 007	16 614	26 772	–	10 000
Corning city, Clay County	3 323	16.5	534	15 256	19 093	17 987	21 961	5 210	9 131
Cotter city, Baxter County	867	46.9	388	13 708	16 430	16 604	20 755	6 574	9 214
Cotton Plant city, Woodruff County	1 150	45.7	249	7 314	9 355	9 542	14 886	4 266	5 796
Cove town, Polk County	346	43.6	411	9 185	13 680	12 870	17 093	5 302	8 610
Coy town, Lonoke County	142	51.4	2 331	20 948	36 236	23 616	38 938	5 168	17 175
Crawfordsville town, Crittenden County	617	39.2	661	11 044	20 268	15 555	21 209	3 473	7 189
Crossett city, Ashley County	6 282	11.6	527	21 131	27 918	27 428	34 113	10 016	15 522
Cushman town, Independence County	428	45.6	399	12 016	17 590	15 828	22 609	3 696	6 569
Daisy town, Pike County	122	46.7	736	14 724	22 159	20 038	26 081	4 518	12 983
Damascus town	246	52.0	632	15 273	22 969	21 377	27 032	5 085	12 870
Faulkner County	111	57.7	940	22 594	27 465	25 505	31 731	12 864	22 839
Van Buren County	135	47.4	693	10 648	17 778	14 417	25 526	3 449	6 841
Danville city, Yell County	1 585	45.7	440	18 740	21 674	22 444	25 947	9 761	11 971
Dardanelle city, Yell County	3 722	14.8	560	14 483	18 801	19 209	23 621	7 119	11 159
Datto town, Clay County	120	46.7	602	8 949	20 999	12 873	23 085	5 141	14 451
Decatur city, Benton County	918	47.5	565	20 898	27 380	25 932	30 262	7 411	11 368
Delaplaine town, Greene County	146	38.4	1 263	8 842	22 660	18 203	24 197	1 545	10 184
Delight city, Pike County	311	45.3	1 081	12 264	19 204	17 106	25 109	4 992	8 764
Dell town, Mississippi County	258	46.1	608	13 829	21 038	17 712	25 826	7 603	16 540
Denning city, Franklin County	206	48.5	546	15 041	18 587	16 133	20 039	3 949	14 866
De Queen city, Sevier County	4 633	16.2	428	17 434	21 903	23 694	28 386	6 214	8 607
Dermott city, Chicot County	4 715	10.8	465	7 765	11 227	10 156	13 634	4 125	7 354
Des Arc city, Prairie County	2 001	44.5	315	15 070	17 671	20 100	22 529	5 707	7 048
De Valls Bluff town, Prairie County	702	49.1	536	9 891	13 554	13 866	16 967	4 046	5 612
De Witt city, Arkansas County	3 553	15.4	762	14 634	18 304	17 280	21 742	5 789	10 716
Diamond City city, Boone County	601	48.3	385	14 372	16 565	15 611	17 955	8 630	12 512
Diaz city, Jackson County	1 363	46.8	287	16 577	20 438	18 313	22 013	6 571	10 955
Dierks city, Howard County	1 263	47.2	279	16 392	19 968	20 392	24 207	5 877	7 890
Dover city, Pope County	1 055	43.4	534	14 050	18 064	18 985	23 437	5 522	7 926
Dumas city, Desha County	5 520	14.3	536	11 786	16 158	16 465	21 805	4 402	6 290
Dyer town, Crawford County	502	47.8	508	16 403	22 845	19 825	25 681	5 640	8 566
Dyess town, Mississippi County	466	45.3	387	14 481	19 099	15 802	21 808	5 328	12 197
Earle city, Crittenden County	3 393	15.4	399	9 661	14 467	13 455	18 178	4 588	7 271
East Camden town, Ouachita County	783	42.9	467	25 881	31 742	30 681	37 624	7 910	18 016
Edmondson town, Crittenden County	286	55.9	579	11 439	23 921	13 920	24 915	2 046	55 228
Egypt town, Craighead County	123	40.7	2 459	18 494	29 379	26 097	36 972	6 400	21 288
Elaine city, Phillips County	846	45.6	524	8 617	11 662	11 021	15 744	4 057	6 419
El Dorado city, Union County	23 146	13.5	330	18 048	20 318	22 873	25 913	10 321	12 257
Elkins city, Washington County	692	42.2	666	19 570	24 802	22 935	31 277	6 876	13 465
Elm Springs town, Washington County	893	38.2	609	20 350	25 190	23 153	29 800	6 788	14 396
Emerson town, Columbia County	317	43.8	957	16 465	24 828	17 199	28 304	5 399	18 720
Emmet city	446	44.8	463	15 153	20 215	17 832	23 836	8 570	12 401
Hempstead County	4	–	–	–	–	–	–	–	–
Nevada County	442	45.2	464	15 153	20 215	17 832	23 836	8 570	12 401
England city, Lonoke County	3 351	16.5	612	16 155	19 982	19 437	23 575	4 909	10 938
Enola town, Faulkner County	179	46.9	820	18 059	26 908	24 925	30 030	2 939	7 876
Eudora city, Chicot County	3 155	16.7	518	9 508	13 863	12 538	17 334	4 790	7 599
Eureka Springs city, Carroll County	1 900	16.2	673	14 638	20 229	20 152	27 121	11 497	14 354
Evening Shade town, Sharp County	328	47.9	454	11 155	18 927	19 507	23 350	4 619	6 267
Everton town, Boone County	150	53.3	1 107	16 888	26 837	17 890	28 263	5 368	9 632
Fairfield Bay CDP	2 332	10.8	819	21 811	28 234	25 028	31 853	11 647	18 738
Cleburne County	118	13.6	4 027	17 829	37 195	20 360	56 685	–	12 500
Van Buren County	2 214	10.7	832	21 693	28 085	24 663	31 616	11 758	19 586
Fargo town, Monroe County	140	43.6	742	6 746	15 455	6 827	16 522	–	5 000
Farmington city, Washington County	1 322	45.7	419	19 623	23 023	23 319	26 256	6 071	8 361
Fayetteville city, Washington County	42 099	13.9	234	20 491	21 913	29 132	31 493	11 679	13 081
Felsenthal town, Union County	95	51.6	919	8 055	18 401	12 999	28 001	4 808	6 638
Fifty-Six city, Stone County	156	36.5	1 327	10 527	16 696	13 200	24 750	1 287	4 483
Fisher town, Poinsett County	245	46.9	848	12 429	18 469	17 211	21 683	5 579	9 208
Flippin city, Marion County	1 006	46.1	319	13 028	15 431	15 856	18 511	5 174	6 528
Fordyce city, Dallas County	4 729	12.7	471	15 508	20 821	20 778	25 741	5 677	9 957
Foreman city, Little River County	1 267	41.4	384	12 338	15 474	15 879	19 862	4 138	6 184
Forrest City city, St. Francis County	13 364	14.1	285	12 405	15 014	16 047	19 432	5 612	7 365
Fort Smith city, Sebastian County	72 798	13.2	195	23 229	24 441	28 875	30 539	12 190	13 384
Fouke town, Miller County	634	47.0	435	16 076	22 044	18 810	28 432	5 879	7 940
Fountain Hill town, Ashley County	195	50.3	490	14 803	18 383	16 167	20 133	5 268	8 816
Fourche town, Perry County	55	49.1	1 371	16 197	23 404	17 893	24 738	5 444	9 556
Franklin town, Izard County	205	47.3	720	12 867	18 619	14 598	23 804	4 672	8 468
Fredonia (Biscoe) town, Prairie County	484	49.4	388	12 942	16 504	15 202	19 354	5 730	9 159
Friendship town, Hot Spring County	160	41.3	754	6 803	24 574	13 564	30 372	2 112	4 707
Fulton city, Hempstead County	269	45.4	617	8 988	20 034	12 487	28 353	4 106	7 457
Garfield town, Benton County	308	44.2	530	14 109	20 891	21 434	24 997	4 337	9 047
Garland town, Miller County	415	41.0	565	9 041	13 669	11 149	18 132	3 906	9 916
Garner town, White County	191	38.2	688	12 465	20 673	13 577	21 293	10 027	17 459
Gassville city, Baxter County	1 167	42.6	304	14 320	17 451	17 586	19 525	6 750	10 529
Gateway town, Benton County	65	43.1	1 616	4 199	27 803	27 646	32 451	1 882	4 904
Gentry city, Benton County	1 726	44.0	296	20 694	24 877	25 938	28 719	6 974	10 698
Georgetown town, White County	126	42.1	604	12 000	19 750	15 294	20 956	1 324	6 031
Gibson CDP, Pulaski County	4 288	15.9	482	31 344	35 662	32 630	36 871	7 262	24 923
Gilbert town, Searcy County	43	48.8	1 099	4 592	24 460	4 944	27 528	425	17 288
Gillett city, Arkansas County	883	45.8	454	17 739	20 589	20 229	24 269	7 491	12 055
Gillham town, Sevier County	210	46.2	716	11 063	19 515	16 655	21 391	4 312	8 998
Gilmore town, Crittenden County	331	45.0	539	8 862	17 865	10 829	19 543	1 691	4 247
Glenwood town, Pike County	1 354	43.7	391	12 706	14 843	15 703	20 789	6 484	8 650

TIPSII [UPF] GPH505 CENSUS90 72583600 05/19/92 1:17 PM MACHINE: C DATA:CENSUS90S*PH5TIPSDA05. 05/06/92 10:49:08 TAPE: NONE FRAME: 285
TSF:CENSUS90*92. 05/06/92 10:50:30 UTF:CENSUS90*93. 05/06/92 10:50:30 META:CENSUS90S*PH5TABLES05. 05/06/92 11:07:49

Table 20. **Percent in Sample, Standard Error, and Confidence Bounds for Population Characteristics: 1990**—Con.

[For definitions of terms and meanings of symbols, see text]

State County Place and [In Selected States] County Subdivision	Persons: 100-percent count	Persons: Percent in sample	Per capita income in 1989 (dollars) —Standard error	Median income in 1989 (dollars): Household: 90-percent confidence bounds: Lower	Household: Upper	Family: 90-percent confidence bounds: Lower	Family: Upper	Nonfamily household: 90-percent confidence bounds: Lower	Nonfamily household: Upper
PLACE AND COUNTY SUBDIVISION— Con.									
Goshen town, Washington County	589	46.0	827	23 907	29 363	25 255	30 680	8 583	23 650
Gosnell city, Mississippi County	3 783	15.4	360	21 044	24 739	21 794	26 464	13 569	22 103
Gould city, Lincoln County	1 470	44.1	330	9 283	12 399	14 421	19 460	3 885	5 148
Grady city, Lincoln County	586	47.3	796	12 201	15 599	13 816	19 392	4 302	9 242
Grannis town, Polk County	507	51.1	495	15 478	20 389	18 811	25 618	6 926	11 604
Gravel Ridge CDP, Pulaski County	3 846	13.0	467	27 442	35 522	32 090	39 272	10 198	13 394
Gravette city, Benton County	1 412	39.8	570	19 245	22 076	24 613	28 324	6 785	9 179
Greenbrier city, Faulkner County	2 130	48.4	245	20 912	23 131	23 644	27 044	7 032	9 909
Green Forest city, Carroll County	2 050	46.4	308	16 276	18 192	19 370	22 323	10 302	12 949
Greenland town, Washington County	757	45.2	369	22 905	29 404	26 939	31 870	7 789	15 652
Greenway town, Clay County	212	43.9	479	8 870	15 411	14 148	18 533	3 208	6 215
Greenwood city, Sebastian County	3 984	10.7	518	21 808	27 445	25 920	32 511	6 917	12 426
Greers Ferry city, Cleburne County	724	45.7	928	19 790	23 366	20 479	24 443	8 327	20 371
Griffithville town, White County	237	45.1	512	10 334	15 021	12 987	20 154	4 395	8 371
Grubbs town, Jackson County	528	51.7	650	11 251	17 601	18 690	23 286	4 888	7 097
Guion town, Izard County	93	46.2	836	8 139	20 328	16 024	21 892	4 082	8 485
Gum Springs town, Clark County	157	51.6	613	17 096	24 356	18 644	25 785	2 526	12 487
Gurdon city, Clark County	2 199	42.3	292	13 984	17 370	18 778	22 820	7 217	10 310
Guy town, Faulkner County	241	43.6	501	15 086	19 764	16 932	22 159	3 740	7 903
Hackett city, Sebastian County	490	42.2	470	18 102	21 862	20 905	26 233	5 853	8 273
Hamburg city, Ashley County	3 098	14.6	704	16 270	21 061	18 998	26 914	8 120	15 906
Hampton city, Calhoun County	1 562	46.2	392	20 080	22 063	23 016	26 645	8 384	12 261
Hardy city, Sharp County	538	39.6	522	9 545	13 116	15 123	21 387	5 397	7 051
Harrell city, Calhoun County	258	41.9	781	13 821	23 089	23 013	31 179	3 427	7 972
Harrisburg city, Poinsett County	1 943	45.2	384	16 430	18 787	19 477	21 799	6 734	10 492
Harrison city, Boone County	9 922	13.6	395	17 058	19 808	22 920	26 090	7 821	10 704
Hartford city, Sebastian County	721	46.3	618	15 700	18 311	17 778	20 625	6 589	9 648
Hartman city, Johnson County	498	46.6	729	16 784	20 232	19 753	23 479	6 646	12 217
Haskell city, Saline County	1 342	40.9	400	23 076	25 783	24 883	28 003	11 674	15 273
Hatfield town, Polk County	414	41.5	383	11 135	14 253	13 520	20 881	5 874	9 742
Havana city, Yell County	358	48.9	645	11 079	16 399	13 380	17 523	6 279	11 344
Haynes town, Lee County	268	38.8	496	7 924	18 761	14 744	21 551	2 157	7 843
Hazen city, Prairie County	1 668	46.1	359	17 403	20 646	20 732	24 850	7 258	11 274
Heber Springs city, Cleburne County	5 628	13.6	499	15 809	20 145	20 954	25 423	7 417	10 695
Hector town, Pope County	478	46.7	508	17 139	23 150	19 747	26 190	3 662	16 174
Helena city, Phillips County	7 491	14.7	473	10 651	13 863	13 127	18 084	4 770	7 393
Hermitage town, Bradley County	639	40.4	371	7 117	10 778	8 268	14 359	5 396	7 517
Hickory Ridge city, Cross County	436	43.3	1 373	15 896	22 936	19 545	29 660	6 340	10 380
Higden town, Cleburne County	92	57.6	1 254	12 180	23 140	15 462	27 827	5 543	9 457
Higginson town, White County	255	50.2	534	12 865	21 264	19 561	27 939	6 479	10 471
Highfill town, Benton County	84	36.9	1 116	10 740	24 445	11 455	25 211	5 032	12 477
Hindsville town, Madison County	69	21.7	2 132	10 680	19 550	10 355	55 483	2 469	33 766
Holly Grove town, Monroe County	675	39.0	447	11 407	15 468	12 113	18 292	6 106	13 029
Hope city, Hempstead County	9 643	13.5	339	14 149	16 613	17 626	21 234	6 790	8 493
Horatio city, Sevier County	793	47.3	370	14 655	17 807	17 732	20 890	7 796	11 251
Horseshoe Bend city	2 239	47.6	239	18 172	19 886	21 091	22 675	10 439	12 535
Fulton County	18	50.0	1 827	5 986	12 128	10 172	34 742	5 561	9 439
Izard County	2 214	47.5	241	18 325	20 024	21 143	22 723	10 681	12 881
Sharp County	7	57.1	–	5 444	9 556	5 444	9 556	–	–
Horseshoe Lake town, Crittenden County	298	32.6	863	15 921	23 277	20 188	29 125	5 425	12 630
Hot Springs city, Garland County	32 462	12.8	245	14 943	16 472	20 787	22 697	8 021	9 308
Hot Springs Village CDP	6 361	11.8	782	30 800	34 565	32 830	36 537	16 696	24 534
Garland County	5 259	11.6	904	29 153	33 213	31 567	36 144	15 712	23 536
Saline County	1 102	12.9	1 389	33 647	38 133	35 051	40 512	20 294	35 743
Houston town, Perry County	149	38.3	1 028	13 099	24 577	15 999	31 501	6 583	14 218
Hoxie city, Lawrence County	2 676	11.6	846	8 905	14 259	11 290	20 683	2 672	5 080
Hughes city, St. Francis County	1 810	42.3	362	9 889	12 920	12 661	15 556	5 076	7 099
Humnoke city, Lonoke County	311	41.2	586	11 043	18 494	16 279	24 651	3 796	10 580
Humphrey town	743	34.3	608	12 394	18 798	14 082	20 365	5 585	14 318
Arkansas County	373	31.1	1 117	8 565	15 984	8 742	17 011	5 130	20 446
Jefferson County	370	37.6	584	16 236	23 936	18 134	24 991	4 250	21 125
Hunter town, Woodruff County	137	45.3	1 037	10 646	18 520	11 783	20 756	3 473	17 777
Huntington city, Sebastian County	715	42.2	372	14 591	19 242	18 467	23 285	4 500	6 395
Huntsville city, Madison County	1 605	41.3	467	14 769	17 923	18 420	21 838	7 646	10 910
Huttig town, Union County	831	49.1	465	14 229	19 350	20 064	24 919	5 917	7 666
Imboden town, Lawrence County	616	51.6	453	12 034	14 917	17 202	22 132	5 439	6 944
Jacksonport town, Jackson County	264	46.6	531	13 063	18 227	16 515	22 463	5 858	9 561
Jacksonville city, Pulaski County	29 101	13.4	184	24 052	25 927	26 838	30 104	14 397	16 597
Jasper city, Newton County	332	36.4	936	14 486	22 250	21 621	31 934	7 268	14 438
Jennette town, Crittenden County	184	42.9	813	8 019	22 031	10 284	23 252	361	4 640
Jericho town, Crittenden County	210	39.0	579	5 923	13 243	9 615	20 277	1 688	4 028
Jerome city, Drew County	47	46.8	2 348	19 456	45 816	28 993	50 222	5 020	9 980
Johnson city, Washington County	599	48.2	874	21 137	25 242	22 079	26 575	14 956	21 039
Joiner city, Mississippi County	645	47.6	336	13 962	16 923	14 405	17 753	7 075	14 492
Jonesboro city, Craighead County	46 535	12.7	245	22 383	24 267	28 439	30 343	11 417	13 445
Judsonia city, White County	1 915	42.5	434	16 964	19 988	21 070	25 111	6 365	8 899
Junction City city, Union County	674	45.5	488	16 979	24 195	24 160	31 465	4 724	8 523
Keiser town, Mississippi County	805	48.1	417	18 466	22 570	22 004	25 608	6 532	10 445
Kensett city, White County	1 741	45.0	242	14 873	17 242	18 275	21 329	6 066	8 568
Keo town, Lonoke County	154	39.6	2 514	11 585	21 665	18 515	25 573	3 505	12 991
Kibler town, Crawford County	931	43.8	566	21 705	25 777	24 065	26 692	4 996	14 005
Kingsland city, Cleveland County	395	44.1	515	8 587	13 498	12 640	19 860	5 426	7 835
Knobel town, Clay County	317	41.6	629	8 206	13 378	11 777	16 335	2 346	5 777
Knoxville city, Johnson County	239	48.1	766	15 129	19 565	17 164	23 425	3 325	8 537
Lafe town, Greene County	315	43.2	487	15 551	18 708	16 577	22 287	3 921	6 549
LaGrange town, Lee County	108	55.6	587	6 310	13 161	7 682	16 109	2 691	10 886
Lake City town, Craighead County	1 833	43.5	475	15 620	17 563	20 654	24 599	4 515	6 925
Lake Hamilton CDP, Garland County	1 331	15.2	1 886	21 613	29 944	23 307	35 301	7 443	28 105
Lakeview town, Baxter County	485	47.4	1 025	17 919	23 054	22 179	25 553	9 051	13 047
Lake View town, Phillips County	526	38.6	236	5 574	8 509	7 236	11 384	2 919	5 144
Lake Village city, Chicot County	2 791	14.6	711	10 006	13 975	12 771	18 480	5 533	9 137
Lamar city, Johnson County	768	46.2	381	14 625	18 907	18 502	22 498	5 680	8 625

TIPSII [UPF] GPH505 CENSUS90 72583600 05/19/92 1:17 PM MACHINE: C DATA:CENSUS90S*PH5TIPSDA05. 05/06/92 10:49:08 TAPE: NONE FRAME: 286
TSF:CENSUS90*92. 05/06/92 10:50:30 UTF:CENSUS90*93. 05/06/92 10:50:30 META:CENSUS90S*PH5TABLES05. 05/06/92 11:07:49

Table 20. **Percent in Sample, Standard Error, and Confidence Bounds for Population Characteristics: 1990**—Con.

[For definitions of terms and meanings of symbols, see text]

State County Place and [In Selected States] County Subdivision	Persons: 100-percent count	Persons: Percent in sample	Per capita income in 1989 (dollars) —Standard error	Median income in 1989 (dollars): Household, 90-percent confidence bounds: Lower	Household: Upper	Family, 90-percent confidence bounds: Lower	Family: Upper	Nonfamily household, 90-percent confidence bounds: Lower	Nonfamily household: Upper
PLACE AND COUNTY SUBDIVISION—Con.									
Lavaca city, Sebastian County	1 253	45.3	522	20 859	25 201	25 092	28 947	8 986	12 198
Leachville city, Mississippi County	1 743	46.2	407	14 686	16 962	18 931	21 215	5 524	6 904
Lead Hill town, Boone County	283	42.8	1 280	16 403	20 496	17 732	22 093	7 513	20 164
Leola town, Grant County	476	48.7	384	17 181	21 322	18 270	23 189	10 124	20 233
Lepanto city, Poinsett County	2 033	41.6	368	12 969	14 878	16 311	20 664	4 594	6 411
Leslie city, Searcy County	446	42.4	522	9 270	11 929	11 844	15 739	5 649	7 582
Letona town, White County	218	41.7	661	11 127	16 472	15 472	21 392	3 959	6 584
Lewisville city, Lafayette County	1 424	37.8	439	11 865	17 753	18 820	23 489	5 159	6 685
Lexa city, Phillips County	295	49.2	529	16 165	19 243	18 631	26 236	3 781	10 975
Lincoln city, Washington County	1 460	46.6	372	12 998	14 841	16 732	20 378	6 253	8 134
Little Flock city, Benton County	944	36.8	716	27 837	31 402	30 066	32 434	10 633	22 993
Little Rock city, Pulaski County	175 795	12.3	148	26 484	27 293	33 466	35 190	16 918	17 931
Lockesburg town, Sevier County	608	46.4	534	15 307	20 680	20 842	26 127	6 481	9 262
London city, Pope County	825	45.7	793	18 504	23 760	23 814	28 783	7 408	12 113
Lonoke city, Lonoke County	4 022	15.8	629	18 948	22 416	21 942	27 091	7 809	14 722
Lonsdale town, Garland County	127	49.6	788	12 356	22 835	18 415	26 268	1 474	5 580
Louann town, Ouachita County	158	39.2	648	15 519	25 743	18 935	28 210	3 748	16 876
Lowell city, Benton County	1 224	41.4	527	22 057	26 693	25 205	31 297	13 238	16 037
Luxora town, Mississippi County	1 338	43.1	277	9 534	12 636	11 685	14 050	3 975	6 336
Lynn town, Lawrence County	299	49.5	1 174	11 049	14 936	15 583	22 111	3 913	6 903
McCaskill city, Hempstead County	75	48.0	1 005	15 896	21 486	18 066	22 217	2 499	27 502
McCrory city, Woodruff County	1 971	45.0	372	15 460	18 276	19 797	23 068	6 309	9 797
McDougal town, Clay County	208	42.8	695	9 217	14 597	11 869	16 881	4 231	7 611
McGehee city, Desha County	4 997	13.8	613	17 536	22 029	19 886	26 422	7 829	12 099
McNab town, Hempstead County	95	10.5	1 623	1 767	29 518	–	30 000	–	20 000
McNeil city, Columbia County	686	44.8	464	10 754	15 778	14 544	19 717	4 577	7 723
McRae city, White County	669	49.9	336	12 478	16 409	15 862	21 572	5 953	8 787
Madison city, St. Francis County	1 263	46.9	171	7 372	9 851	10 138	12 948	3 939	5 432
Magazine city, Logan County	799	45.4	321	16 300	20 114	19 980	22 121	4 524	6 737
Magness town, Independence County	158	45.6	708	7 622	14 415	13 148	19 768	4 373	6 608
Magnolia city, Columbia County	11 151	11.6	467	16 756	19 923	21 578	26 768	8 240	11 492
Malvern city, Hot Spring County	9 256	14.9	347	14 792	16 923	18 402	21 646	6 112	7 866
Mammoth Spring city, Fulton County	1 097	47.5	447	10 909	13 327	15 717	18 261	5 327	6 339
Manila city, Mississippi County	2 635	44.8	278	13 171	15 501	18 804	21 014	5 127	6 094
Mansfield city	1 018	46.5	326	16 737	19 976	20 086	24 252	7 387	11 708
Scott County	416	44.5	473	16 744	21 109	19 228	24 426	7 250	14 799
Sebastian County	602	47.8	441	15 085	20 678	19 562	25 125	6 688	12 704
Marianna city, Lee County	5 910	11.9	578	10 620	13 351	11 872	14 747	4 844	9 409
Marie town, Mississippi County	129	47.3	724	6 209	21 453	7 949	24 146	739	4 262
Marion city, Crittenden County	4 391	11.6	903	29 421	34 466	31 577	36 579	10 753	25 623
Marked Tree city, Poinsett County	3 100	16.1	481	10 707	14 856	14 468	21 389	3 893	6 696
Marmaduke city, Greene County	1 164	46.3	381	12 045	14 669	15 533	19 226	5 934	7 606
Marshall city, Searcy County	1 318	44.2	397	12 306	14 732	16 411	19 187	4 971	6 582
Marvell city, Phillips County	1 545	43.0	328	11 904	15 338	17 077	20 484	5 285	6 928
Maumelle city, Pulaski County	6 714	11.6	867	43 068	47 505	46 362	51 081	9 493	26 410
Mayflower city, Faulkner County	1 415	44.9	439	21 439	26 234	27 556	31 333	7 958	11 552
Maynard town, Randolph County	354	46.0	605	8 880	13 258	13 683	19 925	3 852	5 777
Melbourne city, Izard County	1 562	46.2	356	15 174	17 482	20 425	23 353	6 024	7 765
Mena city, Polk County	5 475	13.4	472	14 697	18 218	19 478	23 667	6 048	7 761
Menifee city, Conway County	355	49.9	466	16 471	20 701	19 954	24 583	3 768	9 505
Midland town, Sebastian County	220	39.5	687	12 495	22 232	18 513	24 731	8 087	12 052
Mineral Springs city, Howard County	1 004	43.2	599	17 404	22 456	22 207	26 905	4 884	9 558
Minturn town, Lawrence County	124	46.0	920	9 729	27 081	11 480	29 220	3 842	15 325
Mitchellville city, Desha County	513	44.2	741	10 306	13 145	12 768	18 342	4 174	9 431
Monette city, Craighead County	1 115	46.2	375	12 619	16 701	19 086	22 621	5 235	7 189
Monticello city, Drew County	8 116	14.9	404	16 338	19 325	20 154	23 919	8 141	11 703
Montrose city, Ashley County	528	46.0	473	8 623	12 077	11 702	16 082	4 624	6 795
Moorefield town, Independence County	160	51.9	957	18 091	27 303	21 320	28 680	6 609	40 859
Moro town, Lee County	287	46.7	664	16 562	23 361	17 463	25 712	3 605	18 692
Morrilton city, Conway County	6 551	14.1	436	16 508	20 549	21 754	26 058	7 476	10 999
Morrison Bluff town, Logan County	84	44.0	877	16 081	32 068	16 565	31 874	366	34 818
Mountainburg city, Crawford County	488	45.5	470	17 137	20 809	20 968	26 070	5 255	13 842
Mountain Home city, Baxter County	9 027	15.3	339	18 358	20 722	21 973	24 176	10 672	13 152
Mountain Pine city, Garland County	866	43.6	504	14 148	17 041	15 745	18 665	6 753	10 951
Mountain View city, Stone County	2 439	12.5	436	10 004	12 765	12 608	20 824	5 667	8 438
Mount Ida city, Montgomery County	775	42.3	631	13 322	20 050	21 933	26 356	5 167	6 240
Mount Pleasant town, Izard County	422	43.4	557	10 865	17 080	16 532	20 150	3 671	5 864
Mount Vernon town, Faulkner County	192	42.2	1 049	14 211	28 289	22 950	39 251	2 235	11 356
Mulberry city, Crawford County	1 448	42.1	485	17 909	20 678	20 738	24 543	7 268	11 279
Murfreesboro city, Pike County	1 542	43.8	581	15 801	19 151	21 218	24 988	6 220	8 883
Nashville city, Howard County	4 639	12.3	623	18 003	21 961	20 701	24 754	7 920	12 282
Newark city, Independence County	1 159	46.2	308	16 993	20 354	20 259	23 571	5 706	8 240
Newport city, Jackson County	7 459	13.1	526	14 765	17 999	20 416	24 196	5 699	7 565
Nimmons town, Clay County	96	46.9	890	6 522	16 528	7 186	27 210	2 589	15 882
Norfork city, Baxter County	394	43.1	434	12 618	16 151	15 471	19 492	3 494	10 331
Norman town, Montgomery County	382	49.7	374	10 214	13 882	14 541	17 661	5 241	6 639
Norphlet city, Union County	706	46.0	577	20 134	27 794	30 370	34 247	7 116	10 275
North Crossett CDP, Ashley County	3 358	16.4	453	21 573	25 707	24 559	28 259	6 837	13 893
North Little Rock city, Pulaski County	61 741	12.0	190	23 183	24 733	29 162	31 224	12 921	14 617
Oak Grove town, Carroll County	231	45.5	769	12 204	18 785	17 367	21 383	3 050	9 089
Oak Grove Heights town, Greene County	513	46.6	435	21 942	26 183	25 030	28 031	6 012	18 032
Oakhaven city, Hempstead County	35	37.1	1 225	13 405	43 643	13 405	43 643	–	–
Oden town, Montgomery County	126	52.4	984	9 578	22 876	18 759	27 245	2 306	7 840
Ogden town, Little River County	264	46.6	750	20 315	28 435	23 964	36 122	3 763	11 089
Oil Trough city, Independence County	208	50.5	673	11 863	18 899	14 684	22 781	2 946	7 073
O'Kean town, Randolph County	250	38.8	634	11 761	18 295	15 835	23 054	2 115	5 178
Okolona town, Clark County	113	37.2	1 029	10 219	16 774	11 964	27 083	3 232	15 935
Ola city, Yell County	1 090	43.5	619	10 927	13 808	15 727	19 126	5 933	7 952

TIPSII [UPF] GPH505 CENSUS90 72583600 05/19/92 1:17 PM MACHINE: C DATA:CENSUS90S*PH5TIPSDA05. 05/06/92 10:49:08 TAPE: NONE FRAME: 287
TSF:CENSUS90*92. 05/06/92 10:50:30 UTF:CENSUS90*93. 05/06/92 10:50:30 META:CENSUS90S*PH5TABLES05. 05/06/92 11:07:49

Table 20. **Percent in Sample, Standard Error, and Confidence Bounds for Population Characteristics: 1990**—Con.

[For definitions of terms and meanings of symbols, see text]

State County Place and [In Selected States] County Subdivision	Persons: 100-percent count	Persons: Percent in sample	Per capita income in 1989 (dollars) —Standard error	Median income in 1989 (dollars): Household: 90-percent confidence bounds: Lower	Household: Upper	Family: 90-percent confidence bounds: Lower	Family: Upper	Nonfamily household: 90-percent confidence bounds: Lower	Nonfamily household: Upper
PLACE AND COUNTY SUBDIVISION— Con.									
Omaha town, Boone County	207	52.7	776	12 741	24 211	16 188	26 489	3 696	10 707
Oppelo city, Conway County	643	38.7	777	20 339	24 952	22 175	28 759	5 162	10 180
Osceola city, Mississippi County	8 930	13.5	412	15 879	20 177	20 438	23 868	6 012	10 311
Oxford city, Izard County	562	48.9	345	12 136	16 140	15 697	20 064	4 232	6 926
Ozan city, Hempstead County	69	39.1	1 315	8 580	30 232	12 374	40 101	3 305	9 112
Ozark city, Franklin County	3 330	12.8	481	15 363	18 899	18 986	25 332	5 472	8 194
Palestine city, St. Francis County	711	48.9	419	15 624	19 574	19 852	23 440	5 253	8 024
Pangburn city, White County	630	44.1	433	11 521	14 534	15 147	20 029	3 860	5 841
Paragould city, Greene County	18 540	14.9	293	18 978	20 867	23 248	25 320	7 298	9 006
Paris city, Logan County	3 674	16.1	474	12 808	16 904	18 247	22 180	6 560	9 945
Parkdale city, Ashley County	393	16.5	1 371	11 131	22 359	17 824	34 676	3 292	16 696
Parkers-Iron Springs CDP, Pulaski County	3 611	13.2	600	25 748	30 623	28 452	32 914	8 629	16 521
Parkin city, Cross County	1 847	46.6	392	12 578	15 665	14 677	18 256	4 712	7 675
Patmos town, Hempstead County	32	59.4	1 229	10 850	40 533	10 850	40 533	–	–
Patterson town, Woodruff County	445	42.0	355	8 332	13 319	12 903	16 643	4 595	6 754
Peach Orchard town, Clay County	197	44.7	2 090	12 097	17 389	15 620	19 714	3 377	6 565
Pea Ridge city, Benton County	1 620	40.2	330	22 745	24 983	24 729	28 254	9 384	13 595
Perla town, Hot Spring County	145	51.7	734	12 167	22 119	20 315	26 948	5 876	12 519
Perry town, Perry County	228	51.8	652	12 052	21 075	15 244	26 504	5 521	11 710
Perrytown city, Hempstead County	248	46.8	837	18 376	26 770	23 048	32 030	7 525	19 624
Perryville city, Perry County	1 141	42.2	508	13 754	17 555	20 455	24 318	5 670	7 273
Piggott city, Clay County	3 777	16.6	674	14 494	17 091	18 450	22 785	6 295	8 666
Pindall town, Searcy County	135	37.8	1 204	7 860	18 964	7 950	22 886	5 837	20 936
Pine Bluff city, Jefferson County	57 140	14.8	160	18 348	19 939	23 545	25 327	8 804	10 338
Pineville town, Izard County	220	46.8	574	17 921	25 622	23 677	28 379	5 251	7 657
Piney CDP, Garland County	2 500	15.8	544	17 891	24 360	21 522	27 270	6 397	16 383
Plainview city, Yell County	685	47.4	507	13 200	17 119	15 994	20 151	3 524	6 443
Pleasant Plains town, Independence County	256	46.9	538	15 395	21 871	16 946	25 966	5 845	12 494
Plumerville city, Conway County	832	46.4	401	18 524	22 337	21 147	25 291	6 123	10 400
Pocahontas city, Randolph County	6 151	11.3	539	14 501	17 741	18 289	22 971	5 641	8 100
Pollard town, Clay County	229	52.8	386	12 507	17 807	14 571	20 750	5 365	8 242
Portia town, Lawrence County	521	46.1	429	10 186	14 225	15 880	20 689	5 105	6 647
Portland city, Ashley County	560	45.4	1 072	15 041	22 910	21 030	27 274	5 264	8 690
Pottsville town, Pope County	984	38.3	416	20 323	23 330	23 084	26 652	6 885	11 230
Powhatan town, Lawrence County	51	52.9	1 273	9 273	17 280	11 652	20 565	–	10 000
Poyen town, Grant County	303	50.5	1 146	16 282	19 167	18 670	25 239	5 809	8 463
Prairie Creek CDP, Benton County	1 268	14.0	1 278	25 759	39 116	32 135	42 372	10 429	24 204
Prairie Grove city, Washington County	1 761	47.6	463	18 862	21 075	22 487	26 812	8 810	11 671
Prattsville town, Grant County	251	49.8	1 311	22 227	32 637	26 083	41 111	6 159	15 653
Prescott city, Nevada County	3 673	11.7	932	15 610	19 935	19 388	24 393	7 226	12 301
Pyatt town, Marion County	185	38.9	909	7 256	15 909	9 156	19 287	3 852	6 926
Quitman city	632	48.7	433	14 981	20 033	19 690	25 169	6 761	11 151
Cleburne County	625	48.5	437	15 220	20 429	20 064	25 385	7 036	11 376
Faulkner County	7	71.4	452	888	9 112	–	10 000	–	5 000
Ratcliff city, Logan County	180	43.3	865	8 719	19 102	12 603	22 423	3 657	9 323
Ravenden town, Lawrence County	330	39.7	443	7 501	10 895	8 943	13 684	5 201	7 619
Ravenden Springs town, Randolph County	131	45.0	789	5 853	8 573	7 343	15 131	4 200	5 874
Reader town	56	55.4	1 618	10 678	30 310	14 728	43 397	6 265	12 231
Nevada County	6	–	–	–	–	–	–	–	–
Ouachita County	50	62.0	1 579	10 678	30 310	14 728	43 397	6 265	12 231
Rector city, Clay County	2 268	47.4	274	13 054	15 612	17 920	19 997	5 390	6 761
Redfield town, Jefferson County	1 082	43.7	510	28 095	32 880	32 992	38 133	6 068	15 001
Reed town, Desha County	355	52.1	282	8 519	13 118	11 184	14 810	1 986	4 191
Reyno town, Randolph County	467	47.3	457	13 841	17 397	16 957	21 437	4 109	6 183
Rison city, Cleveland County	1 258	39.8	549	14 127	18 611	20 494	28 508	5 161	7 082
Rockport town, Hot Spring County	388	42.5	589	16 538	25 178	20 409	26 260	5 552	25 561
Rockwell CDP, Garland County	2 514	12.1	1 082	23 749	30 397	24 903	35 251	16 054	27 816
Roe town, Monroe County	135	44.4	1 551	14 848	31 851	30 008	43 314	7 653	14 154
Rogers city, Benton County	24 692	14.2	286	25 103	27 292	29 884	32 127	13 068	15 304
Rondo town, Lee County	283	41.3	384	5 185	7 607	5 541	12 859	3 511	5 998
Rose Bud town, White County	156	49.4	1 077	15 926	25 759	19 118	27 672	6 496	16 038
Rosston town, Nevada County	262	40.1	484	16 094	19 718	17 257	21 133	5 518	9 641
Rudy town, Crawford County	45	48.9	1 732	13 441	19 472	14 359	51 281	5 250	14 604
Russell town, White County	180	47.2	2 452	14 515	23 918	22 691	30 580	5 714	13 327
Russellville city, Pope County	21 260	13.0	297	21 725	24 085	26 643	29 933	10 779	12 635
St. Charles town, Arkansas County	169	50.3	724	13 060	21 897	20 284	29 621	2 176	4 747
St. Francis city, Clay County	201	42.3	1 792	11 495	17 191	15 270	24 191	5 569	13 353
St. Paul town, Madison County	88	45.5	1 053	6 732	21 678	18 185	24 726	2 059	7 299
Salem city, Fulton County	1 474	44.2	372	12 286	14 672	16 270	20 124	5 794	7 578
Salem CDP, Saline County	2 950	14.5	580	32 080	37 238	34 906	39 113	10 051	26 440
Salesville town, Baxter County	374	49.2	492	16 570	20 850	18 863	25 418	7 743	15 289
Scranton city, Logan County	218	42.2	899	15 582	21 362	19 690	28 274	5 449	8 720
Searcy city, White County	15 180	15.7	352	19 734	21 964	26 130	29 117	8 025	10 613
Sedgwick town, Lawrence County	86	47.7	1 219	9 177	22 787	8 121	31 121	3 910	19 681
Shannon Hills city, Saline County	1 755	38.9	428	27 102	31 932	31 040	34 377	11 226	15 844
Sheridan city, Grant County	3 098	15.8	616	21 784	29 267	28 131	34 857	5 450	10 359
Sherrill town, Jefferson County	55	36.4	2 137	6 852	12 836	10 290	40 524	2 021	12 980
Sherwood city, Pulaski County	18 893	12.8	352	35 450	37 977	38 336	41 198	20 923	24 770
Shirley town, Van Buren County	363	48.2	614	11 252	16 617	14 691	17 498	5 114	7 951
Sidney town, Sharp County	271	42.4	467	11 604	15 433	13 235	19 192	3 758	12 484
Siloam Springs city, Benton County	8 151	16.2	405	20 153	21 914	24 462	28 396	8 346	11 182
Smackover city, Union County	2 232	43.5	362	17 967	21 116	22 872	26 223	6 803	8 892
Smithville town, Lawrence County	86	52.3	998	11 994	23 039	13 404	27 169	2 722	12 278
South Lead Hill town, Boone County	96	34.4	857	10 190	21 930	11 533	30 134	5 736	22 056
Sparkman town, Dallas County	553	43.6	499	8 809	12 617	16 031	21 711	4 611	6 945
Springdale city	29 941	16.4	217	24 679	26 106	28 429	30 193	12 853	15 360
Benton County	907	27.5	687	29 202	36 848	30 473	38 003	10 852	14 603
Washington County	29 034	16.0	224	24 514	25 951	28 237	30 067	12 818	15 468
Stamps city, Lafayette County	2 478	12.4	708	8 789	14 518	11 931	24 057	4 341	7 181
Star City city, Lincoln County	2 138	43.0	401	15 884	18 409	21 031	24 491	5 722	8 412
Stephens city, Ouachita County	1 137	48.8	411	14 904	18 576	19 166	23 473	7 155	10 018
Strawberry town, Lawrence County	273	52.7	986	12 213	19 358	17 521	23 104	5 642	7 307
Strong city, Union County	624	46.3	490	15 058	21 393	21 946	26 328	7 536	10 959
Stuttgart city, Arkansas County	10 420	14.7	443	19 340	21 864	24 770	30 244	7 695	10 781

TIPSII [UPF] GPH505 CENSUS90 72583600 05/19/92 1:17 PM MACHINE: C DATA:CENSUS90S*PH5TIPSDA05. 05/06/92 10:49:08 TAPE: NONE FRAME: 288
TSF:CENSUS90*92. 05/06/92 10:50:30 UTF:CENSUS90*93. 05/06/92 10:50:30 META:CENSUS90S*PH5TABLES05. 05/06/92 11:07:49

Table 20. **Percent in Sample, Standard Error, and Confidence Bounds for Population Characteristics: 1990**—Con.

[For definitions of terms and meanings of symbols, see text]

State County Place and [In Selected States] County Subdivision	Persons		Per capita income in 1989 (dollars) —Standard error	Median income in 1989 (dollars)					
				Household		Family		Nonfamily household	
				90-percent confidence bounds		90-percent confidence bounds		90-percent confidence bounds	
	100-percent count	Percent in sample		Lower	Upper	Lower	Upper	Lower	Upper
PLACE AND COUNTY SUBDIVISION—Con.									
Subiaco town, Logan County	538	34.2	636	16 250	23 543	20 280	30 761	5 396	11 818
Success town, Clay County	170	50.0	501	10 114	14 588	12 167	16 466	3 923	7 331
Sulphur Rock town, Independence County	356	43.8	378	12 849	17 035	16 419	21 445	3 029	5 921
Sulphur Springs city, Benton County	523	44.0	357	16 337	20 624	20 889	24 352	6 937	12 941
Summit city, Marion County	480	40.6	363	9 999	14 465	13 665	16 508	3 904	6 105
Sunset town, Crittenden County	571	31.9	311	4 927	8 230	5 882	10 467	2 054	4 336
Swifton city, Jackson County	830	47.1	518	13 823	17 764	16 691	20 501	4 209	5 994
Taylor city, Columbia County	621	41.2	733	19 327	24 190	23 934	28 406	6 032	8 417
Texarkana city, Miller County	22 631	13.4	279	17 893	20 176	23 638	26 839	8 980	10 915
Thornton city, Calhoun County	502	35.1	787	17 201	22 799	20 320	26 407	5 844	11 245
Tillar city	221	41.6	1 051	18 082	23 095	20 280	28 385	8 227	16 239
Desha County	42	52.4	2 011	27 733	47 267	27 733	47 267	–	–
Drew County	179	39.1	1 133	16 538	21 981	19 501	23 799	8 024	16 340
Tinsman city, Calhoun County	69	2.9	–	–	10 000	–	10 000	–	–
Tollette town, Howard County	316	50.0	503	13 635	19 338	17 904	22 530	2 301	5 399
Tontitown town, Washington County	460	47.6	953	28 351	32 488	30 189	35 538	12 127	25 996
Traskwood town, Saline County	488	46.7	479	20 932	27 479	22 083	30 866	3 124	10 941
Trumann city, Poinsett County	6 304	15.9	289	14 791	17 281	18 502	22 494	5 540	7 330
Tuckerman city, Jackson County	2 020	48.8	266	13 933	16 979	19 654	21 806	5 831	7 768
Tull town, Grant County	313	48.2	613	27 864	33 490	29 024	34 867	6 713	18 666
Tupelo town, Jackson County	208	48.6	1 325	10 871	17 317	13 961	22 184	3 496	11 253
Turrell city, Crittenden County	988	42.0	309	8 827	13 453	12 130	16 877	3 702	5 567
Tyronza town, Poinsett County	858	44.9	637	17 372	21 423	19 798	25 337	7 244	12 399
Ulm town, Prairie County	193	47.7	933	14 980	28 150	28 038	37 570	6 111	10 847
Valley Springs town, Boone County	200	50.0	1 533	15 370	20 761	16 890	23 700	5 223	11 000
Van Buren city, Crawford County	14 979	11.2	302	19 841	22 392	22 673	26 031	7 830	12 535
Vandervoort town, Polk County	111	49.5	655	6 133	17 171	8 776	20 572	1 285	30 894
Victoria town, Mississippi County	110	47.3	1 032	15 346	25 731	15 346	25 731	–	–
Vilonia town, Faulkner County	1 133	43.1	463	22 618	27 094	25 324	30 826	5 817	11 282
Viola town, Fulton County	320	45.9	557	13 306	18 008	16 869	25 739	5 438	8 523
Wabbaseka city, Jefferson County	332	53.6	633	11 357	21 572	11 203	22 368	7 221	23 629
Waldenburg town, Poinsett County	103	39.8	662	7 693	16 743	9 240	19 741	2 306	8 980
Waldo city, Columbia County	1 495	41.1	301	15 467	18 362	19 566	22 153	5 795	8 025
Waldron city, Scott County	3 024	14.9	618	11 947	15 861	16 169	22 546	6 213	9 714
Walnut Ridge city, Lawrence County	4 388	11.9	448	14 003	17 736	17 834	23 633	6 274	8 989
Ward city, Lonoke County	1 269	45.5	441	16 891	21 020	20 524	24 670	6 072	9 377
Warren city, Bradley County	6 455	15.0	397	14 825	17 698	19 015	23 804	6 849	10 289
Washington city, Hempstead County	148	43.9	1 407	6 069	10 506	7 357	23 281	3 600	7 880
Watson city, Desha County	282	35.5	818	8 760	16 751	12 146	21 580	5 841	10 780
Weiner city, Poinsett County	655	46.7	617	18 331	21 452	20 858	25 917	5 288	9 143
Weldon town, Jackson County	106	43.4	868	14 939	25 046	16 120	30 475	4 106	19 421
West Crossett CDP, Ashley County	2 019	16.6	630	17 182	25 317	18 747	27 396	5 257	9 624
Western Grove town, Newton County	415	38.3	499	14 225	18 719	15 850	20 757	4 236	9 837
West Fork city, Washington County	1 607	46.4	382	21 717	25 848	25 754	28 932	7 653	10 616
West Helena city, Phillips County	9 695	13.3	267	13 526	16 241	16 286	19 302	6 001	8 113
West Memphis city, Crittenden County	28 259	12.3	260	21 108	23 451	26 235	29 285	9 667	11 777
West Point town, White County	146	44.5	887	10 282	19 435	12 218	21 625	1 058	3 943
Wheatley city, St. Francis County	413	53.5	593	16 253	19 515	17 987	23 037	8 184	15 680
Whelen Springs town, Clark County	116	31.0	1 443	10 921	27 432	11 743	40 275	5 210	9 790
White Hall city, Jefferson County	3 849	15.5	523	26 413	32 055	28 357	34 795	11 004	19 062
Wickes town, Polk County	570	47.5	414	11 546	15 272	14 444	23 333	5 613	8 920
Widener town, St. Francis County	381	45.7	422	12 029	16 095	13 485	16 639	3 248	14 072
Wiederkehr Village city, Franklin County	42	73.8	1 792	14 684	28 987	26 213	29 412	10 848	14 152
Williford town, Sharp County	69	53.6	451	5 993	14 246	5 441	14 638	3 953	18 024
Willisville town, Nevada County	196	43.9	691	14 119	21 006	17 800	22 401	2 573	21 070
Wilmar city, Drew County	637	46.9	326	11 037	13 570	12 315	16 603	4 143	7 203
Wilmot city, Ashley County	1 047	41.9	675	9 581	13 375	12 265	16 894	4 235	7 214
Wilson town, Mississippi County	1 068	46.6	605	17 087	20 981	22 455	30 499	5 872	8 150
Wilton town, Little River County	449	48.8	429	13 123	19 793	17 599	21 801	6 513	9 356
Winchester city, Drew County	239	44.4	1 056	15 640	19 343	15 963	21 008	3 004	18 162
Winslow city, Washington County	342	46.2	612	12 844	20 949	17 175	24 428	5 763	8 594
Winthrop city, Little River County	227	44.9	728	13 998	18 901	14 746	23 920	11 471	16 103
Wooster town, Faulkner County	414	52.2	395	20 968	28 082	25 257	32 580	5 553	15 128
Wrightsville city, Pulaski County	1 062	30.3	383	10 431	14 708	12 596	19 768	5 004	8 428
Wynne city, Cross County	8 187	13.6	424	16 279	19 519	19 508	23 235	6 923	10 379
Yellville city, Marion County	1 181	35.6	394	14 921	18 964	21 329	24 613	6 403	8 616
Zinc town, Boone County	91	31.9	379	5 585	11 521	10 063	12 020	457	4 544

TIPSII [UPF] GPH505 CENSUS90 72583600 05/19/92 1:17 PM MACHINE: C DATA:CENSUS90S*PH5TIPSDA05. 05/06/92 10:49:08 TAPE: NONE FRAME: 289
TSF:CENSUS90*92. 05/06/92 10:50:30 UTF:CENSUS90*93. 05/06/92 10:50:30 META:CENSUS90S*PH5TABLES05. 05/06/92 11:07:49

Table 21. Percent in Sample and Confidence Bounds for Housing Characteristics: 1990

[For definitions of terms and meanings of symbols, see text]

State County County Subdivision Place	Housing units		Median selected monthly owner costs (dollars)				Median selected monthly owner costs as a percentage of household income in 1989				Median gross rent (dollars)		Median gross rent as a percentage of household income in 1989	
			With a mortgage		Not mortgaged		With a mortgage		Not mortgaged		90-percent confidence bounds		90-percent confidence bounds	
			90-percent confidence bounds		90-percent confidence bounds		90-percent confidence bounds		90-percent confidence bounds					
	100-percent count	Percent in sample	Lower	Upper	Lower	Upper	Lower	Upper	Lower	Upper	Lower	Upper	Lower	Upper
The State	**1 000 667**	**18.0**	**512**	**516**	**172**	**173**	**19.9**	**20.1**	**13.3**	**13.5**	**327**	**329**	**26.3**	**26.6**
Arkansas County	9 575	17.4	463	501	181	194	19.7	21.9	13.0	15.2	282	304	25.1	28.0
Arkansas township	77	15.6	–	500	–	250	–	25.0	–	25.0	–	300	–	100.0
Barton township	132	16.7	–	600	22	144	–	100.0	1.6	18.4	–	–	–	–
Bayou Meto township	128	14.1	–	500	–	350	–	20.0	–	100.0	–	750	–	100.0
Brewer township	52	15.4	–	–	–	–	–	–	–	–	–	200	–	25.0
Chester township	262	15.3	425	561	169	337	7.2	38.8	2.4	17.6	–	200	–	20.0
Crockett township	88	14.8	419	1 229	–	350	20.3	24.7	–	20.0	–	250	–	20.0
Garland township	82	19.5	–	–	105	340	–	–	–	20.0	–	–	–	–
Gum Pond township	4 449	14.7	475	553	182	205	17.5	21.3	12.1	15.5	286	319	25.2	29.2
Stuttgart city (pt.)	4 270	14.7	475	555	182	207	17.5	21.4	12.1	15.6	287	322	25.3	29.5
Henton township	253	30.4	347	622	124	221	14.7	28.4	10.0	23.7	228	472	22.8	87.8
Humphrey town (pt.)	159	36.5	251	456	127	216	15.4	28.8	10.9	22.9	221	479	22.1	86.5
Keaton township	478	14.6	360	553	138	238	20.2	28.6	11.6	30.8	127	1 366	4.5	58.8
La Grue township	2 139	15.6	386	463	166	187	19.4	24.5	11.6	16.2	261	293	23.5	29.2
De Witt city	1 564	15.5	366	462	161	183	19.8	25.7	11.7	17.0	257	296	23.4	29.5
McFall township	59	16.9	–	–	–	350	–	–	–	20.0	–	–	–	–
Mill Bayou township	252	29.4	426	721	185	293	12.0	29.8	9.9	18.1	257	371	4.8	38.2
Almyra town	125	42.4	436	748	160	243	10.1	31.1	9.9	16.9	268	358	7.6	23.3
Morris township	249	13.7	269	1 120	264	649	7.8	76.1	7.2	27.7	286	426	10.9	30.0
Stuttgart city (pt.)	138	13.0	723	1 193	165	716	4.6	93.9	.3	19.7	263	433	11.1	45.8
Point Deluce township	103	15.5	324	781	110	238	2.9	24.0	2.2	86.8	–	400	–	20.0
Prairie township	367	24.0	311	477	137	177	8.7	43.3	8.4	18.1	–	450	–	100.0
St. Charles town	88	46.6	353	565	141	179	7.4	20.4	7.6	17.1	188	412	28.8	75.5
Stanley township	405	44.2	456	612	179	223	17.1	24.3	12.4	17.2	241	293	23.5	41.9
Gillett city	383	45.2	457	611	187	232	17.2	24.2	12.8	17.8	241	292	23.6	41.5
Ashley County	9 820	18.8	478	517	160	173	17.9	20.5	12.9	14.9	277	304	24.3	27.7
Banner township	57	8.8	–	300	–	200	–	100.0	–	100.0	–	–	–	–
Bayou township	21	23.8	–	–	22	139	–	–	2.1	17.9	–	–	–	–
Bearhouse township	15	13.3	–	600	–	150	–	20.0	–	25.0	–	–	–	–
Beech Creek township	34	17.6	–	–	–	–	–	–	–	–	–	–	–	–
Carter township	1 727	16.0	409	506	154	195	18.6	24.8	10.9	15.8	260	334	26.1	32.2
Hamburg city	1 254	15.9	391	502	147	199	18.4	28.3	11.6	17.6	280	347	26.2	32.3
De Bastrop township	194	22.7	240	836	149	242	3.6	18.7	4.5	18.3	123	323	9.2	70.2
Parkdale city	147	20.4	226	858	157	265	2.6	19.9	3.1	16.9	107	285	2.6	91.4
Egypt township	4 935	14.0	498	555	159	182	16.4	20.2	11.9	15.2	280	316	22.6	26.7
Crossett city	2 530	12.3	504	591	155	185	15.0	19.8	12.5	17.9	264	322	22.7	28.0
North Crossett CDP (pt.)	1 308	15.7	406	530	144	188	17.0	23.7	9.0	14.6	292	348	20.3	29.9
West Crossett CDP	800	16.1	372	561	155	226	13.1	26.5	8.7	17.1	233	295	17.1	39.1
Elon township	214	15.0	324	607	66	234	18.5	24.9	3.7	50.4	–	350	–	20.0
Extra township	94	17.0	211	587	172	241	2.2	34.4	2.6	17.4	–	–	–	–
Longview township	375	16.0	354	572	120	250	7.0	34.1	4.7	15.3	206	444	30.6	95.7
Marie Saline township	80	16.3	327	579	9	194	5.5	24.4	.9	19.1	–	550	–	100.0
Mill Creek township	532	16.7	405	528	109	165	12.6	26.4	13.8	24.9	99	415	5.5	73.2
North Crossett CDP (pt.)	78	15.4	–	600	–	150	–	20.0	–	100.0	–	350	–	100.0
Montrose township	250	47.2	268	420	91	143	17.0	30.2	10.8	17.6	209	247	29.1	56.7
Montrose city	217	47.5	272	434	107	155	15.9	28.8	11.3	19.0	202	238	27.4	53.2
Portland township	306	44.1	363	559	151	184	16.5	27.4	10.3	15.5	188	265	12.6	21.0
Portland city	226	48.2	326	459	146	181	15.4	27.4	11.4	17.7	196	262	11.6	21.0
Prairie township	102	17.6	301	498	–	200	.3	34.9	–	20.0	206	335	2.2	81.0
Union township	61	14.8	–	600	–	–	–	20.0	–	–	–	–	–	–
White township	292	31.2	408	576	147	212	8.2	17.7	9.9	18.1	301	345	25.1	59.6
Fountain Hill town	86	46.5	243	459	148	204	9.9	47.5	10.9	19.5	292	379	16.8	81.8
Wilmot township	531	43.7	322	460	142	164	19.9	27.5	17.9	23.7	213	250	33.7	55.9
Wilmot city	377	47.7	317	438	142	166	17.1	24.8	16.7	22.8	219	253	39.0	58.5
Baxter County	15 549	20.1	451	478	171	177	21.3	22.9	11.7	13.0	331	355	26.8	29.1
Bayou township	182	14.3	–	600	27	217	–	25.0	5.0	32.5	–	350	–	20.0
Big Flat township	137	39.4	230	378	59	133	33.3	74.7	14.5	22.7	210	269	16.5	59.9
Big Flat town (pt.)	61	47.5	300	400	94	153	35.1	99.9	10.1	21.5	215	280	12.1	73.7
Buckhorn township	311	40.5	366	551	155	191	15.8	25.2	9.2	14.6	205	347	9.2	21.1
Norfork city (pt.)	5	40.0	–	–	–	200	–	–	–	20.0	–	–	–	–
Salesville town	192	50.5	374	539	163	219	17.7	24.5	9.2	14.7	266	410	15.8	27.0
Buford township	361	15.8	262	449	102	171	8.1	28.5	3.9	16.1	67	467	7.4	69.2
Greenwood township	85	16.5	–	500	–	100	–	25.0	–	–	–	–	–	–
Grover township	1 013	30.1	410	534	176	190	21.1	26.6	10.9	13.7	301	398	24.1	41.9
Lakeview town	283	47.0	432	530	181	206	14.8	27.4	10.4	14.0	281	418	22.5	33.8
Independence township	621	16.4	409	517	156	210	13.0	24.6	6.5	18.6	273	373	17.0	37.7
Logan township	475	15.6	251	564	141	216	6.9	34.0	8.9	24.4	212	250	6.9	72.5
Lone Rock township	160	33.1	424	572	173	240	14.4	31.0	7.2	15.7	261	417	26.6	85.9
Norfork city (pt.)	27	44.4	305	595	151	187	7.0	24.8	6.0	54.7	–	–	–	–
Matney township	40	22.5	–	–	–	100	–	–	–	20.0	–	300	–	100.0
Mill township	1 481	15.7	432	519	168	190	19.5	25.2	9.3	13.8	269	361	22.0	32.8
Mountain Home township	7 274	15.5	458	500	170	179	19.0	22.1	11.4	13.3	355	380	26.9	30.0
Mountain Home city	4 561	15.6	454	507	172	183	20.3	23.8	11.2	13.4	354	385	27.3	31.2
North Fork township	559	30.6	357	543	119	159	22.5	31.7	8.5	15.0	228	343	24.5	48.2
Norfork city (pt.)	158	42.4	291	486	108	142	23.2	57.8	7.6	15.1	268	380	28.4	56.4
Pigeon township	447	16.8	283	617	107	199	9.6	28.3	5.6	18.5	172	381	15.1	59.2
Union township	792	16.3	346	551	176	223	21.5	40.6	7.9	14.7	308	476	11.1	72.7
Whiteville township	1 611	35.3	411	446	153	170	23.3	26.6	12.0	15.2	275	311	26.1	30.8
Cotter city	434	47.7	347	459	161	187	22.3	26.3	11.8	16.0	255	286	25.2	30.1
Gassville city	480	45.6	384	427	156	178	23.3	28.2	11.0	15.3	217	308	23.0	27.4
Benton County	41 444	18.7	540	558	172	177	18.9	20.1	11.3	12.2	362	377	23.4	24.5
Anderson township	318	17.6	465	687	–	250	18.6	52.4	–	30.0	315	485	2.9	23.3
Cave Springs city (pt.)	1	–	–	–	–	–	–	–	–	–	–	–	–	–
Apple Glenn township	226	17.3	415	540	60	140	8.0	28.0	3.1	16.9	257	331	3.0	28.1
Ball township	160	15.0	–	700	–	–	–	20.0	–	–	–	–	–	–
Beatie township	151	17.2	313	1 220	50	175	1.3	18.7	10.0	67.7	–	–	–	–
Brightwater township	920	20.5	494	699	170	196	17.6	24.3	8.8	14.5	243	375	13.5	34.8
Avoca town	104	46.2	393	668	156	185	23.2	32.0	8.1	16.5	396	627	18.3	70.2
Rogers city (pt.)	143	13.3	706	1 486	175	233	9.9	24.5	5.3	16.6	–	–	–	–
Cherokee township	133	12.0	–	–	–	–	–	–	–	–	–	450	–	25.0
Colville township	941	20.1	513	589	152	177	11.9	18.7	9.0	15.6	271	369	13.9	34.0
Cave Springs city (pt.)	183	43.2	425	519	131	174	14.5	22.3	9.9	18.1	287	342	15.6	31.6
Rogers city (pt.)	34	8.8	–	–	–	–	–	–	–	–	–	–	–	–

TIPSII [UPF] GPH505 CENSUS90 72583600 05/19/92 1:17 PM MACHINE: C DATA:CENSUS90S*PH5TIPSDA05. 05/06/92 10:49:08 TAPE: NONE FRAME: 290
TSF:CENSUS90*92. 05/06/92 10:50:30 UTF:CENSUS90*93. 05/06/92 10:50:30 META:CENSUS90S*PH5TABLES05. 05/06/92 11:07:49

Table 21. **Percent in Sample and Confidence Bounds for Housing Characteristics: 1990**—Con.

[For definitions of terms and meanings of symbols, see text]

State County County Subdivision Place	Housing units		Median selected monthly owner costs (dollars)				Median selected monthly owner costs as a percentage of household income in 1989				Median gross rent (dollars)		Median gross rent as a percentage of household income in 1989	
			With a mortgage		Not mortgaged		With a mortgage		Not mortgaged		90-percent confidence bounds		90-percent confidence bounds	
			90-percent confidence bounds		90-percent confidence bounds		90-percent confidence bounds		90-percent confidence bounds					
	100-percent count	Percent in sample	Lower	Upper	Lower	Upper	Lower	Upper	Lower	Upper	Lower	Upper	Lower	Upper
Benton County—Con.														
Decatur township	805	32.5	459	541	126	159	16.7	23.0	12.3	20.8	262	308	17.9	26.0
Decatur city	366	45.6	444	496	127	151	14.1	19.6	12.8	19.3	270	313	17.1	25.6
Dickson township	1 583	12.1	505	658	180	199	13.4	23.2	9.2	13.6	479	655	21.3	28.8
Bella Vista CDP (pt.)	1 267	11.4	528	702	180	202	12.3	23.5	9.0	13.7	553	704	18.7	26.2
Esculapia township	11 544	14.6	540	571	169	180	18.1	20.4	10.6	12.5	374	402	23.5	26.1
Little Flock city (pt.)	94	42.6	428	613	113	212	12.7	22.9	6.9	16.3	316	475	9.9	57.1
Prairie Creek CDP	627	14.4	561	706	180	212	12.1	20.4	8.0	14.5	388	555	12.8	50.3
Rogers city (pt.)	9 536	14.3	536	570	164	177	18.8	21.2	10.6	12.9	371	401	23.6	26.4
Felker township	97	14.4	–	400	–	–	–	20.0	–	–	–	350	–	100.0
Flint township	225	21.3	209	739	122	190	8.9	24.6	2.8	17.2	204	298	1.7	97.9
Garfield township	882	22.9	442	551	172	219	19.1	27.5	10.3	17.2	260	376	14.4	27.2
Garfield town (pt.)	116	45.7	393	520	144	195	20.7	31.0	10.6	19.8	291	387	7.3	46.9
Garland township	656	26.4	484	589	153	219	14.7	22.3	7.7	16.5	327	413	22.5	45.4
Centerton city	186	46.2	447	537	148	178	14.5	22.1	9.9	18.8	326	363	22.2	31.7
Gentry township	1 170	36.3	449	513	134	154	15.8	20.8	10.7	14.1	318	341	20.2	23.5
Gentry city	684	45.0	426	483	138	157	16.5	21.3	10.9	14.4	311	335	20.9	25.0
Hico township	4 141	16.1	488	549	153	173	15.6	19.5	11.4	15.1	287	318	21.9	25.0
Siloam Springs city	3 241	16.4	465	526	148	174	15.2	19.5	11.2	15.0	287	321	22.0	25.3
Hoover township	197	26.9	362	659	34	183	8.1	29.2	1.8	18.2	229	314	4.5	21.4
Highfill town	39	41.0	245	470	75	163	3.6	71.0	4.1	15.9	–	–	–	–
Logan township	159	15.7	–	–	–	200	–	–	–	25.0	261	385	21.1	33.7
Mason Valley township	282	15.6	357	702	28	160	17.2	24.6	3.1	16.9	213	383	2.5	33.3
Mount Vernon township	1 196	32.9	470	518	157	172	19.5	22.4	10.4	13.9	317	351	17.8	27.3
Bella Vista CDP (pt.)	22	13.6	–	–	–	–	–	–	–	–	–	–	–	–
Little Flock city (pt.)	–	–	–	–	–	–	–	–	–	–	–	–	–	–
Pea Ridge city	638	40.9	447	491	157	171	20.3	22.8	10.7	13.9	318	419	21.9	30.3
Osage township	10 007	14.9	568	610	181	193	19.6	21.4	10.4	12.3	408	437	23.0	25.4
Bella Vista CDP (pt.)	4 035	11.9	551	636	189	209	20.3	23.3	9.5	12.2	508	571	18.6	24.1
Bentonville city	4 482	16.0	537	602	162	180	19.0	21.6	10.6	13.6	362	391	23.8	27.2
Little Flock city (pt.)	268	36.9	494	586	136	217	16.4	22.8	7.4	16.2	406	437	22.8	30.2
Rogers city (pt.)	549	16.9	546	639	129	201	11.4	17.5	4.3	15.7	387	511	21.8	29.0
Roller Ridge township	291	29.9	306	399	99	178	12.7	24.8	6.9	25.8	169	378	8.2	24.4
Garfield town (pt.)	18	38.9	–	–	–	–	–	–	–	–	–	–	–	–
Gateway town	32	50.0	318	682	135	256	25.9	88.5	11.8	27.5	117	278	8.8	78.5
Round Prairie township	226	15.5	502	598	–	150	.9	97.7	–	20.0	–	350	–	20.0
Sugar Creek township	187	12.3	218	493	–	100	1.8	34.4	–	20.0	354	496	25.4	94.8
Sulphur Springs township	438	39.3	393	473	141	169	13.7	20.8	8.5	12.6	281	327	20.8	24.8
Bella Vista CDP (pt.)	65	21.5	514	586	173	236	5.3	23.5	4.6	15.4	–	–	–	–
Sulphur Springs city	238	47.1	356	412	110	132	16.0	26.4	8.6	13.3	295	331	21.3	49.2
Wager township	199	13.6	314	490	–	250	1.7	24.1	–	30.0	–	100	–	30.0
Wallace township	986	36.9	465	534	135	150	17.5	21.5	10.7	13.9	278	334	22.0	24.8
Bella Vista CDP (pt.)	2	50.0	–	–	–	–	–	–	–	–	–	–	–	–
Gravette city	613	43.4	425	486	134	151	17.1	21.8	11.6	15.5	291	338	21.7	24.1
Walnut township	611	15.5	563	863	165	221	20.2	24.0	7.6	13.9	–	400	–	20.0
War Eagle township	313	15.3	361	516	146	202	5.4	22.2	4.7	15.3	278	583	4.1	91.8
Washington township	2 293	28.0	528	603	160	176	14.6	18.0	10.9	14.4	347	378	22.2	26.8
Bethel Heights town	113	48.7	424	483	120	181	17.3	26.0	7.4	15.7	397	534	18.6	69.7
Lowell city	516	44.0	531	618	158	175	13.8	18.8	10.0	14.3	321	362	22.7	28.3
Rogers city (pt.)	29	31.0	–	800	152	698	–	20.0	5.1	24.8	–	250	–	25.0
Springdale city (pt.)	339	27.4	498	623	170	228	11.2	18.2	7.2	16.2	380	487	22.5	44.0
Yell township	107	16.8	–	300	–	150	–	20.0	–	20.0	–	–	–	–
Boone County	12 380	19.4	462	489	155	167	20.5	22.3	12.1	13.8	317	337	25.0	28.7
Batavia township	279	13.6	320	510	114	149	14.9	65.8	6.1	16.3	256	476	9.8	84.2
Bellefonte township	809	26.8	438	518	145	189	14.2	20.6	8.6	15.0	312	348	23.9	34.2
Bellefonte town	163	45.4	363	467	154	179	18.3	31.2	9.8	18.5	316	358	22.4	46.3
Harrison city (pt.)	99	21.2	508	588	108	243	4.9	19.5	1.2	18.8	308	474	21.6	62.5
Blythe township	83	13.3	–	–	–	–	–	–	–	–	–	–	–	–
Bryan township	315	10.8	313	498	125	398	11.8	50.6	5.4	19.8	–	550	–	20.0
Harrison city (pt.)	–	–	–	–	–	–	–	–	–	–	–	–	–	–
Carrollton township	310	30.3	278	459	123	156	20.2	23.3	10.0	19.3	250	314	21.6	44.0
Alpena town	137	49.6	278	544	125	145	15.6	23.0	11.8	18.2	246	287	24.0	47.3
Elixir township	772	29.5	426	489	122	147	17.7	26.2	8.8	14.2	304	364	24.4	62.4
Bergman town	133	47.4	412	476	108	142	12.2	21.2	8.2	16.8	351	394	13.6	32.3
Ewing township	123	14.6	390	692	126	280	8.3	41.3	2.4	17.6	–	–	–	–
Gaither township	300	13.7	271	845	43	279	2.9	17.1	3.2	72.6	346	433	18.2	49.9
Jackson township	325	12.9	385	757	65	180	8.5	23.5	5.7	24.0	–	100	–	20.0
Harrison city (pt.)	11	9.1	–	–	–	100	–	–	–	–	–	–	–	–
Jefferson township	396	25.8	393	484	131	180	19.2	28.4	7.5	18.0	311	425	14.7	56.9
Valley Springs town	82	46.3	307	528	118	175	9.2	21.4	6.9	17.8	305	364	16.1	33.4
Lee township	424	19.3	412	498	124	225	19.2	27.7	6.9	18.0	–	–	–	–
Long Creek township	236	16.5	377	510	16	383	11.4	45.9	3.1	78.4	–	350	–	–
North Harrison township	2 811	12.2	457	557	157	187	18.4	23.5	10.6	14.9	319	367	21.6	26.0
Harrison city (pt.)	2 332	12.1	444	541	150	182	17.8	23.8	10.6	15.3	313	368	21.5	27.4
Olvey township	174	17.2	349	715	28	284	11.7	28.5	1.9	18.1	265	454	24.6	73.6
Omaha township	548	25.5	278	485	119	180	6.4	19.4	6.2	18.4	252	370	23.8	51.2
Omaha town	87	51.7	272	563	126	180	9.5	37.9	9.5	21.9	321	383	24.2	37.5
Prairie township	180	35.0	335	430	58	134	10.6	27.8	10.2	55.8	–	450	–	20.0
Everton town	57	49.1	318	491	61	147	11.8	28.0	7.7	21.3	–	450	–	20.0
South Harrison township	2 979	13.9	499	588	150	174	19.1	23.8	11.4	15.3	281	336	27.0	37.2
Harrison city (pt.)	2 142	14.5	466	560	155	179	20.4	24.9	11.9	16.8	276	335	27.0	35.8
Sugar Loaf township	976	40.1	389	445	171	192	22.6	26.3	12.3	16.2	315	340	20.5	31.9
Diamond City city	418	49.0	403	454	175	197	23.3	30.8	11.7	15.7	319	359	20.7	40.3
Lead Hill town	142	47.2	380	484	127	149	22.0	30.1	9.3	16.1	320	352	9.8	28.5
South Lead Hill town	37	48.6	415	585	159	191	25.8	89.9	8.5	27.9	216	284	31.6	79.8
Summit township	164	12.2	379	647	–	150	6.3	76.2	–	20.0	–	200	–	20.0
Zinc township	176	33.5	428	522	103	197	11.8	24.8	.5	19.5	156	200	21.7	77.8
Zinc town	39	46.2	–	–	114	186	–	–	2.7	17.3	159	191	22.5	51.7
Bradley County	5 092	17.8	402	450	155	171	17.0	21.1	12.0	14.7	205	230	22.7	28.3
Clay township	213	32.4	243	358	105	158	10.2	24.7	9.1	16.3	159	391	3.6	88.4
Banks town	45	48.9	201	299	124	173	.9	24.9	8.3	16.5	–	200	–	20.0
Eagle township	71	16.9	–	–	60	189	–	–	5.5	49.6	–	–	–	–
Marion township	87	9.2	–	400	–	–	–	20.0	–	–	–	–	–	–
Moro township	20	15.0	–	–	–	–	–	–	–	–	–	–	–	–
Ouachita township	61	14.8	301	399	–	100	.3	99.4	–	20.0	–	200	–	20.0
Palestine township	151	11.3	–	900	83	174	–	100.0	1.5	34.6	–	150	–	20.0

TIPSII [UPF] GPH505 CENSUS90 72583600 05/19/92 1:17 PM MACHINE: C DATA:CENSUS90S*PH5TIPSDA05. 05/06/92 10:49:08 TAPE: NONE FRAME: 291
TSF:CENSUS90*92. 05/06/92 10:50:30 UTF:CENSUS90*93. 05/06/92 10:50:30 META:CENSUS90S*PH5TABLES05. 05/06/92 11:07:49

Table 21. **Percent in Sample and Confidence Bounds for Housing Characteristics: 1990**—Con.

[For definitions of terms and meanings of symbols, see text]

State County County Subdivision Place	Housing units		Median selected monthly owner costs (dollars)				Median selected monthly owner costs as a percentage of household income in 1989				Median gross rent (dollars)		Median gross rent as a percentage of household income in 1989	
			With a mortgage		Not mortgaged		With a mortgage		Not mortgaged		90-percent confidence bounds		90-percent confidence bounds	
			90-percent confidence bounds		90-percent confidence bounds		90-percent confidence bounds		90-percent confidence bounds					
	100-percent count	Percent in sample	Lower	Upper	Lower	Upper	Lower	Upper	Lower	Upper	Lower	Upper	Lower	Upper
Bradley County—Con.														
Pennington township	3 776	15.4	408	462	163	182	16.9	21.6	11.7	15.0	212	241	22.8	29.3
Warren city	2 819	15.4	402	463	164	184	16.5	22.0	11.5	15.2	209	240	23.2	30.2
River township	66	16.7	–	500	–	–	–	20.0	–	–	–	–	–	–
Sumpter township	70	14.3	–	–	–	150	–	–	–	20.0	–	–	–	–
Washington township	577	31.9	398	618	128	147	10.3	22.7	10.3	17.2	143	191	19.0	31.1
Hermitage town	311	42.1	346	495	130	158	13.2	34.5	11.4	20.2	134	162	21.9	30.9
Calhoun County	2 437	27.6	389	463	148	172	14.8	18.6	12.6	16.3	271	307	17.3	22.5
Caswell township	324	26.9	347	575	151	192	12.0	23.1	11.0	22.2	238	324	8.2	22.3
Thornton city (pt.)	194	32.5	333	523	157	193	11.1	22.5	9.8	18.7	264	336	9.4	38.6
Champagnolle township	100	11.0	274	560	–	200	5.8	23.0	–	20.0	–	–	–	–
Dallas township	75	13.3	–	500	–	200	–	25.0	–	100.0	–	–	–	–
Fayette township	48	16.7	–	–	–	–	–	–	–	–	–	–	–	–
Franklin township	818	42.8	369	488	167	191	16.2	21.5	11.4	15.3	277	317	16.3	23.4
Hampton city	649	47.1	358	445	163	188	15.3	20.1	12.1	16.3	286	329	14.6	20.0
Huey township	26	11.5	–	500	–	150	–	20.0	–	20.0	–	–	–	–
Jackson township	282	29.4	328	492	107	199	15.4	32.1	8.2	15.5	253	334	10.5	28.4
Harrell city	111	42.3	325	428	140	196	14.2	34.1	6.7	14.0	223	384	11.0	35.9
Jefferson township	77	24.7	–	–	–	–	–	–	–	–	109	395	3.7	93.2
Tinsman city	38	10.5	–	–	–	–	–	–	–	–	–	–	–	–
Locust Bayou township	–	–	–	–	–	–	–	–	–	–	–	–	–	–
Moro township	193	18.7	151	530	43	114	8.3	50.8	6.5	19.4	167	293	20.7	28.3
Thornton city (pt.)	7	42.9	–	–	–	150	–	–	–	100.0	–	–	–	–
Polk township	153	17.6	316	384	129	279	6.6	75.1	5.7	62.8	221	479	8.2	32.9
River township	340	11.2	274	575	58	186	6.2	18.0	11.5	34.5	203	397	1.1	24.7
Shumaker unorg.	1	100.0	–	–	–	–	–	–	–	–	–	–	–	–
Carroll County	8 740	21.3	445	485	167	178	22.0	24.7	11.6	13.7	292	311	23.0	25.3
Beaver township	619	30.5	598	683	207	241	23.1	51.3	9.0	14.4	417	449	50.2	76.9
Beaver town	30	53.3	–	500	128	172	–	100.0	5.6	14.4	208	296	20.8	94.6
Cabanal township	125	14.4	–	500	–	–	–	100.0	–	–	–	300	–	20.0
Carrollton township	193	19.2	228	566	–	150	3.6	21.9	–	25.0	174	440	1.7	68.8
Cedar township	1 543	16.3	470	575	161	190	26.9	33.4	9.7	14.8	278	337	22.0	27.9
Eureka Springs city (pt.)	1 037	16.7	452	572	160	190	26.4	34.4	9.7	16.7	282	347	21.7	29.0
Clifty township	145	17.9	–	800	147	212	–	100.0	6.1	18.3	206	344	2.4	92.2
Coin township	170	17.6	–	–	115	190	–	–	4.1	23.5	271	376	25.6	62.9
Cross township	58	17.2	–	–	–	–	–	–	–	–	–	–	–	–
Delmar township	58	5.2	–	–	–	–	–	–	–	–	–	–	–	–
Dry Fork township	95	7.4	–	300	–	250	–	25.0	–	20.0	–	–	–	–
Franklin township	294	16.7	464	877	207	254	9.2	49.2	5.9	15.3	285	465	7.4	49.0
Hickory township	1 541	37.3	412	456	155	173	19.0	23.5	12.1	15.5	296	318	22.9	27.2
Green Forest city	919	46.7	394	438	155	172	21.4	24.8	13.0	16.3	298	319	22.1	26.0
Kings River township	227	15.0	132	751	39	331	9.9	82.9	1.4	18.6	215	381	6.0	28.5
Liberty township	59	13.6	–	500	–	200	–	20.0	–	20.0	–	–	–	–
Long Creek township	198	20.2	307	685	101	199	1.3	90.2	.1	19.9	–	450	–	100.0
North Yocum township	151	33.8	244	391	155	191	6.8	22.8	6.2	29.0	223	290	5.4	23.6
Blue Eye town (pt.)	18	44.4	–	500	–	200	–	25.0	–	20.0	–	–	–	–
Oak Grove town (pt.)	27	48.1	253	385	148	186	6.3	23.5	6.5	31.8	–	–	–	–
Omega township	171	12.3	–	600	–	250	–	100.0	–	20.0	–	500	–	25.0
Osage township	103	12.6	–	500	–	150	–	20.0	–	20.0	–	650	–	20.0
Packard Springs township	82	14.6	–	500	–	150	–	20.0	–	20.0	–	150	–	20.0
Piney township	90	12.2	–	–	–	200	–	–	–	20.0	–	350	–	20.0
Polo township	371	15.6	271	640	152	263	3.8	71.0	6.5	29.6	287	371	6.1	27.1
Prairie township	2 111	14.9	405	484	155	178	18.0	24.3	10.4	15.3	275	304	21.9	27.2
Berryville city	1 468	15.9	399	484	155	177	17.7	24.5	10.5	15.4	280	318	21.3	26.8
South Yocum township	219	38.8	318	528	145	177	10.7	25.1	10.6	18.4	144	242	8.8	22.5
Blue Eye town (pt.)	–	–	–	–	–	–	–	–	–	–	–	–	–	–
Oak Grove town (pt.)	76	48.7	267	510	141	182	13.1	32.6	11.1	19.7	204	246	1.6	18.4
Winona township	117	16.2	184	1 321	–	150	5.4	23.3	–	100.0	–	500	–	20.0
Eureka Springs city (pt.)	–	–	–	–	–	–	–	–	–	–	–	–	–	–
Chicot County	6 191	14.0	377	447	188	206	22.5	28.9	16.0	19.4	253	280	29.1	34.7
Bowie township	2 054	11.5	266	385	180	206	24.4	51.0	16.7	25.9	255	293	30.0	47.7
Dermott city	1 801	11.2	260	382	181	208	24.8	56.4	17.4	27.0	251	292	29.9	48.1
Carlton township	2 185	14.6	443	573	209	240	17.2	23.9	12.5	17.5	251	305	28.6	43.5
Lake Village city	1 105	15.7	392	562	179	222	14.2	24.3	11.2	17.4	229	300	27.5	42.1
Planters township	1 952	15.8	373	450	160	191	22.2	31.1	15.0	21.4	221	269	21.9	32.6
Eudora city	1 262	15.8	366	450	159	191	22.7	33.8	14.2	21.4	224	272	21.9	36.4
Clark County	8 807	19.9	430	472	162	174	16.0	18.9	12.6	14.5	262	287	26.4	30.0
Amity township	708	30.9	367	458	123	166	10.9	27.2	12.5	19.1	191	279	25.7	48.4
Amity city	256	43.8	363	504	135	172	9.1	18.9	13.7	23.4	182	287	28.1	39.4
Caddo township	5 735	14.6	444	516	168	185	15.7	20.0	11.5	14.4	257	292	25.6	30.0
Arkadelphia city	3 742	13.1	447	535	171	192	16.2	21.7	11.0	14.7	254	295	25.2	30.8
Caddo Valley town	188	43.1	318	688	169	222	11.8	48.8	10.4	19.2	334	386	27.0	42.1
Gum Springs town	65	46.2	219	470	153	187	11.0	24.8	9.5	17.7	–	450	–	25.0
Missouri township	1 790	33.3	381	426	147	165	13.4	17.3	12.1	15.0	258	300	28.0	42.0
Gurdon city	985	44.5	411	477	162	181	15.4	20.0	12.7	15.9	258	290	29.8	41.3
Whelen Springs town	46	34.8	239	355	57	272	12.6	31.9	3.2	27.2	–	250	–	20.0
Terre Noire township	574	17.9	290	508	112	154	14.4	54.3	13.7	24.5	201	366	6.7	28.2
Okolona town	76	36.8	250	501	119	173	7.4	67.8	10.0	21.8	205	288	8.2	40.0
Clay County	8 362	24.4	331	355	137	144	18.8	21.1	13.3	15.0	227	243	21.5	24.0
Bennett township	341	29.3	304	386	118	143	14.0	27.7	10.8	19.0	127	220	20.6	26.6
McDougal town	107	44.9	312	502	129	163	11.3	35.5	10.9	19.8	176	232	10.6	29.7
Blue Cane township	122	17.2	–	600	109	288	–	100.0	2.1	17.9	–	550	–	100.0
Bradshaw township	73	16.4	–	300	–	150	–	20.0	–	20.0	–	–	–	–
Brown township	94	17.0	221	444	15	175	3.5	74.1	2.3	17.7	–	300	–	35.0
Cache township	259	35.5	228	280	124	193	12.2	28.3	9.9	18.3	159	202	11.5	30.9
Knobel town	138	42.8	229	281	116	180	13.2	29.1	11.4	21.5	199	238	17.3	54.9
Carpenter township	142	40.1	255	381	92	165	11.2	25.8	9.5	18.7	118	178	25.4	79.9
Success town	77	48.1	227	361	98	152	11.2	24.7	9.8	25.2	115	190	26.5	87.3
Chalk Bluff township	108	17.6	–	400	–	–	–	20.0	–	–	–	–	–	–
Clark township	199	31.2	227	517	127	169	6.4	24.6	11.9	24.0	107	296	2.7	34.3
Peach Orchard town	102	46.1	221	308	131	163	9.2	30.8	13.7	22.6	129	281	11.5	32.1
Cleveland township	254	16.1	256	472	46	183	5.6	63.4	4.3	27.7	116	182	3.4	16.6
Gleghorn township	89	14.6	–	500	–	–	–	100.0	–	–	–	–	–	–
Haywood township	242	33.5	268	359	132	173	13.5	27.2	10.6	18.6	146	243	24.3	78.0
Greenway town	99	48.5	268	380	122	162	18.0	34.0	10.6	19.4	148	212	24.6	68.9

TIPSII [UPF] GPH505 CENSUS90 72583600 05/19/92 1:17 PM MACHINE: C DATA:CENSUS90S*PH5TIPSDA05. 05/06/92 10:49:08 TAPE: NONE FRAME: 292
TSF:CENSUS90*92. 05/06/92 10:50:30 UTF:CENSUS90*93. 05/06/92 10:50:30 META:CENSUS90S*PH5TABLES05. 05/06/92 11:07:49

Table 21. **Percent in Sample and Confidence Bounds for Housing Characteristics: 1990**—Con.

[For definitions of terms and meanings of symbols, see text]

State County County Subdivision Place	Housing units		Median selected monthly owner costs (dollars)				Median selected monthly owner costs as a percentage of household income in 1989				Median gross rent (dollars)		Median gross rent as a percentage of household income in 1989	
			With a mortgage		Not mortgaged		With a mortgage		Not mortgaged		90-percent confidence bounds		90-percent confidence bounds	
			90-percent confidence bounds		90-percent confidence bounds		90-percent confidence bounds		90-percent confidence bounds					
	100-percent count	Percent in sample	Lower	Upper	Lower	Upper	Lower	Upper	Lower	Upper	Lower	Upper	Lower	Upper
Clay County—Con.														
Johnson township	104	18.3	–	400	157	284	–	20.0	2.9	28.4	202	298	.7	24.8
Kilgore township	1 957	16.0	330	390	137	163	18.1	22.6	13.2	18.4	238	273	17.3	23.7
Corning city	1 504	16.2	316	384	138	166	17.4	22.9	13.5	19.2	247	282	19.2	28.7
Knob township	100	16.0	–	600	–	–	–	20.0	–	–	–	–	–	–
Lemmons township	77	16.9	–	600	–	300	–	100.0	–	20.0	–	–	–	–
Liddell township	162	42.0	132	343	117	157	8.8	29.3	10.2	17.5	163	197	6.6	56.9
St. Francis city	105	49.5	147	328	112	143	9.8	27.8	10.6	17.7	165	198	7.9	61.4
Nelson township	140	30.0	237	373	116	148	6.1	17.4	9.4	19.5	164	234	5.6	78.7
Datto town	54	48.1	229	390	88	158	7.6	19.0	12.7	24.0	–	–	–	–
Oak Bluff township	1 387	42.5	366	402	143	155	18.0	21.9	13.0	15.5	189	222	24.0	28.3
Rector city	1 084	48.0	362	393	142	152	19.0	22.4	13.4	15.8	196	230	23.7	28.4
Payne township	133	27.8	237	470	110	164	7.4	23.5	5.8	17.5	177	245	13.1	76.1
Nimmons town	48	47.9	–	–	118	148	–	–	7.9	15.4	198	281	19.3	82.1
Pollard township	254	34.6	260	343	133	165	12.6	22.7	11.2	21.0	219	267	14.2	29.5
Pollard town	112	49.1	253	310	131	159	12.8	22.4	14.6	23.7	202	323	7.7	27.3
St. Francis township	2 016	16.1	298	351	125	139	17.2	23.1	11.1	15.0	234	268	20.1	25.8
Piggott city	1 777	16.1	291	346	124	138	16.5	22.6	11.3	15.6	231	265	19.4	26.2
Swain township	57	17.5	37	786	–	250	3.6	90.7	–	20.0	102	298	25.2	97.0
Wilson township	52	9.6	–	–	–	250	–	–	–	20.0	–	–	–	–
Cleburne County	10 802	17.4	456	491	161	177	23.4	26.4	11.1	13.3	296	343	24.5	28.3
Big Creek township	41	4.9	–	500	–	–	–	100.0	–	–	–	250	–	100.0
Cadron township	586	31.9	409	488	135	169	20.5	26.5	8.8	14.5	238	341	21.7	30.8
Quitman city (pt.)	299	46.8	379	477	138	178	21.6	26.6	10.3	16.9	236	349	22.4	32.2
California township	138	13.8	–	800	–	–	–	35.0	–	–	–	–	–	–
Center Post township	247	11.7	–	1 250	–	–	–	35.0	–	–	–	–	–	–
Clayton township	350	12.0	407	586	23	281	37.9	97.1	2.0	18.0	215	855	3.3	62.3
Francis township	707	12.4	329	1 026	118	185	15.8	37.5	5.0	18.0	233	377	6.9	27.7
Giles township	852	37.4	464	560	162	200	20.2	27.3	10.4	14.5	260	402	23.5	70.0
Greers Ferry city	527	47.1	480	582	167	203	20.9	24.6	10.1	14.2	273	390	24.8	66.5
Grassy township	457	30.0	357	547	104	182	12.2	29.5	8.8	17.3	225	289	3.0	17.0
Concord town	118	45.8	348	476	108	167	11.0	31.5	10.0	22.5	223	282	4.0	16.0
Healing Springs township	387	16.0	197	379	46	179	9.9	23.0	3.2	16.8	153	247	1.3	96.6
Heber township	3 395	13.0	450	508	158	183	24.8	29.0	11.3	15.5	293	367	24.7	29.6
Heber Springs city (pt.)	2 512	13.0	441	497	155	183	23.6	28.1	10.7	15.2	275	363	25.3	32.0
McJester township	150	14.7	–	300	201	297	–	20.0	.4	19.6	–	–	–	–
Morgan township	285	13.3	345	1 027	143	233	7.0	42.0	6.1	18.7	–	–	–	–
Fairfield Bay CDP (pt.)	65	12.3	626	1 202	–	250	2.6	87.6	–	20.0	–	–	–	–
Mountain township	225	15.1	383	488	106	247	7.2	60.4	1.2	29.4	–	–	–	–
Peter Creek township	582	14.6	329	558	127	183	20.6	25.0	6.6	19.0	199	370	9.7	33.0
Pickens township	212	12.3	334	489	105	293	2.2	33.3	.8	19.2	305	392	25.8	93.9
Pine township	100	17.0	–	900	–	150	–	20.0	–	20.0	109	341	25.9	87.8
Piney township	465	12.0	315	508	157	228	5.5	22.5	4.9	18.7	191	454	18.4	81.5
Poff township	83	12.0	–	–	–	–	–	–	–	–	–	–	–	–
Fairfield Bay CDP (pt.)	12	25.0	–	–	–	–	–	–	–	–	–	–	–	–
Saline township	402	21.4	352	565	137	178	14.4	28.1	7.4	17.8	314	449	6.6	24.2
Higden town	99	49.5	339	422	113	162	10.4	28.6	6.8	15.9	124	602	6.4	79.1
Sugar Camp township	146	12.3	404	688	–	150	20.4	92.3	–	20.0	–	–	–	–
Sugar Loaf township	234	15.4	620	1 138	111	260	9.0	79.1	3.6	16.4	–	–	–	–
Valley township	660	16.2	575	974	191	245	21.7	34.4	7.0	13.0	–	1 000	–	20.0
Heber Springs city (pt.)	142	17.6	326	1 018	148	229	20.1	39.7	5.6	14.4	–	–	–	–
Wilburn township	98	16.3	–	600	–	200	–	20.0	–	20.0	–	350	–	35.0
Cleveland County	3 322	23.8	400	462	155	175	16.4	21.5	12.7	16.1	213	261	22.7	31.3
Bowman township	180	13.9	264	720	–	150	5.5	72.4	–	25.0	–	–	–	–
Harper township	190	15.3	310	683	155	248	2.0	97.2	7.7	72.6	–	300	–	20.0
Hudgin township	52	13.5	–	–	–	–	–	–	–	–	–	300	–	35.0
Hurricane township	197	17.3	353	568	168	334	1.5	18.5	2.5	17.5	–	250	–	100.0
Jackson township	4	25.0	–	–	–	–	–	–	–	–	–	–	–	–
Kingsland township	472	35.4	357	459	129	159	15.9	25.8	10.4	16.1	193	278	16.8	36.4
Kingsland city	197	45.2	262	354	120	159	12.6	33.6	12.3	21.7	208	312	20.8	48.0
Lee township	185	15.1	–	700	23	194	–	25.0	4.5	29.4	–	–	–	–
Miller township	184	17.4	438	571	26	286	6.1	22.5	2.2	17.8	–	–	–	–
Niven township	177	20.9	339	465	122	194	6.9	28.2	5.8	17.7	233	295	–	30.0
Redland township	308	14.9	168	561	130	190	8.4	81.8	8.8	22.6	–	150	–	20.0
Rison township	596	42.6	378	466	148	180	20.4	26.8	12.1	16.9	170	230	27.7	37.0
Rison city (pt.)	498	44.4	357	465	142	171	19.0	25.1	12.1	16.9	168	229	27.5	34.9
Rowell township	125	15.2	–	600	42	329	–	100.0	2.5	24.7	–	250	–	20.0
Saline township	53	15.1	–	–	–	150	–	–	–	20.0	–	–	–	–
Smith township	167	20.4	268	391	84	193	6.8	23.7	5.6	22.2	–	550	–	20.0
Rison city (pt.)	23	34.8	308	392	–	250	4.6	18.7	–	20.0	–	550	–	20.0
White Oak township	156	16.7	197	564	–	200	3.4	20.1	–	30.0	–	650	–	20.0
Whiteville township	276	15.6	306	535	179	247	6.0	47.6	5.2	20.2	220	430	7.9	33.0
Columbia County	10 690	17.5	464	507	164	175	19.8	22.3	13.4	15.4	272	292	27.1	29.4
Emerson township	827	22.2	452	637	162	189	16.9	22.7	9.9	17.8	211	379	20.0	44.7
Emerson town	147	44.9	286	643	141	228	17.1	27.2	9.2	18.8	145	280	6.5	18.9
McNeil township	858	29.3	399	479	138	169	21.1	27.9	12.3	18.8	191	273	25.2	29.8
McNeil city	280	43.9	385	452	145	178	15.0	25.8	14.9	24.4	185	258	18.4	34.6
Magnolia township	6 707	12.0	480	564	168	186	17.9	22.1	12.7	15.8	275	301	26.2	29.7
Magnolia city	4 689	11.2	451	564	170	191	17.0	22.5	12.2	15.9	279	311	25.9	29.8
Taylor township	694	24.4	315	454	148	178	19.0	57.2	12.9	18.6	219	242	26.1	58.8
Taylor city	260	41.9	370	456	161	185	15.0	28.5	12.1	17.1	238	382	12.9	28.5
Village township	384	15.4	308	429	117	203	9.0	24.4	7.1	17.8	234	379	29.2	71.2
Waldo township	1 220	33.4	425	493	142	158	20.1	25.3	12.6	16.2	244	305	24.6	34.5
Waldo city	669	43.0	415	469	147	165	20.0	24.8	12.4	16.2	244	304	22.9	37.0
Conway County	8 009	19.1	436	469	165	179	18.0	21.0	12.5	14.7	279	313	25.3	29.7
Austin township	111	17.1	–	500	38	140	–	20.0	4.3	15.7	–	–	–	–
Bentley township	471	33.3	436	497	159	191	14.8	21.4	8.1	14.9	266	349	16.5	24.9
Oppelo city	233	40.8	442	491	138	176	15.9	21.8	8.6	16.3	225	288	12.5	26.3
Bird township	224	17.9	388	478	135	197	6.9	23.7	4.5	15.5	–	350	–	100.0
Catholic Point township	86	10.5	–	600	–	350	–	20.0	–	20.0	–	–	–	–
Cedar Falls township	166	17.5	–	300	103	294	–	30.0	.8	19.2	351	399	–	–
Gregory township	139	18.0	308	494	118	678	5.9	29.2	4.6	80.0	101	499	.3	19.7
Griffin township	260	18.1	130	399	109	234	8.9	66.8	5.2	18.4	–	350	–	25.0
Higgins township	68	16.2	–	800	–	–	–	25.0	–	–	–	350	–	30.0

TIPSII [UPF] GPH505 CENSUS90 72583600 05/19/92 1:17 PM MACHINE: C DATA:CENSUS90S*PH5TIPSDA05. 05/06/92 10:49:08 TAPE: NONE FRAME: 293
TSF:CENSUS90*92. 05/06/92 10:50:30 UTF:CENSUS90*93. 05/06/92 10:50:30 META:CENSUS90S*PH5TABLES05. 05/06/92 11:07:49

Table 21. **Percent in Sample and Confidence Bounds for Housing Characteristics: 1990**—Con.

[For definitions of terms and meanings of symbols, see text]

State County County Subdivision Place	Housing units		Median selected monthly owner costs (dollars)				Median selected monthly owner costs as a percentage of household income in 1989				Median gross rent (dollars)		Median gross rent as a percentage of household income in 1989	
			With a mortgage		Not mortgaged		With a mortgage		Not mortgaged		90-percent confidence bounds		90-percent confidence bounds	
			90-percent confidence bounds		90-percent confidence bounds		90-percent confidence bounds		90-percent confidence bounds					
	100-percent count	Percent in sample	Lower	Upper	Lower	Upper	Lower	Upper	Lower	Upper	Lower	Upper	Lower	Upper
Conway County—Con.														
Howard township	782	42.3	376	433	155	175	21.0	25.3	12.0	15.6	242	297	20.4	28.2
Menifee city	137	48.9	380	478	190	227	18.7	47.8	10.0	17.7	171	278	13.3	38.3
Plumerville city	337	47.2	350	414	140	171	21.1	25.0	11.6	16.1	276	335	19.6	36.2
Lick Mountain township	262	14.9	21	481	120	220	2.1	24.5	6.2	24.3	136	420	12.0	82.0
McLaren township	77	20.8	303	797	–	300	.6	29.8	–	20.0	–	–	–	–
Martin township	57	28.1	428	689	57	242	5.5	29.6	3.2	63.2	–	250	–	20.0
Nichols township	244	17.6	40	661	40	115	1.4	18.6	9.4	26.2	–	–	–	–
Old Hickory township	73	15.1	–	–	–	–	–	–	–	–	–	450	–	100.0
Petit Jean township	34	14.7	–	400	–	–	–	100.0	–	–	–	–	–	–
St. Vincent township	178	15.2	–	600	168	235	–	25.0	5.5	19.9	–	–	–	–
Steele township	207	16.9	–	–	–	350	–	–	–	100.0	155	495	.8	92.9
Union township	321	15.9	223	464	67	157	4.4	23.0	5.7	16.5	–	350	–	20.0
Washington township	609	15.8	439	539	141	224	20.1	24.3	10.0	21.1	181	443	5.9	28.6
Welborn township	3 620	14.4	446	509	170	189	16.5	21.6	12.2	15.9	266	317	26.5	31.8
Morrilton city	2 891	13.8	450	522	168	187	14.9	20.7	11.7	15.6	260	319	26.9	32.1
White Eagle township	20	20.0	–	–	–	100	–	–	–	20.0	–	–	–	–
Craighead County	28 434	17.7	510	532	166	173	18.6	20.1	12.4	13.7	330	341	25.8	27.8
Big Creek township	1 126	29.5	456	509	139	178	19.4	24.6	9.2	13.5	261	347	23.5	34.3
Bono town	451	46.6	417	456	140	183	19.9	23.8	10.1	15.0	214	314	23.8	42.5
Black Oak township	1 110	31.7	364	413	150	172	17.2	22.6	12.1	16.0	196	264	23.8	28.1
Black Oak town	128	43.0	304	396	137	170	11.3	26.1	10.2	17.3	173	339	21.2	33.9
Caraway town	500	42.8	346	386	129	158	12.7	17.9	12.6	17.6	189	243	27.3	32.2
Brookland township	789	35.7	410	459	148	173	19.0	22.8	11.6	16.5	247	317	23.3	36.8
Brookland town	384	45.6	412	451	134	157	20.6	23.7	11.2	15.9	276	332	30.4	50.0
Buffalo township	880	37.4	379	440	146	169	15.7	21.9	12.0	15.8	234	293	25.3	31.6
Monette city	538	48.7	411	463	142	162	16.4	22.6	11.7	14.8	237	290	28.4	42.4
Gilkerson township	832	15.3	669	818	167	232	14.4	21.5	9.8	19.5	235	424	11.9	31.9
Jonesboro city (pt.)	519	16.0	684	836	171	260	14.5	21.7	9.0	21.4	238	446	8.6	28.3
Greenfield township	514	13.2	501	670	153	230	9.8	21.8	6.9	16.2	257	359	14.4	28.2
Jonesboro city (pt.)	138	12.3	509	864	–	300	4.4	18.2	–	20.0	258	732	2.3	24.1
Herndon township	324	14.8	516	708	122	184	16.8	24.0	4.8	21.0	251	393	27.7	79.6
Jonesboro township	16 635	12.5	547	582	167	180	17.8	20.0	11.6	13.7	337	354	25.6	28.7
Jonesboro city (pt.)	15 764	12.5	551	587	168	180	17.7	20.0	11.5	13.7	336	353	25.4	28.6
Lake City township	836	42.3	364	393	160	178	22.2	26.6	12.2	16.4	234	280	25.5	29.1
Lake City town (pt.)	742	45.6	366	395	163	180	22.7	26.9	12.6	16.7	236	279	25.6	29.0
Lester township	225	16.0	205	594	129	182	5.6	50.2	5.8	18.4	–	350	–	100.0
Lake City town (pt.)	2	–	–	–	–	–	–	–	–	–	–	–	–	–
Little Texas township	127	23.6	414	566	160	370	15.2	54.6	2.4	17.6	–	–	–	–
Cash town (pt.)	16	50.0	319	474	216	384	13.9	39.9	3.3	16.7	–	–	–	–
Maumelle township	838	38.8	436	471	155	178	21.2	24.4	12.0	16.4	265	293	18.7	25.4
Bay city	631	45.6	433	463	163	185	20.6	23.2	13.1	17.6	263	303	22.0	27.4
Nettleton township	3 262	13.9	407	466	142	174	16.0	21.1	11.8	17.6	331	360	24.2	29.2
Jonesboro city (pt.)	3 116	13.9	397	461	145	178	15.5	20.8	11.4	17.2	330	359	24.1	29.3
Powell township	488	13.9	461	598	113	259	8.7	21.1	6.0	68.9	261	901	4.4	85.7
Prairie township	45	15.6	–	–	–	100	–	–	–	20.0	–	–	–	–
Promised Land township	113	36.3	294	556	130	172	12.6	28.4	8.8	19.2	153	296	5.6	63.9
Egypt town	57	49.1	231	637	164	200	4.2	23.4	7.9	16.6	150	267	5.7	35.4
Taylor township	116	17.2	171	543	38	189	4.4	18.2	2.1	17.9	100	250	–	25.0
Texas township	174	38.5	332	474	169	265	10.1	20.4	8.6	16.0	243	407	3.4	16.6
Cash town (pt.)	79	46.8	338	591	152	234	11.7	23.7	8.9	17.2	230	420	3.4	16.6
Crawford County	16 711	16.9	478	503	139	148	20.2	21.9	11.9	13.6	289	307	24.2	26.6
Alma township	1 877	11.8	462	549	151	183	16.6	23.5	10.5	17.4	278	317	22.4	32.3
Alma city (pt.)	1 213	11.4	403	527	140	179	12.6	21.7	10.5	20.2	278	321	22.0	31.8
Bidville township	22	13.6	–	–	–	–	–	–	–	–	–	–	–	–
Cedar Creek township	173	16.2	–	–	3	147	–	–	.3	19.7	–	200	–	25.0
Cedarville township	432	14.8	325	467	156	195	10.8	35.1	5.8	16.6	221	312	10.4	53.6
Chester township	265	34.3	372	474	59	116	30.7	33.7	7.1	15.2	148	652	12.7	77.5
Chester town	51	41.2	215	485	38	128	21.5	34.6	5.0	19.5	128	672	14.9	81.8
Mountainburg city (pt.)	14	50.0	–	400	5	146	–	35.0	.5	19.5	301	349	.5	19.5
Cove City township	68	16.2	–	300	–	150	–	20.0	–	20.0	–	150	–	30.0
Dean Springs township	636	14.3	438	605	111	138	16.0	24.4	7.2	17.5	273	424	8.3	47.7
Alma city (pt.)	8	12.5	–	–	–	–	–	–	–	–	–	450	–	20.0
Dora township	104	12.5	315	472	113	196	20.7	81.9	5.4	34.3	–	450	–	30.0
Van Buren city (pt.)	9	11.1	–	–	–	–	–	–	–	–	–	–	–	–
Dyer township	422	39.8	452	515	128	147	21.2	25.6	8.6	13.6	272	419	13.4	30.0
Dyer town	221	46.6	418	494	128	148	11.9	20.1	8.9	14.0	271	353	12.5	27.7
Jasper township	498	12.7	442	724	131	196	13.1	27.3	7.3	17.7	277	465	24.3	50.2
Kibler township	427	30.7	365	547	111	181	12.0	20.9	6.8	15.3	243	320	14.2	32.9
Kibler town (pt.)	189	42.9	363	494	113	170	12.3	22.4	7.6	15.1	291	359	16.4	25.6
Lancaster township	338	17.2	465	602	81	180	7.8	43.2	4.5	26.1	363	531	15.3	28.9
Lees Creek township	202	16.8	255	525	47	161	6.3	35.0	3.2	16.8	–	–	–	–
Locke township	99	23.2	–	500	15	86	–	25.0	4.7	23.3	–	–	–	–
Mountainburg township	633	30.8	339	423	117	145	14.1	22.5	10.1	15.2	301	345	23.3	47.7
Mountainburg city (pt.)	236	43.6	279	352	119	154	11.0	19.0	10.6	16.4	267	353	18.1	29.6
Mulberry township	773	37.0	430	520	123	139	18.1	25.4	13.4	18.0	253	295	22.1	30.2
Mulberry city (pt.)	585	43.6	406	504	127	142	17.0	24.2	12.7	16.6	249	285	21.4	31.2
Oliver Springs township	449	13.8	364	687	18	234	11.9	24.6	2.2	17.8	–	300	–	100.0
Porter township	111	15.3	355	712	10	196	4.9	33.2	.6	19.4	–	300	–	100.0
Rudy township	383	18.5	484	651	121	167	15.9	27.6	7.9	21.3	219	623	7.8	64.3
Alma city (pt.)	–	–	–	–	–	–	–	–	–	–	–	–	–	–
Rudy town	20	45.0	–	400	168	332	–	30.0	7.1	31.4	–	–	–	–
Uniontown township	258	15.5	321	533	24	190	5.6	17.2	1.4	18.6	–	400	–	25.0
Upper township	29	10.3	–	–	–	–	–	–	–	–	–	–	–	–
Van Buren township	8 010	12.9	477	517	139	155	20.3	22.9	11.1	14.0	281	308	23.2	26.8
Kibler town (pt.)	141	48.2	301	519	123	145	14.2	25.0	8.6	15.5	262	298	21.7	65.0
Van Buren city (pt.)	5 754	11.6	468	515	132	151	20.3	23.1	11.1	14.8	267	298	22.9	26.5
Vine Prairie township	155	41.3	386	471	117	263	7.7	16.1	7.2	16.8	282	376	22.4	79.4
Mulberry city (pt.)	99	45.5	380	599	121	270	8.0	47.9	7.4	18.8	–	350	–	100.0
Whitley township	324	16.7	317	614	65	160	10.0	62.8	6.4	19.3	157	344	25.3	29.7
Winfrey township	23	13.0	–	–	–	250	–	–	–	20.0	–	–	–	–
Crittenden County	18 875	15.5	525	550	177	188	20.0	21.4	13.5	15.7	328	347	27.5	29.7
Black Oak township	243	16.9	207	671	122	186	6.7	32.7	6.0	21.8	121	349	14.7	24.5
Bob Ward township	536	26.1	378	465	162	193	13.6	27.0	11.4	19.0	179	406	19.2	57.8
Edmondson town	87	44.8	402	622	99	184	10.2	21.3	5.7	14.3	196	292	40.5	81.5

TIPSII [UPF] GPH505 CENSUS90 72583600 05/19/92 1:17 PM MACHINE: C DATA:CENSUS90S*PH5TIPSDA05. 05/06/92 10:49:08 TAPE: NONE FRAME: 294
TSF:CENSUS90*92. 05/06/92 10:50:30 UTF:CENSUS90*93. 05/06/92 10:50:30 META:CENSUS90S*PH5TABLES05. 05/06/92 11:07:49

Table 21. **Percent in Sample and Confidence Bounds for Housing Characteristics: 1990**—Con.

[For definitions of terms and meanings of symbols, see text]

State County County Subdivision Place	Housing units		Median selected monthly owner costs (dollars)				Median selected monthly owner costs as a percentage of household income in 1989				Median gross rent (dollars)		Median gross rent as a percentage of household income in 1989	
			With a mortgage		Not mortgaged		With a mortgage		Not mortgaged		90-percent confidence bounds		90-percent confidence bounds	
			90-percent confidence bounds		90-percent confidence bounds		90-percent confidence bounds		90-percent confidence bounds					
	100-percent count	Percent in sample	Lower	Upper	Lower	Upper	Lower	Upper	Lower	Upper	Lower	Upper	Lower	Upper
Crittenden County—Con.														
Fogleman township	664	36.9	309	404	156	184	23.6	32.4	13.9	19.9	217	248	26.8	46.6
Gilmore town	125	44.0	287	608	120	166	20.4	26.7	13.4	24.6	148	230	21.9	41.8
Turrell city	355	45.6	314	397	158	188	27.2	46.2	15.6	22.8	215	267	42.2	60.3
Jackson township	669	21.2	409	491	195	298	10.3	27.5	8.1	14.5	192	254	17.6	40.6
Crawfordsville town	232	37.5	365	474	180	234	8.0	17.8	9.5	17.1	217	271	15.5	26.5
Jennette town (pt.)	1	100.0	–	–	–	–	–	–	–	–	–	–	–	–
Jasper township	2 831	13.4	541	579	174	237	16.7	20.9	11.8	22.1	386	453	24.3	29.0
Marion city	1 568	11.9	539	583	124	240	15.4	20.5	11.6	35.1	384	491	22.1	29.0
Sunset town	204	31.4	228	537	160	212	47.7	87.3	14.3	29.7	188	360	30.1	56.1
West Memphis city (pt.)	–	–	–	–	–	–	–	–	–	–	–	–	–	–
Lucas township	760	30.7	392	557	193	320	19.1	24.2	13.7	23.8	331	420	17.0	44.7
Horseshoe Lake town	278	40.3	373	505	180	314	16.0	23.2	11.7	21.6	313	381	14.0	63.0
Mississippi township	10 666	12.4	530	567	174	189	19.4	21.7	12.6	15.6	331	354	27.5	30.6
West Memphis city (pt.)	10 505	12.4	528	566	173	188	19.2	21.6	12.6	15.7	332	355	27.4	30.6
Mound City township	145	9.0	643	787	–	–	3.5	23.8	–	–	118	387	3.0	23.2
Proctor township	330	14.5	714	1 307	166	243	12.6	61.5	3.2	28.9	266	538	3.6	58.9
West Memphis city (pt.)	–	–	–	–	–	–	–	–	–	–	–	–	–	–
Tyronza township	1 622	16.3	339	430	145	186	21.3	27.5	12.6	19.7	240	288	33.8	54.4
Earle city	1 300	15.4	280	393	145	188	21.2	28.0	12.0	19.5	233	282	31.2	54.2
Jennette town (pt.)	48	45.8	266	657	117	193	20.3	57.4	14.7	42.5	120	380	1.1	18.9
Wappanocca township	409	23.5	480	838	132	210	10.7	26.5	9.9	19.1	189	308	23.8	29.4
Jericho town	70	45.7	221	593	134	191	4.1	95.5	11.1	27.5	137	282	14.6	28.2
Cross County	7 254	20.1	472	518	177	193	19.3	22.3	13.3	15.8	287	309	24.7	29.3
Bedford township	205	16.1	–	800	40	211	–	25.0	5.2	48.9	125	384	10.2	29.7
Wynne city (pt.)	–	–	–	–	–	–	–	–	–	–	–	–	–	–
Brushy Lake township	193	16.1	175	638	67	203	3.6	43.1	3.8	38.9	209	285	7.0	79.9
Coldwater township	198	17.7	360	591	131	310	20.3	33.6	8.0	47.8	206	285	5.9	24.4
Ellis township	199	16.6	361	815	156	341	6.1	69.4	1.1	18.9	–	350	–	25.0
Fair Oaks township	106	15.1	312	682	118	367	.8	19.2	4.7	56.7	–	400	–	25.0
Hickory Ridge township	305	35.4	371	559	153	210	15.6	47.5	9.6	16.8	175	305	21.7	34.6
Hickory Ridge city	186	45.2	363	480	173	223	10.7	19.7	10.7	19.7	170	220	30.6	37.7
Mitchell township	498	36.1	359	416	145	183	13.0	19.6	11.7	18.0	245	399	25.2	34.1
Cherry Valley city	296	45.3	364	424	159	188	14.5	21.9	12.4	18.6	261	393	25.9	33.3
Searcy township	510	15.9	364	584	157	237	13.2	29.1	6.5	17.3	237	383	16.0	45.7
Smith township	682	15.1	469	666	107	179	13.0	22.0	6.7	16.2	276	375	22.1	63.8
Twist township	19	10.5	–	–	–	–	–	–	–	–	–	–	–	–
Tyronza township	879	41.9	405	462	169	187	17.7	26.9	14.6	19.2	247	283	29.3	39.9
Parkin city	681	48.0	420	472	173	191	19.8	27.8	14.1	18.2	254	287	30.5	40.1
Wynne township	3 460	13.5	484	572	183	212	20.1	24.5	12.5	17.0	290	326	23.3	30.6
Wynne city (pt.)	3 079	13.3	480	569	178	206	20.0	24.9	12.5	17.2	288	326	23.5	30.7
Dallas County	4 049	17.9	410	472	145	166	17.8	21.8	11.8	14.8	246	284	24.9	32.7
Bunn township	7	14.3	–	–	–	–	–	–	–	–	–	–	–	–
Chester township	232	36.2	223	355	108	153	11.2	25.8	7.9	14.8	155	215	20.0	34.1
Carthage city	171	42.1	218	379	117	183	12.8	27.5	8.2	15.1	141	191	23.5	44.1
Dry Run township	143	12.6	535	869	72	178	3.0	77.4	5.1	63.0	–	200	–	100.0
Fordyce city (pt.)	75	13.3	507	794	9	197	1.1	95.5	–	20.0	–	200	–	100.0
Fordyce township	2 236	12.7	431	521	165	194	18.2	23.3	11.0	16.2	262	311	26.5	41.5
Fordyce city (pt.)	1 891	12.6	433	542	163	194	18.6	23.7	11.4	17.1	260	313	27.4	43.1
Holly Springs township	155	16.8	491	669	57	139	8.7	80.7	7.3	20.7	–	–	–	–
Jackson township	110	16.4	210	684	69	270	1.2	18.8	3.2	16.8	–	450	–	20.0
Liberty township	24	20.8	–	–	–	100	–	–	–	20.0	–	–	–	–
Manchester township	196	15.8	–	400	107	190	–	20.0	5.0	21.7	–	300	–	20.0
Nix township	74	20.3	–	500	14	135	–	35.0	1.8	18.2	–	–	–	–
Owen township	508	36.2	281	348	127	146	14.7	23.0	12.0	17.3	195	233	22.7	27.9
Sparkman town	242	49.2	283	359	139	168	19.4	28.4	13.1	19.7	164	218	23.2	28.6
Princeton township	67	16.4	–	–	–	150	–	–	–	20.0	–	–	–	–
Smith township	102	15.7	–	400	18	142	–	25.0	2.2	23.2	–	200	–	20.0
Southall township	154	15.6	319	425	59	190	3.1	22.6	2.8	26.3	151	299	.1	19.9
Willow township	41	17.1	–	–	–	150	–	–	–	20.0	–	–	–	–
Desha County	6 706	19.3	433	478	174	192	18.4	22.3	13.6	16.2	236	266	32.2	39.4
Bowie township	2 156	15.5	442	552	174	203	15.5	23.3	11.8	16.4	231	285	30.8	42.5
McGehee city (pt.)	2 027	15.3	443	552	177	207	15.1	22.5	11.8	16.5	232	292	30.3	41.1
Clayton township	389	28.0	250	414	136	201	10.0	30.9	11.2	20.1	237	343	24.2	34.5
Reed town	118	45.8	243	300	107	168	9.2	26.7	13.7	21.7	236	362	34.8	69.1
Tillar city (pt.)	18	50.0	603	697	254	296	.5	19.5	1.8	18.2	–	–	–	–
Franklin township	321	43.0	286	447	103	137	13.4	31.6	17.0	24.1	175	229	17.5	49.4
Arkansas City city	236	48.3	288	445	107	137	14.2	32.6	18.0	24.1	184	237	18.4	53.4
Halley township	151	15.2	168	575	63	250	12.6	72.8	3.7	20.0	–	400	–	100.0
McGehee city (pt.)	21	9.5	–	600	–	250	–	25.0	–	25.0	–	–	–	–
Jefferson township	133	14.3	412	677	125	227	5.3	33.9	6.1	19.4	–	–	–	–
Mississippi township	115	16.5	–	–	–	250	–	–	–	20.0	–	–	–	–
Randolph township	2 540	18.0	406	470	171	202	18.4	24.2	12.8	17.6	222	270	32.3	45.6
Dumas city (pt.)	2 049	15.6	406	480	176	212	16.9	24.2	11.8	17.4	220	280	32.8	48.8
Mitchellville city	184	46.7	338	395	133	163	23.6	35.0	13.4	21.1	200	232	23.2	52.5
Red Fork township	475	27.4	295	590	143	194	14.3	26.4	12.4	29.2	165	276	15.3	56.8
Watson city	109	43.1	256	410	131	165	17.9	27.6	10.8	20.0	123	191	21.8	31.4
Richland township	183	16.9	214	580	131	304	1.7	24.0	8.3	33.3	225	400	13.6	85.3
Silver Lake township	146	14.4	323	1 450	–	300	2.3	87.1	–	20.0	352	548	.4	97.5
Walnut Lake township	97	16.5	–	–	–	200	–	–	–	20.0	–	–	–	–
Dumas city (pt.)	–	–	–	–	–	–	–	–	–	–	–	–	–	–
Drew County	7 159	17.8	459	515	164	180	16.9	20.4	12.5	15.1	272	290	25.6	31.6
Bartholomew township	119	25.2	37	664	52	140	2.4	76.3	7.6	28.8	154	594	.7	91.9
Jerome city	21	47.6	230	670	126	361	5.9	80.8	6.2	22.4	160	586	3.8	81.4
Bearhouse township	23	17.4	–	900	–	–	–	20.0	–	–	–	–	–	–
Clear Creek township	208	15.4	324	872	121	232	4.2	82.0	2.1	17.9	–	400	–	100.0
Collins township	113	10.6	–	–	1	300	–	–	.1	99.5	–	200	–	100.0
Cominto township	127	14.2	314	577	–	150	4.6	24.3	–	20.0	255	535	6.0	29.5
Crook township	122	15.6	–	–	–	150	–	–	–	20.0	–	–	–	–
Franklin township	340	22.9	172	740	159	203	12.0	44.1	9.5	17.7	122	277	31.2	61.1
Tillar city (pt.)	83	47.0	543	813	176	199	17.3	24.5	9.4	19.0	256	744	30.6	91.8
Live Oak township	285	28.8	232	446	131	229	6.3	32.1	9.7	21.3	255	329	20.9	78.8
Winchester city	87	47.1	260	450	176	265	11.9	32.5	10.8	20.6	265	330	6.0	23.0
Marion township	4 646	15.6	468	532	170	188	16.5	20.7	11.6	15.0	272	293	24.9	32.3
Monticello city	3 267	15.6	425	505	169	190	16.7	21.4	11.3	15.3	274	298	26.3	34.4

TIPSII [UPF] GPH505 CENSUS90 72583600 05/19/92 1:17 PM MACHINE: C DATA:CENSUS90S*PH5TIPSDA05. 05/06/92 10:49:08 TAPE: NONE FRAME: 295
TSF:CENSUS90*92. 05/06/92 10:50:30 UTF:CENSUS90*93. 05/06/92 10:50:30 META:CENSUS90S*PH5TABLES05. 05/06/92 11:07:49

Table 21. **Percent in Sample and Confidence Bounds for Housing Characteristics: 1990**—Con.

[For definitions of terms and meanings of symbols, see text]

State County County Subdivision Place	Housing units		Median selected monthly owner costs (dollars)				Median selected monthly owner costs as a percentage of household income in 1989				Median gross rent (dollars)		Median gross rent as a percentage of household income in 1989	
			With a mortgage		Not mortgaged		With a mortgage		Not mortgaged		90-percent confidence bounds		90-percent confidence bounds	
			90-percent confidence bounds		90-percent confidence bounds		90-percent confidence bounds		90-percent confidence bounds					
	100-percent count	Percent in sample	Lower	Upper	Lower	Upper	Lower	Upper	Lower	Upper	Lower	Upper	Lower	Upper
Drew County—Con.														
Saline township	541	32.0	401	494	131	163	15.3	23.7	13.2	20.1	207	279	14.7	26.3
Wilmar city	264	46.6	317	464	135	166	20.1	25.7	13.8	21.1	203	271	21.0	36.6
Spring Hill township	305	17.0	361	613	105	232	7.2	43.6	7.2	31.9	–	350	–	20.0
Veasey township	330	13.9	270	498	113	235	6.3	22.2	7.1	30.0	272	433	6.4	87.4
Faulkner County	23 397	18.6	565	586	170	180	20.1	21.1	12.3	13.8	343	357	26.3	28.4
Benedict township	226	12.8	311	575	–	150	5.4	32.4	–	30.0	–	600	–	100.0
Benton township	231	23.8	360	670	54	172	13.7	37.7	6.0	22.7	100	150	25.0	30.0
Quitman city (pt.)	3	66.7	309	391	254	296	40.8	94.2	40.8	94.2	–	–	–	–
Bristol township	78	17.9	243	469	–	200	5.3	72.2	–	20.0	–	250	–	100.0
Cadron township	13 626	13.9	577	613	170	184	18.1	20.4	11.3	13.6	343	361	26.4	29.2
Conway city (pt.)	10 138	14.2	571	615	167	183	17.5	20.3	11.7	14.3	344	363	27.3	30.3
Mayflower city (pt.)	2	50.0	–	–	–	–	–	–	–	–	–	–	–	–
California township	411	23.1	509	654	92	189	19.7	32.8	9.9	22.4	221	294	8.9	24.8
Guy town	90	44.4	370	653	131	246	20.8	32.2	11.9	24.6	217	288	7.8	25.7
Clifton township	476	36.3	433	561	163	212	17.4	22.0	11.4	27.4	268	328	14.7	32.8
Wooster town	172	47.1	419	555	165	218	17.5	22.5	14.4	29.4	258	324	8.7	29.0
Cypress township	924	27.8	521	596	152	182	15.6	22.2	8.7	12.9	304	373	17.1	37.0
Vilonia town (pt.)	333	47.1	519	572	165	185	16.5	22.3	8.9	13.6	357	385	31.8	55.2
Danley township	1 382	31.4	531	572	189	217	21.7	24.3	12.4	16.6	375	424	28.3	34.0
Mayflower city (pt.)	655	46.0	511	566	202	227	20.0	23.5	13.2	17.6	340	381	20.4	26.9
Eagle township	662	13.0	535	629	117	208	21.1	24.4	7.6	18.3	283	667	9.2	82.5
Vilonia town (pt.)	22	36.4	447	559	–	150	6.6	29.3	–	100.0	–	–	–	–
East Fork township	563	19.0	549	653	162	200	18.0	25.0	12.3	22.1	328	435	14.1	26.7
Enola township	193	33.2	353	633	120	175	14.5	24.0	5.3	16.9	138	321	11.4	34.3
Enola town	70	47.1	328	582	124	194	5.5	24.1	5.8	18.6	144	317	13.1	29.0
Hardin township	1 207	41.0	496	537	156	183	22.1	24.7	10.1	13.2	332	374	24.1	29.7
Greenbrier city	816	47.7	506	542	169	195	20.8	23.5	10.0	13.1	331	373	26.1	30.9
Harve township	233	16.7	368	632	–	150	3.6	56.1	–	25.0	206	337	1.6	18.4
Matthews township	142	15.5	–	600	109	239	–	100.0	2.8	29.5	–	500	–	20.0
Mountain township	80	15.0	–	–	–	–	–	–	–	–	–	300	–	100.0
Mount Vernon township	154	31.2	310	478	185	249	11.6	23.5	5.6	19.8	124	280	24.0	82.5
Mount Vernon town	75	42.7	296	453	210	255	14.3	22.8	5.1	14.9	127	266	24.5	75.0
Newton township	146	17.1	258	842	27	136	3.6	62.6	9.9	87.5	48	353	6.9	65.0
Palarm township	630	14.0	386	610	129	177	10.4	22.2	9.6	23.3	269	382	11.1	29.0
Vilonia town (pt.)	55	27.3	–	700	–	350	–	35.0	–	20.0	212	588	2.4	29.5
Pine Mountain township	1 082	20.4	567	664	168	209	21.2	24.3	9.8	17.2	292	367	15.9	23.9
Conway city (pt.)	1	–	–	–	–	–	–	–	–	–	–	–	–	–
Mayflower city (pt.)	51	47.1	503	822	216	269	13.7	24.1	5.0	17.2	–	600	–	20.0
Union township	354	21.8	329	840	115	218	9.0	26.4	5.7	17.3	258	367	35.5	77.1
Walker township	302	28.1	271	510	130	168	20.4	28.3	11.7	21.3	337	491	11.2	63.6
Damascus town (pt.)	56	50.0	249	851	152	185	3.3	16.7	8.9	18.2	240	510	6.9	26.0
Wilson township	295	9.8	–	1 250	130	291	–	35.0	2.8	72.4	207	693	1.4	91.2
Franklin County	6 228	21.4	406	449	136	148	21.5	24.0	11.5	13.8	259	277	21.5	25.6
Alix township	194	19.1	261	769	72	209	12.2	28.5	8.2	46.9	224	373	36.1	87.1
Wiederkehr Village city (pt.)	2	100.0	–	–	51	51	–	–	10.0	10.0	325	325	10.0	10.0
Barham township	58	10.3	–	–	–	150	–	–	–	20.0	–	350	–	100.0
Black Oak township	71	19.7	232	468	102	136	6.4	31.8	5.4	18.4	–	–	–	–
Boston township	68	13.2	–	600	–	200	–	100.0	–	100.0	–	–	–	–
Cobb township	1	–	–	–	–	–	–	–	–	–	–	–	–	–
Cravens township	72	15.3	–	–	–	150	–	–	–	20.0	–	–	–	–
Donald township	207	39.1	292	474	114	164	14.7	25.8	6.9	14.3	206	285	20.1	41.0
Branch city (pt.)	123	46.3	281	440	105	145	12.9	26.9	7.2	14.4	202	294	18.1	24.8
Grover township	114	13.2	431	665	–	300	20.7	28.2	–	20.0	–	–	–	–
Hogan township	503	38.4	336	393	115	139	19.6	24.2	10.9	15.2	252	290	18.3	30.4
Altus city	209	45.0	339	452	120	148	12.1	23.1	10.4	16.4	209	338	23.7	56.2
Denning city	89	47.2	338	395	119	149	22.3	28.8	10.2	19.8	219	281	6.2	28.7
Wiederkehr Village city (pt.)	–	–	–	–	–	–	–	–	–	–	–	–	–	–
Hurricane township	57	15.8	–	–	–	150	–	–	–	20.0	–	300	–	100.0
Ivy township	203	16.7	289	811	167	243	8.9	23.6	2.0	18.0	183	422	5.7	33.5
Limestone township	17	17.6	–	–	–	200	–	–	–	20.0	–	–	–	–
McIlroy township	35	11.4	–	–	–	–	–	–	–	–	–	–	–	–
Middle township	300	12.0	384	509	105	145	13.5	39.3	2.1	17.9	–	200	–	100.0
Mill Creek township	78	11.5	–	600	–	–	–	30.0	–	–	–	–	–	–
Miller township	42	7.1	–	–	–	–	–	–	–	–	–	–	–	–
Morgan township	15	26.7	–	–	–	–	–	–	–	–	–	–	–	–
Mountain township	106	16.0	321	978	9	142	4.1	85.4	1.1	18.9	–	–	–	–
Mulberry township	92	17.4	–	–	2	200	–	–	.1	19.9	–	150	–	20.0
Prairie township	1 100	40.0	382	428	151	165	20.4	25.6	11.7	14.8	265	292	21.8	27.3
Branch city (pt.)	9	44.4	–	–	–	–	–	–	–	–	–	–	–	–
Charleston city	895	44.1	379	427	152	166	18.5	23.4	11.6	14.6	264	294	21.4	27.6
Shores township	–	–	–	–	–	–	–	–	–	–	–	–	–	–
Six Mile township	42	11.9	–	1 500	–	–	–	100.0	–	–	–	450	–	25.0
Walker township	106	17.0	–	300	32	173	–	100.0	2.9	17.1	–	300	–	35.0
Wallace township	103	15.5	313	489	–	200	2.3	24.4	–	20.0	–	400	–	–
Watalula township	157	14.6	–	600	64	331	–	30.0	3.5	64.6	–	300	–	100.0
Weaver township	81	12.3	–	–	–	–	–	–	–	–	–	350	–	20.0
White Oak township	2 125	13.5	372	504	138	171	20.2	27.5	9.7	15.0	241	277	18.7	26.1
Ozark city	1 518	12.3	343	465	133	173	18.5	28.1	9.3	15.5	244	282	18.8	27.7
Wiederkehr Village city (pt.)	14	57.1	–	400	–	–	–	35.0	–	–	129	286	5.8	33.6
White Rock township	28	14.3	–	500	–	–	–	25.0	–	–	–	–	–	–
Wittich township	253	10.3	–	600	107	171	–	100.0	5.8	81.2	–	200	–	20.0
Fulton County	4 839	25.1	360	395	143	157	20.6	24.7	12.2	14.9	234	260	26.2	31.8
Afton township	300	11.3	–	800	–	200	–	100.0	–	20.0	–	350	–	100.0
Bennett Bayou township	65	7.7	–	–	–	150	–	–	–	20.0	–	300	–	100.0
Benton township	1 031	41.5	336	374	153	171	21.7	26.5	12.4	15.9	255	283	27.9	33.0
Salem city	669	47.2	346	394	160	176	21.8	28.5	13.3	16.9	239	269	28.2	32.7
Big Creek township	213	11.3	–	300	17	188	–	20.0	.8	19.2	–	–	–	–
Cleveland township	145	15.2	223	474	–	–	2.4	29.0	–	–	–	–	–	–
Fulton township	367	33.2	312	374	119	158	11.7	26.8	13.5	24.0	204	254	20.4	26.2
Viola town	152	48.7	319	381	132	162	9.8	18.4	17.3	25.5	214	276	15.4	58.4
Mammoth Spring township	937	37.1	355	414	132	152	19.1	24.4	13.6	18.0	180	231	23.7	28.3
Mammoth Spring city	557	48.3	352	423	136	153	20.7	24.3	13.9	17.8	180	225	24.9	28.1
Mount Calm township	72	16.7	–	700	–	–	–	25.0	–	–	–	250	–	100.0
Myatt township	79	12.7	–	–	–	–	–	–	–	–	–	–	–	–

TIPSII [UPF] GPH505 CENSUS90 72583600 05/19/92 1:17 PM MACHINE: C DATA:CENSUS90S*PH5TIPSDA05. 05/06/92 10:49:08 TAPE: NONE FRAME: 296
TSF:CENSUS90*92. 05/06/92 10:50:30 UTF:CENSUS90*93. 05/06/92 10:50:30 META:CENSUS90S*PH5TABLES05. 05/06/92 11:07:49

Table 21. **Percent in Sample and Confidence Bounds for Housing Characteristics: 1990**—Con.

[For definitions of terms and meanings of symbols, see text]

State County County Subdivision Place	Housing units		Median selected monthly owner costs (dollars)				Median selected monthly owner costs as a percentage of household income in 1989				Median gross rent (dollars)		Median gross rent as a percentage of household income in 1989	
			With a mortgage		Not mortgaged		With a mortgage		Not mortgaged		90-percent confidence bounds		90-percent confidence bounds	
			90-percent confidence bounds		90-percent confidence bounds		90-percent confidence bounds		90-percent confidence bounds					
	100-percent count	Percent in sample	Lower	Upper	Lower	Upper	Lower	Upper	Lower	Upper	Lower	Upper	Lower	Upper
Fulton County—Con.														
Pleasant Ridge township	677	12.4	407	654	149	200	17.5	34.9	6.6	14.7	145	295	19.7	60.0
Cherokee Village-Hidden Valley CDP (pt.)	353	12.7	377	832	150	199	7.7	49.8	6.6	14.7	121	318	5.1	31.8
South Fork township	191	12.6	243	551	103	197	4.3	72.2	.5	19.5	–	–	–	–
Strawberry township	226	18.1	128	369	63	148	11.3	76.4	2.4	17.6	–	250	–	20.0
Horseshoe Bend city (pt.)	10	50.0	244	434	–	100	8.8	78.5	–	20.0	–	–	–	–
Union township	115	11.3	–	600	–	200	–	100.0	–	35.0	–	200	–	20.0
Vidette township	86	11.6	–	400	–	–	–	30.0	–	–	–	150	–	100.0
Washington township	160	13.1	–	500	–	200	–	20.0	–	20.0	–	–	–	–
Wild Cherry township	58	8.6	–	–	–	150	–	–	–	20.0	–	–	–	–
Wilson township	117	11.1	–	–	–	100	–	–	–	20.0	–	300	–	35.0
Garland County	37 966	13.8	510	536	176	184	20.4	22.0	12.7	13.9	317	336	27.3	29.4
Antioch township	2 159	15.1	608	897	207	237	20.9	27.4	10.4	15.4	336	396	21.9	31.2
Lake Hamilton CDP (pt.)	763	15.3	642	1 147	229	304	25.5	34.0	8.2	17.0	320	377	21.4	43.7
Bain township	2 677	15.3	443	493	169	202	16.5	23.1	10.1	14.4	285	372	21.6	32.2
Piney CDP (pt.)	1 280	14.7	450	545	179	221	15.7	27.4	9.5	16.2	283	389	24.5	48.0
Baxter township	368	16.8	372	938	36	174	6.2	31.9	8.1	59.1	206	244	21.0	75.2
Hale township	765	31.5	395	450	113	137	13.4	21.9	9.6	13.6	213	247	23.2	45.3
Mountain Pine city	347	43.5	407	465	125	146	10.7	17.6	10.3	14.5	211	247	22.8	34.2
Hot Springs township	20 869	13.1	490	530	171	182	19.7	22.1	13.7	15.5	303	323	28.7	31.0
Hot Springs city (pt.)	17 533	13.2	475	515	169	180	19.4	22.1	13.9	15.9	295	317	28.7	31.1
Lake Hamilton CDP (pt.)	176	11.9	–	2 000	151	398	–	20.0	.4	97.6	–	300	–	20.0
Piney CDP (pt.)	20	15.0	–	–	–	–	–	–	–	–	–	300	–	100.0
Rockwell CDP (pt.)	–	–	–	–	–	–	–	–	–	–	–	–	–	–
Jessieville township	3 408	12.1	558	650	181	197	20.7	27.7	9.6	12.4	494	556	20.4	29.2
Hot Springs Village CDP (pt.)	3 023	11.9	559	658	184	199	20.3	27.7	9.5	12.4	509	573	20.6	30.6
Lake Hamilton township	1 797	11.7	504	604	193	227	20.3	26.2	10.6	16.5	375	492	14.2	30.5
Rockwell CDP (pt.)	1 235	11.7	478	612	167	221	16.8	26.1	9.6	16.3	392	557	11.6	30.8
Lee township	555	10.8	434	700	138	228	11.9	24.3	6.9	16.2	–	–	–	–
Rockwell CDP (pt.)	31	6.5	–	700	–	–	–	25.0	–	–	–	–	–	–
Mazarn township	397	10.8	173	494	50	266	6.7	62.5	3.6	32.6	–	100	–	20.0
Mill township	1 513	11.8	519	587	157	186	14.5	22.8	9.2	16.2	300	427	20.4	26.4
Phillips township	155	30.3	420	584	–	200	8.7	24.3	–	100.0	258	505	26.7	80.7
Lonsdale town	45	51.1	415	620	24	182	20.5	31.0	7.0	84.8	270	385	34.0	74.0
Sulphur township	873	15.0	526	608	164	221	17.7	25.4	9.8	18.7	405	549	17.4	33.8
Union township	1 577	15.1	440	542	135	164	19.3	27.4	10.3	15.6	241	310	16.7	26.9
Hot Springs city (pt.)	10	10.0	–	–	–	–	–	–	–	–	–	–	–	–
Hot Springs Village CDP (pt.)	128	15.6	–	700	123	191	–	35.0	4.6	15.4	–	100	–	20.0
Valley township	529	14.7	419	538	50	128	10.6	24.0	6.2	15.6	256	346	20.7	95.6
Whittington township	324	15.1	382	488	207	280	10.1	20.2	2.0	18.0	218	393	7.0	44.5
Grant County	5 540	20.8	488	537	162	178	15.8	18.8	12.5	15.3	293	335	22.2	26.9
Calvert township	421	15.9	407	666	97	149	11.4	24.6	8.5	22.9	163	381	2.6	74.9
Darysaw township	246	15.4	401	699	121	244	5.4	24.9	5.5	28.5	–	350	–	20.0
Davis township	92	17.4	–	600	150	200	–	20.0	.1	24.9	–	–	–	–
Dekalb township	230	36.1	373	587	143	188	7.7	15.8	10.3	19.1	61	423	12.1	41.1
Tull town	118	50.0	438	576	131	185	8.7	16.1	7.7	15.0	240	443	22.0	61.0
Fenter township	324	37.0	356	484	163	192	11.5	20.0	9.9	17.1	158	312	13.8	24.8
Poyen town	137	52.6	339	436	159	178	11.6	22.8	12.1	19.2	172	314	12.2	22.6
Franklin township	89	18.0	367	1 061	23	127	5.1	26.2	–	20.0	–	450	–	100.0
Madison township	248	15.7	51	575	130	189	3.5	22.6	6.1	21.8	66	417	7.4	80.7
Merry Green township	2 202	16.3	510	588	164	188	16.5	21.6	12.5	17.6	294	353	22.5	30.4
Sheridan city	1 279	16.2	511	592	176	208	14.5	20.9	13.6	21.8	286	360	22.6	32.6
River township	433	33.7	346	468	148	210	11.8	19.4	10.2	15.8	266	358	11.8	61.5
Prattsville town	106	47.2	474	684	194	238	11.2	22.2	9.0	15.7	289	385	16.8	75.7
Simpson township	540	15.4	359	667	125	211	8.2	49.7	5.2	18.1	243	396	25.4	68.2
Tennessee township	310	40.3	356	475	148	178	14.7	27.2	7.7	13.4	186	364	10.4	23.6
Leola town	192	48.4	363	464	161	189	15.8	26.0	7.8	13.9	192	358	12.0	23.2
Washington township	405	15.6	388	578	130	240	11.3	20.4	6.7	17.1	279	854	2.8	21.4
Greene County	13 216	17.7	414	437	139	147	16.9	19.1	11.5	13.1	266	281	23.9	26.6
Blue Cane township	49	16.3	–	–	–	150	–	–	–	20.0	–	250	–	35.0
Breckenridge township	389	26.5	333	428	131	176	11.0	21.7	8.3	16.1	192	375	4.2	21.9
Lafe town	118	44.9	307	393	138	188	10.4	22.3	11.1	21.6	191	246	7.1	21.9
Bryan township	125	14.4	–	700	119	188	–	100.0	3.0	17.0	–	300	–	100.0
Cache township	383	13.1	385	619	93	219	7.9	41.8	3.0	17.0	174	295	12.0	67.5
Clark township	6 623	15.2	385	424	131	142	15.4	18.7	11.3	13.7	267	286	25.2	29.4
Paragould city (pt.)	6 363	15.3	385	424	130	141	15.4	18.6	11.3	13.7	268	287	25.2	29.4
Collier township	156	14.1	358	544	109	172	20.3	29.1	3.8	63.3	120	434	8.1	24.2
Paragould city (pt.)	27	14.8	–	–	–	–	–	–	–	–	–	250	–	25.0
Crowley township	122	15.6	–	300	82	227	–	20.0	4.3	19.7	–	250	–	20.0
Evening Shade township	41	14.6	–	300	–	–	–	20.0	–	–	–	200	–	25.0
Friendship township	265	18.1	279	482	111	216	11.0	34.0	3.4	16.6	135	322	9.3	63.6
Hays township	91	14.3	–	500	–	150	–	20.0	–	20.0	203	348	.8	29.7
Hopewell township	134	16.4	–	300	104	340	–	100.0	.9	87.5	–	250	–	20.0
Hurricane township	674	42.0	377	450	134	154	15.1	21.9	12.0	16.2	218	258	23.1	28.8
Marmaduke city	520	49.0	346	389	136	153	16.5	24.5	12.6	16.5	207	243	24.7	30.8
Jones township	243	25.9	269	382	133	177	9.2	28.0	9.5	18.7	–	400	–	25.0
Delaplaine town	57	42.1	264	436	117	204	12.7	86.2	7.6	18.3	124	384	4.7	23.4
Lake township	114	17.5	112	435	–	200	3.9	31.7	–	20.0	–	250	–	20.0
Main Shore township	127	11.0	37	491	–	250	3.6	29.0	–	20.0	–	350	–	100.0
Poland township	354	12.4	515	878	133	186	9.4	24.0	4.8	19.3	–	250	–	100.0
Reynolds township	55	14.5	–	200	–	–	–	25.0	–	–	–	200	–	20.0
St. Francis township	288	12.5	435	710	78	229	7.2	24.2	3.1	16.9	–	700	–	100.0
Paragould city (pt.)	–	–	–	–	–	–	–	–	–	–	–	–	–	–
Salem township	244	11.9	324	527	164	278	5.1	57.9	3.8	71.2	134	361	4.2	40.3
Shady Grove township	76	10.5	–	500	–	200	–	20.0	–	30.0	–	–	–	–
Spring Grove township	1 730	15.3	436	486	134	161	16.4	21.2	9.3	13.9	278	330	18.9	24.0
Paragould city (pt.)	1 514	15.4	437	495	133	158	16.1	21.2	9.1	13.9	278	333	18.4	24.1
Sugar Creek township	214	16.4	283	477	150	274	10.4	38.6	3.5	17.8	256	333	1.7	18.3
Union township	662	32.5	414	470	155	183	18.6	23.4	9.6	15.3	258	317	21.8	27.4
Oak Grove Heights town	186	46.8	432	494	171	207	16.4	22.6	8.5	15.4	272	338	13.6	24.0
Paragould city (pt.)	–	–	–	–	–	–	–	–	–	–	–	–	–	–
Walnut Corner township	57	10.5	–	500	–	250	–	20.0	–	20.0	–	200	–	20.0

TIPSII [UPF] GPH505 CENSUS90 72583600 05/19/92 1:17 PM MACHINE: C DATA:CENSUS90S*PH5TIPSDA05. 05/06/92 10:49:08 TAPE: NONE FRAME: 297
TSF:CENSUS90*92. 05/06/92 10:50:30 UTF:CENSUS90*93. 05/06/92 10:50:30 META:CENSUS90S*PH5TABLES05. 05/06/92 11:07:49

Table 21. **Percent in Sample and Confidence Bounds for Housing Characteristics: 1990**—Con.

[For definitions of terms and meanings of symbols, see text]

State County County Subdivision Place	Housing units		Median selected monthly owner costs (dollars)				Median selected monthly owner costs as a percentage of household income in 1989				Median gross rent (dollars)		Median gross rent as a percentage of household income in 1989	
			With a mortgage		Not mortgaged		With a mortgage		Not mortgaged		90-percent confidence bounds		90-percent confidence bounds	
			90-percent confidence bounds		90-percent confidence bounds		90-percent confidence bounds		90-percent confidence bounds					
	100-percent count	Percent in sample	Lower	Upper	Lower	Upper	Lower	Upper	Lower	Upper	Lower	Upper	Lower	Upper
Hempstead County	9 690	17.1	399	444	146	161	18.7	21.7	12.8	15.1	276	300	26.0	30.7
Bodcaw township	218	22.5	365	660	54	152	10.4	51.6	4.6	45.7	–	150	–	100.0
Patmos town	9	55.6	360	670	159	191	4.0	16.0	3.4	16.6	–	–	–	–
Bois d'Arc township	460	25.7	376	461	119	148	21.9	35.2	9.7	17.0	171	318	8.3	66.3
Fulton city	113	46.9	347	464	117	147	14.0	47.0	10.0	18.7	194	327	17.6	71.4
McNab town	38	15.8	–	500	10	144	–	25.0	1.0	19.0	–	–	–	–
De Roan township	5 532	14.8	406	466	156	176	17.4	21.6	12.4	15.6	281	318	27.7	32.4
Hope city	4 207	13.8	384	449	155	178	17.5	22.6	12.6	16.2	281	328	28.2	33.1
Perrytown city	111	47.7	307	384	145	622	15.6	26.1	3.0	17.0	238	341	9.3	24.6
Garland township	138	15.2	–	–	–	150	–	–	–	20.0	–	300	–	30.0
Mine Creek township	584	13.0	365	688	55	190	10.7	52.3	13.1	28.8	224	316	6.9	31.7
Ozan city (pt.)	8	62.5	303	363	–	200	7.3	19.3	–	20.0	–	–	–	–
Noland township	179	22.3	88	348	124	215	12.2	22.6	4.4	17.2	–	350	–	25.0
Emmet city (pt.)	3	33.3	–	–	–	–	–	–	–	–	–	–	–	–
Ozan township	607	26.0	293	482	118	165	14.4	23.6	11.9	26.4	194	327	7.2	19.2
Oakhaven city	12	33.3	–	800	–	250	–	25.0	–	20.0	–	600	–	100.0
Ozan city (pt.)	30	40.0	513	873	–	200	40.8	94.2	–	35.0	104	394	1.0	19.0
Washington city	92	46.7	316	374	102	141	10.4	66.4	15.0	31.9	197	327	4.1	15.9
Redland township	309	21.7	261	514	116	178	10.3	42.5	8.6	26.7	203	367	10.4	24.7
McCaskill city	36	44.4	325	613	75	143	5.0	25.6	7.5	87.9	–	300	–	25.0
Saline township	426	15.5	218	515	87	205	7.9	44.7	8.3	30.1	185	384	13.9	79.2
Springhill township	616	16.4	355	554	108	165	10.5	24.1	6.6	15.1	194	291	6.0	28.0
Wallaceburg township	415	26.7	221	331	124	152	13.0	41.7	7.6	14.3	199	484	2.5	78.6
Blevins city	135	49.6	240	300	120	153	18.3	26.6	8.4	14.7	294	454	6.9	40.4
Water Creek township	206	16.5	308	504	40	145	19.2	34.5	4.6	26.5	206	344	2.4	34.5
Hot Spring County	11 378	16.5	437	474	156	168	19.5	22.2	12.4	14.4	283	309	23.6	26.7
Antioch township	138	16.7	–	500	22	115	–	20.0	5.5	22.9	–	–	–	–
Big Creek township	133	14.3	212	788	11	139	2.1	92.2	1.4	18.6	–	250	–	30.0
Bismarck township	638	15.0	405	709	128	191	23.7	33.4	9.6	33.2	271	428	16.9	60.6
Brown Springs township	83	18.1	–	400	–	200	–	100.0	–	20.0	–	200	–	100.0
Butterfield township	408	15.9	480	624	134	184	13.4	24.4	8.8	20.7	283	477	13.3	67.6
Malvern city (pt.)	–	–	–	–	–	–	–	–	–	–	–	–	–	–
Rockport town (pt.)	–	–	–	–	–	–	–	–	–	–	–	–	–	–
Clear Creek township	159	15.7	301	597	71	188	.2	98.4	3.5	44.8	–	100	–	20.0
De Roche township	373	15.5	318	503	119	196	9.3	34.2	6.5	33.6	254	447	25.4	95.7
Dover township	127	15.0	299	792	108	290	5.5	29.3	1.4	87.6	–	–	–	–
Fenter township	5 429	17.6	421	462	157	173	18.9	22.7	12.2	14.6	275	309	24.3	28.7
Malvern city (pt.)	4 244	15.3	395	447	149	170	19.1	23.9	12.2	15.2	264	305	24.5	29.4
Perla town	70	47.1	415	657	111	198	27.8	65.5	5.0	15.0	260	392	17.4	71.7
Rockport town (pt.)	172	45.3	366	574	160	186	14.2	25.4	10.5	17.4	215	335	8.2	25.2
Gifford township	439	17.1	351	616	81	184	10.6	22.8	6.6	17.8	258	292	4.3	27.4
Harrison township	91	16.5	–	400	26	168	–	20.0	1.7	18.3	–	–	–	–
Henderson township	254	15.7	345	685	17	175	4.9	33.1	3.7	23.3	–	150	–	100.0
Lone Hill township	263	14.8	293	664	144	189	21.4	58.4	6.5	42.7	157	487	5.1	28.0
Magnet township	795	11.3	440	606	158	278	16.5	26.2	7.5	20.0	250	368	14.7	26.1
Midway township	406	16.7	380	582	135	187	14.8	24.5	6.1	13.9	257	464	10.9	47.9
Montgomery township	387	15.0	343	557	107	240	8.9	31.3	1.2	18.8	217	300	8.2	25.0
Ouachita township	252	15.9	217	769	83	180	2.0	23.5	6.5	20.9	123	327	4.1	90.1
Prairie township	361	28.0	410	495	120	204	8.5	19.4	8.3	19.0	297	347	10.7	37.5
Friendship town	69	46.4	407	479	68	149	4.3	18.6	9.2	40.0	259	387	41.8	93.2
Saline township	413	12.6	343	616	157	272	7.8	29.2	5.2	53.4	266	434	21.6	79.7
Valley township	229	11.4	–	400	22	147	–	25.0	2.9	28.4	–	–	–	–
Howard County	5 600	20.7	418	472	138	150	17.3	20.8	12.0	14.5	255	284	19.4	24.0
Blackland township	109	33.9	85	358	80	184	4.2	27.2	5.1	14.9	176	374	4.2	82.8
Blue Bayou township	43	9.3	–	400	–	200	–	20.0	–	20.0	–	–	–	–
Blue Ridge township	71	14.1	–	300	–	–	–	20.0	–	–	–	–	–	–
Brewer township	72	13.9	–	–	–	–	–	–	–	–	–	350	–	35.0
Buck Range township	117	15.4	–	300	–	200	–	100.0	–	20.0	29	381	3.2	23.8
Burg township	29	13.8	–	700	–	–	–	25.0	–	–	–	–	–	–
Center Point township	311	15.4	432	586	68	131	21.4	79.0	5.7	17.7	103	443	25.3	91.0
Clay township	78	17.9	–	–	106	246	–	–	.9	19.1	–	–	–	–
County Line township	197	14.7	297	715	127	235	5.9	25.8	2.6	17.4	–	250	–	20.0
Dillard township	103	20.4	405	599	15	98	1.1	24.9	6.0	23.9	–	–	–	–
Duckett township	16	12.5	–	–	–	–	–	–	–	–	–	300	–	25.0
Franklin township	141	19.9	–	400	114	163	–	100.0	5.7	26.7	–	–	–	–
Holly Creek township	85	17.6	–	–	9	146	–	–	.8	19.2	–	300	–	25.0
Madison township	710	40.0	368	457	139	156	14.9	22.0	11.1	14.8	221	267	20.5	29.8
Dierks city	529	46.5	348	419	137	152	14.8	21.3	11.6	15.2	221	260	21.6	29.9
Mineral Springs township	463	45.6	391	445	132	150	16.2	22.5	12.3	17.0	282	318	19.2	27.8
Mineral Springs city	431	46.9	392	444	133	156	16.3	22.4	12.9	18.0	280	316	18.7	28.1
Mountain township	132	16.7	356	574	–	150	3.6	48.7	–	20.0	210	440	4.0	87.0
Muddy Fork township	66	16.7	–	900	–	–	–	25.0	–	–	–	–	–	–
Nashville township	2 464	12.1	405	526	135	165	16.4	22.5	11.0	16.2	252	304	17.9	26.2
Nashville city	1 908	11.3	397	545	133	166	16.3	23.8	10.7	16.4	248	306	19.3	28.8
Saline township	41	14.6	–	700	–	–	–	20.0	–	–	–	250	–	20.0
Saratoga township	111	13.5	216	394	157	231	1.4	24.3	2.1	17.9	–	300	–	20.0
Tollette township	118	47.5	327	437	131	165	11.8	32.1	14.4	28.3	238	297	9.1	70.6
Tollette town	118	47.5	327	437	131	165	11.8	32.1	14.4	28.3	238	297	9.1	70.6
Umpire township	123	13.0	303	698	–	150	.2	19.8	–	100.0	–	250	–	20.0
Independence County	12 838	18.3	448	474	156	166	18.0	20.3	12.6	14.5	290	310	22.4	25.1
Ashley township	501	14.0	435	576	96	205	11.5	24.3	6.5	16.4	251	460	18.9	67.1
Barren township	366	18.3	317	606	118	181	9.9	24.4	6.9	18.1	258	338	8.5	73.9
Cave City city (pt.)	37	32.4	–	400	97	184	–	100.0	5.8	37.1	208	434	3.1	79.7
Big Bottom township	554	44.0	324	378	150	169	15.1	21.9	10.7	14.6	238	303	19.1	28.1
Newark city (pt.)	480	45.4	318	368	152	172	16.3	23.9	10.7	14.8	249	307	19.1	28.6
Black River township	108	15.7	–	–	58	235	–	–	4.0	57.5	–	250	–	100.0
Cushman township	332	29.2	353	484	61	134	21.6	34.2	8.2	18.3	168	245	12.1	25.7
Cushman town (pt.)	82	50.0	358	521	76	130	15.8	27.1	8.4	17.2	165	224	20.1	42.0
Departee township	93	17.2	228	572	–	–	3.0	82.1	–	–	–	–	–	–
Dota township	256	16.0	267	419	126	228	7.3	56.3	5.1	28.8	–	600	–	100.0
Fairview township	492	29.3	401	458	128	172	17.9	25.5	11.1	18.7	250	362	9.5	30.2
Pleasant Plains town	105	43.8	324	476	156	203	12.4	31.4	9.9	18.9	210	393	2.8	29.0
Gainsboro township	336	15.8	318	497	102	192	9.6	23.8	10.0	41.0	203	307	6.7	24.1
Greenbrier township	677	11.5	393	543	106	172	12.1	26.3	7.7	17.8	239	338	15.3	29.5
Hill township	137	15.3	–	400	103	147	–	20.0	4.5	34.2	–	150	–	100.0
Huff township	183	14.2	197	467	114	182	6.3	24.6	5.0	48.5	–	350	–	100.0

TIPSII [UPF] GPH505 CENSUS90 72583600 05/19/92 1:17 PM MACHINE: C DATA:CENSUS90S*PH5TIPSDA05. 05/06/92 10:49:08 TAPE: NONE FRAME: 298
TSF:CENSUS90*92. 05/06/92 10:50:30 UTF:CENSUS90*93. 05/06/92 10:50:30 META:CENSUS90S*PH5TABLES05. 05/06/92 11:07:49

Table 21. **Percent in Sample and Confidence Bounds for Housing Characteristics: 1990**—Con.

[For definitions of terms and meanings of symbols, see text]

State County County Subdivision Place	Housing units		Median selected monthly owner costs (dollars)				Median selected monthly owner costs as a percentage of household income in 1989				Median gross rent (dollars)		Median gross rent as a percentage of household income in 1989	
			With a mortgage		Not mortgaged		With a mortgage		Not mortgaged		90-percent confidence bounds		90-percent confidence bounds	
			90-percent confidence bounds		90-percent confidence bounds		90-percent confidence bounds		90-percent confidence bounds					
	100-percent count	Percent in sample	Lower	Upper	Lower	Upper	Lower	Upper	Lower	Upper	Lower	Upper	Lower	Upper
Independence County—Con.														
Jefferson township	71	16.9	–	400	101	149	–	20.0	.3	19.7	–	–	–	–
Liberty township	270	14.8	254	475	37	136	7.2	32.1	3.9	20.4	–	250	–	100.0
Logan township	45	15.6	–	500	–	–	–	20.0	–	–	–	–	–	–
McHue township	1 363	11.4	482	593	161	189	13.7	21.0	9.6	16.9	238	351	17.4	28.7
Batesville city (pt.)	1	–	–	–	–	–	–	–	–	–	–	–	–	–
Magness township	183	37.2	378	484	117	173	12.6	22.6	9.7	25.7	316	485	38.8	84.4
Magness town	84	47.6	259	451	112	142	19.8	35.7	12.3	29.1	257	343	2.7	91.1
Marshell township	72	15.3	–	–	–	150	–	–	–	20.0	–	–	–	–
Moorefield township	671	22.2	519	596	173	210	12.8	18.4	9.5	17.4	273	362	15.6	24.4
Batesville city (pt.)	303	20.1	540	715	184	242	12.4	20.3	4.2	15.8	340	575	5.0	22.5
Moorefield town	64	50.0	470	790	158	215	8.5	19.2	7.9	16.5	323	404	18.5	77.5
Oil Trough township	268	28.7	243	361	152	190	12.2	35.6	19.9	29.5	242	316	13.1	45.7
Oil Trough city	92	48.9	206	306	109	165	11.2	23.6	16.6	31.2	233	279	20.7	48.8
Relief township	140	13.6	–	600	–	200	–	100.0	–	20.0	–	450	–	100.0
Rosie township	176	15.9	426	574	83	214	3.4	63.6	5.1	67.0	168	373	2.7	23.2
Ruddell township	4 286	14.5	433	492	157	178	18.9	23.2	11.3	14.5	296	329	22.5	27.5
Batesville city (pt.)	3 643	14.4	445	514	159	182	18.2	23.2	11.1	14.4	304	339	22.3	27.4
Salado township	340	12.1	369	565	128	267	9.4	27.9	9.6	32.0	283	371	5.9	26.7
Union township	148	39.9	398	470	112	180	9.8	23.1	7.8	18.2	202	237	21.1	60.4
Cushman town (pt.)	102	44.1	378	457	117	183	11.7	24.3	7.4	17.0	203	235	21.3	57.7
Washington township	341	15.5	226	475	58	181	4.5	39.7	7.6	20.0	201	350	.2	25.0
White River township	291	37.1	365	456	139	174	17.2	26.1	9.1	16.5	264	352	9.7	30.4
Sulphur Rock town	144	47.9	303	397	132	161	25.2	31.4	10.2	17.1	266	336	12.4	30.1
Wycough township	138	21.7	346	558	–	150	12.0	34.9	–	20.0	158	547	.7	29.2
Newark city (pt.)	6	50.0	–	–	–	100	–	–	–	20.0	–	350	–	20.0
Izard County	5 535	37.9	388	419	165	173	21.5	23.6	12.1	13.6	239	260	24.1	27.2
Athens township	92	15.2	–	400	–	100	–	100.0	–	20.0	–	–	–	–
Baker township	110	25.5	443	669	117	185	20.6	25.7	5.0	15.0	–	150	–	20.0
Horseshoe Bend city (pt.)	18	61.1	434	566	151	177	26.7	33.3	6.4	13.6	–	–	–	–
Oxford city (pt.)	2	50.0	–	–	–	–	–	–	–	–	–	150	–	20.0
Barren Fork township	206	40.3	318	392	131	184	20.3	28.1	13.6	23.6	148	287	19.0	48.5
Mount Pleasant town (pt.)	132	45.5	328	396	131	179	21.0	29.3	14.8	23.5	140	200	25.0	56.6
Big Spring township	71	22.5	19	493	–	300	1.8	34.6	–	25.0	–	–	–	–
Bryan township	159	14.5	–	700	101	149	–	100.0	.4	24.7	–	–	–	–
Claiborne township	57	31.6	329	490	100	150	5.8	93.8	.1	29.8	–	250	–	100.0
Calico Rock city (pt.)	–	–	–	–	–	–	–	–	–	–	–	–	–	–
Drytown township	110	38.2	332	385	113	182	10.4	26.6	5.6	19.8	–	250	–	100.0
Mount Pleasant town (pt.)	52	46.2	327	573	–	200	21.4	33.6	–	100.0	–	250	–	100.0
Franklin township	152	40.8	218	481	133	178	9.3	21.6	17.7	32.6	216	336	24.3	72.2
Franklin town (pt.)	84	48.8	349	491	133	170	11.5	26.9	19.0	38.3	219	323	30.1	66.6
Horseshoe Bend city (pt.)	3	33.3	–	–	–	350	–	–	–	30.0	–	–	–	–
Gid township	102	20.6	–	–	–	150	–	–	–	20.0	–	–	–	–
Guion township	88	45.5	–	–	109	141	–	–	9.5	18.3	120	480	4.0	23.0
Guion town	70	51.4	–	–	109	141	–	–	10.1	18.5	126	474	5.2	22.4
Guthrie township	46	21.7	–	400	–	–	–	20.0	–	–	–	–	–	–
Jefferson township	1 363	47.5	431	484	192	202	24.6	30.9	10.8	12.6	275	306	24.7	33.0
Franklin town (pt.)	–	–	–	–	–	–	–	–	–	–	–	–	–	–
Horseshoe Bend city (pt.)	1 296	48.5	445	493	192	201	23.6	29.2	10.9	12.7	275	306	24.7	32.9
Lacrosse township	76	21.1	–	–	–	–	–	–	–	–	–	200	–	20.0
Lafferty township	37	24.3	311	686	–	–	25.6	91.1	–	–	–	–	–	–
Lunenburg township	53	18.9	–	–	–	100	–	–	–	20.0	–	–	–	–
Mill Creek township	854	46.8	379	428	133	148	18.3	22.7	11.4	14.7	215	246	22.8	26.4
Melbourne city (pt.)	713	48.0	376	424	133	151	18.3	22.5	11.4	14.8	209	243	22.4	26.3
Mount Olive township	58	12.1	–	–	–	–	–	–	–	–	–	–	–	–
Newburg township	230	21.3	268	598	56	176	22.7	51.9	3.4	16.6	169	304	31.1	72.8
Oxford city (pt.)	7	71.4	413	487	21	80	20.7	24.3	4.0	16.0	–	–	–	–
New Hope township	334	47.0	330	389	117	149	16.8	23.6	16.0	23.8	240	285	21.0	33.0
Oxford city (pt.)	252	49.2	335	398	116	146	16.5	23.2	15.5	23.9	245	288	20.6	31.3
Pleasant Hill township	115	14.8	–	–	–	–	–	–	–	–	–	200	–	20.0
Sage township	106	33.0	332	903	154	185	9.7	30.1	9.5	46.0	249	338	19.4	29.0
Melbourne city (pt.)	13	46.2	–	400	121	209	–	30.0	5.5	28.6	–	–	–	–
Strawberry township	74	12.2	–	–	–	100	–	–	–	20.0	–	–	–	–
Union township	857	41.5	391	450	142	163	16.7	22.5	11.5	15.6	223	258	21.5	26.4
Calico Rock city (pt.)	421	48.5	358	418	139	163	20.7	25.3	12.2	16.9	242	279	22.0	28.0
Pineville town	93	47.3	368	532	155	191	8.2	19.0	9.6	19.8	260	342	13.1	57.4
Violet Hill township	112	15.2	12	298	–	–	.3	19.7	–	–	–	–	–	–
White River township	73	17.8	–	300	–	150	–	20.0	–	20.0	–	–	–	–
Jackson County	8 086	25.0	421	446	163	174	19.4	21.7	13.0	14.8	261	280	26.4	28.7
Barren township	300	15.3	334	499	121	214	4.5	34.9	3.2	16.8	–	500	–	100.0
Bateman township	33	15.2	–	600	–	200	–	100.0	–	20.0	–	–	–	–
Newport city (pt.)	–	–	–	–	–	–	–	–	–	–	–	–	–	–
Bird township	1 106	41.9	366	409	161	180	18.7	23.8	13.7	17.3	261	305	23.3	27.9
Tuckerman city (pt.)	866	47.9	375	416	160	178	20.7	25.2	14.9	18.6	281	325	24.9	30.2
Breckenridge township	277	39.0	319	461	171	211	21.7	29.2	11.3	18.5	145	238	17.9	30.5
Tupelo town	105	51.4	314	465	130	181	20.5	33.0	12.5	28.0	208	279	8.1	22.9
Weldon town	52	48.1	272	510	165	484	12.8	30.6	6.3	28.5	165	240	3.9	28.5
Bryan township	66	16.7	–	400	–	–	–	35.0	–	–	–	–	–	–
Cache township	158	15.2	236	556	76	276	2.4	27.8	5.3	73.3	–	–	–	–
Cow Lake township	223	30.5	300	434	138	198	11.2	41.7	9.1	19.2	140	245	14.3	43.6
Beedeville town	63	49.2	207	355	126	189	23.2	72.3	7.8	18.9	205	241	21.4	40.5
Glaize township	372	15.9	255	538	116	163	9.1	24.0	6.9	16.4	121	329	2.5	72.5
Glass township	505	40.6	293	355	146	169	16.7	23.3	13.3	19.4	245	322	20.0	27.3
Swifton city	350	48.9	311	375	159	176	19.2	25.4	15.4	23.6	241	318	18.9	26.6
Grubbs township	352	41.5	339	425	143	169	14.8	22.7	14.1	22.0	249	299	25.9	32.0
Grubbs town	237	49.4	366	441	151	179	13.9	22.2	14.1	21.8	248	288	26.8	36.8
Jefferson township	455	40.0	389	461	151	190	13.3	19.2	9.4	14.1	250	320	37.5	68.9
Campbell Station town	100	48.0	388	515	144	188	11.7	19.3	9.8	18.4	365	471	5.9	32.1
Diaz city (pt.)	79	50.6	400	501	150	210	11.0	20.1	5.7	14.3	267	332	41.5	84.2
Jacksonport town	121	45.5	286	464	136	213	8.6	26.0	8.4	17.1	221	275	38.7	81.9
Tuckerman city (pt.)	9	44.4	244	478	–	–	1.8	18.2	–	–	–	–	–	–
Richwoods township	204	26.0	370	656	122	220	6.2	23.1	11.7	31.7	135	265	2.8	17.2
Amagon town	55	50.9	301	549	86	160	4.1	19.9	7.5	16.3	117	283	3.4	16.6
Union township	3 825	16.2	452	493	165	185	19.4	23.3	11.6	14.8	260	289	26.5	29.9
Diaz city (pt.)	423	46.3	403	447	185	219	21.8	25.4	10.0	16.2	253	300	24.3	35.1
Newport city (pt.)	3 102	12.2	460	543	160	186	17.3	23.1	10.8	14.9	254	293	26.0	30.0

TIPSII [UPF] GPH505 CENSUS90 72583600 05/19/92 1:17 PM MACHINE: C DATA:CENSUS90S*PH5TIPSDA05. 05/06/92 10:49:08 TAPE: NONE FRAME: 299
TSF:CENSUS90*92. 05/06/92 10:50:30 UTF:CENSUS90*93. 05/06/92 10:50:30 META:CENSUS90S*PH5TABLES05. 05/06/92 11:07:49

Table 21. **Percent in Sample and Confidence Bounds for Housing Characteristics: 1990**—Con.

[For definitions of terms and meanings of symbols, see text]

State County County Subdivision Place	Housing units		Median selected monthly owner costs (dollars)				Median selected monthly owner costs as a percentage of household income in 1989				Median gross rent (dollars)		Median gross rent as a percentage of household income in 1989	
			With a mortgage		Not mortgaged		With a mortgage		Not mortgaged		90-percent confidence bounds		90-percent confidence bounds	
			90-percent confidence bounds		90-percent confidence bounds		90-percent confidence bounds		90-percent confidence bounds					
	100-percent count	Percent in sample	Lower	Upper	Lower	Upper	Lower	Upper	Lower	Upper	Lower	Upper	Lower	Upper
Jackson County—Con.														
Village township	210	15.7	253	656	113	189	3.1	33.1	8.6	27.1	204	296	20.4	34.6
Diaz city (pt.)	–	–	–	–	–	–	–	–	–	–	–	–	–	–
Newport city (pt.)	77	16.9	–	600	116	190	–	35.0	12.1	57.7	206	295	20.6	34.5
Jefferson County	33 311	16.3	501	524	186	193	16.3	17.7	14.4	15.7	330	344	27.1	29.1
Barraque township	701	36.1	534	588	175	198	14.2	19.9	12.9	19.3	380	432	14.7	24.6
Redfield town	413	42.6	547	620	167	196	16.4	21.7	12.6	21.8	367	415	15.7	25.0
Bogy township	92	13.0	–	–	–	150	–	–	–	20.0	–	150	–	20.0
Bolivar township	332	16.3	206	580	25	189	2.7	29.0	1.9	18.1	–	350	–	100.0
Dudley Lake township	306	15.7	92	635	123	236	3.6	25.7	7.9	19.1	161	382	7.1	33.6
Dunnington township	225	36.0	327	810	164	216	6.6	33.5	12.0	19.9	225	272	14.9	37.3
Wabbaseka city	130	46.2	303	397	147	184	8.8	52.5	9.8	15.7	212	238	20.7	43.0
Jefferson township	598	14.2	491	736	139	262	14.9	26.5	7.9	17.9	275	444	23.4	34.0
Melton township	267	16.1	408	662	106	262	13.3	30.7	5.2	56.2	–	400	–	20.0
Niven township	670	13.9	513	595	152	225	11.3	18.4	10.8	32.9	369	549	11.4	49.5
Old River township	98	9.2	–	–	–	250	–	–	–	20.0	–	150	–	100.0
Pastoria township	146	15.8	35	680	204	248	4.0	34.1	5.0	21.9	–	200	–	100.0
Plum Bayou township	801	34.3	319	404	156	184	15.6	25.0	14.8	20.3	219	270	28.0	32.9
Altheimer city	346	44.2	282	355	150	181	26.9	40.1	12.3	17.5	214	265	26.7	33.7
Sherrill town	35	45.7	229	451	106	144	9.8	68.3	10.1	27.1	155	195	3.3	23.8
Richland township	248	14.9	256	544	130	273	11.2	29.1	6.6	24.7	169	381	–	100.0
Roberts township	209	34.9	405	516	149	189	12.1	26.7	10.1	19.1	312	426	19.2	31.3
Humphrey town (pt.)	167	34.7	345	481	123	176	8.8	26.6	9.7	20.8	233	372	11.8	54.8
Spring township	915	15.5	488	578	164	227	11.4	18.4	8.3	14.7	332	428	11.3	31.8
Talladega township	363	14.3	388	783	155	195	6.9	19.6	7.9	20.2	259	511	5.2	31.1
Vaugine township	23 279	15.2	484	511	188	197	16.6	18.5	14.8	16.5	326	341	28.0	30.3
Pine Bluff city	23 189	15.2	483	510	188	197	16.6	18.4	14.8	16.5	326	341	27.9	30.3
Victoria township	205	13.2	–	500	179	321	–	20.0	4.7	37.3	283	461	18.7	83.1
Villemont township	130	10.8	–	–	–	250	–	–	–	20.0	–	–	–	–
Washington township	3 060	15.6	538	612	173	191	12.6	16.4	11.1	14.7	372	423	14.8	21.9
White Hall city	1 391	16.3	554	636	174	202	12.7	17.8	10.8	16.3	399	474	14.3	23.6
Whiteville township	666	15.8	520	621	144	231	12.5	19.6	7.6	17.7	293	699	6.4	39.9
Johnson County	7 984	21.8	398	434	135	145	17.0	20.0	11.6	13.5	258	276	23.2	26.5
Batson township	98	16.3	–	400	–	–	–	20.0	–	–	–	300	–	30.0
Dickerson township	24	8.3	–	–	–	–	–	–	–	–	–	–	–	–
Grant township	570	40.7	350	412	130	150	18.0	24.0	11.2	15.7	250	276	29.6	46.7
Coal Hill city	436	43.3	354	424	133	154	20.3	24.7	11.5	16.1	242	273	30.6	47.9
Hickey township	164	17.7	–	900	104	146	–	20.0	2.7	23.9	152	297	.5	19.5
Hill township	19	21.1	–	–	–	–	–	–	–	–	–	–	–	–
Horsehead township	221	14.5	234	438	–	300	6.7	43.2	–	35.0	–	–	–	–
Howell township	375	38.7	426	497	133	168	13.7	22.7	10.4	15.3	255	377	20.7	81.9
Knoxville city	102	50.0	392	486	118	147	15.4	31.8	9.7	16.0	254	296	20.9	88.5
King township	380	15.8	367	587	118	178	12.3	28.2	4.7	18.8	203	597	1.0	96.7
Lee township	74	17.6	–	–	–	200	–	–	–	20.0	152	298	1.0	34.8
Low Gap township	57	12.3	–	–	–	150	–	–	–	25.0	–	–	–	–
McKennon township	286	16.1	435	688	50	379	6.9	24.7	2.9	27.9	263	504	8.7	30.9
Mulberry township	81	14.8	–	300	28	163	–	20.0	3.1	16.9	–	250	–	100.0
Perry township	262	15.6	324	583	103	147	3.4	89.1	4.7	19.6	–	350	–	100.0
Pilot Rock township	29	13.8	–	300	–	–	–	20.0	–	–	–	150	–	25.0
Piney township	45	13.3	–	–	–	100	–	–	–	20.0	–	–	–	–
Pittsburg township	524	40.8	389	455	150	176	15.3	21.6	11.0	16.1	276	299	19.0	28.0
Lamar city (pt.)	251	46.2	420	497	131	168	14.1	22.8	11.7	18.1	273	294	19.5	28.1
Prairie township	354	15.8	339	447	125	208	15.3	53.8	4.9	18.3	150	295	11.1	33.8
Clarksville city (pt.)	68	16.2	301	832	–	200	5.5	62.0	–	20.0	–	300	–	20.0
Red Lick township	363	16.0	300	556	119	194	4.9	19.4	5.4	18.0	208	427	12.0	52.6
Sherman township	183	15.8	230	353	29	118	4.6	20.3	3.9	16.1	–	–	–	–
Spadra township	3 383	17.1	404	466	133	147	16.4	21.0	10.8	14.0	244	279	21.9	26.1
Clarksville city (pt.)	2 529	15.8	390	466	136	156	15.1	20.8	10.2	13.9	234	273	21.8	27.2
Lamar city (pt.)	79	46.8	247	407	115	152	9.3	22.8	10.3	21.3	206	319	21.6	36.0
Stonewall township	125	16.8	–	500	78	185	–	20.0	4.4	22.1	–	300	–	100.0
Ward township	367	36.2	332	406	124	159	13.2	21.5	11.0	17.3	244	366	16.5	40.6
Hartman city	214	46.7	326	378	113	139	12.2	19.8	9.8	15.1	241	375	15.4	34.3
Lafayette County	4 523	21.8	377	436	151	168	18.6	22.8	13.2	16.0	245	280	25.5	34.9
Baker township	1 242	12.5	382	592	154	192	13.0	28.2	10.1	16.6	214	287	24.6	55.8
Stamps city (pt.)	1 034	13.0	356	585	151	191	11.9	29.5	10.0	16.4	211	306	25.6	62.1
French township	269	13.8	–	1 000	–	100	–	100.0	–	20.0	151	199	.5	19.5
Hadley township	525	21.3	287	469	133	178	9.3	19.1	9.6	18.1	180	364	18.0	53.3
Buckner city	126	37.3	330	469	106	178	9.7	25.4	11.1	23.4	191	359	8.1	47.1
Stamps city (pt.)	7	14.3	–	–	–	–	–	–	–	–	–	–	–	–
La Grange township	227	26.4	388	574	88	247	7.0	42.8	13.0	40.7	126	387	29.3	82.6
Lewisville city (pt.)	56	39.3	–	600	97	240	–	100.0	14.4	25.0	132	389	39.5	80.5
Mars Hill township	108	12.0	–	300	–	300	–	20.0	–	100.0	–	300	–	20.0
Roane township	745	26.4	276	369	112	140	22.4	32.9	12.4	19.0	263	334	23.1	49.8
Bradley city	259	38.6	298	394	120	154	24.6	66.7	12.4	20.3	273	328	31.9	55.6
Russell township	80	35.0	257	562	113	149	3.8	28.1	18.5	33.5	106	294	–	100.0
Steel township	843	36.3	349	413	152	182	18.0	23.7	14.9	19.8	231	285	23.0	29.2
Lewisville city (pt.)	576	41.1	341	410	162	199	19.9	26.0	15.0	20.6	232	279	25.3	29.9
Walker Creek township	484	16.1	341	489	149	212	5.9	22.9	6.7	14.5	164	538	5.4	84.6
Lawrence County	7 692	22.9	331	356	146	157	19.4	22.4	13.0	15.1	259	277	26.6	30.2
Annieville township	137	15.3	360	732	–	200	13.5	46.4	–	100.0	–	–	–	–
Ashland township	134	29.1	330	396	151	227	16.5	26.8	6.1	18.9	180	227	17.7	37.8
Minturn town	55	45.5	272	428	155	210	8.6	29.7	6.8	15.2	173	259	21.0	70.5
Black River township	233	19.7	213	558	147	183	2.8	64.0	5.3	15.6	–	400	–	30.0
Powhatan town	21	47.6	–	300	116	168	–	100.0	5.5	30.2	257	393	2.7	29.3
Black Rock township	569	37.8	358	461	130	150	15.1	25.0	11.1	15.9	246	290	16.1	44.8
Black Rock city (pt.)	358	46.6	298	397	129	156	18.4	27.1	12.8	18.5	248	295	23.0	54.1
Boas township	1 268	12.5	265	303	136	172	17.0	27.9	10.0	17.2	240	292	29.2	62.4
Hoxie city	1 116	11.9	264	305	132	170	17.7	29.5	10.2	18.7	239	293	29.0	62.8
Cache township	85	17.6	–	400	–	200	–	100.0	–	20.0	–	–	–	–
Campbell township	2 384	13.5	350	405	150	178	18.4	24.5	11.4	16.3	270	315	25.9	31.9
College City town	74	45.9	237	300	–	150	13.5	29.9	–	20.0	272	305	36.6	67.4
Walnut Ridge city	1 982	11.8	360	440	146	180	19.1	26.9	11.2	16.5	270	320	23.8	32.7
Dent township	455	44.0	297	381	131	151	19.0	30.5	13.0	18.4	177	239	19.2	24.6
Imboden town	333	48.9	299	373	129	150	19.3	29.5	12.4	17.7	143	228	20.9	27.0
Dowell township	165	16.4	290	510	129	226	4.6	15.4	5.7	62.9	–	300	–	100.0

TIPSII [UPF] GPH505 CENSUS90 72583600 05/19/92 1:17 PM MACHINE: C DATA:CENSUS90S*PH5TIPSDA05. 05/06/92 10:49:08 TAPE: NONE FRAME: 300
TSF:CENSUS90*92. 05/06/92 10:50:30 UTF:CENSUS90*93. 05/06/92 10:50:30 META:CENSUS90S*PH5TABLES05. 05/06/92 11:07:49

Table 21. **Percent in Sample and Confidence Bounds for Housing Characteristics: 1990**—Con.

[For definitions of terms and meanings of symbols, see text]

State County County Subdivision Place	Housing units		Median selected monthly owner costs (dollars)				Median selected monthly owner costs as a percentage of household income in 1989				Median gross rent (dollars)		Median gross rent as a percentage of household income in 1989	
			With a mortgage		Not mortgaged		With a mortgage		Not mortgaged		90-percent confidence bounds		90-percent confidence bounds	
			90-percent confidence bounds		90-percent confidence bounds		90-percent confidence bounds		90-percent confidence bounds					
	100-percent count	Percent in sample	Lower	Upper	Lower	Upper	Lower	Upper	Lower	Upper	Lower	Upper	Lower	Upper
Lawrence County—Con.														
Duty township	278	44.6	284	362	120	142	24.8	30.7	12.4	18.3	195	272	21.8	34.1
Black Rock city (pt.)	–	–	–	–	–	–	–	–	–	–	–	–	–	–
Portia town	238	47.1	281	360	121	141	25.5	31.0	12.8	18.6	233	276	22.9	36.3
Eaton township	123	23.6	320	473	64	225	3.0	18.3	10.2	32.4	–	350	–	25.0
Flat Creek township	42	9.5	–	–	–	150	–	–	–	20.0	–	–	–	–
Jesup township	64	14.1	20	265	–	–	7.0	85.8	–	–	–	–	–	–
Lawrence township	128	17.2	222	978	–	200	20.6	33.9	–	20.0	–	250	–	20.0
Marion township	185	30.8	284	403	157	228	10.5	21.2	7.9	17.1	119	655	25.7	70.5
Alicia town	68	48.5	225	428	129	169	20.7	27.5	7.0	15.0	131	269	23.1	72.7
Morgan township	267	40.4	280	355	106	134	14.0	30.5	9.4	16.6	208	279	10.3	28.1
Lynn town	146	48.6	280	364	98	131	13.8	32.0	9.7	16.7	203	278	14.1	29.6
Promised Land township	216	31.5	277	350	129	180	10.5	20.9	7.2	15.2	202	315	10.0	43.2
Sedgwick town	42	45.2	179	411	73	206	17.9	61.3	6.7	17.9	163	305	11.9	71.0
Reeds Creek township	369	36.0	305	421	113	143	20.2	25.8	10.4	17.5	221	273	7.8	19.6
Strawberry town	123	46.3	243	323	110	155	21.9	27.4	9.5	18.0	217	271	10.5	65.8
Richwoods township	54	14.8	306	593	–	200	.4	19.6	–	20.0	–	–	–	–
Spring River township	178	10.1	–	400	–	400	–	20.0	–	30.0	–	–	–	–
Strawberry township	152	30.9	53	774	70	139	1.7	23.7	9.0	23.9	–	250	–	20.0
Smithville town	48	50.0	168	716	118	147	5.6	20.8	8.8	23.7	204	246	1.8	18.2
Thacker township	206	44.7	254	378	108	142	22.9	30.8	13.8	31.0	253	275	26.7	47.6
Ravenden town	149	43.0	228	340	110	143	21.7	29.8	11.5	28.2	244	278	24.8	62.3
Lee County	5 085	18.2	359	406	163	182	18.9	25.8	14.1	17.5	203	258	34.7	46.5
Big Creek township	74	17.6	–	–	–	–	–	–	–	–	–	250	–	20.0
Council township	44	22.7	27	279	–	–	1.6	18.4	–	–	–	200	–	100.0
Fleener township	172	18.6	238	471	155	352	2.3	17.7	7.3	24.6	–	200	–	100.0
Hampton township	447	29.1	323	430	167	196	29.7	56.5	10.0	15.3	176	301	19.6	56.6
Moro town	117	47.9	269	575	179	214	25.6	46.5	10.3	15.9	182	327	4.8	17.7
Hardy township	12	25.0	–	–	–	150	–	–	–	20.0	–	–	–	–
Independence township	2 845	12.8	365	449	153	183	16.6	24.8	12.5	18.1	185	261	34.0	48.4
Marianna city	2 237	12.2	394	488	155	185	14.3	24.4	11.8	17.9	179	263	33.1	47.7
Oak Forest township	258	15.9	243	515	117	337	6.0	44.6	12.1	63.1	227	348	20.4	78.4
Richland township	365	34.0	291	361	128	165	13.8	33.7	12.5	21.9	227	304	21.6	62.4
LaGrange town	51	49.0	100	284	109	174	5.8	15.9	12.6	29.9	108	192	3.2	24.2
Rondo town	106	46.2	312	436	136	187	32.4	63.0	14.3	25.7	237	327	45.7	77.1
St. Francis township	129	15.5	–	–	–	–	–	–	–	–	–	250	–	100.0
Spring Creek township	324	28.4	303	435	156	197	26.2	32.9	14.4	23.6	214	294	32.6	79.2
Aubrey town	91	48.4	223	1 135	174	214	9.2	70.2	13.8	22.1	216	534	44.5	83.3
Texas township	212	16.0	125	527	58	237	12.5	68.5	5.8	67.2	–	450	–	100.0
Union township	203	32.0	306	453	110	200	10.5	22.7	13.4	28.0	164	334	10.2	67.0
Haynes town	82	42.7	264	423	105	187	10.7	30.4	10.0	24.1	150	400	19.9	78.5
Lincoln County	4 295	29.5	404	447	157	175	16.8	20.7	14.0	16.5	229	273	24.4	28.7
Auburn township	97	13.4	–	–	–	250	–	–	–	100.0	–	300	–	20.0
Bartholomew township	319	19.1	313	536	52	153	9.9	23.5	5.9	15.6	212	361	10.8	65.0
Cane Creek township	1 462	38.7	423	463	165	181	14.8	18.9	12.7	15.9	249	295	24.6	28.1
Star City city	863	46.3	415	458	161	181	16.4	21.2	11.5	14.7	218	271	25.8	29.1
Choctaw township	338	39.3	396	527	206	279	20.8	42.4	13.7	21.4	187	291	24.9	40.3
Grady city	220	47.3	405	510	216	309	21.9	37.7	17.1	26.7	190	281	32.4	52.0
Gould township	677	41.4	346	398	145	176	19.0	27.0	19.3	24.2	200	240	25.3	32.7
Gould city	602	43.9	333	380	147	182	22.1	29.4	18.9	24.2	201	239	25.4	32.5
Kimbrough township	54	13.0	–	400	–	250	–	20.0	–	100.0	–	–	–	–
Lone Pine township	202	18.3	–	700	116	212	–	20.0	3.8	50.4	–	–	–	–
Mill Creek township	132	15.2	–	600	157	733	–	20.0	–	20.0	–	–	–	–
Owen township	348	14.9	312	481	65	270	1.4	18.6	7.0	27.3	308	387	9.5	82.8
Smith township	169	17.2	282	449	125	256	5.1	55.5	4.7	30.6	–	–	–	–
Spring township	258	13.6	–	700	101	149	–	100.0	5.9	19.8	109	182	.9	34.7
Wells Bayou township	239	14.6	701	1 248	74	306	20.0	35.0	2.1	17.9	–	–	–	–
Little River County	6 171	19.0	442	493	152	166	15.0	18.4	11.6	14.1	270	307	23.9	28.5
Arden township	151	14.6	321	767	107	238	1.5	18.5	1.9	18.1	211	523	8.3	32.6
Arkinda township	37	10.8	–	–	–	100	–	–	–	20.0	–	–	–	–
Burke township	134	14.9	–	400	103	198	–	20.0	.5	19.5	–	–	–	–
Caney township	232	15.9	–	600	112	321	–	25.0	4.8	17.8	–	–	–	–
Cleveland township	414	36.7	426	517	97	149	13.3	20.5	10.6	18.5	174	363	22.2	53.4
Wilton town	206	49.0	435	543	111	162	12.2	20.2	11.4	19.8	199	363	26.9	53.4
Franklin township	659	11.1	395	896	81	202	5.8	69.0	5.3	17.4	268	435	9.8	60.9
Jackson township	818	35.2	388	464	131	158	13.6	20.2	10.6	14.4	143	256	23.4	29.4
Foreman city	573	41.5	350	424	135	162	15.5	24.8	11.1	14.9	143	241	23.4	28.5
Jeff Davis township	103	18.4	–	–	101	149	–	–	–	20.0	204	246	20.8	34.1
Jefferson township	2 331	12.1	432	520	156	184	14.0	20.4	11.0	16.3	274	331	22.9	29.8
Ashdown city	2 049	11.8	431	539	159	187	14.6	22.5	11.0	16.6	272	336	22.4	29.3
Jewell township	100	16.0	203	397	–	–	.3	19.7	–	–	–	–	–	–
Johnson township	371	29.4	413	532	150	180	11.3	24.6	11.2	19.1	272	364	30.3	46.3
Ogden town	121	47.1	154	523	162	194	3.8	16.2	7.9	15.1	260	370	8.5	35.4
Lick Creek township	153	17.0	206	593	71	191	1.3	24.7	3.8	16.2	–	–	–	–
Little River township	206	33.0	245	540	123	173	9.7	31.6	7.2	15.8	214	304	14.1	37.6
Winthrop city	101	45.5	306	394	110	153	8.0	19.2	8.1	15.8	196	334	11.7	38.3
Red River township	240	13.3	448	858	64	218	9.6	27.3	3.3	16.7	–	–	–	–
Richland township	25	8.0	–	–	–	–	–	–	–	–	–	–	–	–
Wallace township	197	13.2	311	686	114	181	4.2	18.9	5.7	25.7	201	545	.8	98.2
Logan County	8 539	20.7	365	388	132	141	18.0	20.9	12.1	14.1	247	265	24.1	30.1
Barber township	113	17.7	–	–	–	150	–	–	–	35.0	257	343	20.7	29.3
Blue Mountain township	88	44.3	203	596	48	134	8.3	72.9	7.2	19.5	180	306	11.8	27.0
Blue Mountain town	62	45.2	178	711	41	135	8.9	76.8	7.2	21.0	186	314	9.5	26.4
Boone township	2 216	16.4	342	382	128	147	15.9	21.6	11.9	16.2	230	264	22.6	31.8
Booneville city	1 689	16.5	336	384	126	145	15.9	22.3	12.0	16.8	226	259	23.2	32.1
Cane Creek township	160	18.1	310	1 169	–	150	2.0	79.0	–	20.0	–	–	–	–
Cauthron township	100	14.0	–	500	–	–	–	30.0	–	–	–	200	–	100.0
Clark township	388	33.5	338	494	135	177	11.2	29.2	8.3	14.5	218	288	7.5	19.9
Subiaco town	135	47.4	328	430	138	172	9.9	25.2	8.6	13.8	150	313	12.0	32.0
Delaware township	249	17.7	314	389	96	187	7.5	55.3	5.4	16.3	255	415	12.0	24.6
Driggs township	159	15.1	211	696	–	200	.5	19.5	–	20.0	–	–	–	–
Ellsworth township	244	17.6	198	487	62	152	7.4	24.6	5.3	14.7	–	–	–	–
Johnson township	102	19.6	415	733	53	340	1.9	26.7	1.4	18.6	–	–	–	–
Logan township	163	16.0	249	526	–	–	9.7	49.0	–	–	–	350	–	20.0
Scranton city (pt.)	–	–	–	–	–	–	–	–	–	–	–	–	–	–

TIPSII [UPF] GPH505 CENSUS90 72583600 05/19/92 1:17 PM MACHINE: C DATA:CENSUS90S*PH5TIPSDA05. 05/06/92 10:49:08 TAPE: NONE FRAME: 301
TSF:CENSUS90*92. 05/06/92 10:50:30 UTF:CENSUS90*93. 05/06/92 10:50:30 META:CENSUS90S*PH5TABLES05. 05/06/92 11:07:49

Table 21. **Percent in Sample and Confidence Bounds for Housing Characteristics: 1990**—Con.

[For definitions of terms and meanings of symbols, see text]

State County County Subdivision Place	Housing units		Median selected monthly owner costs (dollars)				Median selected monthly owner costs as a percentage of household income in 1989				Median gross rent (dollars)		Median gross rent as a percentage of household income in 1989	
			With a mortgage		Not mortgaged		With a mortgage		Not mortgaged		90-percent confidence bounds		90-percent confidence bounds	
			90-percent confidence bounds		90-percent confidence bounds		90-percent confidence bounds		90-percent confidence bounds					
	100-percent count	Percent in sample	Lower	Upper	Lower	Upper	Lower	Upper	Lower	Upper	Lower	Upper	Lower	Upper
Logan County—Con.														
Mountain township	72	18.1	–	1 250	–	150	–	100.0	–	20.0	–	100	–	20.0
Petit Jean township	122	16.4	224	1 165	45	129	6.8	34.3	4.3	15.7	–	300	–	20.0
Revilee township	581	40.1	342	419	129	152	12.3	18.5	10.9	16.2	222	258	32.9	53.5
Magazine city	356	47.2	318	412	128	149	12.8	20.2	11.2	16.4	205	240	25.3	34.8
River township	250	39.6	330	500	118	140	16.5	24.2	9.6	17.4	266	334	9.6	26.9
Morrison Bluff town	33	39.4	240	873	102	148	22.0	74.0	1.5	92.9	263	430	2.3	17.7
Scranton city (pt.)	105	43.8	269	481	116	138	9.2	28.1	8.8	15.9	143	322	8.5	63.0
Roseville township	95	18.9	284	382	–	200	2.9	17.1	–	30.0	222	340	7.6	71.9
Shoal Creek township	310	16.1	365	714	78	198	16.9	70.2	5.5	17.8	–	–	–	–
Short Mountain township	2 229	16.0	362	431	127	142	18.1	24.3	11.5	15.6	232	273	23.9	33.2
Paris city	1 654	16.1	341	414	128	144	17.5	25.6	11.4	15.8	233	274	24.2	33.9
Six Mile township	401	35.2	340	397	119	160	20.5	26.4	10.3	16.6	229	285	18.1	52.3
Caulksville town	100	47.0	411	481	156	185	21.6	34.6	10.7	19.7	233	335	17.4	29.5
Ratcliff city	79	45.6	286	491	117	177	12.0	24.8	9.7	23.0	124	285	23.6	84.2
Sugar Creek township	145	15.9	299	1 002	–	150	4.5	35.6	–	20.0	–	–	–	–
Tomlinson township	107	16.8	39	384	107	197	21.0	89.6	–	20.0	–	–	–	–
Washburn township	245	17.6	343	530	34	337	6.4	31.5	2.0	18.0	301	349	20.3	97.3
Lonoke County	15 009	18.1	554	585	189	203	21.4	22.9	12.8	14.8	328	352	24.8	27.1
Butler township	453	11.9	568	838	59	180	8.5	72.2	5.2	22.1	290	623	25.7	79.0
Carlisle township	1 156	42.9	494	549	188	212	19.5	22.8	13.1	16.4	260	310	23.3	26.1
Carlisle city	1 021	45.6	497	552	187	210	19.8	23.0	13.4	16.7	248	296	24.0	26.9
Caroline township	773	19.9	529	672	141	204	15.4	24.8	15.9	46.1	283	346	19.1	24.5
Austin town (pt.)	89	48.3	287	470	113	157	11.5	24.3	18.9	52.3	275	339	19.8	40.1
Ward city (pt.)	64	26.6	310	680	157	261	7.3	33.6	15.7	49.0	255	326	2.1	68.7
Cleveland township	83	10.8	–	–	–	200	–	–	–	20.0	–	450	–	20.0
Crooked Creek township	349	37.0	393	546	160	222	21.0	26.0	13.9	22.1	197	284	9.0	23.8
Allport town	59	44.1	489	683	103	147	22.4	63.7	11.1	26.7	154	296	1.5	29.6
Humnoke city	148	42.6	399	542	141	195	12.8	25.1	16.1	26.1	199	288	9.0	23.4
Dortch township	55	14.5	–	–	–	–	–	–	–	–	200	300	.1	99.7
Eagle township	185	11.4	487	932	–	200	20.8	31.6	–	20.0	–	550	–	100.0
Fletcher township	104	14.4	303	698	169	663	25.1	97.8	1.7	29.6	–	–	–	–
Furlow township	275	11.3	418	693	169	283	7.5	28.2	11.0	33.3	–	–	–	–
Goodrum township	507	12.0	594	821	151	197	19.2	32.3	6.0	18.6	416	540	8.7	74.3
Gray township	1 021	11.8	457	595	165	260	16.4	25.6	4.8	15.2	308	504	13.9	29.9
Gum Woods township	1 398	16.1	412	493	193	240	17.8	24.2	12.9	19.0	238	311	24.8	29.3
England city	1 286	16.2	412	493	188	233	17.8	24.1	12.5	18.6	244	316	24.0	29.0
Hamilton township	111	17.1	–	600	–	–	–	20.0	–	–	–	–	–	–
Indian Bayou township	176	31.3	422	755	127	303	5.8	18.9	9.0	25.2	148	362	8.7	67.8
Coy town	64	45.3	710	890	157	355	1.9	24.5	11.1	48.4	177	264	5.4	19.6
Isbell township	62	17.7	–	–	–	150	–	–	–	100.0	–	200	–	20.0
Lafayette township	117	41.0	337	519	148	316	18.8	25.0	9.2	17.7	122	385	32.2	88.4
Keo town	75	44.0	257	425	134	231	15.6	29.8	10.0	20.6	104	196	30.4	95.3
Lonoke township	1 930	15.3	426	506	185	226	21.6	25.0	10.4	15.6	304	361	20.5	27.7
Lonoke city	1 616	15.7	423	504	183	226	21.9	25.1	10.1	15.6	313	367	22.4	29.2
Magness township	423	12.5	448	666	147	269	13.4	38.1	6.5	25.7	210	436	3.8	81.9
Oak Grove township	822	12.2	702	858	160	240	20.6	25.8	5.2	14.8	64	409	26.3	78.2
Pettus township	75	9.3	–	–	–	–	–	–	–	–	–	500	–	25.0
Prairie township	127	11.8	311	886	–	250	–	25.0	–	20.0	–	550	–	30.0
Pulaski township	121	14.9	220	883	180	241	1.8	29.1	3.7	60.8	–	300	–	100.0
Richwoods township	93	18.3	–	300	–	–	–	35.0	–	–	–	350	–	100.0
Scott township	32	18.8	–	–	–	–	–	–	–	–	–	–	–	–
Totten township	101	14.9	–	–	–	–	–	–	–	–	–	200	–	100.0
Walls township	30	13.3	–	600	–	–	–	20.0	–	–	–	500	–	20.0
Ward township	697	37.2	442	536	158	186	17.1	23.3	10.0	16.1	285	347	24.6	32.6
Ward city (pt.)	442	47.1	411	489	153	185	14.5	20.8	11.0	16.8	294	345	25.8	32.4
Williams township	114	17.5	87	768	118	229	7.1	78.8	3.9	76.0	–	400	–	35.0
York township	3 619	12.7	588	652	178	211	19.5	23.1	9.5	14.5	358	384	24.0	28.6
Austin town (pt.)	1	–	–	–	–	–	–	–	–	–	–	–	–	–
Cabot city	3 114	12.7	577	643	173	209	19.0	22.8	9.4	14.7	358	384	24.2	28.9
Madison County	5 182	21.2	361	418	124	140	19.6	23.3	11.3	14.5	249	281	22.0	27.5
Alabam township	411	16.5	316	418	44	168	8.8	27.3	6.2	25.5	227	323	9.3	32.3
Bohannon township	145	12.4	–	400	–	200	–	25.0	–	20.0	–	–	–	–
Boston township	108	17.6	–	–	–	–	–	–	–	–	–	–	–	–
Bowen township	133	15.8	–	500	101	149	–	20.0	.5	19.5	–	700	–	100.0
California township	363	12.9	–	400	47	139	–	20.0	3.0	17.0	209	344	2.5	93.6
Hilburn township	199	29.6	442	858	43	149	20.5	27.7	6.7	21.4	157	260	21.7	39.0
St. Paul town	48	45.8	–	500	58	140	–	20.0	8.1	21.0	143	242	25.6	50.8
Japton township	141	15.6	–	–	7	148	–	–	1.2	29.8	–	–	–	–
Kentucky township	105	11.4	–	800	–	100	–	100.0	–	20.0	–	–	–	–
Kings River township	297	16.8	62	724	108	173	6.1	28.9	5.0	64.5	–	350	–	100.0
Lamar township	261	14.9	331	531	19	187	11.8	26.0	1.6	18.4	–	300	–	25.0
Lincoln township	112	15.2	–	300	–	200	–	25.0	–	100.0	–	–	–	–
Marble township	149	15.4	208	494	114	165	20.3	29.6	4.7	17.8	253	297	2.2	92.0
Mill Creek township	235	19.6	227	348	–	150	7.4	43.9	–	20.0	–	–	–	–
Prairie township	408	19.1	211	913	117	191	7.6	43.5	6.7	19.0	–	300	–	20.0
Hindsville town	28	32.1	–	–	–	200	–	–	–	20.0	–	150	–	20.0
Purdy township	162	16.7	–	–	–	150	–	–	–	20.0	–	–	–	–
Richland township	144	16.0	19	791	–	200	1.8	94.1	–	20.0	–	350	–	100.0
Valley township	162	13.6	–	800	–	–	–	30.0	–	–	–	350	–	100.0
Venus township	98	14.3	–	–	–	100	–	–	–	20.0	–	–	–	–
War Eagle township	1 262	35.9	365	433	133	149	21.4	26.8	11.9	15.5	236	276	21.2	25.1
Huntsville city	741	45.3	361	419	138	155	21.3	26.0	12.2	15.6	241	276	21.0	25.1
Wharton Creek township	161	14.9	–	600	–	100	–	20.0	–	20.0	–	250	–	100.0
White River township	126	12.7	–	500	–	200	–	20.0	–	20.0	–	250	–	20.0
Marion County	6 139	26.8	423	466	158	171	21.8	24.4	12.1	14.2	273	300	28.0	32.1
Bearden township	20	20.0	–	–	–	–	–	–	–	–	–	–	–	–
Big Creek township	3	33.3	–	–	–	–	–	–	–	–	–	–	–	–
Big Springs township	75	21.3	–	–	29	140	–	–	2.3	17.7	–	500	–	100.0
Blythe township	244	30.7	377	627	124	194	31.5	55.8	10.4	22.3	161	309	12.9	41.4
Pyatt town	91	44.0	302	648	107	162	10.3	66.5	12.7	23.4	187	320	19.0	56.8
Buffalo township	25	16.0	–	–	–	–	–	–	–	–	–	–	–	–
Cedar Creek township	56	12.5	–	–	112	194	–	–	1.6	18.4	–	–	–	–
Crockett township	50	12.0	–	600	–	–	–	30.0	–	–	–	–	–	–
Crooked Creek township	158	12.7	328	783	–	100	3.8	28.6	–	20.0	–	250	–	100.0
De Soto township	96	10.4	–	200	–	–	–	30.0	–	–	–	–	–	–

TIPSII [UPF] GPH505 CENSUS90 72583600 05/19/92 1:17 PM MACHINE: C DATA:CENSUS90S*PH5TIPSDA05. 05/06/92 10:49:08 TAPE: NONE FRAME: 302
TSF:CENSUS90*92. 05/06/92 10:50:30 UTF:CENSUS90*93. 05/06/92 10:50:30 META:CENSUS90S*PH5TABLES05. 05/06/92 11:07:49

Table 21. **Percent in Sample and Confidence Bounds for Housing Characteristics: 1990**—Con.

[For definitions of terms and meanings of symbols, see text]

State County County Subdivision Place	Housing units		Median selected monthly owner costs (dollars)				Median selected monthly owner costs as a percentage of household income in 1989				Median gross rent (dollars)		Median gross rent as a percentage of household income in 1989	
			With a mortgage		Not mortgaged		With a mortgage		Not mortgaged		90-percent confidence bounds		90-percent confidence bounds	
			90-percent confidence bounds		90-percent confidence bounds		90-percent confidence bounds		90-percent confidence bounds					
	100-percent count	Percent in sample	Lower	Upper	Lower	Upper	Lower	Upper	Lower	Upper	Lower	Upper	Lower	Upper
Marion County—Con.														
Dodd City township	115	13.9	–	400	–	250	–	25.0	–	20.0	–	–	–	–
Franklin township	200	12.5	–	300	74	219	–	20.0	6.2	17.6	–	–	–	–
Hampton township	102	14.7	312	595	–	–	.7	19.3	–	–	–	400	–	35.0
Independence township	75	14.7	–	–	–	–	–	–	–	–	256	339	31.1	92.1
James Creek township	1 160	40.7	462	514	188	206	21.6	27.3	11.6	14.6	292	330	28.6	37.2
Bull Shoals city	906	46.2	475	531	191	208	21.6	25.5	11.9	14.8	297	334	29.7	40.0
Jefferson township	29	10.3	–	–	–	–	–	–	–	–	–	–	–	–
Joe Burleson township	92	7.6	–	600	–	–	–	30.0	–	–	–	500	–	30.0
Keesee township	213	12.7	–	500	72	272	–	100.0	2.8	17.2	–	400	–	100.0
Keeter township	81	12.3	–	–	–	–	–	–	–	–	–	–	–	–
Liberty township	51	15.7	–	–	–	100	–	–	–	20.0	–	–	–	–
North Fork township	388	11.9	–	300	95	219	–	35.0	5.3	16.7	–	–	–	–
Prairie township	140	13.6	–	600	–	–	–	20.0	–	–	–	400	–	100.0
Sugarloaf township	152	12.5	–	600	154	295	–	20.0	1.3	24.2	–	200	–	20.0
Summit township	567	38.3	368	437	135	172	16.0	23.0	10.0	15.9	320	369	23.7	42.3
Summit city	235	43.0	342	431	118	158	21.3	40.1	8.5	15.4	266	349	24.1	48.5
Yellville city (pt.)	129	47.3	372	505	154	205	12.4	20.8	9.8	17.9	362	391	15.6	53.6
Union township	692	31.6	345	441	139	168	20.9	31.8	11.3	16.5	233	278	24.3	32.4
Yellville city (pt.)	436	40.4	339	439	142	169	16.5	29.6	12.4	18.1	236	276	23.4	30.7
Water Creek township	228	13.6	329	839	66	153	10.9	33.0	3.4	16.6	–	–	–	–
White River township	1 127	31.6	409	463	139	158	20.8	24.1	13.9	18.9	230	284	22.7	29.0
Flippin city	509	46.8	374	440	144	164	21.8	26.4	14.3	19.2	221	271	24.7	29.3
Miller County	16 172	14.1	489	531	163	174	16.2	18.7	13.1	15.1	319	337	24.8	27.9
Beech township	1 086	20.5	428	521	122	178	9.3	17.1	8.6	16.5	262	324	14.2	30.0
Fouke town	265	43.4	373	521	125	158	10.7	19.3	9.1	15.3	265	376	26.1	52.3
Cleveland township	738	11.4	366	550	72	159	10.6	22.6	6.9	29.3	259	501	21.1	42.2
Cut Off township	65	12.3	–	–	–	–	–	–	–	–	–	–	–	–
Days Creek township	372	11.0	452	671	112	199	7.7	24.6	4.6	17.9	–	250	–	20.0
Garland township	12 928	13.5	490	538	167	179	16.4	19.1	13.2	15.4	323	342	25.1	28.5
Texarkana city	9 854	13.9	484	538	165	177	15.8	18.8	13.3	15.8	324	344	25.3	29.0
Homan township	98	12.2	–	700	–	–	–	20.0	–	–	101	249	.3	29.9
Red River township	244	37.3	133	401	90	147	10.0	25.1	9.7	16.6	169	452	28.0	62.3
Garland town	169	47.9	228	465	96	141	13.4	29.4	10.4	15.9	195	430	29.2	56.3
Sulphur township	641	12.6	305	594	49	163	11.2	29.0	7.3	17.2	158	341	1.2	18.8
Mississippi County	22 232	20.2	474	499	178	187	20.0	21.3	14.4	16.0	309	322	25.4	26.9
Big Lake township	1 534	40.3	373	414	157	175	18.0	22.3	13.5	16.6	206	232	24.7	28.0
Manila city	1 133	47.7	368	403	160	176	18.4	22.3	14.2	17.2	213	236	25.3	28.2
Bowen township	2 604	15.7	479	576	168	226	18.2	23.3	9.6	19.4	370	398	21.6	24.7
Blytheville city (pt.)	929	15.8	–	–	–	–	–	–	–	–	393	440	14.9	22.0
Gosnell city (pt.)	1 376	16.0	459	571	162	227	18.9	23.6	8.1	21.8	349	383	22.1	26.8
Burdette township	115	33.9	405	483	–	150	20.9	28.8	–	20.0	200	400	8.1	43.3
Burdette town	48	41.7	402	947	12	142	16.4	29.7	1.3	18.7	32	435	20.1	98.3
Canadian township	58	15.5	–	–	–	150	–	–	–	20.0	–	650	–	20.0
Carson township	165	29.1	237	397	213	287	5.5	23.2	5.2	33.7	208	311	15.0	31.3
Marie town	40	47.5	238	387	–	–	5.7	19.3	–	–	224	297	16.3	60.2
Chickasawba township	8 975	13.5	502	549	178	194	18.5	21.4	14.8	18.2	322	351	26.8	29.9
Blytheville city (pt.)	7 973	13.6	490	538	178	194	18.8	21.6	15.1	18.7	320	349	27.4	30.5
Clear Lake township	382	15.4	529	764	138	197	12.4	26.3	4.5	50.3	275	416	7.4	23.3
Dyess township	347	32.9	332	457	170	200	17.9	45.6	9.7	16.8	274	339	21.2	49.9
Dyess town	181	47.0	313	426	165	203	20.2	33.5	12.0	19.8	277	328	21.5	41.2
Fletcher township	618	42.7	339	409	172	193	22.7	28.2	12.2	18.0	261	304	25.8	31.5
Luxora town	517	45.5	340	407	171	190	22.8	28.0	12.5	18.3	248	287	26.2	31.7
Victoria town	34	47.1	–	–	–	–	–	–	–	–	–	1 000	–	30.0
Golden Lake township	437	44.9	461	540	181	231	18.0	22.0	9.7	15.2	229	295	24.9	30.5
Wilson town	391	47.3	482	550	172	209	19.3	22.4	10.0	15.9	220	280	25.6	30.8
Half Moon Lake township	213	15.5	326	750	123	241	6.2	53.7	9.2	25.5	307	441	15.4	57.0
Gosnell city (pt.)	5	–	–	–	–	–	–	–	–	–	–	–	–	–
Hector township	359	28.4	384	702	159	196	14.8	22.3	8.6	16.1	259	409	17.6	49.1
Dell town	128	46.9	406	553	158	187	21.1	23.9	10.9	19.1	258	334	20.2	42.9
Hickman township	130	17.7	577	1 135	127	282	4.2	26.2	10.8	27.8	217	393	2.1	17.9
Little River township	509	14.9	344	553	140	197	23.7	54.3	10.8	28.1	187	284	12.5	25.3
McGavock township	340	39.7	350	451	154	219	18.8	30.4	15.3	25.4	222	304	25.3	30.5
Joiner city	223	43.5	339	444	149	206	21.9	32.2	14.8	24.1	242	322	26.2	32.6
Monroe township	3 893	15.9	442	497	183	213	18.7	22.1	12.0	16.7	258	287	24.0	27.7
Keiser town	321	46.4	378	446	206	228	18.1	22.7	10.5	15.4	286	326	21.4	35.1
Osceola city	3 299	12.9	445	519	178	217	18.2	22.4	11.8	18.0	256	290	23.7	28.3
Neal township	1 056	39.5	354	392	143	161	16.8	21.6	11.1	13.9	221	259	24.4	28.4
Leachville city	793	47.0	346	382	139	155	17.3	21.6	11.8	14.6	214	251	24.3	28.6
Pecan Point township	20	10.0	–	–	–	–	–	–	–	–	–	–	–	–
Scott township	274	25.9	307	588	127	244	14.4	49.8	7.6	17.0	263	354	13.8	55.3
Bassett town	80	50.0	240	377	137	176	12.0	28.0	7.8	14.2	253	282	14.1	54.1
Swayne township	39	15.4	–	–	–	200	–	–	–	25.0	–	400	–	100.0
Whitton township	164	28.0	209	297	127	344	7.4	20.5	4.6	40.8	69	282	4.6	33.2
Birdsong town	46	45.7	21	290	125	308	25.5	34.5	7.2	45.3	55	148	5.4	19.6
Monroe County	5 063	21.7	397	449	155	170	19.9	26.0	14.1	16.9	228	263	28.1	31.6
Brinkley township	1 935	11.1	390	535	129	165	17.9	29.0	11.3	17.3	210	299	28.1	36.1
Brinkley city (pt.)	1 766	11.2	387	528	127	160	17.4	28.5	11.5	17.7	212	302	28.2	36.2
Brown township	2	50.0	–	–	–	–	–	–	–	–	–	–	–	–
Cache township	1 062	43.0	412	480	156	178	18.7	25.9	13.5	17.1	214	251	28.4	33.0
Clarendon city	943	45.7	409	471	162	183	20.9	27.1	14.0	17.6	202	236	27.5	31.3
Cleburne township	61	16.4	411	489	152	248	2.3	17.7	20.2	97.2	151	199	36.3	98.7
Cypress Ridge township	184	14.7	161	1 049	46	227	20.3	40.2	3.2	22.7	–	350	–	20.0
Dixon township	141	13.5	204	495	5	199	20.3	97.5	–	100.0	–	–	–	–
Brinkley city (pt.)	2	–	–	–	–	–	–	–	–	–	–	–	–	–
Duncan township	642	26.8	272	367	167	190	30.4	34.3	12.6	20.3	208	248	14.1	28.1
Holly Grove town	304	38.2	324	490	168	199	12.1	37.1	13.9	22.2	187	235	13.1	31.3
Greenfield township	123	38.2	169	458	105	228	16.9	81.7	7.0	22.0	306	336	27.6	45.0
Fargo town	52	42.3	232	484	65	268	6.5	79.0	4.3	26.8	267	355	39.4	82.6
Hindman township	74	14.9	–	300	–	250	–	20.0	–	30.0	–	200	–	30.0
Jackson township	201	12.9	–	–	121	305	–	–	8.4	72.6	27	1 860	1.7	23.7
Keevil township	117	17.9	39	356	175	233	5.6	60.1	10.7	34.0	6	196	1.0	29.6
Montgomery township	56	10.7	–	–	–	–	–	–	–	–	–	–	–	–
Pine Ridge township	64	17.2	–	–	–	300	–	–	–	20.0	–	300	–	25.0
Raymond township	52	17.3	204	496	22	336	.8	97.5	4.2	82.0	–	–	–	–

TIPSII [UPF] GPH505 CENSUS90 72583600 05/19/92 1:17 PM MACHINE: C DATA:CENSUS90S*PH5TIPSDA05. 05/06/92 10:49:08 TAPE: NONE FRAME: 303
TSF:CENSUS90*92. 05/06/92 10:50:30 UTF:CENSUS90*93. 05/06/92 10:50:30 META:CENSUS90S*PH5TABLES05. 05/06/92 11:07:49

Table 21. **Percent in Sample and Confidence Bounds for Housing Characteristics: 1990**—Con.

[For definitions of terms and meanings of symbols, see text]

State County County Subdivision Place	Housing units		Median selected monthly owner costs (dollars)				Median selected monthly owner costs as a percentage of household income in 1989				Median gross rent (dollars)		Median gross rent as a percentage of household income in 1989	
			With a mortgage		Not mortgaged		With a mortgage		Not mortgaged		90-percent confidence bounds		90-percent confidence bounds	
			90-percent confidence bounds		90-percent confidence bounds		90-percent confidence bounds		90-percent confidence bounds					
	100-percent count	Percent in sample	Lower	Upper	Lower	Upper	Lower	Upper	Lower	Upper	Lower	Upper	Lower	Upper
Monroe County—Con.														
Richland township	109	13.8	331	655	–	150	3.7	53.6	–	20.0	–	–	–	–
Brinkley city (pt.)	–	–	–	–	–	–	–	–	–	–	–	–	–	–
Roc Roe township	180	25.0	406	722	118	259	10.0	23.2	4.1	19.6	–	350	–	100.0
Roe town	58	41.4	414	474	123	277	6.5	15.3	2.6	17.4	121	329	4.9	73.3
Smalley township	60	15.0	–	500	102	197	–	20.0	.5	19.5	–	–	–	–
Montgomery County	4 269	24.2	381	444	143	162	22.0	25.4	12.0	15.1	233	271	24.0	32.8
Big Fork township	92	15.2	–	–	–	–	–	–	–	–	–	–	–	–
Caddo township	149	32.9	–	600	124	220	–	100.0	8.3	28.4	357	393	20.7	24.3
Black Springs town	46	54.3	–	600	134	216	–	100.0	10.8	29.0	353	397	20.3	24.7
Caney township	230	15.7	343	635	–	150	14.9	77.5	–	20.0	226	320	5.1	61.2
Center township	708	16.8	346	639	128	195	13.1	29.9	6.0	16.0	162	291	4.7	88.5
Gap township	269	16.7	165	538	82	231	5.8	26.9	10.5	26.3	217	935	6.0	83.0
Leverney township	113	15.9	314	1 949	16	127	2.8	93.4	1.6	24.2	–	–	–	–
Mazarn township	86	14.0	–	400	–	150	–	20.0	–	25.0	–	–	–	–
Ouachita township	221	16.3	100	530	111	195	20.5	33.6	–	100.0	–	–	–	–
Parks township	126	14.3	–	–	–	150	–	–	–	30.0	–	–	–	–
Pencil Bluff township	161	18.0	298	586	36	193	6.5	94.7	.5	34.9	–	250	–	100.0
Polk township	358	32.4	348	462	142	198	21.3	43.6	9.0	17.0	212	355	30.5	52.9
Oden town	66	50.0	432	569	113	151	23.2	49.0	13.3	48.2	201	249	36.6	98.4
South Fork township	957	35.5	322	378	164	180	16.5	23.4	11.1	14.7	220	287	23.6	31.8
Mount Ida city	346	46.8	375	459	157	183	15.7	23.3	13.6	19.3	192	266	23.3	30.0
Sulphur township	236	17.8	–	600	83	258	–	25.0	6.2	53.8	104	245	20.4	29.5
Walnut township	197	15.7	284	652	35	143	16.9	65.1	2.1	17.9	–	300	–	100.0
Womble township	366	35.5	277	404	107	140	21.2	25.7	8.8	14.6	173	265	20.9	68.5
Norman town	222	47.3	257	353	102	139	21.1	30.3	9.3	14.8	178	255	22.5	63.5
Nevada County	4 287	19.6	385	448	147	169	17.3	22.1	11.7	14.7	224	265	21.8	27.0
Alabama township	154	16.2	300	400	12	196	20.0	99.9	.9	19.1	211	492	–	25.0
Albany township	242	15.7	503	689	116	196	5.4	40.7	5.5	18.3	–	300	–	20.0
Boughton township	169	12.4	111	654	–	250	5.0	40.0	–	20.0	115	380	2.5	74.5
Caney township	226	46.5	339	462	114	141	16.2	24.4	7.7	14.0	199	302	10.8	36.8
Cale town	38	52.6	305	395	55	136	20.2	24.8	3.6	16.4	252	298	1.0	19.0
Rosston town	113	46.9	347	493	118	167	13.2	26.7	7.3	15.7	187	313	11.2	51.6
Emmet township	272	39.7	273	388	131	202	12.3	24.7	9.5	15.8	183	318	21.2	33.3
Emmet city (pt.)	202	44.1	302	398	137	206	11.8	22.8	9.1	14.9	190	316	21.4	32.1
Georgia township	108	19.4	–	–	111	168	–	–	8.4	58.8	–	350	–	20.0
Jackson township	98	14.3	–	300	–	150	–	20.0	–	30.0	–	250	–	100.0
Leake township	65	16.9	–	–	101	247	–	–	.3	96.1	–	–	–	–
Missouri township	2 036	11.7	397	504	153	188	14.8	23.8	10.5	16.2	213	284	23.6	29.1
Prescott city	1 567	11.6	391	498	154	189	14.8	25.1	10.6	16.6	206	283	23.9	29.1
Parker township	252	29.4	319	483	136	275	10.2	26.6	10.0	30.9	206	279	5.3	20.2
Bodcaw town	61	50.8	388	489	201	337	10.6	23.7	6.8	66.9	69	273	8.3	24.8
Redland township	200	15.0	320	473	29	187	12.1	86.9	2.9	17.1	157	279	5.3	63.7
Taylor township	312	30.1	280	382	138	209	17.7	24.6	10.0	20.0	42	216	5.4	51.4
Willisville town	91	48.4	345	446	138	262	4.9	15.1	6.4	17.0	52	190	6.9	18.5
Union township	153	40.5	–	300	108	152	–	20.0	7.6	14.6	121	336	20.7	72.4
Bluff City town	90	47.8	200	300	114	150	.1	19.9	8.0	14.4	129	343	22.9	75.3
Reader town (pt.)	7	14.3	–	–	–	–	–	–	–	–	–	–	–	–
Newton County	3 439	18.3	301	355	116	144	14.3	21.8	11.0	15.7	170	232	18.8	30.6
Big Creek township	139	13.7	23	387	–	150	4.3	85.9	–	100.0	–	150	–	25.0
Boston township	50	14.0	–	–	–	–	–	–	–	–	–	–	–	–
Dogpatch township	304	15.5	281	385	–	–	7.9	31.9	–	–	164	286	2.6	81.6
Grove township	284	28.5	296	407	144	209	9.8	19.1	8.1	19.7	220	280	23.9	72.4
Western Grove town	152	42.1	315	385	127	182	12.5	21.6	6.9	14.5	227	279	34.3	71.9
Hasty township	98	11.2	–	–	–	–	–	–	–	–	–	–	–	–
Hickory Grove township	58	13.8	–	400	–	100	–	100.0	–	20.0	–	–	–	–
Hudson township	152	15.1	–	400	24	171	–	25.0	3.3	21.0	–	250	–	100.0
Jackson township	657	26.5	337	542	132	179	12.7	25.4	11.2	18.5	140	290	19.1	34.1
Jasper city	172	45.3	327	385	142	174	20.2	27.7	8.3	13.8	142	197	21.5	29.5
Jefferson township	149	16.1	202	395	3	148	.4	96.3	.4	24.7	–	–	–	–
Jones township	27	14.8	–	–	–	–	–	–	–	–	–	–	–	–
Kentucky township	13	15.4	–	–	–	–	–	–	–	–	–	–	–	–
Lincoln township	100	16.0	19	492	–	150	.9	29.6	–	20.0	–	–	–	–
Low Gap township	115	13.0	–	400	–	250	–	20.0	–	30.0	–	300	–	30.0
Murray township	91	14.3	–	–	–	200	–	–	–	20.0	–	–	–	–
Osage township	103	18.4	–	–	–	–	–	–	–	–	–	–	–	–
Pleasant Hill township	200	18.0	211	289	38	122	3.6	65.1	5.1	17.8	–	–	–	–
Plumlee township	110	13.6	–	500	–	200	–	20.0	–	20.0	–	–	–	–
Polk township	109	13.8	–	–	101	149	–	–	.4	34.7	–	200	–	25.0
Ponca township	78	11.5	–	200	–	100	–	20.0	–	20.0	–	–	–	–
Prairie township	75	10.7	–	–	–	150	–	–	–	20.0	–	250	–	20.0
Richland township	153	13.1	–	400	–	100	–	30.0	–	100.0	–	250	–	35.0
Van Buren township	63	15.9	–	–	–	200	–	–	–	20.0	–	150	–	100.0
White township	311	17.4	–	600	58	188	–	100.0	6.3	27.3	110	380	2.6	74.3
Ouachita County	13 204	16.7	484	522	168	178	16.5	18.9	13.0	14.8	275	297	25.0	27.8
Behestian township	137	13.9	–	600	88	146	–	30.0	4.2	15.8	151	199	25.5	97.2
Bradley township	926	30.6	517	577	137	175	13.6	18.5	8.1	13.5	347	402	16.7	22.3
East Camden town	398	46.7	471	537	168	212	12.4	16.6	8.5	16.5	354	388	16.4	22.9
Bragg township	171	14.0	423	987	114	638	3.3	84.8	1.7	18.3	–	300	–	100.0
Bridge Creek township	299	13.4	383	638	90	218	6.6	20.0	4.3	15.7	319	437	5.2	90.0
Carroll township	92	9.8	–	500	–	150	–	25.0	–	20.0	–	–	–	–
Cleveland township	117	17.1	349	662	14	192	4.3	23.1	1.5	18.5	–	–	–	–
Ecore Fabre township	5 217	11.5	492	571	177	201	15.6	20.5	14.0	18.2	244	289	24.8	29.2
Camden city (pt.)	4 590	11.3	458	548	175	200	15.5	21.0	14.1	18.7	236	288	25.0	29.4
Freeo township	111	11.7	–	800	172	249	–	100.0	5.8	61.2	–	–	–	–
Jefferson township	111	13.5	240	502	37	316	4.1	36.5	4.4	76.2	–	300	–	30.0
Lafayette township	2 821	14.0	485	576	156	175	13.4	17.7	10.7	14.4	316	382	23.9	35.0
Camden city (pt.)	1 800	15.2	473	582	156	177	12.9	17.7	10.4	14.6	300	364	20.5	42.2
Liberty township	62	14.5	–	500	1	200	–	20.0	–	20.0	–	200	–	25.0
Marion township	374	10.2	388	492	124	194	17.4	31.2	4.5	19.3	–	300	–	20.0
Red Hill township	580	19.8	258	460	134	162	10.3	25.5	10.8	16.4	129	236	8.2	25.0
Chidester city	204	16.2	64	281	119	183	6.8	31.8	5.6	14.4	125	241	3.6	23.6
Reader town (pt.)	32	56.3	318	382	133	170	5.9	27.8	8.4	16.3	404	446	40.3	94.7
River township	13	–	–	–	–	–	–	–	–	–	–	–	–	–

TIPSII [UPF] GPH505 CENSUS90 72583600 05/19/92 1:17 PM MACHINE: C DATA:CENSUS90S*PH5TIPSDA05. 05/06/92 10:49:08 TAPE: NONE FRAME: 304
TSF:CENSUS90*92. 05/06/92 10:50:30 UTF:CENSUS90*93. 05/06/92 10:50:30 META:CENSUS90S*PH5TABLES05. 05/06/92 11:07:49

Table 21. **Percent in Sample and Confidence Bounds for Housing Characteristics: 1990**—Con.

[For definitions of terms and meanings of symbols, see text]

State County County Subdivision Place	Housing units		Median selected monthly owner costs (dollars)				Median selected monthly owner costs as a percentage of household income in 1989				Median gross rent (dollars)		Median gross rent as a percentage of household income in 1989	
			With a mortgage		Not mortgaged		With a mortgage		Not mortgaged		90-percent confidence bounds		90-percent confidence bounds	
			90-percent confidence bounds		90-percent confidence bounds		90-percent confidence bounds		90-percent confidence bounds					
	100-percent count	Percent in sample	Lower	Upper	Lower	Upper	Lower	Upper	Lower	Upper	Lower	Upper	Lower	Upper
Ouachita County—Con.														
Smackover township	763	39.7	367	451	159	177	21.0	27.1	11.8	15.2	198	257	27.0	32.1
Stephens city	507	47.5	397	469	152	170	16.2	22.8	11.3	14.6	196	243	27.0	32.6
Union township	668	28.6	344	449	157	183	14.1	24.2	10.9	16.2	258	288	21.0	27.4
Bearden city	424	34.9	371	468	166	191	16.9	31.6	11.7	18.4	244	299	17.4	28.8
Valley township	337	11.0	413	729	123	232	12.8	34.9	5.3	30.7	–	–	–	–
Washington township	405	22.5	335	507	180	234	16.2	24.2	13.0	27.1	220	424	10.6	85.3
Louann town	74	45.9	291	474	156	194	6.1	60.5	6.7	15.4	321	408	16.9	67.0
Perry County	3 702	27.1	385	425	136	153	22.0	24.9	12.0	14.6	233	267	20.0	26.0
Aplin township	121	15.7	–	200	23	280	–	20.0	3.6	21.7	–	250	–	20.0
Casa township	221	31.7	304	585	123	242	10.1	24.9	13.9	51.7	30	285	1.9	81.0
Casa town	92	47.8	296	562	109	207	9.6	22.1	10.5	27.0	79	261	5.2	49.0
Cherry Hill township	88	22.7	414	603	55	143	6.4	24.0	3.3	28.4	–	200	–	20.0
Fourche Lafave township	634	44.3	373	431	136	169	23.5	27.4	11.5	15.6	247	283	22.7	30.4
Perryville city	502	45.4	381	441	140	171	23.9	29.2	11.5	15.9	251	284	23.9	31.6
Houston township	266	34.2	328	487	122	170	14.9	27.3	8.9	19.3	200	275	13.4	69.9
Houston town	78	41.0	258	656	118	190	9.5	57.7	5.2	18.8	184	266	9.0	56.1
Kenney township	45	13.3	409	690	–	100	1.8	94.2	–	20.0	–	200	–	20.0
Lake township	204	32.4	333	437	59	165	21.8	29.5	9.3	20.8	156	341	20.9	95.4
Perry town	94	46.8	330	442	129	192	22.6	31.4	8.1	17.4	170	320	23.0	84.7
Maumelle township	176	15.9	320	688	30	147	2.0	29.4	7.3	24.8	–	350	–	100.0
New Tennessee township	109	15.6	–	–	–	150	–	–	–	20.0	–	–	–	–
Perry township	250	40.4	340	402	112	175	18.4	30.3	10.9	18.9	208	306	12.2	29.1
Bigelow town	139	43.9	279	444	119	171	8.3	17.2	10.8	20.7	201	249	15.6	41.0
Fourche town	20	50.0	218	582	25	275	3.5	34.1	3.3	16.7	259	441	1.8	18.2
Petit Jean township	167	38.9	351	468	94	180	22.2	31.5	7.7	19.3	251	294	7.0	23.1
Adona town	67	43.3	328	492	128	199	22.3	31.6	6.9	32.2	207	290	3.9	24.3
Rankin township	673	16.8	279	445	129	190	20.4	32.4	9.2	16.4	198	299	20.9	30.0
Rose Creek township	100	24.0	208	292	–	250	2.7	29.1	–	20.0	–	250	–	35.0
Tyler township	113	16.8	–	–	114	155	–	–	5.4	14.6	–	–	–	–
Union township	227	15.9	420	588	141	215	19.6	33.8	5.2	46.4	263	587	1.5	18.5
Union Valley township	109	16.5	292	379	123	279	6.2	40.0	3.0	17.0	–	450	–	25.0
Wye township	199	15.1	308	989	107	244	.5	19.5	.8	19.2	–	450	–	20.0
Phillips County	11 094	17.2	415	457	164	181	17.1	20.1	14.9	17.4	244	262	32.6	36.4
Big Creek township	245	10.2	211	622	119	194	6.7	75.7	4.2	89.1	71	238	6.0	79.0
Cleburne township	216	12.0	380	782	205	291	7.5	23.1	3.7	34.3	–	150	–	20.0
Cleveland township	107	11.2	–	400	32	371	–	20.0	2.8	61.8	–	–	–	–
Cypress township	96	10.4	–	–	102	297	–	–	.5	29.6	–	150	–	20.0
Hickory Ridge township	772	40.3	282	347	149	177	14.3	20.7	11.8	15.3	228	261	28.9	37.3
Marvell city	627	46.6	300	376	146	169	14.1	19.7	12.8	16.4	230	257	30.9	41.2
Hicksville township	125	12.0	–	300	–	801	–	100.0	–	100.0	–	–	–	–
Hornor township	4 507	12.9	407	470	154	183	16.2	21.2	13.6	18.0	258	294	29.0	33.3
Helena city (pt.)	25	16.0	–	1 500	305	784	–	100.0	.6	19.4	–	–	–	–
West Helena city (pt.)	3 670	13.1	393	461	148	178	15.9	21.2	13.1	17.6	264	299	28.3	32.8
Lake township	26	11.5	–	900	–	–	–	100.0	–	–	–	–	–	–
Marion township	286	11.2	223	550	108	199	5.9	33.4	7.1	85.2	157	235	25.7	56.7
Mooney township	176	15.9	–	600	–	200	–	35.0	–	30.0	138	367	21.8	79.7
St. Francis township	3 033	15.0	474	569	174	211	14.9	21.2	13.4	18.4	233	262	40.8	52.1
Helena city (pt.)	2 962	15.0	480	576	177	217	14.4	20.9	13.7	18.9	233	262	40.8	52.1
West Helena city (pt.)	1	–	–	–	–	–	–	–	–	–	–	–	–	–
Spring Creek township	634	19.9	369	474	115	182	10.1	18.6	11.3	21.2	254	296	22.7	44.4
Lake View town (pt.)	–	–	–	–	–	–	–	–	–	–	–	–	–	–
Lexa city	127	45.7	338	462	119	146	11.1	21.2	9.8	18.5	207	355	21.3	28.4
Tappan township	871	33.1	324	382	152	188	19.2	29.5	16.7	24.9	182	225	30.2	34.5
Elaine city	338	45.3	432	551	154	201	20.8	29.6	15.8	22.2	202	239	29.7	41.9
Lake View town (pt.)	178	39.9	235	324	134	235	16.5	46.5	10.0	34.4	146	221	32.6	58.0
Pike County	4 550	29.6	406	450	140	155	20.2	23.8	12.2	14.4	232	255	22.7	26.8
Antoine township	286	15.7	332	801	34	194	5.8	65.4	4.4	19.6	128	237	11.3	27.8
Brewer township	95	15.8	305	395	–	250	1.6	24.2	–	20.0	–	–	–	–
Clark township	1 140	35.0	404	493	148	170	22.2	28.0	13.2	17.7	234	274	24.1	28.5
Glenwood town	612	47.4	432	501	163	179	18.6	24.4	15.9	20.4	252	290	24.6	29.4
Eagle township	98	14.3	–	–	–	–	–	–	–	–	–	–	–	–
Missouri township	358	38.0	327	538	126	149	13.2	25.1	11.9	17.6	174	304	21.2	33.6
Delight city	166	46.4	380	571	122	151	15.7	28.0	10.6	17.2	172	243	21.4	34.3
Mountain township	96	13.5	–	600	–	100	–	25.0	–	30.0	–	350	–	100.0
Muddy Fork township	89	12.4	–	–	51	192	–	–	3.5	16.5	–	–	–	–
Pike City township	94	11.7	–	400	2	199	–	100.0	.1	19.9	–	–	–	–
Saline township	188	14.4	–	500	–	150	–	100.0	–	20.0	–	–	–	–
Self Creek township	363	26.7	282	392	108	180	12.8	39.6	6.4	14.4	222	362	7.3	19.4
Daisy town	104	47.1	304	396	168	266	11.2	63.5	5.5	14.5	187	300	6.6	20.1
Thompson township	1 133	39.4	427	472	151	169	17.9	24.4	11.3	14.3	242	279	22.7	29.3
Murfreesboro city	671	47.4	392	446	157	173	16.4	22.4	11.1	14.0	240	273	20.6	27.3
White township	315	16.2	211	626	95	164	9.7	30.0	7.0	20.5	161	286	5.7	85.4
Wolf Creek township	295	28.1	359	496	105	227	16.6	23.5	8.7	36.6	162	204	6.9	23.5
Antoine town	71	47.9	285	515	96	145	9.7	31.5	6.8	15.6	2	250	–	25.0
Poinsett County	10 271	23.3	406	433	162	174	18.5	20.7	13.0	14.8	221	246	26.6	28.6
Bolivar township	1 634	32.4	373	421	175	204	17.1	21.4	11.9	15.2	225	303	23.4	30.6
Harrisburg city	802	47.6	384	436	171	193	17.6	21.5	12.1	15.1	231	286	27.3	32.3
Dobson township	153	15.7	428	1 087	152	239	11.2	81.8	.8	19.2	–	–	–	–
Greenfield township	448	12.7	429	599	133	224	10.6	32.0	9.4	32.5	259	438	4.8	88.9
Greenwood township	1 086	39.0	353	408	163	181	16.9	21.5	13.1	16.8	161	210	26.3	29.9
Lepanto city	863	43.3	353	406	158	180	17.7	21.8	13.5	17.5	157	200	26.7	30.4
Little River township	1 834	15.3	414	485	158	196	15.4	24.6	11.5	17.5	185	247	25.1	29.7
Marked Tree city	1 246	15.5	426	507	141	185	15.1	25.5	9.3	16.1	171	232	25.5	31.2
Lunsford township	195	16.9	303	597	–	200	.5	98.3	–	20.0	173	381	14.3	74.9
Owen township	408	31.6	394	564	146	186	12.4	23.3	9.9	16.3	185	277	12.9	23.3
Fisher town	118	47.5	373	527	155	215	14.4	25.6	9.3	16.3	208	271	9.9	25.2
Waldenburg town	43	44.2	208	692	104	170	20.4	34.6	12.2	77.4	207	389	4.3	27.8
Scott township	394	10.7	236	724	120	213	4.9	26.2	6.1	20.7	155	592	2.8	90.1
Tyronza township	477	38.6	388	463	170	263	19.6	25.5	9.7	16.0	306	348	24.1	29.1
Tyronza town	339	46.6	389	448	154	191	19.0	24.4	10.2	16.5	305	347	24.0	28.1
West Prairie township	461	39.3	460	568	179	224	15.9	25.1	10.4	15.1	212	291	15.1	32.6
Weiner city	319	47.0	434	527	163	213	13.8	21.8	11.4	16.2	222	287	16.1	31.7
Willis township	3 181	16.0	371	422	137	159	17.5	21.3	11.7	16.0	208	258	26.4	30.3
Trumann city	2 636	16.0	361	415	133	154	18.0	21.8	12.0	16.7	197	251	26.4	30.4

TIPSII [UPF] GPH505 CENSUS90 72583600 05/19/92 1:17 PM MACHINE: C DATA:CENSUS90S*PH5TIPSDA05. 05/06/92 10:49:08 TAPE: NONE FRAME: 305
TSF:CENSUS90*92. 05/06/92 10:50:30 UTF:CENSUS90*93. 05/06/92 10:50:30 META:CENSUS90S*PH5TABLES05. 05/06/92 11:07:49

Table 21. **Percent in Sample and Confidence Bounds for Housing Characteristics: 1990**—Con.

[For definitions of terms and meanings of symbols, see text]

State County County Subdivision Place	Housing units		Median selected monthly owner costs (dollars)				Median selected monthly owner costs as a percentage of household income in 1989				Median gross rent (dollars)		Median gross rent as a percentage of household income in 1989	
			With a mortgage		Not mortgaged		With a mortgage		Not mortgaged		90-percent confidence bounds		90-percent confidence bounds	
			90-percent confidence bounds		90-percent confidence bounds		90-percent confidence bounds		90-percent confidence bounds					
	100-percent count	Percent in sample	Lower	Upper	Lower	Upper	Lower	Upper	Lower	Upper	Lower	Upper	Lower	Upper
Polk County	7 732	20.2	401	447	127	136	21.6	24.6	12.0	14.2	243	265	23.9	27.5
Acorn township	473	12.9	398	547	103	147	12.0	29.6	5.9	18.9	254	295	15.3	56.0
Mena city (pt.)	35	14.3	–	–	–	–	–	–	–	–	124	290	4.5	28.2
Big Fork township	84	16.7	–	200	–	150	–	30.0	–	100.0	–	250	–	20.0
Cedar township	41	17.1	–	–	–	100	–	–	–	100.0	–	–	–	–
Center township	3 055	14.2	388	473	126	141	20.7	25.4	11.0	14.4	231	275	24.3	30.5
Mena city (pt.)	2 548	13.9	370	447	124	140	20.1	25.3	11.1	14.7	232	277	23.9	29.8
Cove township	549	33.2	328	410	125	147	12.8	24.1	10.6	17.3	210	278	21.9	49.3
Hatfield town	189	46.0	275	383	120	142	8.7	31.0	9.3	15.3	126	262	19.2	37.7
Eagle township	204	14.7	234	548	29	184	9.7	68.5	3.8	33.1	–	250	–	100.0
Faulkner township	–	–	–	–	–	–	–	–	–	–	–	–	–	–
Freedom township	193	12.4	315	983	–	200	2.1	90.4	–	20.0	–	300	–	30.0
Fulton township	226	15.5	305	490	11	244	30.3	93.7	1.9	93.7	252	348	.4	19.6
Gap Springs township	63	15.9	–	–	–	150	–	–	–	35.0	–	–	–	–
Mill Creek township	79	13.9	–	200	–	–	–	20.0	–	–	–	–	–	–
Mountain township	232	16.8	417	597	20	342	14.7	76.0	1.1	18.9	–	250	–	100.0
Ouachita township	279	16.1	240	830	110	140	3.3	73.9	5.4	29.7	–	300	–	100.0
Ozark township	812	40.6	318	446	111	152	14.4	22.2	10.5	16.0	208	245	18.2	23.5
Grannis town	208	50.5	267	450	120	210	8.9	17.8	8.0	16.5	231	308	11.1	19.8
Wickes town	210	49.5	312	427	84	148	13.2	22.9	10.2	17.6	136	222	21.6	28.0
Potter township	590	14.4	365	639	111	161	16.7	28.4	4.2	20.5	246	344	16.8	45.5
Mena city (pt.)	36	16.7	–	–	–	150	–	–	–	20.0	–	–	–	–
Rich Mountain township	56	10.7	–	600	–	150	–	100.0	–	20.0	–	150	–	100.0
White township	796	31.3	312	448	116	139	18.7	31.6	10.5	16.6	207	249	20.6	24.6
Cove town	170	47.6	224	539	115	146	28.0	60.4	10.6	18.3	203	238	21.4	28.6
Vandervoort town	43	46.5	227	365	43	229	16.3	46.9	8.4	86.4	206	444	20.6	29.4
Pope County	18 430	17.8	516	544	162	172	20.3	21.5	12.5	14.2	319	337	24.3	26.4
Bayliss township	250	14.8	356	646	119	328	6.1	22.5	3.5	32.2	153	197	39.5	95.5
Burnett township	105	14.3	202	498	–	200	.2	19.8	–	100.0	–	–	–	–
Center township	159	13.8	138	743	–	100	6.9	32.1	–	30.0	–	–	–	–
Clark township	969	29.4	525	635	136	169	20.2	22.6	8.8	12.9	316	399	17.5	24.3
London city	348	46.0	472	540	121	140	16.4	22.4	10.0	15.5	243	368	18.1	25.4
Convenience township	308	15.6	328	442	111	170	9.7	42.5	5.1	17.7	81	360	5.1	47.5
Dover township	1 536	30.0	489	549	150	175	20.4	23.4	12.3	17.0	276	310	24.8	28.8
Dover city	492	47.4	414	486	145	174	18.4	24.3	13.2	18.2	272	299	24.4	29.9
Freeman township	88	13.6	–	–	–	–	–	–	–	–	–	350	–	100.0
Galla township	977	30.4	424	518	128	156	17.1	23.0	10.5	16.1	317	357	20.1	28.4
Pottsville town	393	41.0	385	503	120	149	18.3	23.7	10.9	18.0	313	377	17.9	29.0
Russellville city (pt.)	160	18.1	332	572	122	193	17.3	43.6	2.9	71.6	306	374	10.5	50.2
Griffin township	305	16.4	315	460	110	146	7.5	23.6	9.6	23.9	214	345	1.4	93.8
Gum Log township	297	19.2	468	915	120	173	11.7	28.1	5.2	17.8	308	445	25.3	29.7
Illinois township	9 266	13.5	539	579	171	185	19.4	21.6	11.9	14.7	320	344	24.3	27.4
Russellville city (pt.)	8 493	13.6	546	589	171	186	19.7	21.7	11.6	14.5	322	347	24.4	27.6
Jackson township	430	37.0	365	451	130	163	17.0	27.5	9.8	15.7	264	374	13.1	48.2
Hector town	192	46.9	323	397	112	148	12.0	21.1	8.5	15.0	227	336	9.6	19.9
Liberty township	298	15.8	282	494	54	175	11.3	51.1	4.5	19.4	208	391	.5	19.5
Martin township	484	14.9	322	566	82	143	8.9	45.4	5.1	17.6	120	326	4.9	73.6
Moreland township	241	16.2	243	421	67	194	7.9	55.9	8.1	23.3	225	476	4.2	18.3
Phoenix township	116	14.7	–	300	103	199	–	100.0	.4	19.6	103	497	.4	23.4
Smyrna township	76	17.1	–	300	4	97	–	25.0	.6	19.4	–	350	–	25.0
Valley township	826	16.3	562	708	134	205	15.9	22.8	8.3	16.1	287	494	14.4	45.3
Wilson township	1 699	16.1	428	496	161	182	20.8	25.3	12.6	18.5	286	370	22.3	27.8
Atkins city	1 176	15.9	424	512	162	185	20.9	26.2	11.6	18.0	284	373	22.5	28.8
Prairie County	4 340	32.6	397	438	173	189	17.8	21.3	14.6	17.2	237	260	22.1	24.7
Belcher township	56	14.3	–	300	–	100	–	30.0	–	20.0	–	–	–	–
Bullard township	83	13.3	–	200	–	250	–	20.0	–	20.0	–	–	–	–
Calhoun township	166	16.9	221	579	108	296	4.2	86.4	3.2	29.2	38	300	5.5	22.3
Center township	177	15.8	254	494	39	273	5.7	25.6	4.2	70.7	–	450	–	20.0
Des Arc township	118	15.3	–	400	104	295	–	25.0	37.8	97.2	–	–	–	–
Hazen township	908	42.2	444	491	211	233	22.1	26.1	13.7	17.5	233	275	23.3	29.0
Hazen city	715	48.0	442	489	190	218	20.1	23.8	14.8	19.0	228	277	23.4	29.1
Hickory Plain township	217	16.6	–	500	39	435	–	20.0	3.1	78.2	260	521	2.9	29.4
Lower Surrounded Hill township	348	35.6	311	514	139	189	10.2	26.1	14.3	22.9	206	242	15.4	26.2
Fredonia (Biscoe) town	190	47.4	347	551	134	172	10.7	27.1	14.1	26.5	213	247	17.6	25.9
Roc Roe township	222	30.2	404	542	156	264	11.4	24.1	8.1	18.2	274	353	16.9	33.7
Ulm town	80	50.0	414	486	155	188	12.6	38.6	10.1	17.9	178	322	6.7	32.2
Tyler township	149	15.4	–	700	182	368	–	20.0	6.4	76.5	–	–	–	–
Union township	34	14.7	–	–	–	–	–	–	–	–	–	350	–	20.0
Upper Surrounded Hill township	42	14.3	–	–	13	197	–	–	1.2	93.3	–	–	–	–
Watensaw township	720	34.0	328	446	141	173	16.5	25.9	11.8	18.0	181	259	18.5	28.2
De Valls Bluff town	355	47.6	335	457	133	157	20.6	28.5	13.6	19.5	159	234	19.2	26.1
White River township	1 100	39.5	326	388	157	180	14.5	19.0	12.9	16.9	227	255	22.3	25.5
Des Arc city	848	44.5	310	379	162	185	15.3	19.8	13.3	17.5	217	243	23.4	27.1
Pulaski County	151 538	12.6	624	639	208	213	19.2	19.9	12.7	13.5	399	406	26.0	26.7
Big Rock township	91 664	12.7	634	654	214	222	19.3	20.2	12.7	13.7	408	416	26.5	27.4
Alexander town	90	45.6	247	326	145	223	25.2	34.5	8.0	16.7	145	420	25.8	66.2
Cammack Village city	408	47.5	581	675	209	244	15.7	20.5	10.3	13.7	537	602	15.6	22.3
Little Rock city	80 995	12.3	639	661	217	226	19.2	20.2	12.4	13.6	410	419	26.4	27.4
Parkers-Iron Springs CDP	1 377	13.7	522	586	193	234	15.2	21.8	12.6	25.1	324	409	21.2	32.4
Wrightsville city	388	37.9	274	529	189	225	19.2	28.6	18.6	28.4	310	434	33.6	64.9
Hill township	59 874	12.6	604	626	197	205	18.6	19.8	12.3	13.5	382	393	24.9	26.1
Gibson CDP	1 479	15.3	564	638	181	240	16.2	21.1	10.6	25.0	471	543	18.4	27.7
Gravel Ridge CDP	1 573	12.2	579	644	168	226	15.9	21.7	6.8	16.6	311	457	20.8	27.2
Jacksonville city	10 890	13.2	576	614	186	207	19.5	21.5	10.6	14.0	380	399	23.9	25.9
Maumelle city	2 668	11.7	846	914	223	307	19.7	22.0	7.0	18.5	459	496	20.7	25.6
North Little Rock city	27 255	12.1	534	568	191	200	17.6	19.4	12.1	13.7	363	378	26.1	27.7
Sherwood city	7 375	12.7	674	723	212	233	17.3	19.9	9.9	13.1	444	486	20.3	23.1
Randolph County	7 343	16.7	355	385	134	146	16.7	20.0	11.9	14.6	249	274	24.5	27.6
Baker township	26	15.4	–	–	–	–	–	–	–	–	–	400	–	100.0
Bristow township	142	11.3	65	373	–	150	6.4	90.0	–	100.0	210	589	1.8	85.5
Butler township	25	16.0	–	–	–	–	–	–	–	–	–	–	–	–
Columbia township	322	16.8	370	467	117	154	8.5	20.6	7.7	39.6	22	392	1.6	18.4
Current River township	225	36.4	278	398	131	162	15.6	26.8	10.4	17.1	265	299	9.5	22.6
Biggers town	148	44.6	262	352	129	154	19.7	25.5	9.9	15.4	259	331	15.7	48.9
Davidson township	87	13.8	–	–	5	96	–	–	.8	19.2	–	300	–	20.0

TIPSII [UPF] GPH505 CENSUS90 72583600 05/19/92 1:17 PM MACHINE: C DATA:CENSUS90S*PH5TIPSDA05. 05/06/92 10:49:08 TAPE: NONE FRAME: 306
TSF:CENSUS90*92. 05/06/92 10:50:30 UTF:CENSUS90*93. 05/06/92 10:50:30 META:CENSUS90S*PH5TABLES05. 05/06/92 11:07:49

Table 21. **Percent in Sample and Confidence Bounds for Housing Characteristics: 1990**—Con.

[For definitions of terms and meanings of symbols, see text]

State County County Subdivision Place	Housing units		Median selected monthly owner costs (dollars)				Median selected monthly owner costs as a percentage of household income in 1989				Median gross rent (dollars)		Median gross rent as a percentage of household income in 1989	
			With a mortgage		Not mortgaged		With a mortgage		Not mortgaged		90-percent confidence bounds		90-percent confidence bounds	
			90-percent confidence bounds		90-percent confidence bounds		90-percent confidence bounds		90-percent confidence bounds					
	100-percent count	Percent in sample	Lower	Upper	Lower	Upper	Lower	Upper	Lower	Upper	Lower	Upper	Lower	Upper
Randolph County—Con.														
Demun township	3 166	12.0	357	406	139	164	14.9	19.7	11.1	15.7	250	287	23.9	27.9
Pocahontas city	2 736	11.9	353	402	139	167	15.7	21.2	10.7	15.6	245	285	24.2	28.1
Eleven Points township	124	11.3	–	400	–	150	–	25.0	–	20.0	–	–	–	–
Elm Store township	53	13.2	–	–	–	–	–	–	–	–	–	–	–	–
Foster township	182	12.6	162	429	112	187	3.0	17.0	2.5	17.5	–	–	–	–
Ingram township	94	12.8	–	400	–	–	–	20.0	–	–	–	–	–	–
Jackson township	84	13.1	–	–	1	150	–	–	–	20.0	–	200	–	30.0
Janes Creek township	297	30.6	239	351	50	159	25.6	33.3	4.5	18.1	177	225	32.1	64.2
Ravenden Springs town	74	47.3	218	282	100	183	15.0	65.2	4.2	15.8	135	186	22.3	50.0
Little Black township	266	11.7	–	400	–	150	–	100.0	–	20.0	–	350	–	20.0
O'Kean township	170	35.3	186	307	111	225	18.6	59.7	7.7	18.6	264	422	13.5	27.4
O'Kean town	98	46.9	91	275	108	179	12.9	51.2	9.0	18.7	241	282	16.3	47.2
Reyno township	262	40.8	315	364	123	148	12.6	20.6	11.1	19.5	164	227	22.2	27.7
Reyno town	208	44.7	310	364	126	154	11.6	18.6	11.9	20.5	202	248	17.2	27.1
Richardson township	294	40.8	290	362	125	152	17.6	33.6	14.6	25.5	216	267	27.9	61.7
Maynard town (pt.)	151	49.0	268	394	125	152	17.3	32.2	12.6	21.3	223	264	37.6	64.9
Roanoke township	475	11.8	307	491	117	156	15.5	27.8	6.6	19.9	170	391	8.2	80.5
Running Lake township	62	11.3	–	–	–	–	–	–	–	–	–	–	–	–
Shiloh township	295	11.9	401	693	55	255	6.8	30.0	3.2	16.8	–	400	–	100.0
Siloam township	185	21.6	115	366	–	150	19.0	69.1	–	20.0	105	181	21.9	93.3
Maynard town (pt.)	14	50.0	509	591	–	150	3.5	88.5	–	20.0	–	–	–	–
Spring River township	108	13.0	–	500	–	150	–	35.0	–	20.0	–	250	–	100.0
Union township	79	11.4	–	–	–	–	–	–	–	–	–	–	–	–
Warm Springs township	114	9.6	–	–	–	150	–	–	–	25.0	–	–	–	–
Water Valley township	141	12.1	–	–	–	150	–	–	–	20.0	–	–	–	–
Wiley township	65	10.8	–	700	–	–	–	20.0	–	–	–	300	–	20.0
St. Francis County	10 958	21.2	445	476	172	185	21.4	23.4	16.1	18.5	259	281	30.8	34.4
Black Fish township	63	20.6	–	–	110	243	–	–	4.2	91.0	–	200	–	25.0
Franks township	379	10.6	–	800	134	244	–	25.0	6.8	23.5	169	386	9.5	92.3
Garland township	882	41.4	406	504	182	210	20.2	23.9	14.0	19.3	192	223	30.4	36.3
Hughes city	725	45.0	410	507	181	210	20.8	24.2	14.7	20.7	192	221	30.3	35.0
Goodwin township	235	15.3	232	392	–	100	6.4	17.4	–	20.0	108	347	1.2	89.7
Griggs township	414	29.0	258	581	165	197	21.7	27.8	15.1	32.6	154	207	18.9	46.9
Madison city (pt.)	18	44.4	–	300	–	150	–	25.0	–	20.0	–	–	–	–
Widener town	142	45.8	267	528	168	208	21.8	26.0	17.4	31.3	147	225	16.2	47.4
Heth township	333	13.2	–	500	165	265	–	30.0	5.6	26.5	223	344	11.7	47.9
Johnson township	668	13.6	541	715	122	305	22.1	27.4	10.7	23.6	269	405	11.8	29.6
L'Anguille township	272	17.3	529	676	114	204	19.6	53.2	15.0	23.8	–	200	–	20.0
Madison township	6 165	16.4	429	472	167	184	20.9	24.5	15.2	18.9	258	289	31.7	38.0
Forrest City city	5 195	14.2	421	473	161	183	20.5	24.5	14.1	18.3	261	296	30.9	37.6
Madison city (pt.)	448	46.9	348	439	169	192	26.2	34.4	19.2	27.4	212	246	38.9	54.9
Prairie township	495	36.0	389	472	136	167	22.9	27.4	13.1	22.6	229	299	13.9	25.5
Palestine city	278	48.6	412	483	151	174	18.3	25.2	13.4	20.8	276	364	19.3	28.8
Telico township	811	33.8	421	479	164	189	16.4	22.1	14.5	23.2	299	344	38.3	63.6
Caldwell town	119	42.0	511	651	162	213	18.2	31.1	8.8	18.4	310	625	12.1	60.8
Colt city	145	45.5	439	494	123	159	13.8	23.5	11.8	23.7	256	340	36.6	72.4
Wheatley township	241	45.2	311	397	175	240	10.7	19.7	12.5	20.3	245	314	21.6	29.5
Wheatley city	187	49.7	315	393	170	227	11.1	19.3	11.9	18.7	235	296	21.3	30.7
Saline County	24 602	15.9	568	593	188	196	17.8	19.4	11.8	13.2	364	382	23.3	25.6
Banner township	1 521	10.7	587	678	199	254	14.4	22.6	8.1	14.8	286	397	8.5	19.5
Bauxite township	376	32.2	382	447	166	194	12.1	20.4	8.4	14.2	192	347	12.9	23.5
Bauxite town	158	46.8	368	449	166	206	20.5	26.5	9.5	16.4	311	349	21.1	57.1
Benton city (pt.)	14	50.0	–	600	206	244	–	25.0	5.0	15.0	–	400	–	25.0
Beaver township	819	13.8	482	724	128	173	13.0	22.5	7.3	16.6	187	477	9.3	33.7
Bryant township	2 628	14.6	628	713	178	219	19.6	23.9	9.2	15.0	335	401	16.2	24.9
Bryant city (pt.)	1 608	14.4	638	732	184	232	18.6	23.1	8.7	15.3	318	374	16.1	25.7
Dyer township	184	14.1	218	875	56	188	5.9	93.2	13.3	23.5	157	294	3.0	24.4
Fairplay township	578	14.7	479	651	206	248	9.4	24.9	6.2	15.7	280	390	6.2	22.4
Haskell township	881	35.2	488	582	189	215	14.4	20.1	9.8	13.6	311	367	22.7	48.1
Haskell city	485	42.1	432	574	168	194	12.1	17.9	9.3	13.6	322	391	15.7	40.0
Holland township	208	11.5	310	478	93	181	21.1	93.3	2.8	17.2	–	–	–	–
Hurricane township	779	11.3	457	715	152	214	10.7	23.7	6.5	16.8	242	583	13.9	37.7
Jefferson township	104	11.5	–	400	–	–	–	20.0	–	–	–	250	–	20.0
Kentucky township	234	12.0	323	677	144	201	7.1	24.4	4.1	20.1	269	478	4.1	63.3
Liberty township	234	11.1	379	1 053	101	298	15.8	26.4	.3	19.7	–	400	–	20.0
Marble township	629	12.4	592	802	185	238	18.9	32.7	6.7	13.3	773	942	15.5	53.5
Hot Springs Village CDP (pt.)	610	12.5	592	801	185	238	19.0	32.7	6.7	13.3	774	941	15.5	53.4
Newcomb township	285	11.6	521	1 084	151	282	11.6	39.7	3.3	16.7	163	384	3.6	81.3
Otter township	2 593	20.4	536	600	185	218	14.4	18.2	11.2	16.1	391	435	25.0	31.8
Shannon Hills city	620	42.6	500	546	218	248	15.2	19.1	10.2	17.3	508	572	18.7	27.5
Owen township	1 790	15.5	599	690	171	213	14.7	20.1	8.7	14.2	347	444	20.2	32.5
Bryant city (pt.)	327	15.6	539	670	158	227	13.3	22.4	4.5	18.3	378	652	9.2	54.5
Salem township	2 530	14.2	542	608	171	204	16.6	20.6	9.8	14.9	346	402	20.6	29.2
Benton city (pt.)	144	10.4	491	958	118	442	7.8	24.2	3.2	56.4	–	–	–	–
Salem CDP	1 008	14.9	510	575	160	194	15.3	20.6	8.7	16.8	372	473	18.8	31.6
Saline township	7 397	14.8	514	562	185	199	15.9	18.8	12.2	14.5	359	386	24.7	28.1
Benton city (pt.)	7 295	14.8	513	561	185	198	15.9	18.7	12.2	14.7	359	386	24.7	28.1
Shaw township	305	12.8	370	600	154	257	10.5	32.9	5.7	18.1	–	350	–	35.0
Smith township	203	10.8	376	696	–	200	8.8	29.2	–	20.0	–	350	–	20.0
Traskwood township	212	40.6	457	606	186	232	12.9	25.3	9.3	15.5	267	361	14.1	32.2
Traskwood town	170	45.9	460	595	203	241	13.6	24.8	9.8	16.1	264	294	18.7	32.8
Union township	112	10.7	–	1 000	104	296	–	35.0	.7	34.6	–	300	–	20.0
Scott County	4 485	17.1	363	415	119	136	21.6	24.7	11.5	14.9	225	257	21.3	25.0
Black Fork township	36	13.9	–	–	–	–	–	–	–	–	–	100	–	20.0
Blansett township	64	14.1	–	–	–	–	–	–	–	–	–	–	–	–
Brawley township	30	20.0	–	300	–	150	–	25.0	–	100.0	–	–	–	–
Cauthron township	52	15.4	–	400	–	–	–	30.0	–	–	–	–	–	–
Cedar township	53	15.1	303	397	–	100	.8	34.6	–	20.0	–	–	–	–
Coal township	97	14.4	233	548	23	193	5.5	31.1	1.3	18.7	–	–	–	–
Denton township	105	13.3	–	400	–	–	–	30.0	–	–	–	200	–	25.0
Hickman township	2 104	15.8	382	446	113	138	20.7	25.9	10.9	15.4	222	259	22.1	27.7
Waldron city	1 405	16.0	374	444	118	145	21.9	28.0	11.1	16.1	219	264	22.8	30.2
Hon township	137	16.1	336	611	–	200	21.7	33.5	–	20.0	120	330	8.0	83.5
Hunt township	83	13.3	401	699	–	200	20.0	99.5	–	100.0	–	–	–	–
James township	54	13.0	–	400	–	200	–	25.0	–	100.0	–	250	–	20.0

TIPSII [UPF] GPH505 CENSUS90 72583600 05/19/92 1:17 PM MACHINE: C DATA:CENSUS90S*PH5TIPSDA05. 05/06/92 10:49:08 TAPE: NONE FRAME: 307
TSF:CENSUS90*92. 05/06/92 10:50:30 UTF:CENSUS90*93. 05/06/92 10:50:30 META:CENSUS90S*PH5TABLES05. 05/06/92 11:07:49

Table 21. **Percent in Sample and Confidence Bounds for Housing Characteristics: 1990**—Con.

[For definitions of terms and meanings of symbols, see text]

State County County Subdivision Place	Housing units		Median selected monthly owner costs (dollars)				Median selected monthly owner costs as a percentage of household income in 1989				Median gross rent (dollars)		Median gross rent as a percentage of household income in 1989	
			With a mortgage		Not mortgaged		With a mortgage		Not mortgaged		90-percent confidence bounds		90-percent confidence bounds	
			90-percent confidence bounds		90-percent confidence bounds		90-percent confidence bounds		90-percent confidence bounds					
	100-percent count	Percent in sample	Lower	Upper	Lower	Upper	Lower	Upper	Lower	Upper	Lower	Upper	Lower	Upper
Scott County—Con.														
Jones township	51	15.7	–	300	–	–	–	35.0	–	–	–	–	–	–
La Fave township	42	19.0	–	300	–	200	–	20.0	–	20.0	–	–	–	–
Lafayette township	38	10.5	–	–	–	–	–	–	–	–	–	–	–	–
Lamb township	160	16.3	453	755	–	150	10.5	70.6	–	35.0	–	400	–	35.0
Lewis township	512	28.7	321	422	115	139	14.3	26.7	9.0	15.4	230	389	9.9	31.9
Mansfield city (pt.)	186	47.3	324	411	116	147	11.4	20.9	10.4	17.1	285	406	16.3	33.5
Little Texas township	10	20.0	–	–	–	–	–	–	–	–	–	–	–	–
Mill Creek township	130	15.4	–	300	82	224	–	20.0	4.3	46.6	–	400	–	30.0
Mountain township	183	15.3	234	391	53	189	11.0	80.3	4.8	27.8	107	294	2.4	90.3
Mount Pleasant township	182	17.0	272	604	14	128	14.3	24.8	4.4	28.2	169	334	3.4	86.8
Oliver township	32	12.5	–	–	–	250	–	–	–	20.0	–	–	–	–
Parks township	180	15.6	201	498	100	148	.3	98.7	3.5	16.5	–	150	–	20.0
Tate township	34	17.6	–	300	–	–	–	20.0	–	–	–	–	–	–
Tomlinson township	116	15.5	–	300	–	300	–	100.0	–	30.0	–	400	–	20.0
Searcy County	3 739	26.2	293	353	125	140	16.5	22.2	12.6	15.7	217	251	28.3	33.9
Bear Creek No. 4 township	288	17.7	216	357	114	177	7.3	32.6	10.1	42.6	169	240	7.5	87.0
Bear Creek No. 5 township	549	45.9	337	412	137	155	17.6	22.8	12.4	16.6	233	276	27.3	33.1
Marshall city (pt.)	482	47.5	319	396	138	160	17.2	23.0	12.4	16.7	231	273	29.1	33.6
Bear Creek No. 6 township	339	34.8	236	447	131	179	16.1	33.9	9.3	17.0	236	293	26.6	59.5
Marshall city (pt.)	157	45.9	209	291	130	174	16.1	47.8	10.1	17.7	253	297	26.0	54.9
Calf Creek township	176	14.2	–	–	38	179	–	–	4.4	69.3	–	–	–	–
Long Creek township	255	17.6	308	482	11	240	3.6	88.4	1.4	93.3	117	383	31.7	89.1
Big Flat town (pt.)	–	–	–	–	–	–	–	–	–	–	–	–	–	–
Lower Spring township	114	14.9	205	295	–	–	2.7	91.3	–	–	–	150	–	20.0
Mount Pleasant township	230	16.1	–	200	16	119	–	35.0	3.3	66.3	–	400	–	100.0
North Tomahawk township	130	20.8	40	467	–	200	1.4	18.6	–	25.0	–	250	–	100.0
Oxley township	197	17.8	–	200	64	156	–	20.0	5.6	17.2	–	–	–	–
Prairie township	210	31.4	259	386	71	155	6.2	19.6	6.3	19.3	193	284	22.0	28.9
Pindall town	57	42.1	–	600	26	179	–	20.0	8.5	32.9	165	223	21.8	51.1
Red River township	129	21.7	–	200	24	216	–	100.0	2.6	18.7	–	200	–	30.0
Rock Creek township	171	17.0	–	–	68	216	–	–	9.0	31.6	–	300	–	25.0
St. Joe township	184	17.9	230	470	44	162	6.1	72.3	2.7	17.3	–	200	–	35.0
Shady Grove township	100	14.0	–	–	–	150	–	–	–	20.0	–	–	–	–
South Tomahawk township	94	33.0	214	843	106	200	6.4	73.8	5.4	18.6	157	290	1.6	34.0
Gilbert town	26	46.2	–	300	73	197	–	–	6.3	52.5	–	200	–	20.0
Sulphur Springs township	89	16.9	–	–	–	150	–	–	–	20.0	–	–	–	–
Wileys Cove township	484	32.6	327	424	102	157	11.9	22.7	11.3	17.6	157	218	24.7	45.6
Leslie city	239	44.8	258	358	125	161	14.4	29.4	14.7	21.3	158	200	28.1	43.8
Sebastian County	43 621	15.4	517	537	162	169	17.6	18.8	11.9	12.9	311	321	23.1	24.3
Bass Little township	460	13.9	626	824	159	216	17.2	23.7	4.5	15.5	211	542	4.5	29.6
Greenwood city (pt.)	8	25.0	–	–	–	–	–	–	–	–	–	–	–	–
Beverly township	173	10.4	401	598	–	–	.2	34.9	–	–	–	–	–	–
Big Creek township	931	34.9	435	513	155	197	21.2	25.2	9.4	13.7	304	339	16.1	25.1
Lavaca city	514	45.7	372	418	136	170	19.2	23.0	8.9	13.3	316	368	19.7	26.5
Bloomer township	252	15.1	379	477	16	341	9.0	27.0	1.5	18.5	23	375	4.4	27.5
Center township	2 016	11.2	472	565	152	189	20.0	24.3	8.2	14.5	322	380	20.9	29.4
Greenwood city (pt.)	1 518	11.3	449	543	140	191	19.4	24.0	8.2	15.2	317	389	19.9	29.9
Cole township	621	29.6	455	514	135	171	12.5	18.7	8.4	13.8	288	336	17.1	33.1
Hackett city	212	43.9	389	453	140	176	12.3	21.3	8.2	13.9	292	338	15.9	23.3
Dayton township	210	12.4	321	1 787	–	150	2.8	72.3	–	35.0	–	400	–	25.0
Diamond township	468	37.0	347	441	135	161	16.8	24.0	10.6	16.0	305	354	22.5	32.9
Huntington city	303	42.6	326	414	131	152	15.9	25.3	11.0	16.5	285	333	23.7	34.6
Mansfield city (pt.)	8	50.0	–	–	–	801	–	–	–	25.0	401	449	.5	19.5
Fort Chaffee unorg.	7	14.3	–	–	–	–	–	–	–	–	–	–	–	–
Barling city (pt.)	1	–	–	–	–	–	–	–	–	–	–	–	–	–
Hartford township	453	39.5	361	437	131	153	20.8	27.3	10.5	14.7	253	309	11.0	22.9
Hartford city	305	46.6	365	435	127	147	21.3	27.2	10.0	13.8	254	309	11.9	22.9
Island township	118	11.0	56	390	18	128	1.5	18.5	2.5	17.5	–	–	–	–
Jim Fork township	295	31.9	434	609	123	147	19.1	31.3	9.3	16.4	211	272	7.2	20.6
Midland town	105	43.8	357	552	113	137	7.8	19.4	8.0	15.2	69	289	5.5	70.4
Lon Norris township	1 317	12.4	766	844	220	278	17.3	22.2	6.7	13.3	328	493	24.0	60.2
Fort Smith city (pt.)	1 184	12.2	772	860	220	284	16.9	22.1	6.5	13.5	330	505	23.5	63.8
Marion township	947	22.2	546	658	144	188	19.2	26.8	9.2	14.8	231	325	14.1	29.9
Bonanza town	207	47.3	424	488	125	143	17.1	23.3	10.1	15.5	254	328	18.3	28.7
Mississippi township	369	24.4	315	573	126	195	6.4	15.3	8.4	21.1	124	330	25.5	74.9
Mont Sandels township	1 672	18.7	458	535	150	185	15.9	20.5	8.3	13.9	292	370	21.0	28.6
Barling city (pt.)	1 498	15.7	450	537	154	193	15.8	20.9	7.2	13.8	286	376	20.8	29.2
Central City town	174	44.8	428	633	121	153	10.9	19.5	10.2	19.4	211	577	2.3	70.1
Prairie township	263	12.5	500	792	111	178	20.2	27.3	2.9	17.1	175	392	10.1	85.5
Rogers township	366	12.8	432	546	120	231	16.8	30.4	5.8	14.2	304	372	11.8	23.5
Sugarloaf township	537	33.1	440	543	134	159	18.0	22.9	11.4	16.6	260	342	21.0	35.1
Mansfield city (pt.)	277	46.6	452	558	148	175	20.3	27.6	11.8	16.6	277	335	21.6	25.7
Upper township	31 870	13.5	502	528	163	171	16.4	17.9	12.0	13.3	308	320	23.0	24.4
Fort Smith city (pt.)	31 870	13.5	502	528	163	171	16.4	17.9	12.0	13.3	308	320	23.0	24.4
Washburn township	116	12.1	337	584	–	–	2.8	59.4	–	–	–	–	–	–
White Oak township	160	13.1	411	489	35	158	11.4	85.2	4.7	46.0	–	250	–	–
Sevier County	5 880	21.6	393	437	130	143	17.2	20.8	11.8	14.3	250	278	21.6	24.8
Bear Creek township	2 536	16.1	405	471	131	157	15.0	20.8	11.1	15.4	241	301	20.1	24.5
De Queen city (pt.)	1 879	16.3	398	468	129	155	15.2	21.5	11.2	16.0	245	303	18.9	24.0
Ben Lomond township	126	37.3	246	462	142	208	11.5	75.0	9.2	22.1	166	337	6.5	28.7
Ben Lomond town	81	46.9	227	473	107	168	10.9	82.3	12.6	53.8	173	331	9.4	28.1
Buckhorn township	53	15.1	–	–	–	100	–	–	–	20.0	–	–	–	–
Clear Creek township	1 132	28.7	358	425	117	134	15.6	22.1	10.4	14.9	230	279	25.7	33.1
Horatio city	381	46.5	362	428	126	145	16.6	23.1	10.8	15.4	216	274	26.1	38.8
Jefferson township	70	17.1	–	–	–	100	–	–	–	20.0	–	–	–	–
Mill Creek township	36	16.7	–	700	–	–	–	35.0	–	–	–	–	–	–
Mineral township	375	27.2	247	492	75	140	8.6	27.7	7.8	15.1	249	286	15.8	28.8
Gillham town	86	45.3	285	388	103	163	10.8	28.0	9.8	43.0	231	284	18.9	55.2
Monroe township	415	16.1	304	548	151	190	13.1	24.3	7.6	19.3	108	344	25.6	91.6
De Queen city (pt.)	70	18.6	233	611	–	200	11.9	26.2	–	25.0	–	350	–	100.0
Paraclifta township	169	15.4	57	836	58	171	4.6	81.6	2.3	17.7	–	–	–	–
Red Colony township	561	35.1	333	393	129	158	18.9	26.9	12.7	19.4	261	300	11.1	20.9
Lockesburg town	282	47.2	322	388	134	161	18.7	28.8	11.9	17.7	264	327	15.1	28.0
Saline township	174	15.5	37	533	46	182	2.9	74.0	4.4	19.5	–	250	–	30.0
Washington township	233	20.6	352	594	52	157	8.0	68.7	5.8	18.9	109	232	.3	19.7

TIPSII [UPF] GPH505 CENSUS90 72583600 05/19/92 1:17 PM MACHINE: C DATA:CENSUS90S*PH5TIPSDA05. 05/06/92 10:49:08 TAPE: NONE FRAME: 308
TSF:CENSUS90*92. 05/06/92 10:50:30 UTF:CENSUS90*93. 05/06/92 10:50:30 META:CENSUS90S*PH5TABLES05. 05/06/92 11:07:49

Table 21. **Percent in Sample and Confidence Bounds for Housing Characteristics: 1990**—Con.

[For definitions of terms and meanings of symbols, see text]

State County County Subdivision Place	Housing units		Median selected monthly owner costs (dollars)				Median selected monthly owner costs as a percentage of household income in 1989				Median gross rent (dollars)		Median gross rent as a percentage of household income in 1989	
			With a mortgage		Not mortgaged		With a mortgage		Not mortgaged		90-percent confidence bounds		90-percent confidence bounds	
			90-percent confidence bounds		90-percent confidence bounds		90-percent confidence bounds		90-percent confidence bounds					
	100-percent count	Percent in sample	Lower	Upper	Lower	Upper	Lower	Upper	Lower	Upper	Lower	Upper	Lower	Upper
Sharp County	7 617	22.9	377	407	161	171	20.6	23.4	12.7	14.6	269	295	23.9	27.9
Big Creek township	123	12.2	–	–	–	150	–	–	–	30.0	–	300	–	25.0
Cave township	927	41.0	360	395	153	169	21.5	24.2	11.6	14.8	228	272	25.2	31.7
Cave City city (pt.)	660	49.1	354	394	146	165	22.0	25.3	12.6	16.2	237	279	23.9	30.4
Cherokee township	2 452	12.0	403	478	172	191	15.1	23.6	10.7	14.4	329	403	21.5	29.6
Cherokee Village-Hidden Valley CDP (pt.)	2 392	12.0	408	482	172	191	14.6	23.1	10.7	14.4	329	403	21.5	29.6
Davidson township	54	13.0	–	500	–	–	–	100.0	–	–	–	–	–	–
East Sullivan township	125	17.6	–	500	62	194	–	30.0	4.9	18.2	–	300	–	100.0
Hardy township	614	39.7	308	385	155	172	12.8	19.6	12.9	18.8	220	260	25.3	30.8
Cherokee Village-Hidden Valley CDP (pt.)	15	13.3	–	–	–	–	–	–	–	–	–	–	–	–
Hardy city	357	47.1	285	379	141	169	14.2	23.0	11.8	18.0	216	246	26.4	33.2
Highland township	368	15.5	359	484	135	212	10.9	23.3	6.9	18.6	179	348	7.7	39.8
Cherokee Village-Hidden Valley CDP (pt.)	131	10.7	324	766	–	150	2.2	17.8	–	20.0	161	431	4.3	75.2
Jackson township	182	37.4	276	368	68	140	24.5	63.8	11.0	23.0	170	296	39.2	95.8
Williford town	41	46.3	237	345	83	141	21.8	29.5	8.3	24.2	–	200	–	100.0
Johnson township	25	12.0	–	200	–	100	–	20.0	–	20.0	–	–	–	–
Lave Creek township	113	14.2	235	699	–	–	3.0	28.7	–	–	–	250	–	30.0
Lower North township	190	15.8	–	700	31	142	–	20.0	2.1	17.9	–	350	–	100.0
Morgan township	68	17.6	–	400	–	–	–	35.0	–	–	–	–	–	–
North Big Rock township	93	11.8	–	–	–	–	–	–	–	–	–	250	–	25.0
North Lebanon township	33	15.2	–	–	–	–	–	–	–	–	–	–	–	–
North Union township	84	17.9	–	400	–	–	–	100.0	–	–	–	250	–	20.0
Ozark township	530	16.2	244	469	134	185	23.1	80.2	13.1	23.9	269	372	10.0	67.4
Piney Fork township	340	36.2	303	384	119	144	19.9	29.1	10.6	18.3	115	376	4.9	18.5
Evening Shade town	158	49.4	290	360	122	155	16.2	28.9	13.0	25.2	119	361	5.2	14.8
Richwoods township	526	38.0	324	386	135	162	23.5	28.8	12.3	19.1	160	249	25.5	31.2
Ash Flat city	275	48.4	347	405	133	160	24.6	30.7	13.9	21.2	162	241	25.6	29.8
Horseshoe Bend city (pt.)	3	33.3	–	–	–	–	–	–	–	–	–	–	–	–
Scott township	150	11.3	–	500	–	150	–	100.0	–	20.0	–	300	–	100.0
South Big Rock township	55	16.4	354	477	–	–	3.2	16.8	–	–	–	200	–	100.0
South Lebanon township	57	15.8	–	–	–	–	–	–	–	–	–	150	–	20.0
South Union township	153	17.0	55	364	–	100	6.2	89.9	–	35.0	–	250	–	100.0
Strawberry township	61	14.8	–	–	–	–	–	–	–	–	–	250	–	20.0
Upper North township	90	22.2	319	778	11	90	21.0	85.7	21.1	34.0	–	200	–	100.0
Washington township	64	9.4	–	–	–	–	–	–	–	–	–	–	–	–
West Sullivan township	140	44.3	229	377	68	126	7.9	48.4	9.6	18.4	189	246	17.7	74.4
Sidney town	90	47.8	216	378	95	143	6.6	26.8	10.8	22.3	205	256	28.2	78.5
Stone County	4 548	14.7	347	395	128	148	21.1	25.2	11.2	15.2	221	257	27.2	43.9
Arbana township	229	12.7	–	400	44	275	–	100.0	2.2	17.8	–	–	–	–
Blue Mountain township	1 503	12.3	349	440	124	155	18.9	26.4	11.6	19.5	209	247	27.6	49.2
Mountain View city (pt.)	1 172	12.5	354	482	128	161	19.4	29.3	13.2	22.1	204	246	27.1	49.1
Bryan township	116	12.1	–	500	–	100	–	25.0	–	20.0	–	–	–	–
Farris township	124	16.1	–	600	20	342	–	100.0	.9	19.1	–	–	–	–
Flag township	81	17.3	–	200	–	100	–	20.0	–	20.0	–	–	–	–
Franklin township	196	11.7	6	397	–	150	30.1	99.2	–	25.0	–	–	–	–
Harris township	372	12.9	299	601	161	252	11.5	24.0	6.1	15.8	188	298	4.3	50.8
Mountain View city (pt.)	–	–	–	–	–	–	–	–	–	–	–	–	–	–
Jones township	16	25.0	–	–	–	–	–	–	–	–	–	–	–	–
Liberty township	129	13.2	–	–	–	200	–	–	–	25.0	–	250	–	30.0
Locust Grove township	81	14.8	–	400	–	150	–	35.0	–	20.0	–	200	–	–
Marcella township	89	12.4	–	400	–	200	–	25.0	–	30.0	–	–	–	–
Northwest township	196	36.2	308	520	115	199	21.1	26.0	5.6	14.4	238	364	15.3	53.1
Fifty-Six city	76	42.1	505	623	110	229	15.3	29.5	5.2	14.8	238	286	7.7	24.5
Optimus township	90	16.7	–	400	36	189	–	20.0	–	20.0	–	–	–	–
Red River township	63	17.5	–	400	–	100	–	100.0	–	–	–	250	–	20.0
Red Stripe township	133	10.5	–	200	–	150	–	20.0	–	20.0	–	350	–	100.0
Richwoods township	146	14.4	213	484	–	250	5.3	29.5	–	20.0	–	–	–	–
Roasting Ear township	53	20.8	–	300	–	150	–	20.0	–	20.0	–	–	–	–
Smart township	55	14.5	–	400	1	100	–	20.0	.1	25.0	–	–	–	–
Sylamore township	242	17.4	228	672	59	168	3.1	33.6	3.7	16.3	216	293	21.4	90.1
Timbo township	160	14.4	–	300	104	294	–	30.0	1.7	29.4	–	–	–	–
Turkey Creek township	120	16.7	–	400	–	150	–	20.0	–	35.0	–	–	–	–
Union township	234	16.7	259	369	103	384	26.8	70.7	.9	79.1	–	100	–	25.0
Washington township	49	12.2	–	600	–	150	–	20.0	–	20.0	–	–	–	–
Wilson township	71	12.7	–	–	–	150	–	–	–	20.0	–	–	–	–
Union County	20 276	18.4	501	538	179	187	18.2	20.2	13.1	14.5	301	321	26.1	28.8
Boone township	232	13.4	249	1 378	105	189	5.8	68.4	10.9	49.4	–	150	–	20.0
Cornie township	187	8.6	412	784	–	200	3.6	80.4	–	100.0	–	350	–	30.0
El Dorado township	12 890	13.6	509	559	182	195	17.4	20.2	12.6	14.7	303	330	26.0	29.5
El Dorado city	10 269	13.9	478	527	181	195	16.6	19.6	12.9	15.1	297	323	26.4	29.9
Franklin township	1 048	24.7	491	610	149	177	14.8	23.5	10.1	14.2	289	364	25.1	40.6
Calion city	266	45.9	401	571	165	219	17.8	34.9	10.5	16.7	240	372	12.9	38.9
Garner township	158	11.4	–	–	106	281	–	–	4.2	27.7	–	300	–	100.0
Harrison township	342	11.4	–	500	118	230	–	25.0	10.7	45.4	–	350	–	100.0
Henderson township	316	44.3	395	493	159	191	18.9	26.2	10.8	15.9	247	302	12.1	30.5
Junction City city	247	49.4	398	483	149	192	19.6	26.6	11.5	16.7	255	301	12.9	29.5
Jackson township	310	11.3	388	787	46	656	9.5	24.9	2.7	17.3	–	1 000	–	100.0
Johnson township	555	11.4	72	586	136	263	7.6	33.8	5.8	16.4	160	374	5.2	89.9
Lapile township	1 364	37.2	326	393	151	168	18.4	23.7	13.1	16.2	256	281	24.9	42.6
Felsenthal town	201	49.8	98	651	112	205	22.4	68.3	14.9	28.2	183	467	8.8	31.7
Huttig town	348	47.1	352	454	142	178	18.9	24.3	12.1	17.2	146	276	21.4	44.4
Strong city	303	45.5	282	382	166	190	12.1	22.3	11.7	16.4	214	275	26.6	57.1
Norphlet township	746	33.2	486	590	185	228	15.1	23.0	12.1	17.1	330	379	12.0	25.8
Norphlet city	330	47.6	523	616	182	215	15.3	25.2	12.2	17.2	294	457	15.2	29.1
Smackover township	1 249	41.1	438	483	174	190	15.6	20.2	12.1	14.8	277	312	23.4	32.4
Smackover city	955	46.0	429	473	175	191	15.8	20.2	12.6	15.5	287	319	23.9	33.3
Tubal township	143	11.2	–	–	152	249	–	–	.6	34.8	–	–	–	–
Van Buren township	258	12.0	227	578	119	246	1.1	28.6	2.1	33.9	205	297	1.2	94.0
Wesson township	151	12.6	483	865	106	255	16.5	60.9	6.6	74.3	–	–	–	–
Wilmington township	327	11.0	–	600	154	246	–	20.0	1.1	24.1	223	390	4.6	70.2
Van Buren County	7 580	19.1	398	463	155	168	23.7	26.8	11.9	14.3	273	306	22.8	29.6
Archey Valley township	97	16.5	–	–	–	–	–	–	–	–	–	–	–	–

TIPSII [UPF] GPH505 CENSUS90 72583600 05/19/92 1:17 PM MACHINE: C DATA:CENSUS90S*PH5TIPSDA05. 05/06/92 10:49:08 TAPE: NONE FRAME: 309
TSF:CENSUS90*92. 05/06/92 10:50:30 UTF:CENSUS90*93. 05/06/92 10:50:30 META:CENSUS90S*PH5TABLES05. 05/06/92 11:07:49

Table 21. **Percent in Sample and Confidence Bounds for Housing Characteristics: 1990**—Con.

[For definitions of terms and meanings of symbols, see text]

State County County Subdivision Place	Housing units		Median selected monthly owner costs (dollars)				Median selected monthly owner costs as a percentage of household income in 1989				Median gross rent (dollars)		Median gross rent as a percentage of household income in 1989	
			With a mortgage		Not mortgaged		With a mortgage		Not mortgaged		90-percent confidence bounds		90-percent confidence bounds	
			90-percent confidence bounds		90-percent confidence bounds		90-percent confidence bounds		90-percent confidence bounds					
	100-percent count	Percent in sample	Lower	Upper	Lower	Upper	Lower	Upper	Lower	Upper	Lower	Upper	Lower	Upper
Van Buren County—Con.														
Barnett township	231	27.7	308	538	122	174	7.7	43.4	11.2	39.4	204	335	5.9	69.4
Damascus town (pt.)	66	43.9	253	377	154	203	30.4	74.4	10.4	24.2	176	333	6.9	66.1
Bradley township	367	16.9	125	485	87	180	20.3	26.9	7.4	19.5	247	388	6.7	69.6
Cadron township	70	17.1	–	–	–	150	–	–	–	30.0	–	300	–	35.0
Cargile township	163	12.3	203	399	–	200	.3	29.9	–	20.0	–	–	–	–
Choctaw township	555	13.7	438	671	158	202	20.1	33.7	8.5	18.3	209	286	8.1	27.9
Clinton city (pt.)	65	13.8	–	900	160	231	–	30.0	2.6	17.4	–	–	–	–
Craig township	255	16.5	343	531	116	198	6.9	34.1	7.6	29.8	–	150	–	100.0
Culpepper township	238	15.5	412	690	49	226	2.4	34.5	4.9	72.9	218	278	8.8	76.7
Davis township	484	15.9	180	597	116	236	9.0	72.6	5.0	17.4	252	463	23.6	65.4
Griggs township	1 472	29.3	351	393	144	172	21.4	24.7	12.4	16.4	232	262	26.6	32.3
Clinton city (pt.)	929	36.2	357	416	146	172	23.0	26.5	12.2	16.1	232	257	27.3	32.3
Hartsugg township	71	16.9	–	600	–	150	–	30.0	–	20.0	–	–	–	–
Holley township	171	15.8	–	300	–	150	–	20.0	–	20.0	–	200	–	100.0
Indian Rock township	1 259	12.2	504	628	168	191	25.0	33.0	8.3	13.2	382	602	9.8	31.0
Fairfield Bay CDP (pt.)	1 259	12.2	504	628	168	191	25.0	33.0	8.3	13.2	382	602	9.8	31.0
Liberty township	89	13.5	–	–	–	200	–	–	–	20.0	–	–	–	–
Linn Creek township	193	16.1	26	493	102	195	20.6	34.4	.9	34.5	–	300	–	20.0
Mountain township	91	17.6	–	–	105	145	–	–	.2	99.1	–	–	–	–
Red River township	541	12.2	416	732	123	181	25.8	55.7	9.0	19.7	218	393	2.9	81.1
Fairfield Bay CDP (pt.)	428	12.1	446	750	118	192	25.0	35.0	8.1	21.8	218	393	2.9	81.2
Union township	694	29.8	362	506	120	149	24.2	33.7	9.4	15.8	326	407	19.0	55.8
Fairfield Bay CDP (pt.)	124	12.9	306	793	108	184	20.3	95.4	2.2	17.8	330	491	4.4	60.5
Shirley town	169	47.9	359	464	119	155	23.3	34.1	12.5	21.0	225	309	11.0	46.2
Washington township	327	14.7	300	388	51	206	11.6	35.1	5.3	43.3	–	300	–	25.0
Wheeler township	212	16.5	3	399	–	100	–	20.0	–	100.0	3	250	.4	25.0
Washington County	47 349	18.8	548	564	164	170	19.1	20.3	11.9	13.0	348	356	25.2	26.4
District No. 1 township	3 922	26.9	543	587	170	188	17.2	20.2	10.5	13.3	364	384	21.6	24.5
Elm Springs town	351	39.3	474	590	135	166	18.7	24.9	11.4	17.6	247	335	21.7	31.6
Fayetteville city (pt.)	50	38.0	–	–	–	300	–	–	–	20.0	323	349	21.7	41.5
Johnson city	257	45.1	396	476	92	147	14.9	25.4	7.1	12.9	283	323	20.2	27.6
Springdale city (pt.)	1 995	22.8	550	610	180	210	16.2	20.2	9.7	14.1	387	414	20.7	24.6
Tontitown town	187	41.7	442	507	186	227	11.1	22.5	6.9	13.1	347	485	9.7	36.6
District No. 2 township	3 869	14.7	500	558	160	176	17.2	21.1	10.2	13.2	355	383	21.2	24.1
Springdale city (pt.)	3 869	14.7	500	558	160	176	17.2	21.1	10.2	13.2	355	383	21.2	24.1
District No. 3 township	3 214	15.2	520	583	154	176	17.0	20.9	10.1	13.8	341	377	21.7	24.2
Springdale city (pt.)	3 214	15.2	520	583	154	176	17.0	20.9	10.1	13.8	341	377	21.7	24.2
District No. 4 township	3 535	14.1	475	551	138	163	20.0	23.0	11.2	15.4	333	366	23.4	26.6
Fayetteville city (pt.)	–	–	–	–	–	–	–	–	–	–	–	–	–	–
Springdale city (pt.)	2 571	13.5	446	526	132	157	19.2	23.2	10.9	16.2	325	365	23.3	26.7
District No. 5 township	2 596	18.3	508	619	154	185	16.2	21.6	9.2	14.0	356	378	24.9	31.1
Farmington city (pt.)	8	37.5	–	800	–	250	–	25.0	–	20.0	–	–	–	–
Fayetteville city (pt.)	2 281	16.4	487	621	160	196	15.6	21.9	8.6	14.2	356	379	25.0	32.4
District No. 6 township	5 352	12.9	549	595	152	184	19.4	22.8	9.0	14.7	344	363	26.5	29.8
Fayetteville city (pt.)	4 416	12.5	548	604	164	196	18.2	23.2	8.7	15.9	345	365	27.0	30.9
District No. 7 township	3 248	12.4	481	587	165	241	14.6	23.1	9.2	16.2	283	304	29.5	39.8
Fayetteville city (pt.)	3 248	12.4	481	587	165	241	14.6	23.1	9.2	16.2	283	304	29.5	39.8
District No. 8 township	5 160	13.0	678	749	183	202	16.2	19.6	10.1	13.8	416	457	24.5	29.6
Fayetteville city (pt.)	5 157	13.0	676	748	183	202	16.2	19.6	10.1	13.8	416	457	24.5	29.6
Springdale city (pt.)	3	33.3	806	894	–	–	1.2	18.8	–	–	–	–	–	–
District No. 9 township	3 392	18.3	472	536	139	157	21.4	26.7	11.4	15.1	317	343	24.9	28.3
Elkins city	288	43.8	487	574	155	177	20.0	29.0	10.2	15.4	338	390	13.1	22.7
Fayetteville city (pt.)	2 492	15.0	454	545	133	152	19.9	27.1	11.1	16.2	311	342	25.2	28.9
District No. 10 township	3 288	24.3	381	440	132	154	17.1	22.4	14.0	18.8	271	303	21.3	30.9
Lincoln city	677	44.6	380	433	151	168	17.7	22.6	14.9	19.5	284	310	29.3	43.9
District No. 11 township	3 267	29.8	476	512	145	160	19.8	22.0	11.9	14.7	329	354	22.1	24.1
Farmington city (pt.)	529	46.1	437	470	147	167	20.1	22.8	11.8	16.5	270	327	22.7	26.0
Fayetteville city (pt.)	169	14.2	503	763	–	350	7.8	29.0	–	20.0	318	377	15.4	31.4
Prairie Grove city	773	47.7	462	517	148	167	20.9	23.4	12.6	15.7	329	354	22.6	27.9
District No. 12 township	3 194	31.7	427	468	138	154	18.4	21.6	10.4	13.1	334	368	17.9	23.3
Fayetteville city (pt.)	64	31.3	248	552	206	288	4.8	24.4	2.6	17.4	–	650	–	25.0
Greenland town	318	46.5	467	558	144	168	15.3	25.4	10.5	15.6	366	427	16.3	23.9
West Fork city	612	45.8	413	459	144	163	18.2	22.0	10.6	14.6	354	389	24.2	39.6
Winslow city	147	46.3	365	483	141	191	14.4	28.0	8.5	15.8	258	467	13.2	73.2
District No. 13 township	3 312	20.2	609	677	178	197	16.1	19.8	10.5	13.8	356	429	21.3	24.5
Fayetteville city (pt.)	958	14.5	678	849	194	262	13.8	19.9	8.1	15.1	537	693	15.6	24.9
Goshen town	226	47.8	514	568	116	162	17.2	22.6	9.6	17.9	326	421	21.7	46.6
Springdale city (pt.)	17	5.9	–	800	–	–	–	25.0	–	–	–	–	–	–
White County	21 658	20.7	491	516	167	175	19.9	21.3	13.3	14.7	294	308	26.6	28.9
Albion township	104	21.2	455	576	119	196	8.6	57.9	1.5	23.7	162	291	3.7	84.7
Antioch township	150	17.3	328	975	–	150	3.3	33.8	–	35.0	–	–	–	–
Bald Knob township	1 665	16.2	413	494	151	180	21.0	27.9	13.1	20.8	254	305	22.4	29.7
Bald Knob city	1 143	16.0	418	507	153	183	22.1	28.8	11.9	19.9	240	305	21.4	29.5
Big Creek township	558	41.0	380	449	128	149	21.8	27.4	10.8	15.2	214	268	25.3	30.0
Pangburn city	306	49.0	368	446	135	158	19.4	30.4	11.7	16.7	225	300	20.2	28.6
Cadron township	118	15.3	–	1 250	–	801	–	20.0	–	30.0	–	700	–	25.0
Cane township	319	16.0	329	449	67	216	5.3	24.3	5.0	56.4	223	427	4.7	69.6
Chrisp township	208	15.4	397	803	–	250	22.6	29.8	–	20.0	–	350	–	30.0
Clay township	183	16.4	–	–	58	247	–	–	2.1	17.9	–	–	–	–
Cleveland township	25	8.0	–	–	–	–	–	–	–	–	–	–	–	–
Coffey township	217	16.1	325	564	38	143	3.9	59.3	4.0	16.0	–	300	–	20.0
Coldwell township	158	15.2	–	400	–	150	–	20.0	–	35.0	–	300	–	100.0
Crosby township	88	17.0	210	474	–	150	2.0	23.7	–	20.0	–	650	–	100.0
Cypert township	139	14.4	–	600	102	247	–	20.0	.5	19.5	261	342	1.7	95.1
Denmark township	195	16.4	–	600	19	168	–	20.0	2.9	32.4	216	290	21.6	29.0
Des Arc township	183	16.9	257	1 109	111	185	22.4	81.6	3.2	60.0	138	355	26.9	41.9
Dogwood township	254	33.1	224	414	131	176	9.5	24.3	10.6	17.9	139	234	12.5	27.7
Griffithville town	106	48.1	213	287	156	194	11.4	33.0	9.8	18.7	126	213	10.5	23.5
El Paso township	206	16.0	434	619	110	285	6.7	31.9	3.1	31.9	206	344	2.2	92.7
Francure township	137	38.0	161	434	65	124	5.8	18.8	7.5	14.6	–	250	–	100.0
Georgetown town	66	40.9	–	300	60	130	–	20.0	6.0	14.0	–	250	–	100.0
Garner township	167	31.7	218	487	158	184	10.1	23.2	10.3	42.6	148	387	5.9	15.7
Garner town	81	42.0	213	415	148	181	16.9	23.3	7.7	17.3	–	350	–	20.0
Gravel Hill township	73	17.8	–	700	–	–	–	20.0	–	–	–	300	–	100.0

TIPSII [UPF] GPH505 CENSUS90 72583600 05/19/92 1:17 PM MACHINE: C DATA:CENSUS90S*PH5TIPSDA05. 05/06/92 10:49:08 TAPE: NONE FRAME: 310
TSF:CENSUS90*92. 05/06/92 10:50:30 UTF:CENSUS90*93. 05/06/92 10:50:30 META:CENSUS90S*PH5TABLES05. 05/06/92 11:07:49

Table 21. **Percent in Sample and Confidence Bounds for Housing Characteristics: 1990**—Con.

[For definitions of terms and meanings of symbols, see text]

State County County Subdivision Place	Housing units		Median selected monthly owner costs (dollars)				Median selected monthly owner costs as a percentage of household income in 1989				Median gross rent (dollars)		Median gross rent as a percentage of household income in 1989	
			With a mortgage		Not mortgaged		With a mortgage		Not mortgaged		90-percent confidence bounds		90-percent confidence bounds	
			90-percent confidence bounds		90-percent confidence bounds		90-percent confidence bounds		90-percent confidence bounds					
	100-percent count	Percent in sample	Lower	Upper	Lower	Upper	Lower	Upper	Lower	Upper	Lower	Upper	Lower	Upper
White County—Con.														
Gray township	6 403	15.1	519	563	175	189	19.4	22.1	12.0	15.0	302	328	26.1	30.8
Kensett city (pt.)	25	44.0	–	400	102	148	–	20.0	.7	19.3	168	632	1.4	34.6
Searcy city (pt.)	5 115	15.5	507	558	175	190	19.2	22.5	12.1	15.5	302	328	26.4	31.4
Gum Springs township	861	14.8	648	769	177	227	14.9	21.4	8.8	15.9	252	367	21.0	29.6
Searcy city (pt.)	450	15.3	748	972	183	258	10.8	19.2	7.9	16.1	243	347	19.8	30.2
Guthrie township	266	15.8	362	555	108	217	12.4	68.6	3.7	32.9	–	400	–	100.0
Harrison township	1 875	29.7	449	507	174	197	20.8	23.8	12.5	16.2	294	331	20.7	26.7
Judsonia city (pt.)	763	45.2	410	455	162	184	17.3	21.4	13.0	16.7	271	311	23.7	31.2
Hartsell township	221	16.7	–	300	96	183	–	20.0	5.1	20.2	154	295	1.5	29.5
Higginson township	347	33.1	408	496	139	188	11.3	20.3	10.6	18.3	277	329	15.6	44.2
Higginson town	112	50.0	308	435	129	172	16.1	47.5	9.9	18.0	268	343	13.7	45.4
Searcy city (pt.)	1	100.0	–	–	225	225	–	–	67.5	67.5	–	–	–	–
Jackson township	144	16.0	–	400	–	350	–	20.0	–	20.0	–	300	–	100.0
Jefferson township	108	14.8	–	800	–	200	–	100.0	–	20.0	–	–	–	–
Joy township	148	15.5	243	557	–	100	3.1	33.1	–	20.0	–	350	–	20.0
Kensett township	900	41.7	395	446	154	175	20.0	22.8	12.5	16.4	255	289	20.4	25.7
Kensett city (pt.)	728	44.6	373	417	152	172	20.3	23.5	12.8	16.6	256	290	21.5	30.5
Searcy city (pt.)	6	50.0	803	897	204	246	.5	19.5	3.5	24.1	–	–	–	–
Kentucky township	366	26.5	317	635	163	222	4.3	17.9	8.4	17.5	131	419	4.2	79.6
Rose Bud town	76	46.1	338	471	127	219	4.6	22.1	8.5	17.5	269	413	7.4	75.9
Liberty township	743	36.5	356	480	137	161	18.7	27.2	13.1	17.7	236	287	22.1	29.2
Bradford city	423	46.1	383	472	135	153	17.8	26.8	14.1	19.1	236	285	22.1	29.7
McRae township	493	35.3	359	502	130	156	19.1	28.0	15.4	22.0	234	277	28.2	52.1
McRae city	309	46.0	402	540	129	159	15.4	23.1	13.6	20.5	230	274	24.7	35.3
Marion township	173	37.0	293	370	155	191	11.7	26.4	9.4	16.8	264	352	9.7	37.0
Letona town	101	48.5	300	353	122	165	10.0	22.4	10.3	18.2	269	333	13.4	29.3
Marshall township	143	16.1	–	500	–	250	–	100.0	–	30.0	–	200	–	20.0
Mount Pisgah township	37	13.5	–	–	–	200	–	–	–	20.0	–	–	–	–
Red River township	189	31.7	309	397	66	217	7.6	19.6	7.2	19.8	267	319	13.1	40.3
Judsonia city (pt.)	–	–	–	–	–	–	–	–	–	–	–	–	–	–
West Point town	61	47.5	243	366	94	228	8.6	60.9	7.5	26.2	230	320	10.0	23.7
Royal township	152	17.1	353	705	–	300	6.3	48.5	–	100.0	260	340	41.2	93.8
Russell township	275	33.1	266	391	98	169	5.5	14.5	7.6	16.9	141	282	22.3	34.6
Russell town	76	46.1	255	485	94	141	4.1	15.9	8.6	31.0	288	364	20.0	34.9
Union township	2 289	11.8	461	545	159	191	16.0	22.3	11.4	17.8	318	386	28.6	42.4
Beebe city	1 799	12.0	439	532	154	188	16.2	22.8	12.1	19.5	319	386	28.7	42.3
Velvet Ridge township	276	14.9	337	717	102	166	11.2	33.6	5.5	17.2	153	430	5.0	48.8
Walker township	102	11.8	–	400	–	200	–	20.0	–	20.0	–	250	–	30.0
Woodruff County	4 169	28.0	367	408	168	184	20.9	24.1	13.9	16.4	224	249	25.9	31.1
Augusta township	1 479	15.2	347	431	141	183	16.2	24.8	11.3	17.9	193	246	23.6	34.9
Augusta city	1 162	15.1	350	428	132	171	17.1	31.3	11.6	19.4	184	235	25.3	41.4
Patterson town (pt.)	–	–	–	–	–	–	–	–	–	–	–	–	–	–
Barnes township	89	22.5	322	878	–	250	4.3	96.0	–	25.0	258	439	3.7	88.1
McCrory city (pt.)	1	–	–	–	–	–	–	–	–	–	–	–	–	–
Cache township	82	12.2	–	500	59	224	–	30.0	10.3	27.0	–	–	–	–
Caney township	183	27.9	–	300	161	258	–	20.0	10.0	33.8	208	390	20.6	56.0
Hunter town	79	48.1	215	285	170	228	3.0	17.0	12.3	28.9	198	418	19.4	74.8
Cotton Plant township	636	43.9	253	349	161	191	32.2	57.7	14.8	19.1	203	232	31.1	34.5
Cotton Plant city	559	47.2	256	345	155	182	32.6	56.8	15.7	20.4	189	218	29.5	39.4
Dent township	132	10.6	–	400	112	288	–	20.0	4.9	84.1	–	300	–	20.0
De View township	1 187	43.9	396	442	182	201	20.6	23.7	11.8	14.7	234	270	25.6	30.8
McCrory city (pt.)	810	47.2	416	458	188	207	19.5	23.2	11.1	14.2	228	269	26.0	30.7
Patterson town (pt.)	212	45.3	247	309	138	184	21.9	40.8	16.4	30.7	236	307	17.3	53.1
Franks township	78	12.8	–	500	–	–	–	25.0	–	–	–	–	–	–
Freeman township	33	9.1	–	300	–	–	–	100.0	–	–	–	–	–	–
Garden township	24	16.7	–	–	–	–	–	–	–	–	–	–	–	–
Point township	82	12.2	–	400	14	291	–	25.0	1.0	34.1	–	–	–	–
Pumpkin Bend township	119	11.8	–	–	101	182	–	–	5.5	25.9	267	435	3.2	78.0
White River township	45	15.6	–	–	187	334	–	–	3.2	16.8	–	450	–	100.0
Yell County	7 868	24.0	436	469	148	162	20.4	22.3	12.4	14.6	268	292	22.8	25.8
Bluffton township	116	17.2	–	600	1	100	–	100.0	–	20.0	–	–	–	–
Briggsville township	85	16.5	–	700	–	200	–	20.0	–	30.0	–	450	–	20.0
Centerville township	408	10.8	289	529	113	218	22.5	32.8	7.3	28.5	–	350	–	25.0
Compton township	61	16.4	–	400	–	250	–	25.0	–	20.0	–	–	–	–
Crawford township	24	16.7	–	–	–	–	–	–	–	–	–	–	–	–
Danville township	900	45.6	452	495	157	176	17.4	21.8	12.1	15.3	274	304	21.1	24.8
Belleville city (pt.)	4	50.0	–	–	–	–	–	–	–	–	–	–	–	–
Corinth town (pt.)	23	43.5	–	–	–	–	–	–	–	–	–	250	–	20.0
Danville city (pt.)	733	45.8	459	509	163	182	17.7	22.1	11.6	14.9	274	305	21.6	25.3
Dardanelle township	2 564	14.7	437	496	152	184	18.8	23.0	10.7	15.7	279	321	22.9	29.0
Dardanelle city	1 662	15.5	381	453	146	187	18.8	24.9	10.3	16.0	278	322	23.3	29.6
Dutch Creek township	43	16.3	–	1 500	–	200	–	25.0	–	–	–	–	–	–
Ferguson township	433	33.5	332	471	119	165	14.3	25.7	10.4	19.1	228	334	15.1	30.1
Belleville city (pt.)	178	48.9	338	484	136	183	13.3	24.4	9.5	18.1	276	344	13.1	22.9
Galla Rock township	109	11.9	–	500	50	232	–	25.0	2.3	17.7	–	–	–	–
Gilkey township	89	15.7	5	698	–	250	20.0	25.0	–	20.0	–	–	–	–
Danville city (pt.)	–	–	–	–	–	–	–	–	–	–	–	–	–	–
Gravelly Hill township	92	14.1	–	300	–	200	–	20.0	–	100.0	–	–	–	–
Herring township	75	33.3	228	553	151	199	8.0	22.7	36.6	98.4	–	–	–	–
Ions Creek township	51	13.7	–	200	–	200	–	20.0	–	20.0	–	–	–	–
Lamar township	574	34.5	360	454	145	177	21.4	38.1	11.1	17.3	244	343	19.9	34.0
Plainview city	309	46.6	348	424	152	179	17.6	30.3	12.7	18.5	301	360	23.6	39.6
Magazine township	317	12.3	413	549	104	146	4.3	17.8	2.2	33.7	178	324	5.4	26.9
Mason township	110	24.5	422	595	101	191	1.1	28.9	.4	24.1	–	350	–	100.0
Mountain township	70	14.3	–	600	–	–	–	35.0	–	–	–	100	–	20.0
Prairie township	137	10.2	603	1 990	–	–	20.2	98.7	–	–	250	350	20.0	30.0
Reed Keathly township	38	18.4	–	–	–	–	–	–	–	–	–	–	–	–
Corinth town (pt.)	–	–	–	–	–	–	–	–	–	–	–	–	–	–
Richland township	83	15.7	–	–	–	150	–	–	–	25.0	–	200	–	20.0
Riley township	346	31.8	244	368	116	142	19.2	30.6	9.7	16.3	240	295	10.7	19.3
Havana city	159	47.8	264	409	117	137	17.2	29.2	12.3	19.7	237	324	18.8	28.6
Rover township	139	16.5	–	700	41	230	–	25.0	4.2	54.7	172	324	8.8	89.9
Sulphur Springs township	128	10.9	–	200	–	150	–	20.0	–	20.0	–	300	–	35.0
Ward township	695	44.6	354	415	140	165	16.3	22.0	10.6	14.7	169	217	24.3	27.9
Ola city	512	46.3	364	456	144	168	16.4	22.4	10.9	15.3	166	213	25.0	28.2
Waveland township	156	12.2	–	–	–	150	–	–	–	–	–	–	–	–

TIPSII [UPF] GPH505 CENSUS90 72583600 05/19/92 1:17 PM MACHINE: C DATA:CENSUS90S*PH5TIPSDA05. 05/06/92 10:49:08 TAPE: NONE FRAME: 311
TSF:CENSUS90*92. 05/06/92 10:50:30 UTF:CENSUS90*93. 05/06/92 10:50:30 META:CENSUS90S*PH5TABLES05. 05/06/92 11:07:49

Table 21. **Percent in Sample and Confidence Bounds for Housing Characteristics: 1990**—Con.

[For definitions of terms and meanings of symbols, see text]

State County County Subdivision Place	Housing units		Median selected monthly owner costs (dollars)				Median selected monthly owner costs as a percentage of household income in 1989				Median gross rent (dollars)		Median gross rent as a percentage of household income in 1989	
			With a mortgage		Not mortgaged		With a mortgage		Not mortgaged		90-percent confidence bounds		90-percent confidence bounds	
			90-percent confidence bounds		90-percent confidence bounds		90-percent confidence bounds		90-percent confidence bounds					
	100-percent count	Percent in sample	Lower	Upper	Lower	Upper	Lower	Upper	Lower	Upper	Lower	Upper	Lower	Upper
Yell County—Con.														
Wilson township	25	12.0	–	–	–	350	–	–	–	20.0	–	–	–	–

TIPSII [UPF] GPH505 CENSUS90 72583600 05/19/92 1:17 PM MACHINE: C DATA:CENSUS90S*PH5TIPSDA05. 05/06/92 10:49:08 TAPE: NONE FRAME: 312
TSF:CENSUS90*92. 05/06/92 10:50:30 UTF:CENSUS90*93. 05/06/92 10:50:30 META:CENSUS90S*PH5TABLES05. 05/06/92 11:07:49

Table 22. **Percent in Sample and Confidence Bounds for Housing Characteristics: 1990**

[For definitions of terms and meanings of symbols, see text]

State County Place and [In Selected States] County Subdivision	Housing units		Median selected monthly owner costs (dollars)				Median selected monthly owner costs as a percentage of household income in 1989				Median gross rent (dollars)		Median gross rent as a percentage of household income in 1989	
			With a mortgage		Not mortgaged		With a mortgage		Not mortgaged		90-percent confidence bounds		90-percent confidence bounds	
			90-percent confidence bounds		90-percent confidence bounds		90-percent confidence bounds		90-percent confidence bounds					
	100-percent count	Percent in sample	Lower	Upper	Lower	Upper	Lower	Upper	Lower	Upper	Lower	Upper	Lower	Upper
The State	**1 000 667**	**18.0**	**512**	**516**	**172**	**173**	**19.9**	**20.1**	**13.3**	**13.5**	**327**	**329**	**26.3**	**26.6**
COUNTY														
Arkansas County	9 575	17.4	463	501	181	194	19.7	21.9	13.0	15.2	282	304	25.1	28.0
Ashley County	9 820	18.8	478	517	160	173	17.9	20.5	12.9	14.9	277	304	24.3	27.7
Baxter County	15 549	20.1	451	478	171	177	21.3	22.9	11.7	13.0	331	355	26.8	29.1
Benton County	41 444	18.7	540	558	172	177	18.9	20.1	11.3	12.2	362	377	23.4	24.5
Boone County	12 380	19.4	462	489	155	167	20.5	22.3	12.1	13.8	317	337	25.0	28.7
Bradley County	5 092	17.8	402	450	155	171	17.0	21.1	12.0	14.7	205	230	22.7	28.3
Calhoun County	2 437	27.6	389	463	148	172	14.8	18.6	12.6	16.3	271	307	17.3	22.5
Carroll County	8 740	21.3	445	485	167	178	22.0	24.7	11.6	13.7	292	311	23.0	25.3
Chicot County	6 191	14.0	377	447	188	206	22.5	28.9	16.0	19.4	253	280	29.1	34.7
Clark County	8 807	19.9	430	472	162	174	16.0	18.9	12.6	14.5	262	287	26.4	30.0
Clay County	8 362	24.4	331	355	137	144	18.8	21.1	13.3	15.0	227	243	21.5	24.0
Cleburne County	10 802	17.4	456	491	161	177	23.4	26.4	11.1	13.3	296	343	24.5	28.3
Cleveland County	3 322	23.8	400	462	155	175	16.4	21.5	12.7	16.1	213	261	22.7	31.3
Columbia County	10 690	17.5	464	507	164	175	19.8	22.3	13.4	15.4	272	292	27.1	29.4
Conway County	8 009	19.1	436	469	165	179	18.0	21.0	12.5	14.7	279	313	25.3	29.7
Craighead County	28 434	17.7	510	532	166	173	18.6	20.1	12.4	13.7	330	341	25.8	27.8
Crawford County	16 711	16.9	478	503	139	148	20.2	21.9	11.9	13.6	289	307	24.2	26.6
Crittenden County	18 875	15.5	525	550	177	188	20.0	21.4	13.5	15.7	328	347	27.5	29.7
Cross County	7 254	20.1	472	518	177	193	19.3	22.3	13.3	15.8	287	309	24.7	29.3
Dallas County	4 049	17.9	410	472	145	166	17.8	21.8	11.8	14.8	246	284	24.9	32.7
Desha County	6 706	19.3	433	478	174	192	18.4	22.3	13.6	16.2	236	266	32.2	39.4
Drew County	7 159	17.8	459	515	164	180	16.9	20.4	12.5	15.1	272	290	25.6	31.6
Faulkner County	23 397	18.6	565	586	170	180	20.1	21.1	12.3	13.8	343	357	26.3	28.4
Franklin County	6 228	21.4	406	449	136	148	21.5	24.0	11.5	13.8	259	277	21.5	25.6
Fulton County	4 839	25.1	360	395	143	157	20.6	24.7	12.2	14.9	234	260	26.2	31.8
Garland County	37 966	13.8	510	536	176	184	20.4	22.0	12.7	13.9	317	336	27.3	29.4
Grant County	5 540	20.8	488	537	162	178	15.8	18.8	12.5	15.3	293	335	22.2	26.9
Greene County	13 216	17.7	414	437	139	147	16.9	19.1	11.5	13.1	266	281	23.9	26.6
Hempstead County	9 690	17.1	399	444	146	161	18.7	21.7	12.8	15.1	276	300	26.0	30.7
Hot Spring County	11 378	16.5	437	474	156	168	19.5	22.2	12.4	14.4	283	309	23.6	26.7
Howard County	5 600	20.7	418	472	138	150	17.3	20.8	12.0	14.5	255	284	19.4	24.0
Independence County	12 838	18.3	448	474	156	166	18.0	20.3	12.6	14.5	290	310	22.4	25.1
Izard County	5 535	37.9	388	419	165	173	21.5	23.6	12.1	13.6	239	260	24.1	27.2
Jackson County	8 086	25.0	421	446	163	174	19.4	21.7	13.0	14.8	261	280	26.4	28.7
Jefferson County	33 311	16.3	501	524	186	193	16.3	17.7	14.4	15.7	330	344	27.1	29.1
Johnson County	7 984	21.8	398	434	135	145	17.0	20.0	11.6	13.5	258	276	23.2	26.5
Lafayette County	4 523	21.8	377	436	151	168	18.6	22.8	13.2	16.0	245	280	25.5	34.9
Lawrence County	7 692	22.9	331	356	146	157	19.4	22.4	13.0	15.1	259	277	26.6	30.2
Lee County	5 085	18.2	359	406	163	182	18.9	25.8	14.1	17.5	203	258	34.7	46.5
Lincoln County	4 295	29.5	404	447	157	175	16.8	20.7	14.0	16.5	229	273	24.4	28.7
Little River County	6 171	19.0	442	493	152	166	15.0	18.4	11.6	14.1	270	307	23.9	28.5
Logan County	8 539	20.7	365	388	132	141	18.0	20.9	12.1	14.1	247	265	24.1	30.1
Lonoke County	15 009	18.1	554	585	189	203	21.4	22.9	12.8	14.8	328	352	24.8	27.1
Madison County	5 182	21.2	361	418	124	140	19.6	23.3	11.3	14.5	249	281	22.0	27.5
Marion County	6 139	26.8	423	466	158	171	21.8	24.4	12.1	14.2	273	300	28.0	32.1
Miller County	16 172	14.1	489	531	163	174	16.2	18.7	13.1	15.1	319	337	24.8	27.9
Mississippi County	22 232	20.2	474	499	178	187	20.0	21.3	14.4	16.0	309	322	25.4	26.9
Monroe County	5 063	21.7	397	449	155	170	19.9	26.0	14.1	16.9	228	263	28.1	31.6
Montgomery County	4 269	24.2	381	444	143	162	22.0	25.4	12.0	15.1	233	271	24.0	32.8
Nevada County	4 287	19.6	385	448	147	169	17.3	22.1	11.7	14.7	224	265	21.8	27.0
Newton County	3 439	18.3	301	355	116	144	14.3	21.8	11.0	15.7	170	232	18.8	30.6
Ouachita County	13 204	16.7	484	522	168	178	16.5	18.9	13.0	14.8	275	297	25.0	27.8
Perry County	3 702	27.1	385	425	136	153	22.0	24.9	12.0	14.6	233	267	20.0	26.0
Phillips County	11 094	17.2	415	457	164	181	17.1	20.1	14.9	17.4	244	262	32.6	36.4
Pike County	4 550	29.6	406	450	140	155	20.2	23.8	12.2	14.4	232	255	22.7	26.8
Poinsett County	10 271	23.3	406	433	162	174	18.5	20.7	13.0	14.8	221	246	26.6	28.6
Polk County	7 732	20.2	401	447	127	136	21.6	24.6	12.0	14.2	243	265	23.9	27.5
Pope County	18 430	17.8	516	544	162	172	20.3	21.5	12.5	14.2	319	337	24.3	26.4
Prairie County	4 340	32.6	397	438	173	189	17.8	21.3	14.6	17.2	237	260	22.1	24.7
Pulaski County	151 538	12.6	624	639	208	213	19.2	19.9	12.7	13.5	399	406	26.0	26.7
Randolph County	7 343	16.7	355	385	134	146	16.7	20.0	11.9	14.6	249	274	24.5	27.6
St. Francis County	10 958	21.2	445	476	172	185	21.4	23.4	16.1	18.5	259	281	30.8	34.4
Saline County	24 602	15.9	568	593	188	196	17.8	19.4	11.8	13.2	364	382	23.3	25.6
Scott County	4 485	17.1	363	415	119	136	21.6	24.7	11.5	14.9	225	257	21.3	25.0
Searcy County	3 739	26.2	293	353	125	140	16.5	22.2	12.6	15.7	217	251	28.3	33.9
Sebastian County	43 621	15.4	517	537	162	169	17.6	18.8	11.9	12.9	311	321	23.1	24.3
Sevier County	5 880	21.6	393	437	130	143	17.2	20.8	11.8	14.3	250	278	21.6	24.8
Sharp County	7 617	22.9	377	407	161	171	20.6	23.4	12.7	14.6	269	295	23.9	27.9
Stone County	4 548	14.7	347	395	128	148	21.1	25.2	11.2	15.2	221	257	27.2	43.9
Union County	20 276	18.4	501	538	179	187	18.2	20.2	13.1	14.5	301	321	26.1	28.8
Van Buren County	7 580	19.1	398	463	155	168	23.7	26.8	11.9	14.3	273	306	22.8	29.6
Washington County	47 349	18.8	548	564	164	170	19.1	20.3	11.9	13.0	348	356	25.2	26.4
White County	21 658	20.7	491	516	167	175	19.9	21.3	13.3	14.7	294	308	26.6	28.9
Woodruff County	4 169	28.0	367	408	168	184	20.9	24.1	13.9	16.4	224	249	25.9	31.1
Yell County	7 868	24.0	436	469	148	162	20.4	22.3	12.4	14.6	268	292	22.8	25.8
PLACE AND COUNTY SUBDIVISION														
Adona town, Perry County	67	43.3	328	492	128	199	22.3	31.6	6.9	32.2	207	290	3.9	24.3
Alexander town, Pulaski County	90	45.6	247	326	145	223	25.2	34.5	8.0	16.7	145	420	25.8	66.2
Alicia town, Lawrence County	68	48.5	225	428	129	169	20.7	27.5	7.0	15.0	131	269	23.1	72.7
Allport town, Lonoke County	59	44.1	489	683	103	147	22.4	63.7	11.1	26.7	154	296	1.5	29.6
Alma city, Crawford County	1 221	11.4	403	527	140	179	12.6	21.7	10.5	20.2	280	325	21.6	31.1
Almyra town, Arkansas County	125	42.4	436	748	160	243	10.1	31.1	9.9	16.9	268	358	7.6	23.3
Alpena town, Boone County	137	49.6	278	544	125	145	15.6	23.0	11.8	18.2	246	287	24.0	47.3
Altheimer city, Jefferson County	346	44.2	282	355	150	181	26.9	40.1	12.3	17.5	214	265	26.7	33.7
Altus city, Franklin County	209	45.0	339	452	120	148	12.1	23.1	10.4	16.4	209	338	23.7	56.2
Amagon town, Jackson County	55	50.9	301	549	86	160	4.1	19.9	7.5	16.3	117	283	3.4	16.6

TIPSII [UPF] GPH505 CENSUS90 72583600 05/19/92 1:17 PM MACHINE: C DATA:CENSUS90S*PH5TIPSDA05. 05/06/92 10:49:08 TAPE: NONE FRAME: 313
TSF:CENSUS90*92. 05/06/92 10:50:30 UTF:CENSUS90*93. 05/06/92 10:50:30 META:CENSUS90S*PH5TABLES05. 05/06/92 11:07:49

Table 22. **Percent in Sample and Confidence Bounds for Housing Characteristics: 1990**—Con.

[For definitions of terms and meanings of symbols, see text]

State County Place and [In Selected States] County Subdivision	Housing units		Median selected monthly owner costs (dollars)				Median selected monthly owner costs as a percentage of household income in 1989				Median gross rent (dollars)		Median gross rent as a percentage of household income in 1989	
			With a mortgage		Not mortgaged		With a mortgage		Not mortgaged		90-percent confidence bounds		90-percent confidence bounds	
			90-percent confidence bounds		90-percent confidence bounds		90-percent confidence bounds		90-percent confidence bounds					
	100-percent count	Percent in sample	Lower	Upper	Lower	Upper	Lower	Upper	Lower	Upper	Lower	Upper	Lower	Upper
PLACE AND COUNTY SUBDIVISION—Con.														
Amity city, Clark County	256	43.8	363	504	135	172	9.1	18.9	13.7	23.4	182	287	28.1	39.4
Antoine town, Pike County	71	47.9	285	515	96	145	9.7	31.5	6.8	15.6	2	250	–	25.0
Arkadelphia city, Clark County	3 742	13.1	447	535	171	192	16.2	21.7	11.0	14.7	254	295	25.2	30.8
Arkansas City city, Desha County	236	48.3	288	445	107	137	14.2	32.6	18.0	24.1	184	237	18.4	53.4
Ashdown city, Little River County	2 049	11.8	431	539	159	187	14.6	22.5	11.0	16.6	272	336	22.4	29.3
Ash Flat city, Sharp County	275	48.4	347	405	133	160	24.6	30.7	13.9	21.2	162	241	25.6	29.8
Atkins city, Pope County	1 176	15.9	424	512	162	185	20.9	26.2	11.6	18.0	284	373	22.5	28.8
Aubrey town, Lee County	91	48.4	223	1 135	174	214	9.2	70.2	13.8	22.1	216	534	44.5	83.3
Augusta city, Woodruff County	1 162	15.1	350	428	132	171	17.1	31.3	11.6	19.4	184	235	25.3	41.4
Austin town, Lonoke County	90	47.8	285	472	113	157	11.4	24.3	18.7	52.6	274	339	19.8	40.4
Avoca town, Benton County	104	46.2	393	668	156	185	23.2	32.0	8.1	16.5	396	627	18.3	70.2
Bald Knob city, White County	1 143	16.0	418	507	153	183	22.1	28.8	11.9	19.9	240	305	21.4	29.5
Banks town, Bradley County	45	48.9	201	299	124	173	.9	24.9	8.3	16.5	–	200	–	20.0
Barling city, Sebastian County	1 499	15.7	450	537	154	193	15.8	20.9	7.2	13.8	286	376	20.8	29.2
Bassett town, Mississippi County	80	50.0	240	377	137	176	12.0	28.0	7.8	14.2	253	282	14.1	54.1
Batesville city, Independence County	3 947	14.8	471	537	161	183	17.7	22.0	11.0	14.2	307	341	22.0	26.9
Bauxite town, Saline County	158	46.8	368	449	166	206	20.5	26.5	9.5	16.4	311	349	21.1	57.1
Bay city, Craighead County	631	45.6	433	463	163	185	20.6	23.2	13.1	17.6	263	303	22.0	27.4
Bearden city, Ouachita County	424	34.9	371	468	166	191	16.9	31.6	11.7	18.4	244	299	17.4	28.8
Beaver town, Carroll County	30	53.3	–	500	128	172	–	100.0	5.6	14.4	208	296	20.8	94.6
Beebe city, White County	1 799	12.0	439	532	154	188	16.2	22.8	12.1	19.5	319	386	28.7	42.3
Beedeville town, Jackson County	63	49.2	207	355	126	189	23.2	72.3	7.8	18.9	205	241	21.4	40.5
Bella Vista CDP, Benton County	5 391	11.9	556	623	189	203	19.3	22.6	9.8	12.1	527	581	20.1	23.8
Bellefonte town, Boone County	163	45.4	363	467	154	179	18.3	31.2	9.8	18.5	316	358	22.4	46.3
Belleville city, Yell County	182	48.9	338	484	136	183	13.3	24.4	9.5	18.1	276	344	13.1	22.9
Ben Lomond town, Sevier County	81	46.9	227	473	107	168	10.9	82.3	12.6	53.8	173	331	9.4	28.1
Benton city, Saline County	7 453	14.8	517	565	185	199	16.0	18.8	12.2	14.6	359	386	24.7	28.1
Bentonville city, Benton County	4 482	16.0	537	602	162	180	19.0	21.6	10.6	13.6	362	391	23.8	27.2
Bergman town, Boone County	133	47.4	412	476	108	142	12.2	21.2	8.2	16.8	351	394	13.6	32.3
Berryville city, Carroll County	1 468	15.9	399	484	155	177	17.7	24.5	10.5	15.4	280	318	21.3	26.8
Bethel Heights town, Benton County	113	48.7	424	483	120	181	17.3	26.0	7.4	15.7	397	534	18.6	69.7
Bigelow town, Perry County	139	43.9	279	444	119	171	8.3	17.2	10.8	20.7	201	249	15.6	41.0
Big Flat town	61	47.5	300	400	94	153	35.1	99.9	10.1	21.5	215	280	12.1	73.7
Baxter County	61	47.5	300	400	94	153	35.1	99.9	10.1	21.5	215	280	12.1	73.7
Searcy County	–	–	–	–	–	–	–	–	–	–	–	–	–	–
Biggers town, Randolph County	148	44.6	262	352	129	154	19.7	25.5	9.9	15.4	259	331	15.7	48.9
Birdsong town, Mississippi County	46	45.7	21	290	125	308	25.5	34.5	7.2	45.3	55	148	5.4	19.6
Black Oak town, Craighead County	128	43.0	304	396	137	170	11.3	26.1	10.2	17.3	173	339	21.2	33.9
Black Rock city, Lawrence County	358	46.6	298	397	129	156	18.4	27.1	12.8	18.5	248	295	23.0	54.1
Black Springs town, Montgomery County	46	54.3	–	600	134	216	–	100.0	10.8	29.0	353	397	20.3	24.7
Blevins city, Hempstead County	135	49.6	240	300	120	153	18.3	26.6	8.4	14.7	294	454	6.9	40.4
Blue Eye town, Carroll County	18	44.4	–	500	–	200	–	25.0	–	20.0	–	–	–	–
Blue Mountain town, Logan County	62	45.2	178	711	41	135	8.9	76.8	7.2	21.0	186	314	9.5	26.4
Bluff City town, Nevada County	90	47.8	200	300	114	150	.1	19.9	8.0	14.4	129	343	22.9	75.3
Blytheville city, Mississippi County	8 902	13.9	490	538	178	194	18.8	21.6	15.1	18.7	334	359	26.3	29.1
Bodcaw town, Nevada County	61	50.8	388	489	201	337	10.6	23.7	6.8	66.9	69	273	8.3	24.8
Bonanza town, Sebastian County	207	47.3	424	488	125	143	17.1	23.3	10.1	15.5	254	328	18.3	28.7
Bono town, Craighead County	451	46.6	417	456	140	183	19.9	23.8	10.1	15.0	214	314	23.8	42.5
Booneville city, Logan County	1 689	16.5	336	384	126	145	15.9	22.3	12.0	16.8	226	259	23.2	32.1
Bradford city, White County	423	46.1	383	472	135	153	17.8	26.8	14.1	19.1	236	285	22.1	29.7
Bradley city, Lafayette County	259	38.6	298	394	120	154	24.6	66.7	12.4	20.3	273	328	31.9	55.6
Branch city, Franklin County	132	46.2	280	440	105	145	12.9	27.0	7.2	14.4	202	294	18.1	24.8
Brinkley city, Monroe County	1 768	11.2	386	528	127	160	17.4	28.5	11.5	17.7	212	302	28.2	36.2
Brookland town, Craighead County	384	45.6	412	451	134	157	20.6	23.7	11.2	15.9	276	332	30.4	50.0
Bryant city, Saline County	1 935	14.6	631	701	184	225	18.6	22.5	8.9	14.9	331	391	16.2	25.9
Buckner city, Lafayette County	126	37.3	330	469	106	178	9.7	25.4	11.1	23.4	191	359	8.1	47.1
Bull Shoals city, Marion County	906	46.2	475	531	191	208	21.6	25.5	11.9	14.8	297	334	29.7	40.0
Burdette town, Mississippi County	48	41.7	402	947	12	142	16.4	29.7	1.3	18.7	32	435	20.1	98.3
Cabot city, Lonoke County	3 114	12.7	577	643	173	209	19.0	22.8	9.4	14.7	358	384	24.2	28.9
Caddo Valley town, Clark County	188	43.1	318	688	169	222	11.8	48.8	10.4	19.2	334	386	27.0	42.1
Caldwell town, St. Francis County	119	42.0	511	651	162	213	18.2	31.1	8.8	18.4	310	625	12.1	60.8
Cale town, Nevada County	38	52.6	305	395	55	136	20.2	24.8	3.6	16.4	252	298	1.0	19.0
Calico Rock city, Izard County	421	48.5	358	418	139	163	20.7	25.3	12.2	16.9	242	279	22.0	28.0
Calion city, Union County	266	45.9	401	571	165	219	17.8	34.9	10.5	16.7	240	372	12.9	38.9
Camden city, Ouachita County	6 390	12.4	477	545	170	187	15.1	18.8	13.2	16.5	259	298	25.3	29.5
Cammack Village city, Pulaski County	408	47.5	581	675	209	244	15.7	20.5	10.3	13.7	537	602	15.6	22.3
Campbell Station town, Jackson County	100	48.0	388	515	144	188	11.7	19.3	9.8	18.4	365	471	5.9	32.1
Caraway town, Craighead County	500	42.8	346	386	129	158	12.7	17.9	12.6	17.6	189	243	27.3	32.2
Carlisle city, Lonoke County	1 021	45.6	497	552	187	210	19.8	23.0	13.4	16.7	248	296	24.0	26.9
Carthage city, Dallas County	171	42.1	218	379	117	183	12.8	27.5	8.2	15.1	141	191	23.5	44.1
Casa town, Perry County	92	47.8	296	562	109	207	9.6	22.1	10.5	27.0	79	261	5.2	49.0
Cash town, Craighead County	95	47.4	348	503	178	241	15.1	24.4	8.8	16.0	230	420	3.4	16.6
Caulksville town, Logan County	100	47.0	411	481	156	185	21.6	34.6	10.7	19.7	233	335	17.4	29.5
Cave City city	697	48.2	353	393	146	164	22.1	25.7	12.7	16.2	236	277	23.1	30.3
Independence County	37	32.4	–	400	97	184	–	100.0	5.8	37.1	208	434	3.1	79.7
Sharp County	660	49.1	354	394	146	165	22.0	25.3	12.6	16.2	237	279	23.9	30.4
Cave Springs city, Benton County	184	42.9	424	520	131	174	14.4	22.3	9.9	18.1	287	342	15.6	31.6
Centerton city, Benton County	186	46.2	447	537	148	178	14.5	22.1	9.9	18.8	326	363	22.2	31.7
Central City town, Sebastian County	174	44.8	428	633	121	153	10.9	19.5	10.2	19.4	211	577	2.3	70.1
Charleston city, Franklin County	895	44.1	379	427	152	166	18.5	23.4	11.6	14.6	264	294	21.4	27.6
Cherokee Village-Hidden Valley CDP	2 891	12.0	414	485	171	189	14.2	21.9	10.6	14.0	309	376	21.0	28.0
Fulton County	353	12.7	377	832	150	199	7.7	49.8	6.6	14.7	121	318	5.1	31.8
Sharp County	2 538	11.9	407	479	171	191	13.7	21.6	10.7	14.4	320	396	21.4	29.0
Cherry Valley city, Cross County	296	45.3	364	424	159	188	14.5	21.9	12.4	18.6	261	393	25.9	33.3
Chester town, Crawford County	51	41.2	215	485	38	128	21.5	34.6	5.0	19.5	128	672	14.9	81.8
Chidester city, Ouachita County	204	16.2	64	281	119	183	6.8	31.8	5.6	14.4	125	241	3.6	23.6
Clarendon city, Monroe County	943	45.7	409	471	162	183	20.9	27.1	14.0	17.6	202	236	27.5	31.3
Clarksville city, Johnson County	2 597	15.8	389	462	136	156	15.2	20.8	10.2	13.9	235	272	21.5	26.8
Clinton city, Van Buren County	994	34.7	368	463	154	177	23.1	26.2	11.7	15.4	232	257	27.3	32.4
Coal Hill city, Johnson County	436	43.3	354	424	133	154	20.3	24.7	11.5	16.1	242	273	30.6	47.9

TIPSII [UPF] GPH505 CENSUS90 72583600 05/19/92 1:17 PM MACHINE: C DATA:CENSUS90S*PH5TIPSDA05. 05/06/92 10:49:08 TAPE: NONE FRAME: 314
TSF:CENSUS90*92. 05/06/92 10:50:30 UTF:CENSUS90*93. 05/06/92 10:50:30 META:CENSUS90S*PH5TABLES05. 05/06/92 11:07:49

Table 22. **Percent in Sample and Confidence Bounds for Housing Characteristics: 1990**—Con.

[For definitions of terms and meanings of symbols, see text]

State County Place and [In Selected States] County Subdivision	Housing units		Median selected monthly owner costs (dollars)				Median selected monthly owner costs as a percentage of household income in 1989				Median gross rent (dollars)		Median gross rent as a percentage of household income in 1989	
			With a mortgage		Not mortgaged		With a mortgage		Not mortgaged		90-percent confidence bounds		90-percent confidence bounds	
			90-percent confidence bounds		90-percent confidence bounds		90-percent confidence bounds		90-percent confidence bounds					
	100-percent count	Percent in sample	Lower	Upper	Lower	Upper	Lower	Upper	Lower	Upper	Lower	Upper	Lower	Upper
PLACE AND COUNTY SUBDIVISION—Con.														
College City town, Lawrence County	74	45.9	237	300	–	150	13.5	29.9	–	20.0	272	305	36.6	67.4
Colt city, St. Francis County	145	45.5	439	494	123	159	13.8	23.5	11.8	23.7	256	340	36.6	72.4
Concord town, Cleburne County	118	45.8	348	476	108	167	11.0	31.5	10.0	22.5	223	282	4.0	16.0
Conway city, Faulkner County	10 139	14.2	571	615	167	183	17.5	20.3	11.7	14.3	344	363	27.3	30.3
Corinth town, Yell County	23	43.5	–	–	–	–	–	–	–	–	–	250	–	20.0
Corning city, Clay County	1 504	16.2	316	384	138	166	17.4	22.9	13.5	19.2	247	282	19.2	28.7
Cotter city, Baxter County	434	47.7	347	459	161	187	22.3	26.3	11.8	16.0	255	286	25.2	30.1
Cotton Plant city, Woodruff County	559	47.2	256	345	155	182	32.6	56.8	15.7	20.4	189	218	29.5	39.4
Cove town, Polk County	170	47.6	224	539	115	146	28.0	60.4	10.6	18.3	203	238	21.4	28.6
Coy town, Lonoke County	64	45.3	710	890	157	355	1.9	24.5	11.1	48.4	177	264	5.4	19.6
Crawfordsville town, Crittenden County	232	37.5	365	474	180	234	8.0	17.8	9.5	17.1	217	271	15.5	26.5
Crossett city, Ashley County	2 530	12.3	504	591	155	185	15.0	19.8	12.5	17.9	264	322	22.7	28.0
Cushman town, Independence County	184	46.7	397	462	108	142	16.3	24.0	9.2	15.8	188	226	21.8	41.5
Daisy town, Pike County	104	47.1	304	396	168	266	11.2	63.5	5.5	14.5	187	300	6.6	20.1
Damascus town	122	46.7	271	376	159	186	12.6	53.9	11.1	19.7	229	353	9.8	27.1
Faulkner County	56	50.0	249	851	152	185	3.3	16.7	8.9	18.2	240	510	6.9	26.0
Van Buren County	66	43.9	253	377	154	203	30.4	74.4	10.4	24.2	176	333	6.9	66.1
Danville city, Yell County	733	45.8	459	509	163	182	17.7	22.1	11.6	14.9	274	305	21.6	25.3
Dardanelle city, Yell County	1 662	15.5	381	453	146	187	18.8	24.9	10.3	16.0	278	322	23.3	29.6
Datto town, Clay County	54	48.1	229	390	88	158	7.6	19.0	12.7	24.0	–	–	–	–
Decatur city, Benton County	366	45.6	444	496	127	151	14.1	19.6	12.8	19.3	270	313	17.1	25.6
Delaplaine town, Greene County	57	42.1	264	436	117	204	12.7	86.2	7.6	18.3	124	384	4.7	23.4
Delight city, Pike County	166	46.4	380	571	122	151	15.7	28.0	10.6	17.2	172	243	21.4	34.3
Dell town, Mississippi County	128	46.9	406	553	158	187	21.1	23.9	10.9	19.1	258	334	20.2	42.9
Denning city, Franklin County	89	47.2	338	395	119	149	22.3	28.8	10.2	19.8	219	281	6.2	28.7
De Queen city, Sevier County	1 949	16.4	393	462	129	156	15.7	21.7	11.4	16.2	247	304	19.1	24.2
Dermott city, Chicot County	1 801	11.2	260	382	181	208	24.8	56.4	17.4	27.0	251	292	29.9	48.1
Des Arc city, Prairie County	848	44.5	310	379	162	185	15.3	19.8	13.3	17.5	217	243	23.4	27.1
De Valls Bluff town, Prairie County	355	47.6	335	457	133	157	20.6	28.5	13.6	19.5	159	234	19.2	26.1
De Witt city, Arkansas County	1 564	15.5	366	462	161	183	19.8	25.7	11.7	17.0	257	296	23.4	29.5
Diamond City city, Boone County	418	49.0	403	454	175	197	23.3	30.8	11.7	15.7	319	359	20.7	40.3
Diaz city, Jackson County	502	47.0	408	449	182	213	21.0	24.4	9.7	14.9	260	298	26.5	39.7
Dierks city, Howard County	529	46.5	348	419	137	152	14.8	21.3	11.6	15.2	221	260	21.6	29.9
Dover city, Pope County	492	47.4	414	486	145	174	18.4	24.3	13.2	18.2	272	299	24.4	29.9
Dumas city, Desha County	2 049	15.6	406	480	176	212	16.9	24.2	11.8	17.4	220	280	32.8	48.8
Dyer town, Crawford County	221	46.6	418	494	128	148	11.9	20.1	8.9	14.0	271	353	12.5	27.7
Dyess town, Mississippi County	181	47.0	313	426	165	203	20.2	33.5	12.0	19.8	277	328	21.5	41.2
Earle city, Crittenden County	1 300	15.4	280	393	145	188	21.2	28.0	12.0	19.5	233	282	31.2	54.2
East Camden town, Ouachita County	398	46.7	471	537	168	212	12.4	16.6	8.5	16.5	354	388	16.4	22.9
Edmondson town, Crittenden County	87	44.8	402	622	99	184	10.2	21.3	5.7	14.3	196	292	40.5	81.5
Egypt town, Craighead County	57	49.1	231	637	164	200	4.2	23.4	7.9	16.6	150	267	5.7	35.4
Elaine city, Phillips County	338	45.3	432	551	154	201	20.8	29.6	15.8	22.2	202	239	29.7	41.9
El Dorado city, Union County	10 269	13.9	478	527	181	195	16.6	19.6	12.9	15.1	297	323	26.4	29.9
Elkins city, Washington County	288	43.8	487	574	155	177	20.0	29.0	10.2	15.4	338	390	13.1	22.7
Elm Springs town, Washington County	351	39.3	474	590	135	166	18.7	24.9	11.4	17.6	247	335	21.7	31.6
Emerson town, Columbia County	147	44.9	286	643	141	228	17.1	27.2	9.2	18.8	145	280	6.5	18.9
Emmet city	205	43.9	301	399	137	206	11.7	22.8	9.1	15.0	189	316	21.4	32.1
Hempstead County	3	33.3	–	–	–	–	–	–	–	–	–	–	–	–
Nevada County	202	44.1	302	398	137	206	11.8	22.8	9.1	14.9	190	316	21.4	32.1
England city, Lonoke County	1 286	16.2	412	493	188	233	17.8	24.1	12.5	18.6	244	316	24.0	29.0
Enola town, Faulkner County	70	47.1	328	582	124	194	5.5	24.1	5.8	18.6	144	317	13.1	29.0
Eudora city, Chicot County	1 262	15.8	366	450	159	191	22.7	33.8	14.2	21.4	224	272	21.9	36.4
Eureka Springs city, Carroll County	1 037	16.7	452	572	160	190	26.4	34.4	9.7	16.7	282	347	21.7	29.0
Evening Shade town, Sharp County	158	49.4	290	360	122	155	16.2	28.9	13.0	25.2	119	361	5.2	14.8
Everton town, Boone County	57	49.1	318	491	61	147	11.8	28.0	7.7	21.3	–	450	–	20.0
Fairfield Bay CDP	1 888	12.3	521	688	166	187	25.5	32.1	9.1	13.4	379	495	10.9	30.4
Cleburne County	77	14.3	638	1 181	201	249	3.8	82.1	.2	19.8	–	–	–	–
Van Buren County	1 811	12.2	500	654	164	185	25.9	32.2	9.1	13.5	378	495	10.9	30.4
Fargo town, Monroe County	52	42.3	232	484	65	268	6.5	79.0	4.3	26.8	267	355	39.4	82.6
Farmington city, Washington County	537	46.0	438	471	148	168	20.2	22.8	11.7	16.4	270	328	22.6	26.0
Fayetteville city, Washington County	18 835	13.7	607	650	176	189	17.8	20.2	11.2	13.4	345	357	27.5	29.6
Felsenthal town, Union County	201	49.8	98	651	112	205	22.4	68.3	14.9	28.2	183	467	8.8	31.7
Fifty-Six city, Stone County	76	42.1	505	623	110	229	15.3	29.5	5.2	14.8	238	286	7.7	24.5
Fisher town, Poinsett County	118	47.5	373	527	155	215	14.4	25.6	9.3	16.3	208	271	9.9	25.2
Flippin city, Marion County	509	46.8	374	440	144	164	21.8	26.4	14.3	19.2	221	271	24.7	29.3
Fordyce city, Dallas County	1 966	12.6	442	550	162	192	18.5	23.7	11.3	16.9	257	311	27.9	44.2
Foreman city, Little River County	573	41.5	350	424	135	162	15.5	24.8	11.1	14.9	143	241	23.4	28.5
Forrest City city, St. Francis County	5 195	14.2	421	473	161	183	20.5	24.5	14.1	18.3	261	296	30.9	37.6
Fort Smith city, Sebastian County	33 054	13.5	522	549	164	172	16.6	18.1	12.0	13.3	309	321	23.1	24.4
Fouke town, Miller County	265	43.4	373	521	125	158	10.7	19.3	9.1	15.3	265	376	26.1	52.3
Fountain Hill town, Ashley County	86	46.5	243	459	148	204	9.9	47.5	10.9	19.5	292	379	16.8	81.8
Fourche town, Perry County	20	50.0	218	582	25	275	3.5	34.1	3.3	16.7	259	441	1.8	18.2
Franklin town, Izard County	84	48.8	349	491	133	170	11.5	26.9	19.0	38.3	219	323	30.1	66.6
Fredonia (Biscoe) town, Prairie County	190	47.4	347	551	134	172	10.7	27.1	14.1	26.5	213	247	17.6	25.9
Friendship town, Hot Spring County	69	46.4	407	479	68	149	4.3	18.6	9.2	40.0	259	387	41.8	93.2
Fulton city, Hempstead County	113	46.9	347	464	117	147	14.0	47.0	10.0	18.7	194	327	17.6	71.4
Garfield town, Benton County	134	44.8	392	521	144	195	20.6	31.2	10.5	19.9	290	390	7.1	47.9
Garland town, Miller County	169	47.9	228	465	96	141	13.4	29.4	10.4	15.9	195	430	29.2	56.3
Garner town, White County	81	42.0	213	415	148	181	16.9	23.3	7.7	17.3	–	350	–	20.0
Gassville city, Baxter County	480	45.6	384	427	156	178	23.3	28.2	11.0	15.3	217	308	23.0	27.4
Gateway town, Benton County	32	50.0	318	682	135	256	25.9	88.5	11.8	27.5	117	278	8.8	78.5
Gentry city, Benton County	684	45.0	426	483	138	157	16.5	21.3	10.9	14.4	311	335	20.9	25.0
Georgetown town, White County	66	40.9	–	300	60	130	–	20.0	6.0	14.0	–	250	–	100.0
Gibson CDP, Pulaski County	1 479	15.3	564	638	181	240	16.2	21.1	10.6	25.0	471	543	18.4	27.7
Gilbert town, Searcy County	26	46.2	–	300	73	197	–	–	6.3	52.5	–	200	–	20.0
Gillett city, Arkansas County	383	45.2	457	611	187	232	17.2	24.2	12.8	17.8	241	292	23.6	41.5
Gillham town, Sevier County	86	45.3	285	388	103	163	10.8	28.0	9.8	43.0	231	284	18.9	55.2
Gilmore town, Crittenden County	125	44.0	287	608	120	166	20.4	26.7	13.4	24.6	148	230	21.9	41.8
Glenwood town, Pike County	612	47.4	432	501	163	179	18.6	24.4	15.9	20.4	252	290	24.6	29.4

TIPSII [UPF] GPH505 CENSUS90 72583600 05/19/92 1:17 PM MACHINE: C DATA:CENSUS90S*PH5TIPSDA05. 05/06/92 10:49:08 TAPE: NONE FRAME: 315
TSF:CENSUS90*92. 05/06/92 10:50:30 UTF:CENSUS90*93. 05/06/92 10:50:30 META:CENSUS90S*PH5TABLES05. 05/06/92 11:07:49

Table 22. **Percent in Sample and Confidence Bounds for Housing Characteristics: 1990**—Con.

[For definitions of terms and meanings of symbols, see text]

State County Place and [In Selected States] County Subdivision	Housing units		Median selected monthly owner costs (dollars)				Median selected monthly owner costs as a percentage of household income in 1989				Median gross rent (dollars)		Median gross rent as a percentage of household income in 1989	
			With a mortgage		Not mortgaged		With a mortgage		Not mortgaged		90-percent confidence bounds		90-percent confidence bounds	
			90-percent confidence bounds		90-percent confidence bounds		90-percent confidence bounds		90-percent confidence bounds					
	100-percent count	Percent in sample	Lower	Upper	Lower	Upper	Lower	Upper	Lower	Upper	Lower	Upper	Lower	Upper
PLACE AND COUNTY SUBDIVISION—Con.														
Goshen town, Washington County	226	47.8	514	568	116	162	17.2	22.6	9.6	17.9	326	421	21.7	46.6
Gosnell city, Mississippi County	1 381	15.9	458	571	162	227	18.9	23.6	8.1	21.8	349	383	22.1	26.8
Gould city, Lincoln County	602	43.9	333	380	147	182	22.1	29.4	18.9	24.2	201	239	25.4	32.5
Grady city, Lincoln County	220	47.3	405	510	216	309	21.9	37.7	17.1	26.7	190	281	32.4	52.0
Grannis town, Polk County	208	50.5	267	450	120	210	8.9	17.8	8.0	16.5	231	308	11.1	19.8
Gravel Ridge CDP, Pulaski County	1 573	12.2	579	644	168	226	15.9	21.7	6.8	16.6	311	457	20.8	27.2
Gravette city, Benton County	613	43.4	425	486	134	151	17.1	21.8	11.6	15.5	291	338	21.7	24.1
Greenbrier city, Faulkner County	816	47.7	506	542	169	195	20.8	23.5	10.0	13.1	331	373	26.1	30.9
Green Forest city, Carroll County	919	46.7	394	438	155	172	21.4	24.8	13.0	16.3	298	319	22.1	26.0
Greenland town, Washington County	318	46.5	467	558	144	168	15.3	25.4	10.5	15.6	366	427	16.3	23.9
Greenway town, Clay County	99	48.5	268	380	122	162	18.0	34.0	10.6	19.4	148	212	24.6	68.9
Greenwood city, Sebastian County	1 526	11.3	450	543	140	191	19.4	24.0	8.2	15.2	317	389	19.9	29.9
Greers Ferry city, Cleburne County	527	47.1	480	582	167	203	20.9	24.6	10.1	14.2	273	390	24.8	66.5
Griffithville town, White County	106	48.1	213	287	156	194	11.4	33.0	9.8	18.7	126	213	10.5	23.5
Grubbs town, Jackson County	237	49.4	366	441	151	179	13.9	22.2	14.1	21.8	248	288	26.8	36.8
Guion town, Izard County	70	51.4	–	–	109	141	–	–	10.1	18.5	126	474	5.2	22.4
Gum Springs town, Clark County	65	46.2	219	470	153	187	11.0	24.8	9.5	17.7	–	450	–	25.0
Gurdon city, Clark County	985	44.5	411	477	162	181	15.4	20.0	12.7	15.9	258	290	29.8	41.3
Guy town, Faulkner County	90	44.4	370	653	131	246	20.8	32.2	11.9	24.6	217	288	7.8	25.7
Hackett city, Sebastian County	212	43.9	389	453	140	176	12.3	21.3	8.2	13.9	292	338	15.9	23.3
Hamburg city, Ashley County	1 254	15.9	391	502	147	199	18.4	28.3	11.6	17.6	280	347	26.2	32.3
Hampton city, Calhoun County	649	47.1	358	445	163	188	15.3	20.1	12.1	16.3	286	329	14.6	20.0
Hardy city, Sharp County	357	47.1	285	379	141	169	14.2	23.0	11.8	18.0	216	246	26.4	33.2
Harrell city, Calhoun County	111	42.3	325	428	140	196	14.2	34.1	6.7	14.0	223	384	11.0	35.9
Harrisburg city, Poinsett County	802	47.6	384	436	171	193	17.6	21.5	12.1	15.1	231	286	27.3	32.3
Harrison city, Boone County	4 584	13.4	469	535	156	176	19.8	23.3	11.9	15.2	306	343	24.6	30.2
Hartford city, Sebastian County	305	46.6	365	435	127	147	21.3	27.2	10.0	13.8	254	309	11.9	22.9
Hartman city, Johnson County	214	46.7	326	378	113	139	12.2	19.8	9.8	15.1	241	375	15.4	34.3
Haskell city, Saline County	485	42.1	432	574	168	194	12.1	17.9	9.3	13.6	322	391	15.7	40.0
Hatfield town, Polk County	189	46.0	275	383	120	142	8.7	31.0	9.3	15.3	126	262	19.2	37.7
Havana city, Yell County	159	47.8	264	409	117	137	17.2	29.2	12.3	19.7	237	324	18.8	28.6
Haynes town, Lee County	82	42.7	264	423	105	187	10.7	30.4	10.0	24.1	150	400	19.9	78.5
Hazen city, Prairie County	715	48.0	442	489	190	218	20.1	23.8	14.8	19.0	228	277	23.4	29.1
Heber Springs city, Cleburne County	2 654	13.2	441	498	157	184	23.7	28.1	10.5	14.6	276	362	25.3	32.0
Hector town, Pope County	192	46.9	323	397	112	148	12.0	21.1	8.5	15.0	227	336	9.6	19.9
Helena city, Phillips County	2 987	15.0	484	581	180	221	14.7	21.2	13.5	18.6	233	262	40.8	52.1
Hermitage town, Bradley County	311	42.1	346	495	130	158	13.2	34.5	11.4	20.2	134	162	21.9	30.9
Hickory Ridge city, Cross County	186	45.2	363	480	173	223	10.7	19.7	10.7	19.7	170	220	30.6	37.7
Higden town, Cleburne County	99	49.5	339	422	113	162	10.4	28.6	6.8	15.9	124	602	6.4	79.1
Higginson town, White County	112	50.0	308	435	129	172	16.1	47.5	9.9	18.0	268	343	13.7	45.4
Highfill town, Benton County	39	41.0	245	470	75	163	3.6	71.0	4.1	15.9	–	–	–	–
Hindsville town, Madison County	28	32.1	–	–	–	200	–	–	–	20.0	–	150	–	20.0
Holly Grove town, Monroe County	304	38.2	324	490	168	199	12.1	37.1	13.9	22.2	187	235	13.1	31.3
Hope city, Hempstead County	4 207	13.8	384	449	155	178	17.5	22.6	12.6	16.2	281	328	28.2	33.1
Horatio city, Sevier County	381	46.5	362	428	126	145	16.6	23.1	10.8	15.4	216	274	26.1	38.8
Horseshoe Bend city	1 330	48.6	441	487	191	199	23.9	29.7	10.9	12.7	276	306	24.7	32.9
Fulton County	10	50.0	244	434	–	100	8.8	78.5	–	20.0	–	–	–	–
Izard County	1 317	48.7	447	494	191	199	23.9	29.4	10.9	12.7	276	306	24.7	32.9
Sharp County	3	33.3	–	–	–	–	–	–	–	–	–	–	–	–
Horseshoe Lake town, Crittenden County	278	40.3	373	505	180	314	16.0	23.2	11.7	21.6	313	381	14.0	63.0
Hot Springs city, Garland County	17 543	13.2	475	515	169	180	19.4	22.1	13.9	15.9	295	317	28.7	31.1
Hot Springs Village CDP	3 761	12.1	579	667	185	199	21.1	27.7	9.5	12.1	525	592	21.0	30.5
Garland County	3 151	12.1	561	654	183	198	20.5	28.0	9.5	12.3	507	571	20.3	30.2
Saline County	610	12.5	592	801	185	238	19.0	32.7	6.7	13.3	774	941	15.5	53.4
Houston town, Perry County	78	41.0	258	656	118	190	9.5	57.7	5.2	18.8	184	266	9.0	56.1
Hoxie city, Lawrence County	1 116	11.9	264	305	132	170	17.7	29.5	10.2	18.7	239	293	29.0	62.8
Hughes city, St. Francis County	725	45.0	410	507	181	210	20.8	24.2	14.7	20.7	192	221	30.3	35.0
Humnoke city, Lonoke County	148	42.6	399	542	141	195	12.8	25.1	16.1	26.1	199	288	9.0	23.4
Humphrey town	326	35.6	316	449	132	176	14.8	27.0	12.0	20.3	245	375	17.5	56.6
Arkansas County	159	36.5	251	456	127	216	15.4	28.8	10.9	22.9	221	479	22.1	86.5
Jefferson County	167	34.7	345	481	123	176	8.8	26.6	9.7	20.8	233	372	11.8	54.8
Hunter town, Woodruff County	79	48.1	215	285	170	228	3.0	17.0	12.3	28.9	198	418	19.4	74.8
Huntington city, Sebastian County	303	42.6	326	414	131	152	15.9	25.3	11.0	16.5	285	333	23.7	34.6
Huntsville city, Madison County	741	45.3	361	419	138	155	21.3	26.0	12.2	15.6	241	276	21.0	25.1
Huttig town, Union County	348	47.1	352	454	142	178	18.9	24.3	12.1	17.2	146	276	21.4	44.4
Imboden town, Lawrence County	333	48.9	299	373	129	150	19.3	29.5	12.4	17.7	143	228	20.9	27.0
Jacksonport town, Jackson County	121	45.5	286	464	136	213	8.6	26.0	8.4	17.1	221	275	38.7	81.9
Jacksonville city, Pulaski County	10 890	13.2	576	614	186	207	19.5	21.5	10.6	14.0	380	399	23.9	25.9
Jasper city, Newton County	172	45.3	327	385	142	174	20.2	27.7	8.3	13.8	142	197	21.5	29.5
Jennette town, Crittenden County	49	46.9	267	655	118	192	20.3	56.5	15.0	41.5	121	379	1.3	18.7
Jericho town, Crittenden County	70	45.7	221	593	134	191	4.1	95.5	11.1	27.5	137	282	14.6	28.2
Jerome city, Drew County	21	47.6	230	670	126	361	5.9	80.8	6.2	22.4	160	586	3.8	81.4
Johnson city, Washington County	257	45.1	396	476	92	147	14.9	25.4	7.1	12.9	283	323	20.2	27.6
Joiner city, Mississippi County	223	43.5	339	444	149	206	21.9	32.2	14.8	24.1	242	322	26.2	32.6
Jonesboro city, Craighead County	19 537	12.9	540	571	168	179	17.6	19.7	11.8	13.8	337	352	25.3	28.1
Judsonia city, White County	763	45.2	410	455	162	184	17.3	21.4	13.0	16.7	271	311	23.7	31.2
Junction City city, Union County	247	49.4	398	483	149	192	19.6	26.6	11.5	16.7	255	301	12.9	29.5
Keiser town, Mississippi County	321	46.4	378	446	206	228	18.1	22.7	10.5	15.4	286	326	21.4	35.1
Kensett city, White County	753	44.6	373	415	150	170	20.2	23.4	12.7	16.4	257	292	21.4	30.4
Keo town, Lonoke County	75	44.0	257	425	134	231	15.6	29.8	10.0	20.6	104	196	30.4	95.3
Kibler town, Crawford County	330	45.2	361	476	124	145	14.5	22.1	9.1	14.3	281	338	21.1	37.7
Kingsland city, Cleveland County	197	45.2	262	354	120	159	12.6	33.6	12.3	21.7	208	312	20.8	48.0

TIPSII [UPF] GPH505 CENSUS90 72583600 05/19/92 1:17 PM MACHINE: C DATA:CENSUS90S*PH5TIPSDA05. 05/06/92 10:49:08 TAPE: NONE FRAME: 316
TSF:CENSUS90*92. 05/06/92 10:50:30 UTF:CENSUS90*93. 05/06/92 10:50:30 META:CENSUS90S*PH5TABLES05. 05/06/92 11:07:49

Table 22. **Percent in Sample and Confidence Bounds for Housing Characteristics: 1990**—Con.

[For definitions of terms and meanings of symbols, see text]

State County Place and [In Selected States] County Subdivision	Housing units		Median selected monthly owner costs (dollars)				Median selected monthly owner costs as a percentage of household income in 1989				Median gross rent (dollars)		Median gross rent as a percentage of household income in 1989	
			With a mortgage		Not mortgaged		With a mortgage		Not mortgaged		90-percent confidence bounds		90-percent confidence bounds	
			90-percent confidence bounds		90-percent confidence bounds		90-percent confidence bounds		90-percent confidence bounds					
	100-percent count	Percent in sample	Lower	Upper	Lower	Upper	Lower	Upper	Lower	Upper	Lower	Upper	Lower	Upper
PLACE AND COUNTY SUBDIVISION—Con.														
Knobel town, Clay County	138	42.8	229	281	116	180	13.2	29.1	11.4	21.5	199	238	17.3	54.9
Knoxville city, Johnson County	102	50.0	392	486	118	147	15.4	31.8	9.7	16.0	254	296	20.9	88.5
Lafe town, Greene County	118	44.9	307	393	138	188	10.4	22.3	11.1	21.6	191	246	7.1	21.9
LaGrange town, Lee County	51	49.0	100	284	109	174	5.8	15.9	12.6	29.9	108	192	3.2	24.2
Lake City town, Craighead County	744	45.4	366	395	163	180	22.7	27.0	12.6	16.7	236	279	25.6	29.0
Lake Hamilton CDP, Garland County	939	14.7	667	1 554	224	304	20.7	32.8	8.6	17.2	309	371	20.1	36.9
Lakeview town, Baxter County	283	47.0	432	530	181	206	14.8	27.4	10.4	14.0	281	418	22.5	33.8
Lake View town, Phillips County	178	39.9	235	324	134	235	16.5	46.5	10.0	34.4	146	221	32.6	58.0
Lake Village city, Chicot County	1 105	15.7	392	562	179	222	14.2	24.3	11.2	17.4	229	300	27.5	42.1
Lamar city, Johnson County	330	46.4	398	468	130	158	14.4	21.8	12.4	18.0	267	291	21.7	26.5
Lavaca city, Sebastian County	514	45.7	372	418	136	170	19.2	23.0	8.9	13.3	316	368	19.7	26.5
Leachville city, Mississippi County	793	47.0	346	382	139	155	17.3	21.6	11.8	14.6	214	251	24.3	28.6
Lead Hill town, Boone County	142	47.2	380	484	127	149	22.0	30.1	9.3	16.1	320	352	9.8	28.5
Leola town, Grant County	192	48.4	363	464	161	189	15.8	26.0	7.8	13.9	192	358	12.0	23.2
Lepanto city, Poinsett County	863	43.3	353	406	158	180	17.7	21.8	13.5	17.5	157	200	26.7	30.4
Leslie city, Searcy County	239	44.8	258	358	125	161	14.4	29.4	14.7	21.3	158	200	28.1	43.8
Letona town, White County	101	48.5	300	353	122	165	10.0	22.4	10.3	18.2	269	333	13.4	29.3
Lewisville city, Lafayette County	632	41.0	346	418	160	198	20.4	26.9	15.7	21.0	228	278	26.8	41.4
Lexa city, Phillips County	127	45.7	338	462	119	146	11.1	21.2	9.8	18.5	207	355	21.3	28.4
Lincoln city, Washington County	677	44.6	380	433	151	168	17.7	22.6	14.9	19.5	284	310	29.3	43.9
Little Flock city, Benton County	362	38.4	493	578	136	204	16.5	22.1	8.4	15.0	403	436	23.2	31.0
Little Rock city, Pulaski County	80 995	12.3	639	661	217	226	19.2	20.2	12.4	13.6	410	419	26.4	27.4
Lockesburg town, Sevier County	282	47.2	322	388	134	161	18.7	28.8	11.9	17.7	264	327	15.1	28.0
London city, Pope County	348	46.0	472	540	121	140	16.4	22.4	10.0	15.5	243	368	18.1	25.4
Lonoke city, Lonoke County	1 616	15.7	423	504	183	226	21.9	25.1	10.1	15.6	313	367	22.4	29.2
Lonsdale town, Garland County	45	51.1	415	620	24	182	20.5	31.0	7.0	84.8	270	385	34.0	74.0
Louann town, Ouachita County	74	45.9	291	474	156	194	6.1	60.5	6.7	15.4	321	408	16.9	67.0
Lowell city, Benton County	516	44.0	531	618	158	175	13.8	18.8	10.0	14.3	321	362	22.7	28.3
Luxora town, Mississippi County	517	45.5	340	407	171	190	22.8	28.0	12.5	18.3	248	287	26.2	31.7
Lynn town, Lawrence County	146	48.6	280	364	98	131	13.8	32.0	9.7	16.7	203	278	14.1	29.6
McCaskill city, Hempstead County	36	44.4	325	613	75	143	5.0	25.6	7.5	87.9	–	300	–	25.0
McCrory city, Woodruff County	811	47.1	416	458	188	207	19.5	23.2	11.1	14.2	228	269	26.0	30.7
McDougal town, Clay County	107	44.9	312	502	129	163	11.3	35.5	10.9	19.8	176	232	10.6	29.7
McGehee city, Desha County	2 048	15.2	446	552	178	208	15.3	22.6	11.9	16.6	232	292	30.3	41.1
McNab town, Hempstead County	38	15.8	–	500	10	144	–	25.0	1.0	19.0	–	–	–	–
McNeil city, Columbia County	280	43.9	385	452	145	178	15.0	25.8	14.9	24.4	185	258	18.4	34.6
McRae city, White County	309	46.0	402	540	129	159	15.4	23.1	13.6	20.5	230	274	24.7	35.3
Madison city, St. Francis County	466	46.8	340	435	168	191	25.6	34.0	18.7	27.0	212	246	38.8	54.9
Magazine city, Logan County	356	47.2	318	412	128	149	12.8	20.2	11.2	16.4	205	240	25.3	34.8
Magness town, Independence County	84	47.6	259	451	112	142	19.8	35.7	12.3	29.1	257	343	2.7	91.1
Magnolia city, Columbia County	4 689	11.2	451	564	170	191	17.0	22.5	12.2	15.9	279	311	25.9	29.8
Malvern city, Hot Spring County	4 244	15.3	395	447	149	170	19.1	23.9	12.2	15.2	264	305	24.5	29.4
Mammoth Spring city, Fulton County	557	48.3	352	423	136	153	20.7	24.3	13.9	17.8	180	225	24.9	28.1
Manila city, Mississippi County	1 133	47.7	368	403	160	176	18.4	22.3	14.2	17.2	213	236	25.3	28.2
Mansfield city	471	46.9	417	473	141	165	17.9	23.2	12.3	16.2	300	344	21.3	27.0
Scott County	186	47.3	324	411	116	147	11.4	20.9	10.4	17.1	285	406	16.3	33.5
Sebastian County	285	46.7	452	558	150	177	20.3	27.6	12.0	16.9	290	342	21.0	24.7
Marianna city, Lee County	2 237	12.2	394	488	155	185	14.3	24.4	11.8	17.9	179	263	33.1	47.7
Marie town, Mississippi County	40	47.5	238	387	–	–	5.7	19.3	–	–	224	297	16.3	60.2
Marion city, Crittenden County	1 568	11.9	539	583	124	240	15.4	20.5	11.6	35.1	384	491	22.1	29.0
Marked Tree city, Poinsett County	1 246	15.5	426	507	141	185	15.1	25.5	9.3	16.1	171	232	25.5	31.2
Marmaduke city, Greene County	520	49.0	346	389	136	153	16.5	24.5	12.6	16.5	207	243	24.7	30.8
Marshall city, Searcy County	639	47.1	296	378	139	157	18.4	23.4	12.5	16.2	243	275	29.6	33.9
Marvell city, Phillips County	627	46.6	300	376	146	169	14.1	19.7	12.8	16.4	230	257	30.9	41.2
Maumelle city, Pulaski County	2 668	11.7	846	914	223	307	19.7	22.0	7.0	18.5	459	496	20.7	25.6
Mayflower city, Faulkner County	708	46.0	518	569	206	228	20.1	23.2	12.9	17.2	342	383	20.1	26.3
Maynard town, Randolph County	165	49.1	289	508	125	150	17.3	32.4	12.5	20.9	223	264	37.6	64.9
Melbourne city, Izard County	726	47.9	375	422	135	152	18.5	22.7	11.5	14.9	209	243	22.4	26.3
Mena city, Polk County	2 619	13.9	370	447	124	140	20.2	25.3	11.1	14.7	235	276	23.6	29.1
Menifee city, Conway County	137	48.9	380	478	190	227	18.7	47.8	10.0	17.7	171	278	13.3	38.3
Midland town, Sebastian County	105	43.8	357	552	113	137	7.8	19.4	8.0	15.2	69	289	5.5	70.4
Mineral Springs city, Howard County	431	46.9	392	444	133	156	16.3	22.4	12.9	18.0	280	316	18.7	28.1
Minturn town, Lawrence County	55	45.5	272	428	155	210	8.6	29.7	6.8	15.2	173	259	21.0	70.5
Mitchellville city, Desha County	184	46.7	338	395	133	163	23.6	35.0	13.4	21.1	200	232	23.2	52.5
Monette city, Craighead County	538	48.7	411	463	142	162	16.4	22.6	11.7	14.8	237	290	28.4	42.4
Monticello city, Drew County	3 267	15.6	425	505	169	190	16.7	21.4	11.3	15.3	274	298	26.3	34.4
Montrose city, Ashley County	217	47.5	272	434	107	155	15.9	28.8	11.3	19.0	202	238	27.4	53.2
Moorefield town, Independence County	64	50.0	470	790	158	215	8.5	19.2	7.9	16.5	323	404	18.5	77.5
Moro town, Lee County	117	47.9	269	575	179	214	25.6	46.5	10.3	15.9	182	327	4.8	17.7
Morrilton city, Conway County	2 891	13.8	450	522	168	187	14.9	20.7	11.7	15.6	260	319	26.9	32.1
Morrison Bluff town, Logan County	33	39.4	240	873	102	148	22.0	74.0	1.5	92.9	263	430	2.3	17.7
Mountainburg city, Crawford County	250	44.0	287	353	117	151	11.5	19.7	10.6	16.1	284	347	16.7	28.3
Mountain Home city, Baxter County	4 561	15.6	454	507	172	183	20.3	23.8	11.2	13.4	354	385	27.3	31.2
Mountain Pine city, Garland County	347	43.5	407	465	125	146	10.7	17.6	10.3	14.5	211	247	22.8	34.2
Mountain View city, Stone County	1 172	12.5	354	482	128	161	19.4	29.3	13.2	22.1	204	246	27.1	49.1
Mount Ida city, Montgomery County	346	46.8	375	459	157	183	15.7	23.3	13.6	19.3	192	266	23.3	30.0
Mount Pleasant town, Izard County	184	45.7	337	398	131	175	21.8	29.7	14.6	23.4	151	220	24.0	51.8
Mount Vernon town, Faulkner County	75	42.7	296	453	210	255	14.3	22.8	5.1	14.9	127	266	24.5	75.0
Mulberry city, Crawford County	684	43.9	412	499	128	143	16.6	23.5	12.6	16.4	251	287	21.8	31.9
Murfreesboro city, Pike County	671	47.4	392	446	157	173	16.4	22.4	11.1	14.0	240	273	20.6	27.3
Nashville city, Howard County	1 908	11.3	397	545	133	166	16.3	23.8	10.7	16.4	248	306	19.3	28.8
Newark city, Independence County	486	45.5	318	368	151	171	16.3	23.9	10.7	14.7	252	308	18.8	28.3
Newport city, Jackson County	3 179	12.3	462	543	158	184	17.5	23.3	11.2	15.2	254	291	26.0	30.1
Nimmons town, Clay County	48	47.9	–	–	118	148	–	–	7.9	15.4	198	281	19.3	82.1
Norfork city, Baxter County	190	42.6	326	491	121	157	20.5	38.3	8.5	15.1	268	380	28.4	56.3
Norman town, Montgomery County	222	47.3	257	353	102	139	21.1	30.3	9.3	14.8	178	255	22.5	63.5
Norphlet city, Union County	330	47.6	523	616	182	215	15.3	25.2	12.2	17.2	294	457	15.2	29.1
North Crossett CDP, Ashley County	1 386	15.7	404	529	143	186	16.4	23.4	9.3	14.9	295	346	20.6	31.4

TIPSII [UPF] GPH505 CENSUS90 72583600 05/19/92 1:17 PM MACHINE: C DATA:CENSUS90S*PH5TIPSDA05. 05/06/92 10:49:08 TAPE: NONE FRAME: 317
TSF:CENSUS90*92. 05/06/92 10:50:30 UTF:CENSUS90*93. 05/06/92 10:50:30 META:CENSUS90S*PH5TABLES05. 05/06/92 11:07:49

Table 22. **Percent in Sample and Confidence Bounds for Housing Characteristics: 1990**—Con.

[For definitions of terms and meanings of symbols, see text]

State County Place and [In Selected States] County Subdivision	Housing units		Median selected monthly owner costs (dollars)				Median selected monthly owner costs as a percentage of household income in 1989				Median gross rent (dollars)		Median gross rent as a percentage of household income in 1989	
			With a mortgage		Not mortgaged		With a mortgage		Not mortgaged		90-percent confidence bounds		90-percent confidence bounds	
			90-percent confidence bounds		90-percent confidence bounds		90-percent confidence bounds		90-percent confidence bounds					
	100-percent count	Percent in sample	Lower	Upper	Lower	Upper	Lower	Upper	Lower	Upper	Lower	Upper	Lower	Upper
PLACE AND COUNTY SUBDIVISION—Con.														
North Little Rock city, Pulaski County	27 255	12.1	534	568	191	200	17.6	19.4	12.1	13.7	363	378	26.1	27.7
Oak Grove town, Carroll County	103	48.5	283	406	148	178	12.5	27.5	11.5	19.2	204	246	1.5	18.5
Oak Grove Heights town, Greene County	186	46.8	432	494	171	207	16.4	22.6	8.5	15.4	272	338	13.6	24.0
Oakhaven city, Hempstead County	12	33.3	–	800	–	250	–	25.0	–	20.0	–	600	–	100.0
Oden town, Montgomery County	66	50.0	432	569	113	151	23.2	49.0	13.3	48.2	201	249	36.6	98.4
Ogden town, Little River County	121	47.1	154	523	162	194	3.8	16.2	7.9	15.1	260	370	8.5	35.4
Oil Trough city, Independence County	92	48.9	206	306	109	165	11.2	23.6	16.6	31.2	233	279	20.7	48.8
O'Kean town, Randolph County	98	46.9	91	275	108	179	12.9	51.2	9.0	18.7	241	282	16.3	47.2
Okolona town, Clark County	76	36.8	250	501	119	173	7.4	67.8	10.0	21.8	205	288	8.2	40.0
Ola city, Yell County	512	46.3	364	456	144	168	16.4	22.4	10.9	15.3	166	213	25.0	28.2
Omaha town, Boone County	87	51.7	272	563	126	180	9.5	37.9	9.5	21.9	321	383	24.2	37.5
Oppelo city, Conway County	233	40.8	442	491	138	176	15.9	21.8	8.6	16.3	225	288	12.5	26.3
Osceola city, Mississippi County	3 299	12.9	445	519	178	217	18.2	22.4	11.8	18.0	256	290	23.7	28.3
Oxford city, Izard County	261	49.8	340	405	112	142	17.4	23.1	14.9	23.0	240	284	19.9	30.1
Ozan city, Hempstead County	38	44.7	326	561	155	195	11.9	70.9	9.1	34.4	108	389	1.8	18.2
Ozark city, Franklin County	1 518	12.3	343	465	133	173	18.5	28.1	9.3	15.5	244	282	18.8	27.7
Palestine city, St. Francis County	278	48.6	412	483	151	174	18.3	25.2	13.4	20.8	276	364	19.3	28.8
Pangburn city, White County	306	49.0	368	446	135	158	19.4	30.4	11.7	16.7	225	300	20.2	28.6
Paragould city, Greene County	7 904	15.3	407	438	132	142	16.1	18.9	11.3	13.4	271	289	24.2	28.0
Paris city, Logan County	1 654	16.1	341	414	128	144	17.5	25.6	11.4	15.8	233	274	24.2	33.9
Parkdale city, Ashley County	147	20.4	226	858	157	265	2.6	19.9	3.1	16.9	107	285	2.6	91.4
Parkers-Iron Springs CDP, Pulaski County	1 377	13.7	522	586	193	234	15.2	21.8	12.6	25.1	324	409	21.2	32.4
Parkin city, Cross County	681	48.0	420	472	173	191	19.8	27.8	14.1	18.2	254	287	30.5	40.1
Patmos town, Hempstead County	9	55.6	360	670	159	191	4.0	16.0	3.4	16.6	–	–	–	–
Patterson town, Woodruff County	212	45.3	247	309	138	184	21.9	40.8	16.4	30.7	236	307	17.3	53.1
Peach Orchard town, Clay County	102	46.1	221	308	131	163	9.2	30.8	13.7	22.6	129	281	11.5	32.1
Pea Ridge city, Benton County	638	40.9	447	491	157	171	20.3	22.8	10.7	13.9	318	419	21.9	30.3
Perla town, Hot Spring County	70	47.1	415	657	111	198	27.8	65.5	5.0	15.0	260	392	17.4	71.7
Perry town, Perry County	94	46.8	330	442	129	192	22.6	31.4	8.1	17.4	170	320	23.0	84.7
Perrytown city, Hempstead County	111	47.7	307	384	145	622	15.6	26.1	3.0	17.0	238	341	9.3	24.6
Perryville city, Perry County	502	45.4	381	441	140	171	23.9	29.2	11.5	15.9	251	284	23.9	31.6
Piggott city, Clay County	1 777	16.1	291	346	124	138	16.5	22.6	11.3	15.6	231	265	19.4	26.2
Pindall town, Searcy County	57	42.1	–	600	26	179	–	20.0	8.5	32.9	165	223	21.8	51.1
Pine Bluff city, Jefferson County	23 189	15.2	483	510	188	197	16.6	18.4	14.8	16.5	326	341	27.9	30.3
Pineville town, Izard County	93	47.3	368	532	155	191	8.2	19.0	9.6	19.8	260	342	13.1	57.4
Piney CDP, Garland County	1 300	14.7	450	545	179	221	15.7	27.4	9.5	16.2	281	382	25.7	51.6
Plainview city, Yell County	309	46.6	348	424	152	179	17.6	30.3	12.7	18.5	301	360	23.6	39.6
Pleasant Plains town, Independence County	105	43.8	324	476	156	203	12.4	31.4	9.9	18.9	210	393	2.8	29.0
Plumerville city, Conway County	337	47.2	350	414	140	171	21.1	25.0	11.6	16.1	276	335	19.6	36.2
Pocahontas city, Randolph County	2 736	11.9	353	402	139	167	15.7	21.2	10.7	15.6	245	285	24.2	28.1
Pollard town, Clay County	112	49.1	253	310	131	159	12.8	22.4	14.6	23.7	202	323	7.7	27.3
Portia town, Lawrence County	238	47.1	281	360	121	141	25.5	31.0	12.8	18.6	233	276	22.9	36.3
Portland city, Ashley County	226	48.2	326	459	146	181	15.4	27.4	11.4	17.7	196	262	11.6	21.0
Pottsville town, Pope County	393	41.0	385	503	120	149	18.3	23.7	10.9	18.0	313	377	17.9	29.0
Powhatan town, Lawrence County	21	47.6	–	300	116	168	–	100.0	5.5	30.2	257	393	2.7	29.3
Poyen town, Grant County	137	52.6	339	436	159	178	11.6	22.8	12.1	19.2	172	314	12.2	22.6
Prairie Creek CDP, Benton County	627	14.4	561	706	180	212	12.1	20.4	8.0	14.5	388	555	12.8	50.3
Prairie Grove city, Washington County	773	47.7	462	517	148	167	20.9	23.4	12.6	15.7	329	354	22.6	27.9
Prattsville town, Grant County	106	47.2	474	684	194	238	11.2	22.2	9.0	15.7	289	385	16.8	75.7
Prescott city, Nevada County	1 567	11.6	391	498	154	189	14.8	25.1	10.6	16.6	206	283	23.9	29.1
Pyatt town, Marion County	91	44.0	302	648	107	162	10.3	66.5	12.7	23.4	187	320	19.0	56.8
Quitman city	302	47.0	376	471	140	182	21.9	27.1	10.8	17.4	237	348	22.4	32.1
Cleburne County	299	46.8	379	477	138	178	21.6	26.6	10.3	16.9	236	349	22.4	32.2
Faulkner County	3	66.7	309	391	254	296	40.8	94.2	40.8	94.2	–	–	–	–
Ratcliff city, Logan County	79	45.6	286	491	117	177	12.0	24.8	9.7	23.0	124	285	23.6	84.2
Ravenden town, Lawrence County	149	43.0	228	340	110	143	21.7	29.8	11.5	28.2	244	278	24.8	62.3
Ravenden Springs town, Randolph County	74	47.3	218	282	100	183	15.0	65.2	4.2	15.8	135	186	22.3	50.0
Reader town	39	48.7	312	388	130	174	4.1	28.5	7.8	16.9	401	449	35.8	99.2
Nevada County	7	14.3	–	–	–	–	–	–	–	–	–	–	–	–
Ouachita County	32	56.3	318	382	133	170	5.9	27.8	8.4	16.3	404	446	40.3	94.7
Rector city, Clay County	1 084	48.0	362	393	142	152	19.0	22.4	13.4	15.8	196	230	23.7	28.4
Redfield town, Jefferson County	413	42.6	547	620	167	196	16.4	21.7	12.6	21.8	367	415	15.7	25.0
Reed town, Desha County	118	45.8	243	300	107	168	9.2	26.7	13.7	21.7	236	362	34.8	69.1
Reyno town, Randolph County	208	44.7	310	364	126	154	11.6	18.6	11.9	20.5	202	248	17.2	27.1
Rison city, Cleveland County	521	44.0	350	442	144	173	17.1	23.7	11.9	16.7	170	234	27.1	34.6
Rockport town, Hot Spring County	172	45.3	366	574	160	186	14.2	25.4	10.5	17.4	215	335	8.2	25.2
Rockwell CDP, Garland County	1 266	11.5	480	618	166	221	17.2	25.9	9.6	16.3	392	557	11.6	30.8
Roe town, Monroe County	58	41.4	414	474	123	277	6.5	15.3	2.6	17.4	121	329	4.9	73.3
Rogers city, Benton County	10 291	14.4	544	577	166	178	18.3	20.6	10.6	12.8	374	403	23.6	26.3
Rondo town, Lee County	106	46.2	312	436	136	187	32.4	63.0	14.3	25.7	237	327	45.7	77.1
Rose Bud town, White County	76	46.1	338	471	127	219	4.6	22.1	8.5	17.5	269	413	7.4	75.9
Rosston town, Nevada County	113	46.9	347	493	118	167	13.2	26.7	7.3	15.7	187	313	11.2	51.6
Rudy town, Crawford County	20	45.0	–	400	168	332	–	30.0	7.1	31.4	–	–	–	–
Russell town, White County	76	46.1	255	485	94	141	4.1	15.9	8.6	31.0	288	364	20.0	34.9
Russellville city, Pope County	8 653	13.6	544	586	171	185	19.8	21.8	11.6	14.5	323	346	24.3	27.5
St. Charles town, Arkansas County	88	46.6	353	565	141	179	7.4	20.4	7.6	17.1	188	412	28.8	75.5
St. Francis city, Clay County	105	49.5	147	328	112	143	9.8	27.8	10.6	17.7	165	198	7.9	61.4
St. Paul town, Madison County	48	45.8	–	500	58	140	–	20.0	8.1	21.0	143	242	25.6	50.8
Salem city, Fulton County	669	47.2	346	394	160	176	21.8	28.5	13.3	16.9	239	269	28.2	32.7
Salem CDP, Saline County	1 008	14.9	510	575	160	194	15.3	20.6	8.7	16.8	372	473	18.8	31.6
Salesville town, Baxter County	192	50.5	374	539	163	219	17.7	24.5	9.2	14.7	266	410	15.8	27.0

TIPSII [UPF] GPH505 CENSUS90 72583600 05/19/92 1:17 PM MACHINE: C DATA:CENSUS90S*PH5TIPSDA05. 05/06/92 10:49:08 TAPE: NONE FRAME: 318
TSF:CENSUS90*92. 05/06/92 10:50:30 UTF:CENSUS90*93. 05/06/92 10:50:30 META:CENSUS90S*PH5TABLES05. 05/06/92 11:07:49

Table 22. **Percent in Sample and Confidence Bounds for Housing Characteristics: 1990**—Con.

[For definitions of terms and meanings of symbols, see text]

State County Place and [In Selected States] County Subdivision	Housing units		Median selected monthly owner costs (dollars)				Median selected monthly owner costs as a percentage of household income in 1989				Median gross rent (dollars)		Median gross rent as a percentage of household income in 1989	
			With a mortgage		Not mortgaged		With a mortgage		Not mortgaged		90-percent confidence bounds		90-percent confidence bounds	
			90-percent confidence bounds		90-percent confidence bounds		90-percent confidence bounds		90-percent confidence bounds					
	100-percent count	Percent in sample	Lower	Upper	Lower	Upper	Lower	Upper	Lower	Upper	Lower	Upper	Lower	Upper
PLACE AND COUNTY SUBDIVISION—Con.														
Scranton city, Logan County	105	43.8	269	481	116	138	9.2	28.1	8.8	15.9	143	322	8.5	63.0
Searcy city, White County	5 572	15.6	534	584	178	194	18.4	21.7	12.1	15.3	301	326	26.3	30.9
Sedgwick town, Lawrence County	42	45.2	179	411	73	206	17.9	61.3	6.7	17.9	163	305	11.9	71.0
Shannon Hills city, Saline County	620	42.6	500	546	218	248	15.2	19.1	10.2	17.3	508	572	18.7	27.5
Sheridan city, Grant County	1 279	16.2	511	592	176	208	14.5	20.9	13.6	21.8	286	360	22.6	32.6
Sherrill town, Jefferson County	35	45.7	229	451	106	144	9.8	68.3	10.1	27.1	155	195	3.3	23.8
Sherwood city, Pulaski County	7 375	12.7	674	723	212	233	17.3	19.9	9.9	13.1	444	486	20.3	23.1
Shirley town, Van Buren County	169	47.9	359	464	119	155	23.3	34.1	12.5	21.0	225	309	11.0	46.2
Sidney town, Sharp County	90	47.8	216	378	95	143	6.6	26.8	10.8	22.3	205	256	28.2	78.5
Siloam Springs city, Benton County	3 241	16.4	465	526	148	174	15.2	19.5	11.2	15.0	287	321	22.0	25.3
Smackover city, Union County	955	46.0	429	473	175	191	15.8	20.2	12.6	15.5	287	319	23.9	33.3
Smithville town, Lawrence County	48	50.0	168	716	118	147	5.6	20.8	8.8	23.7	204	246	1.8	18.2
South Lead Hill town, Boone County	37	48.6	415	585	159	191	25.8	89.9	8.5	27.9	216	284	31.6	79.8
Sparkman town, Dallas County	242	49.2	283	359	139	168	19.4	28.4	13.1	19.7	164	218	23.2	28.6
Springdale city	12 008	16.3	524	558	161	171	18.2	20.3	11.2	13.1	361	376	22.7	24.2
Benton County	339	27.4	498	623	170	228	11.2	18.2	7.2	16.2	380	487	22.5	44.0
Washington County	11 669	15.9	523	557	160	171	18.3	20.5	11.2	13.1	359	375	22.6	24.1
Stamps city, Lafayette County	1 041	13.0	356	585	151	191	11.9	29.5	10.0	16.4	211	306	25.6	62.1
Star City city, Lincoln County	863	46.3	415	458	161	181	16.4	21.2	11.5	14.7	218	271	25.8	29.1
Stephens city, Ouachita County	507	47.5	397	469	152	170	16.2	22.8	11.3	14.6	196	243	27.0	32.6
Strawberry town, Lawrence County	123	46.3	243	323	110	155	21.9	27.4	9.5	18.0	217	271	10.5	65.8
Strong city, Union County	303	45.5	282	382	166	190	12.1	22.3	11.7	16.4	214	275	26.6	57.1
Stuttgart city, Arkansas County	4 408	14.7	481	564	184	208	17.7	21.5	12.1	15.5	289	324	25.4	29.4
Subiaco town, Logan County	135	47.4	328	430	138	172	9.9	25.2	8.6	13.8	150	313	12.0	32.0
Success town, Clay County	77	48.1	227	361	98	152	11.2	24.7	9.8	25.2	115	190	26.5	87.3
Sulphur Rock town, Independence County	144	47.9	303	397	132	161	25.2	31.4	10.2	17.1	266	336	12.4	30.1
Sulphur Springs city, Benton County	238	47.1	356	412	110	132	16.0	26.4	8.6	13.3	295	331	21.3	49.2
Summit city, Marion County	235	43.0	342	431	118	158	21.3	40.1	8.5	15.4	266	349	24.1	48.5
Sunset town, Crittenden County	204	31.4	228	537	160	212	47.7	87.3	14.3	29.7	188	360	30.1	56.1
Swifton city, Jackson County	350	48.9	311	375	159	176	19.2	25.4	15.4	23.6	241	318	18.9	26.6
Taylor city, Columbia County	260	41.9	370	456	161	185	15.0	28.5	12.1	17.1	238	382	12.9	28.5
Texarkana city, Miller County	9 854	13.9	484	538	165	177	15.8	18.8	13.3	15.8	324	344	25.3	29.0
Thornton city, Calhoun County	201	32.8	334	522	155	191	11.1	22.5	10.2	19.3	264	336	9.5	38.2
Tillar city	101	47.5	563	762	180	234	12.6	23.5	9.3	17.7	257	743	30.7	91.2
Desha County	18	50.0	603	697	254	296	.5	19.5	1.8	18.2	–	–	–	–
Drew County	83	47.0	543	813	176	199	17.3	24.5	9.4	19.0	256	744	30.6	91.8
Tinsman city, Calhoun County	38	10.5	–	–	–	–	–	–	–	–	–	–	–	–
Tollette town, Howard County	118	47.5	327	437	131	165	11.8	32.1	14.4	28.3	238	297	9.1	70.6
Tontitown town, Washington County	187	41.7	442	507	186	227	11.1	22.5	6.9	13.1	347	485	9.7	36.6
Traskwood town, Saline County	170	45.9	460	595	203	241	13.6	24.8	9.8	16.1	264	294	18.7	32.8
Trumann city, Poinsett County	2 636	16.0	361	415	133	154	18.0	21.8	12.0	16.7	197	251	26.4	30.4
Tuckerman city, Jackson County	875	47.9	375	415	160	178	20.3	24.8	14.9	18.6	281	325	24.9	30.2
Tull town, Grant County	118	50.0	438	576	131	185	8.7	16.1	7.7	15.0	240	443	22.0	61.0
Tupelo town, Jackson County	105	51.4	314	465	130	181	20.5	33.0	12.5	28.0	208	279	8.1	22.9
Turrell city, Crittenden County	355	45.6	314	397	158	188	27.2	46.2	15.6	22.8	215	267	42.2	60.3
Tyronza town, Poinsett County	339	46.6	389	448	154	191	19.0	24.4	10.2	16.5	305	347	24.0	28.1
Ulm town, Prairie County	80	50.0	414	486	155	188	12.6	38.6	10.1	17.9	178	322	6.7	32.2
Valley Springs town, Boone County	82	46.3	307	528	118	175	9.2	21.4	6.9	17.8	305	364	16.1	33.4
Van Buren city, Crawford County	5 763	11.6	468	515	132	151	20.3	23.1	11.1	14.8	267	298	22.9	26.5
Vandervoort town, Polk County	43	46.5	227	365	43	229	16.3	46.9	8.4	86.4	206	444	20.6	29.4
Victoria town, Mississippi County	34	47.1	–	–	–	–	–	–	–	–	–	1 000	–	30.0
Vilonia town, Faulkner County	410	43.9	517	565	165	188	16.5	22.3	9.1	13.8	356	388	28.2	49.1
Viola town, Fulton County	152	48.7	319	381	132	162	9.8	18.4	17.3	25.5	214	276	15.4	58.4
Wabbaseka city, Jefferson County	130	46.2	303	397	147	184	8.8	52.5	9.8	15.7	212	238	20.7	43.0
Waldenburg town, Poinsett County	43	44.2	208	692	104	170	20.4	34.6	12.2	77.4	207	389	4.3	27.8
Waldo city, Columbia County	669	43.0	415	469	147	165	20.0	24.8	12.4	16.2	244	304	22.9	37.0
Waldron city, Scott County	1 405	16.0	374	444	118	145	21.9	28.0	11.1	16.1	219	264	22.8	30.2
Walnut Ridge city, Lawrence County	1 982	11.8	360	440	146	180	19.1	26.9	11.2	16.5	270	320	23.8	32.7
Ward city, Lonoke County	506	44.5	421	541	160	185	15.1	22.0	12.7	19.0	287	334	24.6	31.3
Warren city, Bradley County	2 819	15.4	402	463	164	184	16.5	22.0	11.5	15.2	209	240	23.2	30.2
Washington city, Hempstead County	92	46.7	316	374	102	141	10.4	66.4	15.0	31.9	197	327	4.1	15.9
Watson city, Desha County	109	43.1	256	410	131	165	17.9	27.6	10.8	20.0	123	191	21.8	31.4
Weiner city, Poinsett County	319	47.0	434	527	163	213	13.8	21.8	11.4	16.2	222	287	16.1	31.7
Weldon town, Jackson County	52	48.1	272	510	165	484	12.8	30.6	6.3	28.5	165	240	3.9	28.5
West Crossett CDP, Ashley County	800	16.1	372	561	155	226	13.1	26.5	8.7	17.1	233	295	17.1	39.1
Western Grove town, Newton County	152	42.1	315	385	127	182	12.5	21.6	6.9	14.5	227	279	34.3	71.9
West Fork city, Washington County	612	45.8	413	459	144	163	18.2	22.0	10.6	14.6	354	389	24.2	39.6
West Helena city, Phillips County	3 671	13.1	393	461	148	178	15.9	21.2	13.1	17.6	264	299	28.3	32.8
West Memphis city, Crittenden County	10 505	12.4	528	566	173	188	19.2	21.6	12.6	15.7	332	355	27.4	30.6
West Point town, White County	61	47.5	243	366	94	228	8.6	60.9	7.5	26.2	230	320	10.0	23.7
Wheatley city, St. Francis County	187	49.7	315	393	170	227	11.1	19.3	11.9	18.7	235	296	21.3	30.7
Whelen Springs town, Clark County	46	34.8	239	355	57	272	12.6	31.9	3.2	27.2	–	250	–	20.0
White Hall city, Jefferson County	1 391	16.3	554	636	174	202	12.7	17.8	10.8	16.3	399	474	14.3	23.6
Wickes town, Polk County	210	49.5	312	427	84	148	13.2	22.9	10.2	17.6	136	222	21.6	28.0
Widener town, St. Francis County	142	45.8	267	528	168	208	21.8	26.0	17.4	31.3	147	225	16.2	47.4
Wiederkehr Village city, Franklin County	16	62.5	305	395	6	95	30.2	34.8	1.0	19.0	172	314	7.2	31.4
Williford town, Sharp County	41	46.3	237	345	83	141	21.8	29.5	8.3	24.2	–	200	–	100.0
Willisville town, Nevada County	91	48.4	345	446	138	262	4.9	15.1	6.4	17.0	52	190	6.9	18.5
Wilmar city, Drew County	264	46.6	317	464	135	166	20.1	25.7	13.8	21.1	203	271	21.0	36.6
Wilmot city, Ashley County	377	47.7	317	438	142	166	17.1	24.8	16.7	22.8	219	253	39.0	58.5
Wilson town, Mississippi County	391	47.3	482	550	172	209	19.3	22.4	10.0	15.9	220	280	25.6	30.8
Wilton town, Little River County	206	49.0	435	543	111	162	12.2	20.2	11.4	19.8	199	363	26.9	53.4
Winchester city, Drew County	87	47.1	260	450	176	265	11.9	32.5	10.8	20.6	265	330	6.0	23.0
Winslow city, Washington County	147	46.3	365	483	141	191	14.4	28.0	8.5	15.8	258	467	13.2	73.2
Winthrop city, Little River County	101	45.5	306	394	110	153	8.0	19.2	8.1	15.8	196	334	11.7	38.3
Wooster town, Faulkner County	172	47.1	419	555	165	218	17.5	22.5	14.4	29.4	258	324	8.7	29.0
Wrightsville city, Pulaski County	388	37.9	274	529	189	225	19.2	28.6	18.6	28.4	310	434	33.6	64.9
Wynne city, Cross County	3 079	13.3	480	569	178	206	20.0	24.9	12.5	17.2	288	326	23.5	30.7
Yellville city, Marion County	565	41.9	364	447	148	173	15.7	22.9	12.6	17.2	256	290	23.7	30.6
Zinc town, Boone County	39	46.2	–	–	114	186	–	–	2.7	17.3	159	191	22.5	51.7

TIPSII [UPF] GPH505 CENSUS90 72583600 05/19/92 1:17 PM MACHINE: C DATA:CENSUS90S*PH5TIPSDA05. 05/06/92 10:49:08 TAPE: NONE FRAME: 319
TSF:CENSUS90*92. 05/06/92 10:50:30 UTF:CENSUS90*93. 05/06/92 10:50:30 META:CENSUS90S*PH5TABLES05. 05/06/92 11:07:49

Table 23. **Percent in Sample, Standard Error, and Confidence Bounds for American Indian and Alaska Native Areas: 1990**

[The above table was omitted because there were no qualifying areas]

TIPSII [UPF] GPH505 CENSUS90 72583600 05/19/92 1:17 PM MACHINE: C DATA:CENSUS90S*PH5TIPSDA05. 05/06/92 10:49:08 TAPE: NONE FRAME: 320
TSF:CENSUS90*92. 05/06/92 10:50:30 UTF:CENSUS90*93. 05/06/92 10:50:30 META:CENSUS90S*PH5TABLES05. 05/06/92 11:07:49

APPENDIX A.
Area Classifications

CONTENTS

Alaska Native Regional Corporation (ANRC) *(See American Indian and Alaska Native Area)*
Alaska Native Village (ANV) *(See American Indian and Alaska Native Area)*
Alaska Native Village Statistical Area *(See American Indian and Alaska Native Area)*
American Indian and Alaska Native Area ---- A–1
American Indian Reservation *(See American Indian and Alaska Native Area, see County Subdivision)*
American Indian Reservation and Trust Land *(See American Indian and Alaska Native Area)*
American Samoa *(See Outlying Areas of the United States, see State)*
Area Measurement ---- A–3
Assessment District *(See County Subdivision)*
Block ---- A–3
Block Group (BG) ---- A–4
Block Numbering Area (BNA) *(See Census Tract and Block Numbering Area)*
Borough *(See County Subdivision, see Place)*
Borough and Census Area (Alaska) *(See County)*
Boundary Changes ---- A–4
Census Area (Alaska) *(See County)*
Census Block *(See Block)*
Census Code *(See Geographic Code)*
Census County Division (CCD) *(See County Subdivision)*
Census Designated Place (CDP) *(See Place)*
Census Division *(See Census Region and Census Division)*
Census Geographic Code *(See Geographic Code)*
Census Region and Census Division ---- A–4
Census Subarea (Alaska) *(See County Subdivision)*
Census Tract and Block Numbering Area ---- A–5
Central City *(See Metropolitan Area)*
Central Place *(See Urbanized Area)*
City *(See Place)*
Congressional District (CD) ---- A–6
Consolidated City *(See Place)*
Consolidated Metropolitan Statistical Area (CMSA) *(See Metropolitan Area)*
County ---- A–6
County Subdivision ---- A–6
Crews of Vessels *(See Area Measurement, see Block, see Census Tract and Block Numbering Area)*
Division *(See Census Region and Division, see County Subdivision)*
Election District *(See County Subdivision, see Voting District)*
Extended City *(See Urban and Rural)*
Farm *(See Urban and Rural)*
Federal Information Processing Standards (FIPS) Code *(See Geographic Code)*
Geographic Block Group *(See Block Group)*
Geographic Code ---- A–7
Geographic Presentation ---- A–7
Gore *(See County Subdivision)*
Grant *(See County Subdivision)*
Guam *(See Outlying Areas of the United States, see State)*
Hierarchical Presentation *(See Geographic Presentation)*
Historic Areas of Oklahoma *(See American Indian and Alaska Native Area, Tribal Jurisdiction Statistical Area)*
Historical Counts ---- A–8
Incorporated Place *(See Place)*
Independent City *(See County)*
Internal Point ---- A–8
Inventory Presentation *(See Geographic Presentation)*
Land Area *(See Area Measurement)*
Latitude *(See Internal Point)*
Longitude *(See Internal Point)*
Magisterial District *(See County Subdivision)*
Metropolitan Area (MA) ---- A–8
Metropolitan Statistical Area (MSA) *(See Metropolitan Area)*
Minor Civil Division (MCD) *(See County Subdivision)*
Northern Mariana Islands *(See Outlying Areas of the United States, see State)*
Outlying Areas of the United States ---- A–9
Palau *(See Outlying Areas of the United States, see State)*
Parish (Louisiana) *(See County)*
Parish Governing Authority District *(See County Subdivision)*
Place ---- A–9
Plantation *(See County Subdivision)*
Population or Housing Unit Density ---- A–10
Precinct *(See County Subdivision, see Voting District)*
Primary Metropolitan Statistical Area (PMSA) *(See Metropolitan Area)*
Puerto Rico *(See Outlying Areas of the United States, see State)*
Purchase *(See County Subdivision)*
Region *(See Census Region and Census Division)*
Rural *(See Urban and Rural)*
Selected States *(See County Subdivision, see State)*
State ---- A–11
Supervisors' District *(See County Subdivision)*
Tabulation Block Group *(See Block Group)*
TIGER ---- A–11
Town *(See County Subdivision, see Place)*
Township *(See County Subdivision)*
Tract *(See Census Tract and Block Numbering Area)*
Tribal Designated Statistical Area (TDSA) *(See American Indian and Alaska Native Area)*
Tribal Jurisdiction Statistical Area (TJSA) *(See American Indian and Alaska Native Area)*
Trust Land *(See American Indian and Alaska Native Area)*
United States ---- A–11
Unorganized Territory (unorg.) *(See County Subdivision)*
Urban and Rural ---- A–11
Urbanized Area (UA) ---- A–12
Village *(See Place)*
Virgin Islands *(See Outlying Areas of the United States, see State)*
Voting District (VTD) ---- A–12
Water Area *(See Area Measurement)*
ZIP Code® ---- A–13

These definitions are for all geographic entities and concepts that the Census Bureau will include in its standard 1990 census data products. Not all entities and concepts are shown in any one 1990 census data product. For a description of geographic areas included in each data product, see appendix F.

AMERICAN INDIAN AND ALASKA NATIVE AREA

Alaska Native Regional Corporation (ANRC)

Alaska Native Regional Corporations (ANRC's) are corporate entities established under the Alaska Native Claims Settlement Act of 1972, Public Law 92-203, as amended by Public Law 94-204, to conduct both business and nonprofit affairs of Alaska Natives. Alaska is divided into

12 ANRC's that cover the entire State, except for the Annette Islands Reserve. The boundaries of the 12 ANRC's were established by the Department of the Interior, in cooperation with Alaska Natives. Each ANRC was designed to include, as far as practicable, Alaska Natives with a common heritage and common interests. The ANRC boundaries for the 1990 census were identified by the Bureau of Land Management. A 13th region was established for Alaska Natives who are not permanent residents and who chose not to enroll in one of the 12 ANRC's; no census products are prepared for the 13th region. ANRC's were first identified for the 1980 census.

Each ANRC is assigned a two-digit census code ranging from 07 through 84. These census codes are assigned in alphabetical order of the ANRC's.

Alaska Native Village (ANV) Statistical Area

Alaska Native villages (ANV's) constitute tribes, bands, clans, groups, villages, communities, or associations in Alaska that are recognized pursuant to the Alaska Native Claims Settlement Act of 1972, Public Law 92-203. Because ANV's do not have legally designated boundaries, the Census Bureau has established Alaska Native village statistical areas (ANVSA's) for statistical purposes. For the 1990 census, the Census Bureau cooperated with officials of the nonprofit corporation within each participating Alaska Native Regional Corporation (ANRC), as well as other knowledgeable officials, to delineate boundaries that encompass the settled area associated with each ANV. ANVSA's are located within ANRC's and do not cross ANRC boundaries. ANVSA's for the 1990 census replace the ANV's that the Census Bureau recognized for the 1980 census.

Each ANVSA is assigned a four-digit census code ranging from 6001 through 8989. Each ANVSA also is assigned a five-digit FIPS code. Both the census and FIPS codes are assigned in alphabetical order of ANVSA's.

American Indian Reservation and Trust Land

American Indian Reservation—Federal American Indian reservations are areas with boundaries established by treaty, statute, and/ or executive or court order, and recognized by the Federal Government as territory in which American Indian tribes have jurisdiction. State reservations are lands held in trust by State governments for the use and benefit of a given tribe. The reservations and their boundaries were identified for the 1990 census by the Bureau of Indian Affairs (BIA), Department of Interior (for Federal reservations), and State governments (for State reservations). The names of American Indian reservations recognized by State governments, but not by the Federal Government, are followed by ''(State).'' Areas composed of reservation lands that are administered jointly and/ or are claimed by two reservations, as identified by the BIA, are called ''joint areas,'' and are treated as separate American Indian reservations for census purposes.

Federal reservations may cross State boundaries, and Federal and State reservations may cross county, county subdivision, and place boundaries. For reservations that cross State boundaries, only the portion of the reservations in a given State are shown in the data products for that State; the entire reservations are shown in data products for the United States.

Each American Indian reservation is assigned a four-digit census code ranging from 0001 through 4989. These census codes are assigned in alphabetical order of American Indian reservations nationwide, except that joint areas appear at the end of the code range. Each American Indian reservation also is assigned a five-digit FIPS code; because the FIPS codes are assigned in alphabetical sequence of American Indian reservations within each State, the FIPS code is different in each State for reservations in more than one State.

Trust Land—Trust lands are property associated with a particular American Indian reservation or tribe, held in trust by the Federal Government. Trust lands may be held in trust either for a tribe (tribal trust land) or for an individual member of a tribe (individual trust land). Trust lands recognized for the 1990 census comprise all tribal trust lands and inhabited individual trust lands located outside of a reservation boundary. As with other American Indian areas, trust lands may be located in more than one State. Only the trust lands in a given State are shown in the data products for that State; all trust lands associated with a reservation or tribe are shown in data products for the United States. The Census Bureau first reported data for tribal trust lands for the 1980 census.

Trust lands are assigned a four-digit census code and a five-digit FIPS code, the same as that for the reservation with which they are associated. Trust lands not associated with a reservation are presented by tribal name, interspersed alphabetically among the reservations.

Tribal Designated Statistical Area (TDSA)

Tribal designated statistical areas (TDSA's) are areas, delineated outside Oklahoma by federally- and State-recognized tribes without a land base or associated trust lands, to provide statistical areas for which the Census Bureau tabulates data. TDSA's represent areas generally containing the American Indian population over which federally-recognized tribes have jurisdiction and areas in which State tribes provide benefits and services to their members. The names of TDSA's delineated by State-recognized tribes are followed by ''(State).'' The Census Bureau did not recognize TDSA's before the 1990 census.

Each TDSA is assigned a four-digit census code ranging from 9001 through 9589. The census codes are assigned in alphabetical order of TDSA's nationwide. Each TDSA also is assigned a five-digit FIPS code in alphabetical order within State.

Tribal Jurisdiction Statistical Area (TJSA)

Tribal jurisdiction statistical areas (TJSA's) are areas, delineated by federally-recognized tribes in Oklahoma without a reservation, for which the Census Bureau tabulates data. TJSA's represent areas generally containing the American Indian population over which one or more tribal governments have jurisdiction; if tribal officials delineated adjacent TJSA's so that they include some duplicate territory, the overlap area is called a ''joint use area,'' which is treated as a separate TJSA for census purposes.

TJSA's replace the ''Historic Areas of Oklahoma (excluding urbanized areas)'' shown in 1980 census data products. The Historic Areas of Oklahoma comprised the territory located within reservations that had legally established boundaries from 1900 to 1907; these reservations were dissolved during the 2- to 3-year period preceding the statehood of Oklahoma in 1907. The Historic Areas of Oklahoma (excluding urbanized areas) were identified only for the 1980 census.

Each TJSA is assigned a four-digit census code ranging from 5001 through 5989. The census codes are assigned in alphabetical order of TJSA's, except that joint areas appear at the end of the code range. Each TJSA also is assigned a five-digit FIPS code in alphabetical order within Oklahoma.

AREA MEASUREMENT

Area measurements provide the size, in square kilometers (also in square miles in printed reports), recorded for each geographic entity for which the Census Bureau tabulates data in general-purpose data products (except crews-of-vessels entities and ZIP Codes). (Square kilometers may be divided by 2.59 to convert an area measurement to square miles.) Area was calculated from the specific set of boundaries recorded for the entity in the Census Bureau's geographic data base (see ''TIGER''). On machine-readable files, area measurements are shown to three decimal places; the decimal point is implied. In printed reports and listings, area measurements are shown to one decimal.

The Census Bureau provides measurements for both land area and total water area for the 1990 census; the water figure includes inland, coastal, Great Lakes, and territorial water. (For the 1980 census, the Census Bureau provided area measurements for land and inland water.) The Census Bureau will provide measurements for the component types of water for the affected entities in a separate file. ''Inland water'' consists of any lake, reservoir, pond, or similar body of water that is recorded in the Census Bureau's geographic data base. It also includes any river, creek, canal, stream, or similar feature that is recorded in that data base as a two-dimensional feature (rather than as a single line). The portions of the oceans and related large embayments (such as the Chesapeake Bay and Puget Sound), the Gulf of Mexico, and the Caribbean Sea that belong to the United States and its territories are considered to be ''coastal'' and ''territorial'' waters; the Great Lakes are treated as a separate water entity. Rivers and bays that empty into these bodies of water are treated as ''inland water'' from the point beyond which they are narrower than one nautical mile across. Identification of land and inland, coastal, and territorial waters is for statistical purposes, and does not necessarily reflect legal definitions thereof.

By definition, census blocks do not include water within their boundaries; therefore, the water area of a block is always zero. Land area measurements may disagree with the information displayed on census maps and in the TIGER file because, for area measurement purposes, features identified as ''intermittent water'' and ''glacier'' are reported as land area. For this reason, it may not be possible to derive the land area for an entity by summing the land area of its component census blocks. In addition, the water area measurement reported for some geographic entities includes water that is not included in any lower-level geographic entity. Therefore, because water is contained only in a higher-level geographic entity, summing the water measurements for all the component lower-level geographic entities will not yield the water area of that higher-level entity. This occurs, for example, where water is associated with a county but is not within the legal boundary of any minor civil division, or the water is associated with a State but is not within the legal boundary of any county. Crews-of-vessels entities (see ''Census Tract and Block Numbering Area'' and ''Block'') do not encompass territory and therefore have no area measurements. ZIP Codes do not have specific boundaries, and therefore, also do not have area measurements.

The accuracy of any area measurement figure is limited by the inaccuracy inherent in (1) the location and shape of the various boundary features in the data base, and (2) rounding affecting the last digit in all operations that compute and/ or sum the area measurements.

BLOCK

Census blocks are small areas bounded on all sides by visible features such as streets, roads, streams, and railroad tracks, and by invisible boundaries such as city, town, township, and county limits, property lines, and short, imaginary extensions of streets and roads.

Tabulation blocks, used in census data products, are in most cases the same as collection blocks, used in the census enumeration. In some cases, collection blocks have been ''split'' into two or more parts required for data tabulations. Tabulation blocks do not cross the boundaries of counties, county subdivisions, places, census tracts or block numbering areas, American Indian and Alaska Native areas, congressional districts, voting districts, urban or rural areas, or urbanized areas. The 1990 census is the first for which the entire United States and its possessions are block-numbered.

Blocks are numbered uniquely within each census tract or BNA. A block is identified by a three-digit number, sometimes with a single alphabetical suffix. Block numbers

with suffixes generally represent collection blocks that were ''split'' in order to identify separate geographic entities that divide the original block. For example, when a city limit runs through data collection block 101, the data for the portion inside the city is tabulated in block 101A and the portion outside, in block 101B. A block number with the suffix ''Z'' represents a ''crews-of-vessels'' entity for which the Census Bureau tabulates data, but that does not represent a true geographic area; such a block is shown on census maps associated with an anchor symbol and a census tract or block numbering area with a .99 suffix.

BLOCK GROUP (BG)

Geographic Block Group

A geographic block group (BG) is a cluster of blocks having the same first digit of their three-digit identifying numbers within a census tract or block numbering area (BNA). For example, BG 3 within a census tract or BNA includes all blocks numbered between 301 and 397. In most cases, the numbering involves substantially fewer than 97 blocks. Geographic BG's never cross census tract or BNA boundaries, but may cross the boundaries of county subdivisions, places, American Indian and Alaska Native areas, urbanized areas, voting districts, and congressional districts. BG's generally contain between 250 and 550 housing units, with the ideal size being 400 housing units.

Tabulation Block Group

In the data tabulations, a geographic BG may be split to present data for every unique combination of county subdivision, place, American Indian and Alaska Native area, urbanized area, voting district, urban/ rural and congressional district shown in the data product; for example, if BG 3 is partly in a city and partly outside the city, there will be separate tabulated records for each portion of BG 3. BG's are used in tabulating decennial census data nationwide in the 1990 census, in all block-numbered areas in the 1980 census, and in Tape Address Register (TAR) areas in the 1970 census. For purposes of data presentation, BG's are a substitute for the enumeration districts (ED's) used for reporting data in many parts of the United States for the 1970 and 1980 censuses, and in all areas for pre-1970 censuses.

BOUNDARY CHANGES

The boundaries of some counties, county subdivisions, American Indian and Alaska Native areas, and many incorporated places, changed between those reported for the 1980 census and January 1, 1990. Boundary changes to legal entities result from:

1. Annexations to or detachments from legally established governmental units.
2. Mergers or consolidations of two or more governmental units.
3. Establishment of new governmental units.
4. Disincorporations or disorganizations of existing governmental units.
5. Changes in treaties and Executive Orders.

The historical counts shown for counties, county subdivisions, and places are not updated for such changes, and thus reflect the population and housing units in the area as delineated at each census. Information on boundary changes reported between the 1980 and 1990 censuses for counties, county subdivisions, and incorporated places is presented in the ''User Notes'' section of the technical documentation of Summary Tape Files 1 and 3, and in the 1990 CPH-2, *Population and Housing Unit Counts* printed reports. For information on boundary changes for such areas in the decade preceding other decennial censuses, see the *Number of Inhabitants* reports for each census. Boundary changes are not reported for some areas, such as census designated places and block groups.

CENSUS REGION AND CENSUS DIVISION

Census Division

Census divisions are groupings of States that are subdivisions of the four census regions. There are nine divisions, which the Census Bureau adopted in 1910 for the presentation of data. The regions, divisions, and their constituent States are:

Northeast Region

New England Division:

Maine, New Hampshire, Vermont, Massachusetts, Rhode Island, Connecticut

Middle Atlantic Division:

New York, New Jersey, Pennsylvania

Midwest Region

East North Central Division:

Ohio, Indiana, Illinois, Michigan, Wisconsin

West North Central Division:

Minnesota, Iowa, Missouri, North Dakota, South Dakota, Nebraska, Kansas

South Region

South Atlantic Division:

Delaware, Maryland, District of Columbia, Virginia, West Virginia, North Carolina, South Carolina, Georgia, Florida

East South Central Division:

Kentucky, Tennessee, Alabama, Mississippi

West South Central Division:

Arkansas, Louisiana, Oklahoma, Texas

West Region

Mountain Division:

Montana, Idaho, Wyoming, Colorado, New Mexico, Arizona, Utah, Nevada

Pacific Division:

Washington, Oregon, California, Alaska, Hawaii

Census Region

Census regions are groupings of States that subdivide the United States for the presentation of data. There are four regions—Northeast, Midwest, South, and West. Each of the four census regions is divided into two or more census divisions. Prior to 1984, the Midwest region was named the North Central region. From 1910, when census regions were established, through the 1940's, there were three regions—North, South, and West.

CENSUS TRACT AND BLOCK NUMBERING AREA

Block Numbering Area (BNA)

Block numbering areas (BNA's) are small statistical subdivisions of a county for grouping and numbering blocks in nonmetropolitan counties where local census statistical areas committees have not established census tracts. State agencies and the Census Bureau delineated BNA's for the 1990 census, using guidelines similar to those for the delineation of census tracts. BNA's do not cross county boundaries.

BNA's are identified by a four-digit basic number and may have a two-digit suffix; for example, 9901.07. The decimal point separating the four-digit basic BNA number from the two-digit suffix is shown in printed reports, in microfiche, and on census maps; in machine-readable files, the decimal point is implied. Many BNA's do not have a suffix; in such cases, the suffix field is left blank in all data products. BNA numbers range from 9501 through 9989.99, and are unique within a county (numbers in the range of 0001 through 9499.99 denote a census tract). The suffix .99 identifies a BNA that was populated entirely by persons aboard one or more civilian or military ships. A ''crews-of-vessels'' BNA appears on census maps only as an anchor symbol with its BNA number (and block numbers on maps showing block numbers); the BNA relates to the ships associated with the onshore BNA's having the same four-digit basic number. Suffixes in the range .80 through .98 usually identify BNA's that either were revised or were created during the 1990 census data collection activities. Some of these revisions produced BNA's that have extremely small land area and may have little or no population or housing. For data analysis, such a BNA can be summarized with an adjacent BNA.

Census Tract

Census tracts are small, relatively permanent statistical subdivisions of a county. Census tracts are delineated for all metropolitan areas (MA's) and other densely populated counties by local census statistical areas committees following Census Bureau guidelines (more than 3,000 census tracts have been established in 221 counties outside MA's). Six States (California, Connecticut, Delaware, Hawaii, New Jersey, and Rhode Island) and the District of Columbia are covered entirely by census tracts. Census tracts usually have between 2,500 and 8,000 persons and, when first delineated, are designed to be homogeneous with respect to population characteristics, economic status, and living conditions. Census tracts do not cross county boundaries. The spatial size of census tracts varies widely depending on the density of settlement. Census tract boundaries are delineated with the intention of being maintained over a long time so that statistical comparisons can be made from census to census. However, physical changes in street patterns caused by highway construction, new development, etc., may require occasional revisions; census tracts occasionally are split due to large population growth, or combined as a result of substantial population decline. Census tracts are referred to as ''tracts'' in all 1990 data products.

Census tracts are identified by a four-digit basic number and may have a two-digit suffix; for example, 6059.02. The decimal point separating the four-digit basic tract number from the two-digit suffix is shown in printed reports, in microfiche, and on census maps; in machine-readable files, the decimal point is implied. Many census tracts do not have a suffix; in such cases, the suffix field is left blank in all data products. Leading zeros in a census tract number (for example, 002502) are shown only on machine-readable files.

Census tract numbers range from 0001 through 9499.99 and are unique within a county (numbers in the range of 9501 through 9989.99 denote a block numbering area). The suffix .99 identifies a census tract that was populated entirely by persons aboard one or more civilian or military ships. A ''crews-of-vessels'' census tract appears on census maps only as an anchor symbol with its census tract number (and block numbers on maps showing block numbers). These census tracts relate to the ships associated with the onshore census tract having the same four-digit basic number. Suffixes in the range .80 through .98 usually identify census tracts that either were revised or were created during the 1990 census data collection activities. Some of these revisions may have resulted in census tracts that have extremely small land area and may have little or no population or housing. For data analysis, such a census tract can be summarized with an adjacent census tract.

CONGRESSIONAL DISTRICT (CD)

Congressional districts (CD's) are the 435 areas from which persons are elected to the U.S. House of Representatives. After the apportionment of congressional seats among the States, based on census population counts, each State is responsible for establishing CD's for the purpose of electing representatives. Each CD is to be as equal in population to all other CD's in the State as practicable, based on the decennial census counts.

The CD's that were in effect on January 1, 1990 were those of the 101st Congress. Data on the 101st Congress appear in an early 1990 census data product (Summary Tape File 1A). The CD's of the 101st Congress are the same as those in effect for the 102nd Congress. CD's of the 103rd Congress, reflecting redistricting based on the 1990 census, are summarized in later 1990 data products (STF's 1D and 3D, and 1990 CPH-4, *Population and Housing Characteristics for Congressional Districts of the 103rd Congress* printed reports).

COUNTY

The primary political divisions of most States are termed ''counties.'' In Louisiana, these divisions are known as ''parishes.'' In Alaska, which has no counties, the county equivalents are the organized ''boroughs'' and the ''census areas'' that are delineated for statistical purposes by the State of Alaska and the Census Bureau. In four States (Maryland, Missouri, Nevada, and Virginia), there are one or more cities that are independent of any county organization and thus constitute primary divisions of their States. These cities are known as ''independent cities'' and are treated as equivalent to counties for statistical purposes. That part of Yellowstone National Park in Montana is treated as a county equivalent. The District of Columbia has no primary divisions, and the entire area is considered equivalent to a county for statistical purposes.

Each county and county equivalent is assigned a three-digit FIPS code that is unique within State. These codes are assigned in alphabetical order of county or county equivalent within State, except for the independent cities, which follow the listing of counties.

COUNTY SUBDIVISION

County subdivisions are the primary subdivisions of counties and their equivalents for the reporting of decennial census data. They include census county divisions, census subareas, minor civil divisions, and unorganized territories.

Each county subdivision is assigned a three-digit census code in alphabetical order within county and a five-digit FIPS code in alphabetical order within State.

Census County Division (CCD)

Census county divisions (CCD's) are subdivisions of a county that were delineated by the Census Bureau, in cooperation with State officials and local census statistical areas committees, for statistical purposes. CCD's were established in 21 States where there are no legally established minor civil divisions (MCD's), where the MCD's do not have governmental or administrative purposes, where the boundaries of the MCD's change frequently, and/ or where the MCD's are not generally known to the public. CCD's have no legal functions, and are not governmental units.

The boundaries of CCD's usually are delineated to follow visible features, and in most cases coincide with census tract or block numbering area boundaries. The name of each CCD is based on a place, county, or well-known local name that identifies its location. CCD's have been established in the following 21 States: Alabama, Arizona, California, Colorado, Delaware, Florida, Georgia, Hawaii, Idaho, Kentucky, Montana, Nevada, New Mexico, Oklahoma, Oregon, South Carolina, Tennessee, Texas, Utah, Washington, and Wyoming. For the 1980 census, the county subdivisions recognized for Nevada were MCD's.

Census Subarea (Alaska)

Census subareas are statistical subdivisions of boroughs and census areas (county equivalents) in Alaska. Census subareas were delineated cooperatively by the State of Alaska and the Census Bureau. The census subareas, identified first in 1980, replaced the various types of subdivisions used in the 1970 census.

Minor Civil Division (MCD)

Minor civil divisions (MCD's) are the primary political or administrative divisions of a county. MCD's represent many different kinds of legal entities with a wide variety of governmental and/ or administrative functions. MCD's are variously designated as American Indian reservations, assessment districts, boroughs, election districts, gores, grants, magisterial districts, parish governing authority districts, plantations, precincts, purchases, supervisors' districts, towns, and townships. In some States, all or some incorporated places are not located in any MCD and thus serve as MCD's in their own right. In other States, incorporated places are subordinate to (part of) the MCD's in which they are located, or the pattern is mixed—some incorporated places are independent of MCD's and others are subordinate to one or more MCD's.

The Census Bureau recognizes MCD's in the following 28 States: Arkansas, Connecticut, Illinois, Indiana, Iowa, Kansas, Louisiana, Maine, Maryland, Massachusetts, Michigan, Minnesota, Mississippi, Missouri, Nebraska, New Hampshire, New Jersey, New York, North Carolina, North Dakota, Ohio, Pennsylvania, Rhode Island, South Dakota, Vermont, Virginia, West Virginia, and Wisconsin. The District of Columbia has no primary divisions, and the entire area is considered equivalent to an MCD for statistical purposes.

The MCD's in 12 selected States (Connecticut, Maine, Massachusetts, Michigan, Minnesota, New Hampshire, New Jersey, New York, Pennsylvania, Rhode Island, Vermont, and Wisconsin) also serve as general-purpose local governments. The Census Bureau presents data for these MCD's in all data products in which it provides data for places.

Unorganized Territory (unorg.)

In nine States (Arkansas, Iowa, Kansas, Louisiana, Maine, Minnesota, North Carolina, North Dakota, and South Dakota), some counties contain territory that is not included in an MCD recognized by the Census Bureau. Each separate area of unorganized territory in these States is recognized as one or more separate county subdivisions for census purposes. Each unorganized territory is given a descriptive name, followed by the designation ''unorg.''

GEOGRAPHIC CODE

Geographic codes are shown primarily on machine-readable data products, such as computer tape and compact disc-read only memory (CD-ROM), but also appear on other products such as microfiche; they also are shown on some census maps. Codes are identified as ''census codes'' only if there is also a Federal Information Processing Standards (FIPS) code for the same geographic entity. A code that is not identified as either ''census'' or ''FIPS'' is usually a census code for which there is no FIPS equivalent, or for which the Census Bureau does not use the FIPS code. The exceptions, which use only the FIPS code in census products, are county, congressional district, and metropolitan area (that is, metropolitan statistical area, consolidated metropolitan statistical area, and primary metropolitan statistical area).

Census Code

Census codes are assigned for a variety of geographic entities, including American Indian and Alaska Native area, census division, census region, county subdivision, place, State, urbanized area, and voting district. The structure, format, and meaning of census codes appear in the 1990 census *Geographic Identification Code Scheme;* in the data dictionary portion of the technical documentation for summary tape files, CD-ROM's, and microfiche.

Federal Information Processing Standards (FIPS) Code

Federal Information Processing Standards (FIPS) codes are assigned for a variety of geographic entities, including American Indian and Alaska Native area, congressional district, county, county subdivision, metropolitan area, place, and State. The structure, format, and meaning of FIPS codes used in the census are shown in the 1990 census *Geographic Identification Code Scheme;* in the data dictionary portion of the technical documentation for summary tape files, CD-ROM's, and microfiche.

The objective of the FIPS codes is to improve the use of data resources of the Federal Government and avoid unnecessary duplication and incompatibilities in the collection, processing, and dissemination of data. More information about FIPS and FIPS code documentation is available from the National Technical Information Service, Springfield, VA 22161.

United States Postal Service (USPS) Code

United States Postal Service (USPS) codes for States are used in all 1990 data products. The codes are two-character alphabetic abbreviations. These codes are the same as the FIPS two-character alphabetic abbreviations.

GEOGRAPHIC PRESENTATION

Hierarchical Presentation

A hierarchical geographic presentation shows the geographic entities in a superior/subordinate structure in census products. This structure is derived from the legal, administrative, or areal relationships of the entities. The hierarchical structure is depicted in report tables by means of indentation, and is explained for machine-readable media in the discussion of file structure in the geographic coverage portion of the abstract in the technical documentation. An example of hierarchical presentation is the ''standard census geographic hierarchy'': block, within block group, within census tract or block numbering area, within place, within county subdivision, within county, within State, within division, within region, within the United States. Graphically, this is shown as:

```
United States
  Region
    Division
      State
        County
          County subdivision
            Place (or part)
              Census tract/ block numbering area
               (or part)
                Block group (or part)
                  Block
```

Inventory Presentation

An inventory presentation of geographic entities is one in which all entities of the same type are shown in alphabetical or code sequence, without reference to their hierarchical relationships. Generally, an inventory presentation shows totals for entities that may be split in a hierarchical presentation, such as place, census tract/

block numbering area, or block group. An example of a series of inventory presentations is: State, followed by all the counties in that State, followed by all the places in that State. Graphically, this is shown as:

State

County ''A''
County ''B''
County ''C''

Place ''X''
Place ''Y''
Place ''Z''

HISTORICAL COUNTS

Historical counts for total population and total housing units are shown in the 1990 CPH-2, *Population and Housing Unit Counts* report series. As in past censuses, the general rule for presenting historical data for States, counties, county subdivisions, and places is to show historical counts only for single, continually existing entities. Stated another way, if an entity existed for both the current and preceding censuses, the tables show counts for the preceding censuses. Included in this category are entities of the same type (county, county subdivision, place) even if they had changed their names. Also included are entities that merged, but only if the new entity retained the name of one of the merged entities. The historical counts shown are for each entity as it was bounded at each census.

In cases where an entity was formed since a preceding census, such as a newly incorporated place or a newly organized township, the symbol three dots ''...'' is shown for earlier censuses. The three-dot symbol also is shown for those parts of a place that have extended into an additional county or county subdivision through annexation or other revision of boundaries since the preceding census.

In a few cases, changes in the boundaries of county subdivisions caused a place to be split into two or more parts, or to be split differently than in the preceding census. If historical counts for the parts of the place as currently split did not appear in a preceding census, ''(NA)'' is shown for the place in each county subdivision; however, the historical population and housing unit counts of the place appear in tables that show the entire place. For counties, county subdivisions, and places formed since January 1, 1980, 1980 census population and housing unit counts in the 1990 territory are reported in the geographic change notes included in the ''User Notes'' text section of 1990 CPH-2, *Population and Housing Unit Counts*, and in the technical documentation of Summary Tape Files 1 and 3.

In some cases, population and housing unit counts for individual areas were revised since publication of the 1980 reports (indicated by the prefix ''r''). In a number of tables of 1990 CPH-2, *Population and Housing Unit Counts*, 1980 counts are shown for aggregations of individual areas, such as the number, population, and housing unit counts of places in size groups, or urban and rural distributions. Revisions of population and housing unit counts for individual areas were not applied to the various aggregations. Therefore, it may not be possible to determine the individual areas in a given aggregation using the historical counts; conversely, the sum of the counts shown for individual areas may not agree with the aggregation.

INTERNAL POINT

An internal point is a set of geographic coordinates (latitude and longitude) that is located within a specified geographic entity. A single point is identified for each entity; for many entities, this point represents the approximate geographic center of that entity. If the shape of the entity caused this point to be located outside the boundaries of the entity, it is relocated from the center so that it is within the entity. If the internal point for a block falls in a water area, it is relocated to a land area within the block. On machine-readable products, internal points are shown to six decimal places; the decimal point is implied.

METROPOLITAN AREA (MA)

The general concept of a metropolitan area (MA) is one of a large population nucleus, together with adjacent communities that have a high degree of economic and social integration with that nucleus. Some MA's are defined around two or more nuclei.

The MA classification is a statistical standard, developed for use by Federal agencies in the production, analysis, and publication of data on MA's. The MA's are designated and defined by the Federal Office of Management and Budget, following a set of official published standards. These standards were developed by the interagency Federal Executive Committee on Metropolitan Areas, with the aim of producing definitions that are as consistent as possible for all MA's nationwide.

Each MA must contain either a place with a minimum population of 50,000 or a Census Bureau-defined urbanized area and a total MA population of at least 100,000 (75,000 in New England). An MA comprises one or more central counties. An MA also may include one or more outlying counties that have close economic and social relationships with the central county. An outlying county must have a specified level of commuting to the central counties and also must meet certain standards regarding metropolitan character, such as population density, urban population, and population growth. In New England, MA's are composed of cities and towns rather than whole counties.

The territory, population, and housing units in MA's are referred to as ''metropolitan.'' The metropolitan category is subdivided into ''inside central city'' and ''outside central city.'' The territory, population, and housing units located outside MA's are referred to as ''nonmetropolitan.'' The

metropolitan and nonmetropolitan classification cuts across the other hierarchies; for example, there is generally both urban and rural territory within both metropolitan and nonmetropolitan areas.

To meet the needs of various users, the standards provide for a flexible structure of metropolitan definitions that classify an MA either as a metropolitan statistical area (MSA) or as a consolidated metropolitan statistical area (CMSA) that is divided into primary metropolitan statistical areas (PMSA's). Documentation of the MA standards and how they are applied is available from the Secretary, Federal Executive Committee on Metropolitan Areas, Population Division, U.S. Bureau of the Census, Washington, DC 20233.

Central City

In each MSA and CMSA, the largest place and, in some cases, additional places are designated as ''central cities'' under the official standards. A few PMSA's do not have central cities. The largest central city and, in some cases, up to two additional central cities are included in the title of the MA; there also are central cities that are not included in an MA title. An MA central city does not include any part of that city that extends outside the MA boundary.

Consolidated and Primary Metropolitan Statistical Area (CMSA and PMSA)

If an area that qualifies as an MA has more than one million persons, primary metropolitan statistical areas (PMSA's) may be defined within it. PMSA's consist of a large urbanized county or cluster of counties that demonstrates very strong internal economic and social links, in addition to close ties to other portions of the larger area. When PMSA's are established, the larger area of which they are component parts is designated a consolidated metropolitan statistical area (CMSA).

Metropolitan Statistical Area (MSA)

Metropolitan statistical areas (MSA's) are relatively free-standing MA's and are not closely associated with other MA's. These areas typically are surrounded by nonmetropolitan counties.

Metropolitan Area Title and Code

The title of an MSA contains the name of its largest central city and up to two additional city names, provided that the additional places meet specified levels of population, employment, and commuting. Generally, a city with a population of 250,000 or more is in the title, regardless of other criteria.

The title of a PMSA may contain up to three place names, as determined above, or up to three county names, sequenced in order of population. A CMSA title also may include up to three names, the first of which generally is the most populous central city in the area. The second name may be the first city or county name in the most populous remaining PMSA; the third name may be the first city or county name in the next most populous PMSA. A regional designation may be substituted for the second and/ or third names in a CMSA title if such a designation is supported by local opinion and is deemed to be unambiguous and suitable by the Office of Management and Budget.

The titles for all MA's also contain the name of each State in which the area is located. Each metropolitan area is assigned a four-digit FIPS code, in alphabetical order nationwide. If the fourth digit of the code is a ''2,'' it identifies a CMSA. Additionally, there is a separate set of two-digit codes for CMSA's, also assigned alphabetically.

OUTLYING AREAS OF THE UNITED STATES

The Census Bureau treats the outlying areas as the statistical equivalents of States for the 1990 census. The outlying areas are American Samoa, Guam, the Commonwealth of the Northern Mariana Islands (Northern Mariana Islands), Republic of Palau (Palau), Puerto Rico, and the Virgin Islands of the United States (Virgin Islands). Geographic definitions specific to each outlying area are shown in appendix A of the text in the data products for each area.

PLACE

Places, for the reporting of decennial census data, include census designated places and incorporated places. Each place is assigned a four-digit census code that is unique within State. Each place is also assigned a five-digit FIPS code that is unique within State. Both the census and FIPS codes are assigned based on alphabetical order within State. Consolidated cities (see below) are assigned a one-character alphabetical census code that is unique nationwide and a five-digit FIPS code that is unique within State.

Census Designated Place (CDP)

Census designated places (CDP's) are delineated for the decennial census as the statistical counterparts of incorporated places. CDP's comprise densely settled concentrations of population that are identifiable by name, but are not legally incorporated places. Their boundaries, which usually coincide with visible features or the boundary of an adjacent incorporated place, have no legal status, nor do these places have officials elected to serve traditional municipal functions. CDP boundaries may change with changes in the settlement pattern; a CDP with the same name as in previous censuses does not necessarily have the same boundaries.

Beginning with the 1950 census, the Census Bureau, in cooperation with State agencies and local census statistical areas committees, has identified and delineated boundaries for CDP's. In the 1990 census, the name of each such place is followed by ''CDP.'' In the 1980 census, ''(CDP)'' was used; in 1970, 1960, and 1950 censuses, these places were identified by ''(U),'' meaning ''unincorporated place.''

To qualify as a CDP for the 1990 census, an unincorporated community must have met the following criteria:

1. In all States except Alaska and Hawaii, the Census Bureau uses three population size criteria to designate a CDP. These criteria are:

   a. 1,000 or more persons if outside the boundaries of an urbanized area (UA) delineated for the 1980 census or a subsequent special census.

   b. 2,500 or more persons if inside the boundaries of a UA delineated for the 1980 census or a subsequent special census.

   c. 250 or more persons if outside the boundaries of a UA delineated for the 1980 census or a subsequent special census, and within the official boundaries of an American Indian reservation recognized for the 1990 census.

2. In Alaska, 25 or more persons if outside a UA, and 2,500 or more persons if inside a UA delineated for the 1980 census or a subsequent special census.

3. In Hawaii, 300 or more persons, regardless of whether the community is inside or outside a UA.

For the 1990 census, CDP's qualified on the basis of the population counts prepared for the 1990 Postcensus Local Review Program. Because these counts were subject to change, a few CDP's may have final population counts lower than the minimums shown above.

Hawaii is the only State with no incorporated places recognized by the Bureau of the Census. All places shown for Hawaii in the data products are CDP's. By agreement with the State of Hawaii, the Census Bureau does not show data separately for the city of Honolulu, which is coextensive with Honolulu County.

Consolidated City

A consolidated government is a unit of local government for which the functions of an incorporated place and its county or minor civil division (MCD) have merged. The legal aspects of this action may result in both the primary incorporated place and the county or MCD continuing to exist as legal entities, even though the county or MCD performs few or no governmental functions and has few or no elected officials. Where this occurs, and where one or more other incorporated places in the county or MCD continue to function as separate governments, even though they have been included in the consolidated government, the primary incorporated place is referred to as a ''consolidated city.''

The data presentation for consolidated cities varies depending upon the geographic presentation. In hierarchical presentations, consolidated cities are not shown. These presentations include the semi-independent places and the ''consolidated city (remainder).'' Where the consolidated city is coextensive with a county or county subdivision, the data shown for those areas in hierarchical presentations are equivalent to those for the consolidated government.

For inventory geographic presentations, the consolidated city appears at the end of the listing of places. The data for the consolidated city include places that are part of the consolidated city. The ''consolidated city (remainder)'' is the portion of the consolidated government minus the semi-independent places, and is shown in alphabetical sequence with other places.

In summary presentations by size of place, the consolidated city is not included. The places semi-independent of consolidated cities are categorized by their size, as is the ''consolidated city (remainder).''

Each consolidated city is assigned a one-character alphabetic census code. Each consolidated city also is assigned a five-digit FIPS code that is unique within State. The semi-independent places and the ''consolidated city (remainder)'' are assigned a four-digit census code and a five-digit FIPS place code that are unique within State. Both the census and FIPS codes are assigned based on alphabetical order within State.

Incorporated Place

Incorporated places recognized in 1990 census data products are those reported to the Census Bureau as legally in existence on January 1, 1990 under the laws of their respective States as cities, boroughs, towns, and villages, with the following exceptions: the towns in the New England States, New York, and Wisconsin, and the boroughs in New York are recognized as minor civil divisions for census purposes; the boroughs in Alaska are county equivalents.

POPULATION OR HOUSING UNIT DENSITY

Population or housing unit density is computed by dividing the total population or housing units of a geographic unit (for example, United States, State, county, place) by its land area measured in square kilometers or square miles. Density is expressed as both ''persons (or housing units) per square kilometer'' and ''persons (or housing units) per square mile'' of land area in 1990 census printed reports.

STATE

States are the primary governmental divisions of the United States. The District of Columbia is treated as a statistical equivalent of a State for census purposes. The four census regions, nine census divisions, and their component States are shown under ''CENSUS REGION AND CENSUS DIVISION'' in this appendix.

The Census Bureau treats the outlying areas as State equivalents for the 1990 census. The outlying areas are American Samoa, Guam, the Northern Mariana Islands, Palau, Puerto Rico, and the Virgin Islands of the United States. Geographic definitions specific to each outlying area are shown in appendix A in the data products for each area.

Each State and equivalent is assigned a two-digit numeric Federal Information Processing Standards (FIPS) code in alphabetical order by State name, followed by the outlying area names. Each State and equivalent area also is assigned a two-digit census code. This code is assigned on the basis of the geographic sequence of each State within each census division; the first digit of the code is the code for the respective division. Puerto Rico, the Virgin Islands, and the outlying areas of the Pacific are assigned ''0'' as the division code. Each State and equivalent area also is assigned the two-letter FIPS/ United States Postal Service (USPS) code.

In 12 selected States (Connecticut, Maine, Massachusetts, Michigan, Minnesota, New Hampshire, New Jersey, New York, Pennsylvania, Rhode Island, Vermont, and Wisconsin), the minor civil divisions also serve as general-purpose local governments. The Census Bureau presents data for these minor civil divisions in all data products in which it provides data for places.

TIGER

TIGER is an acronym for the new digital (computer-readable) geographic data base that automates the mapping and related geographic activities required to support the Census Bureau's census and survey programs. The Census Bureau developed the Topologically Integrated Geographic Encoding and Referencing (TIGER) System to automate the geographic support processes needed to meet the major geographic needs of the 1990 census: producing the cartographic products to support data collection and map publication, providing the geographic structure for tabulation and publication of the collected data, assigning residential and employer addresses to their geographic location and relating those locations to the Census Bureau's geographic units, and so forth. The content of the TIGER data base is made available to the public through a variety of ''TIGER Extract'' files that may be obtained from the Data User Services Division, U.S. Bureau of the Census, Washington, DC 20233.

UNITED STATES

The United States comprises the 50 States and the District of Columbia. In addition, the Census Bureau treats the outlying areas as statistical equivalents of States for the 1990 census. The outlying areas include American Samoa, Guam, the Northern Mariana Islands, Palau, Puerto Rico, and the Virgin Islands.

URBAN AND RURAL

The Census Bureau defines ''urban'' for the 1990 census as comprising all territory, population, and housing units in urbanized areas and in places of 2,500 or more persons outside urbanized areas. More specifically, ''urban'' consists of territory, persons, and housing units in:

1. Places of 2,500 or more persons incorporated as cities, villages, boroughs (except in Alaska and New York), and towns (except in the six New England States, New York, and Wisconsin), but excluding the rural portions of ''extended cities.''
2. Census designated places of 2,500 or more persons.
3. Other territory, incorporated or unincorporated, included in urbanized areas.

Territory, population, and housing units not classified as urban constitute ''rural.'' In the 100-percent data products, ''rural'' is divided into ''places of less than 2,500'' and ''not in places.'' The ''not in places'' category comprises ''rural'' outside incorporated and census designated places and the rural portions of extended cities. In many data products, the term ''other rural'' is used; ''other rural'' is a residual category specific to the classification of the rural in each data product.

In the sample data products, rural population and housing units are subdivided into ''rural farm'' and ''rural nonfarm.'' ''Rural farm'' comprises all rural households and housing units on farms (places from which $1,000 or more of agricultural products were sold in 1989); ''rural nonfarm'' comprises the remaining rural.

The urban and rural classification cuts across the other hierarchies; for example, there is generally both urban and rural territory within both metropolitan and nonmetropolitan areas.

In censuses prior to 1950, ''urban'' comprised all territory, persons, and housing units in incorporated places of 2,500 or more persons, and in areas (usually minor civil divisions) classified as urban under special rules relating to population size and density. The definition of urban that restricted itself to incorporated places having 2,500 or more persons excluded many large, densely settled areas merely because they were not incorporated. Prior to the 1950 census, the Census Bureau attempted to avoid some of the more obvious omissions by classifying selected areas as ''urban under special rules.'' Even with these rules, however, many large, closely built-up areas were excluded from the urban category.

To improve its measure of urban territory, population, and housing units, the Census Bureau adopted the concept of the urbanized area and delineated boundaries for

unincorporated places (now, census designated places) for the 1950 census. Urban was defined as territory, persons, and housing units in urbanized areas and, outside urbanized areas, in all places, incorporated or unincorporated, that had 2,500 or more persons. With the following three exceptions, the 1950 census definition of urban has continued substantially unchanged. First, in the 1960 census (but not in the 1970, 1980, or 1990 censuses), certain towns in the New England States, townships in New Jersey and Pennsylvania, and Arlington County, Virginia, were designated as urban. However, most of these ''special rule'' areas would have been classified as urban anyway because they were included in an urbanized area or in an unincorporated place of 2,500 or more persons. Second, ''extended cities'' were identified for the 1970, 1980, and 1990 censuses. Extended cities primarily affect the figures for urban and rural territory (area), but have very little effect on the urban and rural population and housing units at the national and State levels— although for some individual counties and urbanized areas, the effects have been more evident. Third, changes since the 1970 census in the criteria for defining urbanized areas have permitted these areas to be defined around smaller centers.

Documentation of the urbanized area and extended city criteria is available from the Chief, Geography Division, U.S. Bureau of the Census, Washington, DC 20233.

Extended City

Since the 1960 census, there has been a trend in some States toward the extension of city boundaries to include territory that is essentially rural in character. The classification of all the population and living quarters of such places as urban would include in the urban designation territory, persons, and housing units whose environment is primarily rural. For the 1970, 1980, and 1990 censuses, the Census Bureau identified as rural such territory and its population and housing units for each extended city whose closely settled area was located in an urbanized area. For the 1990 census, this classification also has been applied to certain places outside urbanized areas.

In summary presentations by size of place, the urban portion of an extended city is classified by the population of the entire place; the rural portion is included in ''other rural.''

URBANIZED AREA (UA)

The Census Bureau delineates urbanized areas (UA's) to provide a better separation of urban and rural territory, population, and housing in the vicinity of large places. A UA comprises one or more places (''central place'') and the adjacent densely settled surrounding territory (''urban fringe'') that together have a minimum of 50,000 persons. The urban fringe generally consists of contiguous territory having a density of least 1,000 persons per square mile. The urban fringe also includes outlying territory of such density if it was connected to the core of the contiguous area by road and is within 1 1/ 2 road miles of that core, or within 5 road miles of the core but separated by water or other undevelopable territory. Other territory with a population density of fewer than 1,000 people per square mile is included in the urban fringe if it eliminates an enclave or closes an indentation in the boundary of the urbanized area. The population density is determined by (1) outside of a place, one or more contiguous census blocks with a population density of at least 1,000 persons per square mile or (2) inclusion of a place containing census blocks that have at least 50 percent of the population of the place and a density of at least 1,000 persons per square mile. The complete criteria are available from the Chief, Geography Division, U.S. Bureau of the Census, Washington, DC 20233.

Urbanized Area Central Place

One or more central places function as the dominant centers of each UA. The identification of a UA central place permits the comparison of this dominant center with the remaining territory in the UA. There is no limit on the number of central places, and not all central places are necessarily included in the UA title. UA central places include:

1. Each place entirely (or partially, if the place is an extended city) within the UA that is a central city of a metropolitan area (MA).
2. If the UA does not contain an MA central city or is located outside of an MA, the central place(s) is determined by population size.

Urbanized Area Title and Code

The title of a UA identifies those places that are most important within the UA; it links the UA to the encompassing MA, where appropriate. If a single MA includes most of the UA, the title and code of the UA generally are the same as the title and code of the MA. If the UA is not mostly included in a single MA, if it does not include any place that is a central city of the encompassing MA, or if it is not located in an MA, the Census Bureau uses the population size of the included places, with a preference for incorporated places, to determine the UA title. The name of each State in which the UA is located also is in each UA title.

The numeric code used to identify each UA is the same as the code for the mostly encompassing MA (including CMSA and PMSA). If MA title cities represent multiple UA's, or the UA title city does not correspond to the first name of an MA title, the Census Bureau assigns a code based on the alphabetical sequence of the UA title in relationship to the other UA and MA titles.

VOTING DISTRICT (VTD)

A voting district (VTD) is any of a variety of types of areas (for example, election districts, precincts, wards, legislative districts) established by State and local governments for purposes of elections. For census purposes,

each State participating in Phase 2 of the 1990 Census Redistricting Data Program outlined the boundaries of VTD's around groups of whole census blocks on census maps. The entities identified as VTD's are not necessarily those legally or currently established. Also, to meet the ''whole block'' criterion, a State may have had to adjust VTD boundaries to nearby block boundaries. Therefore, the VTD's shown on the 1990 census tapes, listings, and maps may not represent the actual VTD's in effect at the time of the census. In the 1980 census, VTD's were referred to as ''election precincts.''

Each VTD is assigned a four-character alphanumeric code that is unique within each county. The code ''ZZZZ'' is assigned to nonparticipating areas; the Census Bureau reports data for areas coded ''ZZZZ.''

ZIP CODE®

ZIP Codes are administrative units established by the United States Postal Service (USPS) for the distribution of mail. ZIP Codes serve addresses for the most efficient delivery of mail, and therefore generally do not respect political or census statistical area boundaries. ZIP Codes usually do not have clearly identifiable boundaries, often serve a continually changing area, are changed periodically to meet postal requirements, and do not cover all the land area of the United States. ZIP Codes are identified by five-digit codes assigned by the USPS. The first three digits identify a major city or sectional distribution center, and the last two digits generally signify a specific post office's delivery area or point. For the 1990 census, ZIP Code data are tabulated for the five-digit codes in STF 3B.

APPENDIX B.
Definitions of Subject Characteristics

CONTENTS

POPULATION CHARACTERISTICS B–2

Ability to Speak English *(See Language Spoken at Home and Ability to Speak English)*
Actual Hours Worked Last Week *(See Employment Status)*
Age B–2
American Indian Tribe *(See Race)*
Ancestry B–2
Carpooling *(See Journey to Work)*
Children Ever Born *(See Fertility)*
Citizenship B–4
Civilian Labor Force *(See Employment Status)*
Class of Worker *(See Industry, Occupation, and Class of Worker)*

Disability *(See Mobility Limitation Status, see Self-Care Limitation Status, see Work Disability Status)*
Earnings in 1989 *(See Income in 1989)*
Educational Attainment B–4
Employment Status B–5
Families *(See Household Type and Relationship)*
Family Composition *(See Household Type and Relationship)*
Family Income in 1989 *(See Income in 1989)*
Family Size *(See Household Type and Relationship)*
Family Type *(See Household Type and Relationship)*
Farm Population *(See Farm Residence under Housing Characteristics)*

Fertility B–7
Foreign-Born Persons *(See Place of Birth)*
Foster Children *(See Household Type and Relationship)*
Group Quarters B–7
Hispanic Origin B–12
Household *(See Household Type and Relationship)*
Household Income in 1989 *(See Income in 1989)*
Household Language *(See Language Spoken At Home and Ability to Speak English)*
Household Size *(See Household Type and Relationship)*
Household Type and Relationship B–13

Householder *(See Household Type and Relationship)*
Income Deficit *(See Income in 1989)*
Income in 1989 ..... B–15
Income Type in 1989 *(See Income in 1989)*
Industry, Occupation, and Class of Worker B–19
Institutionalized Persons *(See Group Quarters)*
Journey to Work B–21
Labor Force Status *(See Employment Status)*
Language Spoken at Home and Ability to Speak English B–23
Linguistic Isolation *(See Language Spoken at Home and Ability to Speak English)*

Marital Status B–25
Married Couples *(See Marital Status)*
Means of Transportation to Work *(See Journey to Work)*
Migration *(See Residence in 1985)*
Mobility Limitation Status B–26
Nativity *(See Place of Birth)*
Noninstitutionalized Group Quarters *(See Group Quarters)*
Occupation *(See Industry, Occupation, and Class of Worker)*
Own Children *(See Household Type and Relationship)*
Per Capita Income *(See Income in 1989)*

Period of Military Service *(See Veteran Status)*
Persons in Family *(See Household Type and Relationship)*
Persons in Households *(See Household Type and Relationship)*
Place of Birth B–26
Place of Work *(See Journey to Work)*
Poverty Status in 1989 ..... B–27
Presence of Children *(See Household Type and Relationship)*
Private Vehicle Occupancy *(See Journey to Work)*
Race B–28
Reference Week B–31

Related Children *(See Household Type and Relationship)*
Residence in 1985 ..... B–32
School Enrollment and Labor Force Status B–33
School Enrollment and Type of School B–33
Self-Care Limitation Status B–34
Sex B–34
Spanish Origin *(See Hispanic Origin)*
Stepfamily *(See Household Type and Relationship)*
Subfamily *(See Household Type and Relationship)*
Time Leaving Home to Go to Work *(See Journey to Work)*

Travel Time to Work *(See Journey to Work)*
Type of School *(See School Enrollment and Type of School)*
Usual Hours Worked Per Week Worked in 1989 *(See Work Status in 1989)*
Veteran Status B–34
Weeks Worked in 1989 *(See Work Status in 1989)*
Work Disability Status B–35
Work Status in 1989 ..... B–35
Worker *(See Employment Status, see Industry, Occupation, and Class of Worker, see Journey to Work, see Work Status in 1989)*
Workers in Family in 1989 *(See Work Status in 1989)*
Year of Entry B–36
Years of Military Service *(See Veteran Status)*

HOUSING CHARACTERISTICS B–36

Acreage B–37
Age of Structure *(See Year Structure Built)*
Agricultural Sales B–38
Bedrooms B–38
Boarded-Up Status B–38
Business on Property B–38
Condominium Fee B–39
Condominium Status B–39
Congregate Housing *(See Meals Included in Rent)*
Contract Rent B–39

Crop Sales *(See Agricultural Sales)*
Duration of Vacancy B–40
Farm Residence B–40
Gross Rent B–40
Gross Rent as a Percentage of Household Income in 1989 ..... B–41
Homeowner Vacancy Rate *(See Vacancy Status)*
House Heating Fuel B–41
Housing Units *(See Living Quarters)*
Insurance for Fire, Hazard, and Flood B–41

Kitchen Facilities B–41
Living Quarters B–36
Meals Included in Rent B–41
Mobile Home Costs B–42
Months Vacant *(See Duration of Vacancy)*
Mortgage Payment B–42
Mortgage Status B–42
Occupied Housing Units *(See Living Quarters)*
Owner-Occupied Housing Units *(See Tenure)*
Persons in Unit B–43
Persons Per Room B–43

Plumbing Facilities B–43
Poverty Status of Households in 1989 ..... B–43
Real Estate Taxes B–43
Rental Vacancy Rate *(See Vacancy Status)*
Renter-Occupied Housing Units *(See Tenure)*
Rooms B–44
Second or Junior Mortgage Payment B–44
Selected Monthly Owner Costs B–44
Selected Monthly Owner Costs as a Percentage of Household Income in 1989 ..... B–45

CONTENTS—Con.

Sewage Disposal ---- B–45
Source of Water ---- B–45
Telephone in Housing Unit ---- B–45
Tenure ---- B–46
Type of Structure *(See Units in Structure)*
Units in Structure ---- B–46
Usual Home Elsewhere ---- B–47
Utilities ---- B–47
Vacancy Status ---- B–47
Vacant Housing Units *(See Living Quarters)*
Value ---- B–48
Vehicles Available ---- B–48
Year Householder Moved Into Unit ---- B–49
Year Structure Built ---- B–49

DERIVED MEASURES ---- B–49

Interpolation ---- B–49
Mean ---- B–49
Median ---- B–49
Percentages, Rates, and Ratios ---- B–50
Quartile ---- B–50

POPULATION CHARACTERISTICS

AGE

The data on age were derived from answers to questionnaire item 5, which was asked of all persons. The age classification is based on the age of the person in complete years as of April 1, 1990. The age response in question 5a was used normally to represent a person's age. However, when the age response was unacceptable or unavailable, a person's age was derived from an acceptable year-of-birth response in question 5b.

Data on age are used to determine the applicability of other questions for a person and to classify other characteristics in census tabulations. Age data are needed to interpret most social and economic characteristics used to plan and examine many programs and policies. Therefore, age is tabulated by single years of age and by many different groupings, such as 5-year age groups.

Some tabulations are shown by the age of the householder. These data were derived from the age responses for each householder. (For more information on householder, see the discussion under ''Household Type and Relationship.'')

Median Age—This measure divides the age distribution into two equal parts: one-half of the cases falling below the median value and one-half above the value. Generally, median age is computed on the basis of more detailed age intervals than are shown in some census publications; thus, a median based on a less detailed distribution may differ slightly from a corresponding median for the same population based on a more detailed distribution. (For more information on medians, see the discussion under ''Derived Measures.'')

Limitation of the Data—Counts in 1970 and 1980 for persons 100 years old and over were substantially overstated. Improvements were made in the questionnaire design, in the allocation procedures, and to the respondent instruction guide to attempt to minimize this problem for the 1990 census.

Review of detailed 1990 census information indicated that respondents tended to provide their age as of the date of completion of the questionnaire, not their age as of April 1, 1990. In addition, there may have been a tendency for respondents to round their age up if they were close to having a birthday. It is likely that approximately 10 percent of persons in most age groups are actually 1 year younger. For most single years of age, the misstatements are largely offsetting. The problem is most pronounced at age 0 because persons lost to age 1 may not have been fully offset by the inclusion of babies born after April 1, 1990, and because there may have been more rounding up to age 1 to avoid reporting age as 0 years. (Age in complete months was not collected for infants under age 1.)

The reporting of age 1 year older than age on April 1, 1990, is likely to have been greater in areas where the census data were collected later in 1990. The magnitude of this problem was much less in the three previous censuses where age was typically derived from respondent data on year of birth and quarter of birth. (For more information on the design of the age question, see the section below that discusses ''Comparability.'')

Comparability—Age data have been collected in every census. For the first time since 1950, the 1990 data are not available by quarter year of age. This change was made so that coded information could be obtained for both age and year of birth. In each census since 1940, the age of a person was assigned when it was not reported. In censuses before 1940, with the exception of 1880, persons of unknown age were shown as a separate category. Since 1960, assignment of unknown age has been performed by a general procedure described as ''imputation.'' The specific procedures for imputing age have been different in each census. (For more information on imputation, see Appendix C, Accuracy of the Data.)

ANCESTRY

The data on ancestry were derived from answers to questionnaire item 13, which was asked of a sample of persons. The question was based on self-identification; the data on ancestry represent self-classification by people according to the ancestry group(s) with which they most closely identify. Ancestry refers to a person's ethnic origin or descent, ''roots,'' or heritage or the place of birth of the person or the person's parents or ancestors before their arrival in the United States. Some ethnic identities, such as ''Egyptian'' or ''Polish'' can be traced to geographic areas outside the United States, while other ethnicities such as ''Pennsylvania Dutch'' or ''Cajun'' evolved in the United States.

The intent of the ancestry question was not to measure the degree of attachment the respondent had to a particular ethnicity. For example, a response of ''Irish'' might reflect total involvement in an ''Irish'' community or only a memory of ancestors several generations removed from the individual.

The Census Bureau coded the responses through an automated review, edit, and coding operation. The open-ended write-in ancestry item was coded by subject-matter specialists into a numeric representation using a code list containing over 1,000 categories. The 1990 code list reflects the results of the Census Bureau's own research and consultations with many ethnic experts. Many decisions were made to determine the classification of responses. These decisions affected the grouping of the tabulated data. For example, the ''Assyrian'' category includes both responses of ''Assyrian'' and ''Chaldean.''

The ancestry question allowed respondents to report one or more ancestry groups. While a large number of respondents listed a single ancestry, the majority of answers included more than one ethnic entry. Generally, only the first two responses reported were coded in 1990. If a response was in terms of a dual ancestry, for example, Irish-English, the person was assigned two codes, in this case one for Irish and another for English.

However, in certain cases, multiple responses such as ''French Canadian,'' ''Scotch-Irish,'' ''Greek Cypriote,'' and ''Black Dutch'' were assigned a single code reflecting their status as unique groups. If a person reported one of these unique groups in addition to another group, for example, ''Scotch-Irish English,'' resulting in three terms, that person received one code for the unique group (''Scotch-Irish'') and another one for the remaining group (''English''). If a person reported ''English Irish French,'' only English and Irish were coded. Certain combinations of ancestries where the ancestry group is a part of another, such as ''German-Bavarian,'' the responses were coded as a single ancestry using the smaller group (''Bavarian''). Also, responses such as ''Polish-American'' or ''Italian-American'' were coded and tabulated as a single entry (''Polish'' or ''Italian'').

The Census Bureau accepted ''American'' as a unique ethnicity if it was given alone, with an ambiguous response, or with State names. If the respondent listed any other ethnic identity such as ''Italian American,'' generally the ''American'' portion of the response was not coded. However, distinct groups such as ''American Indian,'' ''Mexican American,'' and ''African American'' were coded and identified separately because they represented groups who considered themselves different from those who reported as ''Indian,'' ''Mexican,'' or ''African,'' respectively.

In all tabulations, when respondents provided an unacceptable ethnic identity (for example, an uncodeable or unintelligible response such as ''multi-national,'' ''adopted,'' or ''I have no idea''), the answer was included in ''Ancestry not reported.''

The tabulations on ancestry are presented using two types of data presentations—one used total persons as the base, and the other used total responses as the base. The following are categories shown in the two data presentations:

Presentation Based on Persons:

Single Ancestries Reported—Includes all persons who reported only one ethnic group. Included in this category are persons with multiple-term responses such as ''Scotch-Irish'' who are assigned a single code.

Multiple Ancestries Reported—Includes all persons who reported more than one group and were assigned two ancestry codes.

Ancestry Unclassified—Includes all persons who provided a response that could not be assigned an ancestry code because they provided nonsensical entries or religious responses.

Presentations Based on Responses:

Total Ancestries Reported—Includes the total number of ancestries reported and coded. If a person reported a multiple ancestry such as ''French Danish,'' that response was counted twice in the tabulations—once in the ''French'' category and again in the ''Danish'' category. Thus, the sum of the counts in this type of presentation is not the total population but the total of all responses.

First Ancestry Reported—Includes the first response of all persons who reported at least one codeable entry. For example, in this category, the count for ''Danish'' would include all those who reported only Danish and those who reported Danish first and then some other group.

Second Ancestry Reported—Includes the second response of all persons who reported a multiple ancestry. Thus, the count for ''Danish'' in this category includes all persons who reported Danish as the second response, regardless of the first response provided.

The Census Bureau identified hundreds of ethnic groups in the 1990 census. However, it was impossible to show information for every group in all census tabulations because of space constraints. Publications such as the 1990 CP-2, *Social and Economic Characteristics* and the 1990 CPH-3, *Population and Housing Characteristics for Census Tracts and Block Numbering Areas* reports show a limited number of groups based on the number reported and the advice received from experts. A more complete distribution of groups is presented in the 1990 Summary Tape File 4, supplementary reports, and a special subject report on ancestry. In addition, groups identified specifically in the questions on race and Hispanic origin (for example, Japanese, Laotian, Mexican, Cuban, and Spaniard), in general, are not shown separately in ancestry tabulations.

Limitation of the Data—Although some experts consider religious affiliation a component of ethnic identity, the ancestry question was not designed to collect any information concerning religion. The Bureau of the Census is prohibited from collecting information on religion. Thus, if a religion was given as an answer to the ancestry question, it was coded as an ''Other'' response.

Comparability—A question on ancestry was first asked in the 1980 census. Although there were no comparable data prior to the 1980 census, related information on ethnicity was collected through questions on parental birthplace, own birthplace, and language which were included in previous censuses. Unlike other census questions, there was no imputation for nonresponse to the ancestry question.

In 1990, respondents were allowed to report more than one ancestry group; however, only the first two ancestry groups identified were coded. In 1980, the Census Bureau attempted to code a third ancestry for selected triple-ancestry responses.

New categories such as ''Arab'' and ''West Indian'' were added to the 1990 question to meet important data needs. The ''West Indian'' category excluded ''Hispanic'' groups such as ''Puerto Rican'' and ''Cuban'' that were identified primarily through the question on Hispanic origin. In 1990, the ancestry group, ''American'' is recognized and tabulated as a unique ethnicity. In 1980, ''American'' was tabulated but included under the category ''Ancestry not specified.''

A major improvement in the 1990 census was the use of an automated coding system for ancestry responses. The automated coding system used in the 1990 census greatly reduced the potential for error associated with a clerical review. Specialists with a thorough knowledge of the subject matter reviewed, edited, coded, and resolved inconsistent or incomplete responses.

CITIZENSHIP

The data on citizenship were derived from answers to questionnaire item 9, which was asked of a sample of persons.

Citizen—Persons who indicated that they were native-born and foreign-born persons who indicated that they have become naturalized. (For more information on native and foreign born, see the discussion under ''Place of Birth.'')

There are four categories of citizenship: (1) born in the United States, (2) born in Puerto Rico, Guam, the Virgin Islands of the United States, or the Commonwealth of the Northern Mariana Islands, (3) born abroad of American parents, and (4) citizen by naturalization.

Naturalized Citizen—Foreign-born persons who had completed the naturalization process at the time of the census and upon whom the rights of citizenship had been conferred.

Not a Citizen—Foreign-born persons who were not citizens, including persons who had begun but not completed the naturalization process at the time of the census.

Limitation of the Data—Evaluation studies completed after previous censuses indicated that some persons may have reported themselves as citizens although they had not yet attained the status.

Comparability—Similar questions on citizenship were asked in the censuses of 1820, 1830, 1870, 1890 through 1950, 1970, and 1980. The 1980 question was asked of a sample of the foreign-born population. In 1990, both native and foreign-born persons who received the long-form questionnaire were asked to respond to the citizenship question.

EDUCATIONAL ATTAINMENT

Data on educational attainment were derived from answers to questionnaire item 12, which was asked of a sample of persons. Data are tabulated as attainment for persons 15 years old and over. Persons are classified according to the highest level of school completed or the highest degree received. The question included instructions to report the level of the previous grade attended or the highest degree received for persons currently enrolled in school. The question included response categories which allowed persons to report completing the 12th grade without receiving a high school diploma, and which instructed respondents to report as ''high school graduate(s)''—persons who received either a high school diploma or the equivalent, for example, passed the Test of General Educational Development (G.E.D.), and did not attend college. (On the Military Census Report questionnaire, the lowest response category was ''Less than 9th grade.'')

Instructions included in the 1990 respondent instruction guide, which was mailed with the census questionnaire, further specified that schooling completed in foreign or ungraded school systems should be reported as the equivalent level of schooling in the regular American system; that vocational certificates or diplomas from vocational, trade, or business schools or colleges were not to be reported unless they were college level degrees; and that honorary degrees were not to be reported. The instructions gave ''medicine, dentistry, chiropractic, optometry, osteopathic medicine, pharmacy, podiatry, veterinary medicine, law, and theology'' as examples of professional school degrees, and specifically excluded ''barber school, cosmetology, or other training for a specific trade'' from the professional school category. The order in which they were listed suggested that doctorate degrees were ''higher'' than professional school degrees, which were ''higher'' than master's degrees.

Persons who did not report educational attainment were assigned the attainment of a person of the same age, race or Spanish origin, and sex who resided in the same or a nearby area. Persons who filled more than one circle were edited to the highest level or degree reported.

High School Graduate or Higher—Includes persons whose highest degree was a high school diploma or

its equivalent, persons who attended college or professional school, and persons who received a college, university, or professional degree. Persons who reported completing the 12th grade but not receiving a diploma are not included.

Not Enrolled, Not High School Graduate—Includes persons of compulsory school attendance age or above who were not enrolled in school and were not high school graduates; these persons may be taken to be ''high school dropouts.'' There is no restriction on when they ''dropped out'' of school, and they may have never attended high school.

In prior censuses, ''Median school years completed'' was used as a summary measure of educational attainment. In 1990, the median can only be calculated for groups of which less than half the members have attended college. ''Percent high school graduate or higher'' and ''Percent bachelor's degree or higher'' are summary measures which can be calculated from the present data and offer quite readily interpretable measures of differences between population subgroups. To make comparisons over time, ''Percent high school graduate or higher'' can be calculated and ''Percent bachelor's degree or higher'' can be approximated with data from previous censuses.

Comparability—From 1840 to 1930, the census measured educational attainment by means of a basic literacy question. In 1940, a single question was asked on highest grade of school completed. In the censuses of 1950 through 1980, a two-part question asking highest grade of school attended and whether that grade was finished was used to construct highest grade or year of school completed. For persons who have not attended college, the response categories in the 1990 educational attainment question should produce data which are comparable to data on highest grade completed from earlier censuses.

The response categories for persons who have attended college were modified from earlier censuses because there was some ambiguity in interpreting responses in terms of the number of years of college completed. For instance, it was not clear whether ''completed the fourth year of college,'' ''completed the senior year of college,'' and ''college graduate'' were synonymous. Research conducted shortly before the census suggests that these terms were more distinct in 1990 than in earlier decades, and this change may have threatened the ability to estimate the number of ''college graduates'' from the number of persons reported as having completed the fourth or a higher year of college. It was even more difficult to make inferences about post-baccalaureate degrees and ''Associate'' degrees from highest year of college completed. Thus, comparisons of post-secondary educational attainment in this and earlier censuses should be made with great caution.

In the 1960 and subsequent censuses, persons for whom educational attainment was not reported were assigned the same attainment level as a similar person whose residence was in the same or a nearby area. In the 1940 and 1950 censuses, persons for whom educational attainment was not reported were not allocated.

EMPLOYMENT STATUS

The data on employment status were derived from answers to questionnaire items 21, 25, and 26, which were asked of a sample of persons. The series of questions on employment status was asked of all persons 15 years old and over and was designed to identify, in this sequence: (1) persons who worked at any time during the reference week; (2) persons who did not work during the reference week but who had jobs or businesses from which they were temporarily absent (excluding layoff); (3) persons on layoff; and (4) persons who did not work during the reference week, but who were looking for work during the last four weeks and were available for work during the reference week. (For more information, see the discussion under ''Reference Week.'')

The employment status data shown in this and other 1990 census tabulations relate to persons 16 years old and over. Some tabulations showing employment status, however, include persons 15 years old. By definition, these persons are classified as ''Not in Labor Force.''. In the 1940, 1950, and 1960 censuses, employment status data were presented for persons 14 years old and over. The change in the universe was made in 1970 to agree with the official measurement of the labor force as revised in January 1967 by the U.S. Department of Labor. The 1970 census was the last to show employment data for persons 14 and 15 years old.

Employed—All civilians 16 years old and over who were either (1) ''at work''—those who did any work at all during the reference week as paid employees, worked in their own business or profession, worked on their own farm, or worked 15 hours or more as unpaid workers on a family farm or in a family business; or (2) were ''with a job but not at work''—those who did not work during the reference week but had jobs or businesses from which they were temporarily absent due to illness, bad weather, industrial dispute, vacation, or other personal reasons. Excluded from the employed are persons whose only activity consisted of work around the house or unpaid volunteer work for religious, charitable, and similar organizations; also excluded are persons on active duty in the United States Armed Forces.

Unemployed—All civilians 16 years old and over are classified as unemployed if they (1) were neither ''at work'' nor ''with a job but not at work'' during the reference week, and (2) were looking for work during the last 4 weeks, and (3) were available to accept a job. Also included as unemployed are civilians who did not work at all during the reference week and were waiting to be called back to a job from which they had been laid off. Examples of job seeking activities are:

- Registering at a public or private employment office
- Meeting with prospective employers
- Investigating possibilities for starting a professional practice or opening a business
- Placing or answering advertisements
- Writing letters of application
- Being on a union or professional register

Civilian Labor Force—Consists of persons classified as employed or unemployed in accordance with the criteria described above.

Experienced Unemployed—These are unemployed persons who have worked at any time in the past.

Experienced Civilian Labor Force—Consists of the employed and the experienced unemployed.

Labor Force—All persons classified in the civilian labor force plus members of the U.S. Armed Forces (persons on active duty with the United States Army, Air Force, Navy, Marine Corps, or Coast Guard).

Not in Labor Force—All persons 16 years old and over who are not classified as members of the labor force. This category consists mainly of students, housewives, retired workers, seasonal workers enumerated in an *off* season who were not looking for work, institutionalized persons, and persons doing only incidental unpaid family work (less than 15 hours during the reference week).

Worker—This term appears in connection with several subjects: journey-to-work items, class of worker, weeks worked in 1989, and number of workers in family in 1989. Its meaning varies and, therefore, should be determined in each case by referring to the definition of the subject in which it appears.

Actual Hours Worked Last Week—All persons who reported working during the reference week were asked to report in questionnaire item 21b the number of hours that they worked. The statistics on hours worked pertain to the number of hours actually worked at all jobs, and do not necessarily reflect the number of hours typically or usually worked or the scheduled number of hours. The concept of ''actual hours'' differs from that of ''usual hours'' described below. The number of persons who worked only a small number of hours is probably understated since such persons sometimes consider themselves as not working. Respondents were asked to include overtime or extra hours worked, but to exclude lunch hours, sick leave, and vacation leave.

Limitation of the Data—The census may understate the number of employed persons because persons who have irregular, casual, or unstructured jobs sometimes report themselves as not working. The number of employed persons ''at work'' is probably overstated in the census (and conversely, the number of employed ''with a job, but not at work'' is understated) since some persons on vacation or sick leave erroneously reported themselves as working. This problem has no effect on the total number of employed persons. The reference week for the employment data is not the same for all persons. Since persons can change their employment status from one week to another, the lack of a uniform reference week may mean that the employment data do not reflect the reality of the employment situation of any given week. (For more information, see the discussion under ''Reference Week.'')

Comparability—The questionnaire items and employment status concepts for the 1990 census are essentially the same as those used in the 1980 and 1970 censuses. However, these concepts differ in many respects from those associated with the 1950 and 1960 censuses.

Since employment data from the census are obtained from respondents in households, they differ from statistics based on reports from individual business establishments, farm enterprises, and certain government programs. Persons employed at more than one job are counted only once in the census and are classified according to the job at which they worked the greatest number of hours during the reference week. In statistics based on reports from business and farm establishments, persons who work for more than one establishment may be counted more than once. Moreover, some tabulations may exclude private household workers, unpaid family workers, and self-employed persons, but may include workers less than 16 years of age.

An additional difference in the data arises from the fact that persons who had a job but were not at work are included with the employed in the census statistics, whereas many of these persons are likely to be excluded from employment figures based on establishment payroll reports. Furthermore, the employment status data in census tabulations include persons on the basis of place of residence regardless of where they work, whereas establishment data report persons at their place of work regardless of where they live. This latter consideration is particularly significant when comparing data for workers who commute between areas.

Census data on actual hours worked during the reference week may differ from data from other sources. The census measures hours actually worked, whereas some surveys measure hours paid for by employers. Comparability of census actual hours worked data may also be affected by the nature of the reference week (see ''Reference Week'').

For several reasons, the unemployment figures of the Census Bureau are not comparable with published figures on unemployment compensation claims. For example,

figures on unemployment compensation claims exclude persons who have exhausted their benefit rights, new workers who have not earned rights to unemployment insurance, and persons losing jobs not covered by unemployment insurance systems (including some workers in agriculture, domestic services, and religious organizations, and self-employed and unpaid family workers). In addition, the qualifications for drawing unemployment compensation differ from the definition of unemployment used by the Census Bureau. Persons working only a few hours during the week and persons with a job but not at work are sometimes eligible for unemployment compensation but are classified as ''Employed'' in the census. Differences in the geographical distribution of unemployment data arise because the place where claims are filed may not necessarily be the same as the place of residence of the unemployed worker.

The figures on employment status from the decennial census are generally comparable with similar data collected in the Current Population Survey. However, some difference may exist because of variations in enumeration and processing techniques.

FERTILITY

The data on fertility (also referred to as ''children ever born'') were derived from answers to questionnaire item 20, which was asked of a sample of women 15 years old and over regardless of marital status. Stillbirths, stepchildren, and adopted children were excluded from the number of children ever born. Ever-married women were instructed to include all children born to them before and during their most recent marriage, children no longer living, and children away from home, as well as children who were still living in the home. Never-married women were instructed to include all children born to them.

Data are most frequently presented in terms of the aggregate number of children ever born to women in the specified category and in terms of the rate per 1,000 women. For purposes of calculating the aggregate, the open-ended response category, ''12 or more'' is assigned a value of 13.

Limitation of the Data—Although the data are assumed to be less complete for out-of-wedlock births than for births occurring within marriage, comparisons of 1980 census data on the fertility of single women with other census sources and administrative records indicate that no significant differences were found between different data sources; that is, 1980 census data on children ever born to single women were complete with no significant understatements of childbearing.

Comparability—The wording of the question on children ever born was the same in 1990 as in 1980. In 1970, however, the question on children ever born was asked of all ever-married women but only of never-married women who received self-administered questionnaires. Therefore, rates and numbers of children ever born to single women in 1970 may be understated. Data presented for children ever born to ever-married women are comparable for the 1990 census and all previous censuses containing this question.

GROUP QUARTERS

All persons not living in households are classified by the Census Bureau as living in group quarters. Two general categories of persons in group quarters are recognized: (1) institutionalized persons and (2) other persons in group quarters (also referred to as ''noninstitutional group quarters'').

Institutionalized Persons—Includes persons under formally authorized, supervised care or custody in institutions at the time of enumeration. Such persons are classified as ''patients or inmates'' of an institution regardless of the availability of nursing or medical care, the length of stay, or the number of persons in the institution. Generally, institutionalized persons are restricted to the institutional buildings and grounds (or must have passes or escorts to leave) and thus have limited interaction with the surrounding community. Also, they are generally under the care of trained staff who have responsibility for their safekeeping and supervision.

Type of Institution—The type of institution was determined as part of census enumeration activities. For institutions which specialize in only one specific type of service, all patients or inmates were given the same classification. For institutions which had multiple types of major services (usually general hospitals and Veterans' Administration hospitals), patients were classified according to selected types of wards. For example, in psychiatric wards of hospitals, patients were classified in ''mental (psychiatric) hospitals''; in hospital wards for persons with chronic diseases, patients were classified in ''hospitals for the chronically ill.'' Each patient or inmate was classified in only one type of institution. Institutions include the following types:

Correctional Institutions—Includes prisons, Federal detention centers, military stockades and jails, police lockups, halfway houses, local jails, and other confinement facilities, including work farms.

Prisons—Where persons convicted of crimes serve their sentences. In some census products, the prisons are classified by two types of control: (1) ''Federal'' (operated by the Bureau of Prisons of the Department of Justice) and (2) ''State.'' Residents who are criminally insane were classified on the basis of where they resided at the time of enumeration: (1) in institutions (or hospital wards)

operated by departments of correction or similar agencies; or (2) in institutions operated by departments of mental health or similar agencies.

Federal Detention Centers—Operated by the Immigration and Naturalization Service (INS) and the Bureau of Prisons. These facilities include detention centers used by the Park Police; Bureau of Indian Affairs Detention Centers; INS Centers, such as the INS Federal Alien Detention Facility; INS Processing Centers; and INS Contract Detention Centers used to detain aliens under exclusion or deportation proceedings, as well as those aliens who have not been placed into proceedings, such as custodial required departures; and INS Detention Centers operated within local jails, and State and Federal prisons.

Military Stockades, Jails—Operated by military police and used to hold persons awaiting trial or convicted of violating military laws.

Local Jails and Other Confinement Facilities—Includes facilities operated by counties and cities that primarily hold persons beyond arraignment, usually for more than 48 hours. Also included in this category are work farms used to hold persons awaiting trial or serving time on relatively short sentences and jails run by private businesses under contract for local governments (but *not* by State governments).

Police Lockups—Temporary-holding facilities operated by county and city police that hold persons for 48 hours or less only if they have not been formally charged in court.

Halfway Houses—Operated for correctional purposes and include probation and restitution centers, prerelease centers, and community-residential centers.

Other Types of Correctional Institutions—Privately operated correctional facilities and correctional facilities specifically for alcohol/ drug abuse.

Nursing Homes—Comprises a heterogeneous group of places. The majority of patients are elderly, although persons who require nursing care because of chronic physical conditions may be found in these homes regardless of their age. Included in this category are skilled-nursing facilities, intermediate-care facilities, long-term care rooms in wards or buildings on the grounds of hospitals, or long-term care rooms/ nursing wings in congregate housing facilities. Also included are nursing, convalescent, and rest homes, such as soldiers', sailors', veterans', and fraternal or religious homes for the aged, with or without nursing care. In some census products, nursing homes are classified by type of ownership as ''Federal,'' ''State,'' ''Private not-for-profit,'' and ''Private for profit.''

Mental (Psychiatric) Hospitals—Includes hospitals or wards for the criminally insane not operated by a prison, and psychiatric wards of general hospitals and veterans' hospitals. Patients receive supervised medical/ nursing care from formally-trained staff. In some census products, mental hospitals are classified by type of ownership as ''Federal,'' ''State or local,'' ''Private,'' and ''Ownership not known.''

Hospitals for Chronically Ill—Includes hospitals for patients who require long-term care, including those in military hospitals and wards for the chronically ill located on military bases; or other hospitals or wards for the chronically ill, which include tuberculosis hospitals or wards, wards in general and Veterans' Administration hospitals for the chronically ill, neurological wards, hospices, wards for patients with Hansen's Disease (leprosy) and other incurable diseases, and other unspecified wards for the chronically ill. Patients who had no usual home elsewhere were enumerated as part of the institutional population in the wards of general and military hospitals. Most hospital patients are at the hospital temporarily and were enumerated at their usual place of residence. (For more information, see ''Wards in General and Military Hospitals for Patients Who Have No Usual Home Elsewhere.'')

Schools, Hospitals, or Wards for the Mentally Retarded—Includes those institutions such as wards in hospitals for the mentally retarded, and intermediate-care facilities for the mentally retarded that provide supervised medical/ nursing care from formally-trained staff. In some census products, this category is classified by type of ownership as ''Federal,'' ''State or local,'' ''Private,'' and ''Ownership not known.''

Schools, Hospitals, or Wards for the Physically Handicapped—Includes three types of institutions: institutions for the blind, those for the deaf, and orthopedic wards and institutions for the physically handicapped. Institutions for persons with speech problems are classified with ''institutions for the deaf.'' The category ''orthopedic wards and institutions for the physically handicapped'' includes those institutions providing relatively long-term care to accident victims, and to persons with polio, cerebral palsy, and muscular dystrophy. In some census products, this category is classified by type of ownership as ''Public,'' ''Private,'' and ''Ownership not known.''

Hospitals, and Wards for Drug/ Alcohol Abuse—Includes hospitals, and hospital wards in psychiatric and general hospitals. These facilities are equipped medically and designed for the diagnosis and treatment of medical or psychiatric illnesses associated with alcohol or drug abuse. Patients receive supervised medical care from formally-trained staff.

Wards in General and Military Hospitals for Patients Who Have No Usual Home Elsewhere—Includes maternity, neonatal, pediatric (including wards for boarder babies), military, and surgical wards of hospitals, and wards for persons with infectious diseases.

Juvenile Institutions—Includes homes, schools, and other institutions providing care for children (short- or long-term care). Juvenile institutions include the following types:

Homes for Abused, Dependent, and Neglected Children—Includes orphanages and other institutions which provide long-term care (usually more than 30 days) for children. This category is classified in some census products by type of ownership as ''Public'' and ''Private.''

Residential Treatment Centers—Includes those institutions which primarily serve children who, by clinical diagnosis, are moderately or seriously disturbed emotionally. Also, these institutions provide long-term treatment services, usually supervised or directed by a psychiatrist.

Training Schools for Juvenile Delinquents—Includes residential training schools or homes, and industrial schools, camps, or farms for juvenile delinquents.

Public Training Schools for Juvenile Delinquents—Usually operated by a State agency (for example, department of welfare, corrections, or a youth authority). Some are operated by county and city governments. These public training schools are specialized institutions serving delinquent children, generally between the ages of 10 and 17 years old, all of whom are committed by the courts.

Private Training Schools—Operated under private auspices. Some of the children they serve are committed by the courts as delinquents. Others are referred by parents or social agencies because of delinquent behavior. One difference between private and public training schools is that, by their administrative policy, private schools have control over their selection and intake.

Detention Centers—Includes institutions providing short-term care (usually 30 days or less) primarily for delinquent children pending disposition of their cases by a court. This category also covers diagnostic centers. In practice, such institutions may be caring for both delinquent and neglected children pending court disposition.

Other Persons in Group Quarters (also referred to as ''noninstitutional group quarters'')—Includes all persons who live in group quarters other than institutions. Persons who live in the following living quarters are classified as ''other persons in group quarters'' when there are 10 or more unrelated persons living in the unit; otherwise, these living quarters are classified as housing units.

Rooming Houses—Includes persons residing in rooming and boarding houses and living in quarters with 10 or more unrelated persons.

Group Homes—Includes ''community-based homes'' that provide care and supportive services. Such places include homes for the mentally ill, mentally retarded, and physically handicapped; drug/ alcohol halfway houses; communes; and maternity homes for unwed mothers.

Homes for the Mentally Ill—Includes community-based homes that provide care primarily for the mentally ill. In some data products, this category is classified by type of ownership as ''Federal,'' ''State,'' ''Private,'' and ''Ownership not known.'' Homes which combine treatment of the physically handicapped with treatment of the mentally ill are counted as homes for the mentally ill.

Homes for the Mentally Retarded—Includes community-based homes that provide care primarily for the mentally retarded. Homes which combine treatment of the physically handicapped with treatment of the mentally retarded are counted as homes for the mentally retarded. This category is classified by type of ownership in some census products, as ''Federal,'' ''State,'' ''Private,'' or ''Ownership not known.''

Homes for the Physically Handicapped—Includes community-based homes for the blind, for the deaf, and other community-based homes for the physically handicapped. Persons with speech problems are classified with homes for the deaf. In some census products, this category is classified by type of ownership as ''Public,'' ''Private,'' or ''Ownership not known.''

Homes or Halfway Houses for Drug/ Alcohol Abuse—Includes persons with no usual home elsewhere in places that provide community-based care and supportive services to persons suffering from a drug/ alcohol addiction and to recovering alcoholics and drug abusers. Places providing community-based care for drug and alcohol abusers include group homes, detoxification centers, quarterway houses (residential treatment facilities that work closely with accredited hospitals), halfway houses, and recovery homes for ambulatory, mentally competent recovering alcoholics and drug abusers who may be re-entering the work force.

Maternity Homes for Unwed Mothers—Includes persons with no usual home elsewhere in places that provide domestic care for unwed mothers and their

children. These homes may provide social services and post-natal care within the facility, or may make arrangements for women to receive such services in the community. Nursing services are usually available in the facility.

Other Group Homes—Includes persons with no usual home elsewhere in communes, foster care homes, and job corps centers with 10 or more unrelated persons. These types of places provide communal living quarters, generally for persons who have formed their own community in which they have common interests and often share or own property jointly.

Religious Group Quarters—Includes, primarily, group quarters for nuns teaching in parochial schools and for priests living in rectories. It also includes other convents and monasteries, except those associated with a general hospital or an institution.

College Quarters Off Campus—Includes privately-owned rooming and boarding houses off campus, if the place is reserved exclusively for occupancy by college students and if there are 10 or more unrelated persons. In census products, persons in this category are classified as living in a college dormitory.

Persons residing in certain other types of living arrangements are classified as living in ''noninstitutional group quarters'' regardless of the number of people sharing the unit. These include persons residing in the following types of group quarters:

College Dormitories—Includes college students in dormitories (provided the dormitory is restricted to students who do not have their families living with them), fraternity and sorority houses, and on-campus residential quarters used exclusively for those in religious orders who are attending college. Students in privately-owned rooming and boarding houses off campus are also included, if the place is reserved exclusively for occupancy by college-level students and if there are 10 or more unrelated persons.

Military Quarters—Includes military personnel living in barracks and dormitories on base, in transient quarters on base for temporary residents (both civilian and military), and on military ships. However, patients in military hospitals receiving treatment for chronic diseases or who had no usual home elsewhere, and persons being held in military stockades were included as part of the institutional population.

Agriculture Workers' Dormitories—Includes persons in migratory farm workers' camps on farms, bunkhouses for ranch hands, and other dormitories on farms, such as those on ''tree farms.''

Other Workers' Dormitories—Includes persons in logging camps, construction workers' camps, firehouse dormitories, job-training camps, energy enclaves (Alaska only), and nonfarm migratory workers' camps (for example, workers in mineral and mining camps).

Emergency Shelters for Homeless Persons (with sleeping facilities) and Visible in Street Locations—Includes persons enumerated during the ''Shelter-and-Street-Night'' operation primarily on March 20-21, 1990. Enumerators were instructed not to ask if a person was ''homeless.'' If a person was at one of the locations below on March 20-21, the person was counted as described below. (For more information on the ''Shelter-and-Street-Night'' operation, see Appendix D, Collection and Processing Procedures.) This category is divided into four classifications:

Emergency Shelters for Homeless Persons (with sleeping facilities)—Includes persons who stayed overnight on March 20, 1990, in permanent and temporary emergency housing, missions, hotels/ motels, and flophouses charging $12 or less (excluding taxes) per night; Salvation Army shelters, hotels, and motels used *entirely* for homeless persons regardless of the nightly rate charged; rooms in hotels and motels used *partially* for the homeless; and similar places known to have persons who have no usual home elsewhere staying overnight. If not shown separately, shelters and group homes that provide *temporary* sleeping facilities for runaway, neglected, and homeless children are included in this category in data products.

Shelters for Runaway, Neglected, and Homeless Children—Includes shelters/ group homes which provide *temporary* sleeping facilities for juveniles.

Visible in Street Locations—Includes street blocks and open public locations designated before March 20, 1990, by city and community officials as places where the homeless congregate at night. *All* persons found at predesignated street sites from 2 a.m. to 4 a.m. and leaving abandoned or boarded-up buildings from 4 a.m. to 8 a.m. on March 21, 1990, were enumerated during ''street'' enumeration, except persons in uniform such as police and persons engaged in obvious money-making activities other than begging or panhandling. Enumerators were instructed not to ask if a person was ''homeless.''

This cannot be considered a complete count of all persons living on the streets because those who were so well hidden that local people did not know where to find them were likely to have been missed as were persons moving about or in places not identified by local officials. It is also possible that persons with homes could have been included in the count of ''visible in street locations'' if they were present when the enumerator did the enumeration of a particular block.

Predesignated street sites include street corners, parks, bridges, persons emerging from abandoned and boarded-up buildings, noncommercial campsites (tent cities), all-night movie theaters, all-night restaurants, emergency hospital waiting rooms, train stations, airports, bus depots, and subway stations.

Shelters for Abused Women (Shelters Against Domestic Violence or Family Crisis Centers)—Includes community-based homes or shelters that provide domiciliary care for women who have sought shelter from family violence and who may have been physically abused. Most shelters also provide care for children of abused women. These shelters may provide social services, meals, psychiatric treatment, and counseling. In some census products, ''shelters for abused women'' are included in the category ''other noninstitutional group quarters.''

Dormitories for Nurses and Interns in General and Military Hospitals—Includes group quarters for nurses and other staff members. It excludes patients.

Crews of Maritime Vessels—Includes officers, crew members, and passengers of maritime U.S. flag vessels. All ocean-going and Great Lakes ships are included.

Staff Residents of Institutions—Includes staff residing in group quarters on institutional grounds who provide formally-authorized, supervised care or custody for the institutionalized population.

Other Nonhousehold Living Situations—Includes persons with no usual home elsewhere enumerated during transient or ''T-Night'' enumeration at YMCA's, YWCA's, youth hostels, commercial and government-run campgrounds, campgrounds at racetracks, fairs, and carnivals, and similar transient sites.

Living Quarters for Victims of Natural Disasters—Includes living quarters for persons temporarily displaced by natural disasters.

Limitation of the Data—Two types of errors can occur in the classification of ''types of group quarters'':

1. *Misclassification of Group Quarters*—During the 1990 Special Place Prelist operation, the enumerator determined the type of group quarters associated with each special place in their assignment. The enumerator used the Alphabetical Group Quarters Code List and Index to the Alphabetical Group Quarters Code List to assign a two-digit code number followed by either an ''I,'' for institutional, or an ''N,'' for noninstitutional to each group quarters. In 1990, unacceptable group quarter codes were edited. (For more information on editing of unacceptable data, see Appendix C, Accuracy of the Data.)
2. *No Classification (unknowns)*—The imputation rate for type of institution was higher in 1980 (23.5 percent) than in 1970 (3.3 percent). Improvements were made to the 1990 Alphabetical Group Quarters Code List; that is, the inclusion of more group quarters categories and an ''Index to the Alphabetical Group Quarters Code List.'' (For more information on the allocation rates for Type of Institution, see the allocation rates in 1990 CP-1, *General Population Characteristics*.)

In previous censuses, allocation rates for demographic characteristics (such as age, sex, race, and marital status) of the institutional population were similar to those for the total population. The allocation rates for sample characteristics such as school enrollment, highest grade completed, income, and veteran status for the institutional and noninstitutional group quarters population have been substantially higher than the population in households at least as far back as the 1960 census. The data, however, have historically presented a reasonable picture of the institutional and noninstitutional group quarters population.

Shelter and Street Night (S-Night)—For the 1990 census ''Shelter-and-Street-Night'' operation, persons well hidden, moving about, or in locations enumerators did not visit were likely to be missed. The number of people missed will never be known; thus, the 1990 census cannot be considered to include a definitive count of America's total homeless population. It does, however, give an idea of relative differences among areas of the country. Other components were counted as part of regular census procedures.

The count of persons in shelters and visible on the street could have been affected by many factors. How much the factors affected the count can never be answered definitively, but some elements include:

1. How well enumerators were trained and how well they followed procedures.
2. How well the list of shelter and street locations given to the Census Bureau by the local government reflected the actual places that homeless persons stay at night.
3. Cities were encouraged to open temporary shelters for census night, and many did that and actively encouraged people to enter the shelters. Thus, people who may have been on the street otherwise were in shelters the night of March 20, so that the ratio of shelter-to-street population could be different than usual.
4. The weather, which was unusually cold in some parts of the country, could affect how likely people were to seek emergency shelter or to be more hidden than usual if they stayed outdoors.
5. The media occasionally interfered with the ability to do the count.
6. How homeless people perceived the census and whether they wanted to be counted or feared the census and hid from it.

The Census Bureau conducted two assessments of Shelter and Street Night: (1) the quality of the lists of shelters used for the Shelter-and-Street-Night operation, and (2) how well procedures were followed by census-takers for the street count in parts of five cities (Chicago, Los Angeles, New Orleans, New York, and Phoenix). Information about these two assessments is available from the Chief, Center for Survey Methods Research, Bureau of the Census, Washington, DC 20233.

Comparability—For the 1990 census, the definition of institutionalized persons was revised so that the definition of ''care'' only includes persons under organized medical or formally-authorized, supervised care or custody. As a result of this change to the institutional definition, maternity homes are classified as noninstitutional rather than institutional group quarters as in previous censuses. The following types of other group quarters are classified as institutional rather than noninstitutional group quarters: ''halfway houses (operated for correctional purposes)'' and ''wards in general and military hospitals for patients who have no usual home elsewhere,'' which includes maternity, neonatal, pediatric, military, and surgical wards of hospitals, other-purpose wards of hospitals, and wards for infectious diseases. These changes should not significantly affect the comparability of data with earlier censuses because of the relatively small number of persons involved.

As in 1980, 10 or more unrelated persons living together were classified as living in noninstitutional group quarters. In 1970, the criteria was six or more unrelated persons.

Several changes also have occurred in the identification of specific types of group quarters. For the first time, the 1990 census identifies separately the following types of correctional institutions: persons in halfway houses (operated for correctional purposes), military stockades and jails, and police lockups. In 1990, tuberculosis hospitals or wards are included with hospitals for the chronically ill; in 1980, they were shown separately. For 1990, the noninstitutional group quarters category, ''Group homes'' is further classified as: group homes for drug/ alcohol abuse; maternity homes (for unwed mothers), group homes for the mentally ill, group homes for the mentally retarded, and group homes for the physically handicapped. Persons living in communes, foster-care homes, and job corps centers are classified with ''Other group homes'' only if 10 or more unrelated persons share the unit; otherwise, they are classified as housing units.

In 1990, workers' dormitories were classified as group quarters regardless of the number of persons sharing the dorm. In 1980, 10 or more unrelated persons had to share the dorm for it to be classified as a group quarters. In 1960, data on persons in military barracks were shown only for men. In subsequent censuses, they include both men and women.

In 1990 census data products, the phrase ''inmates of institutions'' was changed to ''institutionalized persons.'' Also, persons living in noninstitutional group quarters were referred to as ''other persons in group quarters,'' and the phrase ''staff residents'' was used for staff living in institutions.

In 1990, there are additional institutional categories and noninstitutional group quarters categories compared with the 1980 census. The institutional categories added include ''hospitals and wards for drug/ alcohol abuse'' and ''military hospitals for the chronically ill.'' The noninstitutional group quarters categories added include emergency shelters for homeless persons; shelters for runaway, neglected, and homeless children; shelters for abused women; and visible-in-street locations. Each of these noninstitutional group quarters categories was enumerated on March 20-21, 1990, during the ''Shelter-and-Street-Night'' operation. (For more information on the ''Shelter-and-Street-Night'' operation, see Appendix D, Collection and Processing Procedures.)

HISPANIC ORIGIN

The data on Spanish/ Hispanic origin were derived from answers to questionnaire item 7, which was asked of all persons. Persons of Hispanic origin are those who classified themselves in one of the specific Hispanic origin categories listed on the questionnaire—''Mexican,'' ''Puerto Rican,'' or ''Cuban''—as well as those who indicated that they were of ''other Spanish/ Hispanic'' origin. Persons of ''Other Spanish/ Hispanic'' origin are those whose origins are from Spain, the Spanish-speaking countries of Central or South America, or the Dominican Republic, or they are persons of Hispanic origin identifying themselves generally as Spanish, Spanish-American, Hispanic, Hispano, Latino, and so on. Write-in responses to the ''other Spanish/ Hispanic'' category were coded only for sample data.

Origin can be viewed as the ancestry, nationality group, lineage, or country of birth of the person or the person's parents or ancestors before their arrival in the United States. Persons of Hispanic origin may be of any race.

Some tabulations are shown by the Hispanic origin of the householder. In all cases where households, families, or occupied housing units are classified by Hispanic origin, the Hispanic origin of the householder is used. (See the discussion of householder under ''Household Type and Relationship.'')

During direct interviews conducted by enumerators, if a person could not provide a single origin response, he or she was asked to select, based on self-identification, the group which best described his or her origin or descent. If a person could not provide a single group, the origin of the person's mother was used. If a single group could not be provided for the person's mother, the first origin reported by the person was used.

If any household member failed to respond to the Spanish/ Hispanic origin question, a response was assigned by the computer according to the reported entries of other household members by using specific rules of precedence of household relationship. In the processing of sample

questionnaires, responses to other questions on the questionnaire, such as ancestry and place of birth, were used to assign an origin before any reference was made to the origin reported by other household members. If an origin was not entered for any household member, an origin was assigned from another household according to the race of the householder. This procedure is a variation of the general imputation process described in Appendix C, Accuracy of the Data.

Comparability—There may be differences between the total Hispanic origin population based on 100-percent tabulations and sample tabulations. Such differences are the result of sampling variability, nonsampling error, and more extensive edit procedures for the Spanish/ Hispanic origin item on the sample questionnaires. (For more information on sampling variability and nonsampling error, see Appendix C, Accuracy of the Data.)

The 1990 data on Hispanic origin are generally comparable with those for the 1980 census. However, there are some differences in the format of the Hispanic origin question between the two censuses. For 1990, the word ''descent'' was deleted from the 1980 wording. In addition, the term ''Mexican-Amer.'' used in 1980 was shortened further to ''Mexican-Am.'' to reduce misreporting (of ''American'') in this category detected in the 1980 census. Finally, the 1990 question allowed those who reported as ''other Spanish/ Hispanic'' to write in their specific Hispanic origin group.

Misreporting in the ''Mexican-Amer.'' category of the 1980 census item on Spanish/ Hispanic origin may affect the comparability of 1980 and 1990 census data for persons of Hispanic origin for certain areas of the country. An evaluation of the 1980 census item on Spanish/ Hispanic origin indicated that there was misreporting in the Mexican origin category by White and Black persons in certain areas. The study results showed evidence that the misreporting occurred in the South (excluding Texas), the Northeast (excluding the New York City area), and a few States in the Midwest Region. Also, results based on available data suggest that the impact of possible misreporting of Mexican origin in the 1980 census was severe in those portions of the above-mentioned regions where the Hispanic origin population was generally sparse. However, national 1980 census data on the Mexican origin population or total Hispanic origin population at the national level was not seriously affected by the reporting problem. (For a more detailed discussion of the evaluation of the 1980 census Spanish/ Hispanic origin item, see the 1980 census Supplementary Reports.)

The 1990 and 1980 census data on the Hispanic population are not directly comparable with 1970 Spanish origin data because of a number of factors: (1) overall improvements in the 1980 and 1990 censuses, (2) better coverage of the population, (3) improved question designs, and (4) an effective public relations campaign by the Census Bureau with the assistance of national and community ethnic groups.

Specific changes in question design between the 1980 and 1970 censuses included the placement of the category ''No, not Spanish/ Hispanic'' as the first category in that question. (The corresponding category appeared last in the 1970 question.) Also, the 1970 category ''Central or South American'' was deleted because in 1970 some respondents misinterpreted the category; furthermore, the designations ''Mexican-American'' and ''Chicano'' were added to the Spanish/ Hispanic origin question in 1980. In the 1970 census, the question on Spanish origin was asked of only a 5-percent sample of the population.

HOUSEHOLD TYPE AND RELATIONSHIP

Household

A household includes all the persons who occupy a housing unit. A housing unit is a house, an apartment, a mobile home, a group of rooms, or a single room that is occupied (or if vacant, is intended for occupancy) as separate living quarters. Separate living quarters are those in which the occupants live and eat separately from any other persons in the building and which have direct access from the outside of the building or through a common hall. The occupants may be a single family, one person living alone, two or more families living together, or any other group of related or unrelated persons who share living arrangements.

In 100-percent tabulations, the count of households or householders always equals the count of occupied housing units. In sample tabulations, the numbers may differ as a result of the weighting process.

Persons Per Household—A measure obtained by dividing the number of persons in households by the number of households (or householders). In cases where persons in households are cross-classified by race or Hispanic origin, persons in the household are classified by the race or Hispanic origin of the householder rather than the race or Hispanic origin of each individual.

Relationship to Householder

Householder—The data on relationship to householder were derived from answers to questionnaire item 2, which was asked of all persons in housing units. One person in each household is designated as the householder. In most cases, this is the person, or one of the persons, in whose name the home is owned, being bought, or rented and who is listed in column 1 of the census questionnaire. If there is no such person in the household, any adult household member 15 years old and over could be designated as the householder.

Households are classified by type according to the sex of the householder and the presence of relatives. Two types of householders are distinguished: a family householder and a nonfamily householder. A family householder

is a householder living with one or more persons related to him or her by birth, marriage, or adoption. The householder and all persons in the household related to him or her are family members. A nonfamily householder is a householder living alone or with nonrelatives only.

Spouse—Includes a person married to and living with a householder. This category includes persons in formal marriages, as well as persons in common-law marriages.

The number of spouses is equal to the number of ''married-couple families'' or ''married-couple households'' in 100-percent tabulations. The number of spouses, however, is generally less than half of the number of ''married persons with spouse present'' in sample tabulations, since more than one married couple can live in a household, but only spouses of householders are specifically identified as ''spouse.'' For sample tabulations, the number of ''married persons with spouse present'' includes married-couple subfamilies and married-couple families.

Child—Includes a son or daughter by birth, a stepchild, or adopted child of the householder, regardless of the child's age or marital status. The category excludes sons-in-law, daughters-in-law, and foster children.

Natural-Born or Adopted Son/ Daughter—A son or daughter of the householder by birth, regardless of the age of the child. Also, this category includes sons or daughters of the householder by legal adoption, regardless of the age of the child. If the stepson/ stepdaughter of the householder has been legally adopted by the householder, the child is still classified as a stepchild.

Stepson/ Stepdaughter—A son or daughter of the householder through marriage but not by birth, regardless of the age of the child. If the stepson/ stepdaughter of the householder has been legally adopted by the householder, the child is still classified as a stepchild.

Own Child—A never-married child under 18 years who is a son or daughter by birth, a stepchild, or an adopted child of the householder. In certain tabulations, own children are further classified as living with two parents or with one parent only. Own children of the householder living with two parents are by definition found only in married-couple families.

In a subfamily, an ''own child'' is a never-married child under 18 years of age who is a son, daughter, stepchild, or an adopted child of a mother in a mother-child subfamily, a father in a father-child subfamily, or either spouse in a married-couple subfamily.

''Related children'' in a family include own children and all other persons under 18 years of age in the household, regardless of marital status, who are related to the householder, except the spouse of the householder. Foster children are not included since they are not related to the householder.

Other Relatives—In tabulations, includes any household member related to the householder by birth, marriage, or adoption, but not included specifically in another relationship category. In certain detailed tabulations, the following categories may be shown:

Grandchild—The grandson or granddaughter of the householder.

Brother/ Sister—The brother or sister of the householder, including stepbrothers, stepsisters, and brothers and sisters by adoption. Brothers-in-law and sisters-in-law are included in the ''Other relative'' category on the questionnaire.

Parent—The father or mother of the householder, including a stepparent or adoptive parent. Fathers-in-law and mothers-in-law are included in the ''Other relative'' category on the questionnaire.

Other Relatives—Anyone not listed in a reported category above who is related to the householder by birth, marriage, or adoption (brother-in-law, grandparent, nephew, aunt, mother-in-law, daughter-in-law, cousin, and so forth).

Nonrelatives—Includes any household member, including foster children not related to the householder by birth, marriage, or adoption. The following categories may be presented in more detailed tabulations:

Roomer, Boarder, or Foster Child—Roomer, boarder, lodger, and foster children or foster adults of the householder.

Housemate or Roommate—A person who is not related to the householder and who shares living quarters primarily in order to share expenses.

Unmarried Partner—A person who is not related to the householder, who shares living quarters, and who has a close personal relationship with the householder.

Other Nonrelatives—A person who is not related by birth, marriage, or adoption to the householder and who is not described by the categories given above.

When relationship is not reported for an individual, it is imputed according to the responses for age, sex, and marital status for that person while maintaining consistency with responses for other individuals in the household. (For more information on imputation, see Appendix C, Accuracy of the Data.)

Unrelated Individual

An unrelated individual is: (1) a householder living alone or with nonrelatives only, (2) a household member who is not related to the householder, or (3) a person living in group quarters who is not an inmate of an institution.

Family Type

A family consists of a householder and one or more other persons living in the same household who are related to the householder by birth, marriage, or adoption. All persons in a household who are related to the householder are regarded as members of his or her family. A household can contain only one family for purposes of census tabulations. Not all households contain families since a household may comprise a group of unrelated persons or one person living alone.

Families are classified by type as either a ''married-couple family'' or ''other family'' according to the sex of the householder and the presence of relatives. The data on family type are based on answers to questions on sex and relationship which were asked on a 100-percent basis.

Married-Couple Family—A family in which the householder and his or her spouse are enumerated as members of the same household.

Other Family:

Male Householder, No Wife Present—A family with a male householder and no spouse of householder present.

Female Householder, No Husband Present—A family with a female householder and no spouse of householder present.

Persons Per Family—A measure obtained by dividing the number of persons in families by the total number of families (or family householders). In cases where the measure, ''persons in family'' or ''persons per family'' are cross-tabulated by race or Hispanic origin, the race or Hispanic origin refers to the householder rather than the race or Hispanic origin of each individual.

Subfamily

A subfamily is a married couple (husband and wife enumerated as members of the same household) with or without never-married children under 18 years old, or one parent with one or more never-married children under 18 years old, living in a household and related to, but not including, either the householder or the householder's spouse. The number of subfamilies is not included in the count of families, since subfamily members are counted as part of the householder's family.

Subfamilies are defined during processing of sample data. In selected tabulations, subfamilies are further classified by type: married-couple subfamilies, with or without own children; mother-child subfamilies; and father-child subfamilies.

Lone parents include people maintaining either one-parent families or one-parent subfamilies. Married couples include husbands and wives in both married-couple families and married-couple subfamilies.

Unmarried-Partner Household

An unmarried-partner household is a household other than a ''married-couple household'' that includes a householder and an ''unmarried partner.'' An ''unmarried partner'' can be of the same sex or of the opposite sex of the householder. An ''unmarried partner'' in an ''unmarried-partner household'' is an adult who is unrelated to the householder, but shares living quarters and has a close personal relationship with the householder.

Unmarried-Couple Household

An unmarried-couple household is composed of two unrelated adults of the opposite sex (one of whom is the householder) who share a housing unit with or without the presence of children under 15 years old.

Foster Children

Foster children are nonrelatives of the householder and are included in the category, ''Roomer, boarder, or foster child'' on the questionnaire. Foster children are identified as persons under 18 years old and living in households that have no nonrelatives 18 years old and over (who might be parents of the nonrelatives under 18 years old).

Stepfamily

A stepfamily is a ''married-couple family'' with at least one stepchild of the householder present, where the householder is the husband.

Comparability—The 1990 definition of a household is the same as that used in 1980. The 1980 relationship category ''Son/ daughter'' has been replaced by two categories, ''Natural-born or adopted son/ daughter'' and ''Stepson/ stepdaughter.'' ''Grandchild'' has been added as a separate category. The 1980 nonrelative categories: ''Roomer, boarder'' and ''Partner, roommate'' have been replaced by the categories ''Roomer, boarder, or foster child,'' ''Housemate, roommate,'' and ''Unmarried partner.'' The 1980 nonrelative category ''Paid employee'' has been dropped.

INCOME IN 1989

The data on income in 1989 were derived from answers to questionnaire items 32 and 33. Information on money income received in the calendar year 1989 was requested from persons 15 years old and over. ''Total income'' is the algebraic sum of the amounts reported separately for wage or salary income; net nonfarm self-employment income; net farm self-employment income; interest, dividend, or net rental or royalty income; Social Security or railroad retirement income; public assistance or welfare income; retirement or disability income; and all other income. ''Earnings'' is defined as the algebraic sum of

wage or salary income and net income from farm and nonfarm self-employment. ''Earnings'' represent the amount of income received regularly before deductions for personal income taxes, Social Security, bond purchases, union dues, medicare deductions, etc.

Receipts from the following sources are not included as income: money received from the sale of property (unless the recipient was engaged in the business of selling such property); the value of income ''in kind'' from food stamps, public housing subsidies, medical care, employer contributions for persons, etc.; withdrawal of bank deposits; money borrowed; tax refunds; exchange of money between relatives living in the same household; gifts and lump-sum inheritances, insurance payments, and other types of lump-sum receipts.

Income Type in 1989

The eight types of income reported in the census are defined as follows:

1. *Wage or Salary Income*—Includes total money earnings received for work performed as an employee during the calendar year 1989. It includes wages, salary, Armed Forces pay, commissions, tips, piece-rate payments, and cash bonuses earned before deductions were made for taxes, bonds, pensions, union dues, etc.

2. *Nonfarm Self-Employment Income*—Includes net money income (gross receipts minus expenses) from one's own business, professional enterprise, or partnership. Gross receipts include the value of all goods sold and services rendered. Expenses includes costs of goods purchased, rent, heat, light, power, depreciation charges, wages and salaries paid, business taxes (not personal income taxes), etc.

3. *Farm Self-Employment Income*—Includes net money income (gross receipts minus operating expenses) from the operation of a farm by a person on his or her own account, as an owner, renter, or sharecropper. Gross receipts include the value of all products sold, government farm programs, money received from the rental of farm equipment to others, and incidental receipts from the sale of wood, sand, gravel, etc. Operating expenses include cost of feed, fertilizer, seed, and other farming supplies, cash wages paid to farmhands, depreciation charges, cash rent, interest on farm mortgages, farm building repairs, farm taxes (not State and Federal personal income taxes), etc. The value of fuel, food, or other farm products used for family living is not included as part of net income.

4. *Interest, Dividend, or Net Rental Income*—Includes interest on savings or bonds, dividends from stockholdings or membership in associations, net income from rental of property to others and receipts from boarders or lodgers, net royalties, and periodic payments from an estate or trust fund.

5. *Social Security Income*—Includes Social Security pensions and survivors benefits and permanent disability insurance payments made by the Social Security Administration prior to deductions for medical insurance, and railroad retirement insurance checks from the U.S. Government. Medicare reimbursements are not included.

6. *Public Assistance Income*—Includes: (1) supplementary security income payments made by Federal or State welfare agencies to low income persons who are aged (65 years old or over), blind, or disabled; (2) aid to families with dependent children, and (3) general assistance. Separate payments received for hospital or other medical care (vendor payments) are excluded from this item.

7. *Retirement or Disability Income*—Includes: (1) retirement pensions and survivor benefits from a former employer, labor union, or Federal, State, county, or other governmental agency; (2) disability income from sources such as worker's compensation; companies or unions; Federal, State, or local government; and the U.S. military; (3) periodic receipts from annuities and insurance; and (4) regular income from IRA and KEOGH plans.

8. *All Other Income*—Includes unemployment compensation, Veterans Administration (VA) payments, alimony and child support, contributions received periodically from persons not living in the household, military family allotments, net gambling winnings, and other kinds of periodic income other than earnings.

Income of Households—Includes the income of the householder and all other persons 15 years old and over in the household, whether related to the householder or not. Because many households consist of only one person, average household income is usually less than average family income.

Income of Families and Persons—In compiling statistics on family income, the incomes of all members 15 years old and over in each family are summed and treated as a single amount. However, for persons 15 years old and over, the total amounts of their own incomes are used. Although the income statistics covered the calendar year 1989, the characteristics of persons and the composition of families refer to the time of enumeration (April 1990). Thus, the income of the family does not include amounts received by persons who were members of the family during all or part of the calendar year 1989 if these persons no longer resided with the family at the time of enumeration. Yet, family income amounts reported by related persons who did not reside with the family during 1989 but who were members of the family at the time of enumeration are included. However, the composition of most families was the same during 1989 as in April 1990.

Median Income—The median divides the income distribution into two equal parts, one having incomes above the median and the other having incomes below the median.

For households and families, the median income is based on the distribution of the total number of units including those with no income. The median for persons is based on persons with income. The median income values for all households, families, and persons are computed on the basis of more detailed income intervals than shown in most tabulations. Median household or family income figures of $50,000 or less are calculated using linear interpolation. For persons, corresponding median values of $40,000 or less are also computed using linear interpolation. All other median income amounts are derived through Pareto interpolation. (For more information on medians and interpolation, see the discussion under ''Derived Measures.'')

Mean Income—This is the amount obtained by dividing the total income of a particular statistical universe by the number of units in that universe. Thus, mean household income is obtained by dividing total household income by the total number of households. For the various types of income the means are based on households having those types of income. ''Per capita income'' is the mean income computed for every man, woman, and child in a particular group. It is derived by dividing the total income of a particular group by the total population in that group.

Care should be exercised in using and interpreting mean income values for small subgroups of the population. Because the mean is influenced strongly by extreme values in the distribution, it is especially susceptible to the effects of sampling variability, misreporting, and processing errors. The median, which is not affected by extreme values, is, therefore, a better measure than the mean when the population base is small. The mean, nevertheless, is shown in some data products for most small subgroups because, when weighted according to the number of cases, the means can be added to obtained summary measures for areas and groups other than those shown in census tabulations.

Limitation of the Data—Since questionnaire entries for income frequently are based on memory and not on records, many persons tended to forget minor or irregular sources of income and, therefore, underreport their income. Underreporting tends to be more pronounced for income sources that are not derived from earnings, such as Social Security, public assistance, or from interest, dividends, and net rental income.

There are errors of reporting due to the misunderstanding of the income questions such as reporting gross rather than net dollar amounts for the two questions on net self-employment income, which resulted in an overstatement of these items. Another common error is the reporting of identical dollar amounts in two of the eight type of income items where a respondent with only one source of income assumed that the second amount should be entered to represent total income. Such instances of overreporting had an impact on the level of mean nonfarm or farm self-employment income and mean total income published for the various geographical subdivisions of the State.

Extensive computer editing procedures were instituted in the data processing operation to reduce some of these reporting errors and to improve the accuracy of the income data. These procedures corrected various reporting deficiencies and improved the consistency of reported income items associated with work experience and information on occupation and class of worker. For example, if persons reported they were self-employed on their own farm, not incorporated, but had reported wage and salary earnings only, the latter amount was shifted to net farm self-employment income. Also, if any respondent reported total income only, the amount was generally assigned to one of the type of income items according to responses to the work experience and class-of-worker questions. Another type of problem involved nonreporting of income data. Where income information was not reported, procedures were devised to impute appropriate values with either no income or positive or negative dollar amounts for the missing entries. (For more information on imputation, see Appendix C, Accuracy of the Data.)

In income tabulations for households and families, the lowest income group (e.g., less than $5,000) includes units that were classified as having no 1989 income. Many of these were living on income ''in kind,'' savings, or gifts, were newly created families, or families in which the sole breadwinner had recently died or left the household. However, many of the households and families who reported no income probably had some money income which was not recorded in the census.

The income data presented in the tabulations covers money income only. The fact that many farm families receive an important part of their income in the form of ''free'' housing and goods produced and consumed on the farm rather than in money should be taken into consideration in comparing the income of farm and nonfarm residents. Nonmoney income such as business expense accounts, use of business transportation and facilities, or partial compensation by business for medical and educational expenses was also received by some nonfarm residents. Many low income families also receive income ''in kind'' from public welfare programs. In comparing income data for 1989 with earlier years, it should be noted that an increase or decrease in money income does not necessarily represent a comparable change in real income, unless adjustments for changes in prices are made.

Comparability—The income data collected in the 1980 and 1970 censuses are similar to the 1990 census data, but there are variations in the detail of the questions. In 1980, income information for 1979 was collected from persons in approximately 19 percent of all housing units and group quarters. Each person was required to report:

- Wage or salary income

- Net nonfarm self-employment income
- Net farm self-employment income
- Interest, dividend, or net rental or royalty income
- Social Security income
- Public assistance income
- Income from all other sources

Between the 1980 and 1990 censuses, there were minor differences in the processing of the data. In both censuses, all persons with missing values in one or more of the detailed type of income items *and* total income were designated as allocated. Each missing entry was imputed either as a ''no'' or as a dollar amount. If total income was reported *and* one or more of the type of income fields was not answered, then the entry in total income generally was assigned to one of the income types according to the socioeconomic characteristics of the income recipient. This person was designated as unallocated.

In 1980 and 1990, all nonrespondents with income not reported (whether heads of households or other persons) were assigned the reported income of persons with similar characteristics. (For more information on imputation, see Appendix C, ''Accuracy of the Data.'')

There was a difference in the method of computer derivation of aggregate income from individual amounts between the two census processing operations. In the 1980 census, income amounts less than $100,000 were coded in tens of dollars, and amounts of $100,000 or more were coded in thousands of dollars; $5 was added to each amount coded in tens of dollars and $500 to each amount coded in thousands of dollars. Entries of $999,000 or more were treated as $999,500 and losses of $9,999 or more were treated as minus $9,999. In the 1990 census, income amounts less than $999,999 were keyed in dollars. Amounts of $999,999 or more were treated as $999,999 and losses of $9,999 or more were treated as minus $9,999 in all of the computer derivations of aggregate income.

In 1970, information on income in 1969 was obtained from all members in every fifth housing unit and small group quarters (less than 15 persons) and every fifth person in all other group quarters. Each person was required to report:

- Wage or salary income
- Net nonfarm self-employment income
- Net farm self-employment income
- Social Security or Railroad Retirement
- Public assistance or welfare payments
- Income from all other sources

If a person reported a dollar amount in wage or salary, net nonfarm self-employment income, or net farm self-employment income, the person was considered as unallocated only if no further dollar amounts were imputed for any additional missing entries.

In 1960, data on income were obtained from all members in every fourth housing unit and from every fourth person 14 years old and over living in group quarters. Each person was required to report wage or salary income, net self-employment income, and income other than earnings received in 1959. An assumption was made in the editing process that no other type of income was received by a person who reported the receipt of either wage and salary income or self-employment but who had failed to report the receipt of other money income.

For several reasons, the income data shown in census tabulations are not directly comparable with those that may be obtained from statistical summaries of income tax returns. Income, as defined for Federal tax purposes, differs somewhat from the Census Bureau concept. Moreover, the coverage of income tax statistics is different because of the exemptions of persons having small amounts of income and the inclusion of net capital gains in tax returns. Furthermore, members of some families file separate returns and others file joint returns; consequently, the income reporting unit is not consistently either a family or a person.

The earnings data shown in census tabulations are not directly comparable with earnings records of the Social Security Administration. The earnings record data for 1989 excluded the earnings of most civilian government employees, some employees of nonprofit organizations, workers covered by the Railroad Retirement Act, and persons not covered by the program because of insufficient earnings. Furthermore, earnings received from any one employer in excess of $48,000 in 1989 are not covered by earnings records. Finally, because census data are obtained from household questionnaires, they may differ from Social Security Administration earnings record data, which are based upon employers' reports and the Federal income tax returns of self-employed persons.

The Bureau of Economic Analysis (BEA) of the Department of Commerce publishes annual data on aggregate and per-capita personal income received by the population for States, metropolitan areas, and selected counties. Aggregate income estimates based on the income statistics shown in census products usually would be less than those shown in the BEA income series for several reasons. The Census Bureau data are obtained directly from households, whereas the BEA income series is estimated largely on the basis of data from administrative records of business and governmental sources. Moreover, the definitions of income are different. The BEA income series includes some items not included in the income data shown in census publications, such as income ''in kind,'' income received by nonprofit institutions, the value of services of

banks and other financial intermediaries rendered to persons without the assessment of specific charges, Medicare payments, and the income of persons who died or emigrated prior to April 1, 1990. On the other hand, the census income data include contributions for support received from persons not residing in the same household and employer contributions for social insurance.

INDUSTRY, OCCUPATION, AND CLASS OF WORKER

The data on industry, occupation, and class of worker were derived from answers to questionnaire items 28, 29, and 30 respectively. These questions were asked of a sample of persons. Information on industry relates to the kind of business conducted by a person's employing organization; occupation describes the kind of work the person does on the job.

For employed persons, the data refer to the person's job during the reference week. For those who worked at two or more jobs, the data refer to the job at which the person worked the greatest number of hours. For unemployed persons, the data refer to their last job. The industry and occupation statistics are derived from the detailed classification systems developed for the 1990 census as described below. The *Classified Index of Industries and Occupations* provided additional information on the industry and occupation classification systems.

Respondents provided the data for the tabulations by writing on the questionnaires descriptions of their industry and occupation. These descriptions were keyed and passed through automated coding software which assigned a portion of the written entries to categories in the classification system. The automated system assigned codes to 59 percent of the industry entries and 38 percent of the occupation entries.

Those cases not coded by the computer were referred to clerical staff in the Census Bureau's Kansas City processing office for coding. The clerical staff converted the written questionnaire descriptions to codes by comparing these descriptions to entries in the *Alphabetical Index of Industries and Occupations*. For the industry code, these coders also referred to an Employer Name List (formerly called Company Name List). This list, prepared from the Standard Statistical Establishment List developed by the Census Bureau for the economic censuses and surveys, contained the names of business establishments and their Standard Industrial Classification (SIC) codes converted to population census equivalents. This list facilitated coding and maintained industrial classification comparability.

Industry

The industry classification system developed for the 1990 census consists of 236 categories for employed persons, classified into 13 major industry groups. Since 1940, the industrial classification has been based on the Standard Industrial Classification Manual (SIC). The 1990 census classification was developed from the 1987 SIC published by the Office of Management and Budget, Executive Office of the President.

The SIC was designed primarily to classify establishments by the type of industrial activity in which they were engaged. However, census data, which were collected from households, differ in detail and nature from those obtained from establishment surveys. Therefore, the census classification systems, while defined in SIC terms, cannot reflect the full detail in all categories. There are several levels of industrial classification found in census products. For example, the 1990 CP-2, *Social and Economic Characteristics* report includes 41 unique industrial categories, while the 1990 Summary Tape File 4 (STF 4) presents 72 categories.

Occupation

The occupational classification system developed for the 1990 census consists of 501 specific occupational categories for employed persons arranged into 6 summary and 13 major occupational groups. This classification was developed to be consistent with the Standard Occupational Classification (SOC) Manual: 1980, published by the Office of Federal Statistical Policy and Standards, U.S. Department of Commerce. Tabulations with occupation as the primary characteristic present several levels of occupational detail. The most detailed tabulations are shown in a special 1990 subject report and tape files on occupation. These products contain all 500 occupational categories plus industry or class of worker subgroupings of occupational categories.

Some occupation groups are related closely to certain industries. Operators of transportation equipment, farm operators and workers, and private household workers account for major portions of their respective industries of transportation, agriculture, and private households. However, the industry categories include persons in other occupations. For example, persons employed in agriculture include truck drivers and bookkeepers; persons employed in the transportation industry include mechanics, freight handlers, and payroll clerks; and persons employed in the private household industry include occupations such as chauffeur, gardener, and secretary.

Class of Worker

The data on class of worker were derived from answers to questionnaire item 30. The information on class of worker refers to the same job as a respondent's industry and occupation and categorizes persons according to the type of ownership of the employing organization. The class of worker categories are defined as follows:

Private Wage and Salary Workers—Includes persons who worked for wages, salary, commission, tips, pay-in-kind, or piece rates for a private for profit employer or a

private not-for-profit, tax-exempt or charitable organization. Self-employed persons whose business was incorporated are included with private wage and salary workers because they are paid employees of their own companies. Some tabulations present data separately for these subcategories: ''For profit,'' ''Not for profit,'' and ''Own business incorporated.''

Employees of foreign governments, the United Nations, or other formal international organizations were classified as ''Private-not-for-profit.''

Government Workers—Includes persons who were employees of any local, State, or Federal governmental unit, regardless of the activity of the particular agency. For some tabulations, the data were presented separately for the three levels of government.

Self-Employed Workers—Includes persons who worked for profit or fees in their own unincorporated business, profession, or trade, or who operated a farm.

Unpaid Family Workers—Includes persons who worked 15 hours or more without pay in a business or on a farm operated by a relative.

Salaried/ Self-Employed—In tabulations that categorize persons as either salaried or self-employed, the salaried category includes private and government wage and salary workers; self-employed includes self-employed persons and unpaid family workers.

The industry category, ''Public administration,'' is limited to regular government functions such as legislative, judicial, administrative, and regulatory activities of governments. Other government organizations such as schools, hospitals, liquor stores, and bus lines are classified by industry according to the activity in which they are engaged. On the other hand, the class of worker government categories include all government workers.

Occasionally respondents supplied industry, occupation, or class of worker descriptions which were not sufficiently specific for precise classification or did not report on these items at all. Some of these cases were corrected through the field editing process and during the coding and tabulation operations. In the coding operation, certain types of incomplete entries were corrected using the *Alphabetical Index of Industries and Occupations*. For example, it was possible in certain situations to assign an industry code based on the occupation reported.

Following the coding operations, there was a computer edit and an allocation process. The edit first determined whether a respondent was in the universe which required an industry and occupation code. The codes for the three items (industry, occupation, and class of worker) were checked to ensure they were valid and were edited for their relation to each other. Invalid and inconsistent codes were either blanked or changed to a consistent code.

If one or more of the three codes were blank after the edit, a code was assigned from a ''similar'' person based on other items such as age, sex, education, farm or nonfarm residence, and weeks worked. If all the labor force and income data also were blank, all these economic items were assigned from one other person who provided all the necessary data.

Comparability—Comparability of industry and occupation data was affected by a number of factors, primarily the systems used to classify the questionnaire responses. For both the industry and occupation classification systems, the basic structures were generally the same from 1940 to 1970, but changes in the individual categories limited comparability of the data from one census to another. These changes were needed to recognize the ''birth'' of new industries and occupations, the ''death'' of others, and the growth and decline in existing industries and occupations, as well as, the desire of analysts and other users for more detail in the presentation of the data. Probably the greatest cause of incomparability is the movement of a segment of a category to a different category in the next census. Changes in the nature of jobs and respondent terminology, and refinement of category composition made these movements necessary.

In the 1990 census, the industry classification had minor revisions to reflect recent changes to the SIC. The 1990 occupational classification system is essentially the same as that for the 1980 census. However, the conversion of the census classification to the SOC in 1980 meant that the 1990 classification system was less comparable to the classifications used prior to the 1980 census.

Other factors that affected data comparability included the universe to which the data referred (in 1970, the age cutoff for labor force was changed from 14 years to 16 years); how the industry and occupation questions were worded on the questionnaire (for example, important changes were made in 1970); improvements in the coding procedures (the Employer Name List technique was introduced in 1960); and how the ''not reported'' cases are handled. Prior to 1970, they were placed in the residual categories, ''Industry not reported'' and ''Occupation not reported.'' In 1970, an allocation process was introduced that assigned these cases to major groups. In 1990, as in 1980, the ''Not reported'' cases were assigned to individual categories. Therefore, the 1980 and 1990 data for individual categories included some numbers of persons who were tabulated in a ''Not reported'' category in previous censuses.

The following publications contain information on the various factors affecting comparability and are particularly useful for understanding differences in the occupation and industry information from earlier censuses: U.S. Bureau of the Census, *Changes Between the 1950 and 1960 Occupation and Industry Classifications With Detailed Adjustments of 1950 Data to the 1960 Classifications*, Technical Paper No. 18, 1968; U.S. Bureau of the Census, *1970 Occupation and Industry Classification Systems in Terms of their 1960 Occupation and Industry Elements*, Technical

Paper No. 26, 1972; and U.S. Bureau of the Census, *The Relationship Between the 1970 and 1980 Industry and Occupation Classification Systems*, Technical Paper No. 59, 1988. For citations for earlier census years, see the 1980 Census of Population report, PC80-1-D, *Detailed Population Characteristics*.

The 1990 census introduced an additional class of worker category for ''private not-for-profit'' employers. This category is a subset of the 1980 category ''employee of private employer'' so there is no comparable data before 1990. Also in 1990, employees of foreign governments, the United Nations, etc., are classified as ''private not-for-profit,'' rather than Federal Government as in 1970 and 1980. While in theory, there was a change in comparability, in practice, the small number of U.S. residents working for foreign governments made this change negligible.

Comparability between the statistics on industry and occupation from the 1990 census and statistics from other sources is affected by many of the factors described in the section on ''Employment Status.'' These factors are primarily geographic differences between residence and place of work, different dates of reference, and differences in counts because of dual job holding. Industry data from population censuses cover all industries and all kinds of workers, whereas, data from establishments often excluded private household workers, government workers, and the self-employed. Also, the replies from household respondents may have differed in detail and nature from those obtained from establishments.

Occupation data from the census and data from government licensing agencies, professional associations, trade unions, etc., may not be as comparable as expected. Organizational listings often include persons not in the labor force or persons devoting all or most of their time to another occupation; or the same person may be included in two or more different listings. In addition, relatively few organizations, except for those requiring licensing, attained complete coverage of membership in a particular occupational field.

JOURNEY TO WORK

Place of Work

The data on place of work were derived from answers to questionnaire item 22, which was asked of persons who indicated in question 21 that they worked at some time during the reference week. (For more information, see discussion under ''Reference Week.'')

Data were tabulated for workers 16 years and over; that is, members of the Armed Forces and civilians who were at work during the reference week. Data on place of work refer to the geographic location at which workers carried out their occupational activities during the reference week. The exact address (number and street) of the place of work was asked, as well as the place (city, town, or post office); whether or not the place of work was inside or outside the limits of that city or town; and the county, State, and ZIP Code. If the person's employer operated in more than one location, the exact address of the location or branch where the respondent worked was requested. When the number and street name were unknown, a description of the location, such as the building name or nearest street or intersection, was to be entered.

Persons who worked at more than one location during the reference week were asked to report the one at which they worked the greatest number of hours. Persons who regularly worked in several locations each day during the reference week were requested to give the address at which they began work each day. For cases in which daily work did not begin at a central place each day, the person was asked to provide as much information as possible to describe the area in which he or she worked most during the reference week.

In some tabulations, place-of-work locations may be defined as ''in area of residence'' and ''outside area of residence.'' The area of residence may vary from table to table or even within a table, and refers to the particular area or areas shown. For example, in a table that provides data for counties, ''in area of residence'' refers to persons who worked in the same county in which they lived, while ''outside area of residence'' refers to persons whose workplace was located in a county different from the one in which they lived. Similarly, in a table that provides data for several types of areas, such as the State and its individual metropolitan areas (MA's), counties, and places, the place-of-work data will be variable and is determined by the geographic level (State, MA, county, or place) shown in each section of the tabulation.

In tabulations that present data for States, workplaces for the residents of the State may include, in addition to the State itself, each contiguous State. The category, ''in noncontiguous State or abroad,'' includes persons who worked in a State that did not border their State of residence as well as persons who worked outside the United States.

In tabulations that present data for an MSA/ PMSA, place-of-work locations are specified to show the main destinations of workers living in the MSA/ PMSA. (For more information on metropolitan areas (MA's), see Appendix A, Area Classifications.) All place-of-work locations are identified with respect to the boundaries of the MSA/ PMSA as ''inside MSA/ PMSA'' or ''outside MSA/ PMSA.'' Locations within the MSA/ PMSA are further divided into each central city, and each county or county balance. Selected large incorporated places also may be specified as places of work.

Within New England MSA/ PMSA's, the places of work presented generally are cities and towns. Locations outside the MSA/ PMSA are specified if they are important commuting destinations for residents of the MSA/ PMSA, and may include adjoining MSA/ PMSA's and their central cities, their component counties, large incorporated places, or counties, cities, or other geographic areas outside any MA. In tabulations for MSA/ PMSA's in New England;

Honolulu, Hawaii; and certain other MA's, some place-of-work locations are identified as ''areas'' (e.g., Area 1, Area 5, Area 12, etc.). Such areas consist of groups of towns, cities, census designated places (Honolulu MSA only), or counties that have been identified as unique place-of-work destinations. When an adjoining MSA/ PMSA or MSA/ PMSA remainder is specified as a place-of-work location, its components are not defined. However, the components are presented in the 1990 CP-1, *General Population Characteristics for Metropolitan Areas* and the 1990 CH-1, *General Housing Characteristics for Metropolitan Areas* reports. In tabulations that present data for census tracts outside MA's, place-of-work locations are defined as ''in county of residence'' and ''outside county of residence.''

In areas where the workplace address was coded to the block level, persons were tabulated as working inside or outside a specific place based on the location of that address, regardless of the response to question 22c concerning city/ town limits. In areas where it was impossible to code the workplace address to the block level, persons were tabulated as working in a place if a place name was reported in question 22b and the response to question 22c was either ''Yes'' or the item was left blank. In selected areas, census designated places (CDP's) may appear in the tabulations as places of work. The accuracy of place-of-work data for CDP's may be affected by the extent to which their census names were familiar to respondents, and by coding problems caused by similarities between the CDP name and the names of other geographic jurisdictions in the same vicinity.

Place-of-work data are given for selected minor civil divisions (generally, cities, towns, and townships) in the nine Northeastern States, based on the responses to the place-of-work question. Many towns and townships are regarded locally as equivalent to a place and therefore, were reported as the place of work. When a respondent reported a locality or incorporated place that formed a part of a township or town, the coding and tabulating procedure was designed to include the response in the total for the township or town. The accuracy of the place-of-work data for minor civil divisions is greatest for the New England States. However, the data for some New England towns, for towns in New York, and for townships in New Jersey and Pennsylvania may be affected by coding problems that resulted from the unfamiliarity of the respondent with the minor civil division in which the workplace was located or when a township and a city or borough of the same or similar name are located close together.

Place-of-work data may show a few workers who made unlikely daily work trips (e.g., workers who lived in New York and worked in California). This result is attributable to persons who worked during the reference week at a location that was different from their usual place of work, such as persons away from home on business.

Comparability—The wording of the question on place of work was substantially the same in the 1990 census as it was in 1980. However, data on place of work from the 1990 census are based on the full census sample, while data from the 1980 census were based on only about one-half of the full sample.

For the 1980 census, nonresponse or incomplete responses to the place-of-work question were not allocated, resulting in the use of ''not reported'' categories in the 1980 publications. However, for the 1990 census, when place of work was not reported or the response was incomplete, a work location was allocated to the person based on their means of transportation to work, travel time to work, industry, and location of residence and workplace of others. The 1990 publications, therefore, do not contain a ''not reported'' category for the place-of-work data.

Comparisons between 1980 and 1990 census data on the gross number of workers in particular commuting flows, or the total number of persons working in an area, should be made with extreme caution. Any apparent increase in the magnitude of the gross numbers may be due solely to the fact that for 1990 the ''not reported'' cases have been distributed among specific place-of-work destinations, instead of tallied in a separate category as in 1980.

Limitation of the Data—The data on place of work relate to a reference week; that is, the calendar week preceding the date on which the respondents completed their questionnaires or were interviewed by enumerators. This week is not the same for all respondents because the enumeration was not completed in 1 week. However, for the majority of persons, the reference week for the 1990 census is the last week in March 1990. The lack of a uniform reference week means that the place-of-work data reported in the census will not exactly match the distribution of workplace locations observed or measured during an actual workweek.

The place-of-work data are estimates of persons 16 years old and over who were both employed and at work during the reference week (including persons in the Armed Forces). Persons who did not work during the reference week but had jobs or businesses from which they were temporarily absent due to illness, bad weather, industrial dispute, vacation, or other personal reasons are not included in the place-of-work data. Therefore, the data on place of work understate the total number of jobs or total employment in a geographic area during the reference week. It also should be noted that persons who had irregular, casual, or unstructured jobs during the reference week may have erroneously reported themselves as not working.

The address where the individual worked most often during the reference week was recorded on the census questionnaire. If a worker held two jobs, only data about the primary job (the one worked the greatest number of hours during the preceding week) was requested. Persons who regularly worked in several locations during the reference week were requested to give the address at which they began work each day. For cases in which daily work was not begun at a central place each day, the person was

asked to provide as much information as possible to describe the area in which he or she worked most during the reference week.

Means of Transportation to Work

The data on means of transportation to work were derived from answers to questionnaire item 23a, which was asked of persons who indicated in question 21 that they worked at some time during the reference week. (For more information, see discussion under ''Reference Week.'') Means of transportation to work refers to the principal mode of travel or type of conveyance that the person usually used to get from home to work during the reference week.

Persons who used different means of transportation on different days of the week were asked to specify the one they used most often, that is, the greatest number of days. Persons who used more than one means of transportation to get to work each day were asked to report the one used for the longest distance during the work trip. The category, ''Car, truck, or van,'' includes workers using a car (including company cars but excluding taxicabs), a truck of one-ton capacity or less, or a van. The category, ''Public transportation,'' includes workers who used a bus or trolley bus, streetcar or trolley car, subway or elevated, railroad, ferryboat, or taxicab even if each mode is not shown separately in the tabulation. The category, ''Other means,'' includes workers who used a mode of travel which is not identified separately within the data distribution. The category, ''Other means,'' may vary from table to table, depending on the amount of detail shown in a particular distribution.

The means of transportation data for some areas may show workers using modes of public transportation that are not available in those areas (e.g., subway or elevated riders in an MA where there actually is no subway or elevated service). This result is largely due to persons who worked during the reference week at a location that was different from their usual place of work (such as persons away from home on business in an area where subway service was available) and persons who used more than one means of transportation each day but whose principal means was unavailable where they lived (for example, residents of nonmetropolitan areas who drove to the fringe of an MA and took the commuter railroad most of the distance to work).

Private Vehicle Occupancy

The data on private vehicle occupancy were derived from answers to questionnaire item 23b. This question was asked of persons who indicated in question 21 that they worked at some time during the reference week and who reported in question 23a that their means of transportation to work was ''Car, truck, or van.'' (For more information, see discussion under ''Reference Week.'')

Private vehicle occupancy refers to the number of persons who usually rode to work in the vehicle during the reference week. The category, ''Drove alone,'' includes persons who usually drove alone to work as well as persons who were driven to work by someone who then drove back home or to a nonwork destination. The category, ''Carpooled,'' includes workers who reported that two or more persons usually rode to work in the vehicle during the reference week.

Persons Per Car, Truck, or Van—This is obtained by dividing the number of persons who reported using a car, truck, or van to get to work by the number of such vehicles that they used. The number of vehicles used is derived by counting each person who drove alone as one vehicle, each person who reported being in a two-person carpool as one-half vehicle, each person who reported being in a three-person carpool as one-third vehicle, and so on, and then summing all the vehicles.

Time Leaving Home to Go to Work

The data on time leaving home to go to work were derived from answers to questionnaire item 24a. This question was asked of persons who indicated in question 21 that they worked at some time during the reference week and who reported in question 23a that they worked outside their home. The departure time refers to the time of day that the person usually left home to go to work during the reference week. (For more information, see discussion under ''Reference Week.'')

Travel Time to Work

The data on travel time to work were derived from answers to questionnaire item 24b. This question was asked of persons who indicated in question 21 that they worked at some time during the reference week and who reported in question 23a that they worked outside their home. Travel time to work refers to the total number of minutes that it usually took the person to get from home to work during the reference week. The elapsed time includes time spent waiting for public transportation, picking up passengers in carpools, and time spent in other activities related to getting to work. (For more information, see discussion under ''Reference Week.'')

LANGUAGE SPOKEN AT HOME AND ABILITY TO SPEAK ENGLISH

Language Spoken at Home

Data on language spoken at home were derived from the answers to questionnaire items 15a and 15b, which were asked of a sample of persons born before April 1, 1985. Instructions mailed with the 1990 census questionnaire stated that a respondent should mark ''Yes'' in

question 15a if the person sometimes or always spoke a language other than English at home and should not mark ''Yes'' if a language was spoken only at school or if speaking was limited to a few expressions or slang. For question 15b, respondents were instructed to print the name of the non-English language spoken at home. If the person spoke more than one language other than English, the person was to report the language spoken more often or the language learned first.

The cover of the census questionnaire included information in Spanish which provided a telephone number for respondents to call to request a census questionnaire and instructions in Spanish. Instruction guides were also available in 32 other languages to assist enumerators who encountered households or respondents who spoke no English.

Questions 15a and 15b referred to languages spoken at home in an effort to measure the current use of languages other than English. Persons who knew languages other than English but did not use them at home or who only used them elsewhere were excluded. Persons who reported speaking a language other than English at home may also speak English; however, the questions did not permit determination of the main or dominant language of persons who spoke both English and another language. (For more information, see discussion below on ''Ability to Speak English.'')

For persons who indicated that they spoke a language other than English at home in question 15a, but failed to specify the name of the language in question 15b, the language was assigned based on the language of other speakers in the household; on the language of a person of the same Spanish origin or detailed race group living in the same or a nearby area; or on a person of the same ancestry or place of birth. In all cases where a person was assigned a non-English language, it was assumed that the language was spoken at home. Persons for whom the name of a language other than English was entered in question 15b, and for whom question 15a was blank were assumed to speak that language at home.

The write-in responses listed in question 15b (specific language spoken) were transcribed onto computer files and coded into more than 380 detailed language categories using an automated coding system. The automated procedure compared write-in responses reported by respondents with entries in a computer dictionary, which initially contained approximately 2,000 language names. The dictionary was updated with a large number of new names, variations in spelling, and a small number of residual categories. Each write-in response was given a numeric code that was associated with one of the detailed categories in the dictionary. If the respondent listed more than one non-English language, only the first was coded.

The write-in responses represented the names people used for languages they speak. They may not match the names or categories used by linguists. The sets of categories used are sometimes geographic and sometimes linguistic. Figure 1 provides an illustration of the content of the classification schemes used to present language data. For more information, write to the Chief, Population Division, U.S. Bureau of the Census, Washington, DC 20233.

Household Language—In households where one or more persons (age 5 years old or over) speak a language other than English, the household language assigned to all household members is the non-English language spoken by the first person with a non-English language in the following order: householder, spouse, parent, sibling, child, grandchild, other relative, stepchild, unmarried partner, housemate or roommate, roomer, boarder, or foster child, or other nonrelative. Thus, persons who speak only English may have a non-English household language assigned to them in tabulations of persons by household language.

Figure 1. **Four- and Twenty-Five-Group Classifications of 1990 Census Languages Spoken at Home with Illustrative Examples**

Four-Group Classification	Twenty-Five-Group Classification	Examples
Spanish	Spanish	Spanish, Ladino
Other Indo-European	French	French, Cajun, French Creole
	Italian	
	Portuguese	
	German	
	Yiddish	
	Other West Germanic	Afrikaans, Dutch, Pennsylvania Dutch
	Scandanavian	Danish, Norwegian, Swedish
	Polish	
	Russian	
	South Slavic	Serbocroatian, Bulgarian, Macedonian, Slovene
	Other Slavic	Czech, Slovak, Ukranian
	Greek	
	Indic	Hindi, Bengali, Gujarathi, Punjabi, Romany, Sinhalese
	Other Indo-European, not elsewhere classified	Armenian, Gaelic, Lithuanian, Persian
Languages of Asia and the Pacific	Chinese	
	Japanese	
	Mon-Khmer	Cambodian
	Tagalog	
	Korean	
	Vietnamese	
	Other languages (part)	Chamorro, Dravidian Languages, Hawaiian, Ilocano, Thai, Turkish
All other languages	Arabic	
	Hungarian	
	Native North American languages	
	Other languages (part)	Amharic, Syriac, Finnish, Hebrew, Languages of Central and South America, Other Languages of Africa

Ability to Speak English

Persons 5 years old and over who reported that they spoke a language other than English in question 15a were also asked in question 15c to indicate their ability to speak English based on one of the following categories: ''Very well,'' ''Well,'' ''Not well,'' or ''Not at all.''

The data on ability to speak English represent the person's own perception about his or her own ability or, because census questionnaires are usually completed by one household member, the responses may represent the perception of another household member. The instruction guides and questionnaires that were mailed to households did not include any information on how to interpret the response categories in question 15c.

Persons who reported that they spoke a language other than English at home but whose ability to speak English was not reported, were assigned the English-language ability of a randomly selected person of the same age, Spanish origin, nativity and year of entry, and language group.

Linguistic Isolation—A household in which no person age 14 years or over speaks only English and no person age 14 years or over who speaks a language other than English speaks English ''Very well'' is classified as ''linguistically isolated.'' All the members of a linguistically isolated household are tabulated as linguistically isolated, including members under age 14 years who may speak only English.

Limitation of the Data—Persons who speak a language other than English at home may have first learned that language at school. However, these persons would be expected to indicate that they spoke English ''Very well.'' Persons who speak a language other than English, but do not do so *at home,* should have been reported as not speaking a language other than English at home.

The extreme detail in which language names were coded may give a false impression of the linguistic precision of these data. The names used by speakers of a language to identify it may reflect ethnic, geographic, or political affiliations and do not necessarily respect linguistic distinctions. The categories shown in the tabulations were chosen on a number of criteria, such as information about the number of speakers of each language that might be expected in a sample of the United States population.

Comparability—Information on language has been collected in every census since 1890. The comparability of data among censuses is limited by changes in question wording, by the subpopulations to whom the question was addressed, and by the detail that was published.

The same question on language was asked in the 1980 and 1990 censuses. This question on the current language spoken at home replaced the questions asked in prior censuses on mother tongue; that is, the language other than English spoken in the person's home when he or she was a child; one's first language; or the language spoken before immigrating to the United States. The censuses of 1910-1940, 1960 and 1970 included questions on mother tongue. A change in coding procedure from 1980 to 1990 should have improved accuracy of coding and may affect the number of persons reported in some of the 380 plus categories. It should not greatly affect the 4-group or 25-group lists. In 1980, coding clerks supplied numeric codes for the written entries on each questionnaire using a 2,000 name reference list. In 1990 written entries were transcribed to a computer file and matched to a computer dictionary which began with the 2,000 name list, but expanded as unmatched names were referred to headquarters specialists for resolution.

The question on ability to speak English was asked for the first time in 1980. In tabulations from 1980, the categories ''Very well'' and ''Well'' were combined. Data from other surveys suggested a major difference between the category ''Very well'' and the remaining categories. In tabulations showing ability to speak English, persons who reported that they spoke English ''Very well'' are presented separately from persons who reported their ability to speak English as less than ''Very well.''

MARITAL STATUS

The data on marital status were derived from answers to questionnaire item 6, which was asked of all persons. The marital status classification refers to the status at the time of enumeration. Data on marital status are tabulated only for persons 15 years old and over.

All persons were asked whether they were ''now married,'' ''widowed,'' ''divorced,'' ''separated,'' or ''never married.'' Couples who live together (unmarried persons, persons in common-law marriages) were allowed to report the marital status they considered the most appropriate.

Never Married—Includes all persons who have never been married, including persons whose only marriage(s) was annulled.

Ever Married—Includes persons married at the time of enumeration (including those separated), widowed, or divorced.

Now Married, Except Separated—Includes persons whose current marriage has not ended through widowhood, divorce, or separation (regardless of previous marital history). The category may also include couples who live together or persons in common-law marriages if they consider this category the most appropriate. In certain tabulations, currently married persons are further classified as ''spouse present'' or ''spouse absent.''

Separated—Includes persons legally separated or otherwise absent from their spouse because of marital discord. Included are persons who have been deserted or who have parted because they no longer want to live together but who have not obtained a divorce.

Widowed—Includes widows and widowers who have not remarried.

Divorced—Includes persons who are legally divorced and who have not remarried.

In selected sample tabulations, data for married and separated persons are reorganized and combined with information on the presence of the spouse in the same household.

Now Married—All persons whose current marriage has not ended by widowhood or divorce. This category includes persons defined above as ''separated.''

Spouse Present—Married persons whose wife or husband was enumerated as a member of the same household, including those whose spouse may have been temporarily absent for such reasons as travel or hospitalization.

Spouse Absent—Married persons whose wife or husband was not enumerated as a member of the same household. This category also includes all married persons living in group quarters.

Separated—Defined above.

Spouse Absent, Other—Married persons whose wife or husband was not enumerated as a member of the same household, excluding separated. Included is any person whose spouse was employed and living away from home or in an institution or absent in the Armed Forces.

Differences between the number of currently married males and the number of currently married females occur because of reporting differences and because some husbands and wives have their usual residence in different areas. In sample tabulations, these differences can also occur because different weights are applied to the individual's data. Any differences between the number of ''now married, spouse present'' males and females are due solely to sample weighting. By definition, the numbers would be the same.

When marital status was not reported, it was imputed according to the relationship to the householder and sex and age of the person. (For more information on imputation, see Appendix C, Accuracy of the Data.)

Comparability—The 1990 marital status definitions are the same as those used in 1980 with the exception of the term ''never married'' which replaces the term ''single'' in tabulations. A general marital status question has been asked in every census since 1880.

MOBILITY LIMITATION STATUS

The data on mobility limitation status were derived from answers to questionnaire item 19a, which was asked of a sample of persons 15 years old and over. Persons were identified as having a mobility limitation if they had a health condition that had lasted for 6 or more months and which made it difficult to go outside the home alone. Examples of outside activities on the questionnaire included shopping and visiting the doctor's office.

The term ''health condition'' referred to both physical and mental conditions. A temporary health problem, such as a broken bone that was expected to heal normally, was not considered a health condition.

Comparability—This was the first time that a question on mobility limitation was included in the census.

PLACE OF BIRTH

The data on place of birth were derived from answers to questionnaire item 8, which was asked on a sample basis. The place-of-birth question asked respondents to report the U.S. State, commonwealth or territory, or the foreign country where they were born. Persons born outside the United States were asked to report their place of birth according to current international boundaries. Since numerous changes in boundaries of foreign countries have occurred in the last century, some persons may have reported their place of birth in terms of boundaries that existed at the time of their birth or emigration, or in accordance with their own national preference.

Persons not reporting place of birth were assigned the birthplace of another family member or were allocated the response of another person with similar characteristics. Persons allocated as foreign born were not assigned a specific country of birth but were classified as ''Born abroad, country not specified.''

Nativity—Information on place of birth and citizenship were used to classify the population into two major categories: native and foreign born. When information on place of birth was not reported, nativity was assigned on the basis of answers to citizenship, if reported, and other characteristics.

Native—Includes persons born in the United States, Puerto Rico, or an outlying area of the United States. The small number of persons who were born in a foreign country but have at least one American parent also are included in this category.

The native population is classified in the following groups: persons born in the State in which they resided at the time of the census; persons born in a different State, by region; persons born in Puerto Rico or an outlying area of the U.S.; and persons born abroad with at least one American parent.

Foreign Born—Includes persons not classified as ''Native.'' Prior to the 1970 census, persons not reporting place of birth were generally classified as native.

The foreign-born population is shown by selected area, country, or region of birth; the places of birth shown in data products were selected based on the number of respondents who reported that area or country of birth.

Comparability—Data on the State of birth of the native population have been collected in each census beginning with that of 1850. Similar data were shown in tabulations for the 1980 census and other recent censuses. Nonresponse was allocated in a similar manner in 1980; however, prior to 1980, nonresponse to the place of birth question was not allocated. Prior to the 1970 census, persons not reporting place of birth were generally classified as native.

The questionnaire instruction to report mother's State of residence instead of the person's actual State of birth (if born in a hospital in a different State) was dropped in 1990. Evaluation studies of 1970 and 1980 census data demonstrated that this instruction was generally either ignored or misunderstood. Since the hospital and the mother's residence is in the same State for most births, this change may have a slight effect on State of birth data for States with large metropolitan areas that straddle State lines.

POVERTY STATUS IN 1989

The data on poverty status were derived from answers to the same questions as the income data, questionnaire items 32 and 33. (For more information, see the discussion under ''Income in 1989.'') Poverty statistics presented in census publications were based on a definition originated by the Social Security Administration in 1964 and subsequently modified by Federal interagency committees in 1969 and 1980 and prescribed by the Office of Management and Budget in Directive 14 as the standard to be used by Federal agencies for statistical purposes.

At the core of this definition was the 1961 economy food plan, the least costly of four nutritionally adequate food plans designed by the Department of Agriculture. It was determined from the Agriculture Department's 1955 survey of food consumption that families of three or more persons spend approximately one-third of their income on food; hence, the poverty level for these families was set at three times the cost of the economy food plan. For smaller families and persons living alone, the cost of the economy food plan was multiplied by factors that were slightly higher to compensate for the relatively larger fixed expenses for these smaller households.

The income cutoffs used by the Census Bureau to determine the poverty status of families and unrelated individuals included a set of 48 thresholds arranged in a two-dimensional matrix consisting of family size (from one person to nine or more persons) cross-classified by presence and number of family members under 18 years old (from no children present to eight or more children present). Unrelated individuals and two-person families were further differentiated by age of the householder (under 65 years old and 65 years old and over).

The total income of each family or unrelated individual in the sample was tested against the appropriate poverty threshold to determine the poverty status of that family or unrelated individual. If the total income was less than the corresponding cutoff, the family or unrelated individual was classified as ''below the poverty level.'' The number of persons below the poverty level was the sum of the number of persons in families with incomes below the poverty level and the number of unrelated individuals with incomes below the poverty level.

The poverty thresholds are revised annually to allow for changes in the cost of living as reflected in the Consumer Price Index. The average poverty threshold for a family of four persons was $12,674 in 1989. (For more information, see table A below.) Poverty thresholds were applied on a national basis and were not adjusted for regional, State or local variations in the cost of living. For a detailed discussion of the poverty definition, see U.S. Bureau of the Census, Current Population Reports, Series P-60, No. 171, *Poverty in the United States: 1988 and 1989.*

Persons for Whom Poverty Status is Determined—Poverty status was determined for all persons except institutionalized persons, persons in military group quarters and in college dormitories, and unrelated individuals under 15 years old. These groups also were excluded from the denominator when calculating poverty rates.

Specified Poverty Levels—Since the poverty levels currently in use by the Federal Government do not meet all the needs of data users, some of the data are presented for alternate levels. These specified poverty levels are obtained by multiplying the income cutoffs at the poverty level by the appropriate factor. For example, the average income cutoff at 125 percent of poverty level was $15,843 ($12,674 x 1.25) in 1989 for a family of four persons.

Weighted Average Thresholds at the Poverty Level—The average thresholds shown in the first column of table A are weighted by the presence and number of children. For example, the weighted average threshold for a given family size is obtained by multiplying the threshold for each presence and number of children category within the given family size by the number of families in that category. These products are then aggregated across the entire range of presence and number of children categories, and the aggregate is divided by the total number of families in the group to yield the weighted average threshold at the poverty level for that family size.

Since the basic thresholds used to determine the poverty status of families and unrelated individuals are applied to all families and unrelated individuals, the weighted average poverty thresholds are derived using all families and unrelated individuals rather than just those classified as being below the poverty level. To obtain the weighted poverty thresholds for families and unrelated individuals below alternate poverty levels, the weighted thresholds

shown in table A may be multiplied directly by the appropriate factor. The weighted average thresholds presented in the table are based on the March 1990 Current Population Survey. However, these thresholds would not differ significantly from those based on the 1990 census.

Income Deficit—Represents the difference between the total income of families and unrelated individuals below the poverty level and their respective poverty thresholds. In computing the income deficit, families reporting a net income loss are assigned zero dollars and for such cases the deficit is equal to the poverty threshold.

This measure provided an estimate of the amount which would be required to raise the incomes of all poor families and unrelated individuals to their respective poverty thresholds. The income deficit is thus a measure of the degree of impoverishment of a family or unrelated individual. However, caution must be used in comparing the average deficits of families with different characteristics. Apparent differences in average income deficits may, to some extent, be a function of differences in family size.

Mean Income Deficit—Represents the amount obtained by dividing the total income deficit of a group below the poverty level by the number of families (or unrelated individuals) in that group.

Comparability—The poverty definition used in the 1990 and 1980 censuses differed slightly from the one used in the 1970 census. Three technical modifications were made to the definition used in the 1970 census as described below:

1. The separate thresholds for families with a female householder with no husband present and all other families were eliminated. For the 1980 and 1990 censuses, the weighted average of the poverty thresholds for these two types of families was applied to all types of families, regardless of the sex of the householder.
2. Farm families and farm unrelated individuals no longer had a set of poverty thresholds that were lower than the thresholds applied to nonfarm families and unrelated individuals. The farm thresholds were 85 percent of the corresponding levels for nonfarm families in the 1970 census. The same thresholds were applied to all families and unrelated individuals regardless of residence in 1980 and 1990.
3. The thresholds by size of family were extended from seven or more persons in 1970 to nine or more persons in 1980 and 1990.

These changes resulted in a minimal increase in the number of poor at the national level. For a complete discussion of these modifications and their impact, see the Current Population Reports, Series P-60, No. 133.

The population covered in the poverty statistics derived from the 1980 and 1990 censuses was essentially the same as in the 1970 census. The only difference was that in 1980 and 1990, unrelated individuals under 15 years old were excluded from the poverty universe, while in 1970, only those under 14 years old were excluded. The poverty data from the 1960 census excluded all persons in group quarters and included all unrelated individuals regardless of age. It was unlikely that these differences in population coverage would have had significant impact when comparing the poverty data for persons since the 1960 censuses.

Current Population Survey—Because of differences in the questionnaires and data collection procedures, estimates of the number of persons below the poverty level by various characteristics from the 1990 census may differ from those reported in the March 1990 Current Population Survey.

RACE

The data on race were derived from answers to questionnaire item 4, which was asked of all persons. The concept of race as used by the Census Bureau reflects

Table A. **Poverty Thresholds in 1989 by Size of Family and Number of Related Children Under 18 Years**

Size of Family Unit	Weighted average thresholds	Related children under 18 years								
		None	One	Two	Three	Four	Five	Six	Seven	Eight or more
One person (unrelated individual).	$6,310									
Under 65 years.	6 451	$6,451								
65 years and over	5,947	5,947								
Two persons	8,076									
Householder under 65 years	8,343	8,303	$8,547							
Householder 65 years and over	7,501	7,495	8,515							
Three persons	9,885	9,699	9,981	$9,990						
Four persons	12,674	12,790	12,999	12,575	$12,619					
Five persons	14,990	15,424	15,648	15,169	14,798	$14,572				
Six persons	16,921	17,740	17,811	17,444	17,092	16,569	$16,259			
Seven persons	19,162	20,412	20,540	20,101	19,794	19,224	18,558	$17,828		
Eight persons	21,328	22,830	23,031	22,617	22,253	21,738	21,084	20,403	$20,230	
Nine or more persons	25,480	27,463	27,596	27,229	26,921	26,415	25,719	25,089	24,933	$23,973

self-identification; it does not denote any clear-cut scientific definition of biological stock. The data for race represent self-classification by people according to the race with which they most closely identify. Furthermore, it is recognized that the categories of the race item include both racial and national origin or socio-cultural groups.

During direct interviews conducted by enumerators, if a person could not provide a single response to the race question, he or she was asked to select, based on self-identification, the group which best described his or her racial identity. If a person could not provide a single race response, the race of the mother was used. If a single race response could not be provided for the person's mother, the first race reported by the person was used. In all cases where occupied housing units, households, or families are classified by race, the race of the householder was used.

The racial classification used by the Census Bureau generally adheres to the guidelines in Federal Statistical Directive No. 15, issued by the Office of Management and Budget, which provides standards on ethnic and racial categories for statistical reporting to be used by all Federal agencies. The racial categories used in the 1990 census data products are provided below.

White—Includes persons who indicated their race as ''White'' or reported entries such as Canadian, German, Italian, Lebanese, Near Easterner, Arab, or Polish.

Black—Includes persons who indicated their race as ''Black or Negro'' or reported entries such as African American, Afro-American, Black Puerto Rican, Jamaican, Nigerian, West Indian, or Haitian.

American Indian, Eskimo, or Aleut—Includes persons who classified themselves as such in one of the specific race categories identified below.

American Indian—Includes persons who indicated their race as ''American Indian,'' entered the name of an Indian tribe, or reported such entries as Canadian Indian, French-American Indian, or Spanish-American Indian.

American Indian Tribe—Persons who identified themselves as American Indian were asked to report their enrolled or principal tribe. Therefore, tribal data in tabulations reflect the written tribal entries reported on the questionnaires. Some of the entries (for example, Iroquois, Sioux, Colorado River, and Flathead) represent nations or reservations.

The information on tribe is based on self-identification and therefore does not reflect any designation of Federally- or State-recognized tribe. Information on American Indian tribes is presented in summary tape files and special data products. The information is derived from the American Indian Detailed Tribal Classification List for the 1990 census. The classification list represents all tribes, bands, and clans that had a specified number of American Indians reported on the census questionnaire.

Eskimo—Includes persons who indicated their race as ''Eskimo'' or reported entries such as Arctic Slope, Inupiat, and Yupik.

Aleut—Includes persons who indicated their race as ''Aleut'' or reported entries such as Alutiiq, Egegik, and Pribilovian.

Asian or Pacific Islander—Includes persons who reported in one of the Asian or Pacific Islander groups listed on the questionnaire or who provided write-in responses such as Thai, Nepali, or Tongan. A more detailed listing of the groups comprising the Asian or Pacific Islander population is presented in figure 2 below. In some data products, information is presented separately for the Asian population and the Pacific Islander population.

Asian—Includes ''Chinese,'' ''Filipino,'' ''Japanese,'' ''Asian Indian,'' ''Korean,'' ''Vietnamese,'' and ''Other Asian.'' In some tables, ''Other Asian'' may not be shown separately, but is included in the total Asian population.

Chinese—Includes persons who indicated their race as ''Chinese'' or who identified themselves as Cantonese, Tibetan, or Chinese American. In standard census reports, persons who reported as ''Taiwanese'' or ''Formosan'' are included here with Chinese. In special reports on the Asian or Pacific Islander population, information on persons who identified themselves as Taiwanese are shown separately.

Filipino—Includes persons who indicated their race as ''Filipino'' or reported entries such as Philipino, Philipine, or Filipino American.

Japanese—Includes persons who indicated their race as ''Japanese'' and persons who identified themselves as Nipponese or Japanese American.

Asian Indian—Includes persons who indicated their race as ''Asian Indian'' and persons who identified themselves as Bengalese, Bharat, Dravidian, East Indian, or Goanese.

Korean—Includes persons who indicated their race as ''Korean'' and persons who identified themselves as Korean American.

Vietnamese—Includes persons who indicated their race as ''Vietnamese'' and persons who identified themselves as Vietnamese American.

Cambodian—Includes persons who provided a write-in response such as Cambodian or Cambodia.

Hmong—Includes persons who provided a write-in response such as Hmong, Laohmong, or Mong.

Laotian—Includes persons who provided a write-in response such as Laotian, Laos, or Lao.

Thai—Includes persons who provided a write-in response such as Thai, Thailand, or Siamese.

Other Asian—Includes persons who provided a write-in response of Bangladeshi, Burmese, Indonesian, Pakistani, Sri Lankan, Amerasian, or Eurasian. See figure 2 for other groups comprising ''Other Asian.''

Pacific Islander—Includes persons who indicated their race as ''Pacific Islander'' by classifying themselves into one of the following groups or identifying themselves as one of the Pacific Islander cultural groups of Polynesian, Micronesian, or Melanesian.

Hawaiian—Includes persons who indicated their race as ''Hawaiian'' as well as persons who identified themselves as Part Hawaiian or Native Hawaiian.

Samoan—Includes persons who indicated their race as ''Samoan'' or persons who identified themselves as American Samoan or Western Samoan.

Guamanian—Includes persons who indicated their race as ''Guamanian'' or persons who identified themselves as Chamorro or Guam.

Other Pacific Islander—Includes persons who provided a write-in response of a Pacific Islander group such as Tahitian, Northern Mariana Islander, Palauan, Fijian, or a cultural group such as Polynesian, Micronesian, or Melanesian. See figure 2 for other groups comprising ''Other Pacific Islander.''

Other Race—Includes all other persons not included in the ''White,'' ''Black,'' ''American Indian, Eskimo, or Aleut,'' and the ''Asian or Pacific Islander'' race categories described above. Persons reporting in the ''Other race'' category and providing write-in entries such as multiracial, multiethnic, mixed, interracial, Wesort, or a Spanish/ Hispanic origin group (such as Mexican, Cuban, or Puerto Rican) are included here.

Written entries to three categories on the race item—''Indian (Amer.),'' ''Other Asian or Pacific Islander (API),'' and ''Other race''—were reviewed, edited, and coded by subject matter specialists. (For more information on the coding operation, see the section below that discusses ''Comparability.'')

The written entries under ''Indian (Amer.)'' and ''Other Asian or Pacific Islander (API)'' were reviewed and coded during 100-percent processing of the 1990 census questionnaires. A substantial portion of the entries for the ''Other race'' category also were reviewed, edited, and coded during the 100-percent processing. The remaining entries under ''Other race'' underwent review and coding during sample processing. Most of the written entries reviewed and coded during sample processing were those indicating Hispanic origin such as Mexican, Cuban, or Puerto Rican.

If the race entry for a member of a household was missing on the questionnaire, race was assigned based upon the reported entries of race by other household members using specific rules of precedence of household relationship. For example, if race was missing for the daughter of the householder, then the race of her mother (as female householder or female spouse) would be assigned. If there was no female householder or spouse in the household, the daughter would be assigned her father's (male householder) race. If race was not reported for anyone in the household, the race of a householder in a previously processed household was assigned. This procedure is a variation of the general imputation procedures described in Appendix C, Accuracy of the Data.

Limitation of the Data—In the 1980 census, a relatively high proportion (20 percent) of American Indians did not report any tribal entry in the race item. Evaluation of the pre-census tests indicated that changes made for the 1990 race item should improve the reporting of tribes in the rural areas (especially on reservations) for the 1990 census. The results for urban areas were inconclusive. Also, the precensus tests indicated that there may be overreporting of the Cherokee tribe. An evaluation of 1980 census data showed overreporting of Cherokee in urban areas or areas where the number of American Indians was sparse.

In the 1990 census, respondents sometimes did not fill in a circle or filled the ''Other race'' circle and wrote in a response, such as Arab, Polish, or African American in the shared write-in box for ''Other race'' and ''Other API'' responses. During the automated coding process, these responses were edited and assigned to the appropriate racial designation. Also, some Hispanic origin persons did not fill in a circle, but provided entries such as Mexican or Puerto Rican. These persons were classified in the ''Other race'' category during the coding and editing process. There may be some minor differences between sample data and 100-percent data because sample processing included additional edits not included in the 100-percent processing.

Figure 2. **Asian or Pacific Islander Groups Reported in the 1990 Census**

Asian	Pacific Islander
Chinese	Hawaiian
Filipino	Samoan
Japanese	Guamanian
Asian Indian	Other Pacific Islander[1]
Korean	Carolinian
Vietnamese	Fijian
Cambodian	Kosraean
Hmong	Melanesian[3]
Laotian	Micronesian[3]
Thai	Northern Mariana Islander
Other Asian[1]	Palauan
Bangladeshi	Papua New Guinean
Bhutanese	Ponapean (Pohnpeian)
Borneo	Polynesian[3]
Burmese	Solomon Islander
Celebesian	Tahitian
Ceram	Tarawa Islander
Indochinese	Tokelauan
Indonesian	Tongan
Iwo-Jiman	Trukese (Chuukese)
Javanese	Yapese
Malayan	Pacific Islander, not specified
Maldivian	
Nepali	
Okinawan	
Pakistani	
Sikkim	
Singaporean	
Sri Lankan	
Sumatran	
Asian, not specified[2]	

[1]In some data products, specific groups listed under ''Other Asian'' or ''Other Pacific Islander'' are shown separately. Groups not shown are tabulated as ''All other Asian'' or ''All other Pacific Islander,'' respectively.

[2]Includes entries such as Asian American, Asian, Asiatic, Amerasian, and Eurasian.

[3]Polynesian, Micronesian, and Melanesian are Pacific Islander cultural groups.

Comparability—Differences between the 1990 census and earlier censuses affect the comparability of data for certain racial groups and American Indian tribes. The 1990 census was the first census to undertake, on a 100-percent basis, an automated review, edit, and coding operation for written responses to the race item. The automated coding system used in the 1990 census greatly reduced the potential for error associated with a clerical review. Specialists with a thorough knowledge of the race subject matter reviewed, edited, coded, and resolved inconsistent or incomplete responses. In the 1980 census, there was only a limited clerical review of the race responses on the 100-percent forms with a full clerical review conducted only on the sample questionnaires.

Another major difference between the 1990 and preceding censuses is the handling of the write-in responses for the Asian or Pacific Islander populations. In addition to the nine Asian or Pacific Islander categories shown on the questionnaire under the spanner ''Asian or Pacific Islander (API),'' the 1990 census race item provided a new residual category, ''Other API,'' for Asian or Pacific Islander persons who did not report in one of the listed Asian or Pacific Islander groups. During the coding operation, write-in responses for ''Other API'' were reviewed, coded, and assigned to the appropriate classification. For example, in 1990, a write-in entry of Laotian, Thai, or Javanese is classified as ''Other Asian,'' while a write-in entry of Tongan or Fijian is classified as ''Other Pacific Islander.'' In the 1990 census, these persons were able to identify as ''Other API'' in both the 100-percent and sample operations.

In the 1980 census, the nine Asian or Pacific Islander groups were also listed separately. However, persons not belonging to these nine groups wrote in their specific racial group under the ''Other'' race category. Persons with a written entry such as Laotian, Thai, or Tongan, were tabulated and published as ''Other race'' in the 100-percent processing operation in 1980, but were reclassified as ''Other Asian and Pacific Islander'' in 1980 sample tabulations. In 1980 special reports on the Asian or Pacific Islander populations, data were shown separately for ''Other Asian'' and ''Other Pacific Islander.''

The 1970 questionnaire did not have separate race categories for Asian Indian, Vietnamese, Samoan, and Guamanian. These persons indicated their race in the ''Other'' category and later, through the editing process, were assigned to a specific group. For example, in 1970, Asian Indians were reclassified as ''White,'' while Vietnamese, Guamanians, and Samoans were included in the ''Other'' category.

Another difference between 1990 and preceding censuses is the approach taken when persons of Spanish/Hispanic origin did not report in a specific race category but reported as ''Other race'' or ''Other.'' These persons commonly provided a write-in entry such as Mexican, Venezuelan, or Latino. In the 1990 and 1980 censuses, these entries remained in the ''Other race'' or ''Other'' category, respectively. In the 1970 census, most of these persons were included in the ''White'' category.

REFERENCE WEEK

The data on labor force status and journey to work were related to the reference week; that is, the calendar week preceding the date on which the respondents completed their questionnaires or were interviewed by enumerators. This week is not the same for all respondents since the enumeration was not completed in one week. The occurrence of holidays during the enumeration period could affect the data on actual hours worked during the reference week, but probably had no effect on overall measurement of employment status (see the discussion below on ''Comparability'').

Comparability—The reference weeks for the 1990 and 1980 censuses differ in that Passover and Good Friday occurred in the first week of April 1980, but in the second week of April 1990. Many workers presumably took time off for those observances. The differing occurrence of

these holidays could affect the comparability of the 1990 and 1980 data on actual hours worked for some areas if the respective weeks were the reference weeks for a significant number of persons. The holidays probably did not affect the overall measurement of employment status since this information was based on work activity during the entire reference week.

RESIDENCE IN 1985

The data on residence in 1985 were derived from answers to questionnaire item 14b, which asked for the State (or foreign country), county, and place of residence on April 1, 1985, for those persons reporting in question 14a that on that date they lived in a different house than their current residence. Residence in 1985 is used in conjunction with location of current residence to determine the extent of residential mobility of the population and the resulting redistribution of the population across the various States, metropolitan areas, and regions of the country.

When no information on residence in 1985 was reported for a person, information for other family members, if available, was used to assign a location of residence in 1985. All cases of nonresponse or incomplete response that were not assigned a previous residence based on information from other family members were allocated the previous residence of another person with similar characteristics who provided complete information.

The tabulation category, ''Same house,'' includes all persons 5 years old and over who did not move during the 5 years as well as those who had moved but by 1990 had returned to their 1985 residence. The category, ''Different house in the United States,'' includes persons who lived in the United States in 1985 but in a different house or apartment from the one they occupied on April 1, 1990. These movers are then further subdivided according to the type of move.

In most tabulations, movers are divided into three groups according to their 1985 residence: ''Different house, same county,'' ''Different county, same State,'' and ''Different State.'' The last group may be further subdivided into region of residence in 1985. The category, ''Abroad,'' includes those persons who were residing in a foreign country, Puerto Rico, or an outlying area of the U.S. in 1985, including members of the Armed Forces and their dependents. Some tabulations show movers who were residing in Puerto Rico or an outlying area in 1985 separately from those residing in other countries.

In tabulations for metropolitan areas, movers are categorized according to the metropolitan status of their current and previous residences, resulting in such groups as movers within an MSA/ PMSA, movers between MSA/ PMSA's, movers from nonmetropolitan areas to MSA/ PMSA, and movers from central cities to the remainder of an MSA/ PMSA. In some tabulations, these categories are further subdivided by size of MSA/ PMSA, region of current or previous residence, or movers within or between central cities and the remainder of the same or a different MSA/ PMSA.

The size categories used in some tabulations for both 1985 and 1990 residence refer to the populations of the MSA/ PMSA on April 1, 1990; that is, at the end of the migration interval.

Some tabulations present data on inmigrants, outmigrants, and net migration. ''Inmigrants'' are generally defined as those persons who entered a specified area by crossing its boundary from some point outside the area. In some tabulations, movers from abroad are included in the number of inmigrants; in others, only movers within the United States are included.

''Outmigrants'' are persons who depart from a specific area by crossing its boundary to a point outside it, but without leaving the United States. ''Net migration'' is calculated by subtracting the number of outmigrants from the number of inmigrants and, depending upon the particular tabulation, may or may not include movers from abroad. The net migration for the area is net inmigration if the result was positive and net outmigration if the result was negative. In the tabulations, net outmigration is indicated by a minus sign (-).

Inmigrants and outmigrants for States include only those persons who did not live in the same State in 1985 and 1990; that is, they exclude persons who moved between counties within the same State. Thus, the sum of the inmigrants to (or outmigrants from) all counties in any State is greater than the number of inmigrants to (or outmigrants from) that State. However, in the case of net migration, the sum of the nets for all the counties within a State equal the net for the State. In the same fashion, the net migration for a division or region equals the sum of the nets for the States comprising that division or region, while the number of inmigrants and outmigrants for that division or region is less than the sum of the inmigrants or outmigrants for the individual States.

The number of persons who were living in a different house in 1985 is somewhat less than the total number of moves during the 5-year period. Some persons in the same house at the two dates had moved during the 5-year period but by the time of the census had returned to their 1985 residence. Other persons who were living in a different house had made one or more intermediate moves. For similar reasons, the number of persons living in a different county, MSA/ PMSA, or State or moving between nonmetropolitan areas may be understated.

Comparability—Similar questions were asked on all previous censuses beginning in 1940, except the questions in 1950 referred to residence 1 year earlier rather than 5 years earlier. Although the questions in the 1940 census covered a 5-year period, comparability with that census was reduced somewhat because of different definitions and categories of tabulation. Comparability with the 1960 and 1970 census is also somewhat reduced because nonresponse was not allocated in those earlier censuses. For the 1980 census, nonresponse was allocated in a manner similar to the 1990 allocation scheme.

SCHOOL ENROLLMENT AND LABOR FORCE STATUS

Tabulation of data on enrollment, educational attainment, and labor force status for the population 16 to 19 years old allows for calculation of the proportion of the age group who are not enrolled in school and not high school graduates or ''dropouts'' and an unemployment rate for the ''dropout'' population. Definitions of the three topics and descriptions of the census items from which they were derived are presented in ''Educational Attainment,'' ''Employment Status,'' and ''School Enrollment and Type of School.'' The published tabulations include both the civilian and Armed Forces populations, but labor force status is provided for the civilian population only. Therefore, the component labor force statuses may not add to the total lines *enrolled in school, high school graduate,* and *not high school graduate.* The difference is Armed Forces.

Comparability—The tabulation of school enrollment by labor force status is similar to that published in 1980 census reports. The 1980 census tabulation included a single data line for Armed Forces; however, enrollment, attainment, and labor force status data were shown for the civilian population only. In 1970, a tabulation was included for 16 to 21 year old males not attending school.

SCHOOL ENROLLMENT AND TYPE OF SCHOOL

Data on school enrollment were derived from answers to questionnaire item 11, which was asked of a sample of persons. Persons were classified as enrolled in school if they reported attending a ''regular'' public or private school or college at any time between February 1, 1990, and the time of enumeration. The question included instructions to ''include only nursery school, kindergarten, elementary school, and schooling which would lead to a high school diploma or a college degree'' as regular school. Instructions included in the 1990 respondent instruction guide, which was mailed with the census questionnaire, further specified that enrollment in a trade or business school, company training, or tutoring were not to be included unless the course would be accepted for credit at a regular elementary school, high school, or college. Persons who did not answer the enrollment question were assigned the enrollment status and type of school of a person with the same age, race or Hispanic origin, and, at older ages, sex, whose residence was in the same or a nearby area.

Public and Private School—Includes persons who attended school in the reference period and indicated they were enrolled by marking one of the questionnaire categories for either ''public school, public college'' or ''private school, private college.'' The instruction guide defines a public school as ''any school or college controlled and supported by a local, county, State, or Federal Government.'' Schools supported and controlled primarily by religious organizations or other private groups are defined as private. Persons who filled both the ''public'' and ''private'' circles are edited to the first entry, ''public.''

Level of School in Which Enrolled—Persons who were enrolled in school were classified as enrolled in ''preprimary school,'' ''elementary or high school,'' or ''college'' according to their response to question 12 (years of school completed or highest degree received). Persons who were enrolled and reported completing nursery school or less were classified as enrolled in ''preprimary school,'' which includes kindergarten. Similarly, enrolled persons who had completed at least kindergarten, but not high school, were classified as enrolled in elementary or high school. Enrolled persons who reported completing high school or some college or having received a post-secondary degree were classified as enrolled in ''college.'' Enrolled persons who reported completing the twelfth grade but receiving ''NO DIPLOMA'' were classified as enrolled in high school. (For more information on level of school, see the discussion under ''Educational Attainment.'')

Comparability—School enrollment questions have been included in the census since 1840; grade attended was first asked in 1940; type of school was first asked in 1960. Before 1940, the enrollment question in various censuses referred to attendance in the preceding six months or the preceding year. In 1940, the reference was to attendance in the month preceding the census, and in the 1950 and subsequent censuses, the question referred to attendance in the two months preceding the census date.

Until the 1910 census, there were no instructions limiting the kinds of schools in which enrollment was to be counted. Starting in 1910, the instructions indicated that attendance at ''school, college, or any educational institution'' was to be counted. In 1930 an instruction to include ''night school'' was added. In the 1940 instructions, night school, extension school, or vocational school were included only if the school was part of the regular school system. Correspondence school work of any kind was excluded. In the 1950 instructions, the term ''regular school'' was introduced, and it was defined as schooling which ''advances a person towards an elementary or high school diploma or a college, university, or professional school degree.'' Vocational, trade, or business schools were excluded unless they were graded and considered part of a regular school system. On-the-job training was excluded, as was nursery school. Instruction by correspondence was excluded unless it was given by a regular school and counted towards promotion.

In 1960, the question used the term ''regular school or college'' and a similar, though expanded, definition of ''regular'' was included in the instructions, which continued to exclude nursery school. Because of the census' use of mailed questionnaires, the 1960 census was the first in which instructions were written for the respondent as well as enumerators. In the 1970 census, the questionnaire used the phrase ''regular school or college'' and included instructions to ''count nursery school, kindergarten, and schooling which leads to an elementary school certificate, high school diploma, or college degree.'' Instructions in a separate document specified that to be counted as regular

school, nursery school must include instruction as an important and integral phase of its program, and continued the exclusion of vocational, trade, and business schools. The 1980 census question was very similar to the 1970 question, but the separate instruction booklet did not require that nursery school include substantial instructional content in order to be counted.

The age range for which enrollment data have been obtained and published has varied over the censuses. Information on enrollment was recorded for persons of all ages in the 1930 and 1940 and 1970 through 1990; for persons under age 30, in 1950; and for persons age 5 to 34, in 1960. Most of the published enrollment figures referred to persons age 5 to 20 in the 1930 census, 5 to 24 in 1940, 5 to 29 in 1950, 5 to 34 in 1960, 3 to 34 in 1970, and 3 years old and over in 1980. This growth in the age group whose enrollment was reported reflects increased interest in the number of children in preprimary schools and in the number of older persons attending colleges and universities.

In the 1950 and subsequent censuses, college students were enumerated where they lived while attending college, whereas in earlier censuses, they generally were enumerated at their parental homes. This change should not affect the comparability of national figures on college enrollment since 1940; however, it may affect the comparability over time of enrollment figures at sub-national levels.

Type of school was first introduced in the 1960 census, where a separate question asked the enrolled persons whether they were in a ''public'' or ''private'' school. Since the 1970 census, the type of school was incorporated into the response categories for the enrollment question and the terms were changed to ''public,'' ''parochial,'' and ''other private.'' In the 1980 census, ''private, church related'' and ''private, not church related'' replaced ''parochial'' and ''other private.''

Grade of enrollment was first available in the 1940 census, where it was obtained from responses to the question on highest grade of school completed. Enumerators were instructed that ''for a person still in school, the last grade completed will be the grade preceding the one in which he or she was now enrolled.'' From 1950 to 1980, grade of enrollment was obtained from the highest grade attended in the two-part question used to measure educational attainment. (For more information, see the discussion under ''Educational Attainment.'') The form of the question from which level of enrollment was derived in the 1990 census most closely corresponds to the question used in 1940. While data from prior censuses can be aggregated to provide levels of enrollment comparable to the 1990 census, 1990 data cannot be disaggregated to show single grade of enrollment as in previous censuses.

Data on school enrollment were also collected and published by other Federal, State, and local government agencies. Where these data were obtained from administrative records of school systems and institutions of higher learning, they were only roughly comparable with data from population censuses and household surveys because of differences in definitions and concepts, subject matter covered, time references, and enumeration methods. At the local level, the difference between the location of the institution and the residence of the student may affect the comparability of census and administrative data. Differences between the boundaries of school districts and census geographic units also may affect these comparisons.

SELF-CARE LIMITATION STATUS

The data on self-care limitation status were derived from answers to questionnaire item 19b, which was asked of a sample of persons 15 years old and over. Persons were identified as having a self-care limitation if they had a health condition that had lasted for 6 or more months and which made it difficult to take care of their own personal needs, such as dressing, bathing, or getting around inside the home.

The term ''health condition'' referred to both physical and mental conditions. A temporary health problem, such as a broken bone that was expected to heal normally was not considered a health condition.

Comparability—This was the first time that a question on self-care limitation was included in the census.

SEX

The data on sex were derived from answers to questionnaire item 3, which was asked of all persons. For most cases in which sex was not reported, it was determined by the appropriate entry from the person's given name and household relationship. Otherwise, sex was imputed according to the relationship to the householder and the age and marital status of the person. For more information on imputation, see Appendix C, Accuracy of the Data.

Sex Ratio—A measure derived by dividing the total number of males by the total number of females and multiplying by 100.

Comparability—A question on the sex of individuals has been asked of the total population in every census.

VETERAN STATUS

Data on veteran status, period of military service, and years of military service were derived from answers to questionnaire item 17, which was asked of a sample of persons.

Veteran Status—The data on veteran status were derived from responses to question 17a. For census data products, a ''civilian veteran'' is a person 16 years old or over who had served (even for a short time) but is not now

serving on active duty in the U.S. Army, Navy, Air Force, Marine Corps, or the Coast Guard, or who served as a Merchant Marine seaman during World War II. Persons who served in the National Guard or military Reserves are classified as veterans only if they were ever called or ordered to active duty not counting the 4-6 months for initial training or yearly summer camps. All other civilians 16 years old and over are classified as nonveterans.

Period of Military Service—Persons who indicated in question 17a that they had served on active duty (civilian veterans) or were now on active duty were asked to indicate in question 17b the period or periods in which they served. Persons serving in at least one wartime period are classified in their most recent wartime period. For example, persons who served both during the Korean conflict and the post-Korean peacetime era between February 1955 and July 1964 are classified in one of the two ''Korean conflict'' categories. If the same person had also served during the Vietnam era, he or she would instead be included in the ''Vietnam era and Korean conflict'' category. The responses were edited to eliminate inconsistencies between reported period(s) of service and the age of the person and to cancel out reported combinations of periods containing unreasonable gaps (for example, a person could not serve during World War I and the Korean conflict without serving during World War II). Note that the period of service categories shown in this report are mutually exclusive.

Years of Military Service—Persons who indicated in question 17a that they had served on active duty (civilian veterans) or were now on active duty were asked to report the total number of years of active-duty service in question 17c. The data were edited for consistency with responses to question 17b (Period of Military Service) and with the age of the person.

Limitation of the Data—There may be a tendency for the following kinds of persons to report erroneously that they served on active duty in the Armed Forces: (a) persons who served in the National Guard or military Reserves but were never called to active duty; (b) civilian employees or volunteers for the USO, Red Cross, or the Department of Defense (or its predecessor Departments, War and Navy); and (c) employees of the Merchant Marine or Public Health Service. There may also be a tendency for persons to erroneously round up months to the nearest year in question 17c (for example, persons with 1 year 8 months of active duty military service may mistakenly report ''2 years'').

Comparability—Since census data on veterans were based on self-reported responses, they may differ from data from other sources such as administrative records of the Department of Defense. Census data may also differ from Veterans Administration data on the benefits-eligible population, since factors determining eligibility for veterans benefits differ from the rules for classifying veterans in the census.

The wording of the question on veteran status (17a) for 1990 was expanded from the veteran/ not veteran question in 1980 to include questions on current active duty status and service in the military Reserves and the National Guard. The expansion was intended to clarify the appropriate response for persons in the Armed Forces and for persons who served in the National Guard or military Reserve units only. For the first time in a census, service during World War II as a Merchant Marine Seaman was considered active-duty military service and persons with such service were counted as veterans. An additional period of military service, ''September 1980 or later'' was added in 1990. As in 1970 and 1980, persons reporting more than one period of service are shown in the most recent wartime period of service category. Question 17c (Years of Military Service) was new for 1990.

WORK DISABILITY STATUS

The data on work disability were derived from answers to questionnaire item 18, which was asked of a sample of persons 15 years old and over. Persons were identified as having a work disability if they had a health condition that had lasted for 6 or more months and which limited the kind or amount of work they could do at a job or business. A person was limited in the kind of work he or she could do if the person had a health condition which restricted his or her choice of jobs. A person was limited in the amount of work if he or she was not able to work full-time. Persons with a work disability were further classified as ''Prevented from working'' or ''Not prevented from working.''

The term ''health condition'' referred to both physical and mental conditions. A temporary health problem, such as a broken bone that was expected to heal normally, was not considered a health condition.

Comparability—The wording of the question on work disability was the same in 1990 as in 1980. Information on work disability was first collected in 1970. In that census, the work disability question did not contain a clause restricting the definition of disability to limitations caused by a health condition that had lasted 6 or more months; however, it did contain a separate question about the duration of the disability.

WORK STATUS IN 1989

The data on work status in 1989 were derived from answers to questionnaire item 31, which was asked of a sample of persons. Persons 16 years old and over who worked 1 or more weeks according to the criteria described below are classified as ''Worked in 1989.'' All other persons 16 years old and over are classified as ''Did not work in 1989.'' Some tabulations showing work status in 1989 include 15 year olds; these persons, by definition, are classified as ''Did not work in 1989.''

Weeks Worked in 1989

The data on weeks worked in 1989 were derived from responses to questionnaire item 31b. Question 31b (Weeks Worked in 1989) was asked of persons 16 years old and over who indicated in question 31a that they worked in 1989.

The data pertain to the number of weeks during 1989 in which a person did any work for pay or profit (including paid vacation and paid sick leave) or worked without pay on a family farm or in a family business. Weeks of active service in the Armed Forces are also included.

Usual Hours Worked Per Week Worked in 1989

The data on usual hours worked per week worked in 1989 were derived from answers to questionnaire item 31c. This question was asked of persons 16 years old and over who indicated that they worked in 1989.

The data pertain to the number of hours a person usually worked during the weeks worked in 1989. The respondent was to report the number of hours worked per week in the majority of the weeks he or she worked in 1989. If the hours worked per week varied considerably during 1989, the respondent was to report an approximate average of the hours worked per week. The statistics on usual hours worked per week in 1989 are not necessarily related to the data on actual hours worked during the census reference week (question 21b).

Persons 16 years old and over who reported that they usually worked 35 or more hours each week during the weeks they worked are classified as ''Usually worked full time;'' persons who reported that they usually worked 1 to 34 hours are classified as ''Usually worked part time.''

Year-Round Full-Time Workers—All persons 16 years old and over who usually worked 35 hours or more per week for 50 to 52 weeks in 1989.

Number of Workers in Family in 1989—The term ''worker'' as used for these data is defined based on the criteria for Work Status in 1989.

Limitation of the Data—It is probable that the number of persons who worked in 1989 and the number of weeks worked are understated since there was some tendency for respondents to forget intermittent or short periods of employment or to exclude weeks worked without pay. There may also be a tendency for persons not to include weeks of paid vacation among their weeks worked; one result may be that the census figures may understate the number of persons who worked ''50 to 52 weeks.''

Comparability—The data on weeks worked collected in the 1990 census were comparable with data from the 1980, 1970, and 1960 censuses, but may not be entirely comparable with data from the 1940 and 1950 censuses. Since the 1960 census, two separate questions have been used to obtain this information. The first identified persons with any work experience during the year and, thus, indicated those persons for whom the questions on number of weeks worked applied. In 1940 and 1950, however, the questionnaires contained only a single question on number of weeks worked.

In 1970, persons responded to the question on weeks worked by indicating one of six weeks-worked intervals. In 1980 and 1990, persons were asked to enter the specific number of weeks they worked.

YEAR OF ENTRY

The data on year of entry were derived from answers to questionnaire item 10, which was asked of a sample of persons. The question, ''When did this person come to the United States to stay?'' was asked of persons who indicated in the question on citizenship that they were not born in the United States. (For more information, see the discussion under ''Citizenship.'')

The 1990 census questions, tabulations, and census data products about citizenship and year of entry include no reference to immigration. All persons who were born and resided outside the United States before becoming residents of the United States have a date of entry. Some of these persons are U.S. citizens by birth (e.g., persons born in Puerto Rico or born abroad of American parents). To avoid any possible confusion concerning the date of entry of persons who are U.S. citizens by birth, the term, ''year of entry'' is used in this report instead of the term ''year of immigration.''

Limitation of the Data—The census questions on nativity, citizenship, and year of entry were not designed to measure the degree of permanence of residence in the United States. The phrase, ''to stay'' was used to obtain the year in which the person became a resident of the United States. Although the respondent was directed to indicate the year he or she entered the country ''to stay,'' it was difficult to ensure that respondents interpreted the phrase correctly.

Comparability—A question on year of entry, (alternately called ''year of immigration'') was asked in each decennial census from 1890 to 1930, 1970, and 1980. In 1980, the question on year of entry included six arrival time intervals. The number of arrival intervals was expanded to ten in 1990. In 1980, the question on year of entry was asked only of the foreign-born population. In 1990, all persons who responded to the long-form questionnaire and were not born in the United States were to complete the question on year of entry.

HOUSING CHARACTERISTICS

LIVING QUARTERS

Living quarters are classified as either housing units or group quarters. (For more information, see the discussion of ''Group Quarters'' under Population Characteristics.)

Usually, living quarters are in structures intended for residential use (for example, a one-family home, apartment house, hotel or motel, boarding house, or mobile home). Living quarters also may be in structures intended for nonresidential use (for example, the rooms in a warehouse where a guard lives), as well as in places such as tents, vans, shelters for the homeless, dormitories, barracks, and old railroad cars.

Housing Units—A housing unit is a house, an apartment, a mobile home or trailer, a group of rooms or a single room occupied as separate living quarters or, if vacant, intended for occupancy as separate living quarters. Separate living quarters are those in which the occupants live and eat separately from any other persons in the building and which have direct access from outside the building or through a common hall.

The occupants may be a single family, one person living alone, two or more families living together, or any other group of related or unrelated persons who share living arrangements. For vacant units, the criteria of separateness and direct access are applied to the intended occupants whenever possible. If that information cannot be obtained, the criteria are applied to the previous occupants.

Both occupied and vacant housing units are included in the housing unit inventory, except that recreational vehicles, boats, vans, tents, railroad cars, and the like are included only if they are occupied as someone's usual place of residence. Vacant mobile homes are included provided they are intended for occupancy on the site where they stand. Vacant mobile homes on dealers' sales lots, at the factory, or in storage yards are excluded from the housing inventory.

If the living quarters contains nine or more persons unrelated to the householder or person in charge (a total of at least 10 unrelated persons), it is classified as group quarters. If the living quarters contains eight or fewer persons unrelated to the householder or person in charge, it is classified as a housing unit.

Occupied Housing Units—A housing unit is classified as occupied if it is the usual place of residence of the person or group of persons living in it at the time of enumeration, or if the occupants are only temporarily absent; that is, away on vacation or business. If all the persons staying in the unit at the time of the census have their usual place of residence elsewhere, the unit is classified as vacant. A household includes all the persons who occupy a housing unit as their usual place of residence. By definition, the count of occupied housing units for 100-percent tabulations is the same as the count of households or householders. In sample tabulations, the counts of household and occupied housing units may vary slightly because of different sample weighting methods.

Vacant Housing Units—A housing unit is vacant if no one is living in it at the time of enumeration, unless its occupants are only temporarily absent. Units temporarily occupied at the time of enumeration entirely by persons who have a usual residence elsewhere also are classified as vacant. (For more information, see discussion under ''Usual Home Elsewhere.'')

New units not yet occupied are classified as vacant housing units if construction has reached a point where all exterior windows and doors are installed and final usable floors are in place. Vacant units are excluded if they are open to the elements; that is, the roof, walls, windows, and/ or doors no longer protect the interior from the elements, or if there is positive evidence (such as a sign on the house or in the block) that the unit is condemned or is to be demolished. Also excluded are quarters being used entirely for nonresidential purposes, such as a store or an office, or quarters used for the storage of business supplies or inventory, machinery, or agricultural products.

Hotels, Motels, Rooming Houses, Etc.—Occupied rooms or suites of rooms in hotels, motels, and similar places are classified as housing units only when occupied by permanent residents; that is, persons who consider the hotel as their usual place of residence or have no usual place of residence elsewhere. Vacant rooms or suites of rooms are classified as housing units only in those hotels, motels, and similar places in which 75 percent or more of the accommodations are occupied by permanent residents.

If any of the occupants in a rooming or boarding house live and eat separately from others in the building and have direct access, their quarters are classified as separate housing units.

Staff Living Quarters—The living quarters occupied by staff personnel within any group quarters are separate housing units if they satisfy the housing unit criteria of separateness and direct access; otherwise, they are considered group quarters.

Comparability—The first Census of Housing in 1940 established the ''dwelling unit'' concept. Although the term became ''housing unit'' and the definition has been modified slightly in succeeding censuses, the 1990 definition is essentially comparable to previous censuses. There was no change in the housing unit definition between 1980 and 1990.

ACREAGE

The data on acreage were obtained from questionnaire items H5a and H19a. Question H5a was asked at all occupied and vacant one-family houses and mobile homes. Question H19a was asked on a sample basis at occupied and vacant one-family houses and mobile homes.

Question H5a asks whether the house or mobile home is located on a place of 10 or more acres. The intent of this

item is to exclude owner-occupied and renter-occupied one-family houses on 10 or more acres from the specified owner- and renter-occupied universes for value and rent tabulations.

Question H19a provides data on whether the unit is located on less than 1 acre. The main purpose of this item, in conjunction with question H19b on agricultural sales, is to identify farm units. (For more information, see discussion under ''Farm Residence.'')

For both items, the land may consist of more than one tract or plot. These tracts or plots are usually adjoining; however, they may be separated by a road, creek, another piece of land, etc.

Comparability—Question H5a is similar to that asked in 1970 and 1980. This item was asked for the first time of mobile home occupants in 1990. Question H19a is an abbreviated form of a question asked on a sample basis in 1980. In previous censuses, information on city or suburban lot and number of acres was obtained also.

AGRICULTURAL SALES

Data on the sales of agricultural crops were obtained from questionnaire item H19b, which was asked on a sample basis at occupied one-family houses and mobile homes located on lots of 1 acre or more. Data for this item exclude units on lots of less than 1 acre, units located in structures containing 2 or more units, and all vacant units. This item refers to the total amount (before taxes and expenses) received in 1989 from the sale of crops, vegetables, fruits, nuts, livestock and livestock products, and nursery and forest products, produced on ''this property.'' Respondents new to a unit were asked to estimate total agricultural sales in 1989 even if some portion of the sales had been made by other occupants of the unit.

This item is used mainly to classify housing units as farm or nonfarm residences, not to provide detailed information on the sale of agricultural products. Detailed information on the sale of agricultural products is provided by the Census Bureau's Census of Agriculture *(Factfinder for the Nation: Agricultural Statistics,* Bureau of the Census, 1989). (For more information, see the discussion under ''Farm Residence.'')

BEDROOMS

The data on bedrooms were obtained from questionnaire item H9, which was asked at both occupied and vacant housing units. This item was asked on a sample basis. The number of bedrooms is the count of rooms designed to be used as bedrooms; that is, the number of rooms that would be listed as bedrooms if the house or apartment were on the market for sale or for rent. Included are all rooms intended to be used as bedrooms even if they currently are being used for some other purpose. A housing unit consisting of only one room, such as a one-room efficiency apartment, is classified, by definition, as having no bedroom.

Comparability—Data on bedrooms have been collected in every census since 1960. In 1970 and 1980, data for bedrooms were shown only for year-round units. In past censuses, a room was defined as a bedroom if it was used mainly for sleeping even if also used for other purposes. Rooms that were designed to be used as bedrooms but used mainly for other purposes were not considered to be bedrooms. A distribution of housing units by number of bedrooms calculated from data collected in a 1986 test showed virtually no differences in the two versions except in the two bedroom category, where the previous ''use'' definition showed a slightly lower proportion of units.

BOARDED-UP STATUS

Boarded-up status was obtained from questionnaire item C2 and was determined for all vacant units. Boarded-up units have windows and doors covered by wood, metal, or masonry to protect the interior and to prevent entry into the building. A single-unit structure, a unit in a multi-unit structure, or an entire multi-unit structure may be boarded-up in this way. For certain census data products, boarded-up units are shown only for units in the ''Other vacant'' category. A unit classified as ''Usual home elsewhere'' can never be boarded up. (For more information, see the discussion under ''Usual Home Elsewhere.'')

Comparability—This item was first asked in the 1980 census and was shown only for year-round vacant housing units. In 1990, data are shown for all vacant housing units.

BUSINESS ON PROPERTY

The data for business on property were obtained from questionnaire item H5b, which was asked at all occupied and vacant one-family houses and mobile homes. This question is used to exclude owner-occupied one-family houses with business or medical offices on the property from certain statistics on financial characteristics.

A business must be easily recognizable from the outside. It usually will have a separate outside entrance and have the appearance of a business, such as a grocery store, restaurant, or barber shop. It may be either attached to the house or mobile home or be located elsewhere on the property. Those housing units in which a room is used for business or professional purposes and have no recognizable alterations to the outside are *not* considered as having a business. Medical offices are considered businesses for tabulation purposes.

Comparability—Data on business on property have been collected since 1940.

CONDOMINIUM FEE

The data on condominium fee were obtained from questionnaire item H25, which was asked at owner-occupied condominiums. This item was asked on a sample basis. A condominium fee normally is charged monthly to the owners of the individual condominium units by the condominium owners association to cover operating, maintenance, administrative, and improvement costs of the common property (grounds, halls, lobby, parking areas, laundry rooms, swimming pool, etc.) The costs for utilities and/ or fuels may be included in the condominium fee if the units do not have separate meters.

Data on condominium fees may include real estate tax and/ or insurance payments for the common property, but do not include real estate taxes or fire, hazard, and flood insurance for the individual unit already reported in questions H21 and H22.

Amounts reported were the regular monthly payment, even if paid by someone outside the household or remain unpaid. Costs were estimated as closely as possible when exact costs were not known.

The data from this item were added to payments for mortgages (both first and junior mortgages and home equity loans); real estate taxes; fire, hazard, and flood insurance payments; and utilities and fuels to derive ''Selected Monthly Owner Costs'' and ''Selected Monthly Owner Costs as a Percentage of Household Income in 1989'' for condominium owners.

Comparability—This is a new item in 1990.

CONDOMINIUM STATUS

The data on condominium housing units were obtained from questionnaire item H18, which was asked on a sample basis at both occupied and vacant housing units. Condominium is a type of ownership that enables a person to own an apartment or house in a development of similarly owned units and to hold a common or joint ownership in some or all of the common areas and facilities such as land, roof, hallways, entrances, elevators, swimming pool, etc. Condominiums may be single-family houses as well as units in apartment buildings. A condominium unit need not be occupied by the owner to be counted as such. A unit classified as ''mobile home or trailer'' or ''other'' (see discussion under ''Units in Structure'') cannot be a condominium unit.

Limitation of the Data—Testing done prior to the 1980 and 1990 censuses indicated that the number of condominiums may be slightly overstated.

Comparability—In 1970, condominiums were grouped together with cooperative housing units, and the data were reported only for owner-occupied cooperatives and condominiums. Beginning in 1980, the census identified all condominium units and the data were shown for renter-occupied and vacant year-round condominiums as well as owner occupied. In 1970 and 1980, the question on condominiums was asked on a 100-percent basis. In 1990, it was asked on a sample basis.

CONTRACT RENT

The data on contract rent (also referred to as ''rent asked'' for vacant units) were obtained from questionnaire item H7a, which was asked at all occupied housing units that were rented for cash rent and all vacant housing units that were for rent at the time of enumeration.

Housing units that are renter occupied without payment of cash rent are shown separately as ''No cash rent'' in census data products. The unit may be owned by friends or relatives who live elsewhere and who allow occupancy without charge. Rent-free houses or apartments may be provided to compensate caretakers, ministers, tenant farmers, sharecroppers, or others.

Contract rent is the monthly rent agreed to or contracted for, regardless of any furnishings, utilities, fees, meals, or services that may be included. For vacant units, it is the monthly rent asked for the rental unit at the time of enumeration.

If the contract rent includes rent for a business unit or for living quarters occupied by another household, the respondent was instructed to report that part of the rent estimated to be for his or her unit only. Respondents were asked to report rent only for the housing unit enumerated and to exclude any rent paid for additional units or for business premises.

If a renter pays rent to the owner of a condominium or cooperative, and the condominium fee or cooperative carrying charge is also paid by the renter to the owner, the respondent was instructed to include the fee or carrying charge.

If a renter receives payments from lodgers or roomers who are listed as members of the household, the respondent was instructed to report the rent without deduction for any payments received from the lodgers or roomers. The respondent was instructed to report the rent agreed to or contracted for even if paid by someone else such as friends or relatives living elsewhere, or a church or welfare agency.

In some tabulations, contract rent is presented for all renter-occupied housing units, as well as specified renter-occupied and vacant-for-rent units. Specified renter-occupied and specified vacant-for-rent units exclude one-family houses on 10 or more acres. (For more information on rent, see the discussion under ''Gross Rent.'')

Median and Quartile Contract Rent—The median divides the rent distribution into two equal parts. Quartiles divide the rent distribution into four equal parts. In computing median and quartile contract rent, units reported as ''No

cash rent'' are excluded. Median and quartile rent calculations are rounded to the nearest whole dollar. (For more information on medians and quartiles, see the discussion under ''Derived Measures.'')

Aggregate Contract Rent—To calculate aggregate contract rent, the amount assigned for the category ''Less than $80'' is $50. The amount assigned to the category ''$1,000 or more'' is $1,250. Mean contract rent is rounded to the nearest whole dollar. (For more information on aggregates and means, see the discussion under ''Derived Measures.'')

Limitation of the Data—In the 1970 and 1980 censuses, contract rent for vacant units had high allocation rates, about 35 percent.

Comparability—Data on this item have been collected since 1930. For 1990, quartiles were added because the range of rents and values in the United States has increased in recent years. Upper and lower quartiles can be used to note large rent and value differences among various geographic areas.

DURATION OF VACANCY

The data for duration of vacancy (also referred to as ''months vacant'') were obtained from questionnaire item D, which was completed by census enumerators. The statistics on duration of vacancy refer to the length of time (in months and years) between the date the last occupants moved from the unit and the time of enumeration. The data, therefore, do not provide a direct measure of the total length of time units remain vacant.

For newly constructed units which have never been occupied, the duration of vacancy is counted from the date construction was completed. For recently converted or merged units, the time is reported from the date conversion or merger was completed. Units occupied by an entire household with a usual home elsewhere are assigned to the ''Less than 1 month'' interval.

Comparability—Similar data have been collected since 1960. In 1970 and 1980, these data were shown only for year-round vacant housing units. In 1990, these data are shown for all vacant housing units.

FARM RESIDENCE

The data on farm residence were obtained from questionnaire items H19a and H19b. An occupied one-family house or mobile home is classified as a farm residence if: (1) the housing unit is located on a property of 1 acre or more, and (2) at least $1,000 worth of agricultural products were sold from the property in 1989. Group quarters and housing units that are in multi-unit buildings or vacant are not included as farm residences.

A one-family unit occupied by a tenant household paying cash rent for land and buildings is enumerated as a farm residence only if sales of agricultural products from its yard (as opposed to the general property on which it is located) amounted to at least $1,000 in 1989. A one-family unit occupied by a tenant household that does not pay cash rent is enumerated as a farm residence if the remainder of the farm (including its yard) qualifies as a farm.

Farm residence is provided as an independent data item only for housing units located in rural areas. It may be derived for housing units in urban areas from the data items on acreage and sales of agricultural products on the public-use microdata sample (PUMS) files. (For more information on PUMS, see Appendix F, Data Products and User Assistance.)

The farm population consists of persons in households living in farm residences. Some persons who are counted on a property classified as a farm (including in some cases farm workers) are excluded from the farm population. Such persons include those who reside in multi-unit buildings or group quarters.

Comparability—These are the same criteria that were used to define a farm residence in 1980. In 1960 and 1970, a farm was defined as a place of 10 or more acres with at least $50 worth of agricultural sales or a place of less than 10 acres with at least $250 worth of agricultural sales. Earlier censuses used other definitions. Note that the definition of a farm residence differs from the definition of a farm in the Census of Agriculture (*Factfinder for the Nation: Agricultural Statistics*, Bureau of the Census, 1989).

GROSS RENT

Gross rent is the contract rent plus the estimated average monthly cost of utilities (electricity, gas, and water) and fuels (oil, coal, kerosene, wood, etc.) if these are paid for by the renter (or paid for the renter by someone else). Gross rent is intended to eliminate differentials which result from varying practices with respect to the inclusion of utilities and fuels as part of the rental payment. The estimated costs of utilities and fuels are reported on a yearly basis but are converted to monthly figures for the tabulations. Renter units occupied without payment of cash rent are shown separately as ''No cash rent'' in the tabulations. Gross rent is calculated on a sample basis.

Comparability—Data on gross rent have been collected since 1940 for renter-occupied housing units. In 1980, costs for electricity and gas were collected as average monthly costs. In 1990, all utility and fuel costs were collected as yearly costs and divided by 12 to provide an average monthly cost.

GROSS RENT AS A PERCENTAGE OF HOUSEHOLD INCOME IN 1989

Gross rent as a percentage of household income in 1989 is a computed ratio of monthly gross rent to monthly household income (total household income in 1989 divided by 12). The ratio was computed separately for each unit and was rounded to the nearest whole percentage. Units for which no cash rent is paid and units occupied by households that reported no income or a net loss in 1989 comprise the category ''Not computed.'' This item is calculated on a sample basis.

HOUSE HEATING FUEL

The data on house heating fuel were obtained from questionnaire item H14, which was asked at occupied housing units. This item was asked on a sample basis. The data show the type of fuel used most to heat the house or apartment.

Utility Gas—Includes gas piped through underground pipes from a central system to serve the neighborhood.

Bottled, Tank, or LP Gas—Includes liquid propane gas stored in bottles or tanks which are refilled or exchanged when empty.

Fuel Oil, Kerosene, Etc.—Includes fuel oil, kerosene, gasoline, alcohol, and other combustible liquids.

Wood—Includes purchased wood, wood cut by household members on their property or elsewhere, driftwood, sawmill or construction scraps, or the like.

Solar Energy—Includes heat provided by sunlight which is collected, stored, and actively distributed to most of the rooms.

Other Fuel—Includes all other fuels not specified elsewhere.

No Fuel Used—Includes units that do not use any fuel or that do not have heating equipment.

Comparability—Data on house heating fuel have been collected since 1940. The category, ''Solar energy'' is new for 1990.

INSURANCE FOR FIRE, HAZARD, AND FLOOD

The data on fire, hazard, and flood insurance were obtained from questionnaire item H22, which was asked at a sample of owner-occupied one-family houses, condominiums, and mobile homes. The statistics for this item refer to the annual premium for fire, hazard, and flood insurance on the property (land and buildings); that is, policies that protect the property and its contents against loss due to damage by fire, lightning, winds, hail, flood, explosion, and so on.

Liability policies are included only if they are paid with the fire, hazard, and flood insurance premiums and the amounts for fire, hazard, and flood cannot be separated. Premiums are included even if paid by someone outside the household or remain unpaid. When premiums are paid on other than a yearly basis, the premiums are converted to a yearly basis.

The payment for fire, hazard, and flood insurance is added to payments for real estate taxes, utilities, fuels, and mortgages (both first and junior mortgages and home equity loans) to derive ''Selected Monthly Owner Costs'' and ''Selected Monthly Owner Costs as a Percentage of Household Income in 1989.''

A separate question (H23d) determines whether insurance premiums are included in the mortgage payment to the lender(s). This makes it possible to avoid counting these premiums twice in the computations.

Comparability—Data on payment for fire and hazard insurance were collected for the first time in 1980. Flood insurance was not specifically mentioned in the wording of the question in 1980. The question was asked only at owner-occupied one-family houses. Excluded were mobile homes, condominiums, houses with a business or medical office on the property, houses on 10 or more acres, and housing units in multi-unit buildings. In 1990, the question was asked of all one-family owner-occupied houses, including houses on 10 or more acres. It also was asked at mobile homes, condominiums, and one-family houses with a business or medical office on the property.

KITCHEN FACILITIES

Data on kitchen facilities were obtained from questionnaire item H11, which was asked at both occupied and vacant housing units. A unit has complete kitchen facilities when it has all of the following: (1) an installed sink with piped water, (2) a range, cook top and convection or microwave oven, or cookstove, and (3) a refrigerator. All kitchen facilities must be located in the structure. They need not be in the same room. Portable cooking equipment is not considered a range or cookstove. An ice box is not considered to be a refrigerator.

Comparability—Data on complete kitchen facilities were collected for the first time in 1970. Earlier censuses collected data on individual components, such as kitchen sink and type of refrigeration equipment. In 1970 and 1980, data for kitchen facilities were shown only for year-round units. In 1990, data are shown for all housing units.

MEALS INCLUDED IN RENT

The data on meals included in the rent were obtained from questionnaire item H7b, which was asked of all

occupied housing units that were rented for cash and all vacant housing units that were for rent at the time of enumeration.

The statistics on meals included in rent are presented for specified renter-occupied and specified vacant-for-rent units. Specified renter-occupied and specified vacant-for-rent units exclude one-family houses on 10 or more acres. (For more information, see the discussion under ''Contract Rent.'')

Comparability—This is a new item in 1990. It is intended to measure ''congregate'' housing, which generally is considered to be housing units where the rent includes meals and other services, such as transportation to shopping and recreation.

MOBILE HOME COSTS

The data on mobile home costs were obtained from questionnaire item H26, which was asked at owner-occupied mobile homes. This item was asked on a sample basis.

These data include the total yearly costs for personal property taxes, land or site rent, registration fees, and license fees on all owner-occupied mobile homes. The instructions are to not include real estate taxes already reported in question H21.

Costs are estimated as closely as possible when exact costs are not known. Amounts are the total for an entire 12-month billing period, even if they are paid by someone outside the household or remain unpaid.

The data from this item are added to payments for mortgages, real estate taxes, fire, hazard, and flood insurance payments, utilities, and fuels to derive selected monthly owner costs for mobile homes owners.

Comparability—This item is new for 1990.

MORTGAGE PAYMENT

The data on mortgage payment were obtained from questionnaire item H23b, which was asked at owner occupied one-family houses, condominiums, and mobile homes. This item was asked on a sample basis. Question H23b provides the regular monthly amount required to be paid the lender for the first mortgage (deed of trust, contract to purchase, or similar debt) on the property. Amounts are included even if the payments are delinquent or paid by someone else. The amounts reported are included in the computation of ''Selected Monthly Owner Costs'' and ''Selected Monthly Owner Costs as a Percentage of Household Income in 1989'' for units with a mortgage.

The amounts reported include everything paid to the lender including principal and interest payments, real estate taxes, fire, hazard, and flood insurance payments, and mortgage insurance premiums. Separate questions determine whether real estate taxes and fire, hazard, and flood insurance payments are included in the mortgage payment to the lender. This makes it possible to avoid counting these components twice in the computation of ''Selected Monthly Owner Costs.''

Comparability—Information on mortgage payment was collected for the first time in 1980. It was collected only at owner-occupied one-family houses. Excluded were mobile homes, condominiums, houses with a business or medical office on the property, one-family houses on 10 or more acres, and housing units in multi-unit buildings. In 1990, the questions on monthly mortgage payments were asked of all owner-occupied one-family houses, including one-family houses on 10 or more acres. They were also asked at mobile homes, condominiums, and one-family houses with a business or medical office.

The 1980 census obtained total regular monthly mortgage payments, including payments on second or junior mortgages, from a single question. Two questions were used in 1990; one for regular monthly payments on first mortgages, and one for regular monthly payments on second or junior mortgages or home equity loans. (For more information, see the discussion under ''Second or Junior Mortgage Payment.'')

MORTGAGE STATUS

The data on mortgage status were obtained from questionnaire items H23a and H24a, which were asked at owner-occupied one-family houses, condominiums, and mobile homes. ''Mortgage'' refers to all forms of debt where the property is pledged as security for repayment of the debt. It includes such debt instruments as deeds of trust, trust deeds, contracts to purchase, land contracts, junior mortgages and home equity loans.

A mortgage is considered a first mortgage if it has prior claim over any other mortgage or if it is the only mortgage on the property. All other mortgages, (second, third, etc.) are considered junior mortgages. A home equity loan is generally a junior mortgage. If no first mortgage is reported, but a junior mortgage or home equity loan is reported, then the loan is considered a first mortgage.

In most census data products, the tabulations for ''Selected Monthly Owner Costs'' and ''Selected Monthly Owner Costs as a Percentage of Household Income in 1989'' usually are shown separately for units ''with a mortgage'' and for units ''not mortgaged.'' The category ''not mortgaged'' is comprised of housing units owned free and clear of debt.

Comparability—A question on mortgage status was included in the 1940 and 1950 censuses, but not in the 1960 and 1970 censuses. The item was reinstated in 1980 along with a separate question dealing with the existence of second or junior mortgages. In 1980, the mortgage status questions were asked at owner-occupied one-family houses on less than 10 acres. Excluded were mobile homes,

condominiums, houses with a business or medical office, houses on 10 or more acres, and housing units in multi-unit buildings. In 1990, the questions were asked of all one-family owner-occupied housing units, including houses on 10 or more acres. They were also asked at mobile homes, condominiums, and houses with a business or medical office.

PERSONS IN UNIT

This item is based on the 100-percent count of persons in occupied housing units. All persons occupying the housing unit are counted, including the householder, occupants related to the householder, and lodgers, roomers, boarders, and so forth.

The data on ''persons in unit'' show the number of housing units occupied by the specified number of persons. The phrase ''persons in unit'' is used for housing tabulations, ''persons in households'' for population items. Figures for ''persons in unit'' match those for ''persons in household'' for 100-percent data products. In sample products, they may differ because of the weighting process.

Median Persons in Unit—In computing median persons in unit, a whole number is used as the midpoint of an interval; thus, a unit with 4 persons is treated as an interval ranging from 3.5 to 4.5 persons. Median persons is rounded to the nearest hundredth. (For more information on medians, see the discussion under ''Derived Measures.'')

Persons in Occupied Housing Units—This is the total population minus those persons living in group quarters. ''Persons per occupied housing unit'' is computed by dividing the population living in housing units by the number of occupied housing units.

PERSONS PER ROOM

''Persons per room'' is obtained by dividing the number of persons in each occupied housing unit by the number of rooms in the unit. Persons per room is rounded to the nearest hundredth. The figures shown refer, therefore, to the number of occupied housing units having the specified ratio of persons per room.

Mean Persons Per Room—This is computed by dividing persons in housing units by the aggregate number of rooms. This is intended to provide a measure of utilization. A higher mean may indicate a greater degree of utilization or crowding; a low mean may indicate under-utilization. (For more information on means, see the discussion under ''Derived Measures.'')

PLUMBING FACILITIES

The data on plumbing facilities were obtained from questionnaire item H10, which was asked at both occupied and vacant housing units. This item was asked on a sample basis. Complete plumbing facilities include hot and cold piped water, a flush toilet, and a bathtub or shower. All three facilities must be located inside the house, apartment, or mobile home, but not necessarily in the same room. Housing units are classified as lacking complete plumbing facilities when any of the three facilities are not present.

Comparability—The 1990 data on complete plumbing facilities are not strictly comparable with the 1980 data. In 1980, complete plumbing facilities were defined as hot and cold piped water, a bathtub or shower, and a flush toilet in the housing unit for the exclusive use of the residents of that unit. In 1990, the Census Bureau dropped the requirement of exclusive use from the definition of complete plumbing facilities. Of the 2.3 million year-round housing units classified in 1980 as lacking complete plumbing for exclusive use, approximately 25 percent of these units had complete plumbing but the facilities were also used by members of another household. From 1940 to 1970, separate and more detailed questions were asked on piped water, bathing, and toilet facilities. In 1970 and 1980, the data on plumbing facilities were shown only for year-round units.

POVERTY STATUS OF HOUSEHOLDS IN 1989

The data on poverty status of households were derived from answers to the income questions. The income items were asked on a sample basis. Households are classified below the poverty level when the total 1989 income of the family or of the nonfamily householder is below the appropriate poverty threshold. The income of persons living in the household who are unrelated to the householder is not considered when determining the poverty status of a household, nor does their presence affect the household size in determining the appropriate poverty threshold. The poverty thresholds vary depending upon three criteria: size of family, number of children, and age of the family householder or unrelated individual for one and two-persons households. (For more information, see the discussion of ''Poverty Status in 1989'' and ''Income in 1989'' under Population Characteristics.)

REAL ESTATE TAXES

The data on real estate taxes were obtained from questionnaire item H21, which was asked at owner-occupied one-family houses, condominiums, and mobile homes. The statistics from this question refer to the total amount of all real estate taxes on the entire property (land and buildings) payable in 1989 to all taxing jurisdictions, including special assessments, school taxes, county taxes, and so forth.

Real estate taxes include State, local, and all other real estate taxes even if delinquent, unpaid, or paid by someone who is not a member of the household. However, taxes due from prior years are not included. If taxes are paid on other than a yearly basis, the payments are converted to a yearly basis.

The payment for real estate taxes is added to payments for fire, hazard, and flood insurance; utilities and fuels; and mortgages (both first and junior mortgages and home equity loans) to derive ''Selected Monthly Owner Costs'' and ''Selected Monthly Owner Costs as a Percentage of Household Income in 1989.'' A separate question (H23c) determines whether real estate taxes are included in the mortgage payment to the lender(s). This makes it possible to avoid counting taxes twice in the computations.

Comparability—Data for real estate taxes were collected for the first time in 1980. The question was asked only at owner-occupied one-family houses. Excluded were mobile homes or trailers, condominiums, houses with a business or medical office on the property, houses on 10 or more acres, and housing units in multi-unit buildings. In 1990, the question was asked of all one-family owner-occupied houses, including houses on 10 or more acres. It also was asked at mobile homes, condominiums, and one-family houses with a business or medical office on the property.

ROOMS

The data on rooms were obtained from questionnaire item H3, which was asked at both occupied and vacant housing units. The statistics on rooms are in terms of the number of housing units with a specified number of rooms. The intent of this question is to count the number of whole rooms used for living purposes.

For each unit, rooms include living rooms, dining rooms, kitchens, bedrooms, finished recreation rooms, enclosed porches suitable for year-round use, and lodger's rooms. Excluded are strip or pullman kitchens, bathrooms, open porches, balconies, halls or foyers, half-rooms, utility rooms, unfinished attics or basements, or other unfinished space used for storage. A partially divided room is a separate room only if there is a partition from floor to ceiling, but not if the partition consists solely of shelves or cabinets.

Median Rooms—This measure divides the room distribution into two equal parts, one-half of the cases falling below the median number of rooms and one-half above the median. In computing median rooms, the whole number is used as the midpoint of the interval; thus, the category ''3 rooms'' is treated as an interval ranging from 2.5 to 3.5 rooms. Median rooms is rounded to the nearest tenth. (For more information on medians, see the discussion under ''Derived Measures.'')

Aggregate Rooms—To calculate aggregate rooms, an arbitrary value of ''10'' is assigned to rooms for units falling within the terminal category, ''9 or more.'' (For more information on aggregates and means, see the discussion under ''Derived Measures.'')

Comparability—Data on rooms have been collected since 1940. In 1970 and 1980, these data were shown only for year-round housing units. In 1990, these data are shown for all housing units.

SECOND OR JUNIOR MORTGAGE PAYMENT

The data on second or junior mortgage payments were obtained from questionnaire items H24a and H24b, which were asked at owner-occupied one-family houses, condominiums, and mobile homes. Question H24a asks whether a second or junior mortgage or a home equity loan exists on the property. Question H24b provides the regular monthly amount required to be paid to the lender on all second or junior mortgages and home equity loans. Amounts are included even if the payments are delinquent or paid by someone else. The amounts reported are included in the computation of ''Selected Monthly Owner Costs'' and ''Selected Monthly Owner Costs as a Percentage of Household Income in 1989'' for units with a mortgage.

All mortgages other than first mortgages are classified as ''junior'' mortgages. A second mortgage is a junior mortgage that gives the lender a claim against the property that is second to the claim of the holder of the first mortgage. Any other junior mortgage(s) would be subordinate to the second mortgage. A home equity loan is a line of credit available to the borrower that is secured by real estate. It may be placed on a property that already has a first or second mortgage, or it may be placed on a property that is owned free and clear.

If the respondents answered that no first mortgage existed, but a second mortgage did (as in the above case with a home equity loan), a computer edit assigned the unit a first mortgage and made the first mortgage monthly payment the amount reported in the second mortgage. The second mortgage data were then made ''No'' in question H24a and blank in question H24b.

Comparability—The 1980 census obtained total regular monthly mortgage payments, including payments on second or junior mortgages, from one single question. Two questions were used in 1990: one for regular monthly payments on first mortgages, and one for regular monthly payments on second or junior mortgages and home equity loans.

SELECTED MONTHLY OWNER COSTS

The data on selected monthly owner costs were obtained from questionnaire items H20 through H26 for a sample of owner-occupied one-family houses, condominiums, and mobile homes. Selected monthly owner costs is the sum of payments for mortgages, deeds of trust, contracts to purchase, or similar debts on the property (including payments for the first mortgage, second or junior mortgages, and home equity loans); real estate taxes; fire, hazard, and flood insurance on the property; utilities (electricity, gas, and water); and fuels (oil, coal, kerosene, wood, etc.). It also includes, where appropriate, the monthly condominium fee for condominiums and mobile home costs (personal property taxes, site rent, registration fees, and license fees) for mobile homes.

In certain tabulations, selected monthly owner costs are presented separately for specified owner-occupied housing units (owner-occupied one-family houses on fewer than 10 acres without a business or medical office on the property), owner-occupied condominiums, and owner-occupied mobile homes. Data usually are shown separately for units ''with a mortgage'' and for units ''not mortgaged.''

Median Selected Monthly Owner Costs—This measure is rounded to the nearest whole dollar.

Comparability—The components of selected monthly owner costs were collected for the first time in 1980. The 1990 tabulations of selected monthly owner costs for specified owner-occupied housing units are virtually identical to 1980, the primary difference was the amounts of the first and second mortgages were collected in separate questions in 1990, while the amounts were collected in a single question in 1980. The component parts of the item were tabulated for mobile homes and condominiums for the first time in 1990.

In 1980, costs for electricity and gas were collected as average monthly costs. In 1990, all utility and fuel costs were collected as yearly costs and divided by 12 to provide an average monthly cost.

SELECTED MONTHLY OWNER COSTS AS A PERCENTAGE OF HOUSEHOLD INCOME IN 1989

The information on selected monthly owner costs as a percentage of household income in 1989 is the computed ratio of selected monthly owner costs to monthly household income in 1989. The ratio was computed separately for each unit and rounded to the nearest whole percentage. The data are tabulated separately for specified owner-occupied units, condominiums, and mobile homes.

Separate distributions are often shown for units ''with a mortgage'' and for units ''not mortgaged.'' Units occupied by households reporting no income or a net loss in 1989 are included in the ''not computed'' category. (For more information, see the discussion under ''Selected Monthly Owner Costs.'')

Comparability—The components of selected monthly owner costs were collected for the first time in 1980. The tabulations of ''Selected Monthly Owner Costs as a Percentage of Household Income in 1989'' for specified owner-occupied housing units are comparable to 1980.

SEWAGE DISPOSAL

The data on sewage disposal were obtained from questionnaire item H16, which was asked at both occupied and vacant housing units. This item was asked on a sample basis. Housing units are either connected to a public sewer, to a septic tank or cesspool, or they dispose of sewage by other means. A public sewer may be operated by a government body or by a private organization. A housing unit is considered to be connected to a septic tank or cesspool when the unit is provided with an underground pit or tank for sewage disposal. The category, ''Other means'' includes housing units which dispose of sewage in some other way.

Comparability—Data on sewage disposal have been collected since 1940. In 1970 and 1980, data were shown only for year-round housing units. In 1990, data are shown for all housing units.

SOURCE OF WATER

The data on source of water were obtained from questionnaire item H15, which was asked at both occupied and vacant housing units. Housing units may receive their water supply from a number of sources. A common source supplying water to five or more units is classified as a ''Public system or private company.'' The water may be supplied by a city, county, water district, water company, etc., or it may be obtained from a well which supplies water to five or more housing units. If the water is supplied from a well serving four or fewer housing units, the units are classified as having water supplied by either an ''Individual drilled well'' or an ''Individual dug well.'' Drilled wells or small diameter wells are usually less than 1-1/2 feet in diameter. Dug wells are usually larger than 1-1/2 feet wide and generally hand dug. The category, ''Some other source'' includes water obtained from springs, creeks, rivers, lakes, cisterns, etc.

Comparability—Data on source of water have been collected since 1940. In 1970 and 1980, data were shown only for year-round housing units. In 1990, data are shown for all housing units.

TELEPHONE IN HOUSING UNIT

The data on telephones were obtained from questionnaire item H12, which was asked at occupied housing units. This item was asked on a sample basis. A telephone must be inside the house or apartment for the unit to be classified as having a telephone. Units where the respondent uses a telephone located inside the building but not in the respondent's living quarters are classified as having no telephone.

Comparability—Data on telephones in 1980 are comparable to 1990. The 1960 and 1970 censuses collected data on telephone availability. A unit was classified as having a telephone available if there was a telephone number on which occupants of the unit could be reached. The telephone could have been in another unit, in a common hall, or outside the building.

TENURE

The data for tenure were obtained from questionnaire item H4, which was asked at all occupied housing units. All occupied housing units are classified as either owner occupied or renter occupied.

Owner Occupied—A housing unit is owner occupied if the owner or co-owner lives in the unit even if it is mortgaged or not fully paid for. The owner or co-owner must live in the unit and usually is the person listed in column 1 of the questionnaire. The unit is ''Owned by you or someone in this household with a mortgage or loan'' if it is being purchased with a mortgage or some other debt arrangement such as a deed of trust, trust deed, contract to purchase, land contract, or purchase agreement. The unit is also considered owned with a mortgage if it is built on leased land and there is a mortgage on the unit.

A housing unit is ''Owned by you or someone in this household free and clear (without a mortgage)'' if there is no mortgage or other similar debt on the house, apartment, or mobile home including units built on leased land if the unit is owned outright without a mortgage. Although owner-occupied units are divided between mortgaged and owned free and clear on the questionnaire, census data products containing 100-percent data show only total owner-occupied counts. More extensive mortgage information was collected on the long-form questionnaire and are shown in census products containing sample data. (For more information, see the discussion under ''Mortgage Status.'')

Renter Occupied—All occupied housing units which are not owner occupied, whether they are rented for cash rent or occupied without payment of cash rent, are classified as renter occupied. ''No cash rent'' units are separately identified in the rent tabulations. Such units are generally provided free by friends or relatives or in exchange for services such as resident manager, caretaker, minister, or tenant farmer. Housing units on military bases also are classified in the ''No cash rent'' category. ''Rented for cash rent'' includes units in continuing care, sometimes called life care arrangements. These arrangements usually involve a contract between one or more individuals and a health services provider guaranteeing the individual shelter, usually a house or apartment, and services, such as meals or transportation to shopping or recreation.

Comparability—Data on tenure have been collected since 1890. In 1970, the question on tenure also included a category for condominium and cooperative ownership. In 1980, condominium units and cooperatives were dropped from the tenure item, and since 1980, only condominium units are identified in a separate question.

For 1990, the response categories were expanded to allow the respondent to report whether the unit was owned with a mortgage or free and clear (without a mortgage). The distinction between units owned with a mortgage and units owned free and clear was added in 1990 to improve the count of owner-occupied units. Research after the 1980 census indicated some respondents did not consider their units owned if they had a mortgage.

UNITS IN STRUCTURE

The data on units in structure (also referred to as ''type of structure'') were obtained from questionnaire item H2, which was asked at all housing units. A structure is a separate building that either has open spaces on all sides or is separated from other structures by dividing walls that extend from ground to roof. In determining the number of units in a structure, all housing units, both occupied and vacant, are counted. Stores and office space are excluded.

The statistics are presented for the number of housing units in structures of specified type and size, not for the number of residential buildings.

1-Unit, Detached—This is a 1-unit structure detached from any other house; that is, with open space on all four sides. Such structures are considered detached even if they have an adjoining shed or garage. A one-family house that contains a business is considered detached as long as the building has open space on all four sides. Mobile homes or trailers to which one or more permanent rooms have been added or built also are included.

1-Unit, Attached—This is a 1-unit structure that has one or more walls extending from ground to roof separating it from adjoining structures. In row houses (sometimes called townhouses), double houses, or houses attached to non-residential structures, each house is a separate, attached structure if the dividing or common wall goes from ground to roof.

2 or More Units—These are units in structures containing 2 or more housing units, further categorized as units in structures with 2, 3 or 4, 5 to 9, 10 to 19, 20 to 49, and 50 or more units.

Mobile Home or Trailer—Both occupied and vacant mobile homes to which no permanent rooms have been added are counted in this category. Mobile homes or trailers used only for business purposes or for extra sleeping space and mobile homes or trailers for sale on a dealer's lot, at the factory, or in storage are not counted in the housing inventory.

Other—This category is for any living quarters occupied as a housing unit that does not fit the previous categories. Examples that fit this category are houseboats, railroad cars, campers, and vans.

Comparability—Data on units in structure have been collected since 1940 and on mobile homes and trailers since 1950. In 1970 and 1980, these data were shown only for year-round housing units. In 1990, these data are

shown for all housing units. In 1980, the data were collected on a sample basis. The category, ''Boat, tent, van, etc.'' was replaced in 1990 by the category ''Other.'' In some areas, the proportion of units classified as ''Other'' is far larger than the number of units that were classified as ''Boat, tent, van, etc.'' in 1980.

USUAL HOME ELSEWHERE

The data for usual home elsewhere are obtained from questionnaire item B, which was completed by census employees. A housing unit temporarily occupied at the time of enumeration entirely by persons with a usual residence elsewhere is classified as vacant. The occupants are classified as having a ''Usual home elsewhere'' and are counted at the address of their usual place of residence. Typical examples are people in a vacation home, persons renting living quarters temporarily for work, and migrant workers.

Limitation of the Data—Evidence from previous censuses suggests that in some areas enumerators marked units as ''vacant—usual home elsewhere'' when they should have marked ''vacant—regular.''

Comparability—Data for usual home elsewhere was tabulated for the first time in 1980.

UTILITIES

The data on utility costs were obtained from questionnaire items H20a through H20d, which were asked of occupied housing units. These items were asked on a sample basis.

Questions H20a through H20d asked for the yearly cost of utilities (electricity, gas, water) and other fuels (oil, coal, wood, kerosene, etc.). For the tabulations, these yearly amounts are divided by 12 to derive the average monthly cost and are then included in the computation of ''Gross Rent,'' ''Gross Rent as a Percentage of Household Income in 1989,'' ''Selected Monthly Owner Costs,'' and ''Selected Monthly Owner Costs as a Percentage of Household Income in 1989.''

Costs are recorded if paid by or billed to occupants, a welfare agency, relatives, or friends. Costs that are paid by landlords, included in the rent payment, or included in condominium or cooperative fees are excluded.

Limitation of the Data—Research has shown that respondents tended to overstate their expenses for electricity and gas when compared to utility company records. There is some evidence that this overstatement is reduced when yearly costs are asked rather than monthly costs. Caution should be exercised in using these data for direct analysis because costs are not reported for certain kinds of units such as renter-occupied units with all utilities included in the rent and owner-occupied condominium units with utilities included in the condominium fee.

Comparability—The data on utility costs have been collected since 1980 for owner-occupied housing units, and since 1940 for renter-occupied housing units. In 1980, costs for electricity and gas were collected as average monthly costs. In 1990, all utility and fuel costs were collected as yearly costs and divided by 12 to provide an average monthly cost.

VACANCY STATUS

The data on vacancy status were obtained from questionnaire item C1, which was completed by census enumerators. Vacancy status and other characteristics of vacant units were determined by enumerators obtaining information from landlords, owners, neighbors, rental agents, and others. Vacant units are subdivided according to their housing market classification as follows:

For Rent—These are vacant units offered ''for rent,'' and vacant units offered either ''for rent'' or ''for sale.''

For Sale Only—These are vacant units being offered ''for sale only,'' including units in cooperatives and condominium projects if the individual units are offered ''for sale only.''

Rented or Sold, Not Occupied—If any money rent has been paid or agreed upon but the new renter has not moved in as of the date of enumeration, or if the unit has recently been sold but the new owner has not yet moved in, the vacant unit is classified as ''rented or sold, not occupied.''

For Seasonal, Recreational, or Occasional Use—These are vacant units used or intended for use only in certain seasons or for weekend or other occasional use throughout the year.

Seasonal units include those used for summer or winter sports or recreation, such as beach cottages and hunting cabins. Seasonal units also may include quarters for such workers as herders and loggers. Interval ownership units, sometimes called shared-ownership or time-sharing condominiums, also are included here.

For Migrant Workers—These include vacant units intended for occupancy by migratory workers employed in farm work during the crop season. (Work in a cannery, a freezer plant, or a food-processing plant is not farm work.)

Other Vacant—If a vacant unit does not fall into any of the classifications specified above, it is classified as ''other vacant.'' For example, this category includes units held for occupancy by a caretaker or janitor, and units held for personal reasons of the owner.

Homeowner Vacancy Rate—This is the percentage relationship between the number of vacant units for sale and the total homeowner inventory. It is computed by dividing the number of vacant units for sale only by the sum of the owner-occupied units and the number of vacant units that are for sale only.

Rental Vacancy Rate—This is the percentage relationship of the number of vacant units for rent to the total rental inventory. It is computed by dividing the number of vacant units for rent by the sum of the renter-occupied units and the number of vacant units for rent.

Comparability—Data on vacancy status have been collected since 1940. For 1990, the category, ''seasonal/ recreational/ occasional use'' combined vacant units classified in 1980 as ''seasonal or migratory'' and ''held for occasional use.'' Also, in 1970 and 1980, housing characteristics generally were presented only for year-round units. In 1990, housing characteristics are shown for all housing units.

VALUE

The data on value (also referred to as ''price asked'' for vacant units) were obtained from questionnaire item H6, which was asked at housing units that were owned, being bought, or vacant for sale at the time of enumeration. Value is the respondent's estimate of how much the property (house and lot, mobile home and lot, or condominium unit) would sell for if it were for sale. If the house or mobile home was owned or being bought, but the land on which it sits was not, the respondent was asked to estimate the combined value of the house or mobile home and the land. For vacant units, value was the price asked for the property.

Value was tabulated separately for all owner-occupied and vacant-for-sale housing units, owner-occupied and vacant-for-sale mobile homes or trailers, and specified owner-occupied and specified vacant-for-sale housing units. Specified owner-occupied and specified vacant-for-sale housing units include only one-family houses on fewer than 10 acres without a business or medical office on the property. The data for ''specified units'' exclude mobile homes, houses with a business or medical office, houses on 10 or more acres, and housing units in multi-unit buildings.

Median and Quartile Value—The median divides the value distribution into two equal parts. Quartiles divide the value distribution into four equal parts. These measures are rounded to the nearest hundred dollars. (For more information on medians and quartiles, see the discussion under ''Derived Measures.'')

Aggregate Value—To calculate aggregate value, the amount assigned for the category ''Less than $10,000'' is $9,000. The amount assigned to the category ''$500,000 or more'' is $600,000. Mean value is rounded to the nearest hundred dollars. (For more information on aggregates and means, see the discussion under ''Derived Measures.'')

Comparability—In 1980, value was asked only at owner-occupied or vacant-for-sale one-family houses on fewer than 10 acres with no business or medical office on the property and at all owner-occupied or vacant-for-sale condominium housing units. Mobile homes were excluded. Value data were presented for specified owner-occupied housing units, specified vacant-for-sale-only housing units, and owner-occupied condominium housing units.

In 1990, the question was asked at all owner-occupied or vacant-for-sale-only housing units with no exclusions. Data presented for specified owner-occupied and specified vacant-for-sale-only housing units will include one-family condominium houses but not condominiums in multi-unit structures since condominium units are now identified only in long-form questionnaires.

For 1990, quartiles have been added because the range of values and rents in the United States has increased in recent years. Upper and lower quartiles can be used to note large value and rent differences among various geographic areas.

VEHICLES AVAILABLE

The data on vehicles available were obtained from questionnaire item H13, which was asked at occupied housing units. This item was asked on a sample basis. These data show the number of households with a specified number of passenger cars, vans, and pickup or panel trucks of one-ton capacity or less kept at home and available for the use of household members. Vehicles rented or leased for one month or more, company vehicles, and police and government vehicles are included if kept at home and used for nonbusiness purposes. Dismantled or immobile vehicles are excluded. Vehicles kept at home but used only for business purposes also are excluded.

Vehicles Per Household—This is computed by dividing aggregate vehicles available by the number of occupied housing units.

Limitation of the Data—The 1980 census evaluations showed that the number of automobiles was slightly overreported; the number of vans and trucks slightly underreported. The statistics do not measure the number of vehicles privately owned or the number of households owning vehicles.

Comparability—Data on automobiles available were collected from 1960 to 1980. In 1980, a separate question also was asked on the number of trucks and vans. The data on automobiles and trucks and vans were presented

separately and also as a combined vehicles available tabulation. The 1990 data are comparable to the 1980 vehicles available tabulations.

YEAR HOUSEHOLDER MOVED INTO UNIT

The data on year householder moved into unit were obtained from questionnaire item H8, which was asked at occupied housing units. This item was asked on a sample basis. These data refer to the year of the latest move by the householder. If a householder moved back into a housing unit he or she previously occupied, the year of the latest move was reported. If the householder moved from one apartment to another within the same building, the year the householder moved into the present apartment was reported. The intent is to establish the year the present occupancy by the householder began. The year that the householder moved in is not necessarily the same year other members of the household moved, although in the great majority of cases an entire household moves at the same time.

Comparability—In 1960 and 1970, this question was asked of every person and included in population reports. This item in housing tabulations refers to the year the householder moved in. In 1980 and 1990, the question was asked only of the householder.

YEAR STRUCTURE BUILT

The data on year structure built were obtained from questionnaire item H17, which was asked at both occupied and vacant housing units. This item was asked on a sample basis. Data on year structure built refer to when the building was first constructed, not when it was remodeled, added to, or converted. For housing units under construction that met the housing unit definition—that is, all exterior windows, doors, and final usable floors were in place—the category ''1989 or March 1990'' was used. For a houseboat or a mobile home or trailer, the manufacturer's model year was assumed to be the year built. The figures shown in census data products relate to the number of units built during the specified periods that were still in existence at the time of enumeration.

Median Year Structure Built—The median divides the distribution into two equal parts. The median is rounded to the nearest calendar year. Median age of housing can be obtained by subtracting median year structure built from 1990. For example, if the median year structure built is 1957, the median age of housing in that area is 33 years (1990 minus 1957).

Limitation of the Data—Data on year structure built are more susceptible to errors of response and nonreporting than data on many other items because respondents must rely on their memory or on estimates by persons who have lived in the neighborhood a long time. Available evidence indicates there is underreporting in the older-year-structure-built categories, especially ''Built in 1939 or earlier.'' The introduction of the ''Don't know'' category (see the discussion on ''Comparability'') may have resulted in relatively higher allocation rates. Data users should refer to the discussion in Appendix C, Accuracy of the Data, and to the allocation tables.

Comparability—Data on year structure built were collected for the first time in the 1940 census. Since then, the response categories have been modified to accommodate the 10-year period between each census. In 1990, the category, ''Don't Know,'' was added in an effort to minimize the response error mentioned in the paragraph above on limitation of the data.

DERIVED MEASURES

Census data products include various derived measures, such as medians, means, and percentages, as well as certain rates and ratios. Derived measures that round to less than 0.1 are not shown but indicated as zero. In printed reports, zero is indicated by a dash (–).

Interpolation

Interpolation frequently is used in calculating medians or quartiles based on interval data and in approximating standard errors from tables. Linear interpolation is used to estimate values of a function between two known values. ''Pareto interpolation'' is an alternative to linear interpolation. It is used by the Census Bureau in calculating median income within intervals wider than $2,500. In Pareto interpolation, the median is derived by interpolating between the logarithms of the upper and lower income limits of the median category.

Mean

This measure represents an arithmetic average of a set of values. It is derived by dividing the sum of a group of numerical items (or aggregate) by the total number of items. Aggregates are used in computing mean values. For example, mean family income is obtained by dividing the aggregate of all income reported by persons in families by the total number of families. (Additional information on means and aggregates is included in the separate explanations of many population and housing subjects.)

Median

This measure represents the middle value in a distribution. The median divides the total frequency into two equal parts: one-half of the cases fall below the median and one-half of the cases exceed the median. The median is

computed on the basis of the distribution as tabulated, which is sometimes more detailed than the distribution shown in specific census publications and other data products.

In reports, if the median falls within the upper interval of the tabulation distribution, the median is shown as the initial value of the interval followed by a plus sign (+); if within the lower interval, the median is shown as the upper value of the category followed by a minus sign (–). For summary tape files, if the median falls within the upper or lower interval, it is set to a specified value. (Additional information on medians is included in the separate explanations of many population and housing subjects.)

Percentages, Rates, and Ratios

These measures are frequently presented in census products to compare two numbers or two sets of measurements. These comparisons are made in two ways: (1) subtraction, which provides an absolute measure of the difference between two items, and (2) the quotient of two numbers, which provides a relative measure of difference.

Quartile

This measure divides a distribution into four equal parts. The first quartile (or lower quartile) is the value that defines the upper limit of the lowest one-quarter of the cases. The second quartile is the median. The third quartile (or upper quartile) defines the lower limit of the upper one-quarter of the cases in the distribution. The difference between the upper and lower quartiles is called the interquartile range. This interquartile range is less affected by wide variations than is the mean. Quartiles are presented for certain financial characteristics such as housing value and rent.

APPENDIX C.
Accuracy of the Data

CONTENTS

Confidentiality of the Data C–1
Editing of Unacceptable Data C–9
Errors in the Data C–2
Estimation Procedure C–5
Sample Design C–1

INTRODUCTION

The data contained in this data product are based on the 1990 census sample. The data are estimates of the actual figures that would have been obtained from a complete count. Estimates derived from a sample are expected to be different from the 100-percent figures because they are subject to sampling and nonsampling errors. Sampling error in data arises from the selection of persons and housing units to be included in the sample. Nonsampling error affects both sample and 100-percent data, and is introduced as a result of errors that may occur during the collection and processing phases of the census. Provided below is a detailed discussion of both types of errors and a description of the estimation procedures.

SAMPLE DESIGN

Every person and housing unit in the United States was asked certain basic demographic and housing questions (for example, race, age, marital status, housing value, or rent). A sample of these persons and housing units was asked more detailed questions about such items as income, occupation, and housing costs in addition to the basic demographic and housing information. The primary sampling unit for the 1990 census was the housing unit, including all occupants. For persons living in group quarters, the sampling unit was the person. Persons in group quarters were sampled at a 1-in-6 rate.

The sample designation method depended on the data collection procedures. Approximately 95 percent of the population was enumerated by the mailback procedure. In these areas, the Bureau of the Census either purchased a commercial mailing list, which was updated by the United States Postal Service and Census Bureau field staff, or prepared a mailing list by canvassing and listing each address in the area prior to Census Day. These lists were computerized and the appropriate units were electronically designated as sample units. The questionnaires were either mailed or hand-delivered to the addresses with instructions to complete and mail back the form.

Housing units in governmental units with a precensus (1988) estimated population of fewer than 2,500 persons were sampled at 1-in-2. Governmental units were defined for sampling purposes as all incorporated places, all counties, all county equivalents such as parishes in Louisiana, and all minor civil divisions in Connecticut, Maine, Massachusetts, Michigan, Minnesota, New Hampshire, New Jersey, New York, Pennsylvania, Rhode Island, Vermont, and Wisconsin. Housing units in census tracts and block numbering areas (BNA's) with a precensus housing unit count below 2,000 housing units were sampled at 1-in-6 for those portions not in small governmental units (governmental units with a population less than 2,500). Housing units within census tracts and BNA's with 2,000 or more housing units were sampled at 1-in-8 for those portions not in small governmental units.

In list/ enumerate areas (about 5 percent of the population), each enumerator was given a blank address register with designated sample lines. Beginning about Census Day, the enumerator systematically canvassed an assigned area and listed all housing units in the address register in the order they were encountered. Completed questionnaires, including sample information for any housing unit listed on a designated sample line, were collected. For all governmental units with fewer than 2,500 persons in list/ enumerate areas, a 1-in-2 sampling rate was used. All other list/ enumerate areas were sampled at 1-in-6.

Housing units in American Indian reservations, tribal jurisdiction statistical areas, and Alaska Native villages were sampled according to the same criteria as other governmental units, except the sampling rates were based on the size of the American Indian and Alaska Native population in those areas as measured in the 1980 census. Trust lands were sampled at the same rate as their associated American Indian reservations. Census designated places in Hawaii were sampled at the same rate as governmental units because the Census Bureau does not recognize incorporated places in Hawaii.

The purpose of using variable sampling rates was to provide relatively more reliable estimates for small areas and decrease respondent burden in more densely populated areas while maintaining data reliability. When all sampling rates were taken into account across the Nation, approximately one out of every six housing units in the Nation was included in the 1990 census sample.

CONFIDENTIALITY OF THE DATA

To maintain the confidentiality required by law (Title 13, United States Code), the Bureau of the Census applies a confidentiality edit to the 1990 census data to assure that

published data do not disclose information about specific individuals, households, or housing units. As a result, a small amount of uncertainty is introduced into the estimates of census characteristics. The sample itself provides adequate protection for most areas for which sample data are published since the resulting data are estimates of the actual counts; however, small areas require more protection. The edit is controlled so that the basic structure of the data is preserved.

The confidentiality edit is implemented by selecting a small subset of individual households from the internal sample data files and blanking a subset of the data items on these household records. Responses to those data items were then imputed using the same imputation procedures that were used for nonresponse. A larger subset of households is selected for the confidentiality edit for small areas to provide greater protection for these areas. The editing process is implemented in such a way that the quality and usefulness of the data were preserved.

ERRORS IN THE DATA

Since statistics in this data product are based on a sample, they may differ somewhat from 100-percent figures that would have been obtained if all housing units, persons within those housing units, and persons living in group quarters had been enumerated using the same questionnaires, instructions, enumerators, etc. The sample estimate also would differ from other samples of housing units, persons within those housing units, and persons living in group quarters. The deviation of a sample estimate from the average of all possible samples is called the sampling error. The standard error of a sample estimate is a measure of the variation among the estimates from all the possible samples and thus is a measure of the precision with which an estimate from a particular sample approximates the average result of all possible samples. The sample estimate and its estimated standard error permit the construction of interval estimates with prescribed confidence that the interval includes the average result of all possible samples. Described below is the method of calculating standard errors and confidence intervals for the data in this product.

In addition to the variability which arises from the sampling procedures, both sample data and 100-percent data are subject to nonsampling error. Nonsampling error may be introduced during any of the various complex operations used to collect and process census data. For example, operations such as editing, reviewing, or handling questionnaires may introduce error into the data. A detailed discussion of the sources of nonsampling error is given in the section on ''Control of Nonsampling Error'' in this appendix.

Nonsampling error may affect the data in two ways. Errors that are introduced randomly will increase the variability of the data and should therefore be reflected in the standard error. Errors that tend to be consistent in one direction will make both sample and 100-percent data biased in that direction. For example, if respondents consistently tend to under-report their income, then the resulting counts of households or families by income category will tend to be understated for the higher income categories and overstated for the lower income categories. Such biases are not reflected in the standard error.

Calculation of Standard Errors

Totals and Percentages—Tables A through C in this appendix contain the information necessary to calculate the standard errors of sample estimates in this data product. To calculate the standard error, it is necessary to know the basic standard error for the characteristic (given in table A or B) that would result under a simple random sample design (of persons, households, or housing units) and estimation technique; the design factor for the particular characteristic estimated (given in table C); and the number of persons or housing units in the tabulation area and the percent of these in the sample. For machine-readable products, the percent-in-sample is included in a data matrix on the file for each tabulation area. In printed reports, the percent-in-sample is provided in data tables at the end of the statistical tables that compose the report. The design factors reflect the effects of the actual sample design and complex ratio estimation procedure used for the 1990 census. Tape purchasers will receive table C, the table of design factors, as a supplement to the technical documentation. Table C is included in this appendix for printed reports.

The steps given below should be used to calculate the standard error of an estimate of a total or a percentage contained in this product. A percentage is defined here as a ratio of a numerator to a denominator where the numerator is a subset of the denominator. For example, the proportion of Black teachers is the ratio of Black teachers to all teachers.

1. Obtain the standard error from table A or B (or use the formula given below the table) for the estimated total or percentage, respectively.
2. Find the geographic area to which the estimate applies in the appropriate percent-in-sample table or appropriate matrix, and obtain the person or housing unit ''percent-in-sample'' figure for this area. Use the person ''percent-in-sample'' figure for person and family characteristics. Use the housing unit ''percent-in-sample'' figure for housing unit characteristics.
3. Use table C to obtain the design factor for the characteristic (for example, employment status, school enrollment) and the range that contains the percent-in-sample with which you are working. Multiply the basic standard error by this factor.

The unadjusted standard errors of zero estimates or of very small estimated totals or percentages will approach zero. This is also the case for very large percentages or

estimated totals that are close to the size of the tabulation areas to which they correspond. Nevertheless, these estimated totals and percentages still are subject to sampling and nonsampling variability, and an estimated standard error of zero (or a very small standard error) is not appropriate. For estimated percentages that are less than 2 or greater than 98, use the basic standard errors in table B that appear in the ''2 or 98'' row. For an estimated total that is less than 50 or within 50 of the total size of the tabulation area, use a basic standard error of 16.

An illustration of the use of the tables is given in the section entitled ''Use of Tables to Compute Standard Errors.''

Sums and Differences—The standard errors estimated from these tables are not directly applicable to sums of and differences between two sample estimates. To estimate the standard error of a sum or difference, the tables are to be used somewhat differently in the following three situations:

1. For the sum of or difference between a sample estimate and a 100-percent value, use the standard error of the sample estimate. The complete count value is not subject to sampling error.

2. For the sum of or difference between two sample estimates, the appropriate standard error is approximately the square root of the sum of the two individual standard errors squared; that is, for standard errors:

$$SE_{\hat{X}} \text{ and } SE_{\hat{Y}} \text{ of estimates } \hat{X} \text{ and } \hat{Y}$$

$$SE_{\hat{X} \pm \hat{Y}} = SE_{\hat{X} - \hat{Y}} = \sqrt{SE_{\hat{X}}^2 + SE_{\hat{Y}}^2}$$

   This method, however, will underestimate (overestimate) the standard error if the two items in a sum are highly positively (negatively) correlated or if the two items in a difference are highly negatively (positively) correlated. This method may also be used for the difference between (or sum of) sample estimates from two censuses or from a census sample and another survey. The standard error for estimates not based on the 1990 census sample must be obtained from an appropriate source outside of this appendix.

3. For the differences between two estimates, one of which is a subclass of the other, use the tables directly where the calculated difference is the estimate of interest. For example, to determine the estimate of non-Black teachers, one may subtract the estimate of Black teachers from the estimate of total teachers. To determine the standard error of the estimate of non-Black teachers apply the above formula directly.

Ratios—Frequently, the statistic of interest is the ratio of two variables, where the numerator is not a subset of the denominator. For example, the ratio of teachers to students in public elementary schools. The standard error of the ratio between two sample estimates is estimated as follows:

1. If the ratio is a proportion, then follow the procedure outlined for ''Totals and Percentages.''

2. If the ratio is not a proportion, then approximate the standard error using the formula below.

$$SE_{\hat{X}/\hat{Y}} = \frac{\sqrt{SE_{\hat{X}}^2 + SE_{\hat{Y}}^2}}{\hat{Y}}$$

Medians—For the standard error of the median of a characteristic, it is necessary to examine the distribution from which the median is derived, as the size of the base and the distribution itself affect the standard error. An approximate method is given here. As the first step, compute one-half of the number on which the median is based (refer to this result as N/2). Treat N/2 as if it were an ordinary estimate and obtain its standard error as instructed above. Compute the desired confidence interval about N/2. Starting with the lowest value of the characteristic, cumulate the frequencies in each category of the characteristic until the sum equals or first exceeds the lower limit of the confidence interval about N/2. By linear interpolation, obtain a value of the characteristic corresponding to this sum. This is the lower limit of the confidence interval of the median. In a similar manner, continue cumulating frequencies until the sum equals or exceeds the count in excess of the upper limit of the interval about N/2. Interpolate as before to obtain the upper limit of the confidence interval for the estimated median.

When interpolation is required in the upper open-ended interval of a distribution to obtain a confidence bound, use 1.5 times the lower limit of the open-ended confidence interval as the upper limit of the open-ended interval.

Confidence Intervals

A sample estimate and its estimated standard error may be used to construct confidence intervals about the estimate. These intervals are ranges that will contain the average value of the estimated characteristic that results over all possible samples, with a known probability. For example, if all possible samples that could result under the 1990 census sample design were independently selected and surveyed under the same conditions, and if the estimate and its estimated standard error were calculated for each of these samples, then:

1. Approximately 68 percent of the intervals from one estimated standard error below the estimate to one estimated standard error above the estimate would contain the average result from all possible samples;

2. Approximately 90 percent of the intervals from 1.645 times the estimated standard error below the estimate to 1.645 times the estimated standard error above the estimate would contain the average result from all possible samples.

3. Approximately 95 percent of the intervals from two estimated standard errors below the estimate to two estimated standard errors above the estimate would contain the average result from all possible samples.

The intervals are referred to as 68 percent, 90 percent, and 95 percent confidence intervals, respectively.

The average value of the estimated characteristic that could be derived from all possible samples is or is not contained in any particular computed interval. Thus, we cannot make the statement that the average value has a certain probability of falling between the limits of the calculated confidence interval. Rather, one can say with a specified probability of confidence that the calculated confidence interval includes the average estimate from all possible samples (approximately the 100-percent value).

Confidence intervals also may be constructed for the ratio, sum of, or difference between two sample figures. This is done by first computing the ratio, sum, or difference, then obtaining the standard error of the ratio, sum, or difference (using the formulas given earlier), and finally forming a confidence interval for this estimated ratio, sum, or difference as above. One can then say with specified confidence that this interval includes the ratio, sum, or difference that would have been obtained by averaging the results from all possible samples.

The estimated standard errors given in this appendix do not include all portions of the variability due to nonsampling error that may be present in the data. The standard errors reflect the effect of simple response variance, but not the effect of correlated errors introduced by enumerators, coders, or other field or processing personnel. Thus, the standard errors calculated represent a lower bound of the total error. As a result, confidence intervals formed using these estimated standard errors may not meet the stated levels of confidence (i.e., 68, 90, or 95 percent). Thus, some care must be exercised in the interpretation of the data in this data product based on the estimated standard errors.

A standard sampling theory text should be helpful if the user needs more information about confidence intervals and nonsampling errors.

Use of Tables to Compute Standard Errors

The following is a hypothetical example of how to compute a standard error of a total and a percentage. Suppose a particular data table shows that for City A 9,948 persons out of all 15,888 persons age 16 years and over were in the civilian labor force. The percent-in-sample table lists City A with a percent-in-sample of 16.0 percent (Persons column). The column in table C which includes 16.0 percent-in-sample shows the design factor to be 1.1 for ''Employment status.''

The basic standard error for the estimated total 9,948 may be obtained from table A or from the formula given below table A. In order to avoid interpolation, the use of the formula will be demonstrated here. Suppose that the total population of City A was 21,220. The formula for the basic standard error, SE, is

$$SE\$9{,}948\$ = \sqrt{5\$9{,}948\$\ \$1\$9{,}948\$21{,}220\$}$$

$$= 163 \text{ persons.}$$

The standard error of the estimated 9,948 persons 16 years and over who were in the civilian labor force is found by multiplying the basic standard error 163 by the design factor, 1.1 from table C. This yields an estimated standard error of 179 for the total number of persons 16 years and over in City A who were in the civilian labor force.

The estimated percent of persons 16 years and over who were in the civilian labor force in City A is 62.6. From table B, the unadjusted standard error is found to be approximately 0.85 percentage points. The standard error for the estimated 62.6 percent of persons 16 years and over who were in the civilian labor force is 0.85 x 1.1 = 0.94 percentage points.

A note of caution concerning numerical values is necessary. Standard errors of percentages derived in this manner are approximate. Calculations can be expressed to several decimal places, but to do so would indicate more precision in the data than is justifiable. Final results should contain no more than two decimal places when the estimated standard error is one percentage point (i.e., 1.00) or more.

In the previous example, the standard error of the 9,948 persons 16 years and over in City A who were in the civilian labor force was found to be 179. Thus, a 90 percent confidence interval for this estimated total is found to be:

$$\$9{,}948\ \$\ 1.645\$179\$\$ \text{ to } \$9{,}948\ \$\ 1.645\$179\$\$$$

or

9,654 to 10,242

One can say, with about 90 percent confidence, that this interval includes the value that would have been obtained by averaging the results from all possible samples.

The following is an illustration of the calculation of standard errors and confidence intervals when a difference between two sample estimates is obtained. For example, suppose the number of persons in City B age 16 years and over who were in the civilian labor force was 9,314 and the total number of persons 16 years and over was 16,666. Further suppose the population of City B was 25,225. Thus, the estimated percentage of persons 16 years and over who were in the civilian labor force is 55.9 percent. The unadjusted standard error determined using the formula provided at the bottom of table B is 0.86

percentage points. We find that City B had a percent-in-sample of 15.7. The range which includes 15.7 percent-in-sample in table C shows the design factor to be 1.1 for ''Employment Status.'' Thus, the approximate standard error of the percentage (55.9 percent) is 0.86 x 1.1 = 0.95 percentage points.

Now suppose that one wished to obtain the standard error of the difference between City A and City B of the percentages of persons who were 16 years and over and who were in the civilian labor force. The difference in the percentages of interest for the two cities is:

$$62.6 - 55.9 = 6.7 \text{ percent.}$$

Using the results of the previous example:

$$SE\$6.7\$ = \sqrt{\$SE\$62.6\$\$^2\$\$SE\$55.9\$\$^2} = \sqrt{\$0.94\$^2\$\$0.95\$^2}$$

$$= 1.34 \text{ percentage points}$$

The 90 percent confidence interval for the difference is formed as before:

$$\$6.70 \ \$ \ 1.645\$1.34\$\$ \text{ to } \$6.70 \ \$ \ 1.645\$1.34\$\$$$

or

4.50 to 8.90

One can say with 90 percent confidence that the interval includes the difference that would have been obtained by averaging the results from all possible samples.

For reasonably large samples, ratio estimates are normally distributed, particularly for the census population. Therefore, if we can calculate the standard error of a ratio estimate then we can form a confidence interval around the ratio. Suppose that one wished to obtain the standard error of the ratio of the estimate of persons who were 16 years and over and who were in the civilian labor force in City A to the estimate of persons who were 16 years and over and who were in the civilian labor force in City B. The ratio of the two estimates of interest is:

$$9948/9314 = 1.07$$

$$SE\ \$1.07\$ = \$\frac{9948}{9314}\$\ \$\sqrt{\frac{179^2}{\$9948\$^2}\ \$\ \frac{188^2}{\$9314\$^2}}$$

$$= .029$$

Using the results above, the 90 percent confidence interval for this ratio would be:

$$\$1.07\$1.645\$.029\$\$ \text{ to } \$1.07\$1.645\$.029\$\$$$

or

1.02 to 1.12

ESTIMATION PROCEDURE

The estimates which appear in this publication were obtained from an iterative ratio estimation procedure (iterative proportional fitting) resulting in the assignment of a weight to each sample person or housing unit record. For any given tabulation area, a characteristic total was estimated by summing the weights assigned to the persons or housing units possessing the characteristic in the tabulation area. Estimates of family or household characteristics were based on the weight assigned to the family member designated as householder. Each sample person or housing unit record was assigned exactly one weight to be used to produce estimates of all characteristics. For example, if the weight given to a sample person or housing unit had the value 6, all characteristics of that person or housing unit would be tabulated with the weight of 6. The estimation procedure, however, did assign weights varying from person to person or housing unit to housing unit. The estimation procedure used to assign the weights was performed in geographically defined ''weighting areas.'' Weighting areas generally were formed of contiguous geographic units which agreed closely with census tabulation areas within counties. Weighting areas were required to have a minimum sample of 400 persons. Weighting areas never crossed State or county boundaries. In small counties with a sample count below 400 persons, the minimum required sample condition was relaxed to permit the entire county to become a weighting area.

Within a weighting area, the ratio estimation procedure for persons was performed in four stages. For persons, the first stage applied 17 household-type groups. The second stage used two groups: sampling rate of 1-in-2; sampling rate less than 1-in-2. The third stage used the dichotomy householders/ nonhouseholders. The fourth stage applied 180 aggregate age-sex-race-Hispanic origin categories. The stages were as follows:

PERSONS

STAGE I: TYPE OF HOUSEHOLD

Group	
	Persons in Housing Units With a Family With Own Children Under 18
1	2 persons in housing unit
2	3 persons in housing unit
3	4 persons in housing unit
4	5 to 7 persons in housing unit
5	8 or more persons in housing unit
	Persons in Housing Units With a Family Without Own Children Under 18
6-10	2 through 8 or more persons in housing unit
	Persons in All Other Housing Units
11	1 person in housing unit
12-16	2 through 8 or more persons in housing unit
	Persons in Group Quarters
17	Persons in Group Quarters

STAGE II: SAMPLING RATES

1	Sampling rate of 1-in-2
2	Sampling rate less than 1-in-2

STAGE III: HOUSEHOLDER/ NONHOUSEHOLDER

1	Householder
2	Nonhouseholder

STAGE IV: AGE/ SEX/ RACE/ HISPANIC ORIGIN

Group	
	White
	Persons of Hispanic Origin
	Male
1	0 to 4 years
2	5 to 14 years
3	15 to 19 years
4	20 to 24 years
5	25 to 34 years
6	35 to 54 years
7	55 to 64 years
8	65 to 74 years
9	75 years and over
	Female
10-18	Same age categories as groups 1 through 9.
	Persons Not of Hispanic Origin
19-36	Same sex and age categories as groups 1 through 18.
	Black
37-72	Same age/ sex/ Hispanic origin categories as groups 1 through 36.
	Asian or Pacific Islander
73-108	Same age/ sex/ Hispanic origin categories as groups 1 through 36.
	American Indian, Eskimo, or Aleut
109-144	Same age/ sex/ Hispanic origin categories as groups 1 through 36.
	Other Race (includes those races not listed above)
145-180	Same age/ sex/ Hispanic origin categories as groups 1 through 36.

Within a weighting area, the first step in the estimation procedure was to assign an initial weight to each sample person record. This weight was approximately equal to the inverse of the probability of selecting a person for the census sample.

The next step in the estimation procedure, prior to iterative proportional fitting, was to combine categories in each of the four estimation stages, when needed to increase the reliability of the ratio estimation procedure. For each stage, any group that did not meet certain criteria for the unweighted sample count or for the ratio of the 100-percent to the initially weighted sample count, was combined, or collapsed, with another group in the same stage according to a specified collapsing pattern. At the fourth stage, an additional criterion concerning the number of complete count persons in each race/ Hispanic origin category was applied.

As the final step, the initial weights underwent four stages of ratio adjustment applying the grouping procedures described above. At the first stage, the ratio of the complete census count to the sum of the initial weights for each sample person was computed for each stage I group. The initial weight assigned to each person in a group was then multiplied by the stage I group ratio to produce an adjusted weight.

In stage II, the stage I adjusted weights were again adjusted by the ratio of the complete census count to the sum of the stage I weights for sample persons in each stage II group. Next, at stage III, the stage II weights were adjusted by the ratio of the complete census count to the sum of the stage II weights for sample persons in each stage III group. Finally, at stage IV, the stage III weights were adjusted by the ratio of the complete census count to the sum of the stage III weights for sample persons in each stage IV group. The four stages of ratio adjustment were performed two times (two iterations) in the order given above. The weights obtained from the second iteration for stage IV were assigned to the sample person records. However, to avoid complications in rounding for tabulated data, only whole number weights were assigned. For example, if the final weight of the persons in a particular group was 7.25 then 1/ 4 of the sample persons in this group were randomly assigned a weight of 8, while the remaining 3/ 4 received a weight of 7.

The ratio estimation procedure for housing units was essentially the same as that for persons, except that vacant units were treated differently. The occupied housing unit ratio estimation procedure was done in four stages, and the vacant housing unit ratio estimation procedure was done in a single stage. The first stage for occupied housing units applied 16 household type categories, while the second stage used the two sampling categories described above for persons. The third stage applied three units-in-structure categories; i.e. single units, multi-unit less than 10 and multi-unit 10 or more. The fourth stage could potentially use 200 tenure-race-Hispanic origin-value/ rent groups. The stages for ratio estimation for housing units were as follows:

OCCUPIED HOUSING UNITS

STAGE I: TYPE OF HOUSEHOLD

Group	
	Housing Units With a Family With Own Children Under 18
1	2 persons in housing unit
2	3 persons in housing unit
3	4 persons in housing unit
4	5 to 7 persons in housing unit
5	8 or more persons in housing unit
	Housing Units With a Family Without Own Children Under 18
6-10	2 through 8 or more persons in housing unit

STAGE I: TYPE OF HOUSEHOLD—Con.

All Other Housing Units

11	1 person in housing unit
12-16	2 through 8 or more persons in housing unit

STAGE II: SAMPLING RATE CATEGORY

1	Sampling rate of 1-in-2
2	Sampling rate less than 1-in-2

STAGE III: UNITS IN STRUCTURE

1	Single unit structure
2	Multi-unit structure consisting of fewer than 10 individual units
3	Multi-unit structure consisting of 10 or more individual units

STAGE IV: TENURE/ RACE AND HISPANIC ORIGIN OF HOUSEHOLDER/ VALUE OR RENT

Group	
	Owner
	White Householder
	Householder of Hispanic Origin
	Value
1	Less than $20,000
2	$20,000 to $39,999
3	$40,000 to $59,999
4	$60,000 to $79,999
5	$80,000 to $99,999
6	$100,000 to $149,999
7	$150,000 to $249,999
8	$250,000 to $299,999
9	$300,000 or more
10	Other[1]
	Householder Not of Hispanic Origin
11-20	Same value categories as groups 1 through 10
	Black Householder
21-40	Same Hispanic origin/ value categories as groups 1 through 20
	Asian or Pacific Islander Householder
41-60	Same Hispanic origin/ value categories as groups 1 through 20
	American Indian, Eskimo, or Aleut Householder
61-80	Same Hispanic origin/ value categories as groups 1 through 20
	Householder of Other Race
81-100	Same Hispanic origin/ value categories as groups 1 through 20
	Renter
	White Householder
	Householder of Hispanic origin
	Rent
101	Less than $100
102	$100 to $199
103	$200 to $299
104	$300 to $399
105	$400 to $499
106	$500 to $599
107	$600 to $749
108	$750 to $999
109	$1,000 or more
110	No cash rent
	Householder Not of Hispanic Origin
111-120	Same rent categories as groups 101 through 110
	Black Householder
121-140	Same Hispanic origin/ rent categories as groups 101 through 120
	Asian or Pacific Islander Householder
141-160	Same Hispanic origin/ rent categories as groups 101 through 120
	American Indian, Eskimo, or Aleut Householder
161-180	Same Hispanic origin/ rent categories as groups 101 through 120
	Householder of Other Race
181-200	Same Hispanic origin/ rent categories as groups 101 through 120
	Vacant Housing Units
1	Vacant for rent
2	Vacant for sale
3	Other vacant

[1]Value of units in this category results from other factors besides housing value alone, for example, inclusion of more than 10 acres of land, or presence of a business establishment on the premises.

The estimates produced by this procedure realize some of the gains in sampling efficiency that would have resulted if the population had been stratified into the ratio estimation groups before sampling, and if the sampling rate had been applied independently to each group. The net effect is a reduction in both the standard error and the possible bias of most estimated characteristics to levels below what would have resulted from simply using the initial, unadjusted weight. A by-product of this estimation procedure is that the estimates from the sample will, for the most part, be consistent with the complete count figures for the population and housing unit groups used in the estimation procedure.

Control of Nonsampling Error

As mentioned earlier, both sample and 100-percent data are subject to nonsampling error. This component of error could introduce serious bias into the data, and the total error could increase dramatically over that which would result purely from sampling. While it is impossible to completely eliminate nonsampling error from an operation as large and complex as the decennial census, the Bureau of the Census attempted to control the sources of such error during the collection and processing operations. Described below are the primary sources of nonsampling error and the programs instituted for control of this error. The success of these programs, however, was contingent upon how well the instructions actually were carried out during the census. As part of the 1990 census evaluation program, both the effects of these programs and the amount of error remaining after their application will be evaluated.

Undercoverage—It is possible for some households or persons to be missed entirely by the census. The undercoverage of persons and housing units can introduce biases into the data.

Several coverage improvement programs were implemented during the development of the census address list and census enumeration and processing to minimize undercoverage of the population and housing units. These programs were developed based on experience from the 1980 census and results from the 1990 census testing cycle. In developing and updating the census address list, the Census Bureau used a variety of specialized procedures in different parts of the country.

- In the large urban areas, the Census Bureau purchased and geocoded address lists. Concurrent with geocoding, the United States Postal Service (USPS) reviewed and updated this list. After the postal check, census enumerators conducted a dependent canvass and update operation. In the fall of 1989, local officials were given the opportunity to examine block counts of address listings (local review) and identify possible errors. Prior to mailout, the USPS conducted a final review.
- In small cities, suburban areas, and selected rural parts of the country, the Census Bureau created the address list through a listing operation. The USPS reviewed and updated this list, and the Census Bureau reconciled USPS corrections and updated through a field operation. In the fall of 1989, local officials participated in reviewing block counts of address listings. Prior to mailout, the USPS conducted a final review.
- The Census Bureau (rather than the USPS) conducted a listing operation in the fall of 1989 and delivered census questionnaires in selected rural and seasonal housing areas in March of 1990. In some inner-city public housing developments, whose addresses had been obtained via the purchased address list noted above, census questionnaires were also delivered by Census Bureau enumerators.

Coverage improvement programs continued during and after mailout. A recheck of units initially classified as vacant or nonexistent improved further the coverage of persons and housing units. All local officials were given the opportunity to participate in a post-census local review, and census enumerators conducted an additional recanvass. In addition, efforts were made to improve the coverage of unique population groups, such as the homeless and parolees/ probationers. Computer and clerical edits and telephone and personal visit followup also contributed to improved coverage.

More extensive discussion of the programs implemented to improve coverage will be published by the Census Bureau when the evaluation of the coverage improvement program is completed.

Respondent and Enumerator Error—The person answering the questionnaire or responding to the questions posed by an enumerator could serve as a source of error, although the questions were phrased as clearly as possible based on precensus tests, and detailed instructions for completing the questionnaire were provided to each household. In addition, respondents' answers were edited for completeness and consistency, and problems were followed up as necessary.

The enumerator may misinterpret or otherwise incorrectly record information given by a respondent; may fail to collect some of the information for a person or household; or may collect data for households that were not designated as part of the sample. To control these problems, the work of enumerators was monitored carefully. Field staff were prepared for their tasks by using standardized training packages that included hands-on experience in using census materials. A sample of the households interviewed by enumerators for nonresponse were reinterviewed to control for the possibility of data for fabricated persons being submitted by enumerators. Also, the estimation procedure was designed to control for biases that would result from the collection of data from households not designated for the sample.

Processing Error—The many phases involved in processing the census data represent potential sources for the introduction of nonsampling error. The processing of the census questionnaires includes the field editing, followup, and transmittal of completed questionnaires; the manual coding of write-in responses; and the electronic data processing. The various field, coding and computer operations undergo a number of quality control checks to insure their accurate application.

Nonresponse—Nonresponse to particular questions on the census questionnaire allows for the introduction of bias into the data, since the characteristics of the nonrespondents have not been observed and may differ from those reported by respondents. As a result, any imputation procedure using respondent data may not completely

reflect this difference either at the elemental level (individual person or housing unit) or on the average. Some protection against the introduction of large biases is afforded by minimizing nonresponse. In the census, nonresponse was reduced substantially during the field operations by the various edit and followup operations aimed at obtaining a response for every question. Characteristics for the nonresponses remaining after this operation were imputed by the computer by using reported data for a person or housing unit with similar characteristics.

EDITING OF UNACCEPTABLE DATA

The objective of the processing operation is to produce a set of data that describes the population as accurately and clearly as possible. To meet this objective, questionnaires were edited during field data collection operations for consistency, completeness, and acceptability. Questionnaires also were reviewed by census clerks for omissions, certain specific inconsistencies, and population coverage. For example, write-in entries such as ''Don't know'' or ''NA'' were considered unacceptable. For some district offices, the initial edit was automated; however, for the majority of the district offices, it was performed by clerks. As a result of this operation, a telephone or personal visit followup was made to obtain missing information. Potential coverage errors were included in the followup, as well as a sample of questionnaires with omissions and/ or inconsistencies.

Subsequent to field operations, remaining incomplete or inconsistent information on the questionnaires was assigned using imputation procedures during the final automated edit of the collected data. Imputations, or computer assignments of acceptable codes in place of unacceptable entries or blanks, are needed most often when an entry for a given item is lacking or when the information reported for a person or housing unit on that item is inconsistent with other information for that same person or housing unit. As in previous censuses, the general procedure for changing unacceptable entries was to assign an entry for a person or housing unit that was consistent with entries for persons or housing units with similar characteristics. The assignment of acceptable codes in place of blanks or unacceptable entries enhances the usefulness of the data.

Another way in which corrections were made during the computer editing process was through substitution; that is, the assignment of a full set of characteristics for a person or housing unit. When there was an indication that a housing unit was occupied but the questionnaire contained no information for the people within the household or the occupants were not listed on the questionnaire, a previously accepted household was selected as a substitute, and the full set of characteristics for the substitute was duplicated. The assignment of the full set of housing characteristics occurred when there was no housing information available. If the housing unit was determined to be occupied, the housing characteristics were assigned from a previously processed occupied unit. If the housing unit was vacant, the housing characteristics were assigned from a previously processed vacant unit.

Table A. **Unadjusted Standard Error for Estimated Totals**

[Based on a 1-in-6 simple random sample]

Estimated Total[1]	Size of publication area[2]													
	500	1,000	2,500	5,000	10,000	25,000	50,000	100,000	250,000	500,000	1,000,000	5,000,000	10,000,000	25,000,000
50	16	16	16	16	16	16	16	16	16	16	16	16	16	16
100	20	21	22	22	22	22	22	22	22	22	22	22	22	22
250	25	30	35	35	35	35	35	35	35	35	35	35	35	35
500	-	35	45	45	50	50	50	50	50	50	50	50	50	50
1,000	-	-	55	65	65	70	70	70	70	70	70	70	70	70
2,500	-	-	-	80	95	110	110	110	110	110	110	110	110	110
5,000	-	-	-	-	110	140	150	150	160	160	160	160	160	160
10,000	-	-	-	-	-	170	200	210	220	220	220	220	220	220
15,000	-	-	-	-	-	170	230	250	270	270	270	270	270	270
25,000	-	-	-	-	-	-	250	310	340	350	350	350	350	350
75,000	-	-	-	-	-	-	-	310	510	570	590	610	610	610
100,000	-	-	-	-	-	-	-	-	550	630	670	700	700	710
250,000	-	-	-	-	-	-	-	-	-	790	970	1 090	1 100	1 100
500,000	-	-	-	-	-	-	-	-	-	-	1 120	1 500	1 540	1 570
1,000,000	-	-	-	-	-	-	-	-	-	-	-	2 000	2 120	2 190
5,000,000	-	-	-	-	-	-	-	-	-	-	-	-	3 540	4 470
10,000,000	-	-	-	-	-	-	-	-	-	-	-	-	-	5 480

[1]For estimated totals larger than 10,000,000, the standard error is somewhat larger than the table values. The formula given below should be used to calculate the standard error.

$$SE(\hat{Y}) = \sqrt{5\hat{Y}\left(1 - \frac{\hat{Y}}{N}\right)}$$

N = Size of area

$\hat{Y}$ = Estimate of characteristic total

[2]The total count of persons in the area if the estimated total is a person characteristic, or the total count of housing units in the area if the estimated total is a housing unit characteristic.

Table B. **Unadjusted Standard Error in Percentage Points for Estimated Percentage**

[Based on a 1-in-6 simple random sample]

Estimated Percentage	Base of percentage[1]												
	500	750	1,000	1,500	2,500	5,000	7,500	10,000	25,000	50,000	100,000	250,000	500,000
2 or 98	1.4	1.1	1.0	0.8	0.6	0.4	0.4	0.3	0.2	0.1	0.1	0.1	0.1
5 or 95	2.2	1.8	1.5	1.3	1.0	0.7	0.6	0.5	0.3	0.2	0.2	0.1	0.1
10 or 90	3.0	2.4	2.1	1.7	1.3	0.9	0.8	0.7	0.4	0.3	0.2	0.1	0.1
15 or 85	3.6	2.9	2.5	2.1	1.6	1.1	0.9	0.8	0.5	0.4	0.3	0.2	0.1
20 or 80	4.0	3.3	2.8	2.3	1.8	1.3	1.0	0.9	0.6	0.4	0.3	0.2	0.1
25 or 75	4.3	3.5	3.1	2.5	1.9	1.4	1.1	1.0	0.6	0.4	0.3	0.2	0.1
30 or 70	4.6	3.7	3.2	2.6	2.0	1.4	1.2	1.0	0.6	0.5	0.3	0.2	0.1
35 or 65	4.8	3.9	3.4	2.8	2.1	1.5	1.2	1.1	0.7	0.5	0.3	0.2	0.2
50	5.0	4.1	3.5	2.9	2.2	1.6	1.3	1.1	0.7	0.5	0.4	0.2	0.2

[1]For a percentage and/ or base of percentage not shown in the table, the formula given below may be used to calculate the standard error. This table should only be used for proportions, that is, where the numerator is a subset of the denominator.

$$SE(\hat{p}) = \sqrt{\frac{5}{B}\hat{p}(100 - \hat{p})}$$

B = Base of estimated percentage

$\hat{p}$ = Estimated percentage

Table C. **Standard Error Design Factors—Arkansas**

[Percent of persons or housing units in sample]

Characteristic	Less than 15 percent	15 to 30 percent	30 to 45 percent	45 percent or more
POPULATION				
Age	1.2	1.0	0.6	0.5
Sex	1.2	1.0	0.6	0.5
Race	1.2	1.0	0.6	0.5
Hispanic origin (of any race)	1.2	1.0	0.6	0.5
Marital status	1.1	0.9	0.5	0.4
Household type and relationship	1.3	1.1	0.6	0.5
Children ever born	2.8	2.6	1.7	1.4
Work disability and mobility limitation status	1.2	1.0	0.5	0.5
Ancestry	2.2	1.9	1.1	0.9
Place of birth	2.3	1.9	1.2	0.9
Citizenship	1.8	1.6	0.9	0.7
Residence in 1985	2.1	1.9	1.0	0.8
Year of entry	1.3	1.1	0.6	0.5
Language spoken at home and ability to speak English	1.7	1.5	0.8	0.7
Educational attainment	1.3	1.1	0.6	0.5
School enrollment	1.7	1.6	0.8	0.7
Type of residence (urban/ rural)	2.7	2.7	1.2	0.7
Household type	1.3	1.1	0.6	0.5
Family type	1.2	1.1	0.5	0.5
Group quarters	1.1	1.0	0.8	0.8
Subfamily type and presence of children	1.2	1.0	0.6	0.5
Employment status	1.2	1.0	0.5	0.5
Industry	1.3	1.1	0.6	0.5
Occupation	1.2	1.0	0.5	0.5
Class of worker	1.4	1.2	0.6	0.6
Hours per week and weeks worked in 1989	1.2	1.0	0.5	0.5
Number of workers in family	1.3	1.1	0.6	0.5
Place of work	1.5	1.3	0.7	0.6
Means of transportation to work	1.4	1.3	0.7	0.6
Travel time to work	1.3	1.1	0.6	0.5
Private vehicle occupancy	1.4	1.3	0.7	0.6
Time leaving home to go to work	1.3	1.1	0.6	0.5
Type of income in 1989	1.4	1.2	0.6	0.5
Household income in 1989	1.2	1.0	0.5	0.5
Family income in 1989	1.2	1.0	0.5	0.5
Poverty status in 1989 (persons)	1.7	1.4	0.8	0.7
Poverty status in 1989 (families)	1.2	1.0	0.5	0.5
Armed Forces and veteran status	1.4	1.2	0.7	0.6
HOUSING				
Age of householder	1.2	1.0	0.6	0.5
Race of householder	1.2	1.0	0.6	0.5
Hispanic origin of householder	1.2	1.0	0.6	0.5
Type of residence (urban/ rural)	1.1	1.1	0.5	0.5
Condominium status	1.2	1.1	0.5	0.5
Units in structure	1.2	1.1	0.6	0.5
Tenure	1.2	1.0	0.6	0.5
Occupancy status	1.2	1.0	0.6	0.5
Value	1.2	1.0	0.5	0.5
Gross rent	1.2	1.0	0.5	0.5
Household income in 1989	1.2	1.0	0.5	0.5
Year structure built	1.2	1.0	0.5	0.5
Rooms, bedrooms	1.2	1.0	0.5	0.5
Kitchen facilities	1.2	1.2	0.5	0.5
Source of water, plumbing facilities	1.3	1.1	0.6	0.5
Sewage disposal	1.2	1.1	0.5	0.4
House heating fuel	1.2	1.0	0.5	0.5
Telephone in housing unit	1.2	1.1	0.6	0.5
Vehicles available	1.3	1.1	0.5	0.5
Year householder moved into structure	1.2	1.0	0.5	0.5
Mortgage status and monthly mortgage costs	1.2	1.0	0.5	0.5
Mortgage status and selected monthly owner costs	1.2	1.0	0.5	0.5
Gross rent as a percentage of household income in 1989	1.2	1.0	0.5	0.5
Household income in 1989 by selected monthly owner costs as a percentage of income	1.2	1.0	0.5	0.5

APPENDIX D.
Collection and Processing Procedures

CONTENTS

Data Collection Procedures ---------- D–2
Enumeration and Residence Rules ---------- D–1
Processing Procedures ---------- D–4

ENUMERATION AND RESIDENCE RULES

In accordance with census practice dating back to the first United States census in 1790, each person was to be enumerated as an inhabitant of his or her ''usual residence'' in the 1990 census. Usual residence is the place where the person lives and sleeps most of the time or considers to be his or her usual residence. This place is not necessarily the same as the person's legal residence or voting residence. In the vast majority of cases, however, the use of these different bases of classification would produce substantially the same statistics, although there might be appreciable differences for a few areas.

The implementation of this practice has resulted in the establishment of rules for certain categories of persons whose usual place of residence is not immediately apparent. Furthermore, this practice means that persons were not always counted as residents of the place where they happened to be staying on Census Day (April 1, 1990).

Enumeration Rules

Each person whose usual residence was in the United States was to be included in the census, without regard to the person's legal status or citizenship. In a departure from earlier censuses, foreign diplomatic personnel participated voluntarily in the census, regardless of their residence on or off the premises of an embassy. As in previous censuses, persons in the United States specifically excluded from the census were foreign travelers who had not established a residence.

Americans with a usual residence outside the United States were not enumerated in the 1990 census. United States military and Federal civilian employees, and their dependents overseas, are included in the population counts for States for purposes of Congressional apportionment, but are excluded from all other tabulations for States and their subdivisions. The counts of United States military and Federal civilian employees, and their dependents, were obtained from administrative records maintained by Federal departments and agencies. Other Americans living overseas, such as employees of international agencies and private businesses and students, were not enumerated, nor were their counts obtained from administrative sources. On the other hand, Americans temporarily overseas were to be enumerated at their usual residence in the United States.

Residence Rules

Each person included in the census was to be counted at his or her usual residence—the place where he or she lives and sleeps most of the time or the place where the person considers to be his or her usual home. If a person had no usual residence, the person was to be counted where he or she was staying on April 1, 1990.

Persons temporarily away from their usual residence, whether in the United States or overseas, on a vacation or on a business trip, were counted at their usual residence. Persons who occupied more than one residence during the year were counted at the one they considered to be their usual residence. Persons who moved on or near Census Day were counted at the place they considered to be their usual residence.

Persons in the Armed Forces—Members of the Armed Forces were counted as residents of the area in which the installation was located, either on the installation or in the surrounding community. Family members of Armed Forces personnel were counted where they were living on Census Day (for example, with the Armed Forces person or at another location).

Each Navy ship not deployed to the 6th or 7th Fleet was attributed to the municipality that the Department of the Navy designated as its homeport. If the homeport included more than one municipality, ships berthed there on Census Day were assigned by the Bureau of the Census to the municipality in which the land immediately adjacent to the dock or pier was actually located. Ships attributed to the homeport, but not physically present and not deployed to the 6th or 7th Fleet, were assigned to the municipality named on the Department of the Navy's homeport list. These rules also apply to Coast Guard vessels.

Personnel assigned to each Navy and Coast Guard ship were given the opportunity to report a residence off the ship. Those who did report an off-ship residence in the communities surrounding the homeport were counted there; those who did not were counted as residents of the ship. Personnel on Navy ships deployed to the 6th or 7th Fleet on Census Day were considered to be part of the overseas population.

Persons on Maritime Ships—Persons aboard maritime ships who reported an off-ship residence were counted at that residence. Those who did not were counted as residents of the ship, and were attributed as follows:

1. The port where the ship was docked on Census Day, if that port was in the United States or its territories.
2. The port of departure if the ship was at sea, provided the port was in the United States or its territories.
3. The port of destination in the United States or its territories, if the port of departure of a ship at sea was a foreign port.
4. The overseas population if the ship was docked at a foreign port or at sea between foreign ports. (These persons were not included in the overseas population for apportionment purposes.)

Persons Away at School—College students were counted as residents of the area in which they were living while attending college, as they have been since the 1950 census. Children in boarding schools below the college level were counted at their parental home.

Persons in Institutions—Persons under formally authorized, supervised care or custody, such as in Federal or State prisons; local jails; Federal detention centers; juvenile institutions; nursing, convalescent, and rest homes for the aged and dependent; or homes, schools, hospitals, or wards for the physically handicapped, mentally retarded, or mentally ill, were counted at these places.

Persons Away From Their Usual Residence on Census Day—Migrant agricultural workers who did not report a usual residence elsewhere were counted as residents of the place where they were on Census Day. Persons in worker camps who did not report a usual residence elsewhere were counted as residents of the camp where they were on Census Day.

In some parts of the country, natural disasters displaced significant numbers of households from their usual place of residence. If these persons reported a destroyed or damaged residence as their usual residence, they were counted at that location.

Persons away from their usual residence were counted by means of interviews with other members of their families, resident managers, or neighbors.

DATA COLLECTION PROCEDURES

The 1990 census was conducted primarily through self-enumeration. The questionnaire packet included general information about the 1990 census and an instruction guide explaining how to complete the questionnaire. Spanish-language questionnaires and instruction guides were available on request. Instruction guides also were available in 32 other languages.

Enumeration of Housing Units

Each housing unit in the country received one of two versions of the census questionnaire:

1. A short-form questionnaire that contained a limited number of basic population and housing questions; these questions were asked of all persons and housing units and are often referred to as 100-percent questions.
2. A long-form questionnaire that contained the 100-percent items and a number of additional questions; a sampling procedure was used to determine those housing units that were to receive the long-form questionnaire.

Three sampling rates were employed. For slightly more than one-half of the country, one in every six housing units (about 17 percent) received the long-form or sample questionnaire. In functioning local governmental units (counties and incorporated places, and in some parts of the country, towns and townships) estimated to have fewer than 2,500 inhabitants, every other housing unit (50 percent) received the sample questionnaire in order to enhance the reliability of the sample data for these small areas. For census tracts and block numbering areas having more than 2,000 housing units in the Census Bureau's address files, one in every eight housing units (about 13 percent) received a sample questionnaire, providing reliable statistics for these areas while permitting the Census Bureau to stay within a limit of 17.7 million sample questionnaires, or a one-in-six sample, nationwide.

The mail-out/ mail-back procedure was used mainly in cities, suburban areas, towns, and rural areas where mailing addresses consisted of a house number and street name. In these areas, the Census Bureau developed mailing lists that included about 88.4 million addresses. The questionnaires were delivered through the mail and respondents were to return them by mail. Census questionnaires were delivered 1 week before Census Day (April 1, 1990)

The update/ leave/ mail-back method was used mainly in densely populated rural areas where it was difficult to develop mailing lists because mailing addresses did *not* use house number and street name. The Census Bureau compiled lists of housing units in advance of the census. Enumerators delivered the questionnaires, asked respondents to return them by mail, and added housing units not on the mailing lists. This method was used mainly in the South and Midwest, and also included some high-rise, low-income urban areas. A variation of this method was used in urban areas having large numbers of boarded-up buildings. About 11 million housing units were enumerated using this method.

The list/ enumerate method (formerly called conventional or door-to-door enumeration) was used mainly in very remote and sparsely-settled areas. The United States

Postal Service delivered unaddressed short-form questionnaires before Census Day. Starting a week before Census Day, enumerators canvassed these areas, checked that all housing units received a questionnaire, created a list of all housing units, completed long-form questionnaires, and picked up the completed short-form questionnaires. This method was used mainly in the West and Northeast to enumerate an estimated 6.5 million housing units.

Followup

Nonresponse Followup—In areas where respondents were to mail back their questionnaires, an enumerator visited each address from which a questionnaire was not received.

Coverage and Edit-Failure Followup—In the mail-back areas, some households returned a questionnaire that did not meet specific quality standards because of incomplete or inconsistent information, or the respondent had indicated difficulty in deciding who was to be listed on the questionnaire. These households were contacted by telephone or by personal visit to obtain the missing information or to clarify who was to be enumerated in the household. In areas where an enumerator picked up the questionnaires, the enumerator checked the respondent-filled questionnaire for completeness and consistency.

Special Enumeration Procedures

Special procedures and questionnaires were used for the enumeration of persons in group quarters, such as college dormitories, nursing homes, prisons, military barracks, and ships. The questionnaires (Individual Census Reports, Military Census Reports, and Shipboard Census Reports) included the 100-percent population questions but did not include any housing questions. In all group quarters, all persons were asked the basic population questions; in most group quarters, additional questions were asked of a sample (one-in-six) of persons.

Shelter and Street Night (S-Night)

The Census Bureau collected data for various components of the homeless population at different stages in the 1990 census. ''Shelter and Street Night'' (S-Night) was a special census operation to count the population in four types of locations where homeless people are found. On the evening of March 20, 1990, and during the early morning hours of March 21, 1990, enumerators counted persons in pre-identified locations:

1. Emergency shelters for the homeless population (public and private; permanent and temporary).
2. Shelters with temporary lodging for runaway youths.
3. Shelters for abused women and their children.
4. Open locations in streets or other places not intended for habitation.

Emergency shelters include all hotels and motels costing $12 or less (excluding taxes) per night regardless of whether persons living there considered themselves to be homeless, hotels and motels (regardless of cost) used entirely to shelter homeless persons, and pre-identified rooms in hotels and motels used for homeless persons and families. Enumeration in shelters usually occurred from 6 p.m. to midnight; street enumeration, from 2 a.m. to 4 a.m.; abandoned and boarded-up buildings from 4 a.m. to 8 a.m.; and shelters for abused women, from 6 p.m. on March 20 to noon on March 21.

Other components, which some consider as part of the homeless population, were enumerated as part of regular census operations. These include persons doubled up with other families, as well as persons with no other usual home living in transient sites, such as commercial campgrounds, maternity homes for unwed mothers, and drug/ alcohol abuse detoxification centers. In institutions, such as local jails and mental hospitals, the Census Bureau does not know who has a usual home elsewhere; therefore, even though some are literally homeless, these persons cannot be identified separately as a component of the homeless population.

There is no generally agreed-upon definition of ''the homeless,'' and there are limitations in the census count that prevent obtaining a total count of the homeless population under any definition. As such, the Census Bureau does not have a definition and will not provide a total count of ''the homeless.'' Rather, the Census Bureau will provide counts and characteristics of persons found at the time of the census in *selected* types of living arrangements. These selected components can be used as building blocks to construct a count of homeless persons appropriate to particular purposes as long as the data limitations are taken into account.

In preparation for ''Shelter-and-Street-Night'' enumeration, the regional census centers (RCC's) mailed a certified letter (Form D-33 (L)) to the highest elected official of each active functioning government of the United States (more than 39,000) requesting them to identify:

1. All shelters with sleeping facilities (permanent and temporary, such as church basements, armories, public buildings, and so forth, that could be open on March 20).
2. Hotels and motels used to house homeless persons and families.
3. A list of outdoor locations where homeless persons tend to be at night.
4. Places such as bus or train stations, subway stations, airports, hospital emergency rooms, and so forth, where homeless persons seek shelter at night.

5. The specific addresses of abandoned or boarded-up buildings where homeless persons were thought to stay at night.

The letter from the RCC's to the governmental units emphasized the importance of listing night-time congregating sites. The list of shelters was expanded using information from administrative records and informed local sources. The street sites were limited to the list provided by the jurisdictions. All governmental units were eligible for ''Shelter and Street Night.'' For cities with 50,000 or more persons, the Census Bureau took additional steps to update the list of shelter and street locations if the local jurisdiction did not respond to the certified letter. Smaller cities and rural areas participated if the local jurisdiction provided the Census Bureau a list of shelters or open public places to visit or if shelters were identified through our inventory development, local knowledge update, or during the Special Place Prelist operation.

The Census Bureau encouraged persons familiar with homeless persons and the homeless themselves to apply as enumerators. This recruiting effort was particularly successful in larger cities.

For shelters, both long- and short-form Individual Census Reports (ICR's) were distributed. For street enumeration, only short-form ICR's were used. Persons in shelters and at street locations were asked the basic population questions. Additional questions about social and economic characteristics were asked of a sample of persons in shelters only.

Enumerators were instructed *not* to ask who was homeless; rather, they were told to count all persons (including children) staying overnight at the shelters, and everyone they saw on the street except the police, other persons in uniform, and persons engaged in employment or obvious money-making activities other than begging and panhandling.

At both shelter and street sites, persons found sleeping were not awakened to answer questions. Rather, the enumerator answered the sex and race questions by observation and estimated the person's age to the best of his or her ability. In shelters, administrative records and information from the shelter operator were used, when available, for persons who were already asleep.

Less than 1 percent of shelters refused to participate in the census count at first. By the end of the census period, most of those eventually cooperated and the number of refusals had been reduced to a few. For the final refusals, head counts and population characteristics were obtained by enumerators standing outside such shelters and counting people as they left in the morning.

The ''street'' count was restricted to persons who were visible when the enumerator came to the open, public locations that had been identified by local jurisdictions. Homeless persons who were well hidden, moving about, or in locations other than those identified by the local governments were likely missed. The number missed will never be known and there is no basis to make an estimate of the number missed from census data. The count of persons in open, public places was affected by many factors, including the extra efforts made to encourage people to go to shelters for ''Shelter and Street Night,'' the weather (which was unusually cold in many parts of the country), the presence of the media, and distrust of the census. Expectations of the number of homeless persons on the street cannot be based on the number seen during the day because the night-time situation is normally very different as more homeless persons are in shelters or very well hidden.

For both ''Shelter-and-Street-Night'' locations, the Census Bureau assumed that the usual home of those enumerated was in the block where they were found (shelter or street).

The ''Shelter-and-Street-Night'' operation replaced and expanded the 1980 Mission Night (M-Night) and Casual Count operations. These two operations were aimed at counting the population who reported having no usual residence. M-Night was conducted a week after Census Day, in April 1980. Enumerators visited hotels, motels, and similar places costing $4 or less each night; missions, flophouses, local jails and similar places at which the average length of stay was 30 days or less; and nonshelter locations, such as bus depots, train stations, and all night movie theaters. Questions were asked of everyone, regardless of age. Enumerators conducted M-Night up to midnight on April 8, 1980, and returned the next morning to collect any forms completed after midnight.

The Casual Count operation was conducted in May 1980 at additional nonshelter locations, such as street corners, pool halls, welfare and employment offices. This operation lasted for approximately 2 weeks. Casual Count was conducted during the day only in selected large central cities. Only persons who appeared to be at least 15 years of age were asked if they had been previously enumerated. Casual Count was actually a coverage-improvement operation. It was not specifically an operation to count homeless persons living in the streets. Persons were excluded if they said they had a usual home outside the city because it was not cost effective to check through individual questionnaires in another city to try to find the person.

PROCESSING PROCEDURES

Respondents returned many census questionnaires by mail to 1 of over 344 census district offices or to one of six processing offices. In these offices, the questionnaires were ''checked in'' and edited for completeness and consistency of the responses. After this initial processing had been performed, all questionnaires were sent to the processing offices.

In the processing offices, the household questionnaires were microfilmed and processed by the Film Optical Sensing Device for Input to Computers (FOSDIC). For most items on the questionnaire, the information supplied

by the respondent was indicated by filling circles in predesignated positions. FOSDIC electronically ''read'' these filled circles from the microfilm copy of the questionnaire and transferred the information to computer tape. The computer tape did not include individual names, addresses, or handwritten responses.

The data processing was performed in several stages. All questionnaires were microfilmed, ''read'' by FOSDIC, and transferred to computer disk. Selected written entries in the race question on both the short and long forms were keyed from the microfilm and coded using the data base developed from the 1980 census and subsequent content and operational tests. Keying of other written entries on the long forms occurred in the seven processing offices.

The information (for example, income dollar amounts or homeowner shelter costs) on these keyed files was merged with the FOSDIC data or processed further through one of three automated coding programs. The codes for industry, occupation, place-of-birth, migration, place-of-work, ancestry, language, relationship, race, and Hispanic origin were merged with the FOSDIC data for editing, weighting, and tabulating operations at Census Bureau headquarters. All responses to the questions on Individual Census Reports (ICR's), Military Census Reports (MCR's), and Shipboard Census Reports (SCR's) were keyed, not processed by microfilm or FOSDIC.

APPENDIX E.
Facsimiles of Respondent Instructions and Questionnaire Pages

Your Guide for the

1990 U.S. Census Form

This guide gives helpful information on filling out your census form. If you need more help, call the local U.S. census office. **The telephone number is on the cover of the questionnaire.** After you have filled out your form, please return it in the **envelope** we have provided.

On the inside	Page
How to fill out your census form	**2**
Example	**2**
Your answers are confidential	**2**
Instructions for the census questions	**3–11**
What the census is about	**12**
Why the census asks certain questions	**12**

CENSUS '90

U.S. DEPARTMENT OF COMMERCE
BUREAU OF THE CENSUS

D-4

How to Fill Out Your Census Form

Please use a black lead pencil only. Black lead pencil is better to use than ballpoint or other pens. Most questions ask you to fill in the circle, or to print the information. See **Example** below.

Make sure you print answers for everyone in this household. If someone in the household, such as a roomer or boarder, does not want to give you all the information for the form, print at least the person's name and answer questions 2 and 3. A census taker will call to get the other information directly from the person.

There may be a question you cannot answer exactly. For example, you might not know the age of an elderly person or the price for which your house would sell. Ask someone else in your household; if no one knows, give your best estimate.

Instructions for individual questions begin on page 3 of this guide. They will help you to understand the questions and answer them correctly.

If you have a question about filling out the census form or need assistance, call the local U.S. census office. **The telephone number is given on the cover of the questionnaire.**

If you do not mail back your census form, a census taker will be sent out to assist you. But it saves time and your taxpayer dollars if you fill out the form yourself and mail it back.

Example

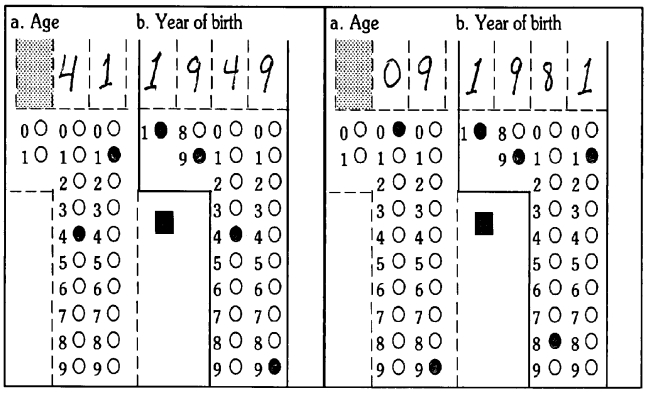

Your Answers Are Confidential

The law authorizing the census (Title 13, U.S. Code) also provides that your answers are confidential. No one except census workers may see your completed form and they can be fined and/or imprisoned for any disclosure of your answers. Only after 72 years can your individual census form become available to other government agencies (whether federal, state, county, or local). Until then, no other person or business can see your individual report.

The same law that protects the confidentiality of your answers requires that you provide the information asked in this census to the best of your knowledge.

Information collected from the decennial census is used for a variety of statistical purposes. Census information is used to find out where funding is most needed for schools, health centers, highways, and other services. Census results are used by members of public and private groups--including community organizations--and by businesses and industries, as well as by agencies at all levels of government.

Instructions for Questions 1a through 7

1a. List everyone who lives at this address in question 1a. If you are not sure if you should list a person, see the rules on page 1 of the census form. If you are still not sure, answer as best you can and fill in "Yes" for question H1a or H1b, as appropriate.

If there are more than seven people in your household, please list all the persons in question 1a, complete the form for seven people, and mail it back in the enclosed envelope. A census taker will call to obtain the information for the additional persons.

b. If everyone listed in question 1a usually lives at another address(es), print the address(es) in 1b.

2. Fill one circle to show how each person is related to the person in column 1.

If **Other relative** of the person in column 1, print the exact relationship such as son-in-law, daughter-in-law, grandparent, nephew, niece, mother-in-law, father-in-law, cousin, and so on.

If the **Stepson/stepdaughter** of the person in column 1 also has been legally adopted by the person in column 1, mark **Stepson/stepdaughter** but do not mark **Natural-born or adopted son/daughter**. In other words, **Stepson/stepdaughter** takes precedence over **Adopted son/daughter.**

4. Fill ONE circle for the race each person considers himself/herself to be.

If you fill the **Indian (Amer.)** circle, print the name of the tribe or tribes in which the person is enrolled. If the person is not enrolled in a tribe, print the name of the principal tribe(s).

If you fill the **Other API** circle [under **Asian or Pacific Islander (API)**], **only** print the name of the group to which the person belongs. For example, the **Other API** category includes persons who identify as Burmese, Fijian, Hmong, Indonesian, Laotian, Bangladeshi, Pakistani, Tongan, Thai, Cambodian, Sri Lankan, and so on.

If you fill the **Other race** circle, be sure to print the name of the race.

If the person considers himself/herself to be **White, Black or Negro, Eskimo or Aleut, fill one circle only. Please do not print the race in the boxes.**

The **Black or Negro** category also includes persons who identify as African-American, Afro-American, Haitian, Jamaican, West Indian, Nigerian, and so on.

All persons, regardless of citizenship status, should answer this question.

5. Print age at last birthday in the space provided (print "00" for babies less than 1 year old). Fill in the matching circle below each box. Also, print year of birth in the space provided. Then fill in the matching circle below each box. For an illustration of how to complete question 5, see the **Example** on page 2 of this guide.

6. If the person's only marriage was annulled, mark **Never married**.

7. A person is of Spanish/Hispanic origin if the person's origin (ancestry) is Mexican, Mexican-Am., Chicano, Puerto Rican, Cuban, Argentinean, Colombian, Costa Rican, Dominican, Ecuadoran, Guatemalan, Honduran, Nicaraguan, Peruvian, Salvadoran, from other Spanish-speaking countries of the Caribbean or Central or South America, or from Spain.

If you fill the **Yes, other Spanish/Hispanic** circle, print one group.

A person who is not of Spanish/Hispanic origin should answer this question by filling the **No (not Spanish/Hispanic)** circle. Note that the term **"Mexican-Am."** refers only to persons of Mexican origin or ancestry.

All persons, regardless of citizenship status, should answer this question.

Instructions for Question H1a through H1b

H1a. Refer to the list of persons you entered in question 1a on page 1. If you left anyone out of your list because you were not sure if the person(s) should be listed, answer question H1a as **Yes.** Then enter the name(s) and reason(s) why you did not list the person(s) on the lines provided. Otherwise, answer question H1a as **No**.

b. If you included anyone on your list even though you were not sure that you should list the person(s), answer question H1b as **Yes**. Then enter the name(s) and reason(s) why you listed the person(s) on the lines provided. Otherwise, answer question H1b as **No**.

Instructions for Questions H2 through H7b

H2. Fill only one circle.

Count all occupied and vacant apartments in the house or building. Do not count stores or office space.

Detached means there is open space on all sides, or the house is joined only to a shed or garage. *Attached* means that the house is joined to another house or building by at least one wall that goes from ground to roof. An example of **A one-family house attached to one or more houses** is a house in a row of houses attached to one another.

A mobile home or trailer that has had one or more rooms added or built onto it should be counted as a *one-family detached house;* a porch or shed is not considered a room.

H3. Count only whole rooms in your house, apartment, or mobile home used for living purposes, such as living rooms, dining rooms, kitchens, bedrooms, finished recreation rooms, family rooms, etc. Do not count bathrooms, kitchenettes, strip or pullman kitchens, utility rooms, foyers, halls, half-rooms, porches, balconies, unfinished attics, unfinished basements, or other unfinished space used for storage.

H4. Housing is owned if the owner or co-owner lives in it. Mark **Owned by you or someone in this household with a mortgage or loan** if the house, apartment, or mobile home is mortgaged or there is a contract to purchase. Mark **Owned by you or someone in this household free and clear (without a mortgage)** if there is no mortgage or other debt. If the house, apartment, or mobile home is owned but the land is rented, mark this question to show the status of the house, apartment, or mobile home.

Mark **Rented for cash rent** if any money rent is paid, even if the rent is paid by persons who are not members of your household, or by a federal, state, or local government agency.

Mark **Occupied without payment of cash rent** if the unit is **not** owned or being bought by the occupants and if money rent is **not** paid or contracted. The unit may be owned by friends or relatives who live elsewhere and who allow occupancy without charge. A house or apartment may be provided as part of wages or salary. Examples are: caretaker's or janitor's house or apartment; parsonages; tenant farmer or sharecropper houses for which the occupants do not pay cash rent; or military housing.

H5a. Answer H5a and H5b if you live in a one-family house or a mobile home; include only land that you own or rent.

b. A business is easily recognized from the outside; for example, a grocery store or barber shop. A medical office is a doctor's or dentist's office regularly visited by patients.

H6. If this is a house, include the value of the house, the land it is on, and any other structures on the same property. If the house is owned but the land is rented, estimate the combined value of the house and the land. If this is a condominium unit, estimate the value for your house or apartment including your share of the common elements. If this is a mobile home, include the value of the mobile home and the value of the land. If you rent the land, estimate the value of the rented land and add it to the value of the mobile home.

H7a. Report the rent agreed to or contracted for, even if the rent for your house, apartment, or mobile home is unpaid or paid by someone else.

If rent is paid:	Multiply rent by:	If rent is paid:	Divide rent by:
By the day	30	4 times a year	3
By the week	4	2 times a year	6
Every other week	2	Once a year	12

b. Answer **Yes** if meals are included in the monthly rent payment, or you must contract for meals or a meal plan in order to live in this building.

Instructions for Questions H8 through H19b

H8. The *person listed in column 1* refers to the person listed in the first column on page 2. This person should be the household member (or one of the members) in whose name the house, apartment, or mobile home is owned, being bought, or rented. If there is no such person, any adult household member can be the person in column 1. Mark when this person last moved into this house, apartment, or mobile home.

H9. Include all rooms intended to be used as bedrooms in this house, apartment, or mobile home, even if they are currently being used for other purposes.

H10. Mark **Yes, have all three facilities** if you have all the facilities mentioned; all facilities must be in your house, apartment, or mobile home, but not necessarily in the same room. Consider that you have hot water even if you have it only part of the time. Mark **No** if any of the three facilities is not present.

H11. The kitchen sink, stove, and refrigerator must be located in the building but do not have to be in the same room. Portable cooking equipment is not considered as a range or cookstove.

H12. Answer **Yes** only if the telephone is located in your house, apartment, or mobile home.

H13. Count company cars (including police cars and taxicabs) and company trucks of one-ton capacity or less that are regularly kept at home and used by household members for nonbusiness purposes. Do **not** count cars or trucks permanently out of working order.

H14. Fill the circle for the fuel used most to heat your house, apartment, or mobile home. In buildings containing more than one apartment you may obtain this information from the owner, manager, or janitor.

Solar energy is provided by a system that collects, stores, and distributes heat from the sun. **Other fuel** includes any fuel not separately listed; for example, purchased steam, fuel briquettes, waste material, etc.

H15. If a well provides water for five or more houses, apartments, or mobile homes, mark **A public system**. If a well provides water for four or fewer houses, apartments, or mobile homes, fill one of the circles for **Individual well**.

Drilled wells, or small diameter wells, are usually less than 1½ feet in diameter. **Dug wells** are generally hand dug and are larger than 1½ feet wide.

H16. A **public sewer** may be operated by a government body or private organization. A **septic tank or cesspool** is an underground tank or pit used for disposal of sewage.

H17. Fill the circle corresponding to the period in which the original construction was completed, *not* the time of any later remodeling, additions, or conversions. In buildings containing more than one apartment, the owner, manager, or janitor may be of help in determining when the building was built.

If you live in a houseboat or a trailer or mobile home, fill the circle corresponding to the model year in which it was manufactured.

If you do not know the period when the building was first constructed, fill the circle for **Don't know**.

H18. A *condominium* is a type of ownership in which the apartments, houses, or mobile homes in a building or development are individually owned, but the common areas, such as lobbies, halls, etc., are jointly owned. Cooperative occupants should mark **No**.

H19a. Answer H19a and H19b if you live in a one-family house or mobile home.

b. *This property* is the acreage on which the house is located; it includes adjoining land you rent for your use. Report sales made in 1989 from this property by you or previous occupants.

Instructions for Questions H20 through H26

H20. If your house or apartment is rented, enter the costs for utilities and fuels **only if you pay for them in addition to the rent entered in H7a.**

If you live in a condominium, enter the costs for utilities and fuels **only if you pay for them in addition to your condominium fee.**

If your fuel and utility costs are already included in your rent or condominium fee, fill the **Included in rent or in condominium fee** circle. Do not enter any dollar amounts.

The amounts to be reported should be the total amount for the past 12 months. Estimate as closely as possible when exact costs are not known. If you have lived in this house or apartment less than 1 year, estimate the yearly cost.

Report amounts even if your bills are unpaid or paid by someone else. If the bills include utilities or fuel used also by another apartment or a business establishment, estimate the amounts for your own house or apartment. If gas and electricity are billed together, enter the combined amount on the electricity line and bracket [ ] the two utilities.

H21. Report taxes for all taxing jurisdictions (city or town, county, state, school district, etc.) even if they are included in your mortgage payment, not yet paid or paid by someone else, or are delinquent. Do not include taxes past due from previous years.

H22. When premiums are paid on other than a yearly basis, convert to a yearly basis. Enter the yearly amount even if no payment was made during the past 12 months.

H23a. The word *mortgage* is used as a general term to indicate all types of loans that are secured by real estate.

b. Enter a monthly amount even if it is unpaid or paid by someone else. If the amount is paid on some other periodic basis, see the instructions for H7a to change it to a monthly amount.

Include payments on first mortgages and contracts to purchase only. Payments for second or junior mortgages and home equity loans should be reported in H24b.

H24a. A second or junior mortgage or home equity loan is secured by real estate.

b. Enter a monthly amount even if it is unpaid or paid by someone else. If the amount is paid on some other periodic basis, see instructions for H7a and change it to a monthly amount. Include payments on all second or junior mortgages or home equity loans.

H25. A *condominium fee* is normally assessed by the condominium owners' association for the purpose of improving and maintaining the common areas. Enter a monthly amount even if it is unpaid or paid by someone else. If the amount is paid on some other periodic basis, see the instructions for H7a on how to change it to a monthly amount.

H26. Report amount even if your bills are unpaid or paid by someone else.

Include payments for personal property taxes, land or site rent, registration fees and license fees. Do not include real estate taxes already reported in H21.The amount to be reported should be the total amount for an entire 12-month billing period even if made in two or more installments. Estimate as closely as possible when exact costs are not known.

Instructions for Question 8

8. *For persons born in the United States:*

Print the name of the State in which this person was born. If the person was born in Washington, D.C., print District of Columbia. If the person was born in a U.S. territory or commonwealth, print Puerto Rico, U.S. Virgin Islands, Guam, American Samoa, or Northern Marianas.

For persons born outside the United States:

Print the name of the foreign country or area where the person was born. Use current boundaries, not boundaries at the time of the person's birth. Specify whether Northern Ireland or the Republic of Ireland (Eire); East or West Germany; North or South Korea; England, Scotland, or Wales (not Great Britain or United Kingdom). Specify the particular country or island in the Caribbean (not, for example,West Indies).

Instructions for Questions 9 through 13

9. A person should fill the **Yes, U.S. citizen by naturalization** circle only if he/she has completed the naturalization process and is now a United States citizen. If the person was born in Puerto Rico, Guam, the U.S. Virgin Islands, or Northern Marianas, he/she should fill the **Yes, born in Puerto Rico, Guam, the U.S. Virgin Islands, or Northern Marianas** circle. If the person was born outside the United States (or at sea) and has at least one American parent, he/she should fill the **Yes, born abroad of American parent or parents** circle.

10. If the person has entered the United States (that is, the 50 states and the District of Columbia) more than once, fill the circle for the latest year he/she came to stay.

11. Do not include enrollment in a trade or business school, company training, or tutoring unless the course would be accepted for credit at a regular elementary school, high school, or college.

A *public school* is any school or college that is controlled and supported primarily by a local, county, State, or Federal Government. Schools are private if supported and controlled primarily by religious organizations or other private groups.

12. Mark the category for the highest grade or level of schooling the person has **successfully completed** or the **highest degree** the person received. If the person is enrolled in school, mark the category containing the highest grade completed (the grade previous to the grade in which enrolled). Schooling completed in foreign or ungraded schools should be reported as the equivalent level of schooling in the regular American school system.

Persons who completed high school by passing an equivalency test, such as the General Educational Development (GED) examination, and did not attend college, should fill the circle for high school graduate.

Do not include vocational certificates or diplomas from vocational, trade, or business schools or colleges unless they were college level associate degrees or higher.

Some examples of *professional school degrees* include medicine, dentistry, chiropractic, optometry, osteopathic medicine, pharmacy, podiatry, veterinary medicine, law, and theology. Do not include barber school, cosmetology, or other training for a specific trade.

Do not include honorary degrees awarded by colleges and universities to individuals for their accomplishments. Include only "earned" degrees.

13. Print the ancestry group. Ancestry refers to the person's ethnic origin or descent, "roots," or heritage. Ancestry also may refer to the country of birth of the person or the person's parents or ancestors before their arrival in the United States. *All* persons, regardless of citizenship status, should answer this question.

Persons who have more than one origin and cannot identify with a single ancestry group may report two ancestry groups (for example, German-Irish).

Be specific. For example, print whether West Indian, Asian Indian, or American Indian. West Indian includes persons whose ancestors came from Jamaica, Trinidad, Haiti, etc. Distinguish Cape Verdean from Portuguese; French Canadian from Canadian; and Dominican Republic from Dominica Island.

A religious group should not be reported as a person's ancestry.

Instructions for Questions 14a through 19

14a. Mark **Yes** if this person lived in this same house or apartment on April 1, 1985, even if he/she moved away and came back since then. Mark **No** if this person lived in the same building but in a different apartment (or in the same mobile home or trailer but on a different lot or trailer site).

b. If this person lived in a different house or apartment on April 1, 1985, give the location of this person's usual home at that time.

Part (1)

If the person lived in the United States on April 1, 1985, print the name of the State (or District of Columbia) where he or she lived. Continue with parts (2) through (4).

If the person lived in a U.S. territory or commonwealth, print the name of the territory or commonwealth, such as Puerto Rico, U.S. Virgin Islands, Guam, American Samoa, or Northern Marianas. Then go to question 15a.

If the person lived outside the United States, print the name of the foreign country or area where he or she lived. Specify whether Northern Ireland or the Republic of Ireland (Eire); East or West Germany; North or South Korea; England, Scotland or Wales (not Great Britain or United Kingdom). Specify the particular country or island in the Caribbean (not, for example, West Indies). Then go to question 15a.

Part (2)

If the person lived in Louisiana, print the parish name. If the person lived in Alaska, print the borough name. If the person lived in New York city and the county name is not known, print the borough name. If the person lived in an independent city (not in any county) or in Washington, D.C., leave blank and enter the city name in part (3).

Part (3)

If the person lived in New England, print the name of the town rather than the village name, unless the name of the town is not known. If the person lived outside the limits or boundaries of any city or town, print the name of the post office or the nearest town and mark **No, lived outside the city/town limits** in part (4).

Part (4)

Mark **Yes** if the location is now inside the city/town limits even if it was not inside the limits on April 1, 1985; that is, if the area was annexed by the city/town since that time.

15. Mark **Yes** if the person sometimes or always speaks a language other than English at home.

Do not mark **Yes** for a language spoken only at school or if speaking is limited to a few expressions or slang.

Print the name of the language spoken at home. If this person speaks more than one non-English language and cannot determine which is spoken more often, report the first language the person learned to speak.

17a. For a person with service in the National Guard or a military reserve unit, fill one of the two **Yes, active duty** circles if and only if the person has ever been called up for active duty other than training; otherwise, mark **Yes, service in Reserves or National Guard only**. For a person whose only service was as a civilian employee or volunteer for the Red Cross, USO, Public Health Service, or War or Defense Department, mark **No**. Count **World War II** Merchant Marine Seaman service as active duty; do **not** count other Merchant Marine service as active duty.

18. Mark **Yes** to part (a) if a health condition substantially limits this person in his or her choice of occupation or if the condition limits the amount of work that can be accomplished in a given period of time. Mark **Yes** to part (b) if the health condition prevents this person from holding any significant employment.

19. Consider a person to have difficulty with these activities if any of the following situations apply: (1) it takes extra time or extra effort for the person to perform one or more of the activities, (2) there are times when the person cannot perform one or more of the activities, or (3) the person is completely unable to perform one or more of the activities.

Instructions for Questions 20 through 23b

20. Count all children born alive, including any who have died (even shortly after birth) or who no longer live with you. Do not include miscarriages or stillborn children or any adopted, foster, or stepchildren.

21a. *Count as work — Mark **Yes:***

- Work for someone else for wages, salary, piece rate, commission, tips, or payments "in kind" (for example, food, lodging received as payment for work performed).
- Work in own business, professional practice, or farm.
- Any work in a family business or farm, paid or not.
- Any part-time work including babysitting, paper routes, etc.
- Active duty in Armed Forces.

*Do not count as work — Mark **No:***

- Housework or yard work at home.
- Unpaid volunteer work.
- School work.
- Work done as a resident of an institution.

22a. Include the street type (for example, St., Road, Ave.) and the street direction (if a direction such as "North" is part of the address). For example, print 1239 N. Main St. or 1239 Main St., N.W. not just 1239 Main.

If the only known address is a post office box, give a description of the work *location*. For example, print the name of the building or shopping center where the person works, the nearest intersection, the nearest street where the workplace is located, etc. DO NOT GIVE A POST OFFICE BOX NUMBER.

If the person worked at a military installation or military base that has no street address, report the name of the military installation or base.

If the person worked at several locations, but reported to the same location each day to begin work, print the address of the location where he or she reported. If the person did not report to the same location each day to begin work, print the address of the location where he or she worked most last week.

If the person's employer operates in more than one location (such as a grocery store chain or public school system), print the exact address of the location or branch where the person worked. If the exact address of a school is not known, print the name of the school.

If the person worked on a college or university campus and the exact address of the workplace is not known, print the name of the building where he or she worked.

d. *If the person worked in New York city* and the county is not known, print the name of the borough where the person worked.

If the person worked in Louisiana, print the name of the parish where the person worked.

If the person worked in Alaska, print the name of the borough where the person worked.

e. *If the person worked in a foreign country or Puerto Rico, Guam, etc.,* print the name of the country in 22e and leave the other parts of question 22 blank.

23a. *If the person usually used more than one type of transportation to get to work* (for example, rode the bus and transferred to the subway), fill the circle of the one method of transportation that he/she used for most of the distance during the trip.

b. *If the person was driven to work by someone who then drove back home or to a nonwork destination,* fill the circle for **Drove alone.**

DO NOT include persons who rode to school or some other nonwork destination in the count of persons who rode in the vehicle.

Instructions for Questions 24a through 30

24a. Give the time of day the person usually *left home to go to work.* DO NOT give the time that the person usually began his or her work.

If the person usually left home to go to work sometime *between 12:00 o'clock midnight and 12:00 o'clock noon,* fill the **a.m.** circle.

If the person usually left home to go to work sometime *between 12:00 o'clock noon and 12:00 o'clock midnight,* fill the **p.m.** circle.

b. Travel time is from door to door. Include time taken waiting for public transportation or picking up passengers in a carpool.

25. If the person works only during certain seasons or on a day-by-day basis when work is available, mark **No**.

26a. Mark **Yes** if the person tried to get a job or to start a business or professional practice at any time in the last 4 weeks; for example, registered at an employment office, went to a job interview, placed or answered ads, or did anything toward starting a business or professional practice.

b. Mark **No, already has a job** if the person was on layoff or was expecting to report to a job within 30 days.

Mark **No, temporarily ill** if the person expects to be able to work within 30 days.

Mark **No, other reasons** if the person could not have taken a job because he or she was going to school, taking care of children, etc.

27. Look at the instructions for question 21a to see what to count as work. Mark **Never worked** if the person: (1) never worked at any kind of job or business, either full or part time, (2) never did any work, with or without pay, in a family business or farm, and (3) never served in the Armed Forces.

28a. If the person worked for a company, business, or government agency, print the name of the company, not the name of the person's supervisor. If the person worked for an individual or a business that had no company name, print the name of the individual worked for. If the person worked in his/her own business, print "self-employed."

b. Print two or more words to tell what the business, industry, or individual employer named in 28a did. If there is more than one activity, describe only the major activity at the place where the person worked. Enter what is made, what is sold, or what service is given.

Some examples of what to enter:

Enter a description like the following –	**Do not enter –**
Metal furniture manufacturing	Furniture company
Retail grocery store	Grocery store
Petroleum refining	Oil company
Cattle ranch	Ranch

29. Print two or more words to describe the kind of work the person did. If the person was a trainee, apprentice, or helper, include that in the description.

Some examples of what to enter:

Enter a description like the following –	**Do not enter –**
Production clerk	Clerk
Carpenter's helper	Helper
Auto engine mechanic	Mechanic
Registered nurse	Nurse

30. Mark **Employee of a PRIVATE NOT-FOR-PROFIT . . . organization** if the person worked for a cooperative, credit union, mutual insurance company, or similar organization.

Employees of foreign governments, the United Nations, and other international organizations should mark **PRIVATE NOT-FOR-PROFIT . . . organization**.

For persons who worked at a public school, college or university, mark the appropriate *government* category; for example, mark **State GOVERNMENT employee** for a state university, or mark **Local GOVERNMENT employee** for a county-run community college or a city-run public school.

Instructions for Questions 31a through 32h

31a. Look at the instructions for question 21a to see what to count as work.

b. Count every week in which the person did any work at all, even for an hour.

32. Fill the **Yes** or **No** circle for each part and enter the amount received during 1989.

If income from any source was received jointly by household members, report, if possible, the appropriate share for each person; otherwise, report the whole amount for only one person and fill the **No** circle for the other person.

a. Include wages and salaries from *all* jobs *before* deductions. Be sure to include any tips, commissions, or bonuses. Owners of *incorporated* businesses should enter their salary here. Military personnel should include base pay plus cash housing and/or subsistence allowance, flight pay, uniform allotments, reenlistment bonuses, etc.

b. Include *NONFARM* profit (or loss) from self-employment in sole proprietorships and partnerships. *Exclude* profit (or loss) of incorporated businesses you own.

c. Include *FARM* profit (or loss) from self-employment in sole proprietorships and partnerships. *Exclude* profit (or loss) of incorporated farm businesses you own. Also *exclude* amounts from land rented for cash but include amounts from land rented for shares.

d. Include interest received or credited to checking and savings accounts, money market funds, certificates of deposit (CDs), IRAs, KEOGHs, and government bonds.

Include dividends received, credited, or reinvested from ownership of stocks or mutual funds.

Include profit (or loss) from royalties and the rental of land, buildings or real estate, or from roomers or boarders. Income received by self-employed persons whose *primary* source of income is from renting property or from royalties should be included in questions 32b or 32c above. Include regular payments from an estate or trust fund.

e. Include Social Security (and/or Railroad Retirement) payments to retired persons, to dependents of deceased insured workers, and to disabled workers *before* Medicare deductions.

f. Include Supplemental Security Income received by aged, blind, or disabled persons, Aid to Families with Dependent Children, or income from other government programs such as general or emergency assistance. Do not include assistance received from private charities. *Exclude* assistance to pay for heating (cooling) costs.

g. Include retirement, disability, or survivor benefits received from companies and unions; Federal, State, and local governments, and the U.S. military. Include regular income from annuities and IRA or KEOGH retirement plans.

h. Include Veterans' (VA) disability compensation and educational assistance payments (VEAP), unemployment compensation, child support or alimony, and all other regular payments such as Armed Forces transfer payments; assistance from private charities; regular contributions from persons not living in the household, etc.

Do not include the following as income in any item:

- Refunds or rebates of any kind
- Withdrawals from savings of any kind
- Capital gains or losses from the sale of homes, shares of stock, etc.
- Inheritances or insurance settlements
- Any type of loan
- Pay in-kind such as food, free rent, etc.

What the Census Is About –
Some Questions and Answers

Why are we taking a census?
The most important reason for taking a decennial census is to determine how many representatives each state will have in Congress.

What does the Census Bureau do with the information you provide?
The individual information collected in the census is grouped together into statistical totals. Information such as the number of persons in a given area, their ages, educational background, the characteristics of their housing, etc., enable government, business, and industry to plan more effectively.

How long have we been taking the census?
The first census was taken in 1790 in accordance with the requirement in the first article of the constitution. A census has been taken every 10 years since. The 1990 Decennial Census marks the 200th anniversary of the census.

How are you being counted?
Census forms are delivered to all households a few days before census day. Households are requested to fill out the form and mail it back to the census office.

Why the Census Asks Certain Questions

Here are a few reasons for asking some of the questions.

It is as important to get information about people and their houses as it is to count them.

Name?
Names help make sure that everyone in a household is counted, but that no one is counted twice.

Value or rent?
Government and planning agencies use answers to these questions in combination with other information to develop housing programs to meet the needs of people at different economic levels.

Complete plumbing?
This question gives information on the quality of housing. The data are used with other statistics to show how the "level of living" compares in various areas and how it has changed over time.

Place of birth?
This question provides information used to study long-term trends as to where people move and to study migration patterns and differences in growth patterns.

Job?
Answers to the questions about the jobs people hold provide information on the extent and types of employment in different areas of the country. From this information, training programs can be developed and the need for new industries can be determined.

Income?
Income, more than anything else, determines how families or persons live. Income information makes it possible to compare the economic levels of different areas.

CENSUS '90

OFFICIAL 1990 U.S. CENSUS FORM

Thank you for taking time to complete and return this census questionnaire. It's important to you, your community, and the Nation.

The law requires answers but guarantees privacy.

By law (Title 13, U.S. Code), you're required to answer the census questions to the best of your knowledge. However, the same law guarantees that your census form remains confidential. For 72 years--or until the year 2062--only Census Bureau employees can see your form. No one else--no other government body, no police department, no court system or welfare agency--is permitted to see this confidential information under any circumstances.

How to get started--and get help.

Start by listing on the next page the names of all the people who live in your home. Please answer all questions with a black lead pencil. You'll find detailed instructions for answering the census in the enclosed guide. If you need additional help, call the toll-free telephone number to the left, near your address.

Please answer and return your form promptly.

Complete your form and return it by April 1, 1990 in the postage-paid envelope provided. Avoid the inconvenience of having a census taker visit your home.

Again, thank you for answering the 1990 Census.
Remember: Return the completed form by April 1, 1990.

Para personas de habla hispana --
(For Spanish-speaking persons)

Si usted desea un cuestionario del censo en español, llame sin cargo alguno al siguiente número: **1-800-CUENTAN**
(o sea 1-800-283-6826)

U.S. Department of Commerce
BUREAU OF THE CENSUS

FORM D-2

OMB No. 0607-0628
Approval Expires 07/31/91

Page 1

The 1990 census must count every person at his or her "usual residence." This means the place where the person lives and sleeps most of the time.

1a. List on the numbered lines below the name of each person living here on Sunday, April 1, including all persons staying here who have no other home. If EVERYONE at this address is staying here temporarily and usually lives somewhere else, follow the instructions given in question 1b below.

Include

- Everyone who usually lives here such as family members, housemates and roommates, foster children, roomers, boarders, and live-in employees
- Persons who are temporarily away on a business trip, on vacation, or in a general hospital
- College students who stay here while attending college
- Persons in the Armed Forces who live here
- Newborn babies still in the hospital
- Children in boarding schools below the college level
- Persons who stay here most of the week while working even if they have a home somewhere else
- Persons with no other home who are staying here on April 1

Do NOT include

- Persons who usually live somewhere else
- Persons who are away in an institution such as a prison, mental hospital, or a nursing home
- College students who live somewhere else while attending college
- Persons in the Armed Forces who live somewhere else
- Persons who stay somewhere else most of the week while working

Print last name, first name, and middle initial for each person. Begin on line 1 with the household member (or one of the household members) in whose name this house or apartment is owned, being bought, or rented. If there is no such person, start on line 1 with any adult household member.

	LAST	FIRST	INITIAL		LAST	FIRST	INITIAL
1				7			
2				8			
3				9			
4				10			
5				11			
6				12			

1b. If EVERYONE is staying here only temporarily and usually lives somewhere else, list the name of each person on the numbered lines above, fill this circle ⟶ ○ and print their usual address below. DO NOT PRINT THE ADDRESS LISTED ON THE FRONT COVER.

House number | Street or road/Rural route and box number | Apartment number

City | State | ZIP Code

County or foreign country | Names of nearest intersecting streets or roads

NOW PLEASE OPEN THE FLAP TO PAGE 2 AND ANSWER ALL QUESTIONS FOR THE FIRST 7 PEOPLE LISTED. USE A BLACK LEAD PENCIL ONLY.

PLEASE ALSO ANSWER HOUSING QUESTIONS ON PAGE 3 →

Please fill one column → for each person listed in Question 1a on page 1.	**PERSON 1**	**PERSON 2**
	Last name First name — Middle initial	Last name First name — Middle initial
2. How is this person related to PERSON 1? Fill ONE circle for each person. If **Other relative** of person in column 1, fill circle and print exact relationship, such as mother-in-law, grandparent, son-in-law, niece, cousin, and so on.	START in this column with the household member (or one of the members) in whose name the home is owned, being bought, or rented. If there is no such person, start in this column with any adult household member.	If a RELATIVE of Person 1: ○ Husband/wife ○ Brother/sister ○ Natural-born or adopted son/daughter ○ Father/mother ○ Grandchild ○ Other relative → ○ Stepson/ stepdaughter If NOT RELATED to Person 1: ○ Roomer, boarder, or foster child ○ Unmarried partner ○ Housemate, roommate ○ Other nonrelative
3. Sex Fill ONE circle for each person.	○ Male ○ Female	○ Male ○ Female
4. Race Fill ONE circle for the race that the person considers himself/herself to be. If **Indian (Amer.)**, print the name of the enrolled or principal tribe. → If **Other Asian or Pacific Islander (API)**, print one group, for example: Hmong, Fijian, Laotian, Thai, Tongan, Pakistani, Cambodian, and so on. → If **Other race**, print race. →	○ White ○ Black or Negro ○ Indian (Amer.) (Print the name of the enrolled or principal tribe.) → ○ Eskimo ○ Aleut Asian or Pacific Islander (API) ○ Chinese ○ Japanese ○ Filipino ○ Asian Indian ○ Hawaiian ○ Samoan ○ Korean ○ Guamanian ○ Vietnamese ○ Other API → ○ Other race (Print race) →	○ White ○ Black or Negro ○ Indian (Amer.) (Print the name of the enrolled or principal tribe.) → ○ Eskimo ○ Aleut Asian or Pacific Islander (API) ○ Chinese ○ Japanese ○ Filipino ○ Asian Indian ○ Hawaiian ○ Samoan ○ Korean ○ Guamanian ○ Vietnamese ○ Other API → ○ Other race (Print race) →
5. Age and year of birth **a.** Print each person's age at last birthday. Fill in the matching circle below each box. **b.** Print each person's year of birth and fill the matching circle below each box.	a. Age: 0 ○ 0 ○ 0 ○ / 1 ○ 1 ○ 1 ○ / 2 ○ 2 ○ / 3 ○ 3 ○ / 4 ○ 4 ○ / 5 ○ 5 ○ / 6 ○ 6 ○ / 7 ○ 7 ○ / 8 ○ 8 ○ / 9 ○ 9 ○ b. Year of birth: 1 ● 8 ○ 0 ○ 0 ○ / 9 ○ 1 ○ 1 ○ / 2 ○ 2 ○ / 3 ○ 3 ○ / 4 ○ 4 ○ / 5 ○ 5 ○ / 6 ○ 6 ○ / 7 ○ 7 ○ / 8 ○ 8 ○ / 9 ○ 9 ○	a. Age: 0 ○ 0 ○ 0 ○ / 1 ○ 1 ○ 1 ○ / 2 ○ 2 ○ / 3 ○ 3 ○ / 4 ○ 4 ○ / 5 ○ 5 ○ / 6 ○ 6 ○ / 7 ○ 7 ○ / 8 ○ 8 ○ / 9 ○ 9 ○ b. Year of birth: 1 ● 8 ○ 0 ○ 0 ○ / 9 ○ 1 ○ 1 ○ / 2 ○ 2 ○ / 3 ○ 3 ○ / 4 ○ 4 ○ / 5 ○ 5 ○ / 6 ○ 6 ○ / 7 ○ 7 ○ / 8 ○ 8 ○ / 9 ○ 9 ○
6. Marital status Fill ONE circle for each person.	○ Now married ○ Separated ○ Widowed ○ Never married ○ Divorced	○ Now married ○ Separated ○ Widowed ○ Never married ○ Divorced
7. Is this person of Spanish/Hispanic origin? Fill ONE circle for each person. If **Yes, other Spanish/Hispanic**, print one group. →	○ No (not Spanish/Hispanic) ○ Yes, Mexican, Mexican-Am., Chicano ○ Yes, Puerto Rican ○ Yes, Cuban ○ Yes, other Spanish/Hispanic (Print one group, for example: Argentinean, Colombian, Dominican, Nicaraguan, Salvadoran, Spaniard, and so on.) →	○ No (not Spanish/Hispanic) ○ Yes, Mexican, Mexican-Am., Chicano ○ Yes, Puerto Rican ○ Yes, Cuban ○ Yes, other Spanish/Hispanic (Print one group, for example: Argentinean, Colombian, Dominican, Nicaraguan, Salvadoran, Spaniard, and so on.) →
FOR CENSUS USE →	○ ○	○ ○

PERSON 7

Last name

First name — Middle initial

If a RELATIVE of Person 1:

- ○ Husband/wife
- ○ Natural-born or adopted son/daughter
- ○ Stepson/ stepdaughter
- ○ Brother/sister
- ○ Father/mother
- ○ Grandchild
- ○ Other relative

If NOT RELATED to Person 1:

- ○ Roomer, boarder, or foster child
- ○ Housemate, roommate
- ○ Unmarried partner
- ○ Other nonrelative

- ○ Male
- ○ Female

- ○ White
- ○ Black or Negro
- ○ Indian (Amer.) (Print the name of the enrolled or principal tribe.)
- ○ Eskimo
- ○ Aleut

Asian or Pacific Islander (API)

- ○ Chinese
- ○ Filipino
- ○ Hawaiian
- ○ Korean
- ○ Vietnamese
- ○ Japanese
- ○ Asian Indian
- ○ Samoan
- ○ Guamanian
- ○ Other API
- ○ Other race (Print race)

a. Age — b. Year of birth

- ○ Now married
- ○ Widowed
- ○ Divorced
- ○ Separated
- ○ Never married

- ○ No (not Spanish/Hispanic)
- ○ Yes, Mexican, Mexican-Am., Chicano
- ○ Yes, Puerto Rican
- ○ Yes, Cuban
- ○ Yes, other Spanish/Hispanic (Print one group, for example: Argentinean, Colombian, Dominican, Nicaraguan, Salvadoran, Spaniard, and so on.)

NOW PLEASE ANSWER QUESTIONS H1a—H26 FOR THIS HOUSEHOLD

H1a. Did you leave anyone out of your list of persons for Question 1a on page 1 because you were not sure if the person should be listed — for example, someone temporarily away on a business trip or vacation, a newborn baby still in the hospital, or a person who stays here once in a while and has no other home?

○ Yes, please print the name(s) and reason(s). ○ No

b. Did you include anyone in your list of persons for Question 1a on page 1 even though you were not sure that the person should be listed — for example, a visitor who is staying here temporarily or a person who usually lives somewhere else?

○ Yes, please print the name(s) and reason(s). ○ No

H2. Which best describes this building? Include all apartments, flats, etc., even if vacant.

- ○ A mobile home or trailer
- ○ A one-family house detached from any other house
- ○ A one-family house attached to one or more houses
- ○ A building with 2 apartments
- ○ A building with 3 or 4 apartments
- ○ A building with 5 to 9 apartments
- ○ A building with 10 to 19 apartments
- ○ A building with 20 to 49 apartments
- ○ A building with 50 or more apartments
- ○ Other

H3. How many rooms do you have in this house or apartment? Do NOT count bathrooms, porches, balconies, foyers, halls, or half-rooms.

- ○ 1 room
- ○ 2 rooms
- ○ 3 rooms
- ○ 4 rooms
- ○ 5 rooms
- ○ 6 rooms
- ○ 7 rooms
- ○ 8 rooms
- ○ 9 or more rooms

H4. Is this house or apartment —

- ○ Owned by you or someone in this household with a mortgage or loan?
- ○ Owned by you or someone in this household free and clear (without a mortgage)?
- ○ Rented for cash rent?
- ○ Occupied without payment of cash rent?

If this is a ONE-FAMILY HOUSE —

H5a. Is this house on ten or more acres?

○ Yes ○ No

b. Is there a business (such as a store or barber shop) or a medical office on this property?

○ Yes ○ No

Answer only if you or someone in this household OWNS OR IS BUYING this house or apartment —

H6. What is the value of this property; that is, how much do you think this house and lot or condominium unit would sell for if it were for sale?

- ○ Less than $10,000
- ○ $10,000 to $14,999
- ○ $15,000 to $19,999
- ○ $20,000 to $24,999
- ○ $25,000 to $29,999
- ○ $30,000 to $34,999
- ○ $35,000 to $39,999
- ○ $40,000 to $44,999
- ○ $45,000 to $49,999
- ○ $50,000 to $54,999
- ○ $55,000 to $59,999
- ○ $60,000 to $64,999
- ○ $65,000 to $69,999
- ○ $70,000 to $74,999
- ○ $75,000 to $79,999
- ○ $80,000 to $89,999
- ○ $90,000 to $99,999
- ○ $100,000 to $124,999
- ○ $125,000 to $149,999
- ○ $150,000 to $174,999
- ○ $175,000 to $199,999
- ○ $200,000 to $249,999
- ○ $250,000 to $299,999
- ○ $300,000 to $399,999
- ○ $400,000 to $499,999
- ○ $500,000 or more

Answer only if you PAY RENT for this house or apartment —

H7a. What is the monthly rent?

- ○ Less than $80
- ○ $80 to $99
- ○ $100 to $124
- ○ $125 to $149
- ○ $150 to $174
- ○ $175 to $199
- ○ $200 to $224
- ○ $225 to $249
- ○ $250 to $274
- ○ $275 to $299
- ○ $300 to $324
- ○ $325 to $349
- ○ $350 to $374
- ○ $375 to $399
- ○ $400 to $424
- ○ $425 to $449
- ○ $450 to $474
- ○ $475 to $499
- ○ $500 to $524
- ○ $525 to $549
- ○ $550 to $599
- ○ $600 to $649
- ○ $650 to $699
- ○ $700 to $749
- ○ $750 to $999
- ○ $1,000 or more

b. Does the monthly rent include any meals?

○ Yes ○ No

FOR CENSUS USE

A. Total persons

B. Type of unit

Occupied: ○ First form ○ Cont'n

Vacant: ○ Regular ○ Usual home elsewhere

C1. Vacancy status

- ○ For rent
- ○ For sale only
- ○ Rented or sold, not occupied
- ○ For seas/ rec/occ
- ○ For migrant workers
- ○ Other vacant

C2. Is this unit boarded up?

○ Yes ○ No

D. Months vacant

- ○ Less than 1
- ○ 1 up to 2
- ○ 2 up to 6
- ○ 6 up to 12
- ○ 12 up to 24
- ○ 24 or more

E. Complete after

JIC 1: ○ LR ○ TC ○ QA ○ P/F ○ RE ○ I/T ○ MV ○ ED ○ EN

JIC 2: ○ P0 ○ P3 ○ P6 ○ P1 ○ P4 ○ IA ○ P2 ○ P5 ○ SM

F. Cov.

○ 1b ○ 1a ○ 7 ○ H1

G. DO ID

PLEASE ALSO ANSWER THESE

H8. When did the person listed in column 1 on page 2 move into this house or apartment?

- ○ 1989 or 1990
- ○ 1985 to 1988
- ○ 1980 to 1984
- ○ 1970 to 1979
- ○ 1960 to 1969
- ○ 1959 or earlier

H9. How many bedrooms do you have; that is, how many bedrooms would you list if this house or apartment were on the market for sale or rent?

- ○ No bedroom
- ○ 1 bedroom
- ○ 2 bedrooms
- ○ 3 bedrooms
- ○ 4 bedrooms
- ○ 5 or more bedrooms

H10. Do you have COMPLETE plumbing facilities in this house or apartment; that is, 1) hot and cold piped water, 2) a flush toilet, and 3) a bathtub or shower?

- ○ Yes, have all three facilities
- ○ No

H11. Do you have COMPLETE kitchen facilities; that is, 1) a sink with piped water, 2) a range or cookstove, and 3) a refrigerator?

- ○ Yes
- ○ No

H12. Do you have a telephone in this house or apartment?

- ○ Yes
- ○ No

H13. How many automobiles, vans, and trucks of one-ton capacity or less are kept at home for use by members of your household?

- ○ None
- ○ 1
- ○ 2
- ○ 3
- ○ 4
- ○ 5
- ○ 6
- ○ 7 or more

H14. Which FUEL is used MOST for heating this house or apartment?

- ○ Gas: from underground pipes serving the neighborhood
- ○ Gas: bottled, tank, or LP
- ○ Electricity
- ○ Fuel oil, kerosene, etc.
- ○ Coal or coke
- ○ Wood
- ○ Solar energy
- ○ Other fuel
- ○ No fuel used

H15. Do you get water from —

- ○ A public system such as a city water department, or private company?
- ○ An individual drilled well?
- ○ An individual dug well?
- ○ Some other source such as a spring, creek, river, cistern, etc.?

H16. Is this building connected to a public sewer?

- ○ Yes, connected to public sewer
- ○ No, connected to septic tank or cesspool
- ○ No, use other means

H17. About when was this building first built?

- ○ 1989 or 1990
- ○ 1985 to 1988
- ○ 1980 to 1984
- ○ 1970 to 1979
- ○ 1960 to 1969
- ○ 1950 to 1959
- ○ 1940 to 1949
- ○ 1939 or earlier
- ○ Don't know

H18. Is this house or apartment part of a condominium?

- ○ Yes
- ○ No

If you live in an apartment building, skip to H20.

H19a. Is this house on less than 1 acre?

- ○ Yes — *Skip to H20*
- ○ No

b. In 1989, what were the actual sales of all agricultural products from this property?

- ○ None
- ○ $1 to $999
- ○ $1,000 to $2,499
- ○ $2,500 to $4,999
- ○ $5,000 to $9,999
- ○ $10,000 or more

H20. What are the yearly costs of utilities and fuels for this house or apartment?
If you have lived here less than 1 year, estimate the yearly cost.

a. Electricity

$ .00
Yearly cost — Dollars

OR

- ○ Included in rent or in condominium fee
- ○ No charge or electricity not used

b. Gas

$ .00
Yearly cost — Dollars

OR

- ○ Included in rent or in condominium fee
- ○ No charge or gas not used

c. Water

$ .00
Yearly cost — Dollars

OR

- ○ Included in rent or in condominium fee
- ○ No charge

d. Oil, coal, kerosene, wood, etc.

$ .00
Yearly cost — Dollars

OR

- ○ Included in rent or in condominium fee
- ○ No charge or these fuels not used

INSTRUCTION:

Answer questions H21 TO H26, if this is a one-family house, a condominium, or a mobile home that someone in this household OWNS OR IS BUYING; otherwise, go to page 6.

H21. What were the real estate taxes on THIS property last year?

$ .00
Yearly amount — Dollars

OR

○ None

H22. What was the annual payment for fire, hazard, and flood insurance on THIS property?

$ .00
Yearly amount — Dollars

OR

○ None

H23a. Do you have a mortgage, deed of trust, contract to purchase, or similar debt on THIS property?

○ Yes, mortgage, deed of trust, or similar debt
○ Yes, contract to purchase
} *Go to H23b*
○ No — *Skip to H24a*

b. How much is your regular monthly mortgage payment on THIS property? Include payment only on first mortgage or contract to purchase.

$ .00
Monthly amount — Dollars

OR

○ No regular payment required — *Skip to H24a*

c. Does your regular monthly mortgage payment include payments for real estate taxes on THIS property?

○ Yes, taxes included in payment
○ No, taxes paid separately or taxes not required

d. Does your regular monthly mortgage payment include payments for fire, hazard, or flood insurance on THIS property?

○ Yes, insurance included in payment
○ No, insurance paid separately or no insurance

H24a. Do you have a second or junior mortgage or a home equity loan on THIS property?

○ Yes
○ No — *Skip to H25*

b. How much is your regular monthly payment on all second or junior mortgages and all home equity loans?

$ .00
Monthly amount — Dollars

OR

○ No regular payment required

Answer ONLY if this is a CONDOMINIUM —

H25. What is the monthly condominium fee?

$ .00
Monthly amount — Dollars

Answer ONLY if this is a MOBILE HOME —

H26. What was the total cost for personal property taxes, site rent, registration fees, and license fees on this mobile home and its site last year? Exclude real estate taxes.

$ .00
Yearly amount — Dollars

Please turn to page 6.

PLEASE ANSWER THESE QUESTIONS

PERSON 1

Last name First name Middle initial

8. In what U.S. State or foreign country was this person born?

(Name of State or foreign country; or Puerto Rico, Guam, etc.)

9. Is this person a CITIZEN of the United States?

- ○ Yes, born in the United States — *Skip to 11*
- ○ Yes, born in Puerto Rico, Guam, the U.S. Virgin Islands, or Northern Marianas
- ○ Yes, born abroad of American parent or parents
- ○ Yes, U.S. citizen by naturalization
- ○ No, not a citizen of the United States

10. When did this person come to the United States to stay?

- ○ 1987 to 1990
- ○ 1985 or 1986
- ○ 1982 to 1984
- ○ 1980 or 1981
- ○ 1975 to 1979
- ○ 1970 to 1974
- ○ 1965 to 1969
- ○ 1960 to 1964
- ○ 1950 to 1959
- ○ Before 1950

11. At any time since February 1, 1990, has this person attended regular school or college? Include only nursery school, kindergarten, elementary school, and schooling which leads to a high school diploma or a college degree.

- ○ No, has not attended since February 1
- ○ Yes, public school, public college
- ○ Yes, private school, private college

12. How much school has this person COMPLETED? Fill ONE circle for the highest level COMPLETED or degree RECEIVED. If currently enrolled, mark the level of previous grade attended or highest degree received.

- ○ No school completed
- ○ Nursery school
- ○ Kindergarten
- ○ 1st, 2nd, 3rd, or 4th grade
- ○ 5th, 6th, 7th, or 8th grade
- ○ 9th grade
- ○ 10th grade
- ○ 11th grade
- ○ 12th grade, **NO DIPLOMA**
- ○ **HIGH SCHOOL GRADUATE** - high school DIPLOMA or the equivalent (For example: GED)
- ○ Some college but no degree
- ○ Associate degree in college - Occupational program
- ○ Associate degree in college - Academic program
- ○ Bachelor's degree (For example: BA, AB, BS)
- ○ Master's degree (For example: MA, MS, MEng, MEd, MSW, MBA)
- ○ Professional school degree (For example: MD, DDS, DVM, LLB, JD)
- ○ Doctorate degree (For example: PhD, EdD)

13. What is this person's ancestry or ethnic origin? (See instruction guide for further information.)

(For example: German, Italian, Afro-Amer., Croatian, Cape Verdean, Dominican, Ecuadoran, Haitian, Cajun, French Canadian, Jamaican, Korean, Lebanese, Mexican, Nigerian, Irish, Polish, Slovak, Taiwanese, Thai, Ukrainian, etc.)

14a. Did this person live in this house or apartment 5 years ago (on April 1, 1985)?

- ○ Born after April 1, 1985 — *Go to questions for the next person*
- ○ Yes — *Skip to 15a*
- ○ No

b. Where did this person live 5 years ago (on April 1, 1985)?

(1) Name of U.S. State or foreign country

(If outside U.S., print answer above and skip to 15a.)

(2) Name of county in the U.S.

(3) Name of city or town in the U.S.

(4) Did this person live inside the city or town limits?

- ○ Yes
- ○ No, lived outside the city/town limits

15a. Does this person speak a language other than English at home?

- ○ Yes
- ○ No — *Skip to 16*

b. What is this language?

(For example: Chinese, Italian, Spanish, Vietnamese)

c. How well does this person speak English?

- ○ Very well
- ○ Well
- ○ Not well
- ○ Not at all

16. When was this person born?

- ○ Born before April 1, 1975 — *Go to 17a*
- ○ Born April 1, 1975 or later — *Go to questions for the next person*

17a. Has this person ever been on active-duty military service in the Armed Forces of the United States or ever been in the United States military Reserves or the National Guard? If service was in Reserves or National Guard only, see instruction guide.

- ○ Yes, now on active duty
- ○ Yes, on active duty in past, but not now
- ○ Yes, service in Reserves or National Guard only — *Skip to 18*
- ○ No — *Skip to 18*

b. Was active-duty military service during — Fill a circle for each period in which this person served.

- ○ September 1980 or later
- ○ May 1975 to August 1980
- ○ Vietnam era (August 1964—April 1975)
- ○ February 1955—July 1964
- ○ Korean conflict (June 1950—January 1955)
- ○ World War II (September 1940—July 1947)
- ○ World War I (April 1917—November 1918)
- ○ Any other time

c. In total, how many years of active-duty military service has this person had?

Years

18. Does this person have a physical, mental, or other health condition that has lasted for 6 or more months and which —

a. Limits the kind or amount of work this person can do at a job?

- ○ Yes
- ○ No

b. Prevents this person from working at a job?

- ○ Yes
- ○ No

19. Because of a health condition that has lasted for 6 or more months, does this person have any difficulty —

a. Going outside the home alone, for example, to shop or visit a doctor's office?

- ○ Yes
- ○ No

b. Taking care of his or her own personal needs, such as bathing, dressing, or getting around inside the home?

- ○ Yes
- ○ No

If this person is a female —

20. How many babies has she ever had, not counting stillbirths? Do not count her stepchildren or children she has adopted.

None 1 2 3 4 5 6 7 8 9 10 11 12 or more

○ ○ ○ ○ ○ ○ ○ ○ ○ ○ ○ ○ ○ ○

21a. Did this person work at any time LAST WEEK?

- ○ Yes — Fill this circle if this person worked full time or part time. (Count part-time work such as delivering papers, or helping without pay in a family business or farm. Also count active duty in the Armed Forces.)
- ○ No — Fill this circle if this person did not work, or did only own housework, school work, or volunteer work. — *Skip to 25*

b. How many hours did this person work LAST WEEK (at all jobs)? Subtract any time off; add overtime or extra hours worked.

Hours

22. At what location did this person work LAST WEEK? If this person worked at more than one location, print where he or she worked most last week.

a. Address (Number and street)

(If the exact address is not known, give a description of the location such as the building name or the nearest street or intersection.)

b. Name of city, town, or post office

c. Is the work location inside the limits of that city or town?

- ○ Yes
- ○ No, outside the city/town limits

d. County

e. State

f. ZIP Code

FOR PERSON 1 ON PAGE 2

23a. How did this person usually get to work LAST WEEK? If this person usually used more than one method of transportation during the trip, fill the circle of the one used for most of the distance.

- ○ Car, truck, or van
- ○ Bus or trolley bus
- ○ Streetcar or trolley car
- ○ Subway or elevated
- ○ Railroad
- ○ Ferryboat
- ○ Taxicab
- ○ Motorcycle
- ○ Bicycle
- ○ Walked
- ○ Worked at home — *Skip to 28*
- ○ Other method

If "car, truck, or van" is marked in 23a, go to 23b. Otherwise, skip to 24a.

b. How many people, including this person, usually rode to work in the car, truck, or van LAST WEEK?

- ○ Drove alone
- ○ 2 people
- ○ 3 people
- ○ 4 people
- ○ 5 people
- ○ 6 people
- ○ 7 to 9 people
- ○ 10 or more people

24a. What time did this person usually leave home to go to work LAST WEEK?

[ ] ○ a.m. ○ p.m.

b. How many minutes did it usually take this person to get from home to work LAST WEEK?

[ ] Minutes — *Skip to 28*

25. Was this person TEMPORARILY absent or on layoff from a job or business LAST WEEK?

- ○ Yes, on layoff
- ○ Yes, on vacation, temporary illness, labor dispute, etc.
- ○ No

26a. Has this person been looking for work during the last 4 weeks?

- ○ Yes
- ○ No — *Skip to 27*

b. Could this person have taken a job LAST WEEK if one had been offered?

- ○ No, already has a job
- ○ No, temporarily ill
- ○ No, other reasons (in school, etc.)
- ○ Yes, could have taken a job

27. When did this person last work, even for a few days?

- ○ 1990
- ○ 1989
- ○ 1988
- ○ 1985 to 1987

Go to 28

- ○ 1980 to 1984
- ○ 1979 or earlier
- ○ Never worked

Skip to 32

28-30. CURRENT OR MOST RECENT JOB ACTIVITY. Describe clearly this person's chief job activity or business last week. If this person had more than one job, describe the one at which this person worked the most hours. If this person had no job or business last week, give information for his/her last job or business since 1985.

28. Industry or Employer

a. For whom did this person work? If now on active duty in the Armed Forces, fill this circle → ○ and print the branch of the Armed Forces.

[ ]

(Name of company, business, or other employer)

b. What kind of business or industry was this? Describe the activity at location where employed.

[ ]

(For example: hospital, newspaper publishing, mail order house, auto engine manufacturing, retail bakery)

c. Is this mainly — Fill ONE circle

- ○ Manufacturing
- ○ Wholesale trade
- ○ Retail trade
- ○ Other (agriculture, construction, service, government, etc.)

29. Occupation

a. What kind of work was this person doing?

[ ]

(For example: registered nurse, personnel manager, supervisor of order department, gasoline engine assembler, cake icer)

b. What were this person's most important activities or duties?

[ ]

(For example: patient care, directing hiring policies, supervising order clerks, assembling engines, icing cakes)

30. Was this person — Fill ONE circle

- ○ Employee of a PRIVATE FOR PROFIT company or business or of an individual, for wages, salary, or commissions
- ○ Employee of a PRIVATE NOT-FOR-PROFIT, tax-exempt, or charitable organization
- ○ Local GOVERNMENT employee (city, county, etc.)
- ○ State GOVERNMENT employee
- ○ Federal GOVERNMENT employee
- ○ SELF-EMPLOYED in own NOT INCORPORATED business, professional practice, or farm
- ○ SELF-EMPLOYED in own INCORPORATED business, professional practice, or farm
- ○ Working WITHOUT PAY in family business or farm

31a. Last year (1989), did this person work, even for a few days, at a paid job or in a business or farm?

- ○ Yes
- ○ No — *Skip to 32*

b. How many weeks did this person work in 1989? Count paid vacation, paid sick leave, and military service.

[ ] Weeks

c. During the weeks WORKED in 1989, how many hours did this person usually work each week?

[ ] Hours

32. INCOME IN 1989 — Fill the "Yes" circle below for each income source received during 1989. Otherwise, fill the "No" circle. If "Yes," enter the total amount received during 1989.

For income received jointly, see instruction guide. If exact amount is not known, please give best estimate.

If net income was a loss, write "Loss" above the dollar amount.

a. Wages, salary, commissions, bonuses, or tips from all jobs — Report amount before deductions for taxes, bonds, dues, or other items.

○ Yes → [$ .00] Annual amount — Dollars
○ No

b. Self-employment income from own nonfarm business, including proprietorship and partnership — Report NET income after business expenses.

○ Yes → [$ .00] Annual amount — Dollars
○ No

c. Farm self-employment income — Report NET income after operating expenses. Include earnings as a tenant farmer or sharecropper.

○ Yes → [$ .00] Annual amount — Dollars
○ No

d. Interest, dividends, net rental income or royalty income, or income from estates and trusts — Report even small amounts credited to an account.

○ Yes → [$ .00] Annual amount — Dollars
○ No

e. Social Security or Railroad Retirement

○ Yes → [$ .00] Annual amount — Dollars
○ No

f. Supplemental Security Income (SSI), Aid to Families with Dependent Children (AFDC), or other public assistance or public welfare payments.

○ Yes → [$ .00] Annual amount — Dollars
○ No

g. Retirement, survivor, or disability pensions — Do NOT include Social Security.

○ Yes → [$ .00] Annual amount — Dollars
○ No

h. Any other sources of income received regularly such as Veterans' (VA) payments, unemployment compensation, child support, or alimony — Do NOT include lump-sum payments such as money from an inheritance or the sale of a home.

○ Yes → [$ .00] Annual amount — Dollars
○ No

33. What was this person's total income in 1989? Add entries in questions 32a through 32h; subtract any losses. If total amount was a loss, write "Loss" above amount.

○ None OR [$ .00] Annual amount — Dollars

Please turn the page and answer questions for Person 2 listed on page 1. If this is the last person listed in question 1a on page 1, go to the back of the form.

APPENDIX F.
Data Products and User Assistance

CONTENTS

Data Products F–1
Geographic Products F–3
Other Census Bureau Resources F–5
Reference Materials F–4
Sources of Assistance F–4

The 1990 census data products, being released during 1991-93, are available in a variety of new and traditional media. The Census Bureau has increased the product options available to data users in an effort to meet a variety of requirements and maximize the usefulness of the data. For example, laser discs, called CD-ROM (compact disc—read-only memory), are a new data delivery medium.

The Census Bureau also has expanded services and sources of assistance available to data users. For example, the State Data Center Program has been expanded to include over 1,400 organizations to provide data and services to the public.

This appendix provides a detailed introduction to the 1990 census data products and related materials, such as maps and reference publications. It concludes by describing sources of assistance and other Census Bureau data available to the public.

DATA PRODUCTS

Printed reports and computer tape files traditionally are the most widely used products. The Census Bureau also offers data on microfiche, on CD-ROM laser discs, and through its online service, CENDATA™. These various products are described below. For information about prices and how to order, write or call Customer Services. (See the ''Sources of Assistance'' section for the address and phone number.)

The data products present statistics about the subjects covered in the 1990 census questionnaires. These subjects are listed in figure 1, page F–7. As the figure shows, there are 100-percent subjects (those covered in questions asked of everyone or about every housing unit) and sample subjects (those covered in questions asked at about one out of every six housing units). Generally, a data product presents either 100-percent data prepared by tabulating the responses to the 100-percent questions from all questionnaires, or sample data prepared by tabulating only the responses to the 100-percent and sample questions from the ''long-form'' questionnaires. Two report series, 1990 CPH-3 and 1990 CPH-4 (see figure 2, page F–8), present both 100-percent and sample data.

Printed Reports

Printed reports are the most convenient and readily available source of data for most census users. The Census Bureau releases the reports in several series (see figure 2) that are grouped under three broad titles: *1990 Census of Population and Housing* (1990 CPH), *1990 Census of Population* (1990 CP), and *1990 Census of Housing* (1990 CH). There also are reports, not reflected in figure 2, for the outlying areas of the Pacific. The reports are sold by the Superintendent of Documents, U.S. Government Printing Office. (See the ''Sources of Assistance'' section for the address and phone number.)

In several series, there are separate reports for each State. The geographic coverage of the State reports is listed in figure 2. The United States summaries for these report series contain, for the most part, data for the United States, regions, divisions, States, metropolitan areas (MA's), urbanized areas (UA's), counties, American Indian and Alaska Native areas, places with 10,000 or more persons, and other large substate areas (for example, county subdivisions, such as towns and townships, with 10,000 or more persons in selected States).

Report series that present data for small areas, such as census tracts, contain limited subject-matter detail (for example, counts of people by age ranges—under 5 years, 5 to 9 years, etc.—rather than by single years). Report series that include greater amounts of subject-matter detail include less geographic detail.

Computer Tape Files

The Census Bureau provides more data on tape and other machine-readable products than in printed reports. These products are sold by the Census Bureau's Customer Services. There are several general types of data files released on computer tape (available on both reels and cartridges). They are introduced below, and more information is presented in figures 3 and 4, pages F–11 through F–13.

Public Law 94-171 Data—This data file presents the counts designed and formatted for use in legislative redistricting. These counts also are available on CD-ROM and paper listings. Excerpts are available on CENDATA™. The counts, for areas as small as blocks, census tracts, and voting districts, include totals for population, race groups, persons of Hispanic origin, population 18 years and over, and housing units. (See figure 4.)

Summary Tape Files (STF's)— These computer tape files provide statistics with greater subject-matter detail than printed reports. They also present statistics for some types of areas, such as block groups and blocks, that are not included in the reports. (See figure 3.)

Here are some important features of STF's:

- Each STF presents a particular set of data tables for specific types of geographic areas.
- Each STF has three or more file types (indicated by a letter suffix attached to the STF number) that differ in the geographic levels reported, but contain the same data detail.
- STF's 1 and 2 contain 100-percent data, and STF's 3 and 4 offer sample data.
- STF's 1 and 3 report on smaller areas and offer less data detail than STF's 2 and 4.
- STF's 1 through 4 offer greater data detail than the 1980 STF's 1 through 4.

Subject Summary Tape Files (SSTF's)—These files are the source of the subject reports and provide greater subject-matter detail than the STF's. They present data for the United States, regions, and divisions, and, in some cases, also for States, counties, and large cities. (See figure 4.)

Public Use Microdata Sample (PUMS) Files—These computer tape files (see figure 4) contain data from samples of long-form housing-unit records (''microdata'') for large geographic areas. Each sample housing-unit record includes essentially all the 1990 census data collected about each person in a sample household and the characteristics of the housing unit. Information that could be used to identify an individual or a housing unit is not included in the file.

Microdata files enable users to prepare customized tabulations and cross-tabulations of most items on the census questionnaire. There are two PUMS files:

- A file presenting a 5-percent sample of housing units in which each household record includes codes to let the user know in what area, such as a group of counties, a single county, or a place, the household is located. Each area identified must have a population of at least 100,000 and boundaries that do not cross State lines.
- A file presenting a 1-percent sample of housing units. Its household records include codes associating them with MA's and other large areas, the boundaries of which may cross State lines. (For the 1980 census, there were two files with 1-percent samples. The 1-percent sample showing data for selected urbanized areas and other large areas will not be produced for the 1990 census.)

Other Special Computer Tape Files—Other files include the Census/ Equal Employment Opportunity (EEO) Special File and the County-to-County Migration File. (See figure 4.) The Census Bureau may prepare additional special files.

Microfiche

Block statistics are available on microfiche as they were for the 1980 census. The microfiche present, in table format, a subset of the tabulations for census blocks found in STF 1B (see figure 3). In the 1990 census, for the first time, the entire land area of the Nation and its possessions was block-numbered. This increased the number of blocks for which the Census Bureau provides data from 2.5 million in 1980 to 7 million for 1990. The cost and storage of block data of this magnitude would be prohibitive if the data were published in printed reports.

STF's 1A and 3A are available on microfiche, as well. As noted in figure 3, they provide data for a variety of geographic areas. Also, all printed reports are offered on microfiche from Customer Services soon after they are published.

Compact Disc—Read-Only Memory (CD-ROM)

For the 1990 census, the Public Law (P.L.) 94-171 file; an extract of STF 1B that presents selected statistics for blocks; and STF's 1A, 1C, 3A, 3B, and 3C are also available on CD-ROM. (One 4 3/ 4-inch CD-ROM, a type of optical or laser disc, can hold the contents of approximately 1,600 flexible diskettes, or three or four high-density computer tapes.)

Online Information Systems

The Census Bureau began CENDATA™, its online information service, in 1984. CENDATA™ is accessible through two information vendors, CompuServe and DIALOG. A number of Census Bureau reports, in whole or in part, are offered online. For the 1990 census, CENDATA™ provides up-to-date information about the availability of data products and carries selections of State, county, MA, and place data from the P.L. 94-171 tape file and STF's 1 and 3.

Custom Data Products

These products are for users who require unique tabulations that are not included in standard products; for example, information for locally defined geographic areas. Users also can order special microdata files.

The cost of preparing custom products must be paid by the users who request them. Any data that the Census Bureau provides in these products are subject to the same standards applied to other data to ensure that confidential individual information is not revealed.

User-Defined Areas Program (UDAP) Tabulations— UDAP can provide a set of predefined data tables for locally defined areas that do not correspond to standard 1990 census geographic areas. Users identify the geographic areas of interest to them by delineating boundaries around groupings of census blocks on 1990 census County

Block Maps or by electronically submitting the geographic components of their area of interest. (A contact for more information is given in the ''Sources of Assistance'' section.)

Special Tabulations—The Census Bureau can prepare special data tabulations for any specific geographic or subject-matter area. Users should rely on standard reports, tapes, microfiche, or user-defined area tabulations whenever possible, since special tabulations tend to be substantially more expensive and take time to arrange and produce. (Contacts for more information are given in the ''Sources of Assistance'' section.)

GEOGRAPHIC PRODUCTS

Maps

Census Bureau maps are necessary for virtually all uses of small-area 1990 census data. They are needed to locate the specific geographic areas for which the census provides data and to study the spatial relationship of the data for analytic purposes. The Census Bureau prepares a variety of 1990 census maps. Among the most useful are these four series:

County Block Maps—These maps show census blocks and their numbers; boundaries for statistical and governmental entities, such as census tracts and places; and physical features. The P.L. 94-171 version of these maps also shows voting district boundaries in those States that furnished them. The maps are prepared on electrostatic plotters by county (or equivalent entity) with one or more map sheets each, depending on the size and shape of the area and the density of the block pattern. An average county requires 20 map sheets. The maps may be purchased from Customer Services.

County Subdivision Outline Maps—Maps in this State-based series present the boundaries of the counties, county subdivisions, places, American Indian and Alaska Native areas (including off-reservation trust lands), tribal designated statistical areas, and tribal jurisdiction statistical areas. Electrostatic-plotter copies are available for purchase from Customer Services. Also, they appear on multiple page-size sheets in the State reports of these series: 1990 CPH-1, 1990 CPH-2, 1990 CPH-5, 1990 CP-1, 1990 CP-2, 1990 CH-1, and 1990 CH-2.

Census Tract/ Block Numbering Area (BNA) Outline Maps—Maps in this county-based series depict census tract or BNA boundaries and numbers, and the features underlying the boundaries. They also show governmental units in relation to the census tracts/ BNA's. Customer Services sells electrostatic-plotter copies, and the Superintendent of Documents sells printed copies.

Voting District Outline Maps—Maps in this county-based series depict voting district boundaries (for those counties for which States furnished boundary information) and the features underlying the boundaries. They also show governmental unit boundaries in relation to the voting districts. They are prepared on electrostatic plotters and sold by Customer Services.

Geographic Publications

The *Geographic Identification Code Scheme* report in the 1990 CPH-R series shows the 1990 census geographic area codes and Federal information processing standards (FIPS) codes, as appropriate, for States, metropolitan areas, counties, county subdivisions, places, American Indian and Alaska Native areas, and other entities, along with some descriptive information about the codes. The code scheme also is offered on computer tape.

Machine-Readable Geographic Files

All 1990 census summary tape files include 1990 census geographic area codes, FIPS codes, certain area names, land and inland water area in square kilometers, geographic coordinates for an internal point for each entity, and other geographic information.

The Census Bureau developed an automated geographic data base, known as the TIGER (Topologically Integrated Geographic Encoding and Referencing) System, to produce the geographic products for the 1990 census. TIGER provides coordinate-based digital map information for the entire United States, Puerto Rico, the U.S. Virgin Islands, and the Pacific territories over which the United States has jurisdiction.

The TIGER System has significantly improved the utility of 1990 census maps and geographic reference products. Extract files generated from the TIGER System permit users, with appropriate software, to perform such tasks as linking the statistical data in the P.L. 94-171 file or the STF's and displaying selected characteristics on maps or a video display screen at different scales and with whatever boundaries they select for any geographic area of the country. For example, a map for a particular county could show the distribution of the voting age population by city block.

The first extract of selected geographic and cartographic information intended for computer applications, such as plotting maps and building geographic information systems, is called the TIGER/ Line™ files. TIGER/ Line™ files contain attributes for the segments of each boundary and feature (for example, roads, railroads, and rivers), including 1990 census geographic codes for adjacent areas, latitude/ longitude coordinates of segment end points and the curvature of segments, the name and type of the feature, and the relevant census feature class code identifying the feature segment by category. TIGER/ Line™ files also furnish address ranges and associated ZIP

Codes for each side of street segments in major urban areas; provide the names of landmarks, such as lakes and golf courses; and include other information.

TIGER/ Line™ files and other TIGER System extracts, such as TIGER/ Boundary™ and TIGER/ DataBase™, are released on computer tape and, in some cases, CD-ROM. For information on TIGER extract files, contact Customer Services.

REFERENCE MATERIALS

The Census Bureau issues several reference publications for data users. Some are sold by the Superintendent of Documents; others are distributed free by Customer Services. Addresses and phone numbers for the Superintendent of Documents and Customer Services are given in the following section.

- *1990 Census of Population and Housing, Guide.* This guide, in the 1990 CPH-R report series, provides detailed information about all aspects of the census and a comprehensive glossary of census terms. Sold by the Superintendent of Documents, U.S. Government Printing Office.
- *1990 Census of Population and Housing Tabulation and Publication Program.* A free report describing 1990 census products, comparing 1990 products with those of 1980, and more. Request from Customer Services.
- *Census '90 Basics.* A free booklet covering how the 1990 census data were collected and processed, the full range of data products, the maps and geographic files, and more, but with less detail than the Guide (above). Request from Customer Services.
- *Census ABC's—Applications in Business and Community.* A free booklet that highlights key information about the 1990 census and illustrates a variety of ways the data can be used. Request from Customer Services.
- *Strength in Numbers.* A free, tabloid-size booklet designed to assist people in using 1990 census data in redistricting. Among other features, it includes illustrations of maps and Public Law 94-171 counts. Request from Customer Services.
- *TIGER: The Coast-to-Coast Digital Map Data Base.* A free booklet describing the structure and uses of the Census Bureau's TIGER System. Request from Customer Services.
- *Census and You.* The Census Bureau's monthly newsletter for data users. It reports on the latest 1990 census developments, selected new publications and computer tape files, other censuses and surveys, developments in services to users, and upcoming conferences and training courses. Subscriptions are sold by the Superintendent of Documents, U.S. Government Printing Office.
- *Monthly Product Announcement.* A free monthly listing of all new Census Bureau publications; microfiche; maps; data files on tape, diskettes, or CD-ROM; and technical documentation. To subscribe, contact Customer Services.
- *Census Catalog and Guide.* A comprehensive annual description of data products, statistical programs, and services of the Census Bureau. It provides abstracts of the publications, data files, microfiche, maps, and items online. In addition, the Catalog/ Guide offers such features as information about censuses and surveys and telephone contact lists of data specialists at the Census Bureau, the State Data Centers, and other data processing service centers. It is sold by the Superintendent of Documents, U.S. Government Printing Office.

Users also can get listings of new Census Bureau products, updated daily, by subscribing to the *Daily List.* This information and selected statistics are available online through CENDATA™, the Census Bureau's online information service. For more information, contact Customer Services.

SOURCES OF ASSISTANCE

U.S. Bureau of the Census

The Census Bureau's Customer Services sells most of the machine-readable data products, microfiche, and maps described earlier. (The 1990 census printed reports are sold by the Superintendent of Documents, as noted below.) Also, users may consult with specialists at the Census Bureau's Washington headquarters and its 12 regional offices. From time to time, the specialists also conduct workshops, seminars, and training courses.

Washington, DC, Contacts—To order products, for a telephone contacts list of Census Bureau specialists, and for general information: Customer Services, U.S. Bureau of the Census, Washington, DC 20233, telephone 301-763-4100 (fax number, 301-763-4794).

For User-Defined Areas Program (UDAP) information: UDAP Staff, Decennial Planning Division, U.S. Bureau of the Census, Washington, DC 20233, telephone 301-763-4282.

For special tabulation information: Population—Rosemarie Cowan, Population Division, U.S. Bureau of the Census, Washington, DC 20233, telephone 301-763-5476; Housing—William Downs, Housing and Household Economic Statistics, U.S. Bureau of the Census, Washington, DC 20233, telephone 301-763-8553.

Regional Office Contacts—

Atlanta, GA	404-347-2274
Boston, MA	617-565-7078
Charlotte, NC	704-371-6144
Chicago, IL	312-353-0980
Dallas, TX	214-767-7105
Denver, CO	303-969-7750
Detroit, MI	313-354-4654
Kansas City, KS	913-236-3711
Los Angeles, CA	818-904-6339
New York, NY	212-264-4730
Philadelphia, PA	215-597-8313
Seattle, WA	206-728-5314

Superintendent of Documents, U.S. Government Printing Office

The Superintendent of Documents handles the sale of most of the Federal Government's publications, including 1990 census reports. To order reports and for information: Superintendent of Documents, U.S. Government Printing Office, Washington, DC 20402, telephone 202-783-3238.

Other Sources of Products and Services

State Data Centers—The Census Bureau furnishes data products, training in data access and use, technical assistance, and consultation to all States, the District of Columbia, Guam, Puerto Rico, and the U.S. Virgin Islands. State Data Centers, in turn, offer publications for reference, printouts from computer tape, specially prepared reports, maps, and other products and assistance to data users. For a list of the State Data Centers, see the *Census Catalog and Guide* or contact Customer Services. The list also notes organizations in States participating in the Census Bureau's Business/ Industry Data Center (BIDC) Program. The BIDC's help business people, economic development planners, and other data users obtain and use data.

National Services Program—The National Services Program (NSP) provides data-related services for nationally based nonprofit organizations that represent minorities or other segments of the population who have been historically undercounted in decennial censuses. The participants include social service, business, professional, civil rights, educational, and religious groups. Through a pilot project, the National Services Information Center (NSIC) Initiative, three of these nonprofit groups now offer their clientele reports, computer tape printouts, and other information from the Census Bureau. To learn more about the NSP and the NSIC, write to the National Services Program, Data User Services Division, Bureau of the Census, Washington, DC 20233, or call 301-763-1384.

National Clearinghouse—The National Clearinghouse for Census Data Services is a listing of private companies and other organizations that offer assistance in obtaining and using data released by the Census Bureau. For a list of participants in the National Clearinghouse, see the *Census Catalog and Guide* or contact Customer Services.

Depository Libraries—There are 1,400 libraries that receive (from the Government Printing Office) Federal publications that they think their patrons will need. Often some of these publications are Census Bureau reports. The Census Bureau provides free reports to an additional 120 census depository libraries. Also, many libraries purchase census reports and maps for their areas. The *Census Catalog and Guide* includes a list of all depository libraries.

OTHER CENSUS BUREAU RESOURCES

The Census Bureau has more to offer than just the results of the census of population and housing. Through other censuses, surveys, and estimates programs, it compiles and issues (in reports, computer tape, and other media) data on subjects as diverse as appliance sales, neighborhood conditions, and exports to other countries. Here are examples of the information published about—

- *People:* Age, race, sex, income, poverty, child care, child support, fertility, noncash benefits, education, commuting habits, pension coverage, unemployment, ancestry.
- *Business and industry:* Number of employees, total payroll, sales and receipts, products manufactured or sold.
- *Housing and construction:* Value of new construction, numbers of owners and renters, property value or rent paid, housing starts, fuels used, mortgage costs.
- *Farms:* Number, acreage, livestock, crop sales.
- *Governments:* Revenues and expenditures, taxes, employment, pension funds.
- *Foreign trade:* Exports and imports, origin and destination, units shipped.
- *Other nations:* Population, birth rates, death rates, literacy, fertility.

The other censuses, such as agriculture, retail trade, manufactures, and governments, are collected for years ending in ''2'' and ''7.'' Surveys and estimates programs generate results as often as every month.

Many of the monthly ''economic indicators'' that measure how the Nation is doing come directly or indirectly from the Census Bureau. Examples: employment and unemployment; housing starts; wholesale and retail trade; manufacturers' shipments, inventories, and orders; export and import trade; and sales of single-family homes.

The other statistical activities of the Census Bureau are described below. Data users will find more information about them and descriptions of their data products in the

annual *Census Catalog and Guide.* Also, special guides and brochures are prepared for most of them. Contact the Census Bureau's Customer Services for more information.

Current Demographic and Housing Programs

Two types of current programs complement the 10-year census: population estimates and surveys. The total population of the United States is estimated monthly; the population of States, counties, and metropolitan areas is estimated annually; and the population of places and other governmental units is estimated every 2 years. Projections of future population are made at the national and State levels.

The Census Bureau's many household surveys update population and housing characteristics at the national level and sometimes for States and metropolitan areas, as well. These surveys also obtain many characteristics not included in the 10-year census. The Current Population Survey is taken monthly; the American Housing Survey national sample is taken biennially; the American Housing Survey metropolitan sample is taken in 44 areas, 11 per year in a 4-year cycle; most other surveys are annual or less frequent.

Economic Censuses and Surveys

The economic censuses provide statistics about business establishments once every 5 years, covering years ending in ''2'' and ''7.'' The 1987 Economic Censuses include the censuses of retail trade, wholesale trade, service industries, transportation, manufactures, mineral industries, and construction industries. Also included are related programs, such as statistics on minority- and women-owned businesses, enterprise statistics, and censuses of economic activity in Puerto Rico and some of the outlying areas under U.S. jurisdiction.

Several key statistics are tabulated for all industries covered in the censuses. They are number of establishments, number of employees, payroll, and measure of output (sales or receipts, and value of shipments or of work done). Other items vary from sector to sector.

The Census Bureau also has programs that provide current statistics on such measures as total sales of particular kinds of businesses or production of particular products. These programs include monthly, quarterly, and annual surveys, the results of which appear in publication series such as *Current Business Reports* and *Current Industrial Reports.* The County Business Patterns program offers annual statistics based on data compiled primarily from administrative records.

Agriculture Census and Surveys

The agriculture census is conducted concurrently with the economic censuses. It is the only source of uniform agriculture data at the county level. It provides data on such subjects as the number and size of farms; land use and ownership; livestock, poultry, and crops; and value of products sold.

Results of three surveys—the 1988 Farm and Ranch Irrigation Survey, 1988 Census of Horticulture Specialties, and 1988 Agricultural Economics and Land Ownership Survey—are published in conjunction with the 1987 Census of Agriculture. Also, the Census Bureau regularly issues reports from a survey on cotton ginnings.

Governments Census and Surveys

The census of governments, also for years ending in ''2'' and ''7,'' covers all types of governments: Federal, State, county, municipal (place), township (county subdivision), school district, and special district. It provides data on such subjects as number of public employees, payrolls, revenue, and expenditures.

Annual and quarterly surveys cover the same principal subjects but generate data only for States and the largest local governments.

Foreign Trade Statistics

Monthly U.S. merchandise trade data compiled by the Census Bureau summarize export and import transactions and are based on the official documents filed by shippers and receivers. These figures reflect the flow of merchandise but not intangibles like services and financial commitments. The trade figures trace commodity movements out of and into the U.S. Customs jurisdiction, which includes Puerto Rico and the U.S. Virgin Islands as well as the 50 States and the District of Columbia. Data are published separately on trade between the United States and Puerto Rico, the U.S. Virgin Islands, and other U.S. possessions.

Other Statistical Activities

The Census Bureau also offers international data. It maintains an international data base which is available to the public on computer tape and is used to produce the biennial *World Population Profile* report. It prepares studies dealing with the demographic and economic characteristics of other countries and world regions.

Statistical compendia are another important data product. These publications (sometimes also offered in machine-readable form) draw data from many sources and reorganize them for convenient use. The most widely used compendia are the annual *Statistical Abstract of the United States,* the *County and City Data Book* (published every 5 years), and the *State and Metropolitan Area Data Book* (published approximately every 4 years).

Figure 1. **1990 Census Content**

100-PERCENT COMPONENT

Population	**Housing**
Household relationship	Number of units in structure
Sex	Number of rooms in unit
Race	Tenure—owned or rented
Age	Value of home or monthly rent
Marital status	Congregate housing (meals included in rent)
Hispanic origin	Vacancy characteristics

SAMPLE COMPONENT

Population	**Housing**
Social characteristics:	Year moved into residence
Education—enrollment and attainment	Number of bedrooms
Place of birth, citizenship, and year of entry into U.S.	Plumbing and kitchen facilities
Ancestry	Telephone in unit
Language spoken at home	Vehicles available
Migration (residence in 1985)	Heating fuel
Disability	Source of water and method of sewage disposal
Fertility	Year structure built
Veteran status	Condominium status
	Farm residence
Economic characteristics:	Shelter costs, including utilities
Labor force	
Occupation, industry, and class of worker	
Place of work and journey to work	
Work experience in 1989	
Income in 1989	
Year last worked	

NOTE: Questions dealing with the subjects covered in the 100-percent component were asked of all persons and housing units. Those covered by the sample component were asked of a sample of the population and housing units.

Figure 2. **1990 Census Printed Reports**

Series	Title	Report(s) issued for	Description	Geographic areas
		1990 CENSUS OF POPULATION AND HOUSING (1990 CPH)		
		100-Percent Data		
1990 CPH-1	**Summary Population and Housing Characteristics**	U.S., States, DC, Puerto Rico, and U.S. Virgin Islands	Population and housing unit counts, and summary statistics on age, sex, race, Hispanic origin, household relationship, units in structure, value and rent, number of rooms, tenure, and vacancy characteristics	Local governmental units (i.e., counties, places, and towns and townships), other county subdivisions, and American Indian and Alaska Native areas
1990 CPH-2	**Population and Housing Unit Counts**	U.S., States, DC, Puerto Rico, and U.S. Virgin Islands	Total population and housing unit counts for 1990 and previous censuses	States, counties, county subdivisions, places, State component parts of metropolitan areas (MA's) and urbanized areas (UA's), and summary geographic areas (for example, urban and rural)
		100-Percent and Sample Data		
1990 CPH-3	**Population and Housing Characteristics for Census Tracts and Block Numbering Areas**	MA's, and the nonmetropolitan balance of each State, Puerto Rico, and U.S. Virgin Islands	Statistics on 100-percent and sample population and housing subjects	In MA's: census tracts/ block numbering areas (BNA's), places of 10,000 or more inhabitants, and counties. In the remainder of each State: census tracts/ BNA's, places of 10,000 or more, and counties
1990 CPH-4	**Population and Housing Characteristics for Congressional Districts of the 103rd Congress**	States and DC	Statistics on 100-percent and sample population and housing subjects	Congressional districts (CD's) and, within CD's, counties, places of 10,000 or more inhabitants, county subdivisions of 10,000 or more inhabitants in selected States, and American Indian and Alaska Native areas
		Sample Data		
1990 CPH-5	**Summary Social, Economic, and Housing Characteristics**	U.S., States, DC, Puerto Rico, and U.S. Virgin Islands	Statistics generally on sample population and housing subjects	Local governmental units (i.e., counties, places, and towns and townships), other county subdivisions, and American Indian and Alaska Native areas
		1990 CENSUS OF POPULATION (1990 CP)		
		100-Percent Data		
1990 CP-1	**General Population Characteristics**	U.S., States, DC, Puerto Rico, and U.S. Virgin Islands	Detailed statistics on age, sex, race, Hispanic origin, marital status, and household relationship characteristics	States, counties, places of 1,000 or more inhabitants, county subdivisions of 1,000 or more inhabitants in selected States, State parts of American Indian areas, Alaska Native areas, and summary geographic areas such as urban and rural

Figure 2. **1990 Census Printed Reports**—Con.

Series	Title	Report(s) issued for	Description	Geographic areas
		1990 CENSUS OF POPULATION (1990 CP)—Con.		
		100-Percent Data—Con.		
1990 CP-1-1A	**General Population Characteristics for American Indian and Alaska Native Areas**	U.S.	Detailed statistics on age, sex, race, Hispanic origin, marital status, and household relationship characteristics	American Indian and Alaska Native areas; i.e., American Indian reservations, off-reservation trust lands, tribal jurisdiction statistical areas (Oklahoma), tribal designated statistical areas, Alaska Native village statistical areas, and Alaska Native Regional Corporations
1990 CP-1-1B	**General Population Characteristics for Metropolitan Areas**	U.S.	Detailed statistics on age, sex, race, Hispanic origin, marital status, and household relationship characteristics	Individual MA's. For MA's split by State boundaries, summaries are provided both for the parts and for the whole MA
1990 CP-1-1C	**General Population Characteristics for Urbanized Areas**	U.S.	Detailed statistics on age, sex, race, Hispanic origin, marital status, and household relationship characteristics	Individual UA's. For UA's split by State boundaries, summaries are provided both for the parts and for the whole UA
		Sample Data		
1990 CP-2	**Social and Economic Characteristics**	U.S., States, DC, Puerto Rico, and U.S. Virgin Islands	Statistics generally on sample population subjects	States (including summaries such as urban and rural), counties, places of 2,500 or more inhabitants, county subdivisions of 2,500 or more inhabitants in selected States, Alaska Native areas, and the State portion of American Indian areas
1990 CP-2-1A	**Social and Economic Characteristics for American Indian and Alaska Native Areas**	U.S.	Statistics generally on sample population subjects	American Indian and Alaska Native areas, as for CP-1-1A
1990 CP-2-1B	**Social and Economic Characteristics for Metropolitan Areas**	U.S.	Statistics generally on sample population subjects	Individual MA's, as for CP-1-1B
1990 CP-2-1C	**Social and Economic Characteristics for Urbanized Areas**	U.S.	Statistics generally on sample population subjects	Individual UA's, as for CP-1-1C
1990 CP-3	**Population Subject Reports**	Selected subjects	Approximately 30 reports on population census subjects such as migration, education, income, the older population, and racial and ethnic groups	Generally limited to the U.S., regions, and divisions; for some reports, other highly populated areas such as States, MA's, counties, and large places

Figure 2. **1990 Census Printed Reports**—Con.

Series	Title	Report(s) issued for	Description	Geographic areas
		1990 CENSUS OF HOUSING (1990 CH)		
		100-Percent Data		
1990 CH-1	**General Housing Characteristics**	U.S., States, DC, Puerto Rico, and U.S. Virgin Islands	Detailed statistics on units in structure, value and rent, number of rooms, tenure, and vacancy characteristics	States, counties, places of 1,000 or more inhabitants, county subdivisions of 1,000 or more inhabitants in selected States, State parts of American Indian areas, Alaska Native areas, and summary geographic areas such as urban and rural
1990 CH-1-1A	**General Housing Characteristics for American Indian and Alaska Native Areas**	U.S.	Detailed statistics on units in structure, value and rent, number of rooms, tenure, and vacancy characteristics	American Indian and Alaska Native areas; i.e., American Indian reservations, trust lands, tribal jurisdiction statistical areas (Oklahoma), tribal designated statistical areas, Alaska Native village statistical areas, and Alaska Native Regional Corporations
1990 CH-1-1B	**General Housing Characteristics for Metropolitan Areas**	U.S.	Detailed statistics on units in structure, value and rent, number of rooms, tenure, and vacancy characteristics	Individual MA's. For MA's split by State boundaries, summaries are provided both for the parts and for the whole MA
1990 CH-1-1C	**General Housing Characteristics for Urbanized Areas**	U.S.	Detailed statistics on units in structure, value and rent, number of rooms, tenure, and vacancy characteristics	Individual UA's. For UA's split by State boundaries, summaries are provided both for the parts and for the whole UA
		Sample Data		
1990 CH-2	**Detailed Housing Characteristics**	U.S., States, DC, Puerto Rico, and U.S. Virgin Islands	Statistics generally on sample housing subjects	States (including summaries such as urban and rural), counties, places of 2,500 or more inhabitants, county subdivisions of 2,500 or more inhabitants in selected States, Alaska Native areas, and State parts of American Indian areas
1990 CH-2-1A	**Detailed Housing Characteristics for American Indian and Alaska Native Areas**	U.S.	Statistics generally on sample housing subjects	American Indian and Alaska Native areas, as in 1990 CH-1-1A
1990 CH-2-1B	**Detailed Housing Characteristics for Metropolitan Areas**	U.S.	Statistics generally on sample housing subjects	Individual MA's, as in 1990 CH-1-1B
1990 CH-2-1C	**Detailed Housing Characteristics for Urbanized Areas**	U.S.	Statistics generally on sample housing subjects	Individual UA's, as in 1990 CH-1-1C
1990 CH-3	**Housing Subject Reports**	Selected subjects	Approximately 10 reports on housing census subjects such as structural characteristics and space utilization	Generally limited to U.S., regions, and divisions; for some reports, other highly populated areas such as States, MA's, counties, and large places

Figure 3. **1990 Census Summary Tape Files**

Summary Tape File (STF 1A, 1B, etc.) and data type (100 percent or sample)[1]		Geographic areas	Description
	A[2 3]	States, counties, county subdivisions, places, census tracts/ block numbering areas (BNA's), block groups (BG's). Also Alaska Native areas and State parts of American Indian areas	
	B[2 3]	States, counties, county subdivisions, places, census tracts/ BNA's, BG's, blocks. Also Alaska Native areas and State parts of American Indian areas	
STF 1 (100 percent)	C[3]	U.S., regions, divisions, States (including summaries such as urban and rural), counties, places of 10,000 or more inhabitants, county subdivisions of 10,000 or more inhabitants in selected States, metropolitan areas (MA's), urbanized areas (UA's), American Indian and Alaska Native areas	Over 900 cells/ items of 100-percent population and housing counts and characteristics for each geographic area
	D	Congressional districts (CD's) of the 103rd Congress by State; and within each CD: counties, places of 10,000 or more inhabitants, county subdivisions of 10,000 or more inhabitants in selected States, Alaska Native areas, and American Indian areas	
	A	In MA's: counties, places of 10,000 or more inhabitants, and census tracts/ BNA's. In the remainder of each State: counties, places of 10,000 or more inhabitants, and census tracts/ BNA's	
STF 2 (100 percent)	B	States (including summaries such as urban and rural), counties, places of 1,000 or more inhabitants, county subdivisions, State parts of American Indian areas, and Alaska Native areas	Over 2,100 cells/ items of 100-percent population and housing counts and characteristics for each geographic area. Each of the STF 2 files will include a set of tabulations for the total population and separate presentations of tabulations by race and Hispanic origin
	C	U.S., regions, divisions, States (including summaries such as urban and rural), counties, places of 10,000 or more inhabitants, county subdivisions of 10,000 or more inhabitants in selected States, all county subdivisions in New England MA's, American Indian and Alaska Native areas, MA's, UA's	
	A[2 3]	States, counties, county subdivisions, places, census tracts/ BNA's, BG's. Also Alaska Native areas and State parts of American Indian areas	
	B[3]	Five-digit ZIP Codes within each State	
STF 3 (Sample)	C[3]	U.S., regions, divisions, States, counties, places of 10,000 or more inhabitants, county subdivisions of 10,000 or more inhabitants in selected States, American Indian and Alaska Native areas, MA's, UA's	Over 3,300 cells/ items of sample population and housing characteristics for each geographic area
	D	CD's of the 103rd Congress by State; and within each CD: counties, places of 10,000 or more inhabitants, county subdivisions of 10,000 or more inhabitants in selected States	

Figure 3. **1990 Census Summary Tape Files**—Con.

Summary Tape File (STF 1A, 1B, etc.) and data type (100 percent or sample)[1]		**Geographic areas**	**Description**
	A	In MA's: counties, places of 10,000 or more inhabitants, and census tracts/ BNA's. In the remainder of each State: counties, places of 10,000 or more inhabitants, and census tracts/ BNA's	
STF 4 (Sample)	B	State (including summaries such as urban and rural), counties, places of 2,500 or more inhabitants, county subdivisions of 2,500 or more inhabitants in selected States, all county subdivisions in New England MA's, State parts of American Indian areas, and Alaska Native areas	Over 8,500 cells/ items of sample population and housing characteristics for each geographic area. Each of the STF 4 files will include a set of tabulations for the total population and separate presentations of tabulations by race and Hispanic origin.
	C	U.S., regions, divisions, States (including urban and rural and metropolitan and nonmetropolitan components), counties, places of 10,000 or more inhabitants, county subdivisions of 10,000 or more inhabitants in selected States, all county subdivisions in New England MA's, American Indian and Alaska Native areas, MA's, UA's	

[1]Similar STF's will be prepared for Puerto Rico and the U.S. Virgin Islands.
[2]Also available on microfiche. STF 1B microfiche provides only part of the data for blocks and other areas in the tape file.
[3]Also available on laser disc (CD-ROM). STF 1B CD-ROM presents the same file extract as STF 1B microfiche.

Figure 4. **Other 1990 Census Data Products**

Title	Description	Geographic areas
Subject Summary Tape Files	About 20 computer tape files used to produce the subject reports (1990 CP-3 and 1990 CH-3 series). On the average, a file is the source of two subject reports	U.S., regions, divisions, States, metropolitan areas (MA's), and large counties and places
Public Law 94-171 Data File (redistricting data)	Counts by total, race, and Hispanic origin for the total population and population 18 years old and over, and counts of housing units. Available on tape, CD-ROM, and paper listings	States, counties, county subdivisions, places, census tracts/ block numbering areas (BNA's), block groups (BG's), and blocks; voting districts where States have identified them for the Census Bureau; and American Indian and Alaska Native areas
Census/ Equal Employment Opportunity (EEO) Special File	Sample tabulations showing detailed occupations and educational attainment data by age; cross tabulated by sex, Hispanic origin, and race	Counties, MA's, places of 50,000 or more inhabitants
County-to-County Migration File	Summary statistics for all intra-state county-to-county migration streams and significant interstate county-to-county migration streams. Each record will include codes for the geographic area of destination, and selected characteristics of the persons who made up the migration stream	States, counties
Public Use Microdata Sample (PUMS) Files	Machine-readable files containing a sample of individual long-form census records showing most population and housing characteristics but with identifying information removed	
5 Percent—PUMS Areas		County groups, counties, county subdivisions, and places with 100,000 or more inhabitants
1 Percent—Metropolitan Areas (1990)		MA's and other large areas with 100,000 or more inhabitants
User-Defined Areas Tabulations	A set of standard tabulations provided on printouts, tapes, or other products with maps and narrative (if requested)	User-defined areas created by aggregating census blocks
Special Tabulations	User-defined tabulations for specified geographic areas provided on printouts, tapes, or other products	User-defined areas or standard areas

Maps are not available.