JOBNAME: No Job Name PAGE: 1 SESS: 3 OUTPUT: Tue Sep 29 15:16:47 1992 / node2/ F main F / 90dec/ cph2/ 2/ cvrtpsp

U.S. Department of Commerce
Economics and Statistics Administration
BUREAU OF THE CENSUS

CENSUS '90

1990 CPH-2-2

1990 Census of
Population and Housing

Population and Housing Unit Counts

Alabama



ACKNOWLEDGMENTS

The Decennial Planning Division, **Susan M. Miskura,** Chief, coordinated and directed all census operations. **Patricia A. Berman,** Assistant Division Chief for Content and Data Products, directed the development and implementation of the 1990 Census Tabulation and Publication Program. Other assistant division chiefs were **Robert R. Bair, Rachel F. Brown, James L. Dinwiddie, Allan A. Stephenson,** and **Edwin B. Wagner, Jr.** The following branch chiefs made significant contributions: **Cheryl R. Landman, Adolfo L. Paez, A. Edward Pike,** and **William A. Starr.** Other important contributors were **Linda S. Brudvig, Cindy S. Easton, Avis L. Foote, Carolyn R. Hay, Douglas M. Lee, Gloria J. Porter,** and **A. Nishea Quash.**

The Decennial Operations Division, **Arnold A. Jackson,** Chief, was responsible for processing and tabulating census data. Assistant division chiefs were: **Donald R. Dalzell, Kenneth A. Riccini, Billy E. Stark,** and **James E. Steed.** Processing offices were managed by **Alfred Cruz, Jr., Earle B. Knapp, Jr., Judith N. Petty, Mark M. Taylor, Russell L. Valentine, Jr., Carol A. Van Horn,** and **C. Kemble Worley.** The following branch chiefs made significant contributions: **Jonathan G. Ankers, Sharron S. Baucom, Catharine W. Burt, Vickie L. Cotton, Robert J. Hemmig, George H. McLaughlin, Carol M. Miller, Lorraine D. Neece, Peggy S. Payne, William L. Peil, Cotty A. Smith, Dennis W. Stoudt,** and **Richard R. Warren.** Other important contributors were **Eleanor I. Banks, Miriam R. Barton, Danny L. Burkhead, J. Kenneth Butler, Jr., Albert A. Csellar, Donald H. Danbury, Judith A. Dawson, Donald R. Dwyer, Beverly B. Fransen, Katherine H. Gilbert, Lynn A. Hollabaugh, Ellen B. Katzoff, Randy M. Klear, Norman W. Larsen, Peter J. Long, Sue Love, Patricia O. Madson, Mark J. Matsko, John R. Murphy, Dan E. Philipp, Eugene M. Rashlich, Willie T. Robertson, Barbara A. Rosen, Sharon A. Schoch, Imelda B. Severdia, Diane J. Simmons, Emmett F. Spiers, Johanne M. Stovall, M. Lisa Sylla,** and **Jess D. Thompson.**

The Housing and Household Economic Statistics Division, **Daniel H. Weinberg,** Chief, developed the questionnaire content, designed the data tabulations, and reviewed the data for the economic and housing characteristics. **Gordon W. Green, Jr.,** Assistant Division Chief for Economic Characteristics, and **Leonard J. Norry,** Assistant Division Chief for Housing Characteristics, directed the development of this work. The following branch chiefs made significant contributions: **William A. Downs, Peter J. Fronczek, Patricia A. Johnson, Enrique J. Lamas, Charles T. Nelson,** and **Thomas S. Scopp.** Other important contributors were **Eleanor F. Baugher, Jeanne C. Benetti, Robert L. Bennefield, Robert W. Bonnette, William S. Chapin, Higinio Feliciano, Timothy S. Grall, Cynthia J. Harpine, Selwyn Jones, Mary C. Kirk, Richard G. Kreinsen, Gordon H. Lester, Mark S. Littman, Wilfred T. Masumura, John M. McNeil, Diane C. Murphy, George F. Patterson, Thomas J. Palumbo, Kirby G. Posey, John Priebe, Anne D. Smoler,** and **Carmina F. Young.**

The Population Division, **Paula J. Schneider,** Chief, developed the questionnaire content, designed the data tabulations, and reviewed the data for the demographic and social characteristics of the population. **Philip N. Fulton,** Assistant Division Chief for Census Programs, directed the development of this work. Other assistant division chiefs were **Nampeo R. McKenney** and **Arthur J. Norton.** The following branch and staff chiefs made significant contributions: **Jorge H. del Pinal, Campbell J. Gibson, Roderick J. Harrison, Donald J. Hernandez, Jane H. Ingold, Martin T. O'Connell, Marie Pees, J. Gregory Robinson, Phillip A. Salopek, Paul M. Siegel, Robert C. Speaker, Gregory K. Spencer,** and **Cynthia M. Taeuber.** Other important contributors were **Celia G. Boertlein, Rosalind R. Bruno, Janice A. Costanzo, Rosemarie C. Cowan, Arthur R. Cresce, Larry G. Curran, Carmen DeNavas, Robert O. Grymes, Kristin A. Hansen, Mary C. Hawkins, Rodger V. Johnson, Michael J. Levin, Edna L. Paisano, Sherry B. Pollock, Stanley J. Rolark, A. Dianne Schmidley, Denise I. Smith,** and **Nancy L. Sweet.**

The Data User Services Division, **Gerard C. Iannelli,** then Chief, directed the development of data product dissemination and information to increase awareness, understanding, and use of census data. **Marie G. Argana,** Assistant Chief for Data User Services, directed preparation of electronic data products and their dissemination. **Alfonso E. Mirabal,** Assistant Chief for Group Information and Advisory Services, directed activities related to the National Services Program, State Data Centers, and preparation of training materials. The following branch chiefs made significant contributions: **Deborah D. Barrett, Frederick G. Bohme, Larry W. Carbaugh, James P. Curry, Samuel H. Johnson, John C. Kavaliunas,** and **Forrest B. Williams.** Other important contributors were **Molly Abramowitz, Celestin J. Aguigui, Barbara J. Aldrich, Delores A. Baldwin, Albert R. Barros, Geneva A. Burns, Carmen D. Campbell, James R. Clark, Virginia L. Collins, George H. Dailey, Jr., Barbara L. Hatchl, Theresa C. Johnson, Paul T. Manka, John D. McCall, Jo Ann Norris, David M. Pemberton, Sarabeth Rodriguez, Charles J. Wade, Joyce J. Ware,** and **Gary M. Young.**

The Geography Division, **Robert W. Marx,** Chief, directed and coordinated the census mapping and geographic activities. **Jack R. George,** Assistant Division Chief for Geoprocessing, directed the planning and development of the TIGER System and related software. **Robert A. LaMacchia,** Assistant Division Chief for Planning, directed the planning and implementation of processes for defining 1990 census geographic areas. **Silla G. Tomasi,** Assistant Division Chief for Operations, managed the planning and implementation of 1990 census mapping applications using the TIGER System. The following branch chiefs made significant contributions: **Frederick R. Broome, Charles E. Dingman, Linda M. Franz, David E. Galdi, Dan N. Harding, Donald I. Hirschfeld, David B. Meixler, Peter Rosenson, Joel Sobel, Brian Swanhart,** and **Richard Trois.** Other important contributors were **Gerard Boudriault, Desmond J. Carron, Anthony W. Costanzo, Paul W. Daisey, Beverly A. Davis, Carl S. Hantman, Christine J. Kinnear, Terence D. McDowell, Linda M. Pike, Rose J. A. Quarato, Lourdes Ramirez, Gavin H. Shaw, Daniel L. Sweeney, Timothy F. Trainor, Phyllis S. Willette,** and **Walter E. Yergen.**

The Statistical Support Division, **John H. Thompson,** Chief, directed the application of mathematical statistical techniques in the design and conduct of the census. **John S. Linebarger,** Assistant Division Chief for Quality Assurance, directed the development and implementation of operational and software quality assurance. **Henry F. Woltman,** Assistant Division Chief for Census Design, directed the development and implementation of sample design, disclosure avoidance, weighting, and variance estimation. **Howard Hogan** and **David V. Bateman** were contributing assistant division chiefs. The following branch chiefs made significant contributions: **Florence H. Abramson, Deborah H. Griffin, Richard A. Griffin, Lawrence I. Iskow,** and **Michael L. Mersch.** Other important contributors were **Linda A. Flores-Baez, Larry M. Bates, Somonica L. Green, James E. Hartman, Steven D. Jarvis, Alfredo Navarro, Eric L. Schindler, Carolyn T. Swan,** and **Glenn D. White.**

The 1990 Census Redistricting Data Office, **Marshall L. Turner, Jr.,** Chief, assisted by **Cathy L. Talbert,** directed the development and implementation of the 1990 Census Redistricting Data Program.

The Administrative and Publications Services Division, **Walter C. Odom,** Chief, provided direction for the census administrative services, publications, printing, and graphics functions. **Michael G. Garland** was a contributing assistant division chief. The following branch and staff chiefs made significant contributions: **Bernard E. Baymler, Albert W. Cosner, Gary J. Lauffer, Gerald A. Mann, Clement B. Nettles, Russell Price,** and **Barbara J. Stanard.** Other important contributors were **Barbara M. Abbott, Robert J. Brown, David M. Coontz,** and **John T. Overby.**

The Data Preparation Division, **Joseph S. Harris,** Chief, provided management of a multi-operational facility including kit preparation, procurement, warehousing and supply, and census processing activities. **Plummer Alston, Jr.,** and **Patricia M. Clark** were assistant division chiefs.

The Field Division, **Stanley D. Matchett,** Chief, directed the census data collection and associated field operations. **Richard L. Bitzer, Richard F. Blass, Karl K. Kindel,** and **John W. Marshall** were assistant division chiefs. Regional office directors were **William F. Adams, John E. Bell, LaVerne Collins, Dwight P. Dean, Arthur G. Dukakis, Sheila H. Grimm, William F. Hill, James F. Holmes, Stanley D. Moore, Marvin L. Postma, John E. Reeder,** and **Leo C. Schilling.**

The Personnel Division, **David P. Warner,** Chief, provided management direction and guidance to the staffing, planning pay systems, and employee relations programs for the census. **Colleen A. Woodard** was the assistant chief.

The Technical Services Division, **C. Thomas DiNenna,** Chief, designed, developed, deployed, and produced automated technology for census data processing.

JOBNAME: No Job Name PAGE: 2 SESS: 3 OUTPUT: Tue Sep 29 15:16:47 1992 / node2/ F main F / 90dec/ cph2/ 2/ cvrtpsp

1990 CPH-2-2

1990 Census of Population and Housing

Population and Housing Unit Counts

Alabama

U.S. Department of Commerce
Barbara Hackman Franklin, Secretary
Rockwell A. Schnabel, Deputy Secretary

Economics and Statistics Administration
J. Antonio Villamil, Under Secretary
for Economic Affairs

BUREAU OF THE CENSUS
Barbara Everitt Bryant, Director

JOBNAME: No Job Name PAGE: 1 SESS: 71 OUTPUT: Wed Dec 30 15:28:43 1992 / node2/ F main F / 90dec/ all/ all/ rstr

Economics and Statistics Administration
J. Antonio Villamil, Under Secretary for Economic Affairs

BUREAU OF THE CENSUS
Barbara Everitt Bryant, Director
Harry A. Scarr, Deputy Director

Charles D. Jones, Associate Director for Decennial Census
William P. Butz, Associate Director for Demographic Programs
Bryant Benton, Associate Director for Field Operations
Bryant Benton, Acting Associate Director for Management Services
Peter A. Bounpane, Assistant Director for Decennial Census

For sale by the Superintendent of Documents, U.S. Government Printing Office,
Washington, DC 20402.

CONTENTS

	Page
List of Statistical Tables	iv
How to Use This Census Report	I–1
Table Finding Guide	II–1
User Notes	III–1
Statistical Tables (For detailed list of statistical tables, see page iv.)	1

APPENDIXES

A. Area Classifications	A–1
B. Definitions of Subject Characteristics	B–1
C. Accuracy of the Data	C–1
D. Collection and Processing Procedures	D–1
E. Facsimiles of Respondent Instructions and Questionnaire Pages	E–1
F. Data Products and User Assistance	F–1
G. Maps	G–1

LIST OF STATISTICAL TABLES

[An asterisk (*) indicates that the table was omitted because there were no qualifying geographic area(s) or population group(s)]

Table		Page
1.	**Population: Earliest Census to 1990** State Urban and Rural	1
2.	**Housing Units: 1950 to 1990** State Urban and Rural	2
3.	**Population and Housing Units: 1940 to 1990** State County	3
4.	**Land Area, Population, and Housing Units: 1990** State County	4
5.	**Population by Urban and Rural Residence: 1990** State County	5
6.	**Housing Units by Urban and Rural Residence: 1990** State County	6
7.	**Land Area by Urban and Rural Residence: 1990** State County	7
8.	**Population and Housing Units, 1970 to 1990; Area Measurements and Density: 1990** State County County Subdivision Place	10
9.	**Population and Housing Units, 1970 to 1990; Area Measurements and Density: 1990** Place and [In Selected States] County Subdivision	26
10.	**1990 Population Rank; Population and Housing Units: 1980 and 1990** Place [2,500 or More Persons]	35
11.	**Population 1990 and 1980; Housing Units and Land Area: 1990** State Urban and Rural and Size of Place	37
12.	**Urban and Rural Population: 1930 to 1990** Size of Place	38
13.	**Population Inside and Outside Metropolitan Area by Urban and Rural and Size of Place: 1990** State Inside Metropolitan Area Outside Metropolitan Area	39
14.	**Housing Units Inside and Outside Metropolitan Area by Urban and Rural and Size of Place: 1990** State Inside Metropolitan Area Outside Metropolitan Area	41
15.	**Land Area in Square Kilometers Inside and Outside Metropolitan Area by Urban and Rural and Size of Place: 1990** State Inside Metropolitan Area Outside Metropolitan Area	43
16.	**Land Area in Square Miles Inside and Outside Metropolitan Area by Urban and Rural and Size of Place: 1990** State Inside Metropolitan Area Outside Metropolitan Area	45
17.	**Population Inside and Outside Metropolitan Area by Size of Place: 1990** State Inside Metropolitan Area Outside Metropolitan Area	47
18.	**Housing Units Inside and Outside Metropolitan Area by Size of Place: 1990** State Inside Metropolitan Area Outside Metropolitan Area	49
19.	**Land Area in Square Kilometers Inside and Outside Metropolitan Area by Size of Place: 1990** State Inside Metropolitan Area Outside Metropolitan Area	51
20.	**Land Area in Square Miles Inside and Outside Metropolitan Area by Size of Place: 1990** State Inside Metropolitan Area Outside Metropolitan Area	53

TIPSII [UPF] GPH201 CENSUS90 71582000 01/12/93 2:22 PM MACHINE: C DATA:NONE TAPE: NONE FRAME: 1
TSF:CENSUS90*92. 01/11/93 17:41:04 UTF:CENSUS90*93. 01/11/93 17:41:04 META:CENSUS90*PH2TOCB01. 01/11/93 17:41:10

Table	Page
21. Population and Housing Units 1970 to 1990; Land Area and Density for Metropolitan Area: 1990 Metropolitan Area	**55**
22. Population, Housing Units, and Land Area for Metropolitan Area by Population Size Class of Metropolitan Area: 1990 Urban and Rural Population Size Class of Metropolitan Area Metropolitan Area	**57**
23. Population, Housing Units, and Land Area for Urbanized Area: 1990 Urbanized Area	**61**
24. Population, Housing Units, and Land Area for Urbanized Area by Population Size Class of Urbanized Area: 1990 Size of Place Population Size Class of Urbanized Area Urbanized Area	**66**

TIPSII [UPF] GPH201 CENSUS90 71582000 01/12/93 2:22 PM MACHINE: C DATA:NONE TAPE: NONE FRAME: 2
TSF:CENSUS90*92. 01/11/93 17:41:04 UTF:CENSUS90*93. 01/11/93 17:41:04 META:CENSUS90*PH2TOCB01. 01/11/93 17:41:10

HOW TO USE THIS CENSUS REPORT

CONTENTS

Contents of the Appendixes I–3
Graphics I–3
How to Find Geographic Areas and Subject-Matter Data I–1
How to Use the Statistical Tables I–2
User Notes I–3

INTRODUCTION

Data from the 1990 census are presented in several different report series. These series are published under the following three subject titles:

1. 1990 Census of Population (1990 CP)
2. 1990 Census of Housing (1990 CH)
3. 1990 Census of Population and Housing (1990 CPH)

The types of data and the geographic areas shown in reports differ from one series to another. In most series, there is one report for each State, the District of Columbia, Puerto Rico, and the Virgin Islands of the United States (Virgin Islands), plus a United States summary report. Some series include reports for American Indian and Alaska Native areas, metropolitan areas, and urbanized areas. See appendix F for detailed information about the various report series; additional 1990 census data products such as computer tapes, microfiche, and laser disks; other related materials; and sources of assistance.

The data from the 1990 census were derived from a limited number of basic questions asked of the entire population and about every housing unit (referred to as the 100-percent questions), and from additional questions asked of a sample of the population and housing units (referred to as the sample questions). Two primary versions of questionnaires were used: a short form containing only the 100-percent questions and a long form containing both the 100-percent questions and the additional sample questions. Appendix E presents facsimiles of the questionnaire pages and the respondent instructions used to collect the data included in this report. Appendix F lists the subjects that are covered by the 100-percent and sample components of the 1990 census.

Legal provision for this census, which was conducted as of April 1, 1990, was made in the Act of Congress of August 31, 1954 (amended August 1957, December 1975, and October 1976), which is codified in Title 13, United States Code.

HOW TO FIND GEOGRAPHIC AREAS AND SUBJECT-MATTER DATA

This report includes a table finding guide to assist the user in locating those statistical tables that contain the data that are needed. The table finding guide lists the geographic areas and the subjects shown in this report. To determine which tables in this report show data for a particular topic, find the subject in the column headings at the top of the table finding guide and then look down the left-hand column for the desired type of geographic area. Below is an example of a table finding guide.

TABLE FINDING GUIDE

Subjects by Type of Geographic Area and Table Number

[Subjects covered in this report are shown at the top, and types of geographic areas are shown on the left side. For a description of area classifications, see appendix A. For definitions and explanations of subject characteristics, see appendix B]

Area	Population counts			Housing unit counts			Land area
	1990 census	Previous censuses	Change from previous censuses	1990 census	Previous censuses	Change from previous censuses	
THE STATE							
Total	1,3,4,5,8, 11,13,17, 22	1,3,8,11	1,4	2,3,4,6,8, 11,14,18, 22	2,3,8	2,4	4,7,8,11, 15,16,19, 20,22
Urban and rural	1,5,11,12, 13,22	1,11,12	1,5	2,6,11, 14,22	2	2,6	7,11,15, 16,22
Urban and rural by size of place	5,11,12, 13,22	11,12	...	6,11,14, 22	...	...	7,11,15, 16,22
Inside and outside metropolitan area by urban and rural and size of place	13,22	...	...	14,22	...	...	15,16,22
Inside and outside metropolitan area by size of place	13,17,22	...	...	14,18,22	...	...	15,16,19, 20,22
Inside and outside urbanized area by size of place	24	...	...	24	...	...	24
COUNTY							
Total	3,4,8	3,8	4	3,4,8	3,8	4	4,7,8
Urban and rural	5	...	5	6	...	6	7
Urban and rural by size of place	5	...	...	6	...	...	7
PLACE							
By county and county subdivision	8	8	...	8	8	...	8
Alphabetically for the State	9	9	...	9	9	...	9
By 1990 population rank	10	10	...	10	10	...	...
COUNTY SUBDIVISION							
By county	8	8	...	8	8	...	8
Alphabetically for the State [1]	9	9	...	9	9	...	9
METROPOLITAN AREA							
Total and geographic components	21	21	...	21	21	...	21
By urban and rural and population size class of metropolitan area	22	...	...	22	...	...	22
URBANIZED AREA							
Total and geographic components	23	...	...	23	...	...	23
By size of place and population size class of urbanized area	24	...	...	24	...	...	24

... Not applicable.

[1] County subdivisions within the State are shown alphabetically with places only in the reports for the following 12 States: Connecticut, Maine, Massachusetts, Michigan, Minnesota, New Hampshire, New Jersey, New York, Pennsylvania, Rhode Island, Vermont, and Wisconsin.

HOW TO USE THE STATISTICAL TABLES

Parts of a Statistical Table

The census data included in printed reports are arranged in tables. Each table includes four major parts: *(1) heading, (2) boxhead, (3) stub, and (4) data field.*

A typical census report table is illustrated below.

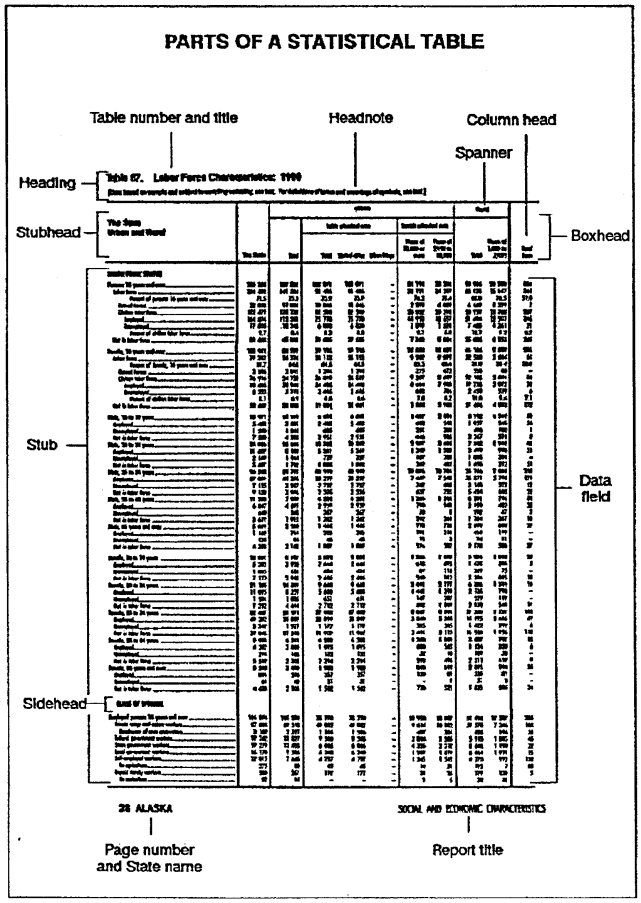

The *heading* consists of the table number, title, and headnote. The table number indicates the position of the table within the report, while the title is a brief statement indicating the classification, nature, and time reference of the data presented in the table. The headnote is enclosed in brackets and is located under the title. It contains statements that qualify, explain, or provide information pertaining to the entire table.

The *boxhead* is under the heading. This portion of the table, which contains the individual column heads or captions, describes the data in each vertical column. In the boxhead of many tables, a spanner appears across and above two or more column heads or across two or more lower spanners. The purpose of a spanner is to classify or qualify items below it or separate the table into identifiable blocks in terms of major aspects of the data.

The *stub* is located at the left edge of the table. It includes a listing of line or row captions or descriptions. At the top of the stub is the stubhead. The stubhead is considered to be an extension of the table title and usually shows generic geographic area designations and restrictions.

In the stub, several features are used to help the user better understand the contents of the table. Usually, a block of data lines is preceded by a sidehead. The sidehead, similar to a spanner, describes and classifies the stub entries following it. The use of indentation in a stub indicates the relationship of one data line to another. Indented data lines represent subcategories that in most instances, sum to a total. Occasionally in tables, it is desirable to show one or more single-line subcategories that do not sum to the total. The unit of measure, such as dollars, is shown when it is not clear from the general wording of the data line.

The *data field* is that part of the table that contains the data. It extends from the bottom of the boxhead to the bottom of the table and from the right of the stub to the right-hand edge of the page.

Both geographic and subject-matter terms appear in tables. It is important to read the definitions of the terms used in the tables because census terms often are defined in special ways that reflect the manner in which the questions were asked and the data were tabulated. Definitions of geographic terms are provided in appendix A. Subject-matter terms are defined in appendix B.

Symbols and Geographic Abbreviations

The following symbols are used in the tables and explanations of subjects covered in this report:

- A dash ''–'' represents zero or a figure or percent that rounds to less than 0.1.
- Three dots ''...'' mean not applicable.
- (NA) means not available.
- The prefix ''r'' indicates that the count has been revised since publication of 1980 reports or that the area was erroneously omitted or not shown in the correct geographic relationship in the 1980 census reports. This symbol appears only in the 1990 CPH-2, *Population and Housing Unit Counts* reports.
- A dagger ''†'' next to the name of a geographic area indicates that there has been a geographic change(s) (for example, an annexation or detachment, a new incorporation, or a name change) since the information published for the 1980 census for that area. This symbol appears only in the 1990 CPH-2, *Population and Housing Unit Counts* reports. The geographic change information for the entities in a State is shown in the ''User Notes'' section of the 1990 CPH-2, *Population and*

Housing Unit Counts report, for that State. The information for all States appears in the ''User Notes'' section of the technical documentation for Summary Tape Files 1 and 3.

- A plus sign ''+ '' or a minus sign ''–'' following a figure denotes that the median falls in the initial or terminal category of an open-ended distribution. (For more information on medians, see the discussion under ''Derived Measures'' in appendix B.)
- A minus sign ''–'' preceding a figure denotes decrease.

The following geographic abbreviations are used in the tables and explanations of subjects covered in this report:

- A ''(pt.)'' next to the name of a geographic area in a hierarchical presentation indicates that the geographic entity is only partially located in the superior geographic entity. For example, a ''(pt.)'' next to a place name in a county subdivision-place hierarchy indicates that the place is located in more than one county subdivision. (Places also may be ''split'' by county, congressional district, urban/ rural, metropolitan area, voting district, and other geographic boundaries, depending on the presentation.) Other geographic entities also can be''split'' by a higher-level entity. The exception is a tabulation block, which is unique within all geographic entities in census products.
- BG is block group.
- BNA is block numbering area.
- CDP is census designated place.
- CMSA is consolidated metropolitan statistical area.
- MA is metropolitan area.
- MSA is metropolitan statistical area.
- PMSA is primary metropolitan statistical area.
- TDSA is tribal designated statistical area.
- TJSA is tribal jurisdiction statistical area.
- unorg. is unorganized territory.
- VTD is voting district.

Census tables often include derived measures such as medians, means, percents, and ratios. More detailed information about derived measures is provided in appendix B.

GRAPHICS

Charts, statistical maps, and other graphic summaries are included in some 1990 census reports. If graphics are shown in a report, they are presented immediately after the ''User Notes'' section.

USER NOTES

User notes include corrections, errata, and related explanatory information. This section appears directly before the statistical tables in census reports unless graphics are shown. It presents information about unique characteristics of the report and changes or corrections made too late to be reflected in the text or tables themselves.

CONTENTS OF THE APPENDIXES

Appendix A—Provides definitions of the types of geographic areas and related information used in census reports.

Appendix B—Contains definitions for the subject-matter items used in census reports, including explanations of derived measures, limitations of the data, and comparability with previous censuses. The subjects are listed alphabetically. In reports that contain both population and housing characteristics, the population characteristics are described first, followed by the explanations of the housing subjects.

Appendix C—Provides information on confidentiality of the data, allocations and substitutions, and sources of errors in the data.

Appendix D—Explains the residence rules used in counting the population and housing units, presents a brief overview of data collection operations, and describes processing procedures used to convert data from unedited questionnaires to final 1990 publications and tapes. This appendix also clarifies the procedures used to collect data for persons abroad at the time of the census, where persons on military bases or away at school were counted, how data were collected for persons in institutions, and which citizens of foreign countries were included in the U.S. data.

Appendix E—Presents a facsimile of the 1990 census questionnaire pages and the respondent instructions used to collect the data in this report.

Appendix F—Summarizes the 1990 census data products program by describing the information available in printed reports and in other sources, such as microfiche or computer tape; and provides information on where to obtain assistance.

Appendix G—Contains maps depicting the geographic areas shown in this report.

TABLE FINDING GUIDE

Subjects by Type of Geographic Area and Table Number

[Subjects covered in this report are shown at the top, and types of geographic areas are shown on the left side. For a description of area classifications, see appendix A. For definitions and explanations of subject characteristics, see appendix B]

Area	Population counts			Housing unit counts			Land area	Density		Number of places
	1990 census	Previous censuses	Change from previous censuses	1990 census	Previous censuses	Change from previous censuses		Population	Housing unit	
THE STATE										
Total	1,3,4,5,8, 11,13,17, 22	1,3,8,11	1,4	2,3,4,6,8, 11,14,18, 22	2,3,8	2,4	4,7,8,11, 15,16,19, 20,22	4,8	4,8	11,13,14, 15,16,17, 18,19,20
Urban and rural	1,5,11,12, 13,22	1,11,12	1,5	2,6,11, 14,22	2	2,6	7,11,15, 16,22	...	...	1,11,12,13, 14,15,16
Urban and rural by size of place	5,11,12, 13,22	11,12	...	6,11,14, 22	...	...	7,11,15, 16,22	...	...	11,12,13, 14,15,16
Inside and outside metropolitan area by urban and rural and size of place	13,22	...	...	14,22	...	...	15,16,22	...	...	13,14,15, 16
Inside and outside metropolitan area by size of place	13,17,22	...	...	14,18,22	...	...	15,16,19, 20,22	...	...	13,14,15, 16,17,18, 19,20
Inside and outside urbanized area by size of place	24	...	...	24	...	...	24	...	...	...
COUNTY										
Total	3,4,8	3,8	4	3,4,8	3,8	4	4,7,8	4,8	4,8	...
Urban and rural	5	...	5	6	...	6	7	...	...	...
Urban and rural by size of place	5	...	...	6	...	...	7	...	...	...
PLACE										
By county and county subdivision	8	8	...	8	8	...	8	8	8	...
Alphabetically for the State	9	9	...	9	9	...	9	9	9	...
By 1990 population rank	10	10	...	10	10	...	...	...	...	...
COUNTY SUBDIVISION										
By county	8	8	...	8	8	...	8	8	8	...
Alphabetically for the State [1]	9	9	...	9	9	...	9	9	9	...
METROPOLITAN AREA										
Total and geographic components	21	21	...	21	21	...	21	21	21	...
By urban and rural and population size class of metropolitan area	22	...	...	22	...	...	22	...	...	...
URBANIZED AREA										
Total and geographic components	23	...	...	23	...	...	23	23	23	...
By size of place and population size class of urbanized area	24	...	...	24	...	...	24	...	...	...

... Not applicable.

[1]County subdivisions within the State are shown alphabetically with places only in the reports for the following 12 States: Connecticut, Maine, Massachusetts, Michigan, Minnesota, New Hampshire, New Jersey, New York, Pennsylvania, Rhode Island, Vermont, and Wisconsin.

USER NOTES

Additional information concerning this 1990 census product may be available at a later date. If you wish to receive these *User Notes*, contact:

Data User Services Division
Customer Services
Bureau of the Census
Washington, DC 20233
301-763-4100

Questions concerning the content of this report may be directed to:

Robert C. Speaker
Population Division
Population and Housing Programs Branch
Bureau of the Census
Washington, DC 20233

ADDITIONAL DEFINITIONS AND EXPLANATIONS OF DATA

GENERAL

User Note 1

The user should note that there are limitations to many of these data. Please refer to the text provided with this report for further explanations on the limitations of the data.

GEOGRAPHIC NAMES AND PRESENTATION

ALABAMA

User Note 1

Huntsville, AL MSA—Only that portion of Huntsville city in Madison County is within, and a central city of, the Huntsville, AL MSA. The central city presentation should read ''Huntsville city (pt.).''

User Note 2

The latitude and longitude values shown by tick marks in the margins of the County Subdivision Outline Maps in appendix G are approximate. They are shown only for general reference. They are displayed accurately on the State and County Outline Maps.

HISTORICAL INFORMATION

The 1810 and 1800 populations for Alabama are for that eastern part of the Mississippi Territory as then constituted which was taken to form the Alabama Territory in 1817. Alabama was admitted to the Union in 1819 as the twenty-second State with boundaries as at present.

GEOGRAPHIC CHANGE NOTES

The county subdivisions in this State are census county divisions (CCD's); see appendix A for additional information. The year, where shown parenthetically below, relates to the year the action was effective; the population and housing unit counts that follow, respectively, are as of April 1, 1980.

Counties, County Subdivisions, and Places

Autauga County—*Annexations:* Billingsley town, Prattville city.

Baldwin County—*Incorporated:* Orange Beach town (1984; 192 and 495). *Annexations:* Bay Minette city, Daphne city, Fairhope city, Foley city, Gulf Shores city, Loxley town, Orange Beach town, Robertsdale city, Summerdale town. *Detachments:* Gulf Shores city. *Deleted CDP:* Lake Forest (annexed by Daphne city).

Barbour County—*Annexations:* Eufaula city.

Bibb County—*Annexations:* Brent city, Centreville city, West Blocton town.

Blount County—*Incorporated:* Susan Moore town (1982; 296 and 113). *Annexed into* Blount County: Altoona town. *Additional annexations:* Allgood town, Blountsville town, Cleveland town, Hayden town, Highland Lake town, Oneonta city, Snead town, Susan Moore town. *Detachments:* Oneonta city, Susan Moore town.

Calhoun County—*Annexations:* Anniston city, Hobson City town, Jacksonville city, Ohatchee town, Oxford city, Piedmont city, Weaver city. *Detachments:* Anniston city, Oxford city. *Deleted CDP's:* Eulaton, Vinnette.

Chambers County—*Incorporated:* Valley city (1980; 8,946 and 3,520). *Annexations:* Lanett city, Valley city. *Detachments:* Lanett city. *Deleted CDP's:* Fairfax, Langdale, Shawmut, River View (all included in Valley city, which incorporated); Little Shawmut.

Cherokee County—*Incorporated:* Sand Rock town (1988; 200 and 83). *Annexed into* Cherokee County: Piedmont city. *Additional annexations:* Cedar Bluff town, Centre city, Gaylesville town, Leesburg town, Sand Rock town.

Chilton County—*Annexations:* Clanton city, Jemison town, Thorsby town.

Choctaw County—*Incorporated:* Needham town (1981; 122 and 42). *Annexations:* Butler city, Gilbertown town.

Clarke County—*Annexations:* Thomasville city.

Clay County—*Annexations:* Ashland town, Lineville town.

Cleburne County—*Annexations:* Fruithurst city, Heflin city, Ranburne town.

Coffee County—*Annexations:* Elba city, Enterprise city.

Colbert County—*Annexations:* Muscle Shoals city, Sheffield city, Tuscumbia city.

Conecuh County—*Annexations:* Evergreen city.

Covington County—*Disincorporated:* Horn Hill town (1985; 186 and 66). *Annexations:* Andalusia city, Florala city, Opp city.

Cullman County—*Incorporated:* Colony town (1981; 239 and 59). *Annexed into* Cullman County: Arab city. *Additional annexations:* Colony town, Cullman city, Good Hope town, Hanceville city.

Dale County—*Annexed into* Dale County: Enterprise city. *Additional annexations:* Ariton town, Daleville city, Dothan city, Level Plains town, Newton town, Ozark city. *Detachments:* Enterprise city.

DeKalb County—*Name changes:* Previously shown as De Kalb County; Powell town previously Powell's Crossroads town. *Incorporated:* Pine Ridge town (1982; 232 and 86). *Annexed into* DeKalb County: Sand Rock town, Sardis City town. *Additional annexations:* Fort Payne city, Hammondville town, Pine Ridge town, Powell town, Rainsville city, Valley Head town. *Detachments:* Fyffe town, Lakeview town.

Elmore County—*Annexed into* Elmore County: Prattville city. *Additional annexations:* Coosada town, Millbrook city, Tallassee city, Wetumpka city. *Deleted CDP:* Robinson Springs (annexed by Millbrook city).

Escambia County—*Annexations:* Atmore city, Brewton city, Pollard town.

Etowah County—*Name change:* Sardis City town previously Sardis city. *Annexations:* Altoona town, Attalla city, Boaz city, Gadsden city, Glencoe city, Hokes Bluff city, Rainbow City city, Reece City town, Sardis City town, Southside city, Walnut Grove town. *Detachments:* Attalla city, Gadsden city, Rainbow City city.

Fayette County—*Annexations:* Berry town.

Franklin County—*Annexations:* Phil Campbell town, Red Bay city, Vina town.

Geneva County—*Annexations:* Geneva city.

Greene County—*Annexations:* Forkland town.

Henry County—*Annexations:* Abbeville city.

Houston County—*Annexations:* Columbia town, Cowarts town, Dothan city, Gordon town, Kinsey town, Webb town. *Detachments:* Dothan city.

Jackson County—*Incorporated:* Langston town (1980; 112 and 57); Skyline town (1985; 780 and 260). *Annexations:* Bridgeport city, Dutton town, Langston town, Scottsboro city, Section town, Skyline town.

Jefferson County—*Merged:* Brownville city (1981; 2,386 and 697) and Roosevelt City city (1989; 3,352 and 1,104) into Birmingham city (combined counts: 290,151 and 116,304). *Name change:* Tarrant city previously Tarrant City city. *Annexed into* Jefferson County: Argo town (after its incorporation in St. Clair County). *Additional annexations:* Adamsville city, Bessemer city, Birmingham city, Brighton city, Brookside town, Fairfield city, Fultondale city, Gardendale city, Graysville city, Homewood city, Hoover city, Hueytown city, Irondale city, Kimberly town, Leeds city, Maytown town, Midfield city, Morris town, Pleasant Grove city, Sylvan Springs town, Tarrant city, Trafford town, Trussville city, Vestavia Hills city, Warrior city, West Jefferson town. *Detachments:* Adamsville city, Birmingham city, Fultondale city, Gardendale city, Graysville city, Irondale city, Leeds city, Pleasant Grove city, Sumiton city, Vestavia Hills city.

Lauderdale County—*Annexations:* Florence city, Killen town, Rogersville town, St. Florian town. *Detachments:* Florence city.

Lawrence County—*Incorporated:* North Courtland town (1981; 730 and 214). *Annexations:* Courtland town, Hillsboro town, Moulton city, North Courtland town.

Lee County—*Annexations:* Auburn city, Notasulga town, Opelika city, Phenix City city.

Limestone County—*Annexed into* Limestone County: Decatur city, Huntsville city, Madison city. *Additional annexations:* Athens city. *Detachments:* Athens city, Decatur city.

Lowndes County—*Annexations:* Fort Deposit town, Hayneville town, Mosses town, White Hall town.

Macon County—*Incorporated:* Shorter town (1984; 461 and 120). *Annexations:* Notasulga town, Shorter town, Tuskegee city.

Madison County—*Annexations:* Gurley town, Huntsville city, Madison city, New Hope town, Owens Crossroads town, Triana town.

Marengo County—*Annexations:* Demopolis city.

Marion County—*Annexed into* Marion County: Haleyville city. *Additional annexations:* Bear Creek town, Brilliant town, Guin town, Hackleburg town, Hamilton city, Winfield city. *Detachments:* Bear Creek town, Gu-Win town.

Marshall County—*Annexed into* Marshall County: Sardis City town. *Additional annexations:* Albertville city, Arab city, Boaz city, Douglas town, Grant town, Guntersville city. *Detachments:* Albertville city, Guntersville city.

Mobile County—*Incorporated:* Dauphin Island town (1988; 633 and 919). *Annexations:* Bayou La Batre city, Citronelle city, Creola city, Mobile city, Mount Vernon town, Saraland city, Satsuma city.

Monroe County—*Annexations:* Excel town, Monroeville city.

Montgomery County—*Annexations:* Montgomery city.

Morgan County—*Annexations:* Decatur city, Eva town, Hartselle city, Trinity town. *Detachments:* Priceville town, Hartselle city.

Perry County—*Annexations:* Marion city.

Pike County—*Annexations:* Banks town, Troy city.

Randolph County—*Annexations:* Roanoke city.

Russell County—*Annexations:* Phenix City city.

St. Clair County—*Incorporated:* Argo town (1987; 426 and 160). *Merged:* Whites Chapel town into Moody town (1989; combined counts: 2,176 and 799). *Annexations:* Argo town, Ashville town, Leeds city, Margaret town, Moody town, Odenville town, Pell City city, Springville town, Steele town.

Shelby County—*Annexed into* Shelby County: Birmingham city. *Additional annexations:* Alabaster city, Calera city, Columbiana city, Helena city, Hoover city, Leeds city, Montevallo city, Pelham city, Wilsonville town. *Detachments:* Birmingham city, Pelham city.

Sumter County—*Incorporated:* Emelle town (1981; 66 and 24).

Talladega County—*Annexations:* Childersburg city, Lincoln city, Oxford city, Sylacauga city. *Detachments:* Sylacauga city.

Tallapoosa County—*Incorporated:* Jacksons' Gap town (1980; 217 and 73). *Merged:* Carrville town into Tallassee city (1982; combined counts: 5,583 and 2,366, total; 2,043 and 868 in Tallapoosa County; balance in Elmore County). *Annexations:* Alexander City city, Jacksons' Gap town, New Site town. *Detachments:* Alexander City city.

Tuscaloosa County—*Annexations:* Moundville town, Northport city, Tuscaloosa city. *Detachments:* Northport city, Tuscaloosa city.

Walker County—*Annexations:* Carbon Hill city, Jasper city, Nauvoo town, Parrish town, Sipsey town, Sumiton city.

Wilcox County—*Incorporated:* Yellow Bluff town (1985; 291 and 74).

Winston County—*Annexed into* Winston County: Nauvoo town. *Additional annexations:* Addison town, Arley town, Double Springs town, Haleyville city, Lynn town.

American Indian Area

Poarch Creek Reservation and Trust Lands—Recognized since 1980.

Table 1. **Population: Earliest Census to 1990**

[For information concerning historical counts, see "User Notes." For definitions of terms and meanings of symbols, see text]

State Urban and Rural	The State			Urban				Rural			Percent of total population	
	Total population	Change from preceding census: Population	Change from preceding census: Percent	Number of places of 2,500 or more	Population	Change from preceding census: Population	Change from preceding census: Percent	Population	Change from preceding census: Population	Change from preceding census: Percent	Urban	Rural
Current urban definition:												
1990 (Apr. 1)	4 040 587	146 562	3.8	158	2 439 549	101 836	4.4	1 601 038	44 863	2.9	60.4	39.6
1980 (Apr. 1)	r3 894 025	449 671	13.1	150	2 337 713	320 228	15.9	1 556 175	129 495	9.1	60.0	40.0
1970 (Apr. 1)	r3 444 354	177 614	5.4	123	2 017 485	225 764	12.6	1 426 680	–48 339	–3.3	58.6	41.4
1960 (Apr. 1)	3 266 740	204 997	6.7	109	1 791 721	450 784	33.6	1 475 019	–245 787	–14.3	54.8	45.2
1950 (Apr. 1)	3 061 743	228 782	8.1	85	1 340 937	...	...	1 720 806	...	...	43.8	56.2
Previous urban definition:												
1960 (Apr. 1)	3 266 740	204 997	6.7	106	1 696 657	468 448	38.1	1 570 083	–263 451	–14.4	51.9	48.1
1950 (Apr. 1)	3 061 743	228 782	8.1	76	1 228 209	372 268	43.5	1 833 534	–143 486	–7.3	40.1	59.9
1940 (Apr. 1)	2 832 961	186 713	7.1	59	855 941	111 668	15.0	1 977 020	75 045	3.9	30.2	69.8
1930 (Apr. 1)	2 646 248	298 074	12.7	53	744 273	234 956	46.1	1 901 975	63 118	3.4	28.1	71.9
1920 (Jan. 1)	2 348 174	210 081	9.8	39	509 317	138 886	37.5	1 838 857	71 195	4.0	21.7	78.3
1910 (Apr. 15)	2 138 093	309 396	16.9	28	370 431	153 717	70.9	1 767 662	155 679	9.7	17.3	82.7
1900 (June 1)	1 828 697	315 296	20.8	27	216 714	64 479	42.4	1 611 983	250 817	18.4	11.9	88.1
1890 (June 1)	1 513 401	250 896	19.9	19	152 235	83 717	122.2	1 361 166	167 179	14.0	10.1	89.9
1880 (June 1)	1 262 505	265 513	26.6	7	68 518	5 818	9.3	1 193 987	259 695	27.8	5.4	94.6
1870 (June 1)	996 992	32 791	3.4	7	62 700	13 799	28.2	934 292	18 992	2.1	6.3	93.7
1860 (June 1)	964 201	192 578	25.0	5	48 901	13 722	39.0	915 300	178 856	24.3	5.1	94.9
1850 (June 1)	771 623	180 867	30.6	4	35 179	22 507	177.6	736 444	158 360	27.4	4.6	95.4
1840 (June 1)	590 756	281 229	90.9	1	12 672	9 478	296.7	578 084	271 751	88.7	2.1	97.9
1830 (June 1)	309 527	181 626	142.0	1	3 194	3 194	...	306 333	178 432	139.5	1.0	99.0
1820 (Aug. 7)	127 901	118 855	1 000.0+	–	–	–	–	127 901	118 855	1 000.0+	–	100.0
1810 (Aug. 6)	9 046	7 796	623.7	–	–	–	–	9 046	7 796	623.7	–	100.0
1800 (Aug. 4)	1 250	...	...	–	–	...	...	1 250	...	...	–	100.0

TIPSII [UPF] GPH201 CENSUS90 71580800 01/21/93 3:51 PM MACHINE: C DATA:CENSUS90*PH2TIPSDA01. 01/15/93 11:14:15 TAPE: NONE FRAME: 1
TSF:CENSUS90*92. 01/15/93 11:14:35 UTF:CENSUS90*93. 01/15/93 11:14:35 META:CENSUS90*PH2TABLES01. 01/15/93 11:16:34

Table 2. **Housing Units: 1950 to 1990**

[For information concerning historical counts, see "User Notes." For definitions of terms and meanings of symbols, see text]

State Urban and Rural	The State			Urban			Rural			Percent of total housing units	
		Change from preceding census			Change from preceding census			Change from preceding census			
	Total housing units	Housing units	Percent	Housing units	Housing units	Percent	Housing units	Housing units	Percent	Urban	Rural
Current urban definition:											
1990 (Apr. 1)	1 670 379	202 952	13.8	1 014 303	131 327	14.9	656 076	71 678	12.3	60.7	39.3
1980 (Apr. 1)	r1 467 427	347 188	31.0	882 976	225 548	34.3	584 398	121 606	26.3	60.2	39.8
1970 (Apr. 1)	1 120 239	152 773	15.8	657 428	111 184	20.4	462 792	41 570	9.9	58.7	41.3
1960 (Apr. 1)	967 466	123 609	14.6	546 244	157 521	40.5	421 222	–33 912	–7.5	56.5	43.5
1950 (Apr. 1)	843 857	...	...	388 723	...	...	455 134	...	...	46.1	53.9

TIPSII [UPF] GPH201 CENSUS90 71580800 01/21/93 3:51 PM MACHINE: C DATA:CENSUS90*PH2TIPSDA01. 01/15/93 11:14:15 TAPE: NONE FRAME: 2
TSF:CENSUS90*92. 01/15/93 11:14:35 UTF:CENSUS90*93. 01/15/93 11:14:35 META:CENSUS90*PH2TABLES01. 01/15/93 11:16:34

TIPSII [UPF] GPH201 CENSUS90 71580800 01/ 21/ 93 3:51 PM MACHINE: C DATA:CENSUS90*PH2TIPSDA01. 01/ 15/ 93 11:14:15 TAPE: NONE FRAME: 3
TSF:CENSUS90*92. 01/ 15/ 93 11:14:35 UTF:CENSUS90*93. 01/ 15/ 93 11:14:35 META:CENSUS90*PH2TABLES01. 01/ 15/ 93 11:16:34

Table 3. Population and Housing Units: 1940 to 1990

[For information concerning historical counts, see "User Notes." For definitions of terms and meanings of symbols, see text]

State County	Population						Housing units					
	1990	1980	1970	1960	1950	1940	1990	1980	1970	1960	1950	1940
The State	**4 040 587**	**r3 894 025**	**3 444 354**	**3 266 740**	**3 061 743**	**2 832 961**	**1 670 379**	**r1 467 427**	**1 120 239**	**967 466**	**843 857**	**708 043**
COUNTY												
Autauga County	34 222	32 259	24 460	18 739	18 186	20 977	12 732	10 963	7 396	5 236	4 953	5 407
Baldwin County	98 280	78 556	59 382	49 088	40 997	32 324	50 933	33 277	21 803	16 593	13 046	8 901
Barbour County	25 417	24 756	22 543	24 700	28 892	32 722	10 705	9 325	7 393	7 379	7 894	8 085
Bibb County	16 576	15 723	13 812	14 357	17 987	20 155	6 404	5 759	4 476	4 145	4 727	5 037
Blount County	39 248	36 459	26 853	25 449	28 975	29 490	15 790	13 846	9 212	7 908	7 898	7 096
Bullock County	11 042	10 596	11 824	13 462	16 054	19 810	4 458	3 895	3 712	3 873	4 389	5 025
Butler County	21 892	21 680	22 007	24 560	29 228	32 447	8 745	8 117	7 134	7 096	7 857	7 808
Calhoun County	116 034	119 761	103 092	95 878	79 539	63 319	46 753	42 582	32 563	27 897	21 350	15 564
Chambers County	36 876	39 191	36 356	37 828	39 528	42 146	14 910	14 428	11 974	11 173	11 205	10 677
Cherokee County	19 543	18 760	15 606	16 303	17 634	19 928	9 379	8 197	5 452	4 800	4 653	4 639
Chilton County	32 458	30 612	25 180	25 693	26 922	27 955	13 883	12 869	9 106	8 339	7 693	7 012
Choctaw County	16 018	16 839	16 589	17 870	19 152	20 195	6 789	6 084	5 286	4 700	4 840	4 919
Clarke County	27 240	27 702	26 724	25 738	26 548	27 636	10 853	10 019	8 353	7 028	7 062	6 713
Clay County	13 252	13 703	12 636	12 400	13 929	16 907	5 608	5 328	4 336	3 941	3 995	4 274
Cleburne County	12 730	12 595	10 996	10 911	11 904	13 629	5 232	4 798	3 634	3 223	3 285	3 282
Coffee County	40 240	38 533	34 872	30 583	30 720	31 987	16 951	14 582	11 492	9 063	8 685	7 712
Colbert County	51 666	54 519	49 632	46 506	39 561	34 093	21 812	20 796	16 083	13 952	10 857	8 514
Conecuh County	14 054	15 884	15 645	17 762	21 776	25 489	6 207	6 000	5 165	5 137	5 684	5 942
Coosa County	11 063	11 377	10 662	10 726	11 766	13 460	5 113	4 933	3 923	3 266	3 208	3 344
Covington County	36 478	36 850	34 079	35 631	40 373	42 417	16 178	15 213	12 479	11 596	11 533	10 491
Crenshaw County	13 635	14 110	13 188	14 909	18 981	23 631	5 938	5 503	4 684	4 669	5 741	6 074
Cullman County	67 613	61 642	52 445	45 572	49 046	47 343	28 369	24 729	17 478	13 548	12 954	10 952
Dale County	49 633	47 821	52 995	31 066	20 828	22 685	19 432	16 553	14 791	9 030	6 329	5 748
Dallas County	48 130	53 981	55 296	56 667	56 270	55 245	19 045	19 355	16 799	15 558	15 323	14 684
DeKalb County	54 651	53 658	41 981	41 417	45 048	43 075	22 939	20 888	14 729	13 097	12 346	10 230
Elmore County	49 210	43 390	33 661	30 524	31 649	34 546	19 497	17 215	12 117	9 743	9 110	8 408
Escambia County	35 518	38 440	34 912	33 511	31 443	30 671	14 356	13 557	10 817	9 491	8 212	7 130
Etowah County	99 840	103 057	94 144	96 980	93 892	72 580	41 787	39 891	31 987	30 068	26 426	17 559
Fayette County	17 962	18 809	16 252	16 148	19 388	21 651	7 555	7 514	5 794	5 323	5 271	5 275
Franklin County	27 814	28 350	23 933	21 988	25 705	27 552	11 772	11 239	8 363	7 121	7 083	6 447
Geneva County	23 647	24 253	21 924	22 310	25 899	29 172	10 416	9 344	7 681	6 846	7 438	6 957
Greene County	10 153	11 021	10 650	13 600	16 482	19 185	4 162	3 837	3 384	3 646	4 433	5 099
Hale County	15 498	15 604	15 888	19 537	20 832	25 533	6 370	5 568	4 849	5 048	5 311	6 340
Henry County	15 374	15 302	13 254	15 286	18 674	21 912	7 056	6 228	4 703	4 667	4 705	5 222
Houston County	81 331	74 632	56 574	50 718	46 522	45 665	33 196	28 580	19 287	15 670	13 380	11 708
Jackson County	47 796	51 407	39 202	36 681	38 998	41 802	19 768	19 620	12 966	10 765	10 219	9 571
Jefferson County	651 525	r671 371	644 991	634 864	558 928	459 930	273 097	r259 861	212 937	194 788	159 377	122 744
Lamar County	15 715	16 453	14 335	14 271	16 441	19 708	6 617	6 378	5 143	4 496	4 586	4 717
Lauderdale County	79 661	80 546	68 111	61 622	54 179	46 230	33 522	30 556	22 350	18 736	15 112	11 173
Lawrence County	31 513	30 170	27 281	24 501	27 128	27 880	12 212	10 966	8 516	7 107	7 087	6 549
Lee County	87 146	76 283	61 268	49 754	45 073	36 455	36 636	29 673	19 415	13 946	11 380	9 525
Limestone County	54 135	46 005	41 699	36 513	35 766	35 642	21 455	16 497	12 677	10 507	9 287	8 260
Lowndes County	12 658	13 253	12 897	15 417	18 018	22 661	4 792	4 223	3 448	3 768	4 772	5 776
Macon County	24 928	26 829	24 841	26 717	30 561	27 654	9 818	9 230	7 079	6 767	7 279	7 047
Madison County	238 912	196 966	186 540	117 348	72 903	66 317	97 855	71 123	56 826	33 506	19 433	15 897
Marengo County	23 084	25 047	23 819	27 098	29 494	35 736	9 144	8 911	7 341	7 418	8 010	9 375
Marion County	29 830	30 041	23 788	21 837	27 264	28 776	12 597	11 604	8 409	7 073	7 342	6 524
Marshall County	70 832	65 622	54 211	48 018	45 090	42 395	30 225	26 669	18 555	15 114	12 523	10 069
Mobile County	378 643	364 980	317 308	314 301	231 105	141 974	151 220	131 936	99 441	91 699	67 048	37 134
Monroe County	23 968	22 651	20 883	22 372	25 732	29 465	9 633	8 083	6 674	6 175	6 679	7 001
Montgomery County	209 085	197 038	167 790	169 210	138 965	114 420	84 525	73 725	55 718	49 158	40 459	30 462
Morgan County	100 043	90 231	77 306	60 454	52 924	48 148	40 419	33 811	24 821	18 466	15 162	12 148
Perry County	12 759	15 012	15 388	17 358	20 439	26 610	4 807	5 022	4 644	4 560	5 207	6 389
Pickens County	20 699	21 481	20 326	21 882	24 349	27 671	8 379	7 796	6 448	6 172	6 475	6 579
Pike County	27 595	28 050	25 038	25 987	30 608	32 493	11 506	10 200	8 119	7 882	8 546	8 276
Randolph County	19 881	20 075	18 331	19 477	22 513	25 516	8 728	7 847	6 442	6 014	6 173	6 232
Russell County	46 860	47 356	45 394	46 351	40 364	35 775	19 633	17 855	14 111	12 540	10 722	9 103
St. Clair County	50 009	41 205	27 956	25 388	26 687	27 336	20 382	15 613	9 449	7 747	7 231	6 709
Shelby County	99 358	66 298	38 037	32 132	30 362	28 962	39 201	24 644	12 144	9 521	8 192	7 181
Sumter County	16 174	16 908	16 974	20 041	23 610	27 321	6 545	6 106	5 071	5 115	5 986	6 918
Talladega County	74 107	73 826	65 280	65 495	63 639	51 832	29 861	26 059	20 490	18 375	16 245	11 932
Tallapoosa County	38 826	r38 766	33 840	35 007	35 074	35 270	17 312	r15 378	12 213	10 567	9 598	8 769
Tuscaloosa County	150 522	137 541	116 029	109 047	94 092	76 036	58 740	50 319	35 518	29 623	23 333	18 430
Walker County	67 670	68 660	56 246	54 211	63 769	64 201	28 427	27 060	19 404	16 537	17 046	15 007
Washington County	16 694	16 821	16 241	15 372	15 612	16 188	6 625	5 917	4 679	3 929	3 808	3 754
Wilcox County	13 568	14 755	16 303	18 739	23 476	26 279	5 119	5 036	4 715	4 886	5 819	6 355
Winston County	22 053	21 953	16 654	14 858	18 250	18 746	10 254	8 697	6 041	4 639	4 845	4 162

TIPSII [UPF] GPH201 CENSUS90 71580800 01/21/93 3:51 PM MACHINE: C DATA:CENSUS90*PH2TIPSDA01. 01/15/93 11:14:15 TAPE: NONE FRAME: 4
TSF:CENSUS90*92. 01/15/93 11:14:35 UTF:CENSUS90*93. 01/15/93 11:14:35 META:CENSUS90*PH2TABLES01. 01/15/93 11:16:34

Table 4. Land Area, Population, and Housing Units: 1990

[For information concerning historical counts, see "User Notes." For definitions of terms and meanings of symbols, see text]

State County	Land area		Population			Housing units			Percent change			
									Population		Housing units	
	Square kilometers	Square miles	Total	Per square kilometer	Per square mile	Total	Per square kilometer	Per square mile	1980 to 1990	1970 to 1980	1980 to 1990	1970 to 1980
The State	**131 443.1**	**50 750.2**	**4 040 587**	**30.7**	**79.6**	**1 670 379**	**12.7**	**32.9**	**3.8**	**13.1**	**13.8**	**31.0**
COUNTY												
Autauga County	1 543.7	596.0	34 222	22.2	57.4	12 732	8.2	21.4	6.1	31.9	16.1	48.2
Baldwin County	4 135.0	1 596.5	98 280	23.8	61.6	50 933	12.3	31.9	25.1	32.3	53.1	52.6
Barbour County	2 292.1	885.0	25 417	11.1	28.7	10 705	4.7	12.1	2.7	9.8	14.8	26.1
Bibb County	1 611.9	622.4	16 576	10.3	26.6	6 404	4.0	10.3	5.4	13.8	11.2	28.7
Blount County	1 672.3	645.7	39 248	23.5	60.8	15 790	9.4	24.5	7.6	35.8	14.0	50.3
Bullock County	1 618.9	625.1	11 042	6.8	17.7	4 458	2.8	7.1	4.2	–10.3	14.5	4.9
Butler County	2 012.3	776.9	21 892	10.9	28.2	8 745	4.3	11.3	1.0	–1.4	7.7	13.8
Calhoun County	1 576.0	608.5	116 034	73.6	190.7	46 753	29.7	76.8	–3.0	16.2	9.8	30.8
Chambers County	1 547.3	597.4	36 876	23.8	61.7	14 910	9.6	25.0	–5.8	7.8	3.3	20.5
Cherokee County	1 432.7	553.2	19 543	13.6	35.3	9 379	6.5	17.0	4.2	20.2	14.4	50.3
Chilton County	1 797.6	694.1	32 458	18.1	46.8	13 883	7.7	20.0	6.0	21.6	7.9	41.3
Choctaw County	2 366.2	913.6	16 018	6.8	17.5	6 789	2.9	7.4	–4.8	1.5	11.6	15.1
Clarke County	3 207.7	1 238.5	27 240	8.5	22.0	10 853	3.4	8.8	–1.6	3.7	8.3	19.9
Clay County	1 567.3	605.1	13 252	8.5	21.9	5 608	3.6	9.3	–3.2	8.4	5.3	22.9
Cleburne County	1 450.9	560.2	12 730	8.8	22.7	5 232	3.6	9.3	1.1	14.5	9.0	32.0
Coffee County	1 759.1	679.2	40 240	22.9	59.2	16 951	9.6	25.0	4.4	10.5	16.2	26.9
Colbert County	1 539.9	594.6	51 666	33.6	86.9	21 812	14.2	36.7	–5.1	9.8	4.9	29.3
Conecuh County	2 203.8	850.9	14 054	6.4	16.5	6 207	2.8	7.3	–11.4	1.5	3.5	16.2
Coosa County	1 690.0	652.5	11 063	6.5	17.0	5 113	3.0	7.8	–2.7	6.7	3.6	25.7
Covington County	2 679.9	1 034.7	36 478	13.6	35.3	16 178	6.0	15.6	–.9	8.1	6.3	21.9
Crenshaw County	1 578.9	609.6	13 635	8.6	22.4	5 938	3.8	9.7	–3.3	7.0	7.9	17.5
Cullman County	1 912.7	738.5	67 613	35.3	91.6	28 369	14.8	38.4	9.7	17.5	14.7	41.5
Dale County	1 453.3	561.1	49 633	34.2	88.5	19 432	13.4	34.6	3.8	–9.7	17.4	11.9
Dallas County	2 540.3	980.8	48 130	18.9	49.1	19 045	7.5	19.4	–10.7	–2.3	–1.5	15.2
DeKalb County	2 015.0	778.0	54 651	27.1	70.2	22 939	11.4	29.5	1.9	27.8	9.8	41.8
Elmore County	1 609.9	621.6	49 210	30.6	79.2	19 497	12.1	31.4	13.4	28.9	13.3	42.1
Escambia County	2 454.0	947.5	35 518	14.5	37.5	14 356	5.9	15.2	–7.5	10.1	5.9	25.3
Etowah County	1 385.2	534.8	99 840	72.1	186.7	41 787	30.2	78.1	–3.0	9.5	4.8	24.7
Fayette County	1 626.0	627.8	17 962	11.0	28.6	7 555	4.6	12.0	–4.4	15.7	.5	29.7
Franklin County	1 646.4	635.7	27 814	16.9	43.8	11 772	7.2	18.5	–1.8	18.5	4.7	34.4
Geneva County	1 492.8	576.4	23 647	15.8	41.0	10 416	7.0	18.1	–2.4	10.6	11.5	21.7
Greene County	1 673.0	646.0	10 153	6.1	15.7	4 162	2.5	6.4	–7.8	3.5	8.5	13.4
Hale County	1 667.4	643.8	15 498	9.3	24.1	6 370	3.8	9.9	–.6	–1.7	14.4	14.8
Henry County	1 455.5	562.0	15 374	10.6	27.4	7 056	4.8	12.6	.5	15.5	13.3	32.4
Houston County	1 503.3	580.4	81 331	54.1	140.1	33 196	22.1	57.2	9.0	31.9	16.2	48.2
Jackson County	2 794.1	1 078.8	47 796	17.1	44.3	19 768	7.1	18.3	–6.9	31.1	.8	51.3
Jefferson County	2 881.8	1 112.7	651 525	226.1	585.5	273 097	94.8	245.4	–2.9	4.1	5.1	22.0
Lamar County	1 566.7	604.9	15 715	10.0	26.0	6 617	4.2	10.9	–4.4	14.8	3.7	24.0
Lauderdale County	1 734.1	669.5	79 661	45.9	119.0	33 522	19.3	50.1	–1.0	18.3	9.7	36.7
Lawrence County	1 796.0	693.4	31 513	17.5	45.4	12 212	6.8	17.6	4.5	10.6	11.4	28.8
Lee County	1 576.8	608.8	87 146	55.3	143.1	36 636	23.2	60.2	14.2	24.5	23.5	52.8
Limestone County	1 471.4	568.1	54 135	36.8	95.3	21 455	14.6	37.8	17.7	10.3	30.1	30.1
Lowndes County	1 859.6	718.0	12 658	6.8	17.6	4 792	2.6	6.7	–4.4	2.8	13.5	22.5
Macon County	1 581.4	610.6	24 928	15.8	40.8	9 818	6.2	16.1	–7.0	8.0	6.4	30.4
Madison County	2 084.8	805.0	238 912	114.6	296.8	97 855	46.9	121.6	21.3	5.6	37.6	25.2
Marengo County	2 530.7	977.1	23 084	9.1	23.6	9 144	3.6	9.4	–7.7	5.2	2.6	21.4
Marion County	1 920.4	741.5	29 830	15.5	40.2	12 597	6.6	17.0	–.6	26.3	8.6	38.0
Marshall County	1 468.8	567.1	70 832	48.2	124.9	30 225	20.6	53.3	7.9	21.0	13.3	43.7
Mobile County	3 194.4	1 233.4	378 643	118.5	307.0	151 220	47.3	122.6	3.7	15.0	14.6	32.7
Monroe County	2 657.3	1 026.0	23 968	9.0	23.4	9 633	3.6	9.4	5.8	8.5	19.2	21.1
Montgomery County	2 045.8	789.9	209 085	102.2	264.7	84 525	41.3	107.0	6.1	17.4	14.6	32.3
Morgan County	1 508.0	582.2	100 043	66.3	171.8	40 419	26.8	69.4	10.9	16.7	19.5	36.2
Perry County	1 863.6	719.5	12 759	6.8	17.7	4 807	2.6	6.7	–14.9	–2.3	–4.2	8.1
Pickens County	2 283.0	881.5	20 699	9.1	23.5	8 379	3.7	9.5	–3.5	5.7	7.5	20.9
Pike County	1 738.1	671.1	27 595	15.9	41.1	11 506	6.6	17.1	–1.5	12.0	12.8	25.6
Randolph County	1 505.0	581.1	19 881	13.2	34.2	8 728	5.8	15.0	–.9	9.5	11.2	21.8
Russell County	1 660.5	641.1	46 860	28.2	73.1	19 633	11.8	30.6	–.9	4.3	10.0	26.5
St. Clair County	1 642.0	634.0	50 009	30.5	78.9	20 382	12.4	32.1	21.4	47.4	30.5	65.2
Shelby County	2 058.8	794.9	99 358	48.3	125.0	39 201	19.0	49.3	49.9	74.3	59.1	102.9
Sumter County	2 343.9	905.0	16 174	6.9	17.9	6 545	2.8	7.2	–4.2	–.3	7.2	20.4
Talladega County	1 915.6	739.6	74 107	38.7	100.2	29 861	15.6	40.4	.4	13.1	14.6	27.2
Tallapoosa County	1 859.7	718.0	38 826	20.9	54.1	17 312	9.3	24.1	.2	14.6	12.6	25.9
Tuscaloosa County	3 432.4	1 325.3	150 522	43.9	113.6	58 740	17.1	44.3	9.4	18.5	16.7	41.7
Walker County	2 057.6	794.5	67 670	32.9	85.2	28 427	13.8	35.8	–1.3	22.1	5.1	39.5
Washington County	2 799.1	1 080.7	16 694	6.0	15.4	6 625	2.4	6.1	–.7	3.6	12.0	26.5
Wilcox County	2 301.9	888.8	13 568	5.9	15.3	5 119	2.2	5.8	–7.9	–9.4	1.6	6.8
Winston County	1 591.5	614.5	22 053	13.9	35.9	10 254	6.4	16.7	.5	31.8	17.9	44.0

TIPSII [UPF] GPH201 CENSUS90 71580800 01/21/93 3:51 PM MACHINE: C DATA:CENSUS90*PH2TIPSDA01. 01/15/93 11:14:15 TAPE: NONE FRAME: 5
TSF:CENSUS90*92. 01/15/93 11:14:35 UTF:CENSUS90*93. 01/15/93 11:14:35 META:CENSUS90*PH2TABLES01. 01/15/93 11:16:34

Table 5. Population by Urban and Rural Residence: 1990

[For information concerning historical counts, see "User Notes." For definitions of terms and meanings of symbols, see text]

State County	Total population	Urban: Total urban population	Urban: Inside urbanized area	Urban: Outside urbanized area: Total	Urban: Outside urbanized area: Place of 10,000 or more	Urban: Outside urbanized area: Place of 2,500 to 9,999	Rural: Total rural population	Rural: In place: Total	Rural: In place: Place of 1,000 to 2,499	Rural: In place: Place of less than 1,000	Rural: Other rural	Percent of total population: Urban: Total	Percent of total population: Urban: Inside urbanized area	Percent of total population: Rural	Percent change, 1980 to 1990: Urban	Percent change, 1980 to 1990: Rural
The State	**4 040 587**	**2 439 549**	**1 839 966**	**599 583**	**245 534**	**354 049**	**1 601 038**	**238 655**	**151 304**	**87 351**	**1 362 383**	**60.4**	**45.5**	**39.6**	**4.4**	**2.9**
COUNTY																
Autauga County	34 222	19 738	19 738	–	–	–	14 484	831	–	831	13 653	57.7	57.7	42.3	2.6	11.2
Baldwin County	98 280	38 846	–	38 846	11 290	27 556	59 434	9 513	7 940	1 573	49 921	39.5	–	60.5	33.7	20.1
Barbour County	25 417	12 289	–	12 289	12 289	–	13 128	3 765	2 929	836	9 363	48.3	–	51.7	1.6	3.7
Bibb County	16 576	5 284	–	5 284	–	5 284	11 292	1 468	1 468	–	9 824	31.9	–	68.1	–1.5	9.0
Blount County	39 248	4 844	–	4 844	–	4 844	34 404	6 912	2 894	4 018	27 492	12.3	–	87.7	.4	8.8
Bullock County	11 042	3 975	–	3 975	–	3 975	7 067	455	–	455	6 612	36.0	–	64.0	–10.3	14.6
Butler County	21 892	7 492	–	7 492	–	7 492	14 400	2 397	1 933	464	12 003	34.2	–	65.8	–4.0	3.8
Calhoun County	116 034	82 810	67 241	15 569	10 283	5 286	33 224	2 959	2 959	–	30 265	71.4	57.9	28.6	–8.5	13.4
Chambers County	36 876	23 470	–	23 470	–	23 470	13 406	318	–	318	13 088	63.6	–	36.4	17.0	–29.9
Cherokee County	19 543	2 895	–	2 895	–	2 895	16 648	1 988	1 183	805	14 660	14.8	–	85.2	–	–11.3
Chilton County	32 458	7 669	–	7 669	–	7 669	24 789	4 088	3 363	725	20 701	23.6	–	76.4	31.5	–
Choctaw County	16 018	–	–	–	–	–	16 018	3 445	1 872	1 573	12 573	–	–	100.0	–	–4.9
Clarke County	27 240	10 120	–	10 120	–	10 120	17 120	2 366	1 551	815	14 754	37.2	–	62.8	–3.3	–.7
Clay County	13 252	–	–	–	–	–	13 252	4 428	4 428	–	8 824	–	–	100.0	–	–3.3
Cleburne County	12 730	2 906	–	2 906	–	2 906	9 824	742	–	742	9 082	22.8	–	77.2	–3.6	2.5
Coffee County	40 240	23 833	–	23 833	19 822	4 011	16 407	1 779	1 184	595	14 628	59.2	–	40.8	7.7	–
Colbert County	51 666	28 581	28 581	–	–	–	23 085	3 392	1 479	1 913	19 693	55.3	55.3	44.7	–5.3	–5.1
Conecuh County	14 054	3 649	–	3 649	–	3 649	10 405	962	–	962	9 443	26.0	–	74.0	–12.5	–11.2
Coosa County	11 063	–	–	–	–	–	11 063	2 301	1 840	461	8 762	–	–	100.0	–	–2.8
Covington County	36 478	16 177	–	16 177	–	16 177	20 301	5 773	2 075	3 698	14 528	44.3	–	55.7	–8.2	5.6
Crenshaw County	13 635	2 555	–	2 555	–	2 555	11 080	2 259	1 015	1 244	8 821	18.7	–	81.3	–3.2	–3.4
Cullman County	67 613	13 389	–	13 389	13 367	22	54 224	6 959	3 946	3 013	47 265	19.8	–	80.2	2.3	11.7
Dale County	49 633	29 176	3 243	25 933	13 223	12 710	20 457	4 825	3 053	1 772	15 632	58.8	6.5	41.2	–1.3	12.0
Dallas County	48 130	27 578	–	27 578	23 755	3 823	20 552	234	–	234	20 318	57.3	–	42.7	–13.7	–6.8
DeKalb County	54 651	15 713	–	15 713	11 838	3 875	38 938	11 129	5 847	5 282	27 809	28.8	–	71.2	2.1	1.8
Elmore County	49 210	14 739	709	14 030	–	14 030	34 471	3 150	2 238	912	31 321	30.0	1.4	70.0	32.9	6.7
Escambia County	35 518	16 510	–	16 510	–	16 510	19 008	2 001	1 811	190	17 007	46.5	–	53.5	–10.7	–4.8
Etowah County	99 840	72 071	71 479	592	–	592	27 769	4 019	1 249	2 770	23 750	72.2	71.6	27.8	–4.0	–.7
Fayette County	17 962	5 048	–	5 048	–	5 048	12 914	1 778	1 218	560	11 136	28.1	–	71.9	–6.8	–3.6
Franklin County	27 814	11 263	–	11 263	–	11 263	16 551	1 945	1 317	628	14 606	40.5	–	59.5	–1.4	–2.2
Geneva County	23 647	4 681	–	4 681	–	4 681	18 966	7 781	6 544	1 237	11 185	19.8	–	80.2	–37.7	13.3
Greene County	10 153	–	–	–	–	–	10 153	3 537	2 281	1 256	6 616	–	–	100.0	–	–7.9
Hale County	15 498	3 047	–	3 047	–	3 047	12 451	2 002	1 312	690	10 449	19.7	–	80.3	–6.2	.8
Henry County	15 374	5 822	–	5 822	–	5 822	9 552	628	–	628	8 924	37.9	–	62.1	–10.2	8.3
Houston County	81 331	55 682	55 682	–	–	–	25 649	9 190	7 102	2 088	16 459	68.5	68.5	31.5	13.5	.2
Jackson County	47 796	16 722	–	16 722	13 786	2 936	31 074	6 482	2 046	4 436	24 592	35.0	–	65.0	–17.6	–.1
Jefferson County	651 525	582 502	570 464	12 038	–	12 038	69 023	5 107	3 597	1 510	63 916	89.4	87.6	10.6	–3.0	–2.6
Lamar County	15 715	–	–	–	–	–	15 715	6 469	5 336	1 133	9 246	–	–	100.0	–100.0	13.5
Lauderdale County	79 661	40 605	40 605	–	–	–	39 056	3 970	2 172	1 798	35 086	51.0	51.0	49.0	–4.4	2.6
Lawrence County	31 513	3 248	–	3 248	–	3 248	28 265	3 742	1 379	2 363	24 523	10.3	–	89.7	1.6	4.8
Lee County	87 146	61 963	58 507	3 456	–	3 456	25 183	320	–	320	24 863	71.1	67.1	28.9	15.2	12.0
Limestone County	54 135	16 956	55	16 901	16 901	–	37 179	1 622	1 090	532	35 557	31.3	.1	68.7	16.5	18.2
Lowndes County	12 658	–	–	–	–	–	12 658	4 282	2 312	1 970	8 376	–	–	100.0	–	–4.5
Macon County	24 928	12 257	–	12 257	12 257	–	12 671	1 565	–	1 565	11 106	49.2	–	50.8	–8.0	–6.2
Madison County	238 912	186 529	180 315	6 214	–	6 214	52 383	9 673	8 479	1 194	42 710	78.1	75.5	21.9	21.2	21.5
Marengo County	23 084	10 060	–	10 060	–	10 060	13 024	1 417	–	1 417	11 607	43.6	–	56.4	–3.7	–10.8
Marion County	29 830	9 390	–	9 390	–	9 390	20 440	5 961	3 625	2 336	14 479	31.5	–	68.5	7.4	–4.0
Marshall County	70 832	34 180	–	34 180	14 507	19 673	36 652	1 234	3	1 231	35 418	48.3	–	51.7	7.5	8.4
Mobile County	378 643	307 966	300 912	7 054	–	7 054	70 677	4 676	2 456	2 220	66 001	81.3	79.5	18.7	2.1	11.4
Monroe County	23 968	6 993	–	6 993	–	6 993	16 975	2 919	1 581	1 338	14 056	29.2	–	70.8	23.2	–
Montgomery County	209 085	189 560	189 560	–	–	–	19 525	–	–	–	19 525	90.7	90.7	9.3	6.7	.5
Morgan County	100 043	63 486	63 486	–	–	–	36 557	3 366	2 717	649	33 191	63.5	63.5	36.5	16.0	2.9
Perry County	12 759	4 211	–	4 211	–	4 211	8 548	1 730	1 730	–	6 818	33.0	–	67.0	–5.7	–18.9
Pickens County	20 699	3 009	–	3 009	–	3 009	17 690	5 580	5 193	387	12 110	14.5	–	85.5	–6.2	–3.2
Pike County	27 595	13 051	–	13 051	13 051	–	14 544	2 969	2 472	497	11 575	47.3	–	52.7	–19.2	22.3
Randolph County	19 881	6 362	–	6 362	–	6 362	13 519	1 502	–	1 502	12 017	32.0	–	68.0	7.9	–4.7
Russell County	46 860	30 291	30 291	–	–	–	16 569	707	–	707	15 862	64.6	64.6	35.4	.9	–4.3
St. Clair County	50 009	14 100	–	14 100	–	14 100	35 909	9 914	7 261	2 653	25 995	28.2	–	71.8	94.2	5.8
Shelby County	99 358	58 932	51 610	7 322	–	7 322	40 426	7 791	6 417	1 374	32 635	59.3	51.9	40.7	150.8	–5.5
Sumter County	16 174	6 690	–	6 690	–	6 690	9 484	1 420	–	1 420	8 064	41.4	–	58.6	1.7	–8.2
Talladega County	74 107	39 275	1 060	38 215	30 695	7 520	34 832	2 539	1 548	991	32 293	53.0	1.4	47.0	5.0	–4.4
Tallapoosa County	38 826	19 752	–	19 752	14 917	4 835	19 074	3 195	1 415	1 780	15 879	50.9	–	49.1	8.0	–6.4
Tuscaloosa County	150 522	106 428	106 428	–	–	–	44 094	942	36	906	43 152	70.7	70.7	29.3	6.9	16.1
Walker County	67 670	18 780	–	18 780	13 553	5 227	48 890	7 865	5 762	2 103	41 025	27.8	–	72.2	5.3	–3.8
Washington County	16 694	–	–	–	–	–	16 694	2 125	1 094	1 031	14 569	–	–	100.0	–	–.8
Wilcox County	13 568	–	–	–	–	–	13 568	3 533	2 414	1 119	10 035	–	–	100.0	–	–8.0
Winston County	22 053	4 399	–	4 399	–	4 399	17 654	2 719	1 138	1 581	14 935	19.9	–	80.1	–17.1	6.0

TIPSII [UPF] GPH201 CENSUS90 71580800 01/21/93 3:51 PM MACHINE: C DATA:CENSUS90*PH2TIPSDA01. 01/15/93 11:14:15 TAPE: NONE FRAME: 6
TSF:CENSUS90*92. 01/15/93 11:14:35 UTF:CENSUS90*93. 01/15/93 11:14:35 META:CENSUS90*PH2TABLES01. 01/15/93 11:16:34

Table 6. Housing Units by Urban and Rural Residence: 1990

[For information concerning historical counts, see "User Notes." For definitions of terms and meanings of symbols, see text]

State County	Total housing units	Urban: Total urban housing units	Urban: Inside urbanized area	Urban: Outside urbanized area: Total	Urban: Outside urbanized area: Place of 10,000 or more	Urban: Outside urbanized area: Place of 2,500 to 9,999	Rural: Total rural housing units	Rural: In place: Total	Rural: In place: Place of 1,000 to 2,499	Rural: In place: Place of less than 1,000	Rural: Other rural	Percent of total housing units: Urban: Total	Percent of total housing units: Urban: Inside urbanized area	Percent of total housing units: Rural	Percent change, 1980 to 1990: Urban	Percent change, 1980 to 1990: Rural
The State	**1 670 379**	**1 014 303**	**763 642**	**250 661**	**101 922**	**148 739**	**656 076**	**103 856**	**65 935**	**37 921**	**552 220**	**60.7**	**45.7**	**39.3**	**14.9**	**12.3**
COUNTY																
Autauga County	12 732	7 241	7 241	–	–	–	5 491	336	–	336	5 155	56.9	56.9	43.1	11.8	22.4
Baldwin County	50 933	20 124	–	20 124	4 874	15 250	30 809	7 561	6 867	694	23 248	39.5	–	60.5	81.7	38.8
Barbour County	10 705	5 165	–	5 165	5 165	–	5 540	1 490	1 168	322	4 050	48.2	–	51.8	14.9	14.7
Bibb County	6 404	2 010	–	2 010	–	2 010	4 394	593	593	–	3 801	31.4	–	68.6	5.0	14.3
Blount County	15 790	2 114	–	2 114	–	2 114	13 676	2 879	1 176	1 703	10 797	13.4	–	86.6	6.7	15.3
Bullock County	4 458	1 695	–	1 695	–	1 695	2 763	205	–	205	2 558	38.0	–	62.0	.9	24.7
Butler County	8 745	3 058	–	3 058	–	3 058	5 687	1 004	805	199	4 683	35.0	–	65.0	2.2	11.0
Calhoun County	46 753	33 842	27 531	6 311	3 920	2 391	12 911	1 182	1 182	–	11 729	72.4	58.9	27.6	6.2	20.5
Chambers County	14 910	9 609	–	9 609	–	9 609	5 301	134	–	134	5 167	64.4	–	35.6	28.9	–24.0
Cherokee County	9 379	1 255	–	1 255	–	1 255	8 124	909	564	345	7 215	13.4	–	86.6	–	–.9
Chilton County	13 883	3 262	–	3 262	–	3 262	10 621	1 640	1 354	286	8 981	23.5	–	76.5	34.9	1.6
Choctaw County	6 789	–	–	–	–	–	6 789	1 542	820	722	5 247	–	–	100.0	–	11.6
Clarke County	10 853	3 969	–	3 969	–	3 969	6 884	1 049	697	352	5 835	36.6	–	63.4	8.1	8.4
Clay County	5 608	–	–	–	–	–	5 608	1 877	1 877	–	3 731	–	–	100.0	–	5.3
Cleburne County	5 232	1 218	–	1 218	–	1 218	4 014	336	–	336	3 678	23.3	–	76.7	4.9	10.4
Coffee County	16 951	10 094	–	10 094	8 339	1 755	6 857	798	513	285	6 059	59.5	–	40.5	19.8	11.3
Colbert County	21 812	12 235	12 235	–	–	–	9 577	1 416	633	783	8 161	56.1	56.1	43.9	5.1	4.7
Conecuh County	6 207	1 620	–	1 620	–	1 620	4 587	408	–	408	4 179	26.1	–	73.9	–2.7	5.8
Coosa County	5 113	–	–	–	–	–	5 113	890	681	209	4 223	–	–	100.0	–	3.6
Covington County	16 178	7 045	–	7 045	–	7 045	9 133	2 657	1 063	1 594	6 476	43.5	–	56.5	.1	11.7
Crenshaw County	5 938	1 088	–	1 088	–	1 088	4 850	1 032	450	582	3 818	18.3	–	81.7	6.3	8.3
Cullman County	28 369	5 943	–	5 943	5 933	10	22 426	2 783	1 554	1 229	19 643	20.9	–	79.1	8.7	16.4
Dale County	19 432	11 021	1 390	9 631	5 748	3 883	8 411	2 021	1 240	781	6 390	56.7	7.2	43.3	15.3	20.2
Dallas County	19 045	11 135	–	11 135	9 556	1 579	7 910	103	–	103	7 807	58.5	–	41.5	–3.2	.8
DeKalb County	22 939	6 865	–	6 865	5 236	1 629	16 074	4 749	2 335	2 414	11 325	29.9	–	70.1	11.8	9.0
Elmore County	19 497	5 527	277	5 250	–	5 250	13 970	1 238	880	358	12 732	28.3	1.4	71.7	31.1	7.5
Escambia County	14 356	7 040	–	7 040	–	7 040	7 316	874	781	93	6 442	49.0	–	51.0	3.5	8.3
Etowah County	41 787	30 932	30 691	241	–	241	10 855	1 649	505	1 144	9 206	74.0	73.4	26.0	3.8	7.4
Fayette County	7 555	2 224	–	2 224	–	2 224	5 331	752	527	225	4 579	29.4	–	70.6	.6	.5
Franklin County	11 772	4 858	–	4 858	–	4 858	6 914	880	593	287	6 034	41.3	–	58.7	4.4	5.0
Geneva County	10 416	2 093	–	2 093	–	2 093	8 323	3 499	2 970	529	4 824	20.1	–	79.9	–29.4	30.5
Greene County	4 162	–	–	–	–	–	4 162	1 376	889	487	2 786	–	–	100.0	–	8.5
Hale County	6 370	1 185	–	1 185	–	1 185	5 185	842	521	321	4 343	18.6	–	81.4	8.6	15.8
Henry County	7 056	2 384	–	2 384	–	2 384	4 672	275	–	275	4 397	33.8	–	66.2	–4.9	25.5
Houston County	33 196	23 005	23 005	–	–	–	10 191	3 694	2 779	915	6 497	69.3	69.3	30.7	21.7	5.3
Jackson County	19 768	7 150	–	7 150	5 909	1 241	12 618	2 795	888	1 907	9 823	36.2	–	63.8	–10.3	8.3
Jefferson County	273 097	246 457	241 469	4 988	–	4 988	26 640	2 051	1 436	615	24 589	90.2	88.4	9.8	5.5	1.9
Lamar County	6 617	–	–	–	–	–	6 617	2 925	2 424	501	3 692	–	–	100.0	–100.0	25.9
Lauderdale County	33 522	17 502	17 502	–	–	–	16 020	1 699	930	769	14 321	52.2	52.2	47.8	7.8	11.9
Lawrence County	12 212	1 364	–	1 364	–	1 364	10 848	1 430	551	879	9 418	11.2	–	88.8	9.9	11.5
Lee County	36 636	26 207	24 876	1 331	–	1 331	10 429	171	–	171	10 258	71.5	67.9	28.5	25.9	17.7
Limestone County	21 455	7 299	28	7 271	7 271	–	14 156	722	478	244	13 434	34.0	.1	66.0	30.4	29.9
Lowndes County	4 792	–	–	–	–	–	4 792	1 550	790	760	3 242	–	–	100.0	–	13.5
Macon County	9 818	4 713	–	4 713	4 713	–	5 105	683	–	683	4 422	48.0	–	52.0	1.9	10.8
Madison County	97 855	78 203	75 961	2 242	–	2 242	19 652	3 741	3 294	447	15 911	79.9	77.6	20.1	39.3	31.2
Marengo County	9 144	4 062	–	4 062	–	4 062	5 082	615	–	615	4 467	44.4	–	55.6	5.8	.2
Marion County	12 597	4 013	–	4 013	–	4 013	8 584	2 636	1 597	1 039	5 948	31.9	–	68.1	15.3	5.6
Marshall County	30 225	14 939	–	14 939	6 238	8 701	15 286	507	2	505	14 779	49.4	–	50.6	15.8	11.1
Mobile County	151 220	124 837	122 195	2 642	–	2 642	26 383	2 646	883	1 763	23 737	82.6	80.8	17.4	13.2	21.8
Monroe County	9 633	2 709	–	2 709	–	2 709	6 924	1 183	671	512	5 741	28.1	–	71.9	29.8	15.5
Montgomery County	84 525	77 444	77 444	–	–	–	7 081	–	–	–	7 081	91.6	91.6	8.4	15.1	9.5
Morgan County	40 419	26 393	26 393	–	–	–	14 026	1 180	926	254	12 846	65.3	65.3	34.7	26.0	9.1
Perry County	4 807	1 459	–	1 459	–	1 459	3 348	695	695	–	2 653	30.4	–	69.6	5.4	–8.0
Pickens County	8 379	1 293	–	1 293	–	1 293	7 086	2 310	2 148	162	4 776	15.4	–	84.6	6.4	7.7
Pike County	11 506	5 150	–	5 150	5 150	–	6 356	1 349	1 109	240	5 007	44.8	–	55.2	–11.8	45.7
Randolph County	8 728	2 723	–	2 723	–	2 723	6 005	705	–	705	5 300	31.2	–	68.8	18.4	8.2
Russell County	19 633	12 841	12 841	–	–	–	6 792	333	–	333	6 459	65.4	65.4	34.6	10.0	9.9
St. Clair County	20 382	5 815	–	5 815	–	5 815	14 567	3 991	2 977	1 014	10 576	28.5	–	71.5	105.3	14.0
Shelby County	39 201	22 399	19 918	2 481	–	2 481	16 802	3 166	2 621	545	13 636	57.1	50.8	42.9	181.5	.7
Sumter County	6 545	2 516	–	2 516	–	2 516	4 029	628	–	628	3 401	38.4	–	61.6	5.4	8.3
Talladega County	29 861	15 484	365	15 119	11 885	3 234	14 377	1 051	636	415	13 326	51.9	1.2	48.1	16.2	12.9
Tallapoosa County	17 312	8 171	–	8 171	6 170	2 001	9 141	1 314	599	715	7 827	47.2	–	52.8	19.3	7.6
Tuscaloosa County	58 740	42 280	42 280	–	–	–	16 460	316	13	303	16 144	72.0	72.0	28.0	14.4	23.1
Walker County	28 427	8 067	–	8 067	5 815	2 252	20 360	3 300	2 410	890	17 060	28.4	–	71.6	12.2	2.5
Washington County	6 625	–	–	–	–	–	6 625	855	434	421	5 770	–	–	100.0	–	12.0
Wilcox County	5 119	–	–	–	–	–	5 119	1 489	954	535	3 630	–	–	100.0	–	1.6
Winston County	10 254	1 957	–	1 957	–	1 957	8 297	1 147	452	695	7 150	19.1	–	80.9	–5.4	25.2

TIPSII [UPF] GPH201 CENSUS90 71580800 01/21/93 3:51 PM MACHINE: C DATA:CENSUS90*PH2TIPSDA01. 01/15/93 11:14:15 TAPE: NONE FRAME: 7
TSF:CENSUS90*92. 01/15/93 11:14:35 UTF:CENSUS90*93. 01/15/93 11:14:35 META:CENSUS90*PH2TABLES01. 01/15/93 11:16:34

Table 7. Land Area by Urban and Rural Residence: 1990

[For definitions of terms and meanings of symbols, see text]

State County	Total land area	Urban					Rural					Percent of total land area		
		Total urban land area	Inside urbanized area	Outside urbanized area			Total rural land area	In place			Other rural	Urban		Rural
				Total	Place of 10,000 or more	Place of 2,500 to 9,999		Total	Place of 1,000 to 2,499	Place of less than 1,000		Total	Inside urbanized area	
THE STATE														
Square kilometers	131 443.1	6 935.8	3 844.1	3 091.7	1 088.7	2 003.0	124 507.3	2 825.1	1 477.6	1 347.6	121 682.2	5.3	2.9	94.7
Square miles	50 750.2	2 677.9	1 484.2	1 193.7	420.4	773.4	48 072.3	1 090.8	570.5	520.3	46 981.5	5.3	2.9	94.7
COUNTY														
Autauga County														
Square kilometers	1 543.7	44.6	44.6	–	–	–	1 499.0	10.1	–	10.1	1 488.9	2.9	2.9	97.1
Square miles	596.0	17.2	17.2	–	–	–	578.8	3.9	–	3.9	574.9	2.9	2.9	97.1
Baldwin County														
Square kilometers	4 135.0	133.7	–	133.7	28.6	105.1	4 001.3	76.2	57.8	18.4	3 925.1	3.2	–	96.8
Square miles	1 596.5	51.6	–	51.6	11.0	40.6	1 544.9	29.4	22.3	7.1	1 515.5	3.2	–	96.8
Barbour County														
Square kilometers	2 292.1	75.8	–	75.8	75.8	–	2 216.3	54.5	39.9	14.6	2 161.8	3.3	–	96.7
Square miles	885.0	29.3	–	29.3	29.3	–	855.7	21.1	15.4	5.6	834.7	3.3	–	96.7
Bibb County														
Square kilometers	1 611.9	45.9	–	45.9	–	45.9	1 566.0	11.8	11.8	–	1 554.2	2.8	–	97.2
Square miles	622.4	17.7	–	17.7	–	17.7	604.6	4.5	4.5	–	600.1	2.8	–	97.2
Blount County														
Square kilometers	1 672.3	28.6	–	28.6	–	28.6	1 643.7	92.8	30.7	62.1	1 550.8	1.7	–	98.3
Square miles	645.7	11.1	–	11.1	–	11.1	634.6	35.8	11.9	24.0	598.8	1.7	–	98.3
Bullock County														
Square kilometers	1 618.9	17.8	–	17.8	–	17.8	1 601.2	3.9	–	3.9	1 597.3	1.1	–	98.9
Square miles	625.1	6.9	–	6.9	–	6.9	618.2	1.5	–	1.5	616.7	1.1	–	98.9
Butler County														
Square kilometers	2 012.3	37.6	–	37.6	–	37.6	1 974.7	16.9	12.9	4.0	1 957.8	1.9	–	98.1
Square miles	776.9	14.5	–	14.5	–	14.5	762.4	6.5	5.0	1.5	755.9	1.9	–	98.1
Calhoun County														
Square kilometers	1 576.0	219.2	179.8	39.4	17.4	21.9	1 356.9	21.3	21.3	–	1 335.6	13.9	11.4	86.1
Square miles	608.5	84.6	69.4	15.2	6.7	8.5	523.9	8.2	8.2	–	515.7	13.9	11.4	86.1
Chambers County														
Square kilometers	1 547.3	75.2	–	75.2	–	75.2	1 472.1	7.1	–	7.1	1 465.0	4.9	–	95.1
Square miles	597.4	29.0	–	29.0	–	29.0	568.4	2.7	–	2.7	565.7	4.9	–	95.1
Cherokee County														
Square kilometers	1 432.7	28.0	–	28.0	–	28.0	1 404.7	21.7	9.1	12.6	1 383.0	2.0	–	98.0
Square miles	553.2	10.8	–	10.8	–	10.8	542.4	8.4	3.5	4.9	534.0	2.0	–	98.0
Chilton County														
Square kilometers	1 797.6	49.1	–	49.1	–	49.1	1 748.6	39.2	30.7	8.5	1 709.4	2.7	–	97.3
Square miles	694.1	18.9	–	18.9	–	18.9	675.1	15.1	11.9	3.3	660.0	2.7	–	97.3
Choctaw County														
Square kilometers	2 366.2	–	–	–	–	–	2 366.2	29.5	12.5	17.1	2 336.6	–	–	100.0
Square miles	913.6	–	–	–	–	–	913.6	11.4	4.8	6.6	902.2	–	–	100.0
Clarke County														
Square kilometers	3 207.7	61.2	–	61.2	–	61.2	3 146.5	31.0	12.9	18.2	3 115.4	1.9	–	98.1
Square miles	1 238.5	23.6	–	23.6	–	23.6	1 214.8	12.0	5.0	7.0	1 202.9	1.9	–	98.1
Clay County														
Square kilometers	1 567.3	–	–	–	–	–	1 567.3	38.8	38.8	–	1 528.4	–	–	100.0
Square miles	605.1	–	–	–	–	–	605.1	15.0	15.0	–	590.1	–	–	100.0
Cleburne County														
Square kilometers	1 450.9	26.8	–	26.8	–	26.8	1 424.1	8.6	–	8.6	1 415.6	1.8	–	98.2
Square miles	560.2	10.3	–	10.3	–	10.3	549.9	3.3	–	3.3	546.5	1.8	–	98.2
Coffee County														
Square kilometers	1 759.1	118.7	–	118.7	78.9	39.8	1 640.4	33.4	20.7	12.7	1 607.1	6.7	–	93.3
Square miles	679.2	45.8	–	45.8	30.5	15.4	633.4	12.9	8.0	4.9	620.5	6.7	–	93.3
Colbert County														
Square kilometers	1 539.9	78.3	78.3	–	–	–	1 461.6	21.4	5.8	15.6	1 440.2	5.1	5.1	94.9
Square miles	594.6	30.2	30.2	–	–	–	564.3	8.3	2.2	6.0	556.1	5.1	5.1	94.9
Conecuh County														
Square kilometers	2 203.8	22.0	–	22.0	–	22.0	2 181.7	5.8	–	5.8	2 175.9	1.0	–	99.0
Square miles	850.9	8.5	–	8.5	–	8.5	842.4	2.2	–	2.2	840.1	1.0	–	99.0
Coosa County														
Square kilometers	1 690.0	–	–	–	–	–	1 690.0	25.5	16.9	8.6	1 664.5	–	–	100.0
Square miles	652.5	–	–	–	–	–	652.5	9.8	6.5	3.3	642.6	–	–	100.0
Covington County														
Square kilometers	2 679.9	79.9	–	79.9	–	79.9	2 600.1	104.3	27.3	77.0	2 495.8	3.0	–	97.0
Square miles	1 034.7	30.8	–	30.8	–	30.8	1 003.9	40.3	10.5	29.7	963.6	3.0	–	97.0
Crenshaw County														
Square kilometers	1 578.9	23.1	–	23.1	–	23.1	1 555.9	23.9	8.2	15.7	1 532.0	1.5	–	98.5
Square miles	609.6	8.9	–	8.9	–	8.9	600.7	9.2	3.2	6.1	591.5	1.5	–	98.5
Cullman County														
Square kilometers	1 912.7	41.1	–	41.1	40.5	.6	1 871.5	58.0	26.8	31.2	1 813.5	2.1	–	97.9
Square miles	738.5	15.9	–	15.9	15.6	.2	722.6	22.4	10.3	12.1	700.2	2.1	–	97.9

TIPSII [UPF] GPH201 CENSUS90 71580800 01/21/93 3:51 PM MACHINE: C DATA:CENSUS90*PH2TIPSDA01. 01/15/93 11:14:15 TAPE: NONE FRAME: 8
TSF:CENSUS90*92. 01/15/93 11:14:35 UTF:CENSUS90*93. 01/15/93 11:14:35 META:CENSUS90*PH2TABLES01. 01/15/93 11:16:34

Table 7. **Land Area by Urban and Rural Residence: 1990**—Con.

[For definitions of terms and meanings of symbols, see text]

State County	Total land area	Urban					Rural					Percent of total land area		
		Total urban land area	Inside urbanized area	Outside urbanized area			Total rural land area	In place			Other rural	Urban		Rural
				Total	Place of 10,000 or more	Place of 2,500 to 9,999		Total	Place of 1,000 to 2,499	Place of less than 1,000		Total	Inside urbanized area	
COUNTY—Con.														
Dale County														
Square kilometers	1 453.3	129.2	33.9	95.3	44.4	50.9	1 324.1	74.5	43.1	31.4	1 249.6	8.9	2.3	91.1
Square miles	561.1	49.9	13.1	36.8	17.1	19.7	511.2	28.8	16.6	12.1	482.5	8.9	2.3	91.1
Dallas County														
Square kilometers	2 540.3	44.5	–	44.5	36.0	8.5	2 495.7	2.7	–	2.7	2 493.0	1.8	–	98.2
Square miles	980.8	17.2	–	17.2	13.9	3.3	963.6	1.0	–	1.0	962.6	1.8	–	98.2
DeKalb County														
Square kilometers	2 015.0	187.2	–	187.2	139.9	47.3	1 827.8	190.4	95.1	95.4	1 637.3	9.3	–	90.7
Square miles	778.0	72.3	–	72.3	54.0	18.2	705.7	73.5	36.7	36.8	632.2	9.3	–	90.7
Elmore County														
Square kilometers	1 609.9	59.0	6.0	53.0	–	53.0	1 550.9	45.2	30.1	15.2	1 505.6	3.7	.4	96.3
Square miles	621.6	22.8	2.3	20.5	–	20.5	598.8	17.5	11.6	5.9	581.3	3.7	.4	96.3
Escambia County														
Square kilometers	2 454.0	56.1	–	56.1	–	56.1	2 397.8	17.7	13.7	4.0	2 380.2	2.3	–	97.7
Square miles	947.5	21.7	–	21.7	–	21.7	925.8	6.8	5.3	1.5	919.0	2.3	–	97.7
Etowah County														
Square kilometers	1 385.2	281.4	277.5	3.9	–	3.9	1 103.8	50.3	18.7	31.6	1 053.5	20.3	20.0	79.7
Square miles	534.8	108.6	107.1	1.5	–	1.5	426.2	19.4	7.2	12.2	406.8	20.3	20.0	79.7
Fayette County														
Square kilometers	1 626.0	23.2	–	23.2	–	23.2	1 602.9	40.6	29.0	11.6	1 562.3	1.4	–	98.6
Square miles	627.8	8.9	–	8.9	–	8.9	618.9	15.7	11.2	4.5	603.2	1.4	–	98.6
Franklin County														
Square kilometers	1 646.4	57.4	–	57.4	–	57.4	1 589.0	28.9	10.6	18.4	1 560.0	3.5	–	96.5
Square miles	635.7	22.2	–	22.2	–	22.2	613.5	11.2	4.1	7.1	602.3	3.5	–	96.5
Geneva County														
Square kilometers	1 492.8	36.1	–	36.1	–	36.1	1 456.7	71.8	50.1	21.7	1 384.9	2.4	–	97.6
Square miles	576.4	13.9	–	13.9	–	13.9	562.4	27.7	19.4	8.4	534.7	2.4	–	97.6
Greene County														
Square kilometers	1 673.0	–	–	–	–	–	1 673.0	27.0	11.8	15.2	1 646.0	–	–	100.0
Square miles	646.0	–	–	–	–	–	646.0	10.4	4.6	5.9	635.5	–	–	100.0
Hale County														
Square kilometers	1 667.4	6.2	–	6.2	–	6.2	1 661.2	12.5	8.1	4.5	1 648.7	.4	–	99.6
Square miles	643.8	2.4	–	2.4	–	2.4	641.4	4.8	3.1	1.7	636.6	.4	–	99.6
Henry County														
Square kilometers	1 455.5	39.0	–	39.0	–	39.0	1 416.5	20.3	–	20.3	1 396.2	2.7	–	97.3
Square miles	562.0	15.0	–	15.0	–	15.0	546.9	7.8	–	7.8	539.1	2.7	–	97.3
Houston County														
Square kilometers	1 503.3	207.9	207.9	–	–	–	1 295.4	124.3	94.2	30.1	1 171.1	13.8	13.8	86.2
Square miles	580.4	80.3	80.3	–	–	–	500.2	48.0	36.4	11.6	452.1	13.8	13.8	86.2
Jackson County														
Square kilometers	2 794.1	128.2	–	128.2	120.3	7.9	2 665.9	101.1	12.8	88.3	2 564.8	4.6	–	95.4
Square miles	1 078.8	49.5	–	49.5	46.5	3.0	1 029.3	39.0	4.9	34.1	990.3	4.6	–	95.4
Jefferson County														
Square kilometers	2 881.8	921.6	873.2	48.5	–	48.5	1 960.2	23.7	15.5	8.2	1 936.5	32.0	30.3	68.0
Square miles	1 112.7	355.8	337.1	18.7	–	18.7	756.8	9.2	6.0	3.2	747.7	32.0	30.3	68.0
Lamar County														
Square kilometers	1 566.7	–	–	–	–	–	1 566.7	66.4	43.0	23.3	1 500.3	–	–	100.0
Square miles	604.9	–	–	–	–	–	604.9	25.6	16.6	9.0	579.3	–	–	100.0
Lauderdale County														
Square kilometers	1 734.1	81.3	81.3	–	–	–	1 652.7	34.2	13.0	21.2	1 618.6	4.7	4.7	95.3
Square miles	669.5	31.4	31.4	–	–	–	638.1	13.2	5.0	8.2	624.9	4.7	4.7	95.3
Lawrence County														
Square kilometers	1 796.0	15.3	–	15.3	–	15.3	1 780.7	18.4	7.0	11.4	1 762.3	.9	–	99.1
Square miles	693.4	5.9	–	5.9	–	5.9	687.5	7.1	2.7	4.4	680.4	.9	–	99.1
Lee County														
Square kilometers	1 576.8	219.9	178.3	41.6	–	41.6	1 356.9	9.0	–	9.0	1 347.9	13.9	11.3	86.1
Square miles	608.8	84.9	68.8	16.1	–	16.1	523.9	3.5	–	3.5	520.4	13.9	11.3	86.1
Limestone County														
Square kilometers	1 471.4	87.6	10.0	77.6	77.6	–	1 383.7	14.8	5.3	9.5	1 368.9	6.0	.7	94.0
Square miles	568.1	33.8	3.9	30.0	30.0	–	534.3	5.7	2.0	3.7	528.5	6.0	.7	94.0
Lowndes County														
Square kilometers	1 859.6	–	–	–	–	–	1 859.6	62.6	18.0	44.5	1 797.1	–	–	100.0
Square miles	718.0	–	–	–	–	–	718.0	24.2	7.0	17.2	693.9	–	–	100.0
Macon County														
Square kilometers	1 581.4	39.4	–	39.4	39.4	–	1 542.0	43.9	–	43.9	1 498.1	2.5	–	97.5
Square miles	610.6	15.2	–	15.2	15.2	–	595.4	16.9	–	16.9	578.4	2.5	–	97.5
Madison County														
Square kilometers	2 084.8	418.1	342.9	75.2	–	75.2	1 666.7	121.1	107.2	13.9	1 545.6	20.1	16.4	79.9
Square miles	805.0	161.4	132.4	29.1	–	29.1	643.5	46.8	41.4	5.4	596.7	20.1	16.4	79.9

TIPSII [UPF] GPH201 CENSUS90 71580800 01/21/93 3:51 PM MACHINE: C DATA:CENSUS90*PH2TIPSDA01. 01/15/93 11:14:15 TAPE: NONE FRAME: 9
TSF:CENSUS90*92. 01/15/93 11:14:35 UTF:CENSUS90*93. 01/15/93 11:14:35 META:CENSUS90*PH2TABLES01. 01/15/93 11:16:34

Table 7. **Land Area by Urban and Rural Residence: 1990**—Con.

[For definitions of terms and meanings of symbols, see text]

State County	Total land area	Urban					Rural					Percent of total land area		
		Total urban land area	Inside urbanized area	Outside urbanized area			Total rural land area	In place			Other rural	Urban		Rural
				Total	Place of 10,000 or more	Place of 2,500 to 9,999		Total	Place of 1,000 to 2,499	Place of less than 1,000		Total	Inside urbanized area	
COUNTY—Con.														
Marengo County														
Square kilometers	2 530.7	40.2	–	40.2	–	40.2	2 490.6	22.7	–	22.7	2 467.9	1.6	–	98.4
Square miles	977.1	15.5	–	15.5	–	15.5	961.6	8.8	–	8.8	952.9	1.6	–	98.4
Marion County														
Square kilometers	1 920.4	98.5	–	98.5	–	98.5	1 821.9	105.8	44.4	61.5	1 716.1	5.1	–	94.9
Square miles	741.5	38.0	–	38.0	–	38.0	703.4	40.9	17.1	23.7	662.6	5.1	–	94.9
Marshall County														
Square kilometers	1 468.8	179.5	–	179.5	66.1	113.4	1 289.4	13.6	–	13.5	1 275.8	12.2	–	87.8
Square miles	567.1	69.3	–	69.3	25.5	43.8	497.8	5.2	–	5.2	492.6	12.2	–	87.8
Mobile County														
Square kilometers	3 194.4	678.6	593.0	85.7	–	85.7	2 515.8	36.5	10.4	26.1	2 479.3	21.2	18.6	78.8
Square miles	1 233.4	262.0	228.9	33.1	–	33.1	971.4	14.1	4.0	10.1	957.3	21.2	18.6	78.8
Monroe County														
Square kilometers	2 657.3	33.2	–	33.2	–	33.2	2 624.0	22.1	10.4	11.7	2 601.9	1.3	–	98.7
Square miles	1 026.0	12.8	–	12.8	–	12.8	1 013.1	8.5	4.0	4.5	1 004.6	1.3	–	98.7
Montgomery County														
Square kilometers	2 045.8	354.5	354.5	–	–	–	1 691.3	–	–	–	1 691.3	17.3	17.3	82.7
Square miles	789.9	136.9	136.9	–	–	–	653.0	–	–	–	653.0	17.3	17.3	82.7
Morgan County														
Square kilometers	1 508.0	171.7	171.7	–	–	–	1 336.3	26.5	17.7	8.8	1 309.8	11.4	11.4	88.6
Square miles	582.2	66.3	66.3	–	–	–	516.0	10.2	6.8	3.4	505.7	11.4	11.4	88.6
Perry County														
Square kilometers	1 863.6	27.4	–	27.4	–	27.4	1 836.2	3.5	3.5	–	1 832.7	1.5	–	98.5
Square miles	719.5	10.6	–	10.6	–	10.6	709.0	1.3	1.3	–	707.6	1.5	–	98.5
Pickens County														
Square kilometers	2 283.0	11.6	–	11.6	–	11.6	2 271.3	39.7	34.4	5.3	2 231.6	.5	–	99.5
Square miles	881.5	4.5	–	4.5	–	4.5	877.0	15.3	13.3	2.0	861.6	.5	–	99.5
Pike County														
Square kilometers	1 738.1	61.2	–	61.2	61.2	–	1 676.9	34.9	23.1	11.7	1 642.1	3.5	–	96.5
Square miles	671.1	23.6	–	23.6	23.6	–	647.5	13.5	8.9	4.5	634.0	3.5	–	96.5
Randolph County														
Square kilometers	1 505.0	48.0	–	48.0	–	48.0	1 457.0	15.2	–	15.2	1 441.8	3.2	–	96.8
Square miles	581.1	18.5	–	18.5	–	18.5	562.5	5.9	–	5.9	556.7	3.2	–	96.8
Russell County														
Square kilometers	1 660.5	64.0	64.0	–	–	–	1 596.5	2.7	–	2.7	1 593.9	3.9	3.9	96.1
Square miles	641.1	24.7	24.7	–	–	–	616.4	1.0	–	1.0	615.4	3.9	3.9	96.1
St. Clair County														
Square kilometers	1 642.0	86.8	–	86.8	–	86.8	1 555.2	137.0	109.7	27.3	1 418.2	5.3	–	94.7
Square miles	634.0	33.5	–	33.5	–	33.5	600.5	52.9	42.4	10.5	547.6	5.3	–	94.7
Shelby County														
Square kilometers	2 058.8	202.5	159.7	42.8	–	42.8	1 856.4	112.4	101.7	10.7	1 744.0	9.8	7.8	90.2
Square miles	794.9	78.2	61.6	16.5	–	16.5	716.7	43.4	39.3	4.1	673.3	9.8	7.8	90.2
Sumter County														
Square kilometers	2 343.9	34.2	–	34.2	–	34.2	2 309.7	23.1	–	23.1	2 286.6	1.5	–	98.5
Square miles	905.0	13.2	–	13.2	–	13.2	891.8	8.9	–	8.9	882.9	1.5	–	98.5
Talladega County														
Square kilometers	1 915.6	176.2	5.7	170.5	102.7	67.8	1 739.4	23.2	8.4	14.9	1 716.1	9.2	.3	90.8
Square miles	739.6	68.0	2.2	65.8	39.7	26.2	671.6	9.0	3.2	5.7	662.6	9.2	.3	90.8
Tallapoosa County														
Square kilometers	1 859.7	137.2	–	137.2	100.6	36.5	1 722.6	93.2	23.5	69.7	1 629.4	7.4	–	92.6
Square miles	718.0	53.0	–	53.0	38.8	14.1	665.1	36.0	9.1	26.9	629.1	7.4	–	92.6
Tuscaloosa County														
Square kilometers	3 432.4	181.9	181.9	–	–	–	3 250.5	10.3	1.8	8.5	3 240.2	5.3	5.3	94.7
Square miles	1 325.3	70.2	70.2	–	–	–	1 255.0	4.0	.7	3.3	1 251.1	5.3	5.3	94.7
Walker County														
Square kilometers	2 057.6	87.3	–	87.3	59.3	28.0	1 970.3	50.5	34.6	15.8	1 919.9	4.2	–	95.8
Square miles	794.5	33.7	–	33.7	22.9	10.8	760.8	19.5	13.4	6.1	741.3	4.2	–	95.8
Washington County														
Square kilometers	2 799.1	–	–	–	–	–	2 799.1	46.2	23.6	22.6	2 752.9	–	–	100.0
Square miles	1 080.7	–	–	–	–	–	1 080.7	17.8	9.1	8.7	1 062.9	–	–	100.0
Wilcox County														
Square kilometers	2 301.9	–	–	–	–	–	2 301.9	28.4	11.0	17.4	2 273.5	–	–	100.0
Square miles	888.8	–	–	–	–	–	888.8	11.0	4.2	6.7	877.8	–	–	100.0
Winston County														
Square kilometers	1 591.5	16.2	–	16.2	–	16.2	1 575.3	40.6	9.1	31.6	1 534.7	1.0	–	99.0
Square miles	614.5	6.2	–	6.2	–	6.2	608.2	15.7	3.5	12.2	592.6	1.0	–	99.0

TIPSII [UPF] GPH201 CENSUS90 71580800 01/21/93 3:51 PM MACHINE: C DATA:CENSUS90*PH2TIPSDA01. 01/15/93 11:14:15 TAPE: NONE FRAME: 10
TSF:CENSUS90*92. 01/15/93 11:14:35 UTF:CENSUS90*93. 01/15/93 11:14:35 META:CENSUS90*PH2TABLES01. 01/15/93 11:16:34

Table 8. Population and Housing Units, 1970 to 1990; Area Measurements and Density: 1990

[For information concerning historical counts, see "User Notes." Density is computed using land area. For definitions of terms and meanings of symbols, see text]

State County County Subdivision Place	Population			Housing units			1990 area measurements				1990 density			
							Total area		Land area		Population per—		Housing units per—	
	1990	1980	1970	1990	1980	1970	Square kilometers	Square miles	Square kilometers	Square miles	Square kilometer	Square mile	Square kilometer	Square mile
The State	**4 040 587**	**r3 894 025**	**3 444 354**	**1 670 379**	**r1 467 427**	**1 120 239**	**135 775.4**	**52 422.9**	**131 443.1**	**50 750.2**	**30.7**	**79.6**	**12.7**	**32.9**
Autauga County †	34 222	32 259	24 460	12 732	10 963	7 396	1 565.6	604.5	1 543.7	596.0	22.2	57.4	8.2	21.4
Autaugaville division	2 983	3 163	2 876	1 117	1 026	814	491.7	189.9	478.3	184.7	6.2	16.2	2.3	6.0
Autaugaville town	681	843	870	263	278	273	7.1	2.7	7.1	2.7	95.9	252.2	37.0	97.4
Billingsley division	2 282	2 172	1 952	887	796	655	388.7	150.1	387.8	149.7	5.9	15.2	2.3	5.9
Billingsley town †	150	106	110	73	43	50	3.0	1.2	3.0	1.2	50.0	125.0	24.3	60.8
Marbury division	3 590	2 835	2 198	1 365	1 042	709	293.3	113.3	293.1	113.2	12.2	31.7	4.7	12.1
Prattville division	25 367	24 089	17 434	9 363	8 099	5 218	391.8	151.3	384.5	148.4	66.0	170.9	24.4	63.1
Prattville city (pt.) †	18 878	18 536	13 116	6 908	6 229	3 910	41.9	16.2	41.8	16.1	451.6	1 172.5	165.3	429.1
Baldwin County †	98 280	78 556	59 382	50 933	33 277	21 803	5 250.1	2 027.1	4 135.0	1 596.5	23.8	61.6	12.3	31.9
Bay Minette division	18 058	17 040	13 347	6 941	5 763	3 985	1 366.1	527.4	1 345.9	519.6	13.4	34.8	5.2	13.4
Bay Minette city †	7 168	7 455	6 727	2 682	2 542	2 015	19.7	7.6	19.7	7.6	363.9	943.2	136.1	352.9
Loxley town (pt.) †	3	...	...	4	...	...	.2	.1	.2	.1	15.0	30.0	20.0	40.0
Daphne division	19 135	13 563	8 461	8 067	5 075	2 468	439.3	169.6	298.9	115.4	64.0	165.8	27.0	69.9
Daphne city †	11 290	3 406	2 382	4 874	1 083	669	30.1	11.6	28.6	11.0	394.8	1 026.4	170.4	443.1
Spanish Fort CDP	3 732	3 415	2 364	1 673	1 245	730	24.4	9.4	24.4	9.4	153.0	397.0	68.6	178.0
Elberta division	6 341	4 230	3 076	3 398	2 022	1 232	363.7	140.4	317.3	122.5	20.0	51.8	10.7	27.7
Elberta town	458	491	395	205	215	162	1.3	.5	1.3	.5	352.3	916.0	157.7	410.0
Orange Beach town (pt.) †	–	...	...	–	...	...	.1	.1	–	–	–	–	–	–
Fairhope division	16 331	13 782	10 562	7 361	6 093	4 162	366.5	141.5	172.1	66.4	94.9	245.9	42.8	110.9
Fairhope city †	8 485	7 286	5 720	3 808	3 146	2 085	20.0	7.7	19.9	7.7	426.4	1 101.9	191.4	494.5
Point Clear CDP	2 125	1 812	...	958	781	...	15.0	5.8	15.0	5.8	141.7	366.4	63.9	165.2
Foley division	20 687	14 133	10 416	17 587	8 494	5 487	1 128.2	435.6	453.8	175.2	45.6	118.1	38.8	100.4
Foley city †	4 937	4 003	3 368	2 127	1 431	1 084	21.7	8.4	21.7	8.4	227.5	587.7	98.0	253.2
Gulf Shores city †	3 261	1 349	909	4 976	1 567	1 114	44.1	17.0	33.9	13.1	96.2	248.9	146.8	379.8
Orange Beach town (pt.) †	2 253	...	...	4 398	...	...	29.4	11.4	27.0	10.4	83.4	216.6	162.9	422.9
Robertsdale division	11 849	9 993	8 257	4 733	3 690	2 640	445.6	172.0	443.4	171.2	26.7	69.2	10.7	27.6
Loxley town (pt.) †	1 158	804	859	489	335	296	4.4	1.7	4.4	1.7	263.2	681.2	111.1	287.6
Robertsdale city †	2 401	2 306	2 078	1 018	919	715	11.1	4.3	11.1	4.3	216.3	558.4	91.7	236.7
Silverhill town	556	624	552	232	232	184	3.0	1.2	3.0	1.2	185.3	463.3	77.3	193.3
Stockton division	3 565	3 704	3 470	1 895	1 301	1 243	1 009.8	389.9	973.1	375.7	3.7	9.5	1.9	5.0
Summerdale division	2 314	2 111	1 793	951	839	586	130.9	50.6	130.5	50.4	17.7	45.9	7.3	18.9
Summerdale town †	559	546	550	257	231	186	14.1	5.5	14.1	5.4	39.6	103.5	18.2	47.6
Barbour County †	25 417	24 756	22 543	10 705	9 325	7 393	2 342.9	904.6	2 292.1	885.0	11.1	28.7	4.7	12.1
Bakerhill division	2 669	2 189	1 813	1 411	840	606	344.4	133.0	334.0	129.0	8.0	20.7	4.2	10.9
Eufaula city (pt.) †	710	255	...	322	108	...	16.3	6.3	13.3	5.1	53.4	139.2	24.2	63.1
Clayton division	3 106	3 144	3 250	1 280	1 224	1 093	518.4	200.1	517.4	199.8	6.0	15.5	2.5	6.4
Clayton town	1 564	1 589	1 626	655	665	617	14.1	5.5	14.1	5.5	110.9	284.4	46.5	119.1
Clio division	3 174	3 105	3 215	1 294	1 227	1 099	343.7	132.7	343.3	132.6	9.2	23.9	3.8	9.8
Blue Springs town	108	112	137	52	59	59	7.5	2.9	7.5	2.9	14.4	37.2	6.9	17.9
Clio town	1 365	1 224	1 065	513	468	371	25.8	10.0	25.8	10.0	52.9	136.5	19.9	51.3
Eufaula division	14 189	13 766	11 967	5 854	5 082	3 871	783.1	302.3	744.6	287.5	19.1	49.4	7.9	20.4
Eufaula city (pt.) †	12 510	11 842	9 102	5 135	4 387	3 034	174.0	67.2	140.6	54.3	89.0	230.4	36.5	94.6
Louisville division	2 279	2 552	2 298	866	952	724	353.3	136.4	352.9	136.2	6.5	16.7	2.5	6.4
Louisville town	728	791	785	270	306	273	7.1	2.7	7.1	2.7	102.5	269.6	38.0	100.0
Bibb County †	16 576	15 723	13 812	6 404	5 759	4 476	1 620.0	625.5	1 611.9	622.4	10.3	26.6	4.0	10.3
Centreville-Brent division	9 545	9 602	...	3 734	3 453	...	1 006.1	388.4	1 001.8	386.8	9.5	24.7	3.7	9.7
Brent city †	2 776	2 862	2 093	1 103	1 045	648	21.3	8.2	21.2	8.2	130.9	338.5	52.0	134.5
Centreville city †	2 508	2 504	2 233	907	869	689	25.2	9.7	24.7	9.5	101.5	264.0	36.7	95.5
Piper-Coleanor division	1 064	879	851	374	328	279	195.9	75.6	194.9	75.2	5.5	14.1	1.9	5.0
West Blocton division	5 967	5 242	4 224	2 296	1 978	1 478	418.1	161.4	415.3	160.3	14.4	37.2	5.5	14.3
West Blocton town †	1 468	1 147	1 172	593	456	433	11.8	4.6	11.8	4.5	124.4	326.2	50.3	131.8
Blount County †	39 248	36 459	26 853	15 790	13 846	9 212	1 685.2	650.6	1 672.3	645.7	23.5	60.8	9.4	24.5
Blountsville division	5 385	5 212	4 165	2 252	2 011	1 485	250.5	96.7	249.9	96.5	21.5	55.8	9.0	23.3
Blountsville town (pt.) †	1 521	1 490	1 254	691	640	479	13.8	5.3	13.6	5.3	111.8	287.0	50.8	130.4
Cleveland town (pt.) †	–	...	...	–	...	...	–	–	–	–	–	–	–	–
Garden City town (pt.) †	–	...	...	–	...	...	–	–	–	–	–	–	–	–
Nectar town	238	367	...	96	147	...	4.7	1.8	4.7	1.8	50.6	132.2	20.4	53.3
Brooksville division	3 754	3 549	3 071	1 497	1 366	1 046	246.5	95.2	245.5	94.8	15.3	39.6	6.1	15.8
Blountsville town (pt.) †	6	19	...	3	6	...	.4	.2	.4	.2	15.0	30.0	7.5	15.0
Susan Moore town (pt.) †	14	...	...	8	...	...	.8	.3	.8	.3	17.5	46.7	10.0	26.7
Clarence division	3 975	3 928	3 374	1 626	1 478	1 134	190.5	73.6	190.0	73.4	20.9	54.2	8.6	22.2
Altoona town (pt.) †	3	...	...	1	...	...	.8	.3	.8	.3	3.8	10.0	1.3	3.3
Snead town †	632	667	347	282	266	123	13.1	5.0	13.0	5.0	48.6	126.4	21.7	56.4
Susan Moore town (pt.) †	617	...	...	247	...	...	13.8	5.3	13.8	5.3	44.7	116.4	17.9	46.6
Cleveland division	2 380	2 361	...	951	885	...	117.3	45.3	116.7	45.1	20.4	52.8	8.1	21.1
Cleveland town (pt.) †	739	487	413	303	181	142	11.1	4.3	10.9	4.2	67.8	176.0	27.8	72.1
Rosa town (pt.)	70	63	...	30	31	...	1.8	.7	1.7	.7	41.2	100.0	17.6	42.9
Susan Moore town (pt.) †	27	...	...	11	...	...	.7	.3	.7	.3	38.6	90.0	15.7	36.7
Hayden division	7 063	5 812	3 056	2 708	2 090	986	267.5	103.3	266.8	103.0	26.5	68.6	10.1	26.3
Garden City town (pt.) †	–	...	...	–	...	...	–	–	–	–	–	–	–	–
Hayden town †	385	268	195	146	109	71	2.4	.9	2.4	.9	160.4	427.8	60.8	162.2
Smoke Rise CDP	1 367	...	...	482	...	...	16.7	6.4	16.7	6.4	81.9	213.6	28.9	75.3

TIPSII [UPF] GPH201 CENSUS90 71580800 01/21/93 3:51 PM MACHINE: C DATA:CENSUS90*PH2TIPSDA01. 01/15/93 11:14:15 TAPE: NONE FRAME: 11
TSF:CENSUS90*92. 01/15/93 11:14:35 UTF:CENSUS90*93. 01/15/93 11:14:35 META:CENSUS90*PH2TABLES01. 01/15/93 11:16:34

Table 8. Population and Housing Units, 1970 to 1990; Area Measurements and Density: 1990—Con.

[For information concerning historical counts, see "User Notes." Density is computed using land area. For definitions of terms and meanings of symbols, see text]

State County County Subdivision Place	Population			Housing units			1990 area measurements				1990 density			
							Total area		Land area		Population per—		Housing units per—	
	1990	1980	1970	1990	1980	1970	Square kilometers	Square miles	Square kilometers	Square miles	Square kilometer	Square mile	Square kilometer	Square mile
Blount County †—Con.														
Locust Fork division	5 932	5 035	2 751	2 215	1 824	869	205.2	79.2	204.4	78.9	29.0	75.2	10.8	28.1
County Line town (pt.)	114	100	84	49	40	20	1.4	.5	1.4	.5	81.4	228.0	35.0	98.0
Locust Fork town	342	488	...	138	183	...	3.4	1.3	3.4	1.3	100.6	263.1	40.6	106.2
Oneonta division	10 759	10 562	...	4 541	4 192	...	407.7	157.4	399.0	154.1	27.0	69.8	11.4	29.5
Allgood town †	464	387	272	188	143	85	2.7	1.0	2.7	1.0	171.9	464.0	69.6	188.0
Highland Lake town †	304	210	108	178	148	109	5.1	2.0	4.2	1.6	72.4	190.0	42.4	111.3
Oneonta city †	4 844	4 824	4 390	2 114	1 982	1 561	28.8	11.1	28.6	11.1	169.4	436.4	73.9	190.5
Rosa town (pt.)	69	141	...	26	48	...	1.6	.6	1.6	.6	43.1	115.0	16.3	43.3
Bullock County	11 042	10 596	11 824	4 458	3 895	3 712	1 621.6	626.1	1 618.9	625.1	6.8	17.7	2.8	7.1
Fitzpatrick division	974	1 069	1 155	402	378	336	352.8	136.2	352.1	135.9	2.8	7.2	1.1	3.0
Inverness division	1 788	2 251	2 241	842	836	741	439.4	169.6	438.7	169.4	4.1	10.6	1.9	5.0
Midway division	1 873	1 290	2 441	817	444	655	447.3	172.7	446.8	172.5	4.2	10.9	1.8	4.7
Midway town	455	593	558	205	221	177	3.9	1.5	3.9	1.5	116.7	303.3	52.6	136.7
Union Springs division	6 407	5 986	5 987	2 397	2 237	1 980	382.1	147.5	381.3	147.2	16.8	43.5	6.3	16.3
Union Springs city	3 975	4 431	4 324	1 695	1 680	1 512	17.8	6.9	17.8	6.9	223.3	576.1	95.2	245.7
Butler County	21 892	21 680	22 007	8 745	8 117	7 134	2 015.0	778.0	2 012.3	776.9	10.9	28.2	4.3	11.3
Chapman division	2 048	1 913	...	817	715	...	352.4	136.1	352.3	136.0	5.8	15.1	2.3	6.0
Forest Home division	1 528	1 786	2 052	601	623	592	442.4	170.8	442.1	170.7	3.5	9.0	1.4	3.5
Georgiana-McKenzie division	4 894	5 161	...	2 056	1 994	...	512.6	197.9	512.3	197.8	9.6	24.7	4.0	10.4
Georgiana town	1 933	1 993	2 148	805	780	750	12.9	5.0	12.9	5.0	149.8	386.6	62.4	161.0
McKenzie town	464	605	491	199	226	181	4.0	1.5	4.0	1.5	116.0	309.3	49.8	132.7
Greenville division	13 422	12 820	...	5 271	4 785	...	707.6	273.2	705.7	272.5	19.0	49.3	7.5	19.3
Greenville city	7 492	7 807	8 033	3 058	2 992	2 645	37.9	14.6	37.6	14.5	199.3	516.7	81.3	210.9
Calhoun County †	116 034	119 761	103 092	46 753	42 582	32 563	1 586.0	612.4	1 576.0	608.5	73.6	190.7	29.7	76.8
Anniston division	75 674	83 265	...	30 810	29 140	...	534.1	206.2	532.4	205.6	142.1	368.1	57.9	149.9
Anniston city †	26 623	r29 135	31 533	12 100	r11 683	11 089	52.3	20.2	52.3	20.2	509.0	1 318.0	231.4	599.0
Blue Mountain town	221	284	446	120	123	158	.2	.1	.2	.1	1 105.0	2 210.0	600.0	1 200.0
Bynum CDP	1 917	2 235	...	732	745	...	8.6	3.3	8.6	3.3	222.9	580.9	85.1	221.8
Fort McClellan CDP	4 128	7 605	5 334	576	603	577	18.4	7.1	18.3	7.1	225.6	581.4	31.5	81.1
Hobson City town †	794	1 268	1 124	326	406	296	3.0	1.2	3.0	1.2	264.7	661.7	108.7	271.7
Oxford city (pt.) †	8 333	8 463	4 361	3 456	3 090	1 467	24.3	9.4	24.2	9.3	344.3	896.0	142.8	371.6
Saks CDP	11 138	11 118	6 609	4 390	3 998	2 164	31.8	12.3	31.8	12.3	350.3	905.5	138.1	356.9
Weaver city †	2 715	2 765	2 091	1 053	988	660	6.3	2.4	6.3	2.4	431.0	1 131.3	167.1	438.8
West End-Cobb Town CDP	4 034	5 189	5 515	1 629	1 863	1 637	13.1	5.1	13.1	5.1	307.9	791.0	124.4	319.4
Choccolocco division	4 740	3 753	...	1 883	1 352	...	241.9	93.4	241.8	93.3	19.6	50.8	7.8	20.2
Jacksonville division	15 216	14 487	...	5 914	5 139	...	186.0	71.8	185.7	71.7	81.9	212.2	31.8	82.5
Jacksonville city †	10 283	9 735	7 715	3 920	3 325	2 308	17.4	6.7	17.4	6.7	591.0	1 534.8	225.3	585.1
Ohatchee division	3 367	2 857	2 021	1 336	1 162	644	185.2	71.5	178.3	68.8	18.9	48.9	7.5	19.4
Ohatchee town †	1 042	860	445	450	329	165	12.7	4.9	12.7	4.9	82.0	212.7	35.4	91.8
Southside city (pt.) †	54	42	...	34	27	...	.4	.1	.4	.1	135.0	540.0	85.0	340.0
Piedmont division	7 902	8 089	7 492	3 384	3 196	2 605	175.9	67.9	175.5	67.8	45.0	116.5	19.3	49.9
Piedmont city (pt.) †	5 286	5 544	5 063	2 391	2 287	1 838	21.9	8.5	21.9	8.5	241.4	621.9	109.2	281.3
Websters Chapel-Alexandria Valley division	9 135	7 310	...	3 426	2 593	...	262.9	101.5	262.3	101.3	34.8	90.2	13.1	33.8
Glencoe city (pt.) †	7	14	...	3	3	...	.4	.2	.4	.2	17.5	35.0	7.5	15.0
Southside city (pt.) †	90	...	...	5	...	...	.7	.3	.6	.2	150.0	450.0	8.3	25.0
Chambers County †	36 876	39 191	36 356	14 910	14 428	11 974	1 562.2	603.2	1 547.3	597.4	23.8	61.7	9.6	25.0
Five Points division	2 371	2 464	...	964	878	...	317.5	122.6	308.6	119.2	7.7	19.9	3.1	8.1
Five Points town	200	197	247	76	68	81	2.7	1.0	2.7	1.0	74.1	200.0	28.1	76.0
Lafayette division	5 923	6 618	...	2 319	2 244	...	471.0	181.9	469.7	181.4	12.6	32.7	4.9	12.8
Lafayette city	3 151	3 647	3 530	1 236	1 281	1 168	22.9	8.9	22.9	8.9	137.6	354.0	54.0	138.9
Lanett division	12 084	12 203	...	4 934	4 706	...	170.7	65.9	168.4	65.0	71.8	185.9	29.3	75.9
Huguley CDP (pt.)	3 015	2 799	...	1 143	980	...	17.2	6.6	17.2	6.6	175.3	456.8	66.5	173.2
Lanett city (pt.) †	7 234	r7 367	6 908	3 030	r2 976	2 438	10.6	4.1	10.6	4.1	682.5	1 764.4	285.8	739.0
Langdale division	14 101	15 358	13 377	5 729	5 736	4 528	185.5	71.6	185.1	71.5	76.2	197.2	31.0	80.1
Huguley CDP (pt.)	146	148	...	54	47	...	5.5	2.1	5.5	2.1	26.5	69.5	9.8	25.7
Lanett city (pt.) †	1 751	r1 555	...	664	r540	...	2.4	.9	2.4	.9	729.6	1 945.6	276.7	737.8
Valley city †	8 173	...	...	3 482	...	...	16.5	6.4	16.5	6.4	495.3	1 277.0	211.0	544.1
Milltown division	1 150	1 254	1 322	482	465	493	209.1	80.7	207.5	80.1	5.5	14.4	2.3	6.0
Waverly division	1 247	1 294	...	482	399	...	208.3	80.4	208.0	80.3	6.0	15.5	2.3	6.0
Waverly town (pt.)	118	190	197	58	71	67	4.5	1.7	4.4	1.7	26.8	69.4	13.2	34.1
Cherokee County †	19 543	18 760	15 606	9 379	8 197	5 452	1 554.0	600.0	1 432.7	553.2	13.6	35.3	6.5	17.0
Cedar Bluff-Gaylesville division	5 204	4 988	3 842	2 569	2 134	1 395	497.4	192.0	457.1	176.5	11.4	29.5	5.6	14.6
Cedar Bluff town †	1 174	1 129	956	560	473	315	9.4	3.6	9.0	3.5	130.4	335.4	62.2	160.0
Gaylesville town †	149	192	161	64	71	61	.9	.3	.9	.3	165.6	496.7	71.1	213.3
Centre division	6 597	6 659	6 018	3 025	2 683	2 075	387.2	149.5	369.6	142.7	17.8	46.2	8.2	21.2
Centre city †	2 893	2 351	2 418	1 254	964	840	28.3	10.9	28.0	10.8	103.3	267.9	44.8	116.1
Piedmont city (pt.) †	2	...	...	1	...	...	–	–	–	–	–	–	–	–
Leesburg division	3 924	3 413	2 569	1 983	1 775	926	266.5	102.9	234.1	90.4	16.8	43.4	8.5	21.9
Collinsville town (pt.)	9	11	29	4	5	8	.1	–	.1	–	90.0	–	40.0	–
Leesburg town †	218	116	98	114	53	38	2.3	.9	2.3	.9	94.8	242.2	49.6	126.7
Sand Rock town (pt.) †	438	...	...	167	...	...	9.4	3.6	9.4	3.6	46.6	121.7	17.8	46.4
Mud Creek division	3 818	3 700	3 177	1 802	1 605	1 056	402.8	155.5	372.0	143.6	10.3	26.6	4.8	12.5

TIPSII [UPF] GPH201 CENSUS90 71580800 01/21/93 3:51 PM MACHINE: C DATA:CENSUS90*PH2TIPSDA01. 01/15/93 11:14:15 TAPE: NONE FRAME: 12
TSF:CENSUS90*92. 01/15/93 11:14:35 UTF:CENSUS90*93. 01/15/93 11:14:35 META:CENSUS90*PH2TABLES01. 01/15/93 11:16:34

Table 8. Population and Housing Units, 1970 to 1990; Area Measurements and Density: 1990—Con.

[For information concerning historical counts, see "User Notes." Density is computed using land area. For definitions of terms and meanings of symbols, see text]

State County County Subdivision Place	Population			Housing units			1990 area measurements				1990 density			
							Total area		Land area		Population per—		Housing units per—	
	1990	1980	1970	1990	1980	1970	Square kilometers	Square miles	Square kilometers	Square miles	Square kilometer	Square mile	Square kilometer	Square mile
Chilton County †	32 458	30 612	25 180	13 883	12 869	9 106	1 815.1	700.8	1 797.6	694.1	18.1	46.8	7.7	20.0
Clanton division	11 738	11 702	...	5 109	4 850	...	222.5	85.9	219.4	84.7	53.5	138.6	23.3	60.3
Clanton city (pt.) †	7 655	5 832	5 868	3 257	2 418	2 093	48.5	18.7	48.5	18.7	157.8	409.4	67.2	174.2
Isabella-Pletcher division	2 251	2 163	1 841	945	822	598	260.8	100.7	260.7	100.7	8.6	22.4	3.6	9.4
Jemison division	9 504	8 643	...	3 757	3 259	...	336.9	130.1	335.9	129.7	28.3	73.3	11.2	29.0
Jemison town †	1 898	1 828	1 423	728	664	466	19.7	7.6	19.7	7.6	96.3	249.7	37.0	95.8
Thorsby town †	1 465	1 422	944	626	558	362	11.1	4.3	11.0	4.3	133.2	340.7	56.9	145.6
Maplesville division	2 912	2 892	2 598	1 149	1 089	845	453.0	174.9	452.7	174.8	6.4	16.7	2.5	6.6
Maplesville town	725	754	704	286	266	241	8.6	3.3	8.5	3.3	85.3	219.7	33.6	86.7
Mineral Springs division	2 353	1 852	...	1 248	1 252	...	281.2	108.6	272.3	105.2	8.6	22.4	4.6	11.9
Verbena division	3 700	3 360	2 914	1 675	1 597	1 201	260.7	100.7	256.6	99.1	14.4	37.3	6.5	16.9
Clanton city (pt.) †	14	...	...	5	...	...	.6	.2	.6	.2	23.3	70.0	8.3	25.0
Choctaw County †	16 018	16 839	16 589	6 789	6 084	5 286	2 385.2	920.9	2 366.2	913.6	6.8	17.5	2.9	7.4
Butler division	4 938	5 217	5 381	2 108	1 916	1 696	759.8	293.4	752.6	290.6	6.6	17.0	2.8	7.3
Butler city †	1 872	1 882	2 064	820	716	707	12.5	4.8	12.5	4.8	149.8	390.0	65.6	170.8
Lisman town (pt.)	–	–	...	–	–	...	–	–	–	–	–	–	–	–
Gilbertown-Toxey division	4 223	4 289	...	1 789	1 544	...	579.8	223.9	578.0	223.2	7.3	18.9	3.1	8.0
Gilbertown town †	235	218	207	105	93	84	2.1	.8	2.1	.8	111.9	293.8	50.0	131.3
Needham town †	99	...	...	48	...	...	1.5	.6	1.5	.6	66.0	165.0	32.0	80.0
Toxey town	211	265	304	101	99	78	1.9	.8	1.9	.8	111.1	263.8	53.2	126.3
Lisman division	4 257	4 660	4 864	1 788	1 674	1 510	581.7	224.6	577.5	223.0	7.4	19.1	3.1	8.0
Lisman town (pt.)	481	638	...	202	230	...	2.9	1.1	2.9	1.1	165.9	437.3	69.7	183.6
Pennington town	302	355	301	149	142	110	4.9	1.9	4.9	1.9	61.6	158.9	30.4	78.4
Silas division	2 600	2 673	...	1 104	950	...	463.9	179.1	458.2	176.9	5.7	14.7	2.4	6.2
Silas town	245	343	345	117	128	126	3.9	1.5	3.9	1.5	62.8	163.3	30.0	78.0
Clarke County †	27 240	27 702	26 724	10 853	10 019	8 353	3 244.2	1 252.6	3 207.7	1 238.5	8.5	22.0	3.4	8.8
Coffeeville division	1 379	1 482	1 623	748	681	543	264.7	102.2	260.5	100.6	5.3	13.7	2.9	7.4
Coffeeville town	431	448	441	201	202	160	11.7	4.5	11.7	4.5	36.8	95.8	17.2	44.7
Fulton division	2 103	2 188	...	771	751	...	249.2	96.2	249.1	96.2	8.4	21.9	3.1	8.0
Fulton town	384	606	628	151	222	193	6.5	2.5	6.5	2.5	59.1	153.6	23.2	60.4
Thomasville city (pt.) †	–	...	...	–	...	...	–	–	–	–	–	–	–	–
Grove Hill division	6 004	6 527	6 300	2 404	2 533	1 932	837.9	323.5	833.1	321.7	7.2	18.7	2.9	7.5
Grove Hill town	1 551	1 912	1 825	697	748	640	12.9	5.0	12.9	5.0	120.2	310.2	54.0	139.4
Jackson Northwest division	8 284	8 060	...	3 173	2 840	...	488.4	188.6	482.6	186.3	17.2	44.5	6.6	17.0
Jackson city	5 819	6 073	5 957	2 217	2 147	1 903	39.3	15.2	39.1	15.1	148.8	385.4	56.7	146.8
Jackson Southeast division	2 830	2 740	...	1 028	763	...	608.0	234.7	589.9	227.8	4.8	12.4	1.7	4.5
Thomasville division	6 640	6 705	...	2 729	2 451	...	796.0	307.3	792.4	306.0	8.4	21.7	3.4	8.9
Thomasville city (pt.) †	4 301	4 387	3 769	1 752	1 524	1 239	22.1	8.5	22.1	8.5	194.6	506.0	79.3	206.1
Clay County †	13 252	13 703	12 636	5 608	5 328	4 336	1 569.7	606.1	1 567.3	605.1	8.5	21.9	3.6	9.3
Ashland division	5 780	6 167	5 852	2 435	2 429	2 050	559.2	215.9	558.3	215.5	10.4	26.8	4.4	11.3
Ashland town †	2 034	2 052	1 921	894	858	695	17.1	6.6	17.1	6.6	118.9	308.2	52.3	135.5
Lineville town (pt.) †	–	...	...	–	...	...	.1	–	.1	–	–	–	–	–
Lineville division	5 004	5 087	4 572	2 188	2 027	1 562	515.6	199.1	514.3	198.6	9.7	25.2	4.3	11.0
Lineville town (pt.) †	2 394	2 257	1 984	983	833	651	21.8	8.4	21.7	8.4	110.3	285.0	45.3	117.0
Millerville-Hollins division	2 468	2 449	2 212	985	872	724	494.9	191.1	494.8	191.0	5.0	12.9	2.0	5.2
Cleburne County †	12 730	12 595	10 996	5 232	4 798	3 634	1 453.2	561.1	1 450.9	560.2	8.8	22.7	3.6	9.3
Fruithurst division	2 021	1 846	1 536	828	732	536	491.8	189.9	491.3	189.7	4.1	10.7	1.7	4.4
Edwardsville town (pt.)	5	...	...	2	...	...	–	–	–	–	–	–	–	–
Fruithurst city †	177	239	229	73	95	90	2.6	1.0	2.6	1.0	68.1	177.0	28.1	73.0
Heflin division	7 013	7 166	6 513	2 882	2 699	2 091	664.7	256.6	663.3	256.1	10.6	27.4	4.3	11.3
Edwardsville town (pt.)	113	207	146	63	83	57	1.8	.7	1.8	.7	62.8	161.4	35.0	90.0
Heflin city †	2 906	3 014	2 872	1 218	1 161	934	26.9	10.4	26.8	10.3	108.4	282.1	45.4	118.3
Ranburne division	3 696	3 583	2 947	1 522	1 367	1 007	296.7	114.5	296.3	114.4	12.5	32.3	5.1	13.3
Ranburne town †	447	417	371	198	169	133	4.1	1.6	4.1	1.6	109.0	279.4	48.3	123.8
Coffee County †	40 240	38 533	34 872	16 951	14 582	11 492	1 762.5	680.5	1 759.1	679.2	22.9	59.2	9.6	25.0
Elba division	6 662	7 429	7 350	2 827	2 857	2 368	408.3	157.7	406.8	157.0	16.4	42.4	6.9	18.0
Elba city †	4 011	4 355	4 634	1 755	1 713	1 538	40.0	15.5	39.8	15.4	100.8	260.5	44.1	114.0
Enterprise division	26 919	24 412	...	11 287	9 199	...	558.1	215.5	557.8	215.4	48.3	125.0	20.2	52.4
Enterprise city (pt.) †	19 822	17 777	15 591	8 339	6 710	5 258	79.0	30.5	78.9	30.5	251.2	649.9	105.7	273.4
New Brockton town	1 184	1 392	1 374	513	574	475	20.7	8.0	20.7	8.0	57.2	148.0	24.8	64.1
Goodman division	2 038	1 958	1 780	836	722	544	214.3	82.8	213.5	82.4	9.5	24.7	3.9	10.1
Jack division	1 517	1 484	1 262	655	568	402	244.4	94.4	244.3	94.3	6.2	16.1	2.7	6.9
Kinston division	1 485	1 453	1 406	657	585	490	128.7	49.7	128.2	49.5	11.6	30.0	5.1	13.3
Kinston town	595	604	540	285	261	205	12.7	4.9	12.7	4.9	46.9	121.4	22.4	58.2
Victoria division	1 619	1 797	1 692	689	651	549	208.7	80.6	208.5	80.5	7.8	20.1	3.3	8.6
Colbert County †	51 666	54 519	49 632	21 812	20 796	16 083	1 615.3	623.7	1 539.9	594.6	33.6	86.9	14.2	36.7
Cherokee division	4 266	4 851	4 529	2 038	2 049	1 578	669.3	258.4	630.7	243.5	6.8	17.5	3.2	8.4
Cherokee town	1 479	1 589	1 484	633	616	483	5.8	2.2	5.8	2.2	255.0	672.3	109.1	287.7
Leighton division	8 059	7 891	...	3 177	2 872	...	356.2	137.5	334.6	129.2	24.1	62.4	9.5	24.6
Leighton town	988	1 218	1 231	396	437	400	2.6	1.0	2.6	1.0	380.0	988.0	152.3	396.0
Littleville division	7 718	8 412	...	3 105	2 997	...	400.3	154.6	394.3	152.3	19.6	50.7	7.9	20.4
Littleville town	925	1 262	858	387	452	257	13.1	5.1	13.1	5.0	70.6	185.0	29.5	77.4

TIPSII [UPF] GPH201 CENSUS90 71580800 01/21/93 3:51 PM MACHINE: C DATA:CENSUS90*PH2TIPSDA01. 01/15/93 11:14:15 TAPE: NONE FRAME: 13
TSF:CENSUS90*92. 01/15/93 11:14:35 UTF:CENSUS90*93. 01/15/93 11:14:35 META:CENSUS90*PH2TABLES01. 01/15/93 11:16:34

Table 8. **Population and Housing Units, 1970 to 1990; Area Measurements and Density: 1990**—Con.

[For information concerning historical counts, see "User Notes." Density is computed using land area. For definitions of terms and meanings of symbols, see text]

State County County Subdivision Place	Population			Housing units			1990 area measurements				1990 density			
							Total area		Land area		Population per—		Housing units per—	
	1990	1980	1970	1990	1980	1970	Square kilometers	Square miles	Square kilometers	Square miles	Square kilometer	Square mile	Square kilometer	Square mile
Colbert County †—Con.														
Tri-Cities division	31 623	33 365	...	13 492	12 878	...	189.4	73.1	180.3	69.6	175.4	454.4	74.8	193.9
Muscle Shoals city †	9 611	8 911	6 907	3 838	3 243	2 021	30.4	11.7	30.4	11.7	316.2	821.5	126.3	328.0
Sheffield city †	10 380	11 903	13 115	4 709	4 860	4 614	17.1	6.6	17.0	6.6	610.6	1 572.7	277.0	713.5
Tuscumbia city †	8 413	9 137	8 828	3 593	3 425	2 915	18.6	7.2	18.6	7.2	452.3	1 168.5	193.2	499.0
Conecuh County	14 054	15 884	15 645	6 207	6 000	5 165	2 208.2	852.6	2 203.8	850.9	6.4	16.5	2.8	7.3
Castleberry division	3 571	3 986	...	1 550	1 305	...	483.5	186.7	481.2	185.8	7.4	19.2	3.2	8.3
Castleberry town	669	847	666	292	280	220	4.5	1.7	4.4	1.7	152.0	393.5	66.4	171.8
Evergreen city (pt.) †	–	...	...	–	...	...	.4	.2	.4	.2	–	–	–	–
Evergreen division	6 034	6 870	...	2 683	2 698	...	551.9	213.1	550.8	212.7	11.0	28.4	4.9	12.6
Evergreen city (pt.) †	3 911	4 171	3 924	1 735	1 665	1 410	39.1	15.1	38.9	15.0	100.5	260.7	44.6	115.7
Lyeffion division	1 890	2 260	2 462	833	883	784	564.7	218.0	564.3	217.9	3.3	8.7	1.5	3.8
Repton division	1 782	1 881	1 670	753	734	539	392.0	151.3	391.6	151.2	4.6	11.8	1.9	5.0
Repton town	293	313	277	116	120	102	1.3	.5	1.3	.5	225.4	586.0	89.2	232.0
Shreve division	777	887	938	388	380	348	216.1	83.4	215.8	83.3	3.6	9.3	1.8	4.7
Coosa County	11 063	11 377	10 662	5 113	4 933	3 923	1 726.0	666.4	1 690.0	652.5	6.5	17.0	3.0	7.8
Goodwater-Kellyton division	4 281	4 348	4 501	1 662	1 527	1 375	252.8	97.6	252.3	97.4	17.0	44.0	6.6	17.1
Goodwater city	1 840	1 895	2 172	681	675	684	16.9	6.5	16.9	6.5	108.9	283.1	40.3	104.8
Rockford division	3 258	3 529	3 207	1 803	1 923	1 446	664.6	256.6	650.9	251.3	5.0	13.0	2.8	7.2
Rockford town	461	494	603	209	231	209	8.6	3.3	8.6	3.3	53.6	139.7	24.3	63.3
Weogufka-Marble Valley division	3 524	3 500	2 954	1 648	1 483	1 102	808.6	312.2	786.7	303.8	4.5	11.6	2.1	5.4
Covington County †	36 478	36 850	34 079	16 178	15 213	12 479	2 703.8	1 043.9	2 679.9	1 034.7	13.6	35.3	6.0	15.6
Andalusia division	18 275	18 168	...	7 976	7 352	...	942.1	363.7	938.0	362.2	19.5	50.5	8.5	22.0
Andalusia city †	9 269	10 415	10 092	4 181	4 251	3 700	47.2	18.2	47.0	18.1	197.2	512.1	89.0	231.0
Babbie town	576	553	82	229	214	29	29.6	11.4	29.4	11.4	19.6	50.5	7.8	20.1
Heath town	182	354	229	88	147	92	2.2	.8	2.2	.8	82.7	227.5	40.0	110.0
Libertyville town	133	141	141	60	61	59	1.4	.5	1.4	.5	95.0	266.0	42.9	120.0
Red Level town	588	504	616	257	226	223	4.9	1.9	4.9	1.9	120.0	309.5	52.4	135.3
River Falls town	710	669	580	298	268	205	18.4	7.1	17.9	6.9	39.7	102.9	16.6	43.2
Sanford town	282	250	256	115	106	91	10.4	4.0	10.4	4.0	27.1	70.5	11.1	28.8
Falco division	1 583	1 449	1 334	670	607	493	537.2	207.4	532.1	205.4	3.0	7.7	1.3	3.3
Carolina town	201	203	192	86	83	75	2.9	1.1	2.9	1.1	69.3	182.7	29.7	78.2
Florala division	3 421	3 976	4 793	1 654	1 763	1 736	407.2	157.2	404.4	156.1	8.5	21.9	4.1	10.6
Florala city †	2 075	2 165	2 701	1 063	983	1 009	28.4	11.0	27.3	10.5	76.0	197.6	38.9	101.2
Lockhart town	484	547	698	215	249	250	2.9	1.1	2.8	1.1	172.9	440.0	76.8	195.5
Opp division	9 901	9 912	8 223	4 141	3 865	2 841	446.5	172.4	444.8	171.8	22.3	57.6	9.3	24.1
County Line town †	127	124	...	50	39	...	1.3	.5	1.3	.5	97.7	254.0	38.5	100.0
Onycha town	150	147	...	72	61	...	2.2	.8	2.2	.8	68.2	187.5	32.7	90.0
Opp city †	6 985	7 204	6 493	2 902	2 788	2 264	46.7	18.0	46.3	17.9	150.9	390.2	62.7	162.1
Rosehill-Gantt division	3 298	3 345	...	1 737	1 626	...	370.8	143.2	360.6	139.2	9.1	23.7	4.8	12.5
Gantt town	265	314	...	124	138	...	1.8	.7	1.7	.6	155.9	441.7	72.9	206.7
Crenshaw County	13 635	14 110	13 188	5 938	5 503	4 684	1 582.3	610.9	1 578.9	609.6	8.6	22.4	3.8	9.7
Brantley division	3 364	3 677	3 364	1 512	1 449	1 241	489.0	188.8	488.3	188.5	6.9	17.8	3.1	8.0
Brantley town	1 015	1 151	1 066	450	460	390	8.2	3.2	8.2	3.2	123.8	317.2	54.9	140.6
Dozier town	483	494	304	224	217	124	7.7	3.0	7.7	3.0	62.7	161.0	29.1	74.7
Luverne division	6 701	6 818	...	2 885	2 696	...	626.1	241.8	625.0	241.3	10.7	27.8	4.6	12.0
Glenwood town	208	341	378	90	128	137	1.9	.7	1.9	.7	109.5	297.1	47.4	128.6
Luverne city	2 555	2 639	2 440	1 088	1 024	883	23.1	8.9	23.1	8.9	110.6	287.1	47.1	122.2
Rutledge town	473	496	353	229	229	130	4.2	1.6	4.2	1.6	112.6	295.6	54.5	143.1
Petrey-Highland Home division	3 570	3 615	3 278	1 541	1 358	1 133	467.1	180.4	465.7	179.8	7.7	19.9	3.3	8.6
Petrey town	80	93	122	39	53	51	2.0	.8	1.9	.7	42.1	114.3	20.5	55.7
Cullman County †	67 613	61 642	52 445	28 369	24 729	17 478	1 955.1	754.9	1 912.7	738.5	35.3	91.6	14.8	38.4
Baileyton-Joppa division	5 056	4 597	...	2 018	1 781	...	148.2	57.2	147.9	57.1	34.2	88.5	13.6	35.3
Arab city (pt.) †	22	...	...	10	...	...	.6	.2	.6	.2	36.7	110.0	16.7	50.0
Baileyton town	352	396	...	149	152	...	5.1	2.0	5.1	2.0	69.0	176.0	29.2	74.5
Bremen division	6 534	5 233	4 444	3 047	2 362	1 522	399.7	154.3	383.8	148.2	17.0	44.1	7.9	20.6
Colony town †	298	...	...	106	...	...	5.1	2.0	5.0	1.9	59.6	156.8	21.2	55.8
Good Hope town (pt.) †	55	...	...	20	...	...	1.2	.5	1.2	.5	45.8	110.0	16.7	40.0
Crane Hill division	1 736	1 497	1 017	1 239	1 354	589	134.9	52.1	114.3	44.1	15.2	39.4	10.8	28.1
Cullman division	21 801	20 145	18 863	9 235	8 096	6 302	205.9	79.5	203.2	78.4	107.3	278.1	45.4	117.8
Cullman city (pt.) †	13 365	13 084	12 601	5 931	5 467	4 415	42.6	16.4	40.3	15.6	331.6	856.7	147.2	380.2
Good Hope town (pt.) †	1 643	1 442	840	656	507	280	17.5	6.8	17.5	6.7	93.9	245.2	37.5	97.9
South Vinemont town (pt.)	112	...	...	49	...	...	.1	.1	.1	.1	1 120.0	1 120.0	490.0	490.0
West Point town (pt.)	24	7	...	10	3	...	.3	.1	.3	.1	80.0	240.0	33.3	100.0
Hanceville division	6 511	6 127	5 064	2 556	2 191	1 623	190.1	73.4	190.0	73.4	34.3	88.7	13.5	34.8
Garden City town (pt.) †	578	655	745	243	258	224	5.2	2.0	5.2	2.0	111.2	289.0	46.7	121.5
Good Hope town (pt.) †	2	...	...	1	...	...	.1	–	.1	–	20.0	–	10.0	–
Hanceville city †	2 246	2 220	2 027	877	803	653	8.1	3.1	8.1	3.1	277.3	724.5	108.3	282.9
Holly Pond division	3 838	3 471	...	1 547	1 289	...	141.3	54.5	141.1	54.5	27.2	70.4	11.0	28.4
Holly Pond town	602	493	325	246	189	123	7.9	3.1	7.9	3.1	76.2	194.2	31.1	79.4
Jones Chapel division	3 763	3 588	3 050	1 513	1 339	912	217.8	84.1	217.0	83.8	17.3	44.9	7.0	18.1
Logan division	3 034	2 926	2 131	1 177	1 096	692	133.1	51.4	133.0	51.4	22.8	59.0	8.8	22.9
West Point town (pt.)	71	71	...	25	26	...	.5	.2	.5	.2	142.0	355.0	50.0	125.0

TIPSII [UPF] GPH201 CENSUS90 71580800 01/21/93 3:51 PM MACHINE: C DATA:CENSUS90*PH2TIPSDA01. 01/15/93 11:14:15 TAPE: NONE FRAME: 14
TSF:CENSUS90*92. 01/15/93 11:14:35 UTF:CENSUS90*93. 01/15/93 11:14:35 META:CENSUS90*PH2TABLES01. 01/15/93 11:16:34

Table 8. Population and Housing Units, 1970 to 1990; Area Measurements and Density: 1990—Con.

[For information concerning historical counts, see "User Notes." Density is computed using land area. For definitions of terms and meanings of symbols, see text]

State County County Subdivision Place	Population			Housing units			1990 area measurements				1990 density			
							Total area		Land area		Population per—		Housing units per—	
	1990	1980	1970	1990	1980	1970	Square kilometers	Square miles	Square kilometers	Square miles	Square kilometer	Square mile	Square kilometer	Square mile
Cullman County †—Con.														
Simcoe division	6 076	5 646	4 583	2 366	2 068	1 441	155.6	60.1	155.1	59.9	39.2	101.4	15.3	39.5
Fairview town	383	450	313	138	155	99	3.2	1.2	3.2	1.2	119.7	319.2	43.1	115.0
Vinemont division	7 575	6 807	4 943	2 981	2 541	1 625	171.8	66.3	170.8	65.9	44.4	114.9	17.5	45.2
Cullman city (pt.) †	2	...	...	2	...	...	.1	.1	.1	.1	20.0	20.0	20.0	20.0
South Vinemont town (pt.)	431	615	480	191	268	167	1.7	.7	1.7	.7	253.5	615.7	112.4	272.9
West Point town (pt.)	162	170	...	72	70	...	2.1	.8	2.1	.8	77.1	202.5	34.3	90.0
Welti division	1 689	1 605	1 495	690	612	523	56.7	21.9	56.5	21.8	29.9	77.5	12.2	31.7
Dale County †	49 633	47 821	52 995	19 432	16 553	14 791	1 457.4	562.7	1 453.3	561.1	34.2	88.5	13.4	34.6
Daleville division	10 422	8 586	...	4 553	3 363	...	157.3	60.7	157.3	60.7	66.3	171.7	28.9	75.0
Clayhatchee town	411	560	505	203	237	194	4.4	1.7	4.4	1.7	93.4	241.8	46.1	119.4
Daleville city (pt.) †	5 113	4 250	5 182	2 329	1 659	1 821	22.8	8.8	22.8	8.8	224.3	581.0	102.1	264.7
Enterprise city (pt.) †	301	256	...	127	104	...	1.5	.6	1.5	.6	200.7	501.7	84.7	211.7
Level Plains town †	1 473	867	1 007	608	346	392	7.5	2.9	7.5	2.9	196.4	507.9	81.1	209.7
Echo division	1 891	1 880	2 058	839	755	705	247.5	95.6	247.2	95.4	7.6	19.8	3.4	8.8
Fort Rucker division	7 607	8 932	...	1 556	1 561	...	177.0	68.3	174.1	67.2	43.7	113.2	8.9	23.2
Fort Rucker CDP	7 593	8 932	14 242	1 553	1 561	1 638	28.2	10.9	28.2	10.9	269.3	696.6	55.1	142.5
Newton town (pt.) †	–	–	(NA)	–	–	(NA)	.1	–	.1	–	–	–	–	–
Newton-Midland City division	8 020	7 504	...	3 301	2 980	...	258.6	99.8	258.5	99.8	31.0	80.4	12.8	33.1
Daleville city (pt.) †	4	...	...	1	...	...	–	–	–	–	–	–	–	–
Dothan city (pt.) †	259	–	...	97	–	...	12.8	5.0	12.8	5.0	20.2	51.8	7.6	19.4
Grimes town	443	298	191	159	134	74	3.3	1.3	3.3	1.3	134.2	340.8	48.2	122.3
Midland City town	1 819	1 903	1 172	781	724	374	15.6	6.0	15.6	6.0	116.6	303.2	50.1	130.2
Napier Field town	462	493	572	215	232	206	.7	.3	.7	.3	660.0	1 540.0	307.1	716.7
Newton town (pt.) †	1 435	1 357	(NA)	572	551	(NA)	25.3	9.8	25.3	9.8	56.7	146.4	22.6	58.4
Pinckard town	618	771	609	257	296	189	13.8	5.3	13.8	5.3	44.8	116.6	18.6	48.5
Ozark division	21 693	20 919	...	9 183	7 894	...	617.1	238.3	616.3	237.9	35.2	91.2	14.9	38.6
Ariton town †	743	844	643	321	323	239	13.1	5.1	13.1	5.1	56.7	145.7	24.5	62.9
Newton town (pt.) †	145	183	(NA)	60	66	(NA)	10.2	3.9	10.2	3.9	14.2	37.2	5.9	15.4
Ozark city †	12 922	13 188	13 555	5 621	5 030	4 688	43.1	16.6	42.9	16.6	301.2	778.4	131.0	338.6
Dallas County	48 130	53 981	55 296	19 045	19 355	16 799	2 573.1	993.5	2 540.3	980.8	18.9	49.1	7.5	19.4
Carlowville division	967	1 309	1 941	416	465	560	511.6	197.5	506.5	195.6	1.9	4.9	.8	2.1
Craig-Tyler division	7 537	8 045	9 943	3 067	3 231	2 744	213.5	82.4	208.2	80.4	36.2	93.7	14.7	38.1
Selma city (pt.)	–	...	...	–	...	...	.8	.3	–	–	–	–	–	–
Selmont-West Selmont CDP	3 823	5 255	2 270	1 579	1 726	757	8.6	3.3	8.5	3.3	449.8	1 158.5	185.8	478.5
Orrville division	3 396	4 246	4 655	1 346	1 295	1 311	548.5	211.8	543.3	209.8	6.3	16.2	2.5	6.4
Orrville town	234	349	362	103	127	123	2.7	1.0	2.7	1.0	86.7	234.0	38.1	103.0
Safford division	795	1 246	1 554	306	387	426	399.6	154.3	394.4	152.3	2.0	5.2	.8	2.0
Sardis division	1 683	2 197	2 319	596	690	597	208.6	80.5	205.5	79.3	8.2	21.2	2.9	7.5
Selma division	33 752	36 938	...	13 314	13 287	...	691.2	266.9	682.5	263.5	49.5	128.1	19.5	50.5
Selma city (pt.)	23 755	26 684	27 379	9 556	9 783	8 984	36.7	14.2	36.0	13.9	659.9	1 709.0	265.4	687.5
DeKalb County †	54 651	53 658	41 981	22 939	20 888	14 729	2 016.9	778.7	2 015.0	778.0	27.1	70.2	11.4	29.5
Collinsville division	3 245	3 107	2 560	1 319	1 324	913	208.0	80.3	207.8	80.2	15.6	40.5	6.3	16.4
Collinsville town (pt.)	1 420	1 372	1 271	567	636	460	9.1	3.5	9.1	3.5	156.0	405.7	62.3	162.0
Sand Rock town (pt.) †	–	...	...	–	...	...	.5	.2	.5	.2	–	–	–	–
Crossville division	4 874	4 486	...	1 922	1 717	...	151.5	58.5	151.3	58.4	32.2	83.5	12.7	32.9
Crossville town	1 350	1 222	1 035	511	459	366	15.6	6.0	15.6	6.0	86.5	225.0	32.8	85.2
Sardis City town (pt.) †	49	...	...	19	...	...	.8	.3	.8	.3	61.3	163.3	23.8	63.3
Fort Payne division	15 893	15 708	...	6 907	6 223	...	419.5	162.0	419.2	161.9	37.9	98.2	16.5	42.7
Fort Payne city (pt.) †	11 838	11 485	8 435	5 236	4 645	3 117	139.9	54.0	139.7	53.9	84.7	219.6	37.5	97.1
Hammondville town (pt.) †	5	...	...	5	...	...	.1	–	.1	–	50.0	–	50.0	–
Pine Ridge town †	227	...	...	109	...	...	2.5	.9	2.5	.9	90.8	252.2	43.6	121.1
Rainsville city (pt.) †	–	...	...	–	...	...	–	–	–	–	–	–	–	–
Fyffe division	4 551	4 889	3 740	1 890	1 872	1 254	214.3	82.7	214.3	82.7	21.2	55.0	8.8	22.9
Fyffe town †	1 094	1 305	311	455	493	112	13.0	5.0	13.0	5.0	84.2	218.8	35.0	91.0
Geraldine town (pt.)	–	...	...	–	...	...	–	–	–	–	–	–	–	–
Lakeview town (pt.) †	166	441	13	66	172	3	1.6	.6	1.6	.6	103.8	276.7	41.3	110.0
Shiloh town (pt.)	93	121	105	48	47	39	1.9	.7	1.9	.7	48.9	132.9	25.3	68.6
Geraldine division	4 822	4 955	...	2 019	1 912	...	214.4	82.8	214.4	82.8	22.5	58.2	9.4	24.4
Geraldine town (pt.)	801	911	610	361	376	213	10.1	3.9	10.1	3.9	79.3	205.4	35.7	92.6
Lakeview town (pt.) †	–	...	...	–	...	...	–	–	–	–	–	–	–	–
Henagar division	2 973	3 053	2 383	1 200	1 142	799	114.4	44.2	114.4	44.2	26.0	67.3	10.5	27.1
Henagar town (pt.)	1 848	1 188	812	742	451	279	52.4	20.2	52.3	20.2	35.3	91.5	14.2	36.7
Ider division	5 161	4 990	3 533	2 045	1 756	1 137	203.2	78.5	203.2	78.5	25.4	65.7	10.1	26.1
Henagar town (pt.)	86	...	...	41	...	...	4.3	1.7	4.3	1.7	20.0	50.6	9.5	24.1
Ider town	671	698	...	302	263	...	13.0	5.0	13.0	5.0	51.6	134.2	23.2	60.4
Rainsville-Sylvania division	9 816	9 397	7 149	3 993	3 511	2 398	246.3	95.1	245.7	94.9	40.0	103.4	16.3	42.1
Henagar town (pt.)	–	...	...	–	...	...	–	–	–	–	–	–	–	–
Powell town †	762	636	474	308	240	151	12.8	4.9	12.8	4.9	59.5	155.5	24.1	62.9
Rainsville city (pt.) †	3 875	3 907	2 099	1 629	1 494	725	47.3	18.2	47.2	18.2	82.1	212.9	34.5	89.5
Shiloh town (pt.)	159	176	128	66	74	46	2.2	.9	2.2	.9	72.3	176.7	30.0	73.3
Sylvania town	932	1 156	476	404	428	173	19.2	7.4	18.9	7.3	49.3	127.7	21.4	55.3

TIPSII [UPF] GPH201 CENSUS90 71580800 01/21/93 3:51 PM MACHINE: C DATA:CENSUS90*PH2TIPSDA01. 01/15/93 11:14:15 TAPE: NONE FRAME: 15
TSF:CENSUS90*92. 01/15/93 11:14:35 UTF:CENSUS90*93. 01/15/93 11:14:35 META:CENSUS90*PH2TABLES01. 01/15/93 11:16:34

Table 8. **Population and Housing Units, 1970 to 1990; Area Measurements and Density: 1990**—Con.

[For information concerning historical counts, see "User Notes." Density is computed using land area. For definitions of terms and meanings of symbols, see text]

State County County Subdivision Place	Population			Housing units			1990 area measurements				1990 density			
							Total area		Land area		Population per—		Housing units per—	
	1990	1980	1970	1990	1980	1970	Square kilometers	Square miles	Square kilometers	Square miles	Square kilometer	Square mile	Square kilometer	Square mile
DeKalb County †—Con.														
Valley Head-Mentone division	3 316	3 073	2 342	1 644	1 431	1 048	245.2	94.7	244.7	94.5	13.6	35.1	6.7	17.4
Fort Payne city (pt.) †	–	...	...	–	...	...	.2	.1	.2	.1	–	–	–	–
Hammondville town (pt.) †	415	369	221	174	145	77	12.5	4.8	12.5	4.8	33.2	86.5	13.9	36.3
Mentone town	474	476	407	339	308	296	12.2	4.7	12.2	4.7	38.9	100.9	27.8	72.1
Valley Head town †	577	609	470	232	225	177	7.1	2.7	7.1	2.7	81.3	213.7	32.7	85.9
Elmore County †	49 210	43 390	33 661	19 497	17 215	12 117	1 702.3	657.3	1 609.9	621.6	30.6	79.2	12.1	31.4
Deatsville division	6 105	4 667	3 003	1 648	1 652	1 212	177.0	68.4	165.1	63.7	37.0	95.8	10.0	25.9
Eclectic division	5 440	6 217	4 970	3 580	3 630	2 889	332.2	128.3	285.4	110.2	19.1	49.4	12.5	32.5
Eclectic town	1 087	1 124	1 184	441	446	422	9.8	3.8	9.6	3.7	113.2	293.8	45.9	119.2
Elmore division	13 853	12 552	8 907	4 978	4 305	2 252	182.2	70.4	174.3	67.3	79.5	205.8	28.6	74.0
Coosada town †	912	980	...	358	292	...	15.6	6.0	15.2	5.9	60.0	154.6	23.6	60.7
Millbrook city †	6 050	3 101	...	2 153	1 094	...	18.5	7.1	18.3	7.1	330.6	852.1	117.7	303.2
Prattville city (pt.) †	709	111	...	276	30	...	5.8	2.3	5.8	2.3	122.2	308.3	47.6	120.0
Tallassee division	6 591	6 306	5 758	2 692	2 490	2 034	324.0	125.1	317.6	122.6	20.8	53.8	8.5	22.0
Tallassee city (pt.) †	3 310	3 540	3 404	1 455	1 498	1 264	17.5	6.7	16.6	6.4	199.4	517.2	87.7	227.3
Titus division	3 486	2 118	1 680	1 644	1 106	795	290.0	112.0	281.9	108.8	12.4	32.0	5.8	15.1
Wetumpka division	13 735	11 530	9 343	4 955	4 032	2 935	396.8	153.2	385.5	148.9	35.6	92.2	12.9	33.3
Blue Ridge CDP	1 151	...	...	439	...	...	20.6	7.9	20.4	7.9	56.4	145.7	21.5	55.6
Wetumpka city †	4 670	4 341	3 912	1 642	1 593	1 347	19.1	7.4	18.1	7.0	258.0	667.1	90.7	234.6
Escambia County †	35 518	38 440	34 912	14 356	13 557	10 817	2 468.4	953.0	2 454.0	947.5	14.5	37.5	5.9	15.2
Atmore division	12 645	13 672	12 221	5 130	4 820	3 836	296.7	114.5	294.6	113.8	42.9	111.1	17.4	45.1
Atmore city †	8 046	8 789	8 293	3 394	3 140	2 703	21.4	8.3	21.4	8.3	376.0	969.4	158.6	408.9
Brewton division	10 416	11 301	10 221	4 337	4 135	3 385	428.6	165.5	426.4	164.6	24.4	63.3	10.2	26.3
Brewton city †	5 885	6 680	6 747	2 482	2 477	2 247	26.0	10.1	25.7	9.9	229.0	594.4	96.6	250.7
Pollard town †	100	144	86	50	61	35	2.9	1.1	2.9	1.1	34.5	90.9	17.2	45.5
East Escambia division	5 568	6 309	5 433	2 514	2 412	1 865	953.4	368.1	945.4	365.0	5.9	15.3	2.7	6.9
East Brewton city	2 579	3 012	2 336	1 164	1 185	845	9.1	3.5	9.1	3.5	283.4	736.9	127.9	332.6
Riverview town	90	132	110	43	54	36	1.1	.4	1.1	.4	81.8	225.0	39.1	107.5
Flomaton division	3 585	3 593	3 153	1 504	1 397	1 098	333.4	128.7	332.8	128.5	10.8	27.9	4.5	11.7
Flomaton town	1 811	1 882	1 584	781	730	553	13.8	5.3	13.7	5.3	132.2	341.7	57.0	147.4
McCullough-Huxford division	3 304	3 565	3 884	871	793	633	456.3	176.2	454.7	175.5	7.3	18.8	1.9	5.0
Etowah County †	99 840	103 057	94 144	41 787	39 891	31 987	1 421.4	548.8	1 385.2	534.8	72.1	186.7	30.2	78.1
Altoona division	4 390	3 976	3 401	1 741	1 451	1 139	206.1	79.6	205.3	79.3	21.4	55.4	8.5	22.0
Altoona town (pt.) †	957	928	781	404	372	289	9.1	3.5	9.1	3.5	105.2	273.4	44.4	115.4
Walnut Grove town †	717	510	224	290	196	82	12.4	4.8	12.3	4.8	58.3	149.4	23.6	60.4
Gadsden division	72 421	r77 503	...	31 073	r30 685	...	508.2	196.2	482.3	186.2	150.2	388.9	64.4	166.9
Attalla city †	6 859	7 737	7 510	2 874	2 936	2 537	15.5	6.0	15.5	6.0	442.5	1 143.2	185.4	479.0
Gadsden city (pt.) †	42 223	r47 262	53 928	19 022	r19 607	18 800	93.4	36.1	90.3	34.9	467.6	1 209.8	210.7	545.0
Glencoe city (pt.) †	4 231	4 184	2 901	1 613	1 490	920	36.9	14.3	36.8	14.2	115.0	298.0	43.8	113.6
Hokes Bluff city (pt.) †	24	...	...	12	...	...	.2	.1	.2	.1	120.0	240.0	60.0	120.0
Rainbow City city †	7 673	6 299	3 099	3 172	2 408	995	62.9	24.3	62.4	24.1	123.0	318.4	50.8	131.6
Reece City town (pt.) †	438	452	496	176	167	175	4.7	1.8	4.7	1.8	93.2	243.3	37.4	97.8
Ridgeville town	178	182	177	73	72	45	1.7	.7	1.7	.7	104.7	254.3	42.9	104.3
Southside city (pt.) †	5 436	r5 099	983	1 959	r1 739	310	48.1	18.6	47.7	18.4	114.0	295.4	41.1	106.5
Hokes Bluff division	7 949	7 505	...	3 104	2 722	...	208.3	80.4	203.4	78.5	39.1	101.3	15.3	39.5
Gadsden city (pt.) †	66	19	...	29	12	...	.2	.1	.2	.1	330.0	660.0	145.0	290.0
Glencoe city (pt.) †	432	450	...	181	181	...	4.2	1.6	4.2	1.6	102.9	270.0	43.1	113.1
Hokes Bluff city (pt.) †	3 715	3 216	2 133	1 448	1 130	700	29.5	11.4	29.0	11.2	128.1	331.7	49.9	129.3
Lookout Mountain division	2 567	2 640	...	1 019	940	...	108.3	41.8	108.2	41.8	23.7	61.4	9.4	24.4
Gadsden city (pt.) †	5	–	...	2	–	...	–	–	–	–	–	–	–	–
Mountainboro division	7 930	7 089	5 119	3 110	2 535	1 645	180.5	69.7	179.9	69.5	44.1	114.1	17.3	44.7
Boaz city (pt.) †	592	401	170	241	150	57	3.9	1.5	3.9	1.5	151.8	394.7	61.8	160.7
Mountainboro town	261	266	311	113	106	106	1.3	.5	1.3	.5	200.8	522.0	86.9	226.0
Sardis City town (pt.) †	1 249	883	368	505	300	119	18.7	7.2	18.7	7.2	66.8	173.5	27.0	70.1
Turkeytown division	3 188	r3 117	...	1 200	r1 114	...	107.3	41.4	103.4	39.9	30.8	79.9	11.6	30.1
Gadsden city (pt.) †	229	r284	...	93	r102	...	1.5	.6	1.5	.6	152.7	381.7	62.0	155.0
Wills Valley division	1 395	1 227	...	540	444	...	102.7	39.7	102.7	39.6	13.6	35.2	5.3	13.6
Reece City town (pt.) †	219	266	...	88	99	...	2.6	1.0	2.6	1.0	84.2	219.0	33.8	88.0
Fayette County †	17 962	18 809	16 252	7 555	7 514	5 794	1 630.1	629.4	1 626.0	627.8	11.0	28.6	4.6	12.0
Berry division	3 613	3 964	3 183	1 523	1 552	1 119	428.2	165.3	427.7	165.1	8.4	21.9	3.6	9.2
Berry town †	1 218	916	679	527	402	272	29.0	11.2	29.0	11.2	42.0	108.8	18.2	47.1
Fayette division	9 153	9 727	8 409	3 906	3 941	2 981	521.3	201.3	518.1	200.0	17.7	45.8	7.5	19.5
Belk town	255	308	64	113	121	20	3.4	1.3	3.4	1.3	75.0	196.2	33.2	86.9
Fayette city	4 909	5 287	4 568	2 170	2 162	1 681	22.3	8.6	22.1	8.5	222.1	577.5	98.2	255.3
North River division	1 536	1 585	...	614	631	...	311.8	120.4	311.7	120.4	4.9	12.8	2.0	5.1
Russell division	3 660	3 533	...	1 512	1 390	...	368.9	142.4	368.5	142.3	9.9	25.7	4.1	10.6
Glen Allen town (pt.)	305	259	197	112	97	64	8.2	3.2	8.2	3.2	37.2	95.3	13.7	35.0
Winfield city (pt.) †	139	127	139	54	49	43	1.1	.4	1.1	.4	126.4	347.5	49.1	135.0
Franklin County †	27 814	28 350	23 933	11 772	11 239	8 363	1 674.6	646.5	1 646.4	635.7	16.9	43.8	7.2	18.5
Phil Campbell division	5 532	5 605	4 492	2 352	2 190	1 622	353.0	136.3	351.5	135.7	15.7	40.8	6.7	17.3
Phil Campbell town †	1 317	1 549	1 230	593	623	471	10.6	4.1	10.6	4.1	124.2	321.2	55.9	144.6

TIPSII [UPF] GPH201 CENSUS90 71580800 01/21/93 3:51 PM MACHINE: C DATA:CENSUS90*PH2TIPSDA01. 01/15/93 11:14:15 TAPE: NONE FRAME: 16
TSF:CENSUS90*92. 01/15/93 11:14:35 UTF:CENSUS90*93. 01/15/93 11:14:35 META:CENSUS90*PH2TABLES01. 01/15/93 11:16:34

Table 8. Population and Housing Units, 1970 to 1990; Area Measurements and Density: 1990—Con.

[For information concerning historical counts, see "User Notes." Density is computed using land area. For definitions of terms and meanings of symbols, see text]

State County County Subdivision Place	Population			Housing units			1990 area measurements				1990 density			
							Total area		Land area		Population per—		Housing units per—	
	1990	1980	1970	1990	1980	1970	Square kilometers	Square miles	Square kilometers	Square miles	Square kilometer	Square mile	Square kilometer	Square mile
Franklin County †—Con.														
Red Bay division	5 245	5 280	4 251	2 204	2 122	1 492	344.5	133.0	339.1	130.9	15.5	40.1	6.5	16.8
Red Bay city †	3 451	3 232	2 464	1 452	1 305	912	24.4	9.4	24.2	9.4	142.6	367.1	60.0	154.5
Russellville division	15 258	15 669	13 537	6 464	6 210	4 648	700.3	270.4	682.7	263.6	22.3	57.9	9.5	24.5
Russellville city	7 812	8 195	7 814	3 406	3 348	2 718	33.5	12.9	33.2	12.8	235.3	610.3	102.6	266.1
Vina division	1 779	1 796	1 653	752	717	601	276.8	106.9	273.1	105.4	6.5	16.9	2.8	7.1
Hodges town	272	250	207	129	113	102	8.0	3.1	8.0	3.1	34.0	87.7	16.1	41.6
Vina town †	356	346	366	158	160	150	10.3	4.0	10.3	4.0	34.6	89.0	15.3	39.5
Geneva County †	23 647	24 253	21 924	10 416	9 344	7 681	1 499.5	579.0	1 492.8	576.4	15.8	41.0	7.0	18.1
Bellwood-Coffee Springs division	2 204	2 296	2 242	988	862	762	219.9	84.9	218.6	84.4	10.1	26.1	4.5	11.7
Coffee Springs town	294	339	329	125	125	114	2.1	.8	2.0	.8	147.0	367.5	62.5	156.3
Geneva city (pt.) †	–	...	...	–	...	...	–	–	–	–	–	–	–	–
Geneva division	5 458	5 605	...	2 420	2 232	...	147.3	56.9	146.1	56.4	37.4	96.8	16.6	42.9
Geneva city (pt.) †	4 602	4 754	4 398	2 066	1 879	1 505	36.2	14.0	35.7	13.8	128.9	333.5	57.9	149.7
Hartford division	5 002	5 130	...	2 193	1 999	...	342.2	132.1	340.7	131.5	14.7	38.0	6.4	16.7
Black town	174	156	171	80	76	75	8.0	3.1	8.0	3.1	21.8	56.1	10.0	25.8
Eunola town	199	169	141	92	62	42	2.9	1.1	2.8	1.1	71.1	180.9	32.9	83.6
Geneva city (pt.) †	79	112	...	27	36	...	.4	.2	.4	.1	197.5	790.0	67.5	270.0
Hartford city	2 448	2 647	2 648	1 100	1 049	963	16.2	6.2	16.1	6.2	152.0	394.8	68.3	177.4
Samson division	4 805	4 887	...	2 116	1 954	...	436.8	168.7	434.4	167.7	11.1	28.7	4.9	12.6
Samson city	2 190	2 402	2 257	977	973	831	9.4	3.6	9.4	3.6	233.0	608.3	103.9	271.4
Slocomb division	6 178	6 335	5 416	2 699	2 297	1 854	353.2	136.4	353.1	136.3	17.5	45.3	7.6	19.8
Malvern town	570	558	227	232	207	75	8.9	3.4	8.9	3.4	64.0	167.6	26.1	68.2
Slocomb city	1 906	2 153	1 883	893	823	665	24.6	9.5	24.6	9.5	77.5	200.6	36.3	94.0
Greene County †	10 153	11 021	10 650	4 162	3 837	3 384	1 709.4	660.0	1 673.0	646.0	6.1	15.7	2.5	6.4
Boligee division	1 073	1 119	...	515	440	...	188.3	72.7	185.2	71.5	5.8	15.0	2.8	7.2
Boligee town	268	164	225	125	78	92	4.3	1.7	4.3	1.7	62.3	157.6	29.1	73.5
Eutaw division	4 813	5 328	...	1 868	1 891	...	512.7	197.9	501.3	193.6	9.6	24.9	3.7	9.6
Eutaw city	2 281	2 444	2 805	889	978	957	11.9	4.6	11.8	4.6	193.3	495.9	75.3	193.3
Union town (pt.)	188	151	...	79	52	...	1.2	.5	1.2	.5	156.7	376.0	65.8	158.0
Forkland-Tishabee division	2 121	2 281	2 402	984	796	709	400.9	154.8	384.4	148.4	5.5	14.3	2.6	6.6
Forkland town †	667	429	...	242	134	...	8.8	3.4	8.8	3.4	75.8	196.2	27.5	71.2
Mantua-West Greene division	2 146	2 293	2 252	795	710	697	607.5	234.5	602.1	232.5	3.6	9.2	1.3	3.4
Union town (pt.)	133	207	...	41	58	...	1.0	.4	1.0	.4	133.0	332.5	41.0	102.5
Hale County	15 498	15 604	15 888	6 370	5 568	4 849	1 700.4	656.5	1 667.4	643.8	9.3	24.1	3.8	9.9
Greensboro division	4 507	4 461	...	1 748	1 499	...	44.4	17.2	43.9	16.9	102.7	266.7	39.8	103.4
Greensboro city	3 047	3 248	3 371	1 185	1 091	1 016	6.2	2.4	6.2	2.4	491.5	1 269.6	191.1	493.8
Moundville division	2 659	2 321	2 146	1 074	820	719	346.9	134.0	344.1	132.9	7.7	20.0	3.1	8.1
Moundville town (pt.) †	1 312	1 269	981	521	467	359	8.2	3.2	8.1	3.1	162.0	423.2	64.3	168.1
Mount Herman Valley division	1 842	1 794	...	704	603	...	295.8	114.2	293.5	113.3	6.3	16.3	2.4	6.2
Prairie Eden-Newbern division	1 730	2 093	...	649	737	...	298.2	115.1	293.0	113.1	5.9	15.3	2.2	5.7
Newbern town	222	307	286	101	127	96	3.0	1.2	3.0	1.2	74.0	185.0	33.7	84.2
River Bend division	882	1 014	...	350	329	...	185.0	71.4	178.4	68.9	4.9	12.8	2.0	5.1
Sawyerville division	2 133	2 132	...	937	699	...	274.4	105.9	266.1	102.7	8.0	20.8	3.5	9.1
Stewart-Akron division	1 745	1 789	2 064	908	881	683	255.7	98.7	248.4	95.9	7.0	18.2	3.7	9.5
Akron town	468	604	535	220	241	189	1.4	.6	1.4	.6	334.3	780.0	157.1	366.7
Henry County †	15 374	15 302	13 254	7 056	6 228	4 703	1 472.1	568.4	1 455.5	562.0	10.6	27.4	4.8	12.6
Abbeville division	5 406	5 480	4 939	2 213	2 019	1 705	448.0	173.0	447.4	172.7	12.1	31.3	4.9	12.8
Abbeville city (pt.) †	3 173	3 155	2 996	1 320	1 248	1 085	40.4	15.6	40.3	15.5	78.7	204.7	32.8	85.2
Haleburg division	1 328	1 409	1 412	583	550	488	313.0	120.9	312.8	120.8	4.2	11.0	1.9	4.8
Haleburg town	97	106	104	52	50	42	9.9	3.8	9.9	3.8	9.8	25.5	5.3	13.7
Headland-Newville division	6 137	6 372	...	2 481	2 392	...	357.5	138.0	357.3	138.0	17.2	44.5	6.9	18.0
Headland city	3 266	3 327	2 545	1 311	1 258	907	41.3	15.9	41.2	15.9	79.3	205.4	31.8	82.5
Newville town	531	814	465	223	269	161	10.4	4.0	10.4	4.0	51.1	132.8	21.4	55.8
Shorterville division	2 503	2 041	1 606	1 779	1 267	699	353.6	136.5	337.9	130.5	7.4	19.2	5.3	13.6
Abbeville city (pt.) †	–	...	...	–	...	...	–	–	–	–	–	–	–	–
Houston County †	81 331	74 632	56 574	33 196	28 580	19 287	1 506.6	581.7	1 503.3	580.4	54.1	140.1	22.1	57.2
Columbia division	1 614	1 702	1 513	735	741	565	113.0	43.6	112.7	43.5	14.3	37.1	6.5	16.9
Columbia town †	922	881	891	444	406	337	10.3	4.0	10.1	3.9	91.3	236.4	44.0	113.8
Cottonwood division	4 260	3 890	...	1 699	1 426	...	205.5	79.4	205.1	79.2	20.8	53.8	8.3	21.5
Cottonwood town	1 385	1 352	1 149	566	502	426	14.3	5.5	14.3	5.5	96.9	251.8	39.6	102.9
Dothan division	68 837	63 302	...	28 156	24 227	...	688.8	265.9	687.6	265.5	100.1	259.3	40.9	106.0
Ashford city	1 926	2 165	1 980	782	870	692	15.1	5.8	15.1	5.8	127.5	332.1	51.8	134.8
Avon town	462	433	374	183	157	128	6.9	2.7	6.9	2.7	67.0	171.1	26.5	67.8
Cowarts town †	1 400	418	350	528	146	113	18.6	7.2	18.6	7.2	75.3	194.4	28.4	73.3
Dothan city (pt.) †	53 330	48 750	36 733	22 093	18 795	12 479	194.0	74.9	193.5	74.7	275.6	713.9	114.2	295.8
Kinsey town †	1 679	1 239	219	630	483	92	31.3	12.1	31.3	12.1	53.6	138.8	20.1	52.1
Taylor town (pt.)	94	101	...	38	48	...	2.5	1.0	2.4	.9	39.2	104.4	15.8	42.2
Webb town †	1 039	448	354	404	156	136	30.5	11.8	30.5	11.8	34.1	88.1	13.2	34.2
Gordon division	2 017	2 381	1 956	836	879	673	306.9	118.5	306.1	118.2	6.6	17.1	2.7	7.1
Gordon town †	493	362	312	188	119	88	8.4	3.2	8.4	3.2	58.7	154.1	22.4	58.8

TIPSII [UPF] GPH201 CENSUS90 71580800 01/21/93 3:51 PM MACHINE: C DATA:CENSUS90*PH2TIPSDA01. 01/15/93 11:14:15 TAPE: NONE FRAME: 17
TSF:CENSUS90*92. 01/15/93 11:14:35 UTF:CENSUS90*93. 01/15/93 11:14:35 META:CENSUS90*PH2TABLES01. 01/15/93 11:16:34

Table 8. **Population and Housing Units, 1970 to 1990; Area Measurements and Density: 1990**—Con.

[For information concerning historical counts, see "User Notes." Density is computed using land area. For definitions of terms and meanings of symbols, see text]

State County County Subdivision Place	Population			Housing units			1990 area measurements				1990 density			
							Total area		Land area		Population per—		Housing units per—	
	1990	1980	1970	1990	1980	1970	Square kilometers	Square miles	Square kilometers	Square miles	Square kilometer	Square mile	Square kilometer	Square mile
Houston County †—Con.														
Madrid division	4 603	3 357	…	1 770	1 307	…	192.4	74.3	191.7	74.0	24.0	62.2	9.2	23.9
Dothan city (pt.) †	–	–	…	–	–	…	–	–	–	–	–	–	–	–
Madrid town	211	172	238	100	83	77	4.7	1.8	4.7	1.8	44.9	117.2	21.3	55.6
Taylor town (pt.)	1 258	902	174	461	354	55	13.6	5.2	13.5	5.2	93.2	241.9	34.1	88.7
Jackson County †	47 796	51 407	39 202	19 768	19 620	12 966	2 918.5	1 126.8	2 794.1	1 078.8	17.1	44.3	7.1	18.3
Bridgeport division	3 988	4 390	3 721	1 660	1 664	1 200	95.7	37.0	92.7	35.8	43.0	111.4	17.9	46.4
Bridgeport city †	2 936	2 974	2 908	1 241	1 139	942	8.2	3.2	7.9	3.0	371.6	978.7	157.1	413.7
Long Island division	4 972	5 422	4 125	1 918	1 915	1 246	362.2	139.9	348.6	134.6	14.3	36.9	5.5	14.2
Paint Rock division	2 885	2 617	2 203	1 138	1 002	760	259.8	100.3	259.7	100.3	11.1	28.8	4.4	11.3
Paint Rock town	214	221	226	88	94	89	1.2	.4	1.2	.4	178.3	535.0	73.3	220.0
Scottsboro city (pt.) †	22	…	…	12	…	…	.1	–	.1	–	220.0	–	120.0	–
Skyline town (pt.) †	–	…	…	–	…	…	.2	.1	.2	.1	–	–	–	–
Woodville town	687	609	322	277	252	132	17.3	6.7	17.3	6.7	39.7	102.5	16.0	41.3
Pisgah division	3 910	4 165	3 238	1 602	1 571	1 051	205.0	79.1	197.5	76.3	19.8	51.2	8.1	21.0
Pisgah town (pt.)	652	699	519	277	269	178	10.4	4.0	10.4	4.0	62.7	163.0	26.6	69.3
Princeton division	2 233	2 153	1 899	920	874	664	554.2	214.0	554.1	213.9	4.0	10.4	1.7	4.3
Skyline town (pt.) †	317	…	…	125	…	…	3.8	1.5	3.8	1.5	83.4	211.3	32.9	83.3
Scottsboro division	18 056	20 017	14 023	7 639	7 882	4 717	552.7	213.4	502.4	194.0	35.9	93.1	15.2	39.4
Hollywood town	916	1 110	301	355	405	104	23.1	8.9	23.1	8.9	39.7	102.9	15.4	39.9
Scottsboro city (pt.) †	13 764	14 758	9 324	5 897	5 842	3 224	131.6	50.8	120.2	46.4	114.5	296.6	49.1	127.1
Skyline town (pt.) †	423	…	…	163	…	…	6.1	2.3	6.1	2.3	69.3	183.9	26.7	70.9
Section division	5 941	6 036	4 646	2 534	2 315	1 627	315.3	121.7	284.2	109.7	20.9	54.2	8.9	23.1
Dutton town †	243	276	423	107	113	149	1.4	.5	1.4	.5	173.6	486.0	76.4	214.0
Langston town †	207	…	…	180	…	…	21.4	8.3	13.1	5.0	15.8	41.4	13.7	36.0
Pisgah town (pt.)	–	…	…	–	…	…	–	–	–	–	–	–	–	–
Section town †	777	821	702	335	319	230	11.9	4.6	11.9	4.6	65.3	168.9	28.2	72.8
Stevenson division	5 811	6 607	5 347	2 357	2 397	1 701	573.6	221.5	554.9	214.3	10.5	27.1	4.2	11.0
Stevenson city	2 046	2 568	2 390	888	992	798	13.6	5.2	12.8	4.9	159.8	417.6	69.4	181.2
Jefferson County †	651 525	r671 371	644 991	273 097	r259 861	212 937	2 910.8	1 123.9	2 881.8	1 112.7	226.1	585.5	94.8	245.4
Birmingham division	509 644	r543 330	…	218 515	r213 113	…	827.4	319.5	824.9	318.5	617.8	1 600.1	264.9	686.1
Bessemer city (pt.) †	30 966	29 623	(NA)	12 761	11 125	(NA)	62.6	24.2	62.6	24.2	494.7	1 279.6	203.8	527.3
Birmingham city (pt.) †	263 555	284 388	(NA)	116 550	114 489	(NA)	290.7	112.2	290.4	112.1	907.6	2 351.1	401.3	1 039.7
Brighton city †	4 518	5 308	2 277	1 735	1 731	785	3.6	1.4	3.6	1.4	1 255.0	3 227.1	481.9	1 239.3
Brookside town (pt.) †	442	339	(NA)	134	99	(NA)	.9	.3	.9	.3	491.1	1 473.3	148.9	446.7
Cahaba Heights CDP	4 778	…	…	2 229	…	…	5.4	2.1	5.4	2.1	884.8	2 275.2	412.8	1 061.4
Center Point CDP	22 658	23 317	15 675	9 081	8 292	4 482	22.0	8.5	22.0	8.5	1 029.9	2 665.6	412.8	1 068.4
Fairfield city †	12 200	r13 242	14 369	4 988	r5 090	4 602	8.7	3.4	8.7	3.4	1 402.3	3 588.2	573.3	1 467.1
Forestdale CDP (pt.)	7 561	8 019	(NA)	3 047	2 980	(NA)	13.9	5.4	13.9	5.4	544.0	1 400.2	219.2	564.3
Fultondale city (pt.) †	4 357	4 149	(NA)	1 677	1 457	(NA)	15.7	6.1	15.7	6.1	277.5	714.3	106.8	274.9
Gardendale city (pt.) †	46	–	(NA)	15	–	(NA)	2.2	.8	2.2	.8	20.9	57.5	6.8	18.8
Homewood city (pt.) †	21 453	20 533	(NA)	10 077	9 440	(NA)	18.0	7.0	18.0	7.0	1 191.8	3 064.7	559.8	1 439.6
Hoover city (pt.) †	12 817	r8 551	(NA)	6 749	r4 016	(NA)	11.2	4.3	11.2	4.3	1 144.4	2 980.7	602.6	1 569.5
Hueytown city (pt.) †	13 758	r13 350	(NA)	5 482	r4 944	(NA)	16.7	6.5	16.7	6.5	823.8	2 116.6	328.3	843.4
Irondale city (pt.) †	9 280	6 510	3 166	3 681	2 555	1 080	21.9	8.5	21.9	8.5	423.7	1 091.8	168.1	433.1
Leeds city (pt.) †	383	…	…	163	…	…	3.6	1.4	3.5	1.4	109.4	273.6	46.6	116.4
Lipscomb city (pt.)	2 892	3 741	(NA)	1 245	1 395	(NA)	2.9	1.1	2.9	1.1	997.2	2 629.1	429.3	1 131.8
Maytown town (pt.) †	27	71	…	12	24	…	1.3	.5	1.3	.5	20.8	54.0	9.2	24.0
Midfield city †	5 559	r6 182	6 621	2 415	r2 305	2 153	6.3	2.5	6.3	2.4	882.4	2 316.3	383.3	1 006.3
Minor CDP	3 313	…	…	1 349	…	…	8.3	3.2	8.2	3.2	404.0	1 035.3	164.5	421.6
Mountain Brook city	19 810	19 718	19 474	8 127	7 406	6 323	30.1	11.6	30.1	11.6	658.1	1 707.8	270.0	700.6
Mulga town	261	405	582	117	162	175	.5	.2	.5	.2	522.0	1 305.0	234.0	585.0
Pinson-Clay-Chalkville CDP (pt.)	8 596	…	…	3 060	…	…	21.0	8.1	21.0	8.1	409.3	1 061.2	145.7	377.8
Pleasant Grove city (pt.) †	8 458	7 102	(NA)	2 992	2 334	(NA)	15.8	6.1	15.8	6.1	535.3	1 386.6	189.4	490.5
Tarrant city †	8 046	8 148	6 835	3 461	3 162	2 388	16.6	6.4	16.5	6.4	487.6	1 257.2	209.8	540.8
Trussville city (pt.) †	–	–	(NA)	–	–	(NA)	1.7	.7	1.7	.7	–	–	–	–
Vestavia Hills city (pt.) †	16 787	13 053	(NA)	6 843	5 210	(NA)	20.1	7.7	20.0	7.7	839.4	2 180.1	342.2	888.7
Brookside division	3 546	3 858	…	1 497	1 421	…	107.4	41.5	106.9	41.3	33.2	85.9	14.0	36.2
Brookside town (pt.) †	923	1 070	(NA)	426	397	(NA)	5.3	2.0	5.3	2.0	174.2	461.5	80.4	213.0
Cardiff town	72	140	127	35	54	49	.5	.2	.5	.2	144.0	360.0	70.0	175.0
Graysville city (pt.) †	–	…	…	–	…	…	–	–	–	–	–	–	–	–
Clay division	8 503	5 168	…	2 802	1 728	…	99.9	38.6	99.0	38.2	85.9	222.6	28.3	73.4
Argo town (pt.) †	41	…	…	13	…	…	1.3	.5	1.3	.5	31.5	82.0	10.0	26.0
Pinson-Clay-Chalkville CDP (pt.)	1 736	…	…	552	…	…	5.0	1.9	4.9	1.9	354.3	913.7	112.7	290.5
Trussville city (pt.) †	322	…	…	102	…	…	8.3	3.2	8.3	3.2	38.8	100.6	12.3	31.9
Concord-Hopkins division	6 794	6 524	…	2 453	2 220	…	85.0	32.8	84.4	32.6	80.5	208.4	29.1	75.2
Bessemer city (pt.) †	–	…	…	–	…	…	1.0	.4	1.0	.4	–	–	–	–
Hueytown city (pt.) †	1 522	r102	(NA)	488	r33	(NA)	5.7	2.2	5.7	2.2	267.0	691.8	85.6	221.8
Gardendale division	17 814	17 118	…	6 918	6 088	…	199.6	77.1	199.4	77.0	89.3	231.4	34.7	89.8
Birmingham city (pt.) †	–	…	…	–	…	…	1.2	.5	1.2	.5	–	–	–	–
Fultondale city (pt.) †	2 043	2 068	(NA)	785	745	(NA)	3.9	1.5	3.9	1.5	523.8	1 362.0	201.3	523.3
Gardendale city (pt.) †	9 205	r8 005	(NA)	3 667	r2 860	(NA)	37.0	14.3	37.0	14.3	248.8	643.7	99.1	256.4
Kimberly town (pt.) †	–	–	(NA)	–	–	(NA)	.1	.1	.1	.1	–	–	–	–
Morris town (pt.) †	–	–	(NA)	–	–	(NA)	.4	.1	.4	.1	–	–	–	–

TIPSII [UPF] GPH201 CENSUS90 71580800 01/21/93 3:51 PM MACHINE: C DATA:CENSUS90*PH2TIPSDA01. 01/15/93 11:14:15 TAPE: NONE FRAME: 18
TSF:CENSUS90*92. 01/15/93 11:14:35 UTF:CENSUS90*93. 01/15/93 11:14:35 META:CENSUS90*PH2TABLES01. 01/15/93 11:16:34

Table 8. Population and Housing Units, 1970 to 1990; Area Measurements and Density: 1990—Con.

[For information concerning historical counts, see "User Notes." Density is computed using land area. For definitions of terms and meanings of symbols, see text]

State County County Subdivision Place	Population			Housing units			1990 area measurements				1990 density			
							Total area		Land area		Population per—		Housing units per—	
	1990	1980	1970	1990	1980	1970	Square kilometers	Square miles	Square kilometers	Square miles	Square kilometer	Square mile	Square kilometer	Square mile
Jefferson County †—Con.														
Graysville-Adamsville division	13 600	14 496	...	5 201	5 062	...	118.4	45.7	117.0	45.2	116.2	300.9	44.5	115.1
Adamsville city †	4 161	2 498	2 412	1 554	909	755	7.9	3.1	7.9	3.1	526.7	1 342.3	196.7	501.3
Forestdale CDP (pt.)	2 834	2 795	(NA)	1 113	978	(NA)	6.9	2.6	6.9	2.6	410.7	1 090.0	161.3	428.1
Graysville city (pt.) †	2 241	2 642	3 182	904	957	940	7.2	2.8	7.2	2.8	311.3	800.4	125.6	322.9
Maytown town (pt.) †	128	5	...	41	2	...	.5	.2	.5	.2	256.0	640.0	82.0	205.0
Greenwood division	8 326	6 241	...	3 074	2 256	...	129.8	50.1	129.3	49.9	64.4	166.9	23.8	61.6
Bessemer city (pt.) †	1 873	2 106	(NA)	764	775	(NA)	18.8	7.3	18.8	7.3	99.6	256.6	40.6	104.7
Hoover city (pt.) †	1 074	...	...	359	...	...	2.3	.9	2.3	.9	467.0	1 193.3	156.1	398.9
Hoover division	27 265	r26 513	...	10 641	r9 577	...	116.2	44.9	115.6	44.7	235.9	610.0	92.1	238.1
Bessemer city (pt.) †	658	–	...	258	–	...	15.9	6.1	15.8	6.1	41.6	107.9	16.3	42.3
Birmingham city (pt.) †	635	8	(NA)	266	5	(NA)	33.4	12.9	33.4	12.9	19.0	49.2	8.0	20.6
Homewood city (pt.) †	1 469	879	(NA)	654	387	(NA)	1.1	.4	1.1	.4	1 335.5	3 672.5	594.5	1 635.0
Hoover city (pt.) †	19 144	r10 445	(NA)	7 191	r3 340	(NA)	30.8	11.9	30.6	11.8	625.6	1 622.4	235.0	609.4
Lipscomb city (pt.)	–	–	(NA)	–	–	(NA)	–	–	–	–	–	–	–	–
Vestavia Hills city (pt.) †	2 962	2 669	(NA)	1 191	939	(NA)	2.8	1.1	2.8	1.1	1 057.9	2 692.7	425.4	1 082.7
Kimberly-Morris division	7 440	6 764	...	2 891	2 441	...	114.1	44.1	114.0	44.0	65.3	169.1	25.4	65.7
County Line town (pt.)	75	99	115	23	33	39	.6	.2	.6	.2	125.0	375.0	38.3	115.0
Kimberly town (pt.) †	1 096	1 043	(NA)	424	404	(NA)	3.9	1.5	3.9	1.5	281.0	730.7	108.7	282.7
Morris town (pt.) †	1 136	623	(NA)	452	248	(NA)	5.0	1.9	4.9	1.9	231.8	597.9	92.2	237.9
Trafford town (pt.) †	719	673	(NA)	308	262	(NA)	2.6	1.0	2.6	1.0	276.5	719.0	118.5	308.0
Leeds division	9 997	9 264	...	4 226	3 587	...	110.9	42.8	108.6	41.9	92.1	238.6	38.9	100.9
Birmingham city (pt.) †	201	...	...	51	...	...	24.3	9.4	22.4	8.6	9.0	23.4	2.3	5.9
Irondale city (pt.) †	–	...	...	–	...	...	.1	–	.1	–	–	–	–	–
Leeds city (pt.) †	8 387	7 881	6 697	3 503	3 063	2 136	41.2	15.9	41.0	15.8	204.6	530.8	85.4	221.7
Maytown-Sylvan Springs division	3 824	3 751	...	1 527	1 361	...	162.7	62.8	161.7	62.4	23.6	61.3	9.4	24.5
Birmingham city (pt.) †	144	17	(NA)	54	9	(NA)	8.3	3.2	7.9	3.1	18.2	46.5	6.8	17.4
Maytown town (pt.) †	496	462	667	190	178	225	5.2	2.0	5.2	2.0	95.4	248.0	36.5	95.0
Pleasant Grove city (pt.) †	–	–	(NA)	–	–	(NA)	.2	.1	.2	.1	–	–	–	–
Sylvan Springs town †	1 470	450	344	568	152	110	8.7	3.3	8.7	3.3	169.0	445.5	65.3	172.1
North Johns division	4 483	3 863	...	2 161	1 821	...	364.8	140.9	356.0	137.4	12.6	32.6	6.1	15.7
Bessemer city (pt.) †	–	...	...	–	...	...	2.1	.8	2.0	.8	–	–	–	–
North Johns town	177	243	241	70	80	70	.5	.2	.5	.2	354.0	885.0	140.0	350.0
Palmerdale division	4 246	3 260	...	1 538	1 133	...	54.2	20.9	53.2	20.5	79.8	207.1	28.9	75.0
Pinson-Clay-Chalkville CDP (pt.)	655	...	...	195	...	...	3.5	1.4	3.5	1.3	187.1	503.8	55.7	150.0
Robbins Crossroads division	5 461	4 729	...	2 081	1 693	...	93.1	36.0	92.2	35.6	59.2	153.4	22.6	58.5
Sumiton city (pt.) †	–	–	...	–	–	...	.1	.1	.1	.1	–	–	–	–
Trussville division	10 803	8 654	...	3 919	3 151	...	92.0	35.5	90.9	35.1	118.8	307.8	43.1	111.7
Argo town (pt.) †	18	...	...	8	...	...	.4	.1	.4	.1	45.0	180.0	20.0	80.0
Birmingham city (pt.) †	628	...	...	219	...	...	9.8	3.8	9.8	3.8	64.1	165.3	22.3	57.6
Irondale city (pt.) †	174	...	...	61	...	...	.9	.3	.9	.3	193.3	580.0	67.8	203.3
Leeds city (pt.) †	–	...	...	–	...	...	3.1	1.2	3.0	1.2	–	–	–	–
Trussville city (pt.) †	7 944	3 507	(NA)	2 875	1 271	(NA)	28.5	11.0	28.4	11.0	279.7	722.2	101.2	261.4
Warrior division	6 080	5 568	...	2 403	2 102	...	113.4	43.8	113.2	43.7	53.7	139.1	21.2	55.0
Trafford town (pt.) †	20	–	(NA)	7	–	(NA)	.5	.2	.5	.2	40.0	100.0	14.0	35.0
Warrior city †	3 280	3 260	2 621	1 330	1 225	862	15.1	5.8	15.1	5.8	217.2	565.5	88.1	229.3
West Jefferson division	3 699	2 270	...	1 250	1 107	...	121.7	47.0	115.5	44.6	32.0	82.9	10.8	28.0
Birmingham city (pt.) †	33	...	...	19	...	...	9.4	3.6	9.0	3.5	3.7	9.4	2.1	5.4
West Jefferson town †	388	357	233	151	135	87	1.9	.7	1.9	.7	204.2	554.3	79.5	215.7
Lamar County	15 715	16 453	14 335	6 617	6 378	5 143	1 568.3	605.5	1 566.7	604.9	10.0	26.0	4.2	10.9
Millport division	4 431	4 434	3 887	1 855	1 754	1 424	510.6	197.1	510.3	197.0	8.7	22.5	3.6	9.4
Kennedy town	523	604	415	231	247	143	8.0	3.1	8.0	3.1	65.4	168.7	28.9	74.5
Millport town	1 203	1 287	1 070	528	506	406	14.1	5.4	14.1	5.4	85.3	222.8	37.4	97.8
Sulligent division	5 310	5 755	5 064	2 271	2 148	1 811	563.9	217.7	563.5	217.6	9.4	24.4	4.0	10.4
Beaverton town	319	360	265	137	137	104	11.9	4.6	11.9	4.6	26.8	69.3	11.5	29.8
Detroit town	291	326	191	133	124	72	3.5	1.4	3.5	1.4	83.1	207.9	38.0	95.0
Sulligent city	1 886	2 130	1 762	861	822	649	13.6	5.3	13.6	5.3	138.7	355.8	63.3	162.5
Vernon division	5 974	6 264	5 384	2 491	2 476	1 908	493.8	190.7	492.9	190.3	12.1	31.4	5.1	13.1
Vernon city	2 247	2 609	2 190	1 035	1 122	806	15.3	5.9	15.3	5.9	146.9	380.8	67.6	175.4
Lauderdale County †	79 661	80 546	68 111	33 522	30 556	22 350	1 861.8	718.8	1 734.1	669.5	45.9	119.0	19.3	50.1
Cloverdale division	5 146	5 418	4 205	1 985	1 904	1 310	217.5	84.0	217.4	83.9	23.7	61.3	9.1	23.7
Florence division	46 537	47 859	...	19 879	18 156	...	263.5	101.7	249.6	96.4	186.4	482.7	79.6	206.2
Florence city (pt.) †	36 400	37 001	34 031	15 903	14 320	11 146	58.9	22.7	58.7	22.6	620.1	1 610.6	270.9	703.7
St. Florian town †	388	305	...	137	96	...	7.5	2.9	7.5	2.9	51.7	133.8	18.3	47.2
Underwood-Petersville CDP	3 092	3 836	...	1 168	1 322	...	15.6	6.0	15.6	6.0	198.2	515.3	74.9	194.7
Killen division	11 758	10 609	7 436	4 567	3 839	2 428	286.2	110.5	268.0	103.5	43.9	113.6	17.0	44.1
Killen town †	1 047	747	683	410	301	222	5.0	1.9	5.0	1.9	209.4	551.1	82.0	215.8
Lexington division	4 255	3 936	2 996	1 733	1 502	1 010	144.3	55.7	139.0	53.7	30.6	79.2	12.5	32.3
Lexington town	821	884	278	355	335	105	8.3	3.2	8.3	3.2	98.9	256.6	42.8	110.9
Oakland division	3 520	4 008	3 743	1 437	1 483	1 134	276.9	106.9	252.2	97.4	14.0	36.1	5.7	14.8
Florence city (pt.) †	26	28	...	10	10	...	2.2	.8	2.2	.8	11.8	32.5	4.5	12.5
Rogersville division	6 546	6 783	5 873	3 081	2 847	2 148	317.2	122.5	297.0	114.7	22.0	57.1	10.4	26.9
Anderson town	339	405	...	156	169	...	3.3	1.3	3.3	1.3	102.7	260.8	47.3	120.0
Rogersville town †	1 125	1 224	950	520	496	322	8.0	3.1	8.0	3.1	140.6	362.9	65.0	167.7
Waterloo division	1 899	1 933	1 504	840	825	586	356.3	137.6	310.8	120.0	6.1	15.8	2.7	7.0

TIPSII [UPF] GPH201 CENSUS90 71580800 01/21/93 3:51 PM MACHINE: C DATA:CENSUS90*PH2TIPSDA01. 01/15/93 11:14:15 TAPE: NONE FRAME: 19
TSF:CENSUS90*92. 01/15/93 11:14:35 UTF:CENSUS90*93. 01/15/93 11:14:35 META:CENSUS90*PH2TABLES01. 01/15/93 11:16:34

Table 8. **Population and Housing Units, 1970 to 1990; Area Measurements and Density: 1990**—Con.

[For information concerning historical counts, see "User Notes." Density is computed using land area. For definitions of terms and meanings of symbols, see text]

State County County Subdivision Place	Population			Housing units			1990 area measurements				1990 density			
							Total area		Land area		Population per—		Housing units per—	
	1990	1980	1970	1990	1980	1970	Square kilometers	Square miles	Square kilometers	Square miles	Square kilometer	Square mile	Square kilometer	Square mile
Lauderdale County †—Con.														
Waterloo division—Con.														
Waterloo town	250	260	262	121	131	117	2.1	.8	2.0	.8	125.0	312.5	60.5	151.3
Lawrence County †	31 513	30 170	27 281	12 212	10 966	8 516	1 860.0	718.1	1 796.0	693.4	17.5	45.4	6.8	17.6
Hatton division	4 218	4 078	...	1 642	1 424	...	227.8	88.0	227.5	87.9	18.5	48.0	7.2	18.7
Hillsboro division	1 991	2 040	2 325	722	710	646	190.4	73.5	162.7	62.8	12.2	31.7	4.4	11.5
Hillsboro town †	587	278	222	196	108	84	4.1	1.6	4.1	1.6	143.2	366.9	47.8	122.5
Morris Chapel division	9 070	7 775	6 291	3 394	2 786	1 925	197.7	76.4	197.0	76.0	46.0	119.3	17.2	44.7
Moulton division	6 810	6 740	6 020	2 782	2 549	1 978	335.1	129.4	335.0	129.4	20.3	52.6	8.3	21.5
Moulton city †	3 248	3 197	2 470	1 364	1 241	853	15.3	5.9	15.3	5.9	212.3	550.5	89.2	231.2
Mount Hope division	1 781	1 728	...	687	650	...	364.5	140.7	364.4	140.7	4.9	12.7	1.9	4.9
Speake-Oakville division	1 803	1 880	1 698	686	619	485	201.7	77.9	201.6	77.8	8.9	23.2	3.4	8.8
Town Creek-Courtland division	5 840	5 929	5 942	2 299	2 228	1 859	342.7	132.3	307.8	118.8	19.0	49.2	7.5	19.4
Courtland town †	803	456	547	356	206	200	6.0	2.3	6.0	2.3	133.8	349.1	59.3	154.8
North Courtland town †	973	...	...	327	...	...	1.4	.5	1.3	.5	748.5	1 946.0	251.5	654.0
Town Creek town	1 379	1 201	1 203	551	459	419	7.0	2.7	7.0	2.7	197.0	510.7	78.7	204.1
Lee County †	87 146	76 283	61 268	36 636	29 673	19 415	1 594.4	615.6	1 576.8	608.8	55.3	143.1	23.2	60.2
Auburn-Opelika division	60 814	55 511	...	25 928	21 575	...	341.0	131.7	338.7	130.8	179.6	464.9	76.6	198.2
Auburn city (pt.) †	33 488	28 325	(NA)	14 560	10 833	(NA)	74.4	28.7	74.0	28.6	452.5	1 170.9	196.8	509.1
Opelika city (pt.) †	22 063	21 896	19 027	8 934	8 293	6 211	113.6	43.9	112.0	43.2	197.0	510.7	79.8	206.8
Beauregard-Marvyn division	5 809	5 017	...	2 247	1 715	...	341.4	131.8	338.9	130.8	17.1	44.4	6.6	17.2
Auburn city (pt.) †	332	146	(NA)	107	47	(NA)	9.9	3.8	9.1	3.5	36.5	94.9	11.8	30.6
Beulah division	3 680	2 726	...	1 557	1 053	...	211.9	81.8	207.5	80.1	17.7	45.9	7.5	19.4
Opelika city (pt.) †	42	...	...	15	...	...	2.6	1.0	2.6	1.0	16.2	42.0	5.8	15.0
Loachapoka-Roxana division	2 898	2 854	...	1 320	1 196	...	349.9	135.1	349.5	134.9	8.3	21.5	3.8	9.8
Auburn city (pt.) †	10	–	(NA)	6	–	(NA)	1.0	.4	1.0	.4	10.0	25.0	6.0	15.0
Loachapoka town	259	335	...	137	161	...	3.0	1.2	3.0	1.2	86.3	215.8	45.7	114.2
Notasulga town (pt.) †	27	15	11	14	8	3	5.3	2.1	5.3	2.0	5.1	13.5	2.6	7.0
Opelika city (pt.) †	17	...	...	7	...	...	2.0	.8	2.0	.8	8.5	21.3	3.5	8.8
Waverly town (pt.)	34	38	50	20	20	22	.7	.3	.7	.3	48.6	113.3	28.6	66.7
Smiths-Salem division	13 945	10 175	...	5 584	4 134	...	350.2	135.2	342.2	132.1	40.8	105.6	16.3	42.3
Phenix City city (pt.) †	670	545	...	221	171	...	4.4	1.7	4.3	1.7	155.8	394.1	51.4	130.0
Smiths CDP	3 456	...	...	1 331	...	...	42.0	16.2	41.6	16.1	83.1	214.7	32.0	82.7
Limestone County †	54 135	46 005	41 699	21 455	16 497	12 677	1 572.4	607.1	1 471.4	568.1	36.8	95.3	14.6	37.8
Athens division	47 930	40 056	...	18 874	14 293	...	1 059.1	408.9	987.7	381.4	48.5	125.7	19.1	49.5
Ardmore town	1 090	1 096	761	478	402	287	5.3	2.0	5.3	2.0	205.7	545.0	90.2	239.0
Athens city †	16 901	14 558	14 360	7 271	5 598	4 563	77.8	30.0	77.6	30.0	217.8	563.4	93.7	242.4
Decatur city (pt.) †	46	...	...	22	...	...	3.2	1.2	3.2	1.2	14.4	38.3	6.9	18.3
Elkmont town	389	429	394	185	171	135	4.2	1.6	4.2	1.6	92.6	243.1	44.0	115.6
Mooresville division	3 097	3 029	3 511	1 196	1 041	937	263.8	101.8	242.1	93.5	12.8	33.1	4.9	12.8
Decatur city (pt.) †	9	...	...	6	...	...	6.9	2.6	6.8	2.6	1.3	3.5	.9	2.3
Huntsville city (pt.) †	339	...	...	100	...	...	49.2	19.0	49.1	19.0	6.9	17.8	2.0	5.3
Madison city (pt.) †	42	...	...	14	...	...	1.7	.7	1.7	.7	24.7	60.0	8.2	20.0
Mooresville town	54	58	72	24	28	31	.7	.3	.6	.2	90.0	270.0	40.0	120.0
Salem division	3 108	2 920	2 321	1 385	1 163	748	249.6	96.4	241.5	93.2	12.9	33.3	5.7	14.9
Lester town	89	117	70	35	40	25	4.7	1.8	4.7	1.8	18.9	49.4	7.4	19.4
Lowndes County †	12 658	13 253	12 897	4 792	4 223	3 448	1 878.0	725.1	1 859.6	718.0	6.8	17.6	2.6	6.7
Benton-Collirene division	2 155	r2 325	2 664	744	r665	641	294.7	113.8	293.7	113.4	7.3	19.0	2.5	6.6
Benton town (pt.)	48	74	115	18	28	40	.9	.3	.8	.3	60.0	160.0	22.5	60.0
White Hall town (pt.) †	655	...	...	203	...	...	20.7	8.0	20.6	8.0	31.8	81.9	9.9	25.4
Braggs-Prairie Hill division	2 447	2 300	2 317	797	713	588	410.4	158.4	409.6	158.1	6.0	15.5	1.9	5.0
Mosses town †	1 072	649	...	316	148	...	7.3	2.8	7.3	2.8	146.8	382.9	43.3	112.9
Fort Deposit division	3 532	4 109	3 620	1 334	1 287	961	476.8	184.1	475.2	183.5	7.4	19.2	2.8	7.3
Fort Deposit town †	1 240	1 519	1 438	474	504	429	10.7	4.1	10.7	4.1	115.9	302.4	44.3	115.6
Hayneville division	3 583	3 519	...	1 439	1 154	...	407.2	157.2	403.3	155.7	8.9	23.0	3.6	9.2
Hayneville town †	969	592	473	389	192	154	4.8	1.9	4.8	1.9	201.9	510.0	81.0	204.7
Lowndesboro town (pt.)	–	...	...	–	...	...	–	–	–	–	–	–	–	–
Lowndesboro division	941	r1 000	...	478	r404	...	288.9	111.5	277.8	107.2	3.4	8.8	1.7	4.5
Benton town (pt.)	–	...	...	–	...	...	–	–	–	–	–	–	–	–
Lowndesboro town (pt.)	139	207	219	74	85	79	2.3	.9	2.3	.9	60.4	154.4	32.2	82.2
White Hall town (pt.) †	159	r251	...	76	r81	...	16.0	6.2	16.0	6.2	9.9	25.6	4.8	12.3
Macon County †	24 928	26 829	24 841	9 818	9 230	7 079	1 588.4	613.3	1 581.4	610.6	15.8	40.8	6.2	16.1
Fort Davis division	884	1 389	682	343	509	170	201.1	77.6	200.8	77.5	4.4	11.4	1.7	4.4
Little Texas-Society Hill division	1 413	1 681	1 724	579	527	501	244.1	94.3	243.8	94.1	5.8	15.0	2.4	6.2
Notasulga division	3 065	2 981	2 862	1 283	1 130	901	254.4	98.2	253.2	97.8	12.1	31.3	5.1	13.1
Notasulga town (pt.) †	952	861	822	441	364	298	30.9	11.9	30.7	11.9	31.0	80.0	14.4	37.1
Tuskegee city (pt.) †	5	–	...	4	–	...	7.6	2.9	7.5	2.9	.7	1.7	.5	1.4
Shorter-Hardaway division	2 237	2 386	2 266	889	831	688	275.3	106.3	273.5	105.6	8.2	21.2	3.3	8.4
Shorter town †	461	...	...	173	...	...	4.5	1.7	4.5	1.7	102.4	271.2	38.4	101.8
Tuskegee-Milstead division	15 934	16 856	...	6 176	5 696	...	280.8	108.4	278.5	107.5	57.2	148.2	22.2	57.5
Franklin town	152	133	...	69	56	...	8.6	3.3	8.6	3.3	17.7	46.1	8.0	20.9
Tuskegee city (pt.) †	12 212	13 240	11 028	4 696	4 590	3 235	31.9	12.3	31.3	12.1	390.2	1 009.3	150.0	388.1

TIPSII [UPF] GPH201 CENSUS90 71580800 01/21/93 3:51 PM MACHINE: C DATA:CENSUS90*PH2TIPSDA01. 01/15/93 11:14:15 TAPE: NONE FRAME: 20
TSF:CENSUS90*92. 01/15/93 11:14:35 UTF:CENSUS90*93. 01/15/93 11:14:35 META:CENSUS90*PH2TABLES01. 01/15/93 11:16:34

Table 8. **Population and Housing Units, 1970 to 1990; Area Measurements and Density: 1990**—Con.

[For information concerning historical counts, see "User Notes." Density is computed using land area. For definitions of terms and meanings of symbols, see text]

State County County Subdivision Place	Population			Housing units			1990 area measurements				1990 density			
							Total area		Land area		Population per—		Housing units per—	
	1990	1980	1970	1990	1980	1970	Square kilometers	Square miles	Square kilometers	Square miles	Square kilometer	Square mile	Square kilometer	Square mile
Macon County †—Con.														
Warrior-Creek Stand division	1 395	1 536	...	548	537	...	332.7	128.5	331.7	128.1	4.2	10.9	1.7	4.3
Tuskegee city (pt.) †	40	87	...	13	34	...	.6	.2	.6	.2	66.7	200.0	21.7	65.0
Madison County †	238 912	196 966	186 540	97 855	71 123	56 826	2 105.4	812.9	2 084.8	805.0	114.6	296.8	46.9	121.6
Arsenal division	4 988	5 770	...	1 154	1 170	...	167.2	64.6	156.4	60.4	31.9	82.6	7.4	19.1
Huntsville city (pt.) †	79	–	...	–	–	...	14.4	5.5	14.4	5.5	5.5	14.4	–	–
Redstone Arsenal CDP	4 909	5 728	...	1 154	1 157	...	20.5	7.9	20.5	7.9	239.5	621.4	56.3	146.1
Gurley division	4 908	3 892	...	1 897	1 399	...	170.6	65.9	170.4	65.8	28.8	74.6	11.1	28.8
Gurley town (pt.) †	1 007	735	647	393	313	231	6.8	2.6	6.8	2.6	148.1	387.3	57.8	151.2
Huntsville city (pt.) †	394	29	...	133	13	...	23.7	9.2	23.7	9.2	16.6	42.8	5.6	14.5
Hazel Green division	7 089	4 666	3 930	2 630	1 657	1 249	159.7	61.7	159.7	61.7	44.4	114.9	16.5	42.6
Hazel Green CDP	2 208	1 503	...	825	513	...	26.0	10.0	26.0	10.0	84.9	220.8	31.7	82.5
Huntsville division	177 962	158 038	...	74 577	58 194	...	614.9	237.4	613.9	237.0	289.9	750.9	121.5	314.7
Harvest CDP	1 922	...	...	717	...	...	32.2	12.4	32.2	12.4	59.7	155.0	22.3	57.8
Huntsville city (pt.) †	153 776	142 227	139 282	65 777	53 152	43 640	289.3	111.7	289.0	111.6	532.1	1 377.9	227.6	589.4
Madison city (pt.) †	16	3	...	7	1	...	.5	.2	.5	.2	32.0	80.0	14.0	35.0
Meridianville CDP	2 852	1 403	...	1 005	485	...	40.6	15.7	40.5	15.7	70.4	181.7	24.8	64.0
Moores Mill CDP (pt.)	3 362	...	...	1 237	...	...	34.7	13.4	34.7	13.4	96.9	250.9	35.6	92.3
Madison division	16 119	5 865	...	6 998	2 094	...	58.4	22.5	58.3	22.5	276.5	716.4	120.0	311.0
Huntsville city (pt.) †	10	...	...	5	...	...	.6	.2	.6	.2	16.7	50.0	8.3	25.0
Madison city (pt.) †	14 082	4 054	3 086	6 201	1 434	879	44.1	17.0	44.1	17.0	319.3	828.4	140.6	364.8
Madison Crossroads division	6 274	4 709	4 093	2 360	1 682	1 234	168.0	64.9	167.8	64.8	37.4	96.8	14.1	36.4
New Hope division	11 793	7 043	6 317	4 389	2 499	2 025	292.5	112.9	288.6	111.4	40.9	105.9	15.2	39.4
Huntsville city (pt.) †	4 542	92	...	1 458	37	...	17.0	6.5	16.9	6.5	268.8	698.8	86.3	224.3
New Hope town †	2 248	1 546	1 300	930	568	444	23.0	8.9	22.9	8.9	98.2	252.6	40.6	104.5
Owens Crossroads town †	695	804	767	277	290	245	10.7	4.1	10.7	4.1	65.0	169.5	25.9	67.6
New Market division	7 393	5 825	5 627	2 755	2 052	1 743	393.4	151.9	392.5	151.5	18.8	48.8	7.0	18.2
Gurley town (pt.) †	–	...	...	–	...	...	.4	.2	.4	.2	–	–	–	–
Moores Mill CDP (pt.)	–	...	...	–	...	...	–	–	–	–	–	–	–	–
New Market CDP	1 094	...	...	429	...	...	18.9	7.3	18.9	7.3	57.9	149.9	22.7	58.8
Triana-Blackwall division	2 386	1 158	...	1 095	376	...	80.7	31.2	77.2	29.8	30.9	80.1	14.2	36.7
Huntsville city (pt.) †	649	165	...	354	79	...	32.4	12.5	32.1	12.4	20.2	52.3	11.0	28.5
Madison city (pt.) †	764	...	...	394	...	...	5.7	2.2	5.5	2.1	138.9	363.8	71.6	187.6
Triana town †	499	285	228	170	83	58	3.2	1.2	3.2	1.2	155.9	415.8	53.1	141.7
Marengo County †	23 084	25 047	23 819	9 144	8 911	7 341	2 545.8	982.9	2 530.7	977.1	9.1	23.6	3.6	9.4
Demopolis division	9 992	10 282	9 040	3 979	3 768	2 943	452.9	174.9	444.7	171.7	22.5	58.2	8.9	23.2
Demopolis city †	7 512	7 678	7 651	3 015	2 857	2 493	32.3	12.5	31.6	12.2	237.7	615.7	95.4	247.1
Dixons Mill division	2 698	2 874	2 525	961	921	682	286.4	110.6	286.3	110.5	9.4	24.4	3.4	8.7
Faunsdale division	831	1 198	1 225	325	408	359	232.0	89.6	231.6	89.4	3.6	9.3	1.4	3.6
Dayton town	77	113	115	29	45	37	2.6	1.0	2.6	1.0	29.6	77.0	11.2	29.0
Faunsdale town	96	174	227	40	63	78	.6	.2	.6	.2	160.0	480.0	66.7	200.0
Linden division	5 553	5 774	6 001	2 211	2 020	1 842	690.4	266.5	686.9	265.2	8.1	20.9	3.2	8.3
Linden city	2 548	2 773	2 697	1 047	982	820	8.6	3.3	8.5	3.3	299.8	772.1	123.2	317.3
Myrtlewood town	197	252	334	83	99	104	6.7	2.6	6.7	2.6	29.4	75.8	12.4	31.9
Providence town	307	363	...	121	115	...	4.6	1.8	4.6	1.8	66.7	170.6	26.3	67.2
Sweet Water division	2 444	2 764	2 646	1 023	1 037	785	490.1	189.2	487.6	188.3	5.0	13.0	2.1	5.4
Sweet Water town	243	253	265	102	97	83	3.0	1.2	3.0	1.2	81.0	202.5	34.0	85.0
Thomaston division	1 566	2 155	2 382	645	757	730	394.1	152.1	393.7	152.0	4.0	10.3	1.6	4.2
Thomaston town	497	679	824	240	297	283	5.2	2.0	5.2	2.0	95.6	248.5	46.2	120.0
Marion County †	29 830	30 041	23 788	12 597	11 604	8 409	1 926.0	743.6	1 920.4	741.5	15.5	40.2	6.6	17.0
Bear Creek division	4 642	4 314	3 142	1 931	1 675	1 041	271.0	104.6	266.6	102.9	17.4	45.1	7.2	18.8
Bear Creek town (pt.) †	913	353	336	405	142	125	35.4	13.7	34.8	13.4	26.2	68.1	11.6	30.2
Haleyville city (pt.) †	53	...	...	24	...	...	1.9	.7	1.9	.7	27.9	75.7	12.6	34.3
Bexar division	1 677	1 843	1 609	674	690	589	272.9	105.4	272.8	105.3	6.1	15.9	2.5	6.4
Brilliant division	2 515	2 926	2 493	1 105	1 098	885	306.3	118.3	305.9	118.1	8.2	21.3	3.6	9.4
Brilliant town (pt.) †	726	871	726	355	359	293	6.9	2.7	6.9	2.7	105.2	268.9	51.4	131.5
Guin division	3 529	3 482	...	1 494	1 369	...	149.4	57.7	149.4	57.7	23.6	61.2	10.0	25.9
Guin town †	2 464	2 418	2 220	1 069	965	777	24.0	9.3	24.0	9.3	102.7	264.9	44.5	114.9
Gu-Win town (pt.) †	243	266	231	97	110	72	12.8	4.9	12.8	4.9	19.0	49.6	7.6	19.8
Winfield city (pt.) †	–	–	...	–	–	...	.1	–	.1	–	–	–	–	–
Hackleburg division	2 829	2 849	2 215	1 216	1 063	775	226.5	87.5	226.5	87.4	12.5	32.4	5.4	13.9
Bear Creek town (pt.) †	–	...	...	–	...	...	.2	.1	.2	.1	–	–	–	–
Hackleburg town †	1 161	883	726	528	366	268	20.4	7.9	20.4	7.9	56.9	147.0	25.9	66.8
Hamilton division	9 506	9 401	6 664	3 980	3 611	2 409	556.9	215.0	556.6	214.9	17.1	44.2	7.2	18.5
Hamilton city †	5 787	5 093	3 088	2 414	1 926	1 172	67.9	26.2	67.9	26.2	85.2	220.9	35.6	92.1
Weston town	384	r350	187	153	r128	59	3.4	1.3	3.4	1.3	112.9	295.4	45.0	117.7
Winfield division	5 132	5 226	...	2 197	2 098	...	142.9	55.2	142.6	55.0	36.0	93.3	15.4	39.9
Brilliant town (pt.) †	25	...	...	11	...	...	.9	.4	.9	.4	27.8	62.5	12.2	27.5
Glen Allen town (pt.)	45	53	79	18	24	27	2.5	.9	2.4	.9	18.8	50.0	7.5	20.0
Gu-Win town (pt.) †	–	–	...	–	–	...	–	–	–	–	–	–	–	–
Winfield city (pt.) †	3 550	3 654	3 153	1 575	1 553	1 172	28.8	11.1	28.7	11.1	123.7	319.8	54.9	141.9

TIPSII [UPF] GPH201 CENSUS90 71580800 01/21/93 3:51 PM MACHINE: C DATA:CENSUS90*PH2TIPSDA01. 01/15/93 11:14:15 TAPE: NONE FRAME: 21
TSF:CENSUS90*92. 01/15/93 11:14:35 UTF:CENSUS90*93. 01/15/93 11:14:35 META:CENSUS90*PH2TABLES01. 01/15/93 11:16:34

Table 8. **Population and Housing Units, 1970 to 1990; Area Measurements and Density: 1990**—Con.

[For information concerning historical counts, see "User Notes." Density is computed using land area. For definitions of terms and meanings of symbols, see text]

State County County Subdivision Place	Population			Housing units			1990 area measurements				1990 density			
							Total area		Land area		Population per—		Housing units per—	
	1990	1980	1970	1990	1980	1970	Square kilometers	Square miles	Square kilometers	Square miles	Square kilometer	Square mile	Square kilometer	Square mile
Marshall County †	70 832	65 622	54 211	30 225	26 669	18 555	1 614.1	623.2	1 468.8	567.1	48.2	124.9	20.6	53.3
Albertville-Boaz division	26 537	24 970	...	11 308	9 990	...	246.8	95.3	246.1	95.0	107.8	279.3	45.9	119.0
Albertville city (pt.) †	13 915	11 878	9 963	6 005	4 827	3 409	59.8	23.1	59.6	23.0	233.5	605.0	100.8	261.1
Boaz city (pt.) †	6 336	6 750	5 465	2 812	2 776	1 930	25.6	9.9	25.5	9.8	248.5	646.5	110.3	286.9
Sardis City town (pt.) †	3	...	...	2	...	...	–	–	–	–	–	–	–	–
Arab division	12 187	11 393	9 008	5 206	4 497	2 912	160.3	61.9	159.9	61.7	76.2	197.5	32.6	84.4
Arab city (pt.) †	6 299	r6 053	4 399	2 735	r2 409	1 417	32.5	12.6	32.3	12.5	195.0	503.9	84.7	218.8
Douglas division	4 194	3 715	3 005	1 635	1 375	1 044	154.5	59.7	154.0	59.5	27.2	70.5	10.6	27.5
Douglas town †	474	r199	...	187	r67	...	7.8	3.0	7.7	3.0	61.6	158.0	24.3	62.3
Grant division	8 345	7 508	5 639	3 715	3 439	2 057	398.3	153.8	347.1	134.0	24.0	62.3	10.7	27.7
Grant town †	638	632	382	268	252	128	4.3	1.7	4.3	1.7	148.4	375.3	62.3	157.6
Guntersville city (pt.) †	–	...	...	–	...	...	1.3	.5	–	–	–	–	–	–
Guntersville division	12 677	11 995	10 400	5 384	4 699	3 501	218.9	84.5	174.4	67.3	72.7	188.4	30.9	80.0
Albertville city (pt.) †	592	161	...	233	59	...	6.5	2.5	6.5	2.5	91.1	236.8	35.8	93.2
Guntersville city (pt.) †	7 001	7 041	6 491	3 126	2 864	2 295	55.6	21.5	32.6	12.6	214.8	555.6	95.9	248.1
Town Creek division	1 952	1 830	1 689	921	888	670	211.6	81.7	173.8	67.1	11.2	29.1	5.3	13.7
Guntersville city (pt.) †	33	...	...	26	...	...	36.7	14.2	22.9	8.8	1.4	3.8	1.1	3.0
Union Grove division	4 940	4 211	3 576	2 056	1 781	1 245	223.6	86.3	213.6	82.5	23.1	59.9	9.6	24.9
Guntersville city (pt.) †	4	...	...	2	...	...	.1	.1	.1	.1	40.0	40.0	20.0	20.0
Union Grove town	119	127	118	50	48	43	1.5	.6	1.5	.6	79.3	198.3	33.3	83.3
Mobile County †	378 643	364 980	317 308	151 220	131 936	99 441	4 258.3	1 644.1	3 194.4	1 233.4	118.5	307.0	47.3	122.6
Bayou La Batre division	9 705	8 276	7 766	4 580	3 783	2 864	887.9	342.8	216.9	83.7	44.7	115.9	21.1	54.7
Bayou La Batre city (pt.) †	2 403	1 999	2 664	866	739	842	10.8	4.2	10.4	4.0	231.1	600.8	83.3	216.5
Dauphin Island town †	824	...	...	1 211	...	...	31.2	12.1	15.7	6.1	52.5	135.1	77.1	198.5
Citronelle division	7 267	5 787	4 602	2 726	2 037	1 441	623.6	240.8	621.9	240.1	11.7	30.3	4.4	11.4
Citronelle city †	3 671	2 841	1 935	1 397	1 059	682	63.9	24.7	63.2	24.4	58.1	150.5	22.1	57.3
Grand Bay division	19 717	15 723	9 685	6 905	5 057	2 694	523.0	201.9	389.2	150.3	50.7	131.2	17.7	45.9
Bayou La Batre city (pt.) †	53	6	...	17	2	...	–	–	–	–	–	–	–	–
Grand Bay CDP	3 383	3 185	...	1 245	1 049	...	22.5	8.7	22.4	8.7	151.0	388.9	55.6	143.1
Mobile division	254 968	284 274	...	102 793	104 153	...	1 041.2	402.0	919.8	355.1	277.2	718.0	111.8	289.5
Chickasaw city	6 649	7 402	8 447	2 992	3 078	2 844	9.3	3.6	9.3	3.6	714.9	1 846.9	321.7	831.1
Creola city †	1 896	1 652	...	743	585	...	40.1	15.5	37.8	14.6	50.2	129.9	19.7	50.9
Mobile city (pt.) †	168 161	200 452	190 026	69 743	75 577	61 512	379.6	146.6	279.6	108.0	601.4	1 557.0	249.4	645.8
Prichard city	34 311	39 541	41 578	13 037	13 069	12 773	66.0	25.5	65.8	25.4	521.4	1 350.8	198.1	513.3
Saraland city †	11 751	9 833	7 840	4 494	3 480	2 225	29.6	11.4	29.5	11.4	398.3	1 030.8	152.3	394.2
Satsuma city †	5 194	3 822	2 035	1 815	1 216	604	15.5	6.0	15.5	6.0	335.1	865.7	117.1	302.5
Tillmans Corner CDP (pt.)	9 753	5 752	...	3 718	1 918	...	24.7	9.6	24.7	9.6	394.9	1 015.9	150.5	387.3
Mount Vernon division	5 764	5 870	6 531	1 884	1 650	1 268	293.5	113.3	287.3	110.9	20.1	52.0	6.6	17.0
Mount Vernon town †	902	1 038	1 079	366	375	329	5.2	2.0	5.1	2.0	176.9	451.0	71.8	183.0
Semmes division	12 832	10 760	...	4 551	3 483	...	336.3	129.9	327.0	126.3	39.2	101.6	13.9	36.0
Wilmer town	494	581	...	186	189	...	5.2	2.0	5.2	2.0	95.0	247.0	35.8	93.0
Tanner-Williams division	48 404	12 974	5 860	19 964	4 153	1 656	285.6	110.3	280.1	108.1	172.8	447.8	71.3	184.7
Mobile city (pt.) †	27 931	...	...	12 921	...	...	26.0	10.0	26.0	10.0	1 074.3	2 793.1	497.0	1 292.1
Theodore division	19 986	21 316	...	7 817	7 620	...	267.2	103.2	152.3	58.8	131.2	339.9	51.3	132.9
Mobile city (pt.) †	186	...	...	153	...	...	.1	–	.1	–	1 860.0	–	1 530.0	–
Theodore CDP	6 509	6 392	...	2 451	2 121	...	31.7	12.3	31.7	12.3	205.3	529.2	77.3	199.3
Tillmans Corner CDP (pt.)	8 235	10 189	...	3 180	3 618	...	30.7	11.9	30.2	11.6	272.7	709.9	105.3	274.1
Monroe County †	23 968	22 651	20 883	9 633	8 083	6 674	2 679.7	1 034.6	2 657.3	1 026.0	9.0	23.4	3.6	9.4
Beatrice division	1 620	1 945	1 932	702	720	687	525.2	202.8	523.9	202.3	3.1	8.0	1.3	3.5
Beatrice town	454	558	455	187	219	178	3.5	1.4	3.5	1.4	129.7	324.3	53.4	133.6
Frisco City division	6 179	5 062	4 505	2 479	1 952	1 505	370.0	142.8	369.6	142.7	16.7	43.3	6.7	17.4
Excel town †	571	385	422	220	153	149	4.3	1.6	4.3	1.6	132.8	356.9	51.2	137.5
Frisco City town	1 581	1 424	1 286	671	560	441	10.5	4.0	10.4	4.0	152.0	395.3	64.5	167.8
Monroeville division	10 492	9 334	7 778	4 049	3 223	2 430	410.3	158.4	405.0	156.4	25.9	67.1	10.0	25.9
Monroeville city †	6 993	5 674	4 846	2 709	2 087	1 599	33.3	12.8	33.2	12.8	210.6	546.3	81.6	211.6
Peterman division	1 795	2 093	2 139	710	728	629	331.0	127.8	331.0	127.8	5.4	14.0	2.1	5.6
Uriah division	1 648	1 785	1 664	745	718	573	432.8	167.1	427.3	165.0	3.9	10.0	1.7	4.5
Vredenburgh division	2 234	2 432	2 865	948	742	850	610.4	235.7	600.5	231.8	3.7	9.6	1.6	4.1
Vredenburgh town	313	433	521	105	112	143	3.9	1.5	3.9	1.5	80.3	208.7	26.9	70.0
Montgomery County †	209 085	197 038	167 790	84 525	73 725	55 718	2 071.5	799.8	2 045.8	789.9	102.2	264.7	41.3	107.0
Hope Hull division	10 091	9 084	...	3 455	3 124	...	397.0	153.3	392.5	151.6	25.7	66.6	8.8	22.8
Montgomery city (pt.) †	6 132	5 511	...	1 894	1 772	...	37.3	14.4	37.1	14.3	165.3	428.8	51.1	132.4
Montgomery division	186 819	177 406	...	76 730	67 184	...	478.1	184.6	464.5	179.3	402.2	1 041.9	165.2	427.9
Montgomery city (pt.) †	179 949	171 887	133 386	74 306	65 484	45 188	289.8	111.9	288.0	111.2	624.8	1 618.2	258.0	668.2
Mount Meigs division	3 595	3 358	2 318	855	857	590	120.9	46.7	118.7	45.8	30.3	78.5	7.2	18.7
Montgomery city (pt.) †	–	...	...	–	...	...	.4	.2	.4	.2	–	–	–	–
Pike Road division	4 278	3 142	...	1 754	1 134	...	484.3	187.0	481.8	186.0	8.9	23.0	3.6	9.4
Montgomery city (pt.) †	1 025	459	...	436	161	...	24.0	9.3	24.0	9.3	42.7	110.2	18.2	46.9
Pine Level division	1 698	1 463	1 798	663	502	612	324.1	125.2	323.0	124.7	5.3	13.6	2.1	5.3
Ramer division	2 604	2 585	3 155	1 068	924	996	267.0	103.1	265.3	102.4	9.8	25.4	4.0	10.4
Morgan County †	100 043	90 231	77 306	40 419	33 811	24 821	1 551.6	599.1	1 508.0	582.2	66.3	171.8	26.8	69.4
Danville division	4 880	4 404	3 679	1 821	1 607	1 163	210.8	81.4	210.7	81.3	23.2	60.0	8.6	22.4

TIPSII [UPF] GPH201 CENSUS90 71580800 01/21/93 3:51 PM MACHINE: C DATA:CENSUS90*PH2TIPSDA01. 01/15/93 11:14:15 TAPE: NONE FRAME: 22
TSF:CENSUS90*92. 01/15/93 11:14:35 UTF:CENSUS90*93. 01/15/93 11:14:35 META:CENSUS90*PH2TABLES01. 01/15/93 11:16:34

Table 8. **Population and Housing Units, 1970 to 1990; Area Measurements and Density: 1990**—Con.

[For information concerning historical counts, see "User Notes." Density is computed using land area. For definitions of terms and meanings of symbols, see text]

State / County / County Subdivision / Place	Population			Housing units			1990 area measurements				1990 density			
							Total area		Land area		Population per—		Housing units per—	
	1990	1980	1970	1990	1980	1970	Square kilometers	Square miles	Square kilometers	Square miles	Square kilometer	Square mile	Square kilometer	Square mile
Morgan County †—Con.														
Decatur division	54 257	48 929	44 890	22 634	18 844	14 613	226.8	87.6	210.2	81.2	258.1	668.2	107.7	278.7
Decatur city (pt.) †	47 169	40 829	38 044	20 041	15 865	12 590	106.7	41.2	96.0	37.1	491.3	1 271.4	208.8	540.2
Flint City town (pt.)	1 033	673	404	326	223	109	3.3	1.3	3.3	1.3	313.0	794.6	98.8	250.8
Trinity town †	1 380	1 328	881	501	457	279	8.6	3.3	8.6	3.3	160.5	418.2	58.3	151.8
Eva division	4 444	4 200	3 540	1 730	1 531	1 131	248.3	95.9	248.2	95.8	17.9	46.4	7.0	18.1
Eva town †	438	185	146	171	78	62	7.4	2.9	7.4	2.9	59.2	151.0	23.1	59.0
Falkville division	4 586	4 217	3 665	1 681	1 502	1 141	213.4	82.4	213.3	82.4	21.5	55.7	7.9	20.4
Falkville town (pt.)	1 319	1 310	946	418	419	295	8.9	3.4	8.9	3.4	148.2	387.9	47.0	122.9
Hartselle city (pt.) †	–	...	...	–	...	...	–	–	–	–	–	–	–	–
Hartselle division	16 175	15 096	11 831	6 462	5 527	3 776	150.9	58.3	147.1	56.8	110.0	284.8	43.9	113.8
Decatur city (pt.) †	1 015	744	...	391	242	...	14.7	5.7	11.7	4.5	86.8	225.6	33.4	86.9
Falkville town (pt.)	18	...	...	7	...	...	.2	.1	.2	.1	90.0	180.0	35.0	70.0
Flint City town (pt.)	–	...	...	–	...	...	–	–	–	–	–	–	–	–
Hartselle city (pt.) †	10 795	8 858	7 355	4 349	3 281	2 379	32.5	12.6	32.5	12.6	332.2	856.7	133.8	345.2
Priceville town (pt.) †	340	354	...	126	119	...	4.6	1.8	4.6	1.8	73.9	188.9	27.4	70.0
Laceys Spring division	7 707	6 594	5 383	3 068	2 528	1 684	254.9	98.4	247.3	95.5	31.2	80.7	12.4	32.1
Somerville division	7 994	6 791	4 318	3 023	2 272	1 313	246.6	95.2	231.2	89.3	34.6	89.5	13.1	33.9
Decatur city (pt.) †	522	429	...	180	128	...	6.9	2.7	4.6	1.8	113.5	290.0	39.1	100.0
Priceville town (pt.) †	983	612	...	360	185	...	8.2	3.2	8.2	3.2	119.9	307.2	43.9	112.5
Somerville town	211	140	185	83	48	60	1.4	.5	1.4	.5	150.7	422.0	59.3	166.0
Perry County †	12 759	15 012	15 388	4 807	5 022	4 644	1 875.5	724.1	1 863.6	719.5	6.8	17.7	2.6	6.7
Hamburg division	728	1 041	...	264	334	...	215.4	83.2	212.6	82.1	3.4	8.9	1.2	3.2
Heiberger division	1 014	1 305	...	469	456	...	321.3	124.1	319.5	123.3	3.2	8.2	1.5	3.8
Marion division	5 440	6 131	...	1 945	1 963	...	303.9	117.3	301.3	116.3	18.1	46.8	6.5	16.7
Marion city †	4 211	4 467	4 289	1 459	1 384	1 276	27.7	10.7	27.4	10.6	153.7	397.3	53.2	137.6
Sprott division	1 404	1 830	1 931	593	652	604	686.8	265.2	683.0	263.7	2.1	5.3	.9	2.2
Uniontown division	4 173	4 705	4 892	1 536	1 617	1 492	348.1	134.4	347.3	134.1	12.0	31.1	4.4	11.5
Uniontown city	1 730	2 112	2 133	695	782	698	3.5	1.3	3.5	1.3	494.3	1 330.8	198.6	534.6
Pickens County	20 699	21 481	20 326	8 379	7 796	6 448	2 305.3	890.1	2 283.0	881.5	9.1	23.5	3.7	9.5
Aliceville division	5 373	5 456	5 739	2 138	1 908	1 730	494.2	190.8	484.6	187.1	11.1	28.7	4.4	11.4
Aliceville city	3 009	3 207	2 851	1 293	1 215	1 019	11.6	4.5	11.6	4.5	259.4	668.7	111.5	287.3
McMullen town (pt.)	112	164	...	30	47	...	.3	.1	.3	.1	373.3	1 120.0	100.0	300.0
Memphis town	54	95	...	19	27	...	1.0	.4	1.0	.4	54.0	135.0	19.0	47.5
Carrollton division	4 115	4 108	3 318	1 634	1 369	1 056	435.4	168.1	425.9	164.4	9.7	25.0	3.8	9.9
Carrollton town	1 170	1 104	923	461	420	340	5.4	2.1	5.3	2.1	220.8	557.1	87.0	219.5
McMullen town (pt.)	–	...	...	–	...	...	–	–	–	–	–	–	–	–
Pickensville town	169	132	132	85	48	46	2.6	1.0	2.5	1.0	67.6	169.0	34.0	85.0
Ethelsville division	2 101	2 257	2 090	873	854	647	351.5	135.7	350.2	135.2	6.0	15.5	2.5	6.5
Ethelsville town	52	95	98	28	39	36	1.5	.6	1.5	.6	34.7	86.7	18.7	46.7
Gordo division	4 333	4 409	4 111	1 757	1 684	1 371	287.1	110.9	286.8	110.7	15.1	39.1	6.1	15.9
Gordo city	1 918	2 112	1 991	809	809	705	8.3	3.2	8.2	3.2	233.9	599.4	98.7	252.8
Raleigh division	715	967	891	291	329	282	418.6	161.6	417.5	161.2	1.7	4.4	.7	1.8
Reform division	4 062	4 284	4 177	1 686	1 652	1 362	318.5	123.0	318.0	122.8	12.8	33.1	5.3	13.7
Reform city	2 105	2 245	1 893	878	927	639	20.9	8.1	20.8	8.0	101.2	263.1	42.2	109.8
Pike County †	27 595	28 050	25 038	11 506	10 200	8 119	1 740.9	672.1	1 738.1	671.1	15.9	41.1	6.6	17.1
Banks-Josie division	1 861	2 123	2 447	901	809	845	352.6	136.1	352.4	136.0	5.3	13.7	2.6	6.6
Banks town †	195	160	170	95	72	73	5.2	2.0	5.2	2.0	37.5	97.5	18.3	47.5
Brundidge division	4 320	5 419	4 825	1 906	2 048	1 635	273.4	105.6	273.2	105.5	15.8	40.9	7.0	18.1
Brundidge city	2 472	3 213	2 709	1 109	1 219	895	23.2	9.0	23.1	8.9	107.0	277.8	48.0	124.6
Goshen-Shady Grove division	2 056	2 242	2 011	924	797	668	343.2	132.5	342.7	132.3	6.0	15.5	2.7	7.0
Goshen town (pt.)	302	365	279	145	147	104	6.5	2.5	6.5	2.5	46.5	120.8	22.3	58.0
Henderson-Spring Hill division	2 453	2 324	1 674	1 039	816	545	296.5	114.5	295.7	114.2	8.3	21.5	3.5	9.1
Goshen town (pt.)	–	...	...	–	...	...	–	–	–	–	–	–	–	–
Troy city (pt.) †	162	197	...	68	67	...	1.8	.7	1.8	.7	90.0	231.4	37.8	97.1
Needmore division	1 488	1 186	1 210	642	448	370	263.1	101.6	262.9	101.5	5.7	14.7	2.4	6.3
Troy city (pt.) †	241	161	...	123	73	...	4.6	1.8	4.6	1.8	52.4	133.9	26.7	68.3
Troy division	15 417	14 756	12 871	6 094	5 282	4 056	212.0	81.9	211.3	81.6	73.0	188.9	28.8	74.7
Troy city (pt.) †	12 648	r12 766	11 482	4 959	r4 546	3 626	55.0	21.2	54.8	21.1	230.8	599.4	90.5	235.0
Randolph County †	19 881	20 075	18 331	8 728	7 847	6 442	1 513.0	584.2	1 505.0	581.1	13.2	34.2	5.8	15.0
Folsom division	2 576	2 573	2 601	1 175	1 051	865	359.1	138.7	357.2	137.9	7.2	18.7	3.3	8.5
Roanoke division	9 433	9 447	8 411	4 004	3 641	3 047	306.9	118.5	305.5	118.0	30.9	79.9	13.1	33.9
Roanoke city †	6 362	r5 809	5 251	2 723	r2 266	1 948	48.8	18.8	48.0	18.5	132.5	343.9	56.7	147.2
Wadley division	1 850	1 939	1 890	804	777	652	239.7	92.5	237.7	91.8	7.8	20.2	3.4	8.8
Wadley town	517	532	626	249	239	224	3.7	1.4	3.6	1.4	143.6	369.3	69.2	177.9
Wedowee division	3 357	3 372	3 079	1 612	1 333	1 073	347.9	134.3	345.5	133.4	9.7	25.2	4.7	12.1
Wedowee town	796	908	842	367	371	320	8.8	3.4	8.7	3.4	91.5	234.1	42.2	107.9
Woodland division	2 665	2 744	2 350	1 133	1 045	805	259.3	100.1	259.2	100.1	10.3	26.6	4.4	11.3
Woodland town	189	192	177	89	79	67	2.9	1.1	2.9	1.1	65.2	171.8	30.7	80.9
Russell County †	46 860	47 356	45 394	19 633	17 855	14 111	1 676.9	647.4	1 660.5	641.1	28.2	73.1	11.8	30.6
Cottonton-Seale division	3 474	4 015	4 293	1 488	1 431	1 117	675.8	260.9	669.3	258.4	5.2	13.4	2.2	5.8
Crawford division	3 030	2 905	2 347	1 197	1 098	706	219.2	84.6	218.7	84.4	13.9	35.9	5.5	14.2

TIPSII [UPF] GPH201 CENSUS90 71580800 01/21/93 3:51 PM MACHINE: C DATA:CENSUS90*PH2TIPSDA01. 01/15/93 11:14:15 TAPE: NONE FRAME: 23
TSF:CENSUS90*92. 01/15/93 11:14:35 UTF:CENSUS90*93. 01/15/93 11:14:35 META:CENSUS90*PH2TABLES01. 01/15/93 11:16:34

Table 8. **Population and Housing Units, 1970 to 1990; Area Measurements and Density: 1990**—Con.

[For information concerning historical counts, see "User Notes." Density is computed using land area. For definitions of terms and meanings of symbols, see text]

State County County Subdivision Place	Population			Housing units			1990 area measurements				1990 density			
							Total area		Land area		Population per—		Housing units per—	
	1990	1980	1970	1990	1980	1970	Square kilometers	Square miles	Square kilometers	Square miles	Square kilometer	Square mile	Square kilometer	Square mile
Russell County †—Con.														
Hurtsboro division	2 499	3 196	3 860	1 114	1 156	1 138	448.0	173.0	446.6	172.4	5.6	14.5	2.5	6.5
Hurtsboro town	707	752	937	333	314	330	2.7	1.0	2.7	1.0	261.9	707.0	123.3	333.0
Phenix City division	37 857	37 240	...	15 834	14 170	...	333.9	128.9	326.0	125.9	116.1	300.7	48.6	125.8
Ladonia CDP	2 905	...	...	1 152	...	...	8.3	3.2	8.3	3.2	350.0	907.8	138.8	360.0
Phenix City city (pt.) †	24 642	26 383	25 281	10 592	10 299	8 339	48.8	18.9	48.5	18.7	508.1	1 317.8	218.4	566.4
St. Clair County †	50 009	41 205	27 956	20 382	15 613	9 449	1 693.0	653.7	1 642.0	634.0	30.5	78.9	12.4	32.1
Ashville division	6 742	6 347	4 895	2 866	2 540	1 763	388.5	150.0	381.2	147.2	17.7	45.8	7.5	19.5
Ashville town (pt.) †	1 466	1 467	986	567	539	301	19.1	7.4	18.9	7.3	77.6	200.8	30.0	77.7
Steele town †	1 046	795	798	430	306	272	15.6	6.0	15.6	6.0	67.1	174.3	27.6	71.7
Moody division	13 484	10 420	...	4 972	3 851	...	278.5	107.5	277.8	107.2	48.5	125.8	17.9	46.4
Argo town (pt.) †	337	...	...	136	...	...	5.8	2.2	5.8	2.2	58.1	153.2	23.4	61.8
Branchville town (pt.)	106	137	...	41	47	...	.4	.2	.4	.2	265.0	530.0	102.5	205.0
Leeds city (pt.) †	1 061	643	257	413	249	80	6.8	2.6	6.8	2.6	156.0	408.1	60.7	158.8
Moody town †	4 921	1 840	504	1 845	674	155	28.8	11.1	28.6	11.1	172.1	443.3	64.5	166.2
Pell City division	16 127	13 642	9 850	7 560	5 317	3 430	324.4	125.2	294.5	113.7	54.8	141.8	25.7	66.5
Pell City city †	8 118	6 616	5 602	3 557	2 584	1 911	57.9	22.4	51.3	19.8	158.2	410.0	69.3	179.6
Riverside town	1 004	849	351	497	404	126	24.4	9.4	20.6	8.0	48.7	125.5	24.1	62.1
Vincent town (pt.)	–	–	...	–	–	...	.6	.2	.5	.2	–	–	–	–
Ragland division	3 898	3 738	3 112	1 657	1 427	1 046	348.9	134.7	337.1	130.2	11.6	29.9	4.9	12.7
Ashville town (pt.) †	28	22	...	8	10	...	.7	.3	.7	.3	40.0	93.3	11.4	26.7
Ragland town	1 807	1 860	1 239	714	667	409	43.7	16.9	43.4	16.8	41.6	107.6	16.5	42.5
Springville division	9 758	7 058	...	3 327	2 478	...	352.7	136.2	351.5	135.7	27.8	71.9	9.5	24.5
Argo town (pt.) †	534	...	...	205	...	...	6.0	2.3	6.0	2.3	89.0	232.2	34.2	89.1
Branchville town (pt.)	264	228	225	106	93	76	2.4	.9	2.4	.9	110.0	293.3	44.2	117.8
Margaret town †	616	757	685	208	234	197	4.3	1.7	4.3	1.7	143.3	362.4	48.4	122.4
Odenville town †	796	724	533	318	265	193	8.4	3.2	8.4	3.2	94.8	248.8	37.9	99.4
Springville town †	1 910	1 476	1 153	761	530	371	10.0	3.9	10.0	3.9	191.0	489.7	76.1	195.1
Shelby County †	99 358	66 298	38 037	39 201	24 644	12 144	2 096.9	809.6	2 058.8	794.9	48.3	125.0	19.0	49.3
Alabaster-Helena division	59 090	33 674	...	22 160	12 164	...	542.9	209.6	539.2	208.2	109.6	283.8	41.1	106.4
Alabaster city (pt.) †	14 627	7 079	2 642	5 105	2 294	845	48.8	18.9	48.7	18.8	300.3	778.0	104.8	271.5
Birmingham city (pt.) †	356	...	...	281	...	...	.5	.2	.5	.2	712.0	1 780.0	562.0	1 405.0
Chelsea CDP (pt.)	38	...	...	12	...	...	1.2	.4	1.2	.4	31.7	95.0	10.0	30.0
Helena city †	3 918	2 130	1 110	1 366	758	374	35.6	13.7	35.6	13.7	110.1	286.0	38.4	99.7
Hoover city (pt.) †	6 753	–	...	2 739	–	...	18.2	7.0	17.7	6.8	381.5	993.1	154.7	402.8
Inverness CDP	2 528	...	...	1 050	...	...	8.3	3.2	7.8	3.0	324.1	842.7	134.6	350.0
Meadowbrook CDP	4 621	...	...	1 760	...	...	7.1	2.8	7.1	2.8	650.8	1 650.4	247.9	628.6
Pelham city (pt.) †	9 765	6 759	931	3 758	2 470	294	35.6	13.7	35.6	13.7	274.3	712.8	105.6	274.3
Calera division	4 645	4 239	3 554	1 818	1 497	1 103	153.2	59.2	153.0	59.1	30.4	78.6	11.9	30.8
Calera city †	2 136	2 035	1 655	887	747	553	9.1	3.5	9.1	3.5	234.7	610.3	97.5	253.4
Chelsea division	10 357	5 790	3 931	4 863	2 223	1 267	369.3	142.6	363.4	140.3	28.5	73.8	13.4	34.7
Birmingham city (pt.) †	416	...	...	251	...	...	12.2	4.7	10.1	3.9	41.2	106.7	24.9	64.4
Chelsea CDP (pt.)	1 285	...	...	472	...	...	23.5	9.1	23.3	9.0	55.2	142.8	20.3	52.4
Lake Purdy CDP †	1 840	...	...	1 291	...	...	8.0	3.1	7.9	3.0	232.9	613.3	163.4	430.3
Leeds city (pt.) †	115	114	37	41	35	13	1.3	.5	1.3	.5	88.5	230.0	31.5	82.0
Pelham city (pt.) †	–	...	...	–	...	...	.2	.1	.2	.1	–	–	–	–
Columbiana division	8 062	6 311	4 727	3 990	3 049	1 827	384.2	148.3	367.6	141.9	21.9	56.8	10.9	28.1
Chelsea CDP (pt.)	6	...	...	2	...	...	.3	.1	.3	.1	20.0	60.0	6.7	20.0
Columbiana city †	2 968	2 655	2 248	1 132	990	782	24.8	9.6	24.8	9.6	119.7	309.2	45.6	117.9
Montevallo division	9 027	8 969	7 556	3 096	2 941	2 129	222.2	85.8	221.4	85.5	40.8	105.6	14.0	36.2
Alabaster city (pt.) †	105	...	...	39	...	...	.1	–	.1	–	1 050.0	–	390.0	–
Montevallo city †	4 239	3 965	3 719	1 308	1 124	886	16.9	6.5	16.8	6.5	252.3	652.2	77.9	201.2
Wilton town	602	642	573	228	246	189	2.2	.8	2.2	.8	273.6	752.5	103.6	285.0
Vincent division	5 457	4 999	4 300	2 076	1 733	1 274	293.7	113.4	289.0	111.6	18.9	48.9	7.2	18.6
Harpersville town	772	934	639	317	336	194	8.6	3.3	8.6	3.3	89.8	233.9	36.9	96.1
Vincent town (pt.)	1 767	1 652	1 419	676	569	438	47.7	18.4	47.5	18.3	37.2	96.6	14.2	36.9
Wilsonville town (pt.) †	–	...	...	–	...	...	.4	.1	.3	.1	–	–	–	–
Wilsonville division	2 720	2 316	1 718	1 198	1 037	616	131.4	50.7	125.3	48.4	21.7	56.2	9.6	24.8
Wilsonville town (pt.) †	1 185	914	659	572	458	222	23.0	8.9	20.1	7.8	59.0	151.9	28.5	73.3
Sumter County †	16 174	16 908	16 974	6 545	6 106	5 071	2 365.6	913.4	2 343.9	905.0	6.9	17.9	2.8	7.2
Belmont division	682	853	977	449	328	294	293.5	113.3	285.7	110.3	2.4	6.2	1.6	4.1
Cuba division	1 364	1 550	1 548	598	565	438	210.7	81.4	210.6	81.3	6.5	16.8	2.8	7.4
Cuba town (pt.)	390	486	386	184	194	151	10.3	4.0	10.3	4.0	37.9	97.5	17.9	46.0
Gainesville division	1 058	906	967	451	366	306	220.2	85.0	216.8	83.7	4.9	12.6	2.1	5.4
Emelle town (pt.) †	27	...	...	12	...	...	.4	.1	.4	.1	67.5	270.0	30.0	120.0
Gainesville town	449	207	255	214	108	100	4.4	1.7	4.4	1.7	102.0	264.1	48.6	125.9
Livingston division	6 054	5 829	5 785	2 227	1 993	1 803	659.9	254.8	656.8	253.6	9.2	23.9	3.4	8.8
Emelle town (pt.) †	17	...	...	7	...	...	.2	.1	.2	.1	85.0	170.0	35.0	70.0
Epes town	267	399	293	128	156	114	5.2	2.0	5.2	2.0	51.3	133.5	24.6	64.0
Livingston city	3 530	3 187	2 358	1 271	1 071	772	18.7	7.2	18.5	7.1	190.8	497.2	68.7	179.0
Panola-Geiger division	1 194	1 517	1 838	466	510	497	326.4	126.0	322.1	124.4	3.7	9.6	1.4	3.7
Geiger town	270	200	120	83	65	38	2.3	.9	2.3	.9	117.4	300.0	36.1	92.2

TIPSII [UPF] GPH201 CENSUS90 71580800 01/21/93 3:51 PM MACHINE: C DATA:CENSUS90*PH2TIPSDA01. 01/15/93 11:14:15 TAPE: NONE FRAME: 24
TSF:CENSUS90*92. 01/15/93 11:14:35 UTF:CENSUS90*93. 01/15/93 11:14:35 META:CENSUS90*PH2TABLES01. 01/15/93 11:16:34

Table 8. **Population and Housing Units, 1970 to 1990; Area Measurements and Density: 1990**—Con.

[For information concerning historical counts, see "User Notes." Density is computed using land area. For definitions of terms and meanings of symbols, see text]

State County County Subdivision Place	Population			Housing units			1990 area measurements				1990 density			
							Total area		Land area		Population per—		Housing units per—	
	1990	1980	1970	1990	1980	1970	Square kilometers	Square miles	Square kilometers	Square miles	Square kilometer	Square mile	Square kilometer	Square mile
Sumter County †—Con.														
York division	5 822	6 253	5 859	2 354	2 344	1 733	654.8	252.8	651.8	251.7	8.9	23.1	3.6	9.4
Cuba town (pt.)	–	–	...	–	–	...	.2	.1	.2	.1	–	–	–	–
York city	3 160	3 392	3 044	1 245	1 316	999	15.8	6.1	15.7	6.1	201.3	518.0	79.3	204.1
Talladega County †	74 107	73 826	65 280	29 861	26 059	20 490	1 969.2	760.3	1 915.6	739.6	38.7	100.2	15.6	40.4
Childersburg division	7 884	8 095	7 198	3 159	2 804	2 314	121.0	46.7	116.5	45.0	67.7	175.2	27.1	70.2
Bon Air town	91	118	214	44	49	72	.7	.3	.7	.3	130.0	303.3	62.9	146.7
Childersburg city †	4 579	5 084	4 831	1 899	1 834	1 625	20.6	7.9	20.1	7.8	227.8	587.1	94.5	243.5
Sylacauga city (pt.) †	84	...	...	35	...	...	.1	–	.1	–	840.0	–	350.0	–
Lincoln-Eastaboga division	5 065	4 366	3 664	2 373	1 814	1 140	213.6	82.5	200.2	77.3	25.3	65.5	11.9	30.7
Lincoln city (pt.) †	2 714	2 081	1 127	1 186	779	371	43.5	16.8	43.4	16.7	62.5	162.5	27.3	71.0
Munford division	6 566	5 603	4 792	2 512	1 826	1 365	217.4	83.9	217.1	83.8	30.2	78.4	11.6	30.0
Oxford city (pt.) †	1 029	476	...	354	155	...	5.6	2.2	5.6	2.2	183.8	467.7	63.2	160.9
Renfroe-Lanier division	2 384	2 445	...	946	722	...	184.1	71.1	177.5	68.5	13.4	34.8	5.3	13.8
Vincent town (pt.)	–	–	...	–	–	...	1.2	.5	1.0	.4	–	–	–	–
Sycamore-Winterboro division	4 417	5 040	4 424	1 689	1 627	1 223	303.7	117.3	301.9	116.6	14.6	37.9	5.6	14.5
Sylacauga city (pt.) †	130	–	...	48	–	...	2.3	.9	2.3	.9	56.5	144.4	20.9	53.3
Talladega city (pt.)	–	...	...	–	...	...	–	–	–	–	–	–	–	–
Sylacauga division	21 612	22 343	...	9 160	8 334	...	382.6	147.7	372.0	143.6	58.1	150.5	24.6	63.8
Gantts Quarry town	7	71	63	3	21	23	.9	.3	.9	.3	7.8	23.3	3.3	10.0
Mignon CDP	1 548	2 054	1 726	636	782	661	7.4	2.9	7.4	2.9	209.2	533.8	85.9	219.3
Oak Grove town	436	638	482	185	237	161	2.8	1.1	2.8	1.1	155.7	396.4	66.1	168.2
Sylacauga city (pt.) †	12 306	12 708	12 255	5 339	4 908	4 248	43.8	16.9	43.8	16.9	281.0	728.2	121.9	315.9
Talladega Springs town	148	196	143	68	71	51	3.3	1.3	3.2	1.2	46.3	123.3	21.3	56.7
Talladega division	26 179	25 934	...	10 022	8 932	...	546.8	211.1	530.5	204.8	49.3	127.8	18.9	48.9
Lincoln city (pt.) †	227	...	...	149	...	...	4.4	1.7	4.4	1.7	51.6	133.5	33.9	87.6
Talladega city (pt.)	18 175	19 128	17 662	6 463	6 425	5 337	56.6	21.9	56.5	21.8	321.7	833.7	114.4	296.5
Waldo town	309	231	...	115	88	...	7.4	2.9	7.3	2.8	42.3	110.4	15.8	41.1
Tallapoosa County †	38 826	r38 766	33 840	17 312	r15 378	12 213	1 984.7	766.3	1 859.7	718.0	20.9	54.1	9.3	24.1
Alexander City division	19 000	18 637	...	7 803	7 027	...	452.6	174.7	409.3	158.0	46.4	120.3	19.1	49.4
Alexander City city (pt.) †	14 439	13 807	12 358	5 913	5 137	4 085	94.6	36.5	94.4	36.4	153.0	396.7	62.6	162.4
Camp Hill division	2 192	2 498	2 337	885	867	734	149.1	57.6	149.1	57.6	14.7	38.1	5.9	15.4
Camp Hill town	1 415	1 628	1 554	599	580	488	23.5	9.1	23.5	9.1	60.2	155.5	25.5	65.8
Dadeville city (pt.)	–	...	...	–	...	...	–	–	–	–	–	–	–	–
Dadeville division	9 848	9 214	6 781	5 338	4 297	2 799	705.2	272.3	631.9	244.0	15.6	40.4	8.4	21.9
Alexander City city (pt.) †	478	...	...	257	...	...	6.4	2.5	6.2	2.4	77.1	199.2	41.5	107.1
Dadeville city (pt.)	3 276	3 263	2 847	1 254	1 175	938	41.4	16.0	41.4	16.0	79.1	204.8	30.3	78.4
Jacksons' Gap town †	789	...	...	310	...	...	21.8	8.4	21.8	8.4	36.2	93.9	14.2	36.9
New Site division	2 334	r2 564	2 446	973	r935	817	382.4	147.6	379.0	146.3	6.2	16.0	2.6	6.7
Daviston town	261	334	247	118	123	94	23.8	9.2	23.8	9.2	11.0	28.4	5.0	12.8
Goldville town	61	89	...	23	31	...	2.6	1.0	2.6	1.0	23.5	61.0	8.8	23.0
New Site town †	669	r430	548	264	r168	176	21.5	8.3	21.5	8.3	31.1	80.6	12.3	31.8
Tallassee division	5 452	5 853	5 715	2 313	2 252	1 981	295.4	114.1	290.4	112.1	18.8	48.6	8.0	20.6
Tallassee city (pt.) †	1 802	1 223	1 405	847	536	534	8.9	3.4	8.3	3.2	217.1	563.1	102.0	264.7
Tuscaloosa County †	150 522	137 541	116 029	58 740	50 319	35 518	3 501.7	1 352.0	3 432.4	1 325.3	43.9	113.6	17.1	44.3
Abernant division	4 398	3 064	1 958	1 608	1 075	647	148.8	57.5	147.1	56.8	29.9	77.4	10.9	28.3
Vance town (pt.)	22	–	...	6	–	...	.8	.3	.8	.3	27.5	73.3	7.5	20.0
Big Sandy-Duncanville division	5 514	4 358	2 601	1 929	1 438	793	363.6	140.4	361.4	139.6	15.3	39.5	5.3	13.8
Moundville town (pt.) †	36	41	15	13	14	7	1.8	.7	1.8	.7	20.0	51.4	7.2	18.6
Brookwood division	3 691	3 338	2 611	1 352	1 194	888	419.8	162.1	411.2	158.8	9.0	23.2	3.3	8.5
Brookwood town	658	492	...	211	162	...	2.5	1.0	2.5	1.0	263.2	658.0	84.4	211.0
Tuscaloosa city (pt.) †	38	22	...	15	7	...	.9	.3	.9	.3	42.2	126.7	16.7	50.0
Coaling-Vance division	5 234	3 985	2 713	1 896	1 473	880	238.0	91.9	237.2	91.6	22.1	57.1	8.0	20.7
Tuscaloosa city (pt.) †	11	...	...	5	...	...	.2	.1	.1	–	110.0	–	50.0	–
Vance town (pt.)	226	254	...	86	96	...	5.2	2.0	5.2	2.0	43.5	113.0	16.5	43.0
Coker division	7 409	6 030	...	2 714	2 031	...	193.0	74.5	190.6	73.6	38.9	100.7	14.2	36.9
Northport city (pt.) †	2 727	2 225	(NA)	1 009	758	(NA)	7.1	2.8	7.1	2.8	384.1	973.9	142.1	360.4
Tuscaloosa city (pt.) †	220	263	...	30	49	...	14.1	5.5	14.0	5.4	15.7	40.7	2.1	5.6
Elrod-Moores Bridge-Echola division	1 032	1 073	1 086	450	433	378	237.9	91.8	235.5	90.9	4.4	11.4	1.9	5.0
Fosters division	3 027	2 857	2 553	1 147	961	726	370.4	143.0	365.8	141.2	8.3	21.4	3.1	8.1
Samantha division	2 807	2 690	...	1 096	1 011	...	387.5	149.6	383.0	147.9	7.3	19.0	2.9	7.4
Tuscaloosa city (pt.) †	6	...	...	3	...	...	5.7	2.2	2.6	1.0	2.3	6.0	1.2	3.0
Tuscaloosa division	114 455	107 774	...	45 247	39 796	...	424.8	164.0	410.2	158.4	279.0	722.6	110.3	285.7
Holt CDP	4 125	...	...	1 602	...	...	8.4	3.3	8.4	3.3	491.1	1 250.0	190.7	485.5
Northport city (pt.) †	14 639	12 066	(NA)	5 784	4 264	(NA)	20.6	7.9	20.2	7.8	724.7	1 876.8	286.3	741.5
Tuscaloosa city (pt.) †	77 010	74 742	65 773	30 932	28 052	19 883	106.6	41.1	96.1	37.1	801.4	2 075.7	321.9	833.7
Windham Springs division	2 955	2 372	1 367	1 301	907	402	717.9	277.2	690.5	266.6	4.3	11.1	1.9	4.9
Tuscaloosa city (pt.) †	474	184	...	209	92	...	20.7	8.0	8.3	3.2	57.1	148.1	25.2	65.3
Walker County †	67 670	68 660	56 246	28 427	27 060	19 404	2 085.9	805.4	2 057.6	794.5	32.9	85.2	13.8	35.8
Carbon Hill division	4 018	4 449	3 969	1 699	1 739	1 454	140.1	54.1	139.6	53.9	28.8	74.5	12.2	31.5
Carbon Hill city (pt.) †	2 115	2 452	1 929	941	1 002	712	12.5	4.8	12.3	4.8	172.0	440.6	76.5	196.0
Eldridge town	225	230	...	86	85	...	1.8	.7	1.8	.7	125.0	321.4	47.8	122.9
Kansas town	230	267	227	107	129	92	2.3	.9	2.3	.9	100.0	255.6	46.5	118.9

TIPSII [UPF] GPH201 CENSUS90 71580800 01/21/93 3:51 PM MACHINE: C DATA:CENSUS90*PH2TIPSDA01. 01/15/93 11:14:15 TAPE: NONE FRAME: 25
TSF:CENSUS90*92. 01/15/93 11:14:35 UTF:CENSUS90*93. 01/15/93 11:14:35 META:CENSUS90*PH2TABLES01. 01/15/93 11:16:34

Table 8. **Population and Housing Units, 1970 to 1990; Area Measurements and Density: 1990**—Con.

[For information concerning historical counts, see "User Notes." Density is computed using land area. For definitions of terms and meanings of symbols, see text]

State County County Subdivision Place	Population			Housing units			1990 area measurements				1990 density			
							Total area		Land area		Population per—		Housing units per—	
	1990	1980	1970	1990	1980	1970	Square kilometers	Square miles	Square kilometers	Square miles	Square kilometer	Square mile	Square kilometer	Square mile
Walker County †—Con.														
Cordova division	3 912	4 537	4 030	1 767	1 851	1 415	117.3	45.3	115.0	44.4	34.0	88.1	15.4	39.8
Cordova city	2 623	3 123	2 750	1 175	1 276	979	15.4	5.9	15.3	5.9	171.4	444.6	76.8	199.2
Dora division	8 157	8 367	7 010	3 275	3 084	2 252	143.6	55.4	141.7	54.7	57.6	149.1	23.1	59.9
Dora city	2 214	2 327	1 862	875	826	618	17.7	6.9	17.7	6.9	125.1	320.9	49.4	126.8
Sumiton city (pt.) †	2 604	2 815	2 374	1 077	1 019	763	12.7	4.9	12.7	4.9	205.0	531.4	84.8	219.8
Empire division	2 406	2 456	2 009	963	918	641	95.8	37.0	95.5	36.9	25.2	65.2	10.1	26.1
Flat Creek-Wegra division	1 918	2 093	1 735	828	869	676	85.0	32.8	80.9	31.2	23.7	61.5	10.2	26.5
Jasper division	22 624	22 496	...	9 512	8 963	...	238.1	91.9	237.2	91.6	95.4	247.0	40.1	103.8
Jasper city (pt.) †	13 514	11 894	10 798	5 801	4 894	3 849	58.8	22.7	58.7	22.7	230.2	595.3	98.8	255.6
Manchester division	4 331	3 737	2 521	1 688	1 339	805	143.0	55.2	142.3	54.9	30.4	78.9	11.9	30.7
Jasper city (pt.) †	–	...	...	–	...	...	–	–	–	–	–	–	–	–
Nauvoo division	3 544	3 504	3 014	1 412	1 287	1 029	154.1	59.5	154.0	59.5	23.0	59.6	9.2	23.7
Carbon Hill city (pt.) †	–	–	...	–	–	...	–	–	–	–	–	–	–	–
Nauvoo town (pt.) †	234	259	265	109	112	115	2.4	.9	2.4	.9	97.5	260.0	45.4	121.1
Oakman division	3 692	3 484	3 224	1 693	1 455	1 187	458.0	176.8	449.8	173.7	8.2	21.3	3.8	9.7
Oakman town	846	770	853	371	332	317	8.1	3.1	8.1	3.1	104.4	272.9	45.8	119.7
Parrish division	4 631	5 107	4 634	1 880	1 929	1 588	125.2	48.3	123.2	47.6	37.6	97.3	15.3	39.5
Parrish town †	1 433	1 583	1 742	594	613	614	4.4	1.7	4.4	1.7	325.7	842.9	135.0	349.4
Sipsey division	5 150	4 680	3 256	2 336	2 114	1 152	192.3	74.3	185.5	71.6	27.8	71.9	12.6	32.6
Sipsey town †	568	678	608	217	240	188	1.3	.5	1.3	.5	436.9	1 136.0	166.9	434.0
Townley division	3 287	3 750	2 848	1 374	1 512	972	193.2	74.6	192.8	74.4	17.0	44.2	7.1	18.5
Carbon Hill city (pt.) †	–	–	...	–	–	...	.1	.1	.1	.1	–	–	–	–
Jasper city (pt.) †	39	...	...	14	...	...	.5	.2	.5	.2	78.0	195.0	28.0	70.0
Washington County	16 694	16 821	16 241	6 625	5 917	4 679	2 819.5	1 088.6	2 799.1	1 080.7	6.0	15.4	2.4	6.1
Chatom division	4 027	3 816	...	1 583	1 482	...	673.7	260.1	670.7	259.0	6.0	15.5	2.4	6.1
Chatom town	1 094	1 122	1 059	434	457	344	23.6	9.1	23.6	9.1	46.4	120.2	18.4	47.7
Fruitdale division	2 264	2 196	2 285	883	802	654	748.0	288.8	746.9	288.4	3.0	7.9	1.2	3.1
McIntosh division	4 214	4 180	4 067	1 743	1 340	1 110	405.0	156.4	400.1	154.5	10.5	27.3	4.4	11.3
McIntosh town	250	319	...	104	118	...	2.6	1.0	2.6	1.0	96.2	250.0	40.0	104.0
Millry division	2 859	3 139	...	1 158	1 087	...	380.8	147.0	380.2	146.8	7.5	19.5	3.0	7.9
Millry town	781	956	911	317	345	292	20.1	7.7	20.0	7.7	39.1	101.4	15.9	41.2
Wagarville division	3 330	3 490	...	1 258	1 206	...	612.0	236.3	601.2	232.1	5.5	14.3	2.1	5.4
Wilcox County †	13 568	14 755	16 303	5 119	5 036	4 715	2 350.5	907.5	2 301.9	888.8	5.9	15.3	2.2	5.8
Alberta division	1 818	2 039	2 424	634	567	642	422.3	163.1	403.2	155.7	4.5	11.7	1.6	4.1
Camden division	4 948	5 176	5 020	1 895	1 824	1 528	467.2	180.4	445.5	172.0	11.1	28.8	4.3	11.0
Camden town	2 414	2 406	1 742	954	868	644	11.0	4.2	11.0	4.2	219.5	574.8	86.7	227.1
Coy-Fatama division	1 100	1 442	1 737	386	471	464	425.3	164.2	422.9	163.3	2.6	6.7	.9	2.4
Pine Apple division	1 658	1 861	2 467	777	793	821	551.4	212.9	550.8	212.7	3.0	7.8	1.4	3.7
Oak Hill town	28	63	86	19	32	42	1.5	.6	1.5	.6	18.7	46.7	12.7	31.7
Pine Apple town	365	298	347	227	151	128	8.1	3.1	8.1	3.1	45.1	117.7	28.0	73.2
Pine Hill division	4 044	4 237	4 655	1 427	1 381	1 260	484.3	187.0	479.5	185.1	8.4	21.8	3.0	7.7
Pine Hill town	481	510	697	210	217	230	6.4	2.5	6.4	2.5	75.2	192.4	32.8	84.0
Yellow Bluff town †	245	...	...	79	...	...	1.4	.5	1.4	.5	175.0	490.0	56.4	158.0
Winston County †	22 053	21 953	16 654	10 254	8 697	6 041	1 636.6	631.9	1 591.5	614.5	13.9	35.9	6.4	16.7
Addison division	6 337	5 744	4 585	3 426	2 472	1 627	632.0	244.0	599.6	231.5	10.6	27.4	5.7	14.8
Addison town †	626	746	692	286	280	231	7.7	3.0	7.7	3.0	81.3	208.7	37.1	95.3
Arley town †	338	276	164	139	102	55	6.9	2.6	6.9	2.6	49.0	130.0	20.1	53.5
Double Springs division	4 797	4 489	3 213	2 096	1 714	1 180	482.8	186.4	470.3	181.6	10.2	26.4	4.5	11.5
Double Springs town †	1 138	1 057	957	452	432	357	9.1	3.5	9.1	3.5	125.1	325.1	49.7	129.1
Haleyville division	8 866	9 657	7 152	3 862	3 748	2 610	256.0	98.9	255.9	98.8	34.6	89.7	15.1	39.1
Haleyville city (pt.) †	4 399	5 306	4 190	1 957	2 069	1 522	16.2	6.2	16.2	6.2	271.5	709.5	120.8	315.6
Lynn division	2 053	2 063	1 704	870	763	624	265.8	102.6	265.7	102.6	7.7	20.0	3.3	8.5
Lynn town †	611	554	286	267	212	114	17.0	6.5	17.0	6.5	35.9	94.0	15.7	41.1
Nauvoo town (pt.) †	6	...	...	3	...	...	.1	–	.1	–	60.0	–	30.0	–

TIPSII [UPF] GPH201 CENSUS90 71580800 01/21/93 3:51 PM MACHINE: C DATA:CENSUS90*PH2TIPSDA01. 01/15/93 11:14:15 TAPE: NONE FRAME: 26
TSF:CENSUS90*92. 01/15/93 11:14:35 UTF:CENSUS90*93. 01/15/93 11:14:35 META:CENSUS90*PH2TABLES01. 01/15/93 11:16:34

Table 9. Population and Housing Units, 1970 to 1990; Area Measurements and Density: 1990

[For information concerning historical counts, see "User Notes." Density is computed using land area. For definitions of terms and meanings of symbols, see text]

Place and [In Selected States] County Subdivision	Population			Housing units			1990 area measurements				1990 density			
							Total area		Land area		Population per—		Housing units per—	
	1990	1980	1970	1990	1980	1970	Square kilometers	Square miles	Square kilometers	Square miles	Square kilometer	Square mile	Square kilometer	Square mile
Abbeville city, Henry County	3 173	3 155	2 996	1 320	1 248	1 085	40.4	15.6	40.3	15.6	78.7	203.4	32.8	84.6
Urban part	2 787	...	...	1 164	...	...	23.3	9.0	23.2	9.0	120.1	309.7	50.2	129.3
Rural part	386	...	...	156	...	...	17.1	6.6	17.1	6.6	22.6	58.5	9.1	23.6
Adamsville city, Jefferson County	4 161	2 498	2 412	1 554	909	755	7.9	3.1	7.9	3.1	526.7	1 342.3	196.7	501.3
Addison town, Winston County	626	746	692	286	280	231	7.7	3.0	7.7	3.0	81.3	208.7	37.1	95.3
Akron town, Hale County	468	604	535	220	241	189	1.4	.6	1.4	.6	334.3	780.0	157.1	366.7
Alabaster city, Shelby County	14 732	7 079	2 642	5 144	2 294	845	48.9	18.9	48.8	18.8	301.9	783.6	105.4	273.6
Albertville city, Marshall County	14 507	12 039	9 963	6 238	4 886	3 409	66.3	25.6	66.1	25.5	219.5	568.9	94.4	244.6
Alexander City city, Tallapoosa County	14 917	13 807	12 358	6 170	5 137	4 085	101.1	39.0	100.6	38.8	148.3	384.5	61.3	159.0
Aliceville city, Pickens County	3 009	3 207	2 851	1 293	1 215	1 019	11.6	4.5	11.6	4.5	259.4	668.7	111.5	287.3
Allgood town, Blount County	464	387	272	188	143	85	2.7	1.0	2.7	1.0	171.9	464.0	69.6	188.0
Altoona town	960	928	781	405	372	289	9.9	3.8	9.9	3.8	97.0	252.6	40.9	106.6
Blount County	3	...	...	1	...	...	.8	.3	.8	.3	3.8	10.0	1.3	3.3
Etowah County	957	928	781	404	372	289	9.1	3.5	9.1	3.5	105.2	273.4	44.4	115.4
Andalusia city, Covington County	9 269	10 415	10 092	4 181	4 251	3 700	47.2	18.2	47.0	18.1	197.2	512.1	89.0	231.0
Anderson town, Lauderdale County	339	405	...	156	169	...	3.3	1.3	3.3	1.3	102.7	260.8	47.3	120.0
Anniston city, Calhoun County	26 623	r29 135	31 533	12 100	r11 683	11 089	52.3	20.2	52.3	20.2	509.0	1 318.0	231.4	599.0
Arab city	6 321	r6 053	4 399	2 745	r2 409	1 417	33.2	12.8	33.0	12.7	191.5	497.7	83.2	216.1
Cullman County	22	...	...	10	...	...	.6	.2	.6	.2	36.7	110.0	16.7	50.0
Marshall County	6 299	r6 053	4 399	2 735	r2 409	1 417	32.5	12.6	32.3	12.5	195.0	503.9	84.7	218.8
Ardmore town, Limestone County	1 090	1 096	761	478	402	287	5.3	2.0	5.3	2.0	205.7	545.0	90.2	239.0
Argo town	930	...	...	362	...	...	13.4	5.2	13.4	5.2	69.4	178.8	27.0	69.6
Jefferson County	59	...	...	21	...	...	1.6	.6	1.6	.6	36.9	98.3	13.1	35.0
St. Clair County	871	...	...	341	...	...	11.8	4.5	11.7	4.5	74.4	193.6	29.1	75.8
Ariton town, Dale County	743	844	643	321	323	239	13.1	5.1	13.1	5.1	56.7	145.7	24.5	62.9
Arley town, Winston County	338	276	164	139	102	55	6.9	2.6	6.9	2.6	49.0	130.0	20.1	53.5
Ashford city, Houston County	1 926	2 165	1 980	782	870	692	15.1	5.8	15.1	5.8	127.5	332.1	51.8	134.8
Ashland town, Clay County	2 034	2 052	1 921	894	858	695	17.1	6.6	17.1	6.6	118.9	308.2	52.3	135.5
Ashville town, St. Clair County	1 494	1 489	986	575	549	301	19.8	7.6	19.7	7.6	75.8	196.6	29.2	75.7
Athens city, Limestone County	16 901	14 558	14 360	7 271	5 598	4 563	77.8	30.0	77.6	30.0	217.8	563.4	93.7	242.4
Atmore city, Escambia County	8 046	8 789	8 293	3 394	3 140	2 703	21.4	8.3	21.4	8.3	376.0	969.4	158.6	408.9
Attalla city, Etowah County	6 859	7 737	7 510	2 874	2 936	2 537	15.5	6.0	15.5	6.0	442.5	1 143.2	185.4	479.0
Auburn city, Lee County	33 830	28 471	22 767	14 673	10 880	6 490	85.3	32.9	84.2	32.5	401.8	1 040.9	174.3	451.5
Autaugaville town, Autauga County	681	843	870	263	278	273	7.1	2.7	7.1	2.7	95.9	252.2	37.0	97.4
Avon town, Houston County	462	433	374	183	157	128	6.9	2.7	6.9	2.7	67.0	171.1	26.5	67.8
Babbie town, Covington County	576	553	82	229	214	29	29.6	11.4	29.4	11.4	19.6	50.5	7.8	20.1
Baileyton town, Cullman County	352	396	...	149	152	...	5.1	2.0	5.1	2.0	69.0	176.0	29.2	74.5
Banks town, Pike County	195	160	170	95	72	73	5.2	2.0	5.2	2.0	37.5	97.5	18.3	47.5
Bay Minette city, Baldwin County	7 168	7 455	6 727	2 682	2 542	2 015	19.7	7.6	19.7	7.6	363.9	943.2	136.1	352.9
Bayou La Batre city, Mobile County	2 456	2 005	2 664	883	741	842	10.8	4.2	10.4	4.0	236.2	614.0	84.9	220.8
Bear Creek town, Marion County	913	353	336	405	142	125	35.6	13.7	35.0	13.5	26.1	67.6	11.6	30.0
Beatrice town, Monroe County	454	558	455	187	219	178	3.5	1.4	3.5	1.4	129.7	324.3	53.4	133.6
Beaverton town, Lamar County	319	360	265	137	137	104	11.9	4.6	11.9	4.6	26.8	69.3	11.5	29.8
Belk town, Fayette County	255	308	64	113	121	20	3.4	1.3	3.4	1.3	75.0	196.2	33.2	86.9
Benton town, Lowndes County	48	74	115	18	28	40	.9	.3	.8	.3	60.0	160.0	22.5	60.0
Berry town, Fayette County	1 218	916	679	527	402	272	29.0	11.2	29.0	11.2	42.0	108.8	18.2	47.1
Bessemer city, Jefferson County	33 497	31 729	33 428	13 783	11 900	10 890	100.4	38.8	100.2	38.7	334.3	865.6	137.6	356.1
Urban part	33 189	...	...	13 647	...	...	66.6	25.7	66.6	25.7	498.3	1 291.4	204.9	531.0
Rural part	308	...	...	136	...	...	33.8	13.0	33.6	13.0	9.2	23.7	4.0	10.5
Billingsley town, Autauga County	150	106	110	73	43	50	3.0	1.2	3.0	1.2	50.0	125.0	24.3	60.8
Birmingham city	265 968	284 413	300 910	117 691	114 503	105 370	389.8	150.5	384.6	148.5	691.5	1 791.0	306.0	792.5
Urban part	264 551	...	...	117 005	...	...	273.1	105.5	272.9	105.4	969.4	2 510.0	428.7	1 110.1
Rural part	1 417	...	...	686	...	...	116.7	45.0	111.7	43.1	12.7	32.9	6.1	15.9
Jefferson County	265 196	284 413	300 910	117 159	114 503	105 370	377.1	145.6	374.0	144.4	709.1	1 836.5	313.3	811.4
Urban part	264 184	...	...	116 772	...	...	272.8	105.3	272.5	105.2	969.5	2 511.3	428.5	1 110.0
Rural part	1 012	...	...	387	...	...	104.3	40.3	101.5	39.2	10.0	25.8	3.8	9.9
Shelby County	772	...	...	532	...	...	12.7	4.9	10.6	4.1	72.8	188.3	50.2	129.8
Urban part	367	...	...	233	...	...	.3	.1	.3	.1	1 223.3	3 670.0	776.7	2 330.0
Rural part	405	...	...	299	...	...	12.4	4.8	10.3	4.0	39.3	101.3	29.0	74.8
Black town, Geneva County	174	156	171	80	76	75	8.0	3.1	8.0	3.1	21.8	56.1	10.0	25.8
Blountsville town, Blount County	1 527	1 509	1 254	694	646	479	14.2	5.5	14.0	5.4	109.1	282.8	49.6	128.5
Blue Mountain town, Calhoun County	221	284	446	120	123	158	.2	.1	.2	.1	1 105.0	2 210.0	600.0	1 200.0
Blue Ridge CDP, Elmore County	1 151	...	...	439	...	...	20.6	7.9	20.4	7.9	56.4	145.7	21.5	55.6
Blue Springs town, Barbour County	108	112	137	52	59	59	7.5	2.9	7.5	2.9	14.4	37.2	6.9	17.9
Boaz city	6 928	7 151	5 635	3 053	2 926	1 987	29.5	11.4	29.4	11.3	235.6	613.1	103.8	270.2
Etowah County	592	401	170	241	150	57	3.9	1.5	3.9	1.5	151.8	394.7	61.8	160.7
Marshall County	6 336	6 750	5 465	2 812	2 776	1 930	25.6	9.9	25.5	9.8	248.5	646.5	110.3	286.9

TIPSII [UPF] GPH201 CENSUS90 71580800 01/21/93 3:51 PM MACHINE: C DATA:CENSUS90*PH2TIPSDA01. 01/15/93 11:14:15 TAPE: NONE FRAME: 27
TSF:CENSUS90*92. 01/15/93 11:14:35 UTF:CENSUS90*93. 01/15/93 11:14:35 META:CENSUS90*PH2TABLES01. 01/15/93 11:16:34

Table 9. Population and Housing Units, 1970 to 1990; Area Measurements and Density: 1990—Con.

[For information concerning historical counts, see "User Notes." Density is computed using land area. For definitions of terms and meanings of symbols, see text]

Place and [In Selected States] County Subdivision	Population			Housing units			1990 area measurements				1990 density			
							Total area		Land area		Population per—		Housing units per—	
	1990	1980	1970	1990	1980	1970	Square kilometers	Square miles	Square kilometers	Square miles	Square kilometer	Square mile	Square kilometer	Square mile
Boligee town, Greene County	268	164	225	125	78	92	4.3	1.7	4.3	1.7	62.3	157.6	29.1	73.5
Bon Air town, Talladega County	91	118	214	44	49	72	.7	.3	.7	.3	130.0	303.3	62.9	146.7
Branchville town, St. Clair County	370	365	225	147	140	76	2.8	1.1	2.8	1.1	132.1	336.4	52.5	133.6
Brantley town, Crenshaw County	1 015	1 151	1 066	450	460	390	8.2	3.2	8.2	3.2	123.8	317.2	54.9	140.6
Brent city, Bibb County	2 776	2 862	2 093	1 103	1 045	648	21.3	8.2	21.2	8.2	130.9	338.5	52.0	134.5
Brewton city, Escambia County	5 885	6 680	6 747	2 482	2 477	2 247	26.0	10.1	25.7	9.9	229.0	594.4	96.6	250.7
Bridgeport city, Jackson County	2 936	2 974	2 908	1 241	1 139	942	8.2	3.2	7.9	3.0	371.6	978.7	157.1	413.7
Brighton city, Jefferson County	4 518	5 308	2 277	1 735	1 731	785	3.6	1.4	3.6	1.4	1 255.0	3 227.1	481.9	1 239.3
Brilliant town, Marion County	751	871	726	366	359	293	7.8	3.0	7.8	3.0	96.3	250.3	46.9	122.0
Brookside town, Jefferson County	1 365	1 409	990	560	496	322	6.2	2.4	6.2	2.4	220.2	568.8	90.3	233.3
Brookwood town, Tuscaloosa County	658	492	...	211	162	...	2.5	1.0	2.5	1.0	263.2	658.0	84.4	211.0
Brundidge city, Pike County	2 472	3 213	2 709	1 109	1 219	895	23.2	9.0	23.1	8.9	107.0	277.8	48.0	124.6
Butler city, Choctaw County	1 872	1 882	2 064	820	716	707	12.5	4.8	12.5	4.8	149.8	390.0	65.6	170.8
Bynum CDP, Calhoun County	1 917	2 235	...	732	745	...	8.6	3.3	8.6	3.3	222.9	580.9	85.1	221.8
Cahaba Heights CDP, Jefferson County	4 778	...	...	2 229	...	...	5.4	2.1	5.4	2.1	884.8	2 275.2	412.8	1 061.4
Calera city, Shelby County	2 136	2 035	1 655	887	747	553	9.1	3.5	9.1	3.5	234.7	610.3	97.5	253.4
Camden town, Wilcox County	2 414	2 406	1 742	954	868	644	11.0	4.2	11.0	4.2	219.5	574.8	86.7	227.1
Camp Hill town, Tallapoosa County	1 415	1 628	1 554	599	580	488	23.5	9.1	23.5	9.1	60.2	155.5	25.5	65.8
Carbon Hill city, Walker County	2 115	2 452	1 929	941	1 002	712	12.6	4.9	12.5	4.8	169.2	440.6	75.3	196.0
Cardiff town, Jefferson County	72	140	127	35	54	49	.5	.2	.5	.2	144.0	360.0	70.0	175.0
Carolina town, Covington County	201	203	192	86	83	75	2.9	1.1	2.9	1.1	69.3	182.7	29.7	78.2
Carrollton town, Pickens County	1 170	1 104	923	461	420	340	5.4	2.1	5.3	2.1	220.8	557.1	87.0	219.5
Castleberry town, Conecuh County	669	847	666	292	280	220	4.5	1.7	4.4	1.7	152.0	393.5	66.4	171.8
Cedar Bluff town, Cherokee County	1 174	1 129	956	560	473	315	9.4	3.6	9.0	3.5	130.4	335.4	62.2	160.0
Center Point CDP, Jefferson County	22 658	23 317	15 675	9 081	8 292	4 482	22.0	8.5	22.0	8.5	1 029.9	2 665.6	412.8	1 068.4
Centre city, Cherokee County	2 893	2 351	2 418	1 254	964	840	28.3	10.9	28.0	10.8	103.3	267.9	44.8	116.1
Centreville city, Bibb County	2 508	2 504	2 233	907	869	689	25.2	9.7	24.7	9.5	101.5	264.0	36.7	95.5
Chatom town, Washington County	1 094	1 122	1 059	434	457	344	23.6	9.1	23.6	9.1	46.4	120.2	18.4	47.7
Chelsea CDP, Shelby County	1 329	...	...	486	...	...	25.0	9.7	24.8	9.6	53.6	138.4	19.6	50.6
Cherokee town, Colbert County	1 479	1 589	1 484	633	616	483	5.8	2.2	5.8	2.2	255.0	672.3	109.1	287.7
Chickasaw city, Mobile County	6 649	7 402	8 447	2 992	3 078	2 844	9.3	3.6	9.3	3.6	714.9	1 846.9	321.7	831.1
Childersburg city, Talladega County	4 579	5 084	4 831	1 899	1 834	1 625	20.6	7.9	20.1	7.8	227.8	587.1	94.5	243.5
Citronelle city, Mobile County	3 671	2 841	1 935	1 397	1 059	682	63.9	24.7	63.2	24.4	58.1	150.5	22.1	57.3
Clanton city, Chilton County	7 669	5 832	5 868	3 262	2 418	2 093	49.1	19.0	49.1	18.9	156.2	405.8	66.4	172.6
Clayhatchee town, Dale County	411	560	505	203	237	194	4.4	1.7	4.4	1.7	93.4	241.8	46.1	119.4
Clayton town, Barbour County	1 564	1 589	1 626	655	665	617	14.1	5.5	14.1	5.5	110.9	284.4	46.5	119.1
Cleveland town, Blount County	739	487	413	303	181	142	11.1	4.3	11.0	4.2	67.2	176.0	27.5	72.1
Clio town, Barbour County	1 365	1 224	1 065	513	468	371	25.8	10.0	25.8	10.0	52.9	136.5	19.9	51.3
Coffee Springs town, Geneva County	294	339	329	125	125	114	2.1	.8	2.0	.8	147.0	367.5	62.5	156.3
Coffeeville town, Clarke County	431	448	441	201	202	160	11.7	4.5	11.7	4.5	36.8	95.8	17.2	44.7
Collinsville town	1 429	1 383	1 300	571	641	468	9.1	3.5	9.1	3.5	157.0	408.3	62.7	163.1
Cherokee County	9	11	29	4	5	8	.1	–	.1	–	90.0	–	40.0	–
DeKalb County	1 420	1 372	1 271	567	636	460	9.1	3.5	9.1	3.5	156.0	405.7	62.3	162.0
Colony town, Cullman County	298	...	...	106	...	...	5.1	2.0	5.0	1.9	59.6	156.8	21.2	55.8
Columbia town, Houston County	922	881	891	444	406	337	10.3	4.0	10.1	3.9	91.3	236.4	44.0	113.8
Columbiana city, Shelby County	2 968	2 655	2 248	1 132	990	782	24.8	9.6	24.8	9.6	119.7	309.2	45.6	117.9
Coosada town, Elmore County	912	980	...	358	292	...	15.6	6.0	15.2	5.9	60.0	154.6	23.6	60.7
Cordova city, Walker County	2 623	3 123	2 750	1 175	1 276	979	15.4	5.9	15.3	5.9	171.4	444.6	76.8	199.2
Cottonwood town, Houston County	1 385	1 352	1 149	566	502	426	14.3	5.5	14.3	5.5	96.9	251.8	39.6	102.9
County Line town	189	199	199	72	73	59	2.0	.8	2.0	.8	94.5	236.3	36.0	90.0
Blount County	114	100	84	49	40	20	1.4	.5	1.4	.5	81.4	228.0	35.0	98.0
Jefferson County	75	99	115	23	33	39	.6	.2	.6	.2	125.0	375.0	38.3	115.0
County Line town, Covington County	127	124	...	50	39	...	1.3	.5	1.3	.5	97.7	254.0	38.5	100.0
Courtland town, Lawrence County	803	456	547	356	206	200	6.0	2.3	6.0	2.3	133.8	349.1	59.3	154.8
Cowarts town, Houston County	1 400	418	350	528	146	113	18.6	7.2	18.6	7.2	75.3	194.4	28.4	73.3
Creola city, Mobile County	1 896	1 652	...	743	585	...	40.1	15.5	37.8	14.6	50.2	129.9	19.7	50.9
Urban part	1 311	...	...	501	...	...	13.9	5.4	13.8	5.3	95.0	247.4	36.3	94.5
Rural part	585	...	...	242	...	...	26.2	10.1	24.0	9.3	24.4	62.9	10.1	26.0
Crossville town, DeKalb County	1 350	1 222	1 035	511	459	366	15.6	6.0	15.6	6.0	86.5	225.0	32.8	85.2
Cuba town, Sumter County	390	486	386	184	194	151	10.6	4.1	10.5	4.1	37.1	95.1	17.5	44.9
Cullman city, Cullman County	13 367	13 084	12 601	5 933	5 467	4 415	42.7	16.5	40.5	15.6	330.0	856.9	146.5	380.3
Dadeville city, Tallapoosa County	3 276	3 263	2 847	1 254	1 175	938	41.4	16.0	41.4	16.0	79.1	204.8	30.3	78.4
Urban part	3 033	...	...	1 154	...	...	28.2	10.9	28.2	10.9	107.6	278.3	40.9	105.9
Rural part	243	...	...	100	...	...	13.2	5.1	13.2	5.1	18.4	47.6	7.6	19.6
Daleville city, Dale County	5 117	4 250	5 182	2 330	1 659	1 821	22.8	8.8	22.8	8.8	224.4	581.5	102.2	264.8
Daphne city, Baldwin County	11 290	3 406	2 382	4 874	1 083	669	30.1	11.6	28.6	11.0	394.8	1 026.4	170.4	443.1
Dauphin Island town, Mobile County	824	...	...	1 211	...	...	31.2	12.1	15.7	6.1	52.5	135.1	77.1	198.5
Daviston town, Tallapoosa County	261	334	247	118	123	94	23.8	9.2	23.8	9.2	11.0	28.4	5.0	12.8
Dayton town, Marengo County	77	113	115	29	45	37	2.6	1.0	2.6	1.0	29.6	77.0	11.2	29.0

TIPSII [UPF] GPH201 CENSUS90 71580800 01/21/93 3:51 PM MACHINE: C DATA:CENSUS90*PH2TIPSDA01. 01/15/93 11:14:15 TAPE: NONE FRAME: 28
TSF:CENSUS90*92. 01/15/93 11:14:35 UTF:CENSUS90*93. 01/15/93 11:14:35 META:CENSUS90*PH2TABLES01. 01/15/93 11:16:34

Table 9. Population and Housing Units, 1970 to 1990; Area Measurements and Density: 1990—Con.

[For information concerning historical counts, see "User Notes." Density is computed using land area. For definitions of terms and meanings of symbols, see text]

Place and [In Selected States] County Subdivision	Population			Housing units			1990 area measurements				1990 density			
							Total area		Land area		Population per—		Housing units per—	
	1990	1980	1970	1990	1980	1970	Square kilometers	Square miles	Square kilometers	Square miles	Square kilometer	Square mile	Square kilometer	Square mile
Decatur city	48 761	42 002	38 044	20 640	16 235	12 590	138.4	53.4	122.3	47.2	398.7	1 033.1	168.8	437.3
Limestone County	55	...	...	28	...	...	10.1	3.9	10.0	3.9	5.5	14.1	2.8	7.2
Morgan County	48 706	42 002	38 044	20 612	16 235	12 590	128.4	49.6	112.3	43.4	433.7	1 122.3	183.5	474.9
Demopolis city, Marengo County	7 512	7 678	7 651	3 015	2 857	2 493	32.3	12.5	31.6	12.2	237.7	615.7	95.4	247.1
Detroit town, Lamar County	291	326	191	133	124	72	3.5	1.4	3.5	1.4	83.1	207.9	38.0	95.0
Dora city, Walker County	2 214	2 327	1 862	875	826	618	17.7	6.9	17.7	6.9	125.1	320.9	49.4	126.8
Dothan city	53 589	48 750	36 733	22 190	18 795	12 479	206.8	79.8	206.4	79.7	259.6	672.4	107.5	278.4
Dale County	259	–	...	97	–	...	12.8	5.0	12.8	5.0	20.2	51.8	7.6	19.4
Houston County	53 330	48 750	36 733	22 093	18 795	12 479	194.0	74.9	193.6	74.7	275.5	713.9	114.1	295.8
Double Springs town, Winston County	1 138	1 057	957	452	432	357	9.1	3.5	9.1	3.5	125.1	325.1	49.7	129.1
Douglas town, Marshall County	474	r199	...	187	r67	...	7.8	3.0	7.7	3.0	61.6	158.0	24.3	62.3
Dozier town, Crenshaw County	483	494	304	224	217	124	7.7	3.0	7.7	3.0	62.7	161.0	29.1	74.7
Dutton town, Jackson County	243	276	423	107	113	149	1.4	.5	1.4	.5	173.6	486.0	76.4	214.0
East Brewton city, Escambia County	2 579	3 012	2 336	1 164	1 185	845	9.1	3.5	9.1	3.5	283.4	736.9	127.9	332.6
Eclectic town, Elmore County	1 087	1 124	1 184	441	446	422	9.8	3.8	9.6	3.7	113.2	293.8	45.9	119.2
Edwardsville town, Cleburne County	118	207	146	65	83	57	1.8	.7	1.8	.7	65.6	168.6	36.1	92.9
Elba city, Coffee County	4 011	4 355	4 634	1 755	1 713	1 538	40.0	15.5	39.8	15.4	100.8	260.5	44.1	114.0
Elberta town, Baldwin County	458	491	395	205	215	162	1.3	.5	1.3	.5	352.3	916.0	157.7	410.0
Eldridge town, Walker County	225	230	...	86	85	...	1.8	.7	1.8	.7	125.0	321.4	47.8	122.9
Elkmont town, Limestone County	389	429	394	185	171	135	4.2	1.6	4.2	1.6	92.6	243.1	44.0	115.6
Emelle town, Sumter County	44	...	...	19	...	...	.6	.2	.6	.2	73.3	220.0	31.7	95.0
Enterprise city	20 123	18 033	15 591	8 466	6 814	5 258	80.5	31.1	80.4	31.0	250.3	649.1	105.3	273.1
Coffee County	19 822	17 777	15 591	8 339	6 710	5 258	79.0	30.5	78.9	30.5	251.2	649.9	105.7	273.4
Dale County	301	256	...	127	104	...	1.5	.6	1.5	.6	200.7	501.7	84.7	211.7
Epes town, Sumter County	267	399	293	128	156	114	5.2	2.0	5.2	2.0	51.3	133.5	24.6	64.0
Ethelsville town, Pickens County	52	95	98	28	39	36	1.5	.6	1.5	.6	34.7	86.7	18.7	46.7
Eufaula city, Barbour County	13 220	12 097	9 102	5 457	4 495	3 034	190.4	73.5	153.9	59.4	85.9	222.6	35.5	91.9
Urban part	12 289	...	...	5 165	...	...	89.4	34.5	75.8	29.3	162.1	419.4	68.1	176.3
Rural part	931	...	...	292	...	...	101.0	39.0	78.1	30.2	11.9	30.8	3.7	9.7
Eunola town, Geneva County	199	169	141	92	62	42	2.9	1.1	2.8	1.1	71.1	180.9	32.9	83.6
Eutaw city, Greene County	2 281	2 444	2 805	889	978	957	11.9	4.6	11.8	4.6	193.3	495.9	75.3	193.3
Eva town, Morgan County	438	185	146	171	78	62	7.4	2.9	7.4	2.9	59.2	151.0	23.1	59.0
Evergreen city, Conecuh County	3 911	4 171	3 924	1 735	1 665	1 410	39.5	15.3	39.4	15.2	99.3	257.3	44.0	114.1
Urban part	3 649	...	...	1 620	...	...	22.2	8.6	22.0	8.5	165.9	429.3	73.6	190.6
Rural part	262	...	...	115	...	...	17.4	6.7	17.3	6.7	15.1	39.1	6.6	17.2
Excel town, Monroe County	571	385	422	220	153	149	4.3	1.6	4.3	1.6	132.8	356.9	51.2	137.5
Fairfield city, Jefferson County	12 200	r13 242	14 369	4 988	r5 090	4 602	8.7	3.4	8.7	3.4	1 402.3	3 588.2	573.3	1 467.1
Fairhope city, Baldwin County	8 485	7 286	5 720	3 808	3 146	2 085	20.0	7.7	19.9	7.7	426.4	1 101.9	191.4	494.5
Fairview town, Cullman County	383	450	313	138	155	99	3.2	1.2	3.2	1.2	119.7	319.2	43.1	115.0
Falkville town, Morgan County	1 337	1 310	946	425	419	295	9.1	3.5	9.1	3.5	146.9	382.0	46.7	121.4
Faunsdale town, Marengo County	96	174	227	40	63	78	.6	.2	.6	.2	160.0	480.0	66.7	200.0
Fayette city, Fayette County	4 909	5 287	4 568	2 170	2 162	1 681	22.3	8.6	22.1	8.5	222.1	577.5	98.2	255.3
Five Points town, Chambers County	200	197	247	76	68	81	2.7	1.0	2.7	1.0	74.1	200.0	28.1	76.0
Flint City town, Morgan County	1 033	673	404	326	223	109	3.3	1.3	3.3	1.3	313.0	794.6	98.8	250.8
Flomaton town, Escambia County	1 811	1 882	1 584	781	730	553	13.8	5.3	13.7	5.3	132.2	341.7	57.0	147.4
Florala city, Covington County	2 075	2 165	2 701	1 063	983	1 009	28.4	11.0	27.3	10.5	76.0	197.6	38.9	101.2
Florence city, Lauderdale County	36 426	37 029	34 031	15 913	14 330	11 146	61.1	23.6	60.9	23.5	598.1	1 550.0	261.3	677.1
Foley city, Baldwin County	4 937	4 003	3 368	2 127	1 431	1 084	21.7	8.4	21.7	8.4	227.5	587.7	98.0	253.2
Forestdale CDP, Jefferson County	10 395	10 814	6 091	4 160	3 958	1 947	20.8	8.0	20.8	8.0	499.8	1 299.4	200.0	520.0
Forkland town, Greene County	667	429	...	242	134	...	8.8	3.4	8.8	3.4	75.8	196.2	27.5	71.2
Fort Deposit town, Lowndes County	1 240	1 519	1 438	474	504	429	10.7	4.1	10.7	4.1	115.9	302.4	44.3	115.6
Fort McClellan CDP, Calhoun County	4 128	7 605	5 334	576	603	577	18.4	7.1	18.3	7.1	225.6	581.4	31.5	81.1
Fort Payne city, DeKalb County	11 838	11 485	8 435	5 236	4 645	3 117	140.2	54.1	139.9	54.0	84.6	219.2	37.4	97.0
Fort Rucker CDP, Dale County	7 593	8 932	14 242	1 553	1 561	1 638	28.2	10.9	28.2	10.9	269.3	696.6	55.1	142.5
Franklin town, Macon County	152	133	...	69	56	...	8.6	3.3	8.6	3.3	17.7	46.1	8.0	20.9
Frisco City town, Monroe County	1 581	1 424	1 286	671	560	441	10.5	4.0	10.4	4.0	152.0	395.3	64.5	167.8
Fruithurst city, Cleburne County	177	239	229	73	95	90	2.6	1.0	2.6	1.0	68.1	177.0	28.1	73.0
Fulton town, Clarke County	384	606	628	151	222	193	6.5	2.5	6.5	2.5	59.1	153.6	23.2	60.4
Fultondale city, Jefferson County	6 400	6 217	5 163	2 462	2 202	1 543	19.6	7.6	19.6	7.6	326.5	842.1	125.6	323.9
Fyffe town, DeKalb County	1 094	1 305	311	455	493	112	13.0	5.0	13.0	5.0	84.2	218.8	35.0	91.0
Gadsden city, Etowah County	42 523	r47 565	53 928	19 146	r19 721	18 800	95.2	36.7	92.1	35.5	461.7	1 197.8	207.9	539.3
Gainesville town, Sumter County	449	207	255	214	108	100	4.4	1.7	4.4	1.7	102.0	264.1	48.6	125.9
Gantt town, Covington County	265	314	...	124	138	...	1.8	.7	1.7	.6	155.9	441.7	72.9	206.7
Gantts Quarry town, Talladega County	7	71	63	3	21	23	.9	.3	.9	.3	7.8	23.3	3.3	10.0
Garden City town	578	655	745	243	258	224	5.2	2.0	5.2	2.0	111.2	289.0	46.7	121.5
Blount County	–	...	...	–	...	...	–	–	–	–	–	–	–	–
Cullman County	578	655	745	243	258	224	5.2	2.0	5.2	2.0	111.2	289.0	46.7	121.5

TIPSII [UPF] GPH201 CENSUS90 71580800 01/21/93 3:51 PM MACHINE: C DATA:CENSUS90*PH2TIPSDA01. 01/15/93 11:14:15 TAPE: NONE FRAME: 29
TSF:CENSUS90*92. 01/15/93 11:14:35 UTF:CENSUS90*93. 01/15/93 11:14:35 META:CENSUS90*PH2TABLES01. 01/15/93 11:16:34

Table 9. **Population and Housing Units, 1970 to 1990; Area Measurements and Density: 1990**—Con.

[For information concerning historical counts, see "User Notes." Density is computed using land area. For definitions of terms and meanings of symbols, see text]

Place and [In Selected States] County Subdivision	Population			Housing units			1990 area measurements				1990 density			
							Total area		Land area		Population per—		Housing units per—	
	1990	1980	1970	1990	1980	1970	Square kilometers	Square miles	Square kilometers	Square miles	Square kilometer	Square mile	Square kilometer	Square mile
Gardendale city, Jefferson County	9 251	r8 005	6 537	3 682	r2 860	1 997	39.2	15.1	39.2	15.1	236.0	612.6	93.9	243.8
Urban part	9 110	...	...	3 624	...	...	22.8	8.8	22.8	8.8	399.6	1 035.2	158.9	411.8
Rural part	141	...	...	58	...	...	16.4	6.3	16.4	6.3	8.6	22.4	3.5	9.2
Gaylesville town, Cherokee County	149	192	161	64	71	61	.9	.3	.9	.3	165.6	496.7	71.1	213.3
Geiger town, Sumter County	270	200	120	83	65	38	2.3	.9	2.3	.9	117.4	300.0	36.1	92.2
Geneva city, Geneva County	4 681	4 866	4 398	2 093	1 915	1 505	36.6	14.1	36.1	13.9	129.7	336.8	58.0	150.6
Georgiana town, Butler County	1 933	1 993	2 148	805	780	750	12.9	5.0	12.9	5.0	149.8	386.6	62.4	161.0
Geraldine town, DeKalb County	801	911	610	361	376	213	10.1	3.9	10.1	3.9	79.3	205.4	35.7	92.6
Gilbertown town, Choctaw County	235	218	207	105	93	84	2.1	.8	2.1	.8	111.9	293.8	50.0	131.3
Glen Allen town	350	312	276	130	121	91	10.6	4.1	10.6	4.1	33.0	85.4	12.3	31.7
Fayette County	305	259	197	112	97	64	8.2	3.2	8.2	3.2	37.2	95.3	13.7	35.0
Marion County	45	53	79	18	24	27	2.5	.9	2.4	.9	18.8	50.0	7.5	20.0
Glencoe city	4 670	4 648	2 901	1 797	1 674	920	41.6	16.1	41.4	16.0	112.8	291.9	43.4	112.3
Calhoun County	7	14	...	3	3	...	.4	.2	.4	.2	17.5	35.0	7.5	15.0
Etowah County	4 663	4 634	2 901	1 794	1 671	920	41.1	15.9	41.0	15.8	113.7	295.1	43.8	113.5
Glenwood town, Crenshaw County	208	341	378	90	128	137	1.9	.7	1.9	.7	109.5	297.1	47.4	128.6
Goldville town, Tallapoosa County	61	89	...	23	31	...	2.6	1.0	2.6	1.0	23.5	61.0	8.8	23.0
Good Hope town, Cullman County	1 700	1 442	840	677	507	280	18.8	7.2	18.7	7.2	90.9	236.1	36.2	94.0
Goodwater city, Coosa County	1 840	1 895	2 172	681	675	684	16.9	6.5	16.9	6.5	108.9	283.1	40.3	104.8
Gordo city, Pickens County	1 918	2 112	1 991	809	809	705	8.3	3.2	8.2	3.2	233.9	599.4	98.7	252.8
Gordon town, Houston County	493	362	312	188	119	88	8.4	3.2	8.4	3.2	58.7	154.1	22.4	58.8
Goshen town, Pike County	302	365	279	145	147	104	6.5	2.5	6.5	2.5	46.5	120.8	22.3	58.0
Grand Bay CDP, Mobile County	3 383	3 185	...	1 245	1 049	...	22.5	8.7	22.4	8.7	151.0	388.9	55.6	143.1
Grant town, Marshall County	638	632	382	268	252	128	4.3	1.7	4.3	1.7	148.4	375.3	62.3	157.6
Graysville city, Jefferson County	2 241	2 642	3 182	904	957	940	7.2	2.8	7.2	2.8	311.3	800.4	125.6	322.9
Greensboro city, Hale County	3 047	3 248	3 371	1 185	1 091	1 016	6.2	2.4	6.2	2.4	491.5	1 269.6	191.1	493.8
Greenville city, Butler County	7 492	7 807	8 033	3 058	2 992	2 645	37.9	14.6	37.6	14.5	199.3	516.7	81.3	210.9
Grimes town, Dale County	443	298	191	159	134	74	3.3	1.3	3.3	1.3	134.2	340.8	48.2	122.3
Grove Hill town, Clarke County	1 551	1 912	1 825	697	748	640	12.9	5.0	12.9	5.0	120.2	310.2	54.0	139.4
Guin town, Marion County	2 464	2 418	2 220	1 069	965	777	24.0	9.3	24.0	9.3	102.7	264.9	44.5	114.9
Gulf Shores city, Baldwin County	3 261	1 349	909	4 976	1 567	1 114	44.1	17.0	33.9	13.1	96.2	248.9	146.8	379.8
Urban part	3 234	...	...	4 960	...	...	29.5	11.4	19.4	7.5	166.7	431.2	255.7	661.3
Rural part	27	...	...	16	...	...	14.5	5.6	14.5	5.6	1.9	4.8	1.1	2.9
Guntersville city, Marshall County	7 038	7 041	6 491	3 154	2 864	2 295	93.8	36.2	55.6	21.5	126.6	327.3	56.7	146.7
Gurley town, Madison County	1 007	735	647	393	313	231	7.2	2.8	7.2	2.8	139.9	359.6	54.6	140.4
Gu-Win town, Marion County	243	266	231	97	110	72	12.8	4.9	12.8	4.9	19.0	49.6	7.6	19.8
Hackleburg town, Marion County	1 161	883	726	528	366	268	20.4	7.9	20.4	7.9	56.9	147.0	25.9	66.8
Haleburg town, Henry County	97	106	104	52	50	42	9.9	3.8	9.9	3.8	9.8	25.5	5.3	13.7
Haleyville city	4 452	5 306	4 190	1 981	2 069	1 522	18.1	7.0	18.1	7.0	246.0	636.0	109.4	283.0
Marion County	53	...	...	24	...	...	1.9	.7	1.9	.7	27.9	75.7	12.6	34.3
Winston County	4 399	5 306	4 190	1 957	2 069	1 522	16.2	6.2	16.2	6.2	271.5	709.5	120.8	315.6
Hamilton city, Marion County	5 787	5 093	3 088	2 414	1 926	1 172	67.9	26.2	67.9	26.2	85.2	220.9	35.6	92.1
Hammondville town, DeKalb County	420	369	221	179	145	77	12.6	4.9	12.6	4.9	33.3	85.7	14.2	36.5
Hanceville city, Cullman County	2 246	2 220	2 027	877	803	653	8.1	3.1	8.1	3.1	277.3	724.5	108.3	282.9
Harpersville town, Shelby County	772	934	639	317	336	194	8.6	3.3	8.6	3.3	89.8	233.9	36.9	96.1
Hartford city, Geneva County	2 448	2 647	2 648	1 100	1 049	963	16.2	6.2	16.1	6.2	152.0	394.8	68.3	177.4
Hartselle city, Morgan County	10 795	8 858	7 355	4 349	3 281	2 379	32.6	12.6	32.6	12.6	331.1	856.7	133.4	345.2
Harvest CDP, Madison County	1 922	...	...	717	...	...	32.2	12.4	32.2	12.4	59.7	155.0	22.3	57.8
Hayden town, Blount County	385	268	195	146	109	71	2.4	.9	2.4	.9	160.4	427.8	60.8	162.2
Hayneville town, Lowndes County	969	592	473	389	192	154	4.8	1.9	4.8	1.9	201.9	510.0	81.0	204.7
Hazel Green CDP, Madison County	2 208	1 503	...	825	513	...	26.0	10.0	26.0	10.0	84.9	220.8	31.7	82.5
Headland city, Henry County	3 266	3 327	2 545	1 311	1 258	907	41.3	15.9	41.2	15.9	79.3	205.4	31.8	82.5
Urban part	3 035	...	...	1 220	...	...	15.8	6.1	15.8	6.1	192.1	497.5	77.2	200.0
Rural part	231	...	...	91	...	...	25.5	9.8	25.5	9.8	9.1	23.6	3.6	9.3
Heath town, Covington County	182	354	229	88	147	92	2.2	.8	2.2	.8	82.7	227.5	40.0	110.0
Heflin city, Cleburne County	2 906	3 014	2 872	1 218	1 161	934	26.9	10.4	26.8	10.3	108.4	282.1	45.4	118.3
Helena city, Shelby County	3 918	2 130	1 110	1 366	758	374	35.6	13.7	35.6	13.7	110.1	286.0	38.4	99.7
Urban part	3 845	2 114	...	1 341	753	...	18.1	7.0	18.1	7.0	212.4	549.3	74.1	191.6
Rural part	73	16	...	25	5	...	17.5	6.8	17.5	6.8	4.2	10.7	1.4	3.7
Henagar town, DeKalb County	1 934	1 188	812	783	451	279	56.7	21.9	56.6	21.9	34.2	88.3	13.8	35.8
Highland Lake town, Blount County	304	210	108	178	148	109	5.1	2.0	4.2	1.6	72.4	190.0	42.4	111.3
Hillsboro town, Lawrence County	587	278	222	196	108	84	4.1	1.6	4.1	1.6	143.2	366.9	47.8	122.5
Hobson City town, Calhoun County	794	1 268	1 124	326	406	296	3.0	1.2	3.0	1.2	264.7	661.7	108.7	271.7
Hodges town, Franklin County	272	250	207	129	113	102	8.0	3.1	8.0	3.1	34.0	87.7	16.1	41.6
Hokes Bluff city, Etowah County	3 739	3 216	2 133	1 460	1 130	700	29.8	11.5	29.2	11.3	128.0	330.9	50.0	129.2
Holly Pond town, Cullman County	602	493	325	246	189	123	7.9	3.1	7.9	3.1	76.2	194.2	31.1	79.4
Hollywood town, Jackson County	916	1 110	301	355	405	104	23.1	8.9	23.1	8.9	39.7	102.9	15.4	39.9
Holt CDP, Tuscaloosa County	4 125	...	...	1 602	...	...	8.4	3.3	8.4	3.3	491.1	1 250.0	190.7	485.5

TIPSII [UPF] GPH201 CENSUS90 71580800 01/21/93 3:51 PM MACHINE: C DATA:CENSUS90*PH2TIPSDA01. 01/15/93 11:14:15 TAPE: NONE FRAME: 30
TSF:CENSUS90*92. 01/15/93 11:14:35 UTF:CENSUS90*93. 01/15/93 11:14:35 META:CENSUS90*PH2TABLES01. 01/15/93 11:16:34

Table 9. Population and Housing Units, 1970 to 1990; Area Measurements and Density: 1990—Con.

[For information concerning historical counts, see "User Notes." Density is computed using land area. For definitions of terms and meanings of symbols, see text]

Place and [In Selected States] County Subdivision	Population			Housing units			1990 area measurements				1990 density			
							Total area		Land area		Population per—		Housing units per—	
	1990	1980	1970	1990	1980	1970	Square kilometers	Square miles	Square kilometers	Square miles	Square kilometer	Square mile	Square kilometer	Square mile
Homewood city, Jefferson County	22 922	21 412	21 245	10 731	9 827	7 776	19.1	7.4	19.1	7.4	1 200.1	3 097.6	561.8	1 450.1
Hoover city	39 788	r18 996	688	17 038	r7 356	201	62.5	24.1	61.8	23.8	643.8	1 671.8	275.7	715.9
Jefferson County	33 035	r18 996	688	14 299	r7 356	201	44.3	17.1	44.0	17.0	750.8	1 943.2	325.0	841.1
Shelby County	6 753	–	...	2 739	–	...	18.2	7.0	17.7	6.8	381.5	993.1	154.7	402.8
Hueytown city, Jefferson County	15 280	r13 452	7 095	5 970	r4 977	2 303	22.4	8.6	22.4	8.6	682.1	1 776.7	266.5	694.2
Huguley CDP, Chambers County	3 161	2 947	...	1 197	1 027	...	22.7	8.8	22.7	8.8	139.3	359.2	52.7	136.0
Huntsville city	159 789	142 513	139 282	67 827	53 281	43 640	426.6	164.7	425.8	164.4	375.3	972.0	159.3	412.6
Urban part	158 782	...	...	67 494	...	...	276.4	106.7	275.7	106.5	575.9	1 490.9	244.8	633.7
Rural part	1 007	...	...	333	...	...	150.1	58.0	150.0	57.9	6.7	17.4	2.2	5.8
Limestone County	339	...	...	100	...	...	49.2	19.0	49.1	19.0	6.9	17.8	2.0	5.3
Rural part	339	...	...	100	...	...	49.2	19.0	49.1	19.0	6.9	17.8	2.0	5.3
Madison County	159 450	142 513	139 282	67 727	53 281	43 640	377.4	145.7	376.7	145.4	423.3	1 096.6	179.8	465.8
Urban part	158 782	...	...	67 494	...	...	276.4	106.7	275.7	106.5	575.9	1 490.9	244.8	633.7
Rural part	668	...	...	233	...	...	101.0	39.0	100.9	39.0	6.6	17.1	2.3	6.0
Hurtsboro town, Russell County	707	752	937	333	314	330	2.7	1.0	2.7	1.0	261.9	707.0	123.3	333.0
Ider town, DeKalb County	671	698	...	302	263	...	13.0	5.0	13.0	5.0	51.6	134.2	23.2	60.4
Inverness CDP, Shelby County	2 528	...	...	1 050	...	...	8.3	3.2	7.8	3.0	324.1	842.7	134.6	350.0
Irondale city, Jefferson County	9 454	6 510	3 166	3 742	2 555	1 080	22.9	8.8	22.9	8.8	412.8	1 074.3	163.4	425.2
Jackson city, Clarke County	5 819	6 073	5 957	2 217	2 147	1 903	39.3	15.2	39.1	15.1	148.8	385.4	56.7	146.8
Jacksons' Gap town, Tallapoosa County	789	...	...	310	...	...	21.8	8.4	21.8	8.4	36.2	93.9	14.2	36.9
Jacksonville city, Calhoun County	10 283	9 735	7 715	3 920	3 325	2 308	17.4	6.7	17.4	6.7	591.0	1 534.8	225.3	585.1
Jasper city, Walker County	13 553	11 894	10 798	5 815	4 894	3 849	59.3	22.9	59.3	22.9	228.5	591.8	98.1	253.9
Jemison town, Chilton County	1 898	1 828	1 423	728	664	466	19.7	7.6	19.7	7.6	96.3	249.7	37.0	95.8
Kansas town, Walker County	230	267	227	107	129	92	2.3	.9	2.3	.9	100.0	255.6	46.5	118.9
Kennedy town, Lamar County	523	604	415	231	247	143	8.0	3.1	8.0	3.1	65.4	168.7	28.9	74.5
Killen town, Lauderdale County	1 047	747	683	410	301	222	5.0	1.9	5.0	1.9	209.4	551.1	82.0	215.8
Kimberly town, Jefferson County	1 096	1 043	847	424	404	272	4.0	1.6	4.0	1.6	274.0	685.0	106.0	265.0
Kinsey town, Houston County	1 679	1 239	219	630	483	92	31.3	12.1	31.3	12.1	53.6	138.8	20.1	52.1
Urban part	1 455	...	...	540	...	...	12.3	4.7	12.3	4.7	118.3	309.6	43.9	114.9
Rural part	224	...	...	90	...	...	19.1	7.4	19.1	7.4	11.7	30.3	4.7	12.2
Kinston town, Coffee County	595	604	540	285	261	205	12.7	4.9	12.7	4.9	46.9	121.4	22.4	58.2
Ladonia CDP, Russell County	2 905	...	...	1 152	...	...	8.3	3.2	8.3	3.2	350.0	907.8	138.8	360.0
Lafayette city, Chambers County	3 151	3 647	3 530	1 236	1 281	1 168	22.9	8.9	22.9	8.9	137.6	354.0	54.0	138.9
Lake Purdy CDP, Shelby County	1 840	...	...	1 291	...	...	8.0	3.1	7.9	3.0	232.9	613.3	163.4	430.3
Lakeview town, DeKalb County	166	441	13	66	172	3	1.6	.6	1.6	.6	103.8	276.7	41.3	110.0
Lanett city, Chambers County	8 985	r8 922	6 908	3 694	r3 516	2 438	13.0	5.0	13.0	5.0	691.2	1 797.0	284.2	738.8
Langston town, Jackson County	207	...	...	180	...	...	21.4	8.3	13.1	5.0	15.8	41.4	13.7	36.0
Leeds city	9 946	8 638	6 991	4 120	3 347	2 229	56.0	21.6	55.6	21.5	178.9	462.6	74.1	191.6
Urban part	9 934	...	...	4 112	...	...	41.4	16.0	41.4	16.0	240.0	620.9	99.3	257.0
Rural part	12	...	...	8	...	...	14.6	5.6	14.3	5.5	.8	2.2	.6	1.5
Jefferson County	8 770	7 881	6 697	3 666	3 063	2 136	47.9	18.5	47.5	18.3	184.6	479.2	77.2	200.3
Urban part	8 758	...	...	3 658	...	...	33.3	12.8	33.2	12.8	263.8	684.2	110.2	285.8
Rural part	12	...	...	8	...	...	14.6	5.6	14.3	5.5	.8	2.2	.6	1.5
St. Clair County	1 061	643	257	413	249	80	6.8	2.6	6.8	2.6	156.0	408.1	60.7	158.8
Urban part	1 061	...	...	413	...	...	6.8	2.6	6.8	2.6	156.0	408.1	60.7	158.8
Shelby County	115	114	37	41	35	13	1.3	.5	1.3	.5	88.5	230.0	31.5	82.0
Urban part	115	...	...	41	...	...	1.3	.5	1.3	.5	88.5	230.0	31.5	82.0
Leesburg town, Cherokee County	218	116	98	114	53	38	2.3	.9	2.3	.9	94.8	242.2	49.6	126.7
Leighton town, Colbert County	988	1 218	1 231	396	437	400	2.6	1.0	2.6	1.0	380.0	988.0	152.3	396.0
Lester town, Limestone County	89	117	70	35	40	25	4.7	1.8	4.7	1.8	18.9	49.4	7.4	19.4
Level Plains town, Dale County	1 473	867	1 007	608	346	392	7.5	2.9	7.5	2.9	196.4	507.9	81.1	209.7
Lexington town, Lauderdale County	821	884	278	355	335	105	8.3	3.2	8.3	3.2	98.9	256.6	42.8	110.9
Libertyville town, Covington County	133	141	141	60	61	59	1.4	.5	1.4	.5	95.0	266.0	42.9	120.0
Lincoln city, Talladega County	2 941	2 081	1 127	1 335	779	371	47.9	18.5	47.7	18.4	61.7	159.8	28.0	72.6
Linden city, Marengo County	2 548	2 773	2 697	1 047	982	820	8.6	3.3	8.5	3.3	299.8	772.1	123.2	317.3
Lineville town, Clay County	2 394	2 257	1 984	983	833	651	21.9	8.4	21.8	8.4	109.8	285.0	45.1	117.0
Lipscomb city, Jefferson County	2 892	3 741	3 225	1 245	1 395	1 044	3.0	1.1	3.0	1.1	964.0	2 629.1	415.0	1 131.8
Lisman town, Choctaw County	481	638	...	202	230	...	2.9	1.1	2.9	1.1	165.9	437.3	69.7	183.6
Littleville town, Colbert County	925	1 262	858	387	452	257	13.1	5.1	13.1	5.0	70.6	185.0	29.5	77.4
Livingston city, Sumter County	3 530	3 187	2 358	1 271	1 071	772	18.7	7.2	18.5	7.1	190.8	497.2	68.7	179.0
Loachapoka town, Lee County	259	335	...	137	161	...	3.0	1.2	3.0	1.2	86.3	215.8	45.7	114.2
Lockhart town, Covington County	484	547	698	215	249	250	2.9	1.1	2.8	1.1	172.9	440.0	76.8	195.5
Locust Fork town, Blount County	342	488	...	138	183	...	3.4	1.3	3.4	1.3	100.6	263.1	40.6	106.2
Louisville town, Barbour County	728	791	785	270	306	273	7.1	2.7	7.1	2.7	102.5	269.6	38.0	100.0
Lowndesboro town, Lowndes County	139	207	219	74	85	79	2.3	.9	2.3	.9	60.4	154.4	32.2	82.2
Loxley town, Baldwin County	1 161	804	859	493	335	296	4.7	1.8	4.6	1.8	252.4	645.0	107.2	273.9
Luverne city, Crenshaw County	2 555	2 639	2 440	1 088	1 024	883	23.1	8.9	23.1	8.9	110.6	287.1	47.1	122.2
Lynn town, Winston County	611	554	286	267	212	114	17.0	6.5	17.0	6.5	35.9	94.0	15.7	41.1
McIntosh town, Washington County	250	319	...	104	118	...	2.6	1.0	2.6	1.0	96.2	250.0	40.0	104.0
McKenzie town, Butler County	464	605	491	199	226	181	4.0	1.5	4.0	1.5	116.0	309.3	49.8	132.7
McMullen town, Pickens County	112	164	...	30	47	...	.3	.1	.3	.1	373.3	1 120.0	100.0	300.0

TIPSII [UPF] GPH201 CENSUS90 71580800 01/21/93 3:51 PM MACHINE: C DATA:CENSUS90*PH2TIPSDA01. 01/15/93 11:14:15 TAPE: NONE FRAME: 31
TSF:CENSUS90*92. 01/15/93 11:14:35 UTF:CENSUS90*93. 01/15/93 11:14:35 META:CENSUS90*PH2TABLES01. 01/15/93 11:16:34

Table 9. Population and Housing Units, 1970 to 1990; Area Measurements and Density: 1990—Con.

[For information concerning historical counts, see "User Notes." Density is computed using land area. For definitions of terms and meanings of symbols, see text]

Place and [In Selected States] County Subdivision	Population			Housing units			1990 area measurements				1990 density			
							Total area		Land area		Population per—		Housing units per—	
	1990	1980	1970	1990	1980	1970	Square kilometers	Square miles	Square kilometers	Square miles	Square kilometer	Square mile	Square kilometer	Square mile
Madison city	14 904	4 057	3 086	6 616	1 435	879	52.0	20.1	51.8	20.0	287.7	745.2	127.7	330.8
Urban part	14 841	2 759	2 276	6 596	1 005	(NA)	39.0	15.1	38.9	15.0	381.5	989.4	169.6	439.7
Rural part	63	1 298	810	20	430	(NA)	13.0	5.0	13.0	5.0	4.8	12.6	1.5	4.0
Limestone County	42	...	...	14	...	...	1.7	.7	1.7	.7	24.7	60.0	8.2	20.0
Rural part	42	...	...	14	...	...	1.7	.7	1.7	.7	24.7	60.0	8.2	20.0
Madison County	14 862	4 057	3 086	6 602	1 435	879	50.3	19.4	50.1	19.3	296.6	770.1	131.8	342.1
Urban part	14 841	2 759	2 276	6 596	1 005	(NA)	39.0	15.1	38.9	15.0	381.5	989.4	169.6	439.7
Rural part	21	1 298	810	6	430	(NA)	11.3	4.3	11.2	4.3	1.9	4.9	.5	1.4
Madrid town, Houston County	211	172	238	100	83	77	4.7	1.8	4.7	1.8	44.9	117.2	21.3	55.6
Malvern town, Geneva County	570	558	227	232	207	75	8.9	3.4	8.9	3.4	64.0	167.6	26.1	68.2
Maplesville town, Chilton County	725	754	704	286	266	241	8.6	3.3	8.5	3.3	85.3	219.7	33.6	86.7
Margaret town, St. Clair County	616	757	685	208	234	197	4.3	1.7	4.3	1.7	143.3	362.4	48.4	122.4
Marion city, Perry County	4 211	4 467	4 289	1 459	1 384	1 276	27.7	10.7	27.4	10.6	153.7	397.3	53.2	137.6
Maytown town, Jefferson County	651	538	667	243	204	225	7.1	2.7	7.1	2.7	91.7	241.1	34.2	90.0
Meadowbrook CDP, Shelby County	4 621	...	...	1 760	...	...	7.1	2.8	7.1	2.8	650.8	1 650.4	247.9	628.6
Memphis town, Pickens County	54	95	...	19	27	...	1.0	.4	1.0	.4	54.0	135.0	19.0	47.5
Mentone town, DeKalb County	474	476	407	339	308	296	12.2	4.7	12.2	4.7	38.9	100.9	27.8	72.1
Meridianville CDP, Madison County	2 852	1 403	...	1 005	485	...	40.6	15.7	40.5	15.7	70.4	181.7	24.8	64.0
Midfield city, Jefferson County	5 559	r6 182	6 621	2 415	r2 305	2 153	6.3	2.5	6.3	2.4	882.4	2 316.3	383.3	1 006.3
Midland City town, Dale County	1 819	1 903	1 172	781	724	374	15.6	6.0	15.6	6.0	116.6	303.2	50.1	130.2
Midway town, Bullock County	455	593	558	205	221	177	3.9	1.5	3.9	1.5	116.7	303.3	52.6	136.7
Mignon CDP, Talladega County	1 548	2 054	1 726	636	782	661	7.4	2.9	7.4	2.9	209.2	533.8	85.9	219.3
Millbrook city, Elmore County	6 050	3 101	...	2 153	1 094	...	18.5	7.1	18.3	7.1	330.6	852.1	117.7	303.2
Millport town, Lamar County	1 203	1 287	1 070	528	506	406	14.1	5.4	14.1	5.4	85.3	222.8	37.4	97.8
Millry town, Washington County	781	956	911	317	345	292	20.1	7.7	20.0	7.7	39.1	101.4	15.9	41.2
Minor CDP, Jefferson County	3 313	...	...	1 349	...	...	8.3	3.2	8.2	3.2	404.0	1 035.3	164.5	421.6
Mobile city, Mobile County	196 278	200 452	190 026	82 817	75 577	61 512	405.7	156.6	305.7	118.0	642.1	1 663.4	270.9	701.8
Monroeville city, Monroe County	6 993	5 674	4 846	2 709	2 087	1 599	33.3	12.8	33.2	12.8	210.6	546.3	81.6	211.6
Montevallo city, Shelby County	4 239	3 965	3 719	1 308	1 124	886	16.9	6.5	16.8	6.5	252.3	652.2	77.9	201.2
Montgomery city, Montgomery County	187 106	177 857	133 386	76 636	67 417	45 188	351.5	135.7	349.6	135.0	535.2	1 386.0	219.2	567.7
Moody town, St. Clair County	4 921	1 840	504	1 845	674	155	28.8	11.1	28.6	11.1	172.1	443.3	64.5	166.2
Moores Mill CDP, Madison County	3 362	...	...	1 237	...	...	34.7	13.4	34.7	13.4	96.9	250.9	35.6	92.3
Mooresville town, Limestone County	54	58	72	24	28	31	.7	.3	.6	.2	90.0	270.0	40.0	120.0
Morris town, Jefferson County	1 136	623	519	452	248	178	5.3	2.1	5.3	2.1	214.3	541.0	85.3	215.2
Mosses town, Lowndes County	1 072	649	...	316	148	...	7.3	2.8	7.3	2.8	146.8	382.9	43.3	112.9
Moulton city, Lawrence County	3 248	3 197	2 470	1 364	1 241	853	15.3	5.9	15.3	5.9	212.3	550.5	89.2	231.2
Moundville town	1 348	1 310	996	534	481	366	10.0	3.8	9.8	3.8	137.6	354.7	54.5	140.5
Hale County	1 312	1 269	981	521	467	359	8.2	3.2	8.1	3.1	162.0	423.2	64.3	168.1
Tuscaloosa County	36	41	15	13	14	7	1.8	.7	1.8	.7	20.0	51.4	7.2	18.6
Mountainboro town, Etowah County	261	266	311	113	106	106	1.3	.5	1.3	.5	200.8	522.0	86.9	226.0
Mountain Brook city, Jefferson County	19 810	19 718	19 474	8 127	7 406	6 323	30.1	11.6	30.1	11.6	658.1	1 707.8	270.0	700.6
Mount Vernon town, Mobile County	902	1 038	1 079	366	375	329	5.2	2.0	5.1	2.0	176.9	451.0	71.8	183.0
Mulga town, Jefferson County	261	405	582	117	162	175	.5	.2	.5	.2	522.0	1 305.0	234.0	585.0
Muscle Shoals city, Colbert County	9 611	8 911	6 907	3 838	3 243	2 021	30.4	11.7	30.4	11.7	316.2	821.5	126.3	328.0
Myrtlewood town, Marengo County	197	252	334	83	99	104	6.7	2.6	6.7	2.6	29.4	75.8	12.4	31.9
Napier Field town, Dale County	462	493	572	215	232	206	.7	.3	.7	.3	660.0	1 540.0	307.1	716.7
Nauvoo town	240	259	265	112	112	115	2.4	.9	2.4	.9	100.0	266.7	46.7	124.4
Walker County	234	259	265	109	112	115	2.4	.9	2.4	.9	97.5	260.0	45.4	121.1
Winston County	6	...	...	3	...	...	.1	–	.1	–	60.0	–	30.0	–
Nectar town, Blount County	238	367	...	96	147	...	4.7	1.8	4.7	1.8	50.6	132.2	20.4	53.3
Needham town, Choctaw County	99	...	...	48	...	...	1.5	.6	1.5	.6	66.0	165.0	32.0	80.0
Newbern town, Hale County	222	307	286	101	127	96	3.0	1.2	3.0	1.2	74.0	185.0	33.7	84.2
New Brockton town, Coffee County	1 184	1 392	1 374	513	574	475	20.7	8.0	20.7	8.0	57.2	148.0	24.8	64.1
New Hope town, Madison County	2 248	1 546	1 300	930	568	444	23.0	8.9	22.9	8.9	98.2	252.6	40.6	104.5
New Market CDP, Madison County	1 094	...	...	429	...	...	18.9	7.3	18.9	7.3	57.9	149.9	22.7	58.8
New Site town, Tallapoosa County	669	r430	548	264	r168	176	21.5	8.3	21.5	8.3	31.1	80.6	12.3	31.8
Newton town, Dale County	1 580	1 540	1 865	632	617	593	35.6	13.7	35.6	13.7	44.4	115.3	17.8	46.1
Newville town, Henry County	531	814	465	223	269	161	10.4	4.0	10.4	4.0	51.1	132.8	21.4	55.8
North Courtland town, Lawrence County	973	...	...	327	...	...	1.4	.5	1.3	.5	748.5	1 946.0	251.5	654.0
North Johns town, Jefferson County	177	243	241	70	80	70	.5	.2	.5	.2	354.0	885.0	140.0	350.0
Northport city, Tuscaloosa County	17 366	14 291	9 435	6 793	5 022	2 864	27.7	10.7	27.3	10.5	636.1	1 653.9	248.8	647.0
Notasulga town	979	876	833	455	372	301	36.2	14.0	36.0	13.9	27.2	70.4	12.6	32.7
Lee County	27	15	11	14	8	3	5.3	2.1	5.3	2.0	5.1	13.5	2.6	7.0
Macon County	952	861	822	441	364	298	30.9	11.9	30.7	11.9	31.0	80.0	14.4	37.1
Oak Grove town, Talladega County	436	638	482	185	237	161	2.8	1.1	2.8	1.1	155.7	396.4	66.1	168.2
Oak Hill town, Wilcox County	28	63	86	19	32	42	1.5	.6	1.5	.6	18.7	46.7	12.7	31.7
Oakman town, Walker County	846	770	853	371	332	317	8.1	3.1	8.1	3.1	104.4	272.9	45.8	119.7
Odenville town, St. Clair County	796	724	533	318	265	193	8.4	3.2	8.4	3.2	94.8	248.8	37.9	99.4
Ohatchee town, Calhoun County	1 042	860	445	450	329	165	12.7	4.9	12.7	4.9	82.0	212.7	35.4	91.8
Oneonta city, Blount County	4 844	4 824	4 390	2 114	1 982	1 561	28.8	11.1	28.6	11.1	169.4	436.4	73.9	190.5
Onycha town, Covington County	150	147	...	72	61	...	2.2	.8	2.2	.8	68.2	187.5	32.7	90.0

TIPSII [UPF] GPH201 CENSUS90 71580800 01/21/93 3:51 PM MACHINE: C DATA:CENSUS90*PH2TIPSDA01. 01/15/93 11:14:15 TAPE: NONE FRAME: 32
TSF:CENSUS90*92. 01/15/93 11:14:35 UTF:CENSUS90*93. 01/15/93 11:14:35 META:CENSUS90*PH2TABLES01. 01/15/93 11:16:34

Table 9. Population and Housing Units, 1970 to 1990; Area Measurements and Density: 1990—Con.

[For information concerning historical counts, see "User Notes." Density is computed using land area. For definitions of terms and meanings of symbols, see text]

Place and [In Selected States] County Subdivision	Population			Housing units			1990 area measurements				1990 density			
							Total area		Land area		Population per—		Housing units per—	
	1990	1980	1970	1990	1980	1970	Square kilometers	Square miles	Square kilometers	Square miles	Square kilometer	Square mile	Square kilometer	Square mile
Opelika city, Lee County	22 122	21 896	19 027	8 956	8 293	6 211	118.2	45.6	116.5	45.0	189.9	491.6	76.9	199.0
Urban part	21 613	...	...	8 755	...	...	84.4	32.6	82.8	32.0	261.0	675.4	105.7	273.6
Rural part	509	...	...	201	...	...	33.8	13.0	33.7	13.0	15.1	39.2	6.0	15.5
Opp city, Covington County	6 985	7 204	6 493	2 902	2 788	2 264	46.7	18.0	46.3	17.9	150.9	390.2	62.7	162.1
Urban part	6 908	...	...	2 864	...	...	33.3	12.8	32.9	12.7	210.0	543.9	87.1	225.5
Rural part	77	...	...	38	...	...	13.4	5.2	13.4	5.2	5.7	14.8	2.8	7.3
Orange Beach town, Baldwin County	2 253	...	...	4 398	...	...	29.6	11.4	27.0	10.4	83.4	216.6	162.9	422.9
Orrville town, Dallas County	234	349	362	103	127	123	2.7	1.0	2.7	1.0	86.7	234.0	38.1	103.0
Owens Crossroads town, Madison County	695	804	767	277	290	245	10.7	4.1	10.7	4.1	65.0	169.5	25.9	67.6
Oxford city	9 362	8 939	4 361	3 810	3 245	1 467	29.9	11.6	29.8	11.5	314.2	814.1	127.9	331.3
Calhoun County	8 333	8 463	4 361	3 456	3 090	1 467	24.3	9.4	24.2	9.3	344.3	896.0	142.8	371.6
Talladega County	1 029	476	...	354	155	...	5.6	2.2	5.6	2.2	183.8	467.7	63.2	160.9
Ozark city, Dale County	12 922	13 188	13 555	5 621	5 030	4 688	43.1	16.6	42.9	16.6	301.2	778.4	131.0	338.6
Paint Rock town, Jackson County	214	221	226	88	94	89	1.2	.4	1.2	.4	178.3	535.0	73.3	220.0
Parrish town, Walker County	1 433	1 583	1 742	594	613	614	4.4	1.7	4.4	1.7	325.7	842.9	135.0	349.4
Pelham city, Shelby County	9 765	6 759	931	3 758	2 470	294	35.8	13.8	35.7	13.8	273.5	707.6	105.3	272.3
Pell City city, St. Clair County	8 118	6 616	5 602	3 557	2 584	1 911	57.9	22.4	51.3	19.8	158.2	410.0	69.3	179.6
Pennington town, Choctaw County	302	355	301	149	142	110	4.9	1.9	4.9	1.9	61.6	158.9	30.4	78.4
Petrey town, Crenshaw County	80	93	122	39	53	51	2.0	.8	1.9	.7	42.1	114.3	20.5	55.7
Phenix City city	25 312	26 928	25 281	10 813	10 470	8 339	53.3	20.6	52.8	20.4	479.4	1 240.8	204.8	530.0
Lee County	670	545	...	221	171	...	4.4	1.7	4.3	1.7	155.8	394.1	51.4	130.0
Russell County	24 642	26 383	25 281	10 592	10 299	8 339	48.8	18.9	48.5	18.7	508.1	1 317.8	218.4	566.4
Phil Campbell town, Franklin County	1 317	1 549	1 230	593	623	471	10.6	4.1	10.6	4.1	124.2	321.2	55.9	144.6
Pickensville town, Pickens County	169	132	132	85	48	46	2.6	1.0	2.5	1.0	67.6	169.0	34.0	85.0
Piedmont city	5 288	5 544	5 063	2 392	2 287	1 838	22.0	8.5	22.0	8.5	240.4	622.1	108.7	281.4
Calhoun County	5 286	5 544	5 063	2 391	2 287	1 838	21.9	8.5	21.9	8.5	241.4	621.9	109.2	281.3
Cherokee County	2	...	...	1	...	...	–	–	–	–	–	–	–	–
Pinckard town, Dale County	618	771	609	257	296	189	13.8	5.3	13.8	5.3	44.8	116.6	18.6	48.5
Pine Apple town, Wilcox County	365	298	347	227	151	128	8.1	3.1	8.1	3.1	45.1	117.7	28.0	73.2
Pine Hill town, Wilcox County	481	510	697	210	217	230	6.4	2.5	6.4	2.5	75.2	192.4	32.8	84.0
Pine Ridge town, DeKalb County	227	...	...	109	...	...	2.5	.9	2.5	.9	90.8	252.2	43.6	121.1
Pinson-Clay-Chalkville CDP, Jefferson County	10 987	...	...	3 807	...	...	29.5	11.4	29.4	11.3	373.7	972.3	129.5	336.9
Pisgah town, Jackson County	652	699	519	277	269	178	10.4	4.0	10.4	4.0	62.7	163.0	26.6	69.3
Pleasant Grove city, Jefferson County	8 458	7 102	5 090	2 992	2 334	1 497	16.0	6.2	16.0	6.2	528.6	1 364.2	187.0	482.6
Point Clear CDP, Baldwin County	2 125	1 812	...	958	781	...	15.0	5.8	15.0	5.8	141.7	366.4	63.9	165.2
Pollard town, Escambia County	100	144	86	50	61	35	2.9	1.1	2.9	1.1	34.5	90.9	17.2	45.5
Powell town, DeKalb County	762	636	474	308	240	151	12.8	4.9	12.8	4.9	59.5	155.5	24.1	62.9
Prattville city	19 587	18 647	13 116	7 184	6 259	3 910	47.7	18.4	47.6	18.4	411.5	1 064.5	150.9	390.4
Autauga County	18 878	18 536	13 116	6 908	6 229	3 910	41.9	16.2	41.8	16.1	451.6	1 172.5	165.3	429.1
Elmore County	709	111	...	276	30	...	5.8	2.3	5.8	2.3	122.2	308.3	47.6	120.0
Priceville town, Morgan County	1 323	966	...	486	304	...	12.8	4.9	12.8	4.9	103.4	270.0	38.0	99.2
Prichard city, Mobile County	34 311	39 541	41 578	13 037	13 069	12 773	66.0	25.5	65.8	25.4	521.4	1 350.8	198.1	513.3
Providence town, Marengo County	307	363	...	121	115	...	4.6	1.8	4.6	1.8	66.7	170.6	26.3	67.2
Ragland town, St. Clair County	1 807	1 860	1 239	714	667	409	43.7	16.9	43.4	16.8	41.6	107.6	16.5	42.5
Rainbow City city, Etowah County	7 673	6 299	3 099	3 172	2 408	995	62.9	24.3	62.4	24.1	123.0	318.4	50.8	131.6
Urban part	7 196	...	...	2 996	...	...	37.8	14.6	37.3	14.4	192.9	499.7	80.3	208.1
Rural part	477	...	...	176	...	...	25.1	9.7	25.1	9.7	19.0	49.2	7.0	18.1
Rainsville city, DeKalb County	3 875	3 907	2 099	1 629	1 494	725	47.3	18.3	47.3	18.2	81.9	212.9	34.4	89.5
Ranburne town, Cleburne County	447	417	371	198	169	133	4.1	1.6	4.1	1.6	109.0	279.4	48.3	123.8
Red Bay city, Franklin County	3 451	3 232	2 464	1 452	1 305	912	24.4	9.4	24.2	9.4	142.6	367.1	60.0	154.5
Red Level town, Covington County	588	504	616	257	226	223	4.9	1.9	4.9	1.9	120.0	309.5	52.4	135.3
Redstone Arsenal CDP, Madison County	4 909	5 728	...	1 154	1 157	...	20.5	7.9	20.5	7.9	239.5	621.4	56.3	146.1
Reece City town, Etowah County	657	718	496	264	266	175	7.3	2.8	7.3	2.8	90.0	234.6	36.2	94.3
Reform city, Pickens County	2 105	2 245	1 893	878	927	639	20.9	8.1	20.8	8.0	101.2	263.1	42.2	109.8
Repton town, Conecuh County	293	313	277	116	120	102	1.3	.5	1.3	.5	225.4	586.0	89.2	232.0
Ridgeville town, Etowah County	178	182	177	73	72	45	1.7	.7	1.7	.7	104.7	254.3	42.9	104.3
River Falls town, Covington County	710	669	580	298	268	205	18.4	7.1	17.9	6.9	39.7	102.9	16.6	43.2
Riverside town, St. Clair County	1 004	849	351	497	404	126	24.4	9.4	20.6	8.0	48.7	125.5	24.1	62.1
Riverview town, Escambia County	90	132	110	43	54	36	1.1	.4	1.1	.4	81.8	225.0	39.1	107.5
Roanoke city, Randolph County	6 362	r5 809	5 251	2 723	r2 266	1 948	48.8	18.8	48.0	18.5	132.5	343.9	56.7	147.2
Robertsdale city, Baldwin County	2 401	2 306	2 078	1 018	919	715	11.1	4.3	11.1	4.3	216.3	558.4	91.7	236.7
Rockford town, Coosa County	461	494	603	209	231	209	8.6	3.3	8.6	3.3	53.6	139.7	24.3	63.3
Rogersville town, Lauderdale County	1 125	1 224	950	520	496	322	8.0	3.1	8.0	3.1	140.6	362.9	65.0	167.7
Rosa town, Blount County	139	204	...	56	79	...	3.3	1.3	3.3	1.3	42.1	106.9	17.0	43.1
Russellville city, Franklin County	7 812	8 195	7 814	3 406	3 348	2 718	33.5	12.9	33.2	12.8	235.3	610.3	102.6	266.1
Rutledge town, Crenshaw County	473	496	353	229	229	130	4.2	1.6	4.2	1.6	112.6	295.6	54.5	143.1
St. Florian town, Lauderdale County	388	305	...	137	96	...	7.5	2.9	7.5	2.9	51.7	133.8	18.3	47.2
Saks CDP, Calhoun County	11 138	11 118	6 609	4 390	3 998	2 164	31.8	12.3	31.8	12.3	350.3	905.5	138.1	356.9

TIPSII [UPF] GPH201 CENSUS90 71580800 01/21/93 3:51 PM MACHINE: C DATA:CENSUS90*PH2TIPSDA01. 01/15/93 11:14:15 TAPE: NONE FRAME: 33
TSF:CENSUS90*92. 01/15/93 11:14:35 UTF:CENSUS90*93. 01/15/93 11:14:35 META:CENSUS90*PH2TABLES01. 01/15/93 11:16:34

Table 9. Population and Housing Units, 1970 to 1990; Area Measurements and Density: 1990—Con.

[For information concerning historical counts, see "User Notes." Density is computed using land area. For definitions of terms and meanings of symbols, see text]

Place and [In Selected States] County Subdivision	Population			Housing units			1990 area measurements				1990 density			
							Total area		Land area		Population per—		Housing units per—	
	1990	1980	1970	1990	1980	1970	Square kilometers	Square miles	Square kilometers	Square miles	Square kilometer	Square mile	Square kilometer	Square mile
Samson city, Geneva County	2 190	2 402	2 257	977	973	831	9.4	3.6	9.4	3.6	233.0	608.3	103.9	271.4
Sand Rock town	438	...	...	167	...	...	9.9	3.8	9.9	3.8	44.2	115.3	16.9	43.9
Cherokee County	438	...	...	167	...	...	9.4	3.6	9.4	3.6	46.6	121.7	17.8	46.4
DeKalb County	–	...	...	–	...	...	.5	.2	.5	.2	–	–	–	–
Sanford town, Covington County	282	250	256	115	106	91	10.4	4.0	10.4	4.0	27.1	70.5	11.1	28.8
Saraland city, Mobile County	11 751	9 833	7 840	4 494	3 480	2 225	29.6	11.4	29.5	11.4	398.3	1 030.8	152.3	394.2
Sardis City town	1 301	883	368	526	300	119	19.6	7.6	19.6	7.6	66.4	171.2	26.8	69.2
DeKalb County	49	...	...	19	...	...	.8	.3	.8	.3	61.3	163.3	23.8	63.3
Etowah County	1 249	883	368	505	300	119	18.7	7.2	18.7	7.2	66.8	173.5	27.0	70.1
Marshall County	3	...	...	2	...	...	–	–	–	–	–	–	–	–
Satsuma city, Mobile County	5 194	3 822	2 035	1 815	1 216	604	15.5	6.0	15.5	6.0	335.1	865.7	117.1	302.5
Scottsboro city, Jackson County	13 786	14 758	9 324	5 909	5 842	3 224	131.7	50.8	120.3	46.5	114.6	296.5	49.1	127.1
Section town, Jackson County	777	821	702	335	319	230	11.9	4.6	11.9	4.6	65.3	168.9	28.2	72.8
Selma city, Dallas County	23 755	26 684	27 379	9 556	9 783	8 984	37.5	14.5	36.0	13.9	659.9	1 709.0	265.4	687.5
Selmont-West Selmont CDP, Dallas County	3 823	5 255	2 270	1 579	1 726	757	8.6	3.3	8.5	3.3	449.8	1 158.5	185.8	478.5
Sheffield city, Colbert County	10 380	11 903	13 115	4 709	4 860	4 614	17.1	6.6	17.0	6.6	610.6	1 572.7	277.0	713.5
Shiloh town, DeKalb County	252	297	233	114	121	85	4.1	1.6	4.1	1.6	61.5	157.5	27.8	71.3
Shorter town, Macon County	461	...	...	173	...	...	4.5	1.7	4.5	1.7	102.4	271.2	38.4	101.8
Silas town, Choctaw County	245	343	345	117	128	126	3.9	1.5	3.9	1.5	62.8	163.3	30.0	78.0
Silverhill town, Baldwin County	556	624	552	232	232	184	3.0	1.2	3.0	1.2	185.3	463.3	77.3	193.3
Sipsey town, Walker County	568	678	608	217	240	188	1.3	.5	1.3	.5	436.9	1 136.0	166.9	434.0
Skyline town, Jackson County	740	...	...	288	...	...	10.0	3.9	10.0	3.9	74.0	189.7	28.8	73.8
Slocomb city, Geneva County	1 906	2 153	1 883	893	823	665	24.6	9.5	24.6	9.5	77.5	200.6	36.3	94.0
Smiths CDP, Lee County	3 456	...	...	1 331	...	...	42.0	16.2	41.6	16.1	83.1	214.7	32.0	82.7
Smoke Rise CDP, Blount County	1 367	...	...	482	...	...	16.7	6.4	16.7	6.4	81.9	213.6	28.9	75.3
Snead town, Blount County	632	667	347	282	266	123	13.1	5.0	13.0	5.0	48.6	126.4	21.7	56.4
Somerville town, Morgan County	211	140	185	83	48	60	1.4	.5	1.4	.5	150.7	422.0	59.3	166.0
Southside city	5 580	r5 141	983	1 998	r1 766	310	49.2	19.0	48.7	18.8	114.6	296.8	41.0	106.3
Calhoun County	144	42	...	39	27	...	1.0	.4	1.0	.4	144.0	360.0	39.0	97.5
Etowah County	5 436	r5 099	983	1 959	r1 739	310	48.1	18.6	47.7	18.4	114.0	295.4	41.1	106.5
South Vinemont town, Cullman County	543	615	480	240	268	167	1.8	.7	1.8	.7	301.7	775.7	133.3	342.9
Spanish Fort CDP, Baldwin County	3 732	3 415	2 364	1 673	1 245	730	24.4	9.4	24.4	9.4	153.0	397.0	68.6	178.0
Springville town, St. Clair County	1 910	1 476	1 153	761	530	371	10.0	3.9	10.0	3.9	191.0	489.7	76.1	195.1
Steele town, St. Clair County	1 046	795	798	430	306	272	15.6	6.0	15.6	6.0	67.1	174.3	27.6	71.7
Stevenson city, Jackson County	2 046	2 568	2 390	888	992	798	13.6	5.2	12.8	4.9	159.8	417.6	69.4	181.2
Sulligent city, Lamar County	1 886	2 130	1 762	861	822	649	13.6	5.3	13.6	5.3	138.7	355.8	63.3	162.5
Sumiton city	2 604	2 815	2 374	1 077	1 019	763	12.9	5.0	12.9	5.0	201.9	520.8	83.5	215.4
Jefferson County	–	–	...	–	–	...	.1	.1	.1	.1	–	–	–	–
Walker County	2 604	2 815	2 374	1 077	1 019	763	12.7	4.9	12.7	4.9	205.0	531.4	84.8	219.8
Summerdale town, Baldwin County	559	546	550	257	231	186	14.1	5.5	14.1	5.4	39.6	103.5	18.2	47.6
Susan Moore town, Blount County	658	...	...	266	...	...	15.3	5.9	15.3	5.9	43.0	111.5	17.4	45.1
Sweet Water town, Marengo County	243	253	265	102	97	83	3.0	1.2	3.0	1.2	81.0	202.5	34.0	85.0
Sylacauga city, Talladega County	12 520	12 708	12 255	5 422	4 908	4 248	46.2	17.8	46.2	17.8	271.0	703.4	117.4	304.6
Sylvania town, DeKalb County	932	1 156	476	404	428	173	19.2	7.4	18.9	7.3	49.3	127.7	21.4	55.3
Sylvan Springs town, Jefferson County	1 470	450	344	568	152	110	8.7	3.3	8.7	3.3	169.0	445.5	65.3	172.1
Talladega city, Talladega County	18 175	19 128	17 662	6 463	6 425	5 337	56.6	21.9	56.5	21.8	321.7	833.7	114.4	296.5
Talladega Springs town, Talladega County	148	196	143	68	71	51	3.3	1.3	3.2	1.2	46.3	123.3	21.3	56.7
Tallassee city	5 112	4 763	4 809	2 302	2 034	1 798	26.3	10.2	25.0	9.6	204.5	532.5	92.1	239.8
Elmore County	3 310	3 540	3 404	1 455	1 498	1 264	17.5	6.7	16.6	6.4	199.4	517.2	87.7	227.3
Tallapoosa County	1 802	1 223	1 405	847	536	534	8.9	3.4	8.3	3.2	217.1	563.1	102.0	264.7
Tarrant city, Jefferson County	8 046	8 148	6 835	3 461	3 162	2 388	16.6	6.4	16.5	6.4	487.6	1 257.2	209.8	540.8
Taylor town, Houston County	1 352	1 003	174	499	402	55	16.1	6.2	15.8	6.1	85.6	221.6	31.6	81.8
Theodore CDP, Mobile County	6 509	6 392	...	2 451	2 121	...	31.7	12.3	31.7	12.3	205.3	529.2	77.3	199.3
Thomaston town, Marengo County	497	679	824	240	297	283	5.2	2.0	5.2	2.0	95.6	248.5	46.2	120.0
Thomasville city, Clarke County	4 301	4 387	3 769	1 752	1 524	1 239	22.1	8.5	22.1	8.5	194.6	506.0	79.3	206.1
Thorsby town, Chilton County	1 465	1 422	944	626	558	362	11.1	4.3	11.0	4.3	133.2	340.7	56.9	145.6
Tillmans Corner CDP, Mobile County	17 988	15 941	...	6 898	5 536	...	55.4	21.4	54.9	21.2	327.7	848.5	125.6	325.4
Town Creek town, Lawrence County	1 379	1 201	1 203	551	459	419	7.0	2.7	7.0	2.7	197.0	510.7	78.7	204.1
Toxey town, Choctaw County	211	265	304	101	99	78	1.9	.8	1.9	.8	111.1	263.8	53.2	126.3
Trafford town, Jefferson County	739	673	628	315	262	209	3.1	1.2	3.1	1.2	238.4	615.8	101.6	262.5
Triana town, Madison County	499	285	228	170	83	58	3.2	1.2	3.2	1.2	155.9	415.8	53.1	141.7

TIPSII [UPF] GPH201 CENSUS90 71580800 01/21/93 3:51 PM MACHINE: C DATA:CENSUS90*PH2TIPSDA01. 01/15/93 11:14:15 TAPE: NONE FRAME: 34
TSF:CENSUS90*92. 01/15/93 11:14:35 UTF:CENSUS90*93. 01/15/93 11:14:35 META:CENSUS90*PH2TABLES01. 01/15/93 11:16:34

Table 9. Population and Housing Units, 1970 to 1990; Area Measurements and Density: 1990—Con.

[For information concerning historical counts, see "User Notes." Density is computed using land area. For definitions of terms and meanings of symbols, see text]

Place and [In Selected States] County Subdivision	Population			Housing units			1990 area measurements				1990 density			
							Total area		Land area		Population per—		Housing units per—	
	1990	1980	1970	1990	1980	1970	Square kilometers	Square miles	Square kilometers	Square miles	Square kilometer	Square mile	Square kilometer	Square mile
Trinity town, Morgan County	1 380	1 328	881	501	457	279	8.6	3.3	8.6	3.3	160.5	418.2	58.3	151.8
Troy city, Pike County	13 051	r13 124	11 482	5 150	r4 686	3 626	61.4	23.7	61.2	23.6	213.3	553.0	84.2	218.2
Trussville city, Jefferson County	8 266	3 507	2 985	2 977	1 271	931	38.5	14.9	38.4	14.8	215.3	558.5	77.5	201.1
Tuscaloosa city, Tuscaloosa County	77 759	75 211	65 773	31 194	28 200	19 883	148.1	57.2	122.0	47.1	637.4	1 650.9	255.7	662.3
Tuscumbia city, Colbert County	8 413	9 137	8 828	3 593	3 425	2 915	18.6	7.2	18.6	7.2	452.3	1 168.5	193.2	499.0
Tuskegee city, Macon County	12 257	13 327	11 028	4 713	4 624	3 235	40.0	15.5	39.4	15.2	311.1	806.4	119.6	310.1
Underwood-Petersville CDP, Lauderdale County	3 092	3 836	...	1 168	1 322	...	15.6	6.0	15.6	6.0	198.2	515.3	74.9	194.7
Union town, Greene County	321	358	...	120	110	...	2.1	.8	2.1	.8	152.9	401.3	57.1	150.0
Union Grove town, Marshall County	119	127	118	50	48	43	1.5	.6	1.5	.6	79.3	198.3	33.3	83.3
Union Springs city, Bullock County	3 975	4 431	4 324	1 695	1 680	1 512	17.8	6.9	17.8	6.9	223.3	576.1	95.2	245.7
Uniontown city, Perry County	1 730	2 112	2 133	695	782	698	3.5	1.3	3.5	1.3	494.3	1 330.8	198.6	534.6
Valley city, Chambers County	8 173	...	...	3 482	...	...	16.5	6.4	16.5	6.4	495.3	1 277.0	211.0	544.1
Valley Head town, DeKalb County	577	609	470	232	225	177	7.1	2.7	7.1	2.7	81.3	213.7	32.7	85.9
Vance town, Tuscaloosa County	248	254	...	92	96	...	6.0	2.3	6.0	2.3	41.3	107.8	15.3	40.0
Vernon city, Lamar County	2 247	2 609	2 190	1 035	1 122	806	15.3	5.9	15.3	5.9	146.9	380.8	67.6	175.4
Vestavia Hills city, Jefferson County	19 749	15 722	12 250	8 034	6 149	3 937	22.9	8.8	22.9	8.8	862.4	2 244.2	350.8	913.0
Vina town, Franklin County	356	346	366	158	160	150	10.3	4.0	10.3	4.0	34.6	89.0	15.3	39.5
Vincent town	1 767	1 652	1 419	676	569	438	49.4	19.1	48.9	18.9	36.1	93.5	13.8	35.8
St. Clair County	–	–	...	–	–	...	.6	.2	.5	.2	–	–	–	–
Shelby County	1 767	1 652	1 419	676	569	438	47.7	18.4	47.5	18.3	37.2	96.6	14.2	36.9
Talladega County	–	–	...	–	–	...	1.2	.5	1.0	.4	–	–	–	–
Vredenburgh town, Monroe County	313	433	521	105	112	143	3.9	1.5	3.9	1.5	80.3	208.7	26.9	70.0
Wadley town, Randolph County	517	532	626	249	239	224	3.7	1.4	3.6	1.4	143.6	369.3	69.2	177.9
Waldo town, Talladega County	309	231	...	115	88	...	7.4	2.9	7.3	2.8	42.3	110.4	15.8	41.1
Walnut Grove town, Etowah County	717	510	224	290	196	82	12.4	4.8	12.3	4.8	58.3	149.4	23.6	60.4
Warrior city, Jefferson County	3 280	3 260	2 621	1 330	1 225	862	15.1	5.8	15.1	5.8	217.2	565.5	88.1	229.3
Waterloo town, Lauderdale County	250	260	262	121	131	117	2.1	.8	2.0	.8	125.0	312.5	60.5	151.3
Waverly town	152	228	247	78	91	89	5.1	2.0	5.1	2.0	29.8	76.0	15.3	39.0
Chambers County	118	190	197	58	71	67	4.5	1.7	4.4	1.7	26.8	69.4	13.2	34.1
Lee County	34	38	50	20	20	22	.7	.3	.7	.3	48.6	113.3	28.6	66.7
Weaver city, Calhoun County	2 715	2 765	2 091	1 053	988	660	6.3	2.4	6.3	2.4	431.0	1 131.3	167.1	438.8
Webb town, Houston County	1 039	448	354	404	156	136	30.5	11.8	30.5	11.8	34.1	88.1	13.2	34.2
Wedowee town, Randolph County	796	908	842	367	371	320	8.8	3.4	8.7	3.4	91.5	234.1	42.2	107.9
West Blocton town, Bibb County	1 468	1 147	1 172	593	456	433	11.8	4.6	11.8	4.5	124.4	326.2	50.3	131.8
West End-Cobb Town CDP, Calhoun County	4 034	5 189	5 515	1 629	1 863	1 637	13.1	5.1	13.1	5.1	307.9	791.0	124.4	319.4
West Jefferson town, Jefferson County	388	357	233	151	135	87	1.9	.7	1.9	.7	204.2	554.3	79.5	215.7
Weston town, Marion County	384	r350	187	153	r128	59	3.4	1.3	3.4	1.3	112.9	295.4	45.0	117.7
West Point town, Cullman County	257	248	...	107	99	...	2.9	1.1	2.9	1.1	88.6	233.6	36.9	97.3
Wetumpka city, Elmore County	4 670	4 341	3 912	1 642	1 593	1 347	19.1	7.4	18.1	7.0	258.0	667.1	90.7	234.6
White Hall town, Lowndes County	814	r251	...	279	r81	...	36.8	14.2	36.6	14.1	22.2	57.7	7.6	19.8
Wilmer town, Mobile County	494	581	...	186	189	...	5.2	2.0	5.2	2.0	95.0	247.0	35.8	93.0
Wilsonville town, Shelby County	1 185	914	659	572	458	222	23.3	9.0	20.4	7.9	58.1	150.0	28.0	72.4
Wilton town, Shelby County	602	642	573	228	246	189	2.2	.8	2.2	.8	273.6	752.5	103.6	285.0
Winfield city	3 689	3 781	3 292	1 629	1 602	1 215	30.0	11.6	29.9	11.5	123.4	320.8	54.5	141.7
Fayette County	139	127	139	54	49	43	1.1	.4	1.1	.4	126.4	347.5	49.1	135.0
Marion County	3 550	3 654	3 153	1 575	1 553	1 172	28.9	11.2	28.8	11.1	123.3	319.8	54.7	141.9
Woodland town, Randolph County	189	192	177	89	79	67	2.9	1.1	2.9	1.1	65.2	171.8	30.7	80.9
Woodville town, Jackson County	687	609	322	277	252	132	17.3	6.7	17.3	6.7	39.7	102.5	16.0	41.3
Yellow Bluff town, Wilcox County	245	...	...	79	...	...	1.4	.5	1.4	.5	175.0	490.0	56.4	158.0
York city, Sumter County	3 160	3 392	3 044	1 245	1 316	999	15.8	6.1	15.7	6.1	201.3	518.0	79.3	204.1

Table 10. **1990 Population Rank; Population and Housing Units: 1980 and 1990**

[For information concerning historical counts, see "User Notes." For definitions of terms and meanings of symbols, see text]

Place [2,500 or More Persons]	1990 population rank	Population 1990	Population 1980	Housing units 1990	Housing units 1980
Birmingham city	1	265 968	284 413	117 691	114 503
Jefferson County	(NA)	265 196	284 413	117 159	114 503
Shelby County	(NA)	772	...	532	...
Mobile city, Mobile County	2	196 278	200 452	82 817	75 577
Montgomery city, Montgomery County	3	187 106	177 857	76 636	67 417
Huntsville city	4	159 789	142 513	67 827	53 281
Limestone County	(NA)	339	...	100	...
Madison County	(NA)	159 450	142 513	67 727	53 281
Tuscaloosa city, Tuscaloosa County	5	77 759	75 211	31 194	28 200
Dothan city	6	53 589	48 750	22 190	18 795
Dale County	(NA)	259	–	97	–
Houston County	(NA)	53 330	48 750	22 093	18 795
Decatur city	7	48 761	42 002	20 640	16 235
Limestone County	(NA)	55	...	28	...
Morgan County	(NA)	48 706	42 002	20 612	16 235
Gadsden city, Etowah County	8	42 523	r47 565	19 146	r19 721
Hoover city	9	39 788	r18 996	17 038	r7 356
Jefferson County	(NA)	33 035	r18 996	14 299	r7 356
Shelby County	(NA)	6 753	–	2 739	–
Florence city, Lauderdale County	10	36 426	37 029	15 913	14 330
Prichard city, Mobile County	11	34 311	39 541	13 037	13 069
Auburn city, Lee County	12	33 830	28 471	14 673	10 880
Bessemer city, Jefferson County	13	33 497	31 729	13 783	11 900
Anniston city, Calhoun County	14	26 623	r29 135	12 100	r11 683
Phenix City city	15	25 312	26 928	10 813	10 470
Lee County	(NA)	670	545	221	171
Russell County	(NA)	24 642	26 383	10 592	10 299
Selma city, Dallas County	16	23 755	26 684	9 556	9 783
Homewood city, Jefferson County	17	22 922	21 412	10 731	9 827
Center Point CDP, Jefferson County	18	22 658	23 317	9 081	8 292
Opelika city, Lee County	19	22 122	21 896	8 956	8 293
Enterprise city	20	20 123	18 033	8 466	6 814
Coffee County	(NA)	19 822	17 777	8 339	6 710
Dale County	(NA)	301	256	127	104
Mountain Brook city, Jefferson County	21	19 810	19 718	8 127	7 406
Vestavia Hills city, Jefferson County	22	19 749	15 722	8 034	6 149
Prattville city	23	19 587	18 647	7 184	6 259
Autauga County	(NA)	18 878	18 536	6 908	6 229
Elmore County	(NA)	709	111	276	30
Talladega city, Talladega County	24	18 175	19 128	6 463	6 425
Tillmans Corner CDP, Mobile County	25	17 988	15 941	6 898	5 536
Northport city, Tuscaloosa County	26	17 366	14 291	6 793	5 022
Athens city, Limestone County	27	16 901	14 558	7 271	5 598
Hueytown city, Jefferson County	28	15 280	r13 452	5 970	r4 977
Alexander City city, Tallapoosa County	29	14 917	13 807	6 170	5 137
Madison city	30	14 904	4 057	6 616	1 435
Limestone County	(NA)	42	...	14	...
Madison County	(NA)	14 862	4 057	6 602	1 435
Alabaster city, Shelby County	31	14 732	7 079	5 144	2 294
Albertville city, Marshall County	32	14 507	12 039	6 238	4 886
Scottsboro city, Jackson County	33	13 786	14 758	5 909	5 842
Jasper city, Walker County	34	13 553	11 894	5 815	4 894
Cullman city, Cullman County	35	13 367	13 084	5 933	5 467
Eufaula city, Barbour County	36	13 220	12 097	5 457	4 495
Troy city, Pike County	37	13 051	r13 124	5 150	r4 686
Ozark city, Dale County	38	12 922	13 188	5 621	5 030
Sylacauga city, Talladega County	39	12 520	12 708	5 422	4 908
Tuskegee city, Macon County	40	12 257	13 327	4 713	4 624
Fairfield city, Jefferson County	41	12 200	r13 242	4 988	r5 090
Fort Payne city, DeKalb County	42	11 838	11 485	5 236	4 645
Saraland city, Mobile County	43	11 751	9 833	4 494	3 480
Daphne city, Baldwin County	44	11 290	3 406	4 874	1 083
Saks CDP, Calhoun County	45	11 138	11 118	4 390	3 998
Pinson-Clay-Chalkville CDP, Jefferson County	46	10 987	...	3 807	...
Hartselle city, Morgan County	47	10 795	8 858	4 349	3 281
Forestdale CDP, Jefferson County	48	10 395	10 814	4 160	3 958
Sheffield city, Colbert County	49	10 380	11 903	4 709	4 860
Jacksonville city, Calhoun County	50	10 283	9 735	3 920	3 325
Leeds city	51	9 946	8 638	4 120	3 347
Jefferson County	(NA)	8 770	7 881	3 666	3 063
St. Clair County	(NA)	1 061	643	413	249
Shelby County	(NA)	115	114	41	35
Pelham city, Shelby County	52	9 765	6 759	3 758	2 470
Muscle Shoals city, Colbert County	53	9 611	8 911	3 838	3 243
Irondale city, Jefferson County	54	9 454	6 510	3 742	2 555
Oxford city	55	9 362	8 939	3 810	3 245
Calhoun County	(NA)	8 333	8 463	3 456	3 090
Talladega County	(NA)	1 029	476	354	155
Andalusia city, Covington County	56	9 269	10 415	4 181	4 251
Gardendale city, Jefferson County	57	9 251	r8 005	3 682	r2 860
Lanett city, Chambers County	58	8 985	r8 922	3 694	r3 516
Fairhope city, Baldwin County	59	8 485	7 286	3 808	3 146
Pleasant Grove city, Jefferson County	60	8 458	7 102	2 992	2 334
Tuscumbia city, Colbert County	61	8 413	9 137	3 593	3 425
Trussville city, Jefferson County	62	8 266	3 507	2 977	1 271
Valley city, Chambers County	63	8 173	...	3 482	...
Pell City city, St. Clair County	64	8 118	6 616	3 557	2 584
Atmore city, Escambia County	65	8 046	8 789	3 394	3 140
Tarrant city, Jefferson County	65	8 046	8 148	3 461	3 162
Russellville city, Franklin County	67	7 812	8 195	3 406	3 348
Rainbow City city, Etowah County	68	7 673	6 299	3 172	2 408
Clanton city, Chilton County	69	7 669	5 832	3 262	2 418
Fort Rucker CDP, Dale County	70	7 593	8 932	1 553	1 561
Demopolis city, Marengo County	71	7 512	7 678	3 015	2 857
Greenville city, Butler County	72	7 492	7 807	3 058	2 992
Bay Minette city, Baldwin County	73	7 168	7 455	2 682	2 542
Guntersville city, Marshall County	74	7 038	7 041	3 154	2 864
Monroeville city, Monroe County	75	6 993	5 674	2 709	2 087
Opp city, Covington County	76	6 985	7 204	2 902	2 788
Boaz city	77	6 928	7 151	3 053	2 926
Etowah County	(NA)	592	401	241	150
Marshall County	(NA)	6 336	6 750	2 812	2 776
Attalla city, Etowah County	78	6 859	7 737	2 874	2 936
Chickasaw city, Mobile County	79	6 649	7 402	2 992	3 078
Theodore CDP, Mobile County	80	6 509	6 392	2 451	2 121
Fultondale city, Jefferson County	81	6 400	6 217	2 462	2 202
Roanoke city, Randolph County	82	6 362	r5 809	2 723	r2 266
Arab city	83	6 321	r6 053	2 745	r2 409
Cullman County	(NA)	22	...	10	...
Marshall County	(NA)	6 299	r6 053	2 735	r2 409
Millbrook city, Elmore County	84	6 050	3 101	2 153	1 094
Brewton city, Escambia County	85	5 885	6 680	2 482	2 477
Jackson city, Clarke County	86	5 819	6 073	2 217	2 147
Hamilton city, Marion County	87	5 787	5 093	2 414	1 926
Southside city	88	5 580	r5 141	1 998	r1 766
Calhoun County	(NA)	144	42	39	27
Etowah County	(NA)	5 436	r5 099	1 959	r1 739
Midfield city, Jefferson County	89	5 559	r6 182	2 415	r2 305
Piedmont city	90	5 288	5 544	2 392	2 287
Calhoun County	(NA)	5 286	5 544	2 391	2 287
Cherokee County	(NA)	2	...	1	...
Satsuma city, Mobile County	91	5 194	3 822	1 815	1 216
Daleville city, Dale County	92	5 117	4 250	2 330	1 659
Tallassee city	93	5 112	4 763	2 302	2 034
Elmore County	(NA)	3 310	3 540	1 455	1 498
Tallapoosa County	(NA)	1 802	1 223	847	536
Foley city, Baldwin County	94	4 937	4 003	2 127	1 431
Moody town, St. Clair County	95	4 921	1 840	1 845	674
Fayette city, Fayette County	96	4 909	5 287	2 170	2 162
Redstone Arsenal CDP, Madison County	96	4 909	5 728	1 154	1 157
Oneonta city, Blount County	98	4 844	4 824	2 114	1 982
Cahaba Heights CDP, Jefferson County	99	4 778	...	2 229	...
Geneva city, Geneva County	100	4 681	4 866	2 093	1 915
Glencoe city	101	4 670	4 648	1 797	1 674
Calhoun County	(NA)	7	14	3	3
Etowah County	(NA)	4 663	4 634	1 794	1 671
Wetumpka city, Elmore County	101	4 670	4 341	1 642	1 593
Meadowbrook CDP, Shelby County	103	4 621	...	1 760	...
Childersburg city, Talladega County	104	4 579	5 084	1 899	1 834
Brighton city, Jefferson County	105	4 518	5 308	1 735	1 731
Haleyville city	106	4 452	5 306	1 981	2 069
Marion County	(NA)	53	...	24	...
Winston County	(NA)	4 399	5 306	1 957	2 069
Thomasville city, Clarke County	107	4 301	4 387	1 752	1 524
Montevallo city, Shelby County	108	4 239	3 965	1 308	1 124
Marion city, Perry County	109	4 211	4 467	1 459	1 384
Adamsville city, Jefferson County	110	4 161	2 498	1 554	909
Fort McClellan CDP, Calhoun County	111	4 128	7 605	576	603
Holt CDP, Tuscaloosa County	112	4 125	...	1 602	...
West End-Cobb Town CDP, Calhoun County	113	4 034	5 189	1 629	1 863
Elba city, Coffee County	114	4 011	4 355	1 755	1 713
Union Springs city, Bullock County	115	3 975	4 431	1 695	1 680
Helena city, Shelby County	116	3 918	2 130	1 366	758
Evergreen city, Conecuh County	117	3 911	4 171	1 735	1 665
Rainsville city, DeKalb County	118	3 875	3 907	1 629	1 494
Selmont-West Selmont CDP, Dallas County	119	3 823	5 255	1 579	1 726
Hokes Bluff city, Etowah County	120	3 739	3 216	1 460	1 130
Spanish Fort CDP, Baldwin County	121	3 732	3 415	1 673	1 245
Winfield city	122	3 689	3 781	1 629	1 602
Fayette County	(NA)	139	127	54	49
Marion County	(NA)	3 550	3 654	1 575	1 553
Citronelle city, Mobile County	123	3 671	2 841	1 397	1 059
Livingston city, Sumter County	124	3 530	3 187	1 271	1 071
Smiths CDP, Lee County	125	3 456	...	1 331	...
Red Bay city, Franklin County	126	3 451	3 232	1 452	1 305
Grand Bay CDP, Mobile County	127	3 383	3 185	1 245	1 049
Moores Mill CDP, Madison County	128	3 362	...	1 237	...
Minor CDP, Jefferson County	129	3 313	...	1 349	...
Warrior city, Jefferson County	130	3 280	3 260	1 330	1 225
Dadeville city, Tallapoosa County	131	3 276	3 263	1 254	1 175
Headland city, Henry County	132	3 266	3 327	1 311	1 258
Gulf Shores city, Baldwin County	133	3 261	1 349	4 976	1 567
Moulton city, Lawrence County	134	3 248	3 197	1 364	1 241
Abbeville city, Henry County	135	3 173	3 155	1 320	1 248
Huguley CDP, Chambers County	136	3 161	2 947	1 197	1 027
York city, Sumter County	137	3 160	3 392	1 245	1 316
Lafayette city, Chambers County	138	3 151	3 647	1 236	1 281
Underwood-Petersville CDP, Lauderdale County	139	3 092	3 836	1 168	1 322
Greensboro city, Hale County	140	3 047	3 248	1 185	1 091
Aliceville city, Pickens County	141	3 009	3 207	1 293	1 215
Columbiana city, Shelby County	142	2 968	2 655	1 132	990
Lincoln city, Talladega County	143	2 941	2 081	1 335	779

TIPSII [UPF] GPH201 CENSUS90 71580800 01/21/93 3:51 PM MACHINE: C DATA:CENSUS90*PH2TIPSDA01. 01/15/93 11:14:15 TAPE: NONE FRAME: 35
TSF:CENSUS90*92. 01/15/93 11:14:35 UTF:CENSUS90*93. 01/15/93 11:14:35 META:CENSUS90*PH2TABLES01. 01/15/93 11:16:34

Table 10. **1990 Population Rank; Population and Housing Units: 1980 and 1990**—Con.

[For information concerning historical counts, see "User Notes." For definitions of terms and meanings of symbols, see text]

Place [2,500 or More Persons]	1990 population rank	Population		Housing units	
		1990	1980	1990	1980
Bridgeport city, Jackson County	144	2 936	2 974	1 241	1 139
Heflin city, Cleburne County	145	2 906	3 014	1 218	1 161
Ladonia CDP, Russell County	146	2 905	...	1 152	...
Centre city, Cherokee County	147	2 893	2 351	1 254	964
Lipscomb city, Jefferson County	148	2 892	3 741	1 245	1 395
Meridianville CDP, Madison County	149	2 852	1 403	1 005	485
Brent city, Bibb County	150	2 776	2 862	1 103	1 045
Weaver city, Calhoun County	151	2 715	2 765	1 053	988
Cordova city, Walker County	152	2 623	3 123	1 175	1 276
Sumiton city	153	2 604	2 815	1 077	1 019
Jefferson County	(NA)	–	–	–	–
Walker County	(NA)	2 604	2 815	1 077	1 019
East Brewton city, Escambia County	154	2 579	3 012	1 164	1 185
Luverne city, Crenshaw County	155	2 555	2 639	1 088	1 024
Linden city, Marengo County	156	2 548	2 773	1 047	982
Inverness CDP, Shelby County	157	2 528	...	1 050	...
Centreville city, Bibb County	158	2 508	2 504	907	869

TIPSII [UPF] GPH201 CENSUS90 71580800 01/21/93 3:51 PM MACHINE: C DATA:CENSUS90*PH2TIPSDA01. 01/15/93 11:14:15 TAPE: NONE FRAME: 36
TSF:CENSUS90*92. 01/15/93 11:14:35 UTF:CENSUS90*93. 01/15/93 11:14:35 META:CENSUS90*PH2TABLES01. 01/15/93 11:16:34

TIPSII [UPF] GPH201 CENSUS90 71580800 01/21/93 3:51 PM MACHINE: C DATA:CENSUS90*PH2TIPSDA01. 01/15/93 11:14:15 TAPE: NONE FRAME: 37
TSF:CENSUS90*92. 01/15/93 11:14:35 UTF:CENSUS90*93. 01/15/93 11:14:35 META:CENSUS90*PH2TABLES01. 01/15/93 11:16:34

Table 11. Population 1990 and 1980; Housing Units and Land Area: 1990

[For information concerning historical counts, see "User Notes." For definitions of terms and meanings of symbols, see text]

State Urban and Rural and Size of Place	1990 population				1980 population				1990 housing units			1990 land area			
	Number of places	Total population	Percent of total population	Percent distribution	Number of places	Total population	Percent of total population	Percent distribution	Total housing units	Percent of total housing units	Percent distribution	Square kilometers	Square miles	Percent of total land area	Percent distribution
The State	473	4 040 587	100.0	…	456	r3 894 025	100.0	…	1 670 379	100.0	…	131 443.1	50 750.2	100.0	…
Urban	**172**	**2 439 549**	**60.4**	**100.0**	**167**	**2 337 713**	**60.0**	**100.0**	**1 014 303**	**60.7**	**100.0**	**6 935.8**	**2 677.9**	**5.3**	**100.0**
Inside urbanized area	81	1 839 966	45.5	75.4	77	1 765 461	45.3	75.5	763 642	45.7	75.3	3 844.1	1 484.2	2.9	55.4
Central place	13	1 181 030	29.2	48.4	12	1 133 154	29.1	48.5	502 210	30.1	49.5	2 093.4	808.3	1.6	30.2
Place of—															
1,000,000 or more	–	–	–	–	–	–	–	–	–	–	–	–	–	–	–
500,000 to 999,999	–	–	–	–	–	–	–	–	–	–	–	–	–	–	–
250,000 to 499,999	1	264 551	6.5	10.8	1	284 413	7.3	12.2	117 005	7.0	11.5	272.9	105.4	.2	3.9
100,000 to 249,999	3	542 166	13.4	22.2	3	519 352	13.3	22.2	226 947	13.6	22.4	931.0	359.5	.7	13.4
50,000 to 99,999	2	131 348	3.3	5.4	1	75 211	1.9	3.2	53 384	3.2	5.3	328.3	126.8	.2	4.7
Less than 50,000	7	242 965	6.0	10.0	7	254 178	6.5	10.9	104 874	6.3	10.3	561.2	216.7	.4	8.1
Urban fringe	68	658 936	16.3	27.0	65	632 307	16.2	27.0	261 432	15.7	25.8	1 750.7	675.9	1.3	25.2
Place of 2,500 or more	54	557 394	13.8	22.8	48	499 582	12.8	21.4	221 995	13.3	21.9	1 321.4	510.2	1.0	19.1
100,000 or more	–	–	–	–	–	–	–	–	–	–	–	–	–	–	–
50,000 to 99,999	–	–	–	–	–	–	–	–	–	–	–	–	–	–	–
25,000 to 49,999	3	99 411	2.5	4.1	3	98 198	2.5	4.2	40 888	2.4	4.0	180.4	69.6	.1	2.6
10,000 to 24,999	17	262 579	6.5	10.8	13	209 024	5.4	8.9	105 455	6.3	10.4	503.6	194.5	.4	7.3
5,000 to 9,999	17	130 431	3.2	5.3	21	153 617	3.9	6.6	51 798	3.1	5.1	415.0	160.2	.3	6.0
2,500 to 4,999	17	64 973	1.6	2.7	11	38 743	1.0	1.7	23 854	1.4	2.4	222.4	85.9	.2	3.2
Place of less than 2,500	14	15 324	.4	.6	17	20 845	.5	.9	6 577	.4	.6	96.4	37.2	.1	1.4
2,000 to 2,499	1	2 241	.1	.1	3	6 998	.2	.3	904	.1	.1	7.2	2.8	–	.1
1,500 to 1,999	4	6 425	.2	.3	4	7 233	.2	.3	3 113	.2	.3	49.6	19.2	–	.7
1,000 to 1,499	3	3 826	.1	.2	2	2 507	.1	.1	1 380	.1	.1	24.7	9.5	–	.4
Less than 1,000	6	2 832	.1	.1	8	4 107	.1	.2	1 180	.1	.1	14.8	5.7	–	.2
Other urban	…	86 218	2.1	3.5	…	111 880	2.9	4.8	32 860	2.0	3.2	332.9	128.5	.3	4.8
Outside urbanized area	91	599 583	14.8	24.6	90	572 252	14.7	24.5	250 661	15.0	24.7	3 091.7	1 193.7	2.4	44.6
Place of—															
25,000 or more	–	–	–	–	1	26 684	.7	1.1	–	–	–	–	–	–	–
10,000 to 24,999	17	245 534	6.1	10.1	15	203 466	5.2	8.7	101 922	6.1	10.0	1 088.7	420.4	.8	15.7
5,000 to 9,999	26	185 864	4.6	7.6	26	177 115	4.5	7.6	76 742	4.6	7.6	862.6	333.1	.7	12.4
2,500 to 4,999	48	168 185	4.2	6.9	48	164 987	4.2	7.1	71 997	4.3	7.1	1 140.4	440.3	.9	16.4
Rural	**301**	**1 601 038**	**39.6**	**100.0**	**289**	**1 556 175**	**40.0**	**100.0**	**656 076**	**39.3**	**100.0**	**124 507.3**	**48 072.3**	**94.7**	**100.0**
Place of 1,000 to 2,499	94	151 304	3.7	9.5	83	137 165	3.5	8.8	65 935	3.9	10.0	1 477.6	570.5	1.1	1.2
2,000 to 2,499	22	49 572	1.2	3.1	25	55 445	1.4	3.6	24 431	1.5	3.7	370.4	143.0	.3	.3
1,500 to 1,999	23	41 028	1.0	2.6	20	34 111	.9	2.2	16 900	1.0	2.6	453.5	175.1	.3	.4
1,000 to 1,499	49	60 704	1.5	3.8	38	47 609	1.2	3.1	24 604	1.5	3.8	653.7	252.4	.5	.5
Place of less than 1,000	207	87 351	2.2	5.5	206	89 823	2.3	5.8	37 921	2.3	5.8	1 347.6	520.3	1.0	1.1
Other rural	…	1 362 383	33.7	85.1	…	1 329 187	34.1	85.4	552 220	33.1	84.2	121 682.2	46 981.5	92.6	97.7

TIPSII [UPF] GPH201 CENSUS90 71580800 01/21/93 3:51 PM MACHINE: C DATA:CENSUS90*PH2TIPSDA01. 01/15/93 11:14:15 TAPE: NONE FRAME: 38
TSF:CENSUS90*92. 01/15/93 11:14:35 UTF:CENSUS90*93. 01/15/93 11:14:35 META:CENSUS90*PH2TABLES01. 01/15/93 11:16:34

Table 12. Urban and Rural Population: 1930 to 1990

[For information concerning historical counts, see "User Notes." For definitions of terms and meanings of symbols, see text]

Size of Place	1990	1980	1970	1960	1950 Current urban definition	1950 Previous urban definition	1940	1930
NUMBER OF PLACES								
Urban	**172**	**167**	**132**	**112**	**88**	**76**	**59**	**53**
Place of 2,500 or more	158	150	123	109	85	76	59	53
1,000,000 or more	–	–	–	–	–	–	–	–
500,000 to 999,999	–	–	–	–	–	–	–	–
250,000 to 499,999	1	1	1	1	1	1	1	1
100,000 to 249,999	3	3	3	2	2	2	–	–
50,000 to 99,999	2	1	2	3	1	1	2	2
25,000 to 49,999	9	10	8	8	3	3	3	–
10,000 to 24,999	35	29	21	15	13	13	8	11
5,000 to 9,999	43	47	41	27	27	26	16	11
2,500 to 4,999	65	59	47	53	38	30	29	28
Place of less than 2,500	14	17	9	3	3	...	...	...
Rural	**301**	**289**	**276**	**247**	**245**	**230**	**220**	**243**
Place of 1,000 to 2,499	94	83	76	68	84	69	63	64
Place of less than 1,000	207	206	200	179	161	161	157	179
Cumulative summary:								
Place of—								
1,000,000 or more	–	–	–	–	–	–	–	–
500,000 or more	–	–	–	–	–	–	–	–
250,000 or more	1	1	1	1	1	1	1	1
100,000 or more	4	4	4	3	3	3	1	1
50,000 or more	6	5	6	6	4	4	3	3
25,000 or more	15	15	14	14	7	7	6	3
10,000 or more	50	44	35	29	20	20	14	14
5,000 or more	93	91	76	56	47	46	30	25
2,500 or more	158	150	123	109	85	76	59	53
POPULATION								
Urban	**2 439 549**	**2 337 713**	**2 017 485**	**1 791 721**	**1 340 937**	**1 228 209**	**855 941**	**744 273**
Place of 2,500 or more	2 338 007	2 204 988	1 903 101	1 704 098	1 261 665	1 228 209	855 941	744 273
1,000,000 or more	–	–	–	–	–	–	–	–
500,000 to 999,999	–	–	–	–	–	–	–	–
250,000 to 499,999	264 551	284 413	300 910	340 887	326 037	326 037	267 583	259 678
100,000 to 249,999	542 166	519 352	461 214	337 172	235 534	235 534	–	–
50,000 to 99,999	131 348	75 211	119 701	193 823	55 725	55 725	156 804	134 281
25,000 to 49,999	320 763	357 164	268 007	262 403	105 907	105 907	89 991	–
10,000 to 24,999	529 726	434 386	307 184	201 545	222 211	222 211	131 605	185 622
5,000 to 9,999	316 295	330 732	285 996	185 543	184 345	176 124	107 803	69 654
2,500 to 4,999	233 158	203 730	160 089	182 725	131 906	106 671	102 155	95 038
Place of less than 2,500	15 324	20 845	12 861	4 026	4 869	...	...	...
Other urban	86 218	111 880	101 523	83 597	74 403	...	...	...
Rural	**1 601 038**	**1 556 175**	**1 426 680**	**1 475 019**	**1 720 806**	**1 833 534**	**1 977 020**	**1 901 975**
Place of 1,000 to 2,499	151 304	137 165	132 067	109 506	131 127	107 780	99 237	99 268
Place of less than 1,000	87 351	89 823	86 975	79 642	74 564	74 564	75 793	81 209
Other rural	1 362 383	1 329 187	1 207 638	1 285 871	1 515 115	1 651 190	1 801 990	1 721 498
PERCENT OF TOTAL POPULATION								
Urban	**60.4**	**60.0**	**58.6**	**54.8**	**43.8**	**40.1**	**30.2**	**28.1**
Place of 2,500 or more	57.9	56.6	55.3	52.2	41.2	40.1	30.2	28.1
1,000,000 or more	–	–	–	–	–	–	–	–
500,000 to 999,999	–	–	–	–	–	–	–	–
250,000 to 499,999	6.5	7.3	8.7	10.4	10.6	10.6	9.4	9.8
100,000 to 249,999	13.4	13.3	13.4	10.3	7.7	7.7	–	–
50,000 to 99,999	3.3	1.9	3.5	5.9	1.8	1.8	5.5	5.1
25,000 to 49,999	7.9	9.2	7.8	8.0	3.5	3.5	3.2	–
10,000 to 24,999	13.1	11.2	8.9	6.2	7.3	7.3	4.6	7.0
5,000 to 9,999	7.8	8.5	8.3	5.7	6.0	5.8	3.8	2.6
2,500 to 4,999	5.8	5.2	4.6	5.6	4.3	3.5	3.6	3.6
Place of less than 2,500	.4	.5	.4	.1	.2	...	...	...
Other urban	2.1	2.9	2.9	2.6	2.4	...	...	...
Rural	**39.6**	**40.0**	**41.4**	**45.2**	**56.2**	**59.9**	**69.8**	**71.9**
Place of 1,000 to 2,499	3.7	3.5	3.8	3.4	4.3	3.5	3.5	3.8
Place of less than 1,000	2.2	2.3	2.5	2.4	2.4	2.4	2.7	3.1
Other rural	33.7	34.1	35.1	39.4	49.5	53.9	63.6	65.1

TIPSII [UPF] GPH201 CENSUS90 71580800 01/21/93 3:51 PM MACHINE: C DATA:CENSUS90*PH2TIPSDA01. 01/15/93 11:14:15 TAPE: NONE FRAME: 39
TSF:CENSUS90*92. 01/15/93 11:14:35 UTF:CENSUS90*93. 01/15/93 11:14:35 META:CENSUS90*PH2TABLES01. 01/15/93 11:16:34

Table 13. Population Inside and Outside Metropolitan Area by Urban and Rural and Size of Place: 1990

[Portions of certain cities may be classified as rural (see "Extended City" in Appendix A). Place partly outside a metropolitan area is counted where larger part of population is located; population, however, is tabulated where located. For definitions of terms and meanings of symbols, see text]

State Inside Metropolitan Area Outside Metropolitan Area	Total population	In place: Total: Number of places	In place: Total: Population	Incorporated place: Total: Number of places	Incorporated place: Total: Population	Incorporated place: Central city of metropolitan area: Number of places	Incorporated place: Central city of metropolitan area: Population	Incorporated place: Other: Number of places	Incorporated place: Other: Population	Census designated place: Total: Number of places	Census designated place: Total: Population	Census designated place: Central city of metropolitan area: Number of places	Census designated place: Central city of metropolitan area: Population	Not in place
THE STATE														
Total	4 040 587	473	2 598 959	439	2 432 988	11	1 127 925	428	1 305 063	34	165 971	–	–	1 441 628
Urban	**2 439 549**	**172**	**2 353 331**	**147**	**2 202 021**	**11**	**1 125 532**	**136**	**1 076 489**	**25**	**151 310**	**–**	**–**	**86 218**
Inside urbanized area	1 839 966	81	1 753 748	64	1 633 800	11	1 125 532	53	508 268	17	119 948	–	–	86 218
Central place	1 181 030	13	1 181 030	13	1 181 030	11	1 125 532	2	55 498	–	–	–	–	...
Place of—														
1,000,000 or more	–	–	–	–	–	–	–	–	–	–	–	–	–	...
500,000 to 999,999	–	–	–	–	–	–	–	–	–	–	–	–	–	...
250,000 to 499,999	264 551	1	264 551	1	264 551	1	264 551	–	–	–	–	–	–	...
100,000 to 249,999	542 166	3	542 166	3	542 166	3	542 166	–	–	–	–	–	–	...
50,000 to 99,999	131 348	2	131 348	2	131 348	2	131 348	–	–	–	–	–	–	...
Less than 50,000	242 965	7	242 965	7	242 965	5	187 467	2	55 498	–	–	–	–	...
Urban fringe	658 936	68	572 718	51	452 770	–	–	51	452 770	17	119 948	–	–	86 218
Place of 2,500 or more	557 394	54	557 394	38	439 286	–	–	38	439 286	16	118 108	–	–	...
100,000 or more	–	–	–	–	–	–	–	–	–	–	–	–	–	...
50,000 to 99,999	–	–	–	–	–	–	–	–	–	–	–	–	–	...
25,000 to 49,999	99 411	3	99 411	3	99 411	–	–	3	99 411	–	–	–	–	...
10,000 to 24,999	262 579	17	262 579	12	189 413	–	–	12	189 413	5	73 166	–	–	...
5,000 to 9,999	130 431	17	130 431	16	123 922	–	–	16	123 922	1	6 509	–	–	...
2,500 to 4,999	64 973	17	64 973	7	26 540	–	–	7	26 540	10	38 433	–	–	...
Place of less than 2,500	15 324	14	15 324	13	13 484	–	–	13	13 484	1	1 840	–	–	...
2,000 to 2,499	2 241	1	2 241	1	2 241	–	–	1	2 241	–	–	–	–	...
1,500 to 1,999	6 425	4	6 425	3	4 585	–	–	3	4 585	1	1 840	–	–	...
1,000 to 1,499	3 826	3	3 826	3	3 826	–	–	3	3 826	–	–	–	–	...
Less than 1,000	2 832	6	2 832	6	2 832	–	–	6	2 832	–	–	–	–	...
Other urban	86 218	...	...	...	...	...	...	...	...	...	...	...	...	86 218
Outside urbanized area	599 583	91	599 583	83	568 221	–	–	83	568 221	8	31 362	–	–	...
Place of—														
25,000 or more	–	–	–	–	–	–	–	–	–	–	–	–	–	...
10,000 to 24,999	245 534	17	245 534	17	245 534	–	–	17	245 534	–	–	–	–	...
5,000 to 9,999	185 864	26	185 864	25	178 271	–	–	25	178 271	1	7 593	–	–	...
2,500 to 4,999	168 185	48	168 185	41	144 416	–	–	41	144 416	7	23 769	–	–	...
Rural	**1 601 038**	**301**	**245 628**	**292**	**230 967**	**–**	**2 393**	**292**	**228 574**	**9**	**14 661**	**–**	**–**	**1 355 410**
Place of 1,000 to 2,499	151 304	94	151 304	85	136 643	–	–	85	136 643	9	14 661	–	–	...
2,000 to 2,499	49 572	22	49 572	20	45 239	–	–	20	45 239	2	4 333	–	–	...
1,500 to 1,999	41 028	23	41 028	20	35 641	–	–	20	35 641	3	5 387	–	–	...
1,000 to 1,499	60 704	49	60 704	45	55 763	–	–	45	55 763	4	4 941	–	–	...
Place of less than 1,000	87 351	207	87 351	207	87 351	–	–	207	87 351	–	–	–	–	...
Other rural	1 362 383	...	6 973	...	6 973	...	2 393	...	4 580	...	...	...	...	1 355 410
INSIDE METROPOLITAN AREA														
Total	2 723 265	215	1 971 618	185	1 817 635	11	1 127 925	174	689 710	30	153 983	–	–	751 647
Urban	**1 948 914**	**108**	**1 865 121**	**86**	**1 724 251**	**11**	**1 125 532**	**75**	**598 719**	**22**	**140 870**	**–**	**–**	**83 793**
Inside urbanized area	1 780 344	79	1 696 551	62	1 576 603	11	1 125 532	51	451 071	17	119 948	–	–	83 793
Central place	1 125 532	11	1 125 532	11	1 125 532	11	1 125 532	–	–	–	–	–	–	...
Place of—														
1,000,000 or more	–	–	–	–	–	–	–	–	–	–	–	–	–	...
500,000 to 999,999	–	–	–	–	–	–	–	–	–	–	–	–	–	...
250,000 to 499,999	264 551	1	264 551	1	264 551	1	264 551	–	–	–	–	–	–	...
100,000 to 249,999	542 166	3	542 166	3	542 166	3	542 166	–	–	–	–	–	–	...
50,000 to 99,999	131 348	2	131 348	2	131 348	2	131 348	–	–	–	–	–	–	...
Less than 50,000	187 467	5	187 467	5	187 467	5	187 467	–	–	–	–	–	–	...
Urban fringe	654 812	68	571 019	51	451 071	–	–	51	451 071	17	119 948	–	–	83 793
Place of 2,500 or more	555 695	54	555 695	38	437 587	–	–	38	437 587	16	118 108	–	–	...
100,000 or more	–	–	–	–	–	–	–	–	–	–	–	–	–	...
50,000 to 99,999	–	–	–	–	–	–	–	–	–	–	–	–	–	...
25,000 to 49,999	98 741	3	98 741	3	98 741	–	–	3	98 741	–	–	–	–	...
10,000 to 24,999	262 579	17	262 579	12	189 413	–	–	12	189 413	5	73 166	–	–	...
5,000 to 9,999	129 402	17	129 402	16	122 893	–	–	16	122 893	1	6 509	–	–	...
2,500 to 4,999	64 973	17	64 973	7	26 540	–	–	7	26 540	10	38 433	–	–	...
Place of less than 2,500	15 324	14	15 324	13	13 484	–	–	13	13 484	1	1 840	–	–	...
2,000 to 2,499	2 241	1	2 241	1	2 241	–	–	1	2 241	–	–	–	–	...
1,500 to 1,999	6 425	4	6 425	3	4 585	–	–	3	4 585	1	1 840	–	–	...
1,000 to 1,499	3 826	3	3 826	3	3 826	–	–	3	3 826	–	–	–	–	...
Less than 1,000	2 832	6	2 832	6	2 832	–	–	6	2 832	–	–	–	–	...
Other urban	83 793	...	...	...	...	...	...	...	...	...	...	...	...	83 793

TIPSII [UPF] GPH201 CENSUS90 71580800 01/21/93 3:51 PM MACHINE: C DATA:CENSUS90*PH2TIPSDA01. 01/15/93 11:14:15 TAPE: NONE FRAME: 40
TSF:CENSUS90*92. 01/15/93 11:14:35 UTF:CENSUS90*93. 01/15/93 11:14:35 META:CENSUS90*PH2TABLES01. 01/15/93 11:16:34

Table 13. Population Inside and Outside Metropolitan Area by Urban and Rural and Size of Place: 1990—Con.

[Portions of certain cities may be classified as rural (see "Extended City" in Appendix A). Place partly outside a metropolitan area is counted where larger part of population is located; population, however, is tabulated where located. For definitions of terms and meanings of symbols, see text]

State Inside Metropolitan Area Outside Metropolitan Area	Total population	In place: Total: Number of places	In place: Total: Population	In place: Incorporated place: Total: Number of places	In place: Incorporated place: Total: Population	In place: Incorporated place: Central city of metropolitan area: Number of places	In place: Incorporated place: Central city of metropolitan area: Population	In place: Incorporated place: Other: Number of places	In place: Incorporated place: Other: Population	In place: Census designated place: Total: Number of places	In place: Census designated place: Total: Population	In place: Census designated place: Central city of metropolitan area: Number of places	In place: Census designated place: Central city of metropolitan area: Population	Not in place
INSIDE METROPOLITAN AREA—Con.														
Outside urbanized area	168 570	29	168 570	24	147 648	–	–	24	147 648	5	20 922	–	–	…
Place of—														
25,000 or more	–	–	–	–	–	–	–	–	–	–	–	–	–	…
10,000 to 24,999	48 349	4	48 349	4	48 349	–	–	4	48 349	–	–	–	–	…
5,000 to 9,999	61 653	9	61 653	8	54 060	–	–	8	54 060	1	7 593	–	–	…
2,500 to 4,999	58 568	16	58 568	12	45 239	–	–	12	45 239	4	13 329	–	–	…
Rural	**774 351**	**107**	**106 497**	**99**	**93 384**	**–**	**2 393**	**99**	**90 991**	**8**	**13 113**	**–**	**–**	**667 854**
Place of 1,000 to 2,499	69 190	45	69 190	37	56 077	–	–	37	56 077	8	13 113	–	–	…
2,000 to 2,499	20 156	9	20 156	7	15 823	–	–	7	15 823	2	4 333	–	–	…
1,500 to 1,999	14 356	8	14 356	6	10 517	–	–	6	10 517	2	3 839	–	–	…
1,000 to 1,499	34 678	28	34 678	24	29 737	–	–	24	29 737	4	4 941	–	–	…
Place of less than 1,000	33 354	62	33 354	62	33 354	–	–	62	33 354	–	–	–	–	…
Other rural	671 807	…	3 953	…	3 953	…	2 393	…	1 560	…	…	…	…	667 854
OUTSIDE METROPOLITAN AREA														
Total	1 317 322	258	627 341	254	615 353	…	…	254	615 353	4	11 988	…	…	689 981
Urban	**490 635**	**64**	**488 210**	**61**	**477 770**	…	…	**61**	**477 770**	**3**	**10 440**	…	…	**2 425**
Inside urbanized area	59 622	2	57 197	2	57 197	…	…	2	57 197	–	–	…	…	2 425
Central place	55 498	2	55 498	2	55 498	…	…	2	55 498	–	–	…	…	…
Place of—														
1,000,000 or more	–	–	–	–	–	…	…	–	–	–	–	…	…	…
500,000 to 999,999	–	–	–	–	–	…	…	–	–	–	–	…	…	…
250,000 to 499,999	–	–	–	–	–	…	…	–	–	–	–	…	…	…
100,000 to 249,999	–	–	–	–	–	…	…	–	–	–	–	…	…	…
50,000 to 99,999	–	–	–	–	–	…	…	–	–	–	–	…	…	…
Less than 50,000	55 498	2	55 498	2	55 498	…	…	2	55 498	–	–	…	…	…
Urban fringe	4 124	–	1 699	–	1 699	…	…	–	1 699	–	–	…	…	2 425
Place of 2,500 or more	1 699	–	1 699	–	1 699	…	…	–	1 699	–	–	…	…	…
100,000 or more	–	–	–	–	–	…	…	–	–	–	–	…	…	…
50,000 to 99,999	–	–	–	–	–	…	…	–	–	–	–	…	…	…
25,000 to 49,999	670	–	670	–	670	…	…	–	670	–	–	…	…	…
10,000 to 24,999	–	–	–	–	–	…	…	–	–	–	–	…	…	…
5,000 to 9,999	1 029	–	1 029	–	1 029	…	…	–	1 029	–	–	…	…	…
2,500 to 4,999	–	–	–	–	–	…	…	–	–	–	–	…	…	…
Place of less than 2,500	–	–	–	–	–	…	…	–	–	–	–	…	…	…
2,000 to 2,499	–	–	–	–	–	…	…	–	–	–	–	…	…	…
1,500 to 1,999	–	–	–	–	–	…	…	–	–	–	–	…	…	…
1,000 to 1,499	–	–	–	–	–	…	…	–	–	–	–	…	…	…
Less than 1,000	–	–	–	–	–	…	…	–	–	–	–	…	…	…
Other urban	2 425	…	…	…	…	…	…	…	…	…	…	…	…	2 425
Outside urbanized area	431 013	62	431 013	59	420 573	…	…	59	420 573	3	10 440	…	…	…
Place of—														
25,000 or more	–	–	–	–	–	…	…	–	–	–	–	…	…	…
10,000 to 24,999	197 185	13	197 185	13	197 185	…	…	13	197 185	–	–	…	…	…
5,000 to 9,999	124 211	17	124 211	17	124 211	…	…	17	124 211	–	–	…	…	…
2,500 to 4,999	109 617	32	109 617	29	99 177	…	…	29	99 177	3	10 440	…	…	…
Rural	**826 687**	**194**	**139 131**	**193**	**137 583**	…	…	**193**	**137 583**	**1**	**1 548**	…	…	**687 556**
Place of 1,000 to 2,499	82 114	49	82 114	48	80 566	…	…	48	80 566	1	1 548	…	…	…
2,000 to 2,499	29 416	13	29 416	13	29 416	…	…	13	29 416	–	–	…	…	…
1,500 to 1,999	26 672	15	26 672	14	25 124	…	…	14	25 124	1	1 548	…	…	…
1,000 to 1,499	26 026	21	26 026	21	26 026	…	…	21	26 026	–	–	…	…	…
Place of less than 1,000	53 997	145	53 997	145	53 997	…	…	145	53 997	–	–	…	…	…
Other rural	690 576	…	3 020	…	3 020	…	…	…	3 020	…	…	…	…	687 556

TIPSII [UPF] GPH201 CENSUS90 71580800 01/21/93 3:51 PM MACHINE: C DATA:CENSUS90*PH2TIPSDA01. 01/15/93 11:14:15 TAPE: NONE FRAME: 41
TSF:CENSUS90*92. 01/15/93 11:14:35 UTF:CENSUS90*93. 01/15/93 11:14:35 META:CENSUS90*PH2TABLES01. 01/15/93 11:16:34

Table 14. Housing Units Inside and Outside Metropolitan Area by Urban and Rural and Size of Place: 1990

[Portions of certain cities may be classified as rural (see "Extended City" in Appendix A). Place partly outside a metropolitan area is counted where larger part of population is located; housing units, however, are tabulated where located. For definitions of terms and meanings of symbols, see tex

State Inside Metropolitan Area Outside Metropolitan Area	All housing units	In place: Total: Number of places	In place: Total: Housing units	Incorporated place: Total: Number of places	Incorporated place: Total: Housing units	Incorporated place: Central city of metropolitan area: Number of places	Incorporated place: Central city of metropolitan area: Housing units	Incorporated place: Other: Number of places	Incorporated place: Other: Housing units	Census designated place: Total: Number of places	Census designated place: Total: Housing units	Census designated place: Central city of metropolitan area: Number of places	Census designated place: Central city of metropolitan area: Housing units	Not in place
THE STATE														
Total	1 670 379	473	1 088 082	439	1 025 811	11	479 809	428	546 002	34	62 271	–	–	582 297
Urban	**1 014 303**	**172**	**981 443**	**147**	**924 876**	**11**	**478 754**	**136**	**446 122**	**25**	**56 567**	**–**	**–**	**32 860**
Inside urbanized area	763 642	81	730 782	64	685 035	11	478 754	53	206 281	17	45 747	–	–	32 860
Central place	502 210	13	502 210	13	502 210	11	478 754	2	23 456	–	–	–	–	…
Place of—														
1,000,000 or more	–	–	–	–	–	–	–	–	–	–	–	–	–	…
500,000 to 999,999	–	–	–	–	–	–	–	–	–	–	–	–	–	…
250,000 to 499,999	117 005	1	117 005	1	117 005	1	117 005	–	–	–	–	–	–	…
100,000 to 249,999	226 947	3	226 947	3	226 947	3	226 947	–	–	–	–	–	–	…
50,000 to 99,999	53 384	2	53 384	2	53 384	2	53 384	–	–	–	–	–	–	…
Less than 50,000	104 874	7	104 874	7	104 874	5	81 418	2	23 456	–	–	–	–	…
Urban fringe	261 432	68	228 572	51	182 825	–	–	51	182 825	17	45 747	–	–	32 860
Place of 2,500 or more	221 995	54	221 995	38	177 539	–	–	38	177 539	16	44 456	–	–	…
100,000 or more	–	–	–	–	–	–	–	–	–	–	–	–	–	…
50,000 to 99,999	–	–	–	–	–	–	–	–	–	–	–	–	–	…
25,000 to 49,999	40 888	3	40 888	3	40 888	–	–	3	40 888	–	–	–	–	…
10,000 to 24,999	105 455	17	105 455	12	77 119	–	–	12	77 119	5	28 336	–	–	…
5,000 to 9,999	51 798	17	51 798	16	49 347	–	–	16	49 347	1	2 451	–	–	…
2,500 to 4,999	23 854	17	23 854	7	10 185	–	–	7	10 185	10	13 669	–	–	…
Place of less than 2,500	6 577	14	6 577	13	5 286	–	–	13	5 286	1	1 291	–	–	…
2,000 to 2,499	904	1	904	1	904	–	–	1	904	–	–	–	–	…
1,500 to 1,999	3 113	4	3 113	3	1 822	–	–	3	1 822	1	1 291	–	–	…
1,000 to 1,499	1 380	3	1 380	3	1 380	–	–	3	1 380	–	–	–	–	…
Less than 1,000	1 180	6	1 180	6	1 180	–	–	6	1 180	–	–	–	–	…
Other urban	32 860	…	…	…	…	…	…	…	…	…	…	…	…	32 860
Outside urbanized area	250 661	91	250 661	83	239 841	–	–	83	239 841	8	10 820	–	–	…
Place of—														
25,000 or more	–	–	–	–	–	–	–	–	–	–	–	–	–	…
10,000 to 24,999	101 922	17	101 922	17	101 922	–	–	17	101 922	–	–	–	–	…
5,000 to 9,999	76 742	26	76 742	25	75 189	–	–	25	75 189	1	1 553	–	–	…
2,500 to 4,999	71 997	48	71 997	41	62 730	–	–	41	62 730	7	9 267	–	–	…
Rural	**656 076**	**301**	**106 639**	**292**	**100 935**	**–**	**1 055**	**292**	**99 880**	**9**	**5 704**	**–**	**–**	**549 437**
Place of 1,000 to 2,499	65 935	94	65 935	85	60 231	–	–	85	60 231	9	5 704	–	–	…
2,000 to 2,499	24 431	22	24 431	20	22 648	–	–	20	22 648	2	1 783	–	–	…
1,500 to 1,999	16 900	23	16 900	20	14 815	–	–	20	14 815	3	2 085	–	–	…
1,000 to 1,499	24 604	49	24 604	45	22 768	–	–	45	22 768	4	1 836	–	–	…
Place of less than 1,000	37 921	207	37 921	207	37 921	–	–	207	37 921	–	–	–	–	…
Other rural	552 220	…	2 783	…	2 783	…	1 055	…	1 728	…	…	…	…	549 437
INSIDE METROPOLITAN AREA														
Total	1 121 165	215	825 526	185	767 998	11	479 809	174	288 189	30	57 528	–	–	295 639
Urban	**809 643**	**108**	**778 021**	**86**	**725 561**	**11**	**478 754**	**75**	**246 807**	**22**	**52 460**	**–**	**–**	**31 622**
Inside urbanized area	738 373	79	706 751	62	661 004	11	478 754	51	182 250	17	45 747	–	–	31 622
Central place	478 754	11	478 754	11	478 754	11	478 754	–	–	–	–	–	–	…
Place of—														
1,000,000 or more	–	–	–	–	–	–	–	–	–	–	–	–	–	…
500,000 to 999,999	–	–	–	–	–	–	–	–	–	–	–	–	–	…
250,000 to 499,999	117 005	1	117 005	1	117 005	1	117 005	–	–	–	–	–	–	…
100,000 to 249,999	226 947	3	226 947	3	226 947	3	226 947	–	–	–	–	–	–	…
50,000 to 99,999	53 384	2	53 384	2	53 384	2	53 384	–	–	–	–	–	–	…
Less than 50,000	81 418	5	81 418	5	81 418	5	81 418	–	–	–	–	–	–	…
Urban fringe	259 619	68	227 997	51	182 250	–	–	51	182 250	17	45 747	–	–	31 622
Place of 2,500 or more	221 420	54	221 420	38	176 964	–	–	38	176 964	16	44 456	–	–	…
100,000 or more	–	–	–	–	–	–	–	–	–	–	–	–	–	…
50,000 to 99,999	–	–	–	–	–	–	–	–	–	–	–	–	–	…
25,000 to 49,999	40 667	3	40 667	3	40 667	–	–	3	40 667	–	–	–	–	…
10,000 to 24,999	105 455	17	105 455	12	77 119	–	–	12	77 119	5	28 336	–	–	…
5,000 to 9,999	51 444	17	51 444	16	48 993	–	–	16	48 993	1	2 451	–	–	…
2,500 to 4,999	23 854	17	23 854	7	10 185	–	–	7	10 185	10	13 669	–	–	…
Place of less than 2,500	6 577	14	6 577	13	5 286	–	–	13	5 286	1	1 291	–	–	…
2,000 to 2,499	904	1	904	1	904	–	–	1	904	–	–	–	–	…
1,500 to 1,999	3 113	4	3 113	3	1 822	–	–	3	1 822	1	1 291	–	–	…
1,000 to 1,499	1 380	3	1 380	3	1 380	–	–	3	1 380	–	–	–	–	…
Less than 1,000	1 180	6	1 180	6	1 180	–	–	6	1 180	–	–	–	–	…
Other urban	31 622	…	…	…	…	…	…	…	…	…	…	…	…	31 622

TIPSII [UPF] GPH201 CENSUS90 71580800 01/21/93 3:51 PM MACHINE: C DATA:CENSUS90*PH2TIPSDA01. 01/15/93 11:14:15 TAPE: NONE FRAME: 42
TSF:CENSUS90*92. 01/15/93 11:14:35 UTF:CENSUS90*93. 01/15/93 11:14:35 META:CENSUS90*PH2TABLES01. 01/15/93 11:16:34

Table 14. Housing Units Inside and Outside Metropolitan Area by Urban and Rural and Size of Place: 1990—Con.

[Portions of certain cities may be classified as rural (see "Extended City" in Appendix A). Place partly outside a metropolitan area is counted where larger part of population is located; housing units, however, are tabulated where located. For definitions of terms and meanings of symbols, see tex

State Inside Metropolitan Area Outside Metropolitan Area	All housing units	In place: Total: Number of places	In place: Total: Housing units	In place: Incorporated place: Total: Number of places	In place: Incorporated place: Total: Housing units	In place: Incorporated place: Central city of metropolitan area: Number of places	In place: Incorporated place: Central city of metropolitan area: Housing units	In place: Incorporated place: Other: Number of places	In place: Incorporated place: Other: Housing units	In place: Census designated place: Total: Number of places	In place: Census designated place: Total: Housing units	In place: Census designated place: Central city of metropolitan area: Number of places	In place: Census designated place: Central city of metropolitan area: Housing units	Not in place
INSIDE METROPOLITAN AREA—Con.														
Outside urbanized area	71 270	29	71 270	24	64 557	–	–	24	64 557	5	6 713	–	–	…
Place of—														
25,000 or more	–	–	–	–	–	–	–	–	–	–	–	–	–	…
10,000 to 24,999	20 357	4	20 357	4	20 357	–	–	4	20 357	–	–	–	–	…
5,000 to 9,999	24 282	9	24 282	8	22 729	–	–	8	22 729	1	1 553	–	–	…
2,500 to 4,999	26 631	16	26 631	12	21 471	–	–	12	21 471	4	5 160	–	–	…
Rural	**311 522**	**107**	**47 505**	**99**	**42 437**	**–**	**1 055**	**99**	**41 382**	**8**	**5 068**	**–**	**–**	**264 017**
Place of 1,000 to 2,499	31 303	45	31 303	37	26 235	–	–	37	26 235	8	5 068	–	–	…
2,000 to 2,499	11 715	9	11 715	7	9 932	–	–	7	9 932	2	1 783	–	–	…
1,500 to 1,999	5 708	8	5 708	6	4 259	–	–	6	4 259	2	1 449	–	–	…
1,000 to 1,499	13 880	28	13 880	24	12 044	–	–	24	12 044	4	1 836	–	–	…
Place of less than 1,000	14 526	62	14 526	62	14 526	–	–	62	14 526	–	–	–	–	…
Other rural	265 693	…	1 676	…	1 676	…	1 055	…	621	…	…	…	…	264 017
OUTSIDE METROPOLITAN AREA														
Total	549 214	258	262 556	254	257 813	…	…	254	257 813	4	4 743	…	…	286 658
Urban	**204 660**	**64**	**203 422**	**61**	**199 315**	…	…	**61**	**199 315**	**3**	**4 107**	…	…	**1 238**
Inside urbanized area	25 269	2	24 031	2	24 031	…	…	2	24 031	–	–	…	…	1 238
Central place	23 456	2	23 456	2	23 456	…	…	2	23 456	–	–	…	…	…
Place of—														
1,000,000 or more	–	–	–	–	–	…	…	–	–	–	–	…	…	…
500,000 to 999,999	–	–	–	–	–	…	…	–	–	–	–	…	…	…
250,000 to 499,999	–	–	–	–	–	…	…	–	–	–	–	…	…	…
100,000 to 249,999	–	–	–	–	–	…	…	–	–	–	–	…	…	…
50,000 to 99,999	–	–	–	–	–	…	…	–	–	–	–	…	…	…
Less than 50,000	23 456	2	23 456	2	23 456	…	…	2	23 456	–	–	…	…	…
Urban fringe	1 813	–	575	–	575	…	…	–	575	–	–	…	…	1 238
Place of 2,500 or more	575	–	575	–	575	…	…	–	575	–	–	…	…	…
100,000 or more	–	–	–	–	–	…	…	–	–	–	–	…	…	…
50,000 to 99,999	–	–	–	–	–	…	…	–	–	–	–	…	…	…
25,000 to 49,999	221	–	221	–	221	…	…	–	221	–	–	…	…	…
10,000 to 24,999	–	–	–	–	–	…	…	–	–	–	–	…	…	…
5,000 to 9,999	354	–	354	–	354	…	…	–	354	–	–	…	…	…
2,500 to 4,999	–	–	–	–	–	…	…	–	–	–	–	…	…	…
Place of less than 2,500	–	–	–	–	–	…	…	–	–	–	–	…	…	…
2,000 to 2,499	–	–	–	–	–	…	…	–	–	–	–	…	…	…
1,500 to 1,999	–	–	–	–	–	…	…	–	–	–	–	…	…	…
1,000 to 1,499	–	–	–	–	–	…	…	–	–	–	–	…	…	…
Less than 1,000	–	–	–	–	–	…	…	–	–	–	–	…	…	…
Other urban	1 238	…	…	…	…	…	…	…	…	…	…	…	…	1 238
Outside urbanized area	179 391	62	179 391	59	175 284	…	…	59	175 284	3	4 107	…	…	…
Place of—														
25,000 or more	–	–	–	–	–	…	…	–	–	–	–	…	…	…
10,000 to 24,999	81 565	13	81 565	13	81 565	…	…	13	81 565	–	–	…	…	…
5,000 to 9,999	52 460	17	52 460	17	52 460	…	…	17	52 460	–	–	…	…	…
2,500 to 4,999	45 366	32	45 366	29	41 259	…	…	29	41 259	3	4 107	…	…	…
Rural	**344 554**	**194**	**59 134**	**193**	**58 498**	…	…	**193**	**58 498**	**1**	**636**	…	…	**285 420**
Place of 1,000 to 2,499	34 632	49	34 632	48	33 996	…	…	48	33 996	1	636	…	…	…
2,000 to 2,499	12 716	13	12 716	13	12 716	…	…	13	12 716	–	–	…	…	…
1,500 to 1,999	11 192	15	11 192	14	10 556	…	…	14	10 556	1	636	…	…	…
1,000 to 1,499	10 724	21	10 724	21	10 724	…	…	21	10 724	–	–	…	…	…
Place of less than 1,000	23 395	145	23 395	145	23 395	…	…	145	23 395	–	–	…	…	…
Other rural	286 527	…	1 107	…	1 107	…	…	…	1 107	…	…	…	…	285 420

TIPSII [UPF] GPH201 CENSUS90 71580800 01/21/93 3:51 PM MACHINE: C DATA:CENSUS90*PH2TIPSDA01. 01/15/93 11:14:15 TAPE: NONE FRAME: 43
TSF:CENSUS90*92. 01/15/93 11:14:35 UTF:CENSUS90*93. 01/15/93 11:14:35 META:CENSUS90*PH2TABLES01. 01/15/93 11:16:34

Table 15. Land Area in Square Kilometers Inside and Outside Metropolitan Area by Urban and Rural and Size of Place: 1990

[Portions of certain cities may be classified as rural (see "Extended City" in Appendix A). Place partly outside a metropolitan area is counted where larger part of population is located; land area, however, is tabulated where located. For definitions of terms and meanings of symbols, see text]

State Inside Metropolitan Area Outside Metropolitan Area	All land area	In place: Total: Number of places	In place: Total: Land area	Incorporated place: Total: Number of places	Incorporated place: Total: Land area	Incorporated place: Central city of metropolitan area: Number of places	Incorporated place: Central city of metropolitan area: Land area	Incorporated place: Other: Number of places	Incorporated place: Other: Land area	Census designated place: Total: Number of places	Census designated place: Total: Land area	Census designated place: Central city of metropolitan area: Number of places	Census designated place: Central city of metropolitan area: Land area	Not in place
THE STATE														
Total	131 443.1	473	10 065.6	439	9 361.4	11	2 162.7	428	7 198.7	34	704.2	–	–	121 377.5
Urban	**6 935.8**	**172**	**6 602.9**	**147**	**6 068.7**	**11**	**1 916.4**	**136**	**4 152.2**	**25**	**534.3**	**–**	**–**	**332.9**
Inside urbanized area	3 844.1	81	3 511.2	64	3 200.0	11	1 916.4	53	1 283.5	17	311.3	–	–	332.9
Central place	2 093.4	13	2 093.4	13	2 093.4	11	1 916.4	2	177.0	–	–	–	–	…
Place of—														
1,000,000 or more	–	–	–	–	–	–	–	–	–	–	–	–	–	…
500,000 to 999,999	–	–	–	–	–	–	–	–	–	–	–	–	–	…
250,000 to 499,999	272.9	1	272.9	1	272.9	1	272.9	–	–	–	–	–	–	…
100,000 to 249,999	931.0	3	931.0	3	931.0	3	931.0	–	–	–	–	–	–	…
50,000 to 99,999	328.3	2	328.3	2	328.3	2	328.3	–	–	–	–	–	–	…
Less than 50,000	561.2	7	561.2	7	561.2	5	384.2	2	177.0	–	–	–	–	…
Urban fringe	1 750.7	68	1 417.8	51	1 106.6	–	–	51	1 106.6	17	311.3	–	–	332.9
Place of 2,500 or more	1 321.4	54	1 321.4	38	1 018.1	–	–	38	1 018.1	16	303.4	–	–	…
100,000 or more	–	–	–	–	–	–	–	–	–	–	–	–	–	…
50,000 to 99,999	–	–	–	–	–	–	–	–	–	–	–	–	–	…
25,000 to 49,999	180.4	3	180.4	3	180.4	–	–	3	180.4	–	–	–	–	…
10,000 to 24,999	503.6	17	503.6	12	344.8	–	–	12	344.8	5	158.8	–	–	…
5,000 to 9,999	415.0	17	415.0	16	383.3	–	–	16	383.3	1	31.7	–	–	…
2,500 to 4,999	222.4	17	222.4	7	109.6	–	–	7	109.6	10	112.9	–	–	…
Place of less than 2,500	96.4	14	96.4	13	88.5	–	–	13	88.5	1	7.9	–	–	…
2,000 to 2,499	7.2	1	7.2	1	7.2	–	–	1	7.2	–	–	–	–	…
1,500 to 1,999	49.6	4	49.6	3	41.7	–	–	3	41.7	1	7.9	–	–	…
1,000 to 1,499	24.7	3	24.7	3	24.7	–	–	3	24.7	–	–	–	–	…
Less than 1,000	14.8	6	14.8	6	14.8	–	–	6	14.8	–	–	–	–	…
Other urban	332.9	…	…	…	…	…	…	…	…	…	…	…	…	332.9
Outside urbanized area	3 091.7	91	3 091.7	83	2 868.7	–	–	83	2 868.7	8	223.0	–	–	…
Place of—														
25,000 or more	–	–	–	–	–	–	–	–	–	–	–	–	–	…
10,000 to 24,999	1 088.7	17	1 088.7	17	1 088.7	–	–	17	1 088.7	–	–	–	–	…
5,000 to 9,999	862.6	26	862.6	25	834.5	–	–	25	834.5	1	28.2	–	–	…
2,500 to 4,999	1 140.4	48	1 140.4	41	945.6	–	–	41	945.6	7	194.8	–	–	…
Rural	**124 507.3**	**301**	**3 462.6**	**292**	**3 292.7**	**–**	**246.3**	**292**	**3 046.4**	**9**	**169.9**	**–**	**–**	**121 044.7**
Place of 1,000 to 2,499	1 477.6	94	1 477.6	85	1 307.6	–	–	85	1 307.6	9	169.9	–	–	…
2,000 to 2,499	370.4	22	370.4	20	329.3	–	–	20	329.3	2	41.0	–	–	…
1,500 to 1,999	453.5	23	453.5	20	405.4	–	–	20	405.4	3	48.2	–	–	…
1,000 to 1,499	653.7	49	653.7	45	572.9	–	–	45	572.9	4	80.7	–	–	…
Place of less than 1,000	1 347.6	207	1 347.6	207	1 347.6	–	–	207	1 347.6	–	–	–	–	…
Other rural	121 682.2	…	637.5	…	637.5	…	246.3	…	391.2	…	…	…	…	121 044.7
INSIDE METROPOLITAN AREA														
Total	42 515.1	215	5 597.7	185	4 973.7	11	2 162.7	174	2 811.0	30	624.0	–	–	36 917.4
Urban	**4 445.6**	**108**	**4 119.8**	**86**	**3 658.3**	**11**	**1 916.4**	**75**	**1 741.9**	**22**	**461.5**	**–**	**–**	**325.8**
Inside urbanized area	3 650.1	79	3 324.3	62	3 013.1	11	1 916.4	51	1 096.6	17	311.3	–	–	325.8
Central place	1 916.4	11	1 916.4	11	1 916.4	11	1 916.4	–	–	–	–	–	–	…
Place of—														
1,000,000 or more	–	–	–	–	–	–	–	–	–	–	–	–	–	…
500,000 to 999,999	–	–	–	–	–	–	–	–	–	–	–	–	–	…
250,000 to 499,999	272.9	1	272.9	1	272.9	1	272.9	–	–	–	–	–	–	…
100,000 to 249,999	931.0	3	931.0	3	931.0	3	931.0	–	–	–	–	–	–	…
50,000 to 99,999	328.3	2	328.3	2	328.3	2	328.3	–	–	–	–	–	–	…
Less than 50,000	384.2	5	384.2	5	384.2	5	384.2	–	–	–	–	–	–	…
Urban fringe	1 733.7	68	1 407.9	51	1 096.6	–	–	51	1 096.6	17	311.3	–	–	325.8
Place of 2,500 or more	1 311.5	54	1 311.5	38	1 008.1	–	–	38	1 008.1	16	303.4	–	–	…
100,000 or more	–	–	–	–	–	–	–	–	–	–	–	–	–	…
50,000 to 99,999	–	–	–	–	–	–	–	–	–	–	–	–	–	…
25,000 to 49,999	176.0	3	176.0	3	176.0	–	–	3	176.0	–	–	–	–	…
10,000 to 24,999	503.6	17	503.6	12	344.8	–	–	12	344.8	5	158.8	–	–	…
5,000 to 9,999	409.4	17	409.4	16	377.7	–	–	16	377.7	1	31.7	–	–	…
2,500 to 4,999	222.4	17	222.4	7	109.6	–	–	7	109.6	10	112.9	–	–	…
Place of less than 2,500	96.4	14	96.4	13	88.5	–	–	13	88.5	1	7.9	–	–	…
2,000 to 2,499	7.2	1	7.2	1	7.2	–	–	1	7.2	–	–	–	–	…
1,500 to 1,999	49.6	4	49.6	3	41.7	–	–	3	41.7	1	7.9	–	–	…
1,000 to 1,499	24.7	3	24.7	3	24.7	–	–	3	24.7	–	–	–	–	…
Less than 1,000	14.8	6	14.8	6	14.8	–	–	6	14.8	–	–	–	–	…
Other urban	325.8	…	…	…	…	…	…	…	…	…	…	…	…	325.8

TIPSII [UPF] GPH201 CENSUS90 71580800 01/21/93 3:51 PM MACHINE: C DATA:CENSUS90*PH2TIPSDA01. 01/15/93 11:14:15 TAPE: NONE FRAME: 44
TSF:CENSUS90*92. 01/15/93 11:14:35 UTF:CENSUS90*93. 01/15/93 11:14:35 META:CENSUS90*PH2TABLES01. 01/15/93 11:16:34

Table 15. Land Area in Square Kilometers Inside and Outside Metropolitan Area by Urban and Rural and Size of Place: 1990—Con.

[Portions of certain cities may be classified as rural (see "Extended City" in Appendix A). Place partly outside a metropolitan area is counted where larger part of population is located; land area, however, is tabulated where located. For definitions of terms and meanings of symbols, see text]

State Inside Metropolitan Area Outside Metropolitan Area	All land area	In place: Total: Number of places	In place: Total: Land area	Incorporated place: Total: Number of places	Incorporated place: Total: Land area	Incorporated place: Central city of metropolitan area: Number of places	Incorporated place: Central city of metropolitan area: Land area	Incorporated place: Other: Number of places	Incorporated place: Other: Land area	Census designated place: Total: Number of places	Census designated place: Total: Land area	Census designated place: Central city of metropolitan area: Number of places	Census designated place: Central city of metropolitan area: Land area	Not in place
INSIDE METROPOLITAN AREA—Con.														
Outside urbanized area	795.5	29	795.5	24	645.3	–	–	24	645.3	5	150.2	–	–	...
Place of—														
25,000 or more	–	–	–	–	–	–	–	–	–	–	–	–	–	...
10,000 to 24,999	149.7	4	149.7	4	149.7	–	–	4	149.7	–	–	–	–	...
5,000 to 9,999	244.1	9	244.1	8	215.9	–	–	8	215.9	1	28.2	–	–	...
2,500 to 4,999	401.7	16	401.7	12	279.7	–	–	12	279.7	4	122.0	–	–	...
Rural	**38 069.5**	**107**	**1 477.9**	**99**	**1 315.4**	**–**	**246.3**	**99**	**1 069.1**	**8**	**162.5**	**–**	**–**	**36 591.6**
Place of 1,000 to 2,499	720.3	45	720.3	37	557.8	–	–	37	557.8	8	162.5	–	–	...
2,000 to 2,499	151.8	9	151.8	7	110.8	–	–	7	110.8	2	41.0	–	–	...
1,500 to 1,999	206.8	8	206.8	6	166.0	–	–	6	166.0	2	40.8	–	–	...
1,000 to 1,499	361.7	28	361.7	24	281.0	–	–	24	281.0	4	80.7	–	–	...
Place of less than 1,000	369.2	62	369.2	62	369.2	–	–	62	369.2	–	–	–	–	...
Other rural	36 979.9	...	388.4	...	388.4	...	246.3	...	142.1	...	...	...	...	36 591.6
OUTSIDE METROPOLITAN AREA														
Total	88 928.1	258	4 467.9	254	4 387.7	...	...	254	4 387.7	4	80.2	...	...	84 460.2
Urban	**2 490.2**	**64**	**2 483.2**	**61**	**2 410.3**	...	...	**61**	**2 410.3**	**3**	**72.8**	...	...	**7.1**
Inside urbanized area	194.0	2	186.9	2	186.9	...	...	2	186.9	–	–	...	...	7.1
Central place	177.0	2	177.0	2	177.0	...	...	2	177.0	–	–	...	...	...
Place of—														
1,000,000 or more	–	–	–	–	–	...	...	–	–	–	–	...	...	...
500,000 to 999,999	–	–	–	–	–	...	...	–	–	–	–	...	...	...
250,000 to 499,999	–	–	–	–	–	...	...	–	–	–	–	...	...	...
100,000 to 249,999	–	–	–	–	–	...	...	–	–	–	–	...	...	...
50,000 to 99,999	–	–	–	–	–	...	...	–	–	–	–	...	...	...
Less than 50,000	177.0	2	177.0	2	177.0	...	...	2	177.0	–	–	...	...	...
Urban fringe	17.0	–	9.9	–	9.9	...	...	–	9.9	–	–	...	...	7.1
Place of 2,500 or more	9.9	–	9.9	–	9.9	...	...	–	9.9	–	–	...	...	...
100,000 or more	–	–	–	–	–	...	...	–	–	–	–	...	...	...
50,000 to 99,999	–	–	–	–	–	...	...	–	–	–	–	...	...	...
25,000 to 49,999	4.3	–	4.3	–	4.3	...	...	–	4.3	–	–	...	...	...
10,000 to 24,999	–	–	–	–	–	...	...	–	–	–	–	...	...	...
5,000 to 9,999	5.6	–	5.6	–	5.6	...	...	–	5.6	–	–	...	...	...
2,500 to 4,999	–	–	–	–	–	...	...	–	–	–	–	...	...	...
Place of less than 2,500	–	–	–	–	–	...	...	–	–	–	–	...	...	...
2,000 to 2,499	–	–	–	–	–	...	...	–	–	–	–	...	...	...
1,500 to 1,999	–	–	–	–	–	...	...	–	–	–	–	...	...	...
1,000 to 1,499	–	–	–	–	–	...	...	–	–	–	–	...	...	...
Less than 1,000	–	–	–	–	–	...	...	–	–	–	–	...	...	...
Other urban	7.1	...	...	...	...	...	...	...	...	...	...	...	...	7.1
Outside urbanized area	2 296.3	62	2 296.3	59	2 223.4	...	...	59	2 223.4	3	72.8	...	...	...
Place of—														
25,000 or more	–	–	–	–	–	...	...	–	–	–	–	...	...	...
10,000 to 24,999	939.1	13	939.1	13	939.1	...	...	13	939.1	–	–	...	...	...
5,000 to 9,999	618.5	17	618.5	17	618.5	...	...	17	618.5	–	–	...	...	...
2,500 to 4,999	738.7	32	738.7	29	665.9	...	...	29	665.9	3	72.8	...	...	...
Rural	**86 437.8**	**194**	**1 984.7**	**193**	**1 977.4**	...	...	**193**	**1 977.4**	**1**	**7.4**	...	...	**84 453.1**
Place of 1,000 to 2,499	757.3	49	757.3	48	749.9	...	...	48	749.9	1	7.4	...	...	...
2,000 to 2,499	218.5	13	218.5	13	218.5	...	...	13	218.5	–	–	...	...	...
1,500 to 1,999	246.7	15	246.7	14	239.4	...	...	14	239.4	1	7.4	...	...	...
1,000 to 1,499	292.0	21	292.0	21	292.0	...	...	21	292.0	–	–	...	...	...
Place of less than 1,000	978.3	145	978.3	145	978.3	...	...	145	978.3	–	–	...	...	...
Other rural	84 702.3	...	249.2	...	249.2	...	...	...	249.2	...	...	...	...	84 453.1

TIPSII [UPF] GPH201 CENSUS90 71580800 01/21/93 3:51 PM MACHINE: C DATA:CENSUS90*PH2TIPSDA01. 01/15/93 11:14:15 TAPE: NONE FRAME: 45
TSF:CENSUS90*92. 01/15/93 11:14:35 UTF:CENSUS90*93. 01/15/93 11:14:35 META:CENSUS90*PH2TABLES01. 01/15/93 11:16:34

Table 16. Land Area in Square Miles Inside and Outside Metropolitan Area by Urban and Rural and Size of Place: 1990

[Portions of certain cities may be classified as rural (see "Extended City" in Appendix A). Place partly outside a metropolitan area is counted where larger part of population is located; land area, however, is tabulated where located. For definitions of terms and meanings of symbols, see text]

State Inside Metropolitan Area Outside Metropolitan Area	All land area	In place: Total		Incorporated place: Total		Incorporated place: Central city of metropolitan area		Incorporated place: Other		Census designated place: Total		Census designated place: Central city of metropolitan area		Not in place
		Number of places	Land area	Number of places	Land area	Number of places	Land area	Number of places	Land area	Number of places	Land area	Number of places	Land area	
THE STATE														
Total	50 750.2	473	3 886.3	439	3 614.4	11	835.0	428	2 779.4	34	271.9	–	–	46 863.9
Urban	**2 677.9**	**172**	**2 549.4**	**147**	**2 343.1**	**11**	**739.9**	**136**	**1 603.2**	**25**	**206.3**	**–**	**–**	**128.5**
Inside urbanized area	1 484.2	81	1 355.7	64	1 235.5	11	739.9	53	495.6	17	120.2	–	–	128.5
Central place	808.3	13	808.3	13	808.3	11	739.9	2	68.3	–	–	–	–	…
Place of—														
1,000,000 or more	–	–	–	–	–	–	–	–	–	–	–	–	–	…
500,000 to 999,999	–	–	–	–	–	–	–	–	–	–	–	–	–	…
250,000 to 499,999	105.4	1	105.4	1	105.4	1	105.4	–	–	–	–	–	–	…
100,000 to 249,999	359.5	3	359.5	3	359.5	3	359.5	–	–	–	–	–	–	…
50,000 to 99,999	126.8	2	126.8	2	126.8	2	126.8	–	–	–	–	–	–	…
Less than 50,000	216.7	7	216.7	7	216.7	5	148.3	2	68.3	–	–	–	–	…
Urban fringe	675.9	68	547.4	51	427.2	–	–	51	427.2	17	120.2	–	–	128.5
Place of 2,500 or more	510.2	54	510.2	38	393.1	–	–	38	393.1	16	117.1	–	–	…
100,000 or more	–	–	–	–	–	–	–	–	–	–	–	–	–	…
50,000 to 99,999	–	–	–	–	–	–	–	–	–	–	–	–	–	…
25,000 to 49,999	69.6	3	69.6	3	69.6	–	–	3	69.6	–	–	–	–	…
10,000 to 24,999	194.5	17	194.5	12	133.1	–	–	12	133.1	5	61.3	–	–	…
5,000 to 9,999	160.2	17	160.2	16	148.0	–	–	16	148.0	1	12.3	–	–	…
2,500 to 4,999	85.9	17	85.9	7	42.3	–	–	7	42.3	10	43.6	–	–	…
Place of less than 2,500	37.2	14	37.2	13	34.2	–	–	13	34.2	1	3.0	–	–	…
2,000 to 2,499	2.8	1	2.8	1	2.8	–	–	1	2.8	–	–	–	–	…
1,500 to 1,999	19.2	4	19.2	3	16.1	–	–	3	16.1	1	3.0	–	–	…
1,000 to 1,499	9.5	3	9.5	3	9.5	–	–	3	9.5	–	–	–	–	…
Less than 1,000	5.7	6	5.7	6	5.7	–	–	6	5.7	–	–	–	–	…
Other urban	128.5	…	…	…	…	…	…	…	…	…	…	…	…	128.5
Outside urbanized area	1 193.7	91	1 193.7	83	1 107.6	–	–	83	1 107.6	8	86.1	–	–	…
Place of—														
25,000 or more	–	–	–	–	–	–	–	–	–	–	–	–	–	…
10,000 to 24,999	420.4	17	420.4	17	420.4	–	–	17	420.4	–	–	–	–	…
5,000 to 9,999	333.1	26	333.1	25	322.2	–	–	25	322.2	1	10.9	–	–	…
2,500 to 4,999	440.3	48	440.3	41	365.1	–	–	41	365.1	7	75.2	–	–	…
Rural	**48 072.3**	**301**	**1 336.9**	**292**	**1 271.3**	**–**	**95.1**	**292**	**1 176.2**	**9**	**65.6**	**–**	**–**	**46 735.4**
Place of 1,000 to 2,499	570.5	94	570.5	85	504.9	–	–	85	504.9	9	65.6	–	–	…
2,000 to 2,499	143.0	22	143.0	20	127.2	–	–	20	127.2	2	15.8	–	–	…
1,500 to 1,999	175.1	23	175.1	20	156.5	–	–	20	156.5	3	18.6	–	–	…
1,000 to 1,499	252.4	49	252.4	45	221.2	–	–	45	221.2	4	31.2	–	–	…
Place of less than 1,000	520.3	207	520.3	207	520.3	–	–	207	520.3	–	–	–	–	…
Other rural	46 981.5	…	246.1	…	246.1	…	95.1	…	151.1	…	…	…	…	46 735.4
INSIDE METROPOLITAN AREA														
Total	16 415.1	215	2 161.3	185	1 920.3	11	835.0	174	1 085.3	30	240.9	–	–	14 253.8
Urban	**1 716.4**	**108**	**1 590.7**	**86**	**1 412.5**	**11**	**739.9**	**75**	**672.5**	**22**	**178.2**	**–**	**–**	**125.8**
Inside urbanized area	1 409.3	79	1 283.5	62	1 163.3	11	739.9	51	423.4	17	120.2	–	–	125.8
Central place	739.9	11	739.9	11	739.9	11	739.9	–	–	–	–	–	–	…
Place of—														
1,000,000 or more	–	–	–	–	–	–	–	–	–	–	–	–	–	…
500,000 to 999,999	–	–	–	–	–	–	–	–	–	–	–	–	–	…
250,000 to 499,999	105.4	1	105.4	1	105.4	1	105.4	–	–	–	–	–	–	…
100,000 to 249,999	359.5	3	359.5	3	359.5	3	359.5	–	–	–	–	–	–	…
50,000 to 99,999	126.8	2	126.8	2	126.8	2	126.8	–	–	–	–	–	–	…
Less than 50,000	148.3	5	148.3	5	148.3	5	148.3	–	–	–	–	–	–	…
Urban fringe	669.4	68	543.6	51	423.4	–	–	51	423.4	17	120.2	–	–	125.8
Place of 2,500 or more	506.4	54	506.4	38	389.2	–	–	38	389.2	16	117.1	–	–	…
100,000 or more	–	–	–	–	–	–	–	–	–	–	–	–	–	…
50,000 to 99,999	–	–	–	–	–	–	–	–	–	–	–	–	–	…
25,000 to 49,999	68.0	3	68.0	3	68.0	–	–	3	68.0	–	–	–	–	…
10,000 to 24,999	194.5	17	194.5	12	133.1	–	–	12	133.1	5	61.3	–	–	…
5,000 to 9,999	158.1	17	158.1	16	145.8	–	–	16	145.8	1	12.3	–	–	…
2,500 to 4,999	85.9	17	85.9	7	42.3	–	–	7	42.3	10	43.6	–	–	…
Place of less than 2,500	37.2	14	37.2	13	34.2	–	–	13	34.2	1	3.0	–	–	…
2,000 to 2,499	2.8	1	2.8	1	2.8	–	–	1	2.8	–	–	–	–	…
1,500 to 1,999	19.2	4	19.2	3	16.1	–	–	3	16.1	1	3.0	–	–	…
1,000 to 1,499	9.5	3	9.5	3	9.5	–	–	3	9.5	–	–	–	–	…
Less than 1,000	5.7	6	5.7	6	5.7	–	–	6	5.7	–	–	–	–	…
Other urban	125.8	…	…	…	…	…	…	…	…	…	…	…	…	125.8

TIPSII [UPF] GPH201 CENSUS90 71580800 01/21/93 3:51 PM MACHINE: C DATA:CENSUS90*PH2TIPSDA01. 01/15/93 11:14:15 TAPE: NONE FRAME: 46
TSF:CENSUS90*92. 01/15/93 11:14:35 UTF:CENSUS90*93. 01/15/93 11:14:35 META:CENSUS90*PH2TABLES01. 01/15/93 11:16:34

Table 16. Land Area in Square Miles Inside and Outside Metropolitan Area by Urban and Rural and Size of Place: 1990—Con.

[Portions of certain cities may be classified as rural (see "Extended City" in Appendix A). Place partly outside a metropolitan area is counted where larger part of population is located; land area, however, is tabulated where located. For definitions of terms and meanings of symbols, see text]

State Inside Metropolitan Area Outside Metropolitan Area	All land area	In place: Total: Number of places	In place: Total: Land area	Incorporated place: Total: Number of places	Incorporated place: Total: Land area	Incorporated place: Central city of metropolitan area: Number of places	Incorporated place: Central city of metropolitan area: Land area	Incorporated place: Other: Number of places	Incorporated place: Other: Land area	Census designated place: Total: Number of places	Census designated place: Total: Land area	Census designated place: Central city of metropolitan area: Number of places	Census designated place: Central city of metropolitan area: Land area	Not in place
INSIDE METROPOLITAN AREA—Con.														
Outside urbanized area	307.1	29	307.1	24	249.1	–	–	24	249.1	5	58.0	–	–	…
Place of—														
25,000 or more	–	–	–	–	–	–	–	–	–	–	–	–	–	…
10,000 to 24,999	57.8	4	57.8	4	57.8	–	–	4	57.8	–	–	–	–	…
5,000 to 9,999	94.2	9	94.2	8	83.4	–	–	8	83.4	1	10.9	–	–	…
2,500 to 4,999	155.1	16	155.1	12	108.0	–	–	12	108.0	4	47.1	–	–	…
Rural	**14 698.6**	**107**	**570.6**	**99**	**507.9**	**–**	**95.1**	**99**	**412.8**	**8**	**62.8**	**–**	**–**	**14 128.0**
Place of 1,000 to 2,499	278.1	45	278.1	37	215.4	–	–	37	215.4	8	62.8	–	–	…
2,000 to 2,499	58.6	9	58.6	7	42.8	–	–	7	42.8	2	15.8	–	–	…
1,500 to 1,999	79.8	8	79.8	6	64.1	–	–	6	64.1	2	15.7	–	–	…
1,000 to 1,499	139.6	28	139.6	24	108.5	–	–	24	108.5	4	31.2	–	–	…
Place of less than 1,000	142.6	62	142.6	62	142.6	–	–	62	142.6	–	–	–	–	…
Other rural	14 278.0	…	149.9	…	149.9	…	95.1	…	54.9	…	…	…	…	14 128.0
OUTSIDE METROPOLITAN AREA														
Total	34 335.2	258	1 725.1	254	1 694.1	…	…	254	1 694.1	4	31.0	…	…	32 610.1
Urban	**961.5**	**64**	**958.7**	**61**	**930.6**	…	…	**61**	**930.6**	**3**	**28.1**	…	…	**2.7**
Inside urbanized area	74.9	2	72.2	2	72.2	…	…	2	72.2	–	–	…	…	2.7
Central place	68.3	2	68.3	2	68.3	…	…	2	68.3	–	–	…	…	…
Place of—														
1,000,000 or more	–	–	–	–	–	…	…	–	–	–	–	…	…	…
500,000 to 999,999	–	–	–	–	–	…	…	–	–	–	–	…	…	…
250,000 to 499,999	–	–	–	–	–	…	…	–	–	–	–	…	…	…
100,000 to 249,999	–	–	–	–	–	…	…	–	–	–	–	…	…	…
50,000 to 99,999	–	–	–	–	–	…	…	–	–	–	–	…	…	…
Less than 50,000	68.3	2	68.3	2	68.3	…	…	2	68.3	–	–	…	…	…
Urban fringe	6.6	–	3.8	–	3.8	…	…	–	3.8	–	–	…	…	2.7
Place of 2,500 or more	3.8	–	3.8	–	3.8	…	…	–	3.8	–	–	…	…	…
100,000 or more	–	–	–	–	–	…	…	–	–	–	–	…	…	…
50,000 to 99,999	–	–	–	–	–	…	…	–	–	–	–	…	…	…
25,000 to 49,999	1.7	–	1.7	–	1.7	…	…	–	1.7	–	–	…	…	…
10,000 to 24,999	–	–	–	–	–	…	…	–	–	–	–	…	…	…
5,000 to 9,999	2.2	–	2.2	–	2.2	…	…	–	2.2	–	–	…	…	…
2,500 to 4,999	–	–	–	–	–	…	…	–	–	–	–	…	…	…
Place of less than 2,500	–	–	–	–	–	…	…	–	–	–	–	…	…	…
2,000 to 2,499	–	–	–	–	–	…	…	–	–	–	–	…	…	…
1,500 to 1,999	–	–	–	–	–	…	…	–	–	–	–	…	…	…
1,000 to 1,499	–	–	–	–	–	…	…	–	–	–	–	…	…	…
Less than 1,000	–	–	–	–	–	…	…	–	–	–	–	…	…	…
Other urban	2.7	…	…	…	…	…	…	…	…	…	…	…	…	2.7
Outside urbanized area	886.6	62	886.6	59	858.5	…	…	59	858.5	3	28.1	…	…	…
Place of—														
25,000 or more	–	–	–	–	–	…	…	–	–	–	–	…	…	…
10,000 to 24,999	362.6	13	362.6	13	362.6	…	…	13	362.6	–	–	…	…	…
5,000 to 9,999	238.8	17	238.8	17	238.8	…	…	17	238.8	–	–	…	…	…
2,500 to 4,999	285.2	32	285.2	29	257.1	…	…	29	257.1	3	28.1	…	…	…
Rural	**33 373.7**	**194**	**766.3**	**193**	**763.5**	…	…	**193**	**763.5**	**1**	**2.9**	…	…	**32 607.4**
Place of 1,000 to 2,499	292.4	49	292.4	48	289.5	…	…	48	289.5	1	2.9	…	…	…
2,000 to 2,499	84.4	13	84.4	13	84.4	…	…	13	84.4	–	–	…	…	…
1,500 to 1,999	95.3	15	95.3	14	92.4	…	…	14	92.4	1	2.9	…	…	…
1,000 to 1,499	112.7	21	112.7	21	112.7	…	…	21	112.7	–	–	…	…	…
Place of less than 1,000	377.7	145	377.7	145	377.7	…	…	145	377.7	–	–	…	…	…
Other rural	32 703.6	…	96.2	…	96.2	…	…	…	96.2	…	…	…	…	32 607.4

TIPSII [UPF] GPH201 CENSUS90 71580800 01/21/93 3:51 PM MACHINE: C DATA:CENSUS90*PH2TIPSDA01. 01/15/93 11:14:15 TAPE: NONE FRAME: 47
TSF:CENSUS90*92. 01/15/93 11:14:35 UTF:CENSUS90*93. 01/15/93 11:14:35 META:CENSUS90*PH2TABLES01. 01/15/93 11:16:34

Table 17. Population Inside and Outside Metropolitan Area by Size of Place: 1990

[Place partly outside a metropolitan area is counted where larger part of population is located; population, however, is tabulated where located. For definitions of terms and meanings of symbols, see text]

State Inside Metropolitan Area Outside Metropolitan Area	Total population	In place: Total		In place: Incorporated place						In place: Census designated place				Not in place
				Total		Central city of metropolitan area		Other		Total		Central city of metropolitan area		
		Number of places	Population	Number of places	Population	Number of places	Population	Number of places	Population	Number of places	Population	Number of places	Population	
THE STATE														
Total	4 040 587	473	2 598 959	439	2 432 988	11	1 127 925	428	1 305 063	34	165 971	–	–	1 441 628
In place	**2 598 959**	**473**	**2 598 959**	**439**	**2 432 988**	**11**	**1 127 925**	**428**	**1 305 063**	**34**	**165 971**	**–**	**–**	…
Place of—														
1,000,000 or more	–	–	–	–	–	–	–	–	–	–	–	–	–	…
500,000 to 999,999	–	–	–	–	–	–	–	–	–	–	–	–	–	…
250,000 to 499,999	265 968	1	265 968	1	265 968	1	265 968	–	–	–	–	–	–	…
100,000 to 249,999	543 173	3	543 173	3	543 173	3	542 834	–	339	–	–	–	–	…
50,000 to 99,999	131 348	2	131 348	2	131 348	2	131 348	–	–	–	–	–	–	…
25,000 to 49,999	321 071	9	321 071	9	321 071	5	187 775	4	133 296	–	–	–	–	…
10,000 to 24,999	531 229	35	531 229	30	458 063	–	–	30	458 063	5	73 166	–	–	…
5,000 to 9,999	317 002	43	317 002	41	302 900	…	…	41	302 900	2	14 102	…	…	…
2,500 to 4,999	234 380	65	234 380	48	172 178	…	…	48	172 178	17	62 202	…	…	…
2,000 to 2,499	51 813	23	51 813	21	47 480	…	…	21	47 480	2	4 333	…	…	…
1,500 to 1,999	48 262	27	48 262	23	41 035	…	…	23	41 035	4	7 227	…	…	…
1,000 to 1,499	64 530	52	64 530	48	59 589	…	…	48	59 589	4	4 941	…	…	…
500 to 999	52 095	72	52 095	72	52 095	…	…	72	52 095	–	–	…	…	…
200 to 499	32 761	97	32 761	97	32 761	…	…	97	32 761	–	–	…	…	…
Less than 200	5 327	44	5 327	44	5 327	…	…	44	5 327	–	–	…	…	…
Cumulative summary:														
Place of—														
1,000,000 or more	–	–	–	–	–	–	–	–	–	–	–	–	–	…
500,000 or more	–	–	–	–	–	–	–	–	–	–	–	–	–	…
250,000 or more	265 968	1	265 968	1	265 968	1	265 968	–	–	–	–	–	–	…
100,000 or more	809 141	4	809 141	4	809 141	4	808 802	–	339	–	–	–	–	…
50,000 or more	940 489	6	940 489	6	940 489	6	940 150	–	339	–	–	–	–	…
25,000 or more	1 261 560	15	1 261 560	15	1 261 560	11	1 127 925	4	133 635	–	–	–	–	…
10,000 or more	1 792 789	50	1 792 789	45	1 719 623	11	1 127 925	34	591 698	5	73 166	–	–	…
5,000 or more	2 109 791	93	2 109 791	86	2 022 523	11	1 127 925	75	894 598	7	87 268	–	–	…
2,500 or more	2 344 171	158	2 344 171	134	2 194 701	11	1 127 925	123	1 066 776	24	149 470	–	–	…
2,000 or more	2 395 984	181	2 395 984	155	2 242 181	11	1 127 925	144	1 114 256	26	153 803	–	–	…
1,500 or more	2 444 246	208	2 444 246	178	2 283 216	11	1 127 925	167	1 155 291	30	161 030	–	–	…
1,000 or more	2 508 776	260	2 508 776	226	2 342 805	11	1 127 925	215	1 214 880	34	165 971	–	–	…
500 or more	2 560 871	332	2 560 871	298	2 394 900	11	1 127 925	287	1 266 975	34	165 971	–	–	…
200 or more	2 593 632	429	2 593 632	395	2 427 661	11	1 127 925	384	1 299 736	34	165 971	–	–	…
Not in place	**1 441 628**	…	…	…	…	…	…	…	…	…	…	…	…	**1 441 628**
INSIDE METROPOLITAN AREA														
Total	2 723 265	215	1 971 618	185	1 817 635	11	1 127 925	174	689 710	30	153 983	–	–	751 647
In place	**1 971 618**	**215**	**1 971 618**	**185**	**1 817 635**	**11**	**1 127 925**	**174**	**689 710**	**30**	**153 983**	**–**	**–**	…
Place of—														
1,000,000 or more	–	–	–	–	–	–	–	–	–	–	–	–	–	…
500,000 to 999,999	–	–	–	–	–	–	–	–	–	–	–	–	–	…
250,000 to 499,999	265 968	1	265 968	1	265 968	1	265 968	–	–	–	–	–	–	…
100,000 to 249,999	542 834	3	542 834	3	542 834	3	542 834	–	–	–	–	–	–	…
50,000 to 99,999	131 348	2	131 348	2	131 348	2	131 348	–	–	–	–	–	–	…
25,000 to 49,999	286 516	8	286 516	8	286 516	5	187 775	3	98 741	–	–	–	–	…
10,000 to 24,999	310 949	21	310 949	16	237 783	–	–	16	237 783	5	73 166	–	–	…
5,000 to 9,999	191 685	26	191 685	24	177 583	…	…	24	177 583	2	14 102	…	…	…
2,500 to 4,999	123 641	33	123 641	19	71 879	…	…	19	71 879	14	51 762	…	…	…
2,000 to 2,499	22 397	10	22 397	8	18 064	…	…	8	18 064	2	4 333	…	…	…
1,500 to 1,999	21 590	12	21 590	9	15 911	…	…	9	15 911	3	5 679	…	…	…
1,000 to 1,499	38 504	31	38 504	27	33 563	…	…	27	33 563	4	4 941	…	…	…
500 to 999	25 551	34	25 551	34	25 551	…	…	34	25 551	–	–	…	…	…
200 to 499	9 730	28	9 730	28	9 730	…	…	28	9 730	–	–	…	…	…
Less than 200	905	6	905	6	905	…	…	6	905	–	–	…	…	…

TIPSII [UPF] GPH201 CENSUS90 71580800 01/21/93 3:51 PM MACHINE: C DATA:CENSUS90*PH2TIPSDA01. 01/15/93 11:14:15 TAPE: NONE FRAME: 48
TSF:CENSUS90*92. 01/15/93 11:14:35 UTF:CENSUS90*93. 01/15/93 11:14:35 META:CENSUS90*PH2TABLES01. 01/15/93 11:16:34

Table 17. **Population Inside and Outside Metropolitan Area by Size of Place: 1990**—Con.

[Place partly outside a metropolitan area is counted where larger part of population is located; population, however, is tabulated where located. For definitions of terms and meanings of symbols, see text]

State Inside Metropolitan Area Outside Metropolitan Area	Total population	In place: Total: Number of places	In place: Total: Population	In place: Incorporated place: Total: Number of places	In place: Incorporated place: Total: Population	In place: Incorporated place: Central city of metropolitan area: Number of places	In place: Incorporated place: Central city of metropolitan area: Population	In place: Incorporated place: Other: Number of places	In place: Incorporated place: Other: Population	In place: Census designated place: Total: Number of places	In place: Census designated place: Total: Population	In place: Census designated place: Central city of metropolitan area: Number of places	In place: Census designated place: Central city of metropolitan area: Population	Not in place
INSIDE METROPOLITAN AREA—Con.														
Cumulative summary:														
Place of—														
1,000,000 or more	–	–	–	–	–	–	–	–	–	–	–	–	–	…
500,000 or more	–	–	–	–	–	–	–	–	–	–	–	–	–	…
250,000 or more	265 968	1	265 968	1	265 968	1	265 968	–	–	–	–	–	–	…
100,000 or more	808 802	4	808 802	4	808 802	4	808 802	–	–	–	–	–	–	…
50,000 or more	940 150	6	940 150	6	940 150	6	940 150	–	–	–	–	–	–	…
25,000 or more	1 226 666	14	1 226 666	14	1 226 666	11	1 127 925	3	98 741	–	–	–	–	…
10,000 or more	1 537 615	35	1 537 615	30	1 464 449	11	1 127 925	19	336 524	5	73 166	–	–	…
5,000 or more	1 729 300	61	1 729 300	54	1 642 032	11	1 127 925	43	514 107	7	87 268	–	–	…
2,500 or more	1 852 941	94	1 852 941	73	1 713 911	11	1 127 925	62	585 986	21	139 030	–	–	…
2,000 or more	1 875 338	104	1 875 338	81	1 731 975	11	1 127 925	70	604 050	23	143 363	–	–	…
1,500 or more	1 896 928	116	1 896 928	90	1 747 886	11	1 127 925	79	619 961	26	149 042	–	–	…
1,000 or more	1 935 432	147	1 935 432	117	1 781 449	11	1 127 925	106	653 524	30	153 983	–	–	…
500 or more	1 960 983	181	1 960 983	151	1 807 000	11	1 127 925	140	679 075	30	153 983	–	–	…
200 or more	1 970 713	209	1 970 713	179	1 816 730	11	1 127 925	168	688 805	30	153 983	–	–	…
Not in place	**751 647**	…	…	…	…	…	…	…	…	…	…	…	…	**751 647**
OUTSIDE METROPOLITAN AREA														
Total	1 317 322	258	627 341	254	615 353	…	…	254	615 353	4	11 988	…	…	689 981
In place	**627 341**	**258**	**627 341**	**254**	**615 353**	…	…	**254**	**615 353**	**4**	**11 988**	…	…	…
Place of—														
1,000,000 or more	–	–	–	–	–	…	…	…	…	–	–	…	…	…
500,000 to 999,999	–	–	–	–	–	…	…	…	…	–	–	…	…	…
250,000 to 499,999	–	–	–	–	–	…	…	…	…	–	–	…	…	…
100,000 to 249,999	339	–	339	–	339	…	…	…	…	–	–	…	…	…
50,000 to 99,999	–	–	–	–	–	…	…	…	…	–	–	…	…	…
25,000 to 49,999	34 555	1	34 555	1	34 555	…	…	1	34 555	–	–	…	…	…
10,000 to 24,999	220 280	14	220 280	14	220 280	…	…	14	220 280	–	–	…	…	…
5,000 to 9,999	125 317	17	125 317	17	125 317	…	…	17	125 317	–	–	…	…	…
2,500 to 4,999	110 739	32	110 739	29	100 299	…	…	29	100 299	3	10 440	…	…	…
2,000 to 2,499	29 416	13	29 416	13	29 416	…	…	13	29 416	–	–	…	…	…
1,500 to 1,999	26 672	15	26 672	14	25 124	…	…	14	25 124	1	1 548	…	…	…
1,000 to 1,499	26 026	21	26 026	21	26 026	…	…	21	26 026	–	–	…	…	…
500 to 999	26 544	38	26 544	38	26 544	…	…	38	26 544	–	–	…	…	…
200 to 499	23 031	69	23 031	69	23 031	…	…	69	23 031	–	–	…	…	…
Less than 200	4 422	38	4 422	38	4 422	…	…	38	4 422	–	–	…	…	…
Cumulative summary:														
Place of—														
1,000,000 or more	–	–	–	–	–	…	…	…	…	–	–	…	…	…
500,000 or more	–	–	–	–	–	…	…	…	…	–	–	…	…	…
250,000 or more	–	–	–	–	–	…	…	…	…	–	–	…	…	…
100,000 or more	339	–	339	–	339	…	…	…	…	–	–	…	…	…
50,000 or more	339	–	339	–	339	…	…	…	…	–	–	…	…	…
25,000 or more	34 894	1	34 894	1	34 894	…	…	1	34 894	–	–	…	…	…
10,000 or more	255 174	15	255 174	15	255 174	…	…	15	255 174	–	–	…	…	…
5,000 or more	380 491	32	380 491	32	380 491	…	…	32	380 491	–	–	…	…	…
2,500 or more	491 230	64	491 230	61	480 790	…	…	61	480 790	3	10 440	…	…	…
2,000 or more	520 646	77	520 646	74	510 206	…	…	74	510 206	3	10 440	…	…	…
1,500 or more	547 318	92	547 318	88	535 330	…	…	88	535 330	4	11 988	…	…	…
1,000 or more	573 344	113	573 344	109	561 356	…	…	109	561 356	4	11 988	…	…	…
500 or more	599 888	151	599 888	147	587 900	…	…	147	587 900	4	11 988	…	…	…
200 or more	622 919	220	622 919	216	610 931	…	…	216	610 931	4	11 988	…	…	…
Not in place	**689 981**	…	…	…	…	…	…	…	…	…	…	…	…	**689 981**

TIPSII [UPF] GPH201 CENSUS90 71580800 01/21/93 3:51 PM MACHINE: C DATA:CENSUS90*PH2TIPSDA01. 01/15/93 11:14:15 TAPE: NONE FRAME: 49
TSF:CENSUS90*92. 01/15/93 11:14:35 UTF:CENSUS90*93. 01/15/93 11:14:35 META:CENSUS90*PH2TABLES01. 01/15/93 11:16:34

Table 18. Housing Units Inside and Outside Metropolitan Area by Size of Place: 1990

[Place partly outside a metropolitan area is counted where larger part of population is located; housing units, however, are tabulated where located. For definitions of terms and meanings of symbols, see text]

State Inside Metropolitan Area Outside Metropolitan Area	All housing units	In place: Total: Number of places	In place: Total: Housing units	Incorporated place: Total: Number of places	Incorporated place: Total: Housing units	Incorporated place: Central city of metropolitan area: Number of places	Incorporated place: Central city of metropolitan area: Housing units	Incorporated place: Other: Number of places	Incorporated place: Other: Housing units	Census designated place: Total: Number of places	Census designated place: Total: Housing units	Census designated place: Central city of metropolitan area: Number of places	Census designated place: Central city of metropolitan area: Housing units	Not in place
THE STATE														
Total	1 670 379	473	1 088 082	439	1 025 811	11	479 809	428	546 002	34	62 271	–	–	582 297
In place	**1 088 082**	**473**	**1 088 082**	**439**	**1 025 811**	**11**	**479 809**	**428**	**546 002**	**34**	**62 271**	**–**	**–**	…
Place of—														
1,000,000 or more	–	–	–	–	–	–	–	–	–	–	–	–	–	…
500,000 to 999,999	–	–	–	–	–	–	–	–	–	–	–	–	–	…
250,000 to 499,999	117 691	1	117 691	1	117 691	1	117 691	–	–	–	–	–	–	…
100,000 to 249,999	227 280	3	227 280	3	227 280	3	227 180	–	100	–	–	–	–	…
50,000 to 99,999	53 384	2	53 384	2	53 384	2	53 384	–	–	–	–	–	–	…
25,000 to 49,999	137 143	9	137 143	9	137 143	5	81 554	4	55 589	–	–	–	–	…
10,000 to 24,999	216 645	35	216 645	30	188 309	–	–	30	188 309	5	28 336	–	–	…
5,000 to 9,999	128 820	43	128 820	41	124 816	…	…	41	124 816	2	4 004	…	…	…
2,500 to 4,999	96 354	65	96 354	48	73 418	…	…	48	73 418	17	22 936	…	…	…
2,000 to 2,499	25 335	23	25 335	21	23 552	…	…	21	23 552	2	1 783	…	…	…
1,500 to 1,999	20 345	27	20 345	23	16 969	…	…	23	16 969	4	3 376	…	…	…
1,000 to 1,499	25 984	52	25 984	48	24 148	…	…	48	24 148	4	1 836	…	…	…
500 to 999	22 417	72	22 417	72	22 417	…	…	72	22 417	–	–	…	…	…
200 to 499	14 289	97	14 289	97	14 289	…	…	97	14 289	–	–	…	…	…
Less than 200	2 395	44	2 395	44	2 395	…	…	44	2 395	–	–	…	…	…
Cumulative summary:														
Place of—														
1,000,000 or more	–	–	–	–	–	–	–	–	–	–	–	–	–	…
500,000 or more	–	–	–	–	–	–	–	–	–	–	–	–	–	…
250,000 or more	117 691	1	117 691	1	117 691	1	117 691	–	–	–	–	–	–	…
100,000 or more	344 971	4	344 971	4	344 971	4	344 871	–	100	–	–	–	–	…
50,000 or more	398 355	6	398 355	6	398 355	6	398 255	–	100	–	–	–	–	…
25,000 or more	535 498	15	535 498	15	535 498	11	479 809	4	55 689	–	–	–	–	…
10,000 or more	752 143	50	752 143	45	723 807	11	479 809	34	243 998	5	28 336	–	–	…
5,000 or more	880 963	93	880 963	86	848 623	11	479 809	75	368 814	7	32 340	–	–	…
2,500 or more	977 317	158	977 317	134	922 041	11	479 809	123	442 232	24	55 276	–	–	…
2,000 or more	1 002 652	181	1 002 652	155	945 593	11	479 809	144	465 784	26	57 059	–	–	…
1,500 or more	1 022 997	208	1 022 997	178	962 562	11	479 809	167	482 753	30	60 435	–	–	…
1,000 or more	1 048 981	260	1 048 981	226	986 710	11	479 809	215	506 901	34	62 271	–	–	…
500 or more	1 071 398	332	1 071 398	298	1 009 127	11	479 809	287	529 318	34	62 271	–	–	…
200 or more	1 085 687	429	1 085 687	395	1 023 416	11	479 809	384	543 607	34	62 271	–	–	…
Not in place	**582 297**	…	…	…	…	…	…	…	…	…	…	…	…	**582 297**
INSIDE METROPOLITAN AREA														
Total	1 121 165	215	825 526	185	767 998	11	479 809	174	288 189	30	57 528	–	–	295 639
In place	**825 526**	**215**	**825 526**	**185**	**767 998**	**11**	**479 809**	**174**	**288 189**	**30**	**57 528**	**–**	**–**	…
Place of—														
1,000,000 or more	–	–	–	–	–	–	–	–	–	–	–	–	–	…
500,000 to 999,999	–	–	–	–	–	–	–	–	–	–	–	–	–	…
250,000 to 499,999	117 691	1	117 691	1	117 691	1	117 691	–	–	–	–	–	–	…
100,000 to 249,999	227 180	3	227 180	3	227 180	3	227 180	–	–	–	–	–	–	…
50,000 to 99,999	53 384	2	53 384	2	53 384	2	53 384	–	–	–	–	–	–	…
25,000 to 49,999	122 221	8	122 221	8	122 221	5	81 554	3	40 667	–	–	–	–	…
10,000 to 24,999	125 818	21	125 818	16	97 482	–	–	16	97 482	5	28 336	–	–	…
5,000 to 9,999	75 968	26	75 968	24	71 964	…	…	24	71 964	2	4 004	…	…	…
2,500 to 4,999	50 526	33	50 526	19	31 697	…	…	19	31 697	14	18 829	…	…	…
2,000 to 2,499	12 619	10	12 619	8	10 836	…	…	8	10 836	2	1 783	…	…	…
1,500 to 1,999	9 153	12	9 153	9	6 413	…	…	9	6 413	3	2 740	…	…	…
1,000 to 1,499	15 260	31	15 260	27	13 424	…	…	27	13 424	4	1 836	…	…	…
500 to 999	11 262	34	11 262	34	11 262	…	…	34	11 262	–	–	…	…	…
200 to 499	4 065	28	4 065	28	4 065	…	…	28	4 065	–	–	…	…	…
Less than 200	379	6	379	6	379	…	…	6	379	–	–	…	…	…

TIPSII [UPF] GPH201 CENSUS90 71580800 01/21/93 3:51 PM MACHINE: C DATA:CENSUS90*PH2TIPSDA01. 01/15/93 11:14:15 TAPE: NONE FRAME: 50
TSF:CENSUS90*92. 01/15/93 11:14:35 UTF:CENSUS90*93. 01/15/93 11:14:35 META:CENSUS90*PH2TABLES01. 01/15/93 11:16:34

Table 18. **Housing Units Inside and Outside Metropolitan Area by Size of Place: 1990**—Con.

[Place partly outside a metropolitan area is counted where larger part of population is located; housing units, however, are tabulated where located. For definitions of terms and meanings of symbols, see text]

State Inside Metropolitan Area Outside Metropolitan Area	All housing units	In place: Total: Number of places	In place: Total: Housing units	In place: Incorporated place: Total: Number of places	In place: Incorporated place: Total: Housing units	In place: Incorporated place: Central city of metropolitan area: Number of places	In place: Incorporated place: Central city of metropolitan area: Housing units	In place: Incorporated place: Other: Number of places	In place: Incorporated place: Other: Housing units	In place: Census designated place: Total: Number of places	In place: Census designated place: Total: Housing units	In place: Census designated place: Central city of metropolitan area: Number of places	In place: Census designated place: Central city of metropolitan area: Housing units	Not in place
INSIDE METROPOLITAN AREA—Con.														
Cumulative summary:														
Place of—														
1,000,000 or more	–	–	–	–	–	–	–	–	–	–	–	–	–	…
500,000 or more	–	–	–	–	–	–	–	–	–	–	–	–	–	…
250,000 or more	117 691	1	117 691	1	117 691	1	117 691	–	–	–	–	–	–	…
100,000 or more	344 871	4	344 871	4	344 871	4	344 871	–	–	–	–	–	–	…
50,000 or more	398 255	6	398 255	6	398 255	6	398 255	–	–	–	–	–	–	…
25,000 or more	520 476	14	520 476	14	520 476	11	479 809	3	40 667	–	–	–	–	…
10,000 or more	646 294	35	646 294	30	617 958	11	479 809	19	138 149	5	28 336	–	–	…
5,000 or more	722 262	61	722 262	54	689 922	11	479 809	43	210 113	7	32 340	–	–	…
2,500 or more	772 788	94	772 788	73	721 619	11	479 809	62	241 810	21	51 169	–	–	…
2,000 or more	785 407	104	785 407	81	732 455	11	479 809	70	252 646	23	52 952	–	–	…
1,500 or more	794 560	116	794 560	90	738 868	11	479 809	79	259 059	26	55 692	–	–	…
1,000 or more	809 820	147	809 820	117	752 292	11	479 809	106	272 483	30	57 528	–	–	…
500 or more	821 082	181	821 082	151	763 554	11	479 809	140	283 745	30	57 528	–	–	…
200 or more	825 147	209	825 147	179	767 619	11	479 809	168	287 810	30	57 528	–	–	…
Not in place	**295 639**	…	…	…	…	…	…	…	…	…	…	…	…	**295 639**
OUTSIDE METROPOLITAN AREA														
Total	549 214	258	262 556	254	257 813	…	…	254	257 813	4	4 743	…	…	286 658
In place	**262 556**	**258**	**262 556**	**254**	**257 813**	…	…	**254**	**257 813**	**4**	**4 743**	…	…	…
Place of—														
1,000,000 or more	–	–	–	–	–	…	…	…	…	–	–	…	…	…
500,000 to 999,999	–	–	–	–	–	…	…	…	…	–	–	…	…	…
250,000 to 499,999	–	–	–	–	–	…	…	…	…	–	–	…	…	…
100,000 to 249,999	100	–	100	–	100	…	…	…	…	–	–	…	…	…
50,000 to 99,999	–	–	–	–	–	…	…	…	…	–	–	…	…	…
25,000 to 49,999	14 922	1	14 922	1	14 922	…	…	1	14 922	–	–	…	…	…
10,000 to 24,999	90 827	14	90 827	14	90 827	…	…	14	90 827	–	–	…	…	…
5,000 to 9,999	52 852	17	52 852	17	52 852	…	…	17	52 852	–	–	…	…	…
2,500 to 4,999	45 828	32	45 828	29	41 721	…	…	29	41 721	3	4 107	…	…	…
2,000 to 2,499	12 716	13	12 716	13	12 716	…	…	13	12 716	–	–	…	…	…
1,500 to 1,999	11 192	15	11 192	14	10 556	…	…	14	10 556	1	636	…	…	…
1,000 to 1,499	10 724	21	10 724	21	10 724	…	…	21	10 724	–	–	…	…	…
500 to 999	11 155	38	11 155	38	11 155	…	…	38	11 155	–	–	…	…	…
200 to 499	10 224	69	10 224	69	10 224	…	…	69	10 224	–	–	…	…	…
Less than 200	2 016	38	2 016	38	2 016	…	…	38	2 016	–	–	…	…	…
Cumulative summary:														
Place of—														
1,000,000 or more	–	–	–	–	–	…	…	…	…	–	–	…	…	…
500,000 or more	–	–	–	–	–	…	…	…	…	–	–	…	…	…
250,000 or more	–	–	–	–	–	…	…	…	…	–	–	…	…	…
100,000 or more	100	–	100	–	100	…	…	…	…	–	–	…	…	…
50,000 or more	100	–	100	–	100	…	…	…	…	–	–	…	…	…
25,000 or more	15 022	1	15 022	1	15 022	…	…	1	15 022	–	–	…	…	…
10,000 or more	105 849	15	105 849	15	105 849	…	…	15	105 849	–	–	…	…	…
5,000 or more	158 701	32	158 701	32	158 701	…	…	32	158 701	–	–	…	…	…
2,500 or more	204 529	64	204 529	61	200 422	…	…	61	200 422	3	4 107	…	…	…
2,000 or more	217 245	77	217 245	74	213 138	…	…	74	213 138	3	4 107	…	…	…
1,500 or more	228 437	92	228 437	88	223 694	…	…	88	223 694	4	4 743	…	…	…
1,000 or more	239 161	113	239 161	109	234 418	…	…	109	234 418	4	4 743	…	…	…
500 or more	250 316	151	250 316	147	245 573	…	…	147	245 573	4	4 743	…	…	…
200 or more	260 540	220	260 540	216	255 797	…	…	216	255 797	4	4 743	…	…	…
Not in place	**286 658**	…	…	…	…	…	…	…	…	…	…	…	…	**286 658**

TIPSII [UPF] GPH201 CENSUS90 71580800 01/21/93 3:51 PM MACHINE: C DATA:CENSUS90*PH2TIPSDA01. 01/15/93 11:14:15 TAPE: NONE FRAME: 51
TSF:CENSUS90*92. 01/15/93 11:14:35 UTF:CENSUS90*93. 01/15/93 11:14:35 META:CENSUS90*PH2TABLES01. 01/15/93 11:16:34

Table 19. Land Area in Square Kilometers Inside and Outside Metropolitan Area by Size of Place: 1990

[Place partly outside a metropolitan area is counted where larger part of population is located; land area, however, is tabulated where located. For definitions of terms and meanings of symbols, see text]

State Inside Metropolitan Area Outside Metropolitan Area	All land area	In place: Total: Number of places	In place: Total: Land area	In place: Incorporated place: Total: Number of places	In place: Incorporated place: Total: Land area	In place: Incorporated place: Central city of metropolitan area: Number of places	In place: Incorporated place: Central city of metropolitan area: Land area	In place: Incorporated place: Other: Number of places	In place: Incorporated place: Other: Land area	In place: Census designated place: Total: Number of places	In place: Census designated place: Total: Land area	In place: Census designated place: Central city of metropolitan area: Number of places	In place: Census designated place: Central city of metropolitan area: Land area	Not in place
THE STATE														
Total	131 443.1	473	10 065.6	439	9 361.4	11	2 162.7	428	7 198.7	34	704.2	–	–	121 377.5
In place	**10 065.6**	**473**	**10 065.6**	**439**	**9 361.4**	**11**	**2 162.7**	**428**	**7 198.7**	**34**	**704.2**	**–**	**–**	…
Place of—														
1,000,000 or more	–	–	–	–	–	–	–	–	–	–	–	–	–	…
500,000 to 999,999	–	–	–	–	–	–	–	–	–	–	–	–	–	…
250,000 to 499,999	384.6	1	384.6	1	384.6	1	384.6	–	–	–	–	–	–	…
100,000 to 249,999	1 081.1	3	1 081.1	3	1 081.1	3	1 032.0	–	49.1	–	–	–	–	…
50,000 to 99,999	328.3	2	328.3	2	328.3	2	328.3	–	–	–	–	–	–	…
25,000 to 49,999	692.3	9	692.3	9	692.3	5	417.8	4	274.5	–	–	–	–	…
10,000 to 24,999	1 799.9	35	1 799.9	30	1 641.1	–	–	30	1 641.1	5	158.8	–	–	…
5,000 to 9,999	1 346.8	43	1 346.8	41	1 286.9	…	…	41	1 286.9	2	59.9	…	…	…
2,500 to 4,999	1 468.0	65	1 468.0	48	1 160.3	…	…	48	1 160.3	17	307.7	…	…	…
2,000 to 2,499	377.6	23	377.6	21	336.5	…	…	21	336.5	2	41.0	…	…	…
1,500 to 1,999	546.2	27	546.2	23	490.2	…	…	23	490.2	4	56.0	…	…	…
1,000 to 1,499	678.4	52	678.4	48	597.7	…	…	48	597.7	4	80.7	…	…	…
500 to 999	776.2	72	776.2	72	776.2	…	…	72	776.2	–	–	…	…	…
200 to 499	469.3	97	469.3	97	469.3	…	…	97	469.3	–	–	…	…	…
Less than 200	116.9	44	116.9	44	116.9	…	…	44	116.9	–	–	…	…	…
Cumulative summary:														
Place of—														
1,000,000 or more	–	–	–	–	–	–	–	–	–	–	–	–	–	…
500,000 or more	–	–	–	–	–	–	–	–	–	–	–	–	–	…
250,000 or more	384.6	1	384.6	1	384.6	1	384.6	–	–	–	–	–	–	…
100,000 or more	1 465.7	4	1 465.7	4	1 465.7	4	1 416.6	–	49.1	–	–	–	–	…
50,000 or more	1 794.0	6	1 794.0	6	1 794.0	6	1 744.9	–	49.1	–	–	–	–	…
25,000 or more	2 486.4	15	2 486.4	15	2 486.4	11	2 162.7	4	323.6	–	–	–	–	…
10,000 or more	4 286.3	50	4 286.3	45	4 127.5	11	2 162.7	34	1 964.7	5	158.8	–	–	…
5,000 or more	5 633.0	93	5 633.0	86	5 414.3	11	2 162.7	75	3 251.6	7	218.7	–	–	…
2,500 or more	7 101.0	158	7 101.0	134	6 574.6	11	2 162.7	123	4 411.9	24	526.4	–	–	…
2,000 or more	7 478.6	181	7 478.6	155	6 911.2	11	2 162.7	144	4 748.4	26	567.4	–	–	…
1,500 or more	8 024.8	208	8 024.8	178	7 401.3	11	2 162.7	167	5 238.6	30	623.5	–	–	…
1,000 or more	8 703.2	260	8 703.2	226	7 999.0	11	2 162.7	215	5 836.3	34	704.2	–	–	…
500 or more	9 479.4	332	9 479.4	298	8 775.2	11	2 162.7	287	6 612.5	34	704.2	–	–	…
200 or more	9 948.7	429	9 948.7	395	9 244.5	11	2 162.7	384	7 081.8	34	704.2	–	–	…
Not in place	**121 377.5**	…	…	…	…	…	…	…	…	…	…	…	…	**121 377.5**
INSIDE METROPOLITAN AREA														
Total	42 515.1	215	5 597.7	185	4 973.7	11	2 162.7	174	2 811.0	30	624.0	–	–	36 917.4
In place	**5 597.7**	**215**	**5 597.7**	**185**	**4 973.7**	**11**	**2 162.7**	**174**	**2 811.0**	**30**	**624.0**	**–**	**–**	…
Place of—														
1,000,000 or more	–	–	–	–	–	–	–	–	–	–	–	–	–	…
500,000 to 999,999	–	–	–	–	–	–	–	–	–	–	–	–	–	…
250,000 to 499,999	384.6	1	384.6	1	384.6	1	384.6	–	–	–	–	–	–	…
100,000 to 249,999	1 032.0	3	1 032.0	3	1 032.0	3	1 032.0	–	–	–	–	–	–	…
50,000 to 99,999	328.3	2	328.3	2	328.3	2	328.3	–	–	–	–	–	–	…
25,000 to 49,999	593.8	8	593.8	8	593.8	5	417.8	3	176.0	–	–	–	–	…
10,000 to 24,999	664.5	21	664.5	16	505.7	–	–	16	505.7	5	158.8	–	–	…
5,000 to 9,999	709.3	26	709.3	24	649.4	…	…	24	649.4	2	59.9	…	…	…
2,500 to 4,999	656.2	33	656.2	19	421.3	…	…	19	421.3	14	234.9	…	…	…
2,000 to 2,499	159.0	10	159.0	8	118.0	…	…	8	118.0	2	41.0	…	…	…
1,500 to 1,999	299.5	12	299.5	9	250.8	…	…	9	250.8	3	48.7	…	…	…
1,000 to 1,499	386.4	31	386.4	27	305.7	…	…	27	305.7	4	80.7	…	…	…
500 to 999	276.6	34	276.6	34	276.6	…	…	34	276.6	–	–	…	…	…
200 to 499	96.4	28	96.4	28	96.4	…	…	28	96.4	–	–	…	…	…
Less than 200	11.1	6	11.1	6	11.1	…	…	6	11.1	–	–	…	…	…

TIPSII [UPF] GPH201 CENSUS90 71580800 01/21/93 3:51 PM MACHINE: C DATA:CENSUS90*PH2TIPSDA01. 01/15/93 11:14:15 TAPE: NONE FRAME: 52
TSF:CENSUS90*92. 01/15/93 11:14:35 UTF:CENSUS90*93. 01/15/93 11:14:35 META:CENSUS90*PH2TABLES01. 01/15/93 11:16:34

Table 19. Land Area in Square Kilometers Inside and Outside Metropolitan Area by Size of Place: 1990—Con.

[Place partly outside a metropolitan area is counted where larger part of population is located; land area, however, is tabulated where located. For definitions of terms and meanings of symbols, see text]

State Inside Metropolitan Area Outside Metropolitan Area	All land area	In place: Total: Number of places	In place: Total: Land area	In place: Incorporated place: Total: Number of places	In place: Incorporated place: Total: Land area	In place: Incorporated place: Central city of metropolitan area: Number of places	In place: Incorporated place: Central city of metropolitan area: Land area	In place: Incorporated place: Other: Number of places	In place: Incorporated place: Other: Land area	In place: Census designated place: Total: Number of places	In place: Census designated place: Total: Land area	In place: Census designated place: Central city of metropolitan area: Number of places	In place: Census designated place: Central city of metropolitan area: Land area	Not in place
INSIDE METROPOLITAN AREA—Con.														
Cumulative summary:														
Place of—														
1,000,000 or more	–	–	–	–	–	–	–	–	–	–	–	–	–	…
500,000 or more	–	–	–	–	–	–	–	–	–	–	–	–	–	…
250,000 or more	384.6	1	384.6	1	384.6	1	384.6	–	–	–	–	–	–	…
100,000 or more	1 416.6	4	1 416.6	4	1 416.6	4	1 416.6	–	–	–	–	–	–	…
50,000 or more	1 744.9	6	1 744.9	6	1 744.9	6	1 744.9	–	–	–	–	–	–	…
25,000 or more	2 338.8	14	2 338.8	14	2 338.8	11	2 162.7	3	176.0	–	–	–	–	…
10,000 or more	3 003.3	35	3 003.3	30	2 844.5	11	2 162.7	19	681.7	5	158.8	–	–	…
5,000 or more	3 712.5	61	3 712.5	54	3 493.8	11	2 162.7	43	1 331.1	7	218.7	–	–	…
2,500 or more	4 368.7	94	4 368.7	73	3 915.1	11	2 162.7	62	1 752.4	21	453.6	–	–	…
2,000 or more	4 527.7	104	4 527.7	81	4 033.1	11	2 162.7	70	1 870.4	23	494.6	–	–	…
1,500 or more	4 827.2	116	4 827.2	90	4 283.9	11	2 162.7	79	2 121.2	26	543.3	–	–	…
1,000 or more	5 213.6	147	5 213.6	117	4 589.6	11	2 162.7	106	2 426.9	30	624.0	–	–	…
500 or more	5 490.3	181	5 490.3	151	4 866.3	11	2 162.7	140	2 703.5	30	624.0	–	–	…
200 or more	5 586.6	209	5 586.6	179	4 962.6	11	2 162.7	168	2 799.9	30	624.0	–	–	…
Not in place	**36 917.4**	…	…	…	…	…	…	…	…	…	…	…	…	**36 917.4**
OUTSIDE METROPOLITAN AREA														
Total	88 928.1	258	4 467.9	254	4 387.7	…	…	254	4 387.7	4	80.2	…	…	84 460.2
In place	**4 467.9**	**258**	**4 467.9**	**254**	**4 387.7**	…	…	**254**	**4 387.7**	**4**	**80.2**	…	…	…
Place of—														
1,000,000 or more	–	–	–	–	–	…	…	…	…	–	–	…	…	…
500,000 to 999,999	–	–	–	–	–	…	…	…	…	–	–	…	…	…
250,000 to 499,999	–	–	–	–	–	…	…	…	…	–	–	…	…	…
100,000 to 249,999	49.1	–	49.1	–	49.1	…	…	…	…	–	–	…	…	…
50,000 to 99,999	–	–	–	–	–	…	…	…	…	–	–	…	…	…
25,000 to 49,999	98.5	1	98.5	1	98.5	…	…	1	98.5	–	–	…	…	…
10,000 to 24,999	1 135.4	14	1 135.4	14	1 135.4	…	…	14	1 135.4	–	–	…	…	…
5,000 to 9,999	637.5	17	637.5	17	637.5	…	…	17	637.5	–	–	…	…	…
2,500 to 4,999	811.8	32	811.8	29	739.0	…	…	29	739.0	3	72.8	…	…	…
2,000 to 2,499	218.5	13	218.5	13	218.5	…	…	13	218.5	–	–	…	…	…
1,500 to 1,999	246.7	15	246.7	14	239.4	…	…	14	239.4	1	7.4	…	…	…
1,000 to 1,499	292.0	21	292.0	21	292.0	…	…	21	292.0	–	–	…	…	…
500 to 999	499.5	38	499.5	38	499.5	…	…	38	499.5	–	–	…	…	…
200 to 499	372.9	69	372.9	69	372.9	…	…	69	372.9	–	–	…	…	…
Less than 200	105.9	38	105.9	38	105.9	…	…	38	105.9	–	–	…	…	…
Cumulative summary:														
Place of—														
1,000,000 or more	–	–	–	–	–	…	…	…	…	–	–	…	…	…
500,000 or more	–	–	–	–	–	…	…	…	…	–	–	…	…	…
250,000 or more	–	–	–	–	–	…	…	…	…	–	–	…	…	…
100,000 or more	49.1	–	49.1	–	49.1	…	…	…	…	–	–	…	…	…
50,000 or more	49.1	–	49.1	–	49.1	…	…	…	…	–	–	…	…	…
25,000 or more	147.6	1	147.6	1	147.6	…	…	1	147.6	–	–	…	…	…
10,000 or more	1 283.0	15	1 283.0	15	1 283.0	…	…	15	1 283.0	–	–	…	…	…
5,000 or more	1 920.5	32	1 920.5	32	1 920.5	…	…	32	1 920.5	–	–	…	…	…
2,500 or more	2 732.3	64	2 732.3	61	2 659.5	…	…	61	2 659.5	3	72.8	…	…	…
2,000 or more	2 950.9	77	2 950.9	74	2 878.0	…	…	74	2 878.0	3	72.8	…	…	…
1,500 or more	3 197.6	92	3 197.6	88	3 117.4	…	…	88	3 117.4	4	80.2	…	…	…
1,000 or more	3 489.6	113	3 489.6	109	3 409.4	…	…	109	3 409.4	4	80.2	…	…	…
500 or more	3 989.1	151	3 989.1	147	3 908.9	…	…	147	3 908.9	4	80.2	…	…	…
200 or more	4 362.0	220	4 362.0	216	4 281.8	…	…	216	4 281.8	4	80.2	…	…	…
Not in place	**84 460.2**	…	…	…	…	…	…	…	…	…	…	…	…	**84 460.2**

TIPSII [UPF] GPH201 CENSUS90 71580800 01/21/93 3:51 PM MACHINE: C DATA:CENSUS90*PH2TIPSDA01. 01/15/93 11:14:15 TAPE: NONE FRAME: 53
TSF:CENSUS90*92. 01/15/93 11:14:35 UTF:CENSUS90*93. 01/15/93 11:14:35 META:CENSUS90*PH2TABLES01. 01/15/93 11:16:34

Table 20. Land Area in Square Miles Inside and Outside Metropolitan Area by Size of Place: 1990

[Place partly outside a metropolitan area is counted where larger part of population is located; land area, however, is tabulated where located. For definitions of terms and meanings of symbols, see text]

State Inside Metropolitan Area Outside Metropolitan Area	All land area	In place: Total: Number of places	In place: Total: Land area	In place: Incorporated place: Total: Number of places	In place: Incorporated place: Total: Land area	In place: Incorporated place: Central city of metropolitan area: Number of places	In place: Incorporated place: Central city of metropolitan area: Land area	In place: Incorporated place: Other: Number of places	In place: Incorporated place: Other: Land area	In place: Census designated place: Total: Number of places	In place: Census designated place: Total: Land area	In place: Census designated place: Central city of metropolitan area: Number of places	In place: Census designated place: Central city of metropolitan area: Land area	Not in place
THE STATE														
Total	50 750.2	473	3 886.3	439	3 614.4	11	835.0	428	2 779.4	34	271.9	–	–	46 863.9
In place	**3 886.3**	**473**	**3 886.3**	**439**	**3 614.4**	**11**	**835.0**	**428**	**2 779.4**	**34**	**271.9**	**–**	**–**	…
Place of—														
1,000,000 or more	–	–	–	–	–	–	–	–	–	–	–	–	–	…
500,000 to 999,999	–	–	–	–	–	–	–	–	–	–	–	–	–	…
250,000 to 499,999	148.5	1	148.5	1	148.5	1	148.5	–	–	–	–	–	–	…
100,000 to 249,999	417.4	3	417.4	3	417.4	3	398.4	–	19.0	–	–	–	–	…
50,000 to 99,999	126.8	2	126.8	2	126.8	2	126.8	–	–	–	–	–	–	…
25,000 to 49,999	267.3	9	267.3	9	267.3	5	161.3	4	106.0	–	–	–	–	…
10,000 to 24,999	694.9	35	694.9	30	633.6	–	–	30	633.6	5	61.3	–	–	…
5,000 to 9,999	520.0	43	520.0	41	496.9	…	…	41	496.9	2	23.1	…	…	…
2,500 to 4,999	566.8	65	566.8	48	448.0	…	…	48	448.0	17	118.8	…	…	…
2,000 to 2,499	145.8	23	145.8	21	129.9	…	…	21	129.9	2	15.8	…	…	…
1,500 to 1,999	210.9	27	210.9	23	189.3	…	…	23	189.3	4	21.6	…	…	…
1,000 to 1,499	261.9	52	261.9	48	230.8	…	…	48	230.8	4	31.2	…	…	…
500 to 999	299.7	72	299.7	72	299.7	…	…	72	299.7	–	–	…	…	…
200 to 499	181.2	97	181.2	97	181.2	…	…	97	181.2	–	–	…	…	…
Less than 200	45.1	44	45.1	44	45.1	…	…	44	45.1	–	–	…	…	…
Cumulative summary:														
Place of—														
1,000,000 or more	–	–	–	–	–	–	–	–	–	–	–	–	–	…
500,000 or more	–	–	–	–	–	–	–	–	–	–	–	–	–	…
250,000 or more	148.5	1	148.5	1	148.5	1	148.5	–	–	–	–	–	–	…
100,000 or more	565.9	4	565.9	4	565.9	4	546.9	–	19.0	–	–	–	–	…
50,000 or more	692.7	6	692.7	6	692.7	6	673.7	–	19.0	–	–	–	–	…
25,000 or more	960.0	15	960.0	15	960.0	11	835.0	4	125.0	–	–	–	–	…
10,000 or more	1 654.9	50	1 654.9	45	1 593.6	11	835.0	34	758.6	5	61.3	–	–	…
5,000 or more	2 174.9	93	2 174.9	86	2 090.5	11	835.0	75	1 255.5	7	84.4	–	–	…
2,500 or more	2 741.7	158	2 741.7	134	2 538.5	11	835.0	123	1 703.4	24	203.2	–	–	…
2,000 or more	2 887.5	181	2 887.5	155	2 668.4	11	835.0	144	1 833.4	26	219.1	–	–	…
1,500 or more	3 098.4	208	3 098.4	178	2 857.7	11	835.0	167	2 022.6	30	240.7	–	–	…
1,000 or more	3 360.3	260	3 360.3	226	3 088.4	11	835.0	215	2 253.4	34	271.9	–	–	…
500 or more	3 660.0	332	3 660.0	298	3 388.1	11	835.0	287	2 553.1	34	271.9	–	–	…
200 or more	3 841.2	429	3 841.2	395	3 569.3	11	835.0	384	2 734.3	34	271.9	–	–	…
Not in place	**46 863.9**	…	…	…	…	…	…	…	…	…	…	…	…	**46 863.9**
INSIDE METROPOLITAN AREA														
Total	16 415.1	215	2 161.3	185	1 920.3	11	835.0	174	1 085.3	30	240.9	–	–	14 253.8
In place	**2 161.3**	**215**	**2 161.3**	**185**	**1 920.3**	**11**	**835.0**	**174**	**1 085.3**	**30**	**240.9**	**–**	**–**	…
Place of—														
1,000,000 or more	–	–	–	–	–	–	–	–	–	–	–	–	–	…
500,000 to 999,999	–	–	–	–	–	–	–	–	–	–	–	–	–	…
250,000 to 499,999	148.5	1	148.5	1	148.5	1	148.5	–	–	–	–	–	–	…
100,000 to 249,999	398.4	3	398.4	3	398.4	3	398.4	–	–	–	–	–	–	…
50,000 to 99,999	126.8	2	126.8	2	126.8	2	126.8	–	–	–	–	–	–	…
25,000 to 49,999	229.3	8	229.3	8	229.3	5	161.3	3	68.0	–	–	–	–	…
10,000 to 24,999	256.6	21	256.6	16	195.3	–	–	16	195.3	5	61.3	–	–	…
5,000 to 9,999	273.8	26	273.8	24	250.7	…	…	24	250.7	2	23.1	…	…	…
2,500 to 4,999	253.4	33	253.4	19	162.7	…	…	19	162.7	14	90.7	…	…	…
2,000 to 2,499	61.4	10	61.4	8	45.6	…	…	8	45.6	2	15.8	…	…	…
1,500 to 1,999	115.6	12	115.6	9	96.8	…	…	9	96.8	3	18.8	…	…	…
1,000 to 1,499	149.2	31	149.2	27	118.0	…	…	27	118.0	4	31.2	…	…	…
500 to 999	106.8	34	106.8	34	106.8	…	…	34	106.8	–	–	…	…	…
200 to 499	37.2	28	37.2	28	37.2	…	…	28	37.2	–	–	…	…	…
Less than 200	4.3	6	4.3	6	4.3	…	…	6	4.3	–	–	…	…	…

TIPSII [UPF] GPH201 CENSUS90 71580800 01/21/93 3:51 PM MACHINE: C DATA:CENSUS90*PH2TIPSDA01. 01/15/93 11:14:15 TAPE: NONE FRAME: 54
TSF:CENSUS90*92. 01/15/93 11:14:35 UTF:CENSUS90*93. 01/15/93 11:14:35 META:CENSUS90*PH2TABLES01. 01/15/93 11:16:34

Table 20. Land Area in Square Miles Inside and Outside Metropolitan Area by Size of Place: 1990—Con.

[Place partly outside a metropolitan area is counted where larger part of population is located; land area, however, is tabulated where located. For definitions of terms and meanings of symbols, see text]

State Inside Metropolitan Area Outside Metropolitan Area	All land area	In place: Total		In place: Incorporated place						In place: Census designated place				Not in place
				Total		Central city of metropolitan area		Other		Total		Central city of metropolitan area		
		Number of places	Land area	Number of places	Land area	Number of places	Land area	Number of places	Land area	Number of places	Land area	Number of places	Land area	
INSIDE METROPOLITAN AREA—Con.														
Cumulative summary:														
Place of—														
1,000,000 or more	–	–	–	–	–	–	–	–	–	–	–	–	–	…
500,000 or more	–	–	–	–	–	–	–	–	–	–	–	–	–	…
250,000 or more	148.5	1	148.5	1	148.5	1	148.5	–	–	–	–	–	–	…
100,000 or more	546.9	4	546.9	4	546.9	4	546.9	–	–	–	–	–	–	…
50,000 or more	673.7	6	673.7	6	673.7	6	673.7	–	–	–	–	–	–	…
25,000 or more	903.0	14	903.0	14	903.0	11	835.0	3	68.0	–	–	–	–	…
10,000 or more	1 159.6	35	1 159.6	30	1 098.2	11	835.0	19	263.2	5	61.3	–	–	…
5,000 or more	1 433.4	61	1 433.4	54	1 349.0	11	835.0	43	513.9	7	84.4	–	–	…
2,500 or more	1 686.8	94	1 686.8	73	1 511.6	11	835.0	62	676.6	21	175.1	–	–	…
2,000 or more	1 748.2	104	1 748.2	81	1 557.2	11	835.0	70	722.2	23	191.0	–	–	…
1,500 or more	1 863.8	116	1 863.8	90	1 654.0	11	835.0	79	819.0	26	209.8	–	–	…
1,000 or more	2 013.0	147	2 013.0	117	1 772.1	11	835.0	106	937.0	30	240.9	–	–	…
500 or more	2 119.8	181	2 119.8	151	1 878.9	11	835.0	140	1 043.8	30	240.9	–	–	…
200 or more	2 157.0	209	2 157.0	179	1 916.1	11	835.0	168	1 081.0	30	240.9	–	–	…
Not in place	**14 253.8**	…	…	…	…	…	…	…	…	…	…	…	…	**14 253.8**
OUTSIDE METROPOLITAN AREA														
Total	34 335.2	258	1 725.1	254	1 694.1	…	…	254	1 694.1	4	31.0	…	…	32 610.1
In place	**1 725.1**	**258**	**1 725.1**	**254**	**1 694.1**	…	…	**254**	**1 694.1**	**4**	**31.0**	…	…	…
Place of—														
1,000,000 or more	–	–	–	–	–	…	…	…	…	–	–	…	…	…
500,000 to 999,999	–	–	–	–	–	…	…	…	…	–	–	…	…	…
250,000 to 499,999	–	–	–	–	–	…	…	…	…	–	–	…	…	…
100,000 to 249,999	19.0	–	19.0	–	19.0	…	…	…	…	–	–	…	…	…
50,000 to 99,999	–	–	–	–	–	…	…	…	…	–	–	…	…	…
25,000 to 49,999	38.0	1	38.0	1	38.0	…	…	1	38.0	–	–	…	…	…
10,000 to 24,999	438.4	14	438.4	14	438.4	…	…	14	438.4	–	–	…	…	…
5,000 to 9,999	246.1	17	246.1	17	246.1	…	…	17	246.1	–	–	…	…	…
2,500 to 4,999	313.4	32	313.4	29	285.3	…	…	29	285.3	3	28.1	…	…	…
2,000 to 2,499	84.4	13	84.4	13	84.4	…	…	13	84.4	–	–	…	…	…
1,500 to 1,999	95.3	15	95.3	14	92.4	…	…	14	92.4	1	2.9	…	…	…
1,000 to 1,499	112.7	21	112.7	21	112.7	…	…	21	112.7	–	–	…	…	…
500 to 999	192.9	38	192.9	38	192.9	…	…	38	192.9	–	–	…	…	…
200 to 499	144.0	69	144.0	69	144.0	…	…	69	144.0	–	–	…	…	…
Less than 200	40.9	38	40.9	38	40.9	…	…	38	40.9	–	–	…	…	…
Cumulative summary:														
Place of—														
1,000,000 or more	–	–	–	–	–	…	…	…	…	–	–	…	…	…
500,000 or more	–	–	–	–	–	…	…	…	…	–	–	…	…	…
250,000 or more	–	–	–	–	–	…	…	…	…	–	–	…	…	…
100,000 or more	19.0	–	19.0	–	19.0	…	…	…	…	–	–	…	…	…
50,000 or more	19.0	–	19.0	–	19.0	…	…	…	…	–	–	…	…	…
25,000 or more	57.0	1	57.0	1	57.0	…	…	1	57.0	–	–	…	…	…
10,000 or more	495.4	15	495.4	15	495.4	…	…	15	495.4	–	–	…	…	…
5,000 or more	741.5	32	741.5	32	741.5	…	…	32	741.5	–	–	…	…	…
2,500 or more	1 054.9	64	1 054.9	61	1 026.8	…	…	61	1 026.8	3	28.1	…	…	…
2,000 or more	1 139.3	77	1 139.3	74	1 111.2	…	…	74	1 111.2	3	28.1	…	…	…
1,500 or more	1 234.6	92	1 234.6	88	1 203.6	…	…	88	1 203.6	4	31.0	…	…	…
1,000 or more	1 347.3	113	1 347.3	109	1 316.4	…	…	109	1 316.4	4	31.0	…	…	…
500 or more	1 540.2	151	1 540.2	147	1 509.2	…	…	147	1 509.2	4	31.0	…	…	…
200 or more	1 684.2	220	1 684.2	216	1 653.2	…	…	216	1 653.2	4	31.0	…	…	…
Not in place	**32 610.1**	…	…	…	…	…	…	…	…	…	…	…	…	**32 610.1**

TIPSII [UPF] GPH201 CENSUS90 71580800 01/21/93 3:51 PM MACHINE: C DATA:CENSUS90*PH2TIPSDA01. 01/15/93 11:14:15 TAPE: NONE FRAME: 55
TSF:CENSUS90*92. 01/15/93 11:14:35 UTF:CENSUS90*93. 01/15/93 11:14:35 META:CENSUS90*PH2TABLES01. 01/15/93 11:16:34

Table 21. Population and Housing Units 1970 to 1990; Land Area and Density for Metropolitan Area: 1990

[For information concerning historical counts, see "User Notes." MA's are as defined for the 1990 census. Counts relate to component parts as defined at each census. Density is computed using land area. For definitions of terms and meanings of symbols, see text]

Metropolitan Area	Population			Housing units			1990 area measurements				1990 density			
							Total area		Land area		Population per—		Housing units per—	
	1990	1980	1970	1990	1980	1970	Square kilometers	Square miles	Square kilometers	Square miles	Square kilometer	Square mile	Square kilometer	Square mile
Anniston, AL MSA														
The area	116 034	119 761	103 092	46 753	42 582	32 563	1 586.0	612.4	1 576.0	608.5	73.6	190.7	29.7	76.8
In central city	26 623	r29 135	31 533	12 100	r11 683	11 089	52.3	20.2	52.3	20.2	509.0	1 318.0	231.4	599.0
Anniston city	26 623	r29 135	31 533	12 100	r11 683	11 089	52.3	20.2	52.3	20.2	509.0	1 318.0	231.4	599.0
Not in central city	89 411	r90 626	71 559	34 653	r30 899	21 474	1 533.7	592.2	1 523.7	588.3	58.7	152.0	22.7	58.9
Calhoun County	116 034	119 761	103 092	46 753	42 582	32 563	1 586.0	612.4	1 576.0	608.5	73.6	190.7	29.7	76.8
Birmingham, AL MSA														
The area	907 810	r883 993	794 083	376 897	r341 024	263 146	10 471.7	4 043.1	10 312.6	3 981.7	88.0	228.0	36.5	94.7
In central city	299 465	316 142	334 338	131 474	126 403	116 260	490.2	189.3	484.8	187.2	617.7	1 599.7	271.2	702.3
Bessemer city	33 497	31 729	33 428	13 783	11 900	10 890	100.4	38.8	100.2	38.7	334.3	865.6	137.6	356.1
Birmingham city	265 968	284 413	300 910	117 691	114 503	105 370	389.8	150.5	384.6	148.5	691.5	1 791.0	306.0	792.5
Not in central city	608 345	r567 851	459 745	245 423	r214 621	146 886	9 981.5	3 853.9	9 827.8	3 794.5	61.9	160.3	25.0	64.7
Blount County	39 248	36 459	26 853	15 790	13 846	9 212	1 685.2	650.6	1 672.3	645.7	23.5	60.8	9.4	24.5
Jefferson County	651 525	r671 371	644 991	273 097	r259 861	212 937	2 910.8	1 123.9	2 881.8	1 112.7	226.1	585.5	94.8	245.4
St. Clair County	50 009	41 205	27 956	20 382	15 613	9 449	1 693.0	653.7	1 642.0	634.0	30.5	78.9	12.4	32.1
Shelby County	99 358	66 298	38 037	39 201	24 644	12 144	2 096.9	809.6	2 058.8	794.9	48.3	125.0	19.0	49.3
Walker County	67 670	68 660	56 246	28 427	27 060	19 404	2 085.9	805.4	2 057.6	794.5	32.9	85.2	13.8	35.8
Columbus, GA--AL MSA (pt.)														
The area	46 860	47 356	45 394	19 633	17 855	14 111	1 676.9	647.4	1 660.5	641.1	28.2	73.1	11.8	30.6
In central city	–	–	–	–	–	–	–	–	–	–	–	–	–	–
Not in central city	46 860	47 356	45 394	19 633	17 855	14 111	1 676.9	647.4	1 660.5	641.1	28.2	73.1	11.8	30.6
Russell County	46 860	47 356	45 394	19 633	17 855	14 111	1 676.9	647.4	1 660.5	641.1	28.2	73.1	11.8	30.6
Decatur, AL MSA														
The area	131 556	120 401	104 587	52 631	44 777	33 337	3 411.6	1 317.2	3 304.0	1 275.7	39.8	103.1	15.9	41.3
In central city	48 706	42 002	38 044	20 612	16 235	12 590	128.4	49.6	112.3	43.4	433.7	1 122.3	183.5	474.9
Decatur city (pt.)	48 706	42 002	38 044	20 612	16 235	12 590	128.4	49.6	112.3	43.4	433.7	1 122.3	183.5	474.9
Not in central city	82 850	78 399	66 543	32 019	28 542	20 747	3 283.2	1 267.7	3 191.7	1 232.3	26.0	67.2	10.0	26.0
Lawrence County	31 513	30 170	27 281	12 212	10 966	8 516	1 860.0	718.1	1 796.0	693.4	17.5	45.4	6.8	17.6
Morgan County	100 043	90 231	77 306	40 419	33 811	24 821	1 551.6	599.1	1 508.0	582.2	66.3	171.8	26.8	69.4
Dothan, AL MSA														
The area	130 964	122 453	109 569	52 628	45 133	34 078	2 964.1	1 144.4	2 956.6	1 141.5	44.3	114.7	17.8	46.1
In central city	53 589	48 750	36 733	22 190	18 795	12 479	206.8	79.8	206.4	79.7	259.6	672.4	107.5	278.4
Dothan city	53 589	48 750	36 733	22 190	18 795	12 479	206.8	79.8	206.4	79.7	259.6	672.4	107.5	278.4
Not in central city	77 375	73 703	72 836	30 438	26 338	21 599	2 757.3	1 064.6	2 750.2	1 061.8	28.1	72.9	11.1	28.7
Dale County	49 633	47 821	52 995	19 432	16 553	14 791	1 457.4	562.7	1 453.3	561.1	34.2	88.5	13.4	34.6
Houston County	81 331	74 632	56 574	33 196	28 580	19 287	1 506.6	581.7	1 503.3	580.4	54.1	140.1	22.1	57.2
Florence, AL MSA														
The area	131 327	135 065	117 743	55 334	51 352	38 433	3 477.1	1 342.5	3 274.0	1 264.1	40.1	103.9	16.9	43.8
In central city	36 426	37 029	34 031	15 913	14 330	11 146	61.1	23.6	60.9	23.5	598.1	1 550.0	261.3	677.1
Florence city	36 426	37 029	34 031	15 913	14 330	11 146	61.1	23.6	60.9	23.5	598.1	1 550.0	261.3	677.1
Not in central city	94 901	98 036	83 712	39 421	37 022	27 287	3 416.0	1 318.9	3 213.2	1 240.6	29.5	76.5	12.3	31.8
Colbert County	51 666	54 519	49 632	21 812	20 796	16 083	1 615.3	623.7	1 539.9	594.6	33.6	86.9	14.2	36.7
Lauderdale County	79 661	80 546	68 111	33 522	30 556	22 350	1 861.8	718.8	1 734.1	669.5	45.9	119.0	19.3	50.1
Gadsden, AL MSA														
The area	99 840	103 057	94 144	41 787	39 891	31 987	1 421.4	548.8	1 385.2	534.8	72.1	186.7	30.2	78.1
In central city	42 523	47 565	53 928	19 146	19 721	18 800	95.2	36.7	92.1	35.5	461.7	1 197.8	207.9	539.3
Gadsden city	42 523	47 565	53 928	19 146	19 721	18 800	95.2	36.7	92.1	35.5	461.7	1 197.8	207.9	539.3
Not in central city	57 317	55 492	40 216	22 641	20 170	13 187	1 326.2	512.1	1 293.2	499.3	44.3	114.8	17.5	45.3
Etowah County	99 840	103 057	94 144	41 787	39 891	31 987	1 421.4	548.8	1 385.2	534.8	72.1	186.7	30.2	78.1
Huntsville, AL MSA														
The area	238 912	196 966	186 540	97 855	71 123	56 826	2 105.4	812.9	2 084.8	805.0	114.6	296.8	46.9	121.6
In central city	159 450	142 513	139 282	67 727	53 281	43 640	377.4	145.7	376.7	145.4	423.3	1 096.6	179.8	465.8
Huntsville city (pt.)	159 450	142 513	139 282	67 727	53 281	43 640	377.4	145.7	376.7	145.4	423.3	1 096.6	179.8	465.8
Not in central city	79 462	54 453	47 258	30 128	17 842	13 186	1 728.0	667.2	1 708.2	659.5	46.5	120.5	17.6	45.7
Madison County	238 912	196 966	186 540	97 855	71 123	56 826	2 105.4	812.9	2 084.8	805.0	114.6	296.8	46.9	121.6

TIPSII [UPF] GPH201 CENSUS90 71580800 01/21/93 3:51 PM MACHINE: C DATA:CENSUS90*PH2TIPSDA01. 01/15/93 11:14:15 TAPE: NONE FRAME: 56
TSF:CENSUS90*92. 01/15/93 11:14:35 UTF:CENSUS90*93. 01/15/93 11:14:35 META:CENSUS90*PH2TABLES01. 01/15/93 11:16:34

Table 21. Population and Housing Units 1970 to 1990; Land Area and Density for Metropolitan Area: 1990—Con.

[For information concerning historical counts, see "User Notes." MA's are as defined for the 1990 census. Counts relate to component parts as defined at each census. Density is computed using land area. For definitions of terms and meanings of symbols, see text]

Metropolitan Area	Population			Housing units			1990 area measurements				1990 density			
							Total area		Land area		Population per—		Housing units per—	
	1990	1980	1970	1990	1980	1970	Square kilometers	Square miles	Square kilometers	Square miles	Square kilometer	Square mile	Square kilometer	Square mile
Mobile, AL MSA														
The area	476 923	443 536	376 690	202 153	165 213	121 244	9 508.4	3 671.2	7 329.4	2 829.9	65.1	168.5	27.6	71.4
In central city	196 278	200 452	190 026	82 817	75 577	61 512	405.7	156.6	305.7	118.0	642.1	1 663.4	270.9	701.8
Mobile city	196 278	200 452	190 026	82 817	75 577	61 512	405.7	156.6	305.7	118.0	642.1	1 663.4	270.9	701.8
Not in central city	280 645	243 084	186 664	119 336	89 636	59 732	9 102.7	3 514.6	7 023.7	2 711.9	40.0	103.5	17.0	44.0
Baldwin County	98 280	78 556	59 382	50 933	33 277	21 803	5 250.1	2 027.1	4 135.0	1 596.5	23.8	61.6	12.3	31.9
Mobile County	378 643	364 980	317 308	151 220	131 936	99 441	4 258.3	1 644.1	3 194.4	1 233.4	118.5	307.0	47.3	122.6
Montgomery, AL MSA														
The area	292 517	272 687	225 911	116 754	101 903	75 231	5 339.4	2 061.6	5 199.3	2 007.5	56.3	145.7	22.5	58.2
In central city	187 106	177 857	133 386	76 636	67 417	45 188	351.5	135.7	349.6	135.0	535.2	1 386.0	219.2	567.7
Montgomery city	187 106	177 857	133 386	76 636	67 417	45 188	351.5	135.7	349.6	135.0	535.2	1 386.0	219.2	567.7
Not in central city	105 411	94 830	92 525	40 118	34 486	30 043	4 987.9	1 925.8	4 849.7	1 872.5	21.7	56.3	8.3	21.4
Autauga County	34 222	32 259	24 460	12 732	10 963	7 396	1 565.6	604.5	1 543.7	596.0	22.2	57.4	8.2	21.4
Elmore County	49 210	43 390	33 661	19 497	17 215	12 117	1 702.3	657.3	1 609.9	621.6	30.6	79.2	12.1	31.4
Montgomery County	209 085	197 038	167 790	84 525	73 725	55 718	2 071.5	799.8	2 045.8	789.9	102.2	264.7	41.3	107.0
Tuscaloosa, AL MSA														
The area	150 522	137 541	116 029	58 740	50 319	35 518	3 501.7	1 352.0	3 432.4	1 325.3	43.9	113.6	17.1	44.3
In central city	77 759	75 211	65 773	31 194	28 200	19 883	148.1	57.2	122.0	47.1	637.4	1 650.9	255.7	662.3
Tuscaloosa city	77 759	75 211	65 773	31 194	28 200	19 883	148.1	57.2	122.0	47.1	637.4	1 650.9	255.7	662.3
Not in central city	72 763	62 330	50 256	27 546	22 119	15 635	3 353.7	1 294.9	3 310.5	1 278.2	22.0	56.9	8.3	21.6
Tuscaloosa County	150 522	137 541	116 029	58 740	50 319	35 518	3 501.7	1 352.0	3 432.4	1 325.3	43.9	113.6	17.1	44.3

TIPSII [UPF] GPH201 CENSUS90 71580800 01/21/93 3:51 PM MACHINE: C DATA:CENSUS90*PH2TIPSDA01. 01/15/93 11:14:15 TAPE: NONE FRAME: 57
TSF:CENSUS90*92. 01/15/93 11:14:35 UTF:CENSUS90*93. 01/15/93 11:14:35 META:CENSUS90*PH2TABLES01. 01/15/93 11:16:34

Table 22. Population, Housing Units, and Land Area for Metropolitan Area by Population Size Class of Metropolitan Area: 1990

[MA's are as defined for the 1990 census. For definitions of terms and meanings of symbols, see text]

Urban and Rural Population Size Class of Metropolitan Area Metropolitan Area	Total	Urban							Rural			
			Inside urbanized area			Outside urbanized area						
		Total	Total	In central place	Urban fringe	Total	Place of 10,000 or more	Place of 2,500 to 9,999	Total	In place of 1,000 to 2,499	In place of less than 1,000	Other rural
POPULATION												
The State	4 040 587	2 439 549	1 839 966	1 181 030	658 936	599 583	245 534	354 049	1 601 038	151 304	87 351	1 362 383
Inside metropolitan area	2 723 265	1 948 914	1 780 344	1 125 532	654 812	168 570	48 349	120 221	774 351	69 190	33 354	671 807
In central city	1 127 925	1 125 532	1 125 532	1 125 532	–	–	–	–	2 393	–	–	2 393
Not in central city	1 595 340	823 382	654 812	–	654 812	168 570	48 349	120 221	771 958	69 190	33 354	669 414
1,000,000 or more	–	–	–	–	–	–	–	–	–	–	–	–
In central city	–	–	–	–	–	–	–	–	–	–	–	–
Not in central city	–	–	–	–	–	–	–	–	–	–	–	–
5,000,000 or more	–	–	–	–	–	–	–	–	–	–	–	–
In central city	–	–	–	–	–	–	–	–	–	–	–	–
Not in central city	–	–	–	–	–	–	–	–	–	–	–	–
2,500,000 to 4,999,999	–	–	–	–	–	–	–	–	–	–	–	–
In central city	–	–	–	–	–	–	–	–	–	–	–	–
Not in central city	–	–	–	–	–	–	–	–	–	–	–	–
1,000,000 to 2,499,999	–	–	–	–	–	–	–	–	–	–	–	–
In central city	–	–	–	–	–	–	–	–	–	–	–	–
Not in central city	–	–	–	–	–	–	–	–	–	–	–	–
Less than 1,000,000	2 723 265	1 948 914	1 780 344	1 125 532	654 812	168 570	48 349	120 221	774 351	69 190	33 354	671 807
In central city	1 127 925	1 125 532	1 125 532	1 125 532	–	–	–	–	2 393	–	–	2 393
Not in central city	1 595 340	823 382	654 812	–	654 812	168 570	48 349	120 221	771 958	69 190	33 354	669 414
500,000 to 999,999	907 810	679 158	622 074	297 740	324 334	57 084	13 553	43 531	228 652	25 931	11 658	191 063
In central city	299 465	297 740	297 740	297 740	–	–	–	–	1 725	–	–	1 725
Not in central city	608 345	381 418	324 334	–	324 334	57 084	13 553	43 531	226 927	25 931	11 658	189 338
Birmingham, AL MSA	907 810	679 158	622 074	297 740	324 334	57 084	13 553	43 531	228 652	25 931	11 658	191 063
In central city	299 465	297 740	297 740	297 740	–	–	–	–	1 725	–	–	1 725
Not in central city	608 345	381 418	324 334	–	324 334	57 084	13 553	43 531	226 927	25 931	11 658	189 338
250,000 to 499,999	769 440	570 849	510 919	383 384	127 535	59 930	11 290	48 640	198 591	12 634	5 536	180 421
In central city	383 384	383 384	383 384	383 384	–	–	–	–	–	–	–	–
Not in central city	386 056	187 465	127 535	–	127 535	59 930	11 290	48 640	198 591	12 634	5 536	180 421
Mobile, AL MSA	476 923	346 812	300 912	196 278	104 634	45 900	11 290	34 610	130 111	10 396	3 793	115 922
In central city	196 278	196 278	196 278	196 278	–	–	–	–	–	–	–	–
Not in central city	280 645	150 534	104 634	–	104 634	45 900	11 290	34 610	130 111	10 396	3 793	115 922
Montgomery, AL MSA	292 517	224 037	210 007	187 106	22 901	14 030	–	14 030	68 480	2 238	1 743	64 499
In central city	187 106	187 106	187 106	187 106	–	–	–	–	–	–	–	–
Not in central city	105 411	36 931	22 901	–	22 901	14 030	–	14 030	68 480	2 238	1 743	64 499
100,000 to 249,999	946 175	626 836	575 872	401 885	173 987	50 964	23 506	27 458	319 339	29 376	13 390	276 573
In central city	402 553	401 885	401 885	401 885	–	–	–	–	668	–	–	668
Not in central city	543 622	224 951	173 987	–	173 987	50 964	23 506	27 458	318 671	29 376	13 390	275 905
Anniston, AL MSA	116 034	82 810	67 241	26 623	40 618	15 569	10 283	5 286	33 224	2 959	–	30 265
In central city	26 623	26 623	26 623	26 623	–	–	–	–	–	–	–	–
Not in central city	89 411	56 187	40 618	–	40 618	15 569	10 283	5 286	33 224	2 959	–	30 265
Columbus, GA--AL MSA (pt.)	46 860	30 291	30 291	–	30 291	–	–	–	16 569	–	707	15 862
In central city	–	–	–	–	–	–	–	–	–	–	–	–
Not in central city	46 860	30 291	30 291	–	30 291	–	–	–	16 569	–	707	15 862
Decatur, AL MSA	131 556	66 734	63 486	48 706	14 780	3 248	–	3 248	64 822	4 096	3 012	57 714
In central city	48 706	48 706	48 706	48 706	–	–	–	–	–	–	–	–
Not in central city	82 850	18 028	14 780	–	14 780	3 248	–	3 248	64 822	4 096	3 012	57 714
Dothan, AL MSA	130 964	84 858	58 925	53 589	5 336	25 933	13 223	12 710	46 106	10 155	3 860	32 091
In central city	53 589	53 589	53 589	53 589	–	–	–	–	–	–	–	–
Not in central city	77 375	31 269	5 336	–	5 336	25 933	13 223	12 710	46 106	10 155	3 860	32 091
Florence, AL MSA	131 327	69 186	69 186	36 426	32 760	–	–	–	62 141	3 651	3 711	54 779
In central city	36 426	36 426	36 426	36 426	–	–	–	–	–	–	–	–
Not in central city	94 901	32 760	32 760	–	32 760	–	–	–	62 141	3 651	3 711	54 779
Huntsville, AL MSA	238 912	186 529	180 315	158 782	21 533	6 214	–	6 214	52 383	8 479	1 194	42 710
In central city	159 450	158 782	158 782	158 782	–	–	–	–	668	–	–	668
Not in central city	79 462	27 747	21 533	–	21 533	6 214	–	6 214	51 715	8 479	1 194	42 042
Tuscaloosa, AL MSA	150 522	106 428	106 428	77 759	28 669	–	–	–	44 094	36	906	43 152
In central city	77 759	77 759	77 759	77 759	–	–	–	–	–	–	–	–
Not in central city	72 763	28 669	28 669	–	28 669	–	–	–	44 094	36	906	43 152
Less than 100,000	99 840	72 071	71 479	42 523	28 956	592	–	592	27 769	1 249	2 770	23 750
In central city	42 523	42 523	42 523	42 523	–	–	–	–	–	–	–	–
Not in central city	57 317	29 548	28 956	–	28 956	592	–	592	27 769	1 249	2 770	23 750
Gadsden, AL MSA	99 840	72 071	71 479	42 523	28 956	592	–	592	27 769	1 249	2 770	23 750
In central city	42 523	42 523	42 523	42 523	–	–	–	–	–	–	–	–
Not in central city	57 317	29 548	28 956	–	28 956	592	–	592	27 769	1 249	2 770	23 750
Outside metropolitan area	1 317 322	490 635	59 622	55 498	4 124	431 013	197 185	233 828	826 687	82 114	53 997	690 576
HOUSING UNITS												
The State	1 670 379	1 014 303	763 642	502 210	261 432	250 661	101 922	148 739	656 076	65 935	37 921	552 220

TIPSII [UPF] GPH201 CENSUS90 71580800 01/21/93 3:51 PM MACHINE: C DATA:CENSUS90*PH2TIPSDA01. 01/15/93 11:14:15 TAPE: NONE FRAME: 58
TSF:CENSUS90*92. 01/15/93 11:14:35 UTF:CENSUS90*93. 01/15/93 11:14:35 META:CENSUS90*PH2TABLES01. 01/15/93 11:16:34

Table 22. Population, Housing Units, and Land Area for Metropolitan Area by Population Size Class of Metropolitan Area: 1990—Con.

[MA's are as defined for the 1990 census. For definitions of terms and meanings of symbols, see text]

Urban and Rural Population Size Class of Metropolitan Area Metropolitan Area	Total	Urban							Rural			
			Inside urbanized area			Outside urbanized area						
		Total	Total	In central place	Urban fringe	Total	Place of 10,000 or more	Place of 2,500 to 9,999	Total	In place of 1,000 to 2,499	In place of less than 1,000	Other rural
HOUSING UNITS—Con.												
Inside metropolitan area	1 121 165	809 643	738 373	478 754	259 619	71 270	20 357	50 913	311 522	31 303	14 526	265 693
In central city	479 809	478 754	478 754	478 754	–	–	–	–	1 055	–	–	1 055
Not in central city	641 356	330 889	259 619	–	259 619	71 270	20 357	50 913	310 467	31 303	14 526	264 638
1,000,000 or more	–	–	–	–	–	–	–	–	–	–	–	–
In central city	–	–	–	–	–	–	–	–	–	–	–	–
Not in central city	–	–	–	–	–	–	–	–	–	–	–	–
5,000,000 or more	–	–	–	–	–	–	–	–	–	–	–	–
In central city	–	–	–	–	–	–	–	–	–	–	–	–
Not in central city	–	–	–	–	–	–	–	–	–	–	–	–
2,500,000 to 4,999,999	–	–	–	–	–	–	–	–	–	–	–	–
In central city	–	–	–	–	–	–	–	–	–	–	–	–
Not in central city	–	–	–	–	–	–	–	–	–	–	–	–
1,000,000 to 2,499,999	–	–	–	–	–	–	–	–	–	–	–	–
In central city	–	–	–	–	–	–	–	–	–	–	–	–
Not in central city	–	–	–	–	–	–	–	–	–	–	–	–
Less than 1,000,000	1 121 165	809 643	738 373	478 754	259 619	71 270	20 357	50 913	311 522	31 303	14 526	265 693
In central city	479 809	478 754	478 754	478 754	–	–	–	–	1 055	–	–	1 055
Not in central city	641 356	330 889	259 619	–	259 619	71 270	20 357	50 913	310 467	31 303	14 526	264 638
500,000 to 999,999	376 897	284 852	261 387	130 652	130 735	23 465	5 815	17 650	92 045	10 620	4 767	76 658
In central city	131 474	130 652	130 652	130 652	–	–	–	–	822	–	–	822
Not in central city	245 423	154 200	130 735	–	130 735	23 465	5 815	17 650	91 223	10 620	4 767	75 836
Birmingham, AL MSA	376 897	284 852	261 387	130 652	130 735	23 465	5 815	17 650	92 045	10 620	4 767	76 658
In central city	131 474	130 652	130 652	130 652	–	–	–	–	822	–	–	822
Not in central city	245 423	154 200	130 735	–	130 735	23 465	5 815	17 650	91 223	10 620	4 767	75 836
250,000 to 499,999	318 907	235 173	207 157	159 453	47 704	28 016	4 874	23 142	83 734	8 630	3 151	71 953
In central city	159 453	159 453	159 453	159 453	–	–	–	–	–	–	–	–
Not in central city	159 454	75 720	47 704	–	47 704	28 016	4 874	23 142	83 734	8 630	3 151	71 953
Mobile, AL MSA	202 153	144 961	122 195	82 817	39 378	22 766	4 874	17 892	57 192	7 750	2 457	46 985
In central city	82 817	82 817	82 817	82 817	–	–	–	–	–	–	–	–
Not in central city	119 336	62 144	39 378	–	39 378	22 766	4 874	17 892	57 192	7 750	2 457	46 985
Montgomery, AL MSA	116 754	90 212	84 962	76 636	8 326	5 250	–	5 250	26 542	880	694	24 968
In central city	76 636	76 636	76 636	76 636	–	–	–	–	–	–	–	–
Not in central city	40 118	13 576	8 326	–	8 326	5 250	–	5 250	26 542	880	694	24 968
100,000 to 249,999	383 574	258 686	239 138	169 503	69 635	19 548	9 668	9 880	124 888	11 548	5 464	107 876
In central city	169 736	169 503	169 503	169 503	–	–	–	–	233	–	–	233
Not in central city	213 838	89 183	69 635	–	69 635	19 548	9 668	9 880	124 655	11 548	5 464	107 643
Anniston, AL MSA	46 753	33 842	27 531	12 100	15 431	6 311	3 920	2 391	12 911	1 182	–	11 729
In central city	12 100	12 100	12 100	12 100	–	–	–	–	–	–	–	–
Not in central city	34 653	21 742	15 431	–	15 431	6 311	3 920	2 391	12 911	1 182	–	11 729
Columbus, GA--AL MSA (pt.)	19 633	12 841	12 841	–	12 841	–	–	–	6 792	–	333	6 459
In central city	–	–	–	–	–	–	–	–	–	–	–	–
Not in central city	19 633	12 841	12 841	–	12 841	–	–	–	6 792	–	333	6 459
Decatur, AL MSA	52 631	27 757	26 393	20 612	5 781	1 364	–	1 364	24 874	1 477	1 133	22 264
In central city	20 612	20 612	20 612	20 612	–	–	–	–	–	–	–	–
Not in central city	32 019	7 145	5 781	–	5 781	1 364	–	1 364	24 874	1 477	1 133	22 264
Dothan, AL MSA	52 628	34 026	24 395	22 190	2 205	9 631	5 748	3 883	18 602	4 019	1 696	12 887
In central city	22 190	22 190	22 190	22 190	–	–	–	–	–	–	–	–
Not in central city	30 438	11 836	2 205	–	2 205	9 631	5 748	3 883	18 602	4 019	1 696	12 887
Florence, AL MSA	55 334	29 737	29 737	15 913	13 824	–	–	–	25 597	1 563	1 552	22 482
In central city	15 913	15 913	15 913	15 913	–	–	–	–	–	–	–	–
Not in central city	39 421	13 824	13 824	–	13 824	–	–	–	25 597	1 563	1 552	22 482
Huntsville, AL MSA	97 855	78 203	75 961	67 494	8 467	2 242	–	2 242	19 652	3 294	447	15 911
In central city	67 727	67 494	67 494	67 494	–	–	–	–	233	–	–	233
Not in central city	30 128	10 709	8 467	–	8 467	2 242	–	2 242	19 419	3 294	447	15 678
Tuscaloosa, AL MSA	58 740	42 280	42 280	31 194	11 086	–	–	–	16 460	13	303	16 144
In central city	31 194	31 194	31 194	31 194	–	–	–	–	–	–	–	–
Not in central city	27 546	11 086	11 086	–	11 086	–	–	–	16 460	13	303	16 144
Less than 100,000	41 787	30 932	30 691	19 146	11 545	241	–	241	10 855	505	1 144	9 206
In central city	19 146	19 146	19 146	19 146	–	–	–	–	–	–	–	–
Not in central city	22 641	11 786	11 545	–	11 545	241	–	241	10 855	505	1 144	9 206
Gadsden, AL MSA	41 787	30 932	30 691	19 146	11 545	241	–	241	10 855	505	1 144	9 206
In central city	19 146	19 146	19 146	19 146	–	–	–	–	–	–	–	–
Not in central city	22 641	11 786	11 545	–	11 545	241	–	241	10 855	505	1 144	9 206
Outside metropolitan area	549 214	204 660	25 269	23 456	1 813	179 391	81 565	97 826	344 554	34 632	23 395	286 527
LAND AREA IN SQUARE KILOMETERS												
The State	131 443.1	6 935.8	3 844.1	2 093.4	1 750.7	3 091.7	1 088.7	2 003.0	124 507.3	1 477.6	1 347.6	121 682.2
Inside metropolitan area	42 515.1	4 445.6	3 650.1	1 916.4	1 733.7	795.5	149.7	645.8	38 069.5	720.3	369.2	36 979.9
In central city	2 162.7	1 916.4	1 916.4	1 916.4	–	–	–	–	246.3	–	–	246.3
Not in central city	40 352.3	2 529.2	1 733.7	–	1 733.7	795.5	149.7	645.8	37 823.2	720.3	369.2	36 733.6

TIPSII [UPF] GPH201 CENSUS90 71580800 01/21/93 3:51 PM MACHINE: C DATA:CENSUS90*PH2TIPSDA01. 01/15/93 11:14:15 TAPE: NONE FRAME: 59
TSF:CENSUS90*92. 01/15/93 11:14:35 UTF:CENSUS90*93. 01/15/93 11:14:35 META:CENSUS90*PH2TABLES01. 01/15/93 11:16:34

Table 22. Population, Housing Units, and Land Area for Metropolitan Area by Population Size Class of Metropolitan Area: 1990—Con.

[MA's are as defined for the 1990 census. For definitions of terms and meanings of symbols, see text]

Urban and Rural Population Size Class of Metropolitan Area Metropolitan Area	Total	Urban							Rural			
			Inside urbanized area			Outside urbanized area						
		Total	Total	In central place	Urban fringe	Total	Place of 10,000 or more	Place of 2,500 to 9,999	Total	In place of 1,000 to 2,499	In place of less than 1,000	Other rural
LAND AREA IN SQUARE KILOMETERS—Con.												
Inside metropolitan area—Con.												
1,000,000 or more	–	–	–	–	–	–	–	–	–	–	–	–
In central city	–	–	–	–	–	–	–	–	–	–	–	–
Not in central city	–	–	–	–	–	–	–	–	–	–	–	–
5,000,000 or more	–	–	–	–	–	–	–	–	–	–	–	–
In central city	–	–	–	–	–	–	–	–	–	–	–	–
Not in central city	–	–	–	–	–	–	–	–	–	–	–	–
2,500,000 to 4,999,999	–	–	–	–	–	–	–	–	–	–	–	–
In central city	–	–	–	–	–	–	–	–	–	–	–	–
Not in central city	–	–	–	–	–	–	–	–	–	–	–	–
1,000,000 to 2,499,999	–	–	–	–	–	–	–	–	–	–	–	–
In central city	–	–	–	–	–	–	–	–	–	–	–	–
Not in central city	–	–	–	–	–	–	–	–	–	–	–	–
Less than 1,000,000	42 515.1	4 445.6	3 650.1	1 916.4	1 733.7	795.5	149.7	645.8	38 069.5	720.3	369.2	36 979.9
In central city	2 162.7	1 916.4	1 916.4	1 916.4	–	–	–	–	246.3	–	–	246.3
Not in central city	40 352.3	2 529.2	1 733.7	–	1 733.7	795.5	149.7	645.8	37 823.2	720.3	369.2	36 733.6
500,000 to 999,999	10 312.6	1 326.8	1 032.8	339.5	693.3	294.0	59.3	234.7	8 985.9	292.3	124.2	8 569.4
In central city	484.8	339.5	339.5	339.5	–	–	–	–	145.4	–	–	145.4
Not in central city	9 827.8	987.3	693.3	–	693.3	294.0	59.3	234.7	8 840.5	292.3	124.2	8 424.1
Birmingham, AL MSA	10 312.6	1 326.8	1 032.8	339.5	693.3	294.0	59.3	234.7	8 985.9	292.3	124.2	8 569.4
In central city	484.8	339.5	339.5	339.5	–	–	–	–	145.4	–	–	145.4
Not in central city	9 827.8	987.3	693.3	–	693.3	294.0	59.3	234.7	8 840.5	292.3	124.2	8 424.1
250,000 to 499,999	12 528.7	1 270.4	998.1	655.3	342.8	272.4	28.6	243.8	11 258.3	98.3	69.8	11 090.3
In central city	655.3	655.3	655.3	655.3	–	–	–	–	–	–	–	–
Not in central city	11 873.4	615.1	342.8	–	342.8	272.4	28.6	243.8	11 258.3	98.3	69.8	11 090.3
Mobile, AL MSA	7 329.4	812.3	593.0	305.7	287.2	219.3	28.6	190.8	6 517.1	68.2	44.5	6 404.4
In central city	305.7	305.7	305.7	305.7	–	–	–	–	–	–	–	–
Not in central city	7 023.7	506.6	287.2	–	287.2	219.3	28.6	190.8	6 517.1	68.2	44.5	6 404.4
Montgomery, AL MSA	5 199.3	458.1	405.1	349.6	55.5	53.0	–	53.0	4 741.2	30.1	25.3	4 685.9
In central city	349.6	349.6	349.6	349.6	–	–	–	–	–	–	–	–
Not in central city	4 849.7	108.5	55.5	–	55.5	53.0	–	53.0	4 741.2	30.1	25.3	4 685.9
100,000 to 249,999	18 288.5	1 567.0	1 341.8	829.6	512.2	225.2	61.8	163.4	16 721.5	311.1	143.7	16 266.7
In central city	930.5	829.6	829.6	829.6	–	–	–	–	100.9	–	–	100.9
Not in central city	17 357.9	737.4	512.2	–	512.2	225.2	61.8	163.4	16 620.6	311.1	143.7	16 165.8
Anniston, AL MSA	1 576.0	219.2	179.8	52.3	127.5	39.4	17.4	21.9	1 356.9	21.3	–	1 335.6
In central city	52.3	52.3	52.3	52.3	–	–	–	–	–	–	–	–
Not in central city	1 523.7	166.9	127.5	–	127.5	39.4	17.4	21.9	1 356.9	21.3	–	1 335.6
Columbus, GA--AL MSA (pt.)	1 660.5	64.0	64.0	–	64.0	–	–	–	1 596.5	–	2.7	1 593.9
In central city	–	–	–	–	–	–	–	–	–	–	–	–
Not in central city	1 660.5	64.0	64.0	–	64.0	–	–	–	1 596.5	–	2.7	1 593.9
Decatur, AL MSA	3 304.0	187.0	171.7	112.3	59.4	15.3	–	15.3	3 117.1	24.7	20.2	3 072.1
In central city	112.3	112.3	112.3	112.3	–	–	–	–	–	–	–	–
Not in central city	3 191.7	74.6	59.4	–	59.4	15.3	–	15.3	3 117.1	24.7	20.2	3 072.1
Dothan, AL MSA	2 956.6	337.1	241.8	206.4	35.4	95.3	44.4	50.9	2 619.5	137.3	61.5	2 420.6
In central city	206.4	206.4	206.4	206.4	–	–	–	–	–	–	–	–
Not in central city	2 750.2	130.7	35.4	–	35.4	95.3	44.4	50.9	2 619.5	137.3	61.5	2 420.6
Florence, AL MSA	3 274.0	159.7	159.7	60.9	98.8	–	–	–	3 114.3	18.8	36.8	3 058.7
In central city	60.9	60.9	60.9	60.9	–	–	–	–	–	–	–	–
Not in central city	3 213.2	98.8	98.8	–	98.8	–	–	–	3 114.3	18.8	36.8	3 058.7
Huntsville, AL MSA	2 084.8	418.1	342.9	275.7	67.2	75.2	–	75.2	1 666.7	107.2	13.9	1 545.6
In central city	376.7	275.7	275.7	275.7	–	–	–	–	100.9	–	–	100.9
Not in central city	1 708.2	142.4	67.2	–	67.2	75.2	–	75.2	1 565.8	107.2	13.9	1 444.6
Tuscaloosa, AL MSA	3 432.4	181.9	181.9	122.0	60.0	–	–	–	3 250.5	1.8	8.5	3 240.2
In central city	122.0	122.0	122.0	122.0	–	–	–	–	–	–	–	–
Not in central city	3 310.5	60.0	60.0	–	60.0	–	–	–	3 250.5	1.8	8.5	3 240.2
Less than 100,000	1 385.2	281.4	277.5	92.1	185.4	3.9	–	3.9	1 103.8	18.7	31.6	1 053.5
In central city	92.1	92.1	92.1	92.1	–	–	–	–	–	–	–	–
Not in central city	1 293.2	189.3	185.4	–	185.4	3.9	–	3.9	1 103.8	18.7	31.6	1 053.5
Gadsden, AL MSA	1 385.2	281.4	277.5	92.1	185.4	3.9	–	3.9	1 103.8	18.7	31.6	1 053.5
In central city	92.1	92.1	92.1	92.1	–	–	–	–	–	–	–	–
Not in central city	1 293.2	189.3	185.4	–	185.4	3.9	–	3.9	1 103.8	18.7	31.6	1 053.5
Outside metropolitan area	88 928.1	2 490.2	194.0	177.0	17.0	2 296.3	939.1	1 357.2	86 437.8	757.3	978.3	84 702.3
LAND AREA IN SQUARE MILES												
The State	50 750.2	2 677.9	1 484.2	808.3	675.9	1 193.7	420.4	773.4	48 072.3	570.5	520.3	46 981.5
Inside metropolitan area	16 415.1	1 716.4	1 409.3	739.9	669.4	307.1	57.8	249.3	14 698.6	278.1	142.6	14 278.0
In central city	835.0	739.9	739.9	739.9	–	–	–	–	95.1	–	–	95.1
Not in central city	15 580.1	976.5	669.4	–	669.4	307.1	57.8	249.3	14 603.5	278.1	142.6	14 182.9
1,000,000 or more	–	–	–	–	–	–	–	–	–	–	–	–
In central city	–	–	–	–	–	–	–	–	–	–	–	–
Not in central city	–	–	–	–	–	–	–	–	–	–	–	–
5,000,000 or more	–	–	–	–	–	–	–	–	–	–	–	–
In central city	–	–	–	–	–	–	–	–	–	–	–	–
Not in central city	–	–	–	–	–	–	–	–	–	–	–	–

TIPSII [UPF] GPH201 CENSUS90 71580800 01/21/93 3:51 PM MACHINE: C DATA:CENSUS90*PH2TIPSDA01. 01/15/93 11:14:15 TAPE: NONE FRAME: 60
TSF:CENSUS90*92. 01/15/93 11:14:35 UTF:CENSUS90*93. 01/15/93 11:14:35 META:CENSUS90*PH2TABLES01. 01/15/93 11:16:34

Table 22. Population, Housing Units, and Land Area for Metropolitan Area by Population Size Class of Metropolitan Area: 1990—Con.

[MA's are as defined for the 1990 census. For definitions of terms and meanings of symbols, see text]

Urban and Rural Population Size Class of Metropolitan Area Metropolitan Area	Total	Urban							Rural			
			Inside urbanized area			Outside urbanized area						
		Total	Total	In central place	Urban fringe	Total	Place of 10,000 or more	Place of 2,500 to 9,999	Total	In place of 1,000 to 2,499	In place of less than 1,000	Other rural
LAND AREA IN SQUARE MILES—Con.												
Inside metropolitan area—Con.												
1,000,000 or more—Con.												
2,500,000 to 4,999,999	–	–	–	–	–	–	–	–	–	–	–	–
In central city	–	–	–	–	–	–	–	–	–	–	–	–
Not in central city	–	–	–	–	–	–	–	–	–	–	–	–
1,000,000 to 2,499,999	–	–	–	–	–	–	–	–	–	–	–	–
In central city	–	–	–	–	–	–	–	–	–	–	–	–
Not in central city	–	–	–	–	–	–	–	–	–	–	–	–
Less than 1,000,000	16 415.1	1 716.4	1 409.3	739.9	669.4	307.1	57.8	249.3	14 698.6	278.1	142.6	14 278.0
In central city	835.0	739.9	739.9	739.9	–	–	–	–	95.1	–	–	95.1
Not in central city	15 580.1	976.5	669.4	–	669.4	307.1	57.8	249.3	14 603.5	278.1	142.6	14 182.9
500,000 to 999,999	3 981.7	512.3	398.8	131.1	267.7	113.5	22.9	90.6	3 469.4	112.8	47.9	3 308.7
In central city	187.2	131.1	131.1	131.1	–	–	–	–	56.1	–	–	56.1
Not in central city	3 794.5	381.2	267.7	–	267.7	113.5	22.9	90.6	3 413.3	112.8	47.9	3 252.5
Birmingham, AL MSA	3 981.7	512.3	398.8	131.1	267.7	113.5	22.9	90.6	3 469.4	112.8	47.9	3 308.7
In central city	187.2	131.1	131.1	131.1	–	–	–	–	56.1	–	–	56.1
Not in central city	3 794.5	381.2	267.7	–	267.7	113.5	22.9	90.6	3 413.3	112.8	47.9	3 252.5
250,000 to 499,999	4 837.4	490.5	385.4	253.0	132.3	105.2	11.0	94.1	4 346.8	37.9	26.9	4 282.0
In central city	253.0	253.0	253.0	253.0	–	–	–	–	–	–	–	–
Not in central city	4 584.3	237.5	132.3	–	132.3	105.2	11.0	94.1	4 346.8	37.9	26.9	4 282.0
Mobile, AL MSA	2 829.9	313.6	228.9	118.0	110.9	84.7	11.0	73.7	2 516.3	26.3	17.2	2 472.7
In central city	118.0	118.0	118.0	118.0	–	–	–	–	–	–	–	–
Not in central city	2 711.9	195.6	110.9	–	110.9	84.7	11.0	73.7	2 516.3	26.3	17.2	2 472.7
Montgomery, AL MSA	2 007.5	176.9	156.4	135.0	21.4	20.5	–	20.5	1 830.6	11.6	9.8	1 809.2
In central city	135.0	135.0	135.0	135.0	–	–	–	–	–	–	–	–
Not in central city	1 872.5	41.9	21.4	–	21.4	20.5	–	20.5	1 830.6	11.6	9.8	1 809.2
100,000 to 249,999	7 061.2	605.0	518.1	320.3	197.7	87.0	23.9	63.1	6 456.2	120.1	55.5	6 280.6
In central city	359.3	320.3	320.3	320.3	–	–	–	–	39.0	–	–	39.0
Not in central city	6 701.9	284.7	197.7	–	197.7	87.0	23.9	63.1	6 417.2	120.1	55.5	6 241.6
Anniston, AL MSA	608.5	84.6	69.4	20.2	49.2	15.2	6.7	8.5	523.9	8.2	–	515.7
In central city	20.2	20.2	20.2	20.2	–	–	–	–	–	–	–	–
Not in central city	588.3	64.4	49.2	–	49.2	15.2	6.7	8.5	523.9	8.2	–	515.7
Columbus, GA--AL MSA (pt.)	641.1	24.7	24.7	–	24.7	–	–	–	616.4	–	1.0	615.4
In central city	–	–	–	–	–	–	–	–	–	–	–	–
Not in central city	641.1	24.7	24.7	–	24.7	–	–	–	616.4	–	1.0	615.4
Decatur, AL MSA	1 275.7	72.2	66.3	43.4	22.9	5.9	–	5.9	1 203.5	9.5	7.8	1 186.1
In central city	43.4	43.4	43.4	43.4	–	–	–	–	–	–	–	–
Not in central city	1 232.3	28.8	22.9	–	22.9	5.9	–	5.9	1 203.5	9.5	7.8	1 186.1
Dothan, AL MSA	1 141.5	130.2	93.3	79.7	13.7	36.8	17.1	19.7	1 011.4	53.0	23.7	934.6
In central city	79.7	79.7	79.7	79.7	–	–	–	–	–	–	–	–
Not in central city	1 061.8	50.5	13.7	–	13.7	36.8	17.1	19.7	1 011.4	53.0	23.7	934.6
Florence, AL MSA	1 264.1	61.7	61.7	23.5	38.2	–	–	–	1 202.4	7.3	14.2	1 181.0
In central city	23.5	23.5	23.5	23.5	–	–	–	–	–	–	–	–
Not in central city	1 240.6	38.2	38.2	–	38.2	–	–	–	1 202.4	7.3	14.2	1 181.0
Huntsville, AL MSA	805.0	161.4	132.4	106.5	25.9	29.1	–	29.1	643.5	41.4	5.4	596.7
In central city	145.4	106.5	106.5	106.5	–	–	–	–	39.0	–	–	39.0
Not in central city	659.5	55.0	25.9	–	25.9	29.1	–	29.1	604.5	41.4	5.4	557.8
Tuscaloosa, AL MSA	1 325.3	70.2	70.2	47.1	23.1	–	–	–	1 255.0	.7	3.3	1 251.1
In central city	47.1	47.1	47.1	47.1	–	–	–	–	–	–	–	–
Not in central city	1 278.2	23.1	23.1	–	23.1	–	–	–	1 255.0	.7	3.3	1 251.1
Less than 100,000	534.8	108.6	107.1	35.5	71.6	1.5	–	1.5	426.2	7.2	12.2	406.8
In central city	35.5	35.5	35.5	35.5	–	–	–	–	–	–	–	–
Not in central city	499.3	73.1	71.6	–	71.6	1.5	–	1.5	426.2	7.2	12.2	406.8
Gadsden, AL MSA	534.8	108.6	107.1	35.5	71.6	1.5	–	1.5	426.2	7.2	12.2	406.8
In central city	35.5	35.5	35.5	35.5	–	–	–	–	–	–	–	–
Not in central city	499.3	73.1	71.6	–	71.6	1.5	–	1.5	426.2	7.2	12.2	406.8
Outside metropolitan area	34 335.2	961.5	74.9	68.3	6.6	886.6	362.6	524.0	33 373.7	292.4	377.7	32 703.6

TIPSII [UPF] GPH201 CENSUS90 71580800 01/21/93 3:51 PM MACHINE: C DATA:CENSUS90*PH2TIPSDA01. 01/15/93 11:14:15 TAPE: NONE FRAME: 61
TSF:CENSUS90*92. 01/15/93 11:14:35 UTF:CENSUS90*93. 01/15/93 11:14:35 META:CENSUS90*PH2TABLES01. 01/15/93 11:16:34

Table 23. Population, Housing Units, and Land Area for Urbanized Area: 1990

[Density is computed using land area. For definitions of terms and meanings of symbols, see text]

Urbanized Area	Population	Housing units	Area measurements: Total area: Square kilometers	Area measurements: Total area: Square miles	Area measurements: Land area: Square kilometers	Area measurements: Land area: Square miles	Density: Population per— Square kilometer	Density: Population per— Square mile	Density: Housing units per— Square kilometer	Density: Housing units per— Square mile
Anniston, AL										
The area	68 150	27 854	184.5	71.2	184.1	71.1	370.2	958.5	151.3	391.8
In central place	26 623	12 100	52.3	20.2	52.3	20.2	509.0	1 318.0	231.4	599.0
Anniston city†	26 623	12 100	52.3	20.2	52.3	20.2	509.0	1 318.0	231.4	599.0
Urban fringe	41 527	15 754	132.2	51.0	131.7	50.9	315.3	815.9	119.6	309.5
Calhoun County (pt.)†	67 090	27 489	178.9	69.1	178.4	68.9	376.1	973.7	154.1	399.0
Anniston division (pt.)	67 090	27 489	178.9	69.1	178.4	68.9	376.1	973.7	154.1	399.0
Anniston city†	26 623	12 100	52.3	20.2	52.3	20.2	509.0	1 318.0	231.4	599.0
Blue Mountain town	221	120	.2	.1	.2	.1	1 105.0	2 210.0	600.0	1 200.0
Fort McClellan CDP	4 128	576	18.4	7.1	18.3	7.1	225.6	581.4	31.5	81.1
Hobson City town†	794	326	3.0	1.2	3.0	1.2	264.7	661.7	108.7	271.7
Oxford city (pt.)†	8 333	3 456	24.3	9.4	24.2	9.3	344.3	896.0	142.8	371.6
Saks CDP	11 138	4 390	31.8	12.3	31.8	12.3	350.3	905.5	138.1	356.9
Weaver city†	2 715	1 053	6.3	2.4	6.3	2.4	431.0	1 131.3	167.1	438.8
West End-Cobb Town CDP	4 034	1 629	13.1	5.1	13.1	5.1	307.9	791.0	124.4	319.4
Talladega County (pt.)†	1 060	365	5.7	2.2	5.7	2.2	186.0	481.8	64.0	165.9
Munford division (pt.)	1 060	365	5.7	2.2	5.7	2.2	186.0	481.8	64.0	165.9
Oxford city (pt.)†	1 029	354	5.6	2.2	5.6	2.2	183.8	467.7	63.2	160.9
Auburn--Opelika, AL										
The area	56 510	24 136	172.4	66.6	169.7	65.5	333.0	862.7	142.2	368.5
In central place	55 443	23 428	169.7	65.5	167.0	64.5	332.0	859.6	140.3	363.2
Auburn city†	33 830	14 673	85.3	32.9	84.2	32.5	401.8	1 040.9	174.3	451.5
Opelika city (pt.)†	21 613	8 755	84.4	32.6	82.8	32.0	261.0	675.4	105.7	273.6
Urban fringe	1 067	708	2.7	1.0	2.7	1.0	395.2	1 067.0	262.2	708.0
Lee County (pt.)†	56 510	24 136	172.4	66.6	169.7	65.5	333.0	862.7	142.2	368.5
Auburn-Opelika division (pt.)	56 151	24 016	159.5	61.6	157.6	60.9	356.3	922.0	152.4	394.4
Auburn city (pt.)†	33 488	14 560	74.4	28.7	74.0	28.6	452.5	1 170.9	196.8	509.1
Opelika city (pt.)†	21 596	8 748	82.4	31.8	80.9	31.2	266.9	692.2	108.1	280.4
Beauregard-Marvyn division (pt.)	332	107	9.9	3.8	9.1	3.5	36.5	94.9	11.8	30.6
Auburn city (pt.)†	332	107	9.9	3.8	9.1	3.5	36.5	94.9	11.8	30.6
Loachapoka-Roxana division (pt.)	27	13	3.0	1.2	3.0	1.2	9.0	22.5	4.3	10.8
Auburn city (pt.)†	10	6	1.0	.4	1.0	.4	10.0	25.0	6.0	15.0
Opelika city (pt.)†	17	7	2.0	.8	2.0	.8	8.5	21.3	3.5	8.8
Birmingham, AL										
The area	622 074	261 387	1 036.3	400.1	1 032.8	398.8	602.3	1 559.9	253.1	655.4
In central place	297 740	130 652	339.8	131.2	339.5	131.1	877.0	2 271.1	384.8	996.6
Bessemer city (pt.)†	33 189	13 647	66.6	25.7	66.6	25.7	498.3	1 291.4	204.9	531.0
Birmingham city (pt.)†	264 551	117 005	273.1	105.5	272.9	105.4	969.4	2 510.0	428.7	1 110.1
Urban fringe	324 334	130 735	696.5	268.9	693.3	267.7	467.8	1 211.6	188.6	488.4
Jefferson County (pt.)†	570 464	241 469	875.5	338.0	873.2	337.1	653.3	1 692.3	276.5	716.3
Birmingham division (pt.)	500 970	215 143	664.5	256.5	662.6	255.8	756.1	1 958.4	324.7	841.1
Bessemer city (pt.)†	30 921	12 744	45.5	17.6	45.5	17.6	679.6	1 756.9	280.1	724.1
Birmingham city (pt.)†	263 271	116 436	256.0	98.8	255.7	98.7	1 029.6	2 667.4	455.4	1 179.7
Brighton city†	4 518	1 735	3.6	1.4	3.6	1.4	1 255.0	3 227.1	481.9	1 239.3
Cahaba Heights CDP	4 778	2 229	5.4	2.1	5.4	2.1	884.8	2 275.2	412.8	1 061.4
Center Point CDP	22 658	9 081	22.0	8.5	22.0	8.5	1 029.9	2 665.6	412.8	1 068.4
Fairfield city†	12 200	4 988	8.7	3.4	8.7	3.4	1 402.3	3 588.2	573.3	1 467.1
Forestdale CDP (pt.)	7 561	3 047	13.9	5.4	13.9	5.4	544.0	1 400.2	219.2	564.3
Fultondale city (pt.)†	4 357	1 677	15.7	6.1	15.7	6.1	277.5	714.3	106.8	274.9
Homewood city (pt.)†	21 453	10 077	18.0	7.0	18.0	7.0	1 191.8	3 064.7	559.8	1 439.6
Hoover city (pt.)†	12 817	6 749	11.2	4.3	11.2	4.3	1 144.4	2 980.7	602.6	1 569.5
Hueytown city (pt.)†	13 758	5 482	16.7	6.5	16.7	6.5	823.8	2 116.6	328.3	843.4
Irondale city (pt.)†	9 280	3 681	21.9	8.5	21.9	8.5	423.7	1 091.8	168.1	433.1
Lipscomb city (pt.)	2 892	1 245	2.9	1.1	2.9	1.1	997.2	2 629.1	429.3	1 131.8
Maytown town (pt.)†	27	12	1.3	.5	1.3	.5	20.8	54.0	9.2	24.0
Midfield city†	5 559	2 415	6.3	2.5	6.3	2.4	882.4	2 316.3	383.3	1 006.3
Minor CDP	3 313	1 349	8.3	3.2	8.2	3.2	404.0	1 035.3	164.5	421.6
Mountain Brook city	19 810	8 127	30.1	11.6	30.1	11.6	658.1	1 707.8	270.0	700.6
Mulga town	261	117	.5	.2	.5	.2	522.0	1 305.0	234.0	585.0
Pinson-Clay-Chalkville CDP (pt.)	8 596	3 060	21.0	8.1	21.0	8.1	409.3	1 061.2	145.7	377.8
Pleasant Grove city (pt.)†	8 458	2 992	15.8	6.1	15.8	6.1	535.3	1 386.6	189.4	490.5
Tarrant city†	8 046	3 461	16.6	6.4	16.5	6.4	487.6	1 257.2	209.8	540.8
Trussville city (pt.)†	–	–	1.7	.7	1.7	.7	–	–	–	–
Vestavia Hills city (pt.)†	16 787	6 843	20.1	7.7	20.0	7.7	839.4	2 180.1	342.2	888.7
Brookside division (pt.)	–	–	–	–	–	–	–	–	–	–
Graysville city (pt.)†	–	–	–	–	–	–	–	–	–	–
Clay division (pt.)	3 540	1 087	14.2	5.5	14.2	5.5	249.3	643.6	76.5	197.6
Pinson-Clay-Chalkville CDP (pt.)	1 736	552	5.0	1.9	4.9	1.9	354.3	913.7	112.7	290.5
Trussville city (pt.)†	322	102	8.3	3.2	8.3	3.2	38.8	100.6	12.3	31.9
Concord-Hopkins division (pt.)	2 247	757	7.3	2.8	7.3	2.8	307.8	802.5	103.7	270.4
Hueytown city (pt.)†	1 522	488	5.7	2.2	5.7	2.2	267.0	691.8	85.6	221.8

TIPSII [UPF] GPH201 CENSUS90 71580800 01/21/93 3:51 PM MACHINE: C DATA:CENSUS90*PH2TIPSDA01. 01/15/93 11:14:15 TAPE: NONE FRAME: 62
TSF:CENSUS90*92. 01/15/93 11:14:35 UTF:CENSUS90*93. 01/15/93 11:14:35 META:CENSUS90*PH2TABLES01. 01/15/93 11:16:34

Table 23. Population, Housing Units, and Land Area for Urbanized Area: 1990—Con.

[Density is computed using land area. For definitions of terms and meanings of symbols, see text]

Urbanized Area	Population	Housing units	Area measurements: Total area: Square kilometers	Area measurements: Total area: Square miles	Area measurements: Land area: Square kilometers	Area measurements: Land area: Square miles	Density: Population per—: Square kilometer	Density: Population per—: Square mile	Density: Housing units per—: Square kilometer	Density: Housing units per—: Square mile
Birmingham, AL—Con.										
Jefferson County (pt.)†—Con.										
Gardendale division (pt.)	12 200	4 806	31.8	12.3	31.8	12.3	383.6	991.9	151.1	390.7
Fultondale city (pt.)†	2 043	785	3.9	1.5	3.9	1.5	523.8	1 362.0	201.3	523.3
Gardendale city (pt.)†	9 110	3 624	22.8	8.8	22.8	8.8	399.6	1 035.2	158.9	411.8
Graysville-Adamsville division (pt.)	10 868	4 207	25.3	9.8	25.3	9.8	429.6	1 109.0	166.3	429.3
Adamsville city†	4 161	1 554	7.9	3.1	7.9	3.1	526.7	1 342.3	196.7	501.3
Forestdale CDP (pt.)	2 834	1 113	6.9	2.6	6.9	2.6	410.7	1 090.0	161.3	428.1
Graysville city (pt.)†	2 241	904	7.2	2.8	7.2	2.8	311.3	800.4	125.6	322.9
Maytown town (pt.)†	128	41	.5	.2	.5	.2	256.0	640.0	82.0	205.0
Greenwood division (pt.)	2 851	1 077	18.3	7.0	18.3	7.0	155.8	407.3	58.9	153.9
Bessemer city (pt.)†	1 777	718	16.0	6.2	16.0	6.2	111.1	286.6	44.9	115.8
Hoover city (pt.)†	1 074	359	2.3	.9	2.3	.9	467.0	1 193.3	156.1	398.9
Hoover division (pt.)	25 888	10 072	55.0	21.3	54.8	21.2	472.4	1 221.1	183.8	475.1
Bessemer city (pt.)†	491	185	5.1	2.0	5.1	2.0	96.3	245.5	36.3	92.5
Birmingham city (pt.)†	285	117	7.1	2.7	7.1	2.7	40.1	105.6	16.5	43.3
Homewood city (pt.)†	1 469	654	1.1	.4	1.1	.4	1 335.5	3 672.5	594.5	1 635.0
Hoover city (pt.)†	19 144	7 191	30.8	11.9	30.6	11.8	625.6	1 622.4	235.0	609.4
Lipscomb city (pt.)	–	–	–	–	–	–	–	–	–	–
Vestavia Hills city (pt.)†	2 962	1 191	2.8	1.1	2.8	1.1	1 057.9	2 692.7	425.4	1 082.7
Leeds division (pt.)	263	97	1.1	.4	1.1	.4	239.1	657.5	88.2	242.5
Birmingham city (pt.)†	–	–	–	–	–	–	–	–	–	–
Irondale city (pt.)†	–	–	.1	–	.1	–	–	–	–	–
Maytown-Sylvan Springs division (pt.)	2 163	844	14.7	5.7	14.7	5.7	147.1	379.5	57.4	148.1
Maytown town (pt.)†	496	190	5.2	2.0	5.2	2.0	95.4	248.0	36.5	95.0
Pleasant Grove city (pt.)†	–	–	.2	.1	.2	.1	–	–	–	–
Sylvan Springs town†	1 470	568	8.7	3.3	8.7	3.3	169.0	445.5	65.3	172.1
Palmerdale division (pt.)	655	195	3.5	1.4	3.5	1.3	187.1	503.8	55.7	150.0
Pinson-Clay-Chalkville CDP (pt.)	655	195	3.5	1.4	3.5	1.3	187.1	503.8	55.7	150.0
Trussville division (pt.)	8 819	3 184	39.8	15.4	39.7	15.3	222.1	576.4	80.2	208.1
Birmingham city (pt.)†	628	219	9.8	3.8	9.8	3.8	64.1	165.3	22.3	57.6
Irondale city (pt.)†	174	61	.9	.3	.9	.3	193.3	580.0	67.8	203.3
Trussville city (pt.)†	7 944	2 875	28.5	11.0	28.4	11.0	279.7	722.2	101.2	261.4
Shelby County (pt.)†	51 610	19 918	160.8	62.1	159.7	61.6	323.2	837.8	124.7	323.3
Alabaster-Helena division (pt.)	48 354	17 915	152.1	58.7	151.0	58.3	320.2	829.4	118.6	307.3
Alabaster city (pt.)†	14 627	5 105	48.8	18.9	48.7	18.8	300.3	778.0	104.8	271.5
Helena city (pt.)†	3 845	1 341	18.1	7.0	18.1	7.0	212.4	549.3	74.1	191.6
Hoover city (pt.)†	6 753	2 739	18.2	7.0	17.7	6.8	381.5	993.1	154.7	402.8
Inverness CDP	2 528	1 050	8.3	3.2	7.8	3.0	324.1	842.7	134.6	350.0
Meadowbrook CDP	4 621	1 760	7.1	2.8	7.1	2.8	650.8	1 650.4	247.9	628.6
Pelham city (pt.)†	9 765	3 758	35.6	13.7	35.6	13.7	274.3	712.8	105.6	274.3
Chelsea division (pt.)	3 151	1 964	8.6	3.3	8.6	3.3	366.4	954.8	228.4	595.2
Birmingham city (pt.)†	367	233	.3	.1	.3	.1	1 223.3	3 670.0	776.7	2 330.0
Lake Purdy CDP†	1 840	1 291	8.0	3.1	7.9	3.0	232.9	613.3	163.4	430.3
Pelham city (pt.)†	–	–	.2	.1	.2	.1	–	–	–	–
Montevallo division (pt.)	105	39	.1	–	.1	–	1 050.0	–	390.0	–
Alabaster city (pt.)†	105	39	.1	–	.1	–	1 050.0	–	390.0	–
Columbus, GA--AL (pt.)										
The area	32 288	13 581	73.1	28.2	72.6	28.0	444.7	1 153.1	187.1	485.0
In central place	–	–	–	–	–	–	–	–	–	–
Urban fringe	32 288	13 581	73.1	28.2	72.6	28.0	444.7	1 153.1	187.1	485.0
Lee County (pt.)†	1 997	740	8.8	3.4	8.6	3.3	232.2	605.2	86.0	224.2
Smiths-Salem division (pt.)	1 997	740	8.8	3.4	8.6	3.3	232.2	605.2	86.0	224.2
Phenix City city (pt.)†	670	221	4.4	1.7	4.3	1.7	155.8	394.1	51.4	130.0
Russell County (pt.)†	30 291	12 841	64.3	24.8	64.0	24.7	473.3	1 226.4	200.6	519.9
Phenix City division (pt.)	30 291	12 841	64.3	24.8	64.0	24.7	473.3	1 226.4	200.6	519.9
Ladonia CDP	2 905	1 152	8.3	3.2	8.3	3.2	350.0	907.8	138.8	360.0
Phenix City city (pt.)†	24 642	10 592	48.8	18.9	48.5	18.7	508.1	1 317.8	218.4	566.4
Decatur, AL										
The area	63 541	26 421	199.0	76.8	181.7	70.2	349.7	905.1	145.4	376.4
In central place	48 761	20 640	138.4	53.4	122.3	47.2	398.7	1 033.1	168.8	437.3
Decatur city†	48 761	20 640	138.4	53.4	122.3	47.2	398.7	1 033.1	168.8	437.3
Urban fringe	14 780	5 781	60.5	23.4	59.4	22.9	248.8	645.4	97.3	252.4
Limestone County (pt.)†	55	28	10.1	3.9	10.0	3.9	5.5	14.1	2.8	7.2
Athens division (pt.)	46	22	3.2	1.2	3.2	1.2	14.4	38.3	6.9	18.3
Decatur city (pt.)†	46	22	3.2	1.2	3.2	1.2	14.4	38.3	6.9	18.3
Mooresville division (pt.)	9	6	6.9	2.6	6.8	2.6	1.3	3.5	.9	2.3
Decatur city (pt.)†	9	6	6.9	2.6	6.8	2.6	1.3	3.5	.9	2.3

TIPSII [UPF] GPH201 CENSUS90 71580800 01/21/93 3:51 PM MACHINE: C DATA:CENSUS90*PH2TIPSDA01. 01/15/93 11:14:15 TAPE: NONE FRAME: 63
TSF:CENSUS90*92. 01/15/93 11:14:35 UTF:CENSUS90*93. 01/15/93 11:14:35 META:CENSUS90*PH2TABLES01. 01/15/93 11:16:34

Table 23. **Population, Housing Units, and Land Area for Urbanized Area: 1990**—Con.

[Density is computed using land area. For definitions of terms and meanings of symbols, see text]

Urbanized Area	Population	Housing units	Area measurements: Total area: Square kilometers	Area measurements: Total area: Square miles	Area measurements: Land area: Square kilometers	Area measurements: Land area: Square miles	Density: Population per—: Square kilometer	Density: Population per—: Square mile	Density: Housing units per—: Square kilometer	Density: Housing units per—: Square mile
Decatur, AL—Con.										
Morgan County (pt.)†	63 486	26 393	188.9	72.9	171.7	66.3	369.7	957.6	153.7	398.1
Decatur division (pt.)	49 590	20 879	118.7	45.8	106.9	41.3	463.9	1 200.7	195.3	505.5
Decatur city (pt.)†	47 169	20 041	106.7	41.2	96.0	37.1	491.3	1 271.4	208.8	540.2
Flint City town (pt.)	1 033	326	3.3	1.3	3.3	1.3	313.0	794.6	98.8	250.8
Falkville division (pt.)	–	–	–	–	–	–	–	–	–	–
Hartselle city (pt.)†	–	–	–	–	–	–	–	–	–	–
Hartselle division (pt.)	12 370	4 961	54.8	21.2	51.8	20.0	238.8	618.5	95.8	248.1
Decatur city (pt.)†	1 015	391	14.7	5.7	11.7	4.5	86.8	225.6	33.4	86.9
Flint City town (pt.)	–	–	–	–	–	–	–	–	–	–
Hartselle city (pt.)†	10 795	4 349	32.5	12.6	32.5	12.6	332.2	856.7	133.8	345.2
Priceville town (pt.)†	340	126	4.6	1.8	4.6	1.8	73.9	188.9	27.4	70.0
Somerville division (pt.)	1 526	553	15.3	5.9	13.0	5.0	117.4	305.2	42.5	110.6
Decatur city (pt.)†	522	180	6.9	2.7	4.6	1.8	113.5	290.0	39.1	100.0
Priceville town (pt.)†	983	360	8.2	3.2	8.2	3.2	119.9	307.2	43.9	112.5
Dothan, AL										
The area	58 925	24 395	242.2	93.5	241.8	93.3	243.7	631.6	100.9	261.5
In central place	53 589	22 190	206.8	79.8	206.4	79.7	259.6	672.4	107.5	278.4
Dothan city†	53 589	22 190	206.8	79.8	206.4	79.7	259.6	672.4	107.5	278.4
Urban fringe	5 336	2 205	35.4	13.7	35.4	13.7	150.7	389.5	62.3	160.9
Dale County (pt.)†	3 243	1 390	33.9	13.1	33.9	13.1	95.7	247.6	41.0	106.1
Newton-Midland City division (pt.)	3 243	1 390	33.9	13.1	33.9	13.1	95.7	247.6	41.0	106.1
Dothan city (pt.)†	259	97	12.8	5.0	12.8	5.0	20.2	51.8	7.6	19.4
Grimes town	443	159	3.3	1.3	3.3	1.3	134.2	340.8	48.2	122.3
Midland City town	1 819	781	15.6	6.0	15.6	6.0	116.6	303.2	50.1	130.2
Napier Field town	462	215	.7	.3	.7	.3	660.0	1 540.0	307.1	716.7
Houston County (pt.)†	55 682	23 005	208.3	80.4	207.9	80.3	267.8	693.4	110.7	286.5
Dothan division (pt.)	55 682	23 005	208.3	80.4	207.8	80.2	268.0	694.3	110.7	286.8
Dothan city (pt.)†	53 330	22 093	194.0	74.9	193.5	74.7	275.6	713.9	114.2	295.8
Kinsey town (pt.)†	1 455	540	12.3	4.7	12.3	4.7	118.3	309.6	43.9	114.9
Madrid division (pt.)	–	–	–	–	–	–	–	–	–	–
Dothan city (pt.)†	–	–	–	–	–	–	–	–	–	–
Florence, AL										
The area	69 186	29 737	163.9	63.3	159.7	61.7	433.2	1 121.3	186.2	482.0
In central place	36 426	15 913	61.1	23.6	60.9	23.5	598.1	1 550.0	261.3	677.1
Florence city†	36 426	15 913	61.1	23.6	60.9	23.5	598.1	1 550.0	261.3	677.1
Urban fringe	32 760	13 824	102.8	39.7	98.8	38.2	331.6	857.6	139.9	361.9
Colbert County (pt.)†	28 581	12 235	81.7	31.5	78.3	30.2	365.0	946.4	156.3	405.1
Tri-Cities division (pt.)	28 581	12 235	81.7	31.5	78.3	30.2	365.0	946.4	156.3	405.1
Muscle Shoals city†	9 611	3 838	30.4	11.7	30.4	11.7	316.2	821.5	126.3	328.0
Sheffield city†	10 380	4 709	17.1	6.6	17.0	6.6	610.6	1 572.7	277.0	713.5
Tuscumbia city†	8 413	3 593	18.6	7.2	18.6	7.2	452.3	1 168.5	193.2	499.0
Lauderdale County (pt.)†	40 605	17 502	82.2	31.7	81.3	31.4	499.4	1 293.2	215.3	557.4
Florence division (pt.)	40 579	17 492	80.0	30.9	79.1	30.6	513.0	1 326.1	221.1	571.6
Florence city (pt.)†	36 400	15 903	58.9	22.7	58.7	22.6	620.1	1 610.6	270.9	703.7
Underwood-Petersville CDP	3 092	1 168	15.6	6.0	15.6	6.0	198.2	515.3	74.9	194.7
Oakland division (pt.)	26	10	2.2	.8	2.2	.8	11.8	32.5	4.5	12.5
Florence city (pt.)†	26	10	2.2	.8	2.2	.8	11.8	32.5	4.5	12.5
Gadsden, AL										
The area	71 630	30 733	286.9	110.8	278.9	107.7	256.8	665.1	110.2	285.4
In central place	42 523	19 146	95.2	36.7	92.1	35.5	461.7	1 197.8	207.9	539.3
Gadsden city†	42 523	19 146	95.2	36.7	92.1	35.5	461.7	1 197.8	207.9	539.3
Urban fringe	29 107	11 587	191.7	74.0	186.9	72.1	155.7	403.7	62.0	160.7
Calhoun County (pt.)†	151	42	1.5	.6	1.4	.6	107.9	251.7	30.0	70.0
Ohatchee division (pt.)	54	34	.4	.1	.4	.1	135.0	540.0	85.0	340.0
Southside city (pt.)†	54	34	.4	.1	.4	.1	135.0	540.0	85.0	340.0
Websters Chapel-Alexandria Valley division (pt.)	97	8	1.1	.4	1.1	.4	88.2	242.5	7.3	20.0
Glencoe city (pt.)†	7	3	.4	.2	.4	.2	17.5	35.0	7.5	15.0
Southside city (pt.)†	90	5	.7	.3	.6	.2	150.0	450.0	8.3	25.0

TIPSII [UPF] GPH201 CENSUS90 71580800 01/21/93 3:51 PM MACHINE: C DATA:CENSUS90*PH2TIPSDA01. 01/15/93 11:14:15 TAPE: NONE FRAME: 64
TSF:CENSUS90*92. 01/15/93 11:14:35 UTF:CENSUS90*93. 01/15/93 11:14:35 META:CENSUS90*PH2TABLES01. 01/15/93 11:16:34

Table 23. **Population, Housing Units, and Land Area for Urbanized Area: 1990** —Con.

[Density is computed using land area. For definitions of terms and meanings of symbols, see text]

Urbanized Area	Population	Housing units	Area measurements: Total area: Square kilometers	Area measurements: Total area: Square miles	Area measurements: Land area: Square kilometers	Area measurements: Land area: Square miles	Density: Population per— Square kilometer	Density: Population per— Square mile	Density: Housing units per— Square kilometer	Density: Housing units per— Square mile
Gadsden, AL—Con.										
Etowah County (pt.)†	71 479	30 691	285.4	110.2	277.5	107.1	257.6	667.4	110.6	286.6
Gadsden division (pt.)	66 844	28 869	249.3	96.2	241.9	93.4	276.3	715.7	119.3	309.1
Attalla city†	6 859	2 874	15.5	6.0	15.5	6.0	442.5	1 143.2	185.4	479.0
Gadsden city (pt.)†	42 223	19 022	93.4	36.1	90.3	34.9	467.6	1 209.8	210.7	545.0
Glencoe city (pt.)†	4 231	1 613	36.9	14.3	36.8	14.2	115.0	298.0	43.8	113.6
Hokes Bluff city (pt.)†	24	12	.2	.1	.2	.1	120.0	240.0	60.0	120.0
Rainbow City city (pt.)†	7 196	2 996	37.8	14.6	37.3	14.4	192.9	499.7	80.3	208.1
Southside city (pt.)†	5 436	1 959	48.1	18.6	47.7	18.4	114.0	295.4	41.1	106.5
Hokes Bluff division (pt.)	4 401	1 727	34.7	13.4	34.1	13.2	129.1	333.4	50.6	130.8
Gadsden city (pt.)†	66	29	.2	.1	.2	.1	330.0	660.0	145.0	290.0
Glencoe city (pt.)†	432	181	4.2	1.6	4.2	1.6	102.9	270.0	43.1	113.1
Hokes Bluff city (pt.)†	3 715	1 448	29.5	11.4	29.0	11.2	128.1	331.7	49.9	129.3
Lookout Mountain division (pt.)	5	2	–	–	–	–	–	–	–	–
Gadsden city (pt.)†	5	2	–	–	–	–	–	–	–	–
Turkeytown division (pt.)	229	93	1.5	.6	1.5	.6	152.7	381.7	62.0	155.0
Gadsden city (pt.)†	229	93	1.5	.6	1.5	.6	152.7	381.7	62.0	155.0
Huntsville, AL										
The area	180 315	75 961	343.7	132.7	342.9	132.4	525.9	1 361.9	221.5	573.7
In central place	158 782	67 494	276.4	106.7	275.7	106.5	575.9	1 490.9	244.8	633.7
Huntsville city (pt.)†	158 782	67 494	276.4	106.7	275.7	106.5	575.9	1 490.9	244.8	633.7
Urban fringe	21 533	8 467	67.3	26.0	67.2	25.9	320.4	831.4	126.0	326.9
Madison County (pt.)†	180 315	75 961	343.7	132.7	342.9	132.4	525.9	1 361.9	221.5	573.7
Arsenal division (pt.)	4 988	1 154	23.0	8.9	23.0	8.9	216.9	560.4	50.2	129.7
Huntsville city (pt.)†	79	–	1.8	.7	1.8	.7	43.9	112.9	–	–
Redstone Arsenal CDP	4 909	1 154	20.5	7.9	20.5	7.9	239.5	621.4	56.3	146.1
Gurley division (pt.)	185	67	2.5	1.0	2.5	1.0	74.0	185.0	26.8	67.0
Huntsville city (pt.)†	185	67	2.5	1.0	2.5	1.0	74.0	185.0	26.8	67.0
Huntsville division (pt.)	153 795	65 808	257.4	99.4	257.1	99.3	598.2	1 548.8	256.0	662.7
Huntsville city (pt.)†	153 348	65 620	252.7	97.6	252.4	97.5	607.6	1 572.8	260.0	673.0
Madison city (pt.)†	16	7	.5	.2	.5	.2	32.0	80.0	14.0	35.0
Madison division (pt.)	15 423	6 736	37.7	14.6	37.7	14.6	409.1	1 056.4	178.7	461.4
Huntsville city (pt.)†	10	5	.1	–	.1	–	100.0	–	50.0	–
Madison city (pt.)†	14 061	6 195	34.7	13.4	34.7	13.4	405.2	1 049.3	178.5	462.3
New Hope division (pt.)	4 542	1 458	17.0	6.5	16.9	6.5	268.8	698.8	86.3	224.3
Huntsville city (pt.)†	4 542	1 458	17.0	6.5	16.9	6.5	268.8	698.8	86.3	224.3
Triana-Blackwall division (pt.)	1 382	738	6.1	2.4	5.7	2.2	242.5	628.2	129.5	335.5
Huntsville city (pt.)†	618	344	2.3	.9	2.0	.8	309.0	772.5	172.0	430.0
Madison city (pt.)†	764	394	3.8	1.5	3.6	1.4	212.2	545.7	109.4	281.4
Mobile, AL										
The area	300 912	122 195	694.3	268.1	593.0	228.9	507.4	1 314.6	206.1	533.8
In central place	196 278	82 817	405.7	156.6	305.7	118.0	642.1	1 663.4	270.9	701.8
Mobile city†	196 278	82 817	405.7	156.6	305.7	118.0	642.1	1 663.4	270.9	701.8
Urban fringe	104 634	39 378	288.6	111.4	287.2	110.9	364.3	943.5	137.1	355.1
Mobile County (pt.)†	300 912	122 195	694.3	268.1	593.0	228.9	507.4	1 314.6	206.1	533.8
Mobile division (pt.)	241 882	97 997	557.4	215.2	456.7	176.3	529.6	1 372.0	214.6	555.9
Chickasaw city	6 649	2 992	9.3	3.6	9.3	3.6	714.9	1 846.9	321.7	831.1
Creola city (pt.)†	1 311	501	13.9	5.4	13.8	5.3	95.0	247.4	36.3	94.5
Mobile city (pt.)†	168 161	69 743	379.6	146.6	279.6	108.0	601.4	1 557.0	249.4	645.8
Prichard city	34 311	13 037	66.0	25.5	65.8	25.4	521.4	1 350.8	198.1	513.3
Saraland city†	11 751	4 494	29.6	11.4	29.5	11.4	398.3	1 030.8	152.3	394.2
Satsuma city†	5 194	1 815	15.5	6.0	15.5	6.0	335.1	865.7	117.1	302.5
Tillmans Corner CDP (pt.)	9 753	3 718	24.7	9.6	24.7	9.6	394.9	1 015.9	150.5	387.3
Semmes division (pt.)	1 416	452	2.9	1.1	2.9	1.1	488.3	1 287.3	155.9	410.9
Tanner-Williams division (pt.)	42 512	17 879	70.8	27.3	70.7	27.3	601.3	1 557.2	252.9	654.9
Mobile city (pt.)†	27 931	12 921	26.0	10.0	26.0	10.0	1 074.3	2 793.1	497.0	1 292.1
Theodore division (pt.)	15 102	5 867	63.1	24.4	62.6	24.2	241.2	624.0	93.7	242.4
Mobile city (pt.)†	186	153	.1	–	.1	–	1 860.0	–	1 530.0	–
Theodore CDP	6 509	2 451	31.7	12.3	31.7	12.3	205.3	529.2	77.3	199.3
Tillmans Corner CDP (pt.)	8 235	3 180	30.7	11.9	30.2	11.6	272.7	709.9	105.3	274.1
Montgomery, AL										
The area	210 007	84 962	407.3	157.2	405.1	156.4	518.4	1 342.8	209.7	543.2
In central place	187 106	76 636	351.5	135.7	349.6	135.0	535.2	1 386.0	219.2	567.7
Montgomery city†	187 106	76 636	351.5	135.7	349.6	135.0	535.2	1 386.0	219.2	567.7
Urban fringe	22 901	8 326	55.7	21.5	55.5	21.4	412.6	1 070.1	150.0	389.1
Autauga County (pt.)†	19 738	7 241	44.8	17.3	44.6	17.2	442.6	1 147.6	162.4	421.0
Prattville division (pt.)	19 738	7 241	44.8	17.3	44.6	17.2	442.6	1 147.6	162.4	421.0
Prattville city (pt.)†	18 878	6 908	41.9	16.2	41.8	16.1	451.6	1 172.5	165.3	429.1
Elmore County (pt.)†	709	277	6.0	2.3	6.0	2.3	118.2	308.3	46.2	120.4
Elmore division (pt.)	709	277	6.0	2.3	6.0	2.3	118.2	308.3	46.2	120.4
Prattville city (pt.)†	709	276	5.8	2.3	5.8	2.3	122.2	308.3	47.6	120.0

Table 23. **Population, Housing Units, and Land Area for Urbanized Area: 1990**—Con.

[Density is computed using land area. For definitions of terms and meanings of symbols, see text]

Urbanized Area	Population	Housing units	Area measurements: Total area: Square kilometers	Area measurements: Total area: Square miles	Area measurements: Land area: Square kilometers	Area measurements: Land area: Square miles	Density: Population per—: Square kilometer	Density: Population per—: Square mile	Density: Housing units per—: Square kilometer	Density: Housing units per—: Square mile
Montgomery, AL—Con.										
Montgomery County (pt.)†	189 560	77 444	356.5	137.6	354.5	136.9	534.7	1 384.7	218.5	565.7
Hope Hull division (pt.)	6 132	1 894	37.3	14.4	37.1	14.3	165.3	428.8	51.1	132.4
Montgomery city (pt.)†	6 132	1 894	37.3	14.4	37.1	14.3	165.3	428.8	51.1	132.4
Montgomery division (pt.)	182 403	75 114	294.7	113.8	292.9	113.1	622.7	1 612.8	256.4	664.1
Montgomery city (pt.)†	179 949	74 306	289.8	111.9	288.0	111.2	624.8	1 618.2	258.0	668.2
Mount Meigs division (pt.)	–	–	.4	.2	.4	.2	–	–	–	–
Montgomery city (pt.)†	–	–	.4	.2	.4	.2	–	–	–	–
Pike Road division (pt.)	1 025	436	24.0	9.3	24.0	9.3	42.7	110.2	18.2	46.9
Montgomery city (pt.)†	1 025	436	24.0	9.3	24.0	9.3	42.7	110.2	18.2	46.9
Tuscaloosa, AL										
The area	106 428	42 280	208.4	80.5	181.9	70.2	585.1	1 516.1	232.4	602.3
In central place	77 759	31 194	148.1	57.2	122.0	47.1	637.4	1 650.9	255.7	662.3
Tuscaloosa city†	77 759	31 194	148.1	57.2	122.0	47.1	637.4	1 650.9	255.7	662.3
Urban fringe	28 669	11 086	60.3	23.3	60.0	23.1	477.8	1 241.1	184.8	479.9
Tuscaloosa County (pt.)†	106 428	42 280	208.4	80.5	181.9	70.2	585.1	1 516.1	232.4	602.3
Brookwood division (pt.)	38	15	.9	.3	.9	.3	42.2	126.7	16.7	50.0
Tuscaloosa city (pt.)†	38	15	.9	.3	.9	.3	42.2	126.7	16.7	50.0
Coaling-Vance division (pt.)	95	30	.4	.1	.3	.1	316.7	950.0	100.0	300.0
Tuscaloosa city (pt.)†	11	5	.2	.1	.1	–	110.0	–	50.0	–
Coker division (pt.)	3 082	1 089	22.7	8.8	22.6	8.7	136.4	354.3	48.2	125.2
Northport city (pt.)†	2 727	1 009	7.1	2.8	7.1	2.8	384.1	973.9	142.1	360.4
Tuscaloosa city (pt.)†	220	30	14.1	5.5	14.0	5.4	15.7	40.7	2.1	5.6
Samantha division (pt.)	6	3	5.7	2.2	2.6	1.0	2.3	6.0	1.2	3.0
Tuscaloosa city (pt.)†	6	3	5.7	2.2	2.6	1.0	2.3	6.0	1.2	3.0
Tuscaloosa division (pt.)	102 733	40 934	158.1	61.0	147.2	56.8	697.9	1 808.7	278.1	720.7
Holt CDP	4 125	1 602	8.4	3.3	8.4	3.3	491.1	1 250.0	190.7	485.5
Northport city (pt.)†	14 639	5 784	20.6	7.9	20.2	7.8	724.7	1 876.8	286.3	741.5
Tuscaloosa city (pt.)†	77 010	30 932	106.6	41.1	96.1	37.1	801.4	2 075.7	321.9	833.7
Windham Springs division (pt.)	474	209	20.7	8.0	8.3	3.2	57.1	148.1	25.2	65.3
Tuscaloosa city (pt.)†	474	209	20.7	8.0	8.3	3.2	57.1	148.1	25.2	65.3

TIPSII [UPF] GPH201 CENSUS90 71580800 01/21/93 3:51 PM MACHINE: C DATA:CENSUS90*PH2TIPSDA01. 01/15/93 11:14:15 TAPE: NONE FRAME: 65
TSF:CENSUS90*92. 01/15/93 11:14:35 UTF:CENSUS90*93. 01/15/93 11:14:35 META:CENSUS90*PH2TABLES01. 01/15/93 11:16:34

TIPSII [UPF] GPH201 CENSUS90 71580800 01/21/93 3:51 PM MACHINE: C DATA:CENSUS90*PH2TIPSDA01. 01/15/93 11:14:15 TAPE: NONE FRAME: 66
TSF:CENSUS90*92. 01/15/93 11:14:35 UTF:CENSUS90*93. 01/15/93 11:14:35 META:CENSUS90*PH2TABLES01. 01/15/93 11:16:34

Table 24. Population, Housing Units, and Land Area for Urbanized Area by Population Size Class of Urbanized Area: 1990

[For definitions of terms and meanings of symbols, see text]

Size of Place Population Size Class of Urbanized Area Urbanized Area	Inside urbanized area								Inside metropolitan area			Outside metropolitan area
			Urban fringe									
	Total	In central place	Total	Place of 50,000 or more	Place of 10,000 to 49,999	Place of 2,500 to 9,999	Place of less than 2,500	Other urban	Total	In central city	Not in central city	
POPULATION												
The State	1 839 966	1 181 030	658 936	–	361 990	195 404	15 324	86 218	2 723 265	1 127 925	1 595 340	1 317 322
Inside urbanized area	1 839 966	1 181 030	658 936	–	361 990	195 404	15 324	86 218	1 780 344	1 125 532	654 812	59 622
1,000,000 or more	–	–	–	–	–	–	–	–	–	–	–	–
5,000,000 or more	–	–	–	–	–	–	–	–	–	–	–	–
2,500,000 to 4,999,999	–	–	–	–	–	–	–	–	–	–	–	–
1,000,000 to 2,499,999	–	–	–	–	–	–	–	–	–	–	–	–
Less than 1,000,000	1 839 966	1 181 030	658 936	–	361 990	195 404	15 324	86 218	1 780 344	1 125 532	654 812	59 622
500,000 to 999,999	622 074	297 740	324 334	–	188 521	95 714	6 463	33 636	622 074	297 740	324 334	–
Birmingham, AL	622 074	297 740	324 334	–	188 521	95 714	6 463	33 636	622 074	297 740	324 334	–
250,000 to 499,999	300 912	196 278	104 634	–	64 050	18 352	1 311	20 921	300 912	196 278	104 634	–
Mobile, AL	300 912	196 278	104 634	–	64 050	18 352	1 311	20 921	300 912	196 278	104 634	–
100,000 to 249,999	529 038	423 647	105 391	–	77 106	11 939	–	16 346	527 041	423 647	103 394	1 997
Columbus, GA--AL (pt.)	32 288	–	32 288	–	25 312	2 905	–	4 071	30 291	–	30 291	1 997
Huntsville, AL	180 315	158 782	21 533	–	14 841	4 909	–	1 783	180 315	158 782	21 533	–
Montgomery, AL	210 007	187 106	22 901	–	19 587	–	–	3 314	210 007	187 106	22 901	–
Tuscaloosa, AL	106 428	77 759	28 669	–	17 366	4 125	–	7 178	106 428	77 759	28 669	–
Less than 100,000	387 942	263 365	124 577	–	32 313	69 399	7 550	15 315	330 317	207 867	122 450	57 625
Anniston, AL	68 150	26 623	41 527	–	11 138	20 239	1 015	9 135	67 090	26 623	40 467	1 060
Auburn--Opelika, AL	56 510	55 443	1 067	–	–	–	–	1 067	–	–	–	56 510
Decatur, AL	63 541	48 761	14 780	–	10 795	–	2 356	1 629	63 486	48 706	14 780	55
Dothan, AL	58 925	53 589	5 336	–	–	–	4 179	1 157	58 925	53 589	5 336	–
Florence, AL	69 186	36 426	32 760	–	10 380	21 116	–	1 264	69 186	36 426	32 760	–
Gadsden, AL	71 630	42 523	29 107	–	–	28 044	–	1 063	71 630	42 523	29 107	–
Outside urbanized area	…	…	…	…	…	…	…	…	942 921	2 393	940 528	1 257 700
HOUSING UNITS												
The State	763 642	502 210	261 432	–	146 343	75 652	6 577	32 860	1 121 165	479 809	641 356	549 214
Inside urbanized area	763 642	502 210	261 432	–	146 343	75 652	6 577	32 860	738 373	478 754	259 619	25 269
1,000,000 or more	–	–	–	–	–	–	–	–	–	–	–	–
5,000,000 or more	–	–	–	–	–	–	–	–	–	–	–	–
2,500,000 to 4,999,999	–	–	–	–	–	–	–	–	–	–	–	–
1,000,000 to 2,499,999	–	–	–	–	–	–	–	–	–	–	–	–
Less than 1,000,000	763 642	502 210	261 432	–	146 343	75 652	6 577	32 860	738 373	478 754	259 619	25 269
500,000 to 999,999	261 387	130 652	130 735	–	77 080	37 694	3 123	12 838	261 387	130 652	130 735	–
Birmingham, AL	261 387	130 652	130 735	–	77 080	37 694	3 123	12 838	261 387	130 652	130 735	–
250,000 to 499,999	122 195	82 817	39 378	–	24 429	7 258	501	7 190	122 195	82 817	39 378	–
Mobile, AL	122 195	82 817	39 378	–	24 429	7 258	501	7 190	122 195	82 817	39 378	–
100,000 to 249,999	216 784	175 324	41 460	–	31 386	3 908	–	6 166	216 044	175 324	40 720	740
Columbus, GA--AL (pt.)	13 581	–	13 581	–	10 813	1 152	–	1 616	12 841	–	12 841	740
Huntsville, AL	75 961	67 494	8 467	–	6 596	1 154	–	717	75 961	67 494	8 467	–
Montgomery, AL	84 962	76 636	8 326	–	7 184	–	–	1 142	84 962	76 636	8 326	–
Tuscaloosa, AL	42 280	31 194	11 086	–	6 793	1 602	–	2 691	42 280	31 194	11 086	–
Less than 100,000	163 276	113 417	49 859	–	13 448	26 792	2 953	6 666	138 747	89 961	48 786	24 529
Anniston, AL	27 854	12 100	15 754	–	4 390	7 068	446	3 850	27 489	12 100	15 389	365
Auburn--Opelika, AL	24 136	23 428	708	–	–	–	–	708	–	–	–	24 136
Decatur, AL	26 421	20 640	5 781	–	4 349	–	812	620	26 393	20 612	5 781	28
Dothan, AL	24 395	22 190	2 205	–	–	–	1 695	510	24 395	22 190	2 205	–
Florence, AL	29 737	15 913	13 824	–	4 709	8 599	–	516	29 737	15 913	13 824	–
Gadsden, AL	30 733	19 146	11 587	–	–	11 125	–	462	30 733	19 146	11 587	–
Outside urbanized area	…	…	…	…	…	…	…	…	382 792	1 055	381 737	523 945
LAND AREA IN SQUARE KILOMETERS												
The State	3 844.1	2 093.4	1 750.7	–	684.0	637.5	96.4	332.9	42 515.1	2 162.7	40 352.3	88 928.1
Inside urbanized area	3 844.1	2 093.4	1 750.7	–	684.0	637.5	96.4	332.9	3 650.1	1 916.4	1 733.7	194.0
1,000,000 or more	–	–	–	–	–	–	–	–	–	–	–	–
5,000,000 or more	–	–	–	–	–	–	–	–	–	–	–	–
2,500,000 to 4,999,999	–	–	–	–	–	–	–	–	–	–	–	–
1,000,000 to 2,499,999	–	–	–	–	–	–	–	–	–	–	–	–
Less than 1,000,000	3 844.1	2 093.4	1 750.7	–	684.0	637.5	96.4	332.9	3 650.1	1 916.4	1 733.7	194.0
500,000 to 999,999	1 032.8	339.5	693.3	–	285.8	239.4	31.3	136.7	1 032.8	339.5	693.3	–
Birmingham, AL	1 032.8	339.5	693.3	–	285.8	239.4	31.3	136.7	1 032.8	339.5	693.3	–
250,000 to 499,999	593.0	305.7	287.2	–	150.2	56.5	13.8	66.8	593.0	305.7	287.2	–
Mobile, AL	593.0	305.7	287.2	–	150.2	56.5	13.8	66.8	593.0	305.7	287.2	–
100,000 to 249,999	1 002.5	747.3	255.2	–	166.7	37.2	–	51.4	993.9	747.3	246.6	8.6
Columbus, GA--AL (pt.)	72.6	–	72.6	–	52.8	8.3	–	11.5	64.0	–	64.0	8.6
Huntsville, AL	342.9	275.7	67.2	–	38.9	20.5	–	7.8	342.9	275.7	67.2	–
Montgomery, AL	405.1	349.6	55.5	–	47.6	–	–	7.9	405.1	349.6	55.5	–
Tuscaloosa, AL	181.9	122.0	60.0	–	27.3	8.4	–	24.2	181.9	122.0	60.0	–

Table 24. Population, Housing Units, and Land Area for Urbanized Area by Population Size Class of Urbanized Area: 1990 —Con.

[For definitions of terms and meanings of symbols, see text]

Size of Place Population Size Class of Urbanized Area Urbanized Area	Inside urbanized area								Inside metropolitan area			Outside metropolitan area
			Urban fringe									
	Total	In central place	Total	Place of 50,000 or more	Place of 10,000 to 49,999	Place of 2,500 to 9,999	Place of less than 2,500	Other urban	Total	In central city	Not in central city	
LAND AREA IN SQUARE KILOMETERS—Con.												
Inside urbanized area—Con.												
Less than 1,000,000—Con.												
Less than 100,000	1 215.8	700.9	514.9	–	81.3	304.3	51.2	78.0	1 030.4	524.0	506.5	185.3
Anniston, AL	184.1	52.3	131.7	–	31.8	67.5	3.3	29.1	178.4	52.3	126.1	5.7
Auburn--Opelika, AL	169.7	167.0	2.7	–	–	–	–	2.7	–	–	–	169.7
Decatur, AL	181.7	122.3	59.4	–	32.6	–	16.1	10.7	171.7	112.3	59.4	10.0
Dothan, AL	241.8	206.4	35.4	–	–	–	31.9	3.5	241.8	206.4	35.4	–
Florence, AL	159.7	60.9	98.8	–	17.0	64.6	–	17.2	159.7	60.9	98.8	–
Gadsden, AL	278.9	92.1	186.9	–	–	172.2	–	14.7	278.9	92.1	186.9	–
Outside urbanized area	...	...	...	...	...	...	...	...	38 864.9	246.3	38 618.6	88 734.1
LAND AREA IN SQUARE MILES												
The State	1 484.2	808.3	675.9	–	264.1	246.1	37.2	128.5	16 415.1	835.0	15 580.1	34 335.2
Inside urbanized area	1 484.2	808.3	675.9	–	264.1	246.1	37.2	128.5	1 409.3	739.9	669.4	74.9
1,000,000 or more	–	–	–	–	–	–	–	–	–	–	–	–
5,000,000 or more	–	–	–	–	–	–	–	–	–	–	–	–
2,500,000 to 4,999,999	–	–	–	–	–	–	–	–	–	–	–	–
1,000,000 to 2,499,999	–	–	–	–	–	–	–	–	–	–	–	–
Less than 1,000,000	1 484.2	808.3	675.9	–	264.1	246.1	37.2	128.5	1 409.3	739.9	669.4	74.9
500,000 to 999,999	398.8	131.1	267.7	–	110.4	92.4	12.1	52.8	398.8	131.1	267.7	–
Birmingham, AL	398.8	131.1	267.7	–	110.4	92.4	12.1	52.8	398.8	131.1	267.7	–
250,000 to 499,999	228.9	118.0	110.9	–	58.0	21.8	5.3	25.8	228.9	118.0	110.9	–
Mobile, AL	228.9	118.0	110.9	–	58.0	21.8	5.3	25.8	228.9	118.0	110.9	–
100,000 to 249,999	387.1	288.5	98.5	–	64.3	14.4	–	19.8	383.7	288.5	95.2	3.3
Columbus, GA--AL (pt.)	28.0	–	28.0	–	20.4	3.2	–	4.4	24.7	–	24.7	3.3
Huntsville, AL	132.4	106.5	25.9	–	15.0	7.9	–	3.0	132.4	106.5	25.9	–
Montgomery, AL	156.4	135.0	21.4	–	18.4	–	–	3.0	156.4	135.0	21.4	–
Tuscaloosa, AL	70.2	47.1	23.1	–	10.5	3.3	–	9.3	70.2	47.1	23.1	–
Less than 100,000	469.4	270.6	198.8	–	31.4	117.5	19.8	30.1	397.9	202.3	195.6	71.6
Anniston, AL	71.1	20.2	50.9	–	12.3	26.1	1.3	11.3	68.9	20.2	48.7	2.2
Auburn--Opelika, AL	65.5	64.5	1.0	–	–	–	–	1.0	–	–	–	65.5
Decatur, AL	70.2	47.2	22.9	–	12.6	–	6.2	4.1	66.3	43.4	22.9	3.9
Dothan, AL	93.3	79.7	13.7	–	–	–	12.3	1.4	93.3	79.7	13.7	–
Florence, AL	61.7	23.5	38.2	–	6.6	24.9	–	6.6	61.7	23.5	38.2	–
Gadsden, AL	107.7	35.5	72.1	–	–	66.5	–	5.7	107.7	35.5	72.1	–
Outside urbanized area	...	...	...	...	...	...	...	...	15 005.8	95.1	14 910.7	34 260.3

TIPSII [UPF] GPH201 CENSUS90 71580800 01/21/93 3:51 PM MACHINE: C DATA:CENSUS90*PH2TIPSDA01. 01/15/93 11:14:15 TAPE: NONE FRAME: 67
TSF:CENSUS90*92. 01/15/93 11:14:35 UTF:CENSUS90*93. 01/15/93 11:14:35 META:CENSUS90*PH2TABLES01. 01/15/93 11:16:34

APPENDIX A.
Area Classifications

CONTENTS

Alaska Native Regional Corporation (ANRC) *(See American Indian and Alaska Native Area)*
Alaska Native Village (ANV) *(See American Indian and Alaska Native Area)*
Alaska Native Village Statistical Area *(See American Indian and Alaska Native Area)*
American Indian and Alaska Native Area ---- A–1
American Indian Reservation *(See American Indian and Alaska Native Area, see County Subdivision)*
American Indian Reservation and Trust Land *(See American Indian and Alaska Native Area)*
American Samoa *(See Outlying Areas of the United States, see State)*
Area Measurement ---- A–3
Assessment District *(See County Subdivision)*
Block ---- A–3
Block Group (BG) ---- A–4
Block Numbering Area (BNA) *(See Census Tract and Block Numbering Area)*
Borough *(See County Subdivision, see Place)*
Borough and Census Area (Alaska) *(See County)*
Boundary Changes ---- A–4
Census Area (Alaska) *(See County)*
Census Block *(See Block)*
Census Code *(See Geographic Code)*
Census County Division (CCD) *(See County Subdivision)*
Census Designated Place (CDP) *(See Place)*
Census Division *(See Census Region and Census Division)*
Census Geographic Code *(See Geographic Code)*
Census Region and Census Division ---- A–4
Census Subarea (Alaska) *(See County Subdivision)*
Census Tract and Block Numbering Area ---- A–5
Central City *(See Metropolitan Area)*
Central Place *(See Urbanized Area)*
City *(See Place)*
Congressional District (CD) ---- A–6
Consolidated City *(See Place)*
Consolidated Metropolitan Statistical Area (CMSA) *(See Metropolitan Area)*
County ---- A–6
County Subdivision ---- A–6
Crews of Vessels *(See Area Measurement, see Block, see Census Tract and Block Numbering Area)*
Division *(See Census Region and Division, see County Subdivision)*
Election District *(See County Subdivision, see Voting District)*
Extended City *(See Urban and Rural)*
Farm *(See Urban and Rural)*
Federal Information Processing Standards (FIPS) Code *(See Geographic Code)*
Geographic Block Group *(See Block Group)*
Geographic Code ---- A–7
Geographic Presentation ---- A–7
Gore *(See County Subdivision)*
Grant *(See County Subdivision)*
Guam *(See Outlying Areas of the United States, see State)*
Hierarchical Presentation *(See Geographic Presentation)*
Historic Areas of Oklahoma *(See American Indian and Alaska Native Area, Tribal Jurisdiction Statistical Area)*
Historical Counts ---- A–8
Incorporated Place *(See Place)*
Independent City *(See County)*
Internal Point ---- A–8
Inventory Presentation *(See Geographic Presentation)*
Land Area *(See Area Measurement)*
Latitude *(See Internal Point)*
Longitude *(See Internal Point)*
Magisterial District *(See County Subdivision)*
Metropolitan Area (MA) ---- A–8
Metropolitan Statistical Area (MSA) *(See Metropolitan Area)*
Minor Civil Division (MCD) *(See County Subdivision)*
Northern Mariana Islands *(See Outlying Areas of the United States, see State)*
Outlying Areas of the United States ---- A–9
Palau *(See Outlying Areas of the United States, see State)*
Parish (Louisiana) *(See County)*
Parish Governing Authority District *(See County Subdivision)*
Place ---- A–9
Plantation *(See County Subdivision)*
Population or Housing Unit Density ---- A–10
Precinct *(See County Subdivision, see Voting District)*
Primary Metropolitan Statistical Area (PMSA) *(See Metropolitan Area)*
Puerto Rico *(See Outlying Areas of the United States, see State)*
Purchase *(See County Subdivision)*
Region *(See Census Region and Census Division)*
Rural *(See Urban and Rural)*
Selected States *(See County Subdivision, see State)*
State ---- A–11
Supervisors' District *(See County Subdivision)*
Tabulation Block Group *(See Block Group)*
TIGER ---- A–11
Town *(See County Subdivision, see Place)*
Township *(See County Subdivision)*
Tract *(See Census Tract and Block Numbering Area)*
Tribal Designated Statistical Area (TDSA) *(See American Indian and Alaska Native Area)*
Tribal Jurisdiction Statistical Area (TJSA) *(See American Indian and Alaska Native Area)*
Trust Land *(See American Indian and Alaska Native Area)*
United States ---- A–11
Unorganized Territory (unorg.) *(See County Subdivision)*
Urban and Rural ---- A–11
Urbanized Area (UA) ---- A–12
Village *(See Place)*
Virgin Islands *(See Outlying Areas of the United States, see State)*
Voting District (VTD) ---- A–12
Water Area *(See Area Measurement)*
ZIP Code® ---- A–13

These definitions are for all geographic entities and concepts that the Census Bureau will include in its standard 1990 census data products. Not all entities and concepts are shown in any one 1990 census data product. For a description of geographic areas included in each data product, see appendix F.

AMERICAN INDIAN AND ALASKA NATIVE AREA

Alaska Native Regional Corporation (ANRC)

Alaska Native Regional Corporations (ANRC's) are corporate entities established under the Alaska Native Claims Settlement Act of 1972, Public Law 92-203, as amended by Public Law 94-204, to conduct both business and nonprofit affairs of Alaska Natives. Alaska is divided into

12 ANRC's that cover the entire State, except for the Annette Islands Reserve. The boundaries of the 12 ANRC's were established by the Department of the Interior, in cooperation with Alaska Natives. Each ANRC was designed to include, as far as practicable, Alaska Natives with a common heritage and common interests. The ANRC boundaries for the 1990 census were identified by the Bureau of Land Management. A 13th region was established for Alaska Natives who are not permanent residents and who chose not to enroll in one of the 12 ANRC's; no census products are prepared for the 13th region. ANRC's were first identified for the 1980 census.

Each ANRC is assigned a two-digit census code ranging from 07 through 84. These census codes are assigned in alphabetical order of the ANRC's.

Alaska Native Village (ANV) Statistical Area

Alaska Native villages (ANV's) constitute tribes, bands, clans, groups, villages, communities, or associations in Alaska that are recognized pursuant to the Alaska Native Claims Settlement Act of 1972, Public Law 92-203. Because ANV's do not have legally designated boundaries, the Census Bureau has established Alaska Native village statistical areas (ANVSA's) for statistical purposes. For the 1990 census, the Census Bureau cooperated with officials of the nonprofit corporation within each participating Alaska Native Regional Corporation (ANRC), as well as other knowledgeable officials, to delineate boundaries that encompass the settled area associated with each ANV. ANVSA's are located within ANRC's and do not cross ANRC boundaries. ANVSA's for the 1990 census replace the ANV's that the Census Bureau recognized for the 1980 census.

Each ANVSA is assigned a four-digit census code ranging from 6001 through 8989. Each ANVSA also is assigned a five-digit FIPS code. Both the census and FIPS codes are assigned in alphabetical order of ANVSA's.

American Indian Reservation and Trust Land

American Indian Reservation—Federal American Indian reservations are areas with boundaries established by treaty, statute, and/ or executive or court order, and recognized by the Federal Government as territory in which American Indian tribes have jurisdiction. State reservations are lands held in trust by State governments for the use and benefit of a given tribe. The reservations and their boundaries were identified for the 1990 census by the Bureau of Indian Affairs (BIA), Department of Interior (for Federal reservations), and State governments (for State reservations). The names of American Indian reservations recognized by State governments, but not by the Federal Government, are followed by ''(State).'' Areas composed of reservation lands that are administered jointly and/ or are claimed by two reservations, as identified by the BIA, are called ''joint areas,'' and are treated as separate American Indian reservations for census purposes.

Federal reservations may cross State boundaries, and Federal and State reservations may cross county, county subdivision, and place boundaries. For reservations that cross State boundaries, only the portion of the reservations in a given State are shown in the data products for that State; the entire reservations are shown in data products for the United States.

Each American Indian reservation is assigned a four-digit census code ranging from 0001 through 4989. These census codes are assigned in alphabetical order of American Indian reservations nationwide, except that joint areas appear at the end of the code range. Each American Indian reservation also is assigned a five-digit FIPS code; because the FIPS codes are assigned in alphabetical sequence of American Indian reservations within each State, the FIPS code is different in each State for reservations in more than one State.

Trust Land—Trust lands are property associated with a particular American Indian reservation or tribe, held in trust by the Federal Government. Trust lands may be held in trust either for a tribe (tribal trust land) or for an individual member of a tribe (individual trust land). Trust lands recognized for the 1990 census comprise all tribal trust lands and inhabited individual trust lands located outside of a reservation boundary. As with other American Indian areas, trust lands may be located in more than one State. Only the trust lands in a given State are shown in the data products for that State; all trust lands associated with a reservation or tribe are shown in data products for the United States. The Census Bureau first reported data for tribal trust lands for the 1980 census.

Trust lands are assigned a four-digit census code and a five-digit FIPS code, the same as that for the reservation with which they are associated. Trust lands not associated with a reservation are presented by tribal name, interspersed alphabetically among the reservations.

Tribal Designated Statistical Area (TDSA)

Tribal designated statistical areas (TDSA's) are areas, delineated outside Oklahoma by federally- and State-recognized tribes without a land base or associated trust lands, to provide statistical areas for which the Census Bureau tabulates data. TDSA's represent areas generally containing the American Indian population over which federally-recognized tribes have jurisdiction and areas in which State tribes provide benefits and services to their members. The names of TDSA's delineated by State-recognized tribes are followed by ''(State).'' The Census Bureau did not recognize TDSA's before the 1990 census.

Each TDSA is assigned a four-digit census code ranging from 9001 through 9589. The census codes are assigned in alphabetical order of TDSA's nationwide. Each TDSA also is assigned a five-digit FIPS code in alphabetical order within State.

Tribal Jurisdiction Statistical Area (TJSA)

Tribal jurisdiction statistical areas (TJSA's) are areas, delineated by federally-recognized tribes in Oklahoma without a reservation, for which the Census Bureau tabulates data. TJSA's represent areas generally containing the American Indian population over which one or more tribal governments have jurisdiction; if tribal officials delineated adjacent TJSA's so that they include some duplicate territory, the overlap area is called a ''joint use area,'' which is treated as a separate TJSA for census purposes.

TJSA's replace the ''Historic Areas of Oklahoma (excluding urbanized areas)'' shown in 1980 census data products. The Historic Areas of Oklahoma comprised the territory located within reservations that had legally established boundaries from 1900 to 1907; these reservations were dissolved during the 2- to 3-year period preceding the statehood of Oklahoma in 1907. The Historic Areas of Oklahoma (excluding urbanized areas) were identified only for the 1980 census.

Each TJSA is assigned a four-digit census code ranging from 5001 through 5989. The census codes are assigned in alphabetical order of TJSA's, except that joint areas appear at the end of the code range. Each TJSA also is assigned a five-digit FIPS code in alphabetical order within Oklahoma.

AREA MEASUREMENT

Area measurements provide the size, in square kilometers (also in square miles in printed reports), recorded for each geographic entity for which the Census Bureau tabulates data in general-purpose data products (except crews-of-vessels entities and ZIP Codes). (Square kilometers may be divided by 2.59 to convert an area measurement to square miles.) Area was calculated from the specific set of boundaries recorded for the entity in the Census Bureau's geographic data base (see ''TIGER''). On machine-readable files, area measurements are shown to three decimal places; the decimal point is implied. In printed reports and listings, area measurements are shown to one decimal.

The Census Bureau provides measurements for both land area and total water area for the 1990 census; the water figure includes inland, coastal, Great Lakes, and territorial water. (For the 1980 census, the Census Bureau provided area measurements for land and inland water.) The Census Bureau will provide measurements for the component types of water for the affected entities in a separate file. ''Inland water'' consists of any lake, reservoir, pond, or similar body of water that is recorded in the Census Bureau's geographic data base. It also includes any river, creek, canal, stream, or similar feature that is recorded in that data base as a two-dimensional feature (rather than as a single line). The portions of the oceans and related large embayments (such as the Chesapeake Bay and Puget Sound), the Gulf of Mexico, and the Caribbean Sea that belong to the United States and its territories are considered to be ''coastal'' and ''territorial'' waters; the Great Lakes are treated as a separate water entity. Rivers and bays that empty into these bodies of water are treated as ''inland water'' from the point beyond which they are narrower than one nautical mile across. Identification of land and inland, coastal, and territorial waters is for statistical purposes, and does not necessarily reflect legal definitions thereof.

By definition, census blocks do not include water within their boundaries; therefore, the water area of a block is always zero. Land area measurements may disagree with the information displayed on census maps and in the TIGER file because, for area measurement purposes, features identified as ''intermittent water'' and ''glacier'' are reported as land area. For this reason, it may not be possible to derive the land area for an entity by summing the land area of its component census blocks. In addition, the water area measurement reported for some geographic entities includes water that is not included in any lower-level geographic entity. Therefore, because water is contained only in a higher-level geographic entity, summing the water measurements for all the component lower-level geographic entities will not yield the water area of that higher-level entity. This occurs, for example, where water is associated with a county but is not within the legal boundary of any minor civil division, or the water is associated with a State but is not within the legal boundary of any county. Crews-of-vessels entities (see ''Census Tract and Block Numbering Area'' and ''Block'') do not encompass territory and therefore have no area measurements. ZIP Codes do not have specific boundaries, and therefore, also do not have area measurements.

The accuracy of any area measurement figure is limited by the inaccuracy inherent in (1) the location and shape of the various boundary features in the data base, and (2) rounding affecting the last digit in all operations that compute and/ or sum the area measurements.

BLOCK

Census blocks are small areas bounded on all sides by visible features such as streets, roads, streams, and railroad tracks, and by invisible boundaries such as city, town, township, and county limits, property lines, and short, imaginary extensions of streets and roads.

Tabulation blocks, used in census data products, are in most cases the same as collection blocks, used in the census enumeration. In some cases, collection blocks have been ''split'' into two or more parts required for data tabulations. Tabulation blocks do not cross the boundaries of counties, county subdivisions, places, census tracts or block numbering areas, American Indian and Alaska Native areas, congressional districts, voting districts, urban or rural areas, or urbanized areas. The 1990 census is the first for which the entire United States and its possessions are block-numbered.

Blocks are numbered uniquely within each census tract or BNA. A block is identified by a three-digit number, sometimes with a single alphabetical suffix. Block numbers

with suffixes generally represent collection blocks that were ''split'' in order to identify separate geographic entities that divide the original block. For example, when a city limit runs through data collection block 101, the data for the portion inside the city is tabulated in block 101A and the portion outside, in block 101B. A block number with the suffix ''Z'' represents a ''crews-of-vessels'' entity for which the Census Bureau tabulates data, but that does not represent a true geographic area; such a block is shown on census maps associated with an anchor symbol and a census tract or block numbering area with a .99 suffix.

BLOCK GROUP (BG)

Geographic Block Group

A geographic block group (BG) is a cluster of blocks having the same first digit of their three-digit identifying numbers within a census tract or block numbering area (BNA). For example, BG 3 within a census tract or BNA includes all blocks numbered between 301 and 397. In most cases, the numbering involves substantially fewer than 97 blocks. Geographic BG's never cross census tract or BNA boundaries, but may cross the boundaries of county subdivisions, places, American Indian and Alaska Native areas, urbanized areas, voting districts, and congressional districts. BG's generally contain between 250 and 550 housing units, with the ideal size being 400 housing units.

Tabulation Block Group

In the data tabulations, a geographic BG may be split to present data for every unique combination of county subdivision, place, American Indian and Alaska Native area, urbanized area, voting district, urban/ rural and congressional district shown in the data product; for example, if BG 3 is partly in a city and partly outside the city, there will be separate tabulated records for each portion of BG 3. BG's are used in tabulating decennial census data nationwide in the 1990 census, in all block-numbered areas in the 1980 census, and in Tape Address Register (TAR) areas in the 1970 census. For purposes of data presentation, BG's are a substitute for the enumeration districts (ED's) used for reporting data in many parts of the United States for the 1970 and 1980 censuses, and in all areas for pre-1970 censuses.

BOUNDARY CHANGES

The boundaries of some counties, county subdivisions, American Indian and Alaska Native areas, and many incorporated places, changed between those reported for the 1980 census and January 1, 1990. Boundary changes to legal entities result from:

1. Annexations to or detachments from legally established governmental units.
2. Mergers or consolidations of two or more governmental units.
3. Establishment of new governmental units.
4. Disincorporations or disorganizations of existing governmental units.
5. Changes in treaties and Executive Orders.

The historical counts shown for counties, county subdivisions, and places are not updated for such changes, and thus reflect the population and housing units in the area as delineated at each census. Information on boundary changes reported between the 1980 and 1990 censuses for counties, county subdivisions, and incorporated places is presented in the ''User Notes'' section of the technical documentation of Summary Tape Files 1 and 3, and in the 1990 CPH-2, *Population and Housing Unit Counts* printed reports. For information on boundary changes for such areas in the decade preceding other decennial censuses, see the *Number of Inhabitants* reports for each census. Boundary changes are not reported for some areas, such as census designated places and block groups.

CENSUS REGION AND CENSUS DIVISION

Census Division

Census divisions are groupings of States that are subdivisions of the four census regions. There are nine divisions, which the Census Bureau adopted in 1910 for the presentation of data. The regions, divisions, and their constituent States are:

Northeast Region

New England Division:

Maine, New Hampshire, Vermont, Massachusetts, Rhode Island, Connecticut

Middle Atlantic Division:

New York, New Jersey, Pennsylvania

Midwest Region

East North Central Division:

Ohio, Indiana, Illinois, Michigan, Wisconsin

West North Central Division:

Minnesota, Iowa, Missouri, North Dakota, South Dakota, Nebraska, Kansas

South Region

South Atlantic Division:

Delaware, Maryland, District of Columbia, Virginia, West Virginia, North Carolina, South Carolina, Georgia, Florida

East South Central Division:

Kentucky, Tennessee, Alabama, Mississippi

West South Central Division:

Arkansas, Louisiana, Oklahoma, Texas

West Region

Mountain Division:

Montana, Idaho, Wyoming, Colorado, New Mexico, Arizona, Utah, Nevada

Pacific Division:

Washington, Oregon, California, Alaska, Hawaii

Census Region

Census regions are groupings of States that subdivide the United States for the presentation of data. There are four regions—Northeast, Midwest, South, and West. Each of the four census regions is divided into two or more census divisions. Prior to 1984, the Midwest region was named the North Central region. From 1910, when census regions were established, through the 1940's, there were three regions—North, South, and West.

CENSUS TRACT AND BLOCK NUMBERING AREA

Block Numbering Area (BNA)

Block numbering areas (BNA's) are small statistical subdivisions of a county for grouping and numbering blocks in nonmetropolitan counties where local census statistical areas committees have not established census tracts. State agencies and the Census Bureau delineated BNA's for the 1990 census, using guidelines similar to those for the delineation of census tracts. BNA's do not cross county boundaries.

BNA's are identified by a four-digit basic number and may have a two-digit suffix; for example, 9901.07. The decimal point separating the four-digit basic BNA number from the two-digit suffix is shown in printed reports, in microfiche, and on census maps; in machine-readable files, the decimal point is implied. Many BNA's do not have a suffix; in such cases, the suffix field is left blank in all data products. BNA numbers range from 9501 through 9989.99, and are unique within a county (numbers in the range of 0001 through 9499.99 denote a census tract). The suffix .99 identifies a BNA that was populated entirely by persons aboard one or more civilian or military ships. A ''crews-of-vessels'' BNA appears on census maps only as an anchor symbol with its BNA number (and block numbers on maps showing block numbers); the BNA relates to the ships associated with the onshore BNA's having the same four-digit basic number. Suffixes in the range .80 through .98 usually identify BNA's that either were revised or were created during the 1990 census data collection activities. Some of these revisions produced BNA's that have extremely small land area and may have little or no population or housing. For data analysis, such a BNA can be summarized with an adjacent BNA.

Census Tract

Census tracts are small, relatively permanent statistical subdivisions of a county. Census tracts are delineated for all metropolitan areas (MA's) and other densely populated counties by local census statistical areas committees following Census Bureau guidelines (more than 3,000 census tracts have been established in 221 counties outside MA's). Six States (California, Connecticut, Delaware, Hawaii, New Jersey, and Rhode Island) and the District of Columbia are covered entirely by census tracts. Census tracts usually have between 2,500 and 8,000 persons and, when first delineated, are designed to be homogeneous with respect to population characteristics, economic status, and living conditions. Census tracts do not cross county boundaries. The spatial size of census tracts varies widely depending on the density of settlement. Census tract boundaries are delineated with the intention of being maintained over a long time so that statistical comparisons can be made from census to census. However, physical changes in street patterns caused by highway construction, new development, etc., may require occasional revisions; census tracts occasionally are split due to large population growth, or combined as a result of substantial population decline. Census tracts are referred to as ''tracts'' in all 1990 data products.

Census tracts are identified by a four-digit basic number and may have a two-digit suffix; for example, 6059.02. The decimal point separating the four-digit basic tract number from the two-digit suffix is shown in printed reports, in microfiche, and on census maps; in machine-readable files, the decimal point is implied. Many census tracts do not have a suffix; in such cases, the suffix field is left blank in all data products. Leading zeros in a census tract number (for example, 002502) are shown only on machine-readable files.

Census tract numbers range from 0001 through 9499.99 and are unique within a county (numbers in the range of 9501 through 9989.99 denote a block numbering area). The suffix .99 identifies a census tract that was populated entirely by persons aboard one or more civilian or military ships. A ''crews-of-vessels'' census tract appears on census maps only as an anchor symbol with its census tract number (and block numbers on maps showing block numbers). These census tracts relate to the ships associated with the onshore census tract having the same four-digit basic number. Suffixes in the range .80 through .98 usually identify census tracts that either were revised or were created during the 1990 census data collection activities. Some of these revisions may have resulted in census tracts that have extremely small land area and may have little or no population or housing. For data analysis, such a census tract can be summarized with an adjacent census tract.

CONGRESSIONAL DISTRICT (CD)

Congressional districts (CD's) are the 435 areas from which persons are elected to the U.S. House of Representatives. After the apportionment of congressional seats among the States, based on census population counts, each State is responsible for establishing CD's for the purpose of electing representatives. Each CD is to be as equal in population to all other CD's in the State as practicable, based on the decennial census counts.

The CD's that were in effect on January 1, 1990 were those of the 101st Congress. Data on the 101st Congress appear in an early 1990 census data product (Summary Tape File 1A). The CD's of the 101st Congress are the same as those in effect for the 102nd Congress. CD's of the 103rd Congress, reflecting redistricting based on the 1990 census, are summarized in later 1990 data products (STF's 1D and 3D, and 1990 CPH-4, *Population and Housing Characteristics for Congressional Districts of the 103rd Congress* printed reports).

COUNTY

The primary political divisions of most States are termed ''counties.'' In Louisiana, these divisions are known as ''parishes.'' In Alaska, which has no counties, the county equivalents are the organized ''boroughs'' and the ''census areas'' that are delineated for statistical purposes by the State of Alaska and the Census Bureau. In four States (Maryland, Missouri, Nevada, and Virginia), there are one or more cities that are independent of any county organization and thus constitute primary divisions of their States. These cities are known as ''independent cities'' and are treated as equivalent to counties for statistical purposes. That part of Yellowstone National Park in Montana is treated as a county equivalent. The District of Columbia has no primary divisions, and the entire area is considered equivalent to a county for statistical purposes.

Each county and county equivalent is assigned a three-digit FIPS code that is unique within State. These codes are assigned in alphabetical order of county or county equivalent within State, except for the independent cities, which follow the listing of counties.

COUNTY SUBDIVISION

County subdivisions are the primary subdivisions of counties and their equivalents for the reporting of decennial census data. They include census county divisions, census subareas, minor civil divisions, and unorganized territories.

Each county subdivision is assigned a three-digit census code in alphabetical order within county and a five-digit FIPS code in alphabetical order within State.

Census County Division (CCD)

Census county divisions (CCD's) are subdivisions of a county that were delineated by the Census Bureau, in cooperation with State officials and local census statistical areas committees, for statistical purposes. CCD's were established in 21 States where there are no legally established minor civil divisions (MCD's), where the MCD's do not have governmental or administrative purposes, where the boundaries of the MCD's change frequently, and/ or where the MCD's are not generally known to the public. CCD's have no legal functions, and are not governmental units.

The boundaries of CCD's usually are delineated to follow visible features, and in most cases coincide with census tract or block numbering area boundaries. The name of each CCD is based on a place, county, or well-known local name that identifies its location. CCD's have been established in the following 21 States: Alabama, Arizona, California, Colorado, Delaware, Florida, Georgia, Hawaii, Idaho, Kentucky, Montana, Nevada, New Mexico, Oklahoma, Oregon, South Carolina, Tennessee, Texas, Utah, Washington, and Wyoming. For the 1980 census, the county subdivisions recognized for Nevada were MCD's.

Census Subarea (Alaska)

Census subareas are statistical subdivisions of boroughs and census areas (county equivalents) in Alaska. Census subareas were delineated cooperatively by the State of Alaska and the Census Bureau. The census subareas, identified first in 1980, replaced the various types of subdivisions used in the 1970 census.

Minor Civil Division (MCD)

Minor civil divisions (MCD's) are the primary political or administrative divisions of a county. MCD's represent many different kinds of legal entities with a wide variety of governmental and/ or administrative functions. MCD's are variously designated as American Indian reservations, assessment districts, boroughs, election districts, gores, grants, magisterial districts, parish governing authority districts, plantations, precincts, purchases, supervisors' districts, towns, and townships. In some States, all or some incorporated places are not located in any MCD and thus serve as MCD's in their own right. In other States, incorporated places are subordinate to (part of) the MCD's in which they are located, or the pattern is mixed—some incorporated places are independent of MCD's and others are subordinate to one or more MCD's.

The Census Bureau recognizes MCD's in the following 28 States: Arkansas, Connecticut, Illinois, Indiana, Iowa, Kansas, Louisiana, Maine, Maryland, Massachusetts, Michigan, Minnesota, Mississippi, Missouri, Nebraska, New Hampshire, New Jersey, New York, North Carolina, North Dakota, Ohio, Pennsylvania, Rhode Island, South Dakota, Vermont, Virginia, West Virginia, and Wisconsin. The District of Columbia has no primary divisions, and the entire area is considered equivalent to an MCD for statistical purposes.

The MCD's in 12 selected States (Connecticut, Maine, Massachusetts, Michigan, Minnesota, New Hampshire, New Jersey, New York, Pennsylvania, Rhode Island, Vermont, and Wisconsin) also serve as general-purpose local governments. The Census Bureau presents data for these MCD's in all data products in which it provides data for places.

Unorganized Territory (unorg.)

In nine States (Arkansas, Iowa, Kansas, Louisiana, Maine, Minnesota, North Carolina, North Dakota, and South Dakota), some counties contain territory that is not included in an MCD recognized by the Census Bureau. Each separate area of unorganized territory in these States is recognized as one or more separate county subdivisions for census purposes. Each unorganized territory is given a descriptive name, followed by the designation ''unorg.''

GEOGRAPHIC CODE

Geographic codes are shown primarily on machine-readable data products, such as computer tape and compact disc-read only memory (CD-ROM), but also appear on other products such as microfiche; they also are shown on some census maps. Codes are identified as ''census codes'' only if there is also a Federal Information Processing Standards (FIPS) code for the same geographic entity. A code that is not identified as either ''census'' or ''FIPS'' is usually a census code for which there is no FIPS equivalent, or for which the Census Bureau does not use the FIPS code. The exceptions, which use only the FIPS code in census products, are county, congressional district, and metropolitan area (that is, metropolitan statistical area, consolidated metropolitan statistical area, and primary metropolitan statistical area).

Census Code

Census codes are assigned for a variety of geographic entities, including American Indian and Alaska Native area, census division, census region, county subdivision, place, State, urbanized area, and voting district. The structure, format, and meaning of census codes appear in the 1990 census *Geographic Identification Code Scheme;* in the data dictionary portion of the technical documentation for summary tape files, CD-ROM's, and microfiche.

Federal Information Processing Standards (FIPS) Code

Federal Information Processing Standards (FIPS) codes are assigned for a variety of geographic entities, including American Indian and Alaska Native area, congressional district, county, county subdivision, metropolitan area, place, and State. The structure, format, and meaning of FIPS codes used in the census are shown in the 1990 census *Geographic Identification Code Scheme;* in the data dictionary portion of the technical documentation for summary tape files, CD-ROM's, and microfiche.

The objective of the FIPS codes is to improve the use of data resources of the Federal Government and avoid unnecessary duplication and incompatibilities in the collection, processing, and dissemination of data. More information about FIPS and FIPS code documentation is available from the National Technical Information Service, Springfield, VA 22161.

United States Postal Service (USPS) Code

United States Postal Service (USPS) codes for States are used in all 1990 data products. The codes are two-character alphabetic abbreviations. These codes are the same as the FIPS two-character alphabetic abbreviations.

GEOGRAPHIC PRESENTATION

Hierarchical Presentation

A hierarchical geographic presentation shows the geographic entities in a superior/subordinate structure in census products. This structure is derived from the legal, administrative, or areal relationships of the entities. The hierarchical structure is depicted in report tables by means of indentation, and is explained for machine-readable media in the discussion of file structure in the geographic coverage portion of the abstract in the technical documentation. An example of hierarchical presentation is the ''standard census geographic hierarchy'': block, within block group, within census tract or block numbering area, within place, within county subdivision, within county, within State, within division, within region, within the United States. Graphically, this is shown as:

```
United States
  Region
    Division
      State
        County
          County subdivision
            Place (or part)
              Census tract/ block numbering area
               (or part)
                Block group (or part)
                  Block
```

Inventory Presentation

An inventory presentation of geographic entities is one in which all entities of the same type are shown in alphabetical or code sequence, without reference to their hierarchical relationships. Generally, an inventory presentation shows totals for entities that may be split in a hierarchical presentation, such as place, census tract/

block numbering area, or block group. An example of a series of inventory presentations is: State, followed by all the counties in that State, followed by all the places in that State. Graphically, this is shown as:

State

County ''A''
County ''B''
County ''C''

Place ''X''
Place ''Y''
Place ''Z''

HISTORICAL COUNTS

Historical counts for total population and total housing units are shown in the 1990 CPH-2, *Population and Housing Unit Counts* report series. As in past censuses, the general rule for presenting historical data for States, counties, county subdivisions, and places is to show historical counts only for single, continually existing entities. Stated another way, if an entity existed for both the current and preceding censuses, the tables show counts for the preceding censuses. Included in this category are entities of the same type (county, county subdivision, place) even if they had changed their names. Also included are entities that merged, but only if the new entity retained the name of one of the merged entities. The historical counts shown are for each entity as it was bounded at each census.

In cases where an entity was formed since a preceding census, such as a newly incorporated place or a newly organized township, the symbol three dots ''...'' is shown for earlier censuses. The three-dot symbol also is shown for those parts of a place that have extended into an additional county or county subdivision through annexation or other revision of boundaries since the preceding census.

In a few cases, changes in the boundaries of county subdivisions caused a place to be split into two or more parts, or to be split differently than in the preceding census. If historical counts for the parts of the place as currently split did not appear in a preceding census, ''(NA)'' is shown for the place in each county subdivision; however, the historical population and housing unit counts of the place appear in tables that show the entire place. For counties, county subdivisions, and places formed since January 1, 1980, 1980 census population and housing unit counts in the 1990 territory are reported in the geographic change notes included in the ''User Notes'' text section of 1990 CPH-2, *Population and Housing Unit Counts*, and in the technical documentation of Summary Tape Files 1 and 3.

In some cases, population and housing unit counts for individual areas were revised since publication of the 1980 reports (indicated by the prefix ''r''). In a number of tables of 1990 CPH-2, *Population and Housing Unit Counts*, 1980 counts are shown for aggregations of individual areas, such as the number, population, and housing unit counts of places in size groups, or urban and rural distributions. Revisions of population and housing unit counts for individual areas were not applied to the various aggregations. Therefore, it may not be possible to determine the individual areas in a given aggregation using the historical counts; conversely, the sum of the counts shown for individual areas may not agree with the aggregation.

INTERNAL POINT

An internal point is a set of geographic coordinates (latitude and longitude) that is located within a specified geographic entity. A single point is identified for each entity; for many entities, this point represents the approximate geographic center of that entity. If the shape of the entity caused this point to be located outside the boundaries of the entity, it is relocated from the center so that it is within the entity. If the internal point for a block falls in a water area, it is relocated to a land area within the block. On machine-readable products, internal points are shown to six decimal places; the decimal point is implied.

METROPOLITAN AREA (MA)

The general concept of a metropolitan area (MA) is one of a large population nucleus, together with adjacent communities that have a high degree of economic and social integration with that nucleus. Some MA's are defined around two or more nuclei.

The MA classification is a statistical standard, developed for use by Federal agencies in the production, analysis, and publication of data on MA's. The MA's are designated and defined by the Federal Office of Management and Budget, following a set of official published standards. These standards were developed by the interagency Federal Executive Committee on Metropolitan Areas, with the aim of producing definitions that are as consistent as possible for all MA's nationwide.

Each MA must contain either a place with a minimum population of 50,000 or a Census Bureau-defined urbanized area and a total MA population of at least 100,000 (75,000 in New England). An MA comprises one or more central counties. An MA also may include one or more outlying counties that have close economic and social relationships with the central county. An outlying county must have a specified level of commuting to the central counties and also must meet certain standards regarding metropolitan character, such as population density, urban population, and population growth. In New England, MA's are composed of cities and towns rather than whole counties.

The territory, population, and housing units in MA's are referred to as ''metropolitan.'' The metropolitan category is subdivided into ''inside central city'' and ''outside central city.'' The territory, population, and housing units located outside MA's are referred to as ''nonmetropolitan.'' The

metropolitan and nonmetropolitan classification cuts across the other hierarchies; for example, there is generally both urban and rural territory within both metropolitan and nonmetropolitan areas.

To meet the needs of various users, the standards provide for a flexible structure of metropolitan definitions that classify an MA either as a metropolitan statistical area (MSA) or as a consolidated metropolitan statistical area (CMSA) that is divided into primary metropolitan statistical areas (PMSA's). Documentation of the MA standards and how they are applied is available from the Secretary, Federal Executive Committee on Metropolitan Areas, Population Division, U.S. Bureau of the Census, Washington, DC 20233.

Central City

In each MSA and CMSA, the largest place and, in some cases, additional places are designated as ''central cities'' under the official standards. A few PMSA's do not have central cities. The largest central city and, in some cases, up to two additional central cities are included in the title of the MA; there also are central cities that are not included in an MA title. An MA central city does not include any part of that city that extends outside the MA boundary.

Consolidated and Primary Metropolitan Statistical Area (CMSA and PMSA)

If an area that qualifies as an MA has more than one million persons, primary metropolitan statistical areas (PMSA's) may be defined within it. PMSA's consist of a large urbanized county or cluster of counties that demonstrates very strong internal economic and social links, in addition to close ties to other portions of the larger area. When PMSA's are established, the larger area of which they are component parts is designated a consolidated metropolitan statistical area (CMSA).

Metropolitan Statistical Area (MSA)

Metropolitan statistical areas (MSA's) are relatively free-standing MA's and are not closely associated with other MA's. These areas typically are surrounded by nonmetropolitan counties.

Metropolitan Area Title and Code

The title of an MSA contains the name of its largest central city and up to two additional city names, provided that the additional places meet specified levels of population, employment, and commuting. Generally, a city with a population of 250,000 or more is in the title, regardless of other criteria.

The title of a PMSA may contain up to three place names, as determined above, or up to three county names, sequenced in order of population. A CMSA title also may include up to three names, the first of which generally is the most populous central city in the area. The second name may be the first city or county name in the most populous remaining PMSA; the third name may be the first city or county name in the next most populous PMSA. A regional designation may be substituted for the second and/ or third names in a CMSA title if such a designation is supported by local opinion and is deemed to be unambiguous and suitable by the Office of Management and Budget.

The titles for all MA's also contain the name of each State in which the area is located. Each metropolitan area is assigned a four-digit FIPS code, in alphabetical order nationwide. If the fourth digit of the code is a ''2,'' it identifies a CMSA. Additionally, there is a separate set of two-digit codes for CMSA's, also assigned alphabetically.

OUTLYING AREAS OF THE UNITED STATES

The Census Bureau treats the outlying areas as the statistical equivalents of States for the 1990 census. The outlying areas are American Samoa, Guam, the Commonwealth of the Northern Mariana Islands (Northern Mariana Islands), Republic of Palau (Palau), Puerto Rico, and the Virgin Islands of the United States (Virgin Islands). Geographic definitions specific to each outlying area are shown in appendix A of the text in the data products for each area.

PLACE

Places, for the reporting of decennial census data, include census designated places and incorporated places. Each place is assigned a four-digit census code that is unique within State. Each place is also assigned a five-digit FIPS code that is unique within State. Both the census and FIPS codes are assigned based on alphabetical order within State. Consolidated cities (see below) are assigned a one-character alphabetical census code that is unique nationwide and a five-digit FIPS code that is unique within State.

Census Designated Place (CDP)

Census designated places (CDP's) are delineated for the decennial census as the statistical counterparts of incorporated places. CDP's comprise densely settled concentrations of population that are identifiable by name, but are not legally incorporated places. Their boundaries, which usually coincide with visible features or the boundary of an adjacent incorporated place, have no legal status, nor do these places have officials elected to serve traditional municipal functions. CDP boundaries may change with changes in the settlement pattern; a CDP with the same name as in previous censuses does not necessarily have the same boundaries.

Beginning with the 1950 census, the Census Bureau, in cooperation with State agencies and local census statistical areas committees, has identified and delineated boundaries for CDP's. In the 1990 census, the name of each such place is followed by ''CDP.'' In the 1980 census, ''(CDP)'' was used; in 1970, 1960, and 1950 censuses, these places were identified by ''(U),'' meaning ''unincorporated place.''

To qualify as a CDP for the 1990 census, an unincorporated community must have met the following criteria:

1. In all States except Alaska and Hawaii, the Census Bureau uses three population size criteria to designate a CDP. These criteria are:

   a. 1,000 or more persons if outside the boundaries of an urbanized area (UA) delineated for the 1980 census or a subsequent special census.

   b. 2,500 or more persons if inside the boundaries of a UA delineated for the 1980 census or a subsequent special census.

   c. 250 or more persons if outside the boundaries of a UA delineated for the 1980 census or a subsequent special census, and within the official boundaries of an American Indian reservation recognized for the 1990 census.

2. In Alaska, 25 or more persons if outside a UA, and 2,500 or more persons if inside a UA delineated for the 1980 census or a subsequent special census.

3. In Hawaii, 300 or more persons, regardless of whether the community is inside or outside a UA.

For the 1990 census, CDP's qualified on the basis of the population counts prepared for the 1990 Postcensus Local Review Program. Because these counts were subject to change, a few CDP's may have final population counts lower than the minimums shown above.

Hawaii is the only State with no incorporated places recognized by the Bureau of the Census. All places shown for Hawaii in the data products are CDP's. By agreement with the State of Hawaii, the Census Bureau does not show data separately for the city of Honolulu, which is coextensive with Honolulu County.

Consolidated City

A consolidated government is a unit of local government for which the functions of an incorporated place and its county or minor civil division (MCD) have merged. The legal aspects of this action may result in both the primary incorporated place and the county or MCD continuing to exist as legal entities, even though the county or MCD performs few or no governmental functions and has few or no elected officials. Where this occurs, and where one or more other incorporated places in the county or MCD continue to function as separate governments, even though they have been included in the consolidated government, the primary incorporated place is referred to as a ''consolidated city.''

The data presentation for consolidated cities varies depending upon the geographic presentation. In hierarchical presentations, consolidated cities are not shown. These presentations include the semi-independent places and the ''consolidated city (remainder).'' Where the consolidated city is coextensive with a county or county subdivision, the data shown for those areas in hierarchical presentations are equivalent to those for the consolidated government.

For inventory geographic presentations, the consolidated city appears at the end of the listing of places. The data for the consolidated city include places that are part of the consolidated city. The ''consolidated city (remainder)'' is the portion of the consolidated government minus the semi-independent places, and is shown in alphabetical sequence with other places.

In summary presentations by size of place, the consolidated city is not included. The places semi-independent of consolidated cities are categorized by their size, as is the ''consolidated city (remainder).''

Each consolidated city is assigned a one-character alphabetic census code. Each consolidated city also is assigned a five-digit FIPS code that is unique within State. The semi-independent places and the ''consolidated city (remainder)'' are assigned a four-digit census code and a five-digit FIPS place code that are unique within State. Both the census and FIPS codes are assigned based on alphabetical order within State.

Incorporated Place

Incorporated places recognized in 1990 census data products are those reported to the Census Bureau as legally in existence on January 1, 1990 under the laws of their respective States as cities, boroughs, towns, and villages, with the following exceptions: the towns in the New England States, New York, and Wisconsin, and the boroughs in New York are recognized as minor civil divisions for census purposes; the boroughs in Alaska are county equivalents.

POPULATION OR HOUSING UNIT DENSITY

Population or housing unit density is computed by dividing the total population or housing units of a geographic unit (for example, United States, State, county, place) by its land area measured in square kilometers or square miles. Density is expressed as both ''persons (or housing units) per square kilometer'' and ''persons (or housing units) per square mile'' of land area in 1990 census printed reports.

STATE

States are the primary governmental divisions of the United States. The District of Columbia is treated as a statistical equivalent of a State for census purposes. The four census regions, nine census divisions, and their component States are shown under ''CENSUS REGION AND CENSUS DIVISION'' in this appendix.

The Census Bureau treats the outlying areas as State equivalents for the 1990 census. The outlying areas are American Samoa, Guam, the Northern Mariana Islands, Palau, Puerto Rico, and the Virgin Islands of the United States. Geographic definitions specific to each outlying area are shown in appendix A in the data products for each area.

Each State and equivalent is assigned a two-digit numeric Federal Information Processing Standards (FIPS) code in alphabetical order by State name, followed by the outlying area names. Each State and equivalent area also is assigned a two-digit census code. This code is assigned on the basis of the geographic sequence of each State within each census division; the first digit of the code is the code for the respective division. Puerto Rico, the Virgin Islands, and the outlying areas of the Pacific are assigned ''0'' as the division code. Each State and equivalent area also is assigned the two-letter FIPS/ United States Postal Service (USPS) code.

In 12 selected States (Connecticut, Maine, Massachusetts, Michigan, Minnesota, New Hampshire, New Jersey, New York, Pennsylvania, Rhode Island, Vermont, and Wisconsin), the minor civil divisions also serve as general-purpose local governments. The Census Bureau presents data for these minor civil divisions in all data products in which it provides data for places.

TIGER

TIGER is an acronym for the new digital (computer-readable) geographic data base that automates the mapping and related geographic activities required to support the Census Bureau's census and survey programs. The Census Bureau developed the Topologically Integrated Geographic Encoding and Referencing (TIGER) System to automate the geographic support processes needed to meet the major geographic needs of the 1990 census: producing the cartographic products to support data collection and map publication, providing the geographic structure for tabulation and publication of the collected data, assigning residential and employer addresses to their geographic location and relating those locations to the Census Bureau's geographic units, and so forth. The content of the TIGER data base is made available to the public through a variety of ''TIGER Extract'' files that may be obtained from the Data User Services Division, U.S. Bureau of the Census, Washington, DC 20233.

UNITED STATES

The United States comprises the 50 States and the District of Columbia. In addition, the Census Bureau treats the outlying areas as statistical equivalents of States for the 1990 census. The outlying areas include American Samoa, Guam, the Northern Mariana Islands, Palau, Puerto Rico, and the Virgin Islands.

URBAN AND RURAL

The Census Bureau defines ''urban'' for the 1990 census as comprising all territory, population, and housing units in urbanized areas and in places of 2,500 or more persons outside urbanized areas. More specifically, ''urban'' consists of territory, persons, and housing units in:

1. Places of 2,500 or more persons incorporated as cities, villages, boroughs (except in Alaska and New York), and towns (except in the six New England States, New York, and Wisconsin), but excluding the rural portions of ''extended cities.''
2. Census designated places of 2,500 or more persons.
3. Other territory, incorporated or unincorporated, included in urbanized areas.

Territory, population, and housing units not classified as urban constitute ''rural.'' In the 100-percent data products, ''rural'' is divided into ''places of less than 2,500'' and ''not in places.'' The ''not in places'' category comprises ''rural'' outside incorporated and census designated places and the rural portions of extended cities. In many data products, the term ''other rural'' is used; ''other rural'' is a residual category specific to the classification of the rural in each data product.

In the sample data products, rural population and housing units are subdivided into ''rural farm'' and ''rural nonfarm.'' ''Rural farm'' comprises all rural households and housing units on farms (places from which $1,000 or more of agricultural products were sold in 1989); ''rural nonfarm'' comprises the remaining rural.

The urban and rural classification cuts across the other hierarchies; for example, there is generally both urban and rural territory within both metropolitan and nonmetropolitan areas.

In censuses prior to 1950, ''urban'' comprised all territory, persons, and housing units in incorporated places of 2,500 or more persons, and in areas (usually minor civil divisions) classified as urban under special rules relating to population size and density. The definition of urban that restricted itself to incorporated places having 2,500 or more persons excluded many large, densely settled areas merely because they were not incorporated. Prior to the 1950 census, the Census Bureau attempted to avoid some of the more obvious omissions by classifying selected areas as ''urban under special rules.'' Even with these rules, however, many large, closely built-up areas were excluded from the urban category.

To improve its measure of urban territory, population, and housing units, the Census Bureau adopted the concept of the urbanized area and delineated boundaries for

unincorporated places (now, census designated places) for the 1950 census. Urban was defined as territory, persons, and housing units in urbanized areas and, outside urbanized areas, in all places, incorporated or unincorporated, that had 2,500 or more persons. With the following three exceptions, the 1950 census definition of urban has continued substantially unchanged. First, in the 1960 census (but not in the 1970, 1980, or 1990 censuses), certain towns in the New England States, townships in New Jersey and Pennsylvania, and Arlington County, Virginia, were designated as urban. However, most of these ''special rule'' areas would have been classified as urban anyway because they were included in an urbanized area or in an unincorporated place of 2,500 or more persons. Second, ''extended cities'' were identified for the 1970, 1980, and 1990 censuses. Extended cities primarily affect the figures for urban and rural territory (area), but have very little effect on the urban and rural population and housing units at the national and State levels— although for some individual counties and urbanized areas, the effects have been more evident. Third, changes since the 1970 census in the criteria for defining urbanized areas have permitted these areas to be defined around smaller centers.

Documentation of the urbanized area and extended city criteria is available from the Chief, Geography Division, U.S. Bureau of the Census, Washington, DC 20233.

Extended City

Since the 1960 census, there has been a trend in some States toward the extension of city boundaries to include territory that is essentially rural in character. The classification of all the population and living quarters of such places as urban would include in the urban designation territory, persons, and housing units whose environment is primarily rural. For the 1970, 1980, and 1990 censuses, the Census Bureau identified as rural such territory and its population and housing units for each extended city whose closely settled area was located in an urbanized area. For the 1990 census, this classification also has been applied to certain places outside urbanized areas.

In summary presentations by size of place, the urban portion of an extended city is classified by the population of the entire place; the rural portion is included in ''other rural.''

URBANIZED AREA (UA)

The Census Bureau delineates urbanized areas (UA's) to provide a better separation of urban and rural territory, population, and housing in the vicinity of large places. A UA comprises one or more places (''central place'') and the adjacent densely settled surrounding territory (''urban fringe'') that together have a minimum of 50,000 persons. The urban fringe generally consists of contiguous territory having a density of least 1,000 persons per square mile. The urban fringe also includes outlying territory of such density if it was connected to the core of the contiguous area by road and is within 1 1/ 2 road miles of that core, or within 5 road miles of the core but separated by water or other undevelopable territory. Other territory with a population density of fewer than 1,000 people per square mile is included in the urban fringe if it eliminates an enclave or closes an indentation in the boundary of the urbanized area. The population density is determined by (1) outside of a place, one or more contiguous census blocks with a population density of at least 1,000 persons per square mile or (2) inclusion of a place containing census blocks that have at least 50 percent of the population of the place and a density of at least 1,000 persons per square mile. The complete criteria are available from the Chief, Geography Division, U.S. Bureau of the Census, Washington, DC 20233.

Urbanized Area Central Place

One or more central places function as the dominant centers of each UA. The identification of a UA central place permits the comparison of this dominant center with the remaining territory in the UA. There is no limit on the number of central places, and not all central places are necessarily included in the UA title. UA central places include:

1. Each place entirely (or partially, if the place is an extended city) within the UA that is a central city of a metropolitan area (MA).
2. If the UA does not contain an MA central city or is located outside of an MA, the central place(s) is determined by population size.

Urbanized Area Title and Code

The title of a UA identifies those places that are most important within the UA; it links the UA to the encompassing MA, where appropriate. If a single MA includes most of the UA, the title and code of the UA generally are the same as the title and code of the MA. If the UA is not mostly included in a single MA, if it does not include any place that is a central city of the encompassing MA, or if it is not located in an MA, the Census Bureau uses the population size of the included places, with a preference for incorporated places, to determine the UA title. The name of each State in which the UA is located also is in each UA title.

The numeric code used to identify each UA is the same as the code for the mostly encompassing MA (including CMSA and PMSA). If MA title cities represent multiple UA's, or the UA title city does not correspond to the first name of an MA title, the Census Bureau assigns a code based on the alphabetical sequence of the UA title in relationship to the other UA and MA titles.

VOTING DISTRICT (VTD)

A voting district (VTD) is any of a variety of types of areas (for example, election districts, precincts, wards, legislative districts) established by State and local governments for purposes of elections. For census purposes,

each State participating in Phase 2 of the 1990 Census Redistricting Data Program outlined the boundaries of VTD's around groups of whole census blocks on census maps. The entities identified as VTD's are not necessarily those legally or currently established. Also, to meet the ''whole block'' criterion, a State may have had to adjust VTD boundaries to nearby block boundaries. Therefore, the VTD's shown on the 1990 census tapes, listings, and maps may not represent the actual VTD's in effect at the time of the census. In the 1980 census, VTD's were referred to as ''election precincts.''

Each VTD is assigned a four-character alphanumeric code that is unique within each county. The code ''ZZZZ'' is assigned to nonparticipating areas; the Census Bureau reports data for areas coded ''ZZZZ.''

ZIP CODE®

ZIP Codes are administrative units established by the United States Postal Service (USPS) for the distribution of mail. ZIP Codes serve addresses for the most efficient delivery of mail, and therefore generally do not respect political or census statistical area boundaries. ZIP Codes usually do not have clearly identifiable boundaries, often serve a continually changing area, are changed periodically to meet postal requirements, and do not cover all the land area of the United States. ZIP Codes are identified by five-digit codes assigned by the USPS. The first three digits identify a major city or sectional distribution center, and the last two digits generally signify a specific post office's delivery area or point. For the 1990 census, ZIP Code data are tabulated for the five-digit codes in STF 3B.

APPENDIX B.
Definitions of Subject Characteristics

CONTENTS

POPULATION CHARACTERISTICS B–1

HOUSING CHARACTERISTICS B–1

Housing Units *(See Living Quarters)*
Living Quarters B–1
Occupied Housing Units *(See Living Quarters)*
Vacant Housing Units *(See Living Quarters)*

DERIVED MEASURES B–2

Percentages, Rates, and Ratios B–2

POPULATION CHARACTERISTICS

In this report, counts of all persons living in housing units and group quarters are presented for various geographic areas. Separate population characteristics are not shown.

HOUSING CHARACTERISTICS

LIVING QUARTERS

Living quarters are classified as either housing units or group quarters. Usually, living quarters are in structures intended for residential use (for example, a one-family home, apartment house, hotel or motel, boarding house, or mobile home). Living quarters also may be in structures intended for nonresidential use (for example, the rooms in a warehouse where a guard lives), as well as in places such as tents, vans, shelters for the homeless, dormitories, barracks, and old railroad cars.

Housing Units—A housing unit is a house, an apartment, a mobile home or trailer, a group of rooms or a single room occupied as separate living quarters or, if vacant, intended for occupancy as separate living quarters. Separate living quarters are those in which the occupants live and eat separately from any other persons in the building and which have direct access from outside the building or through a common hall.

The occupants may be a single family, one person living alone, two or more families living together, or any other group of related or unrelated persons who share living arrangements. For vacant units, the criteria of separateness and direct access are applied to the intended occupants whenever possible. If that information cannot be obtained, the criteria are applied to the previous occupants.

Both occupied and vacant housing units are included in the housing unit inventory, except that recreational vehicles, boats, vans, tents, railroad cars, and the like are included only if they are occupied as someone's usual place of residence. Vacant mobile homes are included provided they are intended for occupancy on the site where they stand. Vacant mobile homes on dealers' sales lots, at the factory, or in storage yards are excluded from the housing inventory.

If the living quarters contain 9 or more persons unrelated to the householder or person in charge (a total of 10 unrelated persons), they are classified as group quarters. If the living quarters contain eight or fewer persons unrelated to the householder or person in charge, they are classified as housing units.

Occupied Housing Units—A housing unit is classified as occupied if it is the usual place of residence of the person or group of persons living in it at the time of enumeration, or if the occupants are only temporarily absent; that is, away on vacation. If all the persons staying in the unit at the time of the census have their usual place of residence elsewhere, the unit is classified as vacant. A household includes all the persons who occupy a housing unit as their usual place of residence. By definition, the count of occupied housing units for 100-percent tabulations is the same as the count of households or householders.

Vacant Housing Units—A housing unit is vacant if no one is living in it at the time of enumeration, unless its occupants are only temporarily absent. Units temporarily occupied at the time of enumeration entirely by persons who have a usual residence elsewhere are also classified as vacant. (For more information, see discussion under ''Usual Home Elsewhere.'')

New units not yet occupied are classified as vacant housing units if construction has reached a point where all exterior windows and doors are installed and final usable floors are in place. Vacant units are excluded if they are open to the elements; that is, the roof, walls, windows, and/ or doors no longer protect the interior from the elements, or if there is positive evidence (such as a sign on the house or in the block) that the unit is condemned or is to be demolished. Also excluded are quarters being used entirely for nonresidential purposes, such as a store or an office, or quarters used for the storage of business supplies or inventory, machinery, or agricultural products.

Hotels, Motels, Rooming Houses, Etc.—Occupied rooms or suites of rooms in hotels, motels, and similar places are

classified as housing units only when occupied by permanent residents; that is, persons who consider the hotel as their usual place of residence or have no usual place of residence elsewhere. Vacant rooms or suites of rooms are classified as housing units only in those hotels, motels, and similar places in which 75 percent or more of the accommodations are occupied by permanent residents.

If any of the occupants in a rooming or boarding house live and eat separately from others in the building and have direct access, their quarters are classified as separate housing units.

Staff Living Quarters—The living quarters occupied by staff personnel within any group quarters are separate housing units if they satisfy the housing unit criteria of separateness and direct access; otherwise, they are considered group quarters.

Comparability—The first Census of Housing in 1940 established the ''dwelling unit'' concept. Although the term became ''housing unit'' and the definition has been modified slightly in succeeding censuses, the 1990 definition is essentially comparable to previous censuses. There was no change in the housing unit definition between 1980 and 1990.

DERIVED MEASURES

This report includes various derived measures such as percentages, as well as certain rates and ratios. Derived measures which round to less than 0.1 are not shown but indicated as zero. In printed reports, zero is indicated by showing a dash (–).

Percentages, Rates, and Ratios

These measures are frequently presented in census products and are used to compare two numbers or two sets of measurements. These comparisons are made in two ways: (1) subtraction which provides an absolute measure of the difference between two items and (2) the quotient of two numbers which provides a relative measure of difference.

APPENDIX C.
Accuracy of the Data

CONTENTS

Confidentiality of the Data C–1
Editing of Unacceptable Data C–1
Sources of Error C–1

CONFIDENTIALITY OF THE DATA

To maintain confidentiality required by law (Title 13, United States Code), the Bureau of the Census applies a confidentiality edit to assure published data do not disclose information about specific individuals, households, and housing units. The result is that a small amount of uncertainty is introduced into some of the census characteristics to prevent identification of specific individuals, households, or housing units. The edit is controlled so that the counts of total persons, totals by race and American Indian tribe, Hispanic origin, and age 18 years and over are *not affected* by the confidentiality edit and are published as collected. In addition, total counts for housing units by tenure are not affected by this edit.

The confidentiality edit is conducted by selecting a sample of census households from the 100-percent data internal census files and interchanging its data with other households that have identical characteristics on a set of selected key variables but are in different geographic locations within the same State. To provide more protection for ''small areas,'' a higher sampling rate was used for these areas. The net result of this procedure is that the data user's ability to obtain census data, particularly for small areas and subpopulation groups, has been significantly enhanced.

EDITING OF UNACCEPTABLE DATA

The objective of the processing operation is to produce a set of data that describes the population as accurately and clearly as possible. To meet this objective, questionnaires were edited during field data collection operations for consistency, completeness, and acceptability. Questionnaires were also reviewed by census clerks for omissions, certain inconsistencies, and population coverage. For example, write-in entries such as ''Don't know'' or ''NA'' were considered unacceptable. For some district offices, the initial edit was automated; however, for the majority of the district offices, it was performed by clerks. As a result of this operation, a telephone or personal visit followup was made to obtain missing information. Potential coverage errors were included in the followup, as well as a sample of questionnaires with omissions or inconsistencies.

Subsequent to field operations, remaining incomplete or inconsistent information on the questionnaires was assigned using imputation procedures during the final automated edit of the collected data. Allocations, or computer assignments of acceptable codes in place of unacceptable entries or blanks, are needed most often when an entry for a given item is lacking or when the information reported for a person or housing unit on that item is inconsistent with other information for that same person or housing unit. As in previous censuses, the general procedure for changing unacceptable entries was to assign an entry for a person or housing unit that was consistent with entries for persons or housing units with similar characteristics. The assignment of acceptable codes in place of blanks or unacceptable entries enhances the usefulness of the data.

Another way in which corrections were made during the computer editing process was through substitution; that is, the assignment of a full set of characteristics for a person or housing unit. When there was an indication that a housing unit was occupied, but the questionnaire contained no information for the people within the household, or the occupants were not listed on the questionnaire, a previously accepted household was selected as a substitute, and the full set of characteristics for the substitute was duplicated. The assignment of the full set of housing characteristics occurred when there was no housing information available. If the housing unit was determined to be occupied, the housing characteristics were assigned from a previously processed occupied unit. If the housing unit was vacant, the housing characteristics were assigned from a previously processed vacant unit.

SOURCES OF ERROR

In any large-scale statistical operation, such as the 1990 decennial census, human- and machine-related errors occur. These errors are commonly referred to as nonsampling errors. Such errors include not enumerating every household or every person in the population, not obtaining all required information from the respondents, obtaining incorrect or inconsistent information, and recording information incorrectly. In addition, errors can occur during the field review of the enumerators' work, during clerical handling of the census questionnaires, or during the electronic processing of the questionnaires.

To reduce various types of nonsampling errors, a number of techniques were implemented during the planning, development of the mailing address list, data collection, and data processing activities. Quality assurance methods

were used throughout the data collection and processing phases of the census to improve the quality of the data. A reinterview program was designed to minimize the errors in the data collection phase for enumerator-filled questionnaires.

Several coverage improvement programs were implemented during the development of the census address list and census enumeration and processing to minimize undercoverage of the population and housing units. These programs were developed based on experience from the 1980 decennial census and results from the 1990 decennial census testing cycle. In developing and updating the census address list, the Census Bureau used a variety of specialized procedures in different parts of the country.

- For larger urban areas, the Census Bureau purchased and coded address lists, had the United States Postal Service (USPS) review and update this list, and conducted a dependent canvass and update operation. Prior to mailout, local officials were given the opportunity to examine block counts of address listings (local review) and identify possible errors, and the USPS conducted a final review.
- For small cities and suburban and selected rural parts of the country, the Census Bureau created the address list through a listing operation that occurred in 1988 and 1989. For the addresses listed in 1988, the USPS reviewed and updated this list, and the Census Bureau reconciled USPS corrections through a field check; prior to mailout, the USPS conducted a final review of these addresses, and local officials participated in reviewing block counts of address listings.

Coverage improvement programs continued during and after mailout. The Census Bureau (rather than the USPS) delivered census questionnaires in the rural and seasonal housing areas listed in 1989 and in inner-city public housing developments. Computer and clerical edits and telephone and personal visit followups contributed to improved coverage.

APPENDIX D.
Collection and Processing Procedures

CONTENTS

Data Collection Procedures ---------- D–2
Enumeration and Residence Rules ---------- D–1
Processing Procedures ---------- D–4

ENUMERATION AND RESIDENCE RULES

In accordance with census practice dating back to the first United States census in 1790, each person was to be enumerated as an inhabitant of his or her ''usual residence'' in the 1990 census. Usual residence is the place where the person lives and sleeps most of the time or considers to be his or her usual residence. This place is not necessarily the same as the person's legal residence or voting residence. In the vast majority of cases, however, the use of these different bases of classification would produce substantially the same statistics, although there might be appreciable differences for a few areas.

The implementation of this practice has resulted in the establishment of rules for certain categories of persons whose usual place of residence is not immediately apparent. Furthermore, this practice means that persons were not always counted as residents of the place where they happened to be staying on Census Day (April 1, 1990).

Enumeration Rules

Each person whose usual residence was in the United States was to be included in the census, without regard to the person's legal status or citizenship. In a departure from earlier censuses, foreign diplomatic personnel participated voluntarily in the census, regardless of their residence on or off the premises of an embassy. As in previous censuses, persons in the United States specifically excluded from the census were foreign travelers who had not established a residence.

Americans with a usual residence outside the United States were not enumerated in the 1990 census. United States military and Federal civilian employees, and their dependents overseas, are included in the population counts for States for purposes of Congressional apportionment, but are excluded from all other tabulations for States and their subdivisions. The counts of United States military and Federal civilian employees, and their dependents, were obtained from administrative records maintained by Federal departments and agencies. Other Americans living overseas, such as employees of international agencies and private businesses and students, were not enumerated, nor were their counts obtained from administrative sources. On the other hand, Americans temporarily overseas were to be enumerated at their usual residence in the United States.

Residence Rules

Each person included in the census was to be counted at his or her usual residence—the place where he or she lives and sleeps most of the time or the place where the person considers to be his or her usual home. If a person had no usual residence, the person was to be counted where he or she was staying on April 1, 1990.

Persons temporarily away from their usual residence, whether in the United States or overseas, on a vacation or on a business trip, were counted at their usual residence. Persons who occupied more than one residence during the year were counted at the one they considered to be their usual residence. Persons who moved on or near Census Day were counted at the place they considered to be their usual residence.

Persons in the Armed Forces—Members of the Armed Forces were counted as residents of the area in which the installation was located, either on the installation or in the surrounding community. Family members of Armed Forces personnel were counted where they were living on Census Day (for example, with the Armed Forces person or at another location).

Each Navy ship not deployed to the 6th or 7th Fleet was attributed to the municipality that the Department of the Navy designated as its homeport. If the homeport included more than one municipality, ships berthed there on Census Day were assigned by the Bureau of the Census to the municipality in which the land immediately adjacent to the dock or pier was actually located. Ships attributed to the homeport, but not physically present and not deployed to the 6th or 7th Fleet, were assigned to the municipality named on the Department of the Navy's homeport list. These rules also apply to Coast Guard vessels.

Personnel assigned to each Navy and Coast Guard ship were given the opportunity to report a residence off the ship. Those who did report an off-ship residence in the communities surrounding the homeport were counted there; those who did not were counted as residents of the ship. Personnel on Navy ships deployed to the 6th or 7th Fleet on Census Day were considered to be part of the overseas population.

Persons on Maritime Ships—Persons aboard maritime ships who reported an off-ship residence were counted at that residence. Those who did not were counted as residents of the ship, and were attributed as follows:

1. The port where the ship was docked on Census Day, if that port was in the United States or its territories.
2. The port of departure if the ship was at sea, provided the port was in the United States or its territories.
3. The port of destination in the United States or its territories, if the port of departure of a ship at sea was a foreign port.
4. The overseas population if the ship was docked at a foreign port or at sea between foreign ports. (These persons were not included in the overseas population for apportionment purposes.)

Persons Away at School—College students were counted as residents of the area in which they were living while attending college, as they have been since the 1950 census. Children in boarding schools below the college level were counted at their parental home.

Persons in Institutions—Persons under formally authorized, supervised care or custody, such as in Federal or State prisons; local jails; Federal detention centers; juvenile institutions; nursing, convalescent, and rest homes for the aged and dependent; or homes, schools, hospitals, or wards for the physically handicapped, mentally retarded, or mentally ill, were counted at these places.

Persons Away From Their Usual Residence on Census Day—Migrant agricultural workers who did not report a usual residence elsewhere were counted as residents of the place where they were on Census Day. Persons in worker camps who did not report a usual residence elsewhere were counted as residents of the camp where they were on Census Day.

In some parts of the country, natural disasters displaced significant numbers of households from their usual place of residence. If these persons reported a destroyed or damaged residence as their usual residence, they were counted at that location.

Persons away from their usual residence were counted by means of interviews with other members of their families, resident managers, or neighbors.

DATA COLLECTION PROCEDURES

The 1990 census was conducted primarily through self-enumeration. The questionnaire packet included general information about the 1990 census and an instruction guide explaining how to complete the questionnaire. Spanish-language questionnaires and instruction guides were available on request. Instruction guides also were available in 32 other languages.

Enumeration of Housing Units

Each housing unit in the country received one of two versions of the census questionnaire:

1. A short-form questionnaire that contained a limited number of basic population and housing questions; these questions were asked of all persons and housing units and are often referred to as 100-percent questions.
2. A long-form questionnaire that contained the 100-percent items and a number of additional questions; a sampling procedure was used to determine those housing units that were to receive the long-form questionnaire.

Three sampling rates were employed. For slightly more than one-half of the country, one in every six housing units (about 17 percent) received the long-form or sample questionnaire. In functioning local governmental units (counties and incorporated places, and in some parts of the country, towns and townships) estimated to have fewer than 2,500 inhabitants, every other housing unit (50 percent) received the sample questionnaire in order to enhance the reliability of the sample data for these small areas. For census tracts and block numbering areas having more than 2,000 housing units in the Census Bureau's address files, one in every eight housing units (about 13 percent) received a sample questionnaire, providing reliable statistics for these areas while permitting the Census Bureau to stay within a limit of 17.7 million sample questionnaires, or a one-in-six sample, nationwide.

The mail-out/ mail-back procedure was used mainly in cities, suburban areas, towns, and rural areas where mailing addresses consisted of a house number and street name. In these areas, the Census Bureau developed mailing lists that included about 88.4 million addresses. The questionnaires were delivered through the mail and respondents were to return them by mail. Census questionnaires were delivered 1 week before Census Day (April 1, 1990)

The update/ leave/ mail-back method was used mainly in densely populated rural areas where it was difficult to develop mailing lists because mailing addresses did *not* use house number and street name. The Census Bureau compiled lists of housing units in advance of the census. Enumerators delivered the questionnaires, asked respondents to return them by mail, and added housing units not on the mailing lists. This method was used mainly in the South and Midwest, and also included some high-rise, low-income urban areas. A variation of this method was used in urban areas having large numbers of boarded-up buildings. About 11 million housing units were enumerated using this method.

The list/ enumerate method (formerly called conventional or door-to-door enumeration) was used mainly in very remote and sparsely-settled areas. The United States

Postal Service delivered unaddressed short-form questionnaires before Census Day. Starting a week before Census Day, enumerators canvassed these areas, checked that all housing units received a questionnaire, created a list of all housing units, completed long-form questionnaires, and picked up the completed short-form questionnaires. This method was used mainly in the West and Northeast to enumerate an estimated 6.5 million housing units.

Followup

Nonresponse Followup—In areas where respondents were to mail back their questionnaires, an enumerator visited each address from which a questionnaire was not received.

Coverage and Edit-Failure Followup—In the mail-back areas, some households returned a questionnaire that did not meet specific quality standards because of incomplete or inconsistent information, or the respondent had indicated difficulty in deciding who was to be listed on the questionnaire. These households were contacted by telephone or by personal visit to obtain the missing information or to clarify who was to be enumerated in the household. In areas where an enumerator picked up the questionnaires, the enumerator checked the respondent-filled questionnaire for completeness and consistency.

Special Enumeration Procedures

Special procedures and questionnaires were used for the enumeration of persons in group quarters, such as college dormitories, nursing homes, prisons, military barracks, and ships. The questionnaires (Individual Census Reports, Military Census Reports, and Shipboard Census Reports) included the 100-percent population questions but did not include any housing questions. In all group quarters, all persons were asked the basic population questions; in most group quarters, additional questions were asked of a sample (one-in-six) of persons.

Shelter and Street Night (S-Night)

The Census Bureau collected data for various components of the homeless population at different stages in the 1990 census. ''Shelter and Street Night'' (S-Night) was a special census operation to count the population in four types of locations where homeless people are found. On the evening of March 20, 1990, and during the early morning hours of March 21, 1990, enumerators counted persons in pre-identified locations:

1. Emergency shelters for the homeless population (public and private; permanent and temporary).
2. Shelters with temporary lodging for runaway youths.
3. Shelters for abused women and their children.
4. Open locations in streets or other places not intended for habitation.

Emergency shelters include all hotels and motels costing $12 or less (excluding taxes) per night regardless of whether persons living there considered themselves to be homeless, hotels and motels (regardless of cost) used entirely to shelter homeless persons, and pre-identified rooms in hotels and motels used for homeless persons and families. Enumeration in shelters usually occurred from 6 p.m. to midnight; street enumeration, from 2 a.m. to 4 a.m.; abandoned and boarded-up buildings from 4 a.m. to 8 a.m.; and shelters for abused women, from 6 p.m. on March 20 to noon on March 21.

Other components, which some consider as part of the homeless population, were enumerated as part of regular census operations. These include persons doubled up with other families, as well as persons with no other usual home living in transient sites, such as commercial campgrounds, maternity homes for unwed mothers, and drug/ alcohol abuse detoxification centers. In institutions, such as local jails and mental hospitals, the Census Bureau does not know who has a usual home elsewhere; therefore, even though some are literally homeless, these persons cannot be identified separately as a component of the homeless population.

There is no generally agreed-upon definition of ''the homeless,'' and there are limitations in the census count that prevent obtaining a total count of the homeless population under any definition. As such, the Census Bureau does not have a definition and will not provide a total count of ''the homeless.'' Rather, the Census Bureau will provide counts and characteristics of persons found at the time of the census in *selected* types of living arrangements. These selected components can be used as building blocks to construct a count of homeless persons appropriate to particular purposes as long as the data limitations are taken into account.

In preparation for ''Shelter-and-Street-Night'' enumeration, the regional census centers (RCC's) mailed a certified letter (Form D-33 (L)) to the highest elected official of each active functioning government of the United States (more than 39,000) requesting them to identify:

1. All shelters with sleeping facilities (permanent and temporary, such as church basements, armories, public buildings, and so forth, that could be open on March 20).
2. Hotels and motels used to house homeless persons and families.
3. A list of outdoor locations where homeless persons tend to be at night.
4. Places such as bus or train stations, subway stations, airports, hospital emergency rooms, and so forth, where homeless persons seek shelter at night.

5. The specific addresses of abandoned or boarded-up buildings where homeless persons were thought to stay at night.

The letter from the RCC's to the governmental units emphasized the importance of listing night-time congregating sites. The list of shelters was expanded using information from administrative records and informed local sources. The street sites were limited to the list provided by the jurisdictions. All governmental units were eligible for ''Shelter and Street Night.'' For cities with 50,000 or more persons, the Census Bureau took additional steps to update the list of shelter and street locations if the local jurisdiction did not respond to the certified letter. Smaller cities and rural areas participated if the local jurisdiction provided the Census Bureau a list of shelters or open public places to visit or if shelters were identified through our inventory development, local knowledge update, or during the Special Place Prelist operation.

The Census Bureau encouraged persons familiar with homeless persons and the homeless themselves to apply as enumerators. This recruiting effort was particularly successful in larger cities.

For shelters, both long- and short-form Individual Census Reports (ICR's) were distributed. For street enumeration, only short-form ICR's were used. Persons in shelters and at street locations were asked the basic population questions. Additional questions about social and economic characteristics were asked of a sample of persons in shelters only.

Enumerators were instructed *not* to ask who was homeless; rather, they were told to count all persons (including children) staying overnight at the shelters, and everyone they saw on the street except the police, other persons in uniform, and persons engaged in employment or obvious money-making activities other than begging and panhandling.

At both shelter and street sites, persons found sleeping were not awakened to answer questions. Rather, the enumerator answered the sex and race questions by observation and estimated the person's age to the best of his or her ability. In shelters, administrative records and information from the shelter operator were used, when available, for persons who were already asleep.

Less than 1 percent of shelters refused to participate in the census count at first. By the end of the census period, most of those eventually cooperated and the number of refusals had been reduced to a few. For the final refusals, head counts and population characteristics were obtained by enumerators standing outside such shelters and counting people as they left in the morning.

The ''street'' count was restricted to persons who were visible when the enumerator came to the open, public locations that had been identified by local jurisdictions. Homeless persons who were well hidden, moving about, or in locations other than those identified by the local governments were likely missed. The number missed will never be known and there is no basis to make an estimate of the number missed from census data. The count of persons in open, public places was affected by many factors, including the extra efforts made to encourage people to go to shelters for ''Shelter and Street Night,'' the weather (which was unusually cold in many parts of the country), the presence of the media, and distrust of the census. Expectations of the number of homeless persons on the street cannot be based on the number seen during the day because the night-time situation is normally very different as more homeless persons are in shelters or very well hidden.

For both ''Shelter-and-Street-Night'' locations, the Census Bureau assumed that the usual home of those enumerated was in the block where they were found (shelter or street).

The ''Shelter-and-Street-Night'' operation replaced and expanded the 1980 Mission Night (M-Night) and Casual Count operations. These two operations were aimed at counting the population who reported having no usual residence. M-Night was conducted a week after Census Day, in April 1980. Enumerators visited hotels, motels, and similar places costing $4 or less each night; missions, flophouses, local jails and similar places at which the average length of stay was 30 days or less; and nonshelter locations, such as bus depots, train stations, and all night movie theaters. Questions were asked of everyone, regardless of age. Enumerators conducted M-Night up to midnight on April 8, 1980, and returned the next morning to collect any forms completed after midnight.

The Casual Count operation was conducted in May 1980 at additional nonshelter locations, such as street corners, pool halls, welfare and employment offices. This operation lasted for approximately 2 weeks. Casual Count was conducted during the day only in selected large central cities. Only persons who appeared to be at least 15 years of age were asked if they had been previously enumerated. Casual Count was actually a coverage-improvement operation. It was not specifically an operation to count homeless persons living in the streets. Persons were excluded if they said they had a usual home outside the city because it was not cost effective to check through individual questionnaires in another city to try to find the person.

PROCESSING PROCEDURES

Respondents returned many census questionnaires by mail to 1 of over 344 census district offices or to one of six processing offices. In these offices, the questionnaires were ''checked in'' and edited for completeness and consistency of the responses. After this initial processing had been performed, all questionnaires were sent to the processing offices.

In the processing offices, the household questionnaires were microfilmed and processed by the Film Optical Sensing Device for Input to Computers (FOSDIC). For most items on the questionnaire, the information supplied

by the respondent was indicated by filling circles in predesignated positions. FOSDIC electronically ''read'' these filled circles from the microfilm copy of the questionnaire and transferred the information to computer tape. The computer tape did not include individual names, addresses, or handwritten responses.

The data processing was performed in several stages. All questionnaires were microfilmed, ''read'' by FOSDIC, and transferred to computer disk. Selected written entries in the race question on both the short and long forms were keyed from the microfilm and coded using the data base developed from the 1980 census and subsequent content and operational tests. Keying of other written entries on the long forms occurred in the seven processing offices.

The information (for example, income dollar amounts or homeowner shelter costs) on these keyed files was merged with the FOSDIC data or processed further through one of three automated coding programs. The codes for industry, occupation, place-of-birth, migration, place-of-work, ancestry, language, relationship, race, and Hispanic origin were merged with the FOSDIC data for editing, weighting, and tabulating operations at Census Bureau headquarters. All responses to the questions on Individual Census Reports (ICR's), Military Census Reports (MCR's), and Shipboard Census Reports (SCR's) were keyed, not processed by microfilm or FOSDIC.

APPENDIX E.
Facsimiles of Respondent Instructions and Questionnaire Pages

Your Guide for the

1990 U.S. Census Form

This guide gives helpful information on filling out your census form. If you need more help, call the local U.S. census office. **The telephone number is on the cover of the questionnaire.** After you have filled out your form, please return it in the **envelope** we have provided.

On the inside	Page
How to fill out your census form	**2**
Example	**2**
Your answers are confidential	**2**
Instructions for the census questions	**3–5**
What the census is about	**5**
Why the census asks certain questions	**5**

CENSUS '90

U.S. DEPARTMENT OF COMMERCE
BUREAU OF THE CENSUS

D-3

How to Fill Out Your Census Form

Please use a black lead pencil only. Black lead pencil is better to use than ballpoint or other pens. Most questions ask you to fill in the circle, or to print the information. See **Example** below.

Make sure you print answers for everyone in this household. If someone in the household, such as a roomer or boarder, does not want to give you all the information for the form, print at least the person's name and answer questions 2 and 3. A census taker will call to get the other information directly from the person.

There may be a question you cannot answer exactly. For example, you might not know the age of an elderly person or the price for which your house would sell. Ask someone else in your household; if no one knows, give your best estimate.

Instructions for individual questions begin on page 3 of this guide. They will help you to understand the questions and answer them correctly.

If you have a question about filling out the census form or need assistance, call the local U.S. census office. **The telephone number is given on the cover of the questionnaire.**

If you do not mail back your census form, a census taker will be sent out to assist you. But it saves time and your taxpayer dollars if you fill out the form yourself and mail it back.

Example

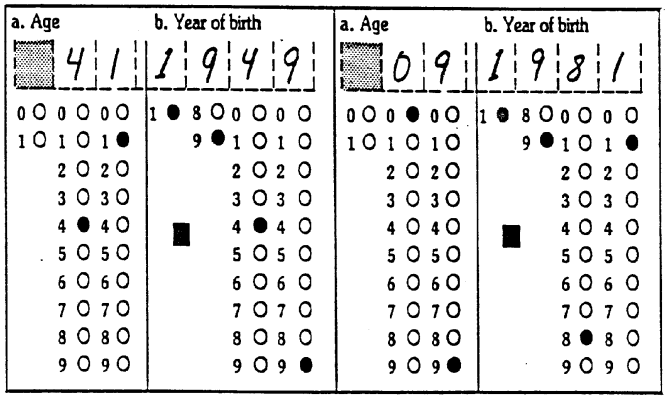

Your Answers Are Confidential

The law authorizing the census (Title 13, U.S. Code) also provides that your answers are confidential. No one except census workers may see your completed form and they can be fined and/or imprisoned for any disclosure of your answers. Only after 72 years can your individual census form become available to other government agencies (whether federal, state, county, or local). Until then, no other person or business can see your individual report.

The same law that protects the confidentiality of your answers requires that you provide the information asked in this census to the best of your knowledge.

Information collected from the decennial census is used for a variety of statistical purposes. Census information is used to find out where funding is most needed for schools, health centers, highways, and other services. Census results are used by members of public and private groups--including community organizations--and by businesses and industries, as well as by agencies at all levels of government.

Instructions for Questions 1a through 7

1a. List everyone who lives at this address in question 1a. If you are not sure if you should list a person, see the rules on page 1 of the census form. If you are still not sure, answer as best you can and fill in "Yes" for question H1a or H1b, as appropriate.

If there are more than seven people in your household, please list all the persons in question 1a, complete the form for seven people, and mail it back in the enclosed envelope. A census taker will call to obtain the information for the additional persons.

b. If everyone listed in question 1a usually lives at another address(es), print the address(es) in 1b.

2. Fill one circle to show how each person is related to the person in column 1.

If **Other relative** of the person in column 1, print the exact relationship such as son-in-law, daughter-in-law, grandparent, nephew, niece, mother-in-law, father-in-law, cousin, and so on.

If the **Stepson/stepdaughter** of the person in column 1 also has been legally adopted by the person in column 1, mark **Stepson/stepdaughter** but do not mark **Natural-born or adopted son/daughter**. In other words, **Stepson/stepdaughter** takes precedence over **Adopted son/daughter.**

4. Fill ONE circle for the race each person considers himself/herself to be.

If you fill the **Indian (Amer.)** circle, print the name of the tribe or tribes in which the person is enrolled. If the person is not enrolled in a tribe, print the name of the principal tribe(s).

If you fill the **Other API** circle [under **Asian or Pacific Islander (API)**], **only** print the name of the group to which the person belongs. For example, the **Other API** category includes persons who identify as Burmese, Fijian, Hmong, Indonesian, Laotian, Bangladeshi, Pakistani, Tongan, Thai, Cambodian, Sri Lankan, and so on.

If you fill the **Other race** circle, be sure to print the name of the race.

If the person considers himself/herself to be **White, Black or Negro, Eskimo or Aleut, fill one circle only. Please do not print the race in the boxes.**

The **Black or Negro** category also includes persons who identify as African-American, Afro-American, Haitian, Jamaican, West Indian, Nigerian, and so on.

All persons, regardless of citizenship status, should answer this question.

5. Print age at last birthday in the space provided (print "00" for babies less than 1 year old). Fill in the matching circle below each box. Also, print year of birth in the space provided. Then fill in the matching circle below each box. For an illustration of how to complete question 5, see the **Example** on page 2 of this guide.

6. If the person's only marriage was annulled, mark **Never married**.

7. A person is of Spanish/Hispanic origin if the person's origin (ancestry) is Mexican, Mexican-Am., Chicano, Puerto Rican, Cuban, Argentinean, Colombian, Costa Rican, Dominican, Ecuadoran, Guatemalan, Honduran, Nicaraguan, Peruvian, Salvadoran, from other Spanish-speaking countries of the Caribbean or Central or South America, or from Spain.

If you fill the **Yes, other Spanish/Hispanic** circle, print one group.

A person who is not of Spanish/Hispanic origin should answer this question by filling the **No (not Spanish/Hispanic)** circle. Note that the term **"Mexican-Am."** refers only to persons of Mexican origin or ancestry.

All persons, regardless of citizenship status, should answer this question.

Instructions for Questions H1a through H6

H1a. Refer to the list of persons you entered in question 1a on page 1. If you left anyone out of your list because you were not sure if the person(s) should be listed, answer question H1a as **Yes**. Then enter the name(s) and reason(s) why you did not list the person(s) on the lines provided. Otherwise, answer question H1a as **No**.

b. If you included anyone on your list even though you were not sure that you should list the person(s), answer question H1b as **Yes**. Then enter the name(s) and reason(s) why you listed the person(s) on the lines provided. Otherwise, answer question H1b as **No**.

H2. Fill only one circle.

Count all occupied and vacant apartments in the house or building. Do not count stores or office space.

Detached means there is open space on all sides, or the house is joined only to a shed or garage. *Attached* means that the house is joined to another house or building by at least one wall that goes from ground to roof. An example of **A one-family house attached to one or more houses** is a house in a row of houses attached to one another.

A mobile home or trailer that has had one or more rooms added or built onto it should be counted as a *one-family detached house;* a porch or shed is not considered a room.

H3. Count only whole rooms in your house, apartment, or mobile home used for living purposes, such as living rooms, dining rooms, kitchens, bedrooms, finished recreation rooms, family rooms, etc. Do not count bathrooms, kitchenettes, strip or pullman kitchens, utility rooms, foyers, halls, half-rooms, porches, balconies, unfinished attics, unfinished basements, or other unfinished space used for storage.

H4. Housing is owned if the owner or co-owner lives in it. Mark **Owned by you or someone in this household with a mortgage or loan** if the house, apartment, or mobile home is mortgaged or there is a contract to purchase. Mark **Owned by you or someone in this household free and clear (without a mortgage)** if there is no mortgage or other debt. If the house, apartment, or mobile home is owned but the land is rented, mark this question to show the status of the house, apartment, or mobile home.

Mark **Rented for cash rent** if any money rent is paid, even if the rent is paid by persons who are not members of your household, or by a federal, state, or local government agency.

Mark **Occupied without payment of cash rent** if the unit is **not** owned or being bought by the occupants and if money rent is **not** paid or contracted. The unit may be owned by friends or relatives who live elsewhere and who allow occupancy without charge. A house or apartment may be provided as part of wages or salary. Examples are: caretaker's or janitor's house or apartment; parsonages; tenant farmer or sharecropper houses for which the occupants do not pay cash rent; or military housing.

H5a. Answer H5a and H5b if you live in a one-family house or mobile home; include only land which you own or rent.

b. A business is easily recognized from the outside; for example, a grocery store or barber shop. A medical office is a doctor's or dentist's office regularly visited by patients.

H6. If this is a house, include the value of the house, the land it is on, and any other structures on the same property. If the house is owned but the land is rented, estimate the combined value of the house and the land. If this is a condominium unit, estimate the value for your house or apartment including your share of the common elements. If this is a mobile home, include the value of the mobile home and the value of the land. If you rent the land, estimate the value of the rented land and add it to the value of the mobile home.

Instructions for Questions H7a and H7b

H7a. Report the rent agreed to or contracted for, even if the rent for your house, apartment, or mobile home is unpaid or paid by someone else.

If rent is paid:	Multiply rent by:	If rent is paid:	Divide rent by:
By the day	30	4 times a year	3
By the week	4	2 times a year	6
Every other week	2	Once a year	12

b. Answer **Yes** if meals are included in the monthly rent payment, or you must contract for meals or a meal plan in order to live in this building.

What the Census Is About – Some Questions and Answers

Why are we taking a census?

The most important reason for taking a decennial census is to determine how many representatives each state will have in Congress.

What does the Census Bureau do with the information you provide?

The individual information collected in the census is grouped together into statistical totals. Information such as the number of persons in a given area, their ages, educational background, the characteristics of their housing, etc., enable government, business, and industry to plan more effectively.

How long have we been taking the census?

The first census was taken in 1790 in accordance with the requirement in the first article of the constitution. A census has been taken every 10 years since. The 1990 Decennial Census marks the 200th anniversary of the census.

How are you being counted?

Census forms are delivered to all households a few days before census day. Households are requested to fill out the form and mail it back to the census office.

Why the Census Asks Certain Questions

Here are a few reasons for asking some of the questions.

It is as important to get information about people and their houses as it is to count them.

Name? Names help make sure that everyone in a household is counted, but that no one is counted twice.

Value or rent? Government and planning agencies use answers to these questions in combination with other information to develop housing programs to meet the needs of people at different economic levels.

CENSUS '90

OFFICIAL 1990 U.S. CENSUS FORM

Thank you for taking time to complete and return this census questionnaire. It's important to you, your community, and the Nation.

The law requires answers but guarantees privacy.

By law (Title 13, U.S. Code), you're required to answer the census questions to the best of your knowledge. However, the same law guarantees that your census form remains confidential. For 72 years--or until the year 2062--only Census Bureau employees can see your form. No one else--no other government body, no police department, no court system or welfare agency--is permitted to see this confidential information under any circumstances.

How to get started--and get help.

Start by listing on the next page the names of all the people who live in your home. Please answer all questions with a black lead pencil. You'll find detailed instructions for answering the census in the enclosed guide. If you need additional help, call the toll-free telephone number to the left, near your address.

Please answer and return your form promptly.

Complete your form and return it by April 1, 1990 in the postage-paid envelope provided. Avoid the inconvenience of having a census taker visit your home.

Again, thank you for answering the 1990 Census.
Remember: Return the completed form by April 1, 1990.

Para personas de habla hispana –
(For Spanish-speaking persons)

Si usted desea un cuestionario del censo en español, llame sin cargo alguno al siguiente número: **1-800-CUENTAN**
(o sea 1-800-283-6826)

U.S. Department of Commerce
BUREAU OF THE CENSUS

FORM **D-1**

OMB No. 0607-0628
Approval Expires 07/31/91

Page 1

The 1990 census must count every person at his or her "usual residence." This means the place where the person lives and sleeps most of the time.

1a. List on the numbered lines below the name of each person living here on Sunday, April 1, including all persons staying here who have no other home. If EVERYONE at this address is staying here temporarily and usually lives somewhere else, follow the instructions given in question 1b below.

Include	Do NOT include
• Everyone who usually lives here such as family members, housemates and roommates, foster children, roomers, boarders, and live-in employees	• Persons who usually live somewhere else
• Persons who are temporarily away on a business trip, on vacation, or in a general hospital	• Persons who are away in an institution such as a prison, mental hospital, or a nursing home
• College students who stay here while attending college	• College students who live somewhere else while attending college
• Persons in the Armed Forces who live here	• Persons in the Armed Forces who live somewhere else
• Newborn babies still in the hospital	
• Children in boarding schools below the college level	
• Persons who stay here most of the week while working even if they have a home somewhere else	• Persons who stay somewhere else most of the week while working
• Persons with no other home who are staying here on April 1	

Print last name, first name, and middle initial for each person. Begin on line 1 with the household member (or one of the household members) in whose name this house or apartment is owned, being bought, or rented. If there is no such person, start on line 1 with any adult household member.

	LAST	FIRST	INITIAL		LAST	FIRST	INITIAL
1				7			
2				8			
3				9			
4				10			
5				11			
6				12			

1b. If EVERYONE is staying here only temporarily and usually lives somewhere else, list the name of each person on the numbered lines above, fill this circle ⟶ ○ and print their usual address below. DO NOT PRINT THE ADDRESS LISTED ON THE FRONT COVER.

House number | Street or road/Rural route and box number | Apartment number

City | State | ZIP Code

County or foreign country | Names of nearest intersecting streets or roads

NOW PLEASE OPEN THE FLAP TO PAGE 2 AND ANSWER ALL QUESTIONS FOR THE FIRST 7 PEOPLE LISTED. USE A BLACK LEAD PENCIL ONLY.

PLEASE ALSO ANSWER HOUSING QUESTIONS ON PAGE 3 →

Please fill one column for each person listed in Question 1a on page 1.	PERSON 1	PERSON 2
	Last name First name / Middle initial	Last name First name / Middle initial
2. How is this person related to PERSON 1? Fill ONE circle for each person. If **Other relative** of person in column 1, fill circle and print exact relationship, such as mother-in-law, grandparent, son-in-law, niece, cousin, and so on.	START in this column with the household member (or one of the members) in whose name the home is owned, being bought, or rented. If there is no such person, start in this column with any adult household member.	If a RELATIVE of Person 1: ○ Husband/wife ○ Brother/sister ○ Natural-born or adopted son/daughter ○ Father/mother ○ Grandchild ○ Other relative ○ Stepson/ stepdaughter If NOT RELATED to Person 1: ○ Roomer, boarder, or foster child ○ Unmarried partner ○ Housemate, roommate ○ Other nonrelative
3. Sex Fill ONE circle for each person.	○ Male ○ Female	○ Male ○ Female
4. Race Fill ONE circle for the race that the person considers himself/herself to be. If **Indian (Amer.)**, print the name of the enrolled or principal tribe. → If **Other Asian or Pacific Islander (API)**, print one group, for example: Hmong, Fijian, Laotian, Thai, Tongan, Pakistani, Cambodian, and so on. → If **Other race**, print race. →	○ White ○ Black or Negro ○ Indian (Amer.) (Print the name of the enrolled or principal tribe.) ○ Eskimo ○ Aleut Asian or Pacific Islander (API) ○ Chinese ○ Japanese ○ Filipino ○ Asian Indian ○ Hawaiian ○ Samoan ○ Korean ○ Guamanian ○ Vietnamese ○ Other API ○ Other race (Print race)	○ White ○ Black or Negro ○ Indian (Amer.) (Print the name of the enrolled or principal tribe.) ○ Eskimo ○ Aleut Asian or Pacific Islander (API) ○ Chinese ○ Japanese ○ Filipino ○ Asian Indian ○ Hawaiian ○ Samoan ○ Korean ○ Guamanian ○ Vietnamese ○ Other API ○ Other race (Print race)
5. Age and year of birth **a.** Print each person's age at last birthday. Fill in the matching circle below each box. **b.** Print each person's year of birth and fill the matching circle below each box.	a. Age: 0 ○ 0 ○ 0 ○ / 1 ○ 1 ○ 1 ○ / 2 ○ 2 ○ / 3 ○ 3 ○ / 4 ○ 4 ○ / 5 ○ 5 ○ / 6 ○ 6 ○ / 7 ○ 7 ○ / 8 ○ 8 ○ / 9 ○ 9 ○ b. Year of birth: 1 / 1 ● 8 ○ 0 ○ 0 ○ / 9 ○ 1 ○ 1 ○ / 2 ○ 2 ○ / 3 ○ 3 ○ / 4 ○ 4 ○ / 5 ○ 5 ○ / 6 ○ 6 ○ / 7 ○ 7 ○ / 8 ○ 8 ○ / 9 ○ 9 ○	a. Age: 0 ○ 0 ○ 0 ○ / 1 ○ 1 ○ 1 ○ / 2 ○ 2 ○ / 3 ○ 3 ○ / 4 ○ 4 ○ / 5 ○ 5 ○ / 6 ○ 6 ○ / 7 ○ 7 ○ / 8 ○ 8 ○ / 9 ○ 9 ○ b. Year of birth: 1 / 1 ● 8 ○ 0 ○ 0 ○ / 9 ○ 1 ○ 1 ○ / 2 ○ 2 ○ / 3 ○ 3 ○ / 4 ○ 4 ○ / 5 ○ 5 ○ / 6 ○ 6 ○ / 7 ○ 7 ○ / 8 ○ 8 ○ / 9 ○ 9 ○
6. Marital status Fill ONE circle for each person.	○ Now married ○ Separated ○ Widowed ○ Never married ○ Divorced	○ Now married ○ Separated ○ Widowed ○ Never married ○ Divorced
7. Is this person of Spanish/Hispanic origin? Fill ONE circle for each person. If **Yes, other Spanish/Hispanic**, print one group. →	○ No (not Spanish/Hispanic) ○ Yes, Mexican, Mexican-Am., Chicano ○ Yes, Puerto Rican ○ Yes, Cuban ○ Yes, other Spanish/Hispanic (Print one group, for example: Argentinean, Colombian, Dominican, Nicaraguan, Salvadoran, Spaniard, and so on.)	○ No (not Spanish/Hispanic) ○ Yes, Mexican, Mexican-Am., Chicano ○ Yes, Puerto Rican ○ Yes, Cuban ○ Yes, other Spanish/Hispanic (Print one group, for example: Argentinean, Colombian, Dominican, Nicaraguan, Salvadoran, Spaniard, and so on.)
FOR CENSUS USE →	○ ○	○ ○

PERSON 7

Last name

First name — Middle initial

If a RELATIVE of Person 1:

- ○ Husband/wife
- ○ Natural-born or adopted son/daughter
- ○ Stepson/ stepdaughter
- ○ Brother/sister
- ○ Father/mother
- ○ Grandchild
- ○ Other relative

If NOT RELATED to Person 1:

- ○ Roomer, boarder, or foster child
- ○ Housemate, roommate
- ○ Unmarried partner
- ○ Other nonrelative

- ○ Male
- ○ Female

- ○ White
- ○ Black or Negro
- ○ Indian (Amer.) (Print the name of the enrolled or principal tribe.)
- ○ Eskimo
- ○ Aleut

Asian or Pacific Islander (API)

- ○ Chinese
- ○ Filipino
- ○ Hawaiian
- ○ Korean
- ○ Vietnamese
- ○ Japanese
- ○ Asian Indian
- ○ Samoan
- ○ Guamanian
- ○ Other API

- ○ Other race (Print race)

a. Age — b. Year of birth

- ○ Now married
- ○ Widowed
- ○ Divorced
- ○ Separated
- ○ Never married

- ○ No (not Spanish/Hispanic)
- ○ Yes, Mexican, Mexican-Am., Chicano
- ○ Yes, Puerto Rican
- ○ Yes, Cuban
- ○ Yes, other Spanish/Hispanic (Print one group, for example: Argentinean, Colombian, Dominican, Nicaraguan, Salvadoran, Spaniard, and so on.)

NOW PLEASE ANSWER QUESTIONS H1a—H7b FOR YOUR HOUSEHOLD

H1a. Did you leave anyone out of your list of persons for Question 1a on page 1 because you were not sure if the person should be listed — for example, someone temporarily away on a business trip or vacation, a newborn baby still in the hospital, or a person who stays here once in a while and has no other home?

- ○ Yes, please print the name(s) and reason(s).
- ○ No

b. Did you include anyone in your list of persons for Question 1a on page 1 even though you were not sure that the person should be listed — for example, a visitor who is staying here temporarily or a person who usually lives somewhere else?

- ○ Yes, please print the name(s) and reason(s).
- ○ No

H2. Which best describes this building? Include all apartments, flats, etc., even if vacant.

- ○ A mobile home or trailer
- ○ A one-family house detached from any other house
- ○ A one-family house attached to one or more houses
- ○ A building with 2 apartments
- ○ A building with 3 or 4 apartments
- ○ A building with 5 to 9 apartments
- ○ A building with 10 to 19 apartments
- ○ A building with 20 to 49 apartments
- ○ A building with 50 or more apartments
- ○ Other

H3. How many rooms do you have in this house or apartment? Do NOT count bathrooms, porches, balconies, foyers, halls, or half-rooms.

- ○ 1 room
- ○ 2 rooms
- ○ 3 rooms
- ○ 4 rooms
- ○ 5 rooms
- ○ 6 rooms
- ○ 7 rooms
- ○ 8 rooms
- ○ 9 or more rooms

H4. Is this house or apartment —

- ○ Owned by you or someone in this household with a mortgage or loan?
- ○ Owned by you or someone in this household free and clear (without a mortgage)?
- ○ Rented for cash rent?
- ○ Occupied without payment of cash rent?

If this is a ONE-FAMILY HOUSE —

H5a. Is this house on ten or more acres?

- ○ Yes
- ○ No

b. Is there a business (such as a store or barber shop) or a medical office on this property?

- ○ Yes
- ○ No

Answer only if you or someone in this household OWNS OR IS BUYING this house or apartment —

H6. What is the value of this property; that is, how much do you think this house and lot or condominium unit would sell for if it were for sale?

- ○ Less than $10,000
- ○ $10,000 to $14,999
- ○ $15,000 to $19,999
- ○ $20,000 to $24,999
- ○ $25,000 to $29,999
- ○ $30,000 to $34,999
- ○ $35,000 to $39,999
- ○ $40,000 to $44,999
- ○ $45,000 to $49,999
- ○ $50,000 to $54,999
- ○ $55,000 to $59,999
- ○ $60,000 to $64,999
- ○ $65,000 to $69,999
- ○ $70,000 to $74,999
- ○ $75,000 to $79,999
- ○ $80,000 to $89,999
- ○ $90,000 to $99,999
- ○ $100,000 to $124,999
- ○ $125,000 to $149,999
- ○ $150,000 to $174,999
- ○ $175,000 to $199,999
- ○ $200,000 to $249,999
- ○ $250,000 to $299,999
- ○ $300,000 to $399,999
- ○ $400,000 to $499,999
- ○ $500,000 or more

Answer only if you PAY RENT for this house or apartment —

H7a. What is the monthly rent?

- ○ Less than $80
- ○ $80 to $99
- ○ $100 to $124
- ○ $125 to $149
- ○ $150 to $174
- ○ $175 to $199
- ○ $200 to $224
- ○ $225 to $249
- ○ $250 to $274
- ○ $275 to $299
- ○ $300 to $324
- ○ $325 to $349
- ○ $350 to $374
- ○ $375 to $399
- ○ $400 to $424
- ○ $425 to $449
- ○ $450 to $474
- ○ $475 to $499
- ○ $500 to $524
- ○ $525 to $549
- ○ $550 to $599
- ○ $600 to $649
- ○ $650 to $699
- ○ $700 to $749
- ○ $750 to $999
- ○ $1,000 or more

b. Does the monthly rent include any meals?

- ○ Yes
- ○ No

FOR CENSUS USE

A. Total persons

B. Type of unit

Occupied: ○ First form ○ Cont'n

Vacant: ○ Regular ○ Usual home elsewhere

C1. Vacancy status

- ○ For rent
- ○ For sale only
- ○ Rented or sold, not occupied
- ○ For seas/ rec/occ
- ○ For migrant workers
- ○ Other vacant

C2. Is this unit boarded up?

- ○ Yes
- ○ No

D. Months vacant

- ○ Less than 1
- ○ 1 up to 2
- ○ 2 up to 6
- ○ 6 up to 12
- ○ 12 up to 24
- ○ 24 or more

E. Complete after

JIC 1: ○ LR ○ TC ○ QA ○ P/F ○ RE ○ I/T ○ MV ○ ED ○ EN

JIC 2: ○ P0 ○ P3 ○ P6 ○ P1 ○ P4 ○ IA ○ P2 ○ P5 ○ SM

F. Cov.

○ 1b ○ 1a ○ 7 ○ H1

G. DO ID

Please make sure you have . . .

1. **FILLED this form completely.**
2. **ANSWERED Question 1a** on page 1.
3. **ANSWERED Questions 2 through 7** for each person you listed in Question 1a.
4. **ANSWERED Questions H1a through H7b** on page 3.

Also . . .

5. **PRINT here the name** of a household member who filled the form, the date the form was completed, and the telephone number at which a person in this household can be called.

Name			Date
Telephone number →	Area code	Number	○ Day ○ Night

Then . . .

6. **FOLD the form the way it was sent to you.**
7. **MAIL it back by April 1,** or as close to that date as possible, in the envelope provided; no stamp is needed. When you insert your completed questionnaire, please make sure that the address of the U.S. Census Office can be seen through the window on the front of the envelope.

NOTE – If you have listed more than 7 persons in Question 1a, please make sure that you have filled the form for the first 7 people. Then mail back this form. A census taker will call to obtain the information for the other people.

Thank you very much.

The Census Bureau estimates that, for the average household, this form will take 14 minutes to complete, including the time for reviewing the instructions and answers. Comments about this estimate should be directed to the Associate Director for Management Services, Bureau of the Census, Washington, DC 20233, Attn: CEN-90, and to the Office of Management and Budget, Paperwork Reduction Project CEN-90, Washington, DC 20503. Please DO NOT RETURN your questionnaire to either of these addresses. Use the enclosed preaddressed envelope to return your completed questionnaire.

APPENDIX F.
Data Products and User Assistance

CONTENTS

Data Products F–1
Geographic Products F–3
Other Census Bureau Resources F–5
Reference Materials F–4
Sources of Assistance F–4

The 1990 census data products, being released during 1991-93, are available in a variety of new and traditional media. The Census Bureau has increased the product options available to data users in an effort to meet a variety of requirements and maximize the usefulness of the data. For example, laser discs, called CD-ROM (compact disc—read-only memory), are a new data delivery medium.

The Census Bureau also has expanded services and sources of assistance available to data users. For example, the State Data Center Program has been expanded to include over 1,400 organizations to provide data and services to the public.

This appendix provides a detailed introduction to the 1990 census data products and related materials, such as maps and reference publications. It concludes by describing sources of assistance and other Census Bureau data available to the public.

DATA PRODUCTS

Printed reports and computer tape files traditionally are the most widely used products. The Census Bureau also offers data on microfiche, on CD-ROM laser discs, and through its online service, CENDATA™. These various products are described below. For information about prices and how to order, write or call Customer Services. (See the ''Sources of Assistance'' section for the address and phone number.)

The data products present statistics about the subjects covered in the 1990 census questionnaires. These subjects are listed in figure 1, page F–7. As the figure shows, there are 100-percent subjects (those covered in questions asked of everyone or about every housing unit) and sample subjects (those covered in questions asked at about one out of every six housing units). Generally, a data product presents either 100-percent data prepared by tabulating the responses to the 100-percent questions from all questionnaires, or sample data prepared by tabulating only the responses to the 100-percent and sample questions from the ''long-form'' questionnaires. Two report series, 1990 CPH-3 and 1990 CPH-4 (see figure 2, page F–8), present both 100-percent and sample data.

Printed Reports

Printed reports are the most convenient and readily available source of data for most census users. The Census Bureau releases the reports in several series (see figure 2) that are grouped under three broad titles: *1990 Census of Population and Housing* (1990 CPH), *1990 Census of Population* (1990 CP), and *1990 Census of Housing* (1990 CH). There also are reports, not reflected in figure 2, for the outlying areas of the Pacific. The reports are sold by the Superintendent of Documents, U.S. Government Printing Office. (See the ''Sources of Assistance'' section for the address and phone number.)

In several series, there are separate reports for each State. The geographic coverage of the State reports is listed in figure 2. The United States summaries for these report series contain, for the most part, data for the United States, regions, divisions, States, metropolitan areas (MA's), urbanized areas (UA's), counties, American Indian and Alaska Native areas, places with 10,000 or more persons, and other large substate areas (for example, county subdivisions, such as towns and townships, with 10,000 or more persons in selected States).

Report series that present data for small areas, such as census tracts, contain limited subject-matter detail (for example, counts of people by age ranges—under 5 years, 5 to 9 years, etc.—rather than by single years). Report series that include greater amounts of subject-matter detail include less geographic detail.

Computer Tape Files

The Census Bureau provides more data on tape and other machine-readable products than in printed reports. These products are sold by the Census Bureau's Customer Services. There are several general types of data files released on computer tape (available on both reels and cartridges). They are introduced below, and more information is presented in figures 3 and 4, pages F–11 through F–13.

Public Law 94-171 Data—This data file presents the counts designed and formatted for use in legislative redistricting. These counts also are available on CD-ROM and paper listings. Excerpts are available on CENDATA™. The counts, for areas as small as blocks, census tracts, and voting districts, include totals for population, race groups, persons of Hispanic origin, population 18 years and over, and housing units. (See figure 4.)

Summary Tape Files (STF's)— These computer tape files provide statistics with greater subject-matter detail than printed reports. They also present statistics for some types of areas, such as block groups and blocks, that are not included in the reports. (See figure 3.)

Here are some important features of STF's:

- Each STF presents a particular set of data tables for specific types of geographic areas.
- Each STF has three or more file types (indicated by a letter suffix attached to the STF number) that differ in the geographic levels reported, but contain the same data detail.
- STF's 1 and 2 contain 100-percent data, and STF's 3 and 4 offer sample data.
- STF's 1 and 3 report on smaller areas and offer less data detail than STF's 2 and 4.
- STF's 1 through 4 offer greater data detail than the 1980 STF's 1 through 4.

Subject Summary Tape Files (SSTF's)—These files are the source of the subject reports and provide greater subject-matter detail than the STF's. They present data for the United States, regions, and divisions, and, in some cases, also for States, counties, and large cities. (See figure 4.)

Public Use Microdata Sample (PUMS) Files—These computer tape files (see figure 4) contain data from samples of long-form housing-unit records (''microdata'') for large geographic areas. Each sample housing-unit record includes essentially all the 1990 census data collected about each person in a sample household and the characteristics of the housing unit. Information that could be used to identify an individual or a housing unit is not included in the file.

Microdata files enable users to prepare customized tabulations and cross-tabulations of most items on the census questionnaire. There are two PUMS files:

- A file presenting a 5-percent sample of housing units in which each household record includes codes to let the user know in what area, such as a group of counties, a single county, or a place, the household is located. Each area identified must have a population of at least 100,000 and boundaries that do not cross State lines.
- A file presenting a 1-percent sample of housing units. Its household records include codes associating them with MA's and other large areas, the boundaries of which may cross State lines. (For the 1980 census, there were two files with 1-percent samples. The 1-percent sample showing data for selected urbanized areas and other large areas will not be produced for the 1990 census.)

Other Special Computer Tape Files—Other files include the Census/ Equal Employment Opportunity (EEO) Special File and the County-to-County Migration File. (See figure 4.) The Census Bureau may prepare additional special files.

Microfiche

Block statistics are available on microfiche as they were for the 1980 census. The microfiche present, in table format, a subset of the tabulations for census blocks found in STF 1B (see figure 3). In the 1990 census, for the first time, the entire land area of the Nation and its possessions was block-numbered. This increased the number of blocks for which the Census Bureau provides data from 2.5 million in 1980 to 7 million for 1990. The cost and storage of block data of this magnitude would be prohibitive if the data were published in printed reports.

STF's 1A and 3A are available on microfiche, as well. As noted in figure 3, they provide data for a variety of geographic areas. Also, all printed reports are offered on microfiche from Customer Services soon after they are published.

Compact Disc—Read-Only Memory (CD-ROM)

For the 1990 census, the Public Law (P.L.) 94-171 file; an extract of STF 1B that presents selected statistics for blocks; and STF's 1A, 1C, 3A, 3B, and 3C are also available on CD-ROM. (One 4 3/ 4-inch CD-ROM, a type of optical or laser disc, can hold the contents of approximately 1,600 flexible diskettes, or three or four high-density computer tapes.)

Online Information Systems

The Census Bureau began CENDATA™, its online information service, in 1984. CENDATA™ is accessible through two information vendors, CompuServe and DIALOG. A number of Census Bureau reports, in whole or in part, are offered online. For the 1990 census, CENDATA™ provides up-to-date information about the availability of data products and carries selections of State, county, MA, and place data from the P.L. 94-171 tape file and STF's 1 and 3.

Custom Data Products

These products are for users who require unique tabulations that are not included in standard products; for example, information for locally defined geographic areas. Users also can order special microdata files.

The cost of preparing custom products must be paid by the users who request them. Any data that the Census Bureau provides in these products are subject to the same standards applied to other data to ensure that confidential individual information is not revealed.

User-Defined Areas Program (UDAP) Tabulations— UDAP can provide a set of predefined data tables for locally defined areas that do not correspond to standard 1990 census geographic areas. Users identify the geographic areas of interest to them by delineating boundaries around groupings of census blocks on 1990 census County

Block Maps or by electronically submitting the geographic components of their area of interest. (A contact for more information is given in the ''Sources of Assistance'' section.)

Special Tabulations—The Census Bureau can prepare special data tabulations for any specific geographic or subject-matter area. Users should rely on standard reports, tapes, microfiche, or user-defined area tabulations whenever possible, since special tabulations tend to be substantially more expensive and take time to arrange and produce. (Contacts for more information are given in the ''Sources of Assistance'' section.)

GEOGRAPHIC PRODUCTS

Maps

Census Bureau maps are necessary for virtually all uses of small-area 1990 census data. They are needed to locate the specific geographic areas for which the census provides data and to study the spatial relationship of the data for analytic purposes. The Census Bureau prepares a variety of 1990 census maps. Among the most useful are these four series:

County Block Maps—These maps show census blocks and their numbers; boundaries for statistical and governmental entities, such as census tracts and places; and physical features. The P.L. 94-171 version of these maps also shows voting district boundaries in those States that furnished them. The maps are prepared on electrostatic plotters by county (or equivalent entity) with one or more map sheets each, depending on the size and shape of the area and the density of the block pattern. An average county requires 20 map sheets. The maps may be purchased from Customer Services.

County Subdivision Outline Maps—Maps in this State-based series present the boundaries of the counties, county subdivisions, places, American Indian and Alaska Native areas (including off-reservation trust lands), tribal designated statistical areas, and tribal jurisdiction statistical areas. Electrostatic-plotter copies are available for purchase from Customer Services. Also, they appear on multiple page-size sheets in the State reports of these series: 1990 CPH-1, 1990 CPH-2, 1990 CPH-5, 1990 CP-1, 1990 CP-2, 1990 CH-1, and 1990 CH-2.

Census Tract/ Block Numbering Area (BNA) Outline Maps—Maps in this county-based series depict census tract or BNA boundaries and numbers, and the features underlying the boundaries. They also show governmental units in relation to the census tracts/ BNA's. The Superintendent of Documents sells printed copies.

Voting District Outline Maps—Maps in this county-based series depict voting district boundaries (for those counties for which States furnished boundary information) and the features underlying the boundaries. They also show governmental unit boundaries in relation to the voting districts. They are prepared on electrostatic plotters and sold by Customer Services.

Geographic Publications

The *Geographic Identification Code Scheme* report in the 1990 CPH-R series shows the 1990 census geographic area codes and Federal information processing standards (FIPS) codes, as appropriate, for States, metropolitan areas, counties, county subdivisions, places, American Indian and Alaska Native areas, and other entities, along with some descriptive information about the codes. The code scheme also is offered on computer tape.

Machine-Readable Geographic Files

All 1990 census summary tape files include 1990 census geographic area codes, FIPS codes, certain area names, land and inland water area in square kilometers, geographic coordinates for an internal point for each entity, and other geographic information.

The Census Bureau developed an automated geographic data base, known as the TIGER (Topologically Integrated Geographic Encoding and Referencing) System, to produce the geographic products for the 1990 census. TIGER provides coordinate-based digital map information for the entire United States, Puerto Rico, the U.S. Virgin Islands, and the Pacific territories over which the United States has jurisdiction.

The TIGER System has significantly improved the utility of 1990 census maps and geographic reference products. Extract files generated from the TIGER System permit users, with appropriate software, to perform such tasks as linking the statistical data in the P.L. 94-171 file or the STF's and displaying selected characteristics on maps or a video display screen at different scales and with whatever boundaries they select for any geographic area of the country. For example, a map for a particular county could show the distribution of the voting age population by city block.

The first extract of selected geographic and cartographic information intended for computer applications, such as plotting maps and building geographic information systems, is called the TIGER/ Line™ files. TIGER/ Line™ files contain attributes for the segments of each boundary and feature (for example, roads, railroads, and rivers), including 1990 census geographic codes for adjacent areas, latitude/ longitude coordinates of segment end points and the curvature of segments, the name and type of the feature, and the relevant census feature class code identifying the feature segment by category. TIGER/ Line™ files also furnish address ranges and associated ZIP Codes for each side of street segments in major urban areas; provide the names of landmarks, such as lakes and golf courses; and include other information.

TIGER/ Line™ files and other TIGER System extracts, such as TIGER/ Boundary™ and TIGER/ DataBase™, are released on computer tape and, in some cases, CD-ROM. For information on TIGER extract files, contact Customer Services.

REFERENCE MATERIALS

The Census Bureau issues several reference publications for data users. Some are sold by the Superintendent of Documents; others are distributed free by Customer Services. Addresses and phone numbers for the Superintendent of Documents and Customer Services are given in the following section.

- *1990 Census of Population and Housing, Guide.* This guide, in the 1990 CPH-R report series, provides detailed information about all aspects of the census and a comprehensive glossary of census terms. Sold by the Superintendent of Documents, U.S. Government Printing Office.
- *1990 Census of Population and Housing Tabulation and Publication Program.* A free report describing 1990 census products, comparing 1990 products with those of 1980, and more. Request from Customer Services.
- *Census '90 Basics.* A free booklet covering how the 1990 census data were collected and processed, the full range of data products, the maps and geographic files, and more, but with less detail than the Guide (above). Request from Customer Services.
- *Census ABC's—Applications in Business and Community.* A free booklet that highlights key information about the 1990 census and illustrates a variety of ways the data can be used. Request from Customer Services.
- *Strength in Numbers.* A free, tabloid-size booklet designed to assist people in using 1990 census data in redistricting. Among other features, it includes illustrations of maps and Public Law 94-171 counts. Request from Customer Services.
- *TIGER: The Coast-to-Coast Digital Map Data Base.* A free booklet describing the structure and uses of the Census Bureau's TIGER System. Request from Customer Services.
- *Census and You.* The Census Bureau's monthly newsletter for data users. It reports on the latest 1990 census developments, selected new publications and computer tape files, other censuses and surveys, developments in services to users, and upcoming conferences and training courses. Subscriptions are sold by the Superintendent of Documents, U.S. Government Printing Office.
- *Monthly Product Announcement.* A free monthly listing of all new Census Bureau publications; microfiche; maps; data files on tape, diskettes, or CD-ROM; and technical documentation. To subscribe, contact Customer Services.
- *Census Catalog and Guide.* A comprehensive annual description of data products, statistical programs, and services of the Census Bureau. It provides abstracts of the publications, data files, microfiche, maps, and items online. In addition, the Catalog/ Guide offers such features as information about censuses and surveys and telephone contact lists of data specialists at the Census Bureau, the State Data Centers, and other data processing service centers. It is sold by the Superintendent of Documents, U.S. Government Printing Office.

Users also can get listings of new Census Bureau products, updated daily, by subscribing to the *Daily List.* This information and selected statistics are available online through CENDATA™, the Census Bureau's online information service. For more information, contact Customer Services.

SOURCES OF ASSISTANCE

U.S. Bureau of the Census

The Census Bureau's Customer Services sells most of the machine-readable data products, microfiche, and maps described earlier. (The 1990 census printed reports are sold by the Superintendent of Documents, as noted below.) Also, users may consult with specialists at the Census Bureau's Washington headquarters and its 12 regional offices. From time to time, the specialists also conduct workshops, seminars, and training courses.

Washington, DC, Contacts—To order products, for a telephone contacts list of Census Bureau specialists, and for general information: Customer Services, U.S. Bureau of the Census, Washington, DC 20233, telephone 301-763-4100 (fax number, 301-763-4794).

For User-Defined Areas Program (UDAP) information: UDAP Staff, Decennial Planning Division, U.S. Bureau of the Census, Washington, DC 20233, telephone 301-763-4282.

For special tabulation information: Population—Rosemarie Cowan, Population Division, U.S. Bureau of the Census, Washington, DC 20233, telephone 301-763-5476; Housing—William Downs, Housing and Household Economic Statistics, U.S. Bureau of the Census, Washington, DC 20233, telephone 301-763-8553.

Regional Office Contacts—

Atlanta, GA	404-347-2274
Boston, MA	617-565-7078
Charlotte, NC	704-371-6144
Chicago, IL	312-353-0980
Dallas, TX	214-767-7105
Denver, CO	303-969-7750
Detroit, MI	313-354-4654
Kansas City, KS	913-236-3711
Los Angeles, CA	818-904-6339
New York, NY	212-264-4730
Philadelphia, PA	215-597-8313
Seattle, WA	206-728-5314

Superintendent of Documents, U.S. Government Printing Office

The Superintendent of Documents handles the sale of most of the Federal Government's publications, including 1990 census reports. To order reports and for information: Superintendent of Documents, U.S. Government Printing Office, Washington, DC 20402, telephone 202-783-3238.

Other Sources of Products and Services

State Data Centers—The Census Bureau furnishes data products, training in data access and use, technical assistance, and consultation to all States, the District of Columbia, Guam, Puerto Rico, and the U.S. Virgin Islands. State Data Centers, in turn, offer publications for reference, printouts from computer tape, specially prepared reports, maps, and other products and assistance to data users. For a list of the State Data Centers, see the *Census Catalog and Guide* or contact Customer Services. The list also notes organizations in States participating in the Census Bureau's Business/ Industry Data Center (BIDC) Program. The BIDC's help business people, economic development planners, and other data users obtain and use data.

Census Information Center (CIC)—The CIC program provides data-related services for nationally based nonprofit organizations that represent minorities or other segments of the population who have been historically undercounted in decennial censuses. The participants include social service, business, professional, civil rights, educational, and religious groups. Through the project, five nonprofit groups now offer their clientele reports, computer tape printouts, and other information from the Census Bureau. To learn more about the program, write to the Census Information Center Branch, Data User Services Division, Bureau of the Census, Washington, DC 20233, or call 301-763-1384.

National Clearinghouse—The National Clearinghouse for Census Data Services is a listing of private companies and other organizations that offer assistance in obtaining and using data released by the Census Bureau. For a list of participants in the National Clearinghouse, see the *Census Catalog and Guide* or contact Customer Services.

Depository Libraries—There are 1,400 libraries that receive (from the Government Printing Office) Federal publications that they think their patrons will need. Often some of these publications are Census Bureau reports. The Census Bureau provides free reports to an additional 120 census depository libraries. Also, many libraries purchase census reports and maps for their areas. The *Census Catalog and Guide* includes a list of all depository libraries.

OTHER CENSUS BUREAU RESOURCES

The Census Bureau has more to offer than just the results of the census of population and housing. Through other censuses, surveys, and estimates programs, it compiles and issues (in reports, computer tape, and other media) data on subjects as diverse as appliance sales, neighborhood conditions, and exports to other countries. Here are examples of the information published about—

- *People:* Age, race, sex, income, poverty, child care, child support, fertility, noncash benefits, education, commuting habits, pension coverage, unemployment, ancestry.
- *Business and industry:* Number of employees, total payroll, sales and receipts, products manufactured or sold.
- *Housing and construction:* Value of new construction, numbers of owners and renters, property value or rent paid, housing starts, fuels used, mortgage costs.
- *Farms:* Number, acreage, livestock, crop sales.
- *Governments:* Revenues and expenditures, taxes, employment, pension funds.
- *Foreign trade:* Exports and imports, origin and destination, units shipped.
- *Other nations:* Population, birth rates, death rates, literacy, fertility.

The other censuses, such as agriculture, retail trade, manufactures, and governments, are collected for years ending in ''2'' and ''7.'' Surveys and estimates programs generate results as often as every month.

Many of the monthly ''economic indicators'' that measure how the Nation is doing come directly or indirectly from the Census Bureau. Examples: employment and unemployment; housing starts; wholesale and retail trade; manufacturers' shipments, inventories, and orders; export and import trade; and sales of single-family homes.

The other statistical activities of the Census Bureau are described below. Data users will find more information about them and descriptions of their data products in the

annual *Census Catalog and Guide.* Also, special guides and brochures are prepared for most of them. Contact the Census Bureau's Customer Services for more information.

Current Demographic and Housing Programs

Two types of current programs complement the 10-year census: population estimates and surveys. The total population of the United States is estimated monthly; the population of States, counties, and metropolitan areas is estimated annually; and the population of places and other governmental units is estimated every 2 years. Projections of future population are made at the national and State levels.

The Census Bureau's many household surveys update population and housing characteristics at the national level and sometimes for States and metropolitan areas, as well. These surveys also obtain many characteristics not included in the 10-year census. The Current Population Survey is taken monthly; the American Housing Survey national sample is taken biennially; the American Housing Survey metropolitan sample is taken in 44 areas, 11 per year in a 4-year cycle; most other surveys are annual or less frequent.

Economic Censuses and Surveys

The economic censuses provide statistics about business establishments once every 5 years, covering years ending in ''2'' and ''7.'' The 1987 Economic Censuses include the censuses of retail trade, wholesale trade, service industries, transportation, manufactures, mineral industries, and construction industries. Also included are related programs, such as statistics on minority- and women-owned businesses, enterprise statistics, and censuses of economic activity in Puerto Rico and some of the outlying areas under U.S. jurisdiction.

Several key statistics are tabulated for all industries covered in the censuses. They are number of establishments, number of employees, payroll, and measure of output (sales or receipts, and value of shipments or of work done). Other items vary from sector to sector.

The Census Bureau also has programs that provide current statistics on such measures as total sales of particular kinds of businesses or production of particular products. These programs include monthly, quarterly, and annual surveys, the results of which appear in publication series such as *Current Business Reports* and *Current Industrial Reports.* The County Business Patterns program offers annual statistics based on data compiled primarily from administrative records.

Agriculture Census and Surveys

The agriculture census is conducted concurrently with the economic censuses. It is the only source of uniform agriculture data at the county level. It provides data on such subjects as the number and size of farms; land use and ownership; livestock, poultry, and crops; and value of products sold.

Results of three surveys—the 1988 Farm and Ranch Irrigation Survey, 1988 Census of Horticulture Specialties, and 1988 Agricultural Economics and Land Ownership Survey—are published in conjunction with the 1987 Census of Agriculture. Also, the Census Bureau regularly issues reports from a survey on cotton ginnings.

Governments Census and Surveys

The census of governments, also for years ending in ''2'' and ''7,'' covers all types of governments: Federal, State, county, municipal (place), township (county subdivision), school district, and special district. It provides data on such subjects as number of public employees, payrolls, revenue, and expenditures.

Annual and quarterly surveys cover the same principal subjects but generate data only for States and the largest local governments.

Foreign Trade Statistics

Monthly U.S. merchandise trade data compiled by the Census Bureau summarize export and import transactions and are based on the official documents filed by shippers and receivers. These figures reflect the flow of merchandise but not intangibles like services and financial commitments. The trade figures trace commodity movements out of and into the U.S. Customs jurisdiction, which includes Puerto Rico and the U.S. Virgin Islands as well as the 50 States and the District of Columbia. Data are published separately on trade between the United States and Puerto Rico, the U.S. Virgin Islands, and other U.S. possessions.

Other Statistical Activities

The Census Bureau also offers international data. It maintains an international data base which is available to the public on computer tape and is used to produce the biennial *World Population Profile* report. It prepares studies dealing with the demographic and economic characteristics of other countries and world regions.

Statistical compendia are another important data product. These publications (sometimes also offered in machine-readable form) draw data from many sources and reorganize them for convenient use. The most widely used compendia are the annual *Statistical Abstract of the United States,* the *County and City Data Book* (published every 5 years), and the *State and Metropolitan Area Data Book* (published approximately every 4 years).

Figure 1. **1990 Census Content**

100-PERCENT COMPONENT

Population	**Housing**
Household relationship	Number of units in structure
Sex	Number of rooms in unit
Race	Tenure—owned or rented
Age	Value of home or monthly rent
Marital status	Congregate housing (meals included in rent)
Hispanic origin	Vacancy characteristics

SAMPLE COMPONENT

Population	**Housing**
Social characteristics:	Year moved into residence
Education—enrollment and attainment	Number of bedrooms
Place of birth, citizenship, and year of entry into U.S.	Plumbing and kitchen facilities
Ancestry	Telephone in unit
Language spoken at home	Vehicles available
Migration (residence in 1985)	Heating fuel
Disability	Source of water and method of sewage disposal
Fertility	Year structure built
Veteran status	Condominium status
	Farm residence
Economic characteristics:	Shelter costs, including utilities
Labor force	
Occupation, industry, and class of worker	
Place of work and journey to work	
Work experience in 1989	
Income in 1989	
Year last worked	

NOTE: Questions dealing with the subjects covered in the 100-percent component were asked of all persons and housing units. Those covered by the sample component were asked of a sample of the population and housing units.

Figure 2. **1990 Census Printed Reports**

Series	Title	Report(s) issued for	Description	Geographic areas
		1990 CENSUS OF POPULATION AND HOUSING (1990 CPH)		
		100-Percent Data		
1990 CPH-1	**Summary Population and Housing Characteristics**	U.S., States, DC, Puerto Rico, and U.S. Virgin Islands	Population and housing unit counts, and summary statistics on age, sex, race, Hispanic origin, household relationship, units in structure, value and rent, number of rooms, tenure, and vacancy characteristics	Local governmental units (i.e., counties, places, and towns and townships), other county subdivisions, and American Indian and Alaska Native areas
1990 CPH-2	**Population and Housing Unit Counts**	U.S., States, DC, Puerto Rico, and U.S. Virgin Islands	Total population and housing unit counts for 1990 and previous censuses	States, counties, county subdivisions, places, State component parts of metropolitan areas (MA's) and urbanized areas (UA's), and summary geographic areas (for example, urban and rural)
		100-Percent and Sample Data		
1990 CPH-3	**Population and Housing Characteristics for Census Tracts and Block Numbering Areas**	MA's, and the nonmetropolitan balance of each State, Puerto Rico, and U.S. Virgin Islands	Statistics on 100-percent and sample population and housing subjects	In MA's: census tracts/ block numbering areas (BNA's), places of 10,000 or more inhabitants, and counties. In the remainder of each State: census tracts/ BNA's, places of 10,000 or more, and counties
1990 CPH-4	**Population and Housing Characteristics for Congressional Districts of the 103rd Congress**	States and DC	Statistics on 100-percent and sample population and housing subjects	Congressional districts (CD's) and, within CD's, counties, places of 10,000 or more inhabitants, county subdivisions of 10,000 or more inhabitants in selected States, and American Indian and Alaska Native areas
		Sample Data		
1990 CPH-5	**Summary Social, Economic, and Housing Characteristics**	U.S., States, DC, Puerto Rico, and U.S. Virgin Islands	Statistics generally on sample population and housing subjects	Local governmental units (i.e., counties, places, and towns and townships), other county subdivisions, and American Indian and Alaska Native areas
		1990 CENSUS OF POPULATION (1990 CP)		
		100-Percent Data		
1990 CP-1	**General Population Characteristics**	U.S., States, DC, Puerto Rico, and U.S. Virgin Islands	Detailed statistics on age, sex, race, Hispanic origin, marital status, and household relationship characteristics	States, counties, places of 1,000 or more inhabitants, county subdivisions of 1,000 or more inhabitants in selected States, State parts of American Indian areas, Alaska Native areas, and summary geographic areas such as urban and rural

Figure 2. **1990 Census Printed Reports**—Con.

Series	Title	Report(s) issued for	Description	Geographic areas
		1990 CENSUS OF POPULATION (1990 CP)—Con.		
		100-Percent Data—Con.		
1990 CP-1-1A	**General Population Characteristics for American Indian and Alaska Native Areas**	U.S.	Detailed statistics on age, sex, race, Hispanic origin, marital status, and household relationship characteristics	American Indian and Alaska Native areas; i.e., American Indian reservations, off-reservation trust lands, tribal jurisdiction statistical areas (Oklahoma), tribal designated statistical areas, Alaska Native village statistical areas, and Alaska Native Regional Corporations
1990 CP-1-1B	**General Population Characteristics for Metropolitan Areas**	U.S.	Detailed statistics on age, sex, race, Hispanic origin, marital status, and household relationship characteristics	Individual MA's. For MA's split by State boundaries, summaries are provided both for the parts and for the whole MA
1990 CP-1-1C	**General Population Characteristics for Urbanized Areas**	U.S.	Detailed statistics on age, sex, race, Hispanic origin, marital status, and household relationship characteristics	Individual UA's. For UA's split by State boundaries, summaries are provided both for the parts and for the whole UA
		Sample Data		
1990 CP-2	**Social and Economic Characteristics**	U.S., States, DC, Puerto Rico, and U.S. Virgin Islands	Statistics generally on sample population subjects	States (including summaries such as urban and rural), counties, places of 2,500 or more inhabitants, county subdivisions of 2,500 or more inhabitants in selected States, Alaska Native areas, and the State portion of American Indian areas
1990 CP-2-1A	**Social and Economic Characteristics for American Indian and Alaska Native Areas**	U.S.	Statistics generally on sample population subjects	American Indian and Alaska Native areas, as for CP-1-1A
1990 CP-2-1B	**Social and Economic Characteristics for Metropolitan Areas**	U.S.	Statistics generally on sample population subjects	Individual MA's, as for CP-1-1B
1990 CP-2-1C	**Social and Economic Characteristics for Urbanized Areas**	U.S.	Statistics generally on sample population subjects	Individual UA's, as for CP-1-1C
1990 CP-3	**Population Subject Reports**	Selected subjects	Approximately 30 reports on population census subjects such as migration, education, income, the older population, and racial and ethnic groups	Generally limited to the U.S., regions, and divisions; for some reports, other highly populated areas such as States, MA's, counties, and large places

Figure 2. **1990 Census Printed Reports**—Con.

Series	Title	Report(s) issued for	Description	Geographic areas
		1990 CENSUS OF HOUSING (1990 CH)		
		100-Percent Data		
1990 CH-1	**General Housing Characteristics**	U.S., States, DC, Puerto Rico, and U.S. Virgin Islands	Detailed statistics on units in structure, value and rent, number of rooms, tenure, and vacancy characteristics	States, counties, places of 1,000 or more inhabitants, county subdivisions of 1,000 or more inhabitants in selected States, State parts of American Indian areas, Alaska Native areas, and summary geographic areas such as urban and rural
1990 CH-1-1A	**General Housing Characteristics for American Indian and Alaska Native Areas**	U.S.	Detailed statistics on units in structure, value and rent, number of rooms, tenure, and vacancy characteristics	American Indian and Alaska Native areas; i.e., American Indian reservations, trust lands, tribal jurisdiction statistical areas (Oklahoma), tribal designated statistical areas, Alaska Native village statistical areas, and Alaska Native Regional Corporations
1990 CH-1-1B	**General Housing Characteristics for Metropolitan Areas**	U.S.	Detailed statistics on units in structure, value and rent, number of rooms, tenure, and vacancy characteristics	Individual MA's. For MA's split by State boundaries, summaries are provided both for the parts and for the whole MA
1990 CH-1-1C	**General Housing Characteristics for Urbanized Areas**	U.S.	Detailed statistics on units in structure, value and rent, number of rooms, tenure, and vacancy characteristics	Individual UA's. For UA's split by State boundaries, summaries are provided both for the parts and for the whole UA
		Sample Data		
1990 CH-2	**Detailed Housing Characteristics**	U.S., States, DC, Puerto Rico, and U.S. Virgin Islands	Statistics generally on sample housing subjects	States (including summaries such as urban and rural), counties, places of 2,500 or more inhabitants, county subdivisions of 2,500 or more inhabitants in selected States, Alaska Native areas, and State parts of American Indian areas
1990 CH-2-1A	**Detailed Housing Characteristics for American Indian and Alaska Native Areas**	U.S.	Statistics generally on sample housing subjects	American Indian and Alaska Native areas, as in 1990 CH-1-1A
1990 CH-2-1B	**Detailed Housing Characteristics for Metropolitan Areas**	U.S.	Statistics generally on sample housing subjects	Individual MA's, as in 1990 CH-1-1B
1990 CH-2-1C	**Detailed Housing Characteristics for Urbanized Areas**	U.S.	Statistics generally on sample housing subjects	Individual UA's, as in 1990 CH-1-1C
1990 CH-3	**Housing Subject Reports**	Selected subjects	Approximately 10 reports on housing census subjects such as structural characteristics and space utilization	Generally limited to U.S., regions, and divisions; for some reports, other highly populated areas such as States, MA's, counties, and large places

Figure 3. **1990 Census Summary Tape Files**

Summary Tape File (STF 1A, 1B, etc.) and data type (100 percent or sample)[1]		Geographic areas	Description
	A[2 3]	States, counties, county subdivisions, places, census tracts/ block numbering areas (BNA's), block groups (BG's). Also Alaska Native areas and State parts of American Indian areas	
	B[2 3]	States, counties, county subdivisions, places, census tracts/ BNA's, BG's, blocks. Also Alaska Native areas and State parts of American Indian areas	
STF 1 (100 percent)	C[3]	U.S., regions, divisions, States (including summaries such as urban and rural), counties, places of 10,000 or more inhabitants, county subdivisions of 10,000 or more inhabitants in selected States, metropolitan areas (MA's), urbanized areas (UA's), American Indian and Alaska Native areas	Over 900 cells/ items of 100-percent population and housing counts and characteristics for each geographic area
	D	Congressional districts (CD's) of the 103rd Congress by State; and within each CD: counties, places of 10,000 or more inhabitants, county subdivisions of 10,000 or more inhabitants in selected States, Alaska Native areas, and American Indian areas	
	A	In MA's: counties, places of 10,000 or more inhabitants, and census tracts/ BNA's. In the remainder of each State: counties, places of 10,000 or more inhabitants, and census tracts/ BNA's	
STF 2 (100 percent)	B	States (including summaries such as urban and rural), counties, places of 1,000 or more inhabitants, county subdivisions, State parts of American Indian areas, and Alaska Native areas	Over 2,100 cells/ items of 100-percent population and housing counts and characteristics for each geographic area. Each of the STF 2 files will include a set of tabulations for the total population and separate presentations of tabulations by race and Hispanic origin
	C	U.S., regions, divisions, States (including summaries such as urban and rural), counties, places of 10,000 or more inhabitants, county subdivisions of 10,000 or more inhabitants in selected States, all county subdivisions in New England MA's, American Indian and Alaska Native areas, MA's, UA's	
	A[2 3]	States, counties, county subdivisions, places, census tracts/ BNA's, BG's. Also Alaska Native areas and State parts of American Indian areas	
	B[3]	Five-digit ZIP Codes within each State	
STF 3 (Sample)	C[3]	U.S., regions, divisions, States, counties, places of 10,000 or more inhabitants, county subdivisions of 10,000 or more inhabitants in selected States, American Indian and Alaska Native areas, MA's, UA's	Over 3,300 cells/ items of sample population and housing characteristics for each geographic area
	D	CD's of the 103rd Congress by State; and within each CD: counties, places of 10,000 or more inhabitants, county subdivisions of 10,000 or more inhabitants in selected States	

Figure 3. **1990 Census Summary Tape Files**—Con.

Summary Tape File (STF 1A, 1B, etc.) and data type (100 percent or sample)[1]		**Geographic areas**	**Description**
	A	In MA's: counties, places of 10,000 or more inhabitants, and census tracts/ BNA's. In the remainder of each State: counties, places of 10,000 or more inhabitants, and census tracts/ BNA's	
STF 4 (Sample)	B	State (including summaries such as urban and rural), counties, places of 2,500 or more inhabitants, county subdivisions of 2,500 or more inhabitants in selected States, all county subdivisions in New England MA's, State parts of American Indian areas, and Alaska Native areas	Over 8,500 cells/ items of sample population and housing characteristics for each geographic area. Each of the STF 4 files will include a set of tabulations for the total population and separate presentations of tabulations by race and Hispanic origin.
	C	U.S., regions, divisions, States (including urban and rural and metropolitan and nonmetropolitan components), counties, places of 10,000 or more inhabitants, county subdivisions of 10,000 or more inhabitants in selected States, all county subdivisions in New England MA's, American Indian and Alaska Native areas, MA's, UA's	

[1]Similar STF's will be prepared for Puerto Rico and the U.S. Virgin Islands.
[2]Also available on microfiche. STF 1B microfiche provides only part of the data for blocks and other areas in the tape file.
[3]Also available on laser disc (CD-ROM). STF 1B CD-ROM presents the same file extract as STF 1B microfiche.

Figure 4. **Other 1990 Census Data Products**

Title	Description	Geographic areas
Subject Summary Tape Files	About 20 computer tape files used to produce the subject reports (1990 CP-3 and 1990 CH-3 series). On the average, a file is the source of two subject reports	U.S., regions, divisions, States, metropolitan areas (MA's), and large counties and places
Public Law 94-171 Data File (redistricting data)	Counts by total, race, and Hispanic origin for the total population and population 18 years old and over, and counts of housing units. Available on tape, CD-ROM, and paper listings	States, counties, county subdivisions, places, census tracts/ block numbering areas (BNA's), block groups (BG's), and blocks; voting districts where States have identified them for the Census Bureau; and American Indian and Alaska Native areas
Census/ Equal Employment Opportunity (EEO) Special File	Sample tabulations showing detailed occupations and educational attainment data by age; cross tabulated by sex, Hispanic origin, and race	Counties, MA's, places of 50,000 or more inhabitants
County-to-County Migration File	Summary statistics for all intra-state county-to-county migration streams and significant interstate county-to-county migration streams. Each record will include codes for the geographic area of destination, and selected characteristics of the persons who made up the migration stream	States, counties
Public Use Microdata Sample (PUMS) Files	Machine-readable files containing a sample of individual long-form census records showing most population and housing characteristics but with identifying information removed	
5 Percent—PUMS Areas		County groups, counties, county subdivisions, and places with 100,000 or more inhabitants
1 Percent—Metropolitan Areas (1990)		MA's and other large areas with 100,000 or more inhabitants
User-Defined Areas Tabulations	A set of standard tabulations provided on printouts, tapes, or other products with maps and narrative (if requested)	User-defined areas created by aggregating census blocks
Special Tabulations	User-defined tabulations for specified geographic areas provided on printouts, tapes, or other products	User-defined areas or standard areas

Maps are not available.