

Navigable Waterways Status (Low Water) 13 - 22 August 2012

Summary:

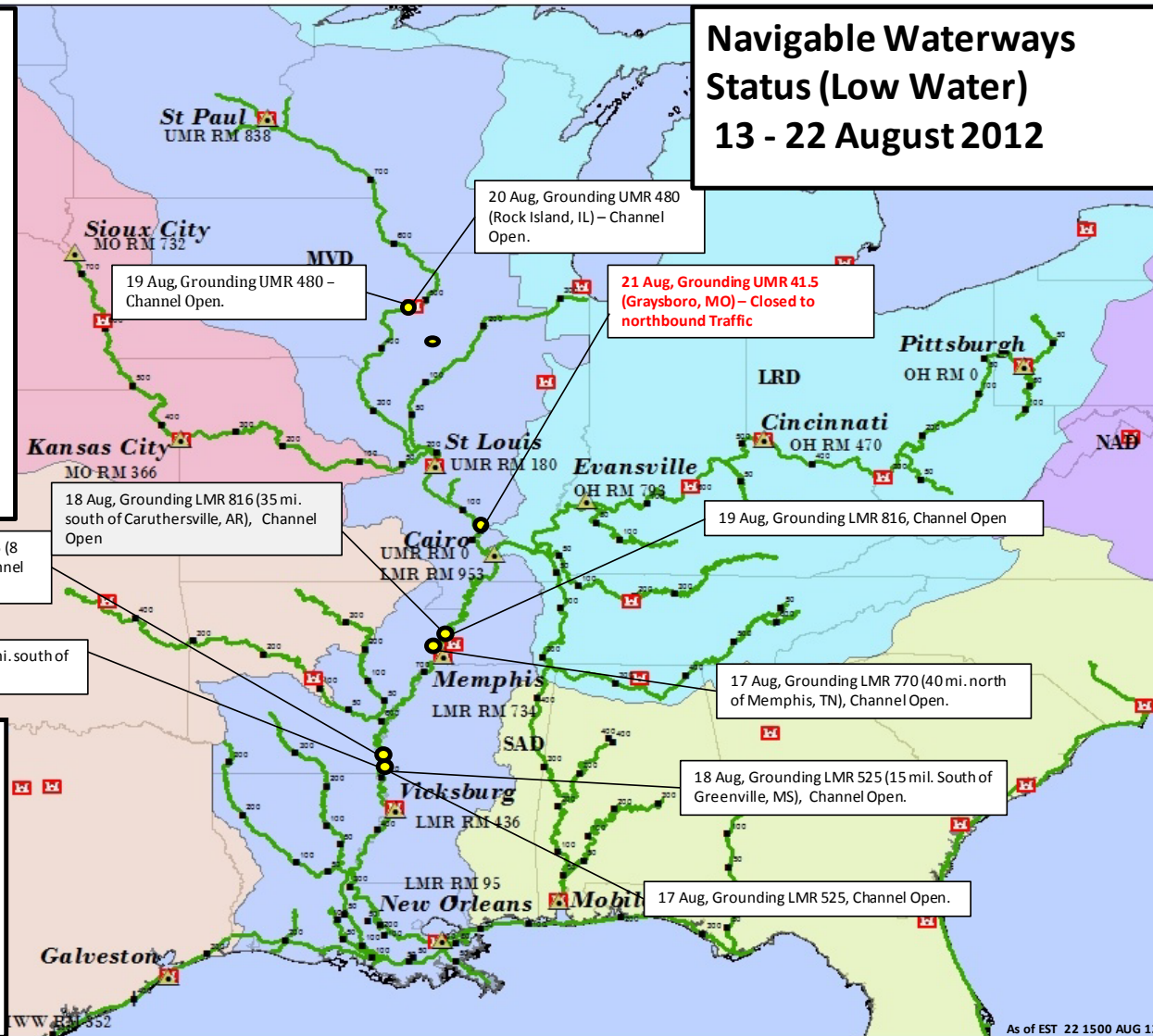
- Groundings continue to occur causing temporary delays in navigation.
- USACE, USCG, and Industry work together to safely open the channel in the shortest amount of time.
- Majority of closures are less than 24 hours.
- Area in the vicinity of Memphis has had numerous groundings occur causing intermittent traffic flow.

11/12 Aug, Grounding, LMR 532.5 (8 mi. south of Greenville, MS), Channel Open

21 Aug, Grounding LMR 524 (16 mi. south of Greenville, MS), Channel Open.

Navigability Legend:

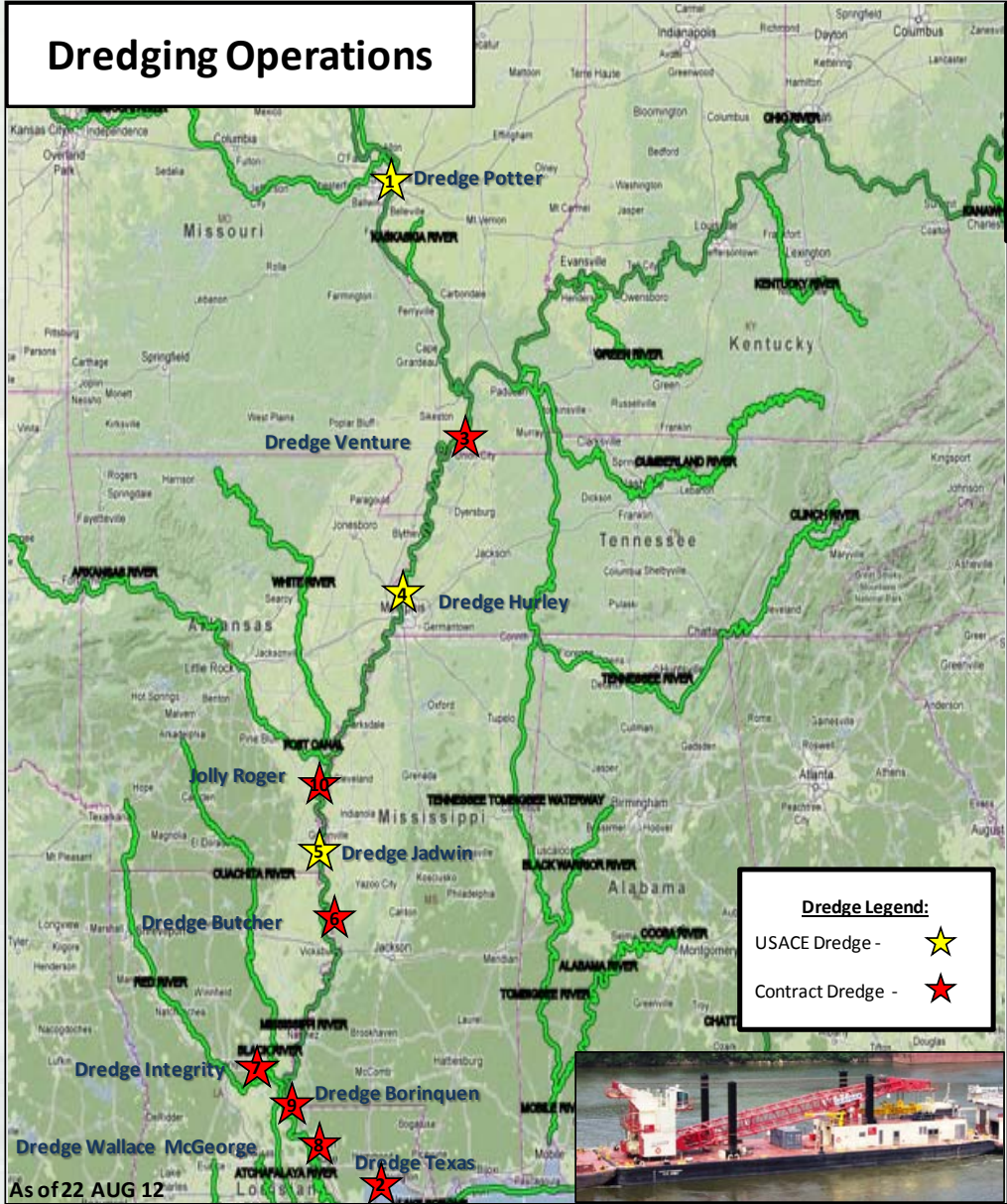
- Open
- Restricted
- Closed
- Grounding Out of Channel
- Grounding In Channel
- District Offices



As of EST 22 1500 AUG 12



Dredging Operations



Dredge Legend:

- USACE Dredge - ★
- Contract Dredge - ★

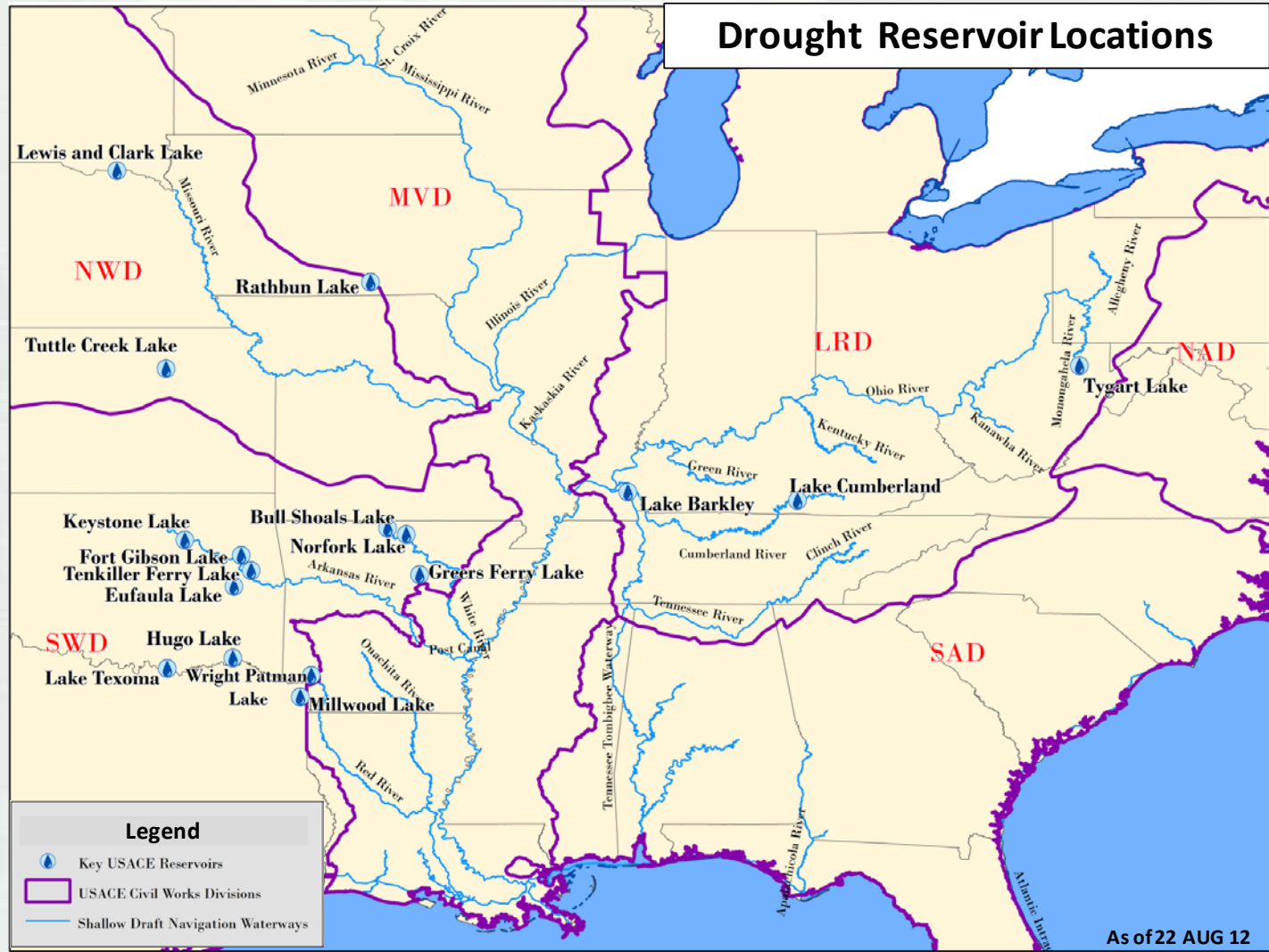


Summary:

- USACE employs both government owned and contract dredges.
- The dredges are removing built up silt and debris on the bottom of the channel to maintain depths for navigation.



Drought Reservoir Locations



Summary:

- Key Reservoirs are those reservoirs which make direct contribution to Waterways of concern.
- Current releases are directed by Waterway Action Plans.

