



United States Department of the Interior

NATIONAL PARK SERVICE
WASHINGTON, D.C. 20240

IN REPLY REFER TO:

JAN 4 1985

The Director of the National Park Service is pleased to inform you that the following properties have been entered in the National Register of Historic Places beginning December 23, 1984 and ending December 29, 1984. For further information call (202) 343-9552.

STATE, County, Vicinity, Property, Address, (Date Listed)

IDAHO, Twin Falls County, Buhl, Buhl IOOF Building, 1014--16 Main St. (12/27/84)

INDIANA, Allen County, Fort Wayne, St. Mary's Catholic Church, 1101 S. Lafayette St. (12/27/84)

INDIANA, Carroll County, Camden, Thomas, Andrew, House, W Main St. (12/27/84)

INDIANA, Delaware County, Muncie, Hamilton Township Schoolhouse No. 4, IN 67 (12/27/84)

INDIANA, Gibson County, Haubstadt, Haubstadt State Bank, 101 S. Main St. (12/27/84)

INDIANA, Henry County, Middletown, Hendrick, John W., House, 506 High St. (12/27/84)

INDIANA, Vanderburgh County, Evansville, Mead Johnson River-Rail-Truck Terminal and Warehouse, 1830 W. Ohio St. (12/27/84)

MAINE, Cumberland County, Portland, Portland Waterfront Historic District (Boundary Increase), 79-85 and 295-309 Commercial and 3 Center Sts. (12/23/84)

MAINE, Knox County, Union, Lermond Mill, Union Village (12/27/84)

MARYLAND, Baltimore (Independent City), Buildings at 1601-1830 St. Paul Street and 12-20 E Lafayette Street, 1601-1830 St. Paul St., and 12-20 E Lafayette St. (12/27/84)

MARYLAND, Garrett County, Mountain Lake Park, Creedmore, 510 G St. (12/27/84)

MICHIGAN, Allegan County, Plainwell, Sherwood, James Noble, House, 768 Riverview Dr. (12/27/84)

MICHIGAN, Allegan County, Saugatuck, All Saints' Episcopal Church, 252 Grand St. (12/27/84)

MICHIGAN, Chippewa County, Sault Ste. Marie, Central Methodist Episcopal Church, 111 E. Spruce St. (12/27/84)

MICHIGAN, Chippewa County, Sault Ste. Marie, First United Presbyterian Church, 309 Lyon St. (12/27/84)

MICHIGAN, Chippewa County, Sault Ste. Marie, St. Mary's Pro-Cathedral, 320 E Portage Ave. (12/27/84)

MICHIGAN, Ionia County, Portland, Portland First Congregational Church, 421 E. Bridge St. (12/27/84)

MICHIGAN, Lenawee County, Adrian, St. John's Lutheran Church, 121 S. Locust St. (12/27/84)

MICHIGAN, Oakland County, Pontiac, Howard, Horatio N., House, 403 N. Saginaw (12/27/84)

MICHIGAN, Ottawa County, Holland, Gold, Egbert H., Estate (Marigold Lodge), 1116 Hazel Ave. (12/27/84)

MICHIGAN, Washtenaw County, Dexter, Litchfield, James, House, 3512 Central St. (12/27/84)

MONTANA, Lewis and Clark County, Helena, Young Women's Christian Association (Independent), 501 N Park St. (12/27/84)

MONTANA, Missoula County, Missoula, Forkenbrock Funeral Home, 234 E Pine St. (12/27/84)

NEW MEXICO, Curry County, Clovis, Hotel Clovis, 210 Main St. (12/27/84)

NEW MEXICO, Curry County, Clovis, Old Clovis Post Office, 4th and Mitchell Sts. (12/27/84)

MASSACHUSETTS, Suffolk County, Boston, South End Historic District, (Approved 01/10/84)

NEW YORK, Westchester County, Rye, Boston Post Road Historic District, (Approved 07/12/84)

OHIO, Cuyahoga County, Cleveland, Loarin-Carnegie Bridge, (Approved 04/24/84)

PENNSYLVANIA, Philadelphia County, Philadelphia, Southwark Historic District, (Approved 01/08/84)

RHODE ISLAND, Bristol County, Warren, Warren Waterfront Historic District, (Approved 07/14/84)

RHODE ISLAND, Providence County, Providence, Downtown Providence Historic District, (Approved 04/12/84)

Multiple Resource Areas are identified by MRA

Thematic Resources are identified by TR

NHL designates a National Historic Landmark



United States Department of the Interior

NATIONAL PARK SERVICE
WASHINGTON, D.C. 20240

JAN 11 1985

IN REPLY REFER TO:

The Director of the National Park Service is pleased to inform you that the following properties have been entered in the National Register of Historic Places beginning December 30, 1984 and ending January 5, 1985. For further information call (202) 343-9552.

STATE, County, Vicinity, Property, Address, (Date Listed)

- IOWA, Calhoun County, Lake City, Central School, 201 S. Center (01/03/85)
IOWA, Cedar County, Durant, St. Paul's Episcopal Church and Parish Hall, 206 6th Ave. (01/03/85)
IOWA, Clarke County, Osceola, Brady-Bolibaugh House, 217 W. Washington (01/03/85)
IOWA, Johnson County, Solon, Cottage at Rock and Dubuque Streets, Rte. 4, Box 3 (01/03/85)
IOWA, Madison County, Winterset, Wallace, Henry C., House, 422 W. Jefferson (01/03/85)
IOWA, Marion County, Bussey, Ellis, Evan F., Farmhouse, Off Hwy 156 (01/03/85)
IOWA, Monroe County, Albia, Albia Square and Central Commercial Historic District, Roughly bounded by the alley of S. and N. Clinton, E. and W. A Ave., N. and S. 2nd St., and E. and W. 2nd Ave. (01/03/85)
IOWA, Polk County, Des Moines, Stevenson, Samuel A. and Margaret, House, 2940 Cottage Grove Ave. (01/03/85)
IOWA, Wapello County, Ottumwa, Benson Block, 109--112 N. Market (01/03/85)
IOWA, Woodbury County, Sioux City, Boston Block, 1005--1013 E. 4th St. (01/03/85)
IOWA, Woodbury County, Sioux City, Evans Block, 1126-28 4th St. (01/03/85)
- KANSAS, Ford County, Dodge City, Lora Locke Hotel, Central and Gunsmoke Sts. (01/03/85)
KANSAS, Reno County, Hutchinson, Kansas Sugar Refining Company Mill, 600 E. First St. (01/03/85)
KANSAS, Shawnee County, Topeka, St. John's Lutheran School (Johannes Arms Apartments), 315 W. 4th St. (01/03/85)
- KENTUCKY, Mason County, Maysville, Point Au View, 721 Hillcrest Rd. (01/04/85)
- MARYLAND, Baltimore (Independent City), Baltimore, Loft Historic District North, Roughly bounded by Paca, Redwood, Eutaw, and Lombard Sts. (01/03/85)
MARYLAND, Baltimore (Independent City), Baltimore, Loft Historic District South, Along 500 Blk. W. Pratt St. bounded by Green St. and 100 Blk. S. Paca St. (01/03/85)
MARYLAND, Baltimore (Independent City), Baltimore, Old Pine Street Station (Old Western District Police Station House), 214 N. Pine St. (01/03/85)
MARYLAND, Charles County, Pomfret vicinity, McPherson's Purchase, MD. 227 (01/03/85)
MARYLAND, Queen Anne's County, Stevensville, Stevensville Bank, Love Point Rd. (01/03/85)
- MASSACHUSETTS, Berkshire County, Adams, Anthony House, 67 East Rd. (01/03/85)
MASSACHUSETTS, Bristol County, New Bedford, Ernestina (schooner), Steamship Wharf (01/03/85)
MASSACHUSETTS, Essex County, Lawrence and Methuen, Arlington Mills Historic District, Broadway between Manchester, Stafford and Chase Sts. (01/03/85)
MASSACHUSETTS, Hampden County, Springfield, Myrtle Street School, 64 Myrtle St. (01/03/85)
MASSACHUSETTS, Hampden County, Springfield, South Main Street School, 11 Acushnet Ave. (01/03/85)
MASSACHUSETTS, Hampshire County, Amherst, Baird House, 38 Shays St. (01/03/85)

MASSACHUSETTS, Middlesex County, Lowell, St. Patrick's Church, 284 Suffolk St. (01/03/85)
MASSACHUSETTS, Middlesex County, Newton, Warren, Dr. Samuel, House, 432 Cherry St. (01/03/85)
MASSACHUSETTS, Norfolk County, Foxborough, Carpenter, Ezra, House, 168 South St. (01/03/85)
MASSACHUSETTS, Suffolk County, Chelsea, Bellingham Square Historic District, Roughly bounded by
Broadway, Chester, Chestnut, City Hall Ave., 5th, 4th, Grove, Hawthorn, Marlboro, Shawmut,
Shurtleff and Washington Sts. (01/03/85)

MISSOURI, Cole County, Jefferson City, Villa Panorama, 1310 Swifts Hwy (01/03/85)

NEW JERSEY, Monmouth County, Upper Freehold Township, Imlaystown Historic District, Roughly
Imlaystown-Davis Station Rd., and Imlaystown-Red Valley Rd. (01/03/85)

OHIO, Coshocton County, Coshocton, Meek, J. F., Buildings, 546 Chestnut St. and 213-215 N. Sixth St.
(01/02/85)

PENNSYLVANIA, Clinton County, Mill Hall, Harvey, Nathan, House, 425-427 S. Water St. (01/03/85)

PENNSYLVANIA, Lancaster County, Lancaster, B. F. Good & Company Leaf Tobacco Warehouse, 49--
53 W. James St. (01/03/85)

PENNSYLVANIA, Lehigh County, Allentown, Dime Savings and Trust Company, 12 N. 7th St.
(01/03/85)

PENNSYLVANIA, Montgomery County, Collegetown, Perkiomen Bridge Hotel, Main St. and Rt. 29
(01/03/85)

PENNSYLVANIA, Philadelphia County, Philadelphia, Bergdoll, Louis, House, 929 N. 29th St. (01/03/85)

PENNSYLVANIA, Philadelphia County, Philadelphia, Franklin Institute Science Museum, 20th St. and
the Benjamin Franklin Pkwy. (01/03/85)

PUERTO RICO, Aguadilla County, Aguadilla, Cardona Residence, Betances St. No. 55 (01/02/85)

PUERTO RICO, Aguadilla County, Aguadilla, District Courthouse, Progreso (01/02/85)

PUERTO RICO, Aguadilla County, Aguadilla, Old Urban Cemetery, Cuesta Vieja (01/02/85)

PUERTO RICO, Aguadilla County, Aguadilla, Residence Lopez, Progreso St. No. 67 (01/02/85)

PUERTO RICO, San Juan County, Santurce, Church of San Mateo de Cangrejos of Santurce, Corner of
San Jorge St. and Eduardo Conde Ave. (01/02/85)

TENNESSEE, Davidson County, Nashville, Capers C.M.E. Church (McKissack and McKissack Bldgs.
TR), 319 15th Ave., North (01/02/85)

TENNESSEE, Davidson County, Nashville, Carnegie Library (McKissack and McKissack Bldgs. TR), Fisk
University, 17th Ave., North (01/02/85)

TENNESSEE, Davidson County, Nashville, Hubbard House (McKissack and McKissack Bldgs. TR), 1109
1st Ave., South (01/02/85)

TENNESSEE, Davidson County, Nashville, Morris Memorial Building (McKissack and McKissack Bldgs.
TR), 330 Charlotte Ave. (01/02/85)

TEXAS, Runnels County, Ballinger, Day, Edwin and Hattie, House, 302 N. Broadway (01/03/85)

TEXAS, Tarrant County, Fort Worth, South Side Masonic Lodge No. 1114, 1301 W. Magnolia (01/03/85)

UTAH, Uintah County, Vernal, St. Paul's Episcopal Church and Lodge, 226 W. Main St. (01/03/85)

WISCONSIN, St. Croix County, Hudson, Lewis-Williams House (Hudson and North Hudson MRA), 101
3rd St. (01/02/85)

The following properties were also entered in the National Register but were excluded from a previous notice:

- CONNECTICUT, Hartford County, Hartford, B.P.O. Elks Lodge (Hartford Downtown MRA), 34 Prospect St. (12/23/84)
- CONNECTICUT, Hartford County, Hartford, Batterson Block (Hartford Downtown MRA), 26--28 High St. (12/23/84)
- CONNECTICUT, Hartford County, Hartford, Capitol Building (Hartford Downtown MRA), 402--418 Asylum St. (12/23/84)
- CONNECTICUT, Hartford County, Hartford, First National Bank Building (Hartford Downtown MRA), 50 State St. (12/23/84)
- CONNECTICUT, Hartford County, Hartford, Footguard Hall (Hartford Downtown MRA), Footguard and High Sts. (12/23/84)
- CONNECTICUT, Hartford County, Hartford, Hartford Club (Hartford Downtown MRA), 46 Prospect St. (12/23/84)
- CONNECTICUT, Hartford County, Hartford, Judd and Root Building (Hartford Downtown MRA), 175--189 Allyn St. and 5--23 High St. (12/23/84)
- CONNECTICUT, Hartford County, Hartford, Main Street Historic District No. 2 (Hartford Downtown MRA), W. Main, N. Central Row, E. Prospect Sts., and N. Atheneum Sq. (12/23/84)
- KENTUCKY, Ballard County, Wickliffe, Wickliffe (King Mounds) Site 15 BA 4, (12/08/84)
- LOUISIANA, East Baton Rouge Parish, Baton Rouge vicinity, Lee Site (16 EBR 51), W. end of Buccaneer Dr. (12/27/84)
- NEVADA, Clark County, Grapevine Canyon Petroglyphs (AZ:F:14:98 (ASM)), (12/15/84)
- NEW MEXICO, McKinley County, Bee Burrow Archeological District (Anasazi Sites Within the Chacoan Interaction Sphere TR), (12/10/84)
- NEW MEXICO, San Juan County, Farmington vicinity, Jaquez Site Ruin, SE of Farmington (12/10/84)
- NORTH CAROLINA, Hertford County, Ahoskie, Newsome, James, House, NC 11 at jct. NC 42 (12/28/84)
- VIRGINIA, Botetourt County, Eagle Rock vicinity, Bessemer Archaeological Site (44 BO 26), (12/15/84)
- WISCONSIN, Dane County, McFarland, Lewis Mound Group (47-Da-74), Burma Rd. (12/15/84)

The following property was removed from the National Register of Historic Places:

OREGON, Grant County, Dayville, Dayville Hotel, Franklin St. (12/20/84)

CORRECTION: The address of the property on list dated December 21, 1984 should read as follows:

SOUTH DAKOTA, Bon Homme County, Tabor, St. Wenceslaus Catholic Church and Parish House, Yankton and Lidice Sts. (12/13/84)

Multiple Resource Areas are identified by MRA
Thematic Resources are identified by TR
NHL designates a National Historic Landmark



United States Department of the Interior

NATIONAL PARK SERVICE
WASHINGTON, D.C. 20240

JAN 18 1985

IN REPLY REFER TO:

The Director of the National Park Service is pleased to inform you that the following properties have been entered in the National Register of Historic Places beginning January 6, 1985 and ending January 12, 1985. For further information call (202) 343-9552.

STATE, County, Vicinity, Property, Address, (Date Listed)

- ARIZONA, Maricopa County, Tempe, Bankhead Highway (Tempe MRA), Rural Rd. to Hayden Rd. (01/07/85)
- ARIZONA, Maricopa County, Tempe, Main Building, Tempe Normal School (Tempe MRA), ASU campus (01/07/85)
- ARIZONA, Maricopa County, Tempe, Matthews Hall (Tempe MRA), ASU Campus (Bldg. 172) (01/11/85)
- ARIZONA, Maricopa County, Tempe, President's House (Tempe MRA), ASU campus (01/07/85)
- ARIZONA, Maricopa County, Tempe, Tempe Beach Stadium (Tempe MRA), Ash at First St. (01/07/85)
- ARIZONA, Yavapai County, Prescott, Gardner, James I., Store (Prescott Territorial Buildings MRA), 201 N Cortez (01/09/85)
- IDAHO, Bannock County, Pocatello, Quinn Apartments, 580 W. Clark St. (01/11/85)
- MARYLAND, Baltimore County, Pikesville vicinity, Wester Ogle, 8948-8950 Reisterstown Rd. (01/11/85)
- MARYLAND, Garrett County, Accident vicinity, Drane, James, House, Accident-Bittinger Rd. (01/11/85)
- MARYLAND, Montgomery County, Rockville, Dawson Farm, 1070 and 1080 Copperstone Ct. (01/11/85)
- MICHIGAN, Gogebic County, Ironwood, Ironwood Theatre Complex, Aurora St. (01/11/85)
- MICHIGAN, Oakland County, Milford, Foote, Dr. Henry K., House, 213 W. Huron St. (01/11/85)
- MICHIGAN, Ottawa County, Holland, Holland Old City Hall and Fire Station, 108 E. 8th St. (01/11/85)
- MICHIGAN, Sanilac County, Lexington, Moore, Charles H./Sleeper, Albert E., House, 7277 Simons St. (01/11/85)
- MONTANA, Cascade County, Fort Shaw, Fort Shaw Historic District and Cemetery, One Mile NW of town of Fort Shaw (01/11/85)
- NEBRASKA, Douglas County, Omaha, Bemis Omaha Bag Company Building, 614-624 S. 11th St. and 1102-1118 Jones St. (01/11/85)
- NEBRASKA, Douglas County, Omaha, Blackstone Hotel, 302 S. 36th St. (01/11/85)
- OHIO, Hamilton County, Cincinnati, Phoenix Building/Cincinnati Club, 30 Garfield Pl. and 812 Race St. (01/11/85)
- OHIO, Miami County, Piqua, Piqua-Caldwell Historic District, N. Main, Wayne, Downing, Caldwell Sts; W. Ash to Camp Sts. (01/11/85)
- PENNSYLVANIA, Berks County, Stouchsburg, Stouchsburg Historic District, 12 to 153 Main St., and Water St. (01/08/85)
- PENNSYLVANIA, Bucks County, Penn's Park, Penn's Park General Store Complex, 2310-2324 Second St. Pike (01/08/85)

PENNSYLVANIA, Cumberland County, Shippensburg, Cumberland Valley State Normal School Historic District, Roughly bounded by N. Prince St., Stewart, Old Main, Gilbert and Henderson Drives (01/11/85)

PENNSYLVANIA, Dauphin County, Harrisburg, Mount Pleasant Historic District, Sylvan Terr. to 19th St., Market to Brookwood Sts. (01/11/85)

PENNSYLVANIA, Pike County, Dingman Township, Shanna House, U.S. 209 (01/08/85)

TENNESSEE, Moore County, Tullahoma vicinity, Ledfords Mill, Ledford Mill Rd. (01/10/85)

TENNESSEE, Shelby County, Memphis, Evergreen Historic District, Roughly bounded by N. Parkway, Kenilworth/McLean, Poplar and Watkins; plus an adjacent area bounded by Poplar, Willett, Court and Stonewall (01/11/85)

TEXAS, Kaufman County, Terrell, First National Bank Building, 101 E. Moore (01/11/85)

TEXAS, Tarrant County, Ft. Worth, St. Patrick Cathedral Complex, 1206 Throckmorton (01/07/85)

WISCONSIN, Walworth County, Whitewater, Halverson Log Cabin, University of Wisconsin-Whitewater Campus (01/08/85)

The following property was removed from the National Register of Historic Places:

WISCONSIN, Kewaunee County, Casco vicinity, Massart Farmstead, N. of Casco on SR C (12/30/84)

The following properties listed below were entered as National Historic Landmarks:

CALIFORNIA, Los Angeles County, Los Angeles, Los Angeles Memorial Coliseum, 3911 S. Figueroa St. (07/27/84)

WASHINGTON, King County, Seattle, Seattle Electric Company Georgetown Steam Plant, King County Airport (07/05/84)

Multiple Resource Areas are identified by MRA

Thematic Resources are identified by TR

NHL designates a National Historic Landmark



United States Department of the Interior

NATIONAL PARK SERVICE
WASHINGTON, D.C. 20240

IN REPLY REFER TO:

JAN 25 1985

The Director of the National Park Service is pleased to inform you that the following properties have been entered in the National Register of Historic Places beginning January 13, 1985 and ending January 19, 1985. For further information call (202) 343-9552.

STATE, County, Vicinity, Property, Address, (Date Listed)

ARIZONA, Pima County, Tucson, Wright, Harold Bell, Estate, 850 N. Barbara Worth (01/18/85)

COLORADO, Denver County, Denver, Highland Park (Scottish Village) Historic District, Bounded by Zuni St., Dunkeld Pl., Clay St., and 32nd Ave. (01/18/85)

COLORADO, Las Animas County, Cokedale, Cokedale Historic District, Roughly bounded by Church, Maple, Pine, Elm and Spruce Sts. (01/18/85)

COLORADO, Park County, Bailey vicinity, Glenisle, Off U.S. Hwy 285 (01/18/85)

COLORADO, Pitkin County, Aspen, Hyman-Brand Building, 203 S. Galena St. (01/18/85)

COLORADO, Yuma County, Eckley, Boggs Lumber and Hardware Building, 125 N. Main St. (01/18/85)

FLORIDA, Sarasota County, Sarasota, Sarasota Woman's Club (Sarasota MRA), 1241 N. Palm Ave. (01/18/85)

INDIANA, Grant County, Fairmount, Patterson, J.W., House and Office (Boundary Increase), 203 and 209 E. Washington St. (01/18/85)

INDIANA, Hamilton County, Sheridan, Davenport-Bradfield House, 106 E. Second St. (01/18/85)

IOWA, Scott County, Davenport, Whitaker, Charles, House (Davenport MRA), 1530 E. 12th St. (01/14/85)

KANSAS, Trego County, Collyer, Walsh Archeological District, (01/15/85)

LOUISIANA, Allen Parish, Elizabeth, Elizabeth Hospital Building, Mimosa Dr. (01/18/85)

LOUISIANA, Orleans Parish, New Orleans, Whitney National Bank (Poydras Branch), Poydras and Camp Sts. (01/18/85)

LOUISIANA, Tangipahoa Parish, Hammond, McGehee Hall/Southeastern Louisiana State University, Southeastern Louisiana University (01/18/85)

MICHIGAN, Gogebic County, Ironwood, Chicago and Northwestern Railroad Depot, Between Suffolk and Lowell Sts. (01/14/85)

MICHIGAN, Ingham County, Lansing, Moores, J. H., Memorial Natatorium, 2700 Moores River Dr. (01/14/85)

MICHIGAN, Lenawee County, Adrian, Clark Memorial Hall, 120-124 S. Winter St. (01/14/85)

MINNESOTA, Washington County, Afton, Cushing Hotel, 3291 St. Croix Trail Ave. S (01/17/85)

MISSISSIPPI, Oktibbeha County, Starkville, Hotel Chester, 217--223 E. Main St. (01/18/85)

MISSOURI, Barry County, Monett vicinity, Waldensian Church and Cemetery of Stone Prairie, Rt. 2 (01/18/85)

MISSOURI, Jackson County, Kansas City, Land Bank Building, 15 W. 10th St. (01/18/85)

MISSOURI, Jackson County, Kansas City, Palace Clothing Company Building, 1126—1128 Grand Ave. (01/18/85)
MISSOURI, Jackson County, Kansas City, Row House Buildings, 3401 Main, 1—7 and 9—23 E. 34th St. (01/15/85)
MISSOURI, Marion County, Palmyra, Dryden-Louthan House, 402 E. Ross St. (01/18/85)
MISSOURI, Marion County, Palmyra, Sowers, Peter J., House, 221 Home St. (01/18/85)
MISSOURI, St. Louis (Independent City), Advertising Building, 1627—1629 Locust St. (01/18/85)
MISSOURI, St. Louis (Independent City), Hickory Street District, Bounded roughly by Lasalle, Missouri, Rutger, and Jefferson Sts., and along Hickory St. (01/18/85)
MISSOURI, Webster County, Seymour vicinity, Love, Col. Thomas C., House (Love Ridge Fruit Farm), Off Rt. 1 (01/18/85)

MONTANA, Beaverhead County, Dillon, Barrett Hospital, Chapman and S. Atlantic Sts. (01/18/85)

NEBRASKA, Saline County, Wilber vicinity, Telocvicna Jednota Sokol (Brush Creek Hall), (01/18/85)

NEW MEXICO, Rio Arriba County, Ojo Caliente vicinity Hupobi-ouinge, (01/18/85)

PENNSYLVANIA, Berks County, Reading, Liberty Fire Company No. 5, 501 S. 5th St. (01/18/85)

PUERTO RICO, Mayaguez County, Yauco, Casa Franceschi Antongiorgi, 25 de Julio St. (01/16/85)
PUERTO RICO, Mayaguez County, Yauco, Casona Cesari (Cesari Manor), 25th of July and Matienzo Cintron Sts. (01/16/85)
PUERTO RICO, Mayaguez County, Yauco, Chalet Amill. No. 33 Mattei Lluberias St. (01/16/85)
PUERTO RICO, Mayaguez County, Yauco, Filardi House, 25 de Julio St. and corner of Baldorioty St. (01/16/85)

The following properties were also entered in the National Register but were excluded from a previous notice:

MISSISSIPPI, Grenada County, Grenada, Grenada Post Office, 178 S Main St. (01/09/85)

NORTH CAROLINA, Durham County, Little Creek Site (31 Dh 351), (01/11/85)

The following property was erroneously listed on the weekly list dated November 16, 1984 with an incorrect address. It should read as follows:

MARYLAND, Howard County, Elkridge, Lawn, The, 6036 Old Lawyers Hill Rd. (10/29/84)

Multiple Resource Areas are identified by MRA
Thematic Resources are identified by TR
NHL designates a National Historic Landmark



United States Department of the Interior

NATIONAL PARK SERVICE
WASHINGTON, D.C. 20240

IN REPLY REFER TO:

FEB 1 1985

The Director of the National Park Service is pleased to inform you that the following properties have been entered in the National Register of Historic Places beginning January 20, 1985 and ending January 26, 1985. For further information call (202) 343-9552.

STATE, County, Vicinity, Property, Address, (Date Listed)

OHIO, Licking County, Alexandria vicinity, Shaub, Martin, Mill Site/House, 8259 Duncan Plains Rd. (01/23/85)

PENNSYLVANIA, Lycoming County, Williamsport, Millionaire's Row Historic District, Roughly bounded by Nichols Pl., Campbell, W. Edwin, Grace, Walnut, Maynard, W. 3rd, Park and Hadley Sts., and Vine and 7th Aves. (01/24/85)

TEXAS, Galveston County, Galveston, Merimax Building (Central Business District MRA), 521 22nd St. (01/24/85)

The following properties were also entered in the National Register but were excluded from a previous notice:

CALIFORNIA, Butte County, Chico, U.S. Post Office (Chico Midtown Station) (U.S. Post Office in California 1900-1941 TR), 141 W. 5th St. (01/11/85)

CALIFORNIA, Butte County, Oroville, U.S. Post Office (Oroville Main Post Office) (U.S. Post Office in California 1900-1941 TR), 1735 Robinson St. (01/11/85)

CALIFORNIA, Glenn County, Willows, U.S. Post Office (Willows Main Post Office) (U.S. Post Office in California 1900-1941 TR), 315 W. Sycamore St. (01/11/85)

CALIFORNIA, Imperial County, El Centro, U.S. Post Office (El Centro Main Post Office) (U.S. Post Office in California 1900-1941 TR), 230 S. 5th St. (01/11/85)

CALIFORNIA, Los Angeles County, Beverly Hills, U.S. Post Office (Beverly Hills Main Post Office) (U.S. Post Office in California 1900-1941 TR), 469 N. Crescent Dr. (01/11/85)

CALIFORNIA, Los Angeles County, Burbank, U.S. Post Office (Burbank Downtown Station) (U.S. Post Office in California 1900-1941 TR), 125 E. Olive Ave. (01/11/85)

CALIFORNIA, Los Angeles County, Glendale, U.S. Post Office (Glendale Main Post Office/Federal Building) (U.S. Post Office in California 1900-1941 TR), 125 E. Olive Ave. (01/11/85)

CALIFORNIA, Los Angeles County, Long Beach, U.S. Post Office (Long Beach Main Post Office) (U.S. Post Office in California 1900-1941 TR), 300 Long Beach Blvd. (01/11/85)

CALIFORNIA, Los Angeles County, Los Angeles, U.S. Post Office (Hollywood Station) (U.S. Post Offices in California 1900-1941 TR), 1615 N. Wilcox Ave. (01/11/85)

CALIFORNIA, Los Angeles County, Los Angeles, U.S. Post Office (Los Angeles Terminal Annex) (U.S. Post Offices in California 1900-1941 TR), 900 Alameda St. (01/11/85)

CALIFORNIA, Los Angeles County, San Pedro, U.S. Post Office (San Pedro Main Post Office) (U.S. Post Office in California 1900-1941 TR), 839 S. Beacon St. (01/11/85)

CALIFORNIA, Napa County, Napa, U.S. Post Office (Napa Franklin Station) (U.S. Post Office in California 1900-1941 TR), 1352 2nd St. (01/11/85)

CALIFORNIA, Orange County, Santa Ana, U.S. Post Office (Spurgeon Station) (U.S. Post Office in California 1900-1941 TR), 605 Bush St. (01/11/85)
CALIFORNIA, San Bernardino County, Redlands, U.S. Post Office (Redlands Main Post Office) (U.S. Post Office in California 1900-1941 TR), 201 Brookside Ave. (01/11/85)
CALIFORNIA, San Bernardino County, San Bernardino, U.S. Post Office (Downtown Station) (U.S. Post Office in California 1900-1941 TR), 390 W. 5th St. (01/11/85)
CALIFORNIA, San Diego County, San Diego, U.S. Post Office (Downtown Station) (U.S. Post Office in California 1900-1941 TR), 815 E. St. (01/11/85)
CALIFORNIA, Santa Barbara County, Santa Barbara, U.S. Post Office (Santa Barbara Main Post Office) (U.S. Post Offices in California 1900-1941 TR), 836 Anacapa St. (01/11/85)
CALIFORNIA, Santa Cruz County, Santa Cruz, U.S. Post Office (Santa Cruz Main Post Office) (U.S. Post Office in California 1900-1941 TR), 850 Front St. (01/11/85)
CALIFORNIA, Sonoma County, Petaluma, U.S. Post Office (Petaluma Post Office) (U.S. Post Office in California 1900-1941 TR), 120 4th St. (01/11/85)
CALIFORNIA, Tulare County, Porterville, U.S. Post Office (Porterville Main Post Office) (U.S. Post Office in California 1900-1941 TR), 65 W. Mill Ave. (01/11/85)
CALIFORNIA, Tulare County, Visalia, U.S. Post Office (Visalia Town Center Station) (U.S. Post Office in California 1900-1941 TR), 11 W. Acequia St. (01/11/85)
CALIFORNIA, Yuba County, Marysville, U.S. Post Office (Marysville Main Post Office) (U.S. Post Office in California 1900-1941 TR), 407 C. St. (01/11/85)

OREGON, Clackamas County, Timberline Lodge vicinity, Silcox Hut, Timberline Rd. (01/19/85)

Multiple Resource Areas are identified by MRA
Thematic Resources are identified by TR
NHL designates a National Historic Landmark



United States Department of the Interior

NATIONAL PARK SERVICE
WASHINGTON, D.C. 20240

FEB 8 1985

IN REPLY REFER TO:

The Director of the National Park Service is pleased to inform you that the following properties have been entered in the National Register of Historic Places beginning January 27, 1985 and ending February 2, 1985. For further information call (202) 343-9552.

STATE, County, Vicinity, Property, Address, (Date Listed)

- ARIZONA, Cochise County, Bisbee, Bisbee Woman's Club Clubhouse, 74 Quality Hill (01/31/85)
ARIZONA, Cochise County, Douglas, Douglas Historic District, Roughly bounded by Pan American, H, and F Aves. along 8th, 10th, 11th, 12th, and 13th Sts. and G Ave. (01/31/85)
ARIZONA, Coconino County, Flagstaff, La Iglesia Metodista Mexicana, El Divino Redentor, 319 S. San Francisco St. (01/30/85)
- DELAWARE, New Castle County, Wilmington, Crosby and Hill Building (Market Street MRA), 605 N. Market St. (01/30/85)
DELAWARE, New Castle County, Wilmington, Delmarva Power and Light Building (Market Street MRA), 600 N. Market St. (01/30/85)
DELAWARE, New Castle County, Wilmington, Govatos'/McVey Building (Market Street MRA), 800 N. Market St. (01/30/85)
DELAWARE, New Castle County, Wilmington, Gray, Charles, Printing Shop (Market Street MRA), 11 E. 8th St. (01/30/85)
DELAWARE, New Castle County, Wilmington, Keil, Max, Building (Market Street MRA), 712 N. Market St. (01/30/85)
DELAWARE, New Castle County, Wilmington, Keil, Max, Building (Market Street MRA), 700 N. Market St. (01/30/85)
DELAWARE, New Castle County, Wilmington, Old Town Hall Commercial Historic District (Market Street MRA), Roughly bounded by 5th, N. King, N. 9th, and Shipley Sts. (01/30/85)
DELAWARE, New Castle County, Wilmington, Reynold's Candy Company Building (Market Street MRA), 703 N. Market St. (01/30/85)
DELAWARE, New Castle County, Wilmington, Schagrin, Charles, Building (Market Street MRA), 608 N. Market St. (01/30/85)
DELAWARE, New Castle County, Wilmington, Townsend, Henry, Building (Market Street MRA), 709 N. Market St. (01/30/85)
DELAWARE, New Castle County, Wilmington, Wilmington Savings Fund Society (Market Street MRA), 838 N. Market St. (01/30/85)
- FLORIDA, Hillsborough County, Brandon, Moseley Homestead, 1820 W. Brandon Blvd. (01/31/85)
FLORIDA, Pinellas County, St. Petersburg, Casa De Muchas Flores, 1446 Park St. N. (01/31/85)
- LOUISIANA, East Baton Rouge Parish, Baton Rouge, Magnolia Cemetery, Bounded by Main, 19th, Florida, and 22nd Sts. (01/31/85)
LOUISIANA, St. James Parish, Convent vicinity, Manresa House of Retreats/Jefferson College, LA 44 (01/31/85)
LOUISIANA, Tangipahoa Parish, Ponchatoula vicinity, Mount's Villa, Off LA 22 (01/31/85)
- MARYLAND, St. Mary's County, Mattapany-Sewall Archeological Site (02/01/85)



United States Department of the Interior

NATIONAL PARK SERVICE
WASHINGTON, D.C. 20240

IN REPLY REFER TO:

FEB 15 1985

The Director of the National Park Service is pleased to inform you that the following properties have been entered in the National Register of Historic Places beginning February 3, 1985 and ending February 9, 1985. For further information call (202) 343-9552.

STATE, County, Vicinity, Property, Address, (Date Listed)

ALASKA, Bristol Bay Division, King Salmon vicinity, Fure's Cabin, Katmai National Park and Preserve (02/07/85)

ARIZONA, Maricopa County, Phoenix, Douglas, Lewis, House, 815 E. Orangewood Ave. (02/08/85)

COLORADO, Bent County, Prowers vicinity, Prowers Bridge (Vehicular Bridges in Colorado TR), Cty. Rd. 34 (02/04/85)

COLORADO, Chaffee County, Buena Vista vicinity, Bridge over Arkansas River (Vehicular Bridges in Colorado TR), U.S. Hwy 24 (02/04/85)

COLORADO, Chaffee County, Nathrop vicinity, Hortense Bridge (Vehicular Bridges in Colorado TR), CO 162 (02/04/85)

COLORADO, Chaffee County, Salida, F Street Bridge (Vehicular Bridges in Colorado TR), F St. (02/04/85)

COLORADO, Clear Creek County, Idaho Springs, Miner Street Bridge (Vehicular Bridges in Colorado TR), Miner St. (02/04/85)

COLORADO, Conejos County, Antonito vicinity, Costilla Crossing Bridge (Vehicular Bridges in Colorado TR), Cty. Rd. over Rio Grande River (02/04/85)

COLORADO, Costilla County, San Luis, San Luis Bridge (Vehicular Bridges in Colorado TR), Off CO 159 (02/04/85)

COLORADO, Delta County, Delta vicinity, Escalante Canon Bridge (Vehicular Bridges in Colorado TR), Cty. Rd. 650R (02/04/85)

COLORADO, Delta County, Delta vicinity, Roubideau Bridge (Vehicular Bridges in Colorado TR), Cty. Rd. G50R (02/04/85)

COLORADO, Delta County, Delta, Delta Bridge (Vehicular Bridges in Colorado TR), U.S. Hwy 50 (02/04/85)

COLORADO, Delta County, Hotchkiss, Hotchkiss Bridge (Vehicular Bridges in Colorado TR), Cty. Rd. 3400R (02/04/85)

COLORADO, Denver County, Denver, 14th Street Viaduct (Vehicular Bridges in Colorado TR), 14th St. (02/04/85)

COLORADO, Denver County, Denver, 19th Street Bridge (Vehicular Bridges in Colorado TR), 19th St. (02/04/85)

COLORADO, Denver County, Denver, 20th Street Viaduct (Vehicular Bridges in Colorado TR), 20th St. (02/04/85)

COLORADO, Denver County, Denver, Broadway Bridge (Vehicular Bridges in Colorado TR), Broadway Ave. (02/04/85)

COLORADO, Eagle County, Red Cliff vicinity, Red Cliff Bridge (Vehicular Bridges in Colorado TR), U.S. 24 (02/04/85)

COLORADO, El Paso County, Colorado Springs, North Weber Street-Wahsatch Avenue Historic Residential District, N. Weber St. between Boulder and Del Norte St., and N. Wahsatch Ave. between St. Vrain and Columbia St. (02/08/85)

COLORADO, El Paso County, Manitou Springs, Bridge over Fountain Creek (Vehicular Bridges in Colorado TR), Rt. 24 (02/04/85)

COLORADO, Fremont County, Canon City, Fourth Street Bridge (Vehicular Bridges in Colorado TR), Fourth St. (02/04/85)

COLORADO, Fremont County, Florence vicinity, Bridge No. 10/Adelaide Bridge (Vehicular Bridges in Colorado TR), Fremont County Rd. (02/04/85)

COLORADO, Fremont County, Howard, Howard Bridge (Vehicular Bridges in Colorado TR), Off U.S. 50 (02/04/85)

COLORADO, Fremont County, Portland, Portland Bridge (Vehicular Bridges in Colorado TR), SR 120 (02/04/85)

COLORADO, Garfield County, Carbondale vicinity, Satank Bridge (Vehicular Bridges in Colorado TR), Cty. Rd. 106 (02/04/85)

COLORADO, Garfield County, Glenwood Springs vicinity, South Canon Bridge (Vehicular Bridges in Colorado TR), Cty. Rd. 134 (02/04/85)

COLORADO, Garfield County, Rifle, Rifle Bridge (Vehicular Bridges in Colorado TR), Off SR 6/24 over Colorado River (02/04/85)

COLORADO, Larimer County, Fort Collins, Opera House Block/Central Block Building, 117-131 N. College Ave. (02/08/85)

COLORADO, Las Animas County, El Moro vicinity, Elson Bridge (Vehicular Bridges in Colorado TR), Cty. Rd. 36 (02/04/85)

COLORADO, Las Animas County, Madrid vicinity, Bridge over Burro Canon (Vehicular Bridges in Colorado TR), CO 12 (02/04/85)

COLORADO, Las Animas County, Trinidad, Commercial Street Bridge (Vehicular Bridges in Colorado TR), Commercial St. (02/04/85)

COLORADO, Mesa County, Fruita vicinity, Fruita Bridge (Vehicular Bridges in Colorado TR), Cty. Rd. 17.50 over Colorado River (02/04/85)

COLORADO, Mesa County, Grand Junction, Black Bridge (Vehicular Bridges in Colorado TR), 25.30 Rd. over Gunnison River (02/04/85)

COLORADO, Mesa County, Grand Junction, Fifth Street Bridge (Vehicular Bridges in Colorado TR), U.S. Hwy 50 (02/04/85)

COLORADO, Morgan County, Fort Morgan vicinity, Rainbow Arch Bridge (Vehicular Bridges in Colorado TR), CO 52 (02/04/85)

COLORADO, Pitkin County, Aspen vicinity, Maroon Creek Bridge (Vehicular Bridges in Colorado TR), CO 82 (02/04/85)

COLORADO, Pitkin County, Aspen, Sheely Bridge (Vehicular Bridges in Colorado TR), Mill Street Park (02/04/85)

COLORADO, Prowers County, Granada vicinity, Douglas Crossing Bridge (Vehicular Bridges in Colorado TR), Cty. Rd. 28 (02/04/85)

COLORADO, Pueblo County, Avondale, Avondale Bridge (Vehicular Bridges in Colorado TR), Cty. Rd. 327 (02/04/85)

COLORADO, Pueblo County, Boone vicinity, Huerfano Bridge (Vehicular Bridges in Colorado TR), U.S. Hwy 50 (02/04/85)

COLORADO, Pueblo County, Boone vicinity, Nepesta Bridge (Vehicular Bridges in Colorado TR), Cty. Rd. 613 (02/04/85)

COLORADO, Pueblo County, Pueblo vicinity, St. Charles Bridge (Vehicular Bridges in Colorado TR), Cty. Rd. 65 (02/04/85)

COLORADO, Pueblo County, Pueblo, Duke, Nathaniel W., House, 1409 Craig St. (02/08/85)

COLORADO, Pueblo County, Pueblo, First Congregational Church, 225 W. Evans (02/08/85)

COLORADO, Pueblo County, Pueblo, Pryor, Frank, House, 1325 Greenwood St. (02/08/85)

COLORADO, Pueblo County, Pueblo, Stickney, Charles H., House, 101 E. Orman Ave. (02/08/85)

COLORADO, Rio Blanco County, Meeker vicinity, Hay's Ranch Bridge (Vehicular Bridges in Colorado TR), Cty. Rd. 127 (02/04/85)
COLORADO, Rio Grande County, Del Norte vicinity, Sutherland Bridge (Vehicular Bridges in Colorado TR), Off U.S. 160 (02/04/85)
COLORADO, Rio Grande County, Del Norte vicinity, Wheeler Bridge (Vehicular Bridges in Colorado TR), Off U.S. 160 (02/04/85)
COLORADO, Rio Grande County, South Fork vicinity, Masonic Park Bridge (Vehicular Bridges in Colorado TR), Off CO 149 (02/04/85)
COLORADO, Routt County, Steamboat Springs vicinity, Four Mile Bridge (Vehicular Bridges in Colorado TR), Cty. Rd. 42 (02/04/85)

DISTRICT OF COLUMBIA, Washington, Dupont Circle Historic District (Boundary Increase), Rongly bounded by Florida Ave., 16th, 22nd and T Sts., Rhode Island Ave. and N St. (02/06/85)

DISTRICT OF COLUMBIA, Washington, Strivers' Section Historic District, Roughly bounded by New Hampshire and Florida Ave's., 17th and 18th Sts. along T, U, and Willard Sts. NW. (02/06/85)

MAINE, Franklin County, Temple, Temple Intervale School, Temple Intervale (02/08/85)

MAINE, Lincoln County, Damariscotta, Huston House, Bristol Rd. (02/08/85)

MAINE, Lincoln County, South Bristol, Means, Emily, House, Birch Island (02/08/85)

MAINE, Sagadahoc County, Bath, Merritt, Captain, House, 619 High St. (02/08/85)

NORTHERN MARIANA ISLANDS, Saipan Island, Chalan Kanoa vicinity, Unai Obyan Latte Site, SE of Chalan Kanoa (02/05/85)

OHIO, Warren County, Lebanon, Smith-Davis House (Lebanon MRA), 206 W. Silver St. (02/06/85)

SOUTH CAROLINA, Fairfield County, Jenkinsville, Mayfair (Fairfield County MRA), Off SC 215 (02/06/85)

WYOMING, Big Horn County, Greybull vicinity, Lower Shell School House, U.S. 14 (02/07/85)

WYOMING, Johnson County, Buffalo, Union Congregational Church and Parsonage, 110 Bennett St. (02/07/85)

WYOMING, Laramie County, Cheyenne, Boeing/United Airlines Terminal Building, Hangar and Fountain, 200 E. 8th Ave. (02/07/85)

The following properties were also entered in the National Register but were excluded from a previous notice:

UTAH, Cache County, Clarkson, Clarkston Tithing Granary (Tithing Offices and Granaries of the Mormon Church TR), 10212 N. 8700 West (01/25/85)

UTAH, Cache County, Hyrum, Hyrum Stake Tithing Office (Tithing Offices and Granaries of the Mormon Church TR), 26 W. Main St. (01/25/85)

UTAH, Cache County, Lewiston, Lewiston Tithing Office and Granary (Tithing Offices and Granaries of the Mormon Church TR), 87 E. 800 South (01/25/85)

UTAH, Cache County, Paradise, Paradise Tithing Office (Tithing Offices and Granaries of the Mormon Church TR), 8970 S. 200 West (01/25/85)

UTAH, Cache County, Richmond, Richmond Tithing Office (Tithing Offices and Granaries of the Mormon Church TR), 31 S. State St. (01/25/85)

UTAH, Cache County, Smithfield, Smithfield Tithing Office (Tithing Offices and Granaries of the Mormon Church TR), 35 W. Center (01/25/85)

UTAH, Emery County, Huntington, Huntington Tithing Granary (Tithing Offices and Granaries of the Mormon Church TR), 65 W. 300 North (01/25/85)

UTAH, Millard County, Kanosh, Kanosh Tithing Office (Tithing Offices and Granaries of the Mormon Church TR), Off U.S. 91 (01/25/85)
UTAH, Millard County, Meadow, Meadow Tithing Granary (Tithing Offices and Granaries of the Mormon Church TR), Off U.S. 91 (01/25/85)
UTAH, Salt Lake County, Sandy, Sandy Tithing Office (Tithing Offices and Granaries of the Mormon Church TR), 326 S. 280 East (01/25/85)
UTAH, Sanpete County, Fairview, Fairview Tithing Office/Bishop's Storehouse (Tithing Offices and Granaries of the Mormon Church TR), 60 W. 100 South (01/25/85)
UTAH, Sevier County, Richfield, Richfield Tithing Office (Tithing Offices and Granaries of the Mormon Church TR), 190 W. Center (01/25/85)
UTAH, Uintah County, Vernal, Vernal Tithing Office (Tithing Offices and Granaries of the Mormon Church TR), NW Corner of 500 W. and 200 South (01/25/85)
UTAH, Utah County, Pleasant Grove, Pleasant Grove Tithing Office (Tithing Offices and Granaries of the Mormon Church TR), 7 S. 300 East (01/25/85)
UTAH, Utah County, Provo, Lakeview Tithing Office (Bunnell Creamery) (Tithing Offices and Granaries of the Mormon Church TR), Off UT 114 (01/25/85)
UTAH, Washington County, Leeds, Leeds Tithing Office (Tithing Offices and Granaries of the Mormon Church TR), SW Corner 100 West and 100 North (01/25/85)

Additional documentation has been accepted for the following properties previously listed in the National Register of Historic Places:

HAWAII, Honolulu County, Waikane Valley vicinity, Waikane Taro FLats, (Approved 02/05/85)

TEXAS, Andrews County, Andrews vicinity, Andrews Lake Sites, (Approved 02/05/85)
TEXAS, Val Verde County, Comstock, Lower Pecos Canyon District, (Approved 02/05/85)
TEXAS, Val Verde County, Langtry, Mile Canyon, (Approved 02/05/85)
TEXAS, Val Verde County, Del Rio, San Felipe Creek Archeological District, (Approved 02/04/85)
TEXAS, Val Verde County, Comstock vicinity, West of Pacos Railroad Camps, (Approved 02/04/85)
TEXAS, Webb County, San Jose De Palafox Historic/Archeological District, (Approved 02/04/85)

Multiple Resource Areas are identified by MRA
Thematic Resources are identified by TR
NHL designates a National Historic Landmark



United States Department of the Interior

NATIONAL PARK SERVICE
WASHINGTON, D.C. 20240

IN REPLY REFER TO:

FEB 22 1985

The Director of the National Park Service is pleased to inform you that the following properties have been entered in the National Register of Historic Places beginning February 10, 1985 and ending February 16, 1985. For further information call (202) 343-9552.

STATE, County, Vicinity, Property, Address, (Date Listed)

- ALABAMA, Limestone County, Athens, Athens State College Historic District, 202-212 and 311 N. Beaty St., central campus area roughly bounded by Beaty, Pryor and Hobbs Sts. (02/14/85)
ALABAMA, Mobile County, St. Elmo, Bishop Manor Estate, Argyl Rd. (02/14/85)
ALABAMA, Walker County, Jasper, First United Methodist Church, 1800 3rd. Ave. (02/14/85)
- CALIFORNIA, El Dorado County, Placerville, Combella-Blair House, 3059 Cedar Ravine (02/14/85)
- COLORADO, La Plata County, Durango vicinity, Durango Rock Shelters Archeology Site, (02/11/85)
- ILLINOIS, Cook County, Chicago, Burlingham Building, 104 W. Oak St. (02/14/85)
ILLINOIS, Cook County, Chicago, Dawson Brothers Plant, 517-519 N. Halsted St. (02/14/85)
ILLINOIS, Cook County, Chicago, Hermitage Apartments (4606 North Hermitage Avenue), 4606 N. Hermitage Ave. (02/14/85)
ILLINOIS, Kane County, Elgin, Elgin Milk Condensing Co./Illinois Condensing Co., Brook and Water Sts. (02/14/85)
ILLINOIS, Ogle County, Byron, Soldier's Monument, Chestnut and 2nd Sts. (02/14/85)
ILLINOIS, Sangamon County, Springfield, Price/Wheeler House, 618 S. 7th St. (02/14/85)
- LOUISIANA, Madison Parish, Tallulah vicinity, Shirley Field, Off U.S. 80 (02/14/85)
- MAINE, Cumberland County, Falmouth, Purinton, Elisha, House, 71 Mast Rd. (02/14/85)
MAINE, Hancock County, Seal Harbor, Seal Harbor Congregational Church, ME 3 (02/14/85)
MAINE, Piscataquis County, Brownville, Brown House, High St. (02/14/85)
MAINE, Sagadahoc County, Phippsburg, Cold Spring Farm, Off Fiddler's Reach Rd. (02/14/85)
MAINE, York County, Newfield, Newfield (Willowbrook) Historic District, Elm St. (02/14/85)
- MARYLAND, Queens Ann's County, Centreville, Ozmon, Capt. John H., Store, Centreville Wharf (02/14/85)
- MICHIGAN, Ionia County, Ionia vicinity, Sessions Schoolhouse, Riverside Dr. (02/11/85)
MICHIGAN, Wayne County, Detroit, Fox Theater Building, 2111 Woodward (02/14/85)
- MISSISSIPPI, Leflore County, Greenwood, Four Corners Historic District, Washington and Henderson Sts. (02/14/85)
- MISSOURI, Marion County, Palmyra, Speigle House, 406 S. Dickerson (02/14/85)
MISSOURI, St. Louis County, Ladue, Price School, Price School Lane (02/14/85)
- NORTHERN MARIANA ISLANDS, Rota Island, Songsong vicinity, Dugi Archeological Site, E of Songsong (02/11/85)



United States Department of the Interior

NATIONAL PARK SERVICE
WASHINGTON, D.C. 20240

IN REPLY REFER TO:

MAR | 1985

The Director of the National Park Service is pleased to inform you that the following properties have been entered in the National Register of Historic Places beginning February 17, 1985 and ending February 23, 1984. For further information call (202) 343-9552.

STATE, County, Vicinity, Property, Address, (Date Listed)

ALABAMA, Jefferson County, Birmingham, Downtown Birmingham Historic District (Boundary Increase), Roughly bounded by 1st and 4th Ave., 20th and 25th Sts. (02/21/85)

CONNECTICUT, Fairfield County, Bridgeport, East Main Street Historic District, Bounded by Walters and Nichols Sts. from 371—377, 741—747, 388—394 and to 774 East Main Sts. (02/21/85)

CONNECTICUT, Fairfield County, Bridgeport, United Illuminating Company Building, 1115—1119 Broad St. (02/21/85)

CONNECTICUT, Fairfield County, Stamford, Downtown Stamford Historic District (Boundary Increase), Bounded by Atlantic, Main, Bank, Bedford, Summer between Broad and Main Sts. and Summer Pl. (02/21/85)

CONNECTICUT, Litchfield County, Barkhamsted vicinity, Union Church/St. Paul's Church, Riverton Rd. (02/21/85)

CONNECTICUT, Litchfield County, Plymouth, East Plymouth Historic District, E. Plymouth and Marsh Rd. (02/21/85)

CONNECTICUT, Litchfield County, Winchester vicinity, Winsted Hosiery Mill, Whiting at Holabird St. (02/21/85)

CONNECTICUT, Middlesex County, Westbrook and Deep River, Doane's Sawmill/Deep River Manufacturing Company, Horse Hill and Winthrop Rds. (02/21/85)

DELAWARE, New Castle County, Wilmington, Howard High School, 13th and Poplar Sts. (02/21/85)

DELAWARE, New Castle County, Wilmington, Lower Market Street Historic District (Boundary Increase), Bounded by 2nd, 5th, King and Shipley Sts. (02/21/85)

DELAWARE, New Castle County, Wilmington, Talley, William, House, 1813 Foulk Rd. (02/21/85)

DISTRICT OF COLUMBIA, Washington, Fuller House, 2317 Ashmead Pl., NW (02/21/85)

FLORIDA, Dade County, Miami, Florida East Coast Railway Locomotive #153, 12400 SW 152nd St. (02/21/85)

FLORIDA, Volusia County, Ormond Beach, Lippincott Mansion, 150 S. Beach St. (02/21/85)

KANSAS, Harper County, Harper vicinity, Thompson-Wohlschlegel Round Barn, Off U.S. 160, South on County Rd. 1485 (02/21/85)

MASSACHUSETTS, Suffolk County, Boston, Bigelow School, 350 W. 4th St. (02/21/85)

MASSACHUSETTS, Suffolk County, Boston, Dimock Community Health Center Complex, 41 and 55 Dimock St. (02/21/85)

MASSACHUSETTS, Suffolk County, Boston, Dorchester Pottery Works, 101-105 Victory Rd. (02/21/85)

MASSACHUSETTS, Worcester County, Clinton, Downtown Clinton Historic District, Roughly bounded by Union and Prospects Sts. on High and Church Sts. (02/21/85)

MISSOURI, St. Louis (Independent City), Scruggs-Vandervoort-Barney Warehouse, 917 Locust St. (02/21/85)

NEW MEXICO, San Juan County, Aztec, Abrams, H. D., House (Aztec New Mexico Historic MRA), 403 N. Church (02/21/85)

NEW MEXICO, San Juan County, Aztec, American Hotel (Aztec New Mexico Historic MRA), 300 S. Main (02/21/85)

NEW MEXICO, San Juan County, Aztec, Austin-McDonald (Koogler) House (Aztec New Mexico Historic MRA), 501 Rio Grande (02/21/85)

NEW MEXICO, San Juan County, Aztec, Aztec Main Street Historic District (Aztec New Mexico Historic MRA), Bounded by Main E., Chuska S., alley between Park and Main W., and Chaco N. (02/21/85)

NEW MEXICO, San Juan County, Aztec, Aztec Motor Company Building (Aztec New Mexico Historic MRA), 301 S. Main

NEW MEXICO, San Juan County, Aztec, Ball, D.C., House (Aztec New Mexico Historic MRA), 300 San Juan (02/21/85)

NEW MEXICO, San Juan County, Aztec, Building at 202 Park Avenue (Aztec New Mexico Historic MRA), 202 Park Ave. (02/21/85)

NEW MEXICO, San Juan County, Aztec, Building at 500 White Avenue (Aztec New Mexico Historic MRA), 500 White Avenue (02/21/85)

NEW MEXICO, San Juan County, Aztec, Church Avenue-Lovers Lane Historic District (Aztec New Mexico Historic MRA), Bounded by Rio Grande E., Zia S., Park W. and NM hwy 550 (02/21/85)

NEW MEXICO, San Juan County, Aztec, Daws-Keys House (Aztec New Mexico Historic MRA), 421 N. Church (02/21/85)

NEW MEXICO, San Juan County, Aztec, Denver and Rio Grande Western Railway Depot (Aztec New Mexico Historic MRA), 314 Rio Grande (02/21/85)

NEW MEXICO, San Juan County, Aztec, Engleman-Thomas Building (Old Post Office) (Aztec New Mexico Historic MRA), 200 S. Main (02/21/85)

NEW MEXICO, San Juan County, Aztec, McCoy, Harvey, House (Aztec New Mexico Historic MRA), 725 Pioneer (02/21/85)

NEW MEXICO, San Juan County, Aztec, McCoy-Maddox (Spargo) House (Aztec New Mexico Historic MRA), NW corner of Maddox and NE Aztec Blvd. (02/21/85)

NEW MEXICO, San Juan County, Aztec, McGee House (Aztec New Mexico Historic MRA), 501 Sabena St. (02/21/85)

NEW YORK, Columbia County, Canaan, Lace House (Edwards, Uriah, House), NY 22 and Miller Rd. (02/21/85)

NEW YORK, Columbia County, Stuyvesant vicinity, Scott, R. and W., Ice Company Powerhouse and Ice House Site, River Rd. (02/21/85)

NEW YORK, Dutchess County, Millerton vicinity, Clark, Ezra, House, Mill Rd. (02/21/85)

NORTH DAKOTA, Morton County, Mandan, Mandan Commercial Historic Distoric, Roughly bounded by Main and First Sts. between 1st Ave. NE and 4th Ave. NW. (02/21/85)

NORTH DAKOTA, Walsh County, Grafton, Elmwood, P.O. Box 654 (02/21/85)

OHIO, Knox County, Gambier, Kokosing House, 221 Kokosing Dr. (02/19/85)

TEXAS, Washington County, Chappell Hill, Applewhite, Isaac, House (Chappell Hill MRA), Church St. (02/20/85)

TEXAS, Washington County, Chappell Hill, Chappell Hill Circulating Library (Chappell Hill MRA), Cedar St. (02/20/85)

TEXAS, Washington County, Chappell Hill, Chappell Hill Methodist Episcopal Church (Chappell Hill MRA), Church St. (02/20/85)

TEXAS, Washington County, Chappell Hill, Chappell Hill Public School and Chappell Hill Female College Bell (Chappell Hill MRA), Poplar St. (02/20/85)

TEXAS, Washington County, Chappell Hill, Felder, E. King, House (Chappell Hill MRA), Haller St. (02/20/85)

TEXAS, Washington County, Chappell Hill, Rogers, William S., House (Chappell Hill MRA), Cedar St. (02/20/85)

TEXAS, Washington County, Chappell Hill, Routt, J. R., House (Chappell Hill MRA), Chestnut St. (02/20/85)

TEXAS, Washington County, Chappell Hill, Smith, John Sterling, Jr. House (Chappell Hill MRA), Chestnut St. (02/20/85)

WASHINGTON, Spokane County, Spokane, Spokane City Hall Building, N. 221 Wall St. & W. 711 Spokane Falls Blvd. (02/21/85)

WASHINGTON, Thurston County, Olympia, Meyer House, 1136 E. Bay Dr. (02/21/85)

Multiple Resource Areas are identified by MRA

Thematic Resources are identified by TR

NHL designates a National Historic Landmark



United States Department of the Interior

NATIONAL PARK SERVICE
WASHINGTON, D.C. 20240

IN REPLY REFER TO:

MAR 8 1985

The Director of the National Park Service is pleased to inform you that the following properties have been entered in the National Register of Historic Places beginning February 24, 1985 and ending March 2, 1985. For further information call (202) 343-9552.

STATE,County,Vicinity,Property,Address,(Date Listed)

- CALIFORNIA, Fresno County, Reedley, Reedley National Bank, 1100 G St. (02/28/85)
CALIFORNIA, Humboldt County, Bayside, Old Jacoby Creek School, 2212 Jacoby Creek Rd. (02/28/85)
CALIFORNIA, Humboldt County, Loleta, Bank of Loleta, 358 Main St. (02/28/85)
CALIFORNIA, Los Angeles County, Hollywood, Hollywood Masonic Temple, 6840 Hollywood Blvd. (02/28/85)
CALIFORNIA, Los Angeles County, West Hollywood, Ronda, 1400—1414 Havenhurst Dr. (02/28/85)
CALIFORNIA, Modoc County, Alturas, NCO Railway Depot, East and 3rd Sts. (02/28/85)
CALIFORNIA, Sacramento County, Sacramento, Lais, Charles, House, 1301 H St. (02/28/85)
CALIFORNIA, Santa Clara County, Santa Clara, Santa Clara Depot, 1 Railroad Ave. (02/28/85)
- FLORIDA, Suwannee County, Live Oak, Blackwell, Bishop B., House, 110 Parshley St. (02/28/85)
- ILLINOIS, Kane County, Aurora, Healy Chapel, 332 W. Downer Pl. (02/28/85)
ILLINOIS, McLean County, Bloomington, Bloomington Central Business District, Roughly bounded by Main, Center and Front Sts. (02/28/85)
- INDIANA, Wayne County, Richmond, Leland Hotel, 900 S. A St. (02/28/85)
- KENTUCKY, Clark County, Athens vicinity, Boot Hill Farm, Athens-Boonesboro Pike, Rt. 7 (03/01/85)
- NEW MEXICO, Bernalillo County, Albuquerque, Building at 701 Roma NW, 701 Roma, NW (02/28/85)
NEW MEXICO, San Miguel County, Las Vegas, Elks Lodge Building, 819 Douglas Ave. (02/28/85)
- NORTH CAROLINA, Cabarrus County, Concord, Barber-Scotia College, 145 Cabarrus Ave. West (02/28/85)
NORTH CAROLINA, Caswell County, Yanceyville Township vicinity, Melrose/Williamson House, Off NC 62 (02/28/85)
NORTH CAROLINA, Chatham County, New Hope Rural Historical Archeological District, (02/25/85)
NORTH CAROLINA, Cumberland County, Stedman vicinity, Maxwell House, Off NC 24 (02/28/85)
- OHIO, Crawford County, Bucyrus, Bucyrus Commercial Historic District, Sandusky Ave. and Mansfield St. (02/28/85)
OHIO, Hancock County, Findlay, Findlay Downtown Historic District, Roughly along Main, W. Sandusky and W. Main Cross Sts. (02/28/85)
- OREGON, Jackson County, Ashland, Citizen's Banking & Trust Co. Building, 232—242 E. Main St. (02/28/85)
OREGON, Jackson County, Asland, Silby, Colonel William H., House, 111 - 3rd St. (02/28/85)
OREGON, Morrow County, Heppner, Morrow County Courthouse, 100 Court St. (02/28/85)

OREGON, Multnomah County, Corbett, View Point Inn, 40301 NE Larch Mountain Rd. (02/28/85)
OREGON, Multnomah County, Portland, Markle-Pittock House, 1816 SW Hawthorne Terr. (02/28/85)
OREGON, Multnomah County, Portland, Multnomah Hotel, 319 SW Pine (02/28/85)
OREGON, Multnomah County, Portland, Seward Hotel, 611 SW 10th Ave. (02/28/85)
OREGON, Polk County, Independence, Davidson, Dr. John E. and Mary D., House, 887 Monmouth St. (02/28/85)
OREGON, Union County, La Grande, Anthony-Buckley House, 1602 6th St. (02/28/85)
OREGON, Wallowa County, Wallowa, Hunter-Morelock House, 104 Holmes St. (02/28/85)

PENNSYLVANIA, Erie County, Erie, Nicholson House and Inn, 4838 W. Ridge Rd. (02/26/85)

TEXAS, Bell County, Salado, Salado College Archeological Site (Salado MRA), Main St. (03/01/85)

VIRGINIA, Augusta County, Craigsville, Craigsville School (Public Schools in Augusta County Virginia 1870-1940 TR), Railroad Ave. (02/27/85)
VIRGINIA, Augusta County, Crimora, Crimora School (Public Schools in Augusta County Virginia 1870-1940 TR), VA 612 (02/27/85)
VIRGINIA, Augusta County, Estaline Valley, Estaline Schoolhouse (Public Schools in Augusta County Virginia 1870-1940 TR), VA 601 (02/27/85)
VIRGINIA, Augusta County, Middlebrook, Middlebrook High School (Public Schools in Augusta County Virginia 1870-1940 TR), VA 670 (02/27/85)
VIRGINIA, Augusta County, Middlebrook, Middlebrook School (Public Schools in Augusta County Virginia 1870-1940 TR), VA 670 (02/27/85)
VIRGINIA, Augusta County, Moscow, North River High School (Public Schools in Augusta County Virginia 1870-1940 TR), VA 42 (02/27/85)
VIRGINIA, Augusta County, Mt. Meridian, Mt. Meridian Schoolhouse (Public Schools in Augusta County Virginia 1870-1940 TR), VA 865 (02/27/85)
VIRGINIA, Augusta County, Mt. Sidney, Mt. Sidney School (Public Schools in Augusta County Virginia 1870-1940 TR), VA 11 (02/27/85)
VIRGINIA, Augusta County, Mt. Solon, Mt. Zion Schoolhouse (Public Schools in Augusta County Virginia 1870-1940 TR), VA 747 (02/27/85)
VIRGINIA, Augusta County, New Hope, New Hope High School (Public Schools in Augusta County Virginia 1870-1940 TR), VA 608 (02/27/85)
VIRGINIA, Augusta County, Newport, Moffett's Creek Schoolhouse (Public Schools in Augusta County Virginia 1870-1940 TR), VA 681 (02/27/85)
VIRGINIA, Augusta County, Newport, Walker's Creek Schoolhouse (Public Schools in Augusta County Virginia 1870-1940 TR), VA 602 (02/27/85)
VIRGINIA, Augusta County, Summerdean, Glebe Schoolhouse (Public Schools in Augusta County Virginia 1870-1940 TR), VA 876 (02/27/85)
VIRGINIA, Augusta County, Verona, Verona School (Public Schools in Augusta County Virginia 1870-1940 TR), VA 11 (02/27/85)
VIRGINIA, Augusta County, Weyers Cave, West View Schoolhouse (Public Schools in Augusta County Virginia 1870-1940 TR), VA 774 and 773 (02/27/85)
VIRGINIA, Augusta County, Weyers Cave, Weyers Cave School (Public Schools in Augusta County Virginia 1870-1940 TR), VA 276 (02/27/85)
VIRGINIA, Newport News (Independent City), S.S. John W. Brown, Fort Eustis (03/01/85)

WASHINGTON, Yakima County, Yakima, LaFramboise Farmstead, 5204 Mieras Rd. (02/28/85)

WEST VIRGINIA, Summers County, Pence Springs, Pence Springs Hotel Historic District, Roughly bounded by Buggy Branch, Buggy Branch Rd., WV 3 and Pence Springs Access Rd. (02/27/85)

WISCONSIN, Burnett County, Webster vicinity, Yellow River Swamp Site 47-Bt-36, (02/28/85)

The following properties were also entered in the National Register but were excluded from a previous notice:

ARIZONA, Maricopa County, Tempe, Green, Mary and Moses, House (Tempe MRA), W of Carver St. (02/13/85)

ARIZONA, Maricopa County, Tempe, Redden, Lowell, House (Tempe MRA), 333 Carver St. (02/13/85)

GUAM, Agana, Mesa House, Maxwell St. (02/08/85)

GUAM, Agana, Ungacta House, 334 Hernan Cortez (02/08/85)

GUAM, Anigua, Toves House, Marine Dr. (02/08/85)

WYOMING, Albany County, Bosler vicinity, DOE Bridge over Laramie River (Vehicular Truss and Arch Bridges in Wyoming TR), Cty. Rd. CNA-740 (02/22/85)

WYOMING, Big Horn County, Hyattville vicinity, EJP County Line Bridge (Vehicular Truss and Arch Bridges in Wyoming TR), Rd. CN9-60 (02/22/85)

WYOMING, Big Horn County, Lovell vicinity, EJZ Bridge over Shoshone River (Vehicular Truss and Arch Bridges in Wyoming TR), Cty. Rd. CN9-111 (02/22/85)

WYOMING, Big Horn County, Manderson vicinity, Rairden Bridge (Vehicular Truss and Arch Bridges in Wyoming TR), S. of Big Horn Cty. Rd. CN9-30 (02/22/85)

WYOMING, Big Horn County, Shell vicinity, EJE Bridge over Shell Creek (Vehicular Truss and Arch Bridges in Wyoming TR), Cty. Rd. CN9-57 (02/22/85)

WYOMING, Carbon County, Elk Mountain vicinity, DFU Elk Mountain Bridge (Vehicular Truss and Arch Bridges in Wyoming TR), CR 120-1 (02/22/85)

WYOMING, Carbon County, Encampment vicinity, DML-Butler Bridge (Vehicular Truss and Arch Bridges in Wyoming TR), Cty Rd. CN6-203 (02/22/85)

WYOMING, Carbon County, Saratoga vicinity, DMJ Pick Bridge (Vehicular Truss and Arch Bridges in Wyoming TR), Rd. CN6-508 (Pick Bridge Rd.) (02/22/85)

WYOMING, Crook County, Hulett vicinity, DXN Bridge over Missouri River (Vehicular Truss and Arch Bridges in Wyoming TR), Crook Cty. Rd. 18-200 (02/22/85)

WYOMING, Fremont County, Dubois vicinity, ELS Bridge over Big Wind River (Vehicular Truss and Arch Bridges in Wyoming, Cty. Rd. CN10-21 (02/22/85)

WYOMING, Fremont County, Ethete vicinity, BMU Bridge over Wind River (Vehicular Truss and Arch Bridges in Wyoming, WY 132 (02/22/85)

WYOMING, Fremont County, Morton vicinity, ELY Wind River Diversion Dam Bridge (Vehicular Truss and Arch Bridges in Wyoming, Cty. Rd. CN10-24 (02/22/85)

WYOMING, Hot Springs County, Thermopolis vicinity, CQA Four Mile Bridge (Vehicular Truss and Arch Bridges in Wyoming, WY 173 (02/22/85)

WYOMING, Hot Springs County, Thermopolis vicinity, EFP Bridge over Owl Creek (Vehicular Truss and Arch Bridges in Wyoming, Cty. Rd. CN15-28 (02/22/85)

WYOMING, Johnson County, Buffalo vicinity, EDL Peloux Bridge (Vehicular Truss and Arch Bridges in Wyoming, Cty. Rd. CN16-40 (02/22/85)

WYOMING, Johnson County, Kaycee vicinity, AJX Bridge over South Fork and Powder River (Vehicular Truss and Arch Bridges in Wyoming, I-25 W. Service Rd. (old hwy 87) (02/22/85)



United States Department of the Interior

NATIONAL PARK SERVICE
WASHINGTON, D.C. 20240

IN REPLY REFER TO:

MAR 15 1985

The Director of the National Park Service is pleased to inform you that the following properties have been entered in the National Register of Historic Places beginning March 3, 1985 and ending March 9, 1985. For further information call (202) 343-9552.

STATE, County, Vicinity, Property, Address, (Date Listed)

- ALABAMA, Baldwin County, Fairhope, Whittier Hall, 201 Magnolia Ave. (03/07/85)
ALABAMA, Baldwin County, Silverhill, Svea Land Company Office, S. 6th St. (03/07/85)
ALABAMA, Jefferson County, Birmingham, Avalon, 3005—3015 Highland Ave. and 3000—3020 13th Ave. South (03/07/85)
ALABAMA, Macon County, Tuskegee, North Main Street Historic District, 600, 615, 616 N. Main, 101, 110 E. Water, 700 Water, 701 Maple and 811 N. Maple Sts. (03/07/85)
ALABAMA, Mobile County, Mobile, Hunter House, 504 St. Francis St. (03/07/85)
ALABAMA, Tuscaloosa County, Northport vicinity, Hassell, John, House, Rt. 1 Watermelon Rd. (03/07/85)
ALABAMA, Tuscaloosa County, Tuscaloosa, Carson Place, 610 - 36th Ave. (03/07/85)
ALABAMA, Tuscaloosa County, Tuscaloosa, City National Bank, 2301 University Blvd. (03/07/85)
ALABAMA, Tuscaloosa County, Tuscaloosa, Foster Home/Sylvan Plantation, Off US 11 (03/07/85)
ALABAMA, Wilcox County, Pine Apple, Hawthorn House, 9 - N. Broad St. (03/07/85)
- FLORIDA, Hillsborough County, Tampa, Hyde Park Historic Districts, Roughly bounded by Hillsborough River and Bay, Howard Ave., and Kennedy Blvd. (03/04/85)
- GEORGIA, Thomas County, Thomasville, Bethany Congregational Church, 112 Lester St. (03/07/85)
- INDIANA, Hancock County, Greenfield, Greenfield Courthouse Square Historic District, Roughly bounded by North, Hinchman, South and Pennsylvania Sts. (03/07/85)
- MINNESOTA, St. Louis County, Gilbert vicinity, St. Louis County 4-H Club Camp, 100 Pine Lane (03/04/85)
- MISSOURI, Barry County, Cassville vicinity, Roaring River State Park Bath House (ECW Architecture in Missouri State Parks 1933—1942 TR), Off Park Rd. (03/04/85)
MISSOURI, Barry County, Cassville vicinity, Roaring River State Park Hotel (ECW Architecture in Missouri State Parks 1933—1942 TR), Off Park Rd. (03/04/85)
MISSOURI, Camden County, Camdenton vicinity, Lake of the Ozarks State Park Camp Clover Point Recreation Hall (ECW Architecture in Missouri State Parks 1933—1942 TR), NE of Camdenton in State Park (03/04/85)
MISSOURI, Camden County, Camdenton vicinity, Lake of the Ozarks State Park Camp Rising Sun Recreation Hall (ECW Architecture in Missouri State Parks 1933—1942 TR), NE of Camdenton in State Park (03/04/85)
MISSOURI, Laclede and Dallas Counties, Bennett Spring, Bennett Spring State Park Hatchery-Lodge Area Historic District (ECW Architecture in Missouri State Parks 1933—1942 TR), MO A64 (03/04/85)

MISSOURI, Grundy County, Trenton vicinity, Crowder State Park Vehicle Bridge (ECW Architecture in Missouri State Parks 1933—1942 TR), MO 128 (03/04/85)

MISSOURI, Johnson County, Knob Noster, Camp Shawnee Historic District (ECW Architecture in Missouri State Parks 1933—1942 TR), SW of Knob Noster (03/04/85)

MISSOURI, Johnson County, Knob Noster, Montserrat Recreation Demonstration Area Bridge (ECW Architecture in Missouri State Parks 1933—1942 TR), MO 132 (03/04/85)

MISSOURI, Johnson County, Knob Noster, Montserrat Recreation Demonstration Area Dam and Spillway (ECW Architecture in Missouri State Parks 1933—1942 TR), SW of Knob Noster (03/04/85)

MISSOURI, Johnson County, Knob Noster, Montserrat Recreation Demonstration Area Entrance Portal (ECW Architecture in Missouri State Parks 1933—1942 TR), Off MO 132 (03/04/85)

MISSOURI, Johnson County, Knob Noster, Montserrat Recreational Demonstration Area Rock Bath House (ECW Architecture in Missouri State Parks 1933—1942 TR), SW of Knob Noster (03/04/85)

MISSOURI, Johnson County, Knob Noster, Montserrat Recreational Demonstration Area Warehouse #2 and Workshop (ECW Architecture in Missouri State Parks 1933—1942 TR), Off MO 132 (03/04/85)

MISSOURI, Lincoln County, Elsberry vicinity, Camp Sherwood Forest Historic District (ECW Architecture in Missouri State Parks 1933—1942 TR), SW of Elsberry in Cuivre State Park (03/04/85)

MISSOURI, Lincoln County, Elsberry vicinity, Cuivre River State Park Administrative Area Historic District (ECW Architecture in Missouri State Parks 1933—1942 TR), SW of Elsberry in Cuivre State Park (03/04/85)

MISSOURI, Monroe County, Santa Fe vicinity, Mark Twain State Park Picnic Shelter at Buzzard's Roost (ECW Architecture in Missouri State Parks 1933—1942 TR), Off MO 107 (03/04/85)

MISSOURI, Saline County, Arrow Rock vicinity, Arrow Rock State Historic Site Bridge (ECW Architecture in Missouri State Parks 1933—1942 TR), SE of Arrow Rock (03/04/85)

MISSOURI, Washington County, Potosi vicinity, Washington State Park CCC Historic District (ECW Architecture in Missouri State Parks 1933—1942 TR), Roughly Bounded by MO 102 and MO 104 (03/04/85)

NEW HAMPSHIRE, Belknap County, New Hampton, New Hampton Community Church, Main St. (03/07/85)

NEW HAMPSHIRE, Carroll County, Wolfeborough, Cotton Mountain Community Church, Stoneham Rd. (03/07/85)

NEW HAMPSHIRE, Cheshire County, Keene, Grace United Methodist Church, 34 Court St. (03/07/85)

NEW HAMPSHIRE, Grafton County, Dorchester, Dorchester Common Historic District, Roughly bounded by N. Dorchester 2 mile NW of intersection with NH 118 (03/07/85)

NEW HAMPSHIRE, Grafton County, Hebron, Hebron Village Historic District, Roughly bounded by Hebron Village Cemetery, N. and W. Shore Rds., Hobart Hill and Groton Rds. (03/07/85)

NEW HAMPSHIRE, Grafton County, Holderness, Holderness Free Library, Juntion of US 3 and NH 113 (03/07/85)

NEW HAMPSHIRE, Merrimack County, Webster, Old Webster Meeting House, Off NH 127 on Battle St. (03/07/85)

NEW HAMPSHIRE, Merrimack County, Webster, Webster Congregational Church, Off NH 127 on Long St. (03/07/85)

NEW HAMPSHIRE, Strafford County, Dover, Public Market, 93 Washington St. (03/07/85)

NEW HAMPSHIRE, Strafford County, Somersworth, Green Street School, 104 Green St. (03/07/85)

NORTH CAROLINA, Robeson County, Lumberton, Lumberton N.C. Post Office, 606 N. Elm St. (03/06/85)

NORTH CAROLINA, Union County, Monroe, Monroe N.C. Post Office, 407 N. Main St. (03/06/85)

OHIO, Brown County, Ripley, Ripley Historic District, Roughly bounded by Main, Front, 2nd, 3rd and 4th Sts. (03/07/85)

OHIO, Franklin County, Columbus, Central High School, 75 S. Washington Blvd. (03/07/85)
OHIO, Portage County, Ravenna, Griffin, A.B., House, 409 S. Walnut St. (03/07/85)
OHIO, Stark County, Brewster, Brewster Railroad YMCA/Wandle House, 45 S. Wabash Ave. (03/07/85)

OKLAHOMA, Custer County, Custer, Broadway Hotel (Custer City Commercial Buildings TR),
Off OK 33
OKLAHOMA, Custer County, Custer, Pyeatt's, J. J., General Store (Custer City Commercial Buildings
TR), Off OK 33

OREGON, Clatsop County, Astoria, U.S. Post Office and Custom House (Significant U.S. Post Offices
in Oregon 1900—1941 TR), 750 Commercial St. (03/04/85)
OREGON, Multnomah County, Portland, U.S. Post Office (St. John's Station) (Significant U.S. Post
Offices in Oregon 1900—1941 TR), 8720 N. Ivanhoe St. (03/04/85)
OREGON, Umatilla County, Pendleton, U.S. Post Office and Courthouse (Significant U.S. Post Offices
in Oregon 1900—1941 TR), 104 SW Dorian Ave. (03/04/85)
OREGON, Wasco County, Dalles, U.S. Post Office (Significant U.S. Post Offices in Oregon 1900—1941
TR), 100 W. 2nd St. (03/04/85)

PENNSYLVANIA, Allegheny County, Pittsburgh, Byrnes & Kiefer Building, 1127—1133 Penn Ave.
(03/07/85)
PENNSYLVANIA, Allegheny County, Pittsburgh, William Penn Hotel, Mellon Sq. between 6th and
Oliver Sts. (03/07/85)
PENNSYLVANIA, Bucks County, Doylestown vicinity, Fretz Farm, Almshouse Rd. and PA 611
(03/07/85)
PENNSYLVANIA, Bucks County, New Hope, Cintra (New Hope MRA), 181 W. Bridge St. (03/06/85)
PENNSYLVANIA, Bucks County, New Hope, Springdale Historic District (New Hope MRA), Mechanic
St., Old York, S. Sугan, and Stoney Hill Rds. (03/06/85)
PENNSYLVANIA, Bucks County, New Hope, New Hope Village District (New Hope MRA), Old Mill Rd.,
Stockton Ave., Ferry, Bridge, Mechanic, Randolph, Main, Coryell, and Waterloo Sts. (03/06/85)
PENNSYLVANIA, Bucks County, New Hope, Ely, Joshua, House (New Hope MRA), Rittenhouse Circle
(03/06/85)
PENNSYLVANIA, Bucks County, New Hope, Kitchen, William, House (New Hope MRA), 332 S. Sугan
Rd. (03/06/85)
PENNSYLVANIA, Chester County, Marshallton vicinity, Cope's Bridge, (03/07/85)
PENNSYLVANIA, Dauphin County, Harrisburg, Harrisburg Cemetery, 13th and Liberty Sts. (03/07/85)
PENNSYLVANIA, Lancaster County, Ephrata, Mentzer Building, 3 W. Main St. (03/07/85)
PENNSYLVANIA, Lawrence County, New Wilmington, Thompson, S.R., House, Market St. (03/07/85)
PENNSYLVANIA, Montgomery County, Wyndmoor, Stotesbury Club House, 7830 Eastern Ave.
(03/07/85)
PENNSYLVANIA, Philadelphia County, Philadelphia, Goodman Brothers and Hinlein Company, 1238
Callowhill St. (03/07/85)
PENNSYLVANIA, Philadelphia County, Philadelphia, La Blanche Apartments, 5100 Walnut St.
(03/07/85)
PENNSYLVANIA, Washington County, West Alexander Borough, West Alexander Historic District,
Roughly bounded by Main, N. Liberty and Mechanic Sts. (03/07/85)
PENNSYLVANIA, Westmoreland County, New Alexandria, Patterson, Samuel, House, RD 1 - Box 155
on PA 981 (03/07/85)

TEXAS, Bell County, Belton, Carnegie Public Library, 201 N. Main St. (03/04/85)

WISCONSIN, Door County, Fish Creek, Church of the Atonement, Fire No. 9410 (03/07/85)
WISCONSIN, La Crosse, La Crosse, Wisconsin Telephone Company Building, 125 N. 4th St. (03/07/85)

WISCONSIN, Price County, Phillips, Bloom's Tavern, Store and House, 396 S. Avon Ave. (03/07/85)
WISCONSIN, Rock County, Clinton, Clinton Water Tower (Water Works Structures of Rock County - 19th Century TR), High St. (03/07/85)
WISCONSIN, Rock County, Janesville, Janesville Pumping Station (Water Works Structures of Rock County - 19th Century TR), 500 Blk. River St. (03/07/85)

The following properties were also entered in the National Register but were excluded from a previous notice:

GUAM, Agana, Agana Historic District (Agana Houses TR), Roughly bounded by 2nd S., 3rd S., and 9th W., Santa Cruz and Legaspi Sts. (02/08/85)

ILLINOIS, Washington County, Nashville, Louisville and Nashville Depot, 101 E. Railroad St. (03/01/85)

MASSACHUSETTS, Bristol County, Taunton, Taunton Green Historic District (Taunton MRA), Broadway, Taunton Green, Main and Court Sts. (03/01/85)

MASSACHUSETTS, Middlesex County, Reading, Ace Art Company (Reading MRA), 24 Gould St. (02/01/85)

MASSACHUSETTS, Middlesex County, Reading, Common Historic District (Reading MRA), Roughly bounded by Main, Highland, and Federal Sts. (02/01/85)

MASSACHUSETTS, Middlesex County, Reading, Harnden-Browne House (Reading MRA), 60-62 Salem St. (02/01/85)

MASSACHUSETTS, Middlesex County, Reading, Haverhill Street Milestone (Reading MRA), Haverhill St. (02/01/85)

MASSACHUSETTS, Middlesex County, Reading, Reading Standpipe (Reading MRA), Auburn and Beacon Sts. (02/01/85)

MASSACHUSETTS, Middlesex County, Reading, Smith Shoe Shop (Reading MRA), 273 Haverhill St. (02/01/85)

MASSACHUSETTS, Middlesex County, Reading, Woburn Street Historic District (Reading MRA), Woburn St. from Temple St. to Summer Ave. (02/01/85)

MISSOURI, Barry County, Cassville vicinity, Camp Smokey/Company 1713 Historic District (ECW Architecture in Missouri State Parks 1933-1942 TR), Off Park Rd. (02/26/85)

MISSOURI, Barry County, Cassville vicinity, Roaring River State Park Dam/Spillway (ECW Architecture in Missouri State Parks 1933-1942 TR), Off Park Rd. (02/28/85)

MISSOURI, Barry County, Cassville vicinity, Roaring River State Park Deer Leap Trail (ECW Architecture in Missouri State Parks 1933-1942 TR), Off Park Rd. (02/26/85)

MISSOURI, Barry County, Cassville vicinity, Roaring River State Park Honeymoon Cabin (ECW Architecture in Missouri State Parks 1933-1942 TR), Off Park Rd. (02/26/85)

MISSOURI, Barry County, Cassville vicinity, Roaring River State Park Shelter Kitchen No. 2 and Rest Room (ECW Architecture in Missouri State Parks 1933-1942 TR), Off Park Rd. (02/26/85)

MISSOURI, Buchanan County, Rushville vicinity, Sugar Lake State Park Open Shelter (ECW Architecture in Missouri State Parks 1933-1942 TR), Off MO 138 (02/28/85)

MISSOURI, Camden County, Camdenton vicinity, Lake of the Ozarks Recreational Demonstration Area Barn/Garage in Kaiser Area (ECW Architecture in Missouri State Parks 1933-1942 TR), NE of Camdenton in State Park (02/28/85)

MISSOURI, Camden County, Camdenton vicinity, Lake of the Ozarks Recreational Demonstration Area Rising Sun Shelter (ECW Architecture in Missouri State Parks 1933-1942 TR), NE of Camdenton in State Park (02/26/85)

MISSOURI, Camden County, Camdenton vicinity, Lake of the Ozarks Recreational Demonstration Area Shelter at McCubbin Point (ECW Architecture in Missouri State Parks 1933—1942 TR), NE of Camdenton in State Park (02/26/85)

MISSOURI, Camden County, Camdenton vicinity, Camp Hawthorne Central Area District (ECW Architecture in Missouri State Parks 1933—1942 TR), NE of Camdenton in State Park (02/28/85)

MISSOURI, Dallas County, Bennett Spring, Bennett Spring State Park Shelter House and Water Gauge Station (ECW Architecture in Missouri State Parks 1933—1942 TR), Off MO A64 (02/28/85)

MISSOURI, Dent County, Salem vicinity, Dam and Spillway in the Hatchery Area at Montauk State Park (ECW Architecture in Missouri State Parks 1933—1942 TR), Off MO 119 (02/26/85)

MISSOURI, Dent County, Salem vicinity, Montauk State Park Open Shelter (ECW Architecture in Missouri State Parks 1933—1942 TR), Off MO 119 (02/28/85)

MISSOURI, Franklin County, Sullivan vicinity, Meramec State Park Lookout House/Observation Tower (ECW Architecture in Missouri State Parks 1933—1942 TR), E. of Sullivan off MO 185 (02/28/85)

MISSOURI, Franklin County, Sullivan vicinity, Meramec State Park Pump House (ECW Architecture in Missouri State Parks 1933—1942 TR), E. of Sullivan off MO 185 (02/28/85)

MISSOURI, Franklin County, Sullivan vicinity, Meramec State Park Shelter House (ECW Architecture in Missouri State Parks 1933—1942 TR), E. of Sullivan off MO 185 (02/26/85)

MISSOURI, Miller County, Brumley vicinity, Lake of the Ozarks State Park Highway 134 Historic District (ECW Architecture in Missouri State Parks 1933—1942 TR), W. of Brumley along Mo 134 (02/26/85)

MISSOURI, Saline County, Arrow Rock vicinity, Arrow Rock State Historic Site Grave Shelter (ECW Architecture in Missouri State Parks 1933—1942 TR), SE of Arrow Rock (02/27/85)

MISSOURI, Saline County, Arrow Rock vicinity, Arrow Rock State Historic Site Lookout Shelter (ECW Architecture in Missouri State Parks 1933—1942 TR), E. of Arrow Rock (02/27/85)

MISSOURI, Saline County, Arrow Rock vicinity, Arrow Rock State Historic Site Open Shelter (ECW Architecture in Missouri State Parks 1933—1942 TR), SE of Arrow Rock (02/28/85)

MISSOURI, Saline County, Marshall vicinity, Van Meter State Park Combination Building (ECW Architecture in Missouri State Parks 1933—1942 TR), Van Meter State Park (02/27/85)

MISSOURI, Saline County, Marshall vicinity, Van Meter State Park Shelter Building (ECW Architecture in Missouri State Parks 1933—1942 TR), Van Meter State Park (02/28/85)

MISSOURI, St. Louis County, Grover vicinity, Dr. Edmund A. Babler Memorial State Park Historic District (ECW Architecture in Missouri State Parks 1933—1942 TR), NW of Grover (02/27/85)

MISSOURI, Wayne County, Patterson vicinity, Sam A. Baker State Park Historic District (ECW Architecture in Missouri State Parks 1933—1942 TR), St. Francis Mountains bounded roughly around Cedar Creek, Big Creek and Mudlick Cayon off MO 143 (02/27/85)

OREGON, Tillamook County, Tillamook, U.S. Post Office (Significant U.S. Post Offices in Oregon 1900—1941 TR), 210 Laurel Ave. (03/01/85)

VIRGINIA, Newport News (Independent City), S.S. John W. Brown, Fort Eustis (03/01/85)

Additional documentation has been accepted for the following properties previously listed in the National Register of Historic Places.

DELAWARE, Kent County, Dover, Dover Green Historic District Roughly bounded by North, South, and East Sts., and Governors Ave. (03/06/85)

MICHIGAN, Wayne County, Detroit, Grand Circus Park Historic District, Roughly bounded by Clifford and Adams Sts. (02/25/85)

CORRECTION: The address for the property on list of November 9, 1984 should read as follows:

ILLINOIS, DuPage County, Glen Ellyn, Glen Ellyn Main Street Historic District, Main St. between Cottage Ave. and Hawthorne St. (10/29/84)

CORRECTION: The following properties erroneously listed in the "Federal Register," Part II, February 3, 1981, Page 10668 have been deleted.

WISCONSIN, Rock County, Evansville vicinity, Billings House (Cooksville MRA), SR 1

WISCONSIN, Rock County, Evansville vicinity, Searle Barn (Cooksville MRA), SR 1

Multiple Resource Areas are identified by MRA
Thematic Resources are identified by TR
NHL designates a National Historic Landmark



United States Department of the Interior

NATIONAL PARK SERVICE
WASHINGTON, D.C. 20240

IN REPLY REFER TO:

MAR 22 1985

The Director of the National Park Service is pleased to inform you that the following properties have been entered in the National Register of Historic Places beginning March 10, 1985 and ending March 16, 1985. For further information call (202) 343-9552.

STATE, County, Vicinity, Property, Address, (Date Listed)

FLORIDA, Dade County, Miami, Congress Building, 111 Northeast 2nd Ave. (03/14/85)
FLORIDA, Lee County, Boca Grande, Journey's End, Beachfront at 18th St. (03/14/85)

GEORGIA, McIntosh County, Darien, Vernon Square-Columbus Square Historic District, Roughly bounded by Market, Trumbull, Rittenhouse and Ft. King George Dr. (03/14/85)

ILLINOIS, Sangamon County, Riverton vicinity, Wheeland Haven, E of Riverton on I-72 (03/12/85)

KENTUCKY, Jefferson County, Louisville, Electric Building, 619 S. 4th Ave. (03/14/85)
KENTUCKY, Jefferson County, Louisville, German Insurance Bank, 207 W. Market St. (03/14/85)
KENTUCKY, Jefferson County, Louisville, Stuart Building, 601 W. Oak St. (03/14/85)
KENTUCKY, Jefferson County, Louisville, Sunnyside, 3020 Poppy Way (03/14/85)

MARYLAND, Baltimore County, Baltimore vicinity, Tyrconnell, 120 Woodbrook Lane. (03/14/85)
MARYLAND, Baltimore County, Woodlawn vicinity, St. Mary's Episcopal Church/Woodlawn 5610 Dogwood Rd. (03/14/85)
MARYLAND, Charles County, Bryantown, Bryantown Historic District, MD 5 and County Rt. 232 (03/14/85)

MINNESOTA, Meeker County, Dassel, West End Elevator, 4th St. and Atlantic Ave. (03/14/85)

MISSISSIPPI, Lowndes County, Columbus, Sykes-Leigh House, 719 - 7th St. North (03/14/85)

NEW YORK, Yates County, Penn Yan, Penn Yan Historic District, Roughly bounded by Water, Seneca, Elm, Wagener, Court, Clinton, North and Main Sts. (03/14/85)

NORTH CAROLINA, Catawba County, Hickory, Elliott-Carnegie Library (Hickory MRA), 415 - 1st Ave. NW (03/15/85)
NORTH CAROLINA, Catawba County, Hickory, First Presbyterian Church (Hickory MRA), 2nd St. and 3rd Ave. NW (03/15/85)
NORTH CAROLINA, Catawba County, Hickory, Geitner, Clement, House (Hickory MRA), 436 Main Ave. NW (03/15/85)
NORTH CAROLINA, Catawba County, Hickory, Houck's Chapel (Hickory MRA), 9th Ave. and 17th St. NW (03/15/85)
NORTH CAROLINA, Catawba County, Hickory, Lentz, John A., House (Hickory MRA), 321 9th St. NW (03/15/85)
NORTH CAROLINA, Catawba County, Hickory, Moretz, Joseph Alfred, House (Hickory MRA), 1437 - 6th St. Circle NW (03/15/85)
NORTH CAROLINA, Catawba County, Hickory, Piedmont Wagon Company (Hickory MRA), Main Ave. NW (03/15/85)

NORTH DAKOTA, Traill County, Hillsboro, Sarles, O. C., House, Second Ave. and Third St. NE (03/12/85)

OHIO, Hancock County, Findlay, Jones, Elijah Pelton, House, 313 East Sandusky St. (03/14/85)

OHIO, Montgomery County, Dayton, Lindsey Building, 25 S. Main St. (03/14/85)

OHIO, Pickaway County, Groveport vicinity, Perrill-Goodman Farm House, Rt. 1, Box 106 (03/14/85)

OKLAHOMA, Comanche County, Lawton, First Christian Church, 701 D. Ave. (03/12/85)

OKLAHOMA, Comanche County, Lawton, Methodist Episcopal Church South, 702 D Ave. (03/12/85)

PENNSYLVANIA, York County, North Codorus Township, York Iron Company Mine, N. of Green Valley Rd. between Jefferson and Seven Valleys (03/15/85)

VERMONT, Orange County, Randolph, Kimball Public Library, 67 Main St. (03/14/85)

VIRGINIA, Mecklenburg County, Castle Heights vicinity, Elm Hill Archaeological Site, (03/14/85)

WISCONSIN, Dane County, Madison, Agricultural Heating Station, 1535 Observatory Dr., Univ. of WI (03/14/85)

WISCONSIN, Dane County, Madison, Agriculture Hall, 1450 Linden Dr., Univ. of WI (03/14/85)

WISCONSIN, Dane County, Madison, Commons, John R., House, 1645 Norman Way (03/14/85)

WISCONSIN, Dane County, Madison, Hiram Smith Hall and Annex, 1545 Observatory Dr., Univ. of WI (03/14/85)

WISCONSIN, Dane County, Madison, Horticulture and Agricultural Physics and Soil Science Building, 1525 Observatory Dr., Univ. of WI (03/14/85)

WISCONSIN, Dane County, Madison, Stoner, Joseph J., House (Proposed Move), 321 S. Hamilton St. (03/11/85)

WISCONSIN, Dane County, Madison, Washburn Observatory and Observatory Director's Residence, 1401 and 1225 Observatory Dr., Univ. of WI (03/14/85)

WISCONSIN, Dane County, McFarland, Siggelkow Park Mound Group (47-Da-504), Siggelkow Rd. (03/14/85)

WISCONSIN, Dane County, Stoughton, Naeset, Jens, House, 126 E. Washington (03/14/85)

WISCONSIN, Grant County, Platteville, Agriculture and Manual Arts Building/Platteville State Normal School, Univ. of WI, Platteville (03/14/85)

WISCONSIN, La Crosse, La Crosse, Main Hall/La Crosse State Normal School, 1724 State St., Univ. of WI, La Crosse (03/14/85)

The following properties were also entered in the National Register but were excluded from a previous notice:

ILLINOIS, Jackson County, Carbondale vicinity, Giant City State Park Lodge and Cabins (Illinois State Parks Lodges and Cabins TR), RR #1, Makanda (03/04/85)

ILLINOIS, Jersey County, Alton vicinity, Pere Marquette State Park Lodge and Cabins (Illinois State Parks Lodges and Cabins TR), Box 158, Grafton (03/04/85)

ILLINOIS, Ogle County, Dixon, White Pines State Park Lodge and Cabins (Illinois State Parks Lodges and Cabins TR), RR #1, Mt. Morris (03/04/85)

ILLINOIS, Rock Island County, Rock Island vicinity, Black Hawk Museum and Lodge (Illinois State Parks Lodges and Cabins TR), 1510 46th Ave. (03/04/85)



United States Department of the Interior

NATIONAL PARK SERVICE
WASHINGTON, D.C. 20240

IN REPLY REFER TO:

MAR 29 1985

The Director of the National Park Service is pleased to inform you that the following properties have been entered in the National Register of Historic Places beginning March 17, 1985 and ending March 23, 1985. For further information call (202) 343-9552.

STATE, County, Vicinity, Property, Address, (Date Listed)

ILLINOIS, Sangamon County, Springfield, Gottschalk, Fred, Grocery Store, 301 W. Edwards St.
(03/18/85)

INDIANA, Allen County, Fort Wayne vicinity, Robinson, Horney, House, 7320 Lower Huntington Rd.
(03/21/85)

INDIANA, Delaware County, Muncie, Roots, Francis T., Building, 115-119 E. Charles St. (03/21/85)

INDIANA, Knox County, Vincennes, Ebner-Free House, 120 Locust (03/21/85)

INDIANA, Madison County, Anderson, Carnegie Public Library, 32 W. 10th St. (03/21/85)

INDIANA, Madison County, Chesterfield, Makepeace, George, House, 5 W. Main St. (03/21/85)

INDIANA, Marion County, Indianapolis, Christamore House, 502 N. Tremont St. (03/21/85)

INDIANA, Montgomery County, Crawfordsville, Saint John's Episcopal Church, 212 S. Green St.
(03/21/85)

INDIANA, St. Joseph County, South Bend vicinity, Water Street/Darden Road Bridge, Over St. Joseph
River at Darden Rd. (03/21/85)

INDIANA, St. Joseph County, South Bend, Leeper, Samuel, Jr., House, 113 W. North Shore Dr.
(03/21/85)

INDIANA, Vigo County, St. Mary-of-the-Woods, Foley Hall, St. Mary of the Woods College Campus,
Off US 150 (03/21/85)

INDIANA, Washington County, Salem, First Baptist Church, 201 N. High St. (03/21/85)

MAINE, Androscoggin County, Durham, Osgood, Nathaniel, House, ME 136 (03/21/85)

MAINE, Androscoggin County, Lewiston, Holland, Captain, House, 142 College St. (03/21/85)

MAINE, Androscoggin County, Mechanic Falls, Elms, Elm St. (03/21/85)

MAINE, Cumberland County, Portland, Fort McKinley Historic District, Great Diamond Island
(03/21/85)

MAINE, Cumberland County, Portland, Portland City Hospital, Brighton Ave. (03/21/85)

MAINE, Cumberland County, South Harpswell, Auburn-Harpswell Association Historic District, ME 123
(03/21/85)

MAINE, Sagadahoc County, Georgetown, Grey Havens Inn, Reid Park Rd. (03/21/85)

MAINE, Waldo County, Islesboro, Drexel Estate, The Bluff (03/21/85)

MISSISSIPPI, Copiah County, Hazlehurst vicinity, Mount Hope, Off Rt. 2 across from Mt. Hope
Cemetery (03/21/85)

MISSOURI, Greene County, Springfield, Walnut Street Historic District, Roughly bounded by McDaniel,
Walnut and Elm Sts. and Sherman Pkwy. (03/21/85)

MISSOURI, St. Louis (Independent City), American Theater, 416 N. 9th St. (03/18/85)

NEW JERSEY, Monmouth County, Cream Ridge vicinity, Coward-Hendrickson House, (03/21/85)

NEW YORK, Broome County, Binghamton, Dunk, Alfred, House, 4 Pine St. (03/21/85)

NEW YORK, Chautauqua County, Jamestown, Euclid Avenue School, 28 Euclid Ave. (03/21/85)
NEW YORK, Livingston County, Geneseo, Main Street Historic District (Boundary Increase), Roughly bounded by NY 39, Temple Hills Cemetery, South St. and Main (03/21/85)
NEW YORK, Schoharie County, Schoharie vicinity, Sternbergh House, Oak Hill Rd. (03/21/85)
NEW YORK, Suffolk County, Westhampton Beach, Crowther House, 97 Beach Lane (03/21/85)

OHIO, Delaware County, Delaware, Austin Hall (Ohio Wesleyan University TR), OWU, W. Central Ave. & Elizabeth St. (03/18/85)

OHIO, Delaware County, Delaware, Edwards Gymnasium/Pfeiffer Natatorium (Ohio Wesleyan University TR), OWU Main Campus, S. Sandusky St. (03/18/85)

OHIO, Delaware County, Delaware, Ohio Wesleyan University Student Observatory (Ohio Wesleyan University TR), OWU, W. William St. (03/18/85)

OHIO, Delaware County, Delaware, Sanborn Hall (Ohio Wesleyan University TR), OWU, W. Campus (03/18/85)

OHIO, Delaware County, Delaware, Selby Field (Ohio Wesleyan University TR), OWU, Henry St. (03/18/85)

OHIO, Delaware County, Delaware, Slocum Hall (Ohio Wesleyan University TR), OWU Main Campus, Sandusky St. (03/18/85)

OHIO, Delaware County, Delaware, Stuyvesant Hall (Ohio Wesleyan University TR), OWU, W. William St. (03/18/85)

OHIO, Delaware County, Delaware, University Hall-Gray's Chapel (Ohio Wesleyan University TR), OWU Main Campus, Sandusky St. (03/18/85)

OHIO, Portage County, Ravenna, Phoenix Block (Ravenna Commercial Center MRA), NE corner of Main and Chestnut Sts. (03/18/85)

OHIO, Portage County, Ravenna, Riddle Block #11 (Ravenna Commercial Center MRA), 133—137 E. Main St. (03/18/85)

OHIO, Portage County, Ravenna, Riddle Block #9 (Ravenna Commercial Center MRA), 113—115 W. Main St. (03/18/85)

OHIO, Wood County, Perrysburg, Yeager, John J., House, 343 W. Indiana Ave. (03/19/85)

OKLAHOMA, Cherokee County, Tahlequah, French-Parks House, 209 W. Keetoowah St. (03/18/85)

RHODE ISLAND, Washington County, Wakefield, South Kingstown, Miller, William, Davis, House, 130 Main St. (03/21/85)

TENNESSEE, Knox County, Knoxville, Ossoli Circle Clubhouse, 2511 W. Cumberland Ave. (03/21/85)

TENNESSEE, Marshall County, Cornersville, Baird-Welch House, Water St. (03/21/85)

TENNESSEE, Van Buren County, Crain Hill, Crain Hill School and Church, Crain Hill Rd. (03/21/85)

WISCONSIN, Door County, Washington Island vicinity, Thordarson Estate Historic District (Chester H. Thordarson Estate TR), Rock Island State Park (03/21/85)

WISCONSIN, Door County, Washington Island vicinity, Water Tower (Chester H. Thordarson Estate TR), Rock Island State Park (03/21/85)

WISCONSIN, Milwaukee County, Milwaukee, Milwaukee County Dispensary and Emergency Hospital, 2430 W. Wisconsin Ave. (03/21/85)



United States Department of the Interior

NATIONAL PARK SERVICE
WASHINGTON, D.C. 20240

IN REPLY REFER TO:

APR 5 1985

The Director of the National Park Service is pleased to inform you that the following properties have been entered in the National Register of Historic Places beginning March 24, 1985 and ending March 30, 1985. For further information call (202) 343-9552.

STATE, County, Vicinity, Property, Address, (Date Listed)

DISTRICT OF COLUMBIA, Washington, Sun Building (American Bank Building), 1317 F St., NW. (03/27/85)

INDIANA, Cass County, Logansport, Jerolaman-Long House, 1004 E. Market St. (03/28/85)

MARYLAND, Baltimore (Independent City), Brewers Exchange, 20 Park Ave. (03/28/85)

MARYLAND, Montgomery County, Poolesville vicinity, Mt. Nebo, 14510 Mt. Nebo Rd. (03/28/85)

MARYLAND, Somerset County, Wellington vicinity, Costen, William, House, Courthouse Hill Rd. (03/28/85)

MARYLAND, St. Mary's County, Lexington Park vicinity, St. Richard's Manor, Millstone Landing Rd. (03/28/85)

MICHIGAN, Barry County, Shelbyville, Dwight, Austin H. and Frankie A., Summer House, 11456 Marsh Rd. (03/28/85)

MISSOURI, Clay County, Excelsior Springs, Elms Hotel, Regent and Elms Blvd. (03/29/85)

MISSOURI, Jackson County, Kansas City, Peppard, Joseph Grear, House, 1704 Jefferson St. (03/26/85)

MONTANA, Gallatin County, Bozeman, Fisher, Burr, House, 712 S. Willson Ave. (03/28/85)

MONTANA, Missoula County, Missoula, Northern Pacific Railroad Depot, Railroad and Higgins Ave. (03/28/85)

MONTANA, Missoula County, Missoula, University Apartments, 400-422 Roosevelt Ave. (03/28/85)

MONTANA, Pondera County, Valier, Valier Public School, 820 3rd St. (03/28/85)

NEW YORK, Greene County, Greenville, Greenville Presbyterian Church Complex, North St., NY 32 (03/28/85)

NEW YORK, New York County, New York, United Charities Building Complex, 105 E. 22nd St., 289 Park Ave. S. and 111-113 E. 22nd St. (03/28/85)

NEW YORK, Onondaga County, Cicero, Brewerton vicinity, Robinson Site (NYS DHP Unique Site No. AO67-02-0001), Kathan Rd. (03/28/85)

NEW YORK, Rockland County, New City, Blauvelt House, Zukor Rd. (03/28/85)

NEW YORK, Rockland County, Piermont, Sparkill Creek Drawbridge, Bridge St. over Sparkill Creek (03/28/85)

PENNSYLVANIA, Berks County, Tulpehocken Creek Historic District, Tulpehocken and Mill Creeks from Berks-Lebanon line to Blue March Dam between Millardsville and Bernville (03/28/85)

PENNSYLVANIA, Bucks County, Center Bridge, Center Bridge Historic District, Bounded by Ely and Laurel Rds. on River Rd. (03/26/85)

PENNSYLVANIA, Philadelphia County, Philadelphia, North Broad Street Mansion District, Roughly bounded by Broad, Jefferson, Willington, and Oxford Sts. (03/29/85)

TENNESSEE, Bedford County, Palmetto vicinity, Palmetto Farm, TN 64 (03/28/85)

TENNESSEE, Davidson County, Goodlettsville vicinity, Shaw, Abner T., House, 4866 Brick Church Pike (03/28/85)

TENNESSEE, Davidson County, Nashville, Waverly Place Historic District, Roughly bounded by Beech, Douglas and Bradford Aves., 10th Ave. S. and Acklen Ave. (03/28/85)

TENNESSEE, Lewis County, Gordonsburg vicinity, Blackburn, Ambrose, Farmstead, Gordonsburg Rd. (03/28/85)

TENNESSEE, Marshall County, Mooresville vicinity, Bear Creek Cumberland Presbyterian Church, Bear Creek Rd. (03/28/85)

TENNESSEE, Perry County, Linden vicinity, Dickson, James, House, Lower Lick Creek Rd. (03/28/85)

TENNESSEE, Sullivan County, Piney Flats, DeVault-Masengill House, Andrew Johnson Hwy. US 11E (03/28/85)

TENNESSEE, Washington County, Washington vicinity, Broylesville Historic District, Roughly bounded by TN 34, Taylor Mill and Gravel Hill Rds. along Little Limestone Creek. (03/28/85)

UTAH, Davis County, Farmington, Farmington Tithing Office (Tithing Offices and Granaries of the Mormon Church TR), 108 N. Main St. (03/28/85)

UTAH, Wayne County, Loa, Loa Tithing Office (Tithing Offices and Granaries of the Mormon Church TR), 100 West and Center St. (03/28/85)

UTAH, Wayne County, Teasdale, Teasdale Tithing Granary (Tithing Offices and Granaries of the Mormon Church TR), Off UT 117 (03/28/85)

VIRGINIA, Dinwiddie County, Carson vicinity, Conover Archaeological Site, (03/28/85)

WISCONSIN, Door County, Ephraim, Ephraim Moravian Church (Ephraim MRA), 9970 Moravia St. (03/27/85)

WISCONSIN, Door County, Ephraim, Ephraim Village Hall (Ephraim MRA), 9996 S. Water St. (03/27/85)

WISCONSIN, Door County, Ephraim, Free Evangelical Lutheran Church (Ephraim MRA), 3028 Church St. (03/27/85)

WISCONSIN, Door County, Ephraim, Hillside Hotel (Ephraim MRA), 9980 S. Water St. (03/27/85)

WISCONSIN, Door County, Ephraim, Peterson, Peter, House (Ephraim MRA), 10020 N. Water St. (03/27/85)

The following properties were also entered in the National Register but were excluded from a previous notice:

FLORIDA, Duval County, Jacksonville, Riverside Historic District, Roughly bounded by Seaboard Coastline RR, Riverside and Memorial Pks., St. Johns River and Seminole (03/22/85)

OKLAHOMA, Carter County, Ardmore, Carter County Courthouse (County Courthouses of Oklahoma TR), 1st and B Sts., SW (03/22/85)

OKLAHOMA, Creek County, Sapulpa, Creek County Courthouse (County Courthouses of Oklahoma TR), 222 E. Dewey Ave. (03/22/85)

OKLAHOMA, Dewey County, Taloga, Dewey County Courthouse (County Courthouses of Oklahoma TR), Broadway and Ruble St. (03/22/85)

OKLAHOMA, Ellis County, Arnett, Ellis County Courthouse (County Courthouses of Oklahoma TR), Town Square (03/22/85)

OKLAHOMA, Greer County, Mangum, Greer County Courthouse (County Courthouses of Oklahoma TR), Courthouse Square (03/22/85)

OKLAHOMA, McIntosh County, Eufaula, Cooper, C. L., Building, 5B and Harrison (03/22/85)

OKLAHOMA, McIntosh County, Eufaula, McIntosh County Courthouse (County Courthouses of Oklahoma TR), 110 N. 1st St. (03/22/85)

PENNSYLVANIA, Philadelphia County, Philadelphia, Overbrook Farms, Roughly bounded by City Line Ave., 58th St., Woodbine Ave. and 64th St. (03/21/85)

WYOMING, Uinta County, Evanston, Union Pacific Railroad Complex, Main and 15th Sts. (02/06/85)

Multiple Resource Areas are identified by MRA

Thematic Resources are identified by TR

NHL designates a National Historic Landmark



United States Department of the Interior

NATIONAL PARK SERVICE
WASHINGTON, D.C. 20240

IN REPLY REFER TO:

APR 12 1985

The Director of the National Park Service is pleased to inform you that the following properties have been entered in the National Register of Historic Places beginning March 31, 1985 and ending April 6, 1985. For further information call (202) 343-9552.

STATE, County, Vicinity, Property, Address, (Date Listed)

CALIFORNIA, Los Angeles County, Los Angeles, Hollywood Boulevard Commercial and Entertainment District, 6200-7000 Hollywood Blvd., N. Vine St., N. Highland Ave. and N. Ivar St. (04/04/85)

CALIFORNIA, San Francisco County, San Francisco, The Real Estate Associates (TREA) Houses, 2503, 2524, 2530 and 2536 Clay Sts. (04/04/85)

CONNECTICUT, Fairfield County, Bridgeport, Nathaniel Wheeler Memorial Fountain, Park and Fairfield Aves. (04/04/85)

CONNECTICUT, New London County, Norwich, Downtown Norwich Historic District, Roughly bounded by Union Sq., Park, Main and Shetland Sts., and Washington Sq. (04/04/85)

IOWA, Jefferson County, Fairfield, Ball, W. C., House, R.R. #2 (04/04/85)

KANSAS, Atchison County, Atchison, Trinity Episcopal Church, 300 S. 5th St. (04/04/85)

KANSAS, Lyon County, Emporia, Granada Theater, 809 Commercial (04/04/85)

MASSACHUSETTS, Bristol County, Attleboro, East Attleborough Academy, 28 Sanford St. (04/04/85)

MASSACHUSETTS, Worcester County, Sutton, Waters Farm, 53 Waters Rd. (04/04/85)

MICHIGAN, Wayne County, Detroit, Sweet, Ossian H., Home 2905 Garland (04/04/85)

MISSOURI, St. Louis (Independent City) Winston Churchill Apartments, 5475 Cabanne (04/04/85)

PENNSYLVANIA, Lancaster County, Lancaster, Park Site 36La96, Lancaster County Park, 1050 Rockford Rd. (04/04/85)

TENNESSEE, Hamilton County, Chattanooga, Maclellan Building (Buildings in Hamilton County Designed by R. H. Hunt TR), 721 Broad St. (04/04/85)

TENNESSEE, Knox County, Knoxville, St. John's Lutheran Church, 544 Broadway, NW (04/04/85)

TENNESSEE, Rutherford County, Murfreesboro, North Maney Avenue Historic District, Roughly bounded by N. Maney and N. Highland Aves., E. College St. and N. Academy Ave. (04/04/85)

TENNESSEE, Sullivan County, Bristol, Paramount Theatre and Office Building, 516 State St. (04/04/85)

TENNESSEE, Warren County, McMinnville vicinity, My Grandfather's House, US 70, South (04/04/85)

The following properties were also entered in the National Register but were excluded from a previous notice:

OKLAHOMA, Grady County, Chickasha, Rock Island Depot, Chickasha Ave. (03/29/85)

TEXAS, Dallas County, Cedar Hill, Angle, D. M., House (Cedar Hill Texas MRA), 800 Beltline (03/27/85)
TEXAS, Dallas County, Cedar Hill, Bryant, Jr., William, House (Cedar Hill Texas MRA), S. Broad and Cooper (03/27/85)
TEXAS, Dallas County, Cedar Hill, Hawkes, Z. T. (Tip), House (Cedar Hill Texas MRA), 132 N. Potter St. (03/27/85)
TEXAS, Dallas County, Cedar Hill, Roberts, Dr. Rufus A., House (Cedar Hill Texas MRA), 210 S. Broad St. (03/27/85)

Additional documentation has been accepted for the following property previously listed in the National Register of Historic Places:

MASSACHUSETTS, Suffolk County, Boston, Back Bay Historic District, Roughly bounded by Memorial Dr., Arlington St., Bolston St. and Charlesgate East (04/05/85)

CORRECTION: The property below previously listed on the National Register of Historic Places should read as follows:

MARYLAND, Baltimore County, Dundalk, Dundalk Historic District, Roughly bounded by Liberty Pkwy., Dunman, Willow Spring and Sunship Rds., Chesapeake and Patapsco Aves. (12/08/83)

Multiple Resource Areas are identified by MRA
Thematic Resources are identified by TR
NHL designates a National Historic Landmark



United States Department of the Interior

NATIONAL PARK SERVICE
WASHINGTON, D.C. 20240

IN REPLY REFER TO:

APR | 9 1985

The Director of the National Park Service is pleased to inform you that the following properties have been entered in the National Register of Historic Places beginning April 7, 1985 and ending April 13, 1985. For further information call (202) 343-9552.

STATE, County, Vicinity, Property, Address, (Date Listed)

ALABAMA, Cullman County, Cullman, Cullman Downtown Commercial Historic District, Roughly bounded by 4th and 1st Aves., 2nd and 5th Sts. SE (04/11/85)

ALABAMA, Montgomery County, Montgomery, Smith/Joseph/Stratton House, 302 Alabama St. (04/11/85)

ALABAMA, Tuscaloosa County, Northport, Wilson-Clements House, 1802 20th Ave. (04/11/85)

CALIFORNIA, San Francisco County, San Francisco, Scott, Irving Murray, School, 1060 Tennessee St. (04/11/85)

CALIFORNIA, Santa Clara County, Palo Alto, Kee House, 2310 Yale St. (04/11/85)

CONNECTICUT, Hartford County, Hartford and West Hartford, West End South Historic District, Roughly bounded by Farmington Ave., Whitney and S. Whitney Sts., West Blvd. and Prospect Ave. (04/11/85)

DISTRICT OF COLUMBIA, Washington, Tivoli Theater, 3301-3325 14th St. NW (04/10/85)

FLORIDA, Duval County, Jacksonville, House at 3325 Via De La Reiva (San Jose Estates TR), 3325 Via De La Reiva (04/10/85)

FLORIDA, Duval County, Jacksonville, House at 3335 Via De La Reina (San Jose Estates TR), 3335 Via De La Reina (04/10/85)

FLORIDA, Duval County, Jacksonville, House at 3500 Via De La Reina (San Jose Estates TR), 3500 Via De La Reina (04/10/85)

FLORIDA, Duval County, Jacksonville, House at 3609 Via De La Reina (San Jose Estates TR), 3609 Via De La Reina (04/10/85)

FLORIDA, Duval County, Jacksonville, House at 3685 Via De La Reina (San Jose Estates TR), 3685 Via De La Reina (04/10/85)

FLORIDA, Duval County, Jacksonville, House at 3703 Via De La Reina (San Jose Estates TR), 3703 Via De La Reina (04/10/85)

FLORIDA, Duval County, Jacksonville, House at 3764 Ponce De Leon Avenue (San Jose Estates TR), 3764 Ponce De Leon Ave. (04/10/85)

FLORIDA, Duval County, Jacksonville, House at 7144 Madrid Avenue (San Jose Estates TR), 7144 Madrid Ave. (04/10/85)

FLORIDA, Duval County, Jacksonville, House at 7207 Ventura Avenue (San Jose Estates TR), 7207 Ventura Ave. (04/10/85)

FLORIDA, Duval County, Jacksonville, House at 7217 Ventura Avenue (San Jose Estates TR), 7217 Ventura Ave. (04/10/85)

FLORIDA, Duval County, Jacksonville, House at 7227 San Pedro (San Jose Estates TR), 7227 San Pedro Rd. (04/10/85)

FLORIDA, Duval County, Jacksonville, House at 7245 San Jose Boulevard (San Jose Estates TR), 7245 San Jose Blvd. (04/10/85)

IOWA, Shelby County, Harlan, Floral Hall, 314 4th St. on Shelby County Fairgrounds (04/11/85)
KANSAS, Harvey County, Newton, Santa Fe Depot, 414 N. Main (04/11/85)

LOUISIANA, East Baton Rouge Parish, Baton Rouge, Roumain Building, 343 Riverside Mall (04/11/85)

MAINE, Cumberland County, South Portland, State Reform School Historic District, Westbrook St. (04/11/85)
MAINE, Cumberland County, Standish, Paine Neighborhood Historic District, ME 113 (04/11/85)
MAINE, Kennebec County, Augusta, Cony, Gov. Samuel, House, 71 Stone St. (04/11/85)
MAINE, Lincoln County, Westport, Squire Tarbox House, ME 144 (04/11/85)
MAINE, Waldo County, Islesboro, Philler Cottage, Main Rd., Dark Harbor (04/11/85)

MARYLAND, Queen Anne's County, Wye Mills, Wye Mill, MD 662 (04/09/85)

MICHIGAN, Sanilac County, Lexington, Nims, William Reuben, House, 7156 Huron Ave. (04/11/85)

MISSOURI, Harrison County, Bethany, Hamilton House, 1228 W. Main (04/11/85)
MISSOURI, Jackson County, Independence, Kritser House, 115 E. Walnut (04/10/85)

NEW JERSEY, Morris County, Morris Township, Alnwick Hall, 355 Madison Ave. (04/11/85)
NEW JERSEY, Union County, Plainfield, Saint Mary's Catholic Church Complex, Liberty and W. 6th Sts. (04/11/85)

NEW MEXICO, Dona Ana County, Las Cruces, Alameda-Depot Historic District, Includes properties centered around Pioneer Park and extending up Alameda Blvd. (04/11/85)

NEW YORK, Schenectady County, Schenectady, Central Fire Station, Erie Blvd. (04/11/85)
NEW YORK, Warren County, Warrensburg, MaGee, Merrill, House, 2 Hudson St. (04/11/85)

NORTH DAKOTA, Williams County, Williston, Old Armory, 320 1st Ave. East (04/11/85)

OKLAHOMA, Ellis County, Camargo vicinity, Carr, George, Ranch House (Ranching Properties in Northwestern Oklahoma TR), NW of Camargo (04/10/85)

OREGON, Benton County, Corvallis vicinity, Fiechter, John, House, William L. Finley National Wildlife Refuge (04/11/85)

RHODE ISLAND, Newport County, Gardiner Pond Shell Midden, (04/12/85)
RHODE ISLAND, Washington County, North Kingstown, Scrabbletown Historic and Archeological District, Scrabbletown Rd., Stony Lane and S. County Trail (04/11/85)

TEXAS, Bexar County, San Antonio, Barr Building, 213—219 Broadway (04/11/85)

WEST VIRGINIA, Jefferson County, Harper's Ferry vicinity, Allstadt House and Ordinary, Off US 340 (04/09/85)

WISCONSIN, Barron County, Haugen, ZCJB Hall, 320 W. 3rd St. (04/11/85)
WISCONSIN, La Crosse County, La Crosse, Physical Education Building/La Crosse State Normal School, UW La Crosse Campus off US 16 (04/11/85)
WISCONSIN, Sheboygan County, Franklin, Franklin Feed Mill (19th Century Grist and Flour Mills of Sheboygan County TR), Franklin Rd. (04/11/85)

The following properties were also entered in the National Register but were excluded from a previous notice:

CONNECTICUT, Hartford County, Hartford, Stone Bridge (Hartford Downtown MRA), 500 Main St. (03/28/85)

KENTUCKY, Jefferson County, Jeffersontown, Jeffersontown Colored School, 10400 Shelby St. (03/29/85)

KENTUCKY, Jefferson County, Louisville, Temple Bodley Summer House, Off Riva Ridge Rd. SW of Palatka Rd. (03/29/85)

LOUISIANA, Orleans Parish, New Orleans, Saenger Theatre (Boundary Increase), 1101—1111 Canal St. (04/01/85)

NEW MEXICO, Rio Arriba County, Los Ojos vicinity, Becker, George, House, Bunk House and Barn (La Tierra Amarilla MRA), E. of La Puente Rd. and S. of Hatchery Rd. (04/04/85)

NEW MEXICO, Rio Arriba County, Los Ojos vicinity, Blanton Log House (La Tierra Amarilla MRA), E. of La Puente Rd. and S. of Hatchery Rd. (04/04/85)

NEW MEXICO, Rio Arriba County, Los Ojos vicinity, Burns Lake Bungalow (La Tierra Amarilla MRA), 1/2 mile S. of E. end of Hatchery Rd. (04/04/85)

NEW MEXICO, Rio Arriba County, Los Ojos vicinity, Casados House (La Tierra Amarilla MRA), Off junction of U.S. 84 and NM Rd. 95 (04/04/85)

NEW MEXICO, Rio Arriba County, Los Ojos vicinity, La Puente Historic District (La Tierra Amarilla MRA), Roughly bounded by Main Rd. in La Puente from drop-off of 2nd to 1st plateau E. to Church on West. (04/04/85)

NEW MEXICO, Rio Arriba County, Los Ojos vicinity, Los Brazos Historic District (La Tierra Amarilla MRA), Roughly bounded by US 84, North Rd., fence line and drop-off to Rio Brazos (04/04/85)

NEW MEXICO, Rio Arriba County, Los Ojos vicinity, Los Ojos (Parkview) Fish Hatchery (La Tierra Amarilla MRA), E. end of Hatchery Rd. (04/04/85)

NEW MEXICO, Rio Arriba County, Los Ojos vicinity, Los Ojos (Parkview) Historic District (La Tierra Amarilla MRA), Roughly bounded by US 84, junction of Old Hwy w/US 84, drop-off from 1st plateau to Chama River Valley and E.-W. Hatchery Rd. (04/04/85)

NEW MEXICO, Rio Arriba County, Los Ojos vicinity, Manzanares, Tony, House (La Tierra Amarilla MRA), E. of Los Ojos Rd. and N. of La Puente Church (04/04/85)

NEW MEXICO, Rio Arriba County, Los Ojos vicinity, Martinez, Gilbert, Barn (La Tierra Amarilla MRA), E. of La Puente Rd and S. of Hatchery Rd. (04/04/85)

NEW MEXICO, Rio Arriba County, Los Ojos vicinity, Martinez, Teodoro, House (La Tierra Amarilla MRA), E. of La Puente Rd and N. of Hatchery Rd. (04/04/85)

NEW MEXICO, Rio Arriba County, Los Ojos vicinity, Sanchez-March House (La Tierra Amarilla MRA), W. of US 84 and N. of NM 95 (04/04/85)

NEW MEXICO, Rio Arriba County, Los Ojos vicinity, Trujillo, Manuelita, House (La Tierra Amarilla MRA), Off US 84 S. of Los Brazos River (04/04/85)

NEW MEXICO, Rio Arriba County, Los Ojos vicinity, Trujillo, Sr., Fernando, House (La Tierra Amarilla MRA), W. of US 84 and N. of NM 95 (04/04/85)

UTAH, Beaver County, Minersville, Minersville City Hall (Public Works Buildings TR), 600 W. Main St. (04/01/85)

UTAH, Box Elder County, Brigham City, Box Elder High School Gymnasium (Public Works Buildings TR), 18 N. 400 East (04/01/85)

UTAH, Box Elder County, Garland, Bear River High School Science Building (Public Works Buildings TR), 1450 S. Main St. (04/01/85)

UTAH, Cache County, Benson, Benson Elementary School (Public Works Buildings TR), 3440 N. 3000 West (04/01/85)

UTAH, Cache County, Lewiston, Lewiston Community Building (Public Works Buildings TR), 29 S. Main St. (04/01/85)

UTAH, Cache County, Logan, Home Economics/Commons Building (Public Works Buildings TR), Off US 89, Utah State University (04/01/85)

UTAH, Cache County, Logan, Logan Fish Hatchery Caretaker's Residence (Public Works Buildings TR), 1469 W. 200 North (04/01/85)

UTAH, Cache County, Logan, Logan Municipal Slaughterhouse (Public Works Buildings TR), 265 N. 600 West (04/01/85)

UTAH, Cache County, Mendon, Mendon Elementary School (Public Works Buildings TR), Off UT 23 (04/01/85)

UTAH, Emery County, Castle Dale, Castle Dale High School Shop (Public Works Buildings TR), 300 N. Center St. (04/01/85)

UTAH, Garfield County, Boulder, Boulder Elementary School (Public Works Buildings TR), Off UT 51 (04/01/85)

UTAH, Iron County, Modena, Modena Elementary School (Public Works Buildings TR), Off UT 56 (04/01/85)

UTAH, Kane County, Orderville, Valley School (Public Works Buildings TR), Off US 89 (04/01/85)

UTAH, Millard County, Fillmore, Millard High School Gymnasium (Public Works Buildings TR), 35 N. 200 West (04/01/85)

UTAH, Millard County, Hinckley, Hinckley High School Gymnasium (Public Works Buildings TR), Off US 5/50 (04/01/85)

UTAH, Salt Lake County, Sandy, Jordan School District Administration Building (Public Works Buildings TR), 9361 W. 400 East (04/01/85)

UTAH, Sanpete County, Manti, Sanpete County Courthouse (Public Works Buildings TR), 160 N. Main St. (04/01/85)

UTAH, Sanpete County, Moroni, Moroni High School Mechanical Arts Building (Public Works Buildings TR), 350 N. Center St. (04/01/85)

UTAH, Sanpete County, Mount Pleasant, Mount Pleasant High School Mechanical Arts Building (Public Works Buildings TR), 150 N. State St. (04/01/85)

UTAH, Sevier County, Monroe, Monroe City Hall (Public Works Buildings TR), 10 N. Main St. (04/01/85)

UTAH, Summit County, Park City, Marsac Elementary School (Public Works Buildings TR), 431 Marsac (04/01/85)

UTAH, Utah County, Camp W. G. Williams, Camp Williams Hostess House/Officers' Club (Public Works Buildings TR), Off UT 68 (04/01/85)

UTAH, Utah County, Santaquin, Santaquin Junior High School (Public Works Buildings TR), 75 W. 100 South (04/01/85)

UTAH, Utah County, Spanish Fork, Spanish Fork Fire Station (Public Works Buildings TR), 365 N. Main St. (04/01/85)

UTAH, Utah County, Spanish, Spanish Fork High School Gymnasium (Public Works Buildings TR), 300 S. Main St. (04/01/85)

UTAH, Washington County, St. George, St. George Elementary School (Public Works Buildings TR), 120 S. 100 West (04/01/85)

UTAH, Wayne County, Bicknell, Wayne County High School (Public Works Buildings TR), 55 N. Center St. (04/01/85)

UTAH, Weber County, North Ogden, North Ogden Elementary School (Public Works Buildings TR), 474 E. 2650 North (04/01/85)

UTAH, Weber County, Ogden, El Monte Golf Course Clubhouse (Public Works Buildings TR), 1300 Valley Dr. (04/01/85)

UTAH, Weber County, Ogden, Utah School for the Deaf and Blind Boys' Dormitory (Public Works Buildings TR), 846 20th St. (04/01/85)

Multiple Resource Areas are identified by MRA

Thematic Resources are identified by TR

NHL designates a National Historic Landmark



United States Department of the Interior

NATIONAL PARK SERVICE

P.O. BOX 37127

WASHINGTON, D.C. 20013-7127

IN REPLY REFER TO:

APR 26 1985

The Director of the National Park Service is pleased to inform you that the following properties have been entered in the National Register of Historic Places beginning April 14, 1985 and ending April 20, 1985. For further information call (202) 343-9552.

STATE, County, Vicinity, Property, Address, (Date Listed)

ARKANSAS, Phillips County, Helena, Short, William A., House, 317 Biscoe St.(04/18/85)

ARKANSAS, Phillips County, Helena, Straub, William Nicholas, House, 531 Perry St. (04/18/85)

ARKANSAS, White County, Searcy, Hicks-Dugan-Deener House, 306 E. Center (04/18/85)

CONNECTICUT, Fairfield County, Bridgeport, Fairfield County Jail, 1106 N. Ave. (04/18/85)

GEORGIA, Barrow County, Winder, Jackson-Johns House, 116 Candler St. (04/18/85)

GEORGIA, Clarke County, Athens, Bloomfield Street Historic District, Roughly bounded by Bloomfield and Peabody Sts., U of G campus, Rutherford St. and Milledge Ave. (04/18/85)

GEORGIA, Clarke County, Athens, Boulevard Historic District, Roughly bounded by the Seaboard Coastline RR tracks, Pulaski St., Prince Ave., and Hiawasse St. (04/18/85)

GEORGIA, Clarke County, Athens, Milledge Avenue Historic District, Milledge Ave. from Broad St. to Five Points (04/18/85)

GEORGIA, Clarke County, Athens, Milledge Circle Historic District, Milledge Park, Lumpkin St., Milledge Circle and Milledge Ave. (04/18/85)

GEORGIA, Liberty County, Hinesville, Bacon-Fraser House, 208 E. Court St. (04/18/85)

GEORGIA, Lowndes County, Valdosta, Dasher High School, 900 S. Troup St. (04/18/85)

GEORGIA, McIntosh County, Ridgeville, Ridge, The, Old Shell Rd. GA 99 (04/18/85)

GEORGIA, Mitchell County, Camilla, Camilla Commercial Historic District, Roughly bounded by Broad, S. Scott and N. Scott Sts. (04/18/85)

GEORGIA, Thomas County, Thomasville, Fletcherville Historic District, Roughly bounded by Siexas, Wright, S. College and W. Jackson St. (04/18/85)

GEORGIA, Thomas County, Thomasville, Gordon Avenue Historic District, Gordon Ave. (04/18/85)

ILLINOIS, Cook County, Chicago, Ropp-Grabill House, 4132 N. Keeler Ave. (04/15/85)

IOWA, Harrison County, Logan, State Savings Bank, 312 E. 7th St. (04/18/85)

LOUISIANA, Jefferson Davis Parish, Jennings, Sunny Meade, 819 Cary Ave. (04/18/85)

MAINE, Hancock County, Brooklin vicinity, Flye Point - 2, (04/15/85)

MAINE, Lincoln County, Bristol, Pemaquid Point Light, Pemaquid Point (04/16/85)

MAINE, York County, York, Cape Neddick Light Station, Cape Neddick (04/16/85)

MICHIGAN, Calhoun County, Battle Creek, Kellogg, W. K., House, 256 W. Van Buren St. (04/18/85)

MICHIGAN, Lenawee County, Adrian, Adrian Union Hall-Croswell Opera House, (04/18/85)

MISSISSIPPI, Yalobusha County, Water Valley, Water Valley Post Office, 2322 Main St. (04/18/85)



United States Department of the Interior

NATIONAL PARK SERVICE

P.O. BOX 37127

WASHINGTON, D.C. 20013-7127

IN REPLY REFER TO:

MAY 3 1985

The Director of the National Park Service is pleased to inform you that the following properties have been entered in the National Register of Historic Places beginning April 21, 1985 and ending April 27, 1985. For further information call (202) 343-9552.

STATE, County, Vicinity, Property, Address, Date Listed)

CALIFORNIA, Humboldt County, Hoopa vicinity, De-No-To Cultural District, Vicinity of N. Trinity Mtn. and Trinity Summit Six Rivers National Forest (04/24/85)

IOWA, Poweshiek County, Malcom, Raymond, P. P., House, 4th St. (04/24/85)

NEW JERSEY, Atlantic County, Hamilton Township, Weymouth (schooner) (04/25/85)

NORTH CAROLINA, Chowan County, Edenton vicinity, Sandy Point, Off NC 32 East of NC 1114 (04/25/85)

NORTH CAROLINA, Forsyth County, Winston-Salem, Blair, William Allen, House, 210 S. Cherry St. (04/25/85)

NORTH CAROLINA, Guilford County, Greensboro, Greensboro Historical Museum, 130 Summit Ave. (04/25/85)

NORTH CAROLINA, Harnett County, Lillington vicinity, Summer Villa and the McKay-Salmon House, SR 1291 (04/25/85)

NORTH CAROLINA, Harnett County, Lillington vicinity, Summerville Presbyterian Church and Cemetery, Off SR 1291 (04/25/85)

NORTH CAROLINA, Hertford County, Ahoskie, Ahoskie Downtown Historic District, Roughly bounded by W. North St., Seaboard Coastline RR, W. Main St., S. and N. Mitchell Sts. (04/25/85)

NORTH CAROLINA, Jones County, Pollocksville, Lavender, Bryan, House, Off US 17 South of Trent River Bridge (04/25/85)

NORTH CAROLINA, Washington County, Plymouth, Perry-Spruill House, 326 Washington St. (04/25/85)

WYOMING, Fremont County, Atlantic City, Atlantic City Mercantile, Rt. 62, Box 260 (04/25/85)

WYOMING, Sublette County, Boulder vicinity, Steele Homestead, WY 191 (04/25/85)

WYOMING, Sweetwater County, McKinnon vicinity, Stewart, Elinore Pruitt, Homestead, off UT 414 (04/25/85)

WYOMING, Uinta County, Evanston vicinity, Young, Brigham, Oil Well, (04/25/85)

The following properties were also entered in the National Register but were excluded from a previous notice:

ARIZONA, Pinal County, Casa Grande, Bayless, Earl, House (Casa Grande MRA), 211 N. Cameron (04/16/85)

ARIZONA, Pinal County, Casa Grande, Baylis, Wilbur O./Grasty House (Casa Grande MRA), 221 N. Cameron (04/16/85)

ARIZONA, Pinal County, Casa Grande, Bien/McNatt House (Casa Grande MRA), 208A W. 1st St. (04/16/85)

ARIZONA, Pinal County, Casa Grande, Casa Grande Hotel (Casa Grande MRA), 201 W. Main Ave. (04/16/85)

ARIZONA, Pinal County, Casa Grande, Central Creditors Association Building (Casa Grande MRA), 118 N. Sacaton (04/16/85)
ARIZONA, Pinal County, Casa Grande, Cruz Trading Post (Casa Grande MRA), 200 W. Main St. (04/16/85)
ARIZONA, Pinal County, Casa Grande, Fisher Memorial Home (Casa Grande MRA), 300 E. 8th St. (04/16/85)
ARIZONA, Pinal County, Casa Grande, Johnson's Grocery Store (Casa Grande MRA), 301 N. Picacho (04/16/85)
ARIZONA, Pinal County, Casa Grande, Kratzka, Gus, House (Casa Grande MRA), N. Maricopa and 3rd St. (04/16/85)
ARIZONA, Pinal County, Casa Grande, Laundry Building (Casa Grande MRA), Rear of 309 W. 8th (04/16/85)
ARIZONA, Pinal County, Casa Grande, Lehmberg, Dr. H. B., House (Casa Grande MRA), 929 N. Lehmberg (04/16/85)
ARIZONA, Pinal County, Casa Grande, Loss, John C., House (Casa Grande MRA), 107 W. Main Ave. (04/16/85)
ARIZONA, Pinal County, Casa Grande, Meehan/Gaar House (Casa Grande MRA), 202 W. 1st St. (04/16/85)
ARIZONA, Pinal County, Casa Grande, Prettyman's Meat Market and Grocery/Brigg's Jeweler (Casa Grande MRA), 114 W. Main St. (04/16/85)
ARIZONA, Pinal County, Casa Grande, Saint Anthony's Church and Rectory (Casa Grande MRA), 215 M. Picacho (04/16/85)
ARIZONA, Pinal County, Casa Grande, Shonessy Building/Don Chun Wo Store (Casa Grande MRA), 121 W. Main Ave. (04/16/85)
ARIZONA, Pinal County, Casa Grande, Shonessy House (Casa Grande MRA), 115 W. Main Ave. (04/16/85)
ARIZONA, Pinal County, Casa Grande, Stone Bungalow (Casa Grande MRA), 515 E. 3rd St. (04/16/85)
ARIZONA, Pinal County, Casa Grande, Stone Warehouse (Casa Grande MRA), 119 Florence St. in rear (04/16/85)
ARIZONA, Pinal County, Casa Grande, Vasquez House (Casa Grande MRA), 114 E. Florence Blvd. (04/16/85)
ARIZONA, Pinal County, Casa Grande, Ward's Variety Store (Casa Grande MRA), 112 N. Sacaton (04/16/85)
ARIZONA, Pinal County, Casa Grande, White House (Casa Grande MRA), 901 N. Morrison (04/16/85)
ARIZONA, Pinal County, Casa Grande, Wilson, C. J. (Blinky) House (Casa Grande MRA), 223 W. 10th (04/16/85)

KENTUCKY, Green County, Exie vicinity, Philpot House (Green County MRA), KY 729 (04/19/85)
KENTUCKY, Green County, Greensburg vicinity, Cowherd, Francis, House (Green County MRA), Off U.S. 68 (04/19/85)
KENTUCKY, Green County, Greensburg, Barrett-Blakeman House (Green County MRA), Hodgenville Rd. (04/19/85)
KENTUCKY, Green County, Greensburg, Federal House (Green County MRA), S. Main and E. Columbia (04/19/85)
KENTUCKY, Green County, Greensburg, Goose Creek Foot Bridge (Green County MRA), Court and Depot Sts. (04/19/85)
KENTUCKY, Green County, Greensburg, Greensburg Cumberland Presbyterian Church (Green County MRA), Hodgenville Ave. N. 1st Sts. (04/19/85)
KENTUCKY, Green County, Greensburg, Herndon, William H., House (Green County MRA), 203 S. Main St. (04/19/85)



United States Department of the Interior

NATIONAL PARK SERVICE

P.O. BOX 37127

WASHINGTON, D.C. 20013-7127

IN REPLY REFER TO:

MAY 10 1985

The Director of the National Park Service is pleased to inform you that the following properties have been entered in the National Register of Historic Places beginning April 29, 1985 and ending May 4, 1985. For further information call (202) 343-9552.

STATE, County, Vicinity, Property, Address, (Date Listed)

ALABAMA, Jefferson County, Birmingham, Ideal Department Store Building, 111 19th St. North (05/02/85)

CONNECTICUT, Fairfield County, Stratford, Boothe Homestead, Main St. Putney (05/01/85)

CONNECTICUT, Hartford County, East Windsor, Broad Brook Company, Main St. (05/02/85)

CONNECTICUT, Windham County, Pomfret, Putnam, Israel, Wolf Den, Off Wolf Den Dr. (05/02/85)

GEORGIA, Appling County, Baxley, Citizens Banking Company, 112--116 N. Main St. (05/02/85)

GEORGIA, Barrow County, Winder vicinity, Rockwell Universalist Church, GA 53 & Rockwell Church Rd. (05/02/85)

GEORGIA, Chatham County, Savannah, Charity Hospital, 644 W. 36th St. (05/02/85)

GEORGIA, DeKalb County, Atlanta, Gentry, William T., House, 132 E. Lake Dr., SE (05/02/85)

GEORGIA, Jackson County, Hoschton, Hillcrest-Allen Clinic and Hospital, GA 53 & Peachtree Rd. (05/02/85)

GEORGIA, Macon County, Montezuma, DeVaughn-Lewis House, 510 S. Dooly St. (05/02/85)

GEORGIA, McDuffie County, Thompson vicinity, Sweetwater Inn, Off GA 17 on Old Milledgeville Rd. (05/02/85)

GEORGIA, Stewart County, Richland vicinity, Prothro, Nathaniel, Plantation, Old Americus Rd. (05/02/85)

GEORGIA, Toombs County, Lyons, Lyons Woman's Club House, East Liberty St. (05/02/85)

KENTUCKY, Jefferson County, Louisville, Preston-St. Catherine Street Historic District, Roughly bounded by Roland, Preston, Jackson, St. Catherine and Floyd Sts. (05/02/85)

KENTUCKY, McCracken County, Paducah, Paducah Downtown Commercial District (Boundary Increase), Roughly bounded by First, Clark, Seventh and Monroe Sts. (05/02/85)

LOUISIANA, Jefferson Parish, Gretna, Gretna Historic District, Roughly bounded by First, Amelia and Ninth Sts., Gulf Dr., Fourth, and Huey P. Long Ave. (05/02/85)

MISSOURI, Buchanan County, St. Joseph vicinity, Pleasant Ridge School, R.F.D. #4 (05/02/85)

MISSOURI, Jackson County, Kansas City, Ivanhoe Masonic Temple, 2301 E. Linwood Blvd. and 3201 Park Ave. (05/02/85)

MISSOURI, St. Louis (Independent City), Mount Pleasant School, 4528 Nebraska Ave. (05/02/85)

NEW HAMPSHIRE, Cheshire County, Dublin, Amory Ballroom (Dublin MRA), Off Old Troy Rd. (05/02/85)

NEW HAMPSHIRE, Cheshire County, Dublin, Amory-Appel Cottage (Dublin MRA), Off Old Troy Rd. (05/02/85)

OHIO, Cuyahoga County, Cleveland, Gordon Square Building, 6500--6616 Detroit Ave. and 1396--1490 W. 65th St. (04/30/85)

OHIO, Franklin County, Columbus, New Indianola Historic District, Roughly bounded by Chittenden and Grant Aves., Fifth St., Seventh Ave., and Fourth St. (04/30/85)
OHIO, Hamilton County, Mt Healthy, Mt. Healthy Public School, Compton & Harrison Aves. (05/02/85)
OHIO, Stark County, Alliance, First Methodist Episcopal Church of Alliance, Ohio, 470 E. Broadway St. (05/02/85)

TENNESSEE, Knox County, Knoxville, Fourth and Gill Historic District, Roughly bounded by I-40, Broadway, Central and 5th Ave. (04/29/85)

TEXAS, Comal County, New Braunfels, Hotel Faust, 240 S. Seguin St. (05/02/85)
TEXAS, Kaufman County, Terrell, Terrell Times Star Building, 108 S. Catherine St. (05/02/85)
TEXAS, Lubbock County, Lubbock, Lubbock High School, 2004 19th St. (05/01/85)
TEXAS, Wichita County, Wichita Falls, Hodges-Hardy-Chambers House, 1100 Travis St. (05/02/85)

The following properties were also entered in the National Register but were excluded from a previous notice:

ARIZONA, Pinal County, Casa Grande, Pioneer Market (Casa Grande MRA), 119 Florence St. (04/16/85)

NEW YORK, New York County, New York, Sidewalk Clock at 1501 3rd Avenue, Manhattan (Sidewalk Clocks of New York City TR), 1501 3rd Ave. (04/18/85)
NEW YORK, New York County, New York, Sidewalk Clock at 200 5th Avenue, Manhattan (Sidewalk Clocks of New York City TR), 200 5th Ave. (04/18/85)
NEW YORK, New York County, New York, Sidewalk Clock at 519 3rd Avenue, Manhattan (Sidewalk Clocks of New York City TR), 519 3rd Ave. (04/18/85)
NEW YORK, New York County, New York, Sidewalk Clock at 522 5th Avenue, Manhattan (Sidewalk Clocks of New York City TR), 522 5th Ave. (04/18/85)
NEW YORK, New York County, New York, Sidewalk Clock at 783 5th Avenue, Manhattan (Sidewalk Clocks of New York City TR), 783 5th Ave. (04/18/85)
NEW YORK, Queens County, New York, Sidewalk Clock 161-11 Jamaica Avenue, New York, NY (Sidewalk Clocks of New York City TR), 161-11 Jamaica Ave. (04/18/85)

Multiple Resource Areas are identified by MRA
Thematic Resources are identified by TR
NHL designates a National Historic Landmark



United States Department of the Interior

NATIONAL PARK SERVICE
WASHINGTON, D.C. 20240

IN REPLY REFER TO:

MAY 17 1985

The Director of the National Park Service is pleased to inform you that the following properties have been entered in the National Register of Historic Places beginning May 5, 1985 and ending May 11, 1985. For further information call (202) 343-9552.

STATE, County, Vicinity, Property, Address, (Date Listed)

CALIFORNIA, Napa County, St. Helena, Helios Ranch, 1575 St. Helena Hwy. (05/09/85)

CALIFORNIA, San Francisco County, San Francisco, St. Joseph's Hospital, 355 Buena Vista Ave. East (05/09/85)

CONNECTICUT, Hartford County, Hartford, Saint Anthony Hall, 340 Summit St. (05/09/85)

CONNECTICUT, Middlesex County, Middletown, Washington Street Historic District, Roughly bounded by Washington and Main Sts., Washington Terrace and Vine St. (05/09/85)-

CONNECTICUT, New Haven County, Middlebury, Middlebury Center Historic District, Roughly bounded by Library Rd., North and South Sts and Whittimore Rd. (05/09/85)

IDAHO, Canyon County, Nampa, Nampa City Hall, 203 Twelfth Ave. S. (05/09/85)

ILLINOIS, Cook County, Chicago, Guyon Hotel, 4000 W. Washington Blvd. (05/09/85)

ILLINOIS, Cook County, Lansing, Ford Airport Hanger, Glenwood-Lansing Rd. and Burnhan Ave. (05/09/85)

ILLINOIS, DeKalb County, Sandwich, von KleinSmid Mansion, 218 W. Center (05/09/85)

ILLINOIS, Kane County, Batavia, Wilson, Judge Isaac, House, 406 E. Wilson St. (05/09/85)

ILLINOIS, LaSalle County, LaSalle-Peru vicinity, Starved Rock Lodge and Cabins (Illinois State Parks Lodges and Cabins TR), Box 116, Utica (05/08/85)

ILLINOIS, Lake County, North Chicago, Dewey House, Veterans Administration Medical Center (05/08/85)

ILLINOIS, Macon County, Decatur, Decatur Downtown Historic District, Merchant St. roughly bounded by North, Water, Wood, and Church Sts. (05/09/85)

ILLINOIS, Schuyler County, Rushville, Phoenix Opera House Block, 112--122 W. Lafayette St. (05/09/85)

ILLINOIS, St. Clair County, East St. Louis, Majestic Theatre, 240--246 Collinsville Ave. (05/09/85)

LOUISIANA, Avoyelles Parish, Bunkie vicinity, Frithland, LA 29 (05/09/85)

LOUISIANA, Avoyelles Parish, Evergreen vicinity, Clarendon Plantation House, LA 29 (05/09/85)

LOUISIANA, Avoyelles Parish, Mansura, Roy, Dr. Thomas A., Sr., House, L'Eglise St. (05/09/85)

LOUISIANA, Lafayette Parish, Lafayette, Latiolais, Alexandre, House, 900 E. Butcher Switch Rd. (05/09/85)

LOUISIANA, Ouachita Parish, Monroe, Neville High School, 600 Forsythe Ave. (05/09/85)

LOUISIANA, Pointe Coupee Parish, Jarreau vicinity, LeBeau House and Kitchen, LA 414 (05/09/85)

LOUISIANA, Richland Parish, Mangham, Mangham State Bank Building, Main and Horace Sts. (05/09/85)

LOUISIANA, Vermilion Parish, Lake Arthur vicinity, Narrows Plantation House, Off Hwy. 717 on S. shore of Lake Arthur (05/09/85)

MASSACHUSETTS, Middlesex County, Watertown, Pratt, Miles, House, 106 Mt. Auburn St. (05/09/85)

SOUTH CAROLINA, Aiken County, Aiken, Aiken Mile Track (Aiken Winter Colony TR), Banks Mill Rd. (05/09/85)

SOUTH CAROLINA, Aiken County, Aiken, Aiken Training Track (Aiken Winter Colony TR), Two Notch Rd. (05/09/85)

TEXAS, Hartley County, Channing, XIT General Office, Railroad Ave. and Fifth St. (05/06/85)

UTAH, Iron County, Page Ranch vicinity, Page, Daniel R. and Sophia G., House, Richie Flat at W. edge of Harmony Mountains (05/09/85)

UTAH, Salt Lake County, Magna, Empress Theatre, 9104 W. 2700 South (05/09/85)

UTAH, Salt Lake County, Salt Lake City vicinity, Baldwin, Nathaniel, House, 2374 Evergreen Ave. (05/09/85)

UTAH, Sanpete County, Ephraim, Dorius, John, Jr., House, 46 W. 100 North (05/09/85)

UTAH, Tooele County, Stockton, Stockton Jail, Off UT 36 (05/09/85)

VERMONT, Windham County, Vernon, Pond Road Chapel, Pond Rd., Town Hwy. #2 (05/09/85)

VIRGINIA, Alexandria (Independent City), St. Paul's Episcopal Church, 228 S. Pitt St. (05/09/85)

VIRGINIA, Franklin (Independent City), Franklin Historic District, US 58 and US 258 (05/09/85)

VIRGINIA, Franklin County, Otter Creek Archaeological Site (44FR31) (05/09/85)

VIRGINIA, Greensville County, Green, John, Archeological Sites (44GV1 and 44GV2) (05/09/85)

VIRGINIA, Henry County, Martinsville vicinity, Beaver Creek Plantation, VA 108 (05/09/85)

WISCONSIN, Dane County, Madison, West Madison Depot, Chicago, Milwaukee, and St. Paul Railway, 640 W. Washington Ave. (05/09/85)

WISCONSIN, Racine County, Racine, United States Post Office - Racine, 603 Main St. (05/08/85)

The following properties were also entered in the National Register but were excluded from a previous notice:

GEORGIA, DeKalb County, Atlanta, Gentry, William T., House, 132 E. Lake Dr., SE (05/02/85)

MASSACHUSETTS, Middlesex County, Arlington, Arlington Coal & Lumber (Arlington MRA), 41 Park Ave. (04/18/85)

MASSACHUSETTS, Middlesex County, Arlington, Arlington Gaslight Company (Arlington MRA), Grove St. Town Yard (04/18/85)

MASSACHUSETTS, Middlesex County, Arlington, Arlington Pumping Station (Arlington MRA), Brattle Court off Brattle St. (04/18/85)

MASSACHUSETTS, Middlesex County, Arlington, Baptist Society Meeting House (Arlington MRA), 3--5 Brattle St. (04/18/85)

MASSACHUSETTS, Middlesex County, Arlington, Call-Bartlett House (Arlington MRA), 216 Pleasant St. (04/18/85)

MASSACHUSETTS, Middlesex County, Arlington, Capitol Theater Building (Arlington MRA), 202--208 Massachusetts Ave. (04/18/85)

MASSACHUSETTS, Middlesex County, Arlington, Chapel of St. Anne (Arlington MRA), Claremont Ave. (04/18/85)

MASSACHUSETTS, Middlesex County, Arlington, Cushman House (Arlington MRA), 104 Bartlett Ave. (04/18/85)

MASSACHUSETTS, Middlesex County, Arlington, Cutter, Jefferson, House (Arlington MRA), 1146 Massachusetts Ave. (04/18/85)

MASSACHUSETTS, Middlesex County, Arlington, Cutter, Second, A. P., House (Arlington MRA), 89 Summer St. (04/18/85)

MASSACHUSETTS, Middlesex County, Arlington, Damon House (Arlington MRA), 275 Broadway (04/18/85)

MASSACHUSETTS, Middlesex County, Arlington, Farmer, Kimball, House (Arlington MRA), 1173 Massachusetts Ave. (04/18/85)

MASSACHUSETTS, Middlesex County, Arlington, First Parish Church Parsonage (Arlington MRA), 232--234 Pleasant St. (04/18/85)

MASSACHUSETTS, Middlesex County, Arlington, Hall, Edward, House (Arlington MRA), 187 Pleasant St. (04/18/85)

MASSACHUSETTS, Middlesex County, Arlington, Highland Hose House (Arlington MRA), 1007 Massachusetts Ave. (04/18/85)

MASSACHUSETTS, Middlesex County, Arlington, Hornblower, Edward, House and Barn (Arlington MRA), 200 Pleasant St. (04/18/85)

MASSACHUSETTS, Middlesex County, Arlington, House at 45 Claremont Avenue (Arlington MRA), 45 Claremont Ave. (04/18/85)

MASSACHUSETTS, Middlesex County, Arlington, House at 5 Willow Court (Arlington MRA), 5 Willow Court (04/18/85)

MASSACHUSETTS, Middlesex County, Arlington, House at 5--7 Winter Street (Arlington MRA), 5--7 Winter St. (04/18/85)

MASSACHUSETTS, Middlesex County, Arlington, Kimball, W.W., House (Arlington MRA), 13 Winter St. (04/18/85)

MASSACHUSETTS, Middlesex County, Arlington, Locke School (Arlington MRA), 88 Parke Ave. (04/18/85)

MASSACHUSETTS, Middlesex County, Arlington, Prentiss-Payson House (Arlington MRA), 224--226 Pleasant St. (04/18/85)

MASSACHUSETTS, Middlesex County, Arlington, Proctor, William, House (Arlington MRA), 390 Massachusetts Ave. (04/18/85)

MASSACHUSETTS, Middlesex County, Arlington, Rawson, Warren, House (Arlington MRA), 37--49 Park St. (04/18/85)

MASSACHUSETTS, Middlesex County, Arlington, Robindreau, Alfred E., House (Arlington MRA), 28 Lafayette St. (04/18/85)

MASSACHUSETTS, Middlesex County, Arlington, Robinson House (Arlington MRA), 19 Winter St. (04/18/85)

MASSACHUSETTS, Middlesex County, Arlington, Robinson-Lewis-G.F., Fessenden House (Arlington MRA), 40 Westminster Ave. (04/18/85)

MASSACHUSETTS, Middlesex County, Arlington, Russell Common (Arlington MRA), 2--10 Park Terrace (04/18/85)

MASSACHUSETTS, Middlesex County, Arlington, Sterling-Cutter, Ella Mahalla, House (Arlington MRA), 93 Summer St. (04/18/85)

MASSACHUSETTS, Middlesex County, Arlington, Swadkins, Thomas, House (Arlington MRA), 160 Westminster Ave. (04/18/85)

MASSACHUSETTS, Middlesex County, Arlington, Symmes, Jr., Stephen, House (Arlington MRA), 215 Crosby St. (04/18/85)

MASSACHUSETTS, Middlesex County, Arlington, Whittemore House (Arlington MRA), 267 Broadway (04/18/85)

MASSACHUSETTS, Middlesex County, Arlington, Winn Farm (Arlington MRA), 57 Summer St. (04/18/85)

Multiple Resource Areas are identified by MRA
Thematic Resources are identified by TR
NHL designates a National Historic Landmark

The property listed below was removed from the National Register of Historic Places effective 04/06/83.

DISTRICT OF COLUMBIA, Washington, Bank of Columbia, 3210 M St. NW



United States Department of the Interior

NATIONAL PARK SERVICE

P.O. BOX 37127

WASHINGTON, D.C. 20013-7127

IN REPLY REFER TO:

MAY 24 1985

The Director of the National Park Service is pleased to inform you that the following properties have been entered in the National Register of Historic Places beginning May 12, 1985 and ending May 18, 1985. For further information call (202) 343-9552.

STATE, County, Vicinity, Property, Address, Date(Listed)

ALABAMA, Morgan County, Decatur, Bank Street-Old Decatur Historic District (Boundary Increase), Roughly bounded by Bank, Market, Well and Lee Sts. (05/16/85)

CALIFORNIA, Los Angeles County, Pasadena, Singer Building, 16 S. Oakland Ave. and 520 E. Colorado Blvd. (05/16/85)

CALIFORNIA, San Diego County, Santee, Edgemoor Farm Dairy Barn, 9064 Edgemoor Dr., Edgemoor Geriatric Hospital (05/16/85)

COLORADO, Boulder County, Longmont, Callahan, T.M., House, 312 Terry St. (05/16/85)

COLORADO, Boulder County, Longmont, Longmont Fire Department, 667 Fourth Ave. (05/16/85)

COLORADO, Chaffee County, Salida vicinity, Chaffee County Poor Farm, 8495 County Rd. 160 (05/16/85)

COLORADO, Larimer County, Fort Collins, Kissock Block Building, 115--121 E. Mountain Ave. (05/16/85)

COLORADO, Park County, Tarryall, Tarryall School, 31000 County Rd. 77 (05/16/85)

COLORADO, Summit County, Frisco, Wildhack's Grocery Store-Post Office, 510 Main St. (05/16/85)

CONNECTICUT, New Haven County, Branford, Frisbie, Edward, Homestead, 240 Stoney Creek Rd. (05/16/85)

GEORGIA, Hall County, Gainesville, Dixie Hunt Hotel, 209 Spring St., SW (05/16/85)

IOWA, Des Moines County, Des Moines, Warfield, Pratt and Howell Company Warehouse, 100 West Court Ave. (05/15/85)

KENTUCKY, Grayson County, Leitchfield, Hunter House, 118 W. Walnut St. (05/16/85)

MARYLAND, Somerset County, Chance, IDA MAY (Chesapeake Bay Skipjack Fleet TR), Upper thorofare (05/16/85)

MARYLAND, Somerset County, Deal Island, SEA GULL (Chesapeake Bay Skipjack Fleet TR), Lower thorofare (05/16/85)

MARYLAND, Somerset County, Wenona, CLARENCE CROCKETT (Chesapeake Bay Skipjack Fleet TR), Lower thorofare (05/16/85)

MARYLAND, Somerset County, Wenona, F.C. LEWIS, JR (Chesapeake Bay Skipjack Fleet TR), Lower thorofare (05/16/85)

MARYLAND, Somerset County, Wenona, FANNIE L. DAUGHERTY (Chesapeake Bay Skipjack Fleet TR), Lower thorofare (05/16/85)

MARYLAND, Somerset County, Wenona, HOWARD (Chesapeake Bay Skipjack Fleet TR), Lower thorofare (05/16/85)

MARYLAND, Somerset County, Wenona, SUSAN MAY (Chesapeake Bay Skipjack Fleet TR), Lower thorofare (05/16/85)

MARYLAND, Somerset County, Wenona, THOMAS W. CLYDE (Chesapeake Bay Skipjack Fleet TR), Lower thorofare (05/16/85)
MARYLAND, Talbot County, Clairborne, CLAUDE W. SOMERS (Chesapeake Bay Skipjack Fleet TR), Old Ferry Terminal, Washington St. (05/16/85)
MARYLAND, Talbot County, St. Michaels, STANLEY NORMAN (Chesapeake Bay Skipjack Fleet TR), Edgar Cove (05/16/85)
MARYLAND, Talbot County, Tilghman, E.C. COLLIER (Chesapeake Bay Skipjack Fleet TR), Gibsontown Rd. (05/16/85)
MARYLAND, Talbot County, Tilghman, ELSWORTH (Chesapeake Bay Skipjack Fleet TR), Gibsontown Rd. (05/16/85)
MARYLAND, Talbot County, Tilghman, HILDA M. WILLING (Chesapeake Bay Skipjack Fleet TR), Gibsontown Rd. (05/16/85)
MARYLAND, Talbot County, Tilghman, KATHRYN (Chesapeake Bay Skipjack Fleet TR), Gibsontown Rd. (05/16/85)
MARYLAND, Talbot County, Tilghman, MAGGIE LEE (Chesapeake Bay Skipjack Fleet TR), Gibsontown Rd. (05/16/85)
MARYLAND, Talbot County, Tilghman, MINNIE V (Chesapeake Bay Skipjack Fleet TR), Gibsontown Rd. (05/16/85)
MARYLAND, Talbot County, Tilghman, NELLIE L. BYRD (Chesapeake Bay Skipjack Fleet TR), Gibsontown Rd. (05/16/85)
MARYLAND, Talbot County, Tilghman, RALPH T. WEBSTER (Chesapeake Bay Skipjack Fleet TR), Gibsontown Rd. (05/16/85)
MARYLAND, Talbot County, Tilghman, REBECCA T. RUARK (Chesapeake Bay Skipjack Fleet TR), Gibsontown Rd. (05/17/85)
MARYLAND, Talbot County, Tilghman, RUBY G. FORD (Chesapeake Bay Skipjack Fleet TR), Gibsontown Rd. (05/16/85)
MARYLAND, Talbot County, Tilghman, SIGSBEE (Chesapeake Bay Skipjack Fleet TR), Knapps Narrows (05/16/85)
MARYLAND, Talbot County, Tilghman, VIRGINIA W (Chesapeake Bay Skipjack Fleet TR), Knapps Narrows (05/16/85)

MASSACHUSETTS, Essex County, Amesbury, Amesbury and Salisbury Mills Village Historic District, Market Sq. roughly bounded by Boardman, Water, Main and Pond Sts. (05/16/85)
MASSACHUSETTS, Essex County, Swampscott, Swampscott Fish House, Humphrey St. (05/16/85)

MICHIGAN, Wayne County, Detroit, Elwood Bar, 2100 Woodward (05/15/85)

MISSISSIPPI, Amite County, Liberty, Liberty Presbyterian Church, North Church St. (05/16/85)
MISSISSIPPI, Hinds County, Brownsville vicinity, Cates, John F., House, MS 22 (05/16/85)

NEBRASKA, Douglas County, Omaha, Leone, Florentine, and Carpathia Apartment Buildings, 832 S. 24th St., 834 S. 24th St. and 907--911 S. 25th St. (05/16/85)
NEBRASKA, Douglas County, Omaha, Nash Block, 902--912 Farnam (05/16/85)
NEBRASKA, Douglas County, Omaha, Packer's National Bank Building, 4939 S. 24th St. (05/16/85)
NEBRASKA, Douglas County, Omaha, Rosewater School, 3764 S. 13th St. (05/16/85)
NEBRASKA, Hayes County, St. John's Evangelical Lutheran German Church and Cemetery (05/16/85)

NEW JERSEY, Hudson County, Jersey City, Paulus Hook Historic District (Boundary Increase), Roughly bounded by York, Green, Essex and Henderson (05/13/85)

NEW YORK, Onondaga County, Syracuse, Pi Chapter House of Psi Upsilon Fraternity, 101 College Pl. (05/16/85)

OHIO, Cuyahoga and Summit Counties, Independence to Akron, Valley Railway Historic District, Cuyahoga Valley between Rockside Rd. at Cuyahoga National Recreation Area and Howard St. at Little Cuyahoga Valley (05/17/85)

TEXAS, Wichita County, Wichita Falls, Morningside Historic District, Roughly bounded by 9th St., Morningside Dr., Pembroke Lane and Buchanan St. (05/16/85)

UTAH, Beaver County, Minersville, Jenner-Griffiths House, 10 N. 300 East (05/16/85)

VIRGINIA, Accomack County, Scarborough House Archaeological Site (44AC4) (05/16/85)

WASHINGTON, Jefferson County, Port Townsend, Bash, Henry, House (Victorian Residences in Port Townsend TR), 718 F St. (05/16/85)

WASHINGTON, Jefferson County, Port Townsend, Coleman-Furlong House (Victorian Residences in Port Townsend TR), 1253 Umatilla Ave. (05/16/85)

WASHINGTON, Jefferson County, Port Townsend, Edwards, Joel, House (Victorian Residences in Port Townsend TR), 913 - 25th St. (05/16/85)

WASHINGTON, Jefferson County, Port Townsend, Fitzgerald, Thomas, House (Victorian Residences in Port Townsend TR), 832 T St. (05/16/85)

WASHINGTON, Jefferson County, Port Townsend, Griffiths, J. W., House (Victorian Residences in Port Townsend TR), 2030 Monroe St. (05/16/85)

WASHINGTON, Jefferson County, Port Townsend, Harper, F.C., House (Victorian Residences in Port Townsend TR), 502 Reed St. (05/16/85)

WASHINGTON, Jefferson County, Port Townsend, House at 1723 Holcomb Street (Victorian Residences in Port Townsend TR), 1723 Holcomb St. (05/16/85)

WASHINGTON, Jefferson County, Port Townsend, House at 30 Tremont Street (Victorian Residences in Port Townsend TR), 30 Tremont St. (05/16/85)

WASHINGTON, Jefferson County, Port Townsend, House at 503 Fir Street (Victorian Residences in Port Townsend TR), 503 Fir St. (05/16/85)

WASHINGTON, Jefferson County, Port Townsend, Lake-Little House (Victorian Residences in Port Townsend TR), 1607 Sheridan St. (05/16/85)

WASHINGTON, Jefferson County, Port Townsend, Laubach, J. N., House (Victorian Residences in Port Townsend TR), 613 F St. (05/16/85)

WASHINGTON, Jefferson County, Port Townsend, Morgan, O. L. and Josephine, House (Victorian Residences in Port Townsend TR), 1033 Pierce St. (05/16/85)

WASHINGTON, Jefferson County, Port Townsend, Pearson House (Victorian Residences in Port Townsend TR), 1939 27th St. (05/16/85)

WASHINGTON, Jefferson County, Port Townsend, Petersen, H. S., House (Victorian Residences in Port Townsend TR), 50th & Kuhn St. (05/16/85)

WASHINGTON, Jefferson County, Port Townsend, Ralston, Judge, House (Victorian Residences in Port Townsend TR), 1523 Madison St. (05/16/85)

WASHINGTON, Jefferson County, Port Townsend, Schlager, Ferdinand, House (Victorian Residences in Port Townsend TR), 810 Rose St. (05/16/85)

WASHINGTON, Jefferson County, Port Townsend, Stegerwald, Andrew, House (Victorian Residences in Port Townsend TR), 1710 Fir St. (05/16/85)

WASHINGTON, Jefferson County, Port Townsend, Trumbull, John, House (Victorian Residences in Port Townsend TR), 925 Wilson St. (05/16/85)

WASHINGTON, Jefferson County, Port Townsend, Ward, Milo P., House (Victorian Residences in Port Townsend TR), 1707 Jackson St. (05/16/85)

WYOMING, Carbon County, Rawlins, Downtown Rawlins Historic District, Roughly 2nd to 6th Sts. and Front to Buffalo Sts. (05/16/85)

The following property was also entered in the National Register but was excluded from a previous notice:

MASSACHUSETTS, Middlesex County, Arlington, Locke, Lt. Benjamin, Store (Arlington MRA), 11-13 Lowell St. (04/18/85)

Additional documentation has been accepted for the following properties previously listed in the National Register of Historic Places.

OREGON, Multnomah County, Portland, Portland-Yamhull Historic District, Roughly bounded by Taylor, Morrison, 2nd Ave. and Willamette River (05/16/85)

OREGON, Baker County, Baker, Baker Historic District, Roughly along Main St, from Madison to Estes Sts. (05/16/85)

Multiple Resource Areas are identified by MRA
Thematic Resources are identified by TR
NHL designates a National Historic Landmark



United States Department of the Interior

NATIONAL PARK SERVICE

P.O. BOX 37127
WASHINGTON, D.C. 20013-7127

IN REPLY REFER TO:

MAY 31 1985

The Director of the National Park Service is pleased to inform you that the following properties have been entered in the National Register of Historic Places beginning May 19, 1985 and ending May 25, 1985. For further information call (202) 343-9552.

STATE, County, Vicinity, Property, Address, (Date Listed)

ALABAMA, Colbert County, Tuscumbia, Tuscumbia Historic District, Roughly bounded by N. & E. Commons, Eight St. and Spring Rd., Hooks, W. 5th & S. Milton including Steel Bridge (05/23/85)
ALABAMA, Pickens County, Carrollton, Stewart-Blanton House, AL 86 (05/23/85)

IDAHO, Kootenai County, Coeur d'Alene Davey, Harvey M., House, 315 Wallace Ave. (05/23/85)

ILLINOIS, McHenry County, Crystal Lake, Palmer, Col. Gustavius A., House, 5516 Terra Cotta Rd. (05/24/85)

MAINE, Androscoggin County, Lewiston, Lower Lisbon Street Historic District, Lisbon St. between Ceder and Chestnut (05/21/85)

NORTH CAROLINA, Mecklenburg County, Charlotte, Trotter, Thomas, Building, 108 S. Tryon St. (05/23/85)

PENNSYLVANIA, Beaver County, Ambridge, Economy Historic District, Old Economy Village roughly bounded by PA 65, 12th, Merchant, and 16th Sts. (05/21/85)

PENNSYLVANIA, Chester County, Coatesville vicinity, Bailey, John, Farm (East Fallowfield Township MRA), Springdell Rd. (05/20/85)

PENNSYLVANIA, Chester County, Coatesville vicinity, Brandywine Building and Loan Assoc. Rowhouses (East Fallowfield Township MRA), Hephzibah Hill Rd. (05/20/85)

PENNSYLVANIA, Chester County, Coatesville vicinity, Dougherty, Edward, House (East Fallowfield Township MRA), Mt. Carmel Rd. (05/20/85)

PENNSYLVANIA, Chester County, Coatesville vicinity, Ercildoun Historic District (East Fallowfield Township MRA), PA 82 and SRs T368, 15236, T371, and 182 (05/20/85)

PENNSYLVANIA, Chester County, Coatesville vicinity, Gladden, Joseph, House (East Fallowfield Township MRA), West Chester Rd. (05/20/85)

PENNSYLVANIA, Chester County, Coatesville vicinity, Hanna, John, Farm (East Fallowfield Township MRA), Fairview Rd. (05/20/85)

PENNSYLVANIA, Chester County, Coatesville vicinity, Passmore, Mansel, House (East Fallowfield Township MRA), Glen Rose Rd. (05/20/85)

PENNSYLVANIA, Chester County, Coatesville vicinity, Pennock, Martha, House (East Fallowfield Township MRA), PA 82 (05/20/85)

PENNSYLVANIA, Chester County, Coatesville vicinity, Powell Farm (East Fallowfield Township MRA), Dupont Rd. (05/20/85)

PENNSYLVANIA, Chester County, Coatesville vicinity, Powell, John, House (East Fallowfield Township MRA), Hephzibah Hill Rd. (05/20/85)

PENNSYLVANIA, Chester County, Coatesville vicinity, Pusey, Joshua, House (East Fallowfield Township MRA), Saw Mill Rd. (05/20/85)



United States Department of the Interior

NATIONAL PARK SERVICE

P.O. BOX 37127

WASHINGTON, D.C. 20013-7127

IN REPLY REFER TO:

JUN 7 1985

The Director of the National Park Service is pleased to inform you that the following properties have been entered in the National Register of Historic Places beginning May 26, 1985 and ending June 1, 1984. For further information call (202) 343-9552.

STATE, County, Vicinity, Property, Address, (Date Listed)

ALABAMA, Tuscaloosa County, Tuscaloosa, Caplewood Drive Historic District, Roughly bounded by Caplewood Dr., and University Blvd. (05/30/85)

ALABAMA, Walker County, Jasper, Walker County Hospital, 1100 7th Ave. (05/30/85)

ALASKA, Kenai-Cook Inlet Division, Ketchikan, Ziegler House, 623 Grant St. (05/30/85)

CONNECTICUT, Fairfield County, Danbury, Locust Avenue School, Locust Ave. (05/30/85)

CONNECTICUT, Middlesex County, Clinton, Stevens, William, House, 131 Cow Hill Rd. (05/30/85)

ILLINOIS, Gallatin County, Equality, Crenshaw House, Off Rt. 1 (05/29/85)

INDIANA, Daviess County, Glendale Ridge Archeological Site (12 Da 86), (05/30/85)

INDIANA, Lawrence County, Bono Archeological Site (12 Lr 194), (05/30/85)

INDIANA, Owen County, Ennis Archeological Site (12 OW 229), (05/30/85)

MISSISSIPPI, Jefferson County, Church Hill vicinity, Wyolah Plantation, Off MS 553 (05/30/85)

NEBRASKA, Hayes County, Hamlet vicinity, Daniel, J. M., House (05/30/85)

NEBRASKA, Hayes County, Hamlet vicinity, Daniel, J. M., School-District #3 (05/30/85)

NEW YORK, New York County, New York, Merchants Refrigerating Company Warehouse, 501 W. 16th St. (05/31/85)

PENNSYLVANIA, Chester County, Knauertown, Knauer, John, House and Mill, PA 23 (05/30/85)

PENNSYLVANIA, Montour County, Danville, Danville West Market Street Historic District, Bounded by Courthouse Alley E., Front St. S., Haney's Alley W. and Mahoning St. N. (05/29/85)

VIRGINIA, Rockingham County, Harrisonburg vicinity, Inglewood, VA 753 (05/30/85)

The following properties were also entered in the National Register but were excluded from a previous notice:

TEXAS, Washington County, Chappell Hill, Main Street Historic District (Chappell Hill MRA), Main St. (05/15/85)

Additional Documentation has been accepted for the following properties previously listed in the National Register of Historic Places:

TEXAS, Vale Verde County, Comstock vicinity, Seminole Canyon District, South off US 90, 7 miles west of Comstock (05/30/85)
TEXAS, Harris County, Baytown, Cedar Bayou Archeological District, 4 miles SE of Baytown (05/30/85)
TEXAS, Uvalde County, Uvalde vicinity, Willingham Site (41 UV 47), Left bank of Leona River, 5 miles North of Uvalde (05/30/85)
TEXAS, Crockett County, Iraan vicinity, Archeological Site (41 CX 110), 15 miles East of Iraan (05/30/85)
TEXAS, Zapata County, Laredo vicinity, Dolores Nuevo (41ZP78), Off US 83 (05/30/85)
TEXAS, Bowie County, Texarkana vicinity, Texarkana Phase Archeological District, 10 miles NE of Texarkana (05/30/85)
TEXAS, Lubbock County, Lubbock, Canyon Lakes Archeological District, Off US 84 (05/30/85)
TEXAS, Clay County, Celina, Clay County Courthouse, TN 52 (05/24/85)

IDAHO, Lemhi County, Leesburg, Leesburg, T22N, R20E, Sec. 21 Salmon National Forest (05/16/85)

Multiple Resource Areas are identified by MRA
Thematic Resources are identified by TR
NHL designates a National Historic Landmark



United States Department of the Interior

NATIONAL PARK SERVICE

P.O. BOX 37127

WASHINGTON, D.C. 20013-7127

IN REPLY REFER TO:

JUN 14 1985

The Director of the National Park Service is pleased to inform you that the following properties have been entered in the National Register of Historic Places beginning June 2, 1985 and ending June 8, 1985. For further information call (202) 343-9552.

STATE, County, Vicinity, Property, Address, (Date Listed)

ALASKA, Juneau Division, Juneau, Frances House, 137 6th St. (06/07/85)

INDIANA, Allen County, Huntertown vicinity, West, Fisher, Farm, 17935 West Rd. (06/06/85)

INDIANA, St. Joseph County, South Bend, All American Bank Building (Downtown South Bend Historic MRA), 111 W. Washington (06/05/85)

INDIANA, St. Joseph County, South Bend, Berteling Building (Downtown South Bend Historic MRA), 228 W. Colfax (06/05/85)

INDIANA, St. Joseph County, South Bend, Blackstone-State Theater (Downtown South Bend Historic MRA), 212 S. Michigan (06/05/85)

INDIANA, St. Joseph County, South Bend, Cathedral of St. James and Parish Hall (Downtown South Bend Historic MRA), 117 N. Lafayette and 115 N. Lafayette (06/05/85)

INDIANA, St. Joseph County, South Bend, Central High School & Boys Vocational School (Downtown South Bend Historic MRA), 115 N. St. James Court (06/05/85)

INDIANA, St. Joseph County, South Bend, Citizens Bank (Downtown South Bend Historic MRA), 112 W. Jefferson (06/05/85)

INDIANA, St. Joseph County, South Bend, Colfax Theater (Downtown South Bend Historic MRA), 213 W. Colfax (06/05/85)

INDIANA, St. Joseph County, South Bend, Commercial Building (Downtown South Bend Historic MRA), 226 W. Colfax (06/05/85)

INDIANA, St. Joseph County, South Bend, Farmers Security Bank (Downtown South Bend Historic MRA), 133 S. Main St. (06/05/85)

INDIANA, St. Joseph County, South Bend, Former First Presbyterian Church (Downtown South Bend Historic MRA), 101 S. Lafayette (06/05/85)

INDIANA, St. Joseph County, South Bend, Hager House (Downtown South Bend Historic MRA), 415 W. Wayne (06/05/85)

INDIANA, St. Joseph County, South Bend, Hinkle, W. R., and Co. (Downtown South Bend Historic MRA), 225 N. Lafayette (06/05/85)

INDIANA, St. Joseph County, South Bend, Hoffman Hotel (Downtown South Bend Historic MRA), 120 W. LaSalle (06/05/85)

INDIANA, St. Joseph County, South Bend, I & M Building (Downtown South Bend Historic MRA), 220 W. Colfax (06/05/85)

INDIANA, St. Joseph County, South Bend, J. M. S. Building (Downtown South Bend Historic MRA), 108 N. Main (06/05/85)

INDIANA, St. Joseph County, South Bend, Kerr, John G., Company (Downtown South Bend Historic MRA), 121 W. Colfax (06/05/85)

INDIANA, St. Joseph County, South Bend, Knights of Columbus-Indiana Club (Downtown South Bend Historic MRA), 320 W. Jefferson Blvd. (06/05/85)

INDIANA, St. Joseph County, South Bend, Knights of Pythias Lodge (Downtown South Bend Historic MRA), 224 W. Jefferson (06/05/85)

INDIANA, St. Joseph County, South Bend, LaSalle Annex (Downtown South Bend Historic MRA), 306 N. Michigan (06/05/85)

INDIANA, St. Joseph County, South Bend, LaSalle Hotel (Downtown South Bend Historic MRA), 237 N. Michigan (06/05/85)
INDIANA, St. Joseph County, South Bend, Morey House (Downtown South Bend Historic MRA), 110--112 Franklin Pl. (06/05/85)
INDIANA, St. Joseph County, South Bend, Morey-Lampert House (Downtown South Bend Historic MRA), 322 Washington (06/05/85)
INDIANA, St. Joseph County, South Bend, Morningside Club Residence (Downtown South Bend Historic MRA), 413 W. Colfax (06/05/85)
INDIANA, St. Joseph County, South Bend, Northern Indiana Gas and Electric Company Building (Downtown South Bend Historic MRA), 221 N. Michigan (06/05/85)
INDIANA, St. Joseph County, South Bend, Palace Theater (Downtown South Bend Historic MRA), 211 N. Michigan (06/05/85)
INDIANA, St. Joseph County, South Bend, Second St. Joseph Hotel (Downtown South Bend Historic MRA), 117--119 W. Colfax (06/05/85)
INDIANA, St. Joseph County, South Bend, South Bend Remedy Company (Downtown South Bend Historic MRA), 220 W. LaSalle (06/05/85)
INDIANA, St. Joseph County, South Bend, Summers-Longley House-Building (Downtown South Bend Historic MRA), 312--314 W. Colfax (06/05/85)
INDIANA, St. Joseph County, South Bend, Third St. Joseph County Courthouse (Downtown South Bend Historic MRA), 105 S. Main St. (06/05/85)
INDIANA, Wells County, Bluffton, Villa North Historic District, 706--760 and 707--731 N. Main St. (06/04/85)

MICHIGAN, Ingham County, Mason, Courthouse Square Historic District (Mason Michigan Historic MRA), Bounded by Park, E. Columbia, Rodgers and South (06/06/85)
MICHIGAN, Ingham County, Mason, Maple Grove Cemetery (Mason Michigan Historic MRA), W. Columbia St. (06/06/85)
MICHIGAN, Ingham County, Mason, Merrylees-Post House (Mason Michigan Historic MRA), 519 W. Ash St. (06/06/85)
MICHIGAN, Ingham County, Mason, Michigan Central Railroad Mason Depot (Mason Michigan Historic MRA), 111 N. Mason St. (06/06/85)
MICHIGAN, Ingham County, Mason, Nice, Philip, House (Mason Michigan Historic MRA), 321 Center St. (06/06/85)
MICHIGAN, Ingham County, Mason, Raynor, John, House (Mason Michigan Historic MRA), 725 E. Ash St. (06/06/85)
MICHIGAN, Ingham County, Mason, Westside Neighborhood Historic District (Mason Michigan Historic MRA), Roughly bounded by W. Maple, W. Ash, Lansing and McRoberts Sts. (06/06/85)

MISSOURI, Jasper County, Joplin, Elks Club Lodge #501, 318-320 W. 4th St. (06/03/85)

NEW HAMPSHIRE, Belknap County, Laconia, United Baptist Church of Lakeport, 23 Park St. (06/06/85)

NEW HAMPSHIRE, Carroll County, Brookfield, Brookfield Town Hall, NH 109 (06/06/85)

NEW HAMPSHIRE, Coos County, Lancaster, Weeks Estate, NH 3 (06/06/85)

NEW HAMPSHIRE, Grafton County, Enfield, Centre Village Meeting House, NH 4A (06/06/85)

NEW HAMPSHIRE, Hillsborough County, Nashua, Hillsborough County Courthouse, 19 Temple St. (06/06/85)

NEW HAMPSHIRE, Hillsborough County, Temple, Birchwood Inn, NH 45 (06/06/85)

NEW HAMPSHIRE, Merrimack County, Danbury, South Danbury Christian Church, US 4 (06/06/85)

NEW HAMPSHIRE, Rockingham County, Portsmouth, Haven-White House, 229 Pleasant St. (06/06/85)

NEW HAMPSHIRE, Sullivan County, Newport, Newport Downtown Historic District, Main St. roughly bounded by Depot, Sunapee, Central and West Sts. (06/06/85)

NEW HAMPSHIRE, Sullivan County, Plainfield, Plainfield Town Hall, NH 12A (06/06/85)

NEW HAMPSHIRE, Sullivan County, Unity, Unity Town Hall, Off Unity Rd. & Old NH Tnpk. (06/06/85)

OREGON, Benton County, Corvallis, Helm-Hout House, 844 SW 5th St. (06/06/85)
OREGON, Clatsop County, Astoria, Page, Judge C. H., House, 1393 Franklin Ave. (06/06/85)
OREGON, Clatsop County, Astoria, Stevens, Charles, House, 1388 Franklin Ave. (06/06/85)
OREGON, Douglas County, Roseburg, Methodist Episcopal South Church, 809 SE Main St. (06/06/85)
OREGON, Jackson County, Medford, Medford Hotel, 406 W. Main (06/06/85)
OREGON, Marion County, Salem, Daue, Alexander, House, 1095 Saginaw St. (06/06/85)
OREGON, Marion County, Silverton, Calvery Lutheran Church & Parsonage, 314 Jersey St. (06/06/85)
OREGON, Multnomah County, Portland, Frye, J. O., House, 2997 SW Fairview Blvd. (06/06/85)
OREGON, Multnomah County, Portland, Montgomery Ward & Company, 2741 NW Vaughn (06/06/85)
OREGON, Multnomah County, Portland, Portland Police Block, 209 SW Oak St. (06/06/85)
OREGON, Washington County, Gaston vicinity, Dundee Lodge, Rt. 1, Box 311 (06/06/85)

UTAH, Beaver County, Mud Spring (Great Basin Style Rock Art TR) (06/04/85)
UTAH, Beaver County, Ryan Ranch (42 BE 618) (Great Basin Style Rock Art TR) (06/04/85)
UTAH, Millard County, Cottonwood Wash (42 MD 183) (Great Basin Style Rock Art TR) (06/04/85)
UTAH, Millard County, Deseret (42 MD 55) (Great Basin Style Rock Art TR) (06/04/85)
UTAH, Millard County, Mountain Home Wash (Great Basin Style Rock Art TR) (06/04/85)
UTAH, Millard County, Site 42 MD 284 (Great Basin Style Rock Art TR) (06/04/85)

CORRECTION: Additional documentation has been accepted for the property below which appeared erroneously under Texas on list dated June 7, 1985. It should read as follows:

TENNESSEE, Clay County, Celina, Clay County Courthouse, TN 52 (05/24/85)

Multiple Resource Areas are identified by MRA
Thematic Resources are identified by TR
NHL designates a National Historic Landmark



United States Department of the Interior

NATIONAL PARK SERVICE
WASHINGTON, D.C. 20240

IN REPLY REFER TO:

JUN 21 1985

The Director of the National Park Service is pleased to inform you that the following properties have been entered in the National Register of Historic Places beginning June 9, 1985 and ending June 15, 1985. For further information call (202) 343-9552.

STATE, County, Vicinity, Property, Address, (Date Listed)

INDIANA, Sullivan County, Daugherty-Monroe Archeological Site (12 Su 13) (06/12/85)

KENTUCKY, Shelby County, Shelbyville, Carnegie Public Library (Shelbyville MRA), 8th and Washington Sts (06/12/85)

KENTUCKY, Shelby County, Shelbyville, East Shelbyville District (Shelbyville MRA), Roughly E. 3rd St. from Washington to Bradshaw St. (06/12/85)

KENTUCKY, Shelby County, Shelbyville, Seventh Street Historic District (Shelbyville MRA), Main and 7th Sts. (06/12/85)

VIRGINIA, Gloucester County, Gloucester Point, Gloucester Point Archaeological District (06/10/85)

WASHINGTON, Jefferson County, Seal Rock Shell Mounds 45JE15 (06/12/85)

WISCONSIN, Door County, Ephraim, Anderson Dock Historic District (Ephraim MRA), Roughly bounded by Anderson Lane and North Water St. (06/11/85)

WISCONSIN, Door County, Ephraim, Gibraltar District School No. 2 and Goodletson, Thomas, Cabin (Ephraim MRA), 9988 Moravia St. (06/11/85)

The following properties were also entered in the National Register but were excluded from a previous notice:

ALASKA, Upper Yukon Division, Central, Central House (Proposed Move), Mile 128, Steese Hwy. (06/07/85)

INDIANA, St. Joseph County, South Bend, Tower Building (Downtown South Bend Historic MRA), 216 W. Washington (06/05/85)

MISSOURI, Jackson County, Independence, Truman, Harry S., National Historic Site, 219 N. Delaware St. (05/31/85)

VERMONT, Bennington County, Manchester, Lawrence, Amos, House, Richville Rd. (05/21/85)

The name of the Nachand House which was previously listed in the National Register of Historic Places has been changed effective as follows:

KENTUCKY, Jefferson County, Lyndon vicinity, McClure House (Jefferson County MRA), North of Westport Rd. (06/05/85)

The following property has been removed from the National Register of Historic Places effective as follows:

TENNESSEE, Maury County, Columbia, Cherry Glen, Mount Pleasant Pike (06/10/85)

Multiple Resource Areas are identified by MRA

Thematic Resources are identified by TR

NHL designates a National Historic Landmark



United States Department of the Interior

NATIONAL PARK SERVICE
WASHINGTON, D.C. 20240

IN REPLY REFER TO:

JUN 28 1985

The Director of the National Park Service is pleased to inform you that the following properties have been entered in the National Register of Historic Places beginning June 16, 1985 and ending June 22, 1985. For further information call (202) 343-9552.

STATE, County, Vicinity, Property, Address, (Date Listed)

- CALIFORNIA, Alameda County, Sunol, Elliston, 463 and 341 Kilkare Rd. (06/19/85)
CALIFORNIA, Orange County, Anaheim, Kroeger-Melrose District, Roughly bounded by Lincoln Ave., S. Kroeger, W. Broadway and S. Philadelphia (06/19/85)
- COLORADO, Larimer County, Estes Park, Stanley Hotel District (Boundary Increase), 333 Wonder View Ave. (06/20/85)
COLORADO, Las Animas County, Ludlow, Ludlow Tent Colony Site, Del Aqua Canyon Rd. (06/19/85)
COLORADO, Pueblo County, Pueblo, Edison School, 900 West Mesa (06/19/85)
COLORADO, Pueblo County, Pueblo, Frazier, R. T., House, 2121 N. Elizabeth St. (06/19/85)
- CONNECTICUT, Litchfield County, Harwinton, Skinner, Jason, House, Off South Rd. (06/19/85)
- FLORIDA, Alachua County, Gainesville, Boulware Spring Waterworks, 3400 SE 15th St. (06/20/85)
- ILLINOIS, Cook County, Chicago, Foley, Jennie, Building, 626--628 S. Racine Ave. (06/19/85)
ILLINOIS, Cook County, Chicago, Sheffield Historic District (Boundary Increase II), Roughly bounded by W. Altgeld and W. Montana Sts., N. Lakewood and N. Southport Aves. (06/19/85)
- KENTUCKY, Garrard County, Bryantsville vicinity, Spring Garden-John Leavell (Garrard County MRA), Ballard Lane-Tanyard Branch (06/17/85)
KENTUCKY, Garrard County, Bryantsville, Bryantsville Post Office and Store (Garrard County MRA), Off US 27 (06/17/85)
KENTUCKY, Garrard County, Lancaster vicinity, Barlow House (Garrard County MRA), Danville Rd. (06/17/85)
KENTUCKY, Garrard County, Lancaster vicinity, Blakeman, Calvin, House (Garrard County MRA), Polly's Bend Rd. (06/17/85)
KENTUCKY, Garrard County, Lancaster vicinity, Bonta-Owsley House (Garrard County MRA), Jct. of Boone's Creek and KY 52 (06/17/85)
KENTUCKY, Garrard County, Lancaster vicinity, Bryantsville Methodist Church (Garrard County MRA), US 27 (06/17/85)
KENTUCKY, Garrard County, Lancaster vicinity, Dalton House (Garrard County MRA), KY 39 (06/17/85)
KENTUCKY, Garrard County, Lancaster vicinity, Dunn-Watkins House (Garrard County MRA), Danville Rd. (06/17/85)
KENTUCKY, Garrard County, Lancaster vicinity, Gulley Farm (Garrard County MRA), US 27 (06/17/85)
KENTUCKY, Garrard County, Lancaster vicinity, Hamilton, Roscoe, House (Garrard County MRA), Buena Vista Rd. (06/17/85)
KENTUCKY, Garrard County, Lancaster vicinity, Lane Farm (Garrard County MRA), Polly's Bend Rd. (06/17/85)

KENTUCKY, Garrard County, Lancaster vicinity, Metcalf, Issac, House (Garrard County MRA), Broadus Branch Rd. (06/17/85)
KENTUCKY, Garrard County, Lancaster vicinity, Mt. Olivet Methodist Church (Garrard County MRA), Off KY 152 (06/17/85)
KENTUCKY, Garrard County, Lancaster vicinity, Parke-Moore House (Garrard County MRA), US 27 (06/17/85)
KENTUCKY, Garrard County, Lancaster vicinity, Parks, William, House (Garrard County MRA), Locust Lane (06/17/85)
KENTUCKY, Garrard County, Lancaster vicinity, Perkins-Daniel House (Garrard County MRA), Gilbert's Creek (06/17/85)
KENTUCKY, Garrard County, Lancaster vicinity, Rankin Place (Garrard County MRA), Old Danville Rd. (06/17/85)
KENTUCKY, Garrard County, Lancaster vicinity, Ray House (Garrard County MRA), Jess Ray Rd. (06/17/85)
KENTUCKY, Garrard County, Lancaster vicinity, Salter, Tom, House (Garrard County MRA), KY 39 (06/17/85)
KENTUCKY, Garrard County, Lancaster vicinity, Sebastian Log House (Garrard County MRA), Nina Ridge (06/17/85)
KENTUCKY, Garrard County, Lancaster vicinity, Sharp House (Garrard County MRA), Fisher Ford Rd. (06/17/85)
KENTUCKY, Garrard County, Lancaster vicinity, Stapp Homeplace (Garrard County MRA), KY 39 (06/17/85)
KENTUCKY, Garrard County, Lancaster vicinity, Teater, Paris, House (Garrard County MRA), KY 39 (06/17/85)
KENTUCKY, Garrard County, Lancaster vicinity, Thompson, Smith, Log House (Garrard County MRA), Wolf Trail Rt. 563 (06/17/85)
KENTUCKY, Garrard County, Lancaster vicinity, Walden Place (Garrard County MRA), Sugar Creek (06/17/85)
KENTUCKY, Garrard County, Lancaster vicinity, Walker House (Garrard County MRA), SR 1295 (06/17/85)
KENTUCKY, Garrard County, Lancaster vicinity, Wilson, Paul, Place (Garrard County MRA), Off Polly's Bend Rd. (06/17/85)
KENTUCKY, Garrard County, Paint Lick vicinity, Smith House (Garrard County MRA), Jct. of KY 52 & SR 1647 (06/17/85)
KENTUCKY, Garrard County, Paint Lick, Calico & Brown General Store (Garrard County MRA), KY 52 (06/17/85)
KENTUCKY, Garrard County, Paint Lick, Miller, William, Place (Garrard County MRA), Jct. of KY 52 & KY 21 (06/17/85)
KENTUCKY, Garrard County, Paint Lick, Paint Lick Presbyterian Church (Garrard County MRA), KY 52 (06/17/85)
KENTUCKY, Garrard County, Teatersville, Teater, William, House (Garrard County MRA), KY 39 (06/17/85)

MAINE, Androscoggin County, Lisbon, Farwell Mill, ME 196 (06/20/85)
MAINE, Cumberland County, Portland, Cathedral of the Immaculate Conception, Cumberland Ave. & Congress Sts. (06/20/85)
MAINE, Franklin County, New Sharon, New Sharon Congregational Church, ME 134 (06/20/85)
MAINE, Hancock County, Ellsworth, Ellsworth Powerhouse and Dam, Union River (06/20/85)
MAINE, Hancock County, Verona, Waldo-Hancock Bridge, US 1 (06/20/85)

MAINE, Kennebec County, Belgrade, Chandler Store, ME 27 (06/20/85)
MAINE, Kennebec County, Winthrop, Bailey, Charles M., Library, Bowdoin St. (06/20/85)
MAINE, Lincoln County, Damariscotta, Damariscotta Baptist Church, King's Square (06/20/85)
MAINE, Oxford County, Rumford, Rumford Point Congregational Church, ME 5 and US 2 jct.
(06/20/85)
MAINE, Penobscot County, Dexter, Dexter Universalist Church, Church St. (06/20/85)
MAINE, Waldo County, Stockton Springs, Stockton Springs Community Church, ME 3 and US 1
(06/20/85)
MAINE, York County, North Berwick, Prescott, J. L., House, High St. (06/20/85)

MARYLAND, Allegany County, Barton, Shaw Mansion, Laurel Run Rd. (06/19/85)
MARYLAND, Baltimore (Independent City), Gompers School, 1701 East North Ave. (06/20/85)
MARYLAND, Baltimore (Independent City), Swiss Steam Laundry Building, 100--102 N. Green St.
(06/20/85)
MARYLAND, Carroll County, Silver Run vicinity, Erb, Christopher, House, 3333 Flickinger Rd.
(06/19/85)
MARYLAND, Carroll County, Union Bridge vicinity, Wilson's Inheritance, 4400 Green Valley Rd.
(06/19/85)

MASSACHUSETTS, Essex County, Saugus, Saugus Town Hall, Central St. (06/20/85)

MISSOURI, Jackson County, Kansas, Temple Block Building, 531 Walnut (06/19/85)

NEW HAMPSHIRE, Sullivan County, Goshen, Backside Inn (Plank Houses of Goshen New Hampshire TR), Brook Rd. (06/21/85)
NEW HAMPSHIRE, Sullivan County, Goshen, Burford House (Plank Houses of Goshen New Hampshire TR), NH 10 (06/21/85)
NEW HAMPSHIRE, Sullivan County, Goshen, Cote House (Plank Houses of Goshen New Hampshire TR), Goshen Center Rd. (06/21/85)
NEW HAMPSHIRE, Sullivan County, Goshen, Covit House (Plank Houses of Goshen New Hampshire TR), Goshen Center Rd. (06/21/85)
NEW HAMPSHIRE, Sullivan County, Goshen, Durham House (Plank Houses of Goshen New Hampshire TR), Ball Park Rd. (06/21/85)
NEW HAMPSHIRE, Sullivan County, Goshen, Garber House (Plank Houses of Goshen New Hampshire TR), Willey Hill Rd. (06/21/85)
NEW HAMPSHIRE, Sullivan County, Goshen, Giffen House (Plank Houses of Goshen New Hampshire TR), NH 10 (06/21/85)
NEW HAMPSHIRE, Sullivan County, Goshen, Janicke House (Plank Houses of Goshen New Hampshire TR), Goshen Center Rd. (06/21/85)
NEW HAMPSHIRE, Sullivan County, Goshen, Knights-Morey House (Plank Houses of Goshen New Hampshire TR), Province Rd. (06/21/85)
NEW HAMPSHIRE, Sullivan County, Goshen, Lear House (Plank Houses of Goshen New Hampshire TR), Province Rd. (06/21/85)
NEW HAMPSHIRE, Sullivan County, Goshen, Pike House (Plank Houses of Goshen New Hampshire TR), NH 10 (06/21/85)
NEW HAMPSHIRE, Sullivan County, Goshen, Purnell House (Plank Houses of Goshen New Hampshire TR), NH 10 (06/21/85)
NEW HAMPSHIRE, Sullivan County, Goshen, Scranton House (Plank Houses of Goshen New Hampshire TR), Brook Rd. (06/21/85)
NEW HAMPSHIRE, Sullivan County, Goshen, Seavey House (Plank Houses of Goshen New Hampshire TR), NH 10 (06/21/85)

NEW HAMPSHIRE, Sullivan County, Goshen, Stelljes House (Plank Houses of Goshen New Hampshire TR), NH 31 (06/21/85)

NEW HAMPSHIRE, Sullivan County, Goshen, Welcome Acres (Plank Houses of Goshen New Hampshire TR), NH 10 (06/21/85)

NEW HAMPSHIRE, Sullivan County, Goshen, Williamson House (Plank Houses of Goshen New Hampshire TR), Messer Rd. (06/21/85)

NEW HAMPSHIRE, Sullivan County, Goshen, Windswept Acres-Powers House (Plank Houses of Goshen New Hampshire TR), NH 31 (06/21/85)

NEW YORK, Kings County, Brooklyn, Clinton Hill Historic District, Roughly bounded by Willoughby and Grand Aves., Fulton St. and Vanderbilt Ave. (06/19/85)

NORTH CAROLINA, Durham County, Durham, North Durham-Duke Park District, Roughly bounded by Glendale Ave., W. Knox St., Roxboro Rd., Trinity Ave., Magnum & Broadway Sts. (06/20/85)

NORTH CAROLINA, Halifax County, Enfield vicinity, Myrtle Lawn, SR 1003 (06/20/85)

NORTH CAROLINA, Northampton County, Garysburg, Garysburg United Methodist Church and Cemetery, SR 1207 (06/20/85)

NORTH CAROLINA, Orange County, Carrboro, Carrboro Commercial Historic District, 100 Blk. of E. Main St. between Greensboro Rd. & Roberson St. (06/20/85)

NORTH CAROLINA, Pitt County, Farmville vicinity, May-Lewis, Benjamin, House, US 264-A (06/20/85)

NORTH CAROLINA, Rowan County, Salisbury, Kesler Manufacturing Co.-Cannon Mills Co. Plant No. 7 Historic District, Park Ave. and Boundary St. (06/20/85)

NORTH CAROLINA, Rowan County, Salisbury, North Long Street-Park Avenue Historic District, North Long St. and Park Ave. (06/20/85)

OHIO, Ashtabula County, Ashtabula, Hotel Ashtabula, 4726 Main Ave. (06/20/85)

OHIO, Holmes County, Holmesville vicinity, Croco House, OH 83 (06/20/85)

OHIO, Summit County, Peninsula, Tilden, Daniel, House, 2325 Stine Rd. (06/20/85)

OREGON, Douglas County, Roseburg, Mill-Pine Neighborhood Historic District, Roughly bounded by Short St., Mosher Ave., Stephens St. and Rice Ave. (06/20/85)

OREGON, Lane County, Eugene, Johnson Hall, E. 13th between University and Kincaid Sts. (06/20/85)

OREGON, Polk County, Monmouth, Graves-Fisher-Strong House, 391 E. Jackson St. (06/20/85)

PENNSYLVANIA, Philadelphia County, Chestnut Hill, Chestnut Hill Historic District, Roughly bounded by Fairmount Park and Montgomery Co. Line (06/20/85)

RHODE ISLAND, Providence County, Scituate, Andrews-Luther Farm, Elmdale Rd. (06/19/85)

SOUTH DAKOTA, McCook County, Salem, St. Mary's Catholic Church, Vermont and Idaho Sts. (06/19/85)

SOUTH DAKOTA, Miner County, Howard, Wheeler Hotel, 101 N. Main St. (06/19/85)

VIRGINIA, Roanoke (Independent City), Southwest Historic District, Roughly bounded by Salem Ave., Jefferson St., Roanoke River and 20th St. (06/19/85)

WISCONSIN, Columbia County, Wisconsin Dells, Wawbeek-Horace A. J. Upham House, WI 13 (06/19/85)

WISCONSIN, Dane County, Madison, Agricultural Chemistry Building, 420 Henry Mall on UW Campus (06/19/85)

WISCONSIN, Door County, Sturgeon Bay, Larson, L. A., & Co. Store, 306 S. Third Ave. (06/19/85)
WISCONSIN, Eau Claire County, Eau Claire, Merrill, Levi, House (Eau Claire MRA), 120 Ferry St. (06/20/85)
WISCONSIN, Grant County, Platteville, First Congregational Church, 80 Market (06/19/85)
WISCONSIN, Jefferson County, Palmyra, McKenzie, Monroe, House, 226 Main St. (06/19/85)
WISCONSIN, LaCrosse County, LaCrosse, Barron, E. R., Building, 426--430 Main St. (06/19/85)
WISCONSIN, LaCrosse County, LaCrosse, Christ Church of LaCrosse, 831 Main St. (06/19/85)
WISCONSIN, Washington County, West Bend, Frisby, Leander F., House, 304 S. Main St. (06/19/85)
WISCONSIN, Waupaca County, King, Commandant's Residence Home (Wisconsin Home for Veterans TR), Off WI 22 (06/19/85)
WISCONSIN, Waupaca County, King, Old Hospital (Wisconsin Home for Veterans TR), Off WI 22 (06/19/85)
WISCONSIN, Waupaca County, King, Veterans Cottages Historic District (Wisconsin Home for Veterans TR), Off WI 22 (06/19/85)
WISCONSIN, Waupaca County, King, Veterans Home Chapel (Wisconsin Home for Veterans TR), Off WI 22 (06/19/85)
WISCONSIN, Winnebago County, Menasha, Doty Island (47-WN-30), Smith Park off WI 114 (06/20/85)
WISCONSIN, Winnebago County, Omro, Omro High School, Annex and Webster Manual Training School, 515 S. Webster St. (06/19/85)

The following properties were also entered in the National Register but were excluded from a previous notice:

ALASKA, Juneau Division, Juneau, Valentine Building, 202 Front St. (05/30/85)
ALASKA, Upper Yukon Division, Central, Central House (Proposed Move), Mile 128, Steese Hwy. (06/07/85)

KENTUCKY, Shelby County, Shelbyville, West Shelbyville District (Shelbyville MRA), Roughly Main from Adair to 8th, Magnolia to Linden, 7th, 8th, 9th, 10th, and Bland Sts. (06/12/85)

Additional documentation has been accepted to change name of Archeological Site 41 CX 110 previously listed in the National Register. The new name is:

TEXAS, Crockett County, Iraan, Harris Ranch Petroglyph Site 41 CX 110, 15 miles east of Iraan (05/30/85)

Multiple Resource Areas are identified by MRA
Thematic Resources are identified by TR
NHL designates a National Historic Landmark



United States Department of the Interior

NATIONAL PARK SERVICE
WASHINGTON, D.C. 20240

IN REPLY REFER TO:

JL 5 1985

The Director of the National Park Service is pleased to inform you that the following properties have been entered in the National Register of Historic Places beginning June 23, 1985 and ending June 29, 1985. For further information call (202) 343-9552.

STATE, County, Vicinity, Property, Address, (Date Listed)

ARKANSAS, Garland County, Hot Springs, Hot Springs Central Avenue Historic District, Central Ave., from Prospect to Park Sts. (06/25/85)

COLORADO, Archuleta County, Arboles vicinity, Labo Del Rio Bridge (Vehicular Bridges in Colorado TR), Cty. Rd. F40 over Piedra River (06/24/85)

COLORADO, Crowley County, Manzanola vicinity, Manzanola Bridge (Vehicular Bridges in Colorado TR), CO Hwy 207 (06/24/85)

COLORADO, Eagle County, State Bridge, State Bridge (Vehicular Bridges in Colorado TR), Off CO 131 (06/24/85)

COLORADO, El Paso County, Manitou Springs, Manitou Springs Bridges (2) (Vehicular Bridges in Colorado TR), Park Ave. and Cannon Ave. over Fountain Creek (06/24/85)

COLORADO, Las Animas County, Hoehne and Aguilar vicinity, Avery Bridges (Vehicular Bridges in Colorado TR), Cty. Rd. over Leitensdorfer Arroyo and Apishapa River (06/24/85)

COLORADO, Summit County, Slate Creek, Slate Creek Bridge (Vehicular Bridges in Colorado TR), Cty. Rd. 1450 over Blue River (06/24/85)

FLORIDA, Palm Beach County, Boca Raton, Administration Buildings, Dixie Hwy. & Camino Real (06/27/85)

INDIANA, Vanderburgh County, Evansville, Bayard Park Historic District, Roughly bounded by Gum, Kentucky, Blackford and Garvin Sts. (06/27/85)

IOWA, Allamakee County, Waukon, Hager, Otto J., House, 402 Allamakee St. (06/27/85)

IOWA, Buchanan County, Aurora vicinity, Richardson-Jakway House, R.R. #1 (06/27/85)

IOWA, Iowa County, North English vicinity, Turner, Fred G., House, IA 149 (06/27/85)

IOWA, Jackson County, Springbrook, Kegler-Gonner Store and Post Office, 100 East Main (06/27/85)

IOWA, Jones County, Monticello, Odd Fellows Hall, 203 W. First St. (06/27/85)

IOWA, Linn County, Cedar Rapids, St. Paul Methodist Episcopal Church, 1340 Third Ave. Southeast (06/27/85)

IOWA, Linn County, Mt. Vernon, West, Wesley, House, Palisades Rd. (06/27/85)

IOWA, Monroe County, Albia, Elbert-Bates House, 106 Second Ave. West (06/27/85)

IOWA, Polk County, Des Moines, Des Moines Saddlery Company Building, 307--311 Court Ave. (06/27/85)

IOWA, Story County, Ames, Agricultural Hall, Iowa State University (06/27/85)

IOWA, Woodbury County, Sioux City, Warrior Hotel, 6th and Nebraska Sts. (06/27/85)

KANSAS, Sedgwick County, Wichita, Kress, S. H., Company Building, 224 E. Douglas (06/24/85)

MONTANA, Fergus County, Lewistown, Fergus County High School (Lewistown MRA), 412 6th Ave. S. (06/27/85)

MONTANA, Fergus County, Lewistown, Huntoon Residence (Lewistown MRA), 722 W. Water (06/27/85)

MONTANA, Fergus County, Lewistown, Lewistown Central Business Historic District (Lewistown MRA), Roughly bounded by Washington St., 1st Ave., Janeaux St. and 8th Ave. (06/27/85)
MONTANA, Fergus County, Lewistown, Lewistown Courthouse Historic District (Lewistown MRA), Roughly bounded by Washington St., 6th Ave., Main and Broadway Sts. (06/27/85)
MONTANA, Fergus County, Lewistown, Lewistown Silk Stocking District (Lewistown MRA), Roughly bounded by 2nd Ave., Boulevard and Washington Sts. and 3rd Ave. (06/27/85)

NEW MEXICO, Dona Ana County, Dona Ana, Our Lady of Purification Catholic Church, Camino Real and 2nd St. (06/27/85)

OHIO, Summit County, Northfield Center vicinity, Wallace Farm, 8230 Brandywine Rd. (06/27/85)

PENNSYLVANIA, Berks County, Reading vicinity, Bishop, John, House, Perkiomen Ave. (06/27/85)
PENNSYLVANIA, Lancaster County, Oregon, Oregon Mill Complex, 1415 Oregon Rd. (06/27/85)
PENNSYLVANIA, Philadelphia County, Philadelphia, Northern National Bank, 2300 Germantown Ave. (06/27/85)

UTAH, Salt Lake County, Salt Lake City, Congregation Montefiore (Jewish Synagogue TR), 355 S. 300 East (06/27/85)
UTAH, Salt Lake County, Salt Lake City, Congregation Sharey Tzedek Synagogue (Jewish Synagogue TR), 833 S. 200 East (06/27/85)
UTAH, Sanpete County, Manti, Manti City Hall, 191 N. Main (06/27/85)
UTAH, Utah County, Pleasant Grove, Pleasant Grove Town Hall, 107 S. 100 East (06/27/85)
UTAH, Utah County, Springville, Reynolds, John T. and Henry T., Jr., House, 101 E. 200 South (06/27/85)
UTAH, Wasatch County, Heber City, Blackley, George, House, 421 East 200 North (06/27/85)
UTAH, Weber County, Ogden, Congregation B'rith Sholem Synagogue (Jewish Synagogue TR), 2750 Grant (06/27/85)

VIRGINIA, Rockingham County, Broadway, Bethlehem Church, VA 798 (06/25/85)

WEST VIRGINIA, Monroe County, Union, Echols, Brigadier General John, House, Elmwood & 2nd St. N. (06/27/85)

WISCONSIN, Dane County, Madison, Agricultural Engineering Building, 460 Henry Mall, University of Wisconsin Campus (06/27/85)

WYOMING, Park County, Canyon Village, Lake Fish Hatchery Historic District (Yellowstone National Park MRA), Yellowstone National Park (06/25/85)

The following properties were also entered in the National Register but were excluded from a previous notice:

VIRGINIA, Scott County, Maces Spring vicinity, Carter, A. P. and Sara, House (Carter Family TR), Rt. 614 (06/12/85)
VIRGINIA, Scott County, Maces Spring vicinity, Carter, A. P., Store (Carter Family TR), Rt. 614 (06/14/85)
VIRGINIA, Scott County, Maces Spring vicinity, Carter, Maybelle and Ezra, House (Carter Family TR), Rt. 614 (06/12/85)

VIRGINIA, Scott County, Maces Spring vicinity, Mt. Vernon Methodist Church (Carter Family TR), Rt. 614 (06/12/85)

Additional documentation has been accepted for the following property previously listed in the National Register of Historic Places.

ALABAMA, Jefferson County, Birmingham, Exclusive Furniture Shop, 704 29th St. S. (06/10/85)

OREGON, Multnomah County, Portland, Portland Skidmore-Old Town Historic District, Roughly bounded by Harbor Dr., Everett, 3rd, & oak St. (06/28/85)

Multiple Resource Areas are identified by MRA
Thematic Resources are identified by TR
NHL designates a National Historic Landmark



United States Department of the Interior

NATIONAL PARK SERVICE

P.O. BOX 37127

WASHINGTON, D.C. 20013-7127

IN REPLY REFER TO:

JUL 12 1985

The Director of the National Park Service is pleased to inform you that the following properties have been entered in the National Register of Historic Places beginning June 30, 1985 and ending July 6, 1985. For further information call (202) 343-9552.

STATE, County, Vicinity, Property, Address, (Date Listed)

ARIZONA, Maricopa County, Phoenix, Stoughton, Ralph H., Estate, 805 W. South Mountain Ave. (07/03/85)

COLORADO, Gunnison County, Crystal vicinity, Crystal Mill, County Rd. 3, 7 Miles SE of Marble (07/05/85)

COLORADO, Otero County, La Junta vicinity, Bent's Old Fort, CO 194 (07/05/85)

COLORADO, Teller County, Victor, Victor Downtown Historic District, Roughly bounded by Diamond Ave., Second, Portland and 5th Sts. (07/03/85)

FLORIDA, Pinellas County, St. Petersburg, Studebaker Building, 600 Fourth St. South (07/05/85)

ILLINOIS, Sangamon County, Springfield, Illinois Department of Mines and Minerals-Springfield Mine Rescue Station, 609 Princeton Ave. (07/05/85)

KANSAS, Butler County, Douglass vicinity, Muddy Creek Bridge (Masonry Arch Bridges of Kansas TR), Off US 77 (07/02/85)

KANSAS, Butler County, Douglass vicinity, Polecat Creek Bridge (Masonry Arch Bridges of Kansas TR), 5 miles West and 2 miles South of Douglass (07/02/85)

KANSAS, Chase County, Cottonwood Falls, Cottonwood River Bridge (Masonry Arch Bridges of Kansas TR), KS 177, North edge of Cottonwood Falls (07/02/85)

KANSAS, Cloud County, Clyde, Van De Mark, Charles W., House, 504 Washington (07/05/85)

KANSAS, Cowley County, Dexter vicinity, Esch's Spur Bridge (Masonry Arch Bridges of Kansas TR), 3 miles south and 3 miles West of Dexter (07/02/85)

KANSAS, Cowley County, Rock, Bucher Bridge (Masonry Arch Bridges of Kansas TR), Off US 77 (07/02/85)

KANSAS, Crawford County, Girard vicinity, Hudgeon Bridge (Masonry Arch Bridges of Kansas TR), 10 miles South and 3.2 miles West of Girard (07/02/85)

KANSAS, Franklin County, Princeton vicinity, Middle Creek Tributary Bridge (Masonry Arch Bridges of Kansas TR), 5.8 miles West of Princeton (07/02/85)

KANSAS, Franklin County, Wellsville vicinity, Walnut Creek Bridge (Masonry Arch Bridges of Kansas TR), Off KS 33 one mile South of Wellsville (07/02/85)

KANSAS, Greenwood County, Madison vicinity, Verdigris River Bridge (Masonry Arch Bridges of Kansas TR), .5 miles North of Madison (07/02/85)

KANSAS, Greenwood County, Piedmont vicinity, North Branch Otter Creek Bridge (Masonry Arch Bridges of Kansas TR), 1 mile West and 5 miles North of Piedmont (07/02/85)

KANSAS, Hodgeman County, Jetmore vicinity, Hackberry Creek Bridge (Masonry Arch Bridges of Kansas TR), 13 miles West and 11 miles North of Jetmore (07/02/85)

KANSAS, Kiowa County, Belvidere vicinity, Belvidere Medicine River Bridge (Masonry Arch Bridges of Kansas TR), .25 miles North of Belvidere (07/02/85)

KANSAS, Labette County, Mound Valley vicinity, Pumpkin Creek Tributary Bridge (Masonry Arch Bridges of Kansas TR), Off KS 22 two miles West of Mound Valley (07/02/85)

KANSAS, Labette County, Parsons vicinity, Labette Creek Tributary Bridge (Masonry Arch Bridges of Kansas TR), Off US 160 2.3 miles West of Parsons (07/02/85)

KANSAS, Labette County, Parsons vicinity, Parsons Filled Arch Bridge (Masonry Arch Bridges of Kansas TR), Off US 160, 1 mile East and 1.2 miles South of Parsons (07/02/85)

KANSAS, Lincoln County, Lincoln vicinity, Spring Creek Tributary Bridge (Masonry Arch Bridges of Kansas TR), 8 miles South and five miles West of Lincoln (07/02/85)

KANSAS, Lincoln County, Vesper vicinity, Bullfoot Creek Bridge (Masonry Arch Bridges of Kansas TR), 4 miles South and .9 miles East of Vesper (07/02/85)

KANSAS, Linn County, Goodrich vicinity, Landers Creek Bridge (Masonry Arch Bridges of Kansas TR), South edge of Goodrich (07/02/85)

KANSAS, Lyon County, Americus vicinity, Harris Bridge (Masonry Arch Bridges of Kansas TR), 3 miles North and 4 miles West of Americus (07/02/85)

KANSAS, Miami County, Louisburg vicinity, Jake's Branch of Middle Creek Bridge (Masonry Arch Bridges of Kansas TR), Off US 69 (07/02/85)

KANSAS, Montgomery County, Independence, Pennsylvania Avenue Rock Creek Bridge (Masonry Arch Bridges of Kansas TR), Pennsylvania Ave. over Rock Creek (07/02/85)

KANSAS, Neosho County, Erie, State Street Bridge (Masonry Arch Bridges of Kansas TR), State St. over Neosho River Tributary (07/02/85)

KANSAS, Neosho County, St. Paul vicinity, Maxwell's Slough Bridge (Masonry Arch Bridges of Kansas TR), Off KS 57 .5 miles West and 1 mile South of St. Paul (07/02/85)

KANSAS, Ness County, Bazine vicinity, Pawnee River Tributary Bridge (Masonry Arch Bridges of Kansas TR), 8 miles south of Bazine (07/02/85)

KANSAS, Pawnee County, Rozel vicinity, Township Line Bridge (Masonry Arch Bridges of Kansas TR), Off US 156 3 miles West of Rozel (07/02/85)

KANSAS, Rush County, Nekoma vicinity, Old Maids Fork Bridge (Masonry Arch Bridges of Kansas TR), .5 mile North and 2.5 miles West of Nekoma (07/02/85)

KANSAS, Shawnee County, Auburn vicinity, McCauley Bridge (Masonry Arch Bridges of Kansas TR), .5 miles South of Auburn (07/02/85)

KANSAS, Wilson County, Coyville vicinity, Brush Creek Bridge (Masonry Arch Bridges of Kansas TR), .5 miles South of Coyville off KS 105 (07/02/85)

KENTUCKY, Fleming County, Flemingsburg, Flemingsburg Historic District, Roughly bounded by Stockwell, Hunt, East Elm, Fox Springs, Mt. Sterling, Main Cross & Rhoades (07/05/85)

LOUISIANA, Orleans Parish, New Orleans, Uptown New Orleans Historic District, Roughly bounded by Louisiana, Claiborne, Lowerline and the Mississippi River (07/03/85)

MASSACHUSETTS, Hampshire County, Northhampton, Northhampton Downtown Historic District (Boundary Increase), East of RR Tracks including 2--10 Bridge and 1--30 Market Sts. (07/03/85)

MISSOURI, St. Louis County, Kirkwood, Kirkwood Missouri Pacific Depot, West Argonne Dr. at Kirkwood Rd. (07/05/85)

NORTH CAROLINA, Chatham County, Bells vicinity, Ebenezer Methodist Church (Chatham MRA), SR 1008 (07/05/85)

NORTH CAROLINA, Chatham County, Bells vicinity, Goodwin Farm Complex (Chatham MRA), SR 1900 (07/05/85)

NORTH CAROLINA, Chatham County, Bynum vicinity, Ward, Dr. E. H., Farm (Chatham MRA), SR 1700 (07/05/85)

NORTH CAROLINA, Chatham County, Crutchfield Crossroads vicinity, Whitehead-Fogleman Farm (Chatham MRA), SR 1352 & SR 1351 jct. (07/05/85)

NORTH CAROLINA, Chatham County, Farrington vicinity, O'Kelly's Chapel (Chatham MRA), NC 751 (07/05/85)

NORTH CAROLINA, Chatham County, Goldston vicinity, Rives, William Alston, House (Chatham MRA), End of SR 2183 of SR 2187 (07/05/85)

NORTH CAROLINA, Chatham County, Gulf, Haughton-McIver House (Chatham MRA), SR 1007 (07/05/85)

NORTH CAROLINA, Chatham County, Pittsboro vicinity, Thomas, James A., Farm (Chatham MRA), SR 1941 (07/05/85)

NORTH CAROLINA, Chatham County, Siler City vicinity, Bowen-Jordan Farm (Chatham MRA), SR 1100 (07/05/85)

NORTH CAROLINA, Chatham County, Siler City vicinity, Teague, William, House (Chatham MRA), SR 1004 (07/05/85)

NORTH CAROLINA, Chatham County, Siler City, Gregson-Hadley House (Chatham MRA), 322 E. Raleigh St. (07/05/85)

NORTH CAROLINA, Chatham County, Siler City, Hotel Hadley (Chatham MRA), 103 N. Chatham St. (07/05/85)

NORTH CAROLINA, Chatham County, Silk Hope vicinity, DeGraffenreidt-Johnson House (Chatham MRA), SR 1346 (07/05/85)

NORTH CAROLINA, Hyde County, Fairfield, Fairfield Historic District, SR 1308, 1309, 1305 and NC 94 (07/05/85)

NORTH CAROLINA, Rowan County, Salisbury, Brooklyn-South Square Historic District, Roughly bounded by Fisher, Shaver, Walls and Lee Sts. (07/05/85)

NORTH DAKOTA, Slope County, Amidon vicinity, H-T Ranch, 10 miles W. of Amidon (07/05/85)

PENNSYLVANIA, Chester County, West Chester, West Chester Downtown Historic District, Roughly bounded by Biddle, Matlick, Barnard and New Sts. (07/02/85)

PENNSYLVANIA, Lancaster County, East Donegal Township, Donegal Presbyterian Church Complex, Donegal Springs Rd. (07/02/85)

TENNESSEE, Gibson County, Milan vicinity, Union Central School, Union Central Rd. (07/05/85)

TENNESSEE, Giles County, Pulaski vicinity, Tillery, George W., House, US 31 N. (07/05/85)

TENNESSEE, Hickman County, Primm Springs, Primm Springs Historic District, Irregular pattern along the Puppy Branch of Dog Creek between House & Baker Rds. & Mineral Springs (07/05/85)

TENNESSEE, Sequatchie County, Dunlap, Dunlap Coke Ovens, Hickory St. and Cordell Rd. (07/05/85)

TENNESSEE, Smith County, Carthage, Carthage United Methodist Church, 609 South Main St. (07/05/85)

TENNESSEE, Wilson County, Lebanon, Fite-Fessenden House, 326 West Main St. (07/05/85)

TEXAS, Potter County, McBride Canyon Ruin (41PT67) (07/05/85)

TEXAS, Tarrant County, Fort Worth, Rogers-O'Daniel House, 2230 Warner Rd. (07/05/85)

WEST VIRGINIA, Mason County, Point Pleasant, Point Pleasant Historic District, Main St. between 1st & 11th and Viand St. between 8th & 10th (07/01/85)

The following properties were also entered in the National Register but were excluded from a previous notice:

MISSOURI, Camden County, Camdenton vicinity, Camp Pin Oak Historic District (ECW Architecture in Missouri State Parks 1933--1942 TR), NE of Camdenton in State Park (06/27/85)

MISSOURI, Dent County, Salem vicinity, Old Mill at Montauk State Park (ECW Architecture in Missouri State Parks 1933--1942 TR), Off MO 119 (06/27/85)

WISCONSIN, Douglas County, Superior, Bershire Block (Speculative Commercial Blocks of Superior's Boom Period 1888--1892 TR), 917--927 Tower Ave. (06/27/85)

WISCONSIN, Douglas County, Superior, Empire Block (Speculative Commercial Blocks of Superior's Boom Period 1888--1892 TR), 1202--1208 Tower Ave. (06/27/85)

WISCONSIN, Douglas County, Superior, Maryland Block (Speculative Commercial Blocks of Superior's Boom Period 1888--1892 TR), 1221--1227 Tower Ave. (06/27/85)

WISCONSIN, Douglas County, Superior, Massachusetts Block (Speculative Commercial Blocks of Superior's Boom Period 1888--1892 TR), 1525--1531 Tower Ave. (06/27/85)

WISCONSIN, Douglas County, Superior, Minnesota Block-Board of Trade Bldg. (Speculative Commercial Blocks of Superior's Boom Period 1888--1892 TR), 1501--1511 Tower Ave. (06/27/85)

WISCONSIN, Douglas County, Superior, New York Block (Speculative Commercial Blocks of Superior's Boom Period 1888--1892 TR), 1402--1412 Tower Ave. (06/27/85)

WISCONSIN, Douglas County, Superior, Northern Block (Speculative Commercial Blocks of Superior's Boom Period 1888--1892 TR), 2229 East 5th St. (06/27/85)

WISCONSIN, Douglas County, Superior, Washington Block (Speculative Commercial Blocks of Superior's Boom Period 1888--1892 TR), 1517--1523 Tower Ave. (06/27/85)

WISCONSIN, Douglas County, Superior, Wemyss Building (Speculative Commercial Blocks of Superior's Boom Period 1888--1892 TR), 1301--1305 Tower Ave. (06/27/85)

Additional information has been accepted for the property listed below effective as follows:

MISSOURI, Miller County, Camdenton vicinity, Lake of the Ozarks Recreational Demonstration Area Barn Garage in Kaiser Area (ECW Architecture in Missouri State Parks 1933--1942 TR), NE of Camdenton in State Park (06/27/85)

The property listed below has been removed from the National Register of Historic Places effective as follows:

RHODE ISLAND, Washington County, Lischio Archaeological Site RI-1000 (06/28/85)

Multiple Resource Areas are identified by MRA

Thematic Resources are identified by TR

NHL designates a National Historic Landmark



United States Department of the Interior

NATIONAL PARK SERVICE

P.O. BOX 37127

WASHINGTON, D.C. 20013-7127

IN REPLY REFER TO:

JUL 19 1985

The Director of the National Park Service is pleased to inform you that the following properties have been entered in the National Register of Historic Places beginning July 7, 1985 and ending July 13, 1985. For further information call (202) 343-9552.

STATE, County, Vicinity, Property, Address, (Date Listed)

ALABAMA, Jefferson County, Birmingham vicinity, Heaviest Corner on Earth, 1st Ave. N. and 20th St. N. (07/11/85)

ALABAMA, Tuscaloosa County, Tuscaloosa, Audubon Place Historic District, 1515--1707 (odd) University Blvd. & #8--37 Audubon Pl. (07/11/85)

ALABAMA, Wilcox County, Camden vicinity, Bethea, Tristram, House, AL 28 and CR 22 (07/11/85)

COLORADO, Mineral County, Creede, Sevenmile Bridge (Vehicular Bridges in Colorado TR), County Rd. 6 Miles SW of Creede (07/11/85)

KENTUCKY, Calloway County, Backusburg vicinity, Archeological Site 15CW64, (07/11/85)

KENTUCKY, Jefferson County, Louisville, Madrid Building, 545 S. 3rd St. (07/11/85)

KENTUCKY, Jefferson County, Louisville, Starks Building, 455 S. 4th Ave. (07/11/85)

KENTUCKY, McCracken County, Paducah vicinity, Archeological Site 15McN51, (07/11/85)

KENTUCKY, Menifee County, Frenchburg vicinity, Archeological Site 15MF355, (07/11/85)

KENTUCKY, Mercer County, Harrodsburg vicinity, Archeological Site 15ME15, Dry Branch Rd. (07/11/85)

MASSACHUSETTS, Bristol County, Taunton, Lawrence, William, House (Taunton MRA), 101 Somerset Ave. (07/10/85)

MASSACHUSETTS, Bristol County, Taunton, Neck of Land Cemetery (Taunton MRA), Summer St. (07/10/85)

MASSACHUSETTS, Bristol County, Taunton, Woodward, William, House (Taunton MRA), 117 Arlington St. (07/10/85)

MISSOURI, St. Louis (Independent City), Winkelmeyer Building, 11th and Walnut Sts. (07/11/85)

NEW YORK, Cattaraugus County, Olean, Olean Public Library, 116 S. Union St. (07/11/85)

NEW YORK, New York County, New York, West 67th Street Artists' Colony Historic District, 1--39 and 40--50 W. 67th St. (07/11/85)

NEW YORK, Oneida County, Kirkland vicinity, Norton, Rev. Asahel, Homestead, Norton Rd. (07/11/85)

NEW YORK, Oneida County, Utica, First Baptist Church of Deerfield, Herkimer Rd. (07/11/85)

NEW YORK, Otsego County, Middlefield, Middlefield Hamlet Historic District, CR 35, Rezen, Whiteman, and Long Patent Rds. (07/11/85)

NEW YORK, Otsego County, Middlefield, North, Benjamin D., House, NY 166, The Plank Rd. (07/11/85)

NEW YORK, Westchester County, Village of Port Chester, Life Savers Building, N. Main St. (07/11/85)

NORTH CAROLINA, Cumberland County, Hope Mills, Hope Mills Historic District, Roughly bounded by Seaboard Coastline RR tracks, Lakeview Rd., Little Creek and Cross St. (07/09/85)

NORTH CAROLINA, Durham County, Chapel Hill vicinity, Meadowmont, Off NC 54 (07/11/85)

NORTH CAROLINA, Rutherford County, Golden Valley vicinity, Melton-Fortune Farmstead, SR 1006 S. of NC 226 (07/11/85)

OHIO, Cuyahoga County, Cleveland, McKinley Terrace, 1406--1426 W. 81st St. (07/09/85)

OREGON, Multnomah County, Portland, Eastman-Shaver House, 2645 NW Beuhla Vista Terrace (07/09/85)

TENNESSEE, Davidson County, Antioch vicinity, Gray, Benajah, Log House, 446 Battle Rd. (07/11/85)

TENNESSEE, Lincoln County, Coldwater vicinity, Lincoln County Poor House Farm, Yukon Rd. (07/11/85)

TENNESSEE, Rutherford County, Murfreesboro, East Main Street Historic District, Roughly E. Main, E. Lytle, College, University and E. Vine Sts. (07/11/85)

TENNESSEE, Scott County, Huntsville, First National Bank of Huntsville, #4 Courthouse Sq. (07/11/85)

TEXAS, Dallas County, Cedar Hill, Straus House (Cedar Hill Texas MRA), 400 Cedar (07/12/85)

WEST VIRGINIA, Berkeley County, Baker Heights vicinity, Kearfott-Bane House, SR 36/1 (07/08/85)

WEST VIRGINIA, Berkeley County, Bunker Hill vicinity, Morgan-Gold House, SR 26 (07/08/85)

WEST VIRGINIA, Berkeley County, Gerrardstown vicinity, Wilson, Mary Park, House, SR 51/2 (07/08/85)

WEST VIRGINIA, Berkeley County, Hedgesville vicinity, Hughes-Cunningham House, Harlan Springs Rd. (07/08/85)

WEST VIRGINIA, Berkeley County, Martinsburg vicinity, Seibert, Henry J., II, House, Off W.VA 45 (07/08/85)

WEST VIRGINIA, Berkeley County, Smoketown vicinity, Rush-Miller House, Off W.VA 45 (07/08/85)

WEST VIRGINIA, Hampshire County, Romney vicinity, Kuykendall Polygonal Barn (Round and Polygonal Barns of West Virginia TR), River Rd. (07/09/85)

WEST VIRGINIA, Jackson County, Silvertown vicinity, Rankin Octagonal Barn (Round and Polygonal Barns of West Virginia TR), CR 3 (07/09/85)

WEST VIRGINIA, Lewis County, Camden vicinity, St. Bernard Church and Cemetery, Cty. Rds. 20/6 & 17/2 (07/12/85)

WEST VIRGINIA, Marion County, Mannington vicinity, Hamilton Round Barn (Round and Polygonal Barns of West Virginia TR), CR 11 (07/09/85)

WEST VIRGINIA, Monongalia County, Morgantown, Brown Building, 295 High St. (07/08/85)

WEST VIRGINIA, Monongalia County, Morgantown, Monongalia County Courthouse, 243 High St. (07/08/85)

WEST VIRGINIA, Preston County, Masontown vicinity, Ralphsnyder Decagonal Barn (Round and Polygonal Barns of West Virginia TR), CR 52/2 (07/09/85)

WEST VIRGINIA, Randolph County, Elkins vicinity, Elkins Round Barn (Round and Polygonal Barns of West Virginia TR), US 219 (07/09/85)

WISCONSIN, Dane County, Madison, Lathrop Hall, 1050 University Ave., University of Wisconsin Campus (07/11/85)

WISCONSIN, Dane County, Madison, Stock Pavilion, 1675 Linden Dr., University of Wisconsin Campus (07/11/85)

The following properties were also entered in the National Register but were excluded from a previous notice:

KENTUCKY, Jessamine County, Logana vicinity, Federal House on Hickman Creek (Jessamine County MRA), W of Logana (07/06/85)
KENTUCKY, Jessamine County, Logana vicinity, Hunter, John, House (Jessamine County MRA), S of Logana (07/06/85)
KENTUCKY, Jessamine County, Nicholasville vicinity, Bryant House (Jessamine County MRA), U.S. 27 (07/06/85)
KENTUCKY, Jessamine County, Nicholasville vicinity, O'Neal, George, House (Jessamine County MRA), Off U.S. 68 (07/06/85)
KENTUCKY, Jessamine County, Nicholasville vicinity, O'Neal, James, House (Jessamine County MRA), Off KY 169 (07/06/85)
KENTUCKY, Jessamine County, Nicholasville vicinity, Shady Grove (Jessamine County MRA), Off U.S. 27 (07/06/85)
KENTUCKY, Jessamine County, Nicholasville vicinity, Shanklin House (Jessamine County MRA), KY 169 (07/06/85)
KENTUCKY, Jessamine County, Nicholasville vicinity, Taylor, Ridge, Farm (Jessamine County MRA), Off KY 595 (07/06/85)
KENTUCKY, Jessamine County, Nicholasville vicinity, Young, A.M., House (Jessamine County MRA), W of Ash Grove Pike (07/06/85)
KENTUCKY, Jessamine County, Wilmore, Asbury College Administration Building (Jessamine County MRA), KY 29 (07/06/85)
KENTUCKY, Jessamine County, Wilmore, Morrison-Kenyon Library (Jessamine County MRA), KY 29 (07/06/85)

NEW MEXICO, Chaves County, Roswell, Downtown Roswell Historic District (Roswell New Mexico MRA), Roughly bounded by 8th St., Richardson Ave., Albuquerque St. and Missouri Ave. (05/16/85)
NEW MEXICO, Chaves County, Roswell, Massey, Louise, House (Roswell New Mexico MRA), 209 W. Alameda St. (05/16/85)
NEW MEXICO, Chaves County, Roswell, Saunders-Crosby House (Roswell New Mexico MRA), 200 E. Deming (05/16/85)

OREGON, Wallowa County, Hells Canyon Archaeological District, Both sides of Snake River from Hells Canyon Dam to Cougar Rapids (also listed in Idaho)(08/10/84)

TENNESSEE, Davidson County, Lakewood, Lakewood Commercial District (Old Hickory MRA), Roughly bounded by 22nd St. and Old Hickory Blvd. (05/24/85)
TENNESSEE, Davidson County, Old Hickory, DuPont Fire Hall (Old Hickory MRA), 1010 Hadley Ave. (05/24/85)
TENNESSEE, Davidson County, Old Hickory, Old Hickory Historic District (Old Hickory MRA), Bordered by Hadley Ave., Jones St., Eight St., Riverside Dr. and 15th Ave. (05/24/85)
TENNESSEE, Davidson County, Old Hickory, Old Hickory Methodist Church (Old Hickory MRA), 1216 Hadley Ave. (05/24/85)



United States Department of the Interior

NATIONAL PARK SERVICE

P.O. BOX 37127

WASHINGTON, D.C. 20013-7127

IN REPLY REFER TO:

JUL 26 1985

The Director of the National Park Service is pleased to inform you that the following properties have been entered in the National Register of Historic Places beginning July 14, 1985 and ending July 20, 1985. For further information call (202) 343-9552.

STATE, County, Vicinity, Property, Address, (Date Listed)

ARIZONA, Coconino County, Sedona, Taylor Cabin Line Camp, Sycamore Canyon Wilderness Area (07/16/85)

CALIFORNIA, Los Angeles County, Los Angeles, Montecito Apartments, 6650 Franklin Ave. (07/18/85)

CALIFORNIA, San Joaquin County, Tracy, Bank of Italy, 628 Central Ave. (07/18/85)

CALIFORNIA, San Mateo County, Woodside, Woodside Store, 471 Kings Mountain Rd. (07/18/85)

IOWA, Greene County, Jefferson, Gallup, George H., House, 703 S. Chestnut St. (07/18/85)

KENTUCKY, Campbell County, Dayton, Dayton High School, Eight & Walnut Sts. (07/18/85)

LOUISIANA, Avoyelles Parish, Hamburg, Lemoine, Thomas A., House, LA 451 (07/18/85)

LOUISIANA, Avoyelles Parish, Moreauville, Lemoine, Thomas A., House, LA 451 (07/18/85)

LOUISIANA, Caddo Parish, Shreveport, Shreveport Woman's Department Club Building, 802 Margaret Pl. (07/18/85)

LOUISIANA, Iberville Parish, Plaquemine, Gay, Andrew H., House, 1010 McDuffie St. (07/18/85)

LOUISIANA, Jefferson Parish, Kenner, Felix-Block Building, 303 Williams Blvd. (07/18/85)

LOUISIANA, Rapides Parish, Alexandria, Overton, Senator John H., House, 1128 8th St. (07/18/85)

LOUISIANA, Rapides Parish, Kolin, Welcek Farmstead, LA 107 (07/18/85)

LOUISIANA, Tangipahoa Parish, Loranger vicinity, Zemurray Gardens Lodge Complex (Boundary Increase), LA 40 (07/18/85)

LOUISIANA, Webster Parish, Minden, Drake House, 1202 Broadway (07/18/85)

MASSACHUSETTS, Bristol County, Attleboro, Makepeace, D. E., Company, 46 Pine St. (07/18/85)

MASSACHUSETTS, Essex County, Lynn, Newhall, Lucian, House, 281 Ocean St. (07/18/85)

MASSACHUSETTS, Middlesex County, Lincoln, Lincoln Center Historic District, Bedford, Lincoln, Old Lexington, Sandy Pond, Trapelo & Weston Rds. (07/18/85)

MASSACHUSETTS, Norfolk County, Brookline, Richmond Court, 1209--1217 Beacon St. (07/18/85)

MISSOURI, Jackson County, Kansas City, Jensen-Salsbery Laboratories, 520 W. 21st St. (07/16/85)

MISSOURI, St. Louis County, Clayton, Seven Gables Building, 18--26 N. Meramec (07/16/85)

NEVADA, Carson (Independent City), Spence, William, House, 308 South Thompson St. (07/18/85)

NEVADA, Clark County, Homestake Mine (26CK3126), (07/17/85)

NEW JERSEY, Passaic County, Little Falls, Speer, Reynier, House, 612 Upper Mountain Ave. (07/18/85)

NEW JERSEY, Sussex County, Newton, Hill Memorial, 82 Main St. (07/18/85)

NEW YORK, Nassau County, East Williston, East Williston Village Historic District, Roughly bounded by E. Williston Ave., Roslyn Rd., Atlanta Ave. and Village Green (07/18/85)

PENNSYLVANIA, Allegheny County, Natrona, Pennsalt Historic District, Roughly bounded by Federal, Penn & Pond Sts., Philadelphia and Blue Ridge Aves. (07/18/85)

PENNSYLVANIA, Allegheny County, Pittsburg, Alpha Terrace Historic District, 716--740 and 721--743 N. Beatty St. (07/18/85)

PENNSYLVANIA, Allegheny County, Wilksburg, Pennsylvania Railroad Station-Wilksburg, Hay St. at Ross Ave. (07/18/85)

PENNSYLVANIA, Bedford County, Bedford Borough vicinity, Chalybeate Springs Hotel, Chalybeate Rd. (07/18/85)

PENNSYLVANIA, Bucks County, Bristol, Jefferson Avenue School, Jefferson Ave. & Pond St. (07/18/85)

PENNSYLVANIA, Westmoreland County, East Huntingdon Township, West Overton Historic District, Frick Ave. (07/18/85)

PENNSYLVANIA, Westmoreland County, New Kensington, Byerly House, 115 Menk Rd. (07/18/85)

TENNESSEE, Maury County, Culleoka vicinity, Booker, Merritt H., House, Scott Hollow Rd. (07/18/85)

TEXAS, Dimmit County, Catarina vicinity, Valenzuela Ranch Headquarters, Valenzuela Creek (07/18/85)

TEXAS, Jefferson County, Port Arthur, Port Arthur Federated Women's Clubhouse, 1924 Lakeshore Dr. (07/18/85)

WISCONSIN, La Crosse County, Swennes Archaeological District (07/18/85)

The following properties were also entered in the National Register but were excluded from a previous notice:

MARYLAND, Montgomery County, Gaithersburg, Gaithersburg Latitude Observatory, 100 DeSillum Ave. (07/12/85)

WEST VIRGINIA, Hardy County, Moorefield vicinity, Oakland Hall (South Branch Valley MRA), US 220 (07/10/85)

WEST VIRGINIA, Hardy County, Moorefield vicinity, Westfall Place (South Branch Valley MRA), US 220 (07/10/85)

WEST VIRGINIA, Hardy County, Moorefield vicinity, Wilson-Kuykendall Farm (South Branch Valley MRA), US 220 (07/10/85)

WEST VIRGINIA, Hardy County, Moorefield, Inskip, P. W., House (South Branch Valley MRA), W.VA 55 (07/10/85)

WEST VIRGINIA, Hardy County, Old Fields vicinity, Buena Vista Farms (South Branch Valley MRA), US 220 (07/10/85)

WEST VIRGINIA, Hardy County, Petersburg vicinity, Hickory Hill (South Branch Valley MRA), US 220 (07/10/85)

WEST VIRGINIA, Pendleton County, Sugar Grove, Bowers House (South Branch Valley MRA), Brandywine-Sugar Grove Rd. (07/10/85)

WEST VIRGINIA, Pendleton County, Upper Tract, Cunningham-Hevener House (South Branch Valley MRA), US 220 (07/10/85)

OREGON, Columbia County, Longview Highway Bridge (Historic Bridges-Tunnels in Washington State TR), Spans Columbia River (also in Clark County, Washington) (07/16/82)

OREGON, Multnomah County, Vancouver-Portland Bridge (Historic Bridges-Tunnels in Washington State TR), Spans Columbia River (also in Clark County, Washington) (07/16/82)

Additional Information has been accepted for the property below which was previously listed on the National Register of Historic Places effective as follows:

MICHIGAN, Keweenaw County, Eagle River, Eagle River Historic District, Roughly Front, 2nd, 3rd, 4th, 5th, and Main Sts.



United States Department of the Interior

NATIONAL PARK SERVICE

P.O. BOX 37127

WASHINGTON, D.C. 20013-7127

IN REPLY REFER TO:

MB 2 1985

The Director of the National Park Service is pleased to inform you that the following properties have been entered in the National Register of Historic Places beginning July 21, 1985 and ending July 27, 1985. For further information call (202) 343-9552.

STATE, County, Vicinity, Property, Address, (Date Listed)

ARIZONA, Pinal County, Casa Grande, Period Revival House (Casa Grande MRA), 905 N. Lehmburg (07/25/85)

ARIZONA, Pinal County, Casa Grande, Day, Judge William T., House (Casa Grande MRA), 310 West 1st St. (07/25/85)

CONNECTICUT, Hartford County, Hartford, West End North Historic District, Roughly bounded by Farmington Ave., Lorraine, Elizabeth, and Highland Sts. (07/25/85)

GEORGIA, Atlanta County, Gainesville, Chicopee Mill and Village Historic District, Roughly bounded by Fourth & Fifth Sts., North, K, 8th, H, G & F Aves. on US 23 (07/25/85)

GEORGIA, DeKalb County, Decatur, Lee, Agnes, Chapter House of the United Daughters of the Confederacy, 120 Avery St. (07/25/85)

GEORGIA, Floyd County, Rome, East Rome Historic District, Roughly bounded by Walnut Ave., McCall Blvd., E. 8th and 10th Sts. (07/25/85)

GEORGIA, Oglethorpe County, Vesta, Smith-Harris House, CR 207 (07/25/85)

INDIANA, Tippecanoe County, Battle Ground, Battle Ground Historic District, Roughly bounded by Burnett Creek, Sherman Dr. and an open ridge on the SE (07/23/85)

MARYLAND, Baltimore County, Woodlawn vicinity, Lorraine Park Cemetery Gate Lodge, 5608 Dogwood Rd. (07/25/85)

MARYLAND, Carroll County, Houcksville vicinity, Hoffman, Issac, House, 364 Shamer Lane (07/25/85)

MARYLAND, Carroll County, Westminster vicinity, Meadow Brook Farm, 1006 Taneytown Pike (07/25/85)

MARYLAND, Harford County, Bel Air, Bel Air Courthouse Historic District, Office, Courtland and Main Sts. (07/25/85)

MICHIGAN, Lapeer County, Lapeer, Armstrong, Joseph, House (Lapeer MRA), 707 Monroe St. (07/26/85)

MICHIGAN, Lapeer County, Lapeer, Dutton, James B., House (Lapeer MRA), 605 Calhoun St. (07/26/85)

MICHIGAN, Lapeer County, Lapeer, Hart, Rodney G., House (Lapeer MRA), 326 W. Park St. (07/26/85)

MICHIGAN, Lapeer County, Lapeer, Hevener, John and Julia, House (Lapeer MRA), 1444 W. Genesee (07/26/85)

MICHIGAN, Lapeer County, Lapeer, Lee, John and Rosetta, House (Lapeer MRA), 823 Calhoun St. (07/26/85)

MICHIGAN, Lapeer County, Lapeer, Perry, Warren, House (Lapeer MRA), 892 Saginaw St. (07/26/85)

MICHIGAN, Lapeer County, Lapeer, Piety Hill Historic District (Lapeer MRA), Roughly bounded by Park, Calhoun, Neprising, Cramton & Main (07/26/85)

MICHIGAN, Lapeer County, Lapeer, Tomlinson, Samuel J., House (Lapeer MRA), 841 Calhoun St.
(07/26/85)

MICHIGAN, Lapeer County, Lapeer, Tuttle, Columbus, House (Lapeer MRA), 610 N. Main St.
(07/26/85)

MICHIGAN, Lapeer County, Lapeer, Van Dyke, Peter, House (Lapeer MRA), 1091 Pine St. (07/26/85)

MICHIGAN, Lapeer County, Lapeer, Watson, William H. and Sabrina, House (Lapeer MRA), 507 Cedar St. (07/26/85)

MICHIGAN, Lapeer County, Lapeer, White, Jay, House (Lapeer MRA), 1109 W. Genesee St. (07/26/85)

MISSOURI, Jackson County, Kansas City, Gloyd Building, 921 Walnut (07/25/85)

MISSOURI, St. Louis (Independent City), Tiffany Neighborhood Historic District (Boundary Increase), West side 39th St. between Park & Lafayette Aves. (07/26/85)

NEW YORK, Schoharie County, Charlotteville vicinity, Bute-Warner-Truax Farm, Truax Rd. (07/25/85)

OHIO, Portage County, Ravenna, Etna House (Ravenna Commercial Center MRA), 219 1/2 W. Main St.
(07/25/85)

OHIO, Portage County, Ravenna, Riddle Block #5 (Ravenna Commercial Center MRA), 141--145 E. Main St. (07/25/85)

PENNSYLVANIA, Delaware County, Wayne, North Wayne Historic District, Roughly bounded by Eagle Rd., Woodland Ct., Radnor St., Poplar & N. Wayne Ave. (07/25/85)

TENNESSEE, Davidson County, Nashville, Doctor's Building, 706 Church St. (07/25/85)

TENNESSEE, Davidson County, Nashville, Little Sisters of the Poor Home for the Aged, 1400 18th Ave., South (07/25/85)

TENNESSEE, Sullivan County, Bristol, First National Bank of Bristol, 500 State St. (07/25/85)

TENNESSEE, Sumner County, Castalian Springs vicinity, Brown-Chenault House, Chenault Lane
(07/25/85)

TENNESSEE, Sumner County, Gallatin vicinity, Oakley, 2243 Nashville Pike (07/25/85)

TENNESSEE, Washington County, Gray, Kitzmiller, Martin, House, US 23, Boon's Creek (07/25/85)

TEXAS, Goliad County, Goliad, Baker, Charles H. and Catherine B., House, 401 South Commercial St.
(07/25/85)

WASHINGTON, Spokane County, Upper Kepple Rockshelters (45SP7) (07/26/85)

The following properties were also entered in the National Register but were excluded from a previous notice:

RHODE ISLAND, Washington County, North Kingstown, Crowfield Historic District (North Kingstown MRA), Boston Neck Rd. (07/19/85)

RHODE ISLAND, Washington County, North Kingstown, Davisville Historic District (North Kingstown MRA), Davisville Rd. (07/19/85)

RHODE ISLAND, Washington County, North Kingstown, Gardner, Ezekial, House (North Kingstown MRA), 297 Pendar Rd. (07/19/85)

RHODE ISLAND, Washington County, North Kingstown, Northrup, Stephen, House (North Kingstown MRA), 99 Featherbed Lane (07/19/85)

RHODE ISLAND, Washington County, North Kingstown, Old Narragansett Cemetery (North Kingstown MRA), Shermantown Rd. (07/19/85)
RHODE ISLAND, Washington County, North Kingstown, Pierce, Joseph, Farm (North Kingstown MRA), 933 Gilbert Stuart Rd. (07/19/85)
RHODE ISLAND, Washington County, North Kingstown, Rathbun House (North Kingstown MRA), 343 Beacon Dr. (07/19/85)
RHODE ISLAND, Washington County, North Kingstown, Sanford, Esbon, House (North Kingstown MRA), 88 Featherbed Lane (07/19/85)
RHODE ISLAND, Washington County, North Kingstown, Saunderstown Historic District (North Kingstown MRA), Roughly bounded by Stillman, Waterway, Willet, Boston Neck & Ferry Rds. (07/19/85)
RHODE ISLAND, Washington County, North Kingstown, Shady Lea Historic District (North Kingstown MRA), Shady Lea and Tower Hill Rds. (07/19/85)
RHODE ISLAND, Washington County, North Kingstown, Slocum, Joseph, House (North Kingstown MRA), Slocum Rd. (07/19/85)
RHODE ISLAND, Washington County, North Kingstown, Spink Farm (North Kingstown MRA), 1325 Shermantown Rd. (07/19/85)

CORRECTION: The Brinkerhoff House (Stone Houses of Bergen County TR), 1 Tenafly Rd. in Bergen County, Tenafly, NEW JERSEY, was listed erroneously on July 24, 1984 and appeared on list dated August 7, 1984. The correct property listed should have been:

NEW JERSEY, Bergen County, Wood-Ridge, Brinkerhoff House (Stone Houses of Bergen County TR), 231 Hackensack Ave. (07/24/84)

Multiple Resource Areas are identified by MRA
Thematic Resources are identified by TR
NHL designates a National Historic Landmark



IN REPLY REFER TO:

United States Department of the Interior

NATIONAL PARK SERVICE

P.O. BOX 37127

WASHINGTON, D.C. 20013-7127

AUG 9 1985

The Director of the National Park Service is pleased to inform you that the following properties have been entered in the National Register of Historic Places beginning July 29, 1985 and ending August 3, 1985. For further information call (202) 343-9552.

STATE, County, Vicinity, Property, Address, (Date Listed)

- CALIFORNIA, Calaveras County, Angels Camp, Calaveras County Bank, 1239 Main St. (08/01/85)
CALIFORNIA, Los Angeles County, Pasadena, Odd Fellows Temple, 175 N. Los Robles Ave. (08/01/85)
- GEORGIA, Franklin County, Canon, Canon Commercial Historic District, Depot St. between Bond Ave. & Broad St. (08/01/85)
GEORGIA, Franklin County, Canon, Historic Churches of Canon Historic District, Broad St. at Canon Ave. (08/01/85)
GEORGIA, Hall County, Gainesville, Jackson Building, 112 Washington St. NE (08/01/85)
- ILLINOIS, Greene County, Carrollton, Carrollton Courthouse Square Historic District, Roughly bounded by S. Main, W. Fifth, N. Main and W. Sixth Sts. (08/01/85)
- KENTUCKY, Bath County, Owingsville, Owingsville Commercial District and Courthouse Square (Boundary Increase), 122 E. Main St. (08/01/85)
KENTUCKY, Campbell County, Newport, Mansion Hill Historic District (Boundary Increase), Roughly bounded by Washington Ave., Sixth, Saratoga and 3rd Sts. (08/01/85)
- MAINE, Androscoggin County, Lewiston, Cowan Mill, Island Mill St. (08/01/85)
- MISSISSIPPI, Pearl River County, Tiger Hammock Site 22 PR 594 (08/01/85)
- NEBRASKA, Dodge County, Uehling vicinity, Uehling, Frank, Barn, Off U.S. 77 (08/01/85)
NEBRASKA, Hamilton County, Aurora, Hamilton County Courthouse, Courthouse Square (07/29/85)
- NEW MEXICO, Dona Ana County, Las Cruces, Mesquite Street Original Townsite Historic District, Roughly bounded by E. Texas, Campo, Tornillo and E. Court (08/01/85)
- NORTH CAROLINA, Ashe County, Tuckerdale vicinity, Tucker, John W., House, SR 1353 (07/29/85)
NORTH CAROLINA, Hertford County, Winton, Brown, C. S., School Auditorium, Off NC 45 (07/29/85)
NORTH CAROLINA, Hyde County, Rose Bay vicinity, Credle, George V., House and Cemetery, US 264 (07/29/85)
NORTH CAROLINA, Rowan County, Salisbury, North Main Street Historic District, Roughly bounded by N. Main, 17th, Lee and Lafayette Sts. (07/29/85)
NORTH CAROLINA, Wake County, Raleigh, Boylan Heights (Early Twentieth Century Raleigh Neighborhoods TR), Roughly bounded by Norfolk & Southern RR, Mountford, Martin and Florence Sts. and Dorothea Dr. (07/29/85)

NORTH CAROLINA, Wake County, Raleigh, Cameron Park (Early Twentieth Century Raleigh Neighborhoods TR), Roughly bounded by Clark Ave., W. Peace and Saint Mary's Sts., College Pl., Hillsborough St. and Oberlin Rd. (07/29/85)

NORTH CAROLINA, Wake County, Raleigh, Glenwood (Early Twentieth Century Raleigh Neighborhoods TR), Roughly bounded by Wade Ave., Norfolk and Southern Railway, Belmont St. and Glenwood Ave. (07/29/85)

PENNSYLVANIA, Montgomery County, Abington, Abington Township High School, 1801 Susquehanna Rd. (08/02/85)

VIRGINIA, Isle of Wight County, Fort Boykin Archaeological Site (44IW20) (08/01/85)

WISCONSIN, Milwaukee County, Milwaukee, Concordia Historic District (West Side Area MRA), Roughly bounded by West State, N. 27th, W. Killbourn Ave. and N. 35th St. (07/30/85)

WISCONSIN, Milwaukee County, Milwaukee, Highland Boulevard Historic District (West Side Area MRA), W. Highland Blvd. roughly bounded by N. 33rd and N. 29th Sts. (07/30/85)

WISCONSIN, Milwaukee County, Milwaukee, McKinley Boulevard Historic District (West Side Area MRA), W. McKinley Blvd. between N. 34th & N. 27th Sts. (07/30/85)

WISCONSIN, Oconto County, Oconto, St. Mark's Episcopal Church, Guild Hall and Vicarage, 408 Park Ave. (08/01/85)

WISCONSIN, Rock County, Clinton, Citizens Bank (Clinton MRA), Front & Allen Sts. (08/01/85)

WISCONSIN, Rock County, Clinton, Clinton Village Hall (Clinton MRA), 301 Cross St. (08/01/85)

WISCONSIN, Rock County, Clinton, Crosby Block (Clinton MRA), 102 Allen St. (08/01/85)

WISCONSIN, Rock County, Clinton, DeLong, Homer B., House (Clinton MRA), 500 Milwaukee Rd. (08/01/85)

WISCONSIN, Rock County, Clinton, Pangborn, J. L., House (Clinton MRA), 300 Allen St. (08/01/85)

WISCONSIN, Rock County, Clinton, Smith, John, House (Clinton MRA), 312 Pleasant St. (08/01/85)

WISCONSIN, Rock County, Clinton, Taylor, A. E., House (Clinton MRA), 318 Durand St. (08/01/85)

The following properties listed below were removed from the National Register of Historic Places. (effective date).

INDIANA, Madison County, Elwood, Elwood Passenger and Freight Depot, 16th St. and South "B" Sts. (03/05/84)

INDIANA, Marshall County, Plymouth, Marshall County Jail, (10/13/83)

INDIANA, Owen County, Gosport, New Albany and Salem Railroad Station, (10/13/83)

MAINE, Penobscot County, Bangor, Pierce Building, 23-27 Franklin St. (03/09/84)

CORRECTIONS:

The following property appeared on list dated July 19, 1985. It was erroneously listed on July 9, 1985.

WEST VIRGINIA, Preston County, Masontown vicinity, Ralphynyder Decagonal Barn (Round and Polygonal Barns of West Virginia TR), CR 52/2

The following property was erroneously listed in the wrong county on the list dated August 2, 1985.

GEORGIA, Hall County, Gainesville, Chicipee Mill and Village Historic District, Roughly bounded by Fourth & Fifth Sts., North, K, 8th, H, G & F Aves. on US 23 (07/25/85)

Multiple Resource Areas are identified by MRA
Thematic Resources are identified by TR
NHL designates a National Historic Landmark




United States Department of the Interior

NATIONAL PARK SERVICE

P.O. BOX 37127

WASHINGTON, D.C. 20013-7127

IN REPLY REFER TO:



The Director of the National Park Service is pleased to inform you that the following properties have been entered in the National Register of Historic Places beginning August 4, 1985 and ending August 10, 1985. For further information call (202) 343-9552.

STATE, County, Vicinity, Property, Address, (Date Listed)

ALABAMA, Mobile County, Mobile, Stone Street Baptist Church, 311 Tunstall St. (08/08/85)

GEORGIA, Fulton County, Atlanta, Castleberry Hill Historic District, Roughly bounded by Nelson St., Southern & Central of Georgia RR, McDaniel, Peters & Walker Sts. (08/08/85)

ILLINOIS, Cook County, Chicago, Austin Historic District, Roughly bounded by W. Ohio St., N. Waller, Parkside, W. West End & N. Mayfield Aves. & W. Corcoran Pl. (08/08/85)

KENTUCKY, Bell County, Middlesboro, Mt. Moriah Baptist Church, 314 N. Main St. (08/08/85)

KENTUCKY, Caldwell County, Fredonia, Fredonia Cumberland Presbyterian Church, US 641 (08/08/85)

KENTUCKY, Laurel County, London, Poynter Building, Main St. (08/08/85)

NORTH CAROLINA, Montgomery County, Site 31Mg22, (08/05/85)

OHIO, Belmont County, Barnesville, Barnesville Baltimore and Ohio Railroad Depot, 300 E. Church St. (08/08/85)

OHIO, Cuyahoga County, Cleveland, Cleveland Worsted Mills Company, 5846-6116 Broadway (08/08/85)

OHIO, Cuyahoga County, Cleveland, Stockbridge Apartment Building, 3328 Euclid Ave. (08/08/85)

OHIO, Fairfield County, West Rushville, Dilger Store, 7640 Main St. (08/08/85)

OHIO, Franklin County, Columbus, Miller, Frederick, A., House-Broad Gables, 2065 Barton Pl. & 140 Park Dr. (08/08/85)

OHIO, Hamilton County, Cincinnati, Lunkenheimer, Frederick, House, 2133 Luray (08/08/85)

OHIO, Lorain County, Amherst Township, South Ridge Schoolhouse, OH 113 and Betschel Rd. (08/08/85)

OKLAHOMA, Pontotoc County, Ada vicinity, Bebbee Field Round House, Off OK 13 (08/05/85)

OKLAHOMA, Seminole County, Seminole vicinity, Sinclair Loading Rack, US 270 (08/05/85)

OKLAHOMA, Seminole County, Wewoka, Brown, Silas L., House, 107 S. Seminole (08/05/85)

OKLAHOMA, Seminole County, Wewoka, Johnson, J. Coody, Building, 124 N. Wewoka St. (08/05/85)

OKLAHOMA, Wagoner County, Tulahassee, Mason, A. J., Building, Lincoln St. (08/05/85)

PENNSYLVANIA, Allegheny County, Pittsburgh, Bindley Hardware Company Building, 401 Amberson Ave. (08/08/85)

PENNSYLVANIA, Washington County, West Middletown Borough, West Middletown Historic District, Main St. (08/08/85)

TENNESSEE, Davidson County, Old Hickory, Old Hickory Post Office (Old Hickory MRA), 1010 Donelson Ave. (08/06/85)

VERMONT, Windsor County, Chester, Chester Village Historic District, Roughly bounded by Lovers Lane Brook, Maple St., Williams River, Middle Branch & Lovers Lane (08/08/85)

WISCONSIN, Jefferson County, Haight Creek Mound Group (47-Je-38) (08/05/85)

The following properties were also entered in the National Register but were excluded from a previous notice:

NEW MEXICO, McKinley County, Archeological Site # LA 15278 (Reservoir Site; CM 100) (Chaco Mesa Pueblo III TR) (08/02/85)
NEW MEXICO, McKinley County, Archeological Site # LA 45,780 (Chaco Mesa Pueblo III TR) (08/02/85)
NEW MEXICO, McKinley County, Archeological Site # LA 45,781 (Chaco Mesa Pueblo III TR) (08/02/85)
NEW MEXICO, McKinley County, Archeological Site # LA 45,782 (Chaco Mesa Pueblo III TR) (08/02/85)
NEW MEXICO, McKinley County, Archeological Site # LA 45,784 (Chaco Mesa Pueblo III TR) (08/02/85)
NEW MEXICO, McKinley County, Archeological Site # LA 45,785 (Chaco Mesa Pueblo III TR) (08/02/85)
NEW MEXICO, McKinley County, Archeological Site # LA 45,786 (Chaco Mesa Pueblo III TR) (08/02/85)
NEW MEXICO, McKinley County, Archeological Site # LA 45,789 (Chaco Mesa Pueblo III TR) (08/02/85)
NEW MEXICO, McKinley County, Archeological Site # LA 50,000 (Chaco Mesa Pueblo III TR) (08/02/85)
NEW MEXICO, McKinley County, Archeological Site # LA 50,001 (Chaco Mesa Pueblo III TR) (08/02/85)
NEW MEXICO, McKinley County, Archeological Site # LA 50,013 (CM 101)(Chaco Mesa Pueblo III TR) (08/02/85)
NEW MEXICO, McKinley County, Archeological Site # LA 50,014 (CM 102)(Chaco Mesa Pueblo III TR) (08/02/85)
NEW MEXICO, McKinley County, Archeological Site # LA 50,015 (CM 102A)(Chaco Mesa Pueblo III TR) (08/02/85)
NEW MEXICO, McKinley County, Archeological Site # LA 50,016 (CM 103)(Chaco Mesa Pueblo III TR) (08/02/85)
NEW MEXICO, McKinley County, Archeological Site # LA 50,017 (CM 104)(Chaco Mesa Pueblo III TR) (08/02/85)
NEW MEXICO, McKinley County, Archeological Site # LA 50,018 (Chaco Mesa Pueblo III TR) (08/02/85)
NEW MEXICO, McKinley County, Archeological Site # LA 50,019 (CM 105)(Chaco Mesa Pueblo III TR) (08/02/85)
NEW MEXICO, McKinley County, Archeological Site # LA 50,020 (CM 106)(Chaco Mesa Pueblo III TR) (08/02/85)
NEW MEXICO, McKinley County, Archeological Site # LA 50,021 (Chaco Mesa Pueblo III TR) (08/02/85)
NEW MEXICO, McKinley County, Archeological Site # LA 50,022 (CM 107)(Chaco Mesa Pueblo III TR) (08/02/85)
NEW MEXICO, McKinley County, Archeological Site # LA 50,023 (CM 118)(Chaco Mesa Pueblo III TR) (08/02/85)

NEW MEXICO, McKinley County, Archeological Site # LA 50,024 (CM 108)(Chaco Mesa Pueblo III TR)
(08/02/85)
NEW MEXICO, McKinley County, Archeological Site # LA 50,025 (CM 109)(Chaco Mesa Pueblo III TR)
(08/02/85)
NEW MEXICO, McKinley County, Archeological Site # LA 50,026 (CM 110)(Chaco Mesa Pueblo III TR)
(08/02/85)
NEW MEXICO, McKinley County, Archeological Site # LA 50,027 (CM 111)(Chaco Mesa Pueblo III TR)
(08/02/85)
NEW MEXICO, McKinley County, Archeological Site # LA 50,028 (CM 112)(Chaco Mesa Pueblo III TR)
(08/02/85)
NEW MEXICO, McKinley County, Archeological Site # LA 50,030 (CM 114)(Chaco Mesa Pueblo III TR)
(08/02/85)
NEW MEXICO, McKinley County, Archeological Site # LA 50,031 (CM 115)(Chaco Mesa Pueblo III TR)
(08/02/85)
NEW MEXICO, McKinley County, Archeological Site # LA 50,033 (CM 117)(Chaco Mesa Pueblo III TR)
(08/02/85)
NEW MEXICO, McKinley County, Archeological Site # LA 50,034 (Chaco Mesa Pueblo III TR)
(08/02/85)
NEW MEXICO, McKinley County, Archeological Site # LA 50,036 (Chaco Mesa Pueblo III TR)
(08/02/85)
NEW MEXICO, McKinley County, Archeological Site # LA 50,037 (Chaco Mesa Pueblo III TR)
(08/02/85)
NEW MEXICO, McKinley County, Archeological Site # LA 50,038 (Chaco Mesa Pueblo III TR)
(08/02/85)
NEW MEXICO, McKinley County, Archeological Site # LA 50,044 (Chaco Mesa Pueblo III TR)
(08/02/85)
NEW MEXICO, McKinley County, Archeological Site # LA 50,071 (CM 148) (Chaco Mesa Pueblo III TR)
(08/02/85)
NEW MEXICO, McKinley County, Archeological Site # LA 50,072 (CM 94)(Chaco Mesa Pueblo III TR)
(08/02/85)
NEW MEXICO, McKinley County, Archeological Site # LA 50,074 (CM 181)(Chaco Mesa Pueblo III TR)
(08/02/85)
NEW MEXICO, McKinley County, Archeological Site # LA 50,077 (Chaco Mesa Pueblo III TR)
(08/02/85)
NEW MEXICO, McKinley County, Archeological Site # LA 50,080 (Chaco Mesa Pueblo III TR)
(08/02/85)

OHIO, Muskingum County, Locust Site (33MU160), (08/01/85)

Multiple Resource Areas are identified by MRA
Thematic Resources are identified by TR
NHL designates a National Historic Landmark



United States Department of the Interior

NATIONAL PARK SERVICE

P.O. BOX 37127

WASHINGTON, D.C. 20013-7127

AUG 23 1985

IN REPLY REFER TO:

The Director of the National Park Service is pleased to inform you that the following properties have been entered in the National Register of Historic Places beginning August 11, 1985 and ending August 17, 1985. For further information call (202) 343-9552.

STATE, County, Vicinity, Property, Address, (Date Listed)

CALIFORNIA, Los Angeles County, Avalon, Wrigley, William Jr., Summer Cottage, 76 Wrigley Rd. (08/15/85)

CALIFORNIA, San Francisco County, San Francisco, Krotoszyner, Dr. Martin M., Medical Offices and House, 995--999 Sutter St. (08/15/85)

GEORGIA, Chatham County, Savannah, Ardsley Park-Chatham Crescent Historic District, Roughly bounded by Ardsley Pk., Chatham Crescent, Bull St., Baldwin Pk. and Ardmore (08/15/85)

MINNESOTA, Big Stone County, Artichoke Township, District 13 School, CR 25 (08/15/85)

MINNESOTA, Big Stone County, Graceville, Shannon Hotel, Studdart Ave. & Second St. (08/15/85)

MINNESOTA, Big Stone County, Ortonville, Big Stone County Courthouse, 20 S.E. Second St. (08/15/85)

MINNESOTA, Big Stone County, Ortonville, Columbian Hotel, 305 N.W. Second St. (08/15/85)

MINNESOTA, Big Stone County, Ortonville, Ortonville Commercial Historic District, Madison & Monroe Aves. & Second St. between Jefferson & Jackson Aves. (08/15/85)

MINNESOTA, Big Stone County, Ortonville, Ortonville Free Library, 412 N.W. Second St. (08/15/85)

MINNESOTA, Douglas County, Alexandria, Great Northern Passenger Depot, N. Broadway & Agnes Blvd. (08/15/85)

MINNESOTA, Fillmore County, Chatfield, Dickson, Samuel Thompson, House, 225 Southwest Third St. (08/15/85)

MINNESOTA, Jackson County, Heron Lake, Heron Lake Public School, Sixth Ave. & Tenth St. (08/15/85)

MINNESOTA, Lac qui Parle County, Dawson, Dawson Carnegie Library, 677 Pine St. (08/15/85)

MINNESOTA, Lac qui Parle County, Madison, Lac qui Parle County Courthouse, 600 Sixth St. (08/15/85)

MINNESOTA, McLeod County, Hutchinson, Goodnow, Merton S., House, 446 S. Main St. (08/15/85)

MINNESOTA, Roseau County, Roseau, Roseau County Courthouse, 216 Center St. W. (08/15/85)

MINNESOTA, Swift County, Benson, Christ Church, 310 13th St. N. (08/15/85)

MINNESOTA, Swift County, Benson, Church of St. Francis Xavier, 13th St. N. & Montana Ave. (08/15/85)

MINNESOTA, Swift County, DeGraff, Church of St. Bridget, Third St. & Ireland Ave. (08/15/85)

MINNESOTA, Swift County, Murdock, Murdock, Sabin S., House, Clara Ave. (08/15/85)

MINNESOTA, Traverse County, Browns Valley, Browns Valley Carnegie Public Library, Broadway Ave. & Second St. (08/15/85)

MINNESOTA, Traverse County, Lake Valley Township, Larson's Hunters Resort-Larson, Andrew and Bertha, Farm, CR 76 (08/15/85)

MISSISSIPPI, Harrison County, Gulfport, Harbor Square Historic District, Roughly bounded by L & N Railroad, 23rd Ave., 13th St. and 27th Ave. (08/13/85)

NORTH CAROLINA, Catawba County, Hickory, Second Street Place Southwest Historic District (Hickory MRA), Roughly bounded by Main Ave. Pl., 2nd Ave. Pl. and 1st Ave. SW (08/11/85)

NORTH CAROLINA, Durham County, Durham, Duke Memorial United Methodist Church (Durham MRA), 504 W. Chapel Hill St. (08/11/85)

NORTH CAROLINA, Durham County, Durham, Durham Cotton Mills Village Historic District (Durham MRA), Roughly bounded by Byrd and Middle Sts., E. Frontage Rd. and Reservoir St. (08/11/85)

NORTH CAROLINA, Durham County, Durham, Morehead Hill Historic District (Durham MRA), Roughly bounded by Jackson St., East-West Expressway, S. Duke St., Lakewood Ave., Shephard St. and Arnette Ave. (08/11/85)

VIRGINIA, Fairfax County, Clifton, Clifton Historic District, Roughly bounded by Popes Head Creek, Water St., Dell Ave., Chestnut & Chapel Rds. (08/15/85)

The following properties were also entered in the National Register but were excluded from a previous notice:

NORTH CAROLINA, Durham County, Durham, Emmanuel AME Church (Durham MRA), 710 Kent St. (08/09/85)

NORTH CAROLINA, Durham County, Durham, Ephphatha Church (Durham MRA), 220 W. Geer St. (08/09/85)

NORTH CAROLINA, Durham County, Durham, Golden Belt Historic District (Durham MRA), Roughly bounded by N & W RR, Taylor, Holman Sts., Morning Glory Ave. and Main St. (08/09/85)

NORTH CAROLINA, Durham County, Durham, O'Brien, William Thomas, House (Durham MRA), 820 Wilkerson Ave. (08/09/85)

NORTH CAROLINA, Durham County, Durham, Pearl Mill Village Historic District (Durham MRA), 900 Blk. of Washington and Orient Sts. between Trinity and Dacien Aves. (08/09/85)

NORTH CAROLINA, Durham County, Durham, Powe House (Durham MRA), 1503 W. Pettigrew St. (08/09/85)

NORTH CAROLINA, Durham County, Durham, Scarborough House (Durham MRA), 1406 Fayetteville St. (08/09/85)

NORTH CAROLINA, Durham County, Durham, West Point on the Eno (Durham MRA), Roxboro Rd. (08/09/85)

WEST VIRGINIA, Pocahontas County, Mill Point, McNeel Mill, US 219 (08/08/85)

The properties below have been removed from the National Register of Historic Places effective as follows:

INDIANA, Union County, Liberty, Grove, Dr. John, House and Office, 23, 25, and 27 South Market St. (07/19/85)

INDIANA, Vanderburgh County, Evansville, Louisville and Nashville Railroad Station, 300 Fulton Ave. (06/14/85)

NORTH CAROLINA, Camden County, Camden, Widow's Son Masonic Lodge No.75, NC 343 (03/05/85)

Additional information has been accepted for the property below effective as follows:

MISSOURI, Jefferson County, Peverly, Greystone-Meissner, Gustave, House, Rt. 1, Glen Park Rd.
(03/11/85)

Multiple Resource Areas are identified by MRA

Thematic Resources are identified by TR

NHL designates a National Historic Landmark



United States Department of the Interior

NATIONAL PARK SERVICE

P.O. BOX 37127

WASHINGTON, D.C. 20013-7127

IN REPLY REFER TO:

AUG 30 1985

The Director of the National Park Service is pleased to inform you that the following properties have been entered in the National Register of Historic Places beginning August 18, 1985 and ending August 24, 1985. For further information call (202) 343-9552.

STATE, County, Vicinity, Property, Address, (Date Listed)

- CONNECTICUT, Hartford County, South Windsor, Elmore Houses, 78 and 87 Long Hill Rd. (08/23/85)
CONNECTICUT, Hartford County, Windsor, Bissell Tavern-Bissell's Stage House, 1022 Palisado Ave. (08/23/85)
CONNECTICUT, Hartford County, Windsor, Mills, Elijah, House, 45 Deerfield Rd. (08/23/85)
CONNECTICUT, Middlesex County, Essex, Hill's Academy, 22 Prospect St. (08/23/85)
CONNECTICUT, Middlesex County, Essex, Pratt House, 19 West Ave. (08/23/85)
CONNECTICUT, Middlesex County, Middlesex, Old Middletown High School, Pearl and Court Sts. (08/23/85)
CONNECTICUT, Middlesex County, Old Saybrook, Whittlesey, Ambrose, House, 14 Main St. (08/23/85)
CONNECTICUT, New Haven County, Ansonia, Ansonia Library, 53 South Cliff St. (08/23/85)
CONNECTICUT, New London County, Jewett, Wilson, John, House, 11 Ashland St. (08/23/85)
- KENTUCKY, Scott County, Georgetown vicinity, Ward Hall (Boundary Increase), 1782 Frankfort Pike (08/23/85)
- MINNESOTA, Douglas County, Alexandria, Alexandria Public Library, 7th Ave. W. and Fillmore St. (08/23/85)
MINNESOTA, Douglas County, Alexandria, Cowing, Thomas F., House, 316 Jefferson St. (08/23/85)
MINNESOTA, Douglas County, Alexandria, Douglas County Courthouse, 320 7th Ave. W. (08/23/85)
MINNESOTA, Douglas County, Alexandria, Ward, Noah P., House, 422 7th Ave. W. (08/23/85)
MINNESOTA, Grant County, Barrett, Roosevelt Hall, Hawkins Ave. (08/23/85)
MINNESOTA, Lac qui Parle County, Madison, Madison Carnegie Library, 401 Sixth Ave. (08/23/85)
MINNESOTA, Lac qui Parle County, Madison, Madison City Hall, 404 Sixth Ave. (08/23/85)
MINNESOTA, Traverse County, Wheaton, Chicago, Milwaukee, and St. Paul Depot, Broadway Ave. and Front St. (08/23/85)
- NEBRASKA, Douglas County, Omaha, Center School, 1730 S. 11th St. (08/23/85)
NEBRASKA, Douglas County, Omaha, Kennedy Building, 1517 Jackson St. (08/23/85)
NEBRASKA, Lancaster County, Lincoln, Hayward School, 1215 N. 9th St. (08/23/85)
NEBRASKA, Saline County, Dorchester vicinity, Z.C.B.J. Rad Tabor No. 74, R.F.D. (08/23/85)
- OHIO, Ashtabula County, Ashtabula, West Fifth Street Bridge, SR 531 over Ashtabula River (08/23/85)
OHIO, Auglaize County, Wapakoneta, First Presbyterian Church of Wapakoneta, 106 W. Main St. (08/23/85)
OHIO, Guernsey County, Cambridge vicinity, National Road, Center Township Rd. 650 (08/23/85)
OHIO, Ottawa County, Middle Bass Island, Middle Bass Club Historic District, Grape and Grove Aves. (08/23/85)

OHIO, Pickaway County, Circleville, Watt-Groce-Fickhardt House, 360 E. Main St. (08/23/85)
OHIO, Stark County, Canton, Trinity Lutheran Church, 415 W. Tuscarawas St. (08/23/85)
OHIO, Stark County, Massillon, First Methodist Episcopal Church, 301 Lincoln Way E. (08/22/85)

TEXAS, Nueces County, Oso Dune Site (41NU37) (08/23/85)

WASHINGTON, Pierce County, Tacoma, Murray, Frederick H., House, 402 N. Sheridan Ave. (08/23/85)
WASHINGTON, Pierce County, Tacoma, Pythian Temple, 924-926 1/2 Broadway (08/23/85)
WASHINGTON, Pierce County, Tacoma, Rust, William Ross, House, 1001 N. I St. (08/23/85)
WASHINGTON, Pierce County, Tacoma, Sunset Telephone & Telegraph Building, 1101 Fawcett Ave. (08/23/85)
WASHINGTON, Pierce County, Tacoma, Yuncker, John F., House, 519 S. G St. (08/23/85)
WASHINGTON, Spokane County, Spokane, Smith, Edwin A., House, North 1414 Summit Blvd. (08/23/85)
WASHINGTON, Yakima County, Yakima, Gilbert, H.M., House, 2109 W. Yakima Ave. (08/23/85)

WEST VIRGINIA, Cabell County, Huntington, Campbell-Hicks House, 1102 Fifth Ave. (08/19/85)
WEST VIRGINIA, Fayette County, Ansted, Page-Vawter House, Rt. 2, Box 20 (08/21/85)
WEST VIRGINIA, Harrison County, Clarksburg, Quality Hill Historic District, East Main St. (08/22/85)

The following properties were also entered in the National Register but were excluded from a previous notice:

KENTUCKY, Pulaski County, Bronston, Beatty-Newell House (Pulaski County MRA), Off KY 90 (08/16/85)
KENTUCKY, Pulaski County, Bronston, Bronston Post Office (Pulaski County MRA), KY 790 (08/16/85)
KENTUCKY, Pulaski County, Burnside, Burnside Methodist Church (Pulaski County MRA), Off U.S. 27 (08/16/85)
KENTUCKY, Pulaski County, Eubank, Payne House (Pulaski County MRA), Off SR1247 (08/16/85)
KENTUCKY, Pulaski County, Shopville vicinity, Evans House (Pulaski County MRA), KY 461 (08/16/85)
KENTUCKY, Pulaski County, Shopville, James-Hansford House (Pulaski County MRA), On KY 80 (08/16/85)
KENTUCKY, Pulaski County, Shopville, James-Owens House (Pulaski County MRA), Off KY 80 (08/16/85)

MONTANA, Big Horn County, Hardin, Commercial District (Hardin MRA), Roughly bounded by Fourth, Crook, Burlington Northern RR, First and Crow Sts. (08/14/85)

MONTANA, Big Horn County, Hardin, Residential District (Hardin MRA), Roughly bounded by Fifth, Fourth, Crow and Cody (08/14/85)

NORTH CAROLINA, Durham County, Durham, Venable Tobacco Company Warehouse (Durham MRA), 302-304 E. Pettigrew St. (08/09/85)

SOUTH CAROLINA, Charleston County, Charleston, Charleston Old and Historic District (Boundary Increase), 25 Warren - 114 St. Phillip Sts. & 25 1/2 Warren St. (08/13/85)

OKLAHOMA, Carter County, Healdton vicinity, Zaneis School Teacher's Dormitory, Off US 70 (08/15/85)

OREGON, Lane County, Eugene, U.S. Post Office (Significant U.S. Post Offices in Oregon 1900--1941 TR), 520 Willamette St. (08/14/85)

UTAH, Cache County, Logan, Logan High School Gymnasium (Public Works Buildings TR), 162 W. 100 South (08/07/85)

CORRECTION: The following properties were erroneously listed with the wrong date in the National Register on the list dated August 23, 1985. The corrected date of the listed properties should be as follows:

NORTH CAROLINA, Durham County, Durham, Durham Cotton Mills Village Historic District (Durham MRA), Roughly bounded by Byrd and Middle Sts., W. Frontage Rd. and Reservoir St. (08/09/85)
NORTH CAROLINA, Durham County, Durham, Morehead Hill Historic District (Durham MRA), Roughly bounded by Jackson St., East-West Expressway, S. Duke St., Lakewood Ave., Shephard St. and Arnette Ave. (08/09/85)

The name of the following district was misspelled on the list dated August 9, 1985. The correct spelling is as follows:

GEORGIA, Hall County, Gainesville, Chicopee Mill and Village Historic District, Roughly bounded by Fourth & Fifth Sts., North, K, 8th, H, G & F Aves. on US 23 (07/25/85)

Multiple Resource Areas are identified by MRA
Thematic Resources are identified by TR
NHL designates a National Historic Landmark



United States Department of the Interior

NATIONAL PARK SERVICE

P.O. BOX 37127

WASHINGTON, D.C. 20013-7127

IN REPLY REFER TO:

SEP 6 1985

The Director of the National Park Service is pleased to inform you that the following properties have been entered in the National Register of Historic Places beginning August 25, 1985 and ending August 31, 1985. For further information call (202) 343-9552.

STATE, County, Vicinity, Property, Address, (Date Listed)

- ARIZONA, Maricopa County, Tempe, Ellingson Warehouse (Tempe MRA), 24 W. 7th St. (08/28/85)
- ARIZONA, Santa Cruz County, Nogales, Arizona-Sonora Manufacturing Company Machine Shop (Nogales MRA), Grand Ave. at Arroyo Blvd. (08/29/85)
- ARIZONA, Santa Cruz County, Nogales, Bowman Hotel (Nogales MRA), 314--316 Grand Ave. (08/29/85)
- ARIZONA, Santa Cruz County, Nogales, Bowman, W. G., House (Nogales MRA), 112 Sierra (08/29/85)
- ARIZONA, Santa Cruz County, Nogales, Burton Building (Nogales MRA), 322--324 (08/29/85)
- ARIZONA, Santa Cruz County, Nogales, Cranz, Frank F., House (Nogales MRA), 408 Arroyo (08/29/85)
- ARIZONA, Santa Cruz County, Nogales, Crawford Hill Historic Residential District (Nogales MRA), Roughly bounded by Oak St., Terrace Ave., Compound St., & Interstate 19 & Grindell (08/29/85)
- ARIZONA, Santa Cruz County, Nogales, Dunbar, George, House (Nogales MRA), 118 Sierra (08/29/85)
- ARIZONA, Santa Cruz County, Nogales, Harrison, Sen. James A., House (Nogales MRA), 449 Morley (08/29/85)
- ARIZONA, Santa Cruz County, Nogales, Hotel Blanca (Nogales MRA), 701 Morley (08/29/85)
- ARIZONA, Santa Cruz County, Nogales, House at 220 Walnut Street (Nogales MRA), 220 Walnut St. (08/29/85)
- ARIZONA, Santa Cruz County, Nogales, House at 334--338 Walnut Street (Nogales MRA), 334--338 Walnut St. (08/29/85)
- ARIZONA, Santa Cruz County, Nogales, House at 665 Morley Avenue (Nogales MRA), 665 Morley Ave. (08/29/85)
- ARIZONA, Santa Cruz County, Nogales, Kress, S. H., & Co., Building (Nogales MRA), 119--121 Morley (08/29/85)
- ARIZONA, Santa Cruz County, Nogales, Las Dos Naciones Cigar Factory (Nogales MRA), 331 Morley (08/29/85)
- ARIZONA, Santa Cruz County, Nogales, Marsh, George B., Building (Nogales MRA), 213--225 Grand (08/29/85)
- ARIZONA, Santa Cruz County, Nogales, Mediterranean Style House (Nogales MRA), 124 Walnut (08/29/85)
- ARIZONA, Santa Cruz County, Nogales, Mediterranean Style House (Nogales MRA), 116 Walnut (08/29/85)
- ARIZONA, Santa Cruz County, Nogales, Miller, Hugo, House (Nogales MRA), 750 Petrero (08/29/85)
- ARIZONA, Santa Cruz County, Nogales, Nogales Electric Light, Ice & Water Company Power House (Nogales MRA), 498 Grand (08/29/85)
- ARIZONA, Santa Cruz County, Nogales, Nogales High School (Nogales MRA), 209 Plum (08/29/85)
- CALIFORNIA, Alameda County, Berkeley, Chamber of Commerce Building, 2140--2144 Shattuck Ave & 2071--2089 Center St. (08/29/85)
- CALIFORNIA, Contra Costa County, Walnut Creek, Shadelands Ranch House, 2660 Ygnacio Valley Rd. (08/29/85)
- CALIFORNIA, San Francisco County, San Francisco, Wilford, Albert, Houses, 2121 & 2127 Vallejo St. (08/29/85)

CONNECTICUT, Hartford County, Hartford, Prospect Avenue Historic District, Roughly bounded by Albany Ave., N. Branch Park River, Elizabeth & Fern Sts., Prospect & Asylum Aves. & Sycamore Rd. (08/29/85)

CONNECTICUT, Litchfield County, Washington, New Preston Hill Historic District, New Preston Hill, Findley and Gunn Hill Rds. (08/26/85)

CONNECTICUT, Middlesex County, Middletown, Connecticut General Hospital for the Insane, Silver St. E. of Eastern Dr. (08/29/85)

CONNECTICUT, New Haven County, Northford, Fourth District School, Old Post Rd. (08/29/85)

CONNECTICUT, Windham County, Central Village, Plainfield Woolen Company Mill, Main St. (08/29/85)

CONNECTICUT, Windham County, Danielson, Quinebaug Mill-Quebec Square Historic District, Roughly bounded by Quinebaug River, Quebec Square, Elm & S. Main Sts. (08/29/85)

GEORGIA, Banks County (also in Hall County), Gillsville, Gillsville Historic District, GA 52 (08/30/85)

GEORGIA, Hall County, Flowery Branch, Flowery Branch Commercial Historic District, Main St. & Railroad Ave. (08/30/85)

GEORGIA, Randolph County, Shellman, Shellman Historic District, Roughly bounded by Dean, Church, Mary Lou, Ward, Pecan and Pine Sts. (08/29/85)

ILLINOIS, Cook County, Chicago, Municipal Courts Building, 116 S. Michigan Ave. (08/29/85)

ILLINOIS, Cook County, Evanston, Perkins, Dwight, House, 2319 Lincoln St. (08/29/85)

ILLINOIS, LaSalle County, LaSalle, LaSalle City Building, 745 Second St. (08/29/85)

ILLINOIS, Madison County, Collinsville, Miners Institute Building, 204 W. Main (08/29/85)

ILLINOIS, McDonough County, Adair vicinity, Welling-Everly Horse Barn, Off US 136 (08/29/85)

ILLINOIS, Rock Island County, Rock Island, Lincoln School, 7th Ave. and 22nd St. (08/29/85)

KENTUCKY, Muhlenberg County, Greenville, Greenville City Hall (Greenville Kentucky MRA), Court St. (08/26/85)

MINNESOTA, Carlton County, Carlton, Carlton County Courthouse, 3rd St. and Walnut Ave. (08/29/85)

MINNESOTA, Carlton County, Cloquet, Cloquet-Northern Office Building, Avenue C Arch St (08/29/85)

MINNESOTA, Carlton County, Cloquet, Park Place Historic District, 1, 512, 520, and 528 Park Pl. (08/29/85)

MINNESOTA, Carlton County, Cloquet, Shaw Memorial Library, 406 Cloquet Ave. (08/29/85)

MINNESOTA, Douglas County, Brandon, Brandon Auditorium and Fire Hall, Holmes Ave. (08/29/85)

MINNESOTA, Mille Lacs County, Princeton, Dunn, Robert C., House, 708 S. 4th St. (08/29/85)

MINNESOTA, Mille Lacs County, Princeton, Gile, Ephriam C., House, 311 8th Ave S. (08/29/85)

MINNESOTA, Mille Lacs County, Wahkon, ELLEN RUTH (launch), Main St. between Lake Shore Blvd. and Fifth St. (08/29/85)

MISSISSIPPI, Adams County, Natchez vicinity, Glen Aubin, Off US 61 (08/29/85)

MISSISSIPPI, Noxubee County, Macon, Maudwin, 101 Washington St. (08/29/85)

MISSISSIPPI, Simpson County, Mendenhall, Simpson County Courthouse, Courthouse Square (08/29/85)

NEW YORK, Nassau County, Flower Hill, Denton, George W., House, West Shore Rd. (08/29/85)

NEW YORK, Onondaga County, Jamesville, Ives, Dr. John, House, 6575 E. Seneca Turnpike (08/29/85)

NEW YORK, Westchester County, Yonkers, Bell Place-Locust Hill Avenue Historic District, Roughly bounded by Cromwell Pl., Locust Hill Ave., Baldwin Pl. & N. Broadway (08/29/85)

NORTH DAKOTA, Benson County, York vicinity, Pierson Farm, 3.5 miles S. of York off US 2
(08/29/85)

- OHIO, Champaign County, Mechanicsburg, Baker, Major John C., House (Mechanicsburg MRA), 202 W. Main St. (08/29/85)
- OHIO, Champaign County, Mechanicsburg, Barr House (Mechanicsburg MRA), Locust & Sandusky Sts. (08/29/85)
- OHIO, Champaign County, Mechanicsburg, Burnham, Henry, House (Mechanicsburg MRA), N. Main St. & Rt. 559 (08/29/85)
- OHIO, Champaign County, Mechanicsburg, Church of our Savior (Mechanicsburg MRA), S. Main St. (08/29/85)
- OHIO, Champaign County, Mechanicsburg, Clark, Dr., House (Mechanicsburg MRA), 21 N. Main St. (08/29/85)
- OHIO, Champaign County, Mechanicsburg, Culbertson, William, House (Mechanicsburg MRA), 103 Race St. (08/29/85)
- OHIO, Champaign County, Mechanicsburg, Demand-Gest House (Mechanicsburg MRA), 37 N. Main St. (08/29/85)
- OHIO, Champaign County, Mechanicsburg, Hamer's General Store (Mechanicsburg MRA), 88 S. Main St. (08/29/85)
- OHIO, Champaign County, Mechanicsburg, Hunter, Norvall, Farm (Mechanicsburg MRA), S. Main St. (08/29/85)
- OHIO, Champaign County, Mechanicsburg, Kimball House (Mechanicsburg MRA), 115 N. Main St. (08/29/85)
- OHIO, Champaign County, Mechanicsburg, Lowler's Tavern (Mechanicsburg MRA), N. Main St. (08/29/85)
- OHIO, Champaign County, Mechanicsburg, Magruder Building (Mechanicsburg MRA), 16 S. Main St. (08/29/85)
- OHIO, Champaign County, Mechanicsburg, Masonic Temple (Mechanicsburg MRA), N. Main St. (08/29/85)
- OHIO, Champaign County, Mechanicsburg, Mechanicsburg Baptist Church (Mechanicsburg MRA), Walnut & Sandusky Sts. (08/29/85)
- OHIO, Champaign County, Mechanicsburg, Mechanicsburg Commercial Historic District (Mechanicsburg MRA), 1-11 S. Main St. (08/29/85)
- OHIO, Champaign County, Mechanicsburg, Ninchelser, Dr., House (Mechanicsburg MRA), 28 N. Main St. (08/29/85)
- OHIO, Champaign County, Mechanicsburg, Rathburn, Levi, House (Mechanicsburg MRA), Locust & Sandusky Sts. (08/29/85)
- OHIO, Champaign County, Mechanicsburg, Second Baptist Church (Mechanicsburg MRA), Sandusky St. (08/29/85)
- OHIO, Champaign County, Mechanicsburg, St. Michael Catholic Church (Mechanicsburg MRA), 40 Walnut St. (08/29/85)
- OHIO, Champaign County, Mechanicsburg, United Methodist Church (Mechanicsburg MRA), N. Main & Race Sts. (08/29/85)
- OHIO, Champaign County, Mechanicsburg, Village Hobby Shop (Mechanicsburg MRA), N. Main St. (08/29/85)

PENNSYLVANIA, Berks County, Reading, Meinig Glove Factory-Meinig, E. Richard, Co., 612--632 and 621--641 McKnight St. (08/30/85)

TENNESSEE, Bedford County, Wartrace vicinity, Clark, Henry A., House, Fairfield Rd. (08/30/85)
TENNESSEE, Marshall County, Chapel Hill, Chapel Hill Cumberland Presbyterian Church, Main St. (08/30/85)

TEXAS, Nueces County, Tucker Site (41NU46) (08/29/85)

VERMONT, Windsor County, Weston, Weston Village Historic District, Main, Park & School Sts., Lawrence Hill, Landgrove & Trout Club Rds., Mill Lane & Chester Mountain Rd. (08/29/85)

WASHINGTON, Grays Harbor County, Hoquiam, McTaggart, Lachlin, House, 224 L St. (08/29/85)
WASHINGTON, King County, Seattle, Guiry and Schillestad Buildings, 2101--2111 First Ave. (08/28/85)
WASHINGTON, Yakima County, Zillah vicinity, Teapot Dome Service Station, Old State HW 12 (08/29/85)

The following properties were also entered in the National Register but were excluded from a previous notice:

KENTUCKY, Muhlenberg County, Greenville, Greenville Commercial Historic District (Greenville Kentucky MRA), 100 blks. of N. Main and E. Main Cross Sts. (08/15/85)
KENTUCKY, Muhlenberg County, Greenville, Martin House (Greenville Kentucky MRA), 144 E. Main Cross St. (08/15/85)
KENTUCKY, Muhlenberg County, Greenville, North Main Street Historic District (Greenville Kentucky MRA), 100 and 200 blks. of N. Main St. (08/15/85)
KENTUCKY, Muhlenberg County, Greenville, Old Muhlenberg County Jail (Greenville Kentucky MRA), Court Row (08/15/85)
KENTUCKY, Muhlenberg County, Greenville, Rice Tobacco Factory (Greenville Kentucky MRA), 112 N. Cherry St. (08/15/85)
KENTUCKY, Muhlenberg County, Greenville, South Cherry Street Historic District (Greenville Kentucky MRA), Roughly bounded by S. Cherry, Hopkinsville, W. Main Cross and N. Cherry Sts. (08/15/85)

NAME CHANGE: The Dunlap Mansion which was previously listed in the Federal Register on 11/20/80 has been changed. The new name effective as follows should read :

ILLINOIS, Cook County, Chicago, Walker, William, House, 1012 N. Dearborn St. (08/14/85)

Multiple Resource Areas are identified by MRA
Thematic Resources are identified by TR
NHL designates a National Historic Landmark



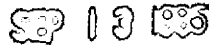
United States Department of the Interior

NATIONAL PARK SERVICE

P.O. BOX 37127

WASHINGTON, D.C. 20013-7127

IN REPLY REFER TO:



The Director of the National Park Service is pleased to inform you that the following properties have been entered in the National Register of Historic Places beginning September 1, 1985 and ending September 7, 1985. For further information call (202) 343-9552.

STATE, County, Vicinity, Property, Address, (Date Listed)

- CALIFORNIA, Los Angeles County, Pasadena, Fenyes Estate, 470 W. Walnut St. & 160 N. Orange Grove Blvd. (09/05/85)
- CALIFORNIA, Los Angeles County, Redondo Beach, Sweetser Residence, 417 E. Beryl St. (09/05/85)
- COLORADO, Denver County, Denver, Littleton Creamery--Beatrice Foods Cold Storage Warehouse, 1801 Wynkoop St. (09/05/85)
- DELAWARE, Sussex County, Georgetown, Faucett, Peter S., House, W. Laurel St. (09/05/85)
- DELAWARE, Sussex County, Georgetown, Sipple, Thomas, House, N. Bedford & New Sts. (09/05/85)
- DELAWARE, Sussex County, Millsboro, Perry-Shockley House, 219 Washington St. (09/05/85)
- GEORGIA, Bartow County, Cartersville, Jones, Sam, Memorial United Methodist Church, 100 W. Church St. (09/05/85)
- GEORGIA, Floyd County, Rome, Thankful Baptist Church, 935 Spiderwebb Dr. (09/05/85)
- GEORGIA, Franklin County, Royston, Royston Commercial Historic District, Along Church and Railroad Sts. (09/05/85)
- GEORGIA, Fulton County, East Point, East Point Industrial District, Roughly bounded by Martin and Taylor Sts., Norman Berry Dr. and RR tracks (09/05/85)
- GEORGIA, Greene County, Union Point vicinity, Printup, Peter W., Plantation, GA 44 (09/05/85)
- GEORGIA, Hall County, Clermont, Clermont Residential Historic District, Main, Harris, Martin, and Railroad Sts. (09/05/85)
- GEORGIA, Hall County, Gainesville, Green Street-Brenau Historic District, Properties on Green, Candler, Park, Brenau, Boulevard and Prior Sts., Green St. Circle, City Park and much of Brenau College Campus (09/05/85)
- GEORGIA, Hart County, Bowersville, Bowersville Historic District, East and West Main Sts. (09/05/85)
- GEORGIA, Henry County, McDonough, Globe Hotel, 20 Jonesboro St. (09/05/85)
- GEORGIA, Richmond County, Augusta, Laney-Walker North Historic District, Bounded by D'Antignac, 7th, Twiggs, Phillips and Harrison Sts., Walton Way and Laney-Walker Blvd. (09/05/85)
- GEORGIA, Sumter County, Sumter, Webb Family Farms, US 19 (09/05/85)
- KANSAS, Brown County, Hiawatha, Hiawatha Memorial Auditorium, 611 Utah St. (09/05/85)
- KANSAS, Sedgwick County, Wichita, Fairmount Cottage, 1717 Fairmount Ave. (09/05/85)
- KANSAS, Wyandotte County, Kansas City, Fire Station No. 9, 2 S. 14th St. (09/05/85)
- KANSAS, Wyandotte County, Kansas City, Soldiers and Sailors Memorial Building, 600 N. 7th St. (09/05/85)
- MARYLAND, Baltimore (Independent City), Bachrach, David, House, 2406--2408 Linden Ave. (09/05/85)
- MARYLAND, Kent County, Chestertown, BERNICE J. (Skipjack) (Chesapeake Bay Skipjack Fleet TR), Town Dock (09/05/85)

MASSACHUSETTS, Berkshire County, Adams, Summer Street Historic District, Crandall, Center, East, Liberty, Orchard and Summer Sts. (09/05/85)
MASSACHUSETTS, Bristol County, Dartmouth, Padanaram Village Historic District, Elm, Water, Middle, High, Pleasant, Prospect, Hill, School, Fremont, and Bridge Sts. (09/05/85)
MASSACHUSETTS, Bristol County, Dartmouth, Russells Mills Village Historic District, Russells Mills, Rock O' Dundee, Slades Corner, Horseneck and Fisher Rds. (09/05/85)
MASSACHUSETTS, Essex County, Peabody, Sutton Block, 76--78 Main St. (09/05/85)
MASSACHUSETTS, Middlesex County, Chelmsford, Hutchins, Oliver, House, 79 Elm St. (09/05/85)
MASSACHUSETTS, Middlesex County, Malden, Converse Memorial Building, 36 Salem St. (09/05/85)
MASSACHUSETTS, Suffolk County, Boston, Building 138--142 Portland Street, 138--142 Portland St. (09/05/85)

MINNESOTA, Grant County, Elbow Lake, Grant County Courthouse, Second St. and Central Ave. (09/05/85)
MINNESOTA, Morrison County, Little Falls, Churchill, O. A., Store, 55 Bay St. (09/05/85)
MINNESOTA, Morrison County, Little Falls, Northern Pacific Railway Depot, 200 1st St. Northwest (09/05/85)
MINNESOTA, Morrison County, Little Falls, Pine Tree Lumber Company Office Building, 735 1st St. Northeast (09/05/85)
MINNESOTA, Morrison County, Little Falls, Weyerhaeuser, Charles A., and Musser, Richard Drew, Houses, Highland Ave. (09/05/85)
MINNESOTA, Morrison County, Pierz, St. Joseph's Church, Main St. (09/05/85)
MINNESOTA, Morrison County, Randall vicinity, Clough Town Hall, CR 10 (09/05/85)
MINNESOTA, Saint Louis County, Duluth, DeWitt-Seitz Building, 394 Lake Ave. South (09/05/85)
MINNESOTA, Swift County, Benson vicinity, Uytendale, Christian F., Farmstead, Off CR 25 (09/05/85)
MINNESOTA, Todd County, Browerville, Kahlert Mercantile Store, Main St. (09/05/85)
MINNESOTA, Todd County, Browerville, St. Joseph's Catholic Church, Rectory and School, Main St. between 7th and 8th Sts. (09/05/85)
MINNESOTA, Todd County, Grey Eagle, Grey Eagle Village Hall, Spruce and Woodman St. (09/05/85)
MINNESOTA, Todd County, Long Prairie, Bank of Long Prairie, 262 Central Ave. (09/05/85)
MINNESOTA, Todd County, Long Prairie, Hotel Reichert, 20 Third St. North (09/05/85)
MINNESOTA, Todd County, Long Prairie, Todd County Courthouse, Sheriff's House and Jail, 215 1st Ave. South (09/05/85)

NEW JERSEY, Bergen County, Mahwah, Dutch Reformed Church at Romopock, Island Rd. at W. Ramapo Ave. (09/05/85)
NEW JERSEY, Hudson County, Jersey City, Pohlmann's Hall, 154 Ogden Ave. (09/05/85)
NEW JERSEY, Middlesex County, Metuchen, Ayers-Allen House, 16 Durham Ave. (09/05/85)
NEW JERSEY, Monmouth County, West Long Branch, MacGregor-Tallman House, 407 Monmouth Rd. (09/05/85)
NEW JERSEY, Morris County, Ledgewood, Cary Station, 239 Emmans Rd. (09/05/85)
NEW JERSEY, Somerset County, Blawenburg, Reformed Dutch Church of Blawenburg, 424 CR 518 (09/05/85)

NEW YORK, Genesee County, Village of Bergen, Lake Street Historic District, 10 and 12 S. Lake St. & 11--27 N. Lake St. (09/05/85)
NEW YORK, Monroe County, Adams Basin, Adams-Ryan House, 425 Washington St. (09/05/85)
NEW YORK, New York County, New York, Saint Mark's Historic District (Boundary Increase), E. 9th, 10th and N. and S. sides of Stuyvesant Sts. (09/05/85)
NEW YORK, Westchester County, Somers, Crane, Gerard, House, Old Croton Falls Rd. (09/05/85)

OHIO, Preble County, Eaton, Acton House, 115 W. Main St. (09/05/85)

PENNSYLVANIA, Allegheny County, Pittsburgh, Fourth Avenue Historic District, Fourth Ave. and Wood St. (09/05/85)

PENNSYLVANIA, Allegheny County, Pittsburgh, Osterling, Frederick J., Office and Studio, 228 Isabella St. (09/05/85)

PENNSYLVANIA, Beaver County, Beaver Falls, Carnegie Free Library, Beaver Fall, 1301 7th Ave. (09/05/85)

PENNSYLVANIA, Berks County, Kutztown, Deisher, H. K., Knitting Mill, 56 Noble St. (09/05/85)

PENNSYLVANIA, Clinton County, Woolrich vicinity, Rich-McCormick Woolen Factory, Little Plum Run Rd. (09/05/85)

PENNSYLVANIA, Columbia County, Berwick, Jackson Mansion and Carriage House, 344 Market St. (09/05/85)

PENNSYLVANIA, Lehigh County, Allentown, Gauff-Roth House, 427--443 Auburn St. (09/05/85)

PENNSYLVANIA, Montgomery County, Pottstown, Old Pottstown Historic District, Roughly bounded by South, Race, Bailey, Adams, Lincoln, Beech, and Manatawny Sts. (09/05/85)

PENNSYLVANIA, Philadelphia County, Philadelphia, St. Peter's Episcopal Church of Germantown, 6000 Wayne Ave. (09/05/85)

PENNSYLVANIA, Philadelphia County, Philadelphia, Suburban Station Building, 1617 John F. Kennedy Blvd. (09/05/85)

PENNSYLVANIA, Washington County, Taylorstown, Taylorstown Historic District, Main St. (09/05/85)

RHODE ISLAND, Washington County, Westerly, Watch Hill Historic District, Roughly bounded by Breen, Watch Hill, and E. Hill Rds; Block Island Sound; Little Narragansett Bay; and Pawtucket River (09/05/85)

WISCONSIN, Chippewa County, Chippewa Falls, Sheeley House, 236 W. River St. (09/05/85)

WISCONSIN, Grant County, Lancaster, Arthur, L. J., House, 210 N. Jefferson St. (09/05/85)

WISCONSIN, Walworth County, Delavan, Allyn, A. H., House, 511 E. Walworth Ave. (09/05/85)

The following properties were also entered in the National Register but were excluded from a previous notice:

ARIZONA, Santa Cruz County, Nogales, 10 Cottages on Short Street (Nogales MRA), 117--126 Short (08/29/85)

ARIZONA, Santa Cruz County, Nogales, Montezuma Hotel (Nogales MRA), 217 Morley (08/29/85)

ARIZONA, Santa Cruz County, Nogales, Nogales Steam Laundry Building (Nogales MRA), 223--219 East (08/29/85)

ARIZONA, Santa Cruz County, Nogales, Noon, A. S., Building (Nogales MRA), 246 Grande (08/29/85)

ARIZONA, Santa Cruz County, Nogales, Piscorski, Jose, Building (Nogales MRA), 315 Morley (08/29/85)

ARIZONA, Santa Cruz County, Nogales, Three Mediterranean Cottages on Parjarito Street (Nogales MRA), 102--104 Parjarito (08/29/85)

ARIZONA, Santa Cruz County, Nogales, Wise, J. E., Building (Nogales MRA), 134 Grande (08/29/85)

Additional information has been accepted for the property below which was previously listed in the National Register of Historic Places effective as follows:

UTAH, Salt Lake County, Midvale, Salt Lake County Library, 80 E. Center St. (09/04/85)

Multiple Resource Areas are identified by MRA
Thematic Resources are identified by TR
NHL designates a National Historic Landmark



United States Department of the Interior

NATIONAL PARK SERVICE

P.O. BOX 37127

WASHINGTON, D.C. 20013-7127

20 1985

IN REPLY REFER TO:

The Director of the National Park Service is pleased to inform you that the following properties have been entered in the National Register of Historic Places beginning September 8, 1985 and ending September 14, 1985. For further information call (202) 343-9552.

STATE, County, Vicinity, Property, Address, (Date Listed)

ALABAMA, Houston County, Ashford, Alabama Midland Railway Depot, Midland St. (09/12/85)

ALABAMA, Montgomery County, Montgomery, Cloverdale Historic District, Roughly bounded by Norman Bridge & Cloverdale Rd., Fairview & Felder Aves. and Boulter St. (09/12/85)

ARIZONA, Maricopa County, Tempe, B. B. Moer Activity Building Tempe MRA, ASU Campus (Bldg. 37) (09/11/85)

ARIZONA, Maricopa County, Tempe, Grady Gammage Memorial Auditorium (Tempe MRA), NE Corner of Mill and Apache (09/11/85)

CALIFORNIA, Alameda County, Pleasanton, Kottinger, John W., Adobe Barn, 200 Ray St. (09/12/85)

CALIFORNIA, Los Angeles County, Pasadena, Culbertson, Cordelia A., House, 1188 Hillcrest Ave. (09/12/85)

CALIFORNIA, Marin County, Sausalito, Griswold House, 639 Main St. (09/12/85)

CALIFORNIA, Monterey County, Big Sur vicinity, Post, Joseph W., House, CA 1 (09/12/85)

CALIFORNIA, Napa County, Napa, Gordon Building, 1130 First St. (09/12/85)

CALIFORNIA, Nevada County, Nevada City, Nevada Brewery, 107 Sacramento St. (09/12/85)

CALIFORNIA, San Francisco County, San Francisco, House at 584 Page Street, 584 Page St. (09/12/85)

CONNECTICUT, New Haven County, New Haven, Howard Avenue Historic District, Properties along Howard Ave. between Interstate 95 and Cassius St. (09/12/85)

CONNECTICUT, New Haven County, New Haven, Orange Street Historic District, Roughly bounded by Whitney Ave., State, Eagle & Trumbull Sts. (09/12/85)

CONNECTICUT, New Haven County, New Haven, Pinto, William, House, 275 Orange St. (09/12/85)

CONNECTICUT, New Haven County, New Haven, Trowbridge Square Historic District, Roughly bounded by Columbus & Howard Aves., Loop Rd., Liberty St. & RR tracks (09/12/85)

CONNECTICUT, Windham County, Willimantic, Willimantic Armory, Pleasant St. (09/12/85)

DELAWARE, New Castle County, Middletown vicinity, Armstrong-Walker House (Rebuilding St. Georges Hundred 1850--1880 TR), DE 71 (09/13/85)

DELAWARE, New Castle County, Middletown vicinity, Bellevue (Rebuilding St. Georges Hundred 1850--1880 TR), Rt. 428 (09/13/85)

DELAWARE, New Castle County, Middletown vicinity, Holton, S., Farm (Rebuilding St. Georges Hundred 1850--1880 TR), Rt. 435 (09/13/85)

DELAWARE, New Castle County, Middletown vicinity, Maple Grove Farm (Rebuilding St. Georges Hundred 1850--1880 TR), Rt. 299 (09/13/85)

DELAWARE, New Castle County, Middletown vicinity, Rosedale (Rebuilding St. Georges Hundred 1850--1880 TR), Rt. 437 (09/13/85)

DELAWARE, New Castle County, Middletown, Choptank (Rebuilding St. Georges Hundred 1850--1880 TR), Rt. 435 (09/13/85)

DELAWARE, New Castle County, Middletown, Fields Heirs (Rebuilding St. Georges Hundred 1850--1880 TR), Off DE 71 (09/13/85)

DELAWARE, New Castle County, Mt. Pleasant vicinity, Eliason, A., House (Rebuilding St. Georges Hundred 1850--1880 TR), Rt. 896 (09/13/85)
DELAWARE, New Castle County, Mt. Pleasant vicinity, Idalia Manor (Rebuilding St. Georges Hundred 1850--1880 TR), Rt. 13 (09/13/85)
DELAWARE, New Castle County, Mt. Pleasant vicinity, Woodside (Rebuilding St. Georges Hundred 1850--1880 TR), Rt. 435 (09/13/85)
DELAWARE, New Castle County, Odessa vicinity, Elm Grange (Rebuilding St. Georges Hundred 1850--1880 TR), US 13 (09/13/85)
DELAWARE, New Castle County, Odessa vicinity, Gordon, J. M., House (Rebuilding St. Georges Hundred 1850--1880 TR), Rt. 44 (09/13/85)
DELAWARE, New Castle County, Odessa vicinity, Higgins, S., Farm (Rebuilding St. Georges Hundred 1850--1880 TR), Rt. 423 (09/13/85)
DELAWARE, New Castle County, Odessa vicinity, McWhorter House (Rebuilding St. Georges Hundred 1850--1880 TR), Rt. 412 (09/13/85)
DELAWARE, New Castle County, Odessa vicinity, Misty Vale (Rebuilding St. Georges Hundred 1850--1880 TR), Rt. 423 (09/13/85)
DELAWARE, New Castle County, Odessa vicinity, Old Ford Dairy (Rebuilding St. Georges Hundred 1850--1880 TR), US 13 (09/13/85)
DELAWARE, New Castle County, Odessa vicinity, Retirement Farm (Rebuilding St. Georges Hundred 1850--1880 TR), US 13 (09/13/85)
DELAWARE, New Castle County, Odessa vicinity, Vandegrift, J., House (Rebuilding St. Georges Hundred 1850--1880 TR), Rt. 44 (09/13/85)
DELAWARE, New Castle County, Odessa vicinity, Williams, J. K., House (Rebuilding St. Georges Hundred 1850--1880 TR), DE 4 (09/13/85)
DELAWARE, New Castle County, Odessa, Vail, A. M., House (Rebuilding St. Georges Hundred 1850--1880 TR), Rt. 299 (09/13/85)
DELAWARE, New Castle County, Port Penn vicinity, Cleaver House (Rebuilding St. Georges Hundred 1850--1880 TR), Off Biddle's Corner Rd. (09/13/85)

FLORIDA, Hillsborough County, Tampa, Tampania House, 4611 N. A St. (09/12/85)
FLORIDA, Sarasota County, Sarasota, Whitfield, J. G., Estate, 2704 Bayshore Dr. (09/12/85)

GEORGIA, Banks County, Commerce vicinity, Hebron Church, Cemetery, and Academy, CR 3 (09/12/85)
GEORGIA, Banks County, Maysville, Maysville Historic District, Along E. Main, W. Main and Homer Sts. (09/12/85)
GEORGIA, Cherokee County, Ball Ground, Roberts, Alfred W., House, GA 372 (09/11/85)
GEORGIA, Dawson County, Dawsonville, Dawson County Jail (County Jails of the Georgia Mountains Area TR), HW 53 (09/13/85)
GEORGIA, Hall County, Gainesville, Hall County Jail (County Jails of the Georgia Mountains Area TR), Bradford St. (09/13/85)
GEORGIA, Hall County, Lulu, Lulu Residential Historic District, Cobb, Carter, Chattahoochee and Toombs Sts. (09/11/85)
GEORGIA, Hart County, Hartwell, Hart County Jail (County Jails of the Georgia Mountains Area TR), Johnson St. (09/13/85)
GEORGIA, Lumpkin County, Dahlonega, Lumpkin County Jail (County Jails of the Georgia Mountains Area TR), Clarksville St. (09/13/85)
GEORGIA, Towns County, Hiawassee, Towns County Jail (County Jails of the Georgia Mountains Area TR), Courthouse Square (09/13/85)

GEORGIA, Union County, Blairsville, Union County Jail (County Jails of the Georgia Mountains Area TR), Blue Ridge Rd. (09/13/85)

GEORGIA, White County, Cleveland, White County Jail (County Jails of the Georgia Mountains Area TR), Main St. (09/13/85)

IDAHO, Bannock County, Pocatello, Rice-Packard House, 454 N. Hayes Ave. (09/12/85)

IDAHO, Blaine County, Hailey, Werthheimer Building, 101 S Main St. (09/12/85)

IDAHO, Gooding County, Gooding, Kelly's Hotel, 112 Main (09/12/85)

IDAHO, Kootenai County, Athol vicinity, Cedar Mountain School (Kootenai County Rural Schools TR), Parks & Lewellyn Creek Rd. (09/12/85)

IDAHO, Kootenai County, Bayview, Bayview School II (Kootenai County Rural Schools TR), Careywood Rd. (09/12/85)

IDAHO, Kootenai County, Camp Mivoden vicinity, East Hayden Lake School II (Kootenai County Rural Schools TR), Hayden Lake Rd. (09/12/85)

IDAHO, Kootenai County, Coeur D'Alene vicinity, Prairie School II (Kootenai County Rural Schools TR), Prairie Ave. (09/12/85)

IDAHO, Kootenai County, Hayden Lake vicinity, Thunborg, Jacob and Cristina, House, Chicken Point (09/12/85)

IDAHO, Kootenai County, Lane, Lane School II (Kootenai County Rural Schools TR), Lanz Rd. (09/12/85)

IDAHO, Kootenai County, McGuire, McGuires School (Kootenai County Rural Schools TR), Corbin Rd. & Old HW 10 (09/12/85)

IDAHO, Kootenai County, Medimont vicinity, Cave Lake School (Kootenai County Rural Schools TR), ID 3 (09/12/85)

IDAHO, Kootenai County, Medimont vicinity, Indian Springs School II (Kootenai County Rural Schools TR), ID 3 (09/12/85)

IDAHO, Kootenai County, Pleasant View vicinity, Pleasant View School II (Kootenai County Rural Schools TR), Pleasant View Rd. (09/12/85)

IDAHO, Kootenai County, Post Falls vicinity, Cougar Gulch School III (Kootenai County Rural Schools TR), Cougar Gulch Rd. (09/12/85)

IDAHO, Kootenai County, Rockford Bay vicinity, Bellgrove School II (Kootenai County Rural Schools TR), Hamaker Rd. (09/12/85)

IDAHO, Kootenai County, Rose Lake, Rose Lake School II (Kootenai County Rural Schools TR), Queen St. & ID 3 (09/12/85)

IDAHO, Kootenai County, Silver Sands Beach vicinity, Upper Twin Lakes School (Kootenai County Rural Schools TR), Twin Lakes Rd. (09/12/85)

IDAHO, Twin Falls County, Buhl, Hotel Buhl, 1004 Main St. (09/12/85)

IDAHO, Valley County, Thunder City vicinity, Braddock Gold Mining and Milling Company Log Building and Forge Ruins, Off Pack Trail near Suicide Rock (09/12/85)

ILLINOIS, Cook County, Chicago, Swedish American Telephone Company Building, 5235--5257 N. Ravenswood (09/13/85)

ILLINOIS, Effingham County, Effingham, Effingham County Courthouse, 110 E. Jefferson St. (09/11/85)

ILLINOIS, Vermilion County, Hoopeston, Hoopes-Cunningham Mansion, 424 E. Penn St. (09/11/85)

INDIANA, Gibson County, Weber Village Archaeological Site (12 Gi 13), (09/12/85)

INDIANA, Montgomery County, Crawfordsville vicinity, McClelland-Layne House, 602 Cherry St. (09/12/85)

INDIANA, Orange County, Paoli, Lindley, Thomas Elwood, House, Willow Creek Rd. (09/12/85)

INDIANA, Posey County, Ashworth Archaeological Site (12 Po 7), (09/12/85)
INDIANA, Posey County, Hovey Lake Archaeological District, (09/12/85)
INDIANA, Posey County, Mt. Vernon, I. O. O. F. and Barker Buildings, 402—406 Main St. (09/12/85)
INDIANA, Putnam County, Greencastle vicinity, Stoner, Lycurgus, House, Manhattan Rd. (09/12/85)
INDIANA, White County, Monticello, South Grade School Building, 565 S. Main St. (09/12/85)

KANSAS, Kingman County, Kingman, Kingman County Courthouse, 120 Spruce St. (09/11/85)
KANSAS, Sherman County, Goodland, Goodland City Library, 120 W. 12th St. (09/13/85)
KANSAS, Wyandotte County, Kansas City, Scottish Rite Temple, 803 N. 7th St. (09/11/85)

KENTUCKY, Franklin County, Archeological Site 15 FR 368, (09/12/85)

MAINE, Androscoggin County, Mechanic Falls, Seaverns, George, House, 8 High St. (09/12/85)
MAINE, Cumberland County, Cundy's Harbor vicinity, Union Hotel, Cundy's Harbor Rd. (09/12/85)
MAINE, Penobscot County, Orono, Old Fire Engine House, N. Main St. (09/12/85)

MARYLAND, Anne Arundel County, Millersville vicinity, Rising Sun Farm, 1090 Generals' HW (09/12/85)
MARYLAND, Baltimore (Independent City), Schwartz Mansion, 4206 Euclid Ave. (09/12/85)
MARYLAND, Baltimore County, Catonsville vicinity, The Wilderness, 2 Thistle Rd. (09/12/85)
MARYLAND, Baltimore County, Monkton vicinity, Corbett Historic District, 1615—1827 Corbett Rd. & 16200—16225 Corbett Village Ln. (09/12/85)
MARYLAND, Frederick County, Frederick vicinity, Widrick, George, House, Ballenger Creek Pk. (09/12/85)
MARYLAND, Queen Anne's County, Church Hill vicinity, Bishopton, Pinder Hill Rd. (09/12/85)
MARYLAND, Somerset County, Crisfield vicinity, Nelson Homestead, Cash Corner & Hopewell-Bedsworth Rds. (09/12/85)

MASSACHUSETTS, Essex County, Peabody, Washington Street Historic District, Washington, Main, Holton and Sewall Sts. (09/12/85)

MICHIGAN, Alger County, Munising vicinity, Grand Island North Light Station, Grand Island (09/12/85)
MICHIGAN, Bay County, Bay City, Bay City Downtown Historic District, Roughly bounded by Saginaw River, Second and Adams Sts. and Center Ave. (09/11/85)
MICHIGAN, Berrien County, Niles, Old U.S. Post Office, 322 E. Main St. (09/12/85)
MICHIGAN, Cass County, Edwardsburg, Mason District Number 5 Schollhouse, 17049 US 12 (09/12/85)
MICHIGAN, Kalamazoo County, Kalamazoo, Portage Street Fire Station, 1249 Portage St. (09/12/85)
MICHIGAN, Kent County, Grand Rapids, Paddock, Augustus, House, 1033 Lake Dr. SE (09/12/85)
MICHIGAN, Livingston County, Brighton vicinity, Westphal, August, Farmstead, 6430 Brighton Rd. (09/12/85)
MICHIGAN, Oakland County, Birmingham, Grand Trunk Western Railroad Birmingham Depot, 245 S. Eton St. (09/12/85)

MINNESOTA, Carlton County, Lindholm Oil Company Service Station (09/11/85)
MINNESOTA, Carlton County, Cloquet, Cloquet City Hall, Ave. B & Arch St. (09/11/85)
MINNESOTA, Mille Lacs County, Milaca, Milaca Municipal Hall, 145 Central Ave. S. (09/11/85)
MINNESOTA, Mille Lacs County, Onamia, Onamia Municipal Hall, Main and Birch Sts. (09/10/85)

MISSISSIPPI, Jackson County, Applestree Site (22Ja530)(09/12/85)

MONTANA, Cascade County, Great Falls, Roberts Building, 520--526 Central Ave. (09/12/85)
MONTANA, Missoula County, Missoula, Herzog, J. M., House, 1210 Toole Ave. (09/12/85)

NEBRASKA, Custer County, Broken Bow, Arrow Hotel, 509 S. Ninth Ave. (09/12/85)
NEBRASKA, Dawes County, Crawford, Co-operative Block Building, 435--445 Second (09/12/85)
NEBRASKA, Dodge County, Fremont, Bullock, Samuel, House, 508 W. Military Ave. (09/12/85)
NEBRASKA, Hall County, Grand Island, Glade--Donald House, 1004 W. Division (09/12/85)
NEBRASKA, Hamilton County, Aurora, Royal Highlanders Building, 1235 M St. (09/12/85)
NEBRASKA, Jefferson County, Fairbury, Fairbury Public-Carnegie Library, 601 Seventh St. (09/12/85)
NEBRASKA, Kearney County, Minden, Thorne, W. T., Building, Fifth St. (09/12/85)
NEBRASKA, Lancaster County, Lincoln, St. Charles Apartments, 4717 Baldwin Ave. (09/12/85)
NEBRASKA, Red Willow County, McCook, McCook Public-Carnegie Library, 423 Norris Ave. (09/12/85)
NEBRASKA, Saline County, Friend, Kiddle, Richard R., House, 819 Eighth St. (09/12/85)

NEW HAMPSHIRE, Belknap County, Belmont, Belmont Public Library, Main St. (09/12/85)
NEW HAMPSHIRE, Belknap County, Laconia, Evangelical Baptist Church, Veterans Sq. (09/12/85)
NEW HAMPSHIRE, Belknap County, Laconia, Gale Memorial Library, 695 Main St. (09/12/85)
NEW HAMPSHIRE, Carroll County, Effingham, Lord's Hill Historic District, NH 153, Plantation & Hobbs Rds. (09/12/85)
NEW HAMPSHIRE, Coos County, Crawford, Crawford House Artist's Studio, (09/12/85)
NEW HAMPSHIRE, Grafton County, Lebanon, Stone Arch Underpass, Glen Rd. (09/12/85)
NEW HAMPSHIRE, Hillsborough County, Manchester, St. George's School and Convent, 12 Orange St. (09/12/85)
NEW HAMPSHIRE, Merrimack County, Hill vicinity, Hill Center Church, Hill Center Rd. (09/12/85)
NEW HAMPSHIRE, Merrimack County, New London, Whipple, Dr. Solomon M., House, Main St. (09/12/85)
NEW HAMPSHIRE, Merrimack County, Pembroke, Pembroke Mill, 100 Main St. (09/12/85)
NEW HAMPSHIRE, Rockingham County, Exeter, Moses-Kent House, 1 Pine St. (09/12/85)

NEW JERSEY, Bergen County, Oradell, Cooper, Thunise & Richard, House, 608--610 Brookside Ave. (09/12/85)
NEW JERSEY, Hudson County, Hoboken, Keuffel and Esser Manufacturing Complex, 3rd, Grand & Adams Sts. (09/12/85)

NEW YORK, Allegany County, Alfred, Alfred Village Historic District, Sections of N. & S. Main, Church, Ford, Glenn, Park, Sayles, Terrace & W. University Sts. (09/11/85)
NEW YORK, Allegany County, Alfred, Alumni Hall, Alfred University (09/12/85)
NEW YORK, Columbia County, Linlithgo, Livingston Memorial Church and Burial Ground, CR 10 & Wire Rd. (09/12/85)
NEW YORK, Columbia County, New Concord, Knollcroft, CR 9 (09/12/85)
NEW YORK, Fulton County, Gloversville, Downtown Gloversville Historic District, Roughly bounded by Spring, Prospect, E. Fulton, S & N Main & Elm Sts. (09/12/85)
NEW YORK, Jefferson County, Clayton, Clayton Historic District, 203--215 & 200--326 James St., 500--544 & 507--537 Riverside Dr. (09/12/85)
NEW YORK, Kings County, Brooklyn, Lefferts-Laidlaw House, 136 Clinton Ave. (09/12/85)
NEW YORK, Kings County, Brooklyn, Public Bath No. 7, 227--231 Fourth Ave. (09/12/85)
NEW YORK, Madison County, Morrisville, First National Bank of Morrisville, Main St. (09/12/85)
NEW YORK, Monroe County, Rochester, House at 235--237 Reynolds Street, 235--237 Reynolds St. (09/12/85)

NEW YORK, Monroe County, Rochester, O'Kane Market and O'Kane Building, 104--106 Bartlett St. & 239--255 Reynolds St. (09/12/85)

NEW YORK, Monroe County, Sibleyville, Sibley, Hiram, Homestead, 29 Sibley Rd. (09/12/85)

NEW YORK, New York County, New York, Sutton Place Historic District, 1--21 Sutton Pl. & 4--16 Sutton Sq. (09/12/85)

NEW YORK, Oneida County, Utica, New Century Club, 253 Genesee St. (09/12/85)

NEW YORK, Orange County, Newburgh, East End Historic District, Roughly bounded by Robinson Ave., LeRoy Pl., Water St., Bay View Terr., Monument & Renwick Sts. (09/12/85)

NEW YORK, Saratoga County, Saratoga Springs, Saratoga Spa State Park District, US 9 & NY 50, (09/12/85)

NEW YORK, Schenectady County, Schenectady, Hotel Van Curler, 78 Washington Ave. (09/12/85)

NEW YORK, Ulster County, Lew Beach vicinity, Beaverkill Valley Inn, Beaverkill Rd. (09/12/85)

NEW YORK, Wayne County, Pultneyville, Pultneyville Historic District, Sections of Lake Rd. and Jay St. (09/11/85)

NEW YORK, Westchester County, Yonkers, Copcutt, John, Mansion, 239 Nepperhan Ave. (09/12/85)

NORTH CAROLINA, Wilkes County, Ronda vicinity, Claymont Hill, W side of SR 2303 along Ronda-Clingman Rd. (09/12/85)

NORTH DAKOTA, Traill County, Hillsboro vicinity, Ellingson Farm District, 1 mile N. & 2.5 miles W. of Hillsboro (09/12/85)

NORTHERN MARIANA ISLANDS, Roth, Songsong, Mochong(09/11/85)

OHIO, Fayette County, Washington Court House, Washington Court House Commercial Historic District, Roughly bounded by N. North, East, Hinde & Market Sts. (09/12/85)

PENNSYLVANIA, Allegheny County, Aspinwall, Sauer Buildings Historic District, 607--717 Center Ave. (09/11/85)

PENNSYLVANIA, Delaware County, Media vicinity, Old Rose Tree Tavern (Proposed Move), Rose Tree and Providence Rds. (09/12/85)

PENNSYLVANIA, Luzerne County, Wilkes-Barre, River Street Historic District, Franklin, River, W. River, W. Jackson, W. Union, W. Market, W. Northampton, W. South and W. Ross Sts. & Barnum Pl. (09/10/85)

PENNSYLVANIA, Philadelphia County, Philadelphia, Regent-Rennoc Court, 5100 blk. Regent St. & 1311--1327 S. 52nd St. (09/12/85)

RHODE ISLAND, Providence County, Double L Site (RI-958), (09/12/85)

RHODE ISLAND, Providence County, McGonagle Site (RI-1227), (09/12/85)

RHODE ISLAND, Providence County, Millrace Site (RI-1039), (09/12/85)

RHODE ISLAND, Providence County, Moswansicut Pond Site (RI-960), (09/12/85)

RHODE ISLAND, Washington County, Fernwood Archeological Site, RI-702, (09/12/85)

SOUTH CAROLINA, Charleston County, McClellanville vicinity, Laurel Hill, Off U.S. 17 (09/12/85)

SOUTH CAROLINA, Greenville County, Greenville, Imperial Hotel (Greenville MRA), 201 W. Washington St. (09/12/85)

SOUTH CAROLINA, Greenwood County, Greenwood vicinity, Barratt House, SC 67 & Bryan Dorn Rd. (09/12/85)

SOUTH CAROLINA, York County, Fort Mill vicinity, Springfield Plantation House, US 21 (09/12/85)

SOUTH CAROLINA, York County, Fort Mill, White, John M., House, White & Skipper Sts. (09/12/85)

TEXAS, Brewster County, Burro Mesa Archeological District (41BS187, 41BS220, 41BS221, 41BS630), (09/11/85)

TEXAS, Travis County, Austin, Robinson-Macken House, 702 Rio Grande St. (09/12/85)

TEXAS, Uvalde County, Fort Inge Archeological Site (41UV75), (09/12/85)

VIRGINIA, Richmond (Independent City), Fan Area Historic District, Roughly bounded by N. Harrison, W. Main, W. Grace & N. Mulberry Sts. (09/12/85)

WISCONSIN, Dane County, Madison, Old U.S. Forest Products Laboratory, 1509 University Ave., University of Wisconsin campus (09/12/85)

WISCONSIN, Dane County, Stoughton, South School, 1009 Summit Ave. (09/12/85)

WISCONSIN, Milwaukee County, Fox Point, Meyer, Starke, House (Ernest Flagg Stone Masonry Houses of Milwaukee County TR), 7896 N. Club Circle (09/12/85)

WISCONSIN, Milwaukee County, Milwaukee, American System Built Homes-Burnham Street District, W. Burnham St. (09/12/85)

WISCONSIN, Milwaukee County, Milwaukee, Fiebing, Otto F., House (Ernest Flagg Stone Masonry Houses of Milwaukee County TR), 302 N. Hawley Rd. (09/12/85)

WISCONSIN, Milwaukee County, Milwaukee, Hoelz, Alfred M., House (Ernest Flagg Stone Masonry Houses of Milwaukee County TR), 49--51 Frederick Ave. (09/12/85)

WISCONSIN, Milwaukee County, Shorewood, Bossert, Thomas, House (Ernest Flagg Stone Masonry Houses of Milwaukee County TR), 2614 E. Menlo Blvd. (09/12/85)

WISCONSIN, Milwaukee County, Shorewood, Cords, Erwin, House (Ernest Flagg Stone Masonry Houses of Milwaukee County TR), 1913 E. Olive St. (09/12/85)

WISCONSIN, Milwaukee County, Shorewood, Hatch, Seneca W. & Bertha, House (Ernest Flagg Stone Masonry Houses of Milwaukee County TR), 3821 N. Prospect Ave. (09/12/85)

WISCONSIN, Milwaukee County, Shorewood, Meyer, Henry A., House (Ernest Flagg Stone Masonry Houses of Milwaukee County TR), 3559 N. Summit Ave. (09/12/85)

WISCONSIN, Milwaukee County, Shorewood, Morgan, George E., House (Ernest Flagg Stone Masonry Houses of Milwaukee County TR), 4448 N. Maryland Ave. (09/12/85)

WISCONSIN, Milwaukee County, Wauwatosa, Davis, H. R., House (Ernest Flagg Stone Masonry Houses of Milwaukee County TR), 6839 Cedar St. (09/12/85)

WISCONSIN, Milwaukee County, Wauwatosa, Fiebing, J. H., House (Ernest Flagg Stone Masonry Houses of Milwaukee County TR), 7707 Stickney (09/12/85)

WISCONSIN, Milwaukee County, Wauwatosa, George, Warren B., House (Ernest Flagg Stone Masonry Houses of Milwaukee County TR), 7105 Grand Pkwy. (09/12/85)

WISCONSIN, Milwaukee County, Wauwatosa, Hopkins, Willis, House (Ernest Flagg Stone Masonry Houses of Milwaukee County TR), 325 Glenview (09/12/85)

WISCONSIN, Milwaukee County, Wauwatosa, Norton, Pearl C., House (Ernest Flagg Stone Masonry Houses of Milwaukee County TR), 2021 Church St. (09/12/85)

WISCONSIN, Milwaukee County, Whitefish Bay, Arndt, Rufus, House (Ernest Flagg Stone Masonry Houses of Milwaukee County TR), 4524 N. Cramer St. (09/12/85)

WISCONSIN, Milwaukee County, Whitefish Bay, Barfield-Staples House (Ernest Flagg Stone Masonry Houses of Milwaukee County TR), 5461--5463 Danbury Rd. (09/12/85)

WISCONSIN, Milwaukee County, Whitefish Bay, Gabel, George, House (Ernest Flagg Stone Masonry Houses of Milwaukee County TR), 4600 N. Cramer St. (09/12/85)

WISCONSIN, Milwaukee County, Whitefish Bay, Grant, Paul S., House (Ernest Flagg Stone Masonry Houses of Milwaukee County TR), 984 E. Circle Dr. (09/12/85)

WISCONSIN, Milwaukee County, Whitefish Bay, Hardie, Harrison, House (Ernest Flagg Stone Masonry Houses of Milwaukee County TR), 4540 N. Cramer St. (09/12/85)

WISCONSIN, Milwaukee County, Whitefish Bay, Hatch, Horace W., House (Ernest Flagg Stone Masonry Houses of Milwaukee County TR), 739 E. Beaumont (09/12/85)

WISCONSIN, Milwaukee County, Whitefish Bay, Jenkins, Halbert D., House (Ernest Flagg Stone Masonry Houses of Milwaukee County TR), 1028 E. Lexington Blvd. (09/12/85)
WISCONSIN, Milwaukee County, Whitefish Bay, McEwens, John F., House (Ernest Flagg Stone Masonry Houses of Milwaukee County TR), 829 E. Lake Forest (09/12/85)
WISCONSIN, Milwaukee County, Whitefish Bay, Sperling, Frederick, House (Ernest Flagg Stone Masonry Houses of Milwaukee County TR), 1016 E. Lexington Blvd. (09/12/85)
WISCONSIN, Milwaukee County, Whitefish Bay, Van Altena, William, House (Ernest Flagg Stone Masonry Houses of Milwaukee County TR), 1916 E. Glendale (09/12/85)
WISCONSIN, Milwaukee County, Whitefish Bay, Van Devan, G. B., House (Ernest Flagg Stone Masonry Houses of Milwaukee County TR), 4601 N. Murray Ave. (09/12/85)
WISCONSIN, Milwaukee County, Whitefish Bay, Williams, Frank J., House (Ernest Flagg Stone Masonry Houses of Milwaukee County TR), 912 E. Lexington Blvd. (09/12/85)
WISCONSIN, Outagamie County, Appleton, Masonic Temple, 330 E. College Ave. (09/12/85)
WISCONSIN, Price County, Park Falls, Flambeau Paper Company Office Building, 200 N. First Ave. (09/12/85)
WISCONSIN, Price County, Prentice, Prentice Co-operative Creamery Company, 700 Main St. (09/12/85)
WISCONSIN, Rock County, Beloit, Clark-Brown House (Cobblestone Buildings of Rock County TR), 3457 Riverside Dr. (09/13/85)
WISCONSIN, Rock County, Beloit, Murray-George House (Cobblestone Buildings of Rock County TR), SR P (09/13/85)
WISCONSIN, Rock County, Tiffany, Stark-Clint House (Cobblestone Buildings of Rock County TR), Creek Rd. (09/13/85)
WISCONSIN, Winnebago County, Oshkosh, Orville Beach Memorial Manual Training School, 240 Algoma Blvd. (09/12/85)

The following properties were also entered in the National Register but were excluded from a previous notice:

ARIZONA, Maricopa County, Phoenix, 6th Avenue Hotel-Windsor Hotel (Phoenix Commercial MRA), 546 W. Adams (09/04/85)
ARIZONA, Maricopa County, Phoenix, Anchor Manufacturing Co. (Phoenix Commercial MRA), 551 S. Central (09/04/85)
ARIZONA, Maricopa County, Phoenix, Arizona Citrus Growers Association Warehouse (Phoenix Commercial MRA), 601 E. Jackson (09/04/85)
ARIZONA, Maricopa County, Phoenix, Arizona Compress & Warehouse Co. Warehouse (Phoenix Commercial MRA), 215 S. 13th St. (09/04/85)
ARIZONA, Maricopa County, Phoenix, Arizona Orange Association Packing House (Phoenix Commercial MRA), 520 W. Jackson (09/04/85)
ARIZONA, Maricopa County, Phoenix, Arvizu's El Fresnal Grocery Store (Phoenix Commercial MRA), 310 E. Buchanon (09/04/85)
ARIZONA, Maricopa County, Phoenix, Baird, F. S., Machine Shop (Phoenix Commercial MRA), 623 E. Adams (09/04/85)
ARIZONA, Maricopa County, Phoenix, Bayless, J. B., Store No. 7 (Phoenix Commercial MRA), 825 N. 7th St. (09/04/85)
ARIZONA, Maricopa County, Phoenix, Brown's Pharmacy (Phoenix Commercial MRA), 1000 E. Pierce (09/04/85)
ARIZONA, Maricopa County, Phoenix, Central Wholesale Terminal (Phoenix Commercial MRA), 315 E. Madison & 227 S. 3rd St. (09/04/85)

ARIZONA, Maricopa County, Phoenix, Chambers Transfer & Storage Co.-Central Warehouse (Phoenix Commercial MRA), 15--39 E. Jackson (09/04/85)

ARIZONA, Maricopa County, Phoenix, Chambers Transfer & Storage Co. (Phoenix Commercial MRA), 309 S. 4th Ave. (09/04/85)

ARIZONA, Maricopa County, Phoenix, Coca Cola Bottling Works (Phoenix Commercial MRA), 547 W. Jefferson (09/04/85)

ARIZONA, Maricopa County, Phoenix, Copeland & Tracht Service Station (Phoenix Commercial MRA), 1702 W. Van Buren (09/04/85)

ARIZONA, Maricopa County, Phoenix, Ellingson Building (Phoenix Commercial MRA), 19 E. Washington (09/04/85)

ARIZONA, Maricopa County, Phoenix, Fry Building-Baxter Block (Phoenix Commercial MRA), 146 E. Washington (09/04/85)

ARIZONA, Maricopa County, Phoenix, Gerardo's Building (Phoenix Commercial MRA), 421 S. 3rd St. (09/04/85)

ARIZONA, Maricopa County, Phoenix, Hanny's (Phoenix Commercial MRA), 44 N. 1st St. (09/06/85)

ARIZONA, Maricopa County, Phoenix, Heard Building (Phoenix Commercial MRA), 112 N. Central (09/04/85)

ARIZONA, Maricopa County, Phoenix, High Class Food Company (Phoenix Commercial MRA), 1410 E. Washington (09/04/85)

ARIZONA, Maricopa County, Phoenix, Hotel St. James (Phoenix Commercial MRA), 21 E. Madison (09/04/85)

ARIZONA, Maricopa County, Phoenix, Hurley Building (Phoenix Commercial MRA), 536, 544--548 W. McDowell & 1601 N. 7th Ave. (09/04/85)

ARIZONA, Maricopa County, Phoenix, Knights of Pythias Building (Phoenix Commercial MRA), 829 N. 1st Ave. (09/04/85)

ARIZONA, Maricopa County, Phoenix, Lightning Delivery Co. Warehouse (Phoenix Commercial MRA), 425 E. Jackson (09/04/85)

ARIZONA, Maricopa County, Phoenix, Grunow, Lois, Memorial Clinic (Phoenix Commercial MRA), 926 E. McDowell (09/04/85)

ARIZONA, Maricopa County, Phoenix, Ong Yut Geong Wholesale Market (Phoenix Commercial MRA), 502 S. 2nd St. (09/04/85)

ARIZONA, Maricopa County, Phoenix, Orpheum Theater (Phoenix Commercial MRA), 209 W. Adams (09/04/85)

ARIZONA, Maricopa County, Phoenix, Pay'n Takit #13 (Phoenix Commercial MRA), 1402 E. Van Buren (09/04/85)

ARIZONA, Maricopa County, Phoenix, Pay'n Takit #25 (Phoenix Commercial MRA), 1753--1755 W. Van Buren (09/05/85)

ARIZONA, Maricopa County, Phoenix, Pay'n Takit #5 (Phoenix Commercial MRA), 1012 N. 7th Ave. (09/04/85)

ARIZONA, Maricopa County, Phoenix, Phoenix Seed & Feed Company (Phoenix Commercial MRA), 411 S. 2nd St. (09/04/85)

ARIZONA, Maricopa County, Phoenix, Rose Tourist Camp (Phoenix Commercial MRA), 1555 W. Van Buren (09/04/85)

ARIZONA, Maricopa County, Phoenix, Security Building (Phoenix Commercial MRA), 234 N. Central (09/12/85)

ARIZONA, Maricopa County, Phoenix, Shell Oil Co. (Phoenix Commercial MRA), 425 S. 16th Ave. (09/04/85)

ARIZONA, Maricopa County, Phoenix, Storage Warehouse (Phoenix Commercial MRA), 429 W. Jackson (09/04/85)

ARIZONA, Maricopa County, Phoenix, Sun Mercantile Building (Phoenix Commercial MRA), 232 S. Third St. (09/04/85)

ARIZONA, Maricopa County, Phoenix, Title and Trust Building (Phoenix Commercial MRA), 112 N. 1st Ave. (09/04/85)
ARIZONA, Maricopa County, Phoenix, Walker, J. W., Building-Central Arizona Light & Power (Phoenix Commercial MRA), 10 N. 3rd Ave & 300 W. Washington (09/04/85)
ARIZONA, Maricopa County, Phoenix, Western Wholesale Drug Co. Warehouse (Phoenix Commercial MRA), 101 E. Jackson (09/04/85)
ARIZONA, Maricopa County, Phoenix, Whitney, J. T., Funeral Chapel (Phoenix Commercial MRA), 330 N. 2nd Ave. (09/04/85)
ARIZONA, Maricopa County, Phoenix, Winters Building-Craig Building (Phoenix Commercial MRA), 39 W. Adams (09/04/85)
ARIZONA, Maricopa County, Tempe, Administration/Science Building (Tempe MRA), ASU Campus (Bldg. 11) (09/04/85)
ARIZONA, Maricopa County, Tempe, Industrial Arts Building (Tempe MRA), ASU Campus (Bldg. 4) (09/04/85)

MASSACHUSETTS, Suffolk County, Charlestown, Hoosac Stores 1 & 2-Hoosac Stores 3, 25 and 115 Water St. (08/14/85)

TENNESSEE, Washington County, Jonesboro vicinity, Plum Grove Archaeological Site (40WG17), Jackson Bridge Rd. (09/05/85)

Documentation has been accepted for the following property:

NEW YORK, Erie County, Buffalo, Theodore Roosevelt Inaugural National Historic Site, 641 Delaware Ave. (08/30/85)

Multiple Resource Areas are identified by MRA
Thematic Resources are identified by TR
NHL designates a National Historic Landmark



United States Department of the Interior

NATIONAL PARK SERVICE

P.O. BOX 37127

WASHINGTON, D.C. 20013-7127

IN REPLY REFER TO:

89 27 135

The Director of the National Park Service is pleased to inform you that the following properties have been entered in the National Register of Historic Places beginning September 15, 1985 and ending September 21, 1985. For further information call (202) 343-9552.

STATE, County, Vicinity, Property, Address, (Date Listed)

- ARKANSAS, Stone County, Big Springs, Anderson, George, House (Stone County MRA), W of Big Springs (09/17/85)
- ARKANSAS, Stone County, Big Springs, Avey, John, Barn (Stone County MRA), Off AR 66 (09/17/85)
- ARKANSAS, Stone County, Big Springs, Gammill, Orvall, Barn (Stone County MRA), NW of Big Springs (09/17/85)
- ARKANSAS, Stone County, East Richwoods, Mabry, H. S., Barn (Stone County MRA), Near Johnson Creek (09/17/85)
- ARKANSAS, Stone County, Marcella vicinity, Taylor-Stokes House (Stone County MRA), Off AR 14 (09/17/85)
- ARKANSAS, Stone County, Marcella, Abernathy, Jessie, House (Stone County MRA), Off AR 14 (09/17/85)
- ARKANSAS, Stone County, Marcella, Dougherty, H. J., House (Stone County MRA), AR 14 (09/17/85)
- ARKANSAS, Stone County, Marcella, Hess, Binks, House and Barn (Stone County MRA), Off AR 14 (09/17/85)
- ARKANSAS, Stone County, Marcella, Hess, Thomas M., House (Stone County MRA), Off AR 14 (09/17/85)
- ARKANSAS, Stone County, Marcella, Marcella Church & School (Stone County MRA), AR 14 (09/17/85)
- ARKANSAS, Stone County, Melrose, Gray, Walter, House (Stone County MRA), Off AR 14 (09/17/85)
- ARKANSAS, Stone County, Mountain View vicinity, Clark-King House (Stone County MRA), NE of Mountain View (09/17/85)
- ARKANSAS, Stone County, Mountain View vicinity, McCarn, Noah, House (Stone County MRA), AR 5 (09/17/85)
- ARKANSAS, Stone County, Mountain View, Brewer's Mill (Stone County MRA), AR 66 (09/17/85)
- ARKANSAS, Stone County, Mountain View, Case, C. B., Motor Co. Building (Stone County MRA), AR 66 (09/17/85)
- ARKANSAS, Stone County, Mountain View, Commercial Hotel (Stone County MRA), Off AR 66 (09/17/85)
- ARKANSAS, Stone County, Mountain View, Dew Drop Inn (Stone County MRA), Off AR 66 (09/17/85)
- ARKANSAS, Stone County, Mountain View, Farmers and Merchants Bank (Stone County MRA), AR 66 (09/17/85)
- ARKANSAS, Stone County, Mountain View, Lackey General Merchandise and Warehouse (Stone County MRA), AR 66 (09/17/85)
- ARKANSAS, Stone County, Mountain View, Lancaster, John L., House (Stone County MRA), Off AR 66 (09/17/85)
- ARKANSAS, Stone County, Mountain View, Smith, C. L., & Son General Store (Stone County MRA), AR 66 (09/17/85)
- ARKANSAS, Stone County, Mountain View, Stegall General Store (Stone County MRA), AR 66 (09/17/85)
- ARKANSAS, Stone County, Mountain View, Stone County Recorder Building (Stone County MRA), Off AR 66 (09/17/85)

ARKANSAS, Stone County, Newnata, Anderson, Clarence, Barn (Stone County MRA), AR 66 (09/17/85)
ARKANSAS, Stone County, Old Lexington, Guffey, Joe, House (Stone County MRA), AR 110 (09/17/85)
ARKANSAS, Stone County, Onia vicinity, Bluff Springs Church and School (Stone County MRA), 3.5 miles W of Onia (09/17/85)
ARKANSAS, Stone County, Onia vicinity, Roasting Ear Church and School (Stone County MRA), NE of Onia (09/17/85)
ARKANSAS, Stone County, Optimus vicinity, Jeffery, Miles, Barn (Stone County MRA), Off AR 5 (09/17/85)
ARKANSAS, Stone County, Pleasant Grove vicinity, Davis Barn (Stone County MRA), W of Pleasant Grove (09/17/85)
ARKANSAS, Stone County, Pleasant Grove vicinity, Ford, Zachariah, House (Stone County MRA), Near White River (09/17/85)
ARKANSAS, Stone County, Pleasant Grove, Bettis, John, House (Stone County MRA), AR 14 (09/17/85)
ARKANSAS, Stone County, Pleasant Grove, Copeland, Henry, House (Stone County MRA), AR 14 (09/17/85)
ARKANSAS, Stone County, Round Bottom, Dillard, William, Homestead (Stone County MRA), Near White River (09/17/85)
ARKANSAS, Stone County, Round Bottom, Lancaster, Fred, Barn (Stone County MRA), Near White River (09/17/85)
ARKANSAS, Stone County, St. James, Pruitt, Pinky, Barn (Stone County MRA), AR 14 (09/17/85)
ARKANSAS, Stone County, Timbo vicinity, Copeland, Wesley, House (Stone County MRA), SE of Timbo (09/17/85)
ARKANSAS, Stone County, Timbo, Morris, Jim, Barn (Stone County MRA), AR 66 (09/17/85)
ARKANSAS, Stone County, West Richwoods, Brown, Samuel, House (Stone County MRA), Off AR 9 (09/17/85)
ARKANSAS, Stone County, West Richwoods, West Richwoods Church & School (Stone County MRA), AR 9 (09/17/85)

CONNECTICUT, Fairfield County, Ridgefield, Hugh Cain Fulling Mill and Elias Glover Woolen Mill Archaeological Site, US 7 (09/19/85)

INDIANA, Huntington County, Huntington vicinity, Chief Richardville House and Miami Treaty Grounds, W. of Huntington on US 24 & IN 9/37 (09/16/85)

INDIANA, St. Joseph County, New Carlisle vicinity, Studebaker Clubhouse and Tree Sign, 32132 IN 2 (09/18/85)

MARYLAND, Anne Arundel County, Davidsonville vicinity, OLIVER'S GIFT (log canoe) (Chesapeake Bay Sailing Log Canoe Fleet TR), 3473 Ranger Rd. (09/18/85)

MARYLAND, Dorchester County, Cambridge, PATRICIA (log canoe) (Chesapeake Bay Sailing Log Canoe Fleet TR), 903 Roslyn Ave. (09/18/85)

MARYLAND, Kent County, Chestertown vicinity, ISLAND IMAGE (log canoe) (Chesapeake Bay Sailing Log Canoe Fleet TR), Walnut Point Rd. (09/18/85)

MARYLAND, Kent County, Chestertown vicinity, SILVER HILL (log canoe) (Chesapeake Bay Sailing Log Canoe Fleet TR), Quaker Neck Landing (09/18/85)

MARYLAND, Queen Anne's County, Kingstown vicinity, MYSTERY (log canoe) (Chesapeake Bay Sailing Log Canoe Fleet TR), Round Top Rd. (09/18/85)

MARYLAND, Somerset County, Manokin vicinity, Maddox, George, Farm, River Rd. (09/17/85)

MARYLAND, Talbot County, Oxford vicinity, BILLIE P. HALL (log canoe) (Chesapeake Bay Sailing Log Canoe Fleet TR), Evergreen Rd. (09/18/85)

MARYLAND, Talbot County, Oxford vicinity, S. C. DOBSON (log canoe) (Chesapeake Bay Sailing Log Canoe Fleet TR), Peach Blossom Rd. (09/18/85)

MARYLAND, Talbot County, Sherwood, SANDY (log canoe) (Chesapeake Bay Sailing Log Canoe Fleet TR), Sherwood Rd. (09/18/85)

MARYLAND, Talbot County, St. Michaels vicinity, ISLAND BIRD (log canoe) (Chesapeake Bay Sailing Log Canoe Fleet TR), Miles River Yacht Club (09/18/85)

MARYLAND, Talbot County, St. Michaels vicinity, ISLAND BLOSSOM (log canoe) (Chesapeake Bay Sailing Log Canoe Fleet TR), Miles River Yacht Club (09/18/85)

MARYLAND, Talbot County, St. Michaels vicinity, JAY DEE (log canoe) (Chesapeake Bay Sailing Log Canoe Fleet TR), Miles River Yacht Club (09/18/85)

MARYLAND, Talbot County, St. Michaels vicinity, NODDY (log canoe) (Chesapeake Bay Sailing Log Canoe Fleet TR), Deepwater Point Rd. (09/18/85)

MARYLAND, Talbot County, St. Michaels, EDMEE S. (log canoe) (Chesapeake Bay Sailing Log Canoe Fleet TR), Mill St. (09/18/85)

MARYLAND, Talbot County, St. Michaels, ISLAND LARK (log canoe) (Chesapeake Bay Sailing Log Canoe Fleet TR), Carpenter St. (09/18/85)

MARYLAND, Talbot County, St. Michaels, MAGIC (log canoe) (Chesapeake Bay Sailing Log Canoe Fleet TR), St. Michaels Marina (09/18/85)

MARYLAND, Talbot County, St. Michaels, PERSISTENCE (log canoe) (Chesapeake Bay Sailing Log Canoe Fleet TR), St. Michaels Marina (09/18/85)

MARYLAND, Talbot County, St. Michaels, ROVER (log canoe) (Chesapeake Bay Sailing Log Canoe Fleet TR), St. Michaels Marina (09/18/85)

MARYLAND, Talbot County, Wittman vicinity, FLYING CLOUD (log canoe) (Chesapeake Bay Sailing Log Canoe Fleet TR), Magee Rd. (09/18/85)

MASSACHUSETTS, Essex County, Peabody, Hickey—Osborne Block, 38—60 Main St. (09/19/85)

MICHIGAN, Gratiot County, Brown Site (20GR21), (09/19/85)

MICHIGAN, St. Joseph County, Constantine, Constantine Historic Commercial District, Washington St. between Second and Water & Water St. between White Pigeon and 125 W. Water (09/17/85)

MICHIGAN, Wayne County, Detroit, River Place Complex, Bounded by Joseph Campau Ave., Wight St., and McDougal Ave. (09/16/85)

MONTANA, Sweetgrass County, Big Timber, Grand Hotel, 139 McLeod St. (09/19/85)

NEVADA, Carson (Independent City), Stewart Indian School, S. of Carson off US 395 (09/18/85)

NEVADA, Carson City (Independent City), Leport-Toupin House, 503 E. Telegraph St. (09/16/85)

NEVADA, Carson City (Independent City), Smail, David, House, 313 W. Ann St. (09/16/85)

NEVADA, Washoe County, Reno, McKinley Park School, Riverside Dr. and Keystone Ave. (09/16/85)

NEVADA, Washoe County, Washoe Valley, Cliff, Walter, Ranch District, 7635 Old HW 395 (09/16/85)

NEW YORK, Nassau County, Port Washington, Sands—Willets Homestead, 336 Port Washington Blvd. (09/19/85)

NEW YORK, New York County, New York, Minton's Playhouse, 206—210 W. One Hundred Eighteenth St. (09/18/85)

NEW YORK, New York County, New York, Yiddish Art Theatre, 189 Second Ave. (09/19/85)

NEW YORK, Oneida County, Vernon, Vernon Center Green Historic District, Roughly bounded by Park St. (09/19/85)

NEW YORK, Onondaga County, Syracuse, North Salina Street Historic District, 517—519 to 947—951 & 522—524 to 850—854 N. Salina St., 1121 N. Townsend St. & 504—518 Prospect Ave. (09/19/85)

NEW YORK, Ulster County, Kingston, Chestnut Street Historic District, Roughly bounded by W. Chestnut St., Broadway, E. Chestnut, Livingston & Stuyvesant Sts. (09/19/85)

NEW YORK, Ulster County, Saugerties vicinity, Trumbour Homestead Farm, 1789 Old Kings Hwy. (09/19/85)

NEW YORK, Wyoming County, Silver Lake, Silver Lake Institute Historic District, Roughly bounded by Wesley, Embury, Thompson, Haven, Lakeside & Lakeview Aves. (09/19/85)

NORTH CAROLINA, Buncombe County, Asheville vicinity, Church of the Redeemer, 1202 Riverside Dr. (09/19/85)

NORTH CAROLINA, Buncombe County, Leicester vicinity, Camp Academy, NC 63 (09/19/85)

NORTH CAROLINA, Cumberland County, Carvers Creek vicinity, Cool Springs, Off SR 1607 at Cumberland (09/19/85)

NORTH CAROLINA, Durham County, Durham, Cleveland Street District (Durham MRA), Roughly Cleveland St. between Seminary & Gray Aves. & Mallard St. (09/20/85)

NORTH CAROLINA, Durham County, Durham, Holloway Street District (Durham MRA), Roughly bounded by Holloway, Railroad & Liberty Sts., Peachtree Pl. & Dillard St. (09/20/85)

NORTH CAROLINA, Durham County, Durham, Smith Warehouse (Durham MRA), 100 N. Buchanan Blvd. (09/16/85)

NORTH CAROLINA, Martin County, Robersonville, Little, W. J., House, 109 N. Main St. (09/19/85)

NORTH CAROLINA, Nash County, Nashville, Bissette--Cooley House, W. First & E. Washington Sts. (09/19/85)

NORTH CAROLINA, Rockingham County, Eden, King, Dr. Franklin, House--Idlewild, 700 blk. of Bridge St. (09/19/85)

NORTH CAROLINA, Wake County, Wake Crossroads vicinity, Rogers--Whitaker--Haywood House, SR 2044 & US 401 (09/19/85)

PENNSYLVANIA, Chester County, Coatesville vicinity, DeHaven, Harry, House (Strasburg Road TR) (East Fallowfield Township MRA), Strasburg Rd. (09/18/85)

PENNSYLVANIA, Chester County, Coatesville vicinity, Dougherty, Philip, House (Strasburg Road TR) (East Fallowfield Township MRA), Strasburg Rd. (09/18/85)

PENNSYLVANIA, Chester County, Coatesville vicinity, Dougherty, Philip, Tavern (Strasburg Road TR) (East Fallowfield Township MRA), Strasburg Rd. (09/18/85)

PENNSYLVANIA, Chester County, Coatesville vicinity, Drovers Inn (Strasburg Road TR) (East Fallowfield Township MRA), Strasburg Rd. (09/18/85)

PENNSYLVANIA, Chester County, Coatesville vicinity, Glen Rose Historic District (East Fallowfield Township MRA), SRs 15178 and T371 (09/18/85)

PENNSYLVANIA, Chester County, Coatesville vicinity, Mortonville Bridge (Strasburg Road TR) (East Fallowfield Township MRA), Strasburg Rd. (09/18/85)

PENNSYLVANIA, Chester County, Coatesville vicinity, Mortonville Hotel (Strasburg Road TR) (East Fallowfield Township MRA), Strasburg Rd. (09/18/85)

PENNSYLVANIA, Chester County, Coatesville vicinity, Pawling, Isaac, House (Strasburg Road TR) (East Fallowfield Township MRA), Strasburg Rd. (09/18/85)

PENNSYLVANIA, Chester County, Coatesville vicinity, Vaughan, Rev. Joshua, House (Strasburg Road TR) (East Fallowfield Township MRA), Strasburg Rd. (09/18/85)

PENNSYLVANIA, Chester County, Coatesville vicinity, Walton, Asa, House (Strasburg Road TR) (East Fallowfield Township MRA), Strasburg and Old Wilmington Rds. (09/18/85)

PENNSYLVANIA, Chester County, Coatesville vicinity, White Horse Tavern (Strasburg Road TR) (East Fallowfield Township MRA), Strasburg Rd. (09/18/85)

PENNSYLVANIA, Chester County, Coatesville vicinity, Wilson, Robert, House (Strasburg Road TR) (East Fallowfield Township MRA), Strasburg Rd. (09/18/85)

PENNSYLVANIA, Chester County, Coatesville vicinity, Young, Robert, House (Strasburg Road TR) (East Fallowfield Township MRA), Strasburg Rd. (09/18/85)

PENNSYLVANIA, Chester County, E. Bradford Twp., Hance House and Barn (West Branch Brandywine Creek MRA), Rt. 842 (09/16/85)
PENNSYLVANIA, Chester County, Londonderry Twp., Ross, Moses, House (West Branch Brandywine Creek MRA), Doe Run Valley (09/16/85)
PENNSYLVANIA, Chester County, Londonderry Twp., St. Malachi Church (West Branch Brandywine Creek MRA), St. Malachi Rd. (09/16/85)
PENNSYLVANIA, Chester County, Newlin & E. Marlborough Twps., Green Valley Historic District (West Branch Brandywine Creek MRA), Green Valley Rd. (09/16/85)
PENNSYLVANIA, Chester County, Newlin Twp., Embreeville Historic District (West Branch Brandywine Creek MRA), Rt. 162 (09/16/85)
PENNSYLVANIA, Chester County, Newlin Twp., Hayes Mill House (West Branch Brandywine Creek MRA), Star Gazer Rd. (09/16/85)
PENNSYLVANIA, Chester County, Newlin Twp., Hayes, Jacob, House (West Branch Brandywine Creek MRA), Rt. 162 (09/16/85)
PENNSYLVANIA, Chester County, Newlin Twp., House at Upper Laurel Iron Works (West Branch Brandywine Creek MRA), McCorkel's Rock Rd. (09/16/85)
PENNSYLVANIA, Chester County, Newlin Twp., Indian Deep Farm (West Branch Brandywine Creek MRA), Glenhall and Groundhog College Rds. (09/16/85)
PENNSYLVANIA, Chester County, Newlin Twp., Mountain Meadow Farm (West Branch Brandywine Creek MRA), Harvey's Bridge Rd. (09/16/85)
PENNSYLVANIA, Chester County, Newlin Twp., Spruce Grove School House (West Branch Brandywine Creek MRA), Brandywine Creek Rd. (09/16/85)
PENNSYLVANIA, Chester County, Newlin Twp., Worker's House at Lower Laurel Iron Works (West Branch Brandywine Creek MRA), Creek Rd. (09/16/85)
PENNSYLVANIA, Chester County, Newlin Twp., Young, Joseph, House (West Branch Brandywine Creek MRA), Creek Rd. (09/16/85)
PENNSYLVANIA, Chester County, Newlin, Pocopson & W. Bradford Twps., Northbrook Historic District (West Branch Brandywine Creek MRA), Northbrook, Indian Hannah & Bragg Hill Rds. (09/16/85)
PENNSYLVANIA, Chester County, Pocopson & West Bradford Twps., Trimbleville Historic District (West Branch Brandywine Creek MRA), Northbrook, Broad Run, and Camp Linden Rds. (09/16/85)
PENNSYLVANIA, Chester County, Pocopson Twp., Wilkinson House (West Branch Brandywine Creek MRA), Rt. 842 (09/16/85)
PENNSYLVANIA, Chester County, W. Bradford Twp., Baily Farm (West Branch Brandywine Creek MRA), Strasburg and Broad Run Rds. (09/16/85)
PENNSYLVANIA, Chester County, W. Bradford Twp., Como Farm (West Branch Brandywine Creek MRA), Broad Run Rd. (09/16/85)
PENNSYLVANIA, Chester County, W. Marlborough Twp., Doe Run Village Historic District (West Branch Brandywine Creek MRA), Highland Dairy, DuPont & Chapel Rds. and Rts. 82 & 841 (09/16/85)
PENNSYLVANIA, Chester County, W. Marlborough Twp., House at Springdell (West Branch Brandywine Creek MRA), Rt. 841 (09/16/85)
PENNSYLVANIA, Chester County, West Chester, Sharples Homestead, 22 Dean St. (09/19/85)
PENNSYLVANIA, Dauphin County, Middletown, B'Nai Jacob Synagogue, Nissley & Water Sts. (09/19/85)

SOUTH CAROLINA, Orangeburg County, Orangeburg, Amelia Street Historic District (Orangeburg MRA), Amelia St. between Treadwell St. & Summers Ave. (09/20/85)
SOUTH CAROLINA, Orangeburg County, Orangeburg, Briggmann, F. H. W., House (Orangeburg MRA), 156 Amelia St. (09/20/85)
SOUTH CAROLINA, Orangeburg County, Orangeburg, Claflin College Historic District (Orangeburg MRA), On a portion of Claflin College campus (09/20/85)

SOUTH CAROLINA, Orangeburg County, Orangeburg, Dixie Library Building (Orangeburg MRA), Bull St. (09/20/85)
SOUTH CAROLINA, Orangeburg County, Orangeburg, Dukes Gymnasium (Orangeburg MRA), South Carolina State College campus (09/20/85)
SOUTH CAROLINA, Orangeburg County, Orangeburg, East Russell Street Area Historic District (Orangeburg MRA), Along sections of E. Russell St. between Watson & Clarendon Sts. and along portion of Oakland Pl., Dickson & Whitman Sts. (09/20/85)
SOUTH CAROLINA, Orangeburg County, Orangeburg, Ellis Avenue Historic District (Orangeburg MRA), Along portion of Ellis Ave. between Summers Ave & Wilson St. (09/20/85)
SOUTH CAROLINA, Orangeburg County, Orangeburg, Enterprise Cotton Mills Building (Orangeburg MRA), U.S. 21 (09/20/85)
SOUTH CAROLINA, Orangeburg County, Orangeburg, Fordham, Major John Hammond, House (Orangeburg MRA), 415 Boulevard (09/20/85)
SOUTH CAROLINA, Orangeburg County, Orangeburg, Hodge Hall (Orangeburg MRA), South Carolina State College campus (09/20/85)
SOUTH CAROLINA, Orangeburg County, Orangeburg, Hotel Eutaw (Orangeburg MRA), Russell & Centre Sts. (09/20/85)
SOUTH CAROLINA, Orangeburg County, Orangeburg, Lowman Hall, South Carolina State College (Orangeburg MRA), South Carolina State College campus (09/20/85)
SOUTH CAROLINA, Orangeburg County, Orangeburg, Mt. Pisgah Baptist Church (Orangeburg MRA), 310 Green (09/20/85)
SOUTH CAROLINA, Orangeburg County, Orangeburg, Orangeburg County Fair Main Exhibit Building (Orangeburg MRA), U.S. 21 (09/20/85)
SOUTH CAROLINA, Orangeburg County, Orangeburg, Orangeburg Downtown Historic District (Orangeburg MRA), Russell, Broughton, Middleton, Church, Meeting, St, John, Hampton, and Amelia Sts. around public square (09/20/85)
SOUTH CAROLINA, Orangeburg County, Orangeburg, Treadwell Street Historic District (Orangeburg MRA), Along portions of Treadwell & Amelia Sts. (09/20/85)
SOUTH CAROLINA, Orangeburg County, Orangeburg, Whitman Street Area Historic District (Orangeburg MRA), Along sections of Whitman, Elliot, and E. Russell Sts. (09/20/85)
SOUTH CAROLINA, Orangeburg County, Orangeburg, Williams Chapel A.M.E. Church (Orangeburg MRA), 1908 Glover St. (09/20/85)

TEXAS, Travis County, Austin, Balletti House (East Austin MRA), 1006 Waller St. (09/17/85)
TEXAS, Travis County, Austin, Barnes, Charles W., House (East Austin MRA), 1105 E. 12th St. (09/17/85)
TEXAS, Travis County, Austin, City Cemetery (East Austin MRA), 16th & Navasota (09/17/85)
TEXAS, Travis County, Austin, Community Center (East Austin MRA), 1192 Angelina St. (09/17/85)
TEXAS, Travis County, Austin, House at 1170 San Bernard Street (East Austin MRA), 1170 San Bernard St. (09/17/85)
TEXAS, Travis County, Austin, House at 1400 Canterbury Street (East Austin MRA), 1400 Canterbury St. (09/17/85)
TEXAS, Travis County, Austin, Irvin, Robert, House (East Austin MRA), 1008 E. 9th St. (09/17/85)
TEXAS, Travis County, Austin, Jobe, Phillip W., House (East Austin MRA), 1113 E. 9th St. (09/17/85)
TEXAS, Travis County, Austin, Johnson, C. E., House (East Austin MRA), 1022 E. 7th St. (09/17/85)
TEXAS, Travis County, Austin, Maddox, John W., House (East Austin MRA), 1115 E. 3rd St. (09/17/85)
TEXAS, Travis County, Austin, McGown, Floyd, House (East Austin MRA), 1202 Garden St. (09/17/85)
TEXAS, Travis County, Austin, Moreland, Charles B., House (East Austin MRA), 1301 E. 1st St. (09/17/85)
TEXAS, Travis County, Austin, Peterson, George A., House (East Austin MRA), 1012 E. 8th St. (09/17/85)



United States Department of the Interior

NATIONAL PARK SERVICE

P.O. BOX 37127

WASHINGTON, D.C. 20013-7127

IN REPLY REFER TO:

OCT 4 1985

The Director of the National Park Service is pleased to inform you that the following properties have been entered in the National Register of Historic Places beginning September 22, 1985 and ending September 28, 1985. For further information call (202) 343-9552.

STATE, County, Vicinity, Property, Address, (Date Listed)

CALIFORNIA, Los Angeles County, Los Angeles, Engine Co. No. 27, 1355 N. Cahuenga Blvd. (09/24/85)
CALIFORNIA, Nevada County, Nevada City, Nevada City Downtown Historic District, Roughly bounded by Spring, Bridge, Commercial, York, Washington, Coyote, and Main Sts. (09/23/85)

COLORADO, Arapahoe County, Aurora, Smith, William, House, 412 Oswego Ct. (09/26/85)
COLORADO, Denver County, Denver, Country Club Historic District (Boundary Increase), Between Downing & University, E. 4th Ave. and N. of Alameda Ave. (09/27/85)
COLORADO, Denver County, Denver, Smith House, 1801 York St. (09/26/85)
COLORADO, Larimer County, Virginia Dale, Virginia Dale Stage Station, Off US 287 (09/26/85)
COLORADO, Pueblo County, Pueblo, Colorado State Hospital Superintendent's House, Thirteenth & Francisco Sts. (09/26/85)

IOWA, Dubuque County, Dubuque, Cathedral Historic District, Roughly bounded by a bluffline running W. of Bluff St., W. 7th, Locust and Jones Sts. (09/25/85)

MARYLAND, Carroll County, Sykesville, Sykesville Historic District, Main St., Eld, Norwood & Mellor Aves. (09/25/85)

MASSACHUSETTS, Middlesex County, Cambridge, Reversible Collar Company Building (Cambridge MRA), 25--27 Mt. Auburn & 10--12 Arrow Sts. (09/27/85)

MICHIGAN, Ionia County, Belding, Richardson Silk Mill, 101 Front St. (09/26/85)
MICHIGAN, Lapeer County, Imlay City, Fairweather, James F.--Lamb, Jacob C., House, 540 S. Almont Ave. (09/26/85)

MINNESOTA, Chippewa County, Watson vicinity, Gippe, Henry, Farmstead, U.S. 59 (09/25/85)
MINNESOTA, Douglas County, Carlos vicinity, Tonn, August, Farmstead, CR 65 (09/25/85)
MINNESOTA, Hennepin County, Minneapolis, Minneapolis Armory, 500--530 Sixth St. S (09/26/85)

MISSOURI, St. Louis (Independent City), Marquette Hotel, 1734 Washington Ave. (09/26/85)
MISSOURI, St. Louis (Independent City), Union Station Post Office Annex, 329 S. Eighteenth St. (09/26/85)
MISSOURI, Sullivan County, Milan vicinity, Camp Ground Church and Cemetery, W of Milan (09/23/85)

MONTANA, Missoula County, Missoula, Prescott, Clarence R., House, University of Montana (09/26/85)

NEBRASKA, Cass County, Avoca vicinity, Kehlbeck Farmstead, Off NE 50 & US 34 (09/26/85)
NEBRASKA, Cass County, Plattsmouth, Plattsmouth Main Street Historic District, Main St. bounded by Avenue A, S. & N. Third St., First Ave. and S. & N. Seventh St. (09/26/85)

NEBRASKA, Clay County, DeWeese vicinity, Saint Martin's Catholic Church, NW of DeWeese (09/26/85)

NEBRASKA, Douglas County, Omaha, Sanford Hotel, 1913 Farnum St. (09/26/85)
NEBRASKA, Franklin County, Franklin, Dupee Music Hall, 1402 P St. (09/26/85)

NEW MEXICO, San Miguel County, Las Vegas, AT & SF Roundhouse (Las Vegas New Mexico MRA), NE of Grand Ave. (09/26/85)
NEW MEXICO, San Miguel County, Las Vegas, Angel, Arturo, House (Las Vegas New Mexico MRA), 926 S. Pacific (09/26/85)
NEW MEXICO, San Miguel County, Las Vegas, Arthur, Charles and Lewis, E. N., House (Las Vegas New Mexico MRA), Douglas Ave. (09/26/85)
NEW MEXICO, San Miguel County, Las Vegas, Baca-Korte House (Las Vegas New Mexico MRA), 615 S. Pacific (09/26/85)
NEW MEXICO, San Miguel County, Las Vegas, Building at 1202 9th Street (Las Vegas New Mexico MRA), 1202 9th St. (09/26/85)
NEW MEXICO, San Miguel County, Las Vegas, Building at 1214 Bridge (Las Vegas New Mexico MRA), 1214 Bridge (09/26/85)
NEW MEXICO, San Miguel County, Las Vegas, Building at 1406 Romero (Las Vegas New Mexico MRA), 1406 Romero (09/26/85)
NEW MEXICO, San Miguel County, Las Vegas, Building at 2005 Montezuma (Las Vegas New Mexico MRA), 2005 Montezuma (09/26/85)
NEW MEXICO, San Miguel County, Las Vegas, Clevenger, Lowery, House (Las Vegas New Mexico MRA), 1013 2nd (09/26/85)
NEW MEXICO, San Miguel County, Las Vegas, Eldorado Hotel (Las Vegas New Mexico MRA), 514 Grand (09/26/85)
NEW MEXICO, San Miguel County, Las Vegas, First Baptist Church (Las Vegas New Mexico MRA), 700 University (09/26/85)
NEW MEXICO, San Miguel County, Las Vegas, Gatignole, Eugenio, House (Las Vegas New Mexico MRA), 1114 S. Gonzales (09/26/85)
NEW MEXICO, San Miguel County, Las Vegas, Herrera, Esperansa, House (Las Vegas New Mexico MRA), 2231 Church (09/26/85)
NEW MEXICO, San Miguel County, Las Vegas, House at 1007 11th Street (Las Vegas New Mexico MRA), 1007 11th St. (09/26/85)
NEW MEXICO, San Miguel County, Las Vegas, House at 1025 Railroad (Las Vegas New Mexico MRA), 1025 Railroad (09/26/85)
NEW MEXICO, San Miguel County, Las Vegas, House at 1114 10th (Las Vegas New Mexico MRA), 1114 10th (09/26/85)
NEW MEXICO, San Miguel County, Las Vegas, House at 1116 Columbia (Las Vegas New Mexico MRA), 1116 Columbia (09/26/85)
NEW MEXICO, San Miguel County, Las Vegas, House at 119 Railroad (Las Vegas New Mexico MRA), 119 Railroad (09/26/85)
NEW MEXICO, San Miguel County, Las Vegas, House at 12 Grand (Las Vegas New Mexico MRA), 12 Grand (09/26/85)
NEW MEXICO, San Miguel County, Las Vegas, House at 1221 San Francisco (Las Vegas New Mexico MRA), 1221 San Francisco (09/26/85)
NEW MEXICO, San Miguel County, Las Vegas, House at 1513 8th (Las Vegas New Mexico MRA), 1513 8th (09/26/85)
NEW MEXICO, San Miguel County, Las Vegas, House at 16 Grand (Las Vegas New Mexico MRA), 16 Grand (09/26/85)
NEW MEXICO, San Miguel County, Las Vegas, House at 1616 8th (Las Vegas New Mexico MRA), 1616 8th (09/26/85)
NEW MEXICO, San Miguel County, Las Vegas, House at 1717 8th (Las Vegas New Mexico MRA), 1717 8th (09/26/85)

NEW MEXICO, San Miguel County, Las Vegas, House at 2203 New Mexico (Las Vegas New Mexico MRA), 2203 New Mexico (09/26/85)
NEW MEXICO, San Miguel County, Las Vegas, House at 2501 Taos Alley (Las Vegas New Mexico MRA), 2501 Taos Alley (09/26/85)
NEW MEXICO, San Miguel County, Las Vegas, House at 309 Railroad (Las Vegas New Mexico MRA), 309 Railroad (09/26/85)
NEW MEXICO, San Miguel County, Las Vegas, House at 312 Tecolote (Las Vegas New Mexico MRA), 312 Tecolote (09/26/85)
NEW MEXICO, San Miguel County, Las Vegas, House at 508 University (Las Vegas New Mexico MRA), 508 University (09/26/85)
NEW MEXICO, San Miguel County, Las Vegas, House at 514 University (Las Vegas New Mexico MRA), 514 University (09/26/85)
NEW MEXICO, San Miguel County, Las Vegas, House at 521 S. Pacific (Las Vegas New Mexico MRA), 521 S. Pacific (09/26/85)
NEW MEXICO, San Miguel County, Las Vegas, House at 613 Mora (Las Vegas New Mexico MRA), 613 Mora (09/26/85)
NEW MEXICO, San Miguel County, Las Vegas, House at 618 Mora (Las Vegas New Mexico MRA), 618 Mora (09/26/85)
NEW MEXICO, San Miguel County, Las Vegas, House at 733 Railroad (Las Vegas New Mexico MRA), 733 Railroad (09/26/85)
NEW MEXICO, San Miguel County, Las Vegas, House at 800 Pecos (Las Vegas New Mexico MRA), 800 Pecos (09/26/85)
NEW MEXICO, San Miguel County, Las Vegas, House at 810 Douglas (Las Vegas New Mexico MRA), 810 Douglas (09/26/85)
NEW MEXICO, San Miguel County, Las Vegas, House at 812 Douglas (Las Vegas New Mexico MRA), 812 Douglas (09/26/85)
NEW MEXICO, San Miguel County, Las Vegas, House at 814 Douglas (Las Vegas New Mexico MRA), 814 Douglas (09/26/85)
NEW MEXICO, San Miguel County, Las Vegas, House at 818 Douglas (Las Vegas New Mexico MRA), 818 Douglas (09/26/85)
NEW MEXICO, San Miguel County, Las Vegas, House at 822 Douglas (Las Vegas New Mexico MRA), 822 Douglas (09/26/85)
NEW MEXICO, San Miguel County, Las Vegas, House at 913 2nd (Las Vegas New Mexico MRA), 913 2nd (09/26/85)
NEW MEXICO, San Miguel County, Las Vegas, House at 915 2nd (Las Vegas New Mexico MRA), 915 2nd (09/26/85)
NEW MEXICO, San Miguel County, Las Vegas, House at 919 2nd (Las Vegas New Mexico MRA), 919 2nd (09/26/85)
NEW MEXICO, San Miguel County, Las Vegas, House at 919 Railroad (Las Vegas New Mexico MRA), 919 Railroad (09/26/85)
NEW MEXICO, San Miguel County, Las Vegas, House at 921 Chavez (Las Vegas New Mexico MRA), 921 Chavez (09/26/85)
NEW MEXICO, San Miguel County, Las Vegas, House at 921 S. Pacific (Las Vegas New Mexico MRA), 921 S. Pacific (09/26/85)
NEW MEXICO, San Miguel County, Las Vegas, House at 931 Prince (Las Vegas New Mexico MRA), 931 Prince (09/26/85)
NEW MEXICO, San Miguel County, Las Vegas, House at 933 12th (Las Vegas New Mexico MRA), 933 12th (09/26/85)
NEW MEXICO, San Miguel County, Las Vegas, Ifeld, Charles, Memorial Chapel & Masonic Cemetery (Las Vegas New Mexico MRA), Colonias & Romero (09/26/85)

NEW MEXICO, San Miguel County, Las Vegas, Johnsen House (Las Vegas New Mexico MRA), 1523 8th (09/26/85)
NEW MEXICO, San Miguel County, Las Vegas, Johnsen Mortuary (Las Vegas New Mexico MRA), 801 Douglas (09/26/85)
NEW MEXICO, San Miguel County, Las Vegas, Las Vegas Iron Works (Las Vegas New Mexico MRA), Off NM 65/104 (09/26/85)
NEW MEXICO, San Miguel County, Las Vegas, Las Vegas Railroad and Power Company Building (Las Vegas New Mexico MRA), 12th and San Francisco (09/26/85)
NEW MEXICO, San Miguel County, Las Vegas, Martinez, Jose Orlando, House (Las Vegas New Mexico MRA), 1041 5th St. (09/26/85)
NEW MEXICO, San Miguel County, Las Vegas, Nolan House (Las Vegas New Mexico MRA), 110 10th St. (09/26/85)
NEW MEXICO, San Miguel County, Las Vegas, Old Las Vegas Post Office (Las Vegas New Mexico MRA), 901 Douglas (09/26/85)
NEW MEXICO, San Miguel County, Las Vegas, Pimter O'Neil Rooming House (Las Vegas New Mexico MRA), 313 Railroad (09/26/85)
NEW MEXICO, San Miguel County, Las Vegas, Salazar, Vidal and Elisa, House (Las Vegas New Mexico MRA), 824 Railroad (09/26/85)
NEW MEXICO, San Miguel County, Las Vegas, Schmitt-Laemmle House (Las Vegas New Mexico MRA), 1106 Columbia (09/26/85)
NEW MEXICO, San Miguel County, Las Vegas, Serna-Blanchard House (Las Vegas New Mexico MRA), 2203 N. Gonzales (09/26/85)
NEW MEXICO, San Miguel County, Las Vegas, Shawn-Guerin House (Las Vegas New Mexico MRA), 140 Delgado (09/26/85)
NEW MEXICO, San Miguel County, Las Vegas, St. Anthony's Hospital Annex (Las Vegas New Mexico MRA), 700 Friedman (09/26/85)
NEW MEXICO, San Miguel County, Las Vegas, Sundt, M. M., House (Las Vegas New Mexico MRA), 1607 8th (09/26/85)
NEW MEXICO, San Miguel County, Las Vegas, Taichert Building (Las Vegas New Mexico MRA), 1201 National (09/26/85)
NEW MEXICO, San Miguel County, Las Vegas, Taichert Warehouse (Las Vegas New Mexico MRA), 623 12th (09/26/85)
NEW MEXICO, San Miguel County, Las Vegas, Truder Park (Las Vegas New Mexico MRA), Roughly bounded by 2nd, Washington & Grand (09/26/85)
NEW MEXICO, San Miguel County, Las Vegas, Trujillo-Gonzales House (Las Vegas New Mexico MRA), 935 New Mexico (09/26/85)
NEW MEXICO, San Miguel County, Las Vegas, Ward, C. W. G., House (Las Vegas New Mexico MRA), 1301 8th (09/26/85)

NEW YORK, Jefferson County, Cape Vincent, Anthony, Levi, Building (Cape Vincent Town and Village MRA), Broadway (09/27/85)
NEW YORK, Jefferson County, Cape Vincent, Aubertine Building (Cape Vincent Town and Village MRA), Broadway (09/27/85)
NEW YORK, Jefferson County, Cape Vincent, Borland, John, House (Cape Vincent Town and Village MRA), Market St. (09/27/85)
NEW YORK, Jefferson County, Cape Vincent, Broadway Historic District (Cape Vincent Town and Village MRA), St. Lawrence River, W. edge of Village of Cape Vincent, on Broadway & Tibbetts Point (09/27/85)
NEW YORK, Jefferson County, Cape Vincent, Buckley, James, House (Cape Vincent Town and Village MRA), Joseph St. (09/27/85)

NEW YORK, Jefferson County, Cape Vincent, Burnham, E. K., House (Cape Vincent Town and Village MRA), 565 Broadway (09/27/85)

NEW YORK, Jefferson County, Cape Vincent, Chevalier, Xavier, House (Cape Vincent Town and Village MRA), Gosier Rd. (09/27/85)

NEW YORK, Jefferson County, Cape Vincent, Coccagne, Nicholas, House (Cape Vincent Town and Village MRA), Favret Rd. (09/27/85)

NEW YORK, Jefferson County, Cape Vincent, Dezengremel, Remy, House (Cape Vincent Town and Village MRA), Rosiere Rd. (09/27/85)

NEW YORK, Jefferson County, Cape Vincent, Docteur, Joseph, House (Cape Vincent Town and Village MRA), Rosiere Rd. (09/27/85)

NEW YORK, Jefferson County, Cape Vincent, Duvillard Mill (Cape Vincent Town and Village MRA), Broadway (09/27/85)

NEW YORK, Jefferson County, Cape Vincent, Dyer, Reuter, House (Cape Vincent Town and Village MRA), Rosiere Rd. (09/27/85)

NEW YORK, Jefferson County, Cape Vincent, Galband du Fort, Jean Philippe, House (Cape Vincent Town and Village MRA), James St. (09/27/85)

NEW YORK, Jefferson County, Cape Vincent, General Sacket House (Cape Vincent Town and Village MRA), 4407 James St. (09/27/85)

NEW YORK, Jefferson County, Cape Vincent, Glen Building (Cape Vincent Town and Village MRA), Broadway (09/27/85)

NEW YORK, Jefferson County, Cape Vincent, Johnson House (Cape Vincent Town and Village MRA), Tibbetts Point Rd (09/27/85)

NEW YORK, Jefferson County, Cape Vincent, Lewis House (Cape Vincent Town and Village MRA), Market St. (09/27/85)

NEW YORK, Jefferson County, Cape Vincent, Peugnet, Captain Louis, House (Cape Vincent Town and Village MRA), Tibbetts Point Rd. (09/27/85)

NEW YORK, Jefferson County, Cape Vincent, Reynolds, George, House (Cape Vincent Town and Village MRA), River Rd. (09/27/85)

NEW YORK, Jefferson County, Cape Vincent, Roxy Hotel (Cape Vincent Town and Village MRA), 310 Broadway (09/27/85)

NEW YORK, Jefferson County, Cape Vincent, Sacket, Cornelius, House (Cape Vincent Town and Village MRA), 571 Broadway (09/27/85)

NEW YORK, Jefferson County, Cape Vincent, St. John's Episcopal Church (Cape Vincent Town and Village MRA), Market St. (09/27/85)

NEW YORK, Jefferson County, Cape Vincent, St. Vincent of Paul Catholic Church (Cape Vincent Town and Village MRA), Kanady St. (09/27/85)

NEW YORK, Jefferson County, Cape Vincent, Starkey, Otis, House (Cape Vincent Town and Village MRA), Point St. (09/27/85)

NEW YORK, Jefferson County, Cape Vincent, Union Meeting House (Cape Vincent Town and Village MRA), Millens Bay Rd. (09/27/85)

NEW YORK, Jefferson County, Cape Vincent, Vautrin, Claude, House (Cape Vincent Town and Village MRA), Mason Rd. (09/27/85)

NEW YORK, Jefferson County, Cape Vincent, Wilson, Warren, House (Cape Vincent Town and Village MRA), Favret Rd. (09/27/85)

NEW YORK, Suffolk County, Huntington, Bay Crest Historic District (Huntington Town MRA), Beech Ave., Valley Rd., Woodside & Valley Drs. (09/26/85)

NEW YORK, Suffolk County, Huntington, Baylis, M., House (Huntington Town MRA), 530 Sweet Hollow Rd. (09/26/85)

NEW YORK, Suffolk County, Huntington, Beaux Arts Park Historic District (Huntington Town MRA), Locust Ln., Upper & Lower Drs. (09/26/85)

NEW YORK, Suffolk County, Huntington, Bethel AME Church and Manse (Huntington Town MRA), 291 Park Ave. (09/26/85)

NEW YORK, Suffolk County, Huntington, Bowes House (Huntington Town MRA), 15 Harbor Hill Dr. (09/26/85)

NEW YORK, Suffolk County, Huntington, Brown, George McKesson, Estate--Coindre Hall (Huntington Town MRA), Brown's Rd. (09/26/85)

NEW YORK, Suffolk County, Huntington, Brush Farmstead (Huntington Town MRA), 344 Greenlawn Rd. (09/26/85)

NEW YORK, Suffolk County, Huntington, Buffett, Eliphas, House (Huntington Town MRA), 159 W. Roques Path (09/26/85)

NEW YORK, Suffolk County, Huntington, Buffett, Joseph, House (Huntington Town MRA), 169 W. Rogues Path (09/26/85)

NEW YORK, Suffolk County, Huntington, Bumpstead, John, House (Huntington Town MRA), 473 Woodbury Rd. (09/26/85)

NEW YORK, Suffolk County, Huntington, Burr, Carll S., Mansion (Huntington Town MRA), 304 Burr Rd. (09/26/85)

NEW YORK, Suffolk County, Huntington, Burr, Carll, Jr., House (Huntington Town MRA), 293 Burr Rd. (09/26/85)

NEW YORK, Suffolk County, Huntington, Carll House (Huntington Town MRA), 380 Deer Park Rd. (09/26/85)

NEW YORK, Suffolk County, Huntington, Carll House (Huntington Town MRA), 79 Wall St. (09/26/85)

NEW YORK, Suffolk County, Huntington, Carll, Ezra, Homestead (Huntington Town MRA), 49 Melville Rd. (09/26/85)

NEW YORK, Suffolk County, Huntington, Chichester's Inn (Huntington Town MRA), 97 Chichester Rd. (09/26/85)

NEW YORK, Suffolk County, Huntington, Cold Spring Harbor Library (Huntington Town MRA), 1 Shore Rd. (09/26/85)

NEW YORK, Suffolk County, Huntington, Commack Methodist Church and Cemetery (Huntington Town MRA), 486 Townline Rd. (09/26/85)

NEW YORK, Suffolk County, Huntington, Conklin, David, House (Huntington Town MRA), 2 High St. (09/26/85)

NEW YORK, Suffolk County, Huntington, Delameter--B (Huntington Town MRA), Bevin Ln. (09/26/85)

NEW YORK, Suffolk County, Huntington, Donnell, Harry E., House (Huntington Town MRA), 71 Locust Ln. (09/26/85)

NEW YORK, Suffolk County, Huntington, Dowden Tannery (Huntington Town MRA), 210 W. Roques Path (09/26/85)

NEW YORK, Suffolk County, Huntington, East Shore Road Historic District (Huntington Town MRA), East Shore Rd. (09/26/85)

NEW YORK, Suffolk County, Huntington, Everit, John, House (Huntington Town MRA), 130 Old Country Rd. (09/26/85)

NEW YORK, Suffolk County, Huntington, Geoghagen, Charles, House (Huntington Town MRA), 9 Harbor Hill Dr. (09/26/85)

NEW YORK, Suffolk County, Huntington, Gilsey Mansion (Huntington Town MRA), 36 Browns Rd. (09/26/85)

NEW YORK, Suffolk County, Huntington, Goose Hill Road Historic District (Huntington Town MRA), Goose Hill Rd. (09/26/85)

NEW YORK, Suffolk County, Huntington, Green, John, House (Huntington Town MRA), 167 E. Shore Rd. (09/26/85)

NEW YORK, Suffolk County, Huntington, Halsey Estate--Tallwood (Huntington Town MRA), Sweet Hollow Rd. (09/26/85)

NEW YORK, Suffolk County, Huntington, Harbor Road Historic District (Huntington Town MRA), Harbor Rd. (09/26/85)

NEW YORK, Suffolk County, Huntington, Harned, John, House (Huntington Town MRA), 26 Little Neck Rd. (09/26/85)

NEW YORK, Suffolk County, Huntington, Harrison, Wallace K., Estate (Huntington Town MRA), 140 Round Swamp Rd. (09/26/85)

NEW YORK, Suffolk County, Huntington, Heckscher Park (Huntington Town MRA), Bounded by Madison St., Sabbath Day Path, Main St. & Prince Ave. (09/26/85)

NEW YORK, Suffolk County, Huntington, Hewlett House (Huntington Town MRA), 559 Woodbury Rd. (09/26/85)

NEW YORK, Suffolk County, Huntington, House at 200 Bay Avenue (Huntington Town MRA), 200 Bay Ave. (09/26/85)

NEW YORK, Suffolk County, Huntington, House at 244 Park Avenue (Huntington Town MRA), 244 Park Ave. (09/26/85)

NEW YORK, Suffolk County, Huntington, Hubbs--Burr House (Huntington Town MRA), 303 Burr Rd. (09/26/85)

NEW YORK, Suffolk County, Huntington, Ireland--Gardiner Farm (Huntington Town MRA), 863 Lake Rd. (09/26/85)

NEW YORK, Suffolk County, Huntington, Jarvis--Fleet House (Huntington Town MRA), 138 Cove Rd. (09/26/85)

NEW YORK, Suffolk County, Huntington, Kane, John P., Mansion (Huntington Town MRA), 37 Kanes Ln. (09/26/85)

NEW YORK, Suffolk County, Huntington, Ketchum, B., House (Huntington Town MRA), 237 Middleville Rd. (09/26/85)

NEW YORK, Suffolk County, Huntington, Losee, Isaac, House (Huntington Town MRA), 269 Park Ave. (09/26/85)

NEW YORK, Suffolk County, Huntington, Main Street Historic District (Huntington Town MRA), Main St. (09/26/85)

NEW YORK, Suffolk County, Huntington, O'Donohue, C. A., House (Huntington Town MRA), 158 Shore Rd. (09/26/85)

NEW YORK, Suffolk County, Huntington, Old Town Green Historic District (Huntington Town MRA), Park Ave. (09/26/85)

NEW YORK, Suffolk County, Huntington, Old Town Hall Historic District (Huntington Town MRA), Main St. & Nassau Rd. (09/26/85)

NEW YORK, Suffolk County, Huntington, Potter--Williams House (Huntington Town MRA), 165 Wall St. (09/26/85)

NEW YORK, Suffolk County, Huntington, Prime House (Huntington Town MRA), 35 Prime Ave. (09/26/85)

NEW YORK, Suffolk County, Huntington, Prime--Octagon House (Huntington Town MRA), 41 Prime Ave. (09/26/85)

NEW YORK, Suffolk County, Huntington, Remp, Michael, House (Huntington Town MRA), 42 Godfrey Ln. (09/26/85)

NEW YORK, Suffolk County, Huntington, Rogers House (Huntington Town MRA), 136 Spring Rd. (09/26/85)

NEW YORK, Suffolk County, Huntington, Rogers, John, House (Huntington Town MRA), 627 Half Hollow Rd. (09/26/85)

NEW YORK, Suffolk County, Huntington, Sammis, Silas, House (Huntington Town MRA), 302 W. Neck Rd. (09/26/85)

NEW YORK, Suffolk County, Huntington, Seaman Farm (Huntington Town MRA), 1378 Carlls Straight Path (09/26/85)

NEW YORK, Suffolk County, Huntington, Shore Road Historic District (Huntington Town MRA), Shore Rd. (09/26/85)
NEW YORK, Suffolk County, Huntington, Smith, Daniel, House (Huntington Town MRA), 117 W. Shore Rd. (09/26/85)
NEW YORK, Suffolk County, Huntington, Smith, Jacob, House (Huntington Town MRA), High Hold Dr. (09/26/85)
NEW YORK, Suffolk County, Huntington, Sweet Hollow Presbyterian Church Parsonage (Huntington Town MRA), 152 Old Country Rd. (09/26/85)
NEW YORK, Suffolk County, Huntington, Titus--Bunce House (Huntington Town MRA), 7 Goose Hill Rd. (09/26/85)
NEW YORK, Suffolk County, Huntington, Townsend, Henry, House (Huntington Town MRA), 231 W. Neck Rd. (09/26/85)
NEW YORK, Suffolk County, Huntington, Van Iderstine, Charles, Mansion (Huntington Town MRA), Idle Day Dr. (09/26/85)
NEW YORK, Suffolk County, Huntington, Vanderbilt, William K., Estate-Eagles Nest (Huntington Town MRA), Little Neck Rd. (09/26/85)
NEW YORK, Suffolk County, Huntington, Velzer, N., House and Caretaker's cottage (Huntington Town MRA), 22 Fort Salonga Rd. (09/26/85)
NEW YORK, Suffolk County, Huntington, Weeks, Charles M., House (Huntington Town MRA), 76 Mill Ln. (09/26/85)
NEW YORK, Suffolk County, Huntington, West Neck Road Historic District (Huntington Town MRA), West Neck Rd. (09/26/85)
NEW YORK, Suffolk County, Huntington, Whitman, Joseph, House (Huntington Town MRA), 365 W. Hills Rd. (09/26/85)
NEW YORK, Suffolk County, Huntington, Whitman, Walt, House (Huntington Town MRA), 246 Walt Whitman Rd. (09/26/85)
NEW YORK, Suffolk County, Huntington, Whitman--Place House (Huntington Town MRA), 69 Chichester Rd. (09/26/85)
NEW YORK, Suffolk County, Huntington, Wiggins--Rolph House (Huntington Town MRA), 518 Park Ave. (09/26/85)
NEW YORK, Suffolk County, Huntington, Williams, Henry, House (Huntington Town MRA), 43 Mill Ln. (09/26/85)
NEW YORK, Suffolk County, Huntington, Wood, Harry, House (Huntington Town MRA), 481 W. Main St. (09/26/85)
NEW YORK, Suffolk County, Huntington, Wood, John, House (Huntington Town MRA), 121 McKay Rd. (09/26/85)
NEW YORK, Suffolk County, Huntington, Wood, William Wooden, House (Huntington Town MRA), 90 Preston St. (09/26/85)
NEW YORK, Suffolk County, Huntington, Woodhull, Charles, House (Huntington Town MRA), 70 Main St. (09/26/85)

NORTH CAROLINA, Lee County, Sanford, Downtown Sanford Historic District, Roughly bounded by Gordon St., Horner Blvd., Cole and Chatham Sts. (09/28/85)

OKLAHOMA, Carter County, Wilson vicinity, Healdton Oil Field Bunk House, N. of Wilson (09/26/85)
OKLAHOMA, Pontotoc County, Ada vicinity, Mijo Camp Industrial District, N. side of Pontotoc Cty. Rd. # 148 (09/26/85)
OKLAHOMA, Pottawatomie County, Shawnee, Billington Building, 23 E. Ninth (09/26/85)
OKLAHOMA, Pottawatomie County, Shawnee, Douglas, H. T., Mansion and Garage, 100 E. Federal (09/26/85)
OKLAHOMA, Seminole County, Wewoka, Wewoka Switch and Side Tracks, OK 56 (09/26/85)

PENNSYLVANIA, Montgomery County, Ambler vicinity, Gwynedd Hall, 1244 Meetinghouse Rd.
(09/24/85)

WASHINGTON, Jefferson County, Port Townsend, Pettygrove, Benjamin S., House (Victorian Residences in Port Townsend TR), 1000 G St. (09/25/85)

WEST VIRGINIA, Jefferson County, Harpers Ferry, Lee-Longworth House, 1141 Washington St.
(09/23/85)

WEST VIRGINIA, Lewis County, Weston, Weston Downtown Historic District, Parts of Main, Center & Court Aves., Second & Third Sts. (09/28/85)

NAME CHANGE: A name change for the Chapel Hill Cemetery Buildings previously listed in the Federal Register was approved 09/24/85. The new name is:

OHIO, Licking County, Newark, Cedar Hill Cemetery Buildings, Cedar St. (09/24/85)

The following properties were also entered in the National Register but were excluded from a previous notice:

CONNECTICUT, Hartford County, Suffield, Farmington Canal-New Haven and Northampton Canal, Roughly from Suffield in Hartford Cty. to New Haven in New Haven Cty. (09/12/85)

CONNECTICUT, New Haven County, New Haven, Hillhouse Avenue Historic District, Bounded by Sachem, Temple, Trumbull, and Prospect Sts., Whitney and Hillhouse Aves. & RR tracks (09/13/85)

NEW JERSEY, Bergen County, Franklin Lakes, Blauvelt House (Stone House of Bergen County MRA), 205 Woodside Ave. (08/08/85)

NEW JERSEY, Bergen County, Hackensack, Anderson Outkitchen (Stone Houses of Bergen County TR), 18 E. Camden St. (08/08/85)

NEW JERSEY, Bergen County, Rockleigh, Haring-Corning House (Stone Houses of Bergen County TR), Rockleigh Rd. (08/08/85)

NEW YORK, Chenango County, Oxford, Oxford Village Historic District, Roughly Washington Ave., State St., Chenango River, Merchant & Green Sts., Washington Park, Albany & Pleasant Sts. (09/17/85)

PENNSYLVANIA, Chester County, Newlin Twp., Hayes Homestead (West Branch Brandywine Creek MRA), Rt. 162 and Harvey's Bridge Rd. (09/16/85)

TEXAS, Travis County, Austin, Haehnel Building (East Austin MRA), 1101 E. 11th St. (09/17/85)

Multiple Resource Areas are identified by MRA

Thematic Resources are identified by TR

NHL designates a National Historic Landmark



United States Department of the Interior

NATIONAL PARK SERVICE

P.O. BOX 37127

WASHINGTON, D.C. 20013-7127

OCT 11 1985

IN REPLY REFER TO:

The Director of the National Park Service is pleased to inform you that the following properties have been entered in the National Register of Historic Places beginning September 29, 1985 and ending October 5, 1985. For further information call (202) 343-9552.

STATE, County, Vicinity, Property, Address, (Date Listed)

- ALABAMA, Calhoun County, Anniston, Addie, Glen, Volunteer Hose Company Fire Hall (Anniston MRA), Forth St. & Pine Ave. (10/03/85)
- ALABAMA, Calhoun County, Anniston, Anniston Cotton Manufacturing Company (Anniston MRA), 215 W. Eleventh St. (10/03/85)
- ALABAMA, Calhoun County, Anniston, Anniston Transfer Company (Anniston MRA), 911 Wilmer Ave. (10/03/85)
- ALABAMA, Calhoun County, Anniston, Bagley--Cater Building (Anniston MRA), 15 E. Tenth St. (10/03/85)
- ALABAMA, Calhoun County, Anniston, Bank of Anniston (Anniston MRA), 1005 Noble St. (10/03/85)
- ALABAMA, Calhoun County, Anniston, Calhoun County Courthouse (Anniston MRA), 25 W. Eleventh St. (10/03/85)
- ALABAMA, Calhoun County, Anniston, Glenwood Terrace Residential Historic District (Anniston MRA), Roughly bounded by Oak St., Jefferson Ave., lots on S. side of Glenwood Terr. & N. side of Orchard St. and Highland Ave. (10/03/85)
- ALABAMA, Calhoun County, Anniston, Glover, Henry Burt, House (Anniston MRA), 1119 Leighton Ave. (10/03/85)
- ALABAMA, Calhoun County, Anniston, Grace Episcopal Church (Anniston MRA), 1000 Leighton Ave. (10/03/85)
- ALABAMA, Calhoun County, Anniston, Hillside Cemetery (Anniston MRA), Highland Ave. between Tenth & Eleventh Sts. (10/03/85)
- ALABAMA, Calhoun County, Anniston, Huger, Richard P., House (Anniston MRA), 1901 Wilmer Ave. (10/03/85)
- ALABAMA, Calhoun County, Anniston, Kilby House (Anniston MRA), 1301 Woodstock Ave. (10/03/85)
- ALABAMA, Calhoun County, Anniston, Kress Building (Anniston MRA), 1106 Noble St. (10/03/85)
- ALABAMA, Calhoun County, Anniston, Montgomery Ward--Alabama Power Company Building (Anniston MRA), 1201 Noble St. (10/03/85)
- ALABAMA, Calhoun County, Anniston, Mount Zion Baptist Church (Anniston MRA), 212 Second St. (10/03/85)
- ALABAMA, Calhoun County, Anniston, Noble, Samuel, Monument (Anniston MRA), Eleventh St. & Quintard Ave. (10/03/85)
- ALABAMA, Calhoun County, Anniston, Noble--McCaa--Butler House (Anniston MRA), 1025 Fairmont Ave. (10/03/85)
- ALABAMA, Calhoun County, Anniston, Nonnenmacher Bakery (Anniston MRA), 36 W. Eleventh St. (10/03/85)
- ALABAMA, Calhoun County, Anniston, Nonnenmacher House (Anniston MRA), 1311 Gurnee Ave. (10/03/85)
- ALABAMA, Calhoun County, Anniston, Oak Tree Cottage (Anniston MRA), 721 Oak St. (10/03/85)
- ALABAMA, Calhoun County, Anniston, Parker Memorial Baptist Church (Anniston MRA), 1205 Quintard Ave. (10/03/85)
- ALABAMA, Calhoun County, Anniston, Peerless Saloon (Anniston MRA), 13 W. Tenth St. (10/03/85)

ALABAMA, Calhoun County, Anniston, Rollstone Machinery Company (Anniston MRA), 300 W. Fifteenth St. (10/03/85)

ALABAMA, Calhoun County, Anniston, Saint Paul's Methodist Episcopal Church (Anniston MRA), 1327 Leighton Ave. (10/03/85)

ALABAMA, Calhoun County, Anniston, Security Bank Building (Anniston MRA), 1030 Noble St. (10/03/85)

ALABAMA, Calhoun County, Anniston, Smith, Lansing T., House (Anniston MRA), 531 Keith Ave. (10/03/85)

ALABAMA, Calhoun County, Anniston, Temple Beth-El (Anniston MRA), 301 E. Thirteenth St. (10/03/85)

ALABAMA, Calhoun County, Anniston, Tyler Hill Residential Historic District (Anniston MRA), Roughly bounded by E. Seventh & E. Sixth Sts. and Lapsley, Goodwin & Leighton Aves. (10/03/85)

ALABAMA, Calhoun County, Anniston, Union Depot and Freight House (Anniston MRA), 1300 Walnut Ave. (10/03/85)

ALABAMA, Calhoun County, Anniston, Wikle Drug Company (Anniston MRA), 1010 Noble St. (10/03/85)

ALABAMA, Jefferson County, Birmingham (also in Mountain Brook), Red Mountain Suburbs Historic District, Roughly Valley View, Milner Heights, Altamont & Redmont Rds. and Redmont Park (10/03/85)

ALABAMA, Jefferson County, Birmingham, Wimberly-Thomas Warehouse, 1809 First Ave. S. (10/03/85)

ALABAMA, Sumter County, Gainesville, Colgin Hill (Gainesville MRA), Off AL 39 (10/03/85)

ALABAMA, Sumter County, Gainesville, Gainesville Historic District (Gainesville MRA), Roughly bounded by North Carolina, Lafayette & Webster Sts. and end of Town Grid (10/03/85)

ALABAMA, Sumter County, Gainesville, Gibbs House (Gainesville MRA), S.W. of Spruce & Webster Sts. (10/03/85)

ALABAMA, Sumter County, Gainesville, Main--Yankee Street Historic District (Gainesville MRA), Roughly bounded by Main, Washington & School Sts. (10/03/85)

ALABAMA, Sumter County, Gainesville, Watson, Laura, House (Gainesville MRA), Epes Rd. (10/03/85)

ARIZONA, Maricopa County, Phoenix, Durand Grocery (Phoenix Commercial TR), 901 Grand Ave. (10/01/85)

ARIZONA, Maricopa County, Phoenix, Firestone (Phoenix Commercial TR), 302 W. Van Buren (10/01/85)

ARIZONA, Maricopa County, Phoenix, Higuera Grocery (Phoenix Commercial TR), 923 S. 2nd Ave. (10/01/85)

ARIZONA, Maricopa County, Phoenix, Overland Arizona Co. (Phoenix Commercial TR), 12 N. 4th Ave. (10/01/85)

ARIZONA, Maricopa County, Phoenix, Rehbein Grocery (Phoenix Commercial TR), 1231 Grand Ave. (10/01/85)

ARIZONA, Maricopa County, Phoenix, Valley Plumbing & Sheet Metal (Phoenix Commercial TR), 530 W. Adams (10/01/85)

ARIZONA, Maricopa County, Phoenix, West End Hotel (Phoenix Commercial TR), 701 W. Washington (10/01/85)

ARKANSAS, Clark County, Arkadelphia, Habicht--Cohn--Crow House, Eighth & Pine (10/03/85)

ARKANSAS, Pulaski County, Little Rock, Frank, Joseph M., House, 912 W. Fourth (10/03/85)

CALIFORNIA, San Diego County, San Diego, Eagles Hall, 733 Eight Ave. (10/04/85)

COLORADO, Denver County, Denver, South Side--Baker Historic District, Roughly bounded by W. Fifth Ave., Broadway, W. Alameda, & W. Fox Sts. (10/03/85)

The first part of the document discusses the importance of maintaining accurate records of all transactions. It emphasizes that every entry, no matter how small, should be documented to ensure transparency and accountability. This includes recording the date, amount, and purpose of each transaction.

In addition, the document outlines the procedures for reconciling accounts and identifying discrepancies. It states that regular reconciliations are essential to catch errors early and prevent them from escalating. Any differences between the recorded amounts and the actual bank statements should be investigated immediately.

The second section focuses on the role of internal controls in preventing fraud and mismanagement. It describes how a strong system of checks and balances can protect the organization's assets and ensure that resources are used efficiently. Key elements of internal control include segregation of duties, authorization requirements, and regular audits.

Finally, the document provides guidance on how to communicate financial information to stakeholders. It stresses the importance of providing clear, concise, and timely reports that highlight key performance indicators and trends. This helps management make informed decisions and keeps investors and other interested parties well-informed.

MISSISSIPPI, Holmes County, Howard vicinity, Clifton Plantation House, Off MS 12 (10/03/85)

MISSOURI, Jackson County, Lee's Summit, Saint Paul's Episcopal Church, Fifth & S. Green Sts. (10/03/85)

NEW YORK, Albany County, Colonie, Bacon--Stickney House (Colonie Town MRA), 441 Loudon Rd. (10/03/85)

NEW YORK, Albany County, Colonie, Byrne, Senator William T., House (Colonie Town MRA), 463 Loudon Rd. (10/03/85)

NEW YORK, Albany County, Colonie, Cramer, Frederick, House (Colonie Town MRA), 410 Albany-Shaker Rd. (10/03/85)

NEW YORK, Albany County, Colonie, Dunsbach, Martin, House (Colonie Town MRA), 140 Dunsbach Ferry Rd. (10/03/85)

NEW YORK, Albany County, Colonie, Fuller, Royal K., House (Colonie Town MRA), 294 Loudon Rd. (10/03/85)

NEW YORK, Albany County, Colonie, Haswell, Isaac M., House (Colonie Town MRA), 67 Haswell Rd. (10/03/85)

NEW YORK, Albany County, Colonie, Hedge Lawn (Colonie Town MRA), 592 Broadway (10/03/85)

NEW YORK, Albany County, Colonie, Henry--Remsen House (Colonie Town MRA), 34 Spring St. (10/03/85)

NEW YORK, Albany County, Colonie, Hills, Ebenezer, Jr., Farmhouse (Colonie Town MRA), 1010 Troy-Schenectady Rd. (10/03/85)

NEW YORK, Albany County, Colonie, Humphrey, Friend, House (Colonie Town MRA), 372 Albany-Shaker Rd. (10/03/85)

NEW YORK, Albany County, Colonie, Kemp, John Wolf, House (Colonie Town MRA), 216 Wolf Rd. (10/03/85)

NEW YORK, Albany County, Colonie, Lansing, John V. A., Farmhouse & Billsen Cemetery and Archaeological Site (Colonie Town MRA), 219, 225, 237 Consaul Rd. (10/03/85)

NEW YORK, Albany County, Colonie, Lawton, George H., House (Colonie Town MRA), 27 Maxwell Rd. (10/03/85)

NEW YORK, Albany County, Colonie, Menand Park Historic District (Colonie Town MRA), Roughly bounded by Menand Rd., Broadway & Tillinghast Ave. (10/03/85)

NEW YORK, Albany County, Colonie, Menand, Louis, House (Colonie Town MRA), 40 Cemetery Ave. (10/03/85)

NEW YORK, Albany County, Colonie, Menands Manor (Colonie Town MRA), 272 Broadway (10/03/85)

NEW YORK, Albany County, Colonie, Pruyn, Casparus F., House (Colonie Town MRA), 207 Old Niskayuna Rd. (10/03/85)

NEW YORK, Albany County, Colonie, Reformed Dutch Church of Rensselaer in Watervliet (Colonie Town MRA), 210 Old Loudon Rd. (10/03/85)

NEW YORK, Albany County, Colonie, Renshaw, Alfred H., House (Colonie Town MRA), 33 Fiddlers Lane (10/03/85)

NEW YORK, Albany County, Colonie, Simmons Stone House (Colonie Town MRA), 554 Boght Rd. (10/03/85)

NEW YORK, Albany County, Colonie, Strong, Jedediah, House (Colonie Town MRA), 379 Vly Rd. (10/03/85)

NEW YORK, Albany County, Colonie, Treemont Manor (Colonie Town MRA), 71 Old Niskayuna Rd. (10/03/85)

NEW YORK, Albany County, Colonie, Trimble, George, House (Colonie Town MRA), 158 Spring Street Rd. (10/03/85)

NEW YORK, Albany County, Colonie, Van Denbergh--Simmons House (Colonie Town MRA), 537 Boght Rd. (10/03/85)

...the ... of ...

...the ... of ...

...the ... of ...

...the ... of ...

...the ... of ...

...the ... of ...

...the ... of ...

...the ... of ...

...the ... of ...

...the ... of ...

NEW YORK, Albany County, Colonie, Verdoy School (Colonie Town MRA), 957 Troy-Schenectady Rd.
(10/03/85)

NEW YORK, Monroe County, Rochester, Brown, Adam, Block (Inner Loop MRA), 480 E. Main St.
(10/04/85)

NEW YORK, Monroe County, Rochester, Chamber of Commerce (Inner Loop MRA), 55 St. Paul St.
(10/04/85)

NEW YORK, Monroe County, Rochester, Cohen, H. C., Company Building--Andrews Building (Inner
Loop MRA), 216 Andrews St. (10/04/85)

NEW YORK, Monroe County, Rochester, Court Exchange Building--National Casket Company (Inner
Loop MRA), 142 Exchange St. (10/04/85)

NEW YORK, Monroe County, Rochester, Dewey, Chester, School No. 14 (Inner Loop MRA), 200
University Ave. (10/04/85)

NEW YORK, Monroe County, Rochester, First National Bank of Rochester--Old Monroe County
Savings Bank Building (Inner Loop MRA), 35 State St. (10/04/85)

NEW YORK, Monroe County, Rochester, Gannett Building (Inner Loop MRA), 55 Exchange St.
(10/04/85)

NEW YORK, Monroe County, Rochester, Jewish Young Men's and Women's Association (Inner Loop
MRA), 400 Andrews St. (10/04/85)

NEW YORK, Monroe County, Rochester, Kirstein Building (Inner Loop MRA), 242 Andrews St.
(10/04/85)

NEW YORK, Monroe County, Rochester, Lehigh Valley Railroad Station (Inner Loop MRA), 99 Court
St. (10/04/85)

NEW YORK, Monroe County, Rochester, Little Theatre (Inner Loop MRA), 240 East Ave. (10/04/85)

NEW YORK, Monroe County, Rochester, Michaels--Stern Building (Inner Loop MRA), 87 N. Clinton
Ave. (10/04/85)

NEW YORK, Monroe County, Rochester, Naval Armory--Convention Hall (Inner Loop MRA), 75
Woodbury Blvd. (10/04/85)

NEW YORK, Monroe County, Rochester, Reynolds Arcade (Inner Loop MRA), 16 E. Main St. (10/04/85)

NEW YORK, Monroe County, Rochester, Rundel Memorial Library (Inner Loop MRA), 115 South Ave.
(10/04/85)

NEW YORK, Monroe County, Rochester, Sibley Triangle Building (Inner Loop MRA), 20--30 East Ave.
(10/04/85)

NEW YORK, Monroe County, Rochester, University Club (Inner Loop MRA), 26 Broadway (10/04/85)

NEW YORK, Monroe County, Rochester, Warner, H. H., Building (Inner Loop MRA), 72--82 St. Paul St.
(10/04/85)

NEW YORK, Monroe County, Rochester, Washington Street Rowhouses (Inner Loop MRA), 30--32 N.
Washington St. (10/04/85)

NEW YORK, Monroe County, Rochester, Wilder Building (Inner Loop MRA), 1 E. Main St. (10/04/85)

NORTH CAROLINA, Surry County, Mount Airy, Mount Airy Historic District, Main, Brown, Market,
Franklin, W. Pine, Rockford, Worth, Cherry & Gilmer Sts. and Moore & Hines Aves. (10/03/85)

RHODE ISLAND, Providence County, Georgiaville, Georgiaville Historic District, Bounded by Farnum
Pike, Stillwater Rd., Cross St. & Whipple Ave. (10/03/85)

RHODE ISLAND, Providence County, Glocester, Manton--Hunt--Farnum Farm, Putnam Pike (10/03/85)

VIRGINIA, Augusta County, Swoope vicinity, Glebe Burying Ground, S of Swoope on VA 876 (10/01/85)



The following properties were also entered in the National Register but were excluded from a previous notice:

CONNECTICUT, Fairfield County, Bridgeport, Railroad Avenue Industrial District, Roughly bounded by State and Cherry Sts., Fairfield and Wordin Aves. (09/30/85)

DELAWARE, Sussex County, Georgetown, Georgetown Coal Gasification Plant, N. Railroad Ave. (09/30/85)

MARYLAND, Baltimore (Independent City), Fifth Regiment Armory (Maryland National Guard Armories TR), 219--247 W. Hoffman St. (09/25/85)

MARYLAND, Baltimore (Independent City), Schuler, Hans, Studio and Residence, 5 E. Lafayette Ave. (09/27/85)

MARYLAND, Baltimore County, Pikesville, Pikesville Armory (Maryland National Guard Armories TR), 610 Reisterstown Rd. (09/25/85)

MARYLAND, Baltimore County, Towson, Towson Academy (Maryland National Guard Armories TR), Wahington St. & Chesapeake Ave. (09/25/85)

MARYLAND, Caroline County, Denton, Denton Armory (Maryland National Guard Armories TR), Maple Ave. & Randolph St. (09/25/85)

MARYLAND, Cecil County, Elkton, Elkton Armory (Maryland National Guard Armories TR), Railroad Ave. & Bow St. (09/25/85)

MARYLAND, Frederick County, Frederick, Frederick Armory (Maryland National Guard Armories TR), Bentz & Second Sts. (09/25/85)

MARYLAND, Harford County, Bel Air, Bel Air Armory (Maryland National Guard Armories TR), N. Main St. (09/25/85)

MARYLAND, Kent County, Chestertown, Chestertown Armory (Maryland National Guard Armories TR), Quaker Neck Rd. (09/25/85)

MARYLAND, Queen Anne's County, Centreville, Centreville Armory (Maryland National Guard Armories TR), S. Commerce St. (09/25/85)

MARYLAND, Somerset County, Crisfield, Crisfield Armory (Maryland National Guard Armories TR), Main St. Extended (09/25/85)

MARYLAND, Washington County, Hagerstown, Hagerstown Armory (Maryland National Guard Armories TR), 328 N. Potomac St. (09/25/85)

MASSACHUSETTS, Middlesex County, Arlington, Allyn House (Arlington MRA), 94 Oakland Ave. (09/27/85)

MASSACHUSETTS, Middlesex County, Arlington, Arlington Center Historic District (Boundary Increase) (Arlington MRA), Roughly bounded by Jason St., Massachusetts Ave., Pleasant and Gray Sts. (09/27/85)

MASSACHUSETTS, Middlesex County, Arlington, Arlington Reservoir (Arlington MRA), Park Circle (09/27/85)


MASSACHUSETTS, Middlesex County, Arlington, Bassett, Maria, House (Arlington MRA), 8 College Ave. (09/27/85)

MASSACHUSETTS, Middlesex County, Arlington, Kensington Park Historic District (Arlington MRA), Roughly bounded by Kensington Park, Brantwood and Kensington Rds. (09/27/85)

MASSACHUSETTS, Middlesex County, Arlington, Locke School (Arlington MRA), 88 Parke Ave. (09/27/85)

MASSACHUSETTS, Middlesex County, Arlington, Milestone (Arlington MRA), Appleton St. and Paul Revere Rd. (09/27/85)

MASSACHUSETTS, Middlesex County, Arlington, Orvis Road Historic District (Arlington MRA), Roughly bounded by Massachusetts Ave., Freeman, Randolph and Newcomb Sts. on Orvis Rd. (09/27/85)



MASSACHUSETTS, Middlesex County, Arlington, Pierce Farm Historic District (Arlington MRA), Roughly bounded by Claremont and Oakland Aves. (09/27/85)
MASSACHUSETTS, Middlesex County, Arlington, Prentiss, William, House (Arlington MRA), 252 Gray St. (09/27/85)
MASSACHUSETTS, Middlesex County, Arlington, Rawson, Warren, Building (Arlington MRA), 68--74 Franklin St. (09/27/85)
MASSACHUSETTS, Middlesex County, Arlington, Shattuck, Ralph W., House (Arlington MRA), 274--276 Broadway (09/27/85)
MASSACHUSETTS, Middlesex County, Arlington, Swan, Henry, House (Arlington MRA), 418 Massachusetts Ave. (09/27/85)
MASSACHUSETTS, Middlesex County, Arlington, Taylor-Dallin House (Arlington MRA), 69 Oakland Ave. (09/27/85)
MASSACHUSETTS, Middlesex County, Arlington, Wayside Inn (Arlington MRA), 393 Massachusetts Ave. (09/27/85)

MICHIGAN, Gratiot County, Conservation Park Site (20GR33) (09/30/85)

NEW MEXICO, San Miguel County, Las Vegas, Cook, James, House (Las Vegas New Mexico MRA), 1017 11th (09/26/85)
NEW MEXICO, San Miguel County, Las Vegas, House at 821 12th (Las Vegas New Mexico MRA), 821 12th (09/26/85)

NEW YORK, Suffolk County, Huntington, Delameter--Bevin Mansion (Huntington Town MRA), Bevin Lane (09/26/85)
NEW YORK, Suffolk County, Huntington, Felix, N. J., House (Huntington Town MRA), 235 Asharoken Ave. (09/26/85)
NEW YORK, Suffolk County, Huntington, Smith, Henry, Farmstead (Huntington Town MRA), 900 Park Ave. (09/26/85)

OHIO, Franklin County, Upper Arlington, Upper Arlington Historic District, Roughly bounded by Lane Ave., Andover Rd., Fifth Ave., Cambridge Blvd. & Riverside Dr. (09/30/85)

PENNSYLVANIA, Adams County, East Berlin, East Berlin Historic District, Portions of King, Harrisburg and Abbottstown St. (09/30/85)

RHODE ISLAND, Kent County, Carbuncle Hill Archaeological District (09/28/85)

New documentation has been accepted for the approved move of the property below. The new address effective as follows is:

WISCONSIN, Ozaukee County, Port Washington, Dodge, Edward, House, 126 W. Grand Ave. (09/28/85)

Additional information has been accepted for the following property:

IDAHO, Boise County, Placerville, Placerville Historic District, (10/02/85)


CORRECTION: The following property was erroneously listed as the Martinez, Jose Orlando, House (Las Vegas New Mexico MRA), 1041 5th St. and should read as follows:

NEW MEXICO, San Miguel County, Las Vegas, Bean-Newlee House (Las Vegas New Mexico MRA), 1045 5th St. (09/26/85)

NAME CHANGE: The following property was erroneously listed as the Ilfeld, Charles, Memorial Chapel & Masonic Cemetery (Las Vegas New Mexico MRA) and should read as follows:

NEW MEXICO, San Miguel County, Las Vegas, Ilfeld, Charles, Memorial Chapel (Las Vegas New Mexico MRA), Colonias & Romero (09/26/85)

Multiple Resource Areas are identified by MRA
Thematic Resources are identified by TR
NHL designates a National Historic Landmark



United States Department of the Interior

NATIONAL PARK SERVICE

P.O. BOX 37127

WASHINGTON, D.C. 20013-7127

OCT 18 1985

IN REPLY REFER TO:

The Director of the National Park Service is pleased to inform you that the following properties have been entered in the National Register of Historic Places beginning October 6, 1985 and ending October 12, 1985. For further information call (202) 343-9552.

STATE, County, Vicinity, Property, Address, (Date Listed)

ALABAMA, Jefferson County, Birmingham, Smith, Joseph Riley, Historic District, 300 & 400 Blks. of Tenth Ave., 100--400 Blks. of Ninth Ct. W and 944 Fourth W & 948 Third W Sts. (10/10/85)

ARKANSAS, Clark County, Ross Site (10/10/85)

ARKANSAS, Craighead County, Jonesboro, Berger-Graham House, 1327 S. Main St. (10/10/85)

ARKANSAS, Saline County, Hughes Mound Site (3SA11) (10/10/85)

IOWA, Clinton County, Clinton, First National Bank, 226 Fifth Ave. South (10/10/85)

IOWA, Jefferson County, Fairfield, Wells--Stubbs House, 508 E. Burlington Ave. (10/10/85)

IOWA, Linn County, Cedar Rapids, Taylor-Van Note House, 4600 Blairs Ferry Rd. (10/10/85)

IOWA, Linn County, Troy Mills, Odd Fellows Hall, Troy Mills Rd. (10/10/85)

KANSAS, Woodson County, Yates Center, Woodson County Courthouse, Courthouse Sq. between Main, Rutledge, State, & Butler Sts. (10/10/85)

LOUISIANA, Concordia Parish, Ferriday vicinity, Roseland, 500 Fisherman Dr. (10/10/85)

LOUISIANA, Tangipahoa Parish, Kentwood, Kent, Charles Adolph, Sr., House, 701 Ave. E (10/10/85)

MAINE, Cumberland County, Brunswick, Pennellville Historic District, Roughly bounded by Pennellville Rd., Middle Bay Cove and Pennell Way (10/10/85)

MICHIGAN, Manistee County, Onekama vicinity, Portage Point Inn Complex, 8513 S. Portage Point Dr. (10/08/85)

MICHIGAN, Oakland County, Bloomfield Hills, Affleck, Gregor S. and Elizabeth B., House, 1925 N. Woodward Ave. (10/03/85)

MICHIGAN, Washtenaw County, Saline, Annin, Joseph, House (Saline MRA), 218 Monroe St. (10/10/85)

MICHIGAN, Washtenaw County, Saline, East Michigan Avenue Historic District (Saline MRA), 300, 301--321 E. Michigan, 99--103 Maple and 217, 300 & 302 E. Henry (10/10/85)

MICHIGAN, Washtenaw County, Saline, Forbes, Jortin, House (Saline MRA), 211 N. Ann Arbor St. (10/10/85)

MICHIGAN, Washtenaw County, Saline, Guthard, Charles, House (Saline MRA), 211 E. Michigan Ave. (10/10/85)

MICHIGAN, Washtenaw County, Saline, Lutz, George R., House (Saline MRA), 103 W. Henry St. (10/10/85)

MICHIGAN, Washtenaw County, Saline, Miller--Walker House (Saline MRA), 117 McKay St. (10/10/85)

MICHIGAN, Washtenaw County, Saline, North Ann Arbor Street Historic District (Saline MRA), 301--327 N. Ann Arbor & 306--324 N. Ann Arbor between Russell & Bennett (10/10/85)

MICHIGAN, Washtenaw County, Saline, Oakwood Cemetery Mausoleum (Saline MRA), Off Monroe St. (10/10/85)

MICHIGAN, Washtenaw County, Saline, Saline First Presbyterian Church (Saline MRA), 143 E. Michigan Ave. (10/10/85)

MICHIGAN, Washtenaw County, Saline, Sturm, Louis, House (Saline MRA), 100 Russell (10/10/85)

MICHIGAN, Washtenaw County, Saline, Union Block (Saline MRA), 100--110 E. Michigan Ave. (10/10/85)

MICHIGAN, Washtenaw County, Saline, Van Duzer, Samuel D., House (Saline MRA), 205 S. Ann Arbor St. (10/10/85)

MICHIGAN, Washtenaw County, Saline, Wallace Block--Old Saline Village Hall (Saline MRA), 105--113 S. Ann Arbor St. (10/10/85)

MICHIGAN, Washtenaw County, Saline, Watson, Henry R., House (Saline MRA), 7215 N. Ann Arbor--Saline Rd. (10/10/85)

MICHIGAN, Washtenaw County, Saline, Zalmon Church House (Saline MRA), 113 N. Ann Arbor (10/10/85)

MICHIGAN, Wayne County, Detroit, Alden Park Towers (East Jefferson Avenue Residential TR), 8100 E. Jefferson Ave. (10/09/85)

MICHIGAN, Wayne County, Detroit, Bagley, John N., House (East Jefferson Avenue Residential TR), 2921 E. Jefferson Ave. (10/09/85)

MICHIGAN, Wayne County, Detroit, Campau, Joseph, House (East Jefferson Avenue Residential TR), 2910 E. Jefferson Ave. (10/09/85)

MICHIGAN, Wayne County, Detroit, Chene, Alexander, House (East Jefferson Avenue Residential TR), 2681 E. Jefferson Ave. (10/09/85)

MICHIGAN, Wayne County, Detroit, Garden Court Apartments (East Jefferson Avenue Residential TR), 2900 E. Jefferson Ave. (10/09/85)

MICHIGAN, Wayne County, Detroit, Hibbard Apartment Building (East Jefferson Avenue Residential TR), 8905 E. Jefferson Ave. (10/09/85)

MICHIGAN, Wayne County, Detroit, Jefferson Hall (East Jefferson Avenue Residential TR), 1405 E. Jefferson Ave. (10/09/85)

MICHIGAN, Wayne County, Detroit, Kean, The (East Jefferson Avenue Residential TR), 8925 E. Jefferson Ave. (10/09/85)

MICHIGAN, Wayne County, Detroit, Manchester Apartments (East Jefferson Avenue Residential TR), 2016 E. Jefferson Ave. (10/09/85)

MICHIGAN, Wayne County, Detroit, Palms, The (East Jefferson Avenue Residential TR), 1001 E. Jefferson Ave. (10/09/85)

MICHIGAN, Wayne County, Detroit, Parker, Arthur M., House (East Jefferson Avenue Residential TR), 8115 E. Jefferson Ave. (10/09/85)

MICHIGAN, Wayne County, Detroit, Pasadena Apartments (East Jefferson Avenue Residential TR), 2170 E. Jefferson Ave. (10/09/85)

MICHIGAN, Wayne County, Detroit, Ponchartrain Apartments (East Jefferson Avenue Residential TR), 1350 E. Jefferson Ave. (10/09/85)

MICHIGAN, Wayne County, Detroit, Somerset Apartments (East Jefferson Avenue Residential TR), 1523 E. Jefferson Ave. (10/09/85)

MICHIGAN, Wayne County, Detroit, Stearns, Frederick K., House (East Jefferson Avenue Residential TR), 8109 E. Jefferson Ave. (10/09/85)

MICHIGAN, Wayne County, Detroit, Walker, Franklin H., House (East Jefferson Avenue Residential TR), 2730 E. Jefferson Ave. (10/09/85)

MICHIGAN, Wayne County, Detroit, Wells, William H., House (East Jefferson Avenue Residential TR), 2931 E. Jefferson Ave. (10/09/85)

MICHIGAN, Wayne County, Detroit, Whittier Hotel (East Jefferson Avenue Residential TR), 415 Burns Dr. (10/09/85)

MISSISSIPPI, Hinds County, Jackson, Galloway--Williams House, 427 E. Fortification St. (10/10/85)

MISSISSIPPI, Oktibbeha County, Starkville, Cedars (The), Old West Point Rd. (10/10/85)
MISSISSIPPI, Washington County, Leland vicinity, Hollyknowe, SE of CR 299 & US 82 Intersection
(10/10/85)

MISSOURI, Gasconade County, Gasconade, William S. Mitchell (boat), Army Corps of Engineer Harbor
(10/09/85)

MISSOURI, St. Louis (Independent City), Fashion Square Building, 1307 Washington Ave. (10/09/85)

NEBRASKA, Scotts Bluff County, Scottsbluff, Marquis Opera House, 1601--1603 Broadway (10/10/85)

NEW MEXICO, McKinley County, Archeological Site # LA 50,035 (Chaco Mesa Pueblo III TR)
(10/09/85)

OHIO, Franklin County, Columbus, Trinity German Evangelical Lutheran Church, 404 S. Third St.
(10/10/85)

OHIO, Portage County, Ravenna, East Main Street Historic District, E. Main St. between Clinton and
Linden (10/10/85)

OHIO, Portage County, Ravenna, Reed, C. A., House, 299 W. Riddle St. (10/10/85)

OHIO, Trumbull County, Brookfield, Brookfield Center Historic District, Roughly W. side of OH 7
between Sharon-Warren Rd. to N. Wood St., and Brookfield Village Green (10/10/85)

OHIO, Trumbull County, Fowler, Fowler Center Historic District, Roughly area around Fowler
Township Village Green at OH 305 & OH 193 (10/10/85)

OHIO, Warren County, Kings Mills, Peters Cartridge Company, 1915 Grandin Rd. (10/10/85)

SOUTH CAROLINA, Berkeley County, Huger vicinity, Quinby Plantation House--Halidon Hill
Plantation, 3 miles W. of Huger (10/10/85)

SOUTH CAROLINA, Darlington County, Springville, Goodson, Arthur, House (Springville MRA), W of
CR 133 (10/10/85)

SOUTH CAROLINA, Darlington County, Springville, Hart, John L., House (Springville MRA), E of CR
133 (10/10/85)

SOUTH CAROLINA, Darlington County, Springville, Lide, Evan J., House (Springville MRA), W of CR
228 NW of SC 34(10/10/85)

SOUTH CAROLINA, Darlington County, Springville, Lide, John W., House (Springville MRA), W of CR
133 (10/10/85)

SOUTH CAROLINA, Darlington County, Springville, White Plains (Springville MRA), N of CR 177 & NE
of CR 389 JCT(10/10/85)

SOUTH CAROLINA, Darlington County, Springville, Wilds Hall (Springville MRA), W of CR 228 off SC
34 (10/10/85)

SOUTH CAROLINA, Greenwood County, Greenwood, Old Greenwood High School, 857 S. Main St.
(10/10/85)

VIRGINIA, Culpeper County, Rapidan, Locust Grove, Locust Grove Farm on VA 736 (10/10/85)

VIRGINIA, Portsmouth (Independent City), Seaboard Coastline Building, 1 High St. (10/10/85)

VIRGINIA, Westmoreland County, Mt. Holly vicinity, Spring Grove, VA 202 (10/10/85)

WISCONSIN, Calumet County, Aebischer Site (47-Ct-30) (10/10/85)

WISCONSIN, Milwaukee County, Wauwatosa, Hart, Thomas B., House, 1609 Church St. (10/10/85)



United States Department of the Interior

NATIONAL PARK SERVICE

P.O. BOX 37127

WASHINGTON, D.C. 20013-7127

IN REPLY REFER TO:

OCT 25 1985

The Director of the National Park Service is pleased to inform you that the following properties have been entered in the National Register of Historic Places beginning October 13, 1985 and ending October 19, 1985. For further information call (202) 343-9552.

STATE, County, Vicinity, Property, Address, (Date Listed)

ALABAMA, Jefferson County, Birmingham, Smithfield Historic District, Between Eighth Ave. N & Fourth Terr. N and Sixth St. W to First St. W (10/15/85)

ARIZONA, Yuma County, Sears Point Archaeological District (10/16/85)

CALIFORNIA, Fresno County, Sanger vicinity, Stoner House, 21143 E. Weldon Ave. (10/17/85)

CONNECTICUT, Hartford County, Granby, Granby Center Historic District, 3--8 E. Granby Rd., 2 Park Pl., 207--265 Salmon Brook St. South (10/17/85)

CONNECTICUT, New London County, Norwich, Perkins--Rockwell House, 42 Rockwell St. (10/17/85)

KANSAS, Woodson County, Yates Center, Stockbrands and Kemmerer Department Store, 100 E. Rutledge (10/17/85)

KENTUCKY, Fayette County, Lexington, Northeast Residential Historic District, Roughly bounded by E. 5th St., Kleiser Ave., E. Fourth, Campsie Pl., Walnut St. & Humbard Alley (10/17/85)

LOUISIANA, Iberia Parish, New Iberia, Lamperez, Santiago, House, 203 Front St. (10/17/85)

LOUISIANA, Rapides Parish, Alexandria, Bland House, 330 St. James St. (10/17/85)

MARYLAND, Frederick County, Nolands Ferry I Archeological Site (10/18/85)

MARYLAND, Montgomery County, Bethesda, Taylor, David W., Model Basin, Bounded by MacArthur Blvd. & George Washington Memorial Pkwy. (10/17/85)

MASSACHUSETTS, Hampden County, Westfield, Westfield Whip Manufacturing Company, 360 Elm St. (10/17/85)

MISSOURI, Butler County, Poplar Bluff vicinity, Hargrove Pivot Bridge, CR 159 (10/15/85)

MONTANA, Flathead County, Essex, Izaak Walton Inn, Off U.S. 2 adjacent to Railroad in Essex (10/18/85)

MONTANA, Lincoln County, Eureka, Eureka Community Hall, Cliff St. (10/18/85)

SOUTH CAROLINA, Richland County, Columbia, Palmetto Compress and Warehouse Company Building (Columbia MRA), 617 Devine St. (10/17/85)

TEXAS, Harris County, Houston, Fire Station House No. 9, 1810--1812 Keene St. (10/17/85)



United States Department of the Interior

NATIONAL PARK SERVICE

P.O. BOX 37127

WASHINGTON, D.C. 20013-7127

IN REPLY REFER TO:

NOV 1 1985

The Director of the National Park Service is pleased to inform you that the following properties have been entered in the National Register of Historic Places beginning October 20, 1985 and ending October 26, 1985. For further information call (202) 343-9552.

STATE, County, Vicinity, Property, Address, (Date Listed)

ARIZONA, Coconino County, Flagstaff, Railroad Addition Historic District (Boundary Decrease), Roughly bounded by Birch Ave., Agassiz St., Santa Fe RR Tracks, Leroux St., and Aspen Ave. (10/23/85)

ARIZONA, Coconino County, Grand Canyon South Rim vicinity, Hull Cabin Historic District, Kaibab National Forest, 1.5 miles S. of Grand Canyon South Rim (10/23/85)

ARKANSAS, Pulaski County, Little Rock, Van Frank Cottages, 515--519 E. 15th St. & 1510 Park Lane (10/21/85)

ARKANSAS, Stone County, Marcella, Martin, Owen, House (Stone County MRA), AR 14 (10/25/85)

ARKANSAS, Stone County, Mountain View, Brewer, A. B., Building (Stone County MRA), AR 66 (10/25/85)

ARKANSAS, Stone County, Mountain View, Brewer, John F., House (Stone County MRA), AR 9 (10/25/85)

ARKANSAS, Stone County, Turkey Creek, Turkey Creek School (Stone County MRA), AR 9 (10/25/85)

CALIFORNIA, Humboldt County, Arcata, Phillips House, 71 E. 7th St. (10/24/85)

CALIFORNIA, Orange County, Huntington Beach, Newland House, 19820 Beach Blvd. (10/24/85)

CALIFORNIA, Solano County, Vacaville, Buck, Will H., House, 301 Buck Ave. (10/24/85)

CONNECTICUT Middlesex County, Cromwell, Main Street Historic District, Roughly bounded by Prospect Hill Rd., Main, Wall, & West Sts., Stevens & New Lanes, & Nooks Hill Rd. (10/24/85)

CONNECTICUT, New Haven County, West Haven, Old West Haven High School, 278 Main St. (10/24/85)

MASSACHUSETTS, Bershire County, North Adams, Arnold Print Works (North Adams MRA), 87 Marshall St. (10/25/85)

MASSACHUSETTS, Bershire County, North Adams, Blackinton Historic District (North Adams MRA), Roughly bounded by Ashton Ave., Wood St., Massachusetts & Doanes Aves., & Boston & Main Railroad (10/25/85)

MASSACHUSETTS, Bershire County, North Adams, Boardman (The) (North Adams MRA), 39--53 Montana St. (10/25/85)

MASSACHUSETTS, Bershire County, North Adams, Browne, Charles, House (North Adams MRA), 932 S. Church St. (10/25/85)

MASSACHUSETTS, Bershire County, North Adams, Church Street-Caddy Hill Historic District (Boundary Increase) (North Adams MRA), Roughly bounded by E. Main, Wall, Holbrook, & Meadow Sts., Elmwood Ave., Church, Perry, South, & Ashland Sts. (10/25/85)

MASSACHUSETTS, Bershire County, North Adams, Crowley House (North Adams MRA), 365 W. Main St. (10/25/85)

MASSACHUSETTS, Bershire County, North Adams, Freeman's Grove Historic District (North Adams MRA), Roughly bounded by Liberty, Hall & Eagle Sts., Bracewell Ave., & Houghton (10/25/85)

MASSACHUSETTS, Bershire County, North Adams, Hathaway Tenement (North Adams MRA), 311--321 River St. (10/25/85)

MASSACHUSETTS, Bershire County, North Adams, Johnson Manufacturing Company (North Adams MRA), 65 Brown St. (10/25/85)

MASSACHUSETTS, Bershire County, North Adams, Johnson School (North Adams MRA), School St. (10/25/85)

MASSACHUSETTS, Bershire County, North Adams, Norad Mill (North Adams MRA), 60 Roberts Dr. (10/25/85)

MASSACHUSETTS, Bershire County, North Adams, Normal School Historic District (North Adams MRA), Roughly Church and Blackinton Sts. (10/25/85)

MASSACHUSETTS, Bershire County, North Adams, Sherman, William B., Farm (North Adams MRA), 1072 State Rd. (10/25/85)

MASSACHUSETTS, Bershire County, North Adams, Sykes House (North Adams MRA), 521 W. Main St. (10/25/85)

MASSACHUSETTS, Hampden County, Blandford, First Congregational Church of Blandford, North St. (10/24/85)

MASSACHUSETTS, Suffolk County, Boston, Engine House #34, 444 Western Ave. (10/24/85)

MISSOURI, Jackson County, Lee's Summit, Longview Farm, 11700 & 850 SW Longview Rd. (10/24/85)

MISSOURI, St. Louis County, St. Louis, Sanitol Building, 4252--4264 Laclede Ave. (10/21/85)

MONTANA, Carbon County, Red Lodge, Warila Boarding House and Sauna, 20 N. Haggin (10/24/85)

MONTANA, Hill County, Havre, Clack, H. Earl., House, 532 2nd Ave. (10/24/85)

MONTANA, Madison County, Laurin, St. Mary of the Assumption, Off MT 287 (10/24/85)

NEW YORK, Columbia County, Hudson, Hudson Historic District (Hudson MRA), Roughly bounded by Warren, Fourth, Sixth, Seventh & Eight Sts., Union, Allen & Grant Sts. & Penn Central RR (10/21/85)

NEW YORK, Columbia County, Hudson, Rossman-Prospect Avenue Historic District (Hudson MRA), Prospect and Rossman Aves. (10/21/85)

NEW YORK, Monroe County, Rochester, Rochester Fire Department Headquarters and Shops (Inner Loop MRA), 185 North St. (10/21/85)

NEW YORK, Westchester County, Yonkers, Public Bath House #2 (Yonkers Public Bath House TR), 27 Vineyard Ave. (10/21/85)

NEW YORK, Westchester County, Yonkers, Public Bath House #3 (Yonkers Public Bath House TR), 48 Yonkers Ave. (10/21/85)

NEW YORK, Westchester County, Yonkers, Public Bath House #4 (Yonkers Public Bath House TR), 138 Linden St. (10/21/85)

TENNESSEE, Sumner County, Gallatin, Gallatin Commercial Historic District, College, Franklin & E. Main Sts., Public Square & Water St. (10/23/85)

TEXAS, Travis County, Austin, Texas Federation of Women's Clubs Headquarters, 2312 San Gabriel St. (10/24/85)

UTAH, Cache County, Hyrum, Holley--Globe Grain and Milling Company Elevator, 100 North and Center St. (10/24/85)

UTAH, Iron County, Evans Mound (42IN 40) (10/24/85)

UTAH, San Juan County, Bluff, Adams, Joseph Frederick, House, Off US 163 (10/24/85)

UTAH, Utah County, Spanish Fork, Jones, David H., House, 143 S. Main (10/24/85)

VERMONT, Windham County, Dover, West Dover Village Historic District, Rt. 100, Valley View, Cross Town, Parsonage, Door Fitch, and Bogle Rds. (10/24/85)

WISCONSIN, Eau Claire County, Eau Claire, Chicago, St. Paul, Minneapolis & Omaha Railroad Depot (Eau Claire MRA), 324 Putnam Ave. (10/24/85)

The following properties were also entered in the National Register but were excluded from a previous notice:

MASSACHUSETTS, Norfolk County (also in Suffolk), Brookline (also in Boston), Harris, John, House and Farm (Brookline MRA), 284 Newton St. (10/17/85)

MASSACHUSETTS, Norfolk County, Brookline, Arcade Building (Brookline MRA), 314--320A Harvard St. (10/17/85)

MASSACHUSETTS, Norfolk County, Brookline, Beacon Street Historic District (Brookline MRA), Roughly on Beacon St. from Saint Mary's to Ayr Rd. (10/17/85)

MASSACHUSETTS, Norfolk County, Brookline, Beaconsfield Terraces Historic District (Brookline MRA), Beacon and Tappan Sts. & Garrison Rd. (10/17/85)

MASSACHUSETTS, Norfolk County, Brookline, Bowditch, William Ingersoll, House (Brookline MRA), 9 Toxteth St. (10/17/85)

MASSACHUSETTS, Norfolk County, Brookline, Building at 30--34 Station Street (Brookline MRA), 30--34 Station St. (10/17/85)

MASSACHUSETTS, Norfolk County, Brookline, Cabot, Lewis, Estate (Brookline MRA), 514 Warren St. (10/17/85)

MASSACHUSETTS, Norfolk County, Brookline, Candler Cottage (Brookline MRA), 447 Washington St. (10/17/85)

MASSACHUSETTS, Norfolk County, Brookline, Chestnut Hill Historic District (Brookline MRA), Roughly bounded by Middlesex Rd., Reservoir Ln., Denny Rd., Boylston St. & Dunster Rd. (10/17/85)

MASSACHUSETTS, Norfolk County, Brookline, Child, Isaac, House (Brookline MRA), 209 Newton St. (10/17/85)

MASSACHUSETTS, Norfolk County, Brookline, Corey, Timothy, House #1 (Brookline MRA), 808 Washington St. (10/17/85)

MASSACHUSETTS, Norfolk County, Brookline, Corey, Timothy, House #2 (Brookline MRA), 786--788 Washington St. (10/17/85)

MASSACHUSETTS, Norfolk County, Brookline, Cypress--Emerson Historic District (Brookline MRA), Roughly bounded by Waverly, Emerson & Cypress Sts. (10/17/85)

MASSACHUSETTS, Norfolk County, Brookline, Davis, Robert S., House (Brookline MRA), 50 Stanton Rd. (10/17/85)

MASSACHUSETTS, Norfolk County, Brookline, Davis, Thomas Aspinwall, House (Brookline MRA), 29 Linden Pl. (10/17/85)

MASSACHUSETTS, Norfolk County, Brookline, Douglass, Alfred, House (Brookline MRA), 157 Clyde St. (10/17/85)

MASSACHUSETTS, Norfolk County, Brookline, Elliot, General Simon, House (Brookline MRA), 61 Heath St. (10/17/85)

MASSACHUSETTS, Norfolk County, Brookline, Emmett Cottage (Brookline MRA), 217 Freeman St. (10/17/85)

MASSACHUSETTS, Norfolk County, Brookline, Fernwood (Brookline MRA), 155 Clyde St. (10/17/85)

MASSACHUSETTS, Norfolk County, Brookline, Fire Station #7 (Brookline MRA), 665 Washington St. (10/17/85)

MASSACHUSETTS, Norfolk County, Brookline, Fisher Hill Historic District (Brookline MRA), Roughly bounded by Clinton & Sumner Rds., Boylston St. and Chestnut Hill Ave. (10/17/85)

MASSACHUSETTS, Norfolk County, Brookline, Francis, Dr. Tappan Eustis, House (Brookline MRA), 35 Davis Ave. (10/17/85)

MASSACHUSETTS, Norfolk County, Brookline, Fuller, Peter, Building (Brookline MRA), 808 Commonwealth Ave. (10/17/85)

MASSACHUSETTS, Norfolk County, Brookline, Goddard, John, House (Brookline MRA), 235 Goddard Ave. (10/17/85)

MASSACHUSETTS, Norfolk County, Brookline, Graffam Development Historic District (Brookline MRA), Roughly bounded by Abbottsford Rd., Babcock St., Manchester & Naples Rds. (10/17/85)

MASSACHUSETTS, Norfolk County, Brookline, Green Hill Historic District (Brookline MRA), Roughly Warren St., Sargent Rd. & Cottage St. (10/17/85)

MASSACHUSETTS, Norfolk County, Brookline, Heath, Charles, House (Brookline MRA), 12 Heath Hill (10/17/85)

MASSACHUSETTS, Norfolk County, Brookline, Heath, Ebenezer, House (Brookline MRA), 30 Heath St. (10/17/85)

MASSACHUSETTS, Norfolk County, Brookline, Holyhood Cemetery (Brookline MRA), Heath St. (10/17/85)

MASSACHUSETTS, Norfolk County, Brookline, Hotel Adelaide (Brookline MRA), 13--21 High St. (10/17/85)

MASSACHUSETTS, Norfolk County, Brookline, Hotel Kempsford (Brookline MRA), 72 Walnut St. (10/17/85)

MASSACHUSETTS, Norfolk County, Brookline, House at 105 Marion Street (Brookline MRA), 105 Marion St. (10/17/85)

MASSACHUSETTS, Norfolk County, Brookline, House at 12 Linden Street (Brookline MRA), 12 Linden St. (10/17/85)

MASSACHUSETTS, Norfolk County, Brookline, House at 12 Vernon Street (Brookline MRA), 12 Vernon St. (10/17/85)

MASSACHUSETTS, Norfolk County, Brookline, House at 12--16 Corey Road (Brookline MRA), 12--16 Corey Rd. (10/17/85)

MASSACHUSETTS, Norfolk County, Brookline, House at 155 Reservoir (Brookline MRA), 155 Reservoir Rd. (10/17/85)

MASSACHUSETTS, Norfolk County, Brookline, House at 156 Mason Terrace (Brookline MRA), 156 Mason Terr. (10/17/85)

MASSACHUSETTS, Norfolk County, Brookline, House at 19 Linden Street (Brookline MRA), 19 Linden St. (10/17/85)

MASSACHUSETTS, Norfolk County, Brookline, House at 25 Stanton Road (Brookline MRA), 25 Stanton Rd. (10/17/85)

MASSACHUSETTS, Norfolk County, Brookline, House at 38--40 Webster Place (Brookline MRA), 38--40 Webster Pl. (10/17/85)

MASSACHUSETTS, Norfolk County, Brookline, House at 4 Perry Street (Brookline MRA), 4 Perry St. (10/17/85)

MASSACHUSETTS, Norfolk County, Brookline, House at 44 Linden Street (Brookline MRA), 44 Linden St. (10/17/85)

MASSACHUSETTS, Norfolk County, Brookline, House at 44 Stanton Road (Brookline MRA), 44 Stanton Rd. (10/17/85)

MASSACHUSETTS, Norfolk County, Brookline, House at 5 Lincoln Road (Brookline MRA), 5 Lincoln Rd. (10/17/85)

MASSACHUSETTS, Norfolk County, Brookline, House at 53 Linden Street (Brookline MRA), 53 Linden St. (10/17/85)

MASSACHUSETTS, Norfolk County, Brookline, House at 83 Penniman Place (Brookline MRA), 83 Penniman Pl. (10/17/85)
 MASSACHUSETTS, Norfolk County, Brookline, House at 89 Rawson Road and 86 Colburne Crescent (Brookline MRA), 89 Rawson Rd & 86 Colburne Crescent (10/17/85)
 MASSACHUSETTS, Norfolk County, Brookline, House at 9 Linden Street (Brookline MRA), 9 Linden St. (10/17/85)
 MASSACHUSETTS, Norfolk County, Brookline, Houses at 76--96 Harvard Avenue (Brookline MRA), 76--96 Harvard Ave. (10/17/85)
 MASSACHUSETTS, Norfolk County, Brookline, Jackson, Thaddeus, House (Brookline MRA), 15 Alberta Rd. (10/17/85)
 MASSACHUSETTS, Norfolk County, Brookline, Kilsyth Terrace (Brookline MRA), 15--27 Kilsyth Rd. (10/17/85)
 MASSACHUSETTS, Norfolk County, Brookline, Linden Park (Brookline MRA), Linden Pl. & Linden St. (10/17/85)
 MASSACHUSETTS, Norfolk County, Brookline, Linden Square (Brookline MRA), Linden Pl. (10/17/85)
 MASSACHUSETTS, Norfolk County, Brookline, Lynch--O'Gorman House (Brookline MRA), 41 Mason Terr. (10/17/85)
 MASSACHUSETTS, Norfolk County, Brookline, Milestone (Brookline MRA), Boylston St. (10/17/85)
 MASSACHUSETTS, Norfolk County, Brookline, Milestone (Brookline MRA), Harvard St. (10/17/85)
 MASSACHUSETTS, Norfolk County, Brookline, Murphy, William, House (Brookline MRA), 97 Sewall Ave. (10/17/85)
 MASSACHUSETTS, Norfolk County, Brookline, Orrock, Rev. John, House (Brookline MRA), 68 Winchester St. (10/17/85)
 MASSACHUSETTS, Norfolk County, Brookline, Paine Estate (Brookline MRA), 325 Heath St. (10/17/85)
 MASSACHUSETTS, Norfolk County, Brookline, Perkins Estate (Brookline MRA), 450 Warren St. (10/17/85)
 MASSACHUSETTS, Norfolk County, Brookline, Reservoir Park (Brookline MRA), Boylston St. (10/17/85)
 MASSACHUSETTS, Norfolk County, Brookline, Ritchie Building (Brookline MRA), 112 Cypress St. (10/17/85)
 MASSACHUSETTS, Norfolk County, Brookline, Roughwood (Brookline MRA), 400 Heath St. (10/17/85)
 MASSACHUSETTS, Norfolk County, Brookline, Saint Aidan's Church and Rectory (Brookline MRA), 207 Freeman St. & 158 Pleasant St. (10/17/85)
 MASSACHUSETTS, Norfolk County, Brookline, Saint Mary of the Assumption Church, Rectory, School and Convent (Brookline MRA), 67 Harvard St. and 3 & 5 Linden Pl. (10/17/85)
 MASSACHUSETTS, Norfolk County, Brookline, Saint Paul's Church, Chapel, and Parish House (Brookline MRA), 15, 27 Saint Paul St. & 104 Aspinwall Ave. (10/17/85)
 MASSACHUSETTS, Norfolk County, Brookline, Saint Paul's Rectory (Brookline MRA), 130 Aspinwall Ave. (10/17/85)
 MASSACHUSETTS, Norfolk County, Brookline, Sargent's Pond (Brookline MRA), Sargent Rd. (10/17/85)
 MASSACHUSETTS, Norfolk County, Brookline, Second Unitarian Church (Brookline MRA), 11 Charles St. (10/17/85)
 MASSACHUSETTS, Norfolk County, Brookline, Spurr, Eliphalet, House (Brookline MRA), 103 Walnut St. (10/17/85)
 MASSACHUSETTS, Norfolk County, Brookline, Standish, James H., House (Brookline MRA), 54 Francis St. (10/17/85)
 MASSACHUSETTS, Norfolk County, Brookline, Strathmore Road Historic District (Brookline MRA), Strathmore Rd. & Clinton Path (10/17/85)
 MASSACHUSETTS, Norfolk County, Brookline, Toussaint, Winand, House (Brookline MRA), 203 Aspinwall Ave. (10/17/85)

MASSACHUSETTS, Norfolk County, Brookline, Town Stable (Brookline MRA), 237 Cypress St. (10/17/85)
MASSACHUSETTS, Norfolk County, Brookline, Tuckerman, William F., House (Brookline MRA), 63 Harvard Ave. (10/17/85)
MASSACHUSETTS, Norfolk County, Brookline, Twitchell, Ginery, House (Brookline MRA), 17 Kent St. (10/17/85)
MASSACHUSETTS, Norfolk County, Brookline, Walnut Hills Cemetery (Brookline MRA), Grove St. & Allandale Rd. (10/17/85)
MASSACHUSETTS, Norfolk County, Brookline, White Place Historic District (Brookline MRA), White Pl. between Washington St. & Davis Path (10/17/85)
MASSACHUSETTS, Norfolk County, Brookline, White, Benjamin, House (Brookline MRA), 203 Heath St. (10/17/85)
MASSACHUSETTS, Norfolk County, (also in Suffolk), Brookline, (also in Boston) Brandegee Estate (Brookline MRA), 280 Newton St. (10/17/85)
MASSACHUSETTS, Norfolk County, (also in Suffolk), Brookline, (also in Boston), Anderson, Larz, Park Historic District (Brookline MRA), Bounded by Goddard & Avon St. (10/17/85)
MISSOURI, Camden County, Pin Oak Hollow, Pin Oak Hollow Bridge (ECW Architecture in Missouri State Parks 1933--1942 TR), Lake of the Ozarks State Park (09/13/85)
NEW YORK, Madison County, Cazenovia, Cazenovia Village Historic District (Cazenovia Town MRA), Roughly bounded by Union, Lincklaen & Chenango Sts., Rippleton Rd., & Foreman St. (10/18/85)
WEST VIRGINIA, Kanawha County, Charleston, Spring Hill Cemetery Historic District, 1554 Farnsworth Dr. (10/18/85)

Additional information has been accepted for the properties listed below effective as follows:

MISSOURI, Camden County, Lake of the Ozarks Recreation Demonstration Area Barn/Garage in Kaiser Area (ECW Architecture in Missouri State Parks, 1933--1942 TR), Lake of the Ozarks State Park (10/25/85)

ALABAMA, Montgomery County, Montgomery, Garden District, Roughly bounded by E. Jeff Davis Ave., Norman Bridge Rd., Fairview Ave., and Court St. (10/20/85)

ALABAMA, Mobile County, Mobile, De Tonti Square Historic District (10/23/85)

ALABAMA, Jefferson County, Birmingham, Forest Park Historic District, (10/25/85)

Multiple Resource Areas are identified by MRA
Thematic Resources are identified by TR
NHL designates a National Historic Landmark



United States Department of the Interior

NATIONAL PARK SERVICE

P.O. BOX 37127

WASHINGTON, D.C. 20013-7127

IN REPLY REFER TO:

NOV 8 1985

The Director of the National Park Service is pleased to inform you that the following properties have been entered in the National Register of Historic Places beginning October 27, 1985 and ending November 2, 1985. For further information call (202) 343-9552.

STATE, County, Vicinity, Property, Address, (Date Listed)

ALABAMA, Sumter County, Gainesville, Coffin Shop (Gainesville MRA), McKee & Monroe St.
(10/29/85)

ALABAMA, Sumter County, Gainesville, Park and Bandstand (Gainesville MRA), State & McKee Sts.
(10/29/85)

ARIZONA, Navajo County, Standing Fall House (11/01/85)

ARIZONA, Santa Cruz County, Nogales, Marsh Heights Historic Residential District (Nogales MRA),
Roughly bounded by Court St., Summit Ave., S. Court St. and Morley Ave. (10/29/85)

ARKANSAS, Arkansas County, Menard--Hodges Mounds (10/31/85)

CONNECTICUT, Middlesex County, East Hampton, Belltown Historic District, Roughly bounded by W.
High, Main, Bevin Ct., Skinner, Crescent, Barton Hill & Maple Sts. (10/28/85)

HAWAII, Honolulu County, Honolulu, Cooke, Charles Montague, Jr., House, 2859 Manoa Rd. (10/31/85)

IDAHO, Bannock County, Pocatello, Woolley Apartments, 303 N. Hayes Ave. (10/31/85)

MASSACHUSETTS, Hampden County, Springfield, Mills-Hale-Owen Blocks, 959--991 Main St.
(10/31/85)

MICHIGAN, Wayne County, Highland Park, Highland Park General Hospital, 357 Glendale Ave.
(10/31/85)

MINNESOTA, Ramsey County, St. Paul, College of St. Catherine-Derham Hall and Our Lady of Victory
Chapel, 2004 Randolph Ave. (10/31/85)

MINNESOTA, Ramsey County, St. Paul, United Church Seminary, 2481 Como Ave. (10/31/85)

MISSISSIPPI, Adams County, Natchez vicinity, Carmel Presbyterian Church, Carmel Church Rd.
(10/31/85)

MISSISSIPPI, Hinds County, Jackson, Green, Garner Wynn, House, 647 North State St. (10/31/85)

MISSISSIPPI, Kemper County, Moscow vicinity, Oliver House, 1 mile SW of Moscow off MS 493
(10/31/85)

MISSISSIPPI, Lee County, Tupelo, North Broadway Historic District, 300 Block N. Broadway St.
(10/31/85)

MISSISSIPPI, Lowndes County, Columbus, Jones-Banks-Leigh House, 824 Seventh St. North (10/31/85)

MISSISSIPPI, Lowndes County, Columbus, Old Fort House, 510 7th St. North (10/31/85)

MONTANA, Cascade County, Great Falls, YMCA Building, 101 First Ave. North (10/31/85)

NEW YORK, Warren County, Glens Falls, Glens Falls Feeder Canal (Glens Falls MRA), Roughly between Richardson St. and Old Champlain Canal (also in Washington County and in Queensbury, Kingsbury, Hudson Falls, and Fort Edward Cities) (10/25/85)

OHIO, Defiance County, Defiance, Defiance Public Library, 320 Fort St. (10/31/85)

OHIO, Summit County, Akron, Smith, Dr. Robert, House, 855 Ardmore Ave. (10/31/85)

OHIO, Trumbull County, Warren, Packard, James Ward, House, 319 Oak Knoll Ave., NE (10/31/85)

OKLAHOMA, Custer County, Custer, First National Bank of Custer City (Custer City Commerical Buildings TR), Off OK 33 (10/31/85)

OREGON, Clackamas County, Oregon City, Petzold, Richard, House, 504 6th St. (10/31/85)

OREGON, Coos County, Coos Bay, Myrtle Arms Apartment Building, Sixth and Central Sts. (10/31/85)

OREGON, Coos County, Coos Bay, Tower, Major Morton, House, 486 Schetter Ave. (10/31/85)

OREGON, Lane County, Eugene, Williams, Charles S., House, 228 E. 12th (10/31/85)

OREGON, Multnomah County, Portland, Franklin Hotel, 1337 NW Washington St. (10/31/85)

OREGON, Multnomah County, Portland, Honeyman, John S., House, 1318 SW Twelfth Ave. (10/31/85)

PENNSYLVANIA, Berks County, Reading, Keystone Hook and Ladder Company, Second and Penn Sts. (10/31/85)

PENNSYLVANIA, Centre County, Centre vicinity, Rhone, Leonard, House, Off PA 45 (10/31/85)

PENNSYLVANIA, Erie County, Erie, Thayer-Thompson House, 605 W. Eight St. (10/31/85)

PENNSYLVANIA, Montgomery County, Cheltenham Township, Camptown Historic District, Roughly bounded by Penrose Ave, Graham Lane, Dennis St., and Cheltenham Ave. (10/31/85)

PENNSYLVANIA, Montgomery County, Red Hill, Red Hill Historic District, 148, 152, 200--600 Main St., 98--226, 21--231 W. Sixth St., and 532--550 Adams St. (10/31/85)

PENNSYLVANIA, Montgomery County, Villanova, Harriton, 1401--1415 Old Gulph Rd. (10/31/85)

PENNSYLVANIA, Philadelphia County, Philadelphia, General Electric Switchgear Plant, 7th & Willow Sts. (10/31/85)

PENNSYLVANIA, Philadelphia County, Philadelphia, Girard Avenue Historic District, 1415--2028 Girard Ave. and 1700 block of Thompson St. (10/31/85)

PENNSYLVANIA, Philadelphia County, Philadelphia, Northern Liberties Historic District, Roughly bounded by 6th, Brown, American, Green, and Fifth Sts. (10/31/85)

PENNSYLVANIA, Philadelphia County, Philadelphia, Ruan, John, House, 4278--4280 Griscom St. (10/31/85)

SOUTH DAKOTA, Codington County, Watertown, Minneapolis and St. Louis Railroad Depot, 168 N. Broadway (10/31/85)

SOUTH DAKOTA, Hamlin County, Bryant vicinity, Kant Hotel, N. of SD 28 (10/31/85)

SOUTH DAKOTA, Minnehaha County, Sioux Falls, Thomas, Charles A., House, 620 South Dakota Ave. (10/31/85)

SOUTH DAKOTA, Union County, Beresford, Larson, John August, House, 407 W. Hemlock (10/31/85)

UTAH, Salt Lake County, Copperton, Utah Copper Company Mine Superintendent's House, 104 E. State Highway (10/31/85)

VERMONT, Windsor County, Chester, Greenwood House, VT 103 (10/31/85)

WEST VIRGINIA, Jackson County, Ravenswood, Lemley-Wood-Sayre House, 301 Walnut St. (10/30/85)

WEST VIRGINIA, Kanawha County, Charleston, Loewenstein & Sons Hardware Building, 223--225 Capitol St. (11/01/85)

WEST VIRGINIA, Kanawha County, Charleston, Plaza Theatre, 123 Summers St. (10/30/85)
WEST VIRGINIA, Monongalia County, Morgantown, Women's Christian Temperance Union Community Building, 160 Fayette St. (10/30/85)
WEST VIRGINIA, Monroe County, Union vicinity, Salt Sulphur Springs Historic District, US 219 (10/31/85)

A proposed move for the property listed below has been approved effective as follows:

CONNECTICUT, Litchfield County, Harwinton, Skinner, Jason, House (Proposed Move), Off South Rd. (10/30/85)

Additional information has been accepted for the property listed below effective as follows:

IDAHO, Bannock County, Pocatello, Idaho State University Neighborhood Historic District, (10/18/85)

Multiple Resource Areas are identified by MRA
Thematic Resources are identified by TR
NHL designates a National Historic Landmark



United States Department of the Interior

NATIONAL PARK SERVICE

P.O. BOX 37127

WASHINGTON, D.C. 20013-7127

NOV 15 1985

IN REPLY REFER TO:

The Director of the National Park Service is pleased to inform you that the following properties have been entered in the National Register of Historic Places beginning November 3, 1985 and ending November 9, 1985. For further information call (202) 343-9552.

STATE, County, Vicinity, Property, Address, (Date Listed)

CALIFORNIA, Humboldt County, Bald Hills Archeological District Extension (Boundary Increase) (11/04/85)

CALIFORNIA, Marin County, Inverness vicinity, Point Reyes Lifeboat Rescue Station-1927, Drake's Bay, Point Reyes National Seashore (11/07/85)

CALIFORNIA, Orange County, Santa Ana, Harmon-McNeil House, 322 E. Chestnut St. (11/07/85)

CALIFORNIA, Shasta County, Tower House--Soo-Yeh-Choo-Pus (11/04/85)

COLORADO, Pueblo County, Pueblo, Barndollar--Gann House, 1906 Court St. (11/07/85)

COLORADO, Pueblo County, Pueblo, Black, Dr. John A., House Complex, 102 W. Pitkin Ave. (11/07/85)

COLORADO, Pueblo County, Pueblo, Rice, Ward, House, 1825 Grand Ave. (11/07/85)

COLORADO, Pueblo County, Pueblo, Tooke--Nuckolls House, 38 Carlile Pl. (11/07/85)

CONNECTICUT, Fairfield County, Norwalk vicinity, South Main and Washington Streets Historic District (Boundary Increase), 11--15 through 54--60 South Main St. (11/08/85)

FLORIDA, Santa Rosa County, Thomas Creek Archaeological District (11/04/85)

KENTUCKY, Scott County, Georgetown, West Main Street Historic District, 217--600 W. Main St. (11/05/85)

LOUISIANA, East Baton Rouge Parish, Baton Rouge, Main Street Historic District, 442--660 Main St. (11/07/85)

LOUISIANA, Terrebonne Parish, Thibodaux vicinity, Ducros Plantation House, LA 20 (11/07/85)

MASSACHUSETTS, Hamshire County, Northampton, Building at 8--22 Graves Avenue, 8--22 Graves Ave. (11/07/85)

MASSACHUSETTS, Worcester County, Worcester, Richmond, Willard, Apartment Block (Worcester MRA), 43 Austin St. (11/07/85)

MASSACHUSETTS, Worcester County, Worcester, Russell (The) (Worcester MRA), 49 Austin St. (11/07/85)

MINNESOTA, St. Louis County, Duluth, Duluth State Normal School Historic District, E. Fifth St. (11/08/85)

MISSISSIPPI, Leflore County, Greenwood, Building at 308 Lamar Street (Greenwood MRA), 308 Lamar St. (11/04/85)

MISSISSIPPI, Leflore County, Greenwood, Building at 312 George Street (Greenwood MRA), 312 George St. (11/04/85)

MISSISSIPPI, Leflore County, Greenwood, Building at 710 South Boulevard (Greenwood MRA), 710 South Boulevard (11/04/85)

TENNESSEE, Putnam County, Cookeville, Henderson Hall, Dixie Ave., Tennessee Technological University (11/07/85)

TENNESSEE, Sullivan County, Bristol, Shelby Street Station Post Office, 620 Shelby St. (11/07/85)

TEXAS, Harris County, Houston, Cohn, Arthur B., House, 1711 Rusk Ave. (11/07/85)

TEXAS, Willacy County, Lyford, Old Lyford High School, High School Circle (11/07/85)

VERMONT, Addison County, Starksboro Village, Starksboro Village Meeting House, VT 116 (11/07/85)

VERMONT, Addison County, Starksboro, South Starksboro Friends Meeting House and Cemetery, Dan Sargent Rd. (11/07/85)

VIRGINIA, Bedford County, Forest vicinity, St. Stephen's Episcopal Church, VA 663 (11/07/85)

VIRGINIA, Richmond (Independent City), Home For Confederate Women, 301 N. Sheppard St. (11/07/85)

VIRGINIA, Suffolk (Independent City), Building at 216 Bank Street, 216 Bank St. (11/07/85)

The following properties were also entered in the National Register but were excluded from a previous notice:

CALIFORNIA, Imperial County, Winterhaven Anthropomorph and Bowknot, L-9 (Earth Figures of California-Arizona Colorado River Basin TR), (10/25/85)

CALIFORNIA, San Bernardino County, Site D-4 (Earth Figures of California-Arizona Colorado River Basin TR), (10/25/85)

CALIFORNIA, San Bernardino County, Site E-21 (Earth Figures of California-Arizona Colorado River Basin TR), (10/25/85)

CALIFORNIA, San Diego County, Anza Borrego-Palo Verde Site, S-2 (Earth Figures of California-Arizona Colorado River Basin TR), (10/25/85)

CALIFORNIA, San Diego County, Anza Borrego-Sin Nombre, S-4 (Earth Figures of California-Arizona Colorado River Basin TR), (10/25/85)

CALIFORNIA, San Diego County, Anza Borrego-Split Mountain Site, S-3 (Earth Figures of California-Arizona Colorado River Basin TR), (10/25/85)

FLORIDA, Dade County, Miami Springs, Adams, Carl G., House (Country Club Estates TR), 31 Hunting Lodge (11/01/85)

FLORIDA, Dade County, Miami Springs, Clune Building (Country Club Estates TR), 45 Curtiss Parkway (11/01/85)

FLORIDA, Dade County, Miami Springs, Curtiss, Lua, House 1 (Country Club Estates TR), 85 Deer Run (11/01/85)

FLORIDA, Dade County, Miami Springs, Curtiss, Lua, House II (Country Club Estates TR), 150 Hunting Lodge (11/01/85)

FLORIDA, Dade County, Miami Springs, Hequembourg House (Country Club Estates TR), 851 Hunting Lodge (11/01/85)

FLORIDA, Dade County, Miami Springs, Osceola Apartment Hotel (Country Club Estates TR), 200 Azure Way (11/01/85)

Multiple Resource Areas are identified by MRA

Thematic Resources are identified by TR

NHL designates a National Historic Landmark



United States Department of the Interior

NATIONAL PARK SERVICE

P.O. BOX 37127

WASHINGTON, D.C. 20013-7127

IN REPLY REFER TO:

NOV 22 1985

The Director of the National Park Service is pleased to inform you that the following properties have been entered in the National Register of Historic Places beginning November 10, 1985 and ending November 16, 1985. For further information call (202) 343-9552.

STATE, County, Vicinity, Property, Address, (Date Listed)

CALIFORNIA, El Dorado County, Placerville, Hattie (Gold Bug), Priest & Silver Pine Mines and Stampmill, 2501 Bedford Ave. (11/15/85)

CONNECTICUT, New Haven County, Guilford, Eliot, Jared, House, 88 Old Chaffinch Island Rd. (11/14/85)

ILLINOIS, Adams County, Quincy, Quincy East End Historic District, Roughly bounded by Hampshire, 24th, State, and 12th Sts. (11/14/85)

ILLINOIS, Clay County, Xenia, Paine House, Rt. 1, Box 19 A (11/14/85)

ILLINOIS, Cook County, Chicago, Gage Group--Ascher, Keith, & Gage Buildings, 18--30 S. Michigan Ave. (11/14/85)

ILLINOIS, Cook County, Chicago, Smith, J. P., Shoe Company Plant, 671--699 N. Sangamon Ave., and 901--921 W. Huron St. (11/14/85)

ILLINOIS, Jackson County, Carbondale, Reef House, 411 S. Poplar St. (11/14/85)

ILLINOIS, McLean County, Bloomington, Cox, George H., House, 701 E. Grove St. (11/14/85)

ILLINOIS, Ogle County, Mt. Morris, Hitt, Samuel M., House, 7782 IL 64 W. (11/14/85)

ILLINOIS, Tazewell County, Pekin, Tazewell County Courthouse, Court St. between Capitol & Fourth Sts. (11/14/85)

IOWA, Scott County, Davenport, Chicago, Milwaukee, St. Paul and Pacific Freight House (Davenport MRA), 102 S. Ripley St. (11/14/85)

KENTUCKY, Bracken County, Snag Creek Site (15BK2) (11/14/85)

KENTUCKY, Bracken County, Turtle Creek Site (15BK13) (11/14/85)

KENTUCKY, Carlisle County, Marshall Site (15-CE-27) (11/14/85)

KENTUCKY, Carlisle County, Turk Site (15 CE 6) (11/14/85)

KENTUCKY, Clark County, Indian Fort Earthworks (15CK7) (11/14/85)

KENTUCKY, Kenton County, Covington, Emery Row, 810--828 Scott Blvd. (11/14/85)

KENTUCKY, Logan County, Page Site (15L01) (11/14/85)

MARYLAND, Baltimore (Independent City), Baltimore, Young Men's & Young Womens's Hebrew Association Building, 305--311 W. Monument St. (11/14/85)

NORTH DAKOTA, Ramsey County, Devils Lake, Bangs--Wineman Block, 402--408 Fourth St. (11/14/85)

NORTH DAKOTA, Richland County, Mooreton vicinity, Bagg Bonanza Farm District, Off ND 13 on Section Rd. (11/14/85)

NORTH DAKOTA, Traill County, Mayville, Delchar Theater, 20 W. Main St. (11/14/85)

NORTH DAKOTA, Traill County, Mayville, Goose River Bank, 45 Main St. E. (11/14/85)

NORTH DAKOTA, Traill County, Mayville, Lura Building, 29 W. Main St. (11/14/85)

OHIO, Columbiana County, East Liverpool, City Hall (East Liverpool Central Business District MRA), Sixth St. (11/14/85)

OHIO, Columbiana County, East Liverpool, Diamond Historic District (East Liverpool Central Business District MRA), Market and E. Sixth Sts. (11/14/85)

OHIO, Columbiana County, East Liverpool, East Fifth Street Historic District (East Liverpool Central Business District MRA), E. Fifth, Market and Broadway Sts. (11/14/85)

OHIO, Columbiana County, East Liverpool, Elks Club (East Liverpool Central Business District MRA), 139 W. Fifth St. (11/14/85)

OHIO, Columbiana County, East Liverpool, Fraternal Order of Eagles (East Liverpool Central Business District MRA), 414 Broadway (11/14/85)

OHIO, Columbiana County, East Liverpool, Masonic Temple (East Liverpool Central Business District MRA), 422 Broadway (11/14/85)

OHIO, Columbiana County, East Liverpool, Odd Fellows Temple (East Liverpool Central Business District MRA), 120 W. Sixth St. (11/14/85)

OHIO, Columbiana County, East Liverpool, Patterson, Mary A., Memorial (East Liverpool Central Business District MRA), E. Fourth St. (11/14/85)

OHIO, Columbiana County, East Liverpool, Potters Savings & Loan (East Liverpool Central Business District MRA), Washington and Broadway (11/14/85)

OHIO, Columbiana County, East Liverpool, Smith Auto Parts & Speed (East Liverpool Central Business District MRA), Broadway and Fourth (11/14/85)

OHIO, Columbiana County, East Liverpool, YMCA (East Liverpool Central Business District MRA), Washington & Fourth (11/14/85)

OHIO, Cuyahoga County, Cleveland, Krause Building--Otto Moser's Cafe, 2042--2044 E. 4th St. (11/14/85)

OHIO, Hamilton County, Cincinnati, Cincinnati Enquirer Building, 617 Vine St. (11/13/85)

OHIO, Hamilton County, Cincinnati, Peeble's Corner Historic District, Roughly E. McMillan St., and Gilbert Ave. (11/14/85)

OHIO, Lorain County, Lorain, Broadway Building, SE corner of W. Erie Ave. & Broadway (11/14/85)

OKLAHOMA, Canadian County, El Reno, Canadian County Jail, 300 S. Evans (11/14/85)

OKLAHOMA, Cleveland County, Norman, Moore-Lindsay House, 508 N. Peters (11/14/85)

OKLAHOMA, Garfield County, Enid, Broadway Tower, 114 E. Broadway St. (11/14/85)

OKLAHOMA, Muskogee County, Fort Gibson, Administration Building--Post Hospital (Fort Gibson Post-Civil War Military Buildings TR), 803 Garrison Ave. (11/14/85)

OKLAHOMA, Muskogee County, Fort Gibson, Commandant's Quarters (Fort Gibson Post-Civil War Military Buildings TR), 905 Coppinger Ave. (11/14/85)

OKLAHOMA, Muskogee County, Fort Gibson, Officer's Quarters (Fort Gibson Post-Civil War Military Buildings TR), 907 Coppinger Ave. (11/14/85)

OKLAHOMA, Muskogee County, Fort Gibson, Post Adjutant's Office (Fort Gibson Post-Civil War Military Buildings TR), 905 Garrison Ave. (11/14/85)

OKLAHOMA, Muskogee County, Fort Gibson, Post Blacksmith Shop (Fort Gibson Post-Civil War Military Buildings TR), 905 Garrison Ave. (11/14/85)

PENNSYLVANIA, Allegheny County, Pittsburgh, Schenley Park, Schenley Dr. & Panther Hollow Rd. (11/13/85)

PENNSYLVANIA, Clearfield County, DuBois, Commercial Hotel, Long and Brady Aves. (11/13/85)

PENNSYLVANIA, Philadelphia County, Philadelphia, Burk Brothers and Company, 913--916 N. Third St. (11/14/85)

SOUTH DAKOTA, Brown County, Frederick vicinity, Geranen, Paul and Fredriika, Farm (Architecture of Finnish Settlement TR), E. of Frederick (11/13/85)

SOUTH DAKOTA, Brown County, Frederick, Martilla-Pettingel & Gorder General Merchandise Store (Architecture of Finnish Settlement TR), 515--516 Main St. (11/13/85)
SOUTH DAKOTA, Brown County, Savo Township, Savo Hall-Finnish National Society Hall (Architecture of Finnish Settlement TR), NE of Savo (11/13/85)
SOUTH DAKOTA, Butte County, Fruitdale vicinity, Snoma Finnish Cemetery (Architecture of Finnish Settlement TR), 3.5 miles SE of Fruitdale (11/13/85)
SOUTH DAKOTA, Hamlin County, Lake Norden vicinity, Hendrickson, Hendrick and Waldur, Farm (Architecture of Finnish Settlement TR), Hwy. 28 (11/13/85)
SOUTH DAKOTA, Hamlin County, Lake Norden vicinity, Tuohino, Jacob and Amelia, Farm (Architecture of Finnish Settlement TR), 1 mile S. of Hwy. 28 (11/13/85)
SOUTH DAKOTA, Lawrence County, Brownsville vicinity, Hill, John, Ranch - Keltomaki (Architecture of Finnish Settlement TR), NE of Brownsville (11/13/85)
SOUTH DAKOTA, Lawrence County, Dumont vicinity, Buskala, Henry, Ranch (Architecture of Finnish Settlement TR), FDR 206 (11/13/85)
SOUTH DAKOTA, Lawrence County, Lead, Old Finnish Lutheran Church (Architecture of Finnish Settlement TR), Sinking Gardens, E. Main St. (11/13/85)

The following properties were also entered in the National Register but were excluded from a previous notice:

FLORIDA, Palm Beach County, Jupiter Inlet Historic and Archaeological Site (11/05/85)

MASSACHUSETTS, Berkshire County, North Adams, Armstrong House (North Adams MRA), 60 Brooklyn St. (10/25/85)

MASSACHUSETTS, Berkshire County, North Adams, Wells House (North Adams MRA), 568 W. Main St. (10/25/85)

CORRECTION: The property below was listed erroneously on the National Register list dated November 1, 1985.

NEW YORK, Madison County, Cazenovia, Cazenovia Village Historic District (Cazenovia Town MRA)

A proposed move for the following property has been approved.

WASHINGTON, King County, Seattle, Ward Home, 1427 Boren Ave. (11/12/85)

Multiple Resource Areas are identified by MRA
Thematic Resources are identified by TR
NHL designates a National Historic Landmark



United States Department of the Interior

NATIONAL PARK SERVICE

P.O. BOX 37127

WASHINGTON, D.C. 20013-7127

IN REPLY REFER TO:

NOV 29 1985

The Director of the National Park Service is pleased to inform you that the following properties have been entered in the National Register of Historic Places beginning November 17, 1985 and ending November 23, 1985. For further information call (202) 343-9552.

STATE, County, Vicinity, Property, Address, (Date Listed)

ARKANSAS, Benton County, War Eagle, War Eagle Bridge, CR 98 (11/19/85)

ARKANSAS, Izard County, Calico Rock, Calico Rock Historic District, Roughly bounded by Main St., Rodman, Walnut, and Peppersauce Alley (11/19/85)

DELAWARE, New Castle County, Middletown vicinity, Choptank-Upon-The-Hill (Rebuilding St. Georges Hundred 1850--1880 TR), Rt. 435 (11/19/85)

DELAWARE, New Castle County, Middletown vicinity, Okolona (Rebuilding St. Georges Hundred 1850--1880 TR), Rt. 429 (11/19/85)

DELAWARE, New Castle County, Middletown vicinity, Weston (Rebuilding St. Georges Hundred 1850--1880 TR), Off DE 71 (11/19/85)

DELAWARE, New Castle County, Odessa vicinity, Fairview (Rebuilding St. Georges Hundred 1850--1880 TR), Rt. 412 (11/19/85)

DELAWARE, New Castle County, Odessa vicinity, Mondamon Farm (Rebuilding St. Georges Hundred 1850--1880 TR), Rt. 2 (11/19/85)

DELAWARE, New Castle County, Odessa vicinity, Riverdale (Rebuilding St. Georges Hundred 1850--1880 TR), Off Bay View & Silver Run Rds. (11/19/85)

FLORIDA, Polk County, Lakeland, South Lake Morton Historic District, Bounded by Lake Morton Dr. & Palmetto St., Ingraham Ave., McDonald St., Johnson Ave., Lake Hollingsworth Dr., Balmar St. and Tennessee Ave. (11/20/85)

ILLINOIS, Cook County, Chicago, Logan Square Boulevards Historic District, West Logan, North Kedzie, North Humboldt, Logan Square, and Palmer Square Blvds. (11/20/85)

MARYLAND, Frederick County, Frederick vicinity, Gambrill House, Monocacy National Battlefield--MD 355 (11/18/85)

NEW MEXICO, Taos County, Ojo Caliente, Ojo Caliente Mineral Springs, NM 414 (11/17/85)

NEW YORK, Westchester County, Armonk, Bedford Road Historic District, Bedford Rd. (11/21/85)

NORTH CAROLINA, Buncombe County, Asheville, Oteen Veterans Administration Hospital Historic District, N side US 70 (11/20/85)

NORTH DAKOTA, Traill County, Mayville, First National Bank, 22 W. Main St. (11/20/85)

NORTH DAKOTA, Traill County, Mayville, Grandins' Mayville Farm District, 2 Brunsdale West (11/19/85)

NORTH DAKOTA, Traill County, Mayville, Mayville Historic District, Roughly bounded by 3rd St, 5th Ave., Main St., & 3rd Ave. (11/19/85)



United States Department of the Interior

NATIONAL PARK SERVICE

P.O. BOX 37127

WASHINGTON, D.C. 20013-7127

IN REPLY REFER TO:

DEC 6 1985

The Director of the National Park Service is pleased to inform you that the following properties have been entered in the National Register of Historic Places beginning November 24, 1985 and ending November 30, 1985. For further information call (202) 343-9552.

STATE, County, Vicinity, Property, Address, (Date Listed)

ALASKA, Fairbanks Division, Chisana, Chisana Historic District, Extending Westward 1/4 mile from SE end of Chisana Airstrip and parallel to Johnson Creek (11/29/85)

ARIZONA, Maricopa County, Phoenix, Union Station (Phoenix Commercial MRA), 4th Ave. & R.R. Tracks (11/25/85)

FLORIDA, Alachua County, Gainesville, Baird Hardware Company Warehouse, 619 S. Main St. (11/25/85)

HAWAII, Maui County, Wailuku, Halekii-Pihana Heiau, Hea Pl., off Kuhio Pl. from Waiehu Beach Rd. (11/25/85)

KENTUCKY, Fayette County, Lexington, Mentelle Park, Mentelle Park (11/27/85)

KENTUCKY, Knox County, Croley--Evans Site (15KX24) (11/30/85)

KENTUCKY, Whitley County, Bowman Site (15WH14) (11/30/85)

LOUISIANA, Iberia Parish, New Iberia, Pascal Building, 223 E. Main St. (11/21/85)

NEW JERSEY, Hudson County, Jersey City, Jersey City Medical Center, Roughly bounded by Baldwin, Cornelison & Fairmont Aves., Clifton Pl. & Montgomery St. (11/27/85)

NEW JERSEY, Union County, Elizabeth, Union County Park Commission Administration Buildings, Acme & Canton Sts. (11/25/85)

NORTH CAROLINA, Durham County, Durham, Durham Hosiery Mills # 2-Service Printing Company Building (Durham MRA), 504 E. Pettigrew St. (11/27/85)

NORTH DAKOTA, Ransom County, Lisbon, Ransom County Courthouse (North Dakota County Courthouses TR), Fifth Ave. W (11/25/85)

NORTH DAKOTA, Renville County, Mohall, Renville County Courthouse (North Dakota County Courthouses TR), Main St. (11/25/85)

NORTH DAKOTA, Sheridan County, McClusky, Sheridan County Courthouse (North Dakota County Courthouses TR), 215 E. Second St. (11/25/85)

NORTH DAKOTA, Stark County, Dickinson, Stark County Courthouse (North Dakota County Courthouses TR), Third St. N (11/25/85)

NORTH DAKOTA, Walsh County, Grafton, Walsh County Courthouse (North Dakota County Courthouses TR), 638 Cooper Ave. (11/25/85)

PENNSYLVANIA, Chester County, Londonderry Twp., Ferron, John, House (West Branch Brandywine Creek MRA), St. Malachi Rd. (11/26/85)

PENNSYLVANIA, Chester County, W. Marlborough Twp., Hoopes, Cyrus, House & Barn (West Branch Brandywine Creek MRA), Springdell Rd. (11/26/85)

PENNSYLVANIA, Philadelphia County, Philadelphia, Tulpehocken Station Historic District, Roughly bounded by Germantown Ave., W. Walnut Lane, Penn Central RR tracks, & W. Tulpehocken St. (11/26/85)

TENNESSEE, Hamilton County, Chattanooga, Lookout Mountain Caverns and Cavern Castle, Scenic Hwy. (11/26/85)

TENNESSEE, Sumner County, Gallatin vicinity, Jameson, James B., House, TN 25 (11/25/85)

UTAH, Davis County, Farmington, Wilcox, James D., House, 93 E. 100 North (11/26/85)

VIRGINIA, Charles City County, Holdcroft vicinity, Piney Grove, VA 615 (11/26/85)

The following properties were also entered in the National Register but were excluded from a previous notice:

NORTH DAKOTA, Adams County, Hettinger, Adams County Courthouse (North Dakota County Courthouses TR), 600 Adams Ave. (11/14/85)

NORTH DAKOTA, Barnes County, Valley City, Barnes County Courthouse (North Dakota County Courthouses TR), 491 Second Ave. NW (11/14/85)

NORTH DAKOTA, Burke County, Bowbells, Burke County Courthouse (North Dakota County Courthouses TR), Main St. (11/14/85)

NORTH DAKOTA, Burleigh County, Bismarck, Burleigh County Courthouse (North Dakota County Courthouses TR), E. Thayer Ave. (11/14/85)

NORTH DAKOTA, Eddy County, New Rockford, Eddy County Courthouse (North Dakota County Courthouses TR), 524 Central Ave. (11/14/85)

NORTH DAKOTA, Emmons County, Linton, Emmons County Courthouse (North Dakota County Courthouses TR), Fifth St. (11/14/85)

NORTH DAKOTA, Golden Valley County, Beach, Golden Valley County Courthouse (North Dakota County Courthouses TR), First Ave. SE (11/14/85)

NORTH DAKOTA, Hettinger County, Mott, Hettinger County Courthouse (North Dakota County Courthouses TR), 336 Pacific St. (11/14/85)

NORTH DAKOTA, Kidder County, Steele, Kidder County Courthouse (North Dakota County Courthouses TR), Broadway Ave. (11/14/85)

NORTH DAKOTA, Logan County, Napoleon, Logan County Courthouse (North Dakota County Courthouses TR), 301 Broadway (11/14/85)

NORTH DAKOTA, McLean County, Washburn, Former McLean County Courthouse (North Dakota County Courthouses TR), Main St. (11/14/85)

NORTH DAKOTA, McLean County, Washburn, McLean County Courthouse (North Dakota County Courthouses TR), Fifth Ave. (11/14/85)

NORTH DAKOTA, Sioux County, Fort Yates, Former Sioux County Courthouse (North Dakota County Courthouses TR), Belden St. (11/14/85)

NORTH DAKOTA, Slope County, Amidon, Original Slope County Courthouse (North Dakota County Courthouses TR), Second St. (11/14/85)

NORTH DAKOTA, Steele County, Finley, Steele County Courthouse (North Dakota County Courthouses TR), Washington Ave. (11/14/85)

NORTH DAKOTA, Towner County, Cando, Towner County Courthouse (North Dakota County Courthouses TR), Second St. S (11/14/85)

NORTH DAKOTA, Ward County, Minot, Ward County Courthouse (North Dakota County Courthouses TR), 315 SE Third St. (11/14/85)

TENNESSEE, Hawkins County, Pressmen's Home, Pressmen's Home Historic District, TN 94 (11/20/85)

WISCONSIN, Kenosha County, Wehmhoff Mound (47-Kn-15) (11/21/85)

Additional information has been accepted for the following property:

IDAHO, Bingham County, Fort Hall, Ross Fork Oregon Short Lines Railroad Depot, Agency Rd. (11/29/85)

Additional information and a name change has been accepted for the following property.

NORTH CAROLINA, New Hanover County, Wilmington, Wilmington Historic and Archeological District, (11/04/85)

Multiple Resource Areas are identified by MRA
Thematic Resources are identified by TR
NHL designates a National Historic Landmark



United States Department of the Interior

NATIONAL PARK SERVICE

P.O. BOX 37127

WASHINGTON, D.C. 20013-7127

DEC 13 1985

IN REPLY REFER TO:

The Director of the National Park Service is pleased to inform you that the following properties have been entered in the National Register of Historic Places beginning December 1, 1985 and ending December 7, 1985. For further information call (202) 343-9552.

STATE, County, Vicinity, Property, Address, (Date Listed)

ALASKA, Anchorage Division, Anchorage, Potter Section House, Off AK 1 (12/06/85)

ARIZONA, Cochise County, Douglas, Douglas Post Office and Customs House (Historic U.S. Post Offices in Arizona TR 1900--1941), 601 - 10th St. (12/03/85)

ARIZONA, Gila County, Globe, Globe Post Office Courthouse (Historic U.S. Post Offices in Arizona TR 1900--1941), Hill and Sycamore Sts. (12/03/85)

ARIZONA, Santa Cruz County, Nogales, Nogales Main Post Office and Immigration Station (Historic U.S. Post Offices in Arizona TR 1900--1941), Hudgin St. and Morley Ave. (12/03/85)

ARIZONA, Yavapai County, Prescott, Prescott Post Office and Courthouse (Historic U.S. Post Offices in Arizona TR 1900--1941), 101 W. Goodwin Ave. (12/03/85)

ARIZONA, Yuma County, Yuma, Yuma Main Post Office (Historic U.S. Post Offices in Arizona TR 1900--1941), 370 W. Third St. (12/03/85)

ARKANSAS, Montgomery County, Bonnerdale, Reeves--Melson House, SE of Montgomery adjacent to branch off Mazarn Creek (12/05/85)

ARKANSAS, Searcy County, St. Joe vicinity, Henley, Benjamin Franklin, House, Off US 65 (12/05/85)

COLORADO, Denver County, Denver, Spratlen-Anderson Wholesale Grocery Company--Davis Brothers Warehouse, 1450 Wynkoop St. (12/03/85)

COLORADO, Pueblo County, Pueblo, Woodcroft Sanatorium, 1300 W. Abriendo Ave. (12/03/85)

FLORIDA, Dade County, Homestead, Homestead Public School-Neva King Cooper School, 520 NW First St. (12/04/85)

FLORIDA, Dade County, Miami Shores, Grand Concourse Apartments, 421 Grand Concourse (12/02/85)

GEORGIA, Banks County, Homer, Homer Historic District, Along Main St.(US 441) and Silver Shoals Rd. (12/03/85)

GEORGIA, Cobb County, Marietta, Church Street--Cherokee Street Historic District, Church, Cherokee, & Campbell Hill Sts. (12/03/85)

ILLINOIS, Christian County, Taylorville, Taylorville Courthouse Square Historic District, Roughly bounded by Vine, Walnut, Adams, and Webster Sts. (12/02/85)

ILLINOIS, Cook County, Chicago, Swedish Club of Chicago, 1258 N. LaSalle St. (12/02/85)

KENTUCKY, Fayette County, Guilfoil Village Site (15FA176) (12/05/85)

KENTUCKY, Fulton County, Running Slough Site (15FU67) (12/05/85)

KENTUCKY, Logan County, Watkins Site (15 Lo12) (12/05/85)

KENTUCKY, Mason County, Van Meter Site (15MS52) (12/05/85)

KENTUCKY, Oldham County, Pewee Valley vicinity, St. James' Episcopal Church, 401 Old LaGrange Rd. (12/05/85)

KENTUCKY, Scott County, Dry Run Site (15SC10) (12/05/85)

KENTUCKY, Warren County, Dunklau Site (15WA374; 15WA380) (12/05/85)
KENTUCKY, Woodford County, Midway vicinity, Blackburn, Edward M., House, Spring Station Rd. (12/05/85)

MASSACHUSETTS, Essex County, Lawrence, Buildings at 24--30 Summer Street, 24--30 Summer St. (12/05/85)
MASSACHUSETTS, Norfolk County, Weymouth, Adams, John, School, 16 Church St. (12/05/85)
MASSACHUSETTS, Norfolk County, Wrentham, Plimpton--Winter House, 127 South St. (12/05/85)
MASSACHUSETTS, Suffolk County, Boston, Dudley Station Historic District, Washington, Warren, and Dudley Sts. (12/05/85)

MINNESOTA, Cook County, Grand Marais vicinity, Clearwater Lodge, Off CR 66 (12/02/85)

NEW HAMPSHIRE, Hillsborough County, Manchester, Hill--Lassonde House, 269 Hanover St. (12/02/85)
NEW HAMPSHIRE, Hillsborough County, Weare, Weare Town House, NH 114 (12/02/85)

NORTH CAROLINA, Alamance County, Thompson, Kerr--Patton House, SR 2133 (12/05/85)
NORTH CAROLINA, Franklin County, Louisburg vicinity, Cascine (Boundary Increase), N. side SR 1702 (12/04/85)
NORTH CAROLINA, Guilford County, Greensboro, Fields, William, House, 447 Arlington St. (12/05/85)
NORTH CAROLINA, Wake County, Apex, Apex City Hall, N. Salem St. (12/05/85)
NORTH CAROLINA, Wake County, Raleigh, Capital Club Building, 16 W. Martin St. (12/05/85)

OHIO, Clark County, Springfield, Shawnee Hotel, Main and Limestone Sts. (12/05/85)
OHIO, Jackson County, Jackson, Gibson House, 187 Main St. (12/05/85)

OKLAHOMA, Wagoner County, Wagoner, Newport Hotel and Restaurant, 202 S. Main (12/04/85)

OREGON, Coos County, Coos Bay, Nasburg--Lockhart House, 687 N. Third St. (12/02/85)
OREGON, Crook County, Prineville, First National Bank (Old) of Prineville and Foster and Hyde Store, 247 N. Main St. (12/02/85)
OREGON, Douglas County, Lookingglass, Wimer, James, Octagonal Barn, 1191 Coos Bay Wagon Rd. (12/02/85)
OREGON, Jackson County, Ashland, Roper, Fordyce, House--Southern Oregon Hospital, 35 S. Second St. (12/02/85)
OREGON, Josephine County, Grants Pass vicinity, Christie--Eismann House, 5971 Upper River Rd. (12/02/85)
OREGON, Multnomah County, Portland vicinity, Rockey, Dr. A. E. and Phila Jane, House, 10263 S.W. Riverside Dr. (12/02/85)
OREGON, Multnomah County, Portland, Imperial Hotel, 422--426 S.W. Broadway (12/02/85)
OREGON, Multnomah County, Portland, Portland General Electric Company Station "L" Group, 1841 S.E. Water St. (12/02/85)
OREGON, Multnomah County, Portland, Powers, Ira F., Building, 804--810 S.W. Third Ave. (12/02/85)
OREGON, Multnomah County, Portland, Reinhart, Jacques and Amelia, House, 7821 S.E. Thirtieth Ave. (12/02/85)
OREGON, Union County, La Grande, Foley Building, 206 Chestnut St. (12/02/85)
OREGON, Washington County, Forest Grove, Woods and Caples General Store, 2020 Main St. (12/02/85)

PUERTO RICO, Mayaguez County, Mayaguez, Asilo De Pobres, Post St. (12/02/85)
PUERTO RICO, Mayaguez County, Mayaguez, Casa Consistorial De Mayaguez, Peral St. (12/02/85)

PUERTO RICO, Mayaguez County, Mayaguez, Plaza Publica, McKinley St. (12/03/85)
PUERTO RICO, Mayaguez County, Mayaguez, Teatro Yaguez, McKinely & Basora Sts. (12/02/85)

RHODE ISLAND, Providence County, Providence, Providence Jewelry Manufacturing Historic District, Bounded by US 195, US 95, Point, Parsonage, South, Hospital, Elbow, Ashcroft, Richmond, Eddy, and Ship Sts. (12/05/85)

SOUTH DAKOTA, Lincoln County, Canton, Old Main, Augustana Academy, Lawler & Second Sts. (12/02/85)

TENNESSEE, Warren County, McMinnville, Main Post Office, Morford and Court Square (12/03/85)

TEXAS, Dallas County, Dallas, Hilton Hotel, 1933 Main St. (12/05/85)

UTAH, Utah County, Provo, Bullock, Benjamin Kimball, Farmhouse, 1705 South State (12/04/85)

VIRGINIA, Greensville County, Emporia vicinity, Spring Hill, VA 730 (12/02/85)

WASHINGTON, Cowlitz County, Longview, Big Four Furniture Building (Civic, Cultural, & Commercial Resources of Longview TR), 1329 Commerce Ave. (12/05/85)

WASHINGTON, Cowlitz County, Longview, Columbia Theater (Civic, Cultural, & Commercial Resources of Longview TR), 1225 Vandercook Way (12/05/85)

WASHINGTON, Cowlitz County, Longview, First Christian Church (Civic, Cultural, & Commercial Resources of Longview TR), 2000 E. Kessler Blvd. (12/05/85)

WASHINGTON, Cowlitz County, Longview, Lake Sacajawea Park (Civic, Cultural, & Commercial Resources of Longview TR), Bounded by Nichols & Kessler Blvds. (12/05/85)

WASHINGTON, Cowlitz County, Longview, Long, Robert Alexander, High School (Civic, Cultural, & Commercial Resources of Longview TR), 2903 Nichols Blvd. (12/05/85)

WASHINGTON, Cowlitz County, Longview, Longview Civic Center Historic District (Civic, Cultural, & Commercial Resources of Longview TR), Bounded by Maple St., Sixteenth Ave., Hemlock St., & Eighteenth Ave. (12/05/85)

WASHINGTON, Cowlitz County, Longview, Longview Community Church (Civic, Cultural, & Commercial Resources of Longview TR), 2323 Washington Way (12/05/85)

WASHINGTON, Cowlitz County, Longview, Longview Community Church--Saint Helen's Addition (Civic, Cultural, & Commercial Resources of Longview TR), 416 Twentieth Ave. (12/05/85)

WASHINGTON, Cowlitz County, Longview, Longview Community Store (Civic, Cultural, & Commercial Resources of Longview TR), 421 Twentieth Ave. (12/05/85)

WASHINGTON, Cowlitz County, Longview, Longview Women's Clubhouse (Civic, Cultural, & Commercial Resources of Longview TR), 835 Twenty-first Ave. (12/05/85)

WASHINGTON, Cowlitz County, Longview, Mills Building (Civic, Cultural, & Commercial Resources of Longview TR), 1239 Commerce Ave. (12/05/85)

WASHINGTON, Cowlitz County, Longview, Pacific Telephone & Telegraph Building (Civic, Cultural, & Commercial Resources of Longview TR), 1304 Vandercook Way (12/05/85)

WASHINGTON, Cowlitz County, Longview, Pounder Building (Civic, Cultural, & Commercial Resources of Longview TR), 1208 Commerce Ave. (12/05/85)

WASHINGTON, Cowlitz County, Longview, Schumann Building (Civic, Cultural, & Commercial Resources of Longview TR), 1233 Commerce Ave. (12/05/85)

WASHINGTON, Cowlitz County, Longview, Sevier & Weed Building (Civic, Cultural, & Commercial Resources of Longview TR), 1266 Twelfth Ave. (12/05/85)

WASHINGTON, Cowlitz County, Longview, Tyni Building (Civic, Cultural, & Commercial Resources of Longview TR), 1166 Commerce Ave. (12/05/85)

WASHINGTON, Cowlitz County, Longview, Washington Gas & Electric Building (Civic, Cultural, & Commercial Resources of Longview TR), 1346 Fourteenth Ave. (12/05/85)
WASHINGTON, Cowlitz County, Longview, Willard Building (Civic, Cultural, & Commercial Resources of Longview TR), 1403 Twelfth Ave. (12/05/85)

WEST VIRGINIA, Cabell County, Huntington, Douglass Junior and Senior High School, Tenth Ave. and Bruce St. (12/05/85)
WEST VIRGINIA, Preston County, Masontown vicinity, Ralphsnyder Decagonal Barn (Round and Polygonal Barns of West Virginia TR), CR 52/2 (12/02/85)

WISCONSIN, Chippewa County, Stanley, Moon, D. R., Memorial Library, E. Fourth Ave. (12/02/85)
WISCONSIN, Florence County, Florence, Florence County Courthouse & Jail (County Courthouse of Wisconsin TR), 501 Lake St. (12/02/85)
WISCONSIN, Polk County, Osceola, Geiger Building--Old Polk County Courthouse, 201 Cascade St. (12/02/85)
WISCONSIN, Polk County, Osceola, Heald, Alvah A., House, 202 Sixth Ave. (12/02/85)
WISCONSIN, Sheboygan County, Plymouth, Hotel Laack, 52 Stafford St. (12/02/85)

WYOMING, Crook County, Sundance, Sundance School, 108 N. Fourth St. (12/02/85)
WYOMING, Lincoln County, Kemmerer, Kemmerer Hotel, Pine & Sapphire (12/02/85)

The following property was also entered in the National Register but was excluded from a previous notice:

CALIFORNIA, Alameda County, Fremont, Patterson, George Washington Ranch--Ardenwood, 34600 Newark Blvd. (11/29/85)

The address of the following previously listed property has been corrected as requested:

IOWA, Polk County, Des Moines, Rollins, Ralph, House, 2801 Fleur Dr. (11/08/85)

Additional information for the following previously listed properties has been accepted:

MISSISSIPPI, Leflore County, Greenwood, Four Corners Historic District, (11/20/85)

SOUTH CAROLINA, Greenville County, Greenville, Greenville Woman's Club, N. Church St. (11/04/84)

TENNESSEE, Shelby County, Memphis, Court Square Historic District, (11/24/85)
TENNESSEE, Shelby County, Memphis, Gayoso-Peabody Historic District, (11/27/85)
TENNESSEE, Shelby County, Memphis, Vance-Pontotoc Historic District, (11/27/85)
TENNESSEE, Knox County, Knoxville, Mechanicsville Historic District, (11/21/85)

The names of the following previously listed properties have been changed as requested:

IOWA, Black Hawk County, LaPorte, LaPorte City Town Hall and Fire Station, (11/12/85)

IOWA, Buena Vista County, Albert City, Chicago, Milwaukee and Pacific Railroad-Albert City Station, (11/12/85)

IOWA, Lyon County, Rock Rapids, Burlington, Cedar Rapids, and Northern Railroad-Rock Rapids Station, Railroad Track and Bridge, (11/12/85)

IOWA, Poweshiek County, Grinnell, Chicago, Rock Island and Pacific Railroad-Grinnell Passenger Station, (11/12/85)

IOWA, Worth County, Grafton, Chicago, Milwaukee and St. Paul Railroad-Grafton Station, (11/12/85)

IOWA, Union County, Creston, Chicago, Burlington and Quincy Railroad-Creston Station, (11/12/85)

MISSISSIPPI, Pike County, Magnolia, Mullendore House (Magnolia MRA), 515 N. Cherry St. (11/20/85)

Multiple Resource Areas are identified by MRA

Thematic Resources are identified by TR

NHL designates a National Historic Landmark



United States Department of the Interior

NATIONAL PARK SERVICE

P.O. BOX 37127

WASHINGTON, D.C. 20013-7127

IN REPLY REFER TO:

DEC 20 1985

The Director of the National Park Service is pleased to inform you that the following properties have been entered in the National Register of Historic Places beginning December 8, 1985 and ending December 14, 1985. For further information call (202) 343-9552.

STATE, County, Vicinity, Property, Address, (Date Listed)

CALIFORNIA, El Dorado County, Placerville, Pearson, John, Soda Works, 594 Main St. (12/12/85)
CALIFORNIA, Santa Clara County, Stanford, Palo Alto Stock Farm Horse Barn, Fremont Rd. (12/12/85)

CONNECTICUT, Fairfield County, Stamford, United States Post Office-Stamford Main, 421 Atlantic St. (12/12/85)
CONNECTICUT, New Haven County, Ansonia, United States Post Office-Ansonia Main, 237 Main St. (12/12/85)

FLORIDA, Bradford County, Starke, Call Street Historic District, Bounded by Temple Ave., Jefferson, Cherry, and Madison Sts. (12/12/85)
FLORIDA, Hillsborough County, Upper Tampa Bay Archaeological District, (12/10/85)
FLORIDA, Polk County, Lake Wales vicinity, El Retiro, Mountain Lake off FL 17 (12/12/85)

GEORGIA, Coweta County, Moreland, Brannon, W. A., Store-Moreland Knitting Mills, Main St. (12/12/85)

MASSACHUSETTS, Essex County, Lynn, Central Square Historic District, Central Square, Monroe, Union and Willow Sts. (12/10/85)
MASSACHUSETTS, Hampden County, Palmer, United States Post Office-Palmer Main, Park & Central Sts. (12/12/85)

MISSISSIPPI, Attala County, Goodman vicinity, Shrock House, Shrock Rd. (12/10/85)

NEW JERSEY, Union County, Plainfield, Van Wyck Brooks Historic District, Roughly bounded by Plainfield Ave., W. Eighth St., Park Ave., W. Ninth St., Madison Ave., and Randolph Rd. (12/10/85)

NORTH CAROLINA, Halifax County, Halifax vicinity, Halifax County Home and Tubercular Hospital, NC 903 (12/10/85)

OKLAHOMA, Garfield County, Enid, Kaufman, H. L., House, 1708 W. Maine (12/12/85)

OREGON, Washington County, Portland, Schanen--Zolling House, 6750 S.W. Oleson Rd. (12/10/85)

SOUTH CAROLINA, Beaufort County, Hilton Head Island, Rear Lighthouse of Hilton Head Range Light Station, Arthur Hill Golf Course, Palmetto Dunes Resort off US 278 (12/12/85)

SOUTH CAROLINA, McCormick County, Dorn Gold Mine (McCormick MRA) (12/12/85)

SOUTH CAROLINA, McCormick County, McCormick, Dorn, Joseph Jennings, House (McCormick MRA), Gold and Oak Sts. (12/12/85)

SOUTH CAROLINA, McCormick County, McCormick, Farmer,s Bank (McCormick MRA), Main St. (12/12/85)
SOUTH CAROLINA, McCormick County, McCormick, Henderson, Otway, House (McCormick MRA), Augusta St. (12/12/85)
SOUTH CAROLINA, McCormick County, McCormick, Hotel Keturah (McCormick MRA), Main St. (12/12/85)
SOUTH CAROLINA, McCormick County, McCormick, McCormick County Courthouse (McCormick MRA), Hwy. 28 (12/12/85)
SOUTH CAROLINA, McCormick County, McCormick, McCormick Train Station (McCormick MRA), Main St. (12/12/85)
SOUTH CAROLINA, McCormick County, McCormick, Sturkey, M. L. B., House (McCormick MRA), Main and Washington Sts. (12/12/85)

VIRGINIA, Madison County, Orange vicinity, Brampton, VA 671 (12/12/85)
VIRGINIA, Montgomery County, Christiansburg, Cambria Freight Station, 630 Depot St. (12/12/85)

WEST VIRGINIA, Jefferson County, Charles Town vicinity, Hillside, Old Cave Rd. (12/12/85)

The following properties were also entered in the National Register but were excluded from a previous notice:

CALIFORNIA, Marin County, Inverness vicinity, Pierce Ranch, Point Reyes National Seashore (12/06/85)

COLORADO, Denver County, Denver, Spratlen-Anderson Wholesale Grocery Company--Davis Brothers Warehouse, 1450 Wynkoop St. (12/03/85)
COLORADO, Pueblo County, Pueblo, Farris Hotel, 315 N. Union Ave. (11/13/85)

HAWAII, Maui County, Hana vicinity, Honokalani Village, Hana Highway (11/25/85)

KENTUCKY, Greenup County, Lower Shawneetown Archaeological District (also in Lewis County) (11/29/85)

MICHIGAN, Gratiot County, Holiday Park Site (20GR91) (12/06/85)

NAME CHANGE: A name change has been accepted for the properties below effective as follows:

IOWA, Scott County, Davenport, Hiller Building, 310--314 Gaines St. (11/17/85)

SOUTH DAKOTA, Hanson County, Reese, Sheldon, Site (39HS23) (11/29/85)

Multiple Resource Areas are identified by MRA
Thematic Resources are identified by TR
NHL designates a National Historic Landmark



IN REPLY REFER TO:

United States Department of the Interior

NATIONAL PARK SERVICE

P.O. BOX 37127

WASHINGTON, D.C. 20013-7127

DEC 27 1985

The Director of the National Park Service is pleased to inform you that the following properties have been entered in the National Register of Historic Places beginning December 15, 1985 and ending December 21, 1985. For further information call (202) 343-9552.

STATE, County, Vicinity, Property, Address, (Date Listed)

CALIFORNIA, Santa Clara County, Los Altos Hills, Lantarnam Hall, 12355 Stonebrook Dr. (12/19/85)

DELAWARE, New Castle County, Wilmington, Braunstein's Building (Market Street MRA), 704--706 N. Market St. (12/19/85)

DELAWARE, New Castle County, Wilmington, East Side Brandywine Historic District, Roughly bounded by Sixteenth St., Brandywine Creek, Twelfth St., and US 13 (12/19/85)

DELAWARE, New Castle County, Wilmington, Main Office of the New Castle Leather Company, Eleventh and Poplar Sts. (12/19/85)

DELAWARE, New Castle County, Wilmington, Quaker Hill Historic District (Boundary Increase), Roughly bounded by Eighth St., Catawba & Washington Sts., Sixth & Seventh Sts., and Wollaston St. (12/19/85)

FLORIDA, Alachua County, Gainesville, Star Garage 119 S.E. First Ave. (12/17/85)

GEORGIA, Henry County, Hampton vicinity, Griffin, Smith, House, Off Wynn Dr., NE of GA 20 (12/19/85)

HAWAII, Maui County, Paia vicinity, Makawao Union Church, Baldwin Ave. (12/17/85)

ILLINOIS, Jackson County, Carbondale, Woodlawn Cemetery, 405 E. Main St. (12/19/85)

INDIANA, Grant County, Gas City, West Ward School, 210 W. North A St. (12/19/85)

INDIANA, LaGrange County, Howe, Lima Township School, Market and Broad Sts. (12/19/85)

INDIANA, Posey County, Mt. Vernon, Gonnerman, William, House, 521 W. Second St. (12/19/85)

KENTUCKY, Todd County, Hadden Site (15TO1) (12/19/85)

MASSACHUSETTS, Franklin County, Greenfield, United States Post Office--Greenfield Main Post Office, 442 Main St., (also in Hampshire County) (12/20/85)

NORTH CAROLINA, Guilford County, Greensboro, Martin, Harden Thomas, House, 204 N. Mendenhall St. (12/19/85)

NORTH CAROLINA, Guilford County, Greensboro, West Market Street Methodist Episcopal Church-South, 302 W. Market St. (12/19/85)

OHIO, Madison County, London, London Commercial Business Historic District, Roughly bounded by Fourth, Union, Center, and Oak Sts. (12/17/85)

PENNSYLVANIA, Allegheny County, Pittsburgh, Pittsburgh Central Downtown Historic District, Roughly bounded by Liberty Ave., Grant St., Forbes Ave., and Wood St. (12/17/85)

TEXAS, Gray County, Pampa, Schneider Hotel, 120 S. Russell (12/19/85)

UTAH, Cache County, Logan, Logan Temple Barn, 368 E. 200 North (12/19/85)

UTAH, Weber County, Ogden, Browning Apartments, 2703 Washington Blvd. (12/19/85)

VIRGINIA, Bedford (Independent City), Burks--Guy--Hagen House, 520 Peaks St. (12/19/85)

VIRGINIA, Lynchburg (Independent City), Allied Arts Building, 725 Church St. (12/19/85)

WASHINGTON, Cowlitz County, Stella, Stella Blacksmith Shop, 8530 Ocean Beach Hwy. (12/19/85)

WEST VIRGINIA, Monongalia County, Morgantown, Moore, Elizabeth, Hall (West Virginia University Neo-Classical Revival Buildings TR), University Ave. (12/19/85)

WEST VIRGINIA, Monongalia County, Morgantown, Oglebay Hall (West Virginia University Neo-Classical Revival Buildings TR), University Ave. (12/19/85)

WEST VIRGINIA, Monongalia County, Morgantown, Purinton House (West Virginia University Neo-Classical Revival Buildings TR), University Ave. (12/19/85)

WEST VIRGINIA, Monongalia County, Morgantown, Seneca Glass Company Building, 709 Beechurst Ave. (12/19/85)

WEST VIRGINIA, Monongalia County, Morgantown, Stalnaker Hall (West Virginia University Neo-Classical Revival Buildings TR), Maiden Lane (12/19/85)

The following properties were also entered in the National Register but were excluded from a previous notice:

NEW HAMPSHIRE, Hillsborough County, Hillsboro, Contoocook Mills Industrial District (Boundary Increase), Mill St. (12/12/85)

TEXAS, Travis County, Austin, Barton Springs Archeological and Historic District (11/27/85)

WYOMING, Albany County, Parker Ranch House (12/13/85)

WYOMING, Albany County, Laramie vicinity, Bath Ranch, Herrick Lane Rd. (12/13/85)

WYOMING, Albany County, Woods Landing, Woods Landing Dance Hall, 2731 WY 230 (12/13/85)

WYOMING, Lincoln County, Auburn, Rock Church, Second W. & First S. Sts. (12/13/85)

WYOMING, Sweetwater County, Eldon-Wall Terrace Site (48SW4320) (12/13/85)

Multiple Resource Areas are identified by MRA

Thematic Resources are identified by TR

NHL designates a National Historic Landmark