

U.S. Fish & Wildlife Service

Annual Report of Lands Under Control of the U.S. Fish & Wildlife Service

as of September 30, 2007



**On the cover:
Rocky Flats National Wildlife Refuge
(A unit of the National Wildlife Refuge
System)**

Established by the Rocky Flats National Wildlife Refuge Act of 2001 (Pub. L. 107-107, 115 Stat. 1012, 1380-1387), Rocky Flats National Wildlife Refuge officially became the newest national wildlife refuge when the U.S. Department of Energy transferred nearly 4,000 acres to the Service. A former nuclear defense facility, Rocky Flats is located 16 miles northwest of Denver, CO, at the intersection of Jefferson, Boulder, and Broomfield Counties. Transfer of the land followed an extensive effort to clean-up

contamination from nuclear weapons production.

Rocky Flats NWR contains a healthy expanse of grasslands, tall upland shrub communities, and wetlands, including rare, xeric tallgrass prairie. The refuge will be managed to restore and protect native ecosystems; provide habitat for, and population management of, native plants and migratory and resident wildlife (including birds, mammals, and river-dependent species); conserving threatened and endangered species (including Preble's meadow jumping mouse); and providing opportunities for compatible scientific research.

With approximately 16 miles of trails, thousands of acres of grassland habitat, and a beautiful mountain backdrop, Rocky Flats NWR will provide many opportunities for wildlife-dependent recreation such as hiking and wildlife photography. In addition, the refuge will contain visitor use facilities, a visitor contact station, interpretive overlooks, viewing blinds, and parking. The refuge will also provide environmental education, a limited hunting program, and interpretive programs.

Cover Photo By:
©Mike Mauro (Used with his permission)

Annual Report of Lands Under Control Of the U.S. Fish and Wildlife Service As of September 30, 2007

Message from the Director	1
Key to Real Property Numbers	2
Map of National Fish and Wildlife Management Areas	4
Map of Waterfowl Productions Areas	6
Significant Land Acquisition Accomplishments in Fiscal Year 2007	7
Tables	
1 Summary by Categories	10
2 Summary by States, Associated Governments and Possessions	11
2A FY 2007 Summary by States, Associated Governments and Possessions	12
3 National Wildlife Refuges	17
4 Waterfowl Production Areas	30
5 Coordination Areas	36
6 Administrative Sites	38
7 National Fish Hatcheries	40
8 Wilderness Areas in National Wildlife Refuges and National Fish Hatcheries	43
9 Migratory Waterfowl Refuges on Federal Water Resource Projects	46
Notes	48

Compiled by: Division of Realty

Message from the Director

As the National Wildlife Refuge System celebrates its 105th anniversary in 2008, the U.S. Fish and Wildlife Service faces ever more complex land management issues—from water quality and quantity to the long-term question of how climate change will affect national wildlife refuges. Yet, one fact remains constant: The National Wildlife Refuge System is the conservation jewel in America's system of public lands.

For more than a century, the Refuge System, which spans more than 96 million acres and 548 national wildlife refuges, has helped to ensure the survival of our Nation's fish, wildlife and plant resources for the benefit of present and future generations. Our commitment to that mission is unwavering.

This annual report presents our accomplishments in land acquisition. The future health and vitality of America's fish and wildlife depend in large measure upon the ability of the Refuge System to conserve areas of highest national priority.

This year, we also mark the 50th anniversary of the Small Wetlands Program, which was created to stem the rapid loss of important small wetlands and grassland habitat across our Prairie Pothole Region. The Small Wetlands Program has developed into one of

the most successful landscape-level conservation efforts in the United States. Since its inception, and in combination with the Federal Duck Stamp Program, the Service has helped protect nearly 3 million acres of prairie habitat, an invaluable natural resource.

A few of our acquisitions in 2007 are especially notable. We accepted the transfer of more than 3,960 acres from the Department of Energy for establishment of Rocky Flats National Wildlife Refuge in Colorado, the newest refuge within the Refuge System. A former nuclear plant site—certified as clean by the Environmental Protection Agency before the transfer took place—the refuge just northwest of Denver features rare xeric tallgrass grassland as well as habitat for migratory and grassland birds, mule deer and an occasional elk.

At Panther Swamp National Wildlife Refuge in Mississippi, we acquired an 800-acre inholding of healthy bottomland hardwood forest and cypress-tupelo swamp that will allow us to manage a contiguous block of forested wetland. Through our continued and valued partnership with The Nature Conservancy, we acquired 2,286 acres at Cache River National Wildlife Refuge in Arkansas—land that had been converted to agricultural use and will now be restored to bottomland hardwoods.

On South Padre Island in Texas, we acquired more than 1,548 acres on Laguna Atascosa National Wildlife Refuge, an important staging area for peregrine falcons in the spring and fall and a wintering area for endangered piping plovers. And at Red River National Wildlife Refuge in Louisiana, we acquired 1,422 acres that will increase the refuge's already high quality waterfowl habitat. A portion of the land was acquired as part of a carbon sequestration project that brought together the Service, The Nature Conservancy, The Conservation Fund, Detroit Editor Company and Environmental Synergy, Inc.

Conservation cannot succeed without the support of people who live and work on the land. And to that end, we continue to work with private landowners interested in and willing to protect their lands for all time. We are also turning our attention to cultivating and motivating a new generation of conservationists. National wildlife refuges are places where we can welcome youngsters and their families as we help tomorrow's leaders forge personal and critical connections with nature.

Each generation has its struggles—and its singular achievements. May our achievements be a legacy for generations to come.



KEY TO REAL PROPERTY NUMBERS

SEPTEMBER 30, 2007

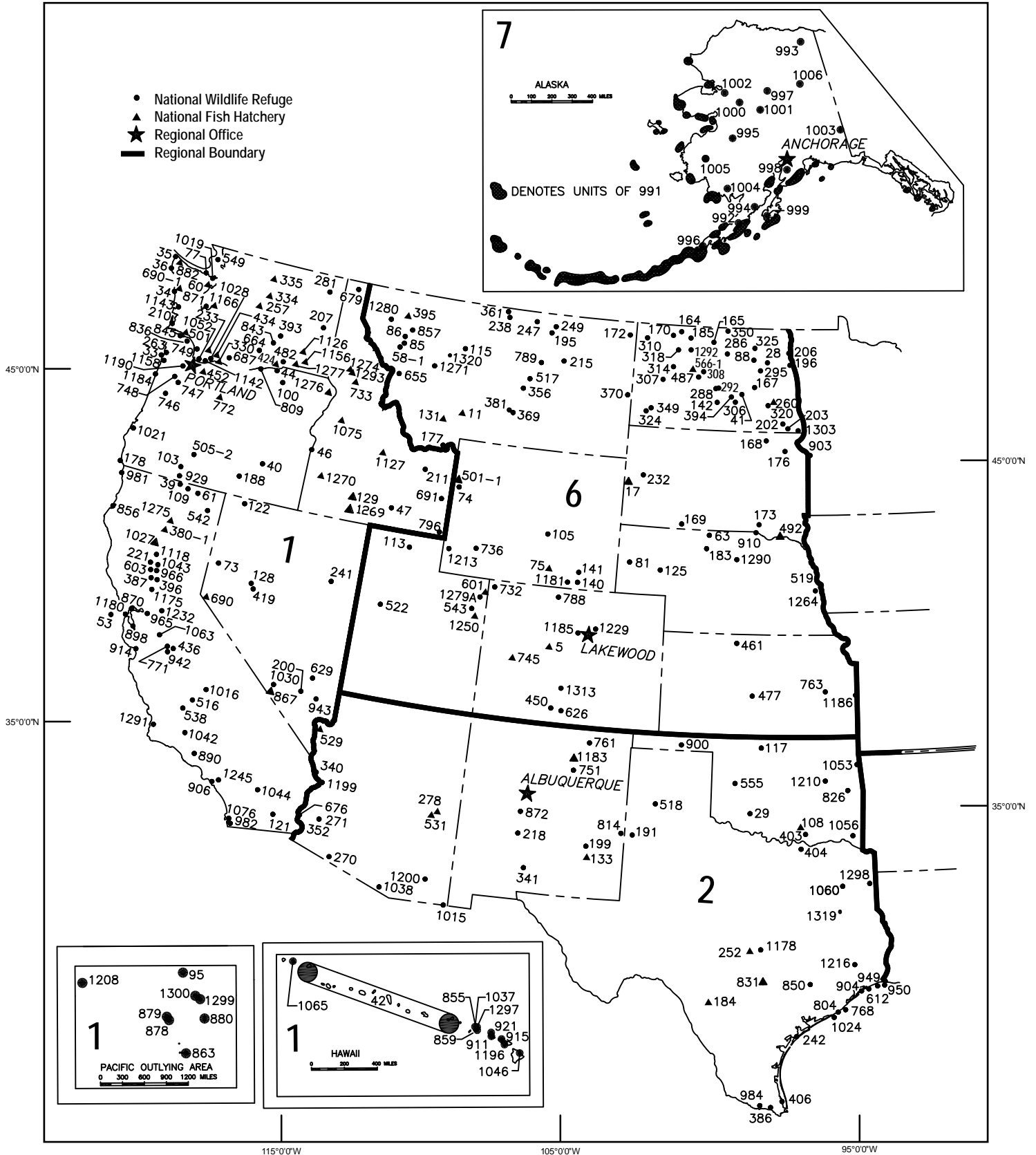
							NFH NWR WMA	National Fish Hatchery National Wildlife Refuge Wildlife Management Area	
3	Neosho NFH, MO	211	Salton Sea NWR, CA	241	Ruby Lake NWR, NV	392	Mingo NWR, MO	603	Delevan NWR, CA
5	Leadville NFH, CO	212	Sheldon NWR, NV & OR	242	Aranzas NWR, TX	393	Columbia NWR, WA	605	Cross Creeks NWR, TN
6	Craig Brook NFH, ME	214	St. Marks NWR, FL	245	Sabine NWR, LA	394	Slade NWR, ND	606	Eastern Neck NWR, MD
11	Bozeman Fish Technology Cen., MT	215	Crescent Lake NWR, NE	246-1	McKinney Lake NFH, NC	395	Creston NFH, MT	608	Dale Hollow NFH, TN
14	Erwin NFH, TN	216	Genoa NFH, WI	247	Black Coulee NWR, MT	396	Sutter NWR, CA	612	Anahuac NWR, TX
15	Nashua NFH, NH	217	Natchitoches NFH, LA	248	Back Bay NWR, VA	400	J.N. "Ding" Darling NWR, FL	615	John Heinz NWR at Tinicum, PA
17	D. C. Booth NFH, SD	218	Fallon NWR, NV	249	Hewitt Lake NWR, MT	401	Tennessee NWR, TN	619	Greers Ferry NFH, AR
18	Warm Springs NFH, GA	219	Hagerman NFH, ID	252	Inks Dam NFH, TX	403	Tishomingo NWR, OK	626	Alamosa NWR, CO
19	Edenton NFH, NC	213	Ennis NFH, MT	253	Chattahoochee Forest NFH, GA	404	Hagerman NWR, TX	629	Pahrnagat NWR, NV
22	White Sulphur Springs NFH, WV	213	Dexter NFH, NM			406	Laguna Atascosa NWR, TX		
23	Private John Allen NFH, MS	135	Lamar NFH, PA	255	Tybee NWR, SC	412	Michigan Islands NWR, MI	630	Prime Hook NWR, DE
25	Pelican Island NWR, FL	140	Hutton Lake NWR, WY	257	Leavenworth NFH, WA	413	Wertheim NWR, NY	632	Merritt Island NWR, FL
26	Mammoth Spring NFH, AR	141	Bamforth NWR, WY	259	Wheeler NWR, AL	415	Crab Orchard NWR, IL	643	Lake Woodruff NWR, FL
27	Breton NWR, LA	142	Long Lake NWR, ND	260	Valley City NFH, ND	419	Stillwater NWR, NV	651	Choctaw NWR, AL
28	Stump Lake NWR, ND	146	Swanquarter NWR, ND	262	West Sister Island NWR, OH	423	North Attleboro NFH, MA	655	Lee Metcalf NWR, MT
29	Wichita Mountains Wildlife Ref., OK	148	Blackwater NWR, MD	263	Cape Meares NWR, OR	424	Spring Creek NFH, WA	664	Toppenish NWR, WA
30	Huron NWR, MI	159	Harrison Lake NFH, VA	267	Great White Heron NWR, FL	426	Bo Ginn NFH, GA	666	Pee Dee NWR, NC
31	Passage Key NWR, FL	160	Mattamuskeet NWR, NC	268	Welaka NFH, FL	428	Sullivan Creek NFH, MI	674	Clarence Cannon NWR, MO
32	Shell Keys NWR, LA	162	Trempealeau NWR, WI	269	Piedmont NWR, GA	429	Pendills Creek NFH, MI	675	Cedar Island NWR, NC
33	Three Arch Rocks NWR, OR	164	Des Lacs NWR, ND	270	Cabeza Prieta NWR, AZ				
34	Copalis NWR, WA	165	J. Clark Salyer NWR, ND	271	Kofa NWR, AZ	430	Baldhill Dam NFH, ND	676	Cibola NWR, AZ & CA
35	Flattery Rocks NWR, WA	167	Arrowwood NWR, ND	272	Meridian NFH, MS	433	Pinellas NWR, FL	679	Kootenai NWR, ID
36	Quillayute Needles NWR, WA	168	Sand Lake NWR, SD	274	Necedah NWR, WI	434	Willard NFH, WA	680	Eufaula NWR, AL & GA
38	Key West NWR, FL	169	Lacreek NWR, SD	275	Carolina Sandhills NWR, SC	435	Arthur Marshall Loxahatchee NWR, FL	683	Hatchie NWR, TN
39	Lower Klamath NWR, CA & OR	170	Lostwood NWR, ND	278	Williams Creek NFH, AZ	436	Merced NWR, CA	684	Cedar Point NWR, OH
40	Malheur NWR, OR	172	Medicine Lake NWR, MT	281	Little Pend Oreille NWR, WA	450	Monte Vista NWR, CO	687	Conboy Lake NWR, WA
41	Chase Lake NWR, ND	173	Lake Andes NWR, SD	286	Buffalo Lake NWR, ND	451	Presquille NWR, VA	690	Lahontan NFH, NV
41-1	Island Bay NWR, FL	174	Squaw Creek NWR, MO	288	Canfield Lake NWR, ND	452	Eagle Creek NFH, OR	690-1	Quinalt NFH, WA
42	Hawaiian Islands NWR, HI	175	Chautauqua NWR, IL	292	Florence Lake NWR, ND	458	Shiawassee NWR, MI	691	Grays Lake NWR, ID
44	Cold Springs NWR, OR	176	Waubay NWR, SD			459	National Key Deer Refuge, FL	732	Browns Park NWR, CO
46	Deer Flat NWR, ID & OR	177	Red Rock Lakes NWR, MT	295	Johnson Lake NWR, ND	461	Kirwin NWR, KS	733	Kooskia NFH, ID
47	Minidoka NWR, ID	178	Oregon Islands NWR, OR	306	Lake George NWR, ND	467	Martin NWR, MD & VA	734	Sherburne NWR, MN
52	Culebra NWR, PR	179	Lake Isom NWR, TN	307	Lake Ilo NWR, ND	468	Elizabeth A. Morton NWR, NY	736	Seedskadee NWR, WY
53	Farallon NWR, CA	180	Seney NWR, MI	308	Lake Nettie NWR, ND	477	Quivira NWR, KS	745	Hotchkiss NFH, CO
58-1	National Bison Range, MT	183	Valentine NWR, NE	310	Lake Zahl NWR, ND	482	McNary NWR, WA	746	William L. Finley NWR, OR
59	Pittsford NFH, VT	184	Uvalde NFH, TX	314	McLean NWR, ND	483	Norfolk NFH, AR	747	Ankeny NWR, OR
60	Quilcene NFH, WA	185	Upper Souris NWR, ND	318	Shell Lake NWR, ND	487	Audubon NWR, ND	748	Baskett Slough NWR, OR
61	Clear Lake NWR, CA	187	White River NWR, AR	320	Hobart Lake NWR, ND	492	Gavins Point NFH, SD	749	Ridgefield NWR, WA
63	Fort Niobrara NWR, NE	188	Hart Mtn. Nat. Antelope Refuge, OR	322	Susquehanna NWR, MD	498	Holla Bend NWR, AR	751	Las Vegas NWR, NM
		191	Muleshoe NWR, TX	323	Edwin B. Forsythe NWR, NJ	501	Abernathy Fish Technology Cen., WA	753	Pine Island NWR, FL
65	Green Bay NWR, WI	192	Rice Lake NWR, MN	324	Stewart Lake NWR, ND			754	Matlacha Pass NWR, FL
67	Orangeburg NFH, SC	193	Delta NWR, LA	325	Lake Alice NWR, ND	501-1	Jackson NFH, WY	755	Caloosahatchee NWR, FL
69	Gravel Island NWR, WI	194	Tamarac NWR, MN	328	Noxubee NWR, MS	505	Iroquois NWR, NY	761	Maxwell NWR, NM
73	Anoho Island NWR, NV	195	Bowdoin NWR, MT	330	Little White Salmon NFH, WA	505-2	Klamath Forest NWR, OR	763	Flint Hills NWR, KS
74	National Elk Refuge, WY	196	Kellys Slough NWR, ND	334	Entiat NFH, WA	507	Paint Bank NFH, VA	766	Muscatatuck NWR, IN
75	Saratoga NFH, WY	199	Bitter Lake NWR, NM	335	Winthrop NFH, WA	513	Catahoula NWR, LA	768	Brazoria NWR, TX
77	Dungeness NWR, WA	200	Desert NWR, NV	340	Havasu NWR, AZ & CA	516	Pixley NWR, CA	770	Rachel Carson NWR, ME
78	Mille Lacs NWR, MN	201	Swan Lake NWR, MO	341	San Andres NWR, NM	517	War Horse NWR, MT	771	San Luis NWR, CA
79	Big Lake NWR, AR	202	Storm Lake NWR, ND	342	Horicon NWR, WI	518	Buffalo Lake NWR, TX	772	Warm Springs NFH, OR
81	North Platte NWR, NE	203	Tewaukon NWR, ND	349	White Lake NWR, ND	519	DeSoto NWR, IA & NE	788	Arapaho NWR, CO
82	Berkshire NFH, MA	206	Ardoch NWR, ND	350	Willow Lake NWR, ND	522	Fish Springs NWR, UT	789	UL Bend NWR, MT
85	Nine-Pipe NWR, MT	207	Turnbull NWR, WA	352	Imperial NWR, AZ & CA	523	Erie NWR, PA	791	Target Rock NWR, NY
86	Pablo NWR, MT	210	Willapa NWR, WA	356	Lake Mason NWR, MT	529	Willow Beach NFH, AZ	792	Wolf Creek NFH, KY
88	Sullys Hill Nat. Game Preserve, ND	211	Camas NWR, ID	359	Reelfoot NWR, KY & TN	531	Alchesay NFH, AZ	794	St. Vincent NWR, FL
91	Blackbeard Island NWR, GA	213	Okefenokee NWR, FL & GA	361	Creedman Coulee NWR, MT	538	Kern NWR, CA	795	Green Lake NFH, ME
93	Upper Mississippi River Wildlife & Fish Refuge, IL, IA, MN, WI	214	Yazoo NWR, MS	363	Chassahowitzka NWR, FL	541	Great Swamp NWR, NJ	796	Bear Lake NWR, ID
95	Johnston Island NWR, (Pacific Area Inset)	215	Charles M. Russell NWR, MT	364	Parker River NWR, MA	542	Modoc NWR, CA	800	Buck Island NWR, VI
98	Savannah NWR, GA & SC	217	Patuxent Research Refuge, MD	365	Santee NWR, SC	543	Ouray NWR, UT	801	Fisherman Island NWR, VA
100	McKay Creek NWR, OR	218	Bosque del Apache NWR, NM	369	Halfbreed Lake NWR, MT	547	Jordan River NFH, MI	803	Elizabeth Hartwell Mason Neck NWR, VA
		220	Moosehorn NWR, ME	370	Lamesteer NWR, MT				
103	Upper Klamath NWR, OR	221	Sacramento NWR, CA	380-1	Coleman NFH, CA	549	San Juan Islands NWR, WA	804	San Bernard NWR, TX
105	Pathfinder NWR, WY	223	Union Slough NWR, IA	381	Hailstone NWR, MT	550	Mackay Islands NWR, NC & VA	805	Amagansett NWR, NY
108	Tishomingo NFH, OK	224	Bombay Hook NWR, DE	382	Missisquoi NWR, VT	551	Wapananocca NWR, AR	806	Oyster Bay NWR, NY
109	Tule Lake NWR, CA	225	Agassiz NWR, MN	383	Chincoteague NWR, MD & VA	555	Washita NWR, OK	807	Hobe Sound NWR, FL
113	Bear River Migratory Bird Ref., UT	231	Pea Island NWR, NC	386	Santa Ana NWR, TX	566-1	Garrison Dam NFH, ND	809	Umatilla NWR, OR & WA
114	Cedar Keys NWR, FL	232	Bear Butte NWR, SD	387	Colusa NWR, CA	569	Ottawa NWR, OH	810	Seatuck NWR, NY
115	Benton Laake NWR, MT	233	Carson NFH, WA	389	Great Meadows NWR, MA	571	Detroit River IWR, MI	811	Wassaw NWR, GA
117	Salt Plains NWR, OK	234	Montezuma NWR, NY	390	Orangeburg County NFH, SC	581	Wytheville NFH, VA	814	Grulla NWR, NM & TX
118	Cape Romain NWR, SC	238	Lake Thibadeau NWR, MT	391	Monomoy NWR, MA	589	Harris Neck NWR, GA	826	Sequoyah NWR, OK
119	Wolf Island NWR, GA	240	Lacassine NWR, LA			601	Jones Hole NFH, UT	827	Ninigret NWR, RI

KEY TO REAL PROPERTY NUMBERS

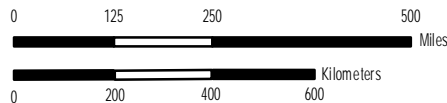
SEPTEMBER 30, 2007

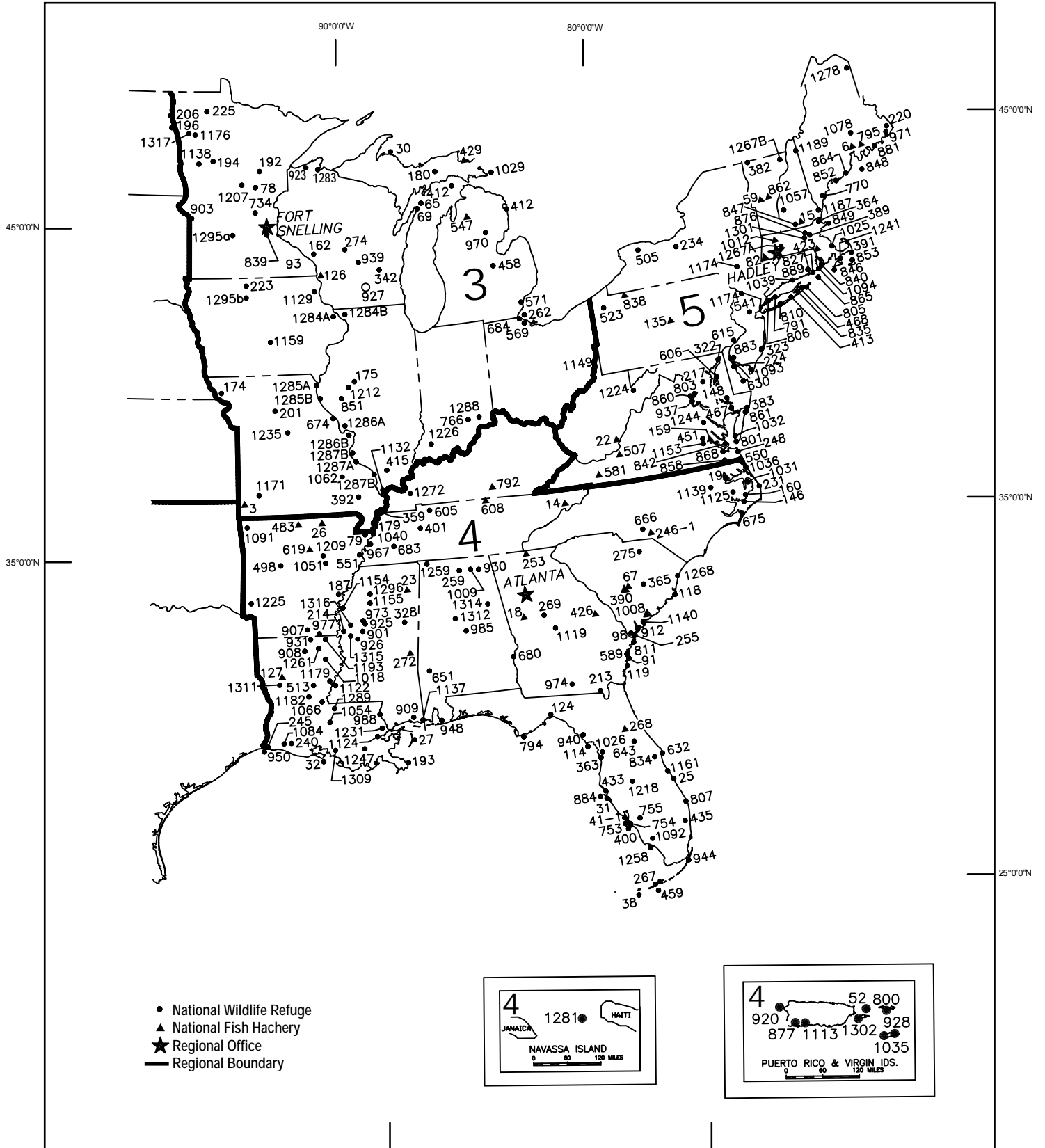
NFH National Fish Hatchery
 NWR National Wildlife Refuge
 WMA Wildlife Management Area

831	San Marcos NFH, TX	939	Fox River NWR, WI	1057	John Hay NWR, NH	1226	Patoka River NWR, IN
834	St. Johns NWR, FL	940	Lower Suwannee NWR, FL	1060	Little Sandy NWR, TX	1229	Rocky Mountain Arsenal NWR, CO
835	Conscience Point NWR, NY	942	Grasslands WMA, CA	1062	Pilot Knob NWR, MO	1231	Big Branch Marsh NWR, LA
836	Julia Butler Hansen NWR, OR & WA	943	Moapa Valley NWR, NV	1063	San Joaquin River NWR, CA	1232	Stone Lakes NWR, CA
838	Allegheny NFH, PA	944	Crocodile Lake NWR, FL	1065	Midway Atoll NWR (Hawaii Inset)	1235	Big Muddy Nat. Fish & Wildlife Refuge, MO
839	Minnesota Valley NWR, MN	948	Bon Secour NWR, AL	1066	Lake Ophelia NWR, LA	1241	Mashpee NWR, MA
840	Sachuest Point NWR, RI	949	McFaddin NWR, TX	1075	McCall NFH, ID	1244	Rappahannock River Valley NWR, VA
842	Plum Tree Island NWR, VA	950	Texas Point NWR, TX	1076	San Diego Bay NWR, CA	1245	San Diego NWR, CA
843	Saddle Mountain NWR, WA	965	Antioch Dunes NWR, CA	1078	Sunkhaze Meadows NWR, ME	1247	Mandalay NWR, LA
845	Lewis and Clark NWR, OR	966	Butte Sink WMA, CA	1084	Cameron Prairie NWR, LA	1250	Ouray NFH, UT
846	Nomans Land Island NWR, MA	967	Lower Hatchie NWR, TN	1091	Logan Cave NWR, AR	1258	Ten Thousand Islands NWR, FL
847	Wapack NWR, NH	970	Kirtland Warbler WMA, MI	1092	Florida Panther NWR, FL	1259	Key Cave NWR, AL
848	Seal Island NWR, ME	971	Cross Island NWR, ME	1093	Cape May NWR, NJ	1261	Black Bayou Lake NWR, LA
849	Thacher Island NWR, MA	973	Mathews Brake NWR, MS	1094	John H. Chafee NWR, RI	1264	Boyer Chute NWR, NE
850	Attwater Prairie Chicken NWR, TX	974	Banks Lake NWR, GA	1113	Laguna Cartagena NWR, PR	1267	Silvio O. Conte Nat. Fish & Wild. Ref., MA, NH & VT
851	Meredosia NWR, IL	977	Overflow NWR, AR	1118	Sacramento River NWR, CA	1268	Waccamaw NWR, SC
852	Pond Island NWR, ME	981	Castle Rock NWR, CA	1119	Bond Swamp NWR, CA	1269	Magic Valley Hatchery, ID
853	Nantucket NWR, MA	982	Tijuana Slough NWR, CA	1122	St Catherine Creek NWR, MS	1270	Eagle (Fish) Lab, ID
855	Hanalei NWR, HI	984	Lower Rio Grande Valley NWR, TX	1124	Bayou Sauvage NWR, LA	1271	Blackfoot Valley WMA, MT
856	Humboldt Bay NWR, CA	985	Watercress Darter NWR, AL	1125	Pocosin Lakes NWR, NC	1272	Clarks River NWR, KY
857	Swan River NWR, MT	988	Bogue Chitto NWR, LA & MS	1126	Lyons Ferry NFH, WA	1274	Dworshak NFH, ID
858	Great Dismal Swamp NWR, NC & VA	991	Alaska Maritime NWR, AK	1127	Sawtooth NFH, ID	1275	Livingston Stone NFH, CA
859	Huleia NWR, HI	992	Alaska Peninsula NWR, AK	1129	Driftless Area NWR, IA	1276	Irrigon Fish Hatchery & Satellites, OR
860	Occoquan Bay NWR, VA	993	Arctic NWR, AK	1132	Cypress Creek NWR, IL	1277	Lookingglass Fish Hatchery, OR
861	Wallops Island NWR, VA	994	Becharof NWR, AK	1137	Grand Bay NWR, AL & MS	1278	Aroostook NWR, ME
862	White River NFH, VT	995	Innoko NWR, AK	1138	Hamden Slough NWR, MN	1279	Colorado River WMA, UT
863	Rose Atoll NWR (Pacific Area Inset)	996	Izembek NWR, AK	1139	Roanoke River NWR, NC	1280	Lost Trail NWR, MT
864	Franklin Island NWR, ME	997	Kanuti NWR, AK	1140	Ernest F. Hollings Ace Basin NWR, SC	1281	Navassa Island NWR, BQ
865	Block Island NWR, RI	998	Kenai NWR, AK	1142	Ranz Lake NWR, WA	1282	Shawangunk Grasslands NWR, NY
867	Amargosa Pupfish Station, NV	999	Kodiak NWR, AK	1143	Grays Harbor NWR, WA	1283	Whittlesey Creek NWR, WI
868	Nansemond NWR, VA	1000	Koyukuk NWR, AK	1149	Ohio River Islands NWR, KY, PA & WV	1284	Port Louisa NWR, IA & IL
870	San Pablo Bay NWR, CA	1001	Nowitna NWR, AK	1153	James River NWR, VA	1285	Great River NWR, IL & MO
871	Nisqually NWR, WA	1002	Selawik NWR, AK	1154	Dahomey NWR, MS	1286	Two Rivers NWR, IL & MO
872	Sevilleta NWR, NM	1003	Tetlin NWR, AK	1155	Tallahatchie NWR, MS	1287	Middle Mississippi River NWR, IL & MO
876	Oxbow NWR, MA	1004	Togiak NWR, AK	1156	Tucannon NFH, WA	1288	Big Oaks NWR, IN
877	Cabo Rojo NWR, PR	1005	Yukon Delta NWR, AK	1158	Nestucca Bay NWR, OR	1289	Cat Island NWR, LA
878	Baker Island NWR (Pacific Area Inset)	1006	Yukon Flats NWR, AK	1159	Neal Smith NWR, IA	1290	John W. & Louise Seier NWR, NE
879	Howland Island NWR (Pacific Area Inset)	1008	Bears Bluff NFH, SC	1161	Archie Carr NWR, FL	1291	Guadalupe-Nipomoe Dunes NWR, CA
880	Jarvis Island NWR (Pacific Area Inset)	1009	Fern Cave NWR, AL	1166	Nisqually NFH, WA	1292	North Dakota WMA, ND
881	Petit Manan NWR, ME	1012	Richard Cronin NFH, MA	1170	National Conservation Training Center, WV	1293	Clearwater NFH, ID
882	Makah NFH, WA	1015	San Bernadino NWR, AZ	1171	Ozark Cavefish NWR, MO	1295	Northern Tallgrass Prairie NWR, MN
883	Supawna Meadows NWR, NJ	1016	Blue Ridge NWR, CA	1174	Walkill River NWR, NJ & NY	1296	Coldwater River NWR, MS
884	Egmont Key NWR, FL	1018	Tensas River NWR, LA	1175	North Central Valley WMA, CA	1297	Oahu Forest NWR, HI
889	Trustom Pond NWR, RI	1019	Protection Island NWR, WA	1176	Rydeil NWR, MN	1298	Caddo Lake NWR, TX
890	Hopper Mountain NWR, CA	1021	Bandon Marsh NWR, OR	1178	Balcones Canyonlands NWR, TX	1299	Palmyra Atoll NWR (Pacific Area Inset)
898	San Francisco Bay NWR, CA	1024	Big Boggy NWR, TX	1179	Bayou Cocardie NWR, LA	1300	Kingman Reef NWR (Pacific Area Inset)
900	Optima NWR, OK	1025	Massasoit NWR, MA	1180	Marin Islands NWR, CA	1301	Assabet NWR, MA
901	Hillside NWR, MS	1026	Crystal River NWR, FL	1181	Mortenson Lake NWR, WY	1302	Vieques NWR, PR
903	Big Stone NWR, MN	1027	Tehama-Colusa Fish Facility, CA	1182	Grand Cote NWR, LA	1303	Dakota Tallgrass Prairie, ND & SD
904	Moody NWR, TX	1028	Pierce NWR, WA	1183	Mora NFH, NM	1309	Bayou Teche NWR, LA
906	Seal Beach NWR, CA	1029	Harbor Island NWR, MI	1184	Siletz Bay NWR, OR	1311	Red River NWR, LA
907	Felsenthal NWR, AR	1030	Ash Meadows NWR, NV	1185	Two Ponds NWR, CO	1312	Cahaba River NWR, AL
908	D'Arbonne NWR, LA	1031	Alligator River NWR, NC	1186	Marais Des Cygnes NWR, KS	1313	Baca NWR, CO
909	Mississippi Sandhill Crane NWR, MS	1032	Eastern Shore of Virginia NWR, VA	1187	Great Bay NWR, NH	1314	Mountain Longleaf NWR, AL
910	Karl E. Mundt NWR, NB & SD	1035	Sandy Point NWR, VI	1189	Lake Umbagog NWR, ME & NH	1315	Theodore Roosevelt NWR, MS
911	Pearl Harbor NWR, HI	1036	Currituck NWR, NC	1190	Tualatin River NWR, OR	1316	Holt Collier NWR, MS
912	Pinckney Island NWR, SC	1037	Kilauea Point NWR, HI	1193	Handy Brake NWR, LA	1317	Glacial Ridge NWR, MN
914	Ellicott Slough NWR, CA	1038	Buenos Aires NWR, AZ	1196	Kealia Pond NWR, HI	1319	Neches River NWR, TX
915	Kakahaia NWR, HI	1039	Stewart B. McKinney NWR, CT	1199	Bill Williams NWR, AZ	1320	Rocky Mountain Front Conservation Area, MT
920	Desecheo NWR, PR	1040	Chickasaw NWR, TN	1200	Leslie Canyon NWR, AZ	1322	Rocky Flats NWR, CO
921	James Campbell NWR, HI	1042	Bitter Creek NWR, CA	1207	Crane Meadows NWR, MN		
923	Iron River NFH, WI	1043	Willow Creek-Lurline WMA, CA	1208	Guam NWR (Pacific Area Inset)		
924	Salinas River NWR, CA	1044	Coachella Valley NWR, CA	1209	Bald Knob NWR, AR		
925	Morgan Brake NWR, MS	1046	Hakalau Forest NWR, HI	1210	Deep Fork NWR, OK		
926	Panther Swamp NWR, MS	1051	Cache River NWR, AR	1212	Emiquon NWR, IL		
928	Green Cay NWR, VI	1052	Steigerwald Lake NWR, WA	1213	Cokeville Meadows NWR, WY		
929	Bear Valley NWR, OR	1053	Ozark Plateau NWR, OK	1216	Trinity River NWR, TX		
930	Blowing Wind Cave NWR, AL	1054	Atchafalaya NWR, LA	1218	Lake Wales Ridge NWR, FL		
931	Upper Ouachita NWR, LA	1056	Little River NWR, OK	1224	Canaan Valley NWR, WV		
937	Featherstone NWR, VA			1225	Pond Creek NWR, AR		

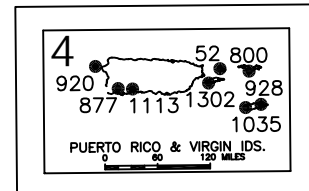
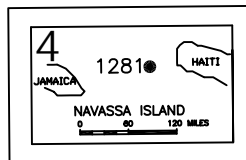


PRODUCED IN THE DIVISION OF REALTY
 WASHINGTON D.C.
 LAND STATUS CURRENT TO: 9/30/2007
 MAP DATE: 12/26/2007
 BASEMAP: Autodesk Map
 MERIDIAN: N/A
 FILE: mngmntareas1-2007.ai

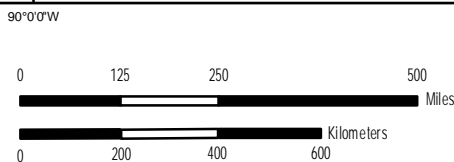




- National Wildlife Refuge
- ▲ National Fish Hatchery
- ★ Regional Office
- Regional Boundary



PRODUCED IN THE DIVISION OF REALTY
WASHINGTON D.C.
LAND STATUS CURRENT TO: 9/30/2007
MAP DATE: 12/26/2007
BASEMAP: Autodesk Map
MERIDIAN: N/A
FILE: mngmntareas2-2007.ai



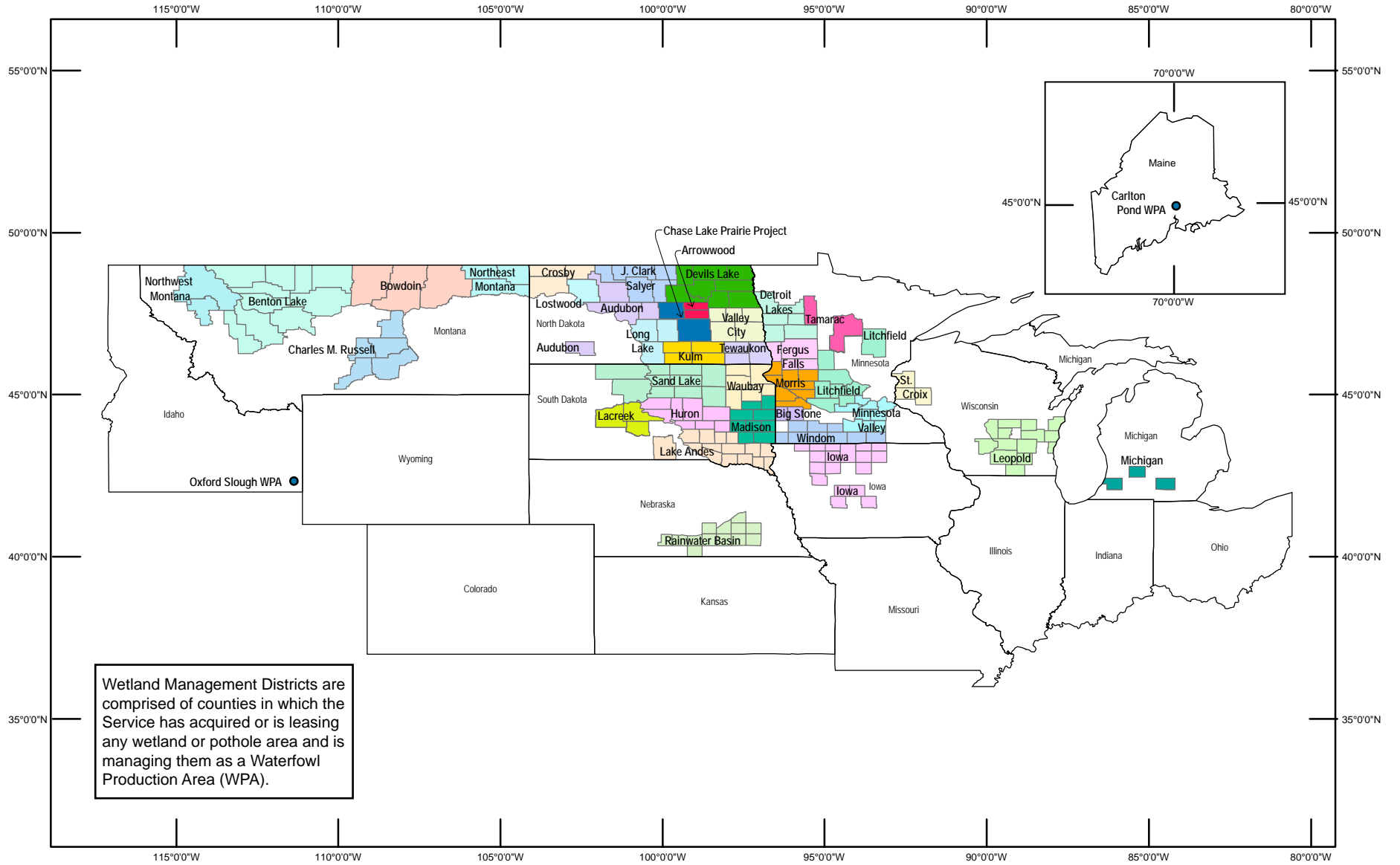


U.S. Fish & Wildlife Service

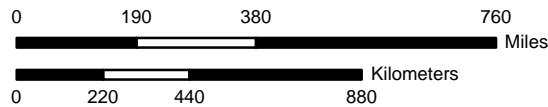
Wetland Management Districts of the National Wildlife Refuge System

Idaho, Iowa, Maine, Michigan, Minnesota, Montana, Nebraska, North Dakota, South Dakota, Wisconsin

Waterfowl Production Area Counties



PRODUCED IN THE DIVISION OF REALTY
 WASHINGTON, D.C.
 LAND STATUS CURRENT TO: 9/30/2007
 BASEMAP: ESRI
 DATUM: WGS 1984
 MAP NAME: WMDs2007



WGS 1984

Significant Land Acquisition Accomplishments of Fiscal Year 2007

The Fish and Wildlife Service acquired fee title or other interest in nearly 102,000 acres of land in Fiscal Year 2007, including 15 donations totaling more than 5,000 acres. The Service also added one new unit to the National Wildlife Refuge System, **Rocky Flats National Wildlife Refuge in Colorado**, which increased the total number of national wildlife refuges to 548.

Alaska Region

The Service purchased 160 acres on the banks of Timber Lake, for the **Arctic NWR in Alaska**. The refuge provides habitat for grizzly bears, moose, caribou, wolves, and furbearers such as beaver, marten, and wolverines. Timber Lake supports a variety of fish species, including lake trout, Arctic grayling, and whitefish. Dall sheep live in the surrounding mountains, which are important wintering areas for the Porcupine caribou herd.

The Service acquired two tracts totaling 147 acres for inclusion into the **Kodiak NWR in Alaska**. The larger, 137-acre tract is located on the northeastern shore of a tidal lagoon at the mouth of the Sturgeon River. The Sturgeon River drainage supports large runs of Pacific salmon and high concentrations of wildlife, and provides prime habitat for eagles and Kodiak brown bears.

The Service acquired nine tracts totaling 1,360 acres in the **Togiak NWR in Alaska**, more than 1,100 acres of which are located in the Togiak wilderness. Funds donated by The Conservation Fund enabled the Service to acquire three of these acquisitions, totaling 480 acres. The acquisitions include high quality stream habitat that supports all five species of Alaskan salmon. In addition to the fisheries resource, the area also provides habitat for brown bear, moose, and caribou, as well as nesting and breeding habitat for numerous species of migratory waterfowl.

The Service acquired a 120-acre tract adjacent to the Kisaralik River in the **Yukon Delta NWR in Alaska**. This tract

is among the most important areas on the refuge for nesting raptors, and also supports one of the densest populations of breeding golden eagles in North America. It also supports several fish species, including rainbow trout, Arctic grayling, Dolly Varden, and all five species of Pacific salmon.

The Service acquired three tracts totaling 1,127 acres at the **Yukon Flats NWR in Alaska**. A 927-acre tract is located on the eastern shore of Canvasback Lake, which provides prime nesting habitat for significant numbers of breeding waterfowl and waterbirds, including canvasbacks, greater and lesser scaup, northern shovelers, mallards, pacific loons, and horned grebes. The habitat includes high quality wetlands that support migratory waterfowl, and the acquisition is also excellent moose habitat, which is an important subsistence resource for local residents.

Pacific Region

Established in 1928 to protect habitat for migratory birds, the **Upper Klamath NWR in Oregon** provides nesting and migrational habitat for a large number and diversity of waterfowl and other waterbirds. Emergent marshes on the Barnes and Agency Lake Ranches, contiguous to the refuge, were diked and drained in the 1970's for agricultural purposes.

Partnering with The Nature Conservancy and the Bureau of Reclamation, the Service purchased 2,260 acres of the Barnes Tract. The acquisition is key to maximizing the water storage potential on the Agency Lake Ranch. In Fiscal Year 2008, BOR will transfer the remaining 7,789 acres of the Barnes and Agency Lake tracts. When complete, the 14,376-acre refuge will increase in size to 24,425 acres.

California/Nevada Region

Established in 1928 to protect habitat for migratory birds, the **Upper Klamath NWR in Oregon** provides nesting and migrational habitat for a large number and diversity of waterfowl and other

waterbirds. Emergent marshes on the Barnes and Agency Lake Ranches, contiguous to the refuge, were diked and drained in the 1970's for agricultural purposes.

Partnering with The Nature Conservancy and the Bureau of Reclamation, the Service purchased 2,260 acres of the Barnes Tract. The acquisition is key to maximizing the water storage potential on the Agency Lake Ranch. In Fiscal Year 2008, BOR will transfer the remaining 7,789 acres of the Barnes and Agency Lake tracts. When complete, the 14,376-acre refuge will increase in size to 24,425 acres.

Mountain Prairie Region

The Department of Energy transferred 3,963 acres to the Service, for the establishment of the Service's newest refuge, **Rocky Flats NWR in Colorado**. Rocky Flats is a former nuclear plant located just 16 miles northwest of Denver. Before the transfer was completed, the Environmental Protection Agency certified the clean-up and closure of the site. The refuge features rare xeric tallgrass grassland and tall upland shrubland vegetation communities, in addition to wetlands, riparian areas, and several ponds. A federally listed, threatened species, Preble's meadow jumping mouse, lives in wetlands and shrubland communities throughout the refuge. The refuge also contains habitat for migratory birds, grassland birds, small mammals, and large mammals such as deer and elk.

Working in partnership with the Trust for Public Land and the Federal Highway Administration, the Service acquired 180 acres of private land for inclusion in the **Bear River Migratory Bird Refuge in Utah**. The acquisition contained wetland and associated uplands that provide important habitat for migratory birds in the Central and Pacific flyways. To complete the acquisition, The Trust for Public Land acquired the property from a private land owner, and the Federal Highway Administration transferred funds, from wetland mitigation associated

with reconstruction of the Bear River access road, to the Service. The refuge protects the marshes at the mouth of the Bear River; these marshes are the largest freshwater component of the Great Salt Lake ecosystem. Waterfowl, shorebirds, and other waterbirds utilize the refuge as a breeding, staging, and wintering area.

Southwest Region

The Nature Conservancy donated a 1,548-acre tract on South Padre Island, which was added to the **Laguna Atascosa NWR** in **Texas**. In recent years, the Atlantic Ridley sea turtle has nested in small numbers on the Gulf side of the island. In spring and fall, the refuge serves as a staging area for peregrine falcons, and is also an important wintering area for the endangered piping plover. It also provides excellent habitat for snowy plovers and other shorebird species. The Peregrine Fund and others have begun releasing endangered Aplomado Falcons in the project area, with the goal of re-establishing a self-sustaining population.

Great Lakes-Big Rivers Region

The Service added two parcels totaling 278 acres of wildlife habitat to the **Pelican Lake Waterfowl Production Area** in Wright County, **Minnesota**. The surrounding area is suffering intense development pressure from the Twin Cities and surrounding suburbs. Current management plans are to re-seed the uplands to native grasses and to restore several drained wetlands, which will provide critical habitat for wildlife; protect the Pelican Lake water quality; offer an area for the public to use and enjoy; and leave a lasting legacy for future generations.

The Service acquired 356 acres of land in **Indiana** within the **Patoka River NWR** from the Lexington Coal Company. The land was formerly owned by The Kindill Mining Company, but only 35 acres were ever disturbed for mining. Parcels of this size are rare because most are being subdivided into 10- to 20-acre parcels and sold in the recreation market; therefore, this inholding is a unique and valuable acquisition. The acquisition is composed primarily of undeveloped bottomlands along the Patoka River in Pike County, and the land supports a variety of wetland types, including forested wetlands and scrub/shrub wetlands. We are now able to preserve this area to provide important resting, feeding, and nesting habitat for migratory waterfowl, shorebirds, and neotropical songbirds.

The American Land Conservancy donated 2,110 acres in **Illinois** for the **Middle Mississippi River NWR**. These acres provide key habitat for a wide range of migratory bird species. Purchased after the great flood of 1993, the refuge lands are unique because they lie below the confluence with the Missouri River where the rivers are not regulated by the lock and dam system. Water levels fluctuate greatly in this “open river” section of the Mississippi, and frequent flooding occurs on the lands.

The American Land Conservancy also donated 251 acres for the **Cypress Creek NWR**, also in **Illinois**. The refuge was established in 1990 to protect, restore, and manage wetlands and bottomland forests that provide habitat for waterfowl and other migratory birds, resident wildlife, and endangered and threatened species.

The Department of the Army transferred 198 acres of land as part of the Lost Mound Unit of the **Upper Mississippi River National Wildlife and Fish Refuge** in **Illinois**. The refuge provides migratory habitat for a large percentage of the migratory birds in the Mississippi flyway. Tundra swans and canvasback ducks use the refuge as a resting and feeding area in the spring and fall.

Southeast Region

The Service acquired an 800-acre inholding in **Mississippi** in the central portion of **Panther Swamp NWR**. The refuge includes seasonally flooded and permanent wetlands as well as large areas of bottomland hardwood forest and cypress-tupelo swamp. The acquisition contains healthy bottomland hardwood forest and tupelo swamp habitats contiguous with surrounding refuge lands. The Tupelo Brake Hunt Club had owned the tract since the refuge was established in 1978. Over the years, the hunt club and the refuge have been good neighbors, cooperating with each other on management issues such as access and water control. Acquisition of this tract allows the Service to manage it and the surrounding land as one contiguous block of forested wetland.

Through continued partnership with The Nature Conservancy, the Service acquired 2,286 acres of land through several acquisitions at **Cache River NWR** in **Arkansas**. Much of the acquired land is former bottomland hardwood forest that had been converted to farmland. Through the Wetlands Reserve Program, The Nature Conservancy has restored most of the property to hardwood forest,

continuing the refuge’s success with bottomland hardwood forest restoration; enhancement of hydrological functions; and improved connectivity of large blocks of forested bottomland hardwoods.

The Service acquired a 212-acre inholding at the **Bald Knob NWR** in **Arkansas**. The Riverside Coastal Mitigation Lands, LLC, tract lies within the refuge waterfowl sanctuary. A major drainage on the tract is crucial for improved water management on the southern half of the refuge. Acquisition of this strategic tract provides the Service with complete control over its winter water management activities, allowing inundation of hundreds of additional acres earlier in the year; to provide food and habitat for waterfowl and other migratory birds. The acquisition also facilitates access to a Civilian Conservation Corps water control structure that had not been actively managed. The concrete structure prevents fish passage up Overflow Creek as well as re-stocking refuge brakes and sloughs during Little Red River flood conditions. Refuge staff can now make changes to the structure that will now allow fish entry into refuge wetlands and natural brakes and sloughs, allowing the fish to spawn in the spring.

The Service acquired a 1,422-acre tract from The Nature Conservancy at **Red River NWR** in northwest **Louisiana**. A portion of this property was acquired by donation as part of a carbon sequestration project that brought together the Service, The Nature Conservancy, The Conservation Fund, The Detroit Edison Company, and Environmental Synergy, Inc. Established in 2000 to preserve, protect, and restore 50,000 acres in five refuge units along a 280-mile stretch of the Red River, the refuge has retained much of its natural flooding regime; frequent flooding increases the amount of high quality waterfowl habitat. The acquisition brings the total acreage at this relatively new refuge to approximately 10,000 acres.

Northeast Region

The Service acquired two key parcels held by The Nature Conservancy at the **Eastern Shore of Virginia NWR** in **Virginia**. The first parcel was a 210-acre tract acquired for \$2,000,000, which was funded by a \$1,000,000 North American Wetland Conservation Fund Act grant; \$770,000 from the Migratory Bird Conservation Fund; and \$230,000 from the Land and Water Conservation Fund. Both parcels will protect critical habitat for migratory birds.

The Service participated in a multi-partner land exchange at **Blackwater NWR** in **Maryland**. The Service will acquire a tract of land adjacent to the refuge visitor center, which will become a future outdoor interpretive site, and is transferring the Linthicum tract, which will become the future site of the Harriet Tubman Historical Preserve, to the Maryland Department of Natural Resources. The Harriet Tubman Historical Preserve project is a component of a larger plan to have a multi-state driving tour through Dorchester County, Maryland; Auburn, New York; and Ontario, Canada, where Tubman lived and traveled. Established in 1933 as a refuge for migratory waterfowl, the refuge includes more than 27,000 acres, and is also a haven for bald eagles and the endangered Delmarva fox squirrel.

In partnership with the Township of Ocean, **New Jersey**, the Service purchased 98 acres at **Edwin B. Forsythe NWR**, with funding provided by the Migratory Bird Conservation Commission. As one of the largest remaining undeveloped woodland sites on the western shore of Barnegat Bay, the acquisition includes 88 acres of wetland habitat, with forested areas of Atlantic white cedar, red maple, pitch pine, and oak, and will help protect local drinking water quality. The habitat supports both resident wildlife and migratory birds.

The Federal Aviation Administration transferred jurisdiction of more than 102 acres of undeveloped land in West Sayville, **New York**, to the Service, which will manage the property as part of the **Wertheim NWR**. The Service will protect some of the last remaining grasslands

unique to the area and a variety of uncommon plants and animals, including New York's largest remaining population of the federally listed, endangered sandplain gerardia (*Agalinus acuta*). The property also contains a significant number of state-listed threatened and endangered plant species, as well as several State-listed animals of special concern.

Working with the Maine Coast Heritage Trust, the Service acquired a 27-acre **Maine** island, known as Jordan's Delight, as part of **Petit Manan NWR**. The island habitat consists of shrub and herbaceous upland, with a few scrub pines. A private family foundation provided a generous donation that enabled the Service to acquire the island, valued at \$918,000, for \$70,000.

Table 1 - Summary by Categories

Category		Reserved From Public Domain		Acquired by Other Federal Agency		Devise or Gift	Purchased		Agreement, Easement or Lease	Total Acres
		Primary	Secondary	Primary	Secondary		Acres	Cost \$		
NATIONAL WILDLIFE REFUGES	548	81,325,231.35	642,340.63	3,444,095.53	927,453.68	758,939.48	4,297,805.68	1,962,236,631.28	1,460,368.07	92,856,234.42
WATERFOWL PRODUCTION AREAS	205	15,897.64	0.00	26,758.41	0.00	15,979.74	697,899.83	220,792,226.49	2,555,919.37	3,312,454.99
COORDINATION AREAS	49	56,586.61	0.00	139,297.97	55,739.14	0.00	681.13	13,480.00	0.00	252,304.85
Total:	802	81,397,715.60	642,340.63	3,610,151.91	983,192.82	774,919.22	4,996,386.64	2,183,042,337.77	4,016,287.44	96,420,994.26
ADMINISTRATIVE SITES	46	50.31	36.00	12.93	2.39	0.75	711.97	12,309,769.05	41.89	856.24
NATIONAL FISH HATCHERIES	69	3,607.09	987.09	2,467.68	3,707.30	1,358.94	5,363.67	3,518,400.59	4,402.23	21,894.00
Total:	115	3,657.40	1,023.09	2,480.61	3,709.69	1,359.69	6,075.64	15,828,169.64	4,444.12	22,750.24
Grand Total:	917	81,401,373.00	643,363.72	3,612,632.52	986,902.51	776,278.91	5,002,462.28	2,198,870,507.41	4,020,731.56	96,443,744.50

REPORT DEFINITIONS

THE FOLLOWING DEFINITIONS ARE USED SOLELY FOR ADMINISTRATIVE PURPOSES IN GROUPING LAND USE CATEGORIES FOR THIS REPORT AND DO NOT NECESSARILY REFLECT THE DEFINITIONS FOUND IN 50 CFR 25.12

- ADMINISTRATIVE SITE: LAND USED TO SUPPORT ADMINISTRATIVE PROGRAMS, SUCH AS MAINTENANCE FACILITIES OR OFFICES, AND OFF-SITE VISITOR CENTERS (TABLE 6).
- COORDINATION AREA: ANY AREA ADMINISTERED AS PART OF THE NATIONAL WILDLIFE REFUGE SYSTEM AND MANAGED BY THE STATE UNDER COOPERATIVE AGREEMENTS BETWEEN THE SERVICE AND A STATE FISH AND WILDLIFE AGENCY (TABLE 5).
- MIGRATORY WATERFOWL REFUGE ON A FEDERAL WATER RESOURCE PROJECT: FEDERAL LAND MANAGED BY THE SERVICE AS PART OF THE NATIONAL WILDLIFE REFUGE SYSTEM TO MITIGATE A FEDERAL WATER RESOURCE PROJECT FOR THE BENEFIT OF MIGRATING WATERFOWL (AND OTHER WILDLIFE) UNDER THE FISH AND WILDLIFE COORDINATION ACT (TABLE 9).
- NATIONAL FISH HATCHERY: FACILITY WHERE FISH ARE RAISED. HATCHERY OBJECTIVES ARE TO REPLENISH DEPLETED STOCKS, TO MITIGATE FEDERAL WATER PROJECTS, TO ASSIST WITH THE MANAGEMENT OF FISHERY RESOURCES ON FEDERAL (PRIMARILY SERVICE) AND INDIAN LANDS, AND TO ENHANCE RECREATIONAL FISHERIES (TABLE 7).
- NATIONAL WILDLIFE REFUGE: ANY AREA OF THE NATIONAL WILDLIFE REFUGE SYSTEM, EXCEPT COORDINATION AREAS AND WATERFOWL PRODUCTION AREAS (TABLE 3).
- WATERFOWL PRODUCTION AREA: ANY WETLAND OR POTHOLE AREA ACQUIRED PURSUANT TO THE MIGRATORY BIRD HUNTING AND CONSERVATION STAMP OR OTHER STATUTORY AUTHORITY AND ADMINISTERED AS PART OF THE NATIONAL WILDLIFE REFUGE SYSTEM AND IDENTIFIED BY COUNTY DESIGNATION (TABLE 4).
- WILDERNESS AREA: SERVICE LAND DESIGNATED BY CONGRESS TO BE MANAGED AS A UNIT OF THE NATIONAL WILDERNESS PRESERVATION SYSTEM, IN ACCORDANCE WITH THE TERMS OF THE WILDERNESS ACT OF 1964. ALL SERVICE WILDERNESS AREAS OCCUR WITHIN NATIONAL WILDLIFE REFUGES, WITH THE EXCEPTION OF MOUNT MASSIVE WILDERNESS AREA WHICH IS LOCATED AT THE LEADVILLE NATIONAL FISH HATCHERY (TABLE 8).

NOTE: FOR CONVERSION TO METRIC UNITS
1 ACRE = .405 HECTARES

Table 2 - Summary by States, Associated Governments and Possessions

STATE	Reserved from Public Domain		Acquired by Other Federal Agency		Devise or Gift	Purchased		Agreement Easement or Lease	Total Acres
	Sole or Primary	Secondary	Sole or Primary	Secondary		Acres	Cost(\$)		
ALABAMA	0.00	0.00	16,114.00	37,821.62	2,471.59	13,594.66	30,703,635.00	1,357.69	71,359.56
ALASKA	76,241,588.11	10,091.00	3.89	2.39	59,814.73	308,592.96	138,605,911.65	202,325.18	76,822,418.26
ARIZONA	1,548,669.60	27,270.45	4,212.93	12,501.23	1,200.00	126,436.77	18,621,169.31	9,367.20	1,729,658.18
ARKANSAS	8,881.60	0.00	163,974.36	1,180.19	3,999.22	193,707.96	80,763,164.98	1,125.02	372,868.35
CALIFORNIA	81,073.38	45,118.29	31,065.77	6,467.84	11,850.07	159,247.53	215,452,262.56	136,211.77	471,034.65
COLORADO	17,780.57	0.00	20,216.22	3,768.71	316.77	102,821.45	28,717,754.36	23,428.01	168,331.73
CONNECTICUT	0.00	0.00	0.00	4.90	263.56	692.71	23,022,590.00	1.72	962.89
DELAWARE	0.00	0.00	541.50	0.00	36.01	24,653.97	9,367,774.68	953.19	26,184.67
FLORIDA	4,853.76	154.00	32,467.64	138,262.70	4,438.16	235,581.02	131,499,004.45	563,033.70	978,790.98
GEORGIA	0.00	0.00	39,373.66	3,275.80	33,167.63	408,347.48	8,942,017.04	5,007.52	489,172.09
HAWAII	254,418.10	0.00	72.80	61.15	91.38	44,013.73	40,086,004.60	834.32	299,491.48
IDAHO	24,113.17	27,916.40	2,865.46	23.54	181.26	21,347.51	4,161,832.86	15,610.09	92,057.43
ILLINOIS	65.15	0.00	46,386.01	67,556.28	7,179.65	32,935.78	18,717,389.86	445.15	154,568.02
INDIANA	0.00	0.00	219.03	51,000.00	436.18	13,774.71	8,901,897.60	0.00	65,429.92
IOWA	333.66	0.00	0.00	47,237.94	81.22	68,239.83	47,059,929.71	712.21	116,604.86
KANSAS	0.00	0.00	116.50	29,241.21	222.20	29,170.20	5,630,994.40	6.37	58,756.48
KENTUCKY	0.00	0.00	0.00	20.47	0.00	10,484.52	9,147,673.15	0.00	10,504.99
LOUISIANA	10,462.65	2,892.30	248,264.79	0.00	23,452.22	273,622.64	133,954,567.16	18,079.05	576,773.65
MAINE	0.00	0.00	12,508.17	0.00	4,357.85	49,084.87	41,386,930.72	758.62	66,709.51
MARYLAND	0.00	0.00	11,855.89	0.00	3,923.26	29,883.86	16,113,582.23	68.21	45,731.22
MASSACHUSETTS	0.00	0.00	4,454.53	0.00	720.69	16,655.26	22,901,648.74	71.58	21,902.06
MICHIGAN	2,999.51	121.70	7,674.64	1,653.32	574.02	103,048.44	12,694,218.52	4,268.88	120,340.51
MINNESOTA	288.18	0.00	165,924.76	15,674.97	6,542.73	299,910.63	116,803,549.08	83,501.34	571,842.61
MISSISSIPPI	40.08	0.00	70,596.93	7,070.45	6,716.84	133,273.10	81,350,828.03	10,497.30	228,194.70
MISSOURI	0.00	0.00	11,087.58	13,607.00	121.97	48,587.76	12,638,731.12	259.43	73,663.74
MONTANA	433,134.99	388,952.77	95,970.62	155,325.01	6,705.57	93,914.16	22,524,876.08	213,620.06	1,387,623.18
NEBRASKA	15,786.88	2,684.81	70,015.85	0.00	5,880.82	81,420.24	16,016,760.74	3,669.51	179,458.11
NEVADA	2,244,908.96	25,201.56	0.00	623.20	4,775.66	84,118.81	26,897,784.25	651.81	2,360,280.00
NEW HAMPSHIRE	0.00	0.00	1,054.00	0.00	1,836.60	18,915.57	15,456,072.98	201.90	22,008.07
NEW JERSEY	0.00	0.00	6.86	1.96	4,511.40	66,059.79	119,827,024.27	3,033.42	73,613.43
NEW MEXICO	15,766.26	57,215.48	0.00	438.52	220,200.00	90,697.03	5,317,666.69	734.60	385,051.89
NEW YORK	0.00	0.00	1,931.40	0.00	5,624.04	20,233.05	11,837,131.67	1,948.61	29,737.10
NORTH CAROLINA	0.00	0.00	50,958.61	11.38	237,790.65	129,705.67	38,934,154.52	9,989.41	428,455.72
NORTH DAKOTA	18,537.86	0.00	138,426.49	14,962.69	5,456.09	320,247.20	29,818,320.86	1,245,930.66	1,743,560.99
OHIO	77.13	0.00	0.00	0.00	2,445.42	5,970.80	4,503,593.55	598.20	9,091.55
OKLAHOMA	77,966.20	0.00	622.49	61,224.08	742.36	26,300.54	13,749,164.31	7,948.71	174,804.38
OREGON	267,561.70	4,608.28	63,082.46	9,826.80	6,411.47	228,218.42	53,950,851.70	931.08	580,640.21
PENNSYLVANIA	0.00	0.00	87.26	45.04	243.14	9,655.95	9,872,792.75	0.00	10,031.39
RHODE ISLAND	0.00	0.00	581.96	0.00	631.00	1,100.23	20,135,700.00	156.39	2,469.58
SOUTH CAROLINA	0.00	0.00	55,214.67	100.00	8,917.31	60,212.54	29,581,637.92	50,894.18	175,338.70
SOUTH DAKOTA	1,848.76	0.00	28,782.89	581.00	10,322.74	163,602.00	29,732,247.79	1,281,384.86	1,486,522.25
TENNESSEE	0.00	0.00	7,925.87	53,312.56	203.99	43,746.87	39,184,390.91	15,682.07	120,871.36
TEXAS	0.00	0.00	48,021.44	12,780.91	16,553.03	454,040.50	211,316,188.77	54,911.50	586,307.38
UTAH	65,780.81	0.00	2,382.91	0.00	4,285.43	35,011.25	5,282,528.72	5,252.38	112,712.78
VERMONT	0.00	0.00	0.00	0.00	346.36	32,994.30	7,751,047.37	86.00	33,426.66
VIRGINIA	0.00	0.00	5,941.36	0.00	53,594.95	71,016.01	86,433,142.25	5,887.43	136,439.75
WASHINGTON	40,486.42	2,182.11	34,874.66	187,347.02	1,588.87	71,410.30	42,342,229.58	8,832.92	346,722.30
WEST VIRGINIA	0.00	0.00	18.90	0.00	335.56	18,760.23	45,463,941.10	29.04	19,143.73
WISCONSIN	747.93	0.00	99,492.87	40,341.00	200.64	98,267.71	27,664,859.43	78.40	239,128.55
WYOMING	23,201.58	11,501.57	16,079.93	13,549.63	4,516.60	26,876.35	11,747,701.76	7,109.47	102,835.13
AMERICAN SAMOA	0.00	37,453.00	1,613.00	0.00	0.00	0.00	0.00	0.00	39,066.00
GUAM	0.00	0.00	772.10	0.00	0.00	0.00	0.00	22,456.00	23,228.10
U.S. MINOR OUTLYING ISLANDS	0.00	0.00	1,978,202.81	0.00	0.00	443.95	9,500,000.00	2.30	1,978,649.06
PUERTO RICO	0.00	0.00	20,527.98	0.00	0.00	1,269.38	2,999,265.63	787.10	22,584.46
VIRGIN ISLANDS	0.00	0.00	46.07	0.00	0.00	544.08	3,784,370.00	0.00	590.15
Grand Total:	81,401,373.00	643,363.72	3,612,632.52	986,902.51	776,278.91	5,002,462.28	2,198,870,507.41	4,020,731.56	96,443,744.50

Table 2A - Fiscal Year Summary by Units and States

State and Unit	Reserved from Public Domain		Acquired by Other Federal Agency		Devise or Gift	Purchased		Agreement Easement or Lease	Total Acres
	Sole or Primary	Secondary	Sole or Primary	Secondary		Acres	Cost(\$)		
ALABAMA									
BON SECOUR	0.00	0.00	0.00	0.00	0.00	131.00	262,160.00	-105.00	26.00
CAHABA RIVER	0.00	0.00	0.00	0.00	0.00	167.80	283,400.00	0.00	167.80
State Total:	0.00	0.00	0.00	0.00	0.00	298.80	545,560.00	-105.00	193.80
ALASKA									
ARCTIC	0.00	0.00	0.00	0.00	0.00	159.96	112,000.00	0.00	159.96
KODIAK	0.00	0.00	0.00	0.00	0.00	147.19	120,000.00	0.00	147.19
TOGIAK	0.00	0.00	0.00	0.00	0.00	1,359.75	1,660,000.00	0.00	1,359.75
YUKON DELTA	0.00	0.00	0.00	0.00	0.00	120.00	40,000.00	0.00	120.00
YUKON FLATS	0.00	0.00	0.00	0.00	0.00	1,127.00	328,000.00	0.00	1,127.00
GALENA	0.00	0.00	0.00	0.00	0.00	0.71	295,000.00	0.00	0.71
State Total:	0.00	0.00	0.00	0.00	0.00	2,914.61	2,555,000.00	0.00	2,914.61
ARIZONA									
KOFA	0.00	0.00	0.00	0.00	0.00	81.26	22,500.00	0.00	81.26
LESLIE CANYON	0.00	0.00	0.00	0.00	0.00	2,044.50	297,454.31	0.00	2,044.50
State Total:	0.00	0.00	0.00	0.00	0.00	2,125.76	319,954.31	0.00	2,125.76
ARKANSAS									
BALD KNOB	0.00	0.00	0.00	0.00	0.00	212.40	425,000.00	0.00	212.40
CACHE RIVER	0.00	0.00	0.00	0.00	0.00	2,315.25	3,593,425.00	0.00	2,315.25
OVERFLOW	0.00	0.00	0.00	0.00	0.00	383.46	536,000.00	0.00	383.46
POND CREEK	0.00	0.00	0.00	356.42	0.00	274.40	0.00	0.00	630.82
WHITE RIVER	0.00	0.00	0.00	0.00	0.00	226.25	459,500.00	0.00	226.25
State Total:	0.00	0.00	0.00	356.42	0.00	3,411.76	5,013,925.00	0.00	3,768.18
CALIFORNIA									
DON EDWARDS SAN FRAN. BAY	0.00	0.00	0.00	0.00	254.86	0.00	0.00	0.00	254.86
GRASSLANDS	0.00	0.00	0.00	0.00	0.00	0.00	0.00	247.55	247.55
NORTH CENTRAL VALLEY	0.00	0.00	0.00	0.00	0.00	0.00	0.00	794.80	794.80
SAN DIEGO	0.00	0.00	0.00	0.00	0.00	130.00	755,000.00	0.00	130.00
WILLOW CREEK-LURLINE	0.00	0.00	0.00	0.00	0.00	0.00	0.00	100.00	100.00
State Total:	0.00	0.00	0.00	0.00	254.86	130.00	755,000.00	1,142.35	1,527.21
COLORADO									
ROCKY FLATS	0.00	0.00	3,934.91	0.00	0.00	0.00	0.00	28.21	3,963.12
ROCKY MOUNTAIN ARSENAL	0.00	0.00	-42.42	-126.28	7.44	141.56	0.00	0.00	-19.70
State Total:	0.00	0.00	3,892.49	-126.28	7.44	141.56	0.00	28.21	3,943.42
DELAWARE									
PRIME HOOK	0.00	0.00	0.00	0.00	3.90	7.30	250,000.00	0.00	11.20
State Total:	0.00	0.00	0.00	0.00	3.90	7.30	250,000.00	0.00	11.20
FLORIDA									
GREAT WHITE HERON	0.00	0.00	0.00	0.00	0.00	37.50	115,000.00	0.00	37.50
HOBE SOUND	0.00	0.00	0.00	0.00	0.00	0.20	87,500.00	0.00	0.20
NATIONAL KEY DEER	0.00	0.00	0.00	0.00	0.00	15.55	264,000.00	0.00	15.55
State Total:	0.00	0.00	0.00	0.00	0.00	53.25	466,500.00	0.00	53.25
ILLINOIS									
CYPRESS CREEK	0.00	0.00	0.00	0.00	251.54	92.51	200,704.13	0.00	344.05
MIDDLE MISSISSIPPI RIVER	0.00	0.00	0.00	0.00	2,110.00	384.50	423,000.00	0.00	2,494.50
UPPER MISSISSIPPI RIVER	0.00	0.00	198.40	0.00	0.00	0.00	0.00	0.00	198.40
State Total:	0.00	0.00	198.40	0.00	2,361.54	477.01	623,704.13	0.00	3,036.95
INDIANA									
PATOKA RIVER	0.00	0.00	0.00	0.00	23.60	360.90	496,905.00	0.00	384.50
State Total:	0.00	0.00	0.00	0.00	23.60	360.90	496,905.00	0.00	384.50
IOWA									
DRIFTLESS AREA	0.00	0.00	0.00	0.00	0.00	0.00	0.00	0.20	0.20
KOSSUTH	0.00	0.00	0.00	0.00	0.00	165.00	393,000.00	0.00	165.00
SAC	0.00	0.00	0.00	0.00	0.00	141.03	507,700.00	0.00	141.03
State Total:	0.00	0.00	0.00	0.00	0.00	306.03	900,700.00	0.20	306.23
KENTUCKY									
CLARKS RIVER	0.00	0.00	0.00	0.00	0.00	125.52	732,774.00	0.00	125.52
State Total:	0.00	0.00	0.00	0.00	0.00	125.52	732,774.00	0.00	125.52
LOUISIANA									
FSA INTEREST LA	0.00	0.00	-399.18	0.00	0.00	0.00	0.00	0.00	-399.18

Table 2A - Fiscal Year Summary by Units and States

State and Unit	Reserved from Public Domain		Acquired by Other Federal Agency		Devise or Gift	Purchased		Agreement Easement or Lease	Total Acres
	Sole or Primary	Secondary	Sole or Primary	Secondary		Acres	Cost(\$)		
RED RIVER	0.00	0.00	0.00	0.00	600.00	1,466.74	1,254,934.00	-600.00	1,466.74
TENSAS RIVER	0.00	0.00	0.00	0.00	1.59	1,974.00	1,621,000.00	0.00	1,975.59
UPPER OUACHITA	0.00	0.00	0.00	0.00	0.00	0.00	0.00	0.00	0.00
State Total:	0.00	0.00	-399.18	0.00	601.59	3,440.74	2,875,934.00	-600.00	3,043.15
MAINE									
PETIT MANAN	0.00	0.00	0.00	0.00	0.00	29.00	95,000.00	0.00	29.00
RACHEL CARSON	0.00	0.00	0.00	0.00	10.34	53.96	690,000.00	0.00	64.30
SUNKHAZE MEADOWS	0.00	0.00	0.00	0.00	0.00	219.00	109,500.00	0.00	219.00
State Total:	0.00	0.00	0.00	0.00	10.34	301.96	894,500.00	0.00	312.30
MARYLAND									
BLACKWATER	0.00	0.00	0.00	0.00	-17.33	22.61	17,500.00	0.00	5.28
State Total:	0.00	0.00	0.00	0.00	-17.33	22.61	17,500.00	0.00	5.28
MASSACHUSETTS									
SILVIO O. CONTE	0.00	0.00	0.00	0.00	0.00	1.80	106,000.00	0.00	1.80
State Total:	0.00	0.00	0.00	0.00	0.00	1.80	106,000.00	0.00	1.80
MICHIGAN									
DETROIT RIVER	0.00	0.00	0.00	0.00	0.00	65.14	304,100.00	780.00	845.14
MICHIGAN ISLANDS	0.00	0.00	0.00	0.00	0.00	0.00	0.00	3.00	3.00
SHIAWASSEE	0.00	0.00	0.00	0.00	0.00	73.76	272,900.00	0.00	73.76
BARRY	0.00	0.00	0.00	0.00	0.00	160.00	798,177.50	0.00	160.00
State Total:	0.00	0.00	0.00	0.00	0.00	298.90	1,375,177.50	783.00	1,081.90
MINNESOTA									
GLACIAL RIDGE	0.00	0.00	0.00	0.00	0.00	441.62	354,500.00	0.00	441.62
MINNESOTA VALLEY	0.00	0.00	0.00	0.00	188.51	0.00	0.00	0.00	188.51
NO. TALLGRASS PRAIRIE	0.00	0.00	0.00	0.00	0.00	21.00	21,000.00	0.00	21.00
UPPER MISSISSIPPI RIVER	0.00	0.00	0.00	0.00	0.00	87.41	106,000.00	0.00	87.41
BECKER	0.00	0.00	0.00	0.00	0.00	27.00	89,100.00	335.60	362.60
BIG STONE	0.00	0.00	0.00	0.00	0.00	25.78	46,300.00	47.74	73.52
BLUE EARTH	0.00	0.00	0.00	0.00	79.89	0.00	0.00	0.00	79.89
CLAY	0.00	0.00	0.00	0.00	0.00	184.91	425,000.00	101.87	286.78
COTTONWOOD	0.00	0.00	0.00	0.00	0.00	0.00	0.00	40.27	40.27
FREEBORN	0.00	0.00	0.00	0.00	0.00	32.45	113,000.00	4.73	37.18
GRANT	0.00	0.00	0.00	0.00	0.00	0.00	0.00	2.50	2.50
JACKSON	0.00	0.00	0.00	0.00	0.00	80.00	248,000.00	0.00	80.00
KANDIYOHI	0.00	0.00	0.00	0.00	0.00	0.00	0.00	179.38	179.38
LAC QUI PARLE	0.00	0.00	0.00	0.00	0.00	0.00	0.00	29.16	29.16
LINCOLN	0.00	0.00	0.00	0.00	0.00	40.00	52,000.00	150.00	190.00
MCLEOD	0.00	0.00	0.00	0.00	0.00	0.00	0.00	114.01	114.01
MEEKER	0.00	0.00	0.00	0.00	0.00	0.00	0.00	20.61	20.61
OTTER TAIL	0.00	0.00	0.00	0.00	0.00	643.63	1,153,500.00	0.00	643.63
POPE	0.00	0.00	0.00	0.00	0.00	0.00	0.00	624.08	624.08
RENVILLE	0.00	0.00	0.00	0.00	0.00	205.00	370,700.00	0.00	205.00
STEVENS	0.00	0.00	0.00	0.00	0.00	0.00	0.00	104.50	104.50
SWIFT	0.00	0.00	0.00	0.00	0.00	0.00	0.00	23.70	23.70
WRIGHT	0.00	0.00	0.00	0.00	0.00	278.55	1,942,700.00	0.00	278.55
YELLOW MEDICINE	0.00	0.00	0.00	0.00	0.00	0.00	0.00	310.82	310.82
State Total:	0.00	0.00	0.00	0.00	268.40	2,067.35	4,921,800.00	2,088.97	4,424.72
MISSISSIPPI									
COLDWATER RIVER	0.00	0.00	0.00	0.00	0.00	320.00	768,000.00	0.00	320.00
GRAND BAY	0.00	0.00	0.00	0.00	0.00	76.39	244,650.00	0.00	76.39
PANTHER SWAMP	0.00	0.00	0.00	0.00	0.00	800.00	2,200,000.00	0.00	800.00
ST. CATHERINE CREEK	0.00	0.00	0.00	0.00	0.00	0.00	0.00	0.00	0.00
State Total:	0.00	0.00	0.00	0.00	0.00	1,196.39	3,212,650.00	0.00	1,196.39
MONTANA									
BLACKFOOT VALLEY	0.00	0.00	0.00	0.00	0.00	0.00	0.00	193.37	193.37
CHOUTEAU	0.00	0.00	0.00	0.00	0.00	0.00	0.00	160.00	160.00
LEWIS AND CLARK	0.00	0.00	0.00	0.00	0.00	0.00	0.00	138.00	138.00
PHILLIPS	0.00	0.00	0.00	0.00	0.00	0.00	0.00	742.00	742.00
SHERIDAN	0.00	0.00	0.00	0.00	0.00	0.00	0.00	326.50	326.50
TETON	0.00	0.00	0.00	0.00	0.00	0.00	0.00	38.40	38.40

Table 2A - Fiscal Year Summary by Units and States

State and Unit	Reserved from Public Domain		Acquired by Other Federal Agency		Devise or Gift	Purchased		Agreement Easement or Lease	Total Acres
	Sole or Primary	Secondary	Sole or Primary	Secondary		Acres	Cost(\$)		
State Total:	0.00	0.00	0.00	0.00	0.00	0.00	0.00	1,598.27	1,598.27
NEVADA									
DESERT	0.00	0.00	-4.45	0.00	-3.45	0.00	0.00	0.00	-7.90
RUBY LAKE	0.00	0.00	0.00	0.00	0.00	0.00	0.00	640.00	640.00
STILLWATER	0.00	0.00	0.00	0.00	0.00	-8.11	1,489,000.00	0.00	-8.11
State Total:	0.00	0.00	-4.45	0.00	-3.45	-8.11	1,489,000.00	640.00	623.99
NEW HAMPSHIRE									
LAKE UMBAGOG	0.00	0.00	0.00	0.00	0.00	407.13	619,853.00	0.69	407.82
SILVIO O. CONTE	0.00	0.00	0.00	0.00	0.00	89.33	210,000.00	0.00	89.33
State Total:	0.00	0.00	0.00	0.00	0.00	496.46	829,853.00	0.69	497.15
NEW JERSEY									
EDWIN B. FORSYTHE	0.00	0.00	0.00	0.00	0.00	213.53	1,445,645.67	0.00	213.53
GREAT SWAMP	0.00	0.00	0.00	0.00	0.00	34.67	325,000.00	0.00	34.67
WALLKILL RIVER	0.00	0.00	0.00	0.00	0.00	58.22	323,000.00	0.00	58.22
State Total:	0.00	0.00	0.00	0.00	0.00	306.42	2,093,645.67	0.00	306.42
NEW YORK									
MONTEZUMA	0.00	0.00	0.00	0.00	0.00	445.66	580,812.00	0.00	445.66
WERTHEIM	0.00	0.00	102.21	0.00	0.00	0.00	0.00	0.00	102.21
State Total:	0.00	0.00	102.21	0.00	0.00	445.66	580,812.00	0.00	547.87
NORTH CAROLINA									
ALLIGATOR RIVER	0.00	0.00	0.00	0.00	0.00	100.00	165,000.00	0.00	100.00
CEDAR ISLAND	0.00	0.00	0.00	0.00	0.00	14.00	42,000.00	0.00	14.00
MACKAY ISLAND	0.00	0.00	0.00	0.00	0.00	10.88	189,000.00	0.00	10.88
MATTAMUSKEET	0.00	0.00	-6.25	0.00	0.00	0.00	0.00	0.00	-6.25
PEE DEE	0.00	0.00	0.00	0.00	0.00	27.66	124,515.00	0.00	27.66
State Total:	0.00	0.00	-6.25	0.00	0.00	152.54	520,515.00	0.00	146.29
NORTH DAKOTA									
BARNES	0.00	0.00	0.00	0.00	0.00	0.00	0.00	724.00	724.00
BOTTINEAU	0.00	0.00	0.00	0.00	0.00	0.00	0.00	550.00	550.00
BURKE	0.00	0.00	0.00	0.00	0.00	0.00	0.00	160.28	160.28
BURLEIGH	0.00	0.00	0.00	0.00	0.00	0.00	0.00	2,796.40	2,796.40
CAVALIER	0.00	0.00	0.00	0.00	0.00	0.00	0.00	161.00	161.00
DICKEY	0.00	0.00	0.00	0.00	0.00	0.00	0.00	1,773.00	1,773.00
EMMONS	0.00	0.00	0.00	0.00	0.00	0.00	0.00	676.48	676.48
KIDDER	0.00	0.00	0.00	0.00	0.00	0.00	0.00	2,195.98	2,195.98
LA MOURE	0.00	0.00	0.00	0.00	0.00	0.00	0.00	266.00	266.00
LOGAN	0.00	0.00	0.00	0.00	0.00	0.00	0.00	2,053.91	2,053.91
MCHENRY	0.00	0.00	0.00	0.00	0.00	0.00	0.00	5,190.24	5,190.24
MCINTOSH	0.00	0.00	0.00	0.00	0.00	0.00	0.00	270.00	270.00
MCLEAN	0.00	0.00	0.00	0.00	0.00	0.00	0.00	1,595.99	1,595.99
MOUNTRAIL	0.00	0.00	0.00	0.00	0.00	0.00	0.00	4,717.31	4,717.31
PIERCE	0.00	0.00	0.00	0.00	0.00	0.00	0.00	1,897.02	1,897.02
RANSOM	0.00	0.00	0.00	0.00	0.00	0.00	0.00	60.00	60.00
RENVILLE	0.00	0.00	0.00	0.00	0.00	0.00	0.00	200.00	200.00
SARGENT	0.00	0.00	0.00	0.00	0.00	0.00	0.00	1,330.42	1,330.42
SHERIDAN	0.00	0.00	0.00	0.00	0.00	0.00	0.00	3,331.98	3,331.98
STUTSMAN	0.00	0.00	0.00	0.00	0.00	0.00	0.00	2,678.98	2,678.98
TOWNER	0.00	0.00	0.00	0.00	0.00	0.00	0.00	94.40	94.40
WARD	0.00	0.00	0.00	0.00	0.00	0.00	0.00	1,705.29	1,705.29
WELLS	0.00	0.00	0.00	0.00	0.00	0.00	0.00	401.66	401.66
WILLIAMS	0.00	0.00	0.00	0.00	0.00	0.00	0.00	415.00	415.00
State Total:	0.00	0.00	0.00	0.00	0.00	0.00	0.00	35,245.34	35,245.34
OHIO									
OTTAWA	0.00	0.00	0.00	0.00	0.00	10.41	69,700.00	0.00	10.41
State Total:	0.00	0.00	0.00	0.00	0.00	10.41	69,700.00	0.00	10.41
OKLAHOMA									
DEEP FORK	0.00	0.00	0.00	0.00	0.00	20.00	13,000.00	3.26	23.26
State Total:	0.00	0.00	0.00	0.00	0.00	20.00	13,000.00	3.26	23.26
OREGON									
FSA INTEREST OR	0.00	0.00	-108.14	0.00	0.00	0.00	0.00	-32.77	-140.91

Table 2A - Fiscal Year Summary by Units and States

State and Unit	Reserved from Public Domain		Acquired by Other Federal Agency		Devise or Gift	Purchased		Agreement Easement or Lease	Total Acres
	Sole or Primary	Secondary	Sole or Primary	Secondary		Acres	Cost(\$)		
HART MOUNTAIN	0.00	0.00	0.00	0.00	0.00	80.00	16,000.00	0.00	80.00
SILETZ BAY	0.00	0.00	0.00	0.00	0.00	7.52	3,500.00	0.00	7.52
TUALATIN RIVER	0.00	0.00	108.14	0.00	0.00	0.00	0.00	32.77	140.91
WILLIAM L. FINLEY	0.00	0.00	0.00	0.00	0.00	31.10	119,206.00	1.79	32.89
UPPER KLAMATH	0.00	0.00	0.00	0.00	0.00	2,227.24	5,630,175.00	0.00	2,227.24
State Total:	0.00	0.00	0.00	0.00	0.00	2,345.86	5,768,881.00	1.79	2,347.65
PENNSYLVANIA									
LAMAR	0.00	0.00	0.00	0.00	0.00	-39.46	0.00	0.00	-39.46
State Total:	0.00	0.00	0.00	0.00	0.00	-39.46	0.00	0.00	-39.46
RHODE ISLAND									
JOHN H. CHAFEE	0.00	0.00	0.00	0.00	0.11	13.64	0.00	0.00	13.75
State Total:	0.00	0.00	0.00	0.00	0.11	13.64	0.00	0.00	13.75
SOUTH CAROLINA									
CAROLINA SANDHILLS	0.00	0.00	0.00	0.00	0.00	64.00	112,000.00	0.00	64.00
WACCAMAW	0.00	0.00	0.00	0.00	0.00	1.30	22,000.00	0.00	1.30
State Total:	0.00	0.00	0.00	0.00	0.00	65.30	134,000.00	0.00	65.30
SOUTH DAKOTA									
AURORA	0.00	0.00	0.00	0.00	0.00	0.00	0.00	717.00	717.00
BEADLE	0.00	0.00	0.00	0.00	0.00	0.00	0.00	689.00	689.00
BROOKINGS	0.00	0.00	0.00	0.00	0.00	107.62	220,000.00	620.94	728.56
BRULE	0.00	0.00	0.00	0.00	0.00	0.00	0.00	1,129.00	1,129.00
CAMPBELL	0.00	0.00	0.00	0.00	0.00	0.00	0.00	318.73	318.73
CHARLES MIX	0.00	0.00	0.00	0.00	0.00	0.00	0.00	453.00	453.00
DEUEL	0.00	0.00	0.00	0.00	0.00	0.00	0.00	534.26	534.26
EDMUNDS	0.00	0.00	0.00	0.00	0.00	0.00	0.00	2,299.08	2,299.08
FAULK	0.00	0.00	0.00	0.00	0.00	0.00	0.00	3,548.38	3,548.38
HAND	0.00	0.00	0.00	0.00	0.00	0.00	0.00	3,470.19	3,470.19
HYDE	0.00	0.00	0.00	0.00	0.00	0.00	0.00	2,156.65	2,156.65
KINGSBURY	0.00	0.00	0.00	0.00	0.00	0.00	0.00	7.10	7.10
MARSHALL	0.00	0.00	0.00	0.00	0.00	0.00	0.00	171.95	171.95
MCPHERSON	0.00	0.00	0.00	0.00	0.00	0.00	0.00	4,054.79	4,054.79
POTTER	0.00	0.00	0.00	0.00	0.00	0.00	0.00	729.08	729.08
ROBERTS	0.00	0.00	0.00	0.00	0.00	0.00	0.00	755.07	755.07
SANBORN	0.00	0.00	0.00	0.00	0.00	0.00	0.00	1,724.18	1,724.18
SPINK	0.00	0.00	0.00	0.00	0.00	-1.26	0.00	834.10	832.84
SULLY	0.00	0.00	0.00	0.00	0.00	0.00	0.00	1,606.70	1,606.70
WALWORTH	0.00	0.00	0.00	0.00	0.00	0.00	0.00	529.71	529.71
State Total:	0.00	0.00	0.00	0.00	0.00	106.36	220,000.00	26,348.91	26,455.27
TENNESSEE									
CHICKASAW	0.00	0.00	0.00	0.00	0.00	156.75	374,000.00	0.00	156.75
LOWER HATCHIE	0.00	0.00	0.00	0.00	0.00	398.40	475,200.00	0.00	398.40
State Total:	0.00	0.00	0.00	0.00	0.00	555.15	849,200.00	0.00	555.15
TEXAS									
ARANSAS	0.00	0.00	0.00	0.00	244.97	0.00	0.00	0.00	244.97
BALCONES CANYONLANDS	0.00	0.00	0.00	0.00	0.00	0.00	0.00	262.73	262.73
CADDO LAKE	0.00	0.00	750.69	-750.69	0.00	0.00	0.00	0.00	0.00
LAGUNA ATASCOSA	0.00	0.00	0.00	0.00	1,548.42	0.00	0.00	0.00	1,548.42
LOWER RIO GRANDE VALLEY	0.00	0.00	0.00	0.00	0.00	1,086.55	1,445,000.00	0.00	1,086.55
MULESHOE	0.00	0.00	0.00	0.00	0.00	640.00	207,000.00	0.00	640.00
SAN BERNARD	0.00	0.00	0.00	0.00	50.03	46.29	357,000.00	0.00	96.32
TRINITY RIVER	0.00	0.00	0.00	0.00	0.00	449.75	268,000.00	0.00	449.75
State Total:	0.00	0.00	750.69	-750.69	1,843.42	2,222.59	2,277,000.00	262.73	4,328.74
UTAH									
BEAR RIVER	0.00	0.00	0.00	0.00	0.00	197.59	725,956.00	0.00	197.59
State Total:	0.00	0.00	0.00	0.00	0.00	197.59	725,956.00	0.00	197.59
VERMONT									
MISSISQUOI	0.00	0.00	0.00	0.00	0.00	30.48	195,000.00	0.00	30.48
SILVIO O. CONTE	0.00	0.00	0.00	0.00	0.00	76.90	59,000.00	0.00	76.90
State Total:	0.00	0.00	0.00	0.00	0.00	107.38	254,000.00	0.00	107.38
VIRGINIA									

Table 2A - Fiscal Year Summary by Units and States

State and Unit	Reserved from Public Domain		Acquired by Other Federal Agency		Devise or Gift	Purchased		Agreement Easement or Lease	Total Acres
	Sole or Primary	Secondary	Sole or Primary	Secondary		Acres	Cost(\$)		
BACK BAY	0.00	0.00	0.00	0.00	0.00	27.24	209,900.00	0.00	27.24
EASTERN SHORE OF VIRGINIA	0.00	0.00	0.00	0.00	0.00	240.25	4,250,000.00	0.00	240.25
State Total:	0.00	0.00	0.00	0.00	0.00	267.49	4,459,900.00	0.00	267.49
WEST VIRGINIA									
CANAAN VALLEY	0.00	0.00	0.00	0.00	21.59	68.21	238,735.00	0.00	89.80
NCTC/TRAINING CENTER	0.00	0.00	0.00	0.00	0.00	-327.46	0.00	0.00	-327.46
State Total:	0.00	0.00	0.00	0.00	21.59	-259.25	238,735.00	0.00	-237.66
WISCONSIN									
UPPER MISSISSIPPI RIVER	0.00	0.00	0.00	0.00	0.00	26.30	35,000.00	0.00	26.30
WHITTLESEY CREEK	0.00	0.00	0.00	0.00	0.00	60.32	200,000.00	40.00	100.32
COLUMBIA	0.00	0.00	0.00	0.00	0.00	1.21	3,000.00	0.00	1.21
FOND DU LAC	0.00	0.00	0.00	0.00	0.00	12.04	32,340.00	0.00	12.04
OZAUKEE	0.00	0.00	0.00	0.00	0.00	20.00	178,000.00	0.00	20.00
ST. CROIX	0.00	0.00	0.00	0.00	0.00	75.00	12,500.00	0.00	75.00
WINNEBAGO	0.00	0.00	0.00	0.00	0.00	201.10	566,000.00	0.00	201.10
State Total:	0.00	0.00	0.00	0.00	0.00	395.97	1,026,840.00	40.00	435.97
Grand Total:	0.00	0.00	4,533.91	-520.55	5,376.01	25,084.25	47,614,621.61	67,478.72	101,952.34

Table 3 - National Wildlife Refuges

State and Unit	Reserved from Public Domain		Acquired by Other Federal Agency		Devise or Gift	Purchased		Agreement Easement or Lease	Total Acres
	Sole or Primary	Secondary	Sole or Primary	Secondary		Acres	Cost(\$)		
ALABAMA									
BON SECOUR	0.00	0.00	32.34	0.00	135.05	6,369.45	22,883,654.00	615.00	7,151.84
CAHABA RIVER	0.00	0.00	0.00	0.00	0.00	3,581.89	5,963,818.00	0.00	3,581.89
CHOCTAW	0.00	0.00	0.00	E 4,218.00	0.00	0.00	0.00	0.00	4,218.00
EUFULA (1)	0.00	0.00	0.00	E 7,929.00	0.00	24.19	80,000.00	0.00	7,953.19
FERN CAVE	0.00	0.00	0.00	0.00	0.00	199.23	110,000.00	0.00	199.23
FSA INTEREST AL ** *	0.00	0.00	0.00	0.00	0.00	0.00	0.00	742.69	742.69
GRAND BAY (27)	0.00	0.00	0.00	0.00	895.86	1,822.00	710,613.00	0.00	2,717.86
KEY CAVE	0.00	0.00	0.00	0.00	0.00	1,060.00	0.00	0.00	1,060.00
MOUNTAIN LONGLEAF	0.00	0.00	7,758.68	0.00	1,257.00	0.00	0.00	0.00	9,015.68
SAUTA CAVE	0.00	0.00	0.00	0.00	0.00	264.00	575,000.00	0.00	264.00
WATERCRESS DARTER	0.00	0.00	0.00	0.00	0.00	24.52	230,850.00	0.00	24.52
WHEELER	0.00	0.00	8,322.98	T 25,674.62	183.68	249.38	149,700.00	0.00	34,430.66
State Total: 11	0.00	0.00	16,114.00	37,821.62	2,471.59	13,594.66	30,703,635.00	1,357.69	71,359.56
ALASKA									
ALASKA MARITIME	3,370,632.44	N 9,099.00	0.00	0.00	0.00	11,035.02	7,677,891.80	26,990.45	3,417,756.91
ALASKA PENINSULA	3,456,905.00	0.00	0.00	0.00	50,948.87	55,635.62	1,995,000.00	0.34	3,563,489.83
ARCTIC	19,263,110.00	0.00	0.00	0.00	0.00	23,371.90	310,000.00	0.40	19,286,482.30
BECHAROF	1,200,000.00	0.00	0.00	0.00	0.00	59.57	263,800.00	0.00	1,200,059.57
INNOKO	3,850,000.00	0.00	0.00	0.00	0.00	479.98	292,500.00	1.07	3,850,481.05
IZEMBEK	302,201.00	N 893.00	0.00	0.00	7,981.78	0.00	0.00	0.00	311,075.78
KANUTI	1,430,000.00	0.00	0.00	0.00	0.00	159.91	68,000.00	0.26	1,430,160.17
KENAI	1,904,472.00	0.00	0.00	0.00	0.00	7,923.07	10,619,299.96	30.33	1,912,425.40
KODIAK	1,656,169.40	0.00	0.00	0.00	883.33	175,504.72	106,032,995.84	157,860.66	1,990,418.11
KOYUKUK	3,550,000.00	0.00	0.00	0.00	0.00	159.96	96,000.00	0.54	3,550,160.50
NOWITNA	1,560,000.00	0.00	0.00	0.00	0.00	0.00	0.00	0.00	1,560,000.00
SELAWIK	2,150,000.00	0.00	0.00	0.00	0.00	159.98	56,000.00	2.01	2,150,161.99
TETLIN	700,000.00	0.00	0.00	0.00	0.00	5.00	15,500.00	53.54	700,058.54
TOGIAK	4,097,430.00	0.00	0.00	0.00	0.00	5,106.09	6,196,000.00	1.29	4,102,537.38
YUKON DELTA	19,120,638.00	BIA 63.00	0.00	0.00	0.00	24,358.00	40,000.00	17,357.50	19,162,416.50
YUKON FLATS	8,630,000.00	0.00	0.00	0.00	0.00	4,511.04	1,888,500.00	0.53	8,634,511.57
State Total: 16	76,241,557.84	10,055.00	0.00	0.00	59,813.98	308,469.86	135,551,487.60	202,298.92	76,822,195.60
ARIZONA									
BILL WILLIAMS RIVER	2,781.00	R 943.07	0.00	R 756.00	0.00	1,574.69	1,600,000.00	0.00	6,054.76
BUENOS AIRES	0.00	0.00	0.00	0.00	0.00	116,805.50	14,589,291.00	301.66	117,107.16
CABEZA PRIETA	860,000.00	0.00	0.00	0.00	0.00	41.32	18,300.00	0.00	860,041.32
CIBOLA (2)	3,577.92	0.00	4,212.93	R 623.38	0.00	191.81	382,000.00	0.00	8,606.04
HAVASU (2)	10,004.54	R 10,418.30	0.00	R 9,816.98	0.00	40.00	8,000.00	0.00	30,279.82
IMPERIAL (2)	0.00	R 15,861.27	0.00	R 1,304.87	0.00	643.62	201,724.00	0.00	17,809.76
KOFA	665,400.00	0.00	0.00	0.00	0.00	1,161.26	418,500.00	0.00	666,561.26
LESLIE CANYON	0.00	0.00	0.00	0.00	1,200.00	3,609.26	547,454.31	8,952.12	13,761.38
SAN BERNARDINO	0.00	0.00	0.00	0.00	0.00	2,367.87	830,600.00	0.70	2,368.57
State Total: 9	1,541,763.46	27,222.64	4,212.93	12,501.23	1,200.00	126,435.33	18,595,869.31	9,254.48	1,722,590.07
ARKANSAS									
BALD KNOB	0.00	0.00	0.00	0.00	0.00	15,022.35	9,675,000.00	0.00	15,022.35
BIG LAKE	8,875.60	0.00	1,597.34	0.00	0.00	562.91	31,854.69	0.25	11,036.10
CACHE RIVER	0.00	0.00	6,091.19	0.00	945.14	59,128.49	52,233,216.42	0.00	66,164.82
FELSENTHAL	0.00	0.00	64,813.34	0.00	0.00	88.80	100,000.00	0.00	64,902.14
FSA INTEREST AR ** *	0.00	0.00	3,161.47	0.00	0.00	0.00	0.00	297.20	3,458.67
HOLLA BEND	0.00	0.00	4,068.00	0.00	28.85	2,201.45	339,903.00	0.73	6,299.03
LOGAN CAVE	0.00	0.00	0.00	0.00	0.00	123.59	109,136.00	0.00	123.59
OVERFLOW	0.00	0.00	0.00	0.00	0.00	13,426.35	10,943,020.50	0.00	13,426.35
POND CREEK	0.00	0.00	0.00	E 1,056.42	1,933.11	24,457.10	0.00	413.62	27,860.25
WAPANOCCA	0.00	0.00	0.00	0.00	0.00	5,484.17	1,351,416.00	0.00	5,484.17
WHITE RIVER	6.00	0.00	84,243.02	E 45.80	1,092.12	73,175.91	5,923,693.37	413.22	158,976.07
State Total: 10	8,881.60	0.00	163,974.36	1,102.22	3,999.22	193,671.12	80,707,239.98	1,125.02	372,753.54
CALIFORNIA									
ANTIOCH DUNES	0.00	0.00	0.00	0.00	0.00	55.38	2,135,000.00	0.00	55.38
BITTER CREEK	0.00	0.00	0.00	0.00	40.00	14,056.70	4,779,600.00	0.00	14,096.70
BLUE RIDGE	0.00	0.00	0.00	0.00	0.00	897.08	642,500.00	0.00	897.08

Table 3 - National Wildlife Refuges

State and Unit	Reserved from Public Domain		Acquired by Other Federal Agency		Devise or Gift	Purchased		Agreement Easement or Lease	Total Acres
	Sole or Primary	Secondary	Sole or Primary	Secondary		Acres	Cost(\$)		
BUTTE SINK	0.00	0.00	0.00	0.00	0.00	732.86	3,850,700.00	10,310.64	11,043.50
CASTLE ROCK	0.00	0.00	0.00	0.00	0.00	13.89	41,250.00	0.00	13.89
CIBOLA (3) *	1,255.00	0.00	2,094.52	0.00	600.00	202.45	0.00	297.00	4,448.97
CLEAR LAKE	0.00 R	11,103.43	13,020.07	0.00	0.00	0.00	0.00	0.00	24,123.50
COACHELLA VALLEY	0.00	0.00	0.00	0.00	1,029.51	2,548.10	9,313,908.77	0.00	3,577.61
COLUSA	0.00	0.00	0.00	0.00	0.27	4,039.71	291,280.85	0.00	4,039.98
DELEVAN	0.00	0.00	0.00	0.00	0.00	5,796.54	2,345,739.00	0.00	5,796.54
DON EDWARDS SAN FRAN. BAY	0.00	0.00	37.26	0.00	704.20	24,807.46	42,916,134.00	4,678.83	30,227.75
ELLCOTT SLOUGH	0.00	0.00	0.00	0.00	0.00	164.44	971,000.00	35.11	199.55
FARALLON	91.00 CG	120.00	0.00	0.00	0.00	0.00	0.00	0.00	211.00
FSA INTEREST CA ** *	0.00	0.00	196.00	0.00	0.00	0.00	0.00	534.14	730.14
GRASSLANDS	0.00	0.00	0.00	0.00	0.00	14,970.25	18,066,228.00	74,042.02	89,012.27
GUADALUPE-NIPOMO DUNES	0.00	0.00	0.00	0.00	2,553.00	0.00	0.00	0.00	2,553.00
HAVASU (3) *	10.00 R	4,160.23	0.00 R	3,065.11	0.00	0.00	0.00	0.00	7,235.34
HOPPER MOUNTAIN	0.00	0.00	0.00	0.00	0.00	2,471.00	640,000.00	0.00	2,471.00
HUMBOLDT BAY	0.00 CG	1.00	0.00	0.00	658.56	2,719.44	5,399,610.00	0.00	3,379.00
IMPERIAL (3) *	0.00 R	6,309.05	0.00 R	1,649.14	0.00	240.00	0.00	0.00	8,198.19
KERN	0.00	0.00	0.00	0.00	631.00	10,618.17	579,912.00	0.00	11,249.17
LOWER KLAMATH (4)	39,315.72	0.00	0.00	0.00	447.89	4,530.53	3,390,123.00	0.41	44,294.55
MARIN ISLANDS	0.00	0.00	0.00	0.00	102.59	28.70	1,010,000.00	0.00	131.29
MERCED	0.00	0.00	0.00	0.00	0.00	3,803.82	2,180,000.00	1.76	3,805.58
MODOC	40.00	0.00	0.00	0.00	310.00	6,670.62	1,548,854.19	0.61	7,021.23
NORTH CENTRAL VALLEY	0.00	0.00	0.00	0.00	0.00	2,377.43	4,337,732.00	14,476.51	16,853.94
PIXLEY	0.00	0.00	4,521.05	0.00	170.00	2,274.56	2,203,713.00	4.55	6,970.16
SACRAMENTO	0.00	0.00	0.00	0.00	35.66	10,783.34	162,998.00	0.00	10,819.00
SACRAMENTO RIVER	0.00	0.00	0.00	0.00	304.41	9,231.42	28,623,370.65	1,286.41	10,822.24
SALINAS RIVER	0.00	0.00	363.61	0.00	0.00	0.00	0.00	3.82	367.43
SAN DIEGO	0.00	0.00	88.00	0.00	3,477.07	4,906.55	30,753,920.00	1.01	8,472.63
SAN DIEGO BAY	0.00	0.00	0.00	0.00	414.80	0.00	0.00	2,200.00	2,614.80
SAN JOAQUIN RIVER	0.00	0.00	0.00	0.00	0.00	7,147.65	25,725,448.00	2,946.97	10,094.62
SAN LUIS	8.00	0.00	10,329.00	0.00	0.00	7,422.41	2,171,055.00	703.00	18,462.41
SAN PABLO BAY	0.00	0.00	0.00	0.00	248.72	1,741.00	6,742,600.00	11,200.00	13,189.72
SEAL BEACH	0.00	0.00	0.00 N	852.17	0.00	0.00	0.00	58.54	910.71
SONNY BONO SALTON SEA	0.00 R	23,424.58	360.98	0.00	0.00	9,342.14	294,461.80	4,531.17	37,658.87
STONE LAKES	0.00	0.00	0.00	0.00	121.14	1,625.76	6,235,621.50	3,100.56	4,847.46
SUTTER	0.00	0.00	0.00	0.00	0.00	2,590.16	291,281.80	0.00	2,590.16
TIJUANA SLOUGH	0.00	0.00	0.00 N	551.42	1.25	406.08	7,655,000.00	65.00	1,023.75
TULE LAKE	39,103.37	0.00	0.00	0.00	0.00	9.37	0.00	3.84	39,116.58
WILLOW CREEK-LURLINE	0.00	0.00	0.00	0.00	0.00	0.00	0.00	5,666.50	5,666.50
State Total: 38	79,823.09	45,118.29	31,010.49	6,117.84	11,850.07	159,225.01	215,299,041.56	136,148.40	469,293.19
COLORADO									
ALAMOSA	86.29	0.00	816.40	0.00	218.90	10,904.78	2,377,463.16	0.00	12,026.37
ARAPAHO	4,792.54	0.00	0.00	0.00	0.00	18,451.33	4,938,286.00	27.53	23,271.40
BACA	1,178.57	0.00	3,301.84	0.00	0.00	53,642.00	14,280,000.00	20,574.24	78,696.65
BROWNS PARK	6,794.30	0.00	0.00	0.00	0.00	5,355.53	642,976.00	1,305.47	13,455.30
COLORADO RIVER (45) *	0.00	0.00	17.64	0.00	0.00	0.00	0.00	321.38	339.02
FSA INTEREST CO ** *	0.00	0.00	0.00	0.00	0.00	42.64	0.00	1,164.00	1,206.64
MONTE VISTA	800.00	0.00	0.00	0.00	83.33	13,950.66	2,241,750.00	0.00	14,833.99
ROCKY FLATS	0.00	0.00	3,934.91	0.00	0.00	0.00	0.00	28.21	3,963.12
ROCKY MOUNTAIN ARSENAL	0.00	0.00	12,145.43 A	3,768.71	7.44	141.56	0.00	0.00	16,063.14
TWO PONDS	0.00	0.00	0.00	0.00	7.10	64.94	3,946,103.20	0.00	72.04
State Total: 8	13,651.70	0.00	20,216.22	3,768.71	316.77	102,553.44	28,426,578.36	23,420.83	163,927.67
CONNECTICUT									
SILVIO O. CONTE (48) *	0.00	0.00	0.00	0.00	0.00	30.75	369,000.00	0.00	30.75
STEWART B. MCKINNEY	0.00	0.00	0.00 CG	4.90	263.56	661.96	22,653,590.00	1.72	932.14
State Total: 1	0.00	0.00	0.00	4.90	263.56	692.71	23,022,590.00	1.72	962.89
DELAWARE									
BOMBAY HOOK	0.00	0.00	541.50	0.00	0.00	15,436.26	1,637,738.90	80.00	16,057.76
FSA INTEREST DE ** *	0.00	0.00	0.00	0.00	0.00	0.00	0.00	2.60	2.60
PRIME HOOK	0.00	0.00	0.00	0.00	36.01	9,217.71	7,730,035.78	870.59	10,124.31

Table 3 - National Wildlife Refuges

State and Unit	Reserved from Public Domain		Acquired by Other Federal Agency		Devise or Gift	Purchased		Agreement Easement or Lease	Total Acres	
	Sole or Primary	Secondary	Sole or Primary	Secondary		Acres	Cost(\$)			
State Total:	2	0.00	0.00	541.50	0.00	36.01	24,653.97	9,367,774.68	953.19	26,184.67
FLORIDA										
ARCHIE CARR		0.00	0.00	1.42	0.00	127.21	43.93	12,478,130.00	79.34	251.90
ARTHUR R. MARSHALL		0.00	0.00	0.00	0.00	0.00	2,549.77	118,511.97	141,404.00	143,953.77
CALOOSAHATCHEE		40.00	0.00	0.00	0.00	0.00	0.00	0.00	0.00	40.00
CEDAR KEYS		378.61	0.00	0.00	0.00	0.00	342.54	681,190.00	170.00	891.15
CHASSAHOWITZKA		320.56	0.00	0.00	0.00	0.00	30,522.35	496,746.12	0.00	30,842.91
CROCODILE LAKE		0.00	0.00	4.20	0.00	40.63	6,521.65	13,092,844.00	125.76	6,692.24
CRYSTAL RIVER		0.00	0.00	0.00	0.00	0.00	80.13	1,132,180.00	0.00	80.13
EGMONT KEY		328.30	0.00	0.00	0.00	0.00	0.00	0.00	0.00	328.30
FLORIDA PANTHER		0.00	0.00	0.00	0.00	594.00	25,935.04	10,232,916.68	76.38	26,605.42
FSA INTEREST FL	** *	0.00	0.00	95.54	0.00	0.00	0.00	0.00	2,961.61	3,057.15
GREAT WHITE HERON		770.40	0.00	264.95	0.00	283.24	5,219.49	3,273,327.77	111,182.55	117,720.63
HOBE SOUND		0.00	0.00	0.00	0.00	1,022.20	4.48	105,500.00	8.50	1,035.18
ISLAND BAY		20.24	0.00	0.00	0.00	0.00	0.00	0.00	0.00	20.24
J. N. DING DARLING		407.02	0.00	0.00	0.00	366.20	4,458.93	6,391,381.50	1,174.64	6,406.79
KEY WEST		1,865.17	CG 154.00	0.00	0.00	0.00	0.00	0.00	206,289.00	208,308.17
LAKE WALES RIDGE		0.00	0.00	0.00	0.00	0.00	1,857.58	3,358,500.00	0.00	1,857.58
LAKE WOODRUFF		0.00	0.00	7.00	0.00	642.66	18,502.36	1,404,690.75	2,407.00	21,559.02
LOWER SUWANNEE		0.00	0.00	0.00	0.00	75.00	49,270.38	13,652,060.00	1,684.94	51,030.32
MATLACHA PASS		277.61	0.00	0.00	0.00	115.03	145.61	880,000.00	0.00	538.25
MERRITT ISLAND		0.00	0.00	0.00	NA 138,262.70	0.00	925.70	1,335,689.00	1.00	139,189.40
NATIONAL KEY DEER		52.78	0.00	0.00	0.00	805.85	7,891.85	28,480,555.41	76,073.80	84,824.28
OKEFENOKEE	(1)	0.00	0.00	0.00	0.00	0.00	3,678.14	52,636.00	46.34	3,724.48
PASSAGE KEY		36.37	0.00	0.00	0.00	0.00	0.00	0.00	27.50	63.87
PELICAN ISLAND		43.00	0.00	0.00	0.00	0.00	357.99	23,018,010.00	5,009.45	5,410.44
PINE ISLAND		175.17	0.00	0.00	0.00	0.00	427.07	2,434,000.00	0.00	602.24
PINELLAS		0.00	0.00	0.00	0.00	0.00	17.35	23,000.00	377.00	394.35
ST. JOHNS		0.00	0.00	0.00	0.00	2.50	6,254.95	2,878,323.64	0.00	6,257.45
ST. MARKS		93.20	0.00	31,709.49	0.00	363.64	36,586.13	3,943,811.61	444.29	69,196.75
ST. VINCENT		45.33	0.00	0.00	0.00	0.00	12,444.60	2,035,000.00	0.00	12,489.93
TEN THOUSAND ISLANDS		0.00	0.00	0.00	0.00	0.00	21,543.00	0.00	13,490.60	35,033.60
State Total:	29	4,853.76	154.00	32,082.60	138,262.70	4,438.16	235,581.02	131,499,004.45	563,033.70	978,405.94
GEORGIA										
BANKS LAKE		0.00	0.00	490.00	0.00	0.00	3,069.00	356,000.00	0.00	3,559.00
BLACKBEARD ISLAND		0.00	0.00	4,658.64	0.00	0.00	959.00	0.00	0.00	5,617.64
BOND SWAMP		0.00	0.00	0.00	0.00	786.24	5,490.25	2,758,250.00	0.00	6,276.49
EUFAULA	(5) *	0.00	0.00	0.00	E 3,231.00	0.00	0.00	0.00	0.00	3,231.00
FSA INTEREST GA	** *	0.00	0.00	886.38	0.00	0.00	0.00	0.00	4,053.95	4,940.33
HARRIS NECK		0.00	0.00	2,686.94	0.00	0.00	66.41	450,000.00	70.57	2,823.92
OKEFENOKEE	(6) *	0.00	0.00	1,860.44	0.00	22,185.54	374,137.92	1,780,185.12	0.00	398,183.90
PIEDMONT		0.00	0.00	24,238.22	0.00	0.00	10,717.46	44,000.00	11.30	34,966.98
SAVANNAH	(7)	0.00	0.00	4,015.04	0.00	0.00	9,280.17	3,321,852.40	868.27	14,163.48
WASSAW		0.00	0.00	0.00	0.00	10,049.87	0.00	0.00	3.43	10,053.30
WOLF ISLAND		0.00	0.00	538.00	0.00	0.00	4,587.82	120,813.52	0.00	5,125.82
State Total:	8	0.00	0.00	39,373.66	3,231.00	33,021.65	408,308.03	8,831,101.04	5,007.52	488,941.86
HAWAII										
HAKALAU FOREST		0.00	0.00	0.00	0.00	0.00	38,005.12	26,178,265.00	42.32	38,047.44
HANALEI		0.00	0.00	0.00	0.00	0.00	917.42	1,289,080.60	0.00	917.42
HAWAIIAN ISLANDS		254,418.10	0.00	0.00	0.00	0.00	0.00	0.00	0.00	254,418.10
HULEIA		0.00	0.00	0.00	0.00	0.00	240.17	327,623.00	0.94	241.11
JAMES CAMPBELL		0.00	0.00	0.00	0.00	0.00	222.27	1,511,486.00	37.28	259.55
KAKAHAIA		0.00	0.00	0.00	0.00	0.00	44.61	684,550.00	0.00	44.61
KEALIA POND		0.00	0.00	0.00	0.00	0.00	0.00	0.00	691.56	691.56
KILAUEA POINT		0.00	0.00	31.00	0.00	91.38	59.48	6,475,000.00	16.82	198.68
OAHU FOREST		0.00	0.00	0.00	0.00	0.00	4,524.66	3,620,000.00	44.90	4,569.56
PEARL HARBOR		0.00	0.00	37.37	N 61.15	0.00	0.00	0.00	0.00	98.52
State Total:	10	254,418.10	0.00	68.37	61.15	91.38	44,013.73	40,086,004.60	833.82	299,486.55
IDAHO										
BEAR LAKE		16,977.61	0.00	0.00	0.00	0.00	1,107.97	339,879.30	0.00	18,085.58

Table 3 - National Wildlife Refuges

State and Unit	Reserved from Public Domain		Acquired by Other Federal Agency		Devise or Gift	Purchased		Agreement Easement or Lease	Total Acres
	Sole or Primary	Secondary	Sole or Primary	Secondary		Acres	Cost(\$)		
CAMAS	0.00	0.00	0.00	0.00	0.00	10,578.34	202,700.84	0.00	10,578.34
DEER FLAT (4)	290.14 R	9,993.28	0.00	0.00	21.26	242.89	26,415.50	0.00	10,547.57
FSA INTEREST ID ** *	0.00	0.00	998.60	0.00	0.00	0.00	0.00	112.00	1,110.60
GRAYS LAKE	80.00	0.00	0.00	0.00	160.00	4,463.93	2,337,100.00	15,421.15	20,125.08
KOOTENAI	0.00	0.00	0.00	0.00	0.00	2,774.15	708,100.00	0.14	2,774.29
MINIDOKA	1,070.00 R	17,923.12	1,740.00	0.00	0.00	0.00	0.00	18.64	20,751.76
State Total: 6	18,417.75	27,916.40	2,738.60	0.00	181.26	19,167.28	3,614,195.64	15,551.93	83,973.22
ILLINOIS									
CHAUTAUQUA	0.00	0.00	0.00	0.00	1,708.54	4,488.41	30,592.80	283.61	6,480.56
CRAB ORCHARD	0.00	0.00	42,507.58	0.00	0.00	1,401.84	486,203.50	0.00	43,909.42
CYPRESS CREEK	0.00	0.00	0.00	0.00	253.39	15,666.88	12,027,942.11	0.34	15,920.61
EMIQUON	0.00	0.00	0.00	0.00	0.00	2,154.94	3,145,400.00	0.00	2,154.94
FSA INTEREST IL ** *	0.00	0.00	335.40	0.00	0.00	0.00	0.00	0.00	335.40
GREAT RIVER (8)	0.00	0.00	0.00 E	5,490.81	59.95	1,559.87	353,202.72	0.00	7,110.63
MERDOSIA	0.00	0.00	0.00	0.00	2,141.49	1,259.31	1,328,790.00	0.00	3,400.80
MIDDLE MISSISSIPPI RIVER (8)	0.00	0.00	0.00	0.00	3,013.97	2,622.03	822,795.00	0.00	5,636.00
PORT LOUISA (19)	0.00	0.00	0.00 E	1,466.00	0.00	4.60	11,500.00	0.29	1,470.89
TWO RIVERS (8)	0.00	0.00	0.00 E	7,017.00	2.31	853.17	462,343.75	160.72	8,033.20
UPPER MISSISSIPPI RIVER (9)	65.15	0.00	3,543.03 E	26,956.47	0.00	2,924.73	48,619.98	0.19	33,489.57
State Total: 10	65.15	0.00	46,386.01	40,930.28	7,179.65	32,935.78	18,717,389.86	445.15	127,942.02
INDIANA									
BIG OAKS	0.00	0.00	0.00 A	51,000.00	0.00	0.00	0.00	0.00	51,000.00
FSA INTEREST IN ** *	0.00	0.00	219.03	0.00	0.00	0.00	0.00	0.00	219.03
MUSCATATUCK	0.00	0.00	0.00	0.00	78.23	7,723.99	3,612,837.72	0.00	7,802.22
PATOKA RIVER	0.00	0.00	0.00	0.00	357.95	6,050.72	5,289,059.88	0.00	6,408.67
State Total: 3	0.00	0.00	219.03	51,000.00	436.18	13,774.71	8,901,897.60	0.00	65,429.92
IOWA									
DESOTO (10)	0.00	0.00	0.00	0.00	0.00	3,499.16	735,409.28	3.61	3,502.77
DRIFTLESS AREA	0.00	0.00	0.00	0.00	0.00	811.79	493,474.50	0.20	811.99
NEAL SMITH	0.00	0.00	0.00	0.00	0.00	5,383.03	7,867,780.00	0.00	5,383.03
NO. TALLGRASS PRAIRIE (47)	0.00	0.00	0.00	0.00	0.00	160.00	176,000.00	0.00	160.00
PORT LOUISA (11) *	0.00	0.00	0.00 E	10,423.94	80.00	12,119.44	2,680,549.54	0.00	22,623.38
UNION SLOUGH	0.00	0.00	0.00	0.00	0.00	2,845.24	210,406.69	70.70	2,915.94
UPPER MISSISSIPPI RIVER (13) *	333.66	0.00	0.00 E	30,315.00	0.57	20,498.55	898,867.96	0.00	51,147.78
State Total: 5	333.66	0.00	0.00	40,738.94	80.57	45,317.21	13,062,487.97	74.51	86,544.89
KANSAS									
FLINT HILLS	0.00	0.00	0.00 E	18,463.21	0.00	0.00	0.00	0.15	18,463.36
FSA INTEREST KS ** *	0.00	0.00	116.50	0.00	0.00	0.00	0.00	0.00	116.50
KIRWIN	0.00	0.00	0.00 R	10,778.00	0.00	0.00	0.00	0.00	10,778.00
MARAIS DES CYGNES	0.00	0.00	0.00	0.00	23.00	7,341.77	3,171,756.40	0.00	7,364.77
QUIVIRA	0.00	0.00	0.00	0.00	199.20	21,820.10	2,059,238.00	0.00	22,019.30
State Total: 4	0.00	0.00	116.50	29,241.21	222.20	29,161.87	5,230,994.40	0.15	58,741.93
KENTUCKY									
CLARKS RIVER	0.00	0.00	0.00	0.00	0.00	8,040.32	8,440,583.00	0.00	8,040.32
OHIO RIVER ISLANDS (38) *	0.00	0.00	0.00	0.00	0.00	404.56	288,640.00	0.00	404.56
REELFOOT (14)	0.00	0.00	0.00	0.00	0.00	2,039.64	418,450.15	0.00	2,039.64
State Total: 2	0.00	0.00	0.00	0.00	0.00	10,484.52	9,147,673.15	0.00	10,484.52
LOUISIANA									
ATCHAFALAYA	0.00	0.00	0.00	0.00	0.00	15,255.23	11,065,618.00	0.00	15,255.23
BAYOU COCODRIE	0.00	0.00	0.00	0.00	0.00	14,718.51	8,697,578.00	0.00	14,718.51
BAYOU SAUVAGE	0.00	0.00	0.00	0.00	0.00	22,265.12	11,010,000.00	0.00	22,265.12
BAYOU TECHE	0.00	0.00	0.00	0.00	0.00	9,073.50	2,234,000.00	0.00	9,073.50
BIG BRANCH MARSH	0.00	0.00	0.00	0.00	11,586.54	5,940.25	9,163,174.00	0.00	17,526.79
BLACK BAYOU LAKE	0.00	0.00	0.00	0.00	0.00	2,902.31	6,074,500.00	1,620.00	4,522.31
BOGUE CHITTO (27)	0.00	0.00	0.00	0.00	35.00	28,755.79	13,438,223.85	762.00	29,552.79
BRETON	9,047.00	0.00	0.00	0.00	0.00	0.00	0.00	0.00	9,047.00
CAMERON PRAIRIE	0.00	0.00	14,926.73	0.00	0.00	9,621.30	5,090,650.00	0.00	24,548.03
CAT ISLAND	0.00	0.00	0.00	0.00	13.40	9,611.51	9,096,572.00	0.00	9,624.91
CATAHOULA	0.00	0.00	0.00	0.00	6,272.84	14,989.61	2,251,497.25	3,727.16	24,989.61
D'ARBONNE	0.00	0.00	17,419.63	0.00	0.00	0.00	0.00	0.00	17,419.63

Table 3 - National Wildlife Refuges

State and Unit	Reserved from Public Domain		Acquired by Other Federal Agency		Devise or Gift	Purchased		Agreement Easement or Lease	Total Acres
	Sole or Primary	Secondary	Sole or Primary	Secondary		Acres	Cost(\$)		
DELTA	1,407.65	E 2,892.30	10,036.42	0.00	0.00	34,462.73	233,324.17	0.00	48,799.10
FSA INTEREST LA ** *	0.00	0.00	5,293.10	0.00	0.00	0.00	0.00	5,580.44	10,873.54
GRAND COTE	0.00	0.00	0.00	0.00	0.00	5,997.00	1,776,000.00	80.00	6,077.00
HANDY BRAKE	0.00	0.00	465.70	0.00	0.00	0.00	0.00	35.00	500.70
LACASSINE	0.00	0.00	22,991.51	0.00	0.00	10,734.75	1,558,256.43	652.51	34,378.77
LAKE OPHELIA	0.00	0.00	13.70	0.00	0.00	17,347.76	7,392,080.00	200.00	17,561.46
MANDALAY	0.00	0.00	0.00	0.00	4,416.00	0.00	0.00	203.00	4,619.00
RED RIVER	0.00	0.00	0.00	0.00	600.00	9,187.87	8,791,826.00	502.86	10,290.73
SABINE	0.00	0.00	123,943.42	0.00	0.00	566.66	14,000.51	1,280.00	125,790.08
SHELL KEYS	8.00	0.00	0.00	0.00	0.00	0.00	0.00	0.00	8.00
TENSAS RIVER	0.00	0.00	53,174.58	0.00	528.44	19,271.17	14,930,410.00	195.17	73,169.36
UPPER OUACHITA	0.00	0.00	0.00	0.00	0.00	42,824.58	21,132,902.00	3,240.91	46,065.49
State Total: 23	10,462.65	2,892.30	248,264.79	0.00	23,452.22	273,525.65	133,950,612.21	18,079.05	576,676.66
MAINE									
AROOSTOOK	0.00	0.00	4,999.22	0.00	0.00	253.03	62,120.00	0.00	5,252.25
CROSS ISLAND	0.00	0.00	0.00	0.00	1,538.40	164.70	0.00	0.00	1,703.10
FRANKLIN ISLAND	0.00	0.00	11.94	0.00	0.00	0.00	0.00	0.00	11.94
FSA INTEREST ME ** *	0.00	0.00	394.08	0.00	0.00	0.00	0.00	228.00	622.08
LAKE UMBAGOG (36) *	0.00	0.00	0.00	0.00	24.32	5,620.90	5,586,474.70	0.03	5,645.25
MOOSEHORN	0.00	0.00	6,490.33	0.00	332.84	22,013.60	5,551,108.19	37.89	28,874.66
PETIT MANAN	0.00	0.00	537.60	0.00	1,727.47	3,782.99	6,255,695.00	319.04	6,367.10
POND ISLAND	0.00	0.00	10.00	0.00	0.00	0.00	0.00	0.00	10.00
RACHEL CARSON	0.00	0.00	0.00	0.00	608.52	4,608.52	21,310,806.75	172.66	5,389.70
SEAL ISLAND	0.00	0.00	65.00	0.00	0.00	0.00	0.00	0.00	65.00
SUNKHAZE MEADOWS	0.00	0.00	0.00	0.00	126.30	11,309.41	2,568,450.00	0.00	11,435.71
State Total: 9	0.00	0.00	12,508.17	0.00	4,357.85	47,753.15	41,334,654.64	757.62	65,376.79
MARYLAND									
BLACKWATER	0.00	0.00	0.00	0.00	1,353.40	24,337.38	13,121,843.01	0.00	25,690.78
CHINCOTEAGUE (16) *	0.00	0.00	0.00	0.00	0.00	417.81	13,780.42	0.00	417.81
EASTERN NECK	0.00	0.00	0.00	0.00	0.00	2,286.27	1,606,145.09	0.00	2,286.27
FSA INTEREST MD ** *	0.00	0.00	0.00	0.00	0.00	0.00	0.00	67.94	67.94
MARTIN (16)	0.00	0.00	0.00	0.00	2,569.86	1,853.57	61,027.00	0.00	4,423.43
PATUXENT	0.00	0.00	11,852.10	0.00	0.00	988.83	1,310,786.71	0.27	12,841.20
SUSQUEHANNA	0.00	0.00	3.79	0.00	0.00	0.00	0.00	0.00	3.79
State Total: 5	0.00	0.00	11,855.89	0.00	3,923.26	29,883.86	16,113,582.23	68.21	45,731.22
MASSACHUSETTS									
ASSABET RIVER	0.00	0.00	2,229.20	0.00	0.00	0.00	0.00	0.00	2,229.20
GREAT MEADOWS	0.00	0.00	0.00	0.00	284.53	3,547.95	11,854,900.90	17.33	3,849.81
MASHPEE	0.00	0.00	0.00	0.00	3.00	284.40	2,810,000.00	54.25	341.65
MASSASOIT	0.00	0.00	0.00	0.00	0.00	208.51	1,142,332.00	0.00	208.51
MONOMOY	0.00	0.00	2.10	0.00	0.00	7,601.90	149,465.00	0.00	7,604.00
NANTUCKET	0.00	0.00	24.00	0.00	0.00	0.00	0.00	0.00	24.00
NOMANS LAND ISLAND	0.00	0.00	628.00	0.00	0.00	0.00	0.00	0.00	628.00
OXBOW	0.00	0.00	1,547.33	0.00	4.29	125.40	3,410,000.00	0.00	1,677.02
PARKER RIVER	0.00	0.00	1.90	0.00	0.00	4,650.61	537,740.84	0.00	4,652.51
SILVIO O. CONTE (42) *	0.00	0.00	0.00	0.00	3.80	236.43	2,993,210.00	0.00	240.23
THACHER ISLAND	0.00	0.00	22.00	0.00	0.00	0.00	0.00	0.00	22.00
State Total: 10	0.00	0.00	4,454.53	0.00	295.62	16,655.20	22,897,648.74	71.58	21,476.93
MICHIGAN									
DETROIT RIVER	304.47	0.00	168.00	0.00	32.51	627.17	5,034,100.00	3,914.88	5,047.03
FSA INTEREST MI ** *	0.00	0.00	94.00	0.00	0.00	0.00	0.00	0.00	94.00
HARBOR ISLAND	0.00	0.00	0.00	0.00	0.00	695.00	197,000.00	0.00	695.00
HURON	22.50	0.00	124.35	0.00	0.00	0.00	0.00	0.00	146.85
KIRTLANDS WARBLER	0.00	0.00	0.00	0.00	0.00	6,684.46	3,526,886.40	0.00	6,684.46
MICHIGAN ISLANDS	11.94	CG 121.70	229.70	0.00	234.05	0.00	0.00	3.00	600.39
SENEY	2,660.60	0.00	7,058.59	0.00	0.00	85,525.62	177,178.95	0.00	95,244.81
SHIAWASSEE	0.00	0.00	0.00	0.00	52.21	9,034.30	2,743,275.67	350.00	9,436.51
State Total: 7	2,999.51	121.70	7,674.64	0.00	318.77	102,566.55	11,678,441.02	4,267.88	117,949.05
MINNESOTA									
AGASSIZ	6.00	0.00	60,091.88	0.00	0.00	954.30	40,226.04	448.75	61,500.93

Table 3 - National Wildlife Refuges

State and Unit	Reserved from Public Domain		Acquired by Other Federal Agency		Devise or Gift	Purchased		Agreement Easement or Lease	Total Acres
	Sole or Primary	Secondary	Sole or Primary	Secondary		Acres	Cost(\$)		
BIG STONE	0.00	0.00	10,540.43	E 254.20	0.00	790.79	719,900.00	0.00	11,585.42
CRANE MEADOWS	0.00	0.00	0.00	0.00	60.00	1,694.17	1,195,965.00	0.00	1,754.17
FSA INTEREST MN ** *	0.00	0.00	3,326.80	0.00	0.00	0.00	0.00	0.00	3,326.80
GLACIAL RIDGE	0.00	0.00	0.00	0.00	2,309.00	492.64	609,500.00	0.00	2,801.64
HAMDEN SLOUGH	0.00	0.00	0.00	0.00	0.00	3,136.45	1,832,872.00	73.40	3,209.85
MILLE LACS	0.60	0.00	0.00	0.00	0.00	0.00	0.00	0.00	0.60
MINNESOTA VALLEY	0.00	0.00	364.98	0.00	1,489.02	7,369.85	19,985,653.63	1,701.18	10,925.03
NO. TALLGRASS PRAIRIE (19) *	0.00	0.00	0.00	0.00	0.00	2,154.12	2,504,075.00	1,938.47	4,092.59
RICE LAKE	0.00	0.00	9,831.57	0.00	0.00	6,640.71	265,329.77	0.00	16,472.28
RYDELL	0.00	0.00	0.00	0.00	2,070.00	0.00	0.00	0.00	2,070.00
SHERBURNE	0.00	0.00	0.00	0.00	0.00	29,677.84	3,296,341.05	0.00	29,677.84
TAMARAC	40.00	0.00	0.00	0.00	0.00	35,151.38	612,159.93	0.00	35,191.38
UPPER MISSISSIPPI RIVER (18) *	241.58	0.00	0.00	E 15,420.77	193.45	17,919.87	586,904.80	92.97	33,868.64
State Total: 11	288.18	0.00	84,155.66	15,674.97	6,121.47	105,982.12	31,648,927.22	4,254.77	216,477.17
MISSISSIPPI									
BOGUE CHITTO (28) *	0.00	0.00	0.00	0.00	0.00	6,949.08	6,695,784.00	0.00	6,949.08
COLDWATER RIVER	0.00	0.00	94.26	0.00	0.00	2,694.10	2,198,450.00	0.00	2,788.36
DAHOMEY	0.00	0.00	0.00	0.00	162.00	8,744.80	4,900,000.00	260.00	9,166.80
FSA INTEREST MS ** *	0.00	0.00	11,727.52	0.00	0.00	0.00	0.00	6,940.71	18,668.23
GRAND BAY (5) *	0.00	0.00	0.00	0.00	4,456.63	3,041.25	2,964,293.00	0.00	7,497.88
HILLSIDE	0.00	0.00	15,383.13	0.00	22.74	3,645.52	2,879,100.00	0.00	19,051.39
HOLT COLLIER	0.00	0.00	1,359.35	0.00	0.00	80.34	68,300.00	0.00	1,439.69
MATHEWS BRAKE	0.00	0.00	0.00	0.00	0.00	2,414.71	1,691,446.00	0.00	2,414.71
MISSISSIPPI SANDHILL CRANE	0.00	0.00	0.00	0.00	157.78	18,001.50	21,115,501.00	1,679.28	19,838.56
MORGAN BRAKE	0.00	0.00	0.00	0.00	131.83	7,241.28	4,517,482.20	0.00	7,373.11
NOXUBEE	40.08	0.00	35,343.85	0.00	80.00	11,688.36	145,413.05	0.00	47,152.29
PANTHER SWAMP	0.00	0.00	0.00	E 7,070.45	0.00	29,045.59	17,190,723.00	645.21	36,761.25
ST. CATHERINE CREEK	0.00	0.00	0.00	0.00	0.00	24,429.29	12,925,167.00	502.10	24,931.39
TALLAHATCHIE	0.00	0.00	0.00	0.00	1,600.00	2,324.14	1,361,000.00	470.00	4,394.14
THEODORE ROOSEVELT	0.00	0.00	6,688.82	0.00	0.00	0.00	0.00	0.00	6,688.82
YAZOO	0.00	0.00	0.00	0.00	0.00	12,942.64	2,692,503.78	0.00	12,942.64
State Total: 13	40.08	0.00	70,596.93	7,070.45	6,610.98	133,242.60	81,345,163.03	10,497.30	228,058.34
MISSOURI									
BIG MUDDY	0.00	0.00	442.00	A 1,300.00	31.67	9,260.29	7,116,003.00	1.68	11,035.64
CLARENCE CANNON	0.00	0.00	0.00	0.00	0.00	3,750.48	1,183,864.25	0.00	3,750.48
FSA INTEREST MO ** *	0.00	0.00	1,673.06	0.00	0.00	0.00	0.00	111.62	1,784.68
GREAT RIVER (11) *	0.00	0.00	0.00	0.00	0.00	2,107.93	999,500.00	0.00	2,107.93
MIDDLE MISSISSIPPI RIVER (11) *	0.00	0.00	0.00	0.00	0.00	1,704.17	1,914,805.00	0.00	1,704.17
MINGO	0.00	0.00	0.00	0.00	0.00	21,591.25	317,365.82	69.80	21,661.05
OZARK CAVEFISH	0.00	0.00	0.00	0.00	0.00	41.80	132,000.00	0.00	41.80
PILOT KNOB	0.00	0.00	0.00	0.00	90.00	0.00	0.00	0.00	90.00
SQUAW CREEK	0.00	0.00	3,049.10	0.00	0.00	4,300.96	573,971.89	64.83	7,414.89
SWAN LAKE	0.00	0.00	5,923.42	0.00	0.00	5,569.55	355,193.19	0.00	11,492.97
TWO RIVERS (11) *	0.00	0.00	0.00	E 232.00	0.00	0.00	0.00	0.00	232.00
State Total: 7	0.00	0.00	11,087.58	1,532.00	121.67	48,326.43	12,592,703.15	247.93	61,315.61
MONTANA									
BENTON LAKE	12,234.92	0.00	0.00	0.00	0.00	147.64	5,315.00	76.88	12,459.44
BLACK COULEE	640.00	0.00	0.00	0.00	0.00	0.00	0.00	668.88	1,308.88
BLACKFOOT VALLEY	0.00	0.00	0.00	0.00	0.00	0.00	0.00	19,416.01	19,416.01
BOWDOIN	14,796.58	0.00	640.00	0.00	0.00	0.00	0.00	115.39	15,551.97
CHARLES M. RUSSELL	358,196.42	E 380,901.03	8,574.02	E 147,399.11	139.37	13,177.77	3,602,740.00	6,906.50	915,294.22
CREEDMAN COULEE	80.00	0.00	0.00	0.00	0.00	0.00	0.00	2,648.00	2,728.00
FSA INTEREST MT ** *	0.00	0.00	270.62	0.00	0.00	0.00	0.00	1,480.00	1,750.62
HAILSTONE	0.00	GS 160.00	0.00	0.00	0.00	0.00	0.00	760.00	920.00
HALFBREED LAKE	0.00	0.00	0.00	0.00	0.00	3,279.02	291,000.00	1,039.22	4,318.24
HEWITT LAKE	0.00	GS 400.00	320.49	0.00	0.00	0.00	0.00	640.43	1,360.92
LAKE MASON	17.59	0.00	6,981.65	0.00	0.00	4,256.60	18,500.00	5,558.68	16,814.52
LAKE THIBADEAU	19.42	0.00	0.00	0.00	0.00	0.00	0.00	3,849.06	3,868.48
LAMESTEER	0.00	0.00	0.00	0.00	0.00	0.00	0.00	800.00	800.00
LEE METCALF	0.00	0.00	0.00	0.00	0.00	2,792.52	868,080.00	0.00	2,792.52

Table 3 - National Wildlife Refuges

State and Unit	Reserved from Public Domain		Acquired by Other Federal Agency		Devise or Gift	Purchased		Agreement Easement or Lease	Total Acres
	Sole or Primary	Secondary	Sole or Primary	Secondary		Acres	Cost(\$)		
LOST TRAIL	0.00	0.00	0.00	0.00	3,112.00	4,693.20	1,728,205.00	1,029.04	8,834.24
MEDICINE LAKE	1,520.99	0.00	27,412.53	0.00	3.64	2,562.96	29,660.00	33.59	31,533.71
NATIONAL BISON RANGE	0.00	0.00	18,479.50	0.00	0.00	320.34	477,200.00	0.00	18,799.84
NINE-PIPE	0.00	0.00	0.00	0.00	0.00	0.00	0.00	4,027.68	4,027.68
PABLO	0.00	0.00	0.00	0.00	0.00	0.00	0.00	2,473.52	2,473.52
RED ROCK LAKES	9,218.31	F 594.28	29,483.58	0.00	340.00	5,961.54	2,658,859.00	20,212.54	65,810.25
ROCKY MOUNTAIN FRONT	0.00	0.00	0.00	0.00	0.00	0.00	0.00	4,176.76	4,176.76
SWAN RIVER	0.00	0.00	0.00	0.00	0.00	1,568.81	901,645.00	0.00	1,568.81
UL BEND	29,678.22	E 6,897.46	1,299.79	E 7,925.90	0.00	9,688.19	577,280.00	560.00	56,049.56
WAR HORSE	0.00	0.00	2,434.88	0.00	0.00	397.99	0.00	560.00	3,392.87
State Total: 23	426,402.45	388,952.77	95,897.06	155,325.01	3,595.01	48,846.58	11,158,484.00	77,032.18	1,196,051.06
NEBRASKA									
BOYER CHUTE	0.00	0.00	0.00	0.00	2,644.49	1,395.32	3,282,174.92	0.00	4,039.81
CRESCENT LAKE	265.87	0.00	240.00	0.00	0.00	45,457.99	323,115.00	31.49	45,995.35
DESOTO (19) *	0.00	0.00	0.00	0.00	0.00	4,324.20	761,275.20	0.00	4,324.20
FORT NIOBRARA	14,778.12	0.00	2,383.91	0.00	76.58	1,893.92	34,309.32	0.00	19,132.53
FSA INTEREST NE ** *	0.00	0.00	683.70	0.00	0.00	0.00	0.00	1,789.22	2,472.92
JOHN W. & LOUISE SEIER	0.00	0.00	0.00	0.00	2,400.00	0.00	0.00	0.00	2,400.00
KARL E. MUNDT (20) *	0.00	0.00	0.00	0.00	19.39	0.00	0.00	0.00	19.39
NORTH PLATTE	742.89	R 2,684.81	0.00	0.00	0.00	45.53	27,500.00	0.00	3,473.23
VALENTINE	0.00	0.00	65,114.00	0.00	60.00	6,599.84	78,572.00	1,324.25	73,098.09
State Total: 6	15,786.88	2,684.81	68,421.61	0.00	5,200.46	59,716.80	4,506,946.44	3,144.96	154,955.52
NEVADA									
ANAHO ISLAND	247.73	0.00	0.00	0.00	0.00	0.00	0.00	0.00	247.73
ASH MEADOWS	0.00	LM 6,940.34	0.00	0.00	0.00	13,485.94	6,602,225.00	0.00	20,426.28
DESERT	1,614,553.49	0.00	0.00	0.00	0.00	760.00	592,800.00	0.00	1,615,313.49
FALLON	0.00	R 17,901.94	0.00	0.00	0.00	0.00	0.00	0.00	17,901.94
MOAPA VALLEY	0.00	0.00	0.00	0.00	0.00	115.93	3,525,000.00	0.00	115.93
PAHRANAGAT	1,466.39	0.00	0.00	0.00	0.00	3,915.60	500,000.00	0.75	5,382.74
RUBY LAKE	7,565.53	LM 120.00	0.00	0.00	0.00	31,600.57	208,437.25	640.00	39,926.10
SHELDON (4)	544,276.82	LM 80.00	0.00	0.00	4,775.66	23,743.67	2,002.00	0.00	572,876.15
STILLWATER	76,799.00	0.00	0.00	0.00	0.00	10,472.26	15,455,120.00	0.00	87,271.26
State Total: 9	2,244,908.96	25,042.28	0.00	0.00	4,775.66	84,093.97	26,885,584.25	640.75	2,359,461.62
NEW HAMPSHIRE									
GREAT BAY	0.00	0.00	1,054.00	0.00	0.00	33.18	1,268,560.00	28.90	1,116.08
JOHN HAY	0.00	0.00	0.00	0.00	164.60	0.00	0.00	0.30	164.90
LAKE UMBAGOG (37)	0.00	0.00	0.00	0.00	0.00	13,574.61	11,961,600.02	6.70	13,581.31
SILVIO O. CONTE (43) *	0.00	0.00	0.00	0.00	0.00	5,260.38	2,197,912.96	166.00	5,426.38
WAPACK	0.00	0.00	0.00	0.00	1,672.00	0.00	0.00	0.00	1,672.00
State Total: 4	0.00	0.00	1,054.00	0.00	1,836.60	18,868.17	15,428,072.98	201.90	21,960.67
NEW JERSEY									
CAPE MAY	0.00	0.00	0.00	0.00	0.00	10,657.70	26,069,013.22	490.80	11,148.50
EDWIN B. FORSYTHE	0.00	0.00	0.00	0.00	1,388.55	42,773.38	48,000,455.50	2,541.10	46,703.03
GREAT SWAMP	0.00	0.00	0.00	0.00	2,872.20	4,855.08	23,205,309.05	1.52	7,728.80
SUPAWNA MEADOWS	0.00	0.00	6.86	C 1.96	121.00	2,885.93	1,297,644.00	0.00	3,015.75
WALLKILL RIVER (39) *	0.00	0.00	0.00	0.00	129.65	4,887.70	21,254,602.50	0.00	5,017.35
State Total: 4	0.00	0.00	6.86	1.96	4,511.40	66,059.79	119,827,024.27	3,033.42	73,613.43
NEW MEXICO									
BITTER LAKE	12,395.71	0.00	0.00	0.00	0.00	12,212.93	843,804.00	0.00	24,608.64
BOSQUE DEL APACHE	140.00	0.00	0.00	0.00	0.00	56,850.31	125,311.00	200.79	57,191.10
GRULLA (12)	3,230.55	0.00	0.00	0.00	0.00	0.00	0.00	0.00	3,230.55
LAS VEGAS	0.00	0.00	0.00	0.00	0.00	8,672.08	2,121,150.00	0.00	8,672.08
MAXWELL	0.00	0.00	0.00	R 438.52	0.00	2,791.69	423,370.79	468.38	3,698.59
SAN ANDRES	0.00	LM 57,215.48	0.00	0.00	0.00	0.00	0.00	0.00	57,215.48
SEVILLETA	0.00	0.00	0.00	0.00	220,200.00	9,411.07	1,545,765.00	62.50	229,673.57
State Total: 7	15,766.26	57,215.48	0.00	438.52	220,200.00	89,938.08	5,059,400.79	731.67	384,290.01
NEW YORK									
AMAGANSETT	0.00	0.00	35.84	0.00	0.00	0.00	0.00	0.00	35.84
CONSCIENCE POINT	0.00	0.00	0.00	0.00	60.40	0.00	0.00	0.00	60.40
ELIZABETH A. MORTON	0.00	0.00	0.00	0.00	187.19	0.00	0.00	0.00	187.19

Table 3 - National Wildlife Refuges

State and Unit	Reserved from Public Domain		Acquired by Other Federal Agency		Devise or Gift	Purchased		Agreement Easement or Lease	Total Acres
	Sole or Primary	Secondary	Sole or Primary	Secondary		Acres	Cost(\$)		
FSA INTEREST NY ** *	0.00	0.00	1,178.45	0.00	0.00	0.00	0.00	1,535.65	2,714.10
IROQUOIS	0.00	0.00	0.00	0.00	0.00	10,824.61	1,281,819.86	3.45	10,828.06
MONTEZUMA	0.00	0.00	0.00	0.00	12.31	8,586.46	3,335,862.01	409.51	9,008.28
OYSTER BAY	0.00	0.00	0.00	0.00	3,204.08	0.00	0.00	0.00	3,204.08
SEATUCK	0.00	0.00	0.00	0.00	209.23	0.00	0.00	0.00	209.23
SHAWANGUNK GRASSLANDS	0.00	0.00	566.53	0.00	0.00	0.00	0.00	0.00	566.53
TARGET ROCK	0.00	0.00	0.00	0.00	80.09	0.00	0.00	0.00	80.09
WALLKILL RIVER (40)	0.00	0.00	0.00	0.00	0.00	147.09	236,960.00	0.00	147.09
WERTHEIM	0.00	0.00	128.16	0.00	1,870.74	674.89	6,982,489.80	0.00	2,673.79
State Total: 11	0.00	0.00	1,908.98	0.00	5,624.04	20,233.05	11,837,131.67	1,948.61	29,714.68
NORTH CAROLINA									
ALLIGATOR RIVER	0.00	0.00	0.00	0.00	125,359.00	27,658.15	6,548,267.00	0.00	153,017.15
CEDAR ISLAND	0.00	0.00	31.40	0.00	1,966.15	12,498.77	389,171.21	0.00	14,496.32
CURRITUCK	0.00	0.00	0.00	0.00	0.00	4,382.88	9,023,384.00	3,930.76	8,313.64
FSA INTEREST NC ** *	0.00	0.00	565.49	0.00	0.00	0.00	0.00	6,055.56	6,621.05
GREAT DISMAL SWAMP (16)	0.00	0.00	0.00	0.00	10,957.00	15,152.70	5,682,554.47	0.00	26,109.70
MACKAY ISLAND (16)	0.00	0.00	0.00	0.00	841.88	6,515.23	1,709,306.95	0.00	7,357.11
MATTAMUSKEET	0.00	0.00	49,918.80	0.00	0.00	252.04	1,285.35	3.09	50,173.93
PEA ISLAND	0.00	0.00	34.85	CG 11.38	0.00	5,787.97	40,401.86	0.00	5,834.20
PEE DEE	0.00	0.00	0.00	0.00	0.00	8,466.60	2,686,366.76	0.00	8,466.60
POCOSIN LAKES	0.00	0.00	0.00	0.00	97,756.29	12,350.35	1,682,157.99	0.00	110,106.64
ROANOKE RIVER	0.00	0.00	0.00	0.00	0.00	21,062.43	11,008,258.00	0.00	21,062.43
SWANQUARTER	0.00	0.00	0.00	0.00	910.33	15,500.76	61,000.93	0.00	16,411.09
State Total: 11	0.00	0.00	50,550.54	11.38	237,790.65	129,627.88	38,832,154.52	9,989.41	427,969.86
NORTH DAKOTA									
APPERT LAKE	0.00	0.00	0.00	0.00	0.00	0.00	0.00	907.75	907.75
ARDOCH	0.00	0.00	0.00	0.00	14.22	293.41	4,739.00	2,388.50	2,696.13
ARROWWOOD	4.28	0.00	11,248.72	0.00	3.34	2,097.51	46,906.58	2,589.01	15,942.86
AUDUBON	0.00	0.00	0.00	E 14,739.19	0.00	0.00	0.00	0.00	14,739.19
BONE HILL	0.00	0.00	0.00	0.00	0.00	0.00	0.00	640.00	640.00
BRUMBA	0.00	0.00	0.00	0.00	0.00	0.00	0.00	1,977.48	1,977.48
BUFFALO LAKE	23.80	0.00	0.00	0.00	0.00	0.00	0.00	1,539.92	1,563.72
CAMP LAKE	0.00	0.00	0.00	0.00	0.00	0.00	0.00	584.70	584.70
CANFIELD LAKE	0.00	0.00	0.00	0.00	0.00	3.10	100.00	310.13	313.23
CHASE LAKE	0.00	0.00	0.00	0.00	0.00	4,449.47	25,611.00	0.00	4,449.47
COTTONWOOD LAKE	0.00	0.00	0.00	0.00	0.00	0.00	0.00	1,013.47	1,013.47
DAKOTA LAKE	0.00	0.00	0.00	0.00	0.00	0.00	0.00	2,799.78	2,799.78
DAKOTA TALLGRASS PRAIRIE (20)	0.00	0.00	0.00	0.00	0.00	0.00	0.00	4,319.94	4,319.94
DES LACS	100.23	0.00	13,237.02	0.00	30.00	701.82	6,893.60	5,478.07	19,547.14
FLORENCE LAKE	0.00	0.00	0.00	0.00	0.00	1,468.40	31,485.00	419.80	1,888.20
FSA INTEREST ND ** *	0.00	0.00	0.00	0.00	0.00	0.00	0.00	6,936.40	6,936.40
HALF-WAY LAKE	0.00	0.00	0.00	0.00	0.00	0.00	0.00	160.00	160.00
HIDDENWOOD	0.00	0.00	0.00	0.00	0.00	0.00	0.00	568.35	568.35
HOBART LAKE	9.40	0.00	0.00	0.00	0.00	236.49	5,165.00	1,831.21	2,077.10
HUTCHINSON LAKE	0.00	0.00	0.00	0.00	0.00	0.00	0.00	478.90	478.90
J. CLARK SALYER	320.66	0.00	36,702.29	0.00	2.59	21,660.34	308,852.60	690.52	59,376.40
JOHNSON LAKE	0.00	0.00	0.00	0.00	4.49	0.00	0.00	2,003.42	2,007.91
KELLYS SLOUGH	680.00	0.00	0.00	0.00	0.00	0.00	0.00	589.50	1,269.50
LAKE ALICE	0.00	0.00	160.00	0.00	2.18	8,349.86	2,195,534.00	3,583.50	12,095.54
LAKE GEORGE	29.20	0.00	0.00	0.00	0.00	0.00	0.00	3,089.61	3,118.81
LAKE ILO	0.00	0.00	0.00	0.00	10.71	3,186.50	116,421.98	835.91	4,033.12
LAKE NETTIE	0.00	0.00	0.00	0.00	0.00	2,420.60	148,245.00	634.30	3,054.90
LAKE OTIS	0.00	0.00	0.00	0.00	0.00	0.00	0.00	320.00	320.00
LAKE PATRICIA	0.00	0.00	0.00	0.00	0.00	0.00	0.00	800.23	800.23
LAKE ZAHL	40.00	0.00	0.00	0.00	0.00	3,178.98	53,275.00	604.21	3,823.19
LAMBS LAKE	0.00	0.00	0.00	0.00	0.00	0.00	0.00	1,206.67	1,206.67
LITTLE GOOSE	0.00	0.00	0.00	0.00	0.00	0.00	0.00	288.41	288.41
LONG LAKE	1,170.34	0.00	0.00	0.00	0.00	12,738.82	107,180.00	8,589.34	22,498.50
LORDS LAKE	0.00	0.00	0.00	0.00	0.00	0.00	0.00	1,915.29	1,915.29
LOST LAKE	0.00	0.00	0.00	0.00	0.00	0.00	0.00	960.21	960.21

Table 3 - National Wildlife Refuges

State and Unit	Reserved from Public Domain		Acquired by Other Federal Agency		Devise or Gift	Purchased		Agreement Easement or Lease	Total Acres
	Sole or Primary	Secondary	Sole or Primary	Secondary		Acres	Cost(\$)		
LOSTWOOD	203.60	0.00	23,395.86	0.00	0.00	3,304.53	73,553.00	0.00	26,903.99
MAPLE RIVER	0.00	0.00	0.00	0.00	0.00	0.00	0.00	712.00	712.00
MCLEAN	0.00	0.00	0.00	0.00	0.00	344.00	12,516.00	416.00	760.00
NORTH DAKOTA	0.00	0.00	0.00	0.00	0.00	0.00	0.00	41,660.04	41,660.04
PLEASANT LAKE	0.00	0.00	0.00	0.00	0.00	0.00	0.00	897.80	897.80
PRETTY ROCK	0.00	0.00	0.00	0.00	0.00	0.00	0.00	800.00	800.00
RABB LAKE	0.00	0.00	0.00	0.00	0.00	0.00	0.00	260.80	260.80
ROCK LAKE	0.00	0.00	0.00	0.00	0.00	0.00	0.00	5,505.96	5,505.96
ROSE LAKE	0.00	0.00	0.00	0.00	0.00	0.00	0.00	836.30	836.30
SCHOOL SECTION LAKE	0.00	0.00	0.00	0.00	0.00	0.00	0.00	297.30	297.30
SHELL LAKE	0.00	0.00	0.00	0.00	0.00	785.20	38,902.00	1,049.90	1,835.10
SHEYENNE LAKE	0.00	0.00	0.00	0.00	0.00	0.00	0.00	797.30	797.30
SIBLEY LAKE	0.00	0.00	0.00	0.00	0.00	0.00	0.00	1,077.40	1,077.40
SILVER LAKE	0.00	0.00	0.00	0.00	0.00	0.00	0.00	3,347.64	3,347.64
SLADE	0.00	0.00	0.00	0.00	3,000.20	0.00	0.00	0.00	3,000.20
SNYDER LAKE	0.00	0.00	0.00	0.00	0.00	0.00	0.00	1,550.18	1,550.18
SPRINGWATER	0.00	0.00	0.00	0.00	0.00	0.00	0.00	640.00	640.00
STEWART LAKE	0.00	0.00	0.00	0.00	3.99	636.01	92,200.00	1,590.40	2,230.40
STONEY SLOUGH	0.00	0.00	0.00	0.00	0.00	0.00	0.00	880.00	880.00
STORM LAKE	0.00	0.00	0.00	0.00	0.00	1.70	161.00	684.20	685.90
STUMP LAKE	27.39	0.00	0.00	0.00	0.00	0.00	0.00	0.00	27.39
SULLYS HILL	1,673.85	0.00	0.00	0.00	0.00	0.00	0.00	1.29	1,675.14
SUNBURST LAKE	0.00	0.00	0.00	0.00	0.00	0.00	0.00	327.51	327.51
TEWAUKON	1.48	0.00	0.00	0.00	20.35	6,836.30	460,122.00	1,505.49	8,363.62
TOMAHAWK	0.00	0.00	0.00	0.00	0.00	0.00	0.00	440.00	440.00
UPPER SOURIS	160.17	0.00	28,758.43	0.00	7.36	3,159.99	41,220.00	216.30	32,302.25
WHITE LAKE	0.00	0.00	0.00	0.00	0.00	1,040.00	28,800.00	0.00	1,040.00
WILD RICE LAKE	0.00	0.00	0.00	0.00	0.00	0.00	0.00	778.80	778.80
WILLOW LAKE	0.00	0.00	0.00	0.00	0.69	0.00	0.00	2,619.69	2,620.38
WINTERING RIVER	0.00	0.00	0.00	0.00	0.00	0.00	0.00	239.26	239.26
WOOD LAKE	0.00	0.00	0.00	0.00	0.00	0.00	0.00	280.00	280.00
State Total: 65	4,444.40	0.00	113,502.32	14,739.19	3,100.12	76,893.03	3,797,882.76	130,466.09	343,145.15
OHIO									
CEDAR POINT	0.00	0.00	0.00	0.00	2,445.42	0.00	0.00	4.35	2,449.77
OTTAWA	0.00	0.00	0.00	0.00	0.00	5,970.80	4,503,593.55	590.85	6,561.65
WEST SISTER ISLAND	77.13	0.00	0.00	0.00	0.00	0.00	0.00	3.00	80.13
State Total: 3	77.13	0.00	0.00	0.00	2,445.42	5,970.80	4,503,593.55	598.20	9,091.55
OKLAHOMA									
DEEP FORK	0.00	0.00	0.00	0.00	291.81	8,720.56	2,171,800.00	3.26	9,015.63
FSA INTEREST OK ** *	0.00	0.00	0.00	0.00	0.00	0.00	0.00	4,083.56	4,083.56
LITTLE RIVER	0.00	0.00	0.00	0.00	0.00	13,660.04	10,833,445.31	0.00	13,660.04
OPTIMA	0.00	0.00	0.00 E	4,332.81	0.00	0.00	0.00	0.00	4,332.81
OZARK PLATEAU	0.00	0.00	255.00	0.00	420.00	2,558.04	587,165.00	403.53	3,636.57
SALT PLAINS	19,314.09	0.00	0.00 E	11,565.28	30.55	1,117.39	50,837.00	29.81	32,057.12
SEQUOYAH	0.00	0.00	0.00 E	20,800.00	0.00	0.00	0.00	0.00	20,800.00
TISHOMINGO	0.00	0.00	0.00 E	16,464.18	0.00	0.00	0.00	0.00	16,464.18
WASHITA	0.00	0.00	0.00 R	8,061.81	0.00	13.56	6,780.00	0.00	8,075.37
WICHITA MOUNTAINS	58,652.11	0.00	367.49	0.00	0.00	0.00	0.00	0.00	59,019.60
State Total: 9	77,966.20	0.00	622.49	61,224.08	742.36	26,069.59	13,650,027.31	4,520.16	171,144.88
OREGON									
ANKENY	0.00	0.00	0.00	0.00	0.00	2,796.33	893,600.00	0.00	2,796.33
BANDON MARSH	0.00	0.00	0.00	0.00	34.26	854.70	1,765,028.00	0.00	888.96
BASKETT SLOUGH	0.00	0.00	0.00	0.00	0.00	2,492.33	941,985.00	0.00	2,492.33
BEAR VALLEY	0.00	0.00	0.00	0.00	0.00	4,198.08	3,298,024.00	2.18	4,200.26
CAPE MEARES	138.51	0.00	0.00	0.00	0.00	0.00	0.00	0.00	138.51
COLD SPRINGS	50.00 R	1,748.15	0.00 R	931.80	0.00	386.88	2,760.00	0.00	3,116.83
DEER FLAT (21) *	162.44	0.00	0.00	0.00	25.50	0.00	0.00	0.00	187.94
FSA INTEREST OR ** *	0.00	0.00	160.86	0.00	0.00	0.00	0.00	325.43	486.29
HART MOUNTAIN	183,855.79	LM 1,951.76	837.95	0.00	606.16	82,751.92	2,830,274.98	0.00	270,003.58
JULIA BUTLER HANSEN (26)	0.00	0.00	0.00	0.00	609.03	2,367.74	2,150,510.00	249.61	3,226.38

Table 3 - National Wildlife Refuges

State and Unit	Reserved from Public Domain		Acquired by Other Federal Agency		Devise or Gift	Purchased		Agreement Easement or Lease	Total Acres
	Sole or Primary	Secondary	Sole or Primary	Secondary		Acres	Cost(\$)		
KLAMATH MARSH	0.00	0.00	0.00	0.00	0.00	40,884.98	11,921,907.00	0.00	40,884.98
LEWIS AND CLARK	0.00	0.00	4,530.14	0.00	4,782.08	2,850.63	469,250.00	4.00	12,166.85
LOWER KLAMATH (2) *	6,618.13	0.00	0.00	0.00	0.00	0.00	0.00	0.00	6,618.13
MALHEUR	57,898.48	0.00	55,929.86	0.00	240.00	73,027.67	3,239,576.60	30.93	187,126.94
MCKAY CREEK	23.50	0.00	0.00	R 1,813.00	0.00	0.00	0.00	0.00	1,836.50
NESTUCCA BAY	0.00	0.00	30.70	0.00	27.50	753.87	1,970,902.00	0.00	812.07
OREGON ISLANDS	925.06	0.00	0.00	0.00	2.41	151.82	4,880,000.00	2.32	1,081.61
SHELDON (15) *	0.00	0.00	0.00	0.00	0.00	627.48	4,079.00	0.00	627.48
SILETZ BAY	0.00	0.00	0.00	0.00	42.03	427.64	1,666,900.00	57.22	526.89
THREE ARCH ROCKS	15.00	0.00	0.00	0.00	0.00	0.00	0.00	0.00	15.00
TUALATIN RIVER	0.00	0.00	108.14	0.00	42.50	1,257.23	8,832,398.12	94.97	1,502.84
UMATILLA (26)	0.00	E 348.37	1,449.40	E 7,082.00	0.00	27.60	33,000.00	0.00	8,907.37
UPPER KLAMATH	10,655.31	0.00	0.00	0.00	0.00	6,538.09	5,753,651.00	0.00	17,193.40
WILLIAM L. FINLEY	0.00	0.00	0.00	0.00	0.00	5,697.06	2,600,006.00	8.94	5,706.00
State Total: 20	260,342.22	4,048.28	63,047.05	9,826.80	6,411.47	228,092.05	53,253,851.70	775.60	572,543.47
PENNSYLVANIA									
ERIE	0.00	0.00	0.00	0.00	0.00	8,800.23	1,612,971.64	0.00	8,800.23
JOHN HEINZ	0.00	0.00	87.26	0.00	243.14	662.77	8,146,763.80	0.00	993.17
OHIO RIVER ISLANDS (34) *	0.00	0.00	0.00	0.00	0.00	55.20	82,500.00	0.00	55.20
State Total: 2	0.00	0.00	87.26	0.00	243.14	9,518.20	9,842,235.44	0.00	9,848.60
RHODE ISLAND									
BLOCK ISLAND	0.00	0.00	26.30	0.00	0.00	86.42	6,105,000.00	20.00	132.72
JOHN H. CHAFEE	0.00	0.00	0.00	0.00	41.50	408.03	7,243,700.00	0.19	449.72
NINIGRET	0.00	0.00	398.66	0.00	0.00	468.66	5,919,000.00	0.62	867.94
SACHUEST POINT	0.00	0.00	157.00	0.00	62.80	22.10	0.00	0.00	241.90
TRUSTOM POND	0.00	0.00	0.00	0.00	526.70	115.02	868,000.00	135.58	777.30
State Total: 5	0.00	0.00	581.96	0.00	631.00	1,100.23	20,135,700.00	156.39	2,469.58
SOUTH CAROLINA									
CAPE ROMAIN	0.00	0.00	5,242.36	0.00	6,551.00	23,313.82	847,916.18	31,180.00	66,287.18
CAROLINA SANDHILLS	0.00	0.00	44,106.73	0.00	0.00	1,465.52	241,036.75	0.00	45,572.25
ERNEST F. HOLLINGS ACE BASIN	0.00	0.00	0.00	0.00	0.00	11,836.21	12,447,540.78	0.00	11,836.21
FSA INTEREST SC ** *	0.00	0.00	200.30	0.00	0.00	0.00	0.00	1,229.74	1,430.04
PINCKNEY ISLAND	0.00	0.00	0.00	0.00	1,324.70	0.00	0.00	2,728.00	4,052.70
SANTEE	0.00	0.00	0.00	0.00	0.00	4,413.28	569,953.57	8,070.00	12,483.28
SAVANNAH (1) *	0.00	0.00	5,634.88	0.00	37.10	9,315.09	1,667,503.54	24.30	15,011.37
TYBEE	0.00	0.00	0.00	E 100.00	0.00	0.00	0.00	0.00	100.00
WACCAMAW	0.00	0.00	0.00	0.00	870.50	9,771.32	13,793,608.70	7,662.14	18,303.96
State Total: 7	0.00	0.00	55,184.27	100.00	8,783.30	60,115.24	29,567,559.52	50,894.18	175,076.99
SOUTH DAKOTA									
BEAR BUTTE	0.00	0.00	0.00	0.00	0.00	0.00	0.00	374.20	374.20
DAKOTA TALLGRASS PRAIRIE (44) *	0.00	0.00	0.00	0.00	0.00	0.00	0.00	51,530.35	51,530.35
FSA INTEREST SD ** *	0.00	0.00	0.00	0.00	0.00	0.00	0.00	151.20	151.20
KARL E. MUNDT (10)	0.00	0.00	0.00	0.00	738.82	0.00	0.00	305.00	1,043.82
LACREEK	0.00	0.00	6,807.47	0.00	223.11	9,379.75	768,491.00	445.00	16,855.33
LAKE ANDES	0.00	0.00	320.26	0.00	0.00	617.64	92,322.00	4,701.53	5,639.43
SAND LAKE	80.00	0.00	17,449.24	0.00	0.00	3,970.58	164,922.00	320.37	21,820.19
WAUBAY	0.00	0.00	3,965.92	0.00	0.00	683.77	23,838.00	90.53	4,740.22
State Total: 6	80.00	0.00	28,542.89	0.00	961.93	14,651.74	1,049,573.00	57,918.18	102,154.74
TENNESSEE									
CHICKASAW	0.00	0.00	0.00	0.00	195.73	20,269.38	22,917,982.72	5,387.90	25,853.01
CROSS CREEKS	0.00	0.00	6,327.77	E 2,442.00	0.00	91.72	26,200.00	0.00	8,861.49
FSA INTEREST TN ** *	0.00	0.00	112.98	0.00	0.00	0.00	0.00	572.41	685.39
HATCHIE	0.00	0.00	0.00	0.00	0.00	11,556.10	1,862,329.25	0.00	11,556.10
LAKE ISOM	0.00	0.00	1,485.12	0.00	0.00	360.84	27,290.72	0.00	1,845.96
LOWER HATCHIE	0.00	0.00	0.00	0.00	8.26	10,345.48	13,821,216.00	1,872.96	12,226.70
REELFOOT (22) *	0.00	0.00	0.00	0.00	0.00	563.43	279,531.78	7,847.31	8,410.74
TENNESSEE	0.00	0.00	0.00	T 50,830.30	0.00	527.67	247,147.10	1.49	51,359.46
State Total: 6	0.00	0.00	7,925.87	53,272.30	203.99	43,714.62	39,181,697.57	15,682.07	120,798.85
TEXAS									
ANAHUAC	0.00	0.00	0.00	0.00	352.57	33,923.88	13,883,874.47	63.09	34,339.54

Table 3 - National Wildlife Refuges

State and Unit	Reserved from Public Domain		Acquired by Other Federal Agency		Devise or Gift	Purchased		Agreement Easement or Lease	Total Acres
	Sole or Primary	Secondary	Sole or Primary	Secondary		Acres	Cost(\$)		
ARANSAS	0.00	0.00	19,014.19	0.00	7,812.89	62,936.97	17,166,816.80	24,893.00	114,657.05
ATTWATER PRAIRIE CHICKEN	0.00	0.00	0.00	0.00	2,633.30	7,904.50	6,428,029.65	0.00	10,537.80
BALCONES CANYONLANDS	0.00	0.00	0.00	0.00	0.00	19,403.60	26,761,861.66	2,206.96	21,610.56
BIG BOGGY	0.00	0.00	0.00	0.00	0.00	4,216.29	2,457,398.19	309.88	4,526.17
BRAZORIA	0.00	0.00	0.00	0.00	25.00	44,220.20	14,664,988.26	168.68	44,413.88
BUFFALO LAKE	0.00	0.00	7,663.93	0.00	0.00	0.00	0.00	0.23	7,664.16
CADDO LAKE	0.00	0.00	6,952.93	A 1,461.07	0.00	0.00	0.00	0.00	8,414.00
FSA INTEREST TX ** *	0.00	0.00	2,203.91	0.00	0.00	0.00	0.00	572.30	2,776.21
GRULLA (17) *	0.00	0.00	0.00	0.00	0.00	4.97	5,000.00	0.00	4.97
HAGERMAN	0.00	0.00	0.00	E 11,319.84	0.00	0.00	0.00	0.00	11,319.84
LAGUNA ATASCOSA	0.00	0.00	8,486.00	0.00	1,548.42	78,241.17	13,144,315.84	113.10	88,388.69
LITTLE SANDY	0.00	0.00	0.00	0.00	0.00	0.00	0.00	3,802.00	3,802.00
LOWER RIO GRANDE VALLEY	0.00	0.00	46.18	0.00	1,640.41	77,774.69	71,593,796.50	10,979.81	90,441.09
MCFADDIN	0.00	0.00	0.00	0.00	0.00	51,112.55	10,956,489.20	7,748.88	58,861.43
MOODY	0.00	0.00	0.00	0.00	0.00	0.00	0.00	3,516.87	3,516.87
MULESHOE	0.00	0.00	3,654.30	0.00	0.00	2,794.80	232,740.00	0.00	6,449.10
NECHES RIVER	0.00	0.00	0.00	0.00	0.00	0.00	0.00	1.00	1.00
SAN BERNARD	0.00	0.00	0.00	0.00	2,202.90	39,193.34	18,527,109.20	442.12	41,838.36
SANTA ANA	0.00	0.00	0.00	0.00	37.06	2,049.91	203,516.00	0.53	2,087.50
TEXAS POINT	0.00	0.00	0.00	0.00	0.00	8,952.02	1,719,000.00	0.00	8,952.02
TRINITY RIVER	0.00	0.00	0.00	0.00	0.00	21,311.61	13,571,253.00	0.00	21,311.61
State Total: 20	0.00	0.00	48,021.44	12,780.91	16,252.55	454,040.50	211,316,188.77	54,818.45	585,913.85
UTAH									
BEAR RIVER	43,442.89	0.00	0.00	0.00	4,285.43	26,221.45	4,728,119.47	46.64	73,996.41
COLORADO RIVER (46)	0.00	0.00	0.00	0.00	0.00	0.00	0.00	1,008.10	1,008.10
FISH SPRINGS	14,217.42	0.00	0.00	0.00	0.00	3,774.82	93,325.00	0.00	17,992.24
FSA INTEREST UT ** *	0.00	0.00	161.68	0.00	0.00	0.00	0.00	280.84	442.52
OURAY	3,111.08	0.00	0.00	0.00	0.00	5,014.98	461,084.25	3,850.50	11,976.56
State Total: 4	60,771.39	0.00	161.68	0.00	4,285.43	35,011.25	5,282,528.72	5,186.08	105,415.83
VERMONT									
FSA INTEREST VT ** *	0.00	0.00	0.00	0.00	0.00	0.00	0.00	71.00	71.00
MISSISQUOI	0.00	0.00	0.00	0.00	264.50	6,336.56	536,134.27	0.00	6,601.06
SILVIO O. CONTE (41)	0.00	0.00	0.00	0.00	81.86	26,569.15	7,068,583.10	0.00	26,651.01
State Total: 2	0.00	0.00	0.00	0.00	346.36	32,905.71	7,604,717.37	71.00	33,323.07
VIRGINIA									
BACK BAY	0.00	0.00	0.00	0.00	2.36	9,060.09	23,673,715.08	0.00	9,062.45
CHINCOTEAGUE (23)	0.00	0.00	0.23	0.00	1,434.85	11,579.60	8,316,070.16	600.00	13,614.68
EASTERN SHORE OF VIRGINIA	0.00	0.00	175.33	0.00	70.35	1,142.57	10,382,443.00	5.27	1,393.52
ELIZ. HARTWELL MASON NECK	0.00	0.00	0.00	0.00	0.00	1,487.72	7,235,359.50	789.06	2,276.78
FEATHERSTONE	0.00	0.00	0.00	0.00	161.92	163.90	486,800.00	0.00	325.82
FISHERMAN ISLAND	0.00	0.00	1,025.00	0.00	0.00	871.30	1,600,000.00	0.00	1,896.30
FSA INTEREST VA ** *	0.00	0.00	0.00	0.00	0.00	0.00	0.00	133.70	133.70
GREAT DISMAL SWAMP (24) *	0.00	0.00	27.14	0.00	49,097.01	35,968.96	17,198,270.15	0.00	85,093.11
JAMES RIVER	0.00	0.00	0.00	0.00	0.00	4,199.58	6,966,072.00	0.00	4,199.58
MACKAY ISLAND (24) *	0.00	0.00	0.00	0.00	0.00	874.40	26,855.75	0.00	874.40
MARTIN (23) *	0.00	0.00	0.00	0.00	145.62	0.00	0.00	0.00	145.62
NANSEMOND	0.00	0.00	422.99	0.00	0.00	0.00	11,350.00	0.00	422.99
OCCOQUAN BAY	0.00	0.00	642.07	0.00	0.00	0.00	0.00	0.00	642.07
PLUM TREE ISLAND	0.00	0.00	3,275.60	0.00	15.08	211.00	105,500.00	0.00	3,501.68
PRESQUILE	0.00	0.00	0.00	0.00	1,328.92	0.00	0.00	0.00	1,328.92
RAPPAHANNOCK RIVER VALLEY	0.00	0.00	0.00	0.00	1,338.84	5,012.16	10,210,838.11	1,359.40	7,710.40
WALLOPS ISLAND	0.00	0.00	373.00	0.00	0.00	0.00	0.00	3,000.00	3,373.00
State Total: 13	0.00	0.00	5,941.36	0.00	53,594.95	70,571.28	86,213,273.75	5,887.43	135,995.02
WASHINGTON									
COLUMBIA	10,978.11	R 1,387.11	0.00	R 1,274.89	0.00	15,062.09	458,001.04	894.07	29,596.27
CONBOY LAKE	0.00	0.00	0.00	0.00	80.00	6,271.41	2,804,410.00	718.29	7,069.70
COPALIS	60.80	0.00	0.00	0.00	0.00	0.00	0.00	0.00	60.80
DUNGENESS	202.50	CG 32.50	0.00	0.00	128.66	84.22	756,300.00	324.64	772.52
FLATTERY ROCKS	125.00	0.00	0.00	0.00	0.00	0.00	0.00	0.00	125.00
FRANZ LAKE	0.00	0.00	0.00	0.00	0.00	550.33	1,143,700.00	1.40	551.73

Table 3 - National Wildlife Refuges

State and Unit	Reserved from Public Domain		Acquired by Other Federal Agency		Devise or Gift	Purchased		Agreement Easement or Lease	Total Acres
	Sole or Primary	Secondary	Sole or Primary	Secondary		Acres	Cost(\$)		
FSA INTEREST WA ** *	0.00	0.00	466.43	0.00	0.00	0.00	0.00	499.49	965.92
GRAYS HARBOR	0.00	0.00	0.00	0.00	0.00	1,407.77	1,039,800.00	63.61	1,471.38
JULIA BUTLER HANSEN (4) *	0.00	0.00	0.00	0.00	0.00	2,888.78	1,980,321.00	155.66	3,044.44
LITTLE PEND OREILLE	8,790.40	0.00	27,359.33	0.00	0.00	6,443.84	626,425.00	0.00	42,593.57
MCNARY	0.00	0.00	3,106.71	11,895.00	5.49	468.19	1,002,435.00	30.00	15,505.39
NISQUALLY	0.00	0.00	486.25	0.00	121.19	3,630.33	10,228,825.32	32.36	4,270.13
PIERCE	0.00	0.00	0.00	0.00	319.00	10.38	125,000.00	0.00	329.38
PROTECTION ISLAND	0.00	0.00	0.00	0.00	1.42	317.89	3,624,095.00	340.00	659.31
QUILLAYUTE NEEDLES	300.20	0.00	0.00	0.00	0.00	0.00	0.00	0.00	300.20
RIDGEFIELD	0.00	0.00	0.00	0.00	24.99	5,190.97	5,314,600.00	1.74	5,217.70
SADDLE MOUNTAIN	0.00	DOE 440.00	0.00	DOE 61,045.93	0.00	0.00	0.00	0.00	161,485.93
SAN JUAN ISLANDS	448.53	0.00	0.00	0.00	0.00	0.00	0.00	0.00	448.53
STEIGERWALD LAKE	0.00	0.00	632.44	0.00	0.00	413.58	2,763,000.00	0.00	1,046.02
TOPPENISH	0.00	0.00	0.00	0.00	0.00	1,977.55	715,137.00	1.29	1,978.84
TURNBULL	0.00	0.00	0.00	0.00	0.00	15,858.92	1,286,880.48	2,075.78	17,934.70
UMATILLA (4) *	0.00	E 102.50	1,465.83	E 13,107.00	0.00	0.00	0.00	200.50	14,875.83
WILLAPA	2,058.90	0.00	0.00	0.00	892.00	10,361.72	7,344,927.74	3,122.81	16,435.43
State Total: 20	22,964.44	1,962.11	33,516.99	187,322.82	1,572.75	70,937.97	41,213,857.58	8,461.64	326,738.72
WEST VIRGINIA									
CANAAN VALLEY	0.00	0.00	0.00	0.00	28.19	15,885.72	33,186,153.00	18.97	15,932.88
FSA INTEREST WV ** *	0.00	0.00	0.00	0.00	0.00	0.00	0.00	8.37	8.37
OHIO RIVER ISLANDS (35)	0.00	0.00	18.90	0.00	307.37	2,281.91	4,249,243.10	1.00	2,609.18
State Total: 2	0.00	0.00	18.90	0.00	335.56	18,167.63	37,435,396.10	28.34	18,550.43
WISCONSIN									
FOX RIVER	0.00	0.00	0.00	0.00	0.00	974.48	654,333.02	0.00	974.48
FSA INTEREST WI ** *	0.00	0.00	920.00	0.00	0.00	0.00	0.00	0.00	920.00
GRAVEL ISLAND	27.00	0.00	0.00	0.00	0.00	0.00	0.00	0.00	27.00
GREEN BAY	2.00	0.00	0.00	0.00	0.00	0.00	0.00	0.00	2.00
HORICON	0.00	0.00	0.00	0.00	5.44	21,374.69	847,988.34	33.83	21,413.96
NECEDAH	30.18	0.00	43,283.42	0.00	0.00	382.26	23,194.26	0.00	43,695.86
TREMPEALEAU	0.00	0.00	0.00	0.00	0.00	6,198.83	925,392.50	0.00	6,198.83
UPPER MISSISSIPPI RIVER (25) *	655.57	0.00	4.23	E 40,341.00	119.18	48,515.06	1,170,606.27	2.50	89,637.54
WHITTLESEY CREEK	0.00	0.00	0.00	0.00	50.02	225.36	849,000.00	40.00	315.38
State Total: 7	714.75	0.00	44,207.65	40,341.00	174.64	77,670.68	4,470,514.39	76.33	163,185.05
WYOMING									
BAMFORTH	201.23	0.00	0.00	0.00	0.00	964.80	6,368.00	0.00	1,166.03
COKEVILLE MEADOWS	0.00	0.00	0.00	0.00	0.00	6,465.82	3,105,412.76	2,793.50	9,259.32
FSA INTEREST WY ** *	0.00	0.00	0.00	0.00	0.00	0.00	0.00	3,287.75	3,287.75
HUTTON LAKE	152.85	0.00	0.00	0.00	0.00	1,815.49	7,944.00	0.00	1,968.34
MORTENSON LAKE	0.00	0.00	0.00	0.00	0.00	1,927.34	571,000.00	0.00	1,927.34
NATIONAL ELK	4,676.53	0.00	0.00	0.00	4,516.60	15,584.17	7,882,177.00	1.01	24,778.31
PATHFINDER	2,294.84	R 11,501.57	0.00	R 3,010.49	0.00	0.00	0.00	0.00	16,806.90
SEEDSKADEE	10,124.29	0.00	16,079.93	0.00	0.00	0.00	0.00	1,026.00	27,230.22
State Total: 7	17,449.74	11,501.57	16,079.93	3,010.49	4,516.60	26,757.62	11,572,901.76	7,108.26	86,424.21
AMERICAN SAMOA									
ROSE ATOLL	0.00	C 37,453.00	1,613.00	0.00	0.00	0.00	0.00	0.00	39,066.00
State Total: 1	0.00	37,453.00	1,613.00	0.00	0.00	0.00	0.00	0.00	39,066.00
GUAM									
GUAM	0.00	0.00	772.10	0.00	0.00	0.00	0.00	22,456.00	23,228.10
State Total: 1	0.00	0.00	772.10	0.00	0.00	0.00	0.00	22,456.00	23,228.10
U.S. MINOR OUTLYING ISLANDS									
BAKER ISLAND	0.00	0.00	31,736.89	0.00	0.00	0.00	0.00	0.00	31,736.89
HOWLAND ISLAND	0.00	0.00	32,550.25	0.00	0.00	0.00	0.00	0.00	32,550.25
JARVIS ISLAND	0.00	0.00	37,519.17	0.00	0.00	0.00	0.00	0.00	37,519.17
JOHNSTON ISLAND	0.00	0.00	100.00	0.00	0.00	0.00	0.00	0.00	100.00
KINGMAN REEF	0.00	0.00	426,392.00	0.00	0.00	0.00	0.00	0.00	426,392.00
MIDWAY ATOLL	0.00	0.00	580,991.50	0.00	0.00	0.00	0.00	0.00	580,991.50
NAVASSA ISLAND	0.00	0.00	364,950.00	0.00	0.00	0.00	0.00	0.00	364,950.00
PALMYRA ATOLL	0.00	0.00	503,963.00	0.00	0.00	443.95	9,500,000.00	2.30	504,409.25
State Total: 8	0.00	0.00	1,978,202.81	0.00	0.00	443.95	9,500,000.00	2.30	1,978,649.06

Table 3 - National Wildlife Refuges

State and Unit	Reserved from Public Domain		Acquired by Other Federal Agency		Devise or Gift	Purchased		Agreement Easement or Lease	Total Acres
	Sole or Primary	Secondary	Sole or Primary	Secondary		Acres	Cost(\$)		
PUERTO RICO									
CABO ROJO	0.00	0.00	587.33	0.00	0.00	1,269.38	2,999,265.63	0.00	1,856.71
CULEBRA	0.00	0.00	1,547.17	0.00	0.00	0.00	0.00	14.21	1,561.38
DESECHEO	0.00	0.00	360.00	0.00	0.00	0.00	0.00	0.00	360.00
LAGUNA CARTAGENA	0.00	0.00	262.86	0.00	0.00	0.00	0.00	772.89	1,035.75
VIEQUES	0.00	0.00	17,770.62	0.00	0.00	0.00	0.00	0.00	17,770.62
State Total: 5	0.00	0.00	20,527.98	0.00	0.00	1,269.38	2,999,265.63	787.10	22,584.46
VIRGIN ISLANDS									
BUCK ISLAND	0.00	0.00	46.07	0.00	0.00	0.00	0.00	0.00	46.07
GREEN CAY	0.00	0.00	0.00	0.00	0.00	13.77	250,000.00	0.00	13.77
SANDY POINT	0.00	0.00	0.00	0.00	0.00	530.31	3,534,370.00	0.00	530.31
State Total: 3	0.00	0.00	46.07	0.00	0.00	544.08	3,784,370.00	0.00	590.15
Grand Total: 548	81,325,231.35	642,340.63	3,444,095.53	927,453.68	758,939.48	4,297,805.68	1,962,236,631.28	1,460,368.07	92,856,234.42

FOOTNOTES FOR TABLE 3

- (1) ALSO IN GEORGIA
- (2) ALSO IN CALIFORNIA
- (3) ALSO IN ARIZONA
- (4) ALSO IN OREGON
- (5) ALSO IN ALABAMA
- (6) ALSO IN FLORIDA
- (7) ALSO IN SOUTH CAROLINA
- (8) ALSO IN MISSOURI
- (9) ALSO IN IOWA, MINNESOTA AND WISCONSIN
- (10) ALSO IN NEBRASKA
- (11) ALSO IN ILLINOIS
- (12) ALSO IN TEXAS
- (13) ALSO IN ILLINOIS, MINNESOTA AND WISCONSIN
- (14) ALSO IN TENNESSEE
- (15) ALSO IN NEVADA
- (16) ALSO IN VIRGINIA
- (17) ALSO IN NEW MEXICO
- (18) ALSO IN ILLINOIS, IOWA AND WISCONSIN
- (19) ALSO IN IOWA
- (20) ALSO IN SOUTH DAKOTA
- (21) ALSO IN IDAHO
- (22) ALSO IN KENTUCKY
- (23) ALSO IN MARYLAND
- (24) ALSO IN NORTH CAROLINA
- (25) ALSO IN ILLINOIS, IOWA AND MINNESOTA
- (26) ALSO IN WASHINGTON
- (27) ALSO IN MISSISSIPPI
- (28) ALSO IN LOUISIANA
- (33) ALSO IN ILLINOIS AND IOWA
- (34) ALSO IN WEST VIRGINIA AND KENTUCKY
- (35) ALSO IN PENNSYLVANIA AND KENTUCKY
- (37) ALSO IN NEW HAMPSHIRE
- (37) ALSO IN MAINE
- (38) ALSO IN WEST VIRGINIA AND PENNSYLVANIA
- (39) ALSO IN NEW YORK
- (40) ALSO IN NEW JERSEY
- (41) ALSO IN MASSACHUSETTS, NEW HAMPSHIRE AND CONNECTICUT
- (42) ALSO IN VERMONT, NEW HAMPSHIRE AND CONNECTICUT
- (43) ALSO IN VERMONT, MASSACHUSETTS AND CONNECTICUT
- (44) ALSO IN NORTH DAKOTA
- (45) ALSO IN UTAH
- (46) ALSO IN COLORADO
- (47) ALSO IN MINNESOTA
- (48) ALSO IN VERMONT, MASSACHUSETTS AND NEW HAMPSHIRE

- A - DEPARTMENT OF THE ARMY
- BIA - BUREAU OF INDIAN AFFAIRS, DEPARTMENT OF THE INTERIOR
- C - DEPARTMENT OF COMMERCE
- CG - COAST GUARD, DEPARTMENT OF HOMELAND SECURITY
- DOE - DEPARTMENT OF ENERGY (FUNCTIONS FORMERLY UNDER NUCLEAR REGULATORY COMMISSION)
- E - CORPS OF ENGINEERS, DEPARTMENT OF THE ARMY
- F - FOREST SERVICE, DEPARTMENT OF AGRICULTURE
- FA - FEDERAL AVIATION ADMINISTRATION, DEPARTMENT OF TRANSPORTATION
- FSA - FARM SERVICE AGENCY (FORMERLY FARMERS HOME ADMINISTRATION, DEPARTMENT OF AGRICULTURE)
- GS - GEOLOGICAL SURVEY, DEPARTMENT OF THE INTERIOR
- LM - BUREAU OF LAND MANAGEMENT, DEPARTMENT OF THE INTERIOR
- N - DEPARTMENT OF THE NAVY
- NA - NATIONAL AERONAUTICS AND SPACE ADMINISTRATION
- R - BUREAU OF RECLAMATION, DEPARTMENT OF THE INTERIOR
- T - TENNESSEE VALLEY AUTHORITY
- (#)* - COUNTED IN ANOTHER STATE
- ** - SUMMARY BY STATE OF ALL OTHER ACRES, BOTH FEE AND LESS THAN FEE, ACQUIRED FROM THE FSA, NOT REPORTED WITHIN AN EXISTING PROJECT. SUMMARY MAY CONTAIN ONE OR MORE OWNERSHIPS, FSA INTEREST STATE SUMMARY ACRES ARE INCLUDED IN THE TOTAL ACRES FOR EACH STATE BUT ARE NOT COUNTED AS SEPARATE UNITS IN THE NATIONAL WILDLIFE REFUGE STATE TOTALS.

Table 4 - Waterfowl Production Area Counties

State and Unit	Reserved from Public Domain	Acquired by Other Federal Agency	Devise or Gift	Purchased		Agreement Easement or Lease		Total Acres
	Sole or Primary	Sole or Primary		Acres	Cost(\$)	Acres	Cost(\$)	
IDAHO								
OXFORD SLOUGH WPA	0.00	0.00	0.00	1,878.41	530,000.00	0.00	0.00	1,878.41
WPA/County Total:	1	0.00	0.00	1,878.41	530,000.00	0.00	0.00	1,878.41
State Total:	1	0.00	0.00	1,878.41	530,000.00	0.00	0.00	1,878.41
IOWA								
IOWA WMD								
WRIGHT	0.00	0.00	0.00	1,696.65	2,615,725.00	0.00	0.00	1,696.65
SAC	0.00	0.00	0.00	770.45	1,717,280.00	0.00	0.00	770.45
DICKINSON	0.00	0.00	0.65	5,501.10	7,257,777.00	98.00	37,725.00	5,599.75
HANCOCK	0.00	0.00	0.00	802.70	545,480.26	7.00	2,250.00	809.70
BUENA VISTA	0.00	0.00	0.00	69.09	169,000.00	0.00	0.00	69.09
POLK	0.00	0.00	0.00	110.00	241,500.00	0.00	0.00	110.00
GREENE	0.00	0.00	0.00	669.05	1,260,700.00	0.00	0.00	669.05
PALO ALTO	0.00	0.00	0.00	674.36	961,092.65	282.00	262,050.00	956.36
WORTH	0.00	0.00	0.00	1,491.84	1,088,329.87	18.00	9,250.00	1,509.84
EMMET	0.00	0.00	0.00	1,811.84	2,483,575.00	58.00	57,250.00	1,869.84
BOONE	0.00	0.00	0.00	391.33	599,600.00	0.00	0.00	391.33
OSCEOLA	0.00	0.00	0.00	0.00	0.00	41.00	21,250.00	41.00
POCAHONTAS	0.00	0.00	0.00	654.16	1,716,400.00	0.00	0.00	654.16
CLAY	0.00	0.00	0.00	867.93	1,146,206.85	0.00	0.00	867.93
GUTHRIE	0.00	0.00	0.00	302.53	609,740.00	0.00	0.00	302.53
WINNEBAGO	0.00	0.00	0.00	1,023.15	1,138,300.31	105.00	54,025.00	1,128.15
KOSSUTH	0.00	0.00	0.00	3,279.86	7,006,646.98	23.00	28,775.00	3,302.86
CERRO GORDO	0.00	0.00	0.00	2,720.25	3,284,677.82	5.70	10,200.00	2,725.95
WPA/County Total:	18	0.00	0.65	22,836.29	33,842,031.74	637.70	482,775.00	23,474.64
State Total:	18	0.00	0.65	22,836.29	33,842,031.74	637.70	482,775.00	23,474.64
MAINE								
CARLTON POND WPA	0.00	0.00	0.00	1,068.21	18,276.08	0.00	0.00	1,068.21
WPA/County Total:	1	0.00	0.00	1,068.21	18,276.08	0.00	0.00	1,068.21
State Total:	1	0.00	0.00	1,068.21	18,276.08	0.00	0.00	1,068.21
MICHIGAN								
MICHIGAN WMD								
VAN BUREN	0.00	0.00	0.00	77.08	43,600.00	0.00	0.00	77.08
JACKSON	0.00	0.00	138.41	160.00	170,000.00	0.00	0.00	298.41
BARRY	0.00	0.00	0.00	160.00	798,177.50	0.00	0.00	160.00
WPA/County Total:	3	0.00	138.41	397.08	1,011,777.50	0.00	0.00	535.49
State Total:	3	0.00	138.41	397.08	1,011,777.50	0.00	0.00	535.49
MINNESOTA								
BIG STONE WMD								
LINCOLN	0.00	0.00	0.00	1,054.01	799,200.00	1,230.82	759,471.04	2,284.83
LYON	0.00	0.00	0.00	1,553.56	1,269,720.00	335.80	163,330.00	1,889.36
WPA/County Total:	2	0.00	0.00	2,607.57	2,068,920.00	1,566.62	922,801.04	4,174.19
DETROIT LAKES WMD								
POLK	0.00	0.00	0.00	12,972.81	2,872,752.86	1,819.80	286,275.00	14,792.61
NORMAN	0.00	0.00	0.00	1,120.00	400,000.00	0.00	0.00	1,120.00
BECKER	0.00	0.00	4.33	12,930.70	4,606,670.56	2,866.93	1,375,560.00	15,801.96
CLAY	0.00	0.00	11.17	10,726.36	3,520,045.18	3,579.14	888,472.15	14,316.67
MAHONOMEN	0.00	0.00	0.00	6,087.33	1,183,558.90	4,784.73	166,836.00	10,872.06
WPA/County Total:	5	0.00	15.50	43,837.20	12,583,027.50	13,050.60	2,717,143.15	56,903.30
FERGUS FALLS WMD								
OTTER TAIL	0.00	0.00	52.19	21,558.91	8,122,052.26	14,728.75	3,553,355.25	36,339.85
DOUGLAS	0.00	0.00	0.00	9,955.97	2,740,243.20	6,197.41	986,280.98	16,153.38
WILKIN	0.00	0.00	0.00	2,433.26	900,064.35	309.00	93,750.00	2,742.26
GRANT	0.00	0.00	0.00	10,217.87	2,969,508.12	3,653.76	1,331,429.00	13,871.63
WPA/County Total:	4	0.00	52.19	44,166.01	14,731,867.93	24,888.92	5,964,815.23	69,107.12

Table 4 - Waterfowl Production Area Counties

State and Unit	Reserved from Public Domain	Acquired by Other Federal Agency	Devise or Gift	Purchased		Agreement Easement or Lease		Total Acres
	Sole or Primary	Sole or Primary		Acres	Cost(\$)	Acres	Cost(\$)	
LITCHFIELD WMD								
RENVILLE	0.00	0.00	0.00	1,658.03	2,211,040.00	0.00	0.00	1,658.03
MCLEOD	0.00	0.00	0.00	1,224.85	1,737,793.00	911.28	835,769.90	2,136.13
WRIGHT	0.00	0.00	0.00	3,070.12	6,276,520.90	437.50	223,575.00	3,507.62
MEEKER	0.00	0.00	0.00	4,866.29	4,157,389.10	2,461.98	1,150,042.00	7,328.27
KANDIYOHI	0.00	0.00	0.00	13,795.28	6,137,318.93	4,488.21	857,026.80	18,283.49
STEARNS	0.00	0.00	0.00	9,133.36	2,926,533.87	1,775.71	670,635.70	10,909.07
TODD	0.00	0.00	0.00	802.85	385,672.20	42.58	17,480.00	845.43
AITKIN	0.00	0.00	0.00	69.86	28,000.00	0.00	0.00	69.86
WPA/County Total:	8	0.00	0.00	34,620.64	23,860,268.00	10,117.26	3,754,529.40	44,737.90
MINNESOTA VALLEY WMD								
LESUEUR	0.00	0.00	0.00	418.99	626,254.50	209.15	126,728.50	628.14
BLUE EARTH	0.00	0.00	79.89	1,234.92	1,741,450.00	454.61	798,275.00	1,769.42
DAKOTA	0.00	0.00	0.00	73.90	201,747.00	0.05	0.00	73.95
CARVER	0.00	0.00	0.00	219.00	321,000.00	47.57	68,976.50	266.57
RICE	0.00	0.00	0.00	412.10	631,999.35	589.79	1,042,141.25	1,001.89
SIBLEY	0.00	0.00	43.48	862.40	1,079,789.73	253.25	173,190.00	1,159.13
SCOTT	0.00	0.00	0.00	40.00	109,200.00	164.21	248,001.00	204.21
STEELE	0.00	0.00	16.59	630.11	653,244.00	0.00	0.00	646.70
WASECA	0.00	0.00	0.00	248.78	408,000.00	0.00	0.00	248.78
WPA/County Total:	9	0.00	139.96	4,140.20	5,772,684.58	1,718.63	2,457,312.25	5,998.79
MORRIS WMD								
YELLOW MEDICINE	0.00	0.00	0.00	959.58	703,683.30	565.51	363,852.40	1,525.09
BIG STONE	0.00	0.00	0.00	11,734.74	2,650,945.83	8,345.87	1,716,406.16	20,080.61
LAC QUI PARLE	0.00	0.00	0.00	4,087.42	1,084,928.73	1,804.33	765,966.00	5,891.75
CHIPPEWA	0.00	0.00	0.00	244.10	127,050.00	115.10	105,525.00	359.20
POPE	0.00	0.00	80.00	12,884.11	2,473,445.07	9,996.51	1,900,636.70	22,960.62
TRAVERSE	0.00	0.00	0.00	4,105.55	1,469,588.63	1,443.61	307,665.00	5,549.16
STEVENS	0.00	0.00	0.00	9,587.88	3,479,202.84	1,324.80	428,990.00	10,912.68
SWIFT	0.00	0.00	0.00	7,601.12	1,804,930.17	2,010.17	796,444.40	9,611.29
WPA/County Total:	8	0.00	80.00	51,204.50	13,793,774.57	25,605.90	6,385,485.66	76,890.40
TAMARAC WMD								
CASS	0.00	0.00	0.00	0.00	0.00	43.00	6,000.00	43.00
CLEARWATER	0.00	0.00	0.00	0.00	0.00	864.00	129,075.00	864.00
WPA/County Total:	2	0.00	0.00	0.00	0.00	907.00	135,075.00	907.00
WINDOM WMD								
JACKSON	0.00	0.00	0.00	4,563.47	3,841,810.28	383.09	547,400.00	4,946.56
MURRAY	0.00	0.00	0.00	2,221.94	2,691,477.00	21.00	44,300.00	2,242.94
NOBLES	0.00	0.00	0.00	521.65	580,802.00	26.00	15,600.00	547.65
WATONWAN	0.00	0.00	0.00	56.65	31,157.50	168.42	112,209.80	225.07
ROCK	0.00	0.00	0.00	0.00	0.00	11.00	9,350.00	11.00
MARTIN	0.00	0.00	0.00	333.89	645,369.60	271.65	287,184.39	605.54
COTTONWOOD	0.00	0.00	0.00	3,096.46	1,625,453.85	233.12	132,625.00	3,329.58
FARIBAULT	0.00	0.00	0.00	830.06	800,991.80	129.37	110,775.00	959.43
FREEBORN	0.00	0.00	133.61	1,728.27	2,127,017.25	147.99	161,650.00	2,009.87
WPA/County Total:	9	0.00	133.61	13,352.39	12,344,079.28	1,391.64	1,421,094.19	14,877.64
State Total:	47	0.00	421.26	193,928.51	85,154,621.86	79,246.57	23,758,255.92	273,596.34
MONTANA								
BENTON LAKE WMD								
PONDERA	0.00	0.00	0.00	640.00	93,000.00	8,487.01	1,760,000.00	9,127.01
HILL	0.00	0.00	378.93	0.00	0.00	918.00	74,672.00	1,296.93
LIBERTY	0.00	0.00	0.00	0.00	0.00	428.00	14,100.00	428.00
GLACIER	0.00	0.00	0.00	94.20	17,898.00	10,243.33	953,495.00	10,337.53
TOOLE	0.00	0.00	0.00	4,610.48	1,003,964.00	12,166.37	916,245.00	16,776.85
CHOUTEAU	0.00	0.00	0.00	2,136.13	538,543.00	941.00	10,023.61	3,077.13
LEWIS AND CLARK	0.00	0.00	0.00	0.00	0.00	6,127.95	1,071,782.00	6,127.95
POWELL	0.00	0.00	1,802.07	2,752.60	1,053,834.00	24,268.32	6,650,635.00	28,822.99
CASCADE	0.00	0.00	0.00	727.46	299,606.00	271.50	15,550.00	998.96

Table 4 - Waterfowl Production Area Counties

State and Unit	Reserved from Public Domain	Acquired by Other Federal Agency	Devise or Gift	Purchased		Agreement Easement or Lease		Total Acres
	Sole or Primary	Sole or Primary		Acres	Cost(\$)	Acres	Cost(\$)	
TETON *	0.00	0.00	0.00	1,486.05	376,253.00	6,334.77	241,818.00	7,820.82
WPA/County Total: 10	0.00	0.00	2,181.00	12,446.92	3,383,098.00	70,186.25	11,708,320.61	84,814.17
BOWDOIN WMD								
PHILLIPS *	0.00	0.00	51.00	6,877.83	1,371,863.00	31,007.36	2,237,378.82	37,936.19
VALLEY	0.00	0.00	0.00	0.00	0.00	201.00	28,160.00	201.00
BLAINE	0.00	0.00	0.00	2,435.26	167,340.00	10,724.20	690,830.00	13,159.46
WPA/County Total: 3	0.00	0.00	51.00	9,313.09	1,539,203.00	41,932.56	2,956,368.82	51,296.65
CHARLES M. RUSSELL WMD								
MUSSELSHELL	0.00	0.00	0.00	532.45	163,001.00	160.00	2,000.00	692.45
YELLOWSTONE	0.00	0.00	0.00	486.42	55,600.00	0.00	0.00	486.42
PETROLEUM	0.00	0.00	0.00	40.00	23,800.00	0.00	0.00	40.00
GOLDEN VALLEY	0.00	0.00	0.00	760.27	76,427.00	160.00	3,284.00	920.27
STILLWATER	0.00	0.00	0.00	1,828.10	207,625.00	0.38	0.00	1,828.48
WPA/County Total: 5	0.00	0.00	0.00	3,647.24	526,453.00	320.38	5,284.00	3,967.62
NORTHEAST MONTANA WMD								
SHERIDAN	39.10	0.00	20.00	10,471.58	1,244,031.08	11,389.66	772,275.00	21,920.34
DANIELS	0.00	0.00	7.85	1,080.58	97,669.00	1,011.32	68,125.00	2,099.75
ROOSEVELT	0.00	0.00	0.00	179.20	14,000.00	7,402.42	392,500.00	7,581.62
WPA/County Total: 3	39.10	0.00	27.85	11,731.36	1,355,700.08	19,803.40	1,232,900.00	31,601.71
NORTHWEST MONTANA WMD								
LAKE *	0.00	0.00	0.00	3,228.36	2,306,855.00	4,335.69	3,103,430.00	7,564.05
FLATHEAD	0.00	0.00	807.92	4,410.31	2,246,518.00	0.00	0.00	5,218.23
WPA/County Total: 2	0.00	0.00	807.92	7,638.67	4,553,373.00	4,335.69	3,103,430.00	12,782.28
State Total: 23	39.10	0.00	3,067.77	44,777.28	11,357,827.08	136,578.28	19,006,303.43	184,462.43
NEBRASKA								
RAINWATER BASIN WMD								
HAMILTON *	0.00	160.00	80.00	880.00	1,271,250.00	72.50	1,291.46	1,192.50
YORK *	0.00	0.00	0.00	879.20	419,429.00	81.92	0.00	961.12
FILLMORE	0.00	0.00	0.00	3,337.60	1,631,453.00	6.60	24.00	3,344.20
ADAMS	0.00	0.00	163.00	231.56	230,000.00	0.00	1,473.67	394.56
POLK FSA ** *	0.00	0.00	0.00	0.00	0.00	140.78	0.00	140.78
PHELPS	0.00	0.00	0.00	4,595.14	3,573,111.00	0.00	0.00	4,595.14
CLAY	0.00	1,052.19	280.00	5,028.14	2,348,258.85	4.25	0.00	6,364.58
KEARNEY *	0.00	0.00	0.00	2,874.43	657,681.00	175.50	0.00	3,049.93
FRANKLIN	0.00	0.00	157.36	1,625.96	402,698.00	0.00	0.00	1,783.32
SEWARD	0.00	0.00	0.00	471.14	309,010.45	0.00	0.00	471.14
GOSPER	0.00	0.00	0.00	1,451.50	233,923.00	0.00	0.00	1,451.50
HALL *	0.00	320.70	0.00	328.77	433,000.00	0.00	0.00	649.47
SALINE FSA ** *	0.00	61.35	0.00	0.00	0.00	43.00	0.00	104.35
WPA/County Total: 11	0.00	1,594.24	680.36	21,703.44	11,509,814.30	524.55	2,789.13	24,502.59
State Total: 11	0.00	1,594.24	680.36	21,703.44	11,509,814.30	524.55	2,789.13	24,502.59
NORTH DAKOTA								
ARROWWOOD WMD								
FOSTER	0.00	0.00	0.00	1,487.07	96,568.00	6,828.00	200,465.00	8,315.07
EDDY *	29.84	0.00	0.00	4,627.21	498,001.00	12,227.13	314,995.00	16,884.18
WPA/County Total: 2	29.84	0.00	0.00	6,114.28	594,569.00	19,055.13	515,460.00	25,199.25
AUDUBON WMD								
WARD	120.00	0.00	0.00	5,868.60	489,211.00	49,649.18	1,856,889.00	55,637.78
MCLEAN	515.00	7,600.91	159.00	4,068.29	420,234.00	33,384.13	1,557,190.00	45,727.33
SHERIDAN *	229.20	3,990.65	334.49	7,663.03	468,427.00	48,758.72	1,646,070.00	60,976.09
HETTINGER	0.00	1,202.60	0.00	0.00	0.00	0.00	0.00	1,202.60
WPA/County Total: 4	864.20	12,794.16	493.49	17,599.92	1,377,872.00	131,792.03	5,060,149.00	163,543.80
CHASE LAKE PRAIRIE PROJECT WMD								
STUTSMAN *	251.66	1,562.69	46.07	26,416.57	1,667,016.00	61,217.00	1,630,290.00	89,493.99
WELLS *	0.00	2,935.40	0.00	7,661.43	1,188,559.00	14,330.06	732,377.00	24,926.89
WPA/County Total: 2	251.66	4,498.09	46.07	34,078.00	2,855,575.00	75,547.06	2,362,667.00	114,420.88

Table 4 - Waterfowl Production Area Counties

State and Unit	Reserved from Public Domain	Acquired by Other Federal Agency	Devise or Gift	Purchased		Agreement Easement or Lease		Total Acres
	Sole or Primary	Sole or Primary		Acres	Cost(\$)	Acres	Cost(\$)	
CROSBY WMD								
DIVIDE	1,244.83	0.00	0.00	9,444.62	474,790.00	36,581.95	713,810.00	47,271.40
BURKE	0.00	0.00	0.00	3,544.19	180,068.00	45,306.82	1,381,231.00	48,851.01
WILLIAMS *	320.00	0.00	0.00	4,163.17	278,057.00	9,055.00	246,475.00	13,538.17
WPA/County Total: 3	1,564.83	0.00	0.00	17,151.98	932,915.00	90,943.77	2,341,516.00	109,660.58
DEVILS LAKE WMD								
RAMSEY *	132.10	1,119.43	41.96	8,183.04	1,144,252.00	29,116.00	821,835.00	38,592.53
BENSON *	1,660.85	232.15	25.89	7,296.77	607,908.00	41,116.52	1,396,980.00	50,332.18
NELSON *	0.00	340.91	0.00	3,203.23	174,341.00	38,319.70	1,336,445.00	41,863.84
CAVALIER *	0.00	723.71	0.00	10,129.12	1,354,471.00	14,071.00	313,440.00	24,923.83
TOWNER *	13.50	829.39	1,281.05	5,117.02	902,146.00	25,648.77	572,615.00	32,889.73
GRAND FORKS	18.30	0.00	21.77	6,766.72	1,462,108.85	1,505.90	47,735.00	8,312.69
WALSH *	5.50	387.52	0.00	1,393.19	98,128.00	9,096.61	118,800.00	10,882.82
PEMBINA *	0.00	0.00	0.00	2,258.56	218,677.00	432.90	1,900.00	2,691.46
WPA/County Total: 8	1,830.25	3,633.11	1,370.67	44,347.65	5,962,031.85	159,307.40	4,609,750.00	210,489.08
J. CLARK SALYER WMD								
BOTTINEAU *	7.40	210.30	0.00	2,371.47	200,763.00	30,850.58	1,555,105.00	33,439.75
MCHENRY *	993.59	0.00	0.00	4,888.80	374,404.50	58,053.51	2,685,795.00	63,935.90
PIERCE *	3,276.00	1,054.56	12.68	8,406.26	922,055.00	43,696.63	1,384,535.00	56,446.13
RENVILLE	0.00	0.00	0.00	311.09	23,523.00	16,965.60	1,829,540.00	17,276.69
ROLETTE	105.96	0.00	0.00	5,685.92	759,347.00	20,510.01	429,420.00	26,301.89
WPA/County Total: 5	4,382.95	1,264.86	12.68	21,663.54	2,280,092.50	170,076.33	7,884,395.00	197,400.36
KULM WMD								
MCINTOSH *	297.58	0.00	9.60	17,373.48	1,368,865.00	34,927.32	884,660.00	52,607.98
LA MOURE *	0.00	634.89	0.00	4,799.96	505,095.00	15,468.70	1,088,274.00	20,903.55
LOGAN *	835.00	160.03	0.00	11,226.24	1,006,598.00	54,234.87	1,626,586.00	66,456.14
DICKEY *	306.75	0.00	0.00	9,735.40	1,150,816.00	44,167.51	2,307,750.00	54,209.66
WPA/County Total: 4	1,439.33	794.92	9.60	43,135.08	4,031,374.00	148,798.40	5,907,270.00	194,177.33
LONG LAKE WMD								
BURLEIGH *	850.10	794.69	0.00	9,611.44	1,949,864.00	53,156.37	924,150.00	64,412.60
EMMONS *	480.00	0.00	0.00	3,135.29	174,321.75	12,477.08	359,700.00	16,092.37
KIDDER *	1,769.79	0.00	86.36	5,547.52	438,439.00	91,374.88	1,627,505.00	98,778.55
WPA/County Total: 3	3,099.89	794.69	86.36	18,294.25	2,562,624.75	157,008.33	2,911,355.00	179,283.52
LOSTWOOD WMD								
MOUNTRAIL *	467.52	400.00	250.00	9,905.10	940,661.00	65,009.19	1,598,580.00	76,031.81
WPA/County Total: 1	467.52	400.00	250.00	9,905.10	940,661.00	65,009.19	1,598,580.00	76,031.81
TEWAUKON WMD								
SARGENT *	0.00	405.71	0.00	3,537.46	305,439.00	22,685.50	1,941,635.00	26,628.67
RANSOM	0.00	0.00	0.00	4,315.02	617,357.00	23,891.48	1,786,300.00	28,206.50
RICHLAND	0.00	0.00	0.00	6,072.25	986,052.00	7,060.12	1,016,455.00	13,132.37
WPA/County Total: 3	0.00	405.71	0.00	13,924.73	1,908,848.00	53,637.10	4,744,390.00	67,967.54
VALLEY CITY WMD								
STEELE	0.00	0.00	0.00	3,249.25	538,345.00	4,404.30	274,320.00	7,653.55
CASS	0.00	0.00	0.00	3,439.89	628,344.00	1,759.90	133,825.00	5,199.79
TRAILL	0.00	0.00	0.00	719.36	75,109.00	234.00	4,830.00	953.36
GRIGGS	158.05	0.00	0.00	3,069.46	373,990.00	16,778.20	536,830.00	20,005.71
BARNES *	1.26	338.63	15.61	6,661.68	958,087.00	21,112.50	1,702,485.00	28,129.68
WPA/County Total: 5	159.31	338.63	15.61	17,139.64	2,573,875.00	44,288.90	2,652,290.00	61,942.09
State Total: 40	14,089.78	24,924.17	2,284.48	243,354.17	26,020,438.10	1,115,463.64	40,587,822.00	1,400,116.24
SOUTH DAKOTA								
HURON WMD								
SULLY *	0.00	0.00	0.00	266.48	9,993.00	6,056.21	637,575.00	6,322.69
BUFFALO	0.00	0.00	916.52	0.00	0.00	1,343.61	48,000.00	2,260.13
JERAULD *	40.00	0.00	320.00	1,430.40	217,041.00	24,268.65	2,537,915.00	26,059.05
BEADLE *	0.00	240.00	70.19	7,256.45	1,651,212.69	44,873.99	6,755,920.00	52,440.63
HYDE *	0.00	0.00	2,401.36	0.00	0.00	41,912.29	3,013,010.00	44,313.65

Table 4 - Waterfowl Production Area Counties

State and Unit	Reserved from Public Domain	Acquired by Other Federal Agency	Devise or Gift	Purchased		Agreement Easement or Lease		Total Acres
	Sole or Primary	Sole or Primary		Acres	Cost(\$)	Acres	Cost(\$)	
HAND *	80.00	0.00	239.00	3,671.31	580,260.35	65,922.36	7,181,799.00	69,912.67
SANBORN *	0.00	0.00	0.00	93.00	5,250.00	40,622.85	5,468,170.00	40,715.85
HUGHES	0.00	0.00	0.00	455.99	82,800.00	3,265.09	444,875.00	3,721.08
WPA/County Total: 8	120.00	240.00	3,947.07	13,173.63	2,546,557.04	228,265.05	26,087,264.00	245,745.75
LACREEK WMD								
JONES FSA ** *	0.00	0.00	0.00	0.00	0.00	232.00	0.00	232.00
STANLEY FSA ** *	0.00	0.00	0.00	0.00	0.00	1,431.40	0.00	1,431.40
HAAKON FSA ** *	0.00	0.00	0.00	0.00	0.00	1,806.10	0.00	1,806.10
WPA/County Total: 0	0.00	0.00	0.00	0.00	0.00	3,469.50	0.00	3,469.50
LAKE ANDES WMD								
CHARLES MIX *	0.00	0.00	285.70	4,110.82	1,162,147.00	9,402.37	1,403,685.00	13,798.89
DOUGLAS *	0.00	0.00	449.73	3,852.05	647,691.00	4,076.40	396,825.00	8,378.18
DAVISON *	0.00	0.00	0.00	229.92	24,540.00	354.10	14,365.00	584.02
BON HOMME *	0.00	0.00	0.00	1,174.17	323,624.90	252.73	4,305.00	1,426.90
BRULE	0.00	0.00	0.00	1,074.13	89,404.00	20,754.69	2,606,505.00	21,828.82
TURNER *	0.00	0.00	0.00	850.09	430,044.90	479.90	106,090.00	1,329.99
HANSON *	0.00	0.00	0.00	1,075.60	281,853.00	2,813.28	136,130.00	3,888.88
HUTCHINSON *	0.00	0.00	0.00	789.51	227,646.25	1,229.50	151,075.00	2,019.01
TRIPP FSA ** *	0.00	0.00	0.00	0.00	0.00	5.90	0.00	5.90
LINCOLN	0.00	0.00	0.00	177.22	39,925.00	300.50	112,645.00	477.72
YANKTON	0.00	0.00	0.00	294.63	128,562.00	488.60	5,375.00	783.23
AURORA *	0.00	0.00	0.00	4,716.08	622,316.00	36,775.98	5,290,370.00	41,492.06
UNION	0.00	0.00	0.00	96.02	22,331.00	0.00	0.00	96.02
CLAY *	0.00	0.00	0.00	40.00	8,000.00	59.50	200.00	99.50
WPA/County Total: 13	0.00	0.00	735.43	18,480.24	4,008,085.05	76,993.45	10,227,570.00	96,209.12
MADISON WMD								
MINER *	40.00	0.00	0.00	1,545.87	153,695.00	25,382.74	5,736,065.00	26,968.61
HAMLIN *	0.00	0.00	0.00	3,400.89	954,563.00	6,319.14	1,006,305.00	9,720.03
KINGSBURY *	0.00	0.00	0.00	6,924.04	1,838,689.80	26,123.98	3,718,338.00	33,048.02
MCCOOK *	0.00	0.00	0.00	3,362.96	680,845.60	7,151.87	899,970.00	10,514.83
DEUEL *	0.00	0.00	0.00	3,208.87	481,522.00	27,805.49	2,669,260.00	31,014.36
BROOKINGS *	0.00	0.00	158.25	6,183.42	1,650,276.70	9,243.80	1,919,791.00	15,585.47
MINNEHAHA *	0.00	0.00	0.00	4,499.63	1,100,286.00	1,650.96	351,295.00	6,150.59
LAKE *	0.00	0.00	359.34	5,744.07	1,306,607.75	7,019.22	1,786,535.00	13,122.63
MOODY *	0.00	0.00	277.22	2,903.78	927,478.85	2,387.69	645,930.00	5,568.69
WPA/County Total: 9	40.00	0.00	794.81	37,773.53	9,093,964.70	113,084.89	18,733,489.00	151,693.23
SAND LAKE WMD								
DEWEY FSA ** *	0.00	0.00	0.00	0.00	0.00	2,361.80	0.00	2,361.80
CORSON FSA ** *	0.00	0.00	0.00	0.00	0.00	1,105.90	0.00	1,105.90
CAMPBELL	240.00	0.00	0.00	1,919.71	185,541.00	22,815.88	1,654,780.00	24,975.59
FAULK *	0.00	0.00	0.00	2,566.88	480,995.00	137,265.37	9,902,125.00	139,832.25
EDMUNDS *	0.00	0.00	160.00	8,965.76	1,717,201.00	125,533.87	10,601,360.00	134,659.63
MCPHERSON *	160.45	0.00	1,381.23	19,414.42	3,399,600.80	152,704.15	8,279,000.00	173,660.25
BROWN	0.00	0.00	482.62	4,094.93	819,223.80	51,689.65	6,830,500.00	56,267.20
POTTER *	0.00	0.00	0.00	652.63	71,179.00	24,402.91	1,465,280.00	25,055.54
SPINK *	520.00	0.00	200.00	2,225.17	388,680.00	28,561.25	3,653,725.00	31,506.42
WALWORTH *	335.71	0.00	0.00	1,524.54	191,800.00	19,931.78	1,568,465.00	21,792.03
WPA/County Total: 8	1,256.16	0.00	2,223.85	41,364.04	7,254,220.60	566,372.56	43,955,235.00	611,216.61
WAUBAY WMD								
ROBERTS *	0.00	0.00	0.00	5,032.73	625,710.80	52,752.41	3,165,250.00	57,785.14
CODINGTON *	31.23	0.00	1,188.42	5,089.31	882,837.70	11,075.65	767,515.00	17,384.61
CLARK *	95.73	0.00	0.00	6,033.11	843,303.90	46,707.56	2,972,475.00	52,836.40
MARSHALL *	16.89	0.00	471.23	10,218.51	1,951,929.00	57,777.13	4,251,231.00	68,483.76
DAY	208.75	0.00	0.00	6,411.50	466,966.00	46,197.94	3,127,620.00	52,818.19
GRANT	0.00	0.00	0.00	5,362.99	1,005,000.00	20,770.42	2,042,860.00	26,133.41
WPA/County Total: 6	352.60	0.00	1,659.65	38,148.15	5,775,747.40	235,281.11	16,326,951.00	275,441.51
State Total: 44	1,768.76	240.00	9,360.81	148,939.59	28,678,574.79	1,223,466.56	115,330,509.00	1,383,775.72
WISCONSIN								

Table 4 - Waterfowl Production Area Counties

State and Unit	Reserved from Public Domain	Acquired by Other Federal Agency	Devise or Gift	Purchased		Agreement Easement or Lease		Total Acres
	Sole or Primary	Sole or Primary		Acres	Cost(\$)	Acres	Cost(\$)	
LEOPOLD WMD								
FOND DU LAC	0.00	0.00	0.00	961.40	1,198,792.00	0.00	0.00	961.40
ROCK	0.00	0.00	0.00	349.32	302,358.71	0.00	0.00	349.32
DANE	0.00	0.00	0.00	1,591.08	2,109,875.65	0.00	0.00	1,591.08
OZAUKEE	0.00	0.00	0.00	556.30	857,413.40	0.00	0.00	556.30
DODGE	0.00	0.00	0.00	726.97	967,652.33	0.43	1,000.00	727.40
MANITOWOC	0.00	0.00	0.00	120.00	88,000.00	0.00	0.00	120.00
WAUSHARA	0.00	0.00	0.00	232.30	243,000.00	0.00	6,000.00	232.30
MARQUETTE	0.00	0.00	0.00	259.97	119,480.00	0.00	0.00	259.97
JEFFERSON	0.00	0.00	0.00	249.79	241,239.00	0.00	0.00	249.79
SAUK	0.00	0.00	0.00	210.88	538,000.00	0.00	0.00	210.88
ADAMS	0.00	0.00	0.00	344.00	172,500.00	0.00	0.00	344.00
SHEBOYGAN	0.00	0.00	0.00	709.91	1,639,638.94	0.00	0.00	709.91
WINNEBAGO	0.00	0.00	0.00	2,119.37	1,897,300.00	0.00	0.00	2,119.37
COLUMBIA	0.00	0.00	26.00	3,366.84	3,576,816.45	0.00	0.00	3,392.84
WPA/County Total:	14	0.00	26.00	11,798.13	13,952,066.48	0.43	7,000.00	11,824.56
ST. CROIX WMD								
POLK	0.00	0.00	0.00	1,045.07	509,094.00	0.00	0.00	1,045.07
ST. CROIX	0.00	0.00	0.00	5,551.67	7,509,504.56	1.64	2,000.00	5,553.31
DUNN	0.00	0.00	0.00	621.98	698,200.00	0.00	0.00	621.98
WPA/County Total:	3	0.00	0.00	7,218.72	8,716,798.56	1.64	2,000.00	7,220.36
State Total:	17	0.00	26.00	19,016.85	22,668,865.04	2.07	9,000.00	19,044.92
Grand Total:	205	15,897.64	26,758.41	15,979.74	697,899.83	220,792,226.49	2,555,919.37	199,177,454.48

* - COUNTY WHERE WPA PROGRAM CURRENTLY EXISTS AND NEW FSA INTERESTS ARE ACQUIRED.
 *** - SUMMARY BY COUNTY OF ALL OTHER ACRES, BOTH FEE AND LESS THAN FEE, ACQUIRED FROM THE FSA, NOT REPORTED WITHIN AN EXISTING PROJECT. SUMMARY MAY CONTAIN ONE OR MORE OWNERSHIPS. FSA COUNTY SUMMARY ACRES ARE INCLUDED IN THE TOTAL ACRES FOR EACH STATE BUT ARE NOT SEPARATE UNITS IN THE WATERFOWL PRODUCTION AREA STATE TOTALS.
 WMD - WETLANDS MANAGEMENT DISTRICT
 FSA - FARM SERVICE AGENCY (FORMERLY FARMERS HOME ADMINISTRATION, DEPARTMENT OF AGRICULTURE)

Table 5 - Coordination Areas

State and Unit	Reserved from Public Domain		Acquired by Other Federal Agency		Devise or Gift	Purchased		Agreement Easement or Lease	Total Acres
	Sole or Primary	Secondary	Sole or Primary	Secondary		Acres	Cost(\$)		
ARIZONA									
GILA RIVER	6,896.14	0.00	0.00	0.00	0.00	0.00	0.00	0.00	6,896.14
State Total: 1	6,896.14	0.00	0.00	0.00	0.00	0.00	0.00	0.00	6,896.14
CALIFORNIA									
HONEY LAKE	1,050.29	0.00	0.00	0.00	0.00	0.00	0.00	0.00	1,050.29
TOPAZ LAKE	200.00	0.00	0.00	0.00	0.00	0.00	0.00	0.00	200.00
State Total: 2	1,250.29	0.00	0.00	0.00	0.00	0.00	0.00	0.00	1,250.29
COLORADO									
HOT SULPHUR	1,115.00	0.00	0.00	0.00	0.00	0.00	0.00	0.00	1,115.00
MACK MESA	37.53	0.00	0.00	0.00	0.00	0.00	0.00	0.00	37.53
State Total: 2	1,152.53	0.00	0.00	0.00	0.00	0.00	0.00	0.00	1,152.53
IDAHO									
C. J. STRIKE	1,544.90	0.00	0.00	0.00	0.00	0.00	0.00	0.00	1,544.90
CAREY LAKE	320.00	0.00	0.00	0.00	0.00	0.00	0.00	0.00	320.00
HAGERMAN	0.00	0.00	0.00	0.00	0.00	219.78	13,070.00	0.00	219.78
NORTH LAKE	2,705.32	0.00	0.00	0.00	0.00	0.00	0.00	0.00	2,705.32
SAND CREEK	1,000.00	0.00	0.00	0.00	0.00	0.00	0.00	0.00	1,000.00
State Total: 5	5,570.22	0.00	0.00	0.00	0.00	219.78	13,070.00	0.00	5,790.00
ILLINOIS									
MISSISSIPPI RIVER	0.00	0.00	0.00	E26,626.00	0.00	0.00	0.00	0.00	26,626.00
State Total: 1	0.00	0.00	0.00	26,626.00	0.00	0.00	0.00	0.00	26,626.00
IOWA									
GREEN ISLAND	0.00	0.00	0.00	E 2,571.00	0.00	82.00	410.00	0.00	2,653.00
LAKE ODESSA	0.00	0.00	0.00	E 3,134.00	0.00	0.00	0.00	0.00	3,134.00
PRINCETON	0.00	0.00	0.00	E 794.00	0.00	0.00	0.00	0.00	794.00
State Total: 3	0.00	0.00	0.00	6,499.00	0.00	82.00	410.00	0.00	6,581.00
MINNESOTA									
BELTRAMI	0.00	0.00	81,651.38	0.00	0.00	0.00	0.00	0.00	81,651.38
PIPESTONE	0.00	0.00	117.72	0.00	0.00	0.00	0.00	0.00	117.72
State Total: 2	0.00	0.00	81,769.10	0.00	0.00	0.00	0.00	0.00	81,769.10
MISSOURI									
CLARKSVILLE	0.00	0.00	0.00	E 282.00	0.00	0.00	0.00	0.00	282.00
ELSBERRY	0.00	0.00	0.00	E 1,286.00	0.00	0.00	0.00	0.00	1,286.00
MISSISSIPPI RIVER	0.00	0.00	0.00	E10,265.00	0.00	0.00	0.00	0.00	10,265.00
WEST QUINCY	0.00	0.00	0.00	E 242.00	0.00	0.00	0.00	0.00	242.00
State Total: 4	0.00	0.00	0.00	12,075.00	0.00	0.00	0.00	0.00	12,075.00
MONTANA									
BULL MOUNTAIN	1,599.32	0.00	0.00	0.00	0.00	0.00	0.00	0.00	1,599.32
DODSON	120.00	0.00	0.00	0.00	0.00	0.00	0.00	0.00	120.00
FOX LAKE	160.00	0.00	0.00	0.00	0.00	0.00	0.00	0.00	160.00
FREEZEOUT LAKE	434.80	0.00	0.00	0.00	0.00	0.00	0.00	0.00	434.80
JUDITH RIVER	234.49	0.00	0.00	0.00	0.00	0.00	0.00	0.00	234.49
SUN RIVER	4,144.83	0.00	0.00	0.00	0.00	0.00	0.00	0.00	4,144.83
State Total: 6	6,693.44	0.00	0.00	0.00	0.00	0.00	0.00	0.00	6,693.44
NEW YORK									
LIDO BEACH	0.00	0.00	22.42	0.00	0.00	0.00	0.00	0.00	22.42
State Total: 1	0.00	0.00	22.42	0.00	0.00	0.00	0.00	0.00	22.42
NORTH DAKOTA									
LAKE WASHINGTON	3.68	0.00	0.00	0.00	0.00	0.00	0.00	0.00	3.68
State Total: 1	3.68	0.00	0.00	0.00	0.00	0.00	0.00	0.00	3.68
OREGON									
GOVERNMENT ISLAND	1.79	0.00	0.00	0.00	0.00	0.00	0.00	0.00	1.79
OCHOCO RESERVOIR	40.00	0.00	0.00	0.00	0.00	0.00	0.00	0.00	40.00
SUMMER LAKE	7,127.65	0.00	0.00	0.00	0.00	0.00	0.00	0.00	7,127.65
State Total: 3	7,169.44	0.00	0.00	0.00	0.00	0.00	0.00	0.00	7,169.44
UTAH									
DESERT LAKES	880.00	0.00	1,741.23	0.00	0.00	0.00	0.00	0.00	2,621.23
ROCK ISLAND	1.74	0.00	0.00	0.00	0.00	0.00	0.00	0.00	1.74
TOPAZ LAKE	3,662.13	0.00	480.00	0.00	0.00	0.00	0.00	0.00	4,142.13

Table 5 - Coordination Areas

State and Unit	Reserved from Public Domain		Acquired by Other Federal Agency		Devise or Gift	Purchased		Agreement Easement or Lease	Total Acres
	Sole or Primary	Secondary	Sole or Primary	Secondary		Acres	Cost(\$)		
State Total:	3	4,543.87	0.00	2,221.23	0.00	0.00	0.00	0.00	6,765.10
WASHINGTON									
COLOCKUM		4,957.23	0.00	0.00	0.00	0.00	0.00	0.00	4,957.23
LENORE		5,787.00	0.00	0.00	0.00	0.00	0.00	0.00	5,787.00
MARROWSTONE		16.25	0.00	0.00	0.00	0.00	0.00	0.00	16.25
METHOW		3,037.97	0.00	0.00	0.00	0.00	0.00	0.00	3,037.97
PHALON LAKE		9.70	0.00	0.00	0.00	0.00	0.00	0.00	9.70
SHERMAN CREEK		560.00	0.00	0.00	0.00	0.00	0.00	0.00	560.00
SINLAHEKIN		2,833.83	0.00	0.00	0.00	0.00	0.00	0.00	2,833.83
SUNNYSIDE		320.00	0.00	0.00	0.00	0.00	0.00	0.00	320.00
State Total:	8	17,521.98	0.00	0.00	0.00	0.00	0.00	0.00	17,521.98
WISCONSIN									
NECEDAH		33.18	0.00	55,285.22	0.00	0.00	379.35	0.00	55,697.75
State Total:	1	33.18	0.00	55,285.22	0.00	0.00	379.35	0.00	55,697.75
WYOMING									
EAST FORK		3,432.04	0.00	0.00	0.00	0.00	0.00	0.00	3,432.04
GREYS RIVER		927.31	0.00	0.00	0.00	0.00	0.00	0.00	927.31
OCEAN LAKE		0.00	0.00	0.00	R10,539.14	0.00	0.00	0.00	10,539.14
SHERIDAN		160.00	0.00	0.00	0.00	0.00	0.00	0.00	160.00
SYBILLE		681.44	0.00	0.00	0.00	0.00	0.00	0.00	681.44
TONGUE RIVER		551.05	0.00	0.00	0.00	0.00	0.00	0.00	551.05
State Total:	6	5,751.84	0.00	0.00	10,539.14	0.00	0.00	0.00	16,290.98
Grand Total:	49	56,586.61	0.00	139,297.97	55,739.14	0.00	681.13	13,480.00	252,304.85

E - CORPS OF ENGINEERS - DEPARTMENT OF THE ARMY
R - BUREAU OF RECLAMATION - DEPARTMENT OF THE INTERIOR

Table 6 - Administrative Sites

State and Unit	Reserved from Public Domain		Acquired by Other Federal Agency		Devise or Gift	Purchased		Agreement Easement or Lease	Total Acres	
	Sole or Primary	Secondary	Sole or Primary	Secondary		Acres	Cost(\$)			
ALASKA										
BETHEL	5.08	0.00	0.00	0.00	0.00	2.08	63,600.00	0.00	7.16	
BETTLES	0.00	0.00	0.00	0.00	0.00	0.00	0.00	2.25	2.25	
COLD BAY HANGAR	0.00	0.00	0.00	0.00	0.00	0.00	0.00	0.39	0.39	
DILLINGHAM	0.00	0.00	0.00	0.00	0.00	13.73	499,900.00	0.00	13.73	
EMMONAK	0.00	0.00	0.00	0.00	0.00	0.00	0.00	0.17	0.17	
FAIRBANKS HANGAR	0.00	0.00	0.00	0.00	0.00	0.00	0.00	2.05	2.05	
FAIRBANKS OFFICE WILDLIFE	0.00	0.00	1.89	0.00	0.00	0.26	2,024.05	0.00	2.15	
FORT YUKON	0.52	0.00	0.00	0.00	0.00	0.00	0.00	0.19	0.71	
GALENA	0.44	0.00	0.00	0.00	0.00	3.70	345,100.00	0.77	4.91	
HOMER	0.00	0.00	0.00	0.00	0.75	59.01	1,009,000.00	0.00	59.76	
JUNEAU DOCK	0.00	0.00	0.00	0.00	0.00	0.00	0.00	0.67	0.67	
JUNEAU HANGAR	0.00	0.00	0.00	0.00	0.00	0.00	0.00	1.06	1.06	
KAKTOVIK	0.00	0.00	0.00	0.00	0.00	0.00	0.00	0.46	0.46	
KENAI	0.00	0.00	0.00	0.00	0.00	17.68	49,500.00	0.01	17.69	
KETCHIKAN	0.00	0.00	0.00	0.00	0.00	0.00	0.00	0.31	0.31	
KING SALMON	6.29	0.00	0.00	0.00	0.00	5.42	64,800.00	0.34	12.05	
KODIAK	2.04	0.00	0.00	2.39	0.00	0.40	715,000.00	0.00	4.83	
KODIAK FLOAT PLANE	0.00	0.00	0.00	0.00	0.00	0.00	0.00	0.06	0.06	
KODIAK OFFICE	0.00	36.00	0.00	CG	0.00	0.00	0.00	0.00	36.00	
KOTZEBUE	0.00	0.00	0.00	0.00	0.00	0.50	209,500.00	0.23	0.73	
KUSTATAN RIVER	0.00	0.00	0.00	0.00	0.00	0.00	0.00	7.00	7.00	
LAKE HOOD SEAPLANE BASE	14.90	0.00	0.00	0.00	0.00	0.00	0.00	2.26	17.16	
MCGRATH	0.00	0.00	0.00	0.00	0.00	2.44	51,000.00	0.00	2.44	
MCLEES LAKE	0.00	0.00	0.00	0.00	0.00	0.00	0.00	0.01	0.01	
MORTENSENS CREEK	0.00	0.00	0.00	0.00	0.00	0.00	0.00	1.50	1.50	
PILOT POINT	1.00	0.00	0.00	0.00	0.00	0.00	0.00	0.00	1.00	
SAINT GEORGE	0.00	0.00	0.00	0.00	0.00	0.00	0.00	1.00	1.00	
SAINT PAUL	0.00	0.00	0.00	0.00	0.00	0.00	0.00	1.11	1.11	
SOLDOTNA AIRPORT	0.00	0.00	0.00	0.00	0.00	0.00	0.00	3.92	3.92	
TOK	0.00	0.00	2.00	0.00	0.00	17.88	45,000.00	0.00	19.88	
WHITEFISH LAKE	0.00	0.00	0.00	0.00	0.00	0.00	0.00	0.50	0.50	
State Total:	31	30.27	36.00	3.89	2.39	0.75	123.10	3,054,424.05	26.26	222.66
ARIZONA										
CABEZA PRIETA	10.00	0.00	0.00	0.00	0.00	0.44	25,300.00	0.00	10.44	
KOFA	0.00	0.00	0.00	0.00	0.00	1.00	0.00	0.00	1.00	
State Total:	2	10.00	0.00	0.00	0.00	0.00	1.44	25,300.00	0.00	11.44
COLORADO										
NAT'L BLACK-FOOTED FERRET	0.00	0.00	0.00	0.00	0.00	40.05	32,000.00	3.89	43.94	
State Total:	1	0.00	0.00	0.00	0.00	0.00	40.05	32,000.00	3.89	43.94
HAWAII										
HAWAII	0.00	0.00	0.23	0.00	0.00	0.00	0.00	0.00	0.23	
MAKENA BEACH	0.00	0.00	0.00	0.00	0.00	0.00	0.00	0.50	0.50	
OLINDA	0.00	0.00	4.20	0.00	0.00	0.00	0.00	0.00	4.20	
State Total:	3	0.00	0.00	4.43	0.00	0.00	0.00	0.00	0.50	4.93
IOWA										
MCGREGOR	0.00	0.00	0.00	0.00	0.00	4.33	155,000.00	0.00	4.33	
State Total:	1	0.00	0.00	0.00	0.00	0.00	4.33	155,000.00	0.00	4.33
KANSAS										
GREAT PLAINS NATURE CTR	0.00	0.00	0.00	0.00	0.00	8.33	400,000.00	6.22	14.55	
State Total:	1	0.00	0.00	0.00	0.00	0.00	8.33	400,000.00	6.22	14.55
MICHIGAN										
LAMPREY EEL	0.00	0.00	0.00	0.00	0.00	0.00	0.00	1.00	1.00	
State Total:	1	0.00	0.00	0.00	0.00	0.00	0.00	1.00	1.00	
NEW MEXICO										
SAN ANDRES	0.00	0.00	0.00	0.00	0.00	2.16	14,000.00	0.00	2.16	
State Total:	1	0.00	0.00	0.00	0.00	0.00	2.16	14,000.00	0.00	2.16
OREGON										
CLARK R. BAVIN (A)	0.00	0.00	0.00	0.00	0.00	0.00	0.00	4.02	4.02	

Table 6 - Administrative Sites

State and Unit	Reserved from Public Domain		Acquired by Other Federal Agency		Devise or Gift	Purchased		Agreement Easement or Lease	Total Acres
	Sole or Primary	Secondary	Sole or Primary	Secondary		Acres	Cost(\$)		
KLAMATH	10.04	0.00	3.53	0.00	0.00	0.00	680,000.00	0.00	13.57
LAKEVIEW	0.00	0.00	0.25	0.00	0.00	0.00	0.00	0.00	0.25
State Total: 3	10.04	0.00	3.78	0.00	0.00	0.00	680,000.00	4.02	17.84
WASHINGTON									
MOSES LAKE	0.00	0.00	0.83	0.00	0.00	0.00	0.00	0.00	0.83
State Total: 1	0.00	0.00	0.83	0.00	0.00	0.00	0.00	0.00	0.83
WEST VIRGINIA									
NCTC/TRAINING CENTER	0.00	0.00	0.00	0.00	0.00	532.56	7,949,045.00	0.00	532.56
State Total: 1	0.00	0.00	0.00	0.00	0.00	532.56	7,949,045.00	0.00	532.56
Grand Total: 46	50.31	36.00	12.93	2.39	0.75	711.97	12,309,769.05	41.89	856.24

(A) - FISH AND WILDLIFE FORENSICS LAB

CG - COAST GUARD, DEPARTMENT OF HOMELAND SECURITY

Table 7 - National Fish Hatcheries

State and Unit	Reserved from Public Domain		Acquired by Other Federal Agency		Devise or Gift	Purchased		Agreement Easement or Lease	Total Acres
	Sole or Primary	Secondary	Sole or Primary	Secondary		Acres	Cost(\$)		
ARIZONA									
ALCHESAY	0.00	0.00	0.00	0.00	0.00	0.00	0.00	20.83	20.83
WILLIAMS CREEK	0.00	0.00	0.00	0.00	0.00	0.00	0.00	91.89	91.89
WILLOW BEACH	0.00	47.81	0.00	R 0.00	0.00	0.00	0.00	0.00	47.81
State Total: 3	0.00	47.81	0.00	0.00	0.00	0.00	0.00	112.72	160.53
ARKANSAS									
GREERS FERRY	0.00	0.00	0.00	E 31.97	0.00	0.00	0.00	0.00	31.97
MAMMOTH SPRING	0.00	0.00	0.00	0.00	0.00	36.84	55,925.00	0.00	36.84
NORFORK	0.00	0.00	0.00	E 46.00	0.00	0.00	0.00	0.00	46.00
State Total: 3	0.00	0.00	0.00	77.97	0.00	36.84	55,925.00	0.00	114.81
CALIFORNIA									
COLEMAN	0.00	0.00	55.28	R 0.00	0.00	22.52	153,221.00	62.97	140.77
LIVINGSTON STONE	0.00	0.00	0.00	0.00	0.00	0.00	0.00	0.40	0.40
TEHAMA-COLUSA (D)*	0.00	0.00	0.00	R 350.00	0.00	0.00	0.00	0.00	350.00
State Total: 3	0.00	0.00	55.28	350.00	0.00	22.52	153,221.00	63.37	491.17
COLORADO									
HOTCHKISS	10.00	0.00	0.00	0.00	0.00	129.17	244,776.00	2.54	141.71
LEADVILLE	2,966.34	0.00	0.00	0.00	0.00	98.79	14,400.00	0.75	3,065.88
State Total: 2	2,976.34	0.00	0.00	0.00	0.00	227.96	259,176.00	3.29	3,207.59
FLORIDA									
WELAKA	0.00	0.00	385.04	0.00	0.00	0.00	0.00	0.00	385.04
State Total: 1	0.00	0.00	385.04	0.00	0.00	0.00	0.00	0.00	385.04
GEORGIA									
BO GINN (A)*	0.00	0.00	0.00	0.00	127.01	0.00	0.00	0.00	127.01
CHATTAHOOCHEE FOREST	0.00	0.00	0.00	F 44.80	0.00	0.00	0.00	0.00	44.80
WARM SPRINGS (H)	0.00	0.00	0.00	0.00	18.97	39.45	110,916.00	0.00	58.42
State Total: 3	0.00	0.00	0.00	44.80	145.98	39.45	110,916.00	0.00	230.23
IDAHO									
CLEARWATER (A)*	0.00	0.00	17.62	0.00	0.00	0.00	0.00	1.33	18.95
DWORSHAK	0.00	0.00	0.00	E 23.54	0.00	0.00	0.00	0.00	23.54
EAGLE FISH (I)*	0.00	0.00	1.21	0.00	0.00	0.00	0.00	0.18	1.39
HAGERMAN	0.00	0.00	0.00	0.00	0.00	78.79	4,566.22	0.00	78.79
KOOSKIA	125.20	0.00	0.00	0.00	0.00	3.25	1.00	8.99	137.44
MAGIC VALLEY (A)*	0.00	0.00	25.46	A 0.00	0.00	0.00	0.00	16.98	42.44
MCCALL (A)*	0.00	0.00	10.91	0.00	0.00	0.00	0.00	19.05	29.96
SAWTOOTH (A)*	0.00	0.00	71.66	0.00	0.00	0.00	0.00	11.63	83.29
State Total: 8	125.20	0.00	126.86	23.54	0.00	82.04	4,567.22	58.16	415.80
KENTUCKY									
WOLF CREEK	0.00	0.00	0.00	E 20.47	0.00	0.00	0.00	0.00	20.47
State Total: 1	0.00	0.00	0.00	20.47	0.00	0.00	0.00	0.00	20.47
LOUISIANA									
NATCHITOCHE	0.00	0.00	0.00	0.00	0.00	96.99	3,954.95	0.00	96.99
State Total: 1	0.00	0.00	0.00	0.00	0.00	96.99	3,954.95	0.00	96.99
MAINE									
CRAIG BROOK	0.00	0.00	0.00	0.00	0.00	134.65	2,000.00	0.00	134.65
GREEN LAKE	0.00	0.00	0.00	0.00	0.00	128.86	32,000.00	1.00	129.86
State Total: 2	0.00	0.00	0.00	0.00	0.00	263.51	34,000.00	1.00	264.51
MASSACHUSETTS									
BERKSHIRE (A)*	0.00	0.00	0.00	0.00	136.90	0.00	2,500.00	0.00	136.90
NORTH ATTLEBORO	0.00	0.00	0.00	0.00	228.48	0.06	1,500.00	0.00	228.54
RICHARD CRONIN	0.00	0.00	0.00	0.00	59.69	0.00	0.00	0.00	59.69
State Total: 3	0.00	0.00	0.00	0.00	425.07	0.06	4,000.00	0.00	425.13
MICHIGAN									
JORDAN RIVER	0.00	0.00	0.00	0.00	116.84	0.00	0.00	0.00	116.84
PENDILLS CREEK	0.00	0.00	0.00	F 1,646.65	0.00	84.81	4,000.00	0.00	1,731.46
SULLIVAN CREEK	0.00	0.00	0.00	F 6.67	0.00	0.00	0.00	0.00	6.67
State Total: 3	0.00	0.00	0.00	1,653.32	116.84	84.81	4,000.00	0.00	1,854.97
MISSISSIPPI									

Table 7 - National Fish Hatcheries

State and Unit	Reserved from Public Domain		Acquired by Other Federal Agency		Devise or Gift	Purchased		Agreement Easement or Lease	Total Acres
	Sole or Primary	Secondary	Sole or Primary	Secondary		Acres	Cost(\$)		
MERIDIAN (A)*	0.00	0.00	0.00	0.00	105.86	0.00	0.00	0.00	105.86
PRIVATE JOHN ALLEN	0.00	0.00	0.00	0.00	0.00	30.50	5,665.00	0.00	30.50
State Total: 2	0.00	0.00	0.00	0.00	105.86	30.50	5,665.00	0.00	136.36
MISSOURI									
NEOSHO	0.00	0.00	0.00	0.00	0.30	261.33	46,027.97	11.50	273.13
State Total: 1	0.00	0.00	0.00	0.00	0.30	261.33	46,027.97	11.50	273.13
MONTANA									
BOZEMAN (F)*	0.00	0.00	0.00	0.00	42.79	130.30	4,565.00	0.28	173.37
CRESTON	0.00	0.00	73.56	0.00	0.00	0.00	0.00	0.00	73.56
ENNIS	0.00	0.00	0.00	0.00	0.00	160.00	4,000.00	9.32	169.32
State Total: 3	0.00	0.00	73.56	0.00	42.79	290.30	8,565.00	9.60	416.25
NEVADA									
AMARGOSA PUPFISH (D)*	0.00	159.28	0.00	LM 0.00	0.00	0.00	0.00	0.00	159.28
LAHONTAN	0.00	0.00	0.00	0.00	0.00	24.84	12,200.00	11.06	35.90
MARBLE BLUFF (D)*	0.00	0.00	0.00	R 623.20	0.00	0.00	0.00	0.00	623.20
State Total: 3	0.00	159.28	0.00	623.20	0.00	24.84	12,200.00	11.06	818.38
NEW HAMPSHIRE									
MERRIMACK RIVER (D)*	0.00	0.00	0.00	0.00	0.00	8.00	24,000.00	0.00	8.00
NASHUA	0.00	0.00	0.00	0.00	0.00	39.40	4,000.00	0.00	39.40
State Total: 2	0.00	0.00	0.00	0.00	0.00	47.40	28,000.00	0.00	47.40
NEW MEXICO									
DEXTER (G)	0.00	0.00	0.00	0.00	0.00	640.00	3,265.90	0.93	640.93
MORA (G)	0.00	0.00	0.00	0.00	0.00	116.79	241,000.00	2.00	118.79
State Total: 2	0.00	0.00	0.00	0.00	0.00	756.79	244,265.90	2.93	759.72
NORTH CAROLINA									
EDENTON	0.00	0.00	0.00	0.00	0.00	63.59	30,000.00	0.00	63.59
MCKINNEY LAKE (A)*	0.00	0.00	408.07	0.00	0.00	14.20	72,000.00	0.00	422.27
State Total: 2	0.00	0.00	408.07	0.00	0.00	77.79	102,000.00	0.00	485.86
NORTH DAKOTA									
BALDHILL DAM (D)*	0.00	0.00	0.00	E 37.10	0.00	0.00	0.00	0.00	37.10
GARRISON DAM	0.00	0.00	0.00	E 186.40	0.00	0.00	0.00	0.00	186.40
VALLEY CITY	0.00	0.00	0.00	0.00	71.49	0.00	0.00	0.93	72.42
State Total: 3	0.00	0.00	0.00	223.50	71.49	0.00	0.00	0.93	295.92
OKLAHOMA									
TISHOMINGO	0.00	0.00	0.00	0.00	0.00	230.95	99,137.00	3,428.55	3,659.50
State Total: 1	0.00	0.00	0.00	0.00	0.00	230.95	99,137.00	3,428.55	3,659.50
OREGON									
EAGLE CREEK	40.00	560.00	0.00	LM 0.00	0.00	126.37	17,000.00	5.40	731.77
IRRIGON SATELLITES (A)*	0.00	0.00	18.14	0.00	0.00	0.00	0.00	1.27	19.41
LOOKINGGLASS (A)*	0.00	0.00	13.49	0.00	0.00	0.00	0.00	0.00	13.49
WARM SPRINGS	0.00	0.00	0.00	0.00	0.00	0.00	0.00	144.79	144.79
State Total: 4	40.00	560.00	31.63	0.00	0.00	126.37	17,000.00	151.46	909.46
PENNSYLVANIA									
ALLEGHENY	0.00	0.00	0.00	E 45.04	0.00	0.00	0.00	0.00	45.04
LAMAR (H)	0.00	0.00	0.00	0.00	0.00	137.75	30,557.31	0.00	137.75
State Total: 2	0.00	0.00	0.00	45.04	0.00	137.75	30,557.31	0.00	182.79
SOUTH CAROLINA									
BEARS BLUFF	0.00	0.00	30.40	0.00	0.00	0.00	0.00	0.00	30.40
ORANGEBURG	0.00	0.00	0.00	0.00	0.00	50.65	6,578.40	0.00	50.65
ORANGEBURG COUNTY (D)*	0.00	0.00	0.00	0.00	134.01	46.65	7,500.00	0.00	180.66
State Total: 3	0.00	0.00	30.40	0.00	134.01	97.30	14,078.40	0.00	261.71
SOUTH DAKOTA									
D.C. BOOTH (E)*	0.00	0.00	0.00	0.00	0.00	10.67	4,100.00	0.12	10.79
GAVINS POINT	0.00	0.00	0.00	E 581.00	0.00	0.00	0.00	0.00	581.00
State Total: 2	0.00	0.00	0.00	581.00	0.00	10.67	4,100.00	0.12	591.79
TENNESSEE									
DALE HOLLOW	0.00	0.00	0.00	E 40.26	0.00	0.00	0.00	0.00	40.26
ERWIN	0.00	0.00	0.00	0.00	0.00	32.25	2,693.34	0.00	32.25

Table 7 - National Fish Hatcheries

State and Unit	Reserved from Public Domain		Acquired by Other Federal Agency		Devise or Gift	Purchased		Agreement Easement or Lease	Total Acres
	Sole or Primary	Secondary	Sole or Primary	Secondary		Acres	Cost(\$)		
State Total: 2	0.00	0.00	0.00	40.26	0.00	32.25	2,693.34	0.00	72.51
TEXAS									
INKS DAM	0.00	0.00	0.00	0.00	84.70	0.00	0.00	89.20	173.90
SAN MARCOS (G)	0.00	0.00	0.00	0.00	115.78	0.00	0.00	2.79	118.57
UVALDE	0.00	0.00	0.00	0.00	100.00	0.00	0.00	1.06	101.06
State Total: 3	0.00	0.00	0.00	0.00	300.48	0.00	0.00	93.05	393.53
UTAH									
JONES HOLE	465.55	0.00	0.00	0.00	0.00	0.00	0.00	66.30	531.85
OURAY (3)	0.00	0.00	0.00	0.00	0.00	0.00	0.00	0.00	0.00
State Total: 2	465.55	0.00	0.00	0.00	0.00	0.00	0.00	66.30	531.85
VERMONT									
PITTSFORD	0.00	0.00	0.00	0.00	0.00	35.09	13,010.00	0.00	35.09
WHITE RIVER	0.00	0.00	0.00	0.00	0.00	53.50	133,320.00	15.00	68.50
State Total: 2	0.00	0.00	0.00	0.00	0.00	88.59	146,330.00	15.00	103.59
VIRGINIA									
HARRISON LAKE	0.00	0.00	0.00	0.00	0.00	444.73	116,368.50	0.00	444.73
PAINT BANK (A)*	0.00	0.00	0.00	0.00	0.00	0.00	51,500.00	0.00	0.00
WYTHEVILLE (A)*	0.00	0.00	0.00	0.00	0.00	0.00	52,000.00	0.00	0.00
State Total: 3	0.00	0.00	0.00	0.00	0.00	444.73	219,868.50	0.00	444.73
WASHINGTON									
ABERNATHY (C)*	0.00	0.00	0.00	0.00	0.00	98.52	10,789.00	3.10	101.62
CARSON	0.00	220.00	0.00	F	0.00	0.00	0.00	0.00	220.00
ENTIAT	0.00	0.00	34.27	0.00	0.00	0.00	0.00	0.08	34.35
LEAVENWORTH	0.00	0.00	861.15	0.00	11.40	4.07	84,000.00	0.43	877.05
LITTLE WHITE SALMON	0.00	0.00	211.39	0.00	1.34	202.44	476,318.00	16.10	431.27
LYONS FERRY (A)*	0.00	0.00	110.28	0.00	0.00	0.00	0.00	28.61	138.89
MAKAH	0.00	0.00	0.00	0.00	0.00	0.00	0.00	81.85	81.85
NISQUALLY (B)*	0.00	0.00	0.00	0.00	0.00	0.00	0.00	155.81	155.81
QUILCENE	0.00	0.00	0.00	0.00	3.38	31.50	456,530.00	12.52	47.40
QUINAULT	0.00	0.00	81.37	0.00	0.00	0.00	6,510.00	15.06	96.43
SPRING CREEK	0.00	0.00	0.00	E	24.20	0.00	55.70	87,475.00	9.67
TUCANNON (A)*	0.00	0.00	16.82	0.00	0.00	0.00	0.00	32.10	48.92
WILLARD	0.00	0.00	0.00	0.00	0.00	80.10	6,750.00	3.58	83.68
WINTHROP	0.00	0.00	41.56	0.00	0.00	0.00	0.00	12.37	53.93
State Total: 14	0.00	220.00	1,356.84	24.20	16.12	472.33	1,128,372.00	371.28	2,460.77
WEST VIRGINIA									
WHITE SULPHUR SPRINGS	0.00	0.00	0.00	0.00	0.00	60.04	79,500.00	0.70	60.74
State Total: 1	0.00	0.00	0.00	0.00	0.00	60.04	79,500.00	0.70	60.74
WISCONSIN									
GENOA (1)	0.00	0.00	0.00	0.00	0.00	0.00	0.00	0.00	0.00
IRON RIVER	0.00	0.00	0.00	0.00	0.00	1,200.83	525,480.00	0.00	1,200.83
State Total: 2	0.00	0.00	0.00	0.00	0.00	1,200.83	525,480.00	0.00	1,200.83
WYOMING									
JACKSON (2)	0.00	0.00	0.00	0.00	0.00	0.00	0.00	0.00	0.00
SARATOGA	0.00	0.00	0.00	0.00	0.00	118.73	174,800.00	1.21	119.94
State Total: 2	0.00	0.00	0.00	0.00	0.00	118.73	174,800.00	1.21	119.94
Grand Total: 94	3,607.09	987.09	2,467.68	3,707.30	1,358.94	5,363.67	3,518,400.59	4,402.23	21,894.00

(A) - HATCHERY MANAGED/OPERATED BY STATE
 (B) - HATCHERY MANAGED OPERATED BY TRIBE
 (C) - FISH TECHNOLOGY CENTER
 (D) - OTHER NON-NATIONAL FISH HATCHERY OR FISHERIES FACILITY
 (E) - HISTORIC NATIONAL FISH HATCHERY
 (F) - FISH TECHNOLOGY CENTER AND FISH HEALTH CENTER
 (G) - NATIONAL FISH HATCHERY AND FISH TECHNOLOGY CENTER
 (H) - NATIONAL FISH HATCHERY, FISH TECHNOLOGY CENTER AND FISH HEALTH CENTER
 (I) - FISH HEALTH LAB MANAGED/OPERATED BY STATE

(1) - LOCATED ON THE UPPER MISSISSIPPI REFUGE
 (2) - LOCATED ON THE NATIONAL ELK REFUGE
 (3) - LOCATED ON THE OURAY NATIONAL WILDLIFE REFUGE

E - CORPS OF ENGINEERS, DEPARTMENT OF THE ARMY
 F - FOREST SERVICE, DEPARTMENT OF AGRICULTURE
 LM - BUREAU OF LAND MANAGEMENT, DEPARTMENT OF THE INTERIOR
 R - BUREAU OF RECLAMATION, DEPARTMENT OF THE INTERIOR

* - NOT COUNTED AS A NATIONAL FISH HATCHERY

**TABLE 8 - WILDERNESS AREAS IN NATIONAL WILDLIFE REFUGES
UNITS ALSO INCLUDED IN TABLE 3**

STATE AND UNIT	WILDERNESS NAME	WILDERNESS ACRES	REFUGE ACRES	PUBLIC LAW	
				NUMBER	DATE
ALASKA					
ALASKA MARITIME	ALEUTIAN ISLANDS	1,300,000.00	3,417,756.91	96-487	12/02/80
ALASKA MARITIME	BERING SEA	81,340.00	0.00	91-504	10/23/70
ALASKA MARITIME	BOGOSLOF	175.00	0.00	91-504	10/23/70
ALASKA MARITIME	CHAMISSO	455.00	0.00	93-632	01/03/75
ALASKA MARITIME	FORRESTER ISLAND	2,832.00	0.00	91-504	10/23/70
ALASKA MARITIME	HAZY ISLAND	32.00	0.00	91-504	10/23/70
ALASKA MARITIME	SEMIDI	250,000.00	0.00	96-487	12/02/80
ALASKA MARITIME	SIMEONOF	25,855.00	0.00	94-557	10/19/76
ALASKA MARITIME	ST. LAZARIA	65.00	0.00	91-504	10/23/70
ALASKA MARITIME	TUXEDNI	5,566.00	0.00	91-504	10/23/70
ALASKA MARITIME	UNIMAK	910,000.00	0.00	96-487	12/02/80
ARCTIC	MOLLIE BEATTIE	8,000,000.00	19,286,482.30	96-487	12/02/80
BECHAROF	BECHAROF	400,000.00	1,200,059.57	96-487	12/02/80
INNOKO	INNOKO	1,240,000.00	3,850,481.05	96-487	12/02/80
IZEMBEK	IZEMBEK	307,981.76	311,075.78	96-487	12/02/80
KENAI	KENAI	1,354,247.00	1,912,425.40	96-487	12/02/80
KOYUKUK	KOYUKUK	400,000.00	3,550,160.50	96-487	12/02/80
SELAWIK	SELAWIK	240,000.00	2,150,161.99	96-487	12/02/80
TOGIAC	TOGIAC	2,274,066.30	4,102,537.38	96-487	12/02/80
YUKON DELTA	ANDREAFSKY	1,300,000.00	19,162,416.50	96-487	12/02/80
	NUNIVAK	600,000.00		96-487	12/02/80
STATE TOTAL		18,692,615.06	58,943,557.38		
ARIZONA					
CABEZA PRIETA	CABEZA PRIETA	803,418.00	860,041.32	101-628	11/28/90
HAVASU	HAVASU	14,606.00	30,279.82	101-628	11/28/90
IMPERIAL	IMPERIAL REFUGE WILDERNESS	9,220.00	17,809.76	101-628	11/28/90
KOFA	KOFA	516,200.00	666,561.26	101-628	11/28/90
STATE TOTAL		1,343,444.00	1,574,692.16		
ARKANSAS					
BIG LAKE	BIG LAKE	2,143.80	11,036.10	94-557	10/19/76
STATE TOTAL		2,143.80	11,036.10		
CALIFORNIA					
FARALLON	FARALLON	141.00	211.00	93-550	12/26/74
HAVASU	HAVASU	3,195.00	7,235.34	103-433	10/31/94
IMPERIAL	IMPERIAL	5,836.00	8,198.19	103-433	10/31/94
STATE TOTAL		9,172.00	15,644.53		
COLORADO					
LEADVILLE*	MOUNT MASSIVE	2,560.00	3,065.88	96-560	12/22/80
STATE TOTAL		2,560.00	3,065.88		
FLORIDA					
CEDAR KEYS	CEDAR KEYS	379.00	891.15	92-364	08/07/72
CHASSAHOWITZKA	CHASSAHOWITZKA	23,578.93	30,842.91	94-557	10/19/76
GREAT WHITE HERON	FLORIDA KEYS	1,900.00	117,720.63	97-211	06/30/82
ISLAND BAY	ISLAND BAY	20.24	20.24	91-504	10/23/70
J.N. "DING" DARLING	J.N. "DING" DARLING	2,619.13	6,406.79	94-557	10/19/76
KEY WEST	FLORIDA KEYS	2,019.00	208,308.17	93-632	01/03/75
NATIONAL KEY DEER	FLORIDA KEYS	2,278.00	84,824.28	93-632	01/03/75
LAKE WOODRUFF	LAKE WOODRUFF	1,066.00	21,559.02	94-557	10/19/76
PASSAGE KEY	PASSAGE KEY	36.37	63.87	91-504	10/23/70
PELICAN ISLAND	PELICAN ISLAND	5.50	5,410.44	91-504	10/23/70
ST. MARKS	ST. MARKS	17,350.00	69,196.75	93-632	01/03/75
STATE TOTAL		51,252.17	545,244.25		

**TABLE 8 - WILDERNESS AREAS IN NATIONAL WILDLIFE REFUGES
UNITS ALSO INCLUDED IN TABLE 3**

STATE AND UNIT	WILDERNESS NAME	WILDERNESS ACRES	REFUGE ACRES	PUBLIC LAW	
				NUMBER	DATE
GEORGIA					
BLACKBEARD ISLAND	BLACKBEARD ISLAND	3,000.00	5,617.64	93-632	10/23/70
OKEFENOKEE	OKEFENOKEE	353,981.00	398,183.90	93-429	10/01/74
WOLF ISLAND	WOLF ISLAND	5,125.82	5,125.82	93-632	01/03/75
STATE TOTAL		362,106.82	408,927.36		
ILLINOIS					
CRAB ORCHARD	CRAB ORCHARD	4,050.00	43,909.42	94-557	10/19/76
STATE TOTAL		4,050.00	43,909.42		
LOUISIANA					
BRETON	BRETON	5,000.00	9,047.00	93-632	01/01/75
LACASSINE	LACASSINE	3,345.60	34,378.77	94-557	10/19/76
STATE TOTAL		8,345.60	43,425.77		
MAINE					
MOOSEHORN	BARING UNIT	4,680.00	28,874.66	93-632	01/03/75
	BIRCH ISLANDS UNIT	6.00		91-504	10/23/70
	EDMUNDS UNIT	2,706.00		91-504	10/23/70
STATE TOTAL		7,392.00	28,874.66		
MASSACHUSETTS					
MONOMOY	MONOMOY	3,244.00	7604.00	91-504	10/23/70
STATE TOTAL		3,244.00	7,604.00		
MICHIGAN					
HURON	HURON ISLANDS	146.85	146.85	91-504	10/23/70
MICHIGAN ISLANDS	MICHIGAN ISLANDS	12.00	600.39	91-504	10/23/70
SENEY	SENEY	25,150.00	95,244.81	91-504	10/23/70
STATE TOTAL		25,308.85	95,992.05		
MINNESOTA					
AGASSIZ	AGASSIZ	4,000.00	61,500.93	94-557	10/19/76
TAMARAC	TAMARAC	2,180.00	35,191.38	94-557	10/19/76
STATE TOTAL		6,180.00	96,692.31		
MISSOURI					
MINGO	MINGO	7,730.00	21,661.05	94-557	10/19/76
STATE TOTAL		7,730.00	21,661.05		
MONTANA					
MEDICINE LAKE	MEDICINE LAKE	11,366.00	31,533.71	94-557	10/19/76
RED ROCK LAKES	RED ROCK LAKES	32,350.00	65,810.25	94-557	10/19/76
UL BEND	UL BEND	20,819.00	56,049.56	94-557	10/19/76
STATE TOTAL		64,535.00	153,393.52	98-140	10/31/83
NEBRASKA					
FORT NIOBRARA	FORT NIOBRARA	4,635.00	19,132.53	94-557	10/19/76
STATE TOTAL		4,635.00	19,132.53		
NEW JERSEY					
EDWIN B. FORSYTHE	BRIGANTINE	6,681.00	46,703.03	93-632	01/03/75
GREAT SWAMP	GREAT SWAMP	3,660.00	7,728.80	90-532	09/28/68
STATE TOTAL		10,341.00	54,431.83		
NEW MEXICO					
BITTER LAKE	SALT CREEK	9,621.00	24,608.64	91-504	10/23/70
BOSQUE DEL APACHE	CHUPADEA WILDERNESS AREA	5,289.00	57,191.10	93-632	01/03/75
	INDIAN WELL WILDERNESS AREA	5,139.00		93-632	01/03/75
	LITTLE SAN PASCUAL WILDERNESS	19,859.00		93-632	01/03/75
STATE TOTAL		39,908.00	81,799.74		

**TABLE 8 - WILDERNESS AREAS IN NATIONAL WILDLIFE REFUGES
UNITS ALSO INCLUDED IN TABLE 3**

STATE AND UNIT	WILDERNESS NAME	WILDERNESS ACRES	REFUGE ACRES	PUBLIC LAW	
				NUMBER	DATE
NORTH CAROLINA					
SWANQUARTER	SWANQUARTER	8,784.93	16,411.09	94-557	10/19/76
STATE TOTAL		8,784.93	16,411.09		
NORTH DAKOTA					
CHASE LAKE	CHASE LAKE	4,155.00	4,449.47	93-632	01/03/75
LOSTWOOD	LOSTWOOD	5,577.00	26,903.99	93-632	01/03/75
STATE TOTAL		9,732.00	31,353.46		
OHIO					
WEST SISTER ISLAND	WEST SISTER ISLAND	77.00	80.13	93-632	01/03/75
STATE TOTAL		77.00	80.13		
OKLAHOMA					
WICHITA MOUNTAINS	CHARONS GARDEN UNIT	5,723.00	59,019.60	91-504	10/23/70
	NORTH MOUNTAIN UNIT	2,847.00		91-504	10/23/70
STATE TOTAL		8,570.00	59,019.60		
OREGON					
OREGON ISLANDS	OREGON ISLANDS	925.06	1,081.61	91-504	10/23/70
THREE ARCH ROCKS	THREE ARCH ROCKS	15.00	15.00	91-504	10/23/70
STATE TOTAL		940.06	1,096.61		
SOUTH CAROLINA					
CAPE ROMAIN	CAPE ROMAIN	29,000.00	66,287.18	93-632	01/03/75
STATE TOTAL		29,000.00	66,287.18		
WASHINGTON					
COPALIS	WASHINGTON ISLANDS	60.80	60.80	91-504	10/23/70
FLATTERY ROCKS	WASHINGTON ISLANDS	125.00	125.00	91-504	10/23/70
QUILLAYUTE NEEDLES	WASHINGTON ISLANDS	265.70	300.20	91-504	10/23/70
SAN JUAN ISLANDS	SAN JUAN ISLANDS	353.00	448.53	94-557	10/19/76
STATE TOTAL		804.50	934.53		
WISCONSIN					
GRAVEL ISLAND	WISCONSIN ISLANDS	27.00	27.00	91-504	10/23/70
GREEN BAY	WISCONSIN ISLANDS	2.00	2.00	91-504	10/23/70
STATE TOTAL		29.00	29.00		
GRAND TOTAL		20,702,900.79	62,324,296.14		

*Located on the Leadville National Fish Hatchery

TABLE 9 - MIGRATORY WATERFOWL REFUGES ON FEDERAL WATER RESOURCE PROJECTS
 UNITS ALSO INCLUDED IN TABLE 3

STATE AND UNIT	ACRES UNDER PRIMARY CONTROL OF				TOTAL ACRES
	CORPS OF ENGINEERS	BUREAU OF RECLAMATION	TENNESSEE VALLEY AUTHORITY	FISH AND WILDLIFE SERVICE	
ALABAMA					
CHOCTAW	4,218.00	0.00	0.00	0.00	4,218.00
EUFAULA	7,929.00	0.00	0.00	24.19	7,953.19
WHEELER	0.00	0.00	25,674.62	8,756.04	34,430.66
STATE TOTAL	12,147.00	0.00	25,674.62	9,213.29	46,601.85
ARIZONA					
BILL WILLIAMS RIVER	0.00	756.00	0.00	4,355.69	6,054.76
CIBOLA	0.00	623.38	0.00	7,982.66	8,606.04
HAVASU	0.00	20,235.28	0.00	10,044.54	30,279.82
IMPERIAL	0.00	17,166.14	0.00	643.62	17,809.76
STATE TOTAL	0.00	38,780.80	0.00	23,026.51	62,750.38
ARKANSAS					
POND CREEK	1056.42	0.00	0.00	26,803.83	27,860.25
WHITE RIVER	45.80	0.00	0.00	158,930.27	158,976.07
STATE TOTAL	1102.22	0.00	0.00	185,734.10	186,836.32
CALIFORNIA					
CLEAR LAKE	0.00	11,103.43	0.00	13,020.07	24,123.50
HAVASU	0.00	7,225.34	0.00	10.00	7,235.34
IMPERIAL	0.00	7,958.19	0.00	240.00	8,198.19
SONNY BONO SALTON SEA	0.00	23,424.58	0.00	14,234.29	37,658.87
STATE TOTAL	0.00	49,711.54	0.00	27,504.36	77,215.90
GEORGIA					
EUFAULA	3,231.00	0.00	0.00	0.00	3,231.00
STATE TOTAL	3,231.00	0.00	0.00	0.00	3,231.00
IDAHO					
DEER FLAT	0.00	9,993.28	0.00	554.29	10,547.57
MINIDOKA	0.00	17,923.12	0.00	2,828.64	20,751.76
STATE TOTAL	0.00	27,916.40	0.00	3,382.93	31,299.33
ILLINOIS					
GREAT RIVER	5,490.81	0.00	0.00	1,619.82	7,110.63
PORT LOUISA	1,466.00	0.00	0.00	4.89	1,470.89
TWO RIVERS	7,017.00	0.00	0.00	1,016.20	8,033.20
UPPER MISSISSIPPI RIVER	26,956.47	0.00	0.00	6,533.10	33,489.57
STATE TOTAL	40,930.28	0.00	0.00	9,174.01	50,104.29
IOWA					
PORT LOUISA	10,423.94	0.00	0.00	12,199.44	22,623.38
UPPER MISSISSIPPI RIVER	30,315.00	0.00	0.00	20,832.78	51,147.78
STATE TOTAL	40,738.94	0.00	0.00	33,032.22	73,771.16
KANSAS					
FLINT HILLS	18,463.21	0.00	0.00	0.15	18,463.36
KIRWIN	0.00	10,778.00	0.00	0.00	10,778.00
STATE TOTAL	18,463.21	10,778.00	0.00	0.15	29,241.36
LOUISIANA					
DELTA	2,892.30	0.00	0.00	45,906.80	48,799.10
STATE TOTAL	2,892.30	0.00	0.00	45,906.80	48,799.10
MINNESOTA					
BIG STONE	254.20	0.00	0.00	11,331.22	11,585.42
UPPER MISSISSIPPI RIVER	15,420.77	0.00	0.00	18,447.87	33,868.64
STATE TOTAL	15,674.97	0.00	0.00	29,779.09	45,454.06
MISSISSIPPI					
PANTHER SWAMP	7,070.45	0.00	0.00	36,761.25	43,831.70
STATE TOTAL	7,070.45	0.00	0.00	36,761.25	43,831.70

**TABLE 9 - MIGRATORY WATERFOWL REFUGES ON FEDERAL WATER RESOURCE PROJECTS
UNITS ALSO INCLUDED IN TABLE 3**

STATE AND UNIT	ACRES UNDER PRIMARY CONTROL OF				TOTAL ACRES
	CORPS OF ENGINEERS	BUREAU OF RECLAMATION	TENNESSEE VALLEY AUTHORITY	FISH AND WILDLIFE SERVICE	
MISSOURI					
TWO RIVERS	232.00	0.00	0.00	0.00	232.00
STATE TOTAL	232.00	0.00	0.00	0.00	232.00
MONTANA					
CHARLES M. RUSSELL	528,300.14	0.00	0.00	386,994.08	915,294.22
UL BEND	14,823.36	0.00	0.00	41,226.20	56,049.56
STATE TOTAL	543,123.50	0.00	0.00	428,220.28	971,343.78
NEBRASKA					
NORTH PLATTE	0.00	2,684.81	0.00	788.42	3,473.23
STATE TOTAL	0.00	2,684.81	0.00	788.42	3,473.23
NEVADA					
FALLON	0.00	17,901.94	0.00	0.00	17,901.94
STATE TOTAL	0.00	17,901.94	0.00	0.00	17,901.94
NEW MEXICO					
MAXWELL	0.00	438.52	0.00	3,260.07	3,698.59
STATE TOTAL	0.00	438.52	0.00	3,260.07	3,698.59
NORTH DAKOTA					
AUDUBON	14,739.19	0.00	0.00	0.00	14,739.19
STATE TOTAL	14,739.19	0.00	0.00	0.00	14,739.19
OKLAHOMA					
OPTIMA	4,332.81	0.00	0.00	0.00	4,332.81
SALT PLAINS	11,565.28	0.00	0.00	20,491.84	32,057.12
SEQUOYAH	20,800.00	0.00	0.00	0.00	20,800.00
TISHOMINGO	16,464.18	0.00	0.00	0.00	16,464.18
WASHITA	0.00	8,061.81	0.00	13.56	8,075.37
STATE TOTAL	53,162.27	8,061.81	0.00	20,505.40	81,729.48
OREGON					
COLD SPRINGS	0.00	2,679.95	0.00	436.88	3,116.83
MCKAY CREEK	0.00	1,813.00	0.00	23.50	1,836.50
UMATILLA	7,430.37	0.00	0.00	1,477.00	8,907.37
STATE TOTAL	7,430.37	4,492.95	0.00	1,937.38	13,860.70
SOUTH CAROLINA					
TYBEE	100.00	0.00	0.00	0.00	100.00
STATE TOTAL	100.00	0.00	0.00	0.00	100.00
TENNESSEE					
CROSS CREEKS	2,442.00	0.00	0.00	6,419.49	8,861.49
TENNESSEE	0.00	0.00	50,830.30	529.16	51,359.46
STATE TOTAL	2,442.00	0.00	50,830.30	6,948.65	60,220.95
TEXAS					
HAGERMAN	11,319.84	0.00	0.00	0.00	11,319.84
STATE TOTAL	11,319.84	0.00	0.00	0.00	11,319.84
WASHINGTON					
COLUMBIA	0.00	2,662.00	0.00	26,934.27	29,596.27
MCNARY	11,895.00	0.00	0.00	3,610.39	15,505.39
UMATILLA	13,209.50	0.00	0.00	1,666.33	14,875.83
STATE TOTAL	25,104.50	2,662.00	0.00	32,210.99	59,977.49
WISCONSIN					
UPPER MISSISSIPPI RIVER	40,341.00	0.00	0.00	49,296.54	89,637.54
STATE TOTAL	40,341.00	0.00	0.00	49,296.54	89,637.54
WYOMING					
PATHFINDER	0.00	14,512.06	0.00	2,294.84	16,806.90
STATE TOTAL	0.00	14,512.06	0.00	2,294.84	16,806.90
GRAND TOTAL	840,245.04	177,940.83	76,504.92	948,977.28	2,044,178.08

Notes

In addition to the changes noted in the accomplishments section and those noted below, the figures in our tables may show some changes from previous annual reports. For example, decreases in acreage figures may reflect expired leases, real property disposals made in land exchanges, or property transfers. An increase or decrease may be noted after new property surveys are completed or when additional information is entered into the database after the data has been transmitted from the Regions for publication. Other changes result from corrections that are made when errors are found in the historical data previously entered into the database systems or when information was not previously entered into the database.

Table 2A: Table 2A was modified to show individual refuge acquisitions. In previous years, only State totals were given. Negative acreage will appear in Table 2A when we dispose of or transfer more acres than we acquire during the fiscal year.

Table 3: We established one new refuge: Rocky Flats NWR in Colorado (see Accomplishments section of this report).

Tables 3 and 4: The report summarizes Farm Service Agency (formerly Farmers Home Administration), Department of

Agriculture, units in Table 3 by state and in Table 4 by state and county. These entries, identified as “FSA Interest” consist of lands or interests in lands acquired from the Farm Service Agency that are not located within existing project boundaries. We include FSA units in state and county acreage totals, but do not count them as separate units. In Table 3, Public Law 109-269 changed the name of the Mason Neck NWR, Virginia to the Elizabeth Hartwell Mason Neck National Wildlife Refuge.

Table 4: The Waterfowl Production Areas are units of the National Wildlife Refuge System established under the Migratory Bird Hunting and Conservation Stamp Act. For purposes of this report, the acreage of the WPAs are rolled up by county in each state and the total number of NWRS Waterfowl Production Area units are shown as the total number of approved counties with WPA acres.

Table 7: The Ouray hatchery in Utah is counted as a National Fish Hatchery; but it is located on the Ouray National Wildlife Refuge, and the acreage is included in Table 3 rather than Table 7. The Hagerman National Fish Hatchery in Idaho is managed by the Service, but the remainder of the land is managed by the state and appears in Table 5 as the Hagerman Coordination Area.

**U.S. Department of the Interior
U.S. Fish & Wildlife Service
Division of Realty
<http://realty.fws.gov/>**

August 2008

