

U.S. Fish & Wildlife Service

Annual Report of Lands Under Control of the U.S. Fish and Wildlife Service

As of September 30, 2010



On the Cover:

Leslie Canyon National Wildlife Refuge, Arizona. *This photograph shows the ash-dominated riparian corridor that typifies the Leslie Creek Watershed in southeastern Arizona. Refuge streams provide habitat for a variety of endangered fish. The Service continues to work with adjoining landowners to protect this habitat through the acquisition of perpetual conservation easements.*

PHOTO: WILLIAM R. RADKE / USFWS

Table of Contents

Message from the Acting Director / 1

Location Maps / 2

Key to Real Property Numbers / 2

Map of National Fish and Wildlife Management Areas / 4

Map of Waterfowl Productions Areas / 6

Significant Land Acquisition Accomplishments in Fiscal Year 2010 / 7

Tables / 11

1. Summary by Categories / **11**
2. Summary by States, Associated Governments and Possessions / **12**
- 2A. FY 2010 Summary by States, Associated Governments and Possessions / **13**
3. National Wildlife Refuges / **17**
4. Waterfowl Production Areas / **31**
5. Coordination Areas / **37**
6. Administrative Sites / **39**
7. National Fish Hatcheries / **41**
8. Wilderness Areas in National Wildlife Refuges and / **44**
National Fish Hatcheries
9. Migratory Waterfowl Refuges on Federal Water Resource Projects / **47**
10. National Monuments: Acres administered outside the NWRS / **49**

Notes / 50

Message from the Acting Director

Reflecting on another successful year of conservation, we are pleased to report on our accomplishments, and look forward to working with our partners to build on those accomplishments in the years ahead. Thanks to combined efforts with partners such as other federal and state agencies, national and local conservation organizations, local communities, and private landowners, the Fish and Wildlife Service added more than 123,000 acres to the National Wildlife Refuge System in Fiscal Year 2010.

Our partners provide essential support to our conservation mission, often with great savings to taxpayers. This past year alone, our partners donated nearly 33,000 acres to the Refuge System, most of it in the form of conservation easements. The Nature Conservancy donated nearly 10,000 acres, and The Conservation Fund donated nearly 4,000. Our conservation partners also facilitated many other land acquisitions that the Service would otherwise have been unable to complete within the willing seller's timeframe.

Working with private landowners, the Service protected more than 79,000 acres through conservation easements, including 1,042 acres at the Tulare Basin Wildlife Management Area in central California. Recognizing that permanent wetland protection is essential to reversing the decline of waterfowl habitat in the Pacific Flyway, two concerned landowners sold conservation easements to the Service. Conservation easements have a 'win-win' outcome, allowing landowners to retain ownership and use of their land, while permanently protecting valuable wildlife habitat from development. Tulare Basin became the 552nd National Wildlife Refuge in March 2010.

More than 44 million people visited national wildlife refuges in 2010. As our Nation becomes more urbanized, we expect more Americans to depend on refuge lands for opportunities to experience the natural world.

Accordingly, we added thousands of acres to refuges in urban and suburban parts of the country, including 28 acres at the Great Swamp NWR, located 30 miles east of New York City in densely populated northern New Jersey, and 124 acres at the James River NWR, less than 20 miles south of Richmond, Virginia.

In addition to investing resources in urban and suburban refuges, we continued our focus on landscape-scale conservation, acquiring 27,380 acres for the Baca NWR in Colorado, as part of a three-way exchange with the State and the Bureau of Land Management. This acquisition will provide tremendous ecological, cultural, and recreational benefits to the San Luis Valley.


The National Wildlife Refuge System exemplifies how a federal agency can effectively protect and manage species and wildlife habitat for future generations, while providing affordable public wildlife-dependent recreation such as hunting, fishing, wildlife observation and photography, environmental education, and interpretation. The Refuge System is also a worldwide leader in protecting threatened and endangered species, more than 280 of which live on national wildlife refuges; much of the land the Service acquires protects the most critical habitat needed for their survival.

This past year, the Service acquired thousands of acres for protection of endangered species, such as the masked bobwhite at Buenos Aires NWR; the coastal California gnatcatcher, least bell's vireo,

southwestern willow flycatcher, and arroyo toad at San Diego NWR; and the Hawaiian coot, Hawaiian duck, and Hawaiian stilt at James Campbell NWR.

In Florida, the Service added the Three Sisters Springs to Crystal River NWR, protecting one of the world's most important habitats for the endangered West Indian manatee. Nearly 70 percent of the funding for the \$10.5 million project came from local partners, including the State of Florida, the City of Crystal River, Citrus County, and the Citrus County Tourist Development Council. The Conservation Fund, the National Wildlife Refuge Association, the Friends of the Chassahowitzka National Wildlife Refuge Complex, and the Save the Manatee Club were among the organizations that raised the final \$2 million for the acquisition. This is an outstanding example of collaborative conservation.

National wildlife refuges provide valuable recreational opportunities for families. They are places where children can learn to cast a fishing line and to identify different species of birds and animals. Equally important, national wildlife refuges inspire a new generation of conservationists by enhancing their understanding of the central role of wildlife and habitat in our daily lives and in our nation's traditions. Ultimately, national wildlife refuges are America's gift to itself—they are places where we can truly appreciate and enjoy America's Great Outdoors.



Rowan Gould, Acting Director

Key to Real Property Numbers *As of September 30, 2010*

NFH National Fish Hatchery
 NWR National Wildlife Refuge
 WMA Wildlife Management Area

3	Neosho NFH, MO	113	Bear River Migratory Bird Refuge, UT	211	Camas NWR, ID	313	Maple River NWR, ND	433	Pinellas NWR, FL
5	Leadville NFH, CO	114	Cedar Keys NWR, FL	213	Okefenokee NWR, FL & GA	314	McLean NWR, ND	434	Willard NFH, WA
6	Craig Brook NFH, ME	115	Benton Lake NWR, MT	214	Yazoo NWR, MS	316	Pleasant Lake NWR, ND	435	Arthur Marshall Loxahatchee NWR, FL
11	Bozeman Fish Technology Center, MT	117	Salt Plains NWR, OK	215	Charles M. Russell NWR, MT	317	Rock Lake NWR, ND	436	Merced NWR, CA
14	Erwin NFH, TN	118	Cape Romain NWR, SC	217	Patuxent Research Refuge, MD	318	Shell Lake NWR, ND	450	Monte Vista NWR, CO
15	Nashua NFH, NH	119	Wolf Island NWR, GA	218	Bosque Del Apache NWR, NM	319	Sibley Lake NWR, ND	451	Presquile NWR, VA
17	D.C. Booth NFH, SD	121	Sonny Bono Salton Sea NWR, CA	220	Moosehorn NWR, ME	320	Hobart Lake NWR, ND	452	Eagle Creek NFH, OR
18	Warm Springs NFH, GA & OR	122	Sheldon NWR, OR & NV	221	Sacramento NWR, CA	322	Susquehanna NWR, MD	458	Shiawassee NWR, MI
19	Edenton NFH, NC	124	St. Marks NWR, FL	223	Union Slough NWR, IA	323	Edwin B. Forsythe NWR, NJ	459	National Key Deer Refuge, FL
22	White Sulphur Springs NFH, WV	125	Crescent Lake NWR, NE	224	Bombay Hook NWR, DE	324	Stewart Lake NWR, ND	461	Kirwin NWR, KS
23	Private John Allen NFH, MS	126	Genoa NFH, WI	225	Agassiz NWR, MN	325	Lake Alice NWR, ND	467	Martin NWR, MD & VA
25	Pelican Island NWR, FL	127	Natchitoches NFH, LA	228	Silver Lake NWR, ND	328	Noxubee NWR, MS	468	Elizabeth A. Morton NWR, NY
26	Mammoth Spring NFH, AR	128	Fallon NWR, NV	231	Pea Island NWR, NC	330	Little White Salmon NFH, WA	477	Quivira NWR, KS
27	Breton NWR, LA	129	Hagerman NFH, ID	232	Bear Butte NWR, SD	334	Entiat NFH, WA	482	Mcnary NWR, WA
28	Stump Lake NWR, ND	131	Ennis NFH, MT	233	Carson NFH, WA	335	Winthrop NFH, WA	483	Norfolk NFH, AR
29	Wichita Mountains Wildlife Refuge, OK	133	Dexter NFH, NM	234	Montezuma NWR, NY	340	Havasus NWR, AZ & CA	487	Audubon NWR, ND
30	Huron NWR, MI	135	Lamar NFH, PA	238	Lake Thibadeau NWR, MT	341	San Andres NWR, NM	492	Gavins Point NFH, SD
31	Passage Key NWR, FL	140	Hutton Lake NWR, WY	239	Rabb Lake NWR, ND	342	Horicon NWR, WI	498	Holla Bend NWR, AR
32	Shell Keys NWR, LA	141	Bamforth NWR, WY	240	Lacassine NWR, LA	343	Pretty Rock NWR, ND	501	Abernathy Fish Technology Cen., WA
33	Three Arch Rocks NWR, OR	142	Long Lake NWR, ND	241	Ruby Lake NWR, NV	344	Snyder Lake NWR, ND	501-1	Jackson NFH, WY
34	Copalis NWR, WA	146	Swanquarter NWR, NC	242	Aransas NWR, TX	345	Springwater NWR, ND	505	Iroquois NWR, NY
35	Flattery Rocks NWR, WA	148	Blackwater NWR, MD	245	Sabine NWR, LA	346	Stoney Slough NWR, ND	505-2	Klamath Marsh NWR, OR
36	Quillayute Needles NWR, WA	159	Harrison Lake NFH, VA	246-1	Mckinney Lake NFH, NC	347	Sunburst Lake NWR, ND	513	Catahoula NWR, LA
38	Key West NWR, FL	160	Mattamuskeet NWR, NC	247	Black Coulee NWR, MT	348	Tomahawk NWR, ND	516	Pixley NWR, CA
39	Lower Klamath NWR, CA & OR	162	Trempealeau NWR, WI	248	Back Bay NWR, VA	349	White Lake NWR, ND	517	War Horse NWR, MT
40	Malheur NWR, OR	164	Des Lacs NWR, ND	249	Hewitt Lake NWR, MT	350	Willow Lake NWR, ND	518	Buffalo Lake NWR, TX
41	Chase Lake NWR, ND	164	J. Clark Salyer NWR, ND	252	Inks Dam NFH, TX	351	Wintering River NWR, ND	519	Desoto NWR, IA & NE
41-1	Island Bay NWR, FL	165	Sheyenne Lake NWR, ND	253	Chattahoochee Forest NFH, GA	352	Imperial NWR, AZ & CA	522	Fish Springs NWR, UT
42	Hawaiian Islands NWR, HI	166	Arrowwood NWR, ND	255	Tybee NWR, SC	356	Lake Mason NWR, MT	523	Erie NWR, PA
44	Cold Springs NWR, OR	167	Sand Lake NWR, SD	257	Leavenworth NFH, WA	359	Reelfoot NWR, KY & TN	529	Willow Beach NFH, AZ
46	Deer Flat NWR, ID & OR	168	Lacreek NWR, SD	259	Wheeler NWR, AL	361	Creedman Coulee NWR, MT	531	Alchesay NFH, AZ
47	Minidoka NWR, ID	170	Lostwood NWR, ND	260	Valley City NFH, ND	363	Chassahowitzka NWR, FL	538	Kern NWR, CA
52	Culebra NWR, PR	172	Medicine Lake NWR, MT	262	West Sister Island NWR, OH	364	Parker River NWR, MA	541	Great Swamp NWR, NJ
53	Farallon NWR, CA	173	Lake Andes NWR, SD	263	Cape Meares NWR, OR	365	Santee NWR, SC	542	Modoc NWR, CA
58-1	Nat. Bison Range, MT	174	Squaw Creek NWR, MO	267	Great White Heron NWR, FL	369	Halfbreed Lake NWR, MT	543	Ouray NWR, UT
59	Dwight D. Eisenhower NFH, VT	175	Chautauqua NWR, IL	268	Welaka NFH, FL	370	Lamesteer NWR, MT	547	Jordan River NFH, MI
60	Quilcene NFH, WA	176	Waubay NWR, SD	269	Piedmont NWR, GA	380-1	Coleman NFH, CA	549	San Juan Islands NWR, WA
61	Clear Lake NWR, CA	177	Red Rock Lakes NWR, MT	270	Cabeza Prieta NWR, AZ	381	Hailstone NWR, MT	550	Mackay Island NWR, NC & VA
63	Fort Niobrara NWR, NE	178	Oregon Islands NWR, OR	271	Kofa NWR, AZ	382	Missisquoi NWR, VT	551	Wapanocca NWR, AR
65	Green Bay NWR, WI	179	Lake Isom NWR, TN	272	Meridian NFH, MS	383	Chincoteague NWR, MD & VA	555	Washita NWR, OK
67	Orangeburg NFH, SC	180	Seney NWR, MI	274	Necedah NWR, WI	386	Santa Ana NWR, TX	566-1	Garrison Dam NFH, ND
69	Gravel Island NWR, WI	183	Valentine NWR, NE	275	Carolina Sandhills NWR, SC	387	Colusa NWR, CA	569	Ottawa NWR, OH
73	Anaho Island NWR, NV	184	Uvalde NFH, TX	278	Williams Creek NFH, AZ	389	Great Meadows NWR, MA	571	Detroit River InterNWR, MI
74	Nat. Elk Refuge, WY	185	Upper Souris NWR, ND	281	Little Pend Oreille NWR, WA	390	Orangeburg County NFH, SC	589	Harris Neck NWR, GA
75	Saratoga NFH, WY	187	White River NWR, AR	283	Appert Lake NWR, ND	391	Monomoy NWR, MA	601	Jones Hole NFH, UT
77	Dungeness NWR, WA	188	Hart Mountain Nat. Antelope Refuge, OR	285	Bone Hill NWR, ND	392	Mingo NWR, MO	603	Delevan NWR, CA
78	Mille Lacs NWR, MN	189	Rose Lake NWR, ND	286	Buffalo Lake NWR, ND	393	Columbia NWR, WA	605	Cross Creeks NWR, TN
79	Big Lake NWR, AR	190	School Section Lake NWR, ND	287	Camp Lake NWR, ND	394	Slade NWR, ND	606	Eastern Neck NWR, MD
81	North Platte NWR, NE	193	Muleshoe NWR, TX	288	Canfield Lake NWR, ND	395	Creston NFH, MT	608	Dale Hollow NFH, TN
82	Berkshire NFH, MA	191	Rice Lake NWR, MN	290	Dakota Lake NWR, ND	400	J. N. Ding Darling NWR, FL	612	Anahuac NWR, TX
85	Nine-Pipe NWR, MT	192	Delta NWR, LA	292	Florence Lake NWR, ND	401	Tennessee NWR, TN	615	John Heinz NWR At Tinicum, PA
86	Pablo NWR, MT	193	Tamarac NWR, MN	293	Half-Way Lake NWR, ND	403	Tishomingo NWR, OK	619	Greers Ferry NFH, AR
88	Sullys Hill Nat. Game Preserve, ND	194	Kellys Slough NWR, ND	294	Hutchinson Lake NWR, ND	404	Hagerman NWR, TX	626	Alamosa NWR, CO
91	Blackbeard Island NWR, GA	195	Wood Lake NWR, ND	295	Johnson Lake NWR, ND	406	Laguna Atascosa NWR, TX	629	Pahrnagat NWR, NV
93	Upper Mississippi River NWR, IA, IL, MN & WI	196	Bitter Lake NWR, NM	297	Little Goose NWR, ND	412	Michigan Islands NWR, MI	630	Prime Hook NWR, DE
95	Johnston Atoll NWR (Pacific Area Inset)	197	Desert NWR, NV	299	Lords Lake NWR, ND	413	Wertheim NWR, NY	632	Merritt Island NWR, FL
98	Savannah NWR, GA & SC	199	Swan Lake NWR, MO	300	Lost Lake NWR, ND	415	Crab Orchard NWR, IL	643	Lake Woodruff NWR, FL
100	Mckay Creek NWR, OR	200	Storm Lake NWR, ND	302	Brumba NWR, ND	419	Stillwater NWR, NV	651	Choctaw NWR, AL
103	Upper Klamath NWR, OR	201	Tewaukon NWR, ND	303	Cottonwood Lake NWR, ND	423	North Attleboro NFH, MA	655	Lee Metcalf NWR, MT
105	Pathfinder NWR, WY	202	Ardoch NWR, ND	304	Hiddenwood NWR, ND	424	Spring Creek NFH, WA	664	Toppenish NWR, WA
108	Tishomingo NFH, OK	203	Turnbull NWR, WA	306	Lake George NWR, ND	426	Bo Ginn NFH And Aquarium, GA	666	Pee Dee NWR, NC
109	Tule Lake NWR, CA	206	Wild Rice Lake NWR, ND	307	Lake Ilo NWR, ND	428	Sullivan Creek NFH, MI	674	Clarence Cannon NWR, MO
		207	Willapa NWR, WA	308	Lake Nettie NWR, ND	429	Pendills Creek NFH, MI	675	Cedar Island NWR, NC
		208		309	Lake Patricia NWR, ND				
		210		310	Lake Zahl NWR, ND				
				311	Lambs Lake NWR, ND				

Key to Real Property Numbers *As of September 30, 2010*

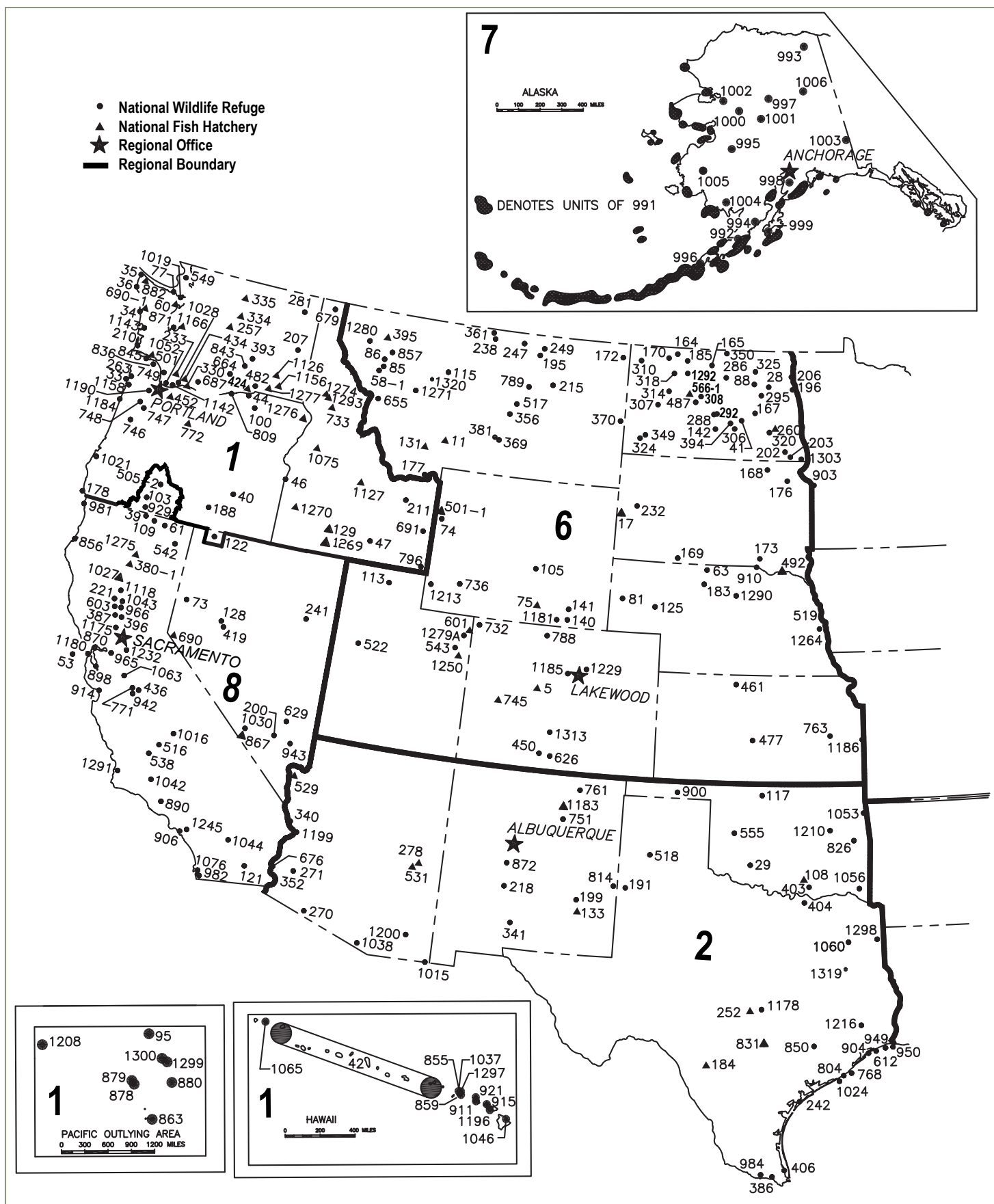
NFH National Fish Hatchery
 NWR National Wildlife Refuge
 WMA Wildlife Management Area

676	Cibola NWR, AZ & CA	855	Hanalei NWR, HI	970	Kirtlands Warbler WMA, MI	1076	San Diego Bay NWR, CA	1241	Mashpee NWR, MA
679	Kootenai NWR, ID	856	Humboldt Bay NWR, CA	971	Cross Island NWR, ME	1078	Sunkhaze Meadows NWR, ME	1244	Rappahannock River Valley NWR, VA
680	Eufaula NWR, AL & GA	857	Swan River NWR, MT	972	Merrimack River Atl. Salmon Smolt Rel. S., NH	1084	Cameron Prairie NWR, LA	1245	San Diego NWR, CA
683	Hatchie NWR, TN	858	Great Dismal Swamp NWR, NC & VA	973	Mathews Brake NWR, MS	1091	Logan Cave NWR, AR	1247	Mandalay NWR, LA
684	Cedar Point NWR, OH	859	Huleia NWR, HI	974	Banks Lake NWR, GA	1092	Florida Panther NWR, FL	1250	Ouray NFH, UT
687	Conboy Lake NWR, WA	860	Occoquan Bay NWR, VA	977	Overflow NWR, AR	1093	Cape May NWR, NJ	1258	Ten Thousand Islands NWR, FL
690	Lahontan NFH, NV	861	Wallops Island NWR, VA	981	Castle Rock NWR, CA	1094	John H. Chafee NWR, RI	1259	Key Cave NWR, AL
690-1	Quinalt NFH, WA	862	White River NFH, VT	982	Tijuana Slough NWR, CA	1113	Laguna Cartagena NWR, PR	1261	Black Bayou Lake NWR, LA
691	Grays Lake NWR, ID	863	Rose Atoll NWR, AS	984	Lower Rio Grande Valley NWR, TX	1118	Sacramento River NWR, CA	1264	Boyer Chute NWR, NE
732	Browns Park NWR, CO	864	Franklin Island NWR, ME	985	Watercress Darter NWR, AL	1119	Bond Swamp NWR, GA	1267	Silvio O. Conte NFWR, CT, MA, NH & VT
733	Kooskia NFH, ID	865	Block Island NWR, RI	988	Bogue Chitto NWR, LA & MS	1122	St. Catherine Creek NWR, MS	1268	Waccamaw NWR, SC
734	Sherburne NWR, MN	867	Amargosa Pupfish Research Station, NV	991	Alaska Maritime NWR, AK	1124	Bayou Sauvage NWR, LA	1269	Magic Valley Hatchery, ID
736	Seedskaadee NWR, WY	868	Nansemond NWR, VA	992	Alaska Peninsula NWR, AK	1125	Pocosin Lakes NWR, NC	1270	Eagle Fish Laboratory, ID
745	Hotchkiss NFH, CO	870	San Pablo Bay NWR, CA	993	Arctic NWR, AK	1126	Lyons Ferry NFH, WA	1271	Blackfoot Valley Conservation Area, MT
746	William L. Finley NWR, OR	871	Nisqually NWR, WA	994	Becharof NWR, AK	1127	Sawtooth NFH, ID	1272	Clarks River NWR, KY
747	Ankeny NWR, OR	872	Sevilleta NWR, NM	995	Innoko NWR, AK	1129	Driftless Area NWR, IA	1274	Dworshak NFH, ID
748	Baskett Slough NWR, OR	876	Oxbow NWR, MA	996	Izembek NWR, AK	1137	Grand Bay NWR, AL & MS	1275	Livingston Stone NFH, CA
749	Ridgefield NWR, WA	877	Cabo Rojo NWR, PR	997	Kanuti NWR, AK	1138	Hamden Slough NWR, MN	1276	Irrigon Fish Hatchery, OR
751	Las Vegas NWR, NM	878	Baker Island NWR (Pacific Area Inset)	998	Kenai NWR, AK	1139	Roanoke River NWR, NC	1277	Lookingglass Fish Hatchery, OR
753	Pine Island NWR, FL	879	Howland Island NWR (Pacific Area Inset)	999	Kodiak NWR, AK	1140	Ernest F. Hollings Ace Basin NWR, SC	1278	Aroostook NWR, ME
754	Matlacha Pass NWR, FL	880	Jarvis Island NWR (Pacific Area Inset)	1000	Koyukuk NWR, AK	1142	Franz Lake NWR, WA	1279	Colorado River WMA, CO & UT
755	Caloosahatchee NWR, FL	881	Petit Manan NWR, ME	1001	Nowitna NWR, AK	1143	Grays Harbor NWR, WA	1280	Lost Trail NWR, MT
761	Maxwell NWR, NM	882	Makah NFH, WA	1002	Selawik NWR, AK	1149	Ohio River Islands NWR, KY, PA & WV	1281	Navassa Island NWR (Pacific Area Inset)
763	Flint Hills NWR, KS	883	Supawna Meadows NWR, NJ	1003	Tetlin NWR, AK	1153	James River NWR, VA	1282	Shawangunk Grasslands NWR, NY
766	Muscatauck NWR, IN	884	Egmont Key NWR, FL	1004	Togiak NWR, AK	1154	Dahomey NWR, MS	1283	Whittlesey Creek NWR, WI
768	Brazoria NWR, TX	889	Trustom Pond NWR, RI	1005	Yukon Delta NWR, AK	1155	Tallahatchie NWR, MS	1284	Port Louisa NWR, IA & IL
770	Rachel Carson NWR, ME	890	Hopper Mountain NWR, CA	1006	Yukon Flats NWR, AK	1156	Tucannon NFH, WA	1285	Great River NWR, IL & MO
771	San Luis NWR, CA	898	Don Edwards San Francisco Bay NWR, CA	1008	Bears Bluff NFH, SC	1158	Nestucca Bay NWR, OR	1286	Two Rivers NWR, IL & MO
788	Arapaho NWR, CO	900	Optima NWR, OK	1009	Fern Cave NWR, AL	1159	Neal Smith NWR, IA	1287	Middle Mississippi River NWR, IL & MO
789	UI Bend NWR, MT	901	Hillside NWR, MS	1012	Richard Cronin NFH, MA	1161	Archie Carr NWR, FL	1288	Big Oaks NWR, IN
791	Target Rock NWR, NY	903	Big Stone NWR, MN	1015	San Bernardino NWR, AZ	1171	Ozark Cavefish NWR, MO	1289	Cat Island NWR, LA
792	Wolf Creek NFH, KY	904	Moody NWR, TX	1016	Blue Ridge NWR, CA	1174	Walkkill River NWR, NJ & NY	1290	John W. & Louise Seier NWR, NE
794	St. Vincent NWR, FL	906	Seal Beach NWR, CA	1018	Tensas River NWR, LA	1175	North Central Valley WMA, CA	1291	Guadalupe-Nipomo Dunes NWR, CA
795	Green Lake NFH, ME	907	Felsenthal NWR, AR	1019	Protection Island NWR, WA	1176	Rydell NWR, MN	1292	North Dakota WMA, ND
796	Bear Lake NWR, ID	908	D'Arbonne NWR, LA	1021	Bandon Marsh NWR, OR	1178	Balcones Canyonlands NWR, TX	1293	Clearwater River NWR, MS
800	Buck Island NWR, VI	909	Mississippi Sandhill Crane NWR, MS	1024	Big Boggy NWR, TX	1179	Bayou Cocodrie NWR, LA	1294	Northern Tallgrass Prairie NWR, IA & MN
801	Fisherman Island NWR, VA	910	Karl E. Mundt NWR, NE & SD	1025	Massasoit NWR, MA	1180	Marin Islands NWR, CA	1295	Coldwater River NWR, MS
803	Elizabeth Hartwell Mason Neck NWR, VA	911	Pearl Harbor NWR, HI	1026	Crystal River NWR, FL	1181	Mortenson Lake Nwr, WY	1296	Oahu Forest NWR, HI
804	San Bernard NWR, TX	912	Pinckney Island NWR, SC	1027	Tehama-Colusa Fish Facility, CA	1182	Grand Cote NWR, LA	1297	Caddo Lake NWR, TX
805	Amagansett NWR, NY	914	Elliott Slough NWR, CA	1028	Pierce NWR, WA	1183	Mora NFH & Tc, NM	1298	Palmyra Atoll NWR (Pacific Area Inset)
806	Oyster Bay NWR, NY	915	Kakahaia NWR, HI	1029	Harbor Island NWR, MI	1184	Siletz Bay NWR, OR	1299	Kingman Reef NWR (Pacific Area Inset)
807	Hobe Sound NWR, FL	916	Desecheo NWR, PR	1030	Ash Meadows NWR, NV	1185	Two Ponds NWR, CO	1300	Assabet River NWR, MA
809	Umatilla NWR, OR & WA	920	James Campbell NWR, HI	1031	Alligator River NWR, NC	1186	Marais Des Cygnes Nwr, KS	1302	Vieques NWR, PR
810	Seatuck NWR, NY	921	Iron River NFH, WI	1032	Eastern Shore Of Virginia NWR, VA	1187	Great Bay NWR, NH	1303	Dakota Tallgrass Prairie WMA, ND & SD
811	Wassaw NWR, GA	922	Salinas River NWR, CA	1033	Sandy Point NWR, VI	1188	Umbagog NWR, ME & NH	1309	Bayou Teche NWR, LA
814	Gruella NWR, TX	925	Morgan Brake NWR, MS	1035	Currituck NWR, NC	1189	Tualatin River NWR, OR	1311	Red River NWR, LA
826	Sequoyah NWR, OK	926	Panther Swamp NWR, MS	1036	Kilauea Point NWR, HI	1190	Handy Brake NWR, LA	1312	Cahaba River NWR, AL
827	Ninigret NWR, RI	928	Green Cay NWR, VI	1037	Buenos Aires NWR, AZ	1196	Kealia Pond NWR, HI	1313	Baca NWR, CO
828	Lake Otis NWR, ND	929	Bear Valley NWR, OR	1038	Stewart B. McKinney NWR, CT	1199	Bill Williams River NWR, AZ	1314	Mountain Longleaf NWR, AL
831	San Marcos NFH, TX	930	Sauta Cave NWR, AL	1040	Chickasaw NWR, TN	1200	Leslie Canyon NWR, AZ	1315	Theodore Roosevelt NWR, MS
834	St. Johns NWR, FL	931	Upper Ouachita NWR, LA	1042	Bitter Creek NWR, CA	1207	Crane Meadows NWR, MN	1316	Holt Collier NWR, MS
835	Conscience Point NWR, NY	937	Featherstone NWR, VA	1043	Willow Creek-Lurline WMA, CA	1208	Guam NWR, GU	1317	Glacial Ridge NWR, MN
836	Julia Butler Hansen NWR, OR & WA	939	Fox River NWR, WI	1044	Coachella Valley NWR, CA	1209	Bald Knob NWR, AR	1319	Neches River NWR, TX
838	Allegheny NFH, PA	940	Lower Suwannee NWR, FL	1046	Hakalau Forest NWR, HI	1210	Deep Fork NWR, OK	1322	Rocky Flats NWR, CO
839	Minnesota Valley NWR, MN	942	Grasslands WMA, CA	1051	Cache River NWR, AR	1212	Emiquon NWR, IL	1325	Mariana Arc Of Fire NWR (Pacific Area Inset)
840	Sachuest Point NWR, RI	943	Moapa Valley NWR, NV	1052	Steigerwald Lake NWR, WA	1216	Cokeville Meadows NWR, WY	1326	Mariana Trench NWR (Pacific Area Inset)
842	Plum Tree Island NWR, VA	944	Crocodile Lake NWR, FL	1053	Ozark Plateau NWR, OK	1218	Trinity River NWR, TX	1327	Wake Atoll NWR (Pacific Area Inset)
843	Saddle Mountain NWR, WA	948	Bon Secour NWR, AL	1054	Atchafalaya NWR, LA	1224	Canaan Valley NWR, WV	1328	Tulare Basin WMA, CA
845	Lewis And Clark NWR, OR	949	Mcfaddin NWR, TX	1055	Marble Bluff NFH, NV	1225	Pond Creek NWR, AR		
846	Nomans Land Island NWR, MA	950	Texas Point NWR, TX	1056	Little River NWR, OK	1226	Patoka River NWR, IN		
847	Wapack NWR, NH	965	Antioch Dunes NWR, CA	1057	John Hay NWR, NH	1229	Rocky Mountain Arsenal NWR, CO		
848	Seal Island NWR, ME	966	Butte Sink WMA, CA	1060	Little Sandy NWR, TX	1231	Big Branch Marsh NWR, LA		
849	Thacher Island NWR, MA	967	Lower Hatchie NWR, TN	1062	Pilot Knob NWR, MO	1232	Stone Lakes NWR, CA		
850	Attwater Prairie Chicken NWR, TX			1063	San Joaquin River NWR, CA	1235	Big Muddy NFWR, MO		
851	Meredosia NWR, IL			1065	Midway Atoll NWR (Pacific Area Inset)				
852	Pond Island NWR, ME			1066	Lake Ophelia NWR, LA				
853	Nantucket NWR, MA			1075	Mccall NFH, ID				

Map of National Fish and Wildlife Management Areas

Regions 1, 2, 6, 7 and 8

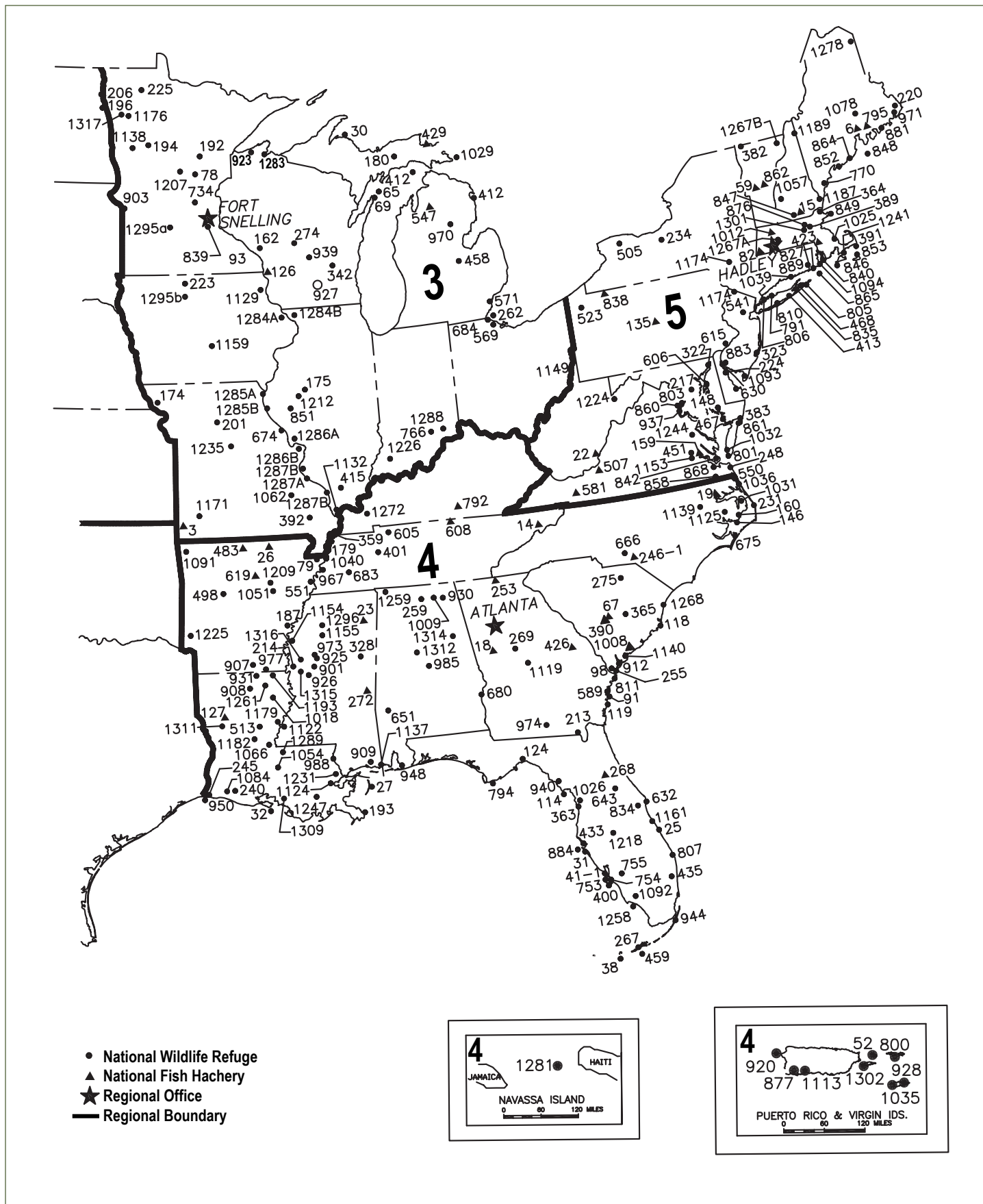
Division of Realty / Location of Real Property



Map of National Fish and Wildlife Management Areas

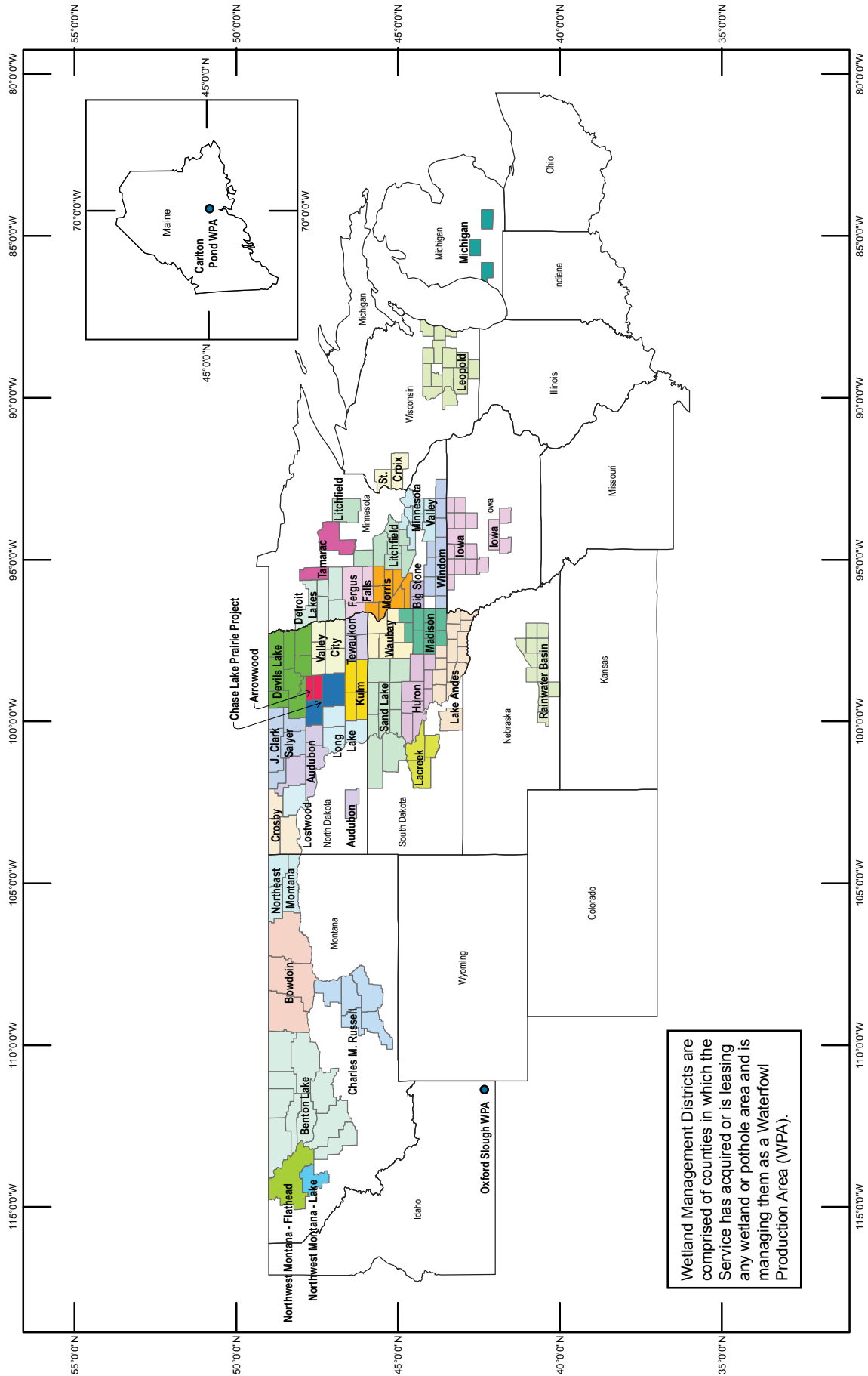
Regions 3, 4 and 5

Division of Realty / Location of Real Property




Map of Wetlands Management Districts of the National Wildlife Refuge System

Idaho, Iowa, Maine, Michigan, Minnesota, Montana, Nebraska, North Dakota, South Dakota, Wisconsin



Wetland Management Districts are comprised of counties in which the Service has acquired or is leasing any wetland or pothole area and is managing them as a Waterfowl Production Area (WPA).



PRODUCED IN THE DIVISION OF REALTY
 WASHINGTON, D.C.
 LAND STATUS CURRENT TO: 9/30/2009
 BASEMAP: ESRI
 DATUM: WGS 1984
 MAP NAME: WMDs2009

Significant Land Acquisition Accomplishments in Fiscal Year 2010

Alaska Region

Working with The Conservation Fund, the Service acquired 230 acres at the **Alaska Peninsula National Wildlife Refuge**. These tracts, located along Black and Chignik Lakes, are in the Refuge's high priority area for land protection. This area supports more than 200 bird species and provides valuable breeding and staging habitat for a variety of waterbirds, as well as an essential nursery habitat for spawning salmon.

The Service acquired 160 acres in the **Arctic National Wildlife Refuge**. Located on the banks of the East Fork of the Chandalar River, this parcel provides important habitat for grizzly bears, moose, caribou, wolves, beavers, martens, and wolverines. The parcel also contains an important migration route for the porcupine caribou herd.

At the **Togiak National Wildlife Refuge**, the Service acquired two tracts totaling 240 acres. One tract is located on the Togiak River and contains essential habitat for all five species of Alaska salmon, rainbow trout, Dolly Varden, brown bears, moose, and caribou. Located on Nanvak Bay, the second tract provides valuable habitat for more than 30 species of migratory birds.

Yukon Delta National Wildlife Refuge

increased in size by 480 acres with the acquisition of four additional tracts. One tract adjacent to the Kisaralik River provides important nesting habitat for raptors and supports one of the densest populations of breeding golden eagles in North America. The River also supports several fish species, including Arctic grayling, Pacific salmon, and rainbow trout. The remaining three tracts, located on the banks of the Kwethluk River, provide prime habitat for all five species of Alaska salmon, rainbow trout, and Dolly Varden.

The Service acquired two parcels totaling 320 acres at the **Yukon Flats National Wildlife Refuge**. Both properties contain prime river frontage, one along the Grass River and the other along the Porcupine River. The Porcupine River parcel is located one-half mile from two historical peregrine falcon eyries, immediately adjacent to a historical village site.

Pacific Region

The Service acquired 393 acres at **James Campbell National Wildlife Refuge**, located on the north shore of O'ahu, **Hawaii**. This addition represents the first phase of a four-phase acquisition that will ultimately increase the size of the Refuge by 851 acres. The property consists of both natural and artificially maintained wetlands, and provides vital habitat for rare and endangered waterbirds, including the Hawaiian stilt, Hawaiian coot, Hawaiian moorhen, and Hawaiian duck. This first acquisition was critical to protecting these endangered waterbirds as well as the migratory shorebirds, waterfowl, and native plants that inhabit the low flatland areas, which would otherwise be threatened by overgrazing, agriculture, industry, and urbanization. These acquisitions will permanently protect an ecologically intact area, provide for increased wildlife-dependent public use, and assist with reducing flood damage to the Refuge and the local community.

Pacific Southwest Region

Conservation of wetland habitat for migrating birds, waterfowl, and other wildlife in **California** took a step forward with the first acquisition at the newly established **Tulare Basin Wildlife Management Area (WMA)** in Kern County. The WMA was officially established on March 22, 2010, with the acquisition of 1,042 acres of perpetual conservation easements on three wetland parcels. The Migratory Bird Conservation Commission approved the purchase using proceeds from the sale of Federal Duck Stamps. Non-governmental partners in the conservation project include the Tulare Basin Wetlands Association, California Waterfowl Association, California Outdoor Heritage Alliance, and other Tulare Basin Wildlife Partners group members.

The Service will manage the WMA as part of the Kern National Wildlife Refuge Complex, headquartered near Delano, California, in the southern San Joaquin Valley. Plans call for eventual protection of 22,000 acres in the area between Kern and Pixley National Wildlife Refuges, primarily through the purchase of conservation easements from willing sellers.

Mountain-Prairie Region

At **Baca National Wildlife Refuge in Colorado**, the Service acquired 27,380 acres of fee lands and minerals and 3,531 acres in mineral interests through a three-way exchange with the Bureau of Land Management and the State of Colorado. The exchange consolidated public landownership, providing greater long-term protection of the geologic, hydrologic, paleontological, scenic, scientific, educational, wildlife, and recreational resources of the San Luis Valley. In addition, much of the acquired land lies adjacent to the extensively vegetated sand sheet region of the Valley, and is valuable habitat for waterfowl, shorebirds, other migratory birds, and a variety of other wildlife, including rare and endemic species.



Baca National Wildlife Refuge, Colorado

By transfer from the Department of the Army, the Service acquired 2,500 fee acres at the **Rocky Mountain Arsenal National Wildlife Refuge in Colorado**. This acquisition was the third and final phase of the transfer, and marks the end of a 10-year site cleanup. The Department of the Army acquired the property in 1942 for the manufacture, storage, and demilitarization of chemical warfare agents, agent-filled munitions, and incendiary munitions. The Army also leased parts of the property to private industry for chemical manufacturing, primarily pesticide production. With this acquisition, the Rocky Mountain Arsenal NWR now encompasses 15,980 acres.

The Service created a new unit of the **Arapaho National Wildlife Refuge in Colorado** with 2,250 acres bequeathed to the Refuge by Gloria Jean Chandler, a Jackson County resident who died in 2008. The bequeathed parcel lies in a high mountain valley in North Park, Colorado, and features riparian areas, hay meadows, and sagebrush grasslands that provide important habitat for large mammals, neotropical migratory birds, and other species of flora and fauna. The new unit lies approximately 12 miles north of existing refuge lands and provides important connectivity between public lands managed by the Bureau of Land Management at Sentinel Mountain and by the U.S. Forest Service at Routt and Medicine Bow National Forests.

Midwest Region

Working in partnership with The Nature Conservancy, The Conservation Fund, and a private landowner, the Service acquired 2,597 acres at **Glacial Ridge National Wildlife Refuge in Minnesota**. This acquisition included a 1,625-acre donation and a 560-acre purchase from The Nature Conservancy; 252 acres acquired with funds provided by The Conservation Fund; and 160 acres purchased from the private landowner. The Nature Conservancy property is part of a multi-year bargain sale approved by the Migratory Bird Conservation Commission in June 2008. The Refuge is a major waterfowl breeding and nesting area, and provides critical habitat for the endangered western prairie fringed orchid, declining grassland birds, greater prairie chickens, and sandhill cranes, among other species.

With the assistance of Mr. Jerry Gibson of the Iowa Department of Natural Resources, the Service acquired 307 acres from the Iowa Natural Heritage Foundation for the **Iowa Waterfowl Production Area** program. The Fish and Wildlife Service, Division of Realty, which recognizes significant contributions to land protection for fish and wildlife resources made in partnership with the Service, awarded Mr. Gibson the 2010 National Land Protection award.

Working with The Nature Conservancy, the Service acquired a 400-acre tract at **Emiquon National Wildlife Refuge** in **Illinois**.

With the assistance of Ducks Unlimited, the Service acquired 136 acres for the **Wisconsin Waterfowl Production Area** program and 155 acres at **Patoka River National Wildlife Refuge and Wildlife Management Area** in **Indiana**.

The Service acquired 40 acres at the **St. Croix County Waterfowl Production Area** in **Wisconsin**, and 1.8 fee acres from Lake of Egypt Development Co. for **Cypress Creek National Wildlife Refuge** in **Illinois**.

Southeast Region

Continuing a multi-year partnership with The Conservation Fund, the Service acquired 975 acres at the Spanish Lakes and the Lower Cane River Units of the **Red River National Wildlife Refuge** in **Louisiana**. This acquisition is part of a phased project to protect 4,400 acres of reforested bottomland hardwood forest. The reforested lands will provide excellent habitat for waterfowl and a wide array of other wildlife, and support public outdoor recreational activities, including hunting, fishing, bird watching, and environmental education.

The Service acquired 925 acres at the **Waccamaw National Wildlife Refuge** in **South Carolina**, of which 905 acres — valued at more than \$1.7 million — were donated by The Nature Conservancy. The Service also renewed leases on 9,477 acres in Horry and Georgetown Counties. Established in 1997, the Waccamaw National Wildlife Refuge encompasses large sections of the Waccamaw and Pee Dee Rivers and a small section of the Little Pee Dee River. The Refuge's tidal freshwater wetlands support the highest density of nesting swallow-tailed kites in South Carolina, and provide important habitat for colonial nesting birds, neotropical birds, wintering waterfowl, and red-cockaded woodpeckers.

The Service acquired the 57-acre Three Sisters Springs, LLC, tract for the **Crystal River National Wildlife Refuge** on **Florida's** Gulf Coast. These pristine springs — previously slated for private residential development — provide important habitat for the endangered West Indian manatee, which made the property the National Wildlife Refuge System's top conservation priority in the Southeast. Funding for the \$10.5 million project came from a variety of sources, including \$3.2 million from the Land and Water Conservation Fund; \$5 million from the State of Florida; \$500,000 from the City of Crystal River, Citrus County, and the Citrus County Tourist Development Council; and \$1.8 million from fundraising efforts by the Felburn Foundation, The Conservation Fund, the National Wildlife Refuge Association, the Friends of Chassahowitzka National Wildlife Refuge Complex, and the Save the Manatee Club, among others. A

gathering of West Indian manatees seeking the warmth of the springs during last year's unseasonably cold winter demonstrated the critical importance of the springs to the manatees' survival.

The Nature Conservancy donated 1,046 of forested lands to **Okefenokee National Wildlife Refuge** in **Florida**. These lands will expand habitat for the red-cockaded woodpecker and provide a much-needed forested buffer at the Refuge. The survival of the swamp and its dependent species is essential to maintain the integrity of complex ecological processes, including hydrology and fire. The Service will manage the area as a fire buffer to mitigate the effects of large fires that frequently run through the Okefenokee Swamp. The Swamp is world-renowned for its amphibian populations, which are bio-indicators of global health.



Silvio O. Conte National Fish and Wildlife Refuge, New Hampshire



Northeast Region

The **Maine** Coast Heritage Trust assisted the Service with protecting four islands specifically mentioned as priorities in the **Petit Manan National Wildlife Refuge's** 2005 Comprehensive Conservation Plan. The islands provide essential breeding, nesting, and feeding areas in the North Atlantic for bald eagles, puffins, and various seabirds. With the help of the Friends of Maine's Seabird Islands, the Refuge also acquired a much-needed Headquarters and Visitor Center in the heart of downtown Rockland. Through its exhibits, lectures, and workshops, that high-visibility building will showcase the mission of the Refuge for visitors.

The Service acquired 281 acres — worth more than \$1.9 million — at **Wallkill River National Wildlife Refuge** in **New Jersey** and **New York**. The acquisitions included a donation of a 90-acre 10½-mile railroad bed through the heart of the Refuge, 160 acres of habitat-rich riparian zone land with 4,400 feet of Wallkill River frontage, and a 30-acre floodplain property.

The Nature Conservancy's successful acquisition of a long-sought after 419-acre tract helped the Service add a total of 715 acres to the Mohawk River Division of the **Silvio O. Conte National Fish and Wildlife Refuge** in **New Hampshire**. Located along Blueberry Swamp in the heart of the Refuge, the tract provides nesting habitat for American black ducks, wood ducks, mallards, and other waterfowl. The 715-acre addition constitutes more than one-third of the Division's total land holdings.

Southwest Region

The Service acquired the 40-acre Sasabe Vineyard, an inholding at the **Buenos Aires National Wildlife Refuge** in **Arizona**. The Refuge is known for its captive breeding program for the endangered masked bobwhite. The Service has released captive-reared masked bobwhite onto the Refuge for many years, but refuge biologists are now focusing more effort on habitat management to increase the survival rate of existing wild bobwhite populations. This tract's high concentration of the endangered bobwhite made its acquisition a high priority.

The Nature Conservancy donated 499 acres on South San Padre Island to the **Laguna Atascosa National Wildlife Refuge** in **Texas**. In recent years, small numbers of Atlantic Ridley sea turtles have nested on the Gulf side of the island. In spring and fall, the Refuge serves as a staging area for peregrine falcons, and is an important wintering area for endangered piping plovers. The Refuge also provides excellent habitat for snowy plovers and other shorebird species. The Peregrine Fund and others have begun releasing endangered aplomado falcons in the project area, to re-establish a self-sustaining population.

At **Leslie Canyon National Wildlife Refuge** in **Arizona**, the Service acquired a perpetual conservation easement on 642 acres of riparian habitat, characterized by Arizona rainbow cactus, Palmer's agave, and Arizona ash (see cover photo). This is the latest of a six-year phased acquisition of conservation easements on 13,408 acres, and is part of an ongoing partnership between the Service and adjoining ranchers to protect the watershed and its rare species. The Service worked with these ranchers to develop a Safe Harbor Agreement, and is now releasing thousands of threatened and endangered fish on these private wetlands. The Service is also working with partners to breed threatened Chiricahua leopard frogs for eventual release into the Refuge.

Table 1. Summary by Categories

Category	Reserved From Public Domain		Acquired by Other Federal Agency		Devise or Gift	Purchased		Agreement Easement or Lease	Total Acres	
	Sole or Primary	Secondary	Sole or Primary	Secondary		Acres	Cost (\$)			
National Wildlife Refuges	552	81,368,498.71	607,429.47	55,677,203.14	930,057.89	778,535.80	4,350,945.38	2,083,355,384.21	1,505,079.55	145,217,749.94
Waterfowl Production Areas	206	15,897.64	0.00	26,758.41	0.00	17,172.55	704,919.71	241,344,893.49	2,726,810.98	3,491,559.29
Coordination Areas	50	56,586.61	0.00	139,297.97	55,739.14	25.00	2,471.29	253,677.00	0.00	254,120.01
Total of Refuge System	808	81,440,982.96	607,429.47	55,843,259.52	985,797.03	795,733.35	5,058,336.38	2,324,953,954.70	4,231,890.53	148,963,429.24
Administrative Sites	46	50.31	0.00	9.40	2.39	0.75	731.00	12,564,374.05	77.89	871.74
National Fish Hatcheries	71	3,607.09	987.09	2,417.66	3,662.06	1,358.94	5,425.28	3,668,400.59	4,274.03	21,732.15
National Monuments	6	157,045,393.00	0.00	0.00	0.00	0.00	0.00	0.00	0.00	157,045,393.00
Total outside Refuge System	123	157,049,050.40	987.09	2,427.06	3,664.45	1,359.69	6,156.28	16,232,774.64	4,351.92	157,067,996.89
Grand Total:	931	238,490,033.36	608,416.56	55,845,686.58	989,461.48	797,093.04	5,064,492.66	2,341,186,729.34	4,236,242.45	306,031,426.13

Report Definitions

The following definitions are used solely for administrative purposes in grouping land use categories for this report and do not necessarily reflect the definitions found in 50 CFR 25.12.

Administrative Site

Land used to support administrative programs, such as maintenance facilities or offices, and off-site visitor centers (Table 6).

Coordination Area

Any area administered as part of the National Wildlife Refuge System and managed by the state under cooperative agreements between the Service and a state fish and wildlife agency (Table 5).

Migratory Waterfowl Refuge on a Federal Water Resource Project

Federal land managed by the Service as part of the National Wildlife Refuge System to mitigate the damage associated with a federal water resource project for the benefit of migrating waterfowl (and other wildlife) under the Fish and Wildlife Coordination Act (Table 9).

National Fish Hatchery

Facility where fish are raised. Hatchery objectives are to replenish depleted stocks, to mitigate federal water projects, to assist with the management of fishery resources on federal (primarily Service) and Indian lands, and to enhance recreational fisheries (Table 7).

National Monuments

Any area within a national monument managed or co-managed by the Fish and Wildlife Service. Some of this monument acreage lies within the boundary of National Wildlife Refuges, and that acreage is counted as NWR land (Table 3) in the Refuge System total. The rest is outside the Refuge System, yet still managed by FWS and is shown on Table 10.

National Wildlife Refuge

Any area of the National Wildlife Refuge System, except Coordination Areas and Waterfowl Production Areas (Table 3).

Waterfowl Production Area

Any wetland or pothole area acquired pursuant to the Migratory Bird Conservation Act or other statutory authority and administered as part of the National Wildlife Refuge System and identified by county designation (Table 4).

Table 2. Summary by States, Associated Governments and Possessions

State	Reserved from Public Domain		Acquired by Other Federal Agency		Devise or Gift	Purchased		Agreement Easement or Lease	Total Acres
	Sole or Primary	Secondary	Sole or Primary	Secondary		Acres	Cost(\$)		
Alabama	0.00	0.00	16,114.00	37,821.62	2,471.59	13,621.38	30,946,535.00	1,357.69	71,386.28
Alaska	76,241,588.11	10,055.00	3.89	2.39	67,312.65	317,367.27	140,874,516.65	202,361.18	76,838,690.49
Arizona	1,553,464.52	27,270.45	4,171.01	12,341.12	1,200.00	124,433.27	18,573,715.00	17,664.40	1,740,544.77
Arkansas	8,881.60	0.00	164,005.76	1,180.19	4,010.07	196,153.09	85,455,094.98	1,134.62	375,365.33
California	81,617.27	45,118.29	31,572.24	6,467.84	13,260.68	160,214.17	220,556,066.56	148,036.50	486,286.99
Colorado	45,160.19	0.00	22,716.22	1,186.00	2,566.77	102,821.45	28,717,754.36	2,853.77	177,304.40
Connecticut	0.00	0.00	0.00	4.90	259.59	946.25	25,887,590.00	59.49	1,270.23
Delaware	0.00	0.00	541.50	0.00	33.50	24,524.80	9,462,574.68	1,101.76	26,201.56
Florida	4,853.76	154.00	32,467.64	138,262.70	5,236.36	235,872.27	133,503,504.45	563,117.29	979,964.02
Georgia	0.00	0.00	39,373.66	3,275.80	34,213.60	409,107.05	11,395,467.04	5,007.52	490,977.63
Hawaii	* 88,902,299.10	0.00	72.80	61.15	91.38	44,397.34	46,857,968.60	855.98	* 88,947,777.75
Idaho	24,553.17	27,778.48	2,865.46	23.54	181.26	21,347.51	4,161,832.86	15,804.06	92,553.48
Illinois	65.15	0.00	46,703.17	67,556.28	7,594.76	33,522.67	19,935,189.86	445.15	155,887.18
Indiana	0.00	0.00	219.03	51,000.00	436.18	14,216.05	9,343,792.60	0.00	65,871.26
Iowa	333.66	0.00	0.00	47,258.83	81.22	70,148.75	54,238,429.71	650.30	118,472.76
Kansas	0.00	0.00	116.50	29,241.21	222.20	29,170.20	5,630,994.40	6.37	58,756.48
Kentucky	0.00	0.00	0.00	20.47	0.00	10,938.42	10,639,273.15	244.81	11,203.70
Louisiana	10,462.65	2,892.30	248,264.79	0.00	23,947.50	281,441.75	142,306,436.16	17,578.68	584,587.67
Maine	0.00	0.00	12,180.85	0.00	3,962.63	49,843.30	44,017,140.92	2,119.78	68,106.56
Maryland	0.00	0.00	11,799.99	0.00	3,824.98	30,878.91	19,597,925.23	284.50	46,788.38
Massachusetts	0.00	0.00	4,454.53	0.00	719.98	16,675.03	27,481,311.74	534.80	22,384.34
Michigan	2,999.51	121.70	7,715.17	1,653.12	1,454.03	103,048.66	12,695,818.52	4,074.58	121,066.77
Minnesota	288.18	0.00	165,159.76	15,674.97	8,627.19	309,711.63	129,550,070.08	90,252.27	589,714.00
Mississippi	40.08	0.00	70,276.93	7,070.45	6,716.84	134,130.61	82,649,068.03	10,497.30	228,732.21
Missouri	0.00	0.00	11,087.58	18,935.10	121.97	48,767.47	12,949,431.12	259.43	79,171.55
Montana	433,134.99	388,992.77	95,966.94	155,325.01	6,708.57	99,255.68	30,233,376.08	265,778.69	1,445,162.65
Nebraska	15,786.88	2,684.81	70,015.85	0.00	6,073.32	81,737.69	16,576,760.74	4,916.44	181,214.99
Nevada	2,245,620.00	27,839.36	0.00	623.20	4,775.66	85,004.11	36,396,132.25	15.14	2,363,877.47
New Hampshire	0.00	0.00	1,054.00	0.00	1,774.80	23,160.56	19,777,138.74	223.52	26,212.88
New Jersey	0.00	1.96	6.86	0.00	4,734.32	65,516.43	123,935,700.07	4,433.29	74,692.86
New Mexico	15,766.26	57,215.48	0.00	438.52	220,340.08	91,158.03	5,320,018.69	734.60	385,652.97
New York	0.00	0.00	1,931.40	0.00	5,784.64	20,281.22	11,912,847.77	1,986.92	29,984.18
North Carolina	0.00	0.00	50,958.61	11.38	238,190.60	130,819.30	41,617,814.52	9,989.41	429,969.30
North Dakota	18,537.86	0.00	138,426.49	14,962.69	6,410.96	321,305.37	30,457,695.86	1,328,882.56	1,828,525.93
Ohio	77.13	0.00	0.00	0.00	2,445.42	6,113.04	5,150,493.55	598.20	9,233.79
Oklahoma	77,966.20	0.00	622.49	61,224.08	1,071.28	26,933.89	14,445,039.31	8,529.11	176,347.05
Oregon	275,017.92	4,608.28	63,078.93	9,826.80	6,607.47	229,805.46	59,658,096.59	1,795.81	590,740.67
Pennsylvania	0.00	0.00	87.26	0.00	243.14	9,631.36	9,848,791.75	69.63	10,031.39
Rhode Island	0.00	0.00	581.96	0.00	631.00	1,156.26	20,942,400.00	172.86	2,542.08
South Carolina	0.00	0.00	55,214.67	100.00	9,822.24	61,616.52	31,288,137.92	52,969.62	179,723.05
South Dakota	1,848.76	0.00	28,782.89	581.00	10,340.34	164,155.98	30,669,647.79	1,345,721.51	1,551,430.48
Tennessee	0.00	0.00	7,938.29	53,312.56	203.99	43,895.10	39,609,190.91	15,682.03	121,031.97
Texas	0.00	0.00	48,021.44	12,780.91	18,668.34	460,728.05	225,531,654.26	56,968.29	597,167.03
Utah	65,780.81	0.00	2,382.91	0.00	4,285.43	35,435.61	6,552,498.72	5,252.38	113,137.14
Vermont	0.00	0.00	0.00	0.00	346.36	33,193.93	8,239,567.37	101.20	33,641.49
Virginia	0.00	0.00	5,934.13	0.00	52,218.11	71,413.66	94,648,567.25	5,150.25	134,716.15
Washington	* 73,451.39	2,182.11	34,899.32	187,347.02	1,854.99	71,486.88	43,317,229.58	9,195.11	* 380,416.82
West Virginia	0.00	0.00	18.90	0.00	257.81	18,855.98	46,516,656.10	279.38	19,412.07
Wisconsin	1,076.63	0.00	99,492.87	40,341.00	240.64	99,399.49	33,082,434.43	138.40	240,689.03
Wyoming	23,201.58	11,501.57	16,079.93	13,549.63	4,516.60	26,876.35	11,747,701.76	7,110.47	102,836.13
American Samoa	* 8,571,633.00	0.00	0.00	0.00	0.00	0.00	0.00	0.00	* 8,571,633.00
Guam	0.00	0.00	772.10	0.00	0.00	0.00	0.00	22,456.00	23,228.10
U.S. Minor Outlying Islands	* 59,794,527.00	0.00	54,210,961.81	0.00	0.00	443.95	9,500,000.00	2.30	* 114,005,935.06
Puerto Rico	0.00	0.00	20,527.98	0.00	0.00	1,269.38	2,999,265.63	787.10	22,584.46
Virgin Islands	0.00	0.00	46.07	0.00	0.00	544.08	3,784,370.00	0.00	590.15
Grand Total:	* 238,490,033.36	608,416.56	55,845,686.58	989,461.48	797,093.04	5,064,492.66	2,341,186,729.34	4,236,242.45	* 306,031,426.13

* Includes Marine National Monument lands outside the Refuge System. See Table 10 for more information.

Table 2A. Fiscal Year Summary by Units and States

State and Unit	Reserved from Public Domain		Acquired by Other Federal Agency		Devise or Gift	Purchased		Agreement Easement or Lease	Total Acres	
	Sole or Primary	Secondary	Sole or Primary	Secondary		Acres	Cost(\$)			
Alaska										
Alaska Peninsula	NWR	0.00	0.00	0.00	0.00	229.94	207,000.00	0.00	229.94	
Arctic	NWR	0.00	0.00	0.00	0.00	159.95	0.00	0.00	159.95	
Togiak	NWR	0.00	0.00	0.00	0.00	239.96	274,000.00	0.00	239.96	
Yukon Delta	NWR	0.00	0.00	0.00	0.00	479.95	378,000.00	0.00	479.95	
Yukon Flats	NWR	0.00	0.00	0.00	0.00	319.94	155,000.00	0.00	319.94	
State Total:		0.00	0.00	0.00	0.00	159.95	1,269.79	1,014,000.00	0.00	1,429.74
Arizona										
Buenos Aires	NWR	0.00	0.00	0.00	0.00	40.59	250,000.00	0.00	40.59	
Leslie Canyon	NWR	0.00	0.00	0.00	0.00	0.00	0.00	641.99	641.99	
State Total:		0.00	0.00	0.00	0.00	40.59	250,000.00	641.99	682.58	
Arkansas										
Cache River	NWR	0.00	0.00	0.00	0.00	39.70	132,000.00	0.00	39.70	
State Total:		0.00	0.00	0.00	0.00	39.70	132,000.00	0.00	39.70	
California										
Grasslands	NWR	0.00	0.00	0.00	0.00	0.00	0.00	1,226.60	1,226.60	
North Central Valley	NWR	0.00	0.00	0.00	0.00	387.68	2,600,000.00	163.80	551.48	
Pixley	NWR	0.00	0.00	0.00	0.00	186.50	330,000.00	0.00	186.50	
Sacramento River	NWR	0.00	0.00	0.00	0.00	35.10	95,000.00	0.00	36.63	
San Diego	NWR	0.00	0.00	0.00	0.00	611.18	230,000.00	0.00	631.18	
San Joaquin River	NWR	0.00	0.00	0.00	0.00	0.00	0.00	343.02	343.02	
Stone Lakes	NWR	0.00	0.00	0.00	0.00	110.18	840,000.00	0.00	110.18	
Tulare Basin	NWR	0.00	0.00	0.00	0.00	0.00	0.00	1,042.00	1,042.00	
State Total:		0.00	0.00	0.00	0.00	646.28	705.89	4,095,000.00	2,775.42	4,127.59
Colorado										
Arapaho	NWR	0.00	0.00	0.00	0.00	2,250.00	0.00	0.00	2,250.00	
Baca	NWR	27,379.62	0.00	0.00	0.00	0.00	0.00	-20,574.24	6,805.38	
Rocky Mountain Arsenal	NWR	0.00	0.00	2,500.00	-2,500.00	0.00	0.00	0.00	0.00	
State Total:		27,379.62	0.00	2,500.00	-2,500.00	2,250.00	0.00	-20,574.24	9,055.38	
Florida										
Crystal River	NWR	0.00	0.00	0.00	0.00	0.00	0.00	57.11	57.11	
Lake Wales Ridge	NWR	0.00	0.00	0.00	0.00	0.50	14,000.00	0.00	0.50	
Merritt Island	NWR	0.00	0.00	0.00	0.00	5.67	206,000.00	0.00	5.67	
National Key Deer	NWR	0.00	0.00	0.00	0.00	50.00	450,600.00	0.00	50.00	
St. Marks	NWR	0.00	0.00	0.00	0.00	22.51	304,000.00	0.00	22.51	
State Total:		0.00	0.00	0.00	0.00	78.68	974,600.00	57.11	135.79	
Georgia										
Bond Swamp	NWR	0.00	0.00	0.00	0.00	339.45	1,435,000.00	0.00	339.45	
Okefenokee	NWR	0.00	0.00	0.00	0.00	1,045.97	0.00	0.00	1,045.97	
State Total:		0.00	0.00	0.00	0.00	1,045.97	339.45	1,435,000.00	0.00	1,385.42
Hawaii										
James Campbell	NWR	0.00	0.00	0.00	0.00	383.62	6,771,964.00	9.53	393.15	
Kealia Pond	NWR	0.00	0.00	0.00	0.00	0.00	0.00	12.32	12.32	
State Total:		0.00	0.00	0.00	0.00	383.62	6,771,964.00	21.85	405.47	
Idaho										
Bear Lake	NWR	0.00	0.00	0.00	0.00	0.00	0.00	4.00	4.00	
State Total:		0.00	0.00	0.00	0.00	0.00	0.00	4.00	4.00	
Illinois										
Cypress Creek	NWR	0.00	0.00	0.00	0.00	1.81	0.00	0.00	1.81	
Emiquon	NWR	0.00	0.00	0.00	0.00	400.00	898,500.00	0.00	400.00	
Upper Mississippi River	NWR	0.00	0.00	62.05	0.00	0.00	0.00	0.00	62.05	
State Total:		0.00	0.00	62.05	0.00	1.81	400.00	898,500.00	0.00	463.86
Indiana										
FSA Interest IN		0.00	0.00	0.00	0.00	0.00	0.00	-37.55	-37.55	
Patoka River	NWR	0.00	0.00	0.00	0.00	205.82	218,395.00	0.00	205.82	
State Total:		0.00	0.00	0.00	0.00	205.82	218,395.00	-37.55	168.27	
Iowa										
Clay	WPA	0.00	0.00	0.00	0.00	52.60	199,900.00	0.00	52.60	
Dickinson	WPA	0.00	0.00	0.00	0.00	197.42	762,400.00	0.00	197.42	
Greene	WPA	0.00	0.00	0.00	0.00	160.00	768,000.00	0.00	160.00	

Table 2A. Fiscal Year Summary by Units and States

State and Unit		Reserved from Public Domain		Acquired by Other Federal Agency		Devise or Gift	Purchased		Agreement Easement or Lease	Total Acres
		Sole or Primary	Secondary	Sole or Primary	Secondary		Acres	Cost(\$)		
Iowa (Continued)										
Kossuth	WPA	0.00	0.00	0.00	0.00	0.00	80.00	320,000.00	0.00	80.00
Sac	WPA	0.00	0.00	0.00	0.00	0.00	160.00	776,000.00	0.00	160.00
State Total:		0.00	0.00	0.00	0.00	0.00	650.02	2,826,300.00	0.00	650.02
Kentucky										
Clarks River	NWR	0.00	0.00	0.00	0.00	0.00	229.51	485,700.00	0.00	229.51
State Total:		0.00	0.00	0.00	0.00	0.00	229.51	485,700.00	0.00	229.51
Louisiana										
Red River	NWR	0.00	0.00	0.00	0.00	495.28	480.00	635,910.00	0.00	975.28
Upper Ouachita	NWR	0.00	0.00	0.00	0.00	0.00	40.00	76,000.00	0.00	40.00
State Total:		0.00	0.00	0.00	0.00	495.28	520.00	711,910.00	0.00	1,015.28
Maine										
Petit Manan	NWR	0.00	0.00	0.00	0.00	0.00	37.80	1,699,001.00	0.00	37.80
State Total:		0.00	0.00	0.00	0.00	0.00	37.80	1,699,001.00	0.00	37.80
Maryland										
Blackwater	NWR	0.00	0.00	0.00	0.00	0.00	766.90	2,300,001.00	0.00	766.90
State Total:		0.00	0.00	0.00	0.00	0.00	766.90	2,300,001.00	0.00	766.90
Minnesota										
Beltrami	COORD	0.00	0.00	0.00	0.00	0.00	1,009.16	205,845.00	0.00	1,009.16
Big Stone	WPA	0.00	0.00	0.00	0.00	0.00	0.00	0.00	446.41	446.41
Clay	WPA	0.00	0.00	0.00	0.00	0.00	0.00	0.00	1.50	1.50
Cottonwood	WPA	0.00	0.00	0.00	0.00	0.00	41.50	56,100.00	0.00	41.50
Glacial Ridge	NWR	0.00	0.00	0.00	0.00	1,877.31	720.00	642,000.00	0.00	2,597.31
Grant	WPA	0.00	0.00	0.00	0.00	0.00	370.35	858,170.00	-65.90	304.45
Jackson	WPA	0.00	0.00	0.00	0.00	0.00	131.77	655,336.00	0.00	131.77
Kandiyohi	WPA	0.00	0.00	0.00	0.00	16.02	9.50	16,900.00	0.50	26.02
Lincoln	WPA	0.00	0.00	0.00	0.00	0.00	0.00	0.00	8.77	8.77
Lyon	WPA	0.00	0.00	0.00	0.00	0.00	237.66	797,500.00	0.00	237.66
Mahnomen	WPA	0.00	0.00	0.00	0.00	0.00	0.00	0.00	19.68	19.68
No. Tallgrass Prairie	NWR	0.00	0.00	0.00	0.00	0.00	297.08	947,400.00	161.15	458.23
Otter Tail	WPA	0.00	0.00	0.00	0.00	0.00	284.30	619,000.00	628.88	913.18
Polk	WPA	0.00	0.00	0.00	0.00	0.00	0.00	0.00	378.41	378.41
Pope	WPA	0.00	0.00	0.00	0.00	0.00	0.00	0.00	264.89	264.89
Rock	WPA	0.00	0.00	0.00	0.00	0.00	0.00	0.00	93.79	93.79
Stearns	WPA	0.00	0.00	0.00	0.00	0.00	40.00	96,800.00	47.80	87.80
Steele	WPA	0.00	0.00	0.00	0.00	0.00	20.00	180,500.00	0.00	20.00
Swift	WPA	0.00	0.00	0.00	0.00	0.00	0.00	0.00	77.50	77.50
Upper Mississippi River	NWR	0.00	0.00	0.00	0.00	0.00	2.81	7,500.00	0.00	2.81
Yellow Medicine	WPA	0.00	0.00	0.00	0.00	0.00	123.10	176,000.00	64.88	187.98
State Total:		0.00	0.00	0.00	0.00	1,893.33	3,287.23	5,259,051.00	2,128.26	7,308.82
Missouri										
Big Muddy	NWR	0.00	0.00	0.00	5,328.10	0.00	17.11	30,800.00	0.00	5,345.21
State Total:		0.00	0.00	0.00	5,328.10	0.00	17.11	30,800.00	0.00	5,345.21
Montana										
Blaine	WPA	0.00	0.00	0.00	0.00	0.00	0.00	0.00	8,842.73	8,842.73
Charles M. Russell	NWR	0.00	0.00	-3.68	0.00	0.00	296.25	261,800.00	0.00	292.57
Phillips	WPA	0.00	0.00	0.00	0.00	0.00	0.00	0.00	5,795.38	5,795.38
Powell	WPA	0.00	0.00	0.00	0.00	0.00	80.00	128,000.00	-80.00	0.00
Red Rock Lakes	NWR	0.00	0.00	0.00	0.00	3.00	947.00	1,536,168.00	0.00	950.00
Rocky Mountain Front	NWR	0.00	0.00	0.00	0.00	0.00	0.00	0.00	9,715.85	9,715.85
State Total:		0.00	0.00	-3.68	0.00	3.00	1,323.25	1,925,968.00	24,273.96	25,596.53
Nebraska										
Clay	WPA	0.00	0.00	0.00	0.00	0.00	320.00	560,000.00	332.97	652.97
Kearney	WPA	0.00	0.00	0.00	0.00	0.00	0.00	0.00	78.48	78.48
Seward	WPA	0.00	0.00	0.00	0.00	0.00	0.00	0.00	154.55	154.55
State Total:		0.00	0.00	0.00	0.00	0.00	320.00	560,000.00	566.00	886.00
Nevada										
Ash Meadows	NWR	0.00	0.00	0.00	0.00	0.00	31.05	559,000.00	0.00	31.05
Stillwater	NWR	0.00	0.00	0.00	0.00	0.00	-81.98	1,282,000.00	0.00	-81.98
State Total:		0.00	0.00	0.00	0.00	0.00	-50.93	1,841,000.00	0.00	-50.93

Table 2A. Fiscal Year Summary by Units and States

State and Unit		Reserved from Public Domain		Acquired by Other Federal Agency		Devise or Gift	Purchased		Agreement Easement or Lease	Total Acres
		Sole or Primary	Secondary	Sole or Primary	Secondary		Acres	Cost(\$)		
New Hampshire										
Silvio O. Conte	NWR	0.00	0.00	0.00	0.00	0.00	859.07	1,832,140.00	0.00	859.07
Umbagog	NWR	0.00	0.00	0.00	0.00	0.00	1.01	115,001.00	0.00	1.01
State Total:		0.00	0.00	0.00	0.00	0.00	860.08	1,947,141.00	0.00	860.08
New Jersey										
Cape May	NWR	0.00	0.00	0.00	0.00	0.00	23.58	720,000.00	0.00	23.58
Edwin B. Forsythe	NWR	0.00	0.00	0.00	0.00	60.46	34.40	1,066,000.00	0.00	94.86
Great Swamp	NWR	0.00	0.00	0.00	0.00	0.00	27.69	700,000.00	0.00	27.69
Wallkill River	NWR	0.00	0.00	0.00	0.00	120.63	0.00	0.00	0.00	120.63
State Total:		0.00	0.00	0.00	0.00	181.09	85.67	2,486,000.00	0.00	266.76
New York										
Wallkill River	NWR	0.00	0.00	0.00	0.00	160.60	0.00	0.00	0.00	160.60
State Total:		0.00	0.00	0.00	0.00	160.60	0.00	0.00	0.00	160.60
North Carolina										
Alligator River	NWR	0.00	0.00	0.00	0.00	399.95	0.00	0.00	0.00	399.95
Currituck	NWR	0.00	0.00	0.00	0.00	0.00	2.24	0.00	0.00	2.24
Great Dismal Swamp	NWR	0.00	0.00	0.00	0.00	0.00	11.70	43,360.00	0.00	11.70
State Total:		0.00	0.00	0.00	0.00	399.95	13.94	43,360.00	0.00	413.89
North Dakota										
Barnes	WPA	0.00	0.00	0.00	0.00	0.00	0.00	0.00	445.51	445.51
Benson	WPA	0.00	0.00	0.00	0.00	0.00	0.00	0.00	4.00	4.00
Bottineau	WPA	0.00	0.00	0.00	0.00	0.00	0.00	0.00	253.00	253.00
Burke	WPA	0.00	0.00	0.00	0.00	0.00	1.77	0.00	0.00	1.77
Burleigh	WPA	0.00	0.00	0.00	0.00	0.00	0.00	0.00	79.00	79.00
Cavalier	WPA	0.00	0.00	0.00	0.00	0.00	0.00	0.00	192.00	192.00
Dickey	WPA	0.00	0.00	0.00	0.00	0.00	0.00	0.00	818.54	818.54
Divide	WPA	0.00	0.00	0.00	0.00	0.00	0.00	0.00	2,792.99	2,792.99
Emmons	WPA	0.00	0.00	0.00	0.00	0.00	0.00	0.00	1,444.00	1,444.00
Grand Forks	WPA	0.00	0.00	0.00	0.00	0.00	221.00	198,000.00	0.00	221.00
Kidder	WPA	0.00	0.00	0.00	0.00	320.00	0.00	0.00	3,280.39	3,600.39
Logan	WPA	0.00	0.00	0.00	0.00	0.00	0.00	0.00	619.71	619.71
Lostwood	NWR	0.00	0.00	0.00	0.00	0.00	684.59	325,375.00	0.00	684.59
Mchenry	WPA	0.00	0.00	0.00	0.00	0.00	0.00	0.00	1,101.12	1,101.12
Mcintosh	WPA	0.00	0.00	0.00	0.00	0.00	0.00	0.00	1,374.59	1,374.59
Mclean	WPA	0.00	0.00	0.00	0.00	0.00	150.81	116,000.00	49.00	199.81
Mountrail	WPA	0.00	0.00	0.00	0.00	0.00	0.00	0.00	837.03	837.03
Nelson	WPA	0.00	0.00	0.00	0.00	0.00	0.00	0.00	1,433.03	1,433.03
North Dakota	NWR	0.00	0.00	0.00	0.00	0.00	0.00	0.00	3,833.18	3,833.18
Pierce	WPA	0.00	0.00	0.00	0.00	0.00	0.00	0.00	363.00	363.00
Ramsey	WPA	0.00	0.00	0.00	0.00	0.00	0.00	0.00	538.00	538.00
Ransom	WPA	0.00	0.00	0.00	0.00	0.00	0.00	0.00	756.70	756.70
Sargent	WPA	0.00	0.00	0.00	0.00	0.00	0.00	0.00	84.00	84.00
Sheridan	WPA	0.00	0.00	0.00	0.00	0.00	0.00	0.00	2,731.04	2,731.04
Stutsman	WPA	0.00	0.00	0.00	0.00	0.00	0.00	0.00	4,796.62	4,796.62
Ward	WPA	0.00	0.00	0.00	0.00	0.00	0.00	0.00	727.49	727.49
State Total:		0.00	0.00	0.00	0.00	320.00	1,058.17	639,375.00	28,553.94	29,932.11
Oregon										
Klamath Marsh	NWR	0.00	0.00	0.00	0.00	0.00	160.20	174,515.00	0.00	160.20
Tualatin River	NWR	0.00	0.00	0.00	0.00	6.00	292.35	2,425,000.00	0.00	298.35
Upper Klamath	NWR	7,789.28	0.00	0.00	0.00	0.00	0.00	0.00	0.00	7,789.28
State Total:		7,789.28	0.00	0.00	0.00	6.00	452.55	2,599,515.00	0.00	8,247.83
South Carolina										
Waccamaw	NWR	0.00	0.00	0.00	0.00	848.29	76.24	222,000.00	0.00	924.53
State Total:		0.00	0.00	0.00	0.00	848.29	76.24	222,000.00	0.00	924.53
South Dakota										
Aurora	WPA	0.00	0.00	0.00	0.00	0.00	160.00	176,000.00	448.00	608.00
Beadle	WPA	0.00	0.00	0.00	0.00	0.00	0.00	0.00	873.13	873.13
Brookings	WPA	0.00	0.00	0.00	0.00	0.00	0.00	0.00	1,350.57	1,350.57
Brown	WPA	0.00	0.00	0.00	0.00	0.00	0.00	0.00	315.03	315.03

Table 2A. Fiscal Year Summary by Units and States

State and Unit	Reserved from Public Domain		Acquired by Other Federal Agency		Devise or Gift	Purchased		Agreement Easement or Lease	Total Acres
	Sole or Primary	Secondary	Sole or Primary	Secondary		Acres	Cost(\$)		
South Dakota (Continued)									
Brule WPA	0.00	0.00	0.00	0.00	0.00	0.00	0.00	266.00	266.00
Buffalo WPA	0.00	0.00	0.00	0.00	0.00	0.00	0.00	524.87	524.87
Campbell WPA	0.00	0.00	0.00	0.00	0.00	0.00	0.00	1,806.28	1,806.28
Charles Mix WPA	0.00	0.00	0.00	0.00	0.00	0.00	0.00	159.54	159.54
Dakota Tallgrass Prairie NWR	0.00	0.00	0.00	0.00	0.00	0.00	0.00	2,382.51	2,382.51
Davison WPA	0.00	0.00	0.00	0.00	0.00	0.00	0.00	98.73	98.73
Deuel WPA	0.00	0.00	0.00	0.00	0.00	20.00	10,500.00	2,196.79	2,216.79
Edmunds WPA	0.00	0.00	0.00	0.00	0.00	0.00	0.00	1,097.07	1,097.07
Faulk WPA	0.00	0.00	0.00	0.00	0.00	0.00	0.00	234.06	234.06
Grant WPA	0.00	0.00	0.00	0.00	0.00	0.00	0.00	2,776.13	2,776.13
Hamlin WPA	0.00	0.00	0.00	0.00	0.00	0.00	0.00	175.00	175.00
Hanson WPA	0.00	0.00	0.00	0.00	0.00	0.00	0.00	499.53	499.53
Marshall WPA	0.00	0.00	0.00	0.00	0.00	0.00	0.00	470.00	470.00
Mccook WPA	0.00	0.00	0.00	0.00	0.00	0.00	0.00	553.75	553.75
Mcperson WPA	0.00	0.00	0.00	0.00	0.00	0.00	0.00	1,181.91	1,181.91
Miner WPA	0.00	0.00	0.00	0.00	0.00	0.00	0.00	794.25	794.25
Roberts WPA	0.00	0.00	0.00	0.00	0.00	118.00	197,700.00	596.42	714.42
Sanborn WPA	0.00	0.00	0.00	0.00	0.00	0.00	0.00	349.99	349.99
Spink WPA	0.00	0.00	0.00	0.00	0.00	8.69	10,450.00	494.28	502.97
Turner WPA	0.00	0.00	0.00	0.00	0.00	141.64	297,400.00	0.00	141.64
State Total:	0.00	0.00	0.00	0.00	0.00	448.33	692,050.00	19,643.84	20,092.17
Texas									
Anahuac NWR	0.00	0.00	0.00	0.00	22.78	0.00	0.00	0.00	22.78
Balcones Canyonlands NWR	0.00	0.00	0.00	0.00	0.00	0.00	0.00	225.00	225.00
Laguna Atascosa NWR	0.00	0.00	0.00	0.00	499.35	60.03	270,000.00	0.00	559.38
Lower Rio Grande Valley NWR	0.00	0.00	0.00	0.00	0.00	40.26	175,000.00	0.00	40.26
Neches River NWR	0.00	0.00	0.00	0.00	30.28	0.00	0.00	0.00	30.28
San Bernard NWR	0.00	0.00	0.00	0.00	0.00	645.79	3,064,392.00	0.00	645.79
State Total:	0.00	0.00	0.00	0.00	552.41	746.08	3,509,392.00	225.00	1,523.49
Utah									
Bear River NWR	0.00	0.00	0.00	0.00	0.00	424.36	1,269,970.00	0.00	424.36
State Total:	0.00	0.00	0.00	0.00	0.00	424.36	1,269,970.00	0.00	424.36
Vermont									
Silvio O. Conte NWR	0.00	0.00	0.00	0.00	0.00	54.00	295,000.00	0.00	54.00
State Total:	0.00	0.00	0.00	0.00	0.00	54.00	295,000.00	0.00	54.00
Virginia									
Back Bay NWR	0.00	0.00	0.00	0.00	0.00	8.72	451,050.00	0.00	8.72
Eastern Shore Of Virginia NWR	0.00	0.00	0.00	0.00	26.81	0.00	0.00	0.00	26.81
James River NWR	0.00	0.00	0.00	0.00	0.00	124.14	2,613,850.00	0.00	124.14
Rappahannock River Valley NWR	0.00	0.00	0.00	0.00	0.00	271.02	1,687,698.00	257.50	528.52
State Total:	0.00	0.00	0.00	0.00	26.81	403.88	4,752,598.00	257.50	688.19
Washington									
Nisqually NWR	0.00	0.00	0.00	0.00	0.00	22.31	489,000.00	0.00	22.31
State Total:	0.00	0.00	0.00	0.00	0.00	22.31	489,000.00	0.00	22.31
West Virginia									
Ohio River Islands NWR	0.00	0.00	0.00	0.00	0.00	4.66	62,920.00	0.00	4.66
State Total:	0.00	0.00	0.00	0.00	0.00	4.66	62,920.00	0.00	4.66
Wisconsin									
Columbia WPA	0.00	0.00	0.00	0.00	0.00	122.95	652,000.00	0.00	122.95
FSA Interest WI	0.00	0.00	0.00	0.00	0.00	0.00	0.00	-27.00	-27.00
Polk WPA	0.00	0.00	0.00	0.00	0.00	22.00	48,700.00	0.00	22.00
Sauk WPA	0.00	0.00	0.00	0.00	0.00	24.16	136,000.00	0.00	24.16
St. Croix WPA	0.00	0.00	0.00	0.00	40.00	114.00	467,000.00	0.00	154.00
Upper Mississippi River NWR	0.00	0.00	0.00	0.00	0.00	117.27	1,263,125.00	0.00	117.27
State Total:	0.00	0.00	0.00	0.00	40.00	400.38	2,566,825.00	-27.00	413.38
Grand Total:	35,168.90	0.00	2,558.37	2,828.10	9,030.77	15,615.08	55,004,336.00	58,510.08	123,711.30

Table 3. National Wildlife Refuges

State and Unit	Reserved from Public Domain		Acquired by Other Federal Agency		Devise or Gift	Purchased		Agreement Easement or Lease	Total Acres
	Sole or Primary	Secondary	Sole or Primary	Secondary		Acres	Cost(\$)		
Alabama									
Bon Secour	0.00	0.00	32.34	0.00	135.05	6,369.83	23,010,654.00	615.00	7,152.22
Cahaba River	0.00	0.00	0.00	0.00	0.00	3,608.23	6,079,718.00	0.00	3,608.23
Choctaw	0.00	0.00	0.00	E 4,218.00	0.00	0.00	0.00	0.00	4,218.00
Eufaula (1)	0.00	0.00	0.00	E 7,929.00	0.00	24.19	80,000.00	0.00	7,953.19
Fern Cave	0.00	0.00	0.00	0.00	0.00	199.23	110,000.00	0.00	199.23
FSA Interest AL ***	0.00	0.00	0.00	0.00	0.00	0.00	0.00	742.69	742.69
Grand Bay (27)	0.00	0.00	0.00	0.00	895.86	1,822.00	710,613.00	0.00	2,717.86
Key Cave	0.00	0.00	0.00	0.00	0.00	1,060.00	0.00	0.00	1,060.00
Mountain Longleaf	0.00	0.00	7,758.68	0.00	1,257.00	0.00	0.00	0.00	9,015.68
Sauta Cave	0.00	0.00	0.00	0.00	0.00	264.00	575,000.00	0.00	264.00
Watercress Darter	0.00	0.00	0.00	0.00	0.00	24.52	230,850.00	0.00	24.52
Wheeler	0.00	0.00	8,322.98	T 25,674.62	183.68	249.38	149,700.00	0.00	34,430.66
State Total: 11	0.00	0.00	16,114.00	37,821.62	2,471.59	13,621.38	30,946,535.00	1,357.69	71,386.28
Alaska									
Alaska Maritime	3,370,632.44	N 9,099.00	0.00	0.00	0.00	11,035.02	7,677,891.80	26,990.45	3,417,756.91
Alaska Peninsula	3,456,905.00	0.00	0.00	0.00	57,924.59	61,475.36	2,272,000.00	0.34	3,576,305.29
Arctic	19,263,110.00	0.00	0.00	0.00	159.95	23,611.84	472,000.00	0.40	19,286,882.19
Becharof	1,200,000.00	0.00	0.00	0.00	0.00	59.57	193,800.00	0.00	1,200,059.57
Innoko	3,850,000.00	0.00	0.00	0.00	0.00	479.98	292,500.00	1.07	3,850,481.05
Izembek	302,201.00	N 893.00	0.00	0.00	7,994.12	0.00	0.00	0.00	311,088.12
Kanuti	1,430,000.00	0.00	0.00	0.00	0.00	159.91	68,000.00	0.26	1,430,160.17
Kenai	1,904,472.00	0.00	0.00	0.00	0.00	7,923.07	10,619,299.96	30.33	1,912,425.40
Kodiak	1,656,169.40	0.00	0.00	0.00	883.33	175,504.22	106,034,995.84	157,860.66	1,990,417.61
Koyukuk	3,550,000.00	0.00	0.00	0.00	0.00	159.96	96,000.00	0.54	3,550,160.50
Nowitna	1,560,000.00	0.00	0.00	0.00	0.00	0.00	0.00	0.00	1,560,000.00
Selawik	2,150,000.00	0.00	0.00	0.00	0.00	159.98	56,000.00	2.01	2,150,161.99
Tetlin	700,000.00	0.00	0.00	0.00	0.00	5.00	15,500.00	53.54	700,058.54
Togiak	4,097,430.00	0.00	0.00	0.00	349.91	5,386.02	6,487,000.00	1.29	4,103,167.22
Yukon Delta	19,120,638.00	BIA 63.00	0.00	0.00	0.00	25,437.93	768,000.00	17,357.50	19,163,496.43
Yukon Flats	8,630,000.00	0.00	0.00	0.00	0.00	5,830.81	2,482,500.00	0.53	8,635,831.34
State Total: 16	76,241,557.84	10,055.00	0.00	0.00	67,311.90	317,228.67	137,535,487.60	202,298.92	76,838,452.33
Arizona									
Bill Williams River	2,781.00	R 943.07	0.00	R 756.00	0.00	1,574.69	1,600,000.00	0.00	6,054.76
Buenos Aires	0.00	0.00	0.00	0.00	0.00	116,846.09	14,839,291.00	301.66	117,147.75
Cabeza Prieta	860,000.00	0.00	0.00	0.00	0.00	41.32	18,300.00	0.00	860,041.32
Cibola (2)	8,372.84	0.00	4,171.01	R 463.27	0.00	192.22	382,000.00	0.00	13,199.34
Havasu (2)	10,004.54	R 10,418.30	0.00	R 9,816.98	0.00	40.00	8,000.00	0.00	30,279.82
Imperial (2)	0.00	R 15,861.27	0.00	R 1,304.87	0.00	643.62	201,724.00	0.00	17,809.76
Kofa	665,400.00	0.00	0.00	0.00	0.00	1,161.26	418,500.00	0.00	666,561.26
Leslie Canyon	0.00	0.00	0.00	0.00	1,200.00	1,564.76	250,000.00	17,249.32	20,014.08
San Bernardino	0.00	0.00	0.00	0.00	0.00	2,367.87	830,600.00	0.70	2,368.57
State Total: 9	1,546,558.38	27,222.64	4,171.01	12,341.12	1,200.00	124,431.83	18,548,415.00	17,551.68	1,733,476.66
Arkansas									
Bald Knob	0.00	0.00	0.00	0.00	0.00	15,022.35	9,675,000.00	0.00	15,022.35
Big Lake	8,875.60	0.00	1,597.34	0.00	10.85	562.91	31,854.69	0.25	11,046.95
Cache River	0.00	0.00	6,091.19	0.00	945.14	61,033.83	56,748,146.42	0.00	68,070.16
Felsenthal	0.00	0.00	64,813.34	0.00	0.00	88.80	100,000.00	0.00	64,902.14
FSA Interest AR ***	0.00	0.00	3,161.47	0.00	0.00	0.00	0.00	297.20	3,458.67
Holla Bend	0.00	0.00	4,068.00	0.00	28.85	2,201.45	339,903.00	0.73	6,299.03
Logan Cave	0.00	0.00	0.00	0.00	0.00	123.59	109,136.00	0.00	123.59
Overflow	0.00	0.00	0.00	0.00	0.00	13,416.75	10,943,020.50	9.60	13,426.35
Pond Creek	0.00	0.00	0.00	E 1,056.42	1,933.11	24,714.41	0.00	413.62	28,117.56
Wapanocca	0.00	0.00	0.00	0.00	0.00	5,629.25	1,528,416.00	0.00	5,629.25

Table 3. National Wildlife Refuges

State and Unit	Reserved from Public Domain		Acquired by Other Federal Agency		Devise or Gift	Purchased		Agreement Easement or Lease	Total Acres	
	Sole or Primary	Secondary	Sole or Primary	Secondary		Acres	Cost(\$)			
Arkansas (Continued)										
White River	6.00	0.00	84,274.42	E 45.80	1,092.12	73,322.91	5,923,693.37	413.22	159,154.47	
State Total:	10	8,881.60	0.00	164,005.76	1,102.22	4,010.07	196,116.25	85,399,169.98	1,134.62	375,250.52
California										
Antioch Dunes	0.00	0.00	0.00	0.00	0.00	55.38	2,135,000.00	0.00	55.38	
Bitter Creek	0.00	0.00	0.00	0.00	40.00	14,056.70	4,779,600.00	0.00	14,096.70	
Blue Ridge	0.00	0.00	0.00	0.00	0.00	897.08	642,500.00	0.00	897.08	
Butte Sink	0.00	0.00	0.00	0.00	0.00	732.86	3,850,700.00	10,310.64	11,043.50	
Castle Rock	0.00	0.00	0.00	0.00	0.00	13.89	41,250.00	0.00	13.89	
Cibola (3)*	1,327.00	0.00	2,656.09	0.00	598.64	364.19	0.00	299.41	5,245.33	
Clear Lake	0.00	R 11,103.43	13,020.07	0.00	0.00	0.00	0.00	0.00	24,123.50	
Coachella Valley	0.00	0.00	0.00	0.00	1,029.51	2,548.10	9,313,908.77	0.00	3,577.61	
Colusa	0.00	0.00	0.00	0.00	0.27	4,039.71	291,280.85	0.00	4,039.98	
Delevan	0.00	0.00	0.00	0.00	0.00	5,796.54	2,345,739.00	0.00	5,796.54	
Don Edwards San Fran. Bay	0.00	0.00	37.26	0.00	1,132.38	24,807.46	42,916,134.00	4,251.70	30,228.80	
Ellicott Slough	0.00	0.00	0.00	0.00	0.00	164.44	971,000.00	35.11	199.55	
Farallon	91.00	CG 120.00	0.00	0.00	0.00	0.00	0.00	0.00	211.00	
FSA Interest CA ***	0.00	0.00	196.00	0.00	0.00	0.00	0.00	6,477.24	6,673.24	
Grasslands	0.00	0.00	0.00	0.00	0.00	14,970.25	18,066,228.00	76,868.40	91,838.65	
Guadalupe-Nipomo Dunes	0.00	0.00	0.00	0.00	2,553.00	0.00	0.00	0.00	2,553.00	
Havasu (3)*	10.00	R 4,160.23	0.00	R 3,065.11	0.00	0.00	0.00	0.00	7,235.34	
Hopper Mountain	0.00	0.00	0.00	0.00	0.00	2,471.00	640,000.00	0.00	2,471.00	
Humboldt Bay	0.00	CG 1.00	0.00	0.00	658.31	2,724.30	6,246,414.00	0.00	3,383.61	
Imperial (3)*	0.00	R 6,309.05	0.00	R 1,649.14	0.00	240.00	0.00	0.00	8,198.19	
Kern	0.00	0.00	0.00	0.00	631.00	10,618.17	579,912.00	0.00	11,249.17	
Lower Klamath (4)	39,315.72	0.00	0.00	0.00	447.89	4,530.53	3,390,123.00	0.41	44,294.55	
Marin Islands	0.00	0.00	0.00	0.00	102.59	28.70	1,010,000.00	0.00	131.29	
Merced	0.00	0.00	0.00	0.00	0.00	3,803.82	2,180,000.00	1.76	3,805.58	
Modoc	40.00	0.00	0.00	0.00	310.00	6,670.62	1,548,854.19	0.61	7,021.23	
North Central Valley	0.00	0.00	0.00	0.00	0.00	2,765.11	6,937,732.00	15,080.01	17,845.12	
Pixley	0.00	0.00	4,521.05	0.00	170.00	2,461.06	2,533,713.00	4.55	7,156.66	
Sacramento	0.00	0.00	0.00	0.00	35.66	10,783.34	162,998.00	0.00	10,819.00	
Sacramento River	471.89	0.00	0.00	0.00	600.54	9,242.00	28,730,370.65	1,307.66	11,622.09	
Salinas River	0.00	0.00	363.61	0.00	0.00	0.00	0.00	3.82	367.43	
San Diego	0.00	0.00	88.00	0.00	4,164.98	4,956.55	31,133,920.00	1.01	9,210.54	
San Diego Bay	0.00	0.00	0.00	0.00	414.80	0.00	0.00	2,200.00	2,614.80	
San Joaquin River	0.00	0.00	0.00	0.00	0.00	7,147.65	25,725,448.00	3,289.99	10,437.64	
San Luis	8.00	0.00	10,329.00	0.00	0.00	7,422.41	2,171,055.00	703.00	18,462.41	
San Pablo Bay	0.00	0.00	0.00	0.00	248.72	1,741.00	6,742,600.00	11,200.00	13,189.72	
Seal Beach	0.00	0.00	0.00	N 852.17	0.00	0.00	0.00	58.54	910.71	
Sonny Bono Salton Sea	0.00	R 23,424.58	360.98	0.00	0.00	9,342.14	294,461.80	4,531.17	37,658.87	
Stone Lakes	0.00	0.00	0.00	0.00	121.14	1,735.94	7,075,621.50	4,450.56	6,307.64	
Sutter	0.00	0.00	0.00	0.00	0.00	2,590.16	291,281.80	0.00	2,590.16	
Tijuana Slough	0.00	0.00	0.00	N 551.42	1.25	406.08	7,655,000.00	65.00	1,023.75	
Tulare Basin	0.00	0.00	0.00	0.00	0.00	0.00	0.00	1,042.00	1,042.00	
Tule Lake	39,103.37	0.00	0.00	0.00	0.00	9.37	0.00	3.84	39,116.58	
Willow Creek-Lurline	0.00	0.00	0.00	0.00	0.00	0.00	0.00	5,786.70	5,786.70	
State Total:	39	80,366.98	45,118.29	31,572.06	6,117.84	13,260.68	160,136.55	220,402,845.56	147,973.13	484,545.53
Colorado										
Alamosa	86.29	0.00	816.40	0.00	218.90	10,904.78	2,377,463.16	0.00	12,026.37	
Arapaho	4,792.54	0.00	0.00	0.00	2,250.00	18,451.33	4,938,286.00	27.53	25,521.40	
Baca	28,558.19	0.00	3,301.84	0.00	0.00	53,642.00	14,280,000.00	0.00	85,502.03	
Browns Park	6,794.30	0.00	0.00	0.00	0.00	5,355.53	642,976.00	1,305.47	13,455.30	
Colorado River (45)*	0.00	0.00	17.64	0.00	0.00	0.00	0.00	321.38	339.02	
FSA Interest CO ***	0.00	0.00	0.00	0.00	0.00	42.64	0.00	1,164.00	1,206.64	

Table 3. National Wildlife Refuges

State and Unit	Reserved from Public Domain		Acquired by Other Federal Agency		Devise or Gift	Purchased		Agreement Easement or Lease	Total Acres	
	Sole or Primary	Secondary	Sole or Primary	Secondary		Acres	Cost(\$)			
Colorado (Continued)										
Monte Vista	800.00	0.00	0.00	0.00	83.33	13,950.66	2,241,750.00	0.00	14,833.99	
Rocky Flats	0.00	0.00	3,934.91	0.00	0.00	0.00	0.00	28.21	3,963.12	
Rocky Mountain Arsenal	0.00	0.00	14,645.43	A 1,186.00	7.44	141.56	0.00	0.00	15,980.43	
Two Ponds	0.00	0.00	0.00	0.00	7.10	64.94	3,946,103.20	0.00	72.04	
State Total:	8	41,031.32	0.00	22,716.22	1,186.00	2,566.77	102,553.44	28,426,578.36	2,846.59	172,900.34
Connecticut										
Silvio O. Conte (48)*	0.00	0.00	0.00	0.00	0.00	318.75	2,124,000.00	0.00	318.75	
Stewart B. Mckinney	0.00	0.00	0.00	CG 4.90	259.59	627.50	23,763,590.00	59.49	951.48	
State Total:	1	0.00	0.00	0.00	4.90	259.59	946.25	25,887,590.00	59.49	1,270.23
Delaware										
Bombay Hook	0.00	0.00	541.50	0.00	0.00	15,362.20	1,562,738.90	154.06	16,057.76	
FSA Interest DE ***	0.00	0.00	0.00	0.00	0.00	0.00	0.00	2.60	2.60	
Prime Hook	0.00	0.00	0.00	0.00	33.50	9,162.60	7,899,835.78	945.10	10,141.20	
State Total:	2	0.00	0.00	541.50	0.00	33.50	24,524.80	9,462,574.68	1,101.76	26,201.56
Florida										
Archie Carr	0.00	0.00	1.42	0.00	127.21	43.93	12,478,130.00	79.34	251.90	
Arthur R. Marshall	0.00	0.00	0.00	0.00	0.00	2,549.77	118,511.97	141,404.00	143,953.77	
Caloosahatchee	40.00	0.00	0.00	0.00	0.00	0.00	0.00	0.00	40.00	
Cedar Keys	378.61	0.00	0.00	0.00	0.00	342.54	681,190.00	170.00	891.15	
Chassahowitzka	320.56	0.00	0.00	0.00	0.00	30,522.35	496,746.12	0.00	30,842.91	
Crocodile Lake	0.00	0.00	4.20	0.00	51.13	6,521.65	13,092,844.00	125.76	6,702.74	
Crystal River	0.00	0.00	0.00	0.00	0.00	80.13	1,132,180.00	57.11	137.24	
Egmont Key	328.30	0.00	0.00	0.00	0.00	0.00	0.00	0.00	328.30	
Florida Panther	0.00	0.00	0.00	0.00	594.00	25,935.04	10,232,916.68	76.38	26,605.42	
FSA Interest FL ***	0.00	0.00	95.54	0.00	0.00	0.00	0.00	2,961.61	3,057.15	
Great White Heron	770.40	0.00	264.95	0.00	285.14	5,219.49	3,273,327.77	111,182.55	117,722.53	
Hobe Sound	0.00	0.00	0.00	0.00	1,022.20	4.48	105,500.00	8.50	1,035.18	
Island Bay	20.24	0.00	0.00	0.00	0.00	0.00	0.00	0.00	20.24	
J. N. Ding Darling	407.02	0.00	0.00	0.00	366.20	4,458.93	6,391,381.50	1,174.64	6,406.79	
Key West	1,865.17	CG 154.00	0.00	0.00	0.00	0.00	0.00	206,289.00	208,308.17	
Lake Wales Ridge	0.00	0.00	0.00	0.00	0.00	1,861.33	3,468,500.00	0.00	1,861.33	
Lake Woodruff	0.00	0.00	7.00	0.00	642.66	18,502.36	1,404,690.75	2,407.00	21,559.02	
Lower Suwannee	0.00	0.00	0.00	0.00	860.80	49,438.38	14,060,660.00	1,684.94	51,984.12	
Matlacha Pass	277.61	0.00	0.00	0.00	115.03	145.61	880,000.00	26.48	564.73	
Merritt Island	0.00	0.00	0.00	NA 138,262.70	0.00	932.77	1,551,689.00	1.00	139,196.47	
National Key Deer	52.78	0.00	0.00	0.00	805.85	7,963.06	29,306,455.41	76,073.80	84,895.49	
Okefenokee (1)	0.00	0.00	0.00	0.00	0.00	3,678.14	52,636.00	46.34	3,724.48	
Passage Key	36.37	0.00	0.00	0.00	0.00	0.00	0.00	27.50	63.87	
Pelican Island	43.00	0.00	0.00	0.00	0.00	357.99	23,018,010.00	5,009.45	5,410.44	
Pine Island	175.17	0.00	0.00	0.00	0.00	427.07	2,434,000.00	0.00	602.24	
Pinellas	0.00	0.00	0.00	0.00	0.00	17.35	23,000.00	377.00	394.35	
St. Johns	0.00	0.00	0.00	0.00	2.50	6,254.95	2,878,323.64	0.00	6,257.45	
St. Marks	93.20	0.00	31,709.49	0.00	363.64	36,627.35	4,387,811.61	444.29	69,237.97	
St. Vincent	45.33	0.00	0.00	0.00	0.00	12,444.60	2,035,000.00	0.00	12,489.93	
Ten Thousand Islands	0.00	0.00	0.00	0.00	0.00	21,543.00	0.00	13,490.60	35,033.60	
State Total:	29	4,853.76	154.00	32,082.60	138,262.70	5,236.36	235,872.27	133,503,504.45	563,117.29	979,578.98
Georgia										
Banks Lake	0.00	0.00	490.00	0.00	0.00	3,069.00	356,000.00	0.00	3,559.00	
Blackbeard Island	0.00	0.00	4,658.64	0.00	0.00	959.00	0.00	0.00	5,617.64	
Bond Swamp	0.00	0.00	0.00	0.00	786.24	6,086.11	5,193,250.00	0.00	6,872.35	
Eufaula (5)*	0.00	0.00	0.00	E 3,231.00	0.00	0.00	0.00	0.00	3,231.00	
FSA Interest GA ***	0.00	0.00	886.38	0.00	0.00	0.00	0.00	4,053.95	4,940.33	
Harris Neck	0.00	0.00	2,686.94	0.00	0.00	65.17	450,000.00	70.57	2,822.68	
Okefenokee (6)*	0.00	0.00	1,860.44	0.00	23,231.51	374,302.87	1,798,635.12	0.00	399,394.82	

Table 3. National Wildlife Refuges

State and Unit	Reserved from Public Domain		Acquired by Other Federal Agency		Devise or Gift	Purchased		Agreement Easement or Lease	Total Acres
	Sole or Primary	Secondary	Sole or Primary	Secondary		Acres	Cost(\$)		
Georgia (Continued)									
Piedmont	0.00	0.00	24,238.22	0.00	0.00	10,717.46	44,000.00	11.30	34,966.98
Savannah (7)	0.00	0.00	4,015.04	0.00	0.00	9,280.17	3,321,852.40	868.27	14,163.48
Wassaw	0.00	0.00	0.00	0.00	10,049.87	0.00	0.00	3.43	10,053.30
Wolf Island	0.00	0.00	538.00	0.00	0.00	4,587.82	120,813.52	0.00	5,125.82
State Total: 8	0.00	0.00	39,373.66	3,231.00	34,067.62	409,067.60	11,284,551.04	5,007.52	490,747.40
Hawaii									
Hakalau Forest	0.00	0.00	0.00	0.00	0.00	38,005.12	26,178,265.00	42.32	38,047.44
Hanalei	0.00	0.00	0.00	0.00	0.00	917.42	1,289,080.60	0.00	917.42
Hawaiian Islands	254,418.10	0.00	0.00	0.00	0.00	0.00	0.00	0.00	254,418.10
Huleia	0.00	0.00	0.00	0.00	0.00	240.17	327,623.00	0.94	241.11
James Campbell	0.00	0.00	0.00	0.00	0.00	605.88	8,283,450.00	46.62	652.50
Kakahaia	0.00	0.00	0.00	0.00	0.00	44.61	684,550.00	0.00	44.61
Kealia Pond	0.00	0.00	0.00	0.00	0.00	0.00	0.00	703.88	703.88
Kilauea Point	0.00	0.00	31.00	0.00	91.38	59.48	6,475,000.00	16.82	198.68
Oahu Forest	0.00	0.00	0.00	0.00	0.00	4,524.66	3,620,000.00	44.90	4,569.56
Pearl Harbor	0.00	0.00	37.37	N 61.15	0.00	0.00	0.00	0.00	98.52
State Total: 10	254,418.10	0.00	68.37	61.15	91.38	44,397.34	46,857,968.60	855.48	299,891.82
Idaho									
Bear Lake	16,977.61	0.00	0.00	0.00	0.00	1,107.97	339,879.30	4.00	18,089.58
Camas	0.00	0.00	0.00	0.00	0.00	10,578.34	202,700.84	0.00	10,578.34
Deer Flat (4)	570.14	R 9,993.28	0.00	0.00	21.26	242.89	26,415.50	0.00	10,827.57
FSA Interest ID ***	0.00	0.00	998.60	0.00	0.00	0.00	0.00	301.97	1,300.57
Grays Lake	80.00	0.00	0.00	0.00	160.00	4,463.93	2,337,100.00	15,421.15	20,125.08
Kootenai	0.00	0.00	0.00	0.00	0.00	2,774.15	708,100.00	0.14	2,774.29
Minidoka	1,230.00	R 17,785.20	1,740.00	0.00	0.00	0.00	0.00	18.64	20,773.84
State Total: 6	18,857.75	27,778.48	2,738.60	0.00	181.26	19,167.28	3,614,195.64	15,745.90	84,469.27
Illinois									
Chautauqua	0.00	0.00	0.00	0.00	1,708.54	4,488.41	30,592.80	283.61	6,480.56
Crab Orchard	0.00	0.00	42,507.58	0.00	0.00	1,401.84	486,203.50	0.00	43,909.42
Cypress Creek	0.00	0.00	0.00	0.00	395.20	15,683.93	12,044,942.11	0.34	16,079.47
Emiquon	0.00	0.00	0.00	0.00	0.00	2,554.94	4,043,900.00	0.00	2,554.94
FSA Interest IL ***	0.00	0.00	335.40	0.00	0.00	0.00	0.00	0.00	335.40
Great River (8)	0.00	0.00	0.00	E 5,490.81	59.95	1,559.87	353,202.72	0.00	7,110.63
Meredosia	0.00	0.00	0.00	0.00	2,141.49	1,259.31	1,328,790.00	0.00	3,400.80
Middle Mississippi River (8)	0.00	0.00	0.00	0.00	3,287.27	2,791.87	1,125,095.00	0.00	6,079.14
Port Louisa (19)	0.00	0.00	0.00	E 1,466.00	0.00	4.60	11,500.00	0.29	1,470.89
Two Rivers (8)	0.00	0.00	0.00	E 7,017.00	2.31	853.17	462,343.75	160.72	8,033.20
Upper Mississippi River (9)	65.15	0.00	3,860.19	E 26,956.47	0.00	2,924.73	48,619.98	0.19	33,806.73
State Total: 10	65.15	0.00	46,703.17	40,930.28	7,594.76	33,522.67	19,935,189.86	445.15	129,261.18
Indiana									
Big Oaks	0.00	0.00	0.00	A 51,000.00	0.00	0.00	0.00	0.00	51,000.00
FSA Interest IN ***	0.00	0.00	219.03	0.00	0.00	0.00	0.00	0.00	219.03
Muscatatuck	0.00	0.00	0.00	0.00	78.23	7,723.99	3,612,837.72	0.00	7,802.22
Patoka River	0.00	0.00	0.00	0.00	357.95	6,492.06	5,730,954.88	0.00	6,850.01
State Total: 3	0.00	0.00	219.03	51,000.00	436.18	14,216.05	9,343,792.60	0.00	65,871.26
Iowa									
Desoto (10)	0.00	0.00	0.00	0.00	0.00	3,499.16	735,409.28	3.61	3,502.77
Driftless Area	0.00	0.00	0.00	0.00	0.00	922.37	818,474.50	0.20	922.57
Neal Smith	0.00	0.00	0.00	0.00	0.00	5,387.53	7,883,962.00	0.00	5,387.53
No. Tallgrass Prairie (47)	0.00	0.00	0.00	0.00	0.00	352.20	867,918.00	0.00	352.20
Port Louisa (11)*	0.00	0.00	0.00	E 10,444.83	80.00	12,119.44	2,680,549.54	0.09	22,644.36
Union Slough	0.00	0.00	0.00	0.00	0.00	2,845.24	210,406.69	70.70	2,915.94
Upper Mississippi River (13)*	333.66	0.00	0.00	E 30,315.00	0.57	20,498.55	898,867.96	0.00	51,147.78
State Total: 5	333.66	0.00	0.00	40,759.83	80.57	45,624.49	14,095,587.97	74.60	86,873.15

Table 3. National Wildlife Refuges

State and Unit	Reserved from Public Domain		Acquired by Other Federal Agency		Devise or Gift	Purchased		Agreement Easement or Lease	Total Acres
	Sole or Primary	Secondary	Sole or Primary	Secondary		Acres	Cost(\$)		
Kansas									
Flint Hills	0.00	0.00	0.00	E 18,463.21	0.00	0.00	0.00	0.15	18,463.36
FSA Interest KS ***	0.00	0.00	116.50	0.00	0.00	0.00	0.00	0.00	116.50
Kirwin	0.00	0.00	0.00	R 10,778.00	0.00	0.00	0.00	0.00	10,778.00
Marais Des Cygnes	0.00	0.00	0.00	0.00	23.00	7,341.77	3,171,756.40	0.00	7,364.77
Quivira	0.00	0.00	0.00	0.00	199.20	21,820.10	2,059,238.00	0.00	22,019.30
State Total: 4	0.00	0.00	116.50	29,241.21	222.20	29,161.87	5,230,994.40	0.15	58,741.93
Kentucky									
Clarks River	0.00	0.00	0.00	0.00	0.00	8,739.03	9,932,183.00	0.00	8,739.03
Ohio River Islands (38)*	0.00	0.00	0.00	0.00	0.00	159.75	288,640.00	244.81	404.56
Reelfoot (14)	0.00	0.00	0.00	0.00	0.00	2,039.64	418,450.15	0.00	2,039.64
State Total: 2	0.00	0.00	0.00	0.00	0.00	10,938.42	10,639,273.15	244.81	11,183.23
Louisiana									
Atchafalaya	0.00	0.00	0.00	0.00	0.00	15,255.23	11,065,618.00	0.00	15,255.23
Bayou Cocodrie	0.00	0.00	0.00	0.00	0.00	14,718.51	8,697,578.00	0.00	14,718.51
Bayou Sauvage	0.00	0.00	0.00	0.00	0.00	24,292.86	12,190,100.00	0.00	24,292.86
Bayou Teche	0.00	0.00	0.00	0.00	0.00	9,073.50	2,234,000.00	0.00	9,073.50
Big Branch Marsh	0.00	0.00	0.00	0.00	11,586.54	5,998.27	9,209,174.00	0.00	17,584.81
Black Bayou Lake	0.00	0.00	0.00	0.00	0.00	2,902.31	6,074,500.00	1,620.00	4,522.31
Bogue Chitto (27)	0.00	0.00	0.00	0.00	35.00	28,755.79	13,438,223.85	857.00	29,647.79
Breton	9,047.00	0.00	0.00	0.00	0.00	0.00	0.00	0.00	9,047.00
Cameron Prairie	0.00	0.00	14,926.73	0.00	0.00	9,621.30	5,090,650.00	0.00	24,548.03
Cat Island	0.00	0.00	0.00	0.00	13.40	10,460.95	10,851,572.00	0.00	10,474.35
Catahoula	0.00	0.00	0.00	0.00	6,272.84	14,989.61	2,251,497.25	3,727.16	24,989.61
D'Arbonne	0.00	0.00	17,419.63	0.00	0.00	0.00	0.00	0.00	17,419.63
Delta	1,407.65	E 2,892.30	10,036.42	0.00	0.00	34,462.73	233,324.17	0.00	48,799.10
FSA Interest LA ***	0.00	0.00	5,293.10	0.00	0.00	0.00	0.00	5,580.44	10,873.54
Grand Cote	0.00	0.00	0.00	0.00	0.00	6,261.56	2,173,000.00	0.00	6,261.56
Handy Brake	0.00	0.00	465.70	0.00	0.00	0.00	0.00	35.00	500.70
Lacassine	0.00	0.00	22,991.51	0.00	0.00	10,734.75	1,558,256.43	640.00	34,366.26
Lake Ophelia	0.00	0.00	13.70	0.00	0.00	17,347.76	7,392,080.00	200.00	17,561.46
Mandalay	0.00	0.00	0.00	0.00	4,416.00	0.00	0.00	203.00	4,619.00
Red River	0.00	0.00	0.00	0.00	1,095.28	10,762.87	10,877,736.00	0.00	11,858.15
Sabine	0.00	0.00	123,943.42	0.00	0.00	566.66	14,000.51	1,280.00	125,790.08
Shell Keys	8.00	0.00	0.00	0.00	0.00	0.00	0.00	0.00	8.00
Tensas River	0.00	0.00	53,174.58	0.00	528.44	22,275.52	17,742,269.00	195.17	76,173.71
Upper Ouachita	0.00	0.00	0.00	0.00	0.00	42,864.58	21,208,902.00	3,240.91	46,105.49
State Total: 23	10,462.65	2,892.30	248,264.79	0.00	23,947.50	281,344.76	142,302,481.21	17,578.68	584,490.68
Maine									
Aroostook	0.00	0.00	4,694.22	0.00	0.00	253.03	62,120.00	305.00	5,252.25
Cross Island	0.00	0.00	0.00	0.00	1,342.40	164.70	0.00	196.00	1,703.10
Franklin Island	0.00	0.00	11.94	0.00	0.00	0.00	0.00	0.00	11.94
FSA Interest ME ***	0.00	0.00	394.08	0.00	0.00	0.00	0.00	228.00	622.08
Moosehorn	0.00	0.00	6,489.73	0.00	497.84	21,746.84	5,555,833.59	363.25	29,097.66
Petit Manan	0.00	0.00	515.88	0.00	1,378.91	3,797.96	7,979,695.00	715.15	6,407.90
Pond Island	0.00	0.00	10.00	0.00	0.00	0.00	0.00	0.00	10.00
Rachel Carson	0.00	0.00	0.00	0.00	601.26	4,519.73	21,517,703.75	269.86	5,390.85
Seal Island	0.00	0.00	65.00	0.00	0.00	0.00	0.00	0.00	65.00
Sunkhaze Meadows	0.00	0.00	0.00	0.00	117.90	11,293.94	2,538,036.80	23.87	11,435.71
Umbagog (36)*	0.00	0.00	0.00	0.00	24.32	6,735.38	6,311,474.70	17.65	6,777.35
State Total: 9	0.00	0.00	12,180.85	0.00	3,962.63	48,511.58	43,964,863.84	2,118.78	66,773.84
Maryland									
Blackwater	0.00	0.00	0.00	0.00	1,353.40	25,367.86	16,606,186.01	26.95	26,748.21
Chincoteague (16)*	0.00	0.00	0.00	0.00	0.00	417.81	13,780.42	0.00	417.81
Eastern Neck	0.00	0.00	0.00	0.00	0.00	2,286.27	1,606,145.09	0.00	2,286.27

Table 3. National Wildlife Refuges

State and Unit	Reserved from Public Domain		Acquired by Other Federal Agency		Devise or Gift	Purchased		Agreement Easement or Lease	Total Acres
	Sole or Primary	Secondary	Sole or Primary	Secondary		Acres	Cost(\$)		
Maryland (Continued)									
FSA Interest MD ***	0.00	0.00	0.00	0.00	0.00	0.00	0.00	67.94	67.94
Martin (16)	0.00	0.00	0.00	0.00	2,471.58	1,818.14	61,027.00	133.71	4,423.43
Patuxent	0.00	0.00	11,796.20	0.00	0.00	988.83	1,310,786.71	55.90	12,840.93
Susquehanna	0.00	0.00	3.79	0.00	0.00	0.00	0.00	0.00	3.79
State Total: 5	0.00	0.00	11,799.99	0.00	3,824.98	30,878.91	19,597,925.23	284.50	46,788.38
Massachusetts									
Assabet River	0.00	0.00	2,229.20	0.00	0.00	103.38	125,273.00	0.00	2,332.58
Great Meadows	0.00	0.00	0.00	0.00	283.82	3,545.84	11,850,220.90	20.15	3,849.81
Mashpee	0.00	0.00	0.00	0.00	3.00	284.40	2,810,000.00	54.25	341.65
Massasoit	0.00	0.00	0.00	0.00	0.00	208.51	1,142,332.00	0.00	208.51
Monomoy	0.00	0.00	2.10	0.00	0.00	7,601.90	149,465.00	0.00	7,604.00
Nantucket	0.00	0.00	24.00	0.00	0.00	0.00	0.00	0.00	24.00
Nomans Land Island	0.00	0.00	628.00	0.00	0.00	0.00	0.00	0.00	628.00
Oxbow	0.00	0.00	1,547.33	0.00	4.29	121.40	3,410,000.00	4.00	1,677.02
Parker River	0.00	0.00	1.90	0.00	0.00	4,194.21	535,449.84	456.40	4,652.51
Silvio O. Conte (41)*	0.00	0.00	0.00	0.00	3.80	615.33	7,454,571.00	0.00	619.13
Thacher Island	0.00	0.00	22.00	0.00	0.00	0.00	0.00	0.00	22.00
State Total: 10	0.00	0.00	4,454.53	0.00	294.91	16,674.97	27,477,311.74	534.80	21,959.21
Michigan									
Detroit River	304.47	0.00	208.53	0.00	794.52	627.39	5,035,700.00	3,720.58	5,655.49
FSA Interest MI ***	0.00	0.00	94.00	0.00	0.00	0.00	0.00	0.00	94.00
Harbor Island	0.00	0.00	0.00	0.00	0.00	695.00	197,000.00	0.00	695.00
Huron	22.50	0.00	124.35	0.00	0.00	0.00	0.00	0.00	146.85
Kirtlands Warbler	0.00	0.00	0.00	0.00	0.00	6,684.46	3,526,886.40	0.00	6,684.46
Michigan Islands	11.94	CG 121.70	229.70	0.00	234.05	0.00	0.00	3.00	600.39
Seney	2,660.60	0.00	7,058.59	0.00	0.00	85,525.62	177,178.95	0.00	95,244.81
Shiawassee	0.00	0.00	0.00	0.00	170.21	9,034.30	2,743,275.67	350.00	9,554.51
State Total: 7	2,999.51	121.70	7,715.17	0.00	1,198.78	102,566.77	11,680,041.02	4,073.58	118,675.51
Minnesota									
Agassiz	6.00	0.00	60,091.88	0.00	0.00	954.30	40,226.04	448.75	61,500.93
Big Stone	0.00	0.00	10,540.43	E 254.20	0.00	790.79	719,900.00	0.00	11,585.42
Crane Meadows	0.00	0.00	0.00	0.00	108.42	1,694.17	1,195,965.00	0.00	1,802.59
FSA Interest MN ***	0.00	0.00	2,561.80	0.00	0.00	0.00	0.00	0.00	2,561.80
Glacial Ridge	0.00	0.00	0.00	0.00	4,186.31	4,966.64	2,400,660.00	0.00	9,152.95
Hamden Slough	0.00	0.00	0.00	0.00	0.00	3,136.45	1,832,872.00	73.40	3,209.85
Mille Lacs	0.60	0.00	0.00	0.00	0.00	0.00	0.00	0.00	0.60
Minnesota Valley	0.00	0.00	364.98	0.00	1,480.29	7,369.85	19,985,653.63	1,701.28	10,916.40
No. Tallgrass Prairie (19)*	0.00	0.00	0.00	0.00	0.00	2,451.20	3,451,475.00	2,386.19	4,837.39
Rice Lake	0.00	0.00	9,831.57	0.00	0.00	6,640.71	265,329.77	0.00	16,472.28
Rydell	0.00	0.00	0.00	0.00	2,070.00	0.00	0.00	0.00	2,070.00
Sherburne	0.00	0.00	0.00	0.00	0.00	29,677.84	3,296,341.05	0.00	29,677.84
Tamarac	40.00	0.00	0.00	0.00	0.00	35,151.38	612,159.93	0.00	35,191.38
Upper Mississippi River (18)*	241.58	0.00	0.00	E 15,420.77	213.07	18,586.77	1,799,604.80	92.97	34,555.16
State Total: 11	288.18	0.00	83,390.66	15,674.97	8,058.09	111,420.10	35,600,187.22	4,702.59	223,534.59
Mississippi									
Bogue Chitto (28)*	0.00	0.00	0.00	0.00	0.00	6,949.08	6,695,784.00	0.00	6,949.08
Coldwater River	0.00	0.00	94.26	0.00	0.00	2,694.10	2,198,450.00	0.00	2,788.36
Dahomey	0.00	0.00	0.00	0.00	162.00	8,744.80	4,900,000.00	260.00	9,166.80
FSA Interest MS ***	0.00	0.00	11,727.52	0.00	0.00	0.00	0.00	6,940.71	18,668.23
Grand Bay (5)*	0.00	0.00	0.00	0.00	4,456.63	3,174.56	3,275,293.00	0.00	7,631.19
Hillside	0.00	0.00	15,383.13	0.00	22.74	3,645.52	2,879,100.00	0.00	19,051.39
Holt Collier	0.00	0.00	1,359.35	0.00	0.00	80.34	68,300.00	0.00	1,439.69
Mathews Brake	0.00	0.00	0.00	0.00	0.00	2,414.71	1,691,446.00	0.00	2,414.71
Mississippi Sandhill Crane	0.00	0.00	0.00	0.00	157.78	18,001.50	21,115,501.00	1,679.28	19,838.56

Table 3. National Wildlife Refuges

State and Unit	Reserved from Public Domain		Acquired by Other Federal Agency		Devise or Gift	Purchased		Agreement Easement or Lease	Total Acres	
	Sole or Primary	Secondary	Sole or Primary	Secondary		Acres	Cost(\$)			
Mississippi (Continued)										
Morgan Brake	0.00	0.00	0.00	0.00	131.83	7,241.28	4,517,482.20	0.00	7,373.11	
Noxubee	40.08	0.00	35,343.85	0.00	80.00	11,688.36	145,413.05	0.00	47,152.29	
Panther Swamp	0.00	0.00	0.00	E 7,070.45	0.00	29,449.79	18,210,723.00	645.21	37,165.45	
St. Catherine Creek	0.00	0.00	0.00	0.00	0.00	24,429.29	12,925,167.00	502.10	24,931.39	
Tallahatchie	0.00	0.00	0.00	0.00	1,600.00	2,324.14	1,361,000.00	470.00	4,394.14	
Theodore Roosevelt	0.00	0.00	6,368.82	0.00	0.00	320.00	0.00	0.00	6,688.82	
Yazoo	0.00	0.00	0.00	0.00	0.00	12,942.64	2,659,743.78	0.00	12,942.64	
State Total:	13	40.08	0.00	70,276.93	7,070.45	6,610.98	134,100.11	82,643,403.03	10,497.30	228,595.85
Missouri										
Big Muddy	0.00	0.00	442.00	A 6,628.10	31.67	9,440.00	7,426,703.00	1.68	16,543.45	
Clarence Cannon	0.00	0.00	0.00	0.00	0.00	3,750.48	1,183,864.25	0.00	3,750.48	
FSA Interest MO ***	0.00	0.00	1,673.06	0.00	0.00	0.00	0.00	111.62	1,784.68	
Great River (11)*	0.00	0.00	0.00	0.00	0.00	2,107.93	999,500.00	0.00	2,107.93	
Middle Mississippi River (11)*	0.00	0.00	0.00	0.00	0.00	1,704.17	1,914,805.00	0.00	1,704.17	
Mingo	0.00	0.00	0.00	0.00	0.00	21,591.25	317,365.82	69.80	21,661.05	
Ozark Cavefish	0.00	0.00	0.00	0.00	0.00	41.80	132,000.00	0.00	41.80	
Pilot Knob	0.00	0.00	0.00	0.00	90.00	0.00	0.00	0.00	90.00	
Squaw Creek	0.00	0.00	3,049.10	0.00	0.00	4,300.96	573,971.89	64.83	7,414.89	
Swan Lake	0.00	0.00	5,923.42	0.00	0.00	5,569.55	355,193.19	0.00	11,492.97	
Two Rivers (11)*	0.00	0.00	0.00	E 232.00	0.00	0.00	0.00	0.00	232.00	
State Total:	7	0.00	0.00	11,087.58	6,860.10	121.67	48,506.14	12,903,403.15	247.93	66,823.42
Montana										
Benton Lake	12,234.92	0.00	0.00	0.00	0.00	147.64	5,315.00	76.88	12,459.44	
Black Coulee	640.00	0.00	0.00	0.00	0.00	0.00	0.00	668.88	1,308.88	
Blackfoot Valley	0.00	0.00	0.00	0.00	0.00	0.00	0.00	19,416.01	19,416.01	
Bowdoin	14,796.58	0.00	640.00	0.00	0.00	0.00	0.00	115.39	15,551.97	
Charles M. Russell	358,196.42	E 380,901.03	8,570.34	E 147,399.11	139.37	13,994.02	4,093,240.00	6,906.50	916,106.79	
Creedman Coulee	80.00	0.00	0.00	0.00	0.00	0.00	0.00	2,648.00	2,728.00	
FSA Interest MT ***	0.00	0.00	270.62	0.00	0.00	0.00	0.00	1,794.50	2,065.12	
Hailstone	0.00	GS 160.00	0.00	0.00	0.00	0.00	0.00	760.00	920.00	
Halfbreed Lake	0.00	0.00	0.00	0.00	0.00	3,279.02	291,000.00	1,039.22	4,318.24	
Hewitt Lake	0.00	GS 400.00	320.49	0.00	0.00	0.00	0.00	640.43	1,360.92	
Lake Mason	17.59	0.00	6,981.65	0.00	0.00	4,256.60	18,500.00	5,558.68	16,814.52	
Lake Thibadeau	19.42	0.00	0.00	0.00	0.00	0.00	0.00	3,849.06	3,868.48	
Lamesteer	0.00	0.00	0.00	0.00	0.00	0.00	0.00	800.00	800.00	
Lee Metcalf	0.00	0.00	0.00	0.00	0.00	2,792.52	868,080.00	7.00	2,799.52	
Lost Trail	0.00	0.00	0.00	0.00	3,112.00	4,693.20	1,728,205.00	1,029.04	8,834.24	
Medicine Lake	1,520.99	0.00	27,412.53	0.00	3.64	2,562.96	29,660.00	33.59	31,533.71	
National Bison Range	0.00	0.00	18,479.50	0.00	0.00	320.34	477,200.00	0.00	18,799.84	
Nine-Pipe	0.00	0.00	0.00	0.00	0.00	0.00	0.00	4,027.68	4,027.68	
Pablo	0.00	0.00	0.00	0.00	0.00	0.00	0.00	2,473.52	2,473.52	
Red Rock Lakes	9,218.31	F 594.28	29,483.58	0.00	343.00	10,267.29	9,643,859.00	25,087.77	74,994.23	
Rocky Mountain Front	0.00	0.00	0.00	0.00	0.00	0.00	0.00	26,342.52	26,342.52	
Swan River	0.00	0.00	0.00	0.00	0.00	1,568.81	901,645.00	0.00	1,568.81	
UI Bend	29,678.22	E 6,937.46	1,299.79	E 7,925.90	0.00	9,688.19	577,280.00	560.00	56,089.56	
War Horse	0.00	0.00	2,434.88	0.00	0.00	397.99	0.00	560.00	3,392.87	
State Total:	23	426,402.45	388,992.77	95,893.38	155,325.01	3,598.01	53,968.58	18,633,984.00	104,394.67	1,228,574.87
Nebraska										
Boyer Chute	0.00	0.00	0.00	0.00	2,644.49	1,395.32	3,282,174.92	0.06	4,039.87	
Crescent Lake	265.87	0.00	240.00	0.00	0.00	45,457.99	323,115.00	31.49	45,995.35	
Desoto (19)*	0.00	0.00	0.00	0.00	0.00	4,324.20	761,275.20	0.00	4,324.20	
Fort Niobrara	14,778.12	0.00	2,383.91	0.00	76.58	1,893.92	34,309.32	0.00	19,132.53	
FSA Interest NE ***	0.00	0.00	683.70	0.00	0.00	0.00	0.00	2,386.48	3,070.18	
John W. & Louise Seier	0.00	0.00	0.00	0.00	2,400.00	0.00	0.00	0.00	2,400.00	

Table 3. National Wildlife Refuges

State and Unit	Reserved from Public Domain		Acquired by Other Federal Agency		Devise or Gift	Purchased		Agreement Easement or Lease	Total Acres	
	Sole or Primary	Secondary	Sole or Primary	Secondary		Acres	Cost(\$)			
Nebraska (Continued)										
Karl E. Mundt (20)*	0.00	0.00	0.00	0.00	19.39	0.00	0.00	0.00	19.39	
North Platte	742.89	R 2,684.81	0.00	0.00	0.00	45.53	27,500.00	0.00	3,473.23	
Valentine	0.00	0.00	65,114.00	0.00	60.00	6,599.84	78,572.00	1,324.25	73,098.09	
State Total:	6	15,786.88	2,684.81	68,421.61	0.00	5,200.46	59,716.80	4,506,946.44	3,742.28	155,552.84
Nevada										
Anaho Island	247.73	0.00	0.00	0.00	0.00	0.00	0.00	0.00	247.73	
Ash Meadows	0.00	LM 9,698.14	0.00	0.00	0.00	13,717.33	8,901,225.00	0.00	23,415.47	
Desert	1,614,553.49	0.00	0.00	0.00	0.00	760.00	593,050.00	0.00	1,615,313.49	
Fallon	0.00	R 17,901.94	0.00	0.00	0.00	0.00	0.00	0.00	17,901.94	
Moapa Valley	0.00	0.00	0.00	0.00	0.00	115.93	3,525,000.00	0.00	115.93	
Pahranagat	1,466.39	0.00	0.00	0.00	0.00	3,915.60	500,000.00	0.75	5,382.74	
Ruby Lake	8,325.53	0.00	0.00	0.00	0.00	31,600.57	208,437.25	0.00	39,926.10	
Sheldon (4)	544,276.82	LM 80.00	0.00	0.00	4,775.66	23,743.67	2,002.00	0.00	572,876.15	
Stillwater	76,750.04	0.00	0.00	0.00	0.00	11,126.17	22,654,218.00	3.33	87,879.54	
State Total:	9	2,245,620.00	27,680.08	0.00	0.00	4,775.66	84,979.27	36,383,932.25	4.08	2,363,059.09
New Hampshire										
Great Bay	0.00	0.00	1,054.00	0.00	0.00	33.18	1,268,560.00	28.90	1,116.08	
John Hay	0.00	0.00	0.00	0.00	81.10	0.00	0.00	0.00	81.10	
Silvio O. Conte (42)*	0.00	0.00	0.00	0.00	18.50	6,338.14	4,295,998.46	169.40	6,526.04	
Umbagog (37)	0.00	0.00	0.00	0.00	0.00	16,741.84	14,184,580.28	25.22	16,767.06	
Wapack	0.00	0.00	0.00	0.00	1,675.20	0.00	0.00	0.00	1,675.20	
State Total:	4	0.00	0.00	1,054.00	0.00	1,774.80	23,113.16	19,749,138.74	223.52	26,165.48
New Jersey										
Cape May	0.00	0.00	0.00	0.00	87.41	10,798.94	27,979,985.22	702.65	11,589.00	
Edwin B. Forsythe	0.00	0.00	0.00	0.00	1,381.07	42,128.18	48,248,338.30	3,380.53	46,889.78	
Great Swamp	0.00	0.00	0.00	0.00	2,872.20	4,897.97	25,155,130.05	2.95	7,773.12	
Supawna Meadows	0.00	C 1.96	6.86	0.00	121.00	2,838.90	1,297,644.00	304.63	3,273.35	
Wallkill River (39)*	0.00	0.00	0.00	0.00	272.64	4,852.44	21,254,602.50	42.53	5,167.61	
State Total:	4	0.00	1.96	6.86	0.00	4,734.32	65,516.43	123,935,700.07	4,433.29	74,692.86
New Mexico										
Bitter Lake	12,395.71	0.00	0.00	0.00	0.00	12,212.93	843,804.00	0.00	24,608.64	
Bosque Del Apache	140.00	0.00	0.00	0.00	140.08	56,850.31	125,311.00	200.79	57,331.18	
Grulla (12)	3,230.55	0.00	0.00	0.00	0.00	0.00	0.00	0.00	3,230.55	
Las Vegas	0.00	0.00	0.00	0.00	0.00	8,672.08	2,121,150.00	0.00	8,672.08	
Maxwell	0.00	0.00	0.00	R 438.52	0.00	2,791.69	423,370.79	468.38	3,698.59	
San Andres	0.00	LM 57,215.48	0.00	0.00	0.00	0.00	0.00	0.00	57,215.48	
Sevilleta	0.00	0.00	0.00	0.00	220,200.00	9,411.07	1,545,765.00	62.50	229,673.57	
State Total:	7	15,766.26	57,215.48	0.00	438.52	220,340.08	89,938.08	5,059,400.79	731.67	384,430.09
New York										
Amagansett	0.00	0.00	35.84	0.00	0.00	0.00	0.00	0.00	35.84	
Conscience Point	0.00	0.00	0.00	0.00	60.40	0.00	0.00	0.00	60.40	
Elizabeth A. Morton	0.00	0.00	0.00	0.00	187.19	0.00	0.00	0.00	187.19	
FSA Interest NY ***	0.00	0.00	1,178.45	0.00	0.00	0.00	0.00	1,535.65	2,714.10	
Iroquois	0.00	0.00	0.00	0.00	0.00	10,818.29	1,281,819.86	9.77	10,828.06	
Montezuma	0.00	0.00	0.00	0.00	12.31	8,646.05	3,411,578.11	436.40	9,094.76	
Oyster Bay	0.00	0.00	0.00	0.00	3,204.08	0.00	0.00	0.00	3,204.08	
Seatuck	0.00	0.00	0.00	0.00	209.23	0.00	0.00	0.00	209.23	
Shawangunk Grasslands	0.00	0.00	566.53	0.00	0.00	0.00	0.00	0.00	566.53	
Target Rock	0.00	0.00	0.00	0.00	80.09	0.00	0.00	0.00	80.09	
Wallkill River (40)	0.00	0.00	0.00	0.00	160.60	147.09	236,960.00	0.00	307.69	
Wertheim	0.00	0.00	128.16	0.00	1,870.74	669.79	6,982,489.80	5.10	2,673.79	
State Total:	11	0.00	0.00	1,908.98	0.00	5,784.64	20,281.22	11,912,847.77	1,986.92	29,961.76
North Carolina										
Alligator River	0.00	0.00	0.00	0.00	125,758.95	27,748.15	6,791,267.00	0.00	153,507.10	

Table 3. National Wildlife Refuges

State and Unit	Reserved from Public Domain		Acquired by Other Federal Agency		Devise or Gift	Purchased		Agreement Easement or Lease	Total Acres
	Sole or Primary	Secondary	Sole or Primary	Secondary		Acres	Cost(\$)		
North Carolina (Continued)									
Cedar Island	0.00	0.00	31.40	0.00	1,966.15	12,498.77	389,171.21	0.00	14,496.32
Currituck	0.00	0.00	0.00	0.00	0.00	4,385.12	9,023,384.00	3,930.76	8,315.88
FSA Interest NC ***	0.00	0.00	565.49	0.00	0.00	0.00	0.00	6,055.56	6,621.05
Great Dismal Swamp (16)	0.00	0.00	0.00	0.00	10,957.00	16,645.40	7,725,914.47	0.00	27,602.40
Mackay Island (16)	0.00	0.00	0.00	0.00	841.88	6,543.92	2,106,606.95	0.00	7,385.80
Mattamuskeet	0.00	0.00	49,918.80	0.00	0.00	252.04	1,285.35	3.09	50,173.93
Pea Island	0.00	0.00	34.85	CG 11.38	0.00	5,787.97	40,401.86	0.00	5,834.20
Pee Dee	0.00	0.00	0.00	0.00	0.00	8,466.60	2,686,366.76	0.00	8,466.60
Pocosin Lakes	0.00	0.00	0.00	0.00	97,756.29	12,350.35	1,682,157.99	0.00	110,106.64
Roanoke River	0.00	0.00	0.00	0.00	0.00	20,562.43	11,008,258.00	0.00	20,562.43
Swanquarter	0.00	0.00	0.00	0.00	910.33	15,500.76	61,000.93	0.00	16,411.09
State Total: 11	0.00	0.00	50,550.54	11.38	238,190.60	130,741.51	41,515,814.52	9,989.41	429,483.44
North Dakota									
Appert Lake	0.00	0.00	0.00	0.00	0.00	0.00	0.00	907.75	907.75
Ardoch	0.00	0.00	0.00	0.00	14.22	293.41	4,739.00	2,388.50	2,696.13
Arrowwood	4.28	0.00	11,248.72	0.00	3.34	2,097.51	46,906.58	2,589.01	15,942.86
Audubon	0.00	0.00	0.00	E 14,739.19	0.00	0.00	0.00	0.00	14,739.19
Bone Hill	0.00	0.00	0.00	0.00	0.00	0.00	0.00	640.00	640.00
Brumba	0.00	0.00	0.00	0.00	0.00	0.00	0.00	1,977.48	1,977.48
Buffalo Lake	23.80	0.00	0.00	0.00	0.00	0.00	0.00	1,539.92	1,563.72
Camp Lake	0.00	0.00	0.00	0.00	0.00	0.00	0.00	584.70	584.70
Canfield Lake	0.00	0.00	0.00	0.00	0.00	3.10	100.00	310.13	313.23
Chase Lake	0.00	0.00	0.00	0.00	0.00	4,449.47	25,611.00	0.00	4,449.47
Cottonwood Lake	0.00	0.00	0.00	0.00	0.00	0.00	0.00	1,013.47	1,013.47
Dakota Lake	0.00	0.00	0.00	0.00	0.00	0.00	0.00	2,799.78	2,799.78
Dakota Tallgrass Prairie (20)	0.00	0.00	0.00	0.00	0.00	0.00	0.00	4,457.94	4,457.94
Des Lacs	100.23	0.00	13,237.02	0.00	30.00	701.82	6,893.60	5,478.07	19,547.14
Florence Lake	0.00	0.00	0.00	0.00	0.00	1,468.40	31,485.00	419.80	1,888.20
FSA Interest ND ***	0.00	0.00	0.00	0.00	0.00	0.00	0.00	6,936.40	6,936.40
Half-Way Lake	0.00	0.00	0.00	0.00	0.00	0.00	0.00	160.00	160.00
Hiddenwood	0.00	0.00	0.00	0.00	0.00	0.00	0.00	568.35	568.35
Hobart Lake	9.40	0.00	0.00	0.00	0.00	236.49	5,165.00	1,831.21	2,077.10
Hutchinson Lake	0.00	0.00	0.00	0.00	0.00	0.00	0.00	478.90	478.90
J. Clark Salyer	320.66	0.00	36,702.29	0.00	2.59	21,660.34	308,852.60	690.52	59,376.40
Johnson Lake	0.00	0.00	0.00	0.00	4.49	0.00	0.00	2,003.42	2,007.91
Kellys Slough	680.00	0.00	0.00	0.00	0.00	0.00	0.00	589.50	1,269.50
Lake Alice	0.00	0.00	160.00	0.00	2.18	8,349.86	2,195,534.00	3,583.50	12,095.54
Lake George	29.20	0.00	0.00	0.00	0.00	0.00	0.00	3,089.61	3,118.81
Lake Ilo	0.00	0.00	0.00	0.00	10.71	3,186.50	116,421.98	835.91	4,033.12
Lake Nettie	0.00	0.00	0.00	0.00	0.00	2,420.60	148,245.00	634.30	3,054.90
Lake Otis	0.00	0.00	0.00	0.00	0.00	0.00	0.00	320.00	320.00
Lake Patricia	0.00	0.00	0.00	0.00	0.00	0.00	0.00	800.23	800.23
Lake Zahl	40.00	0.00	0.00	0.00	0.00	3,178.98	53,275.00	604.21	3,823.19
Lambs Lake	0.00	0.00	0.00	0.00	0.00	0.00	0.00	1,206.67	1,206.67
Little Goose	0.00	0.00	0.00	0.00	0.00	0.00	0.00	288.41	288.41
Long Lake	1,170.34	0.00	0.00	0.00	0.00	12,738.82	107,180.00	8,589.34	22,498.50
Lords Lake	0.00	0.00	0.00	0.00	0.00	0.00	0.00	1,915.29	1,915.29
Lost Lake	0.00	0.00	0.00	0.00	0.00	0.00	0.00	960.21	960.21
Lostwood	203.60	0.00	23,395.86	0.00	0.00	3,989.12	398,928.00	0.00	27,588.58
Maple River	0.00	0.00	0.00	0.00	0.00	0.00	0.00	712.00	712.00
McLean	0.00	0.00	0.00	0.00	0.00	344.00	12,516.00	416.00	760.00
North Dakota	0.00	0.00	0.00	0.00	0.00	0.00	0.00	45,493.22	45,493.22
Pleasant Lake	0.00	0.00	0.00	0.00	0.00	0.00	0.00	897.80	897.80
Pretty Rock	0.00	0.00	0.00	0.00	0.00	0.00	0.00	800.00	800.00

Table 3. National Wildlife Refuges

State and Unit	Reserved from Public Domain		Acquired by Other Federal Agency		Devise or Gift	Purchased		Agreement Easement or Lease	Total Acres	
	Sole or Primary	Secondary	Sole or Primary	Secondary		Acres	Cost(\$)			
North Dakota (Continued)										
Rabb Lake	0.00	0.00	0.00	0.00	0.00	0.00	0.00	260.80	260.80	
Rock Lake	0.00	0.00	0.00	0.00	160.00	0.00	0.00	5,505.96	5,665.96	
Rose Lake	0.00	0.00	0.00	0.00	0.00	0.00	0.00	836.30	836.30	
School Section Lake	0.00	0.00	0.00	0.00	0.00	0.00	0.00	297.30	297.30	
Shell Lake	0.00	0.00	0.00	0.00	0.00	785.20	38,902.00	1,049.90	1,835.10	
Sheyenne Lake	0.00	0.00	0.00	0.00	0.00	0.00	0.00	797.30	797.30	
Sibley Lake	0.00	0.00	0.00	0.00	0.00	0.00	0.00	1,077.40	1,077.40	
Silver Lake	0.00	0.00	0.00	0.00	0.00	0.00	0.00	3,347.64	3,347.64	
Slade	0.00	0.00	0.00	0.00	3,000.20	0.00	0.00	0.00	3,000.20	
Snyder Lake	0.00	0.00	0.00	0.00	0.00	0.00	0.00	1,550.18	1,550.18	
Springwater	0.00	0.00	0.00	0.00	0.00	0.00	0.00	640.00	640.00	
Stewart Lake	0.00	0.00	0.00	0.00	3.99	636.01	92,200.00	1,590.40	2,230.40	
Stoney Slough	0.00	0.00	0.00	0.00	0.00	0.00	0.00	880.00	880.00	
Storm Lake	0.00	0.00	0.00	0.00	0.00	1.70	161.00	684.20	685.90	
Stump Lake	27.39	0.00	0.00	0.00	0.00	0.00	0.00	0.00	27.39	
Sullys Hill	1,673.85	0.00	0.00	0.00	0.00	0.00	0.00	1.29	1,675.14	
Sunburst Lake	0.00	0.00	0.00	0.00	0.00	0.00	0.00	327.51	327.51	
Tewaukon	1.48	0.00	0.00	0.00	20.35	6,836.30	460,122.00	1,505.49	8,363.62	
Tomahawk	0.00	0.00	0.00	0.00	0.00	0.00	0.00	440.00	440.00	
Upper Souris	160.17	0.00	28,758.43	0.00	7.36	3,159.99	41,220.00	216.30	32,302.25	
White Lake	0.00	0.00	0.00	0.00	0.00	1,040.00	28,800.00	0.00	1,040.00	
Wild Rice Lake	0.00	0.00	0.00	0.00	0.00	0.00	0.00	778.80	778.80	
Willow Lake	0.00	0.00	0.00	0.00	0.69	0.00	0.00	2,619.69	2,620.38	
Wintering River	0.00	0.00	0.00	0.00	0.00	0.00	0.00	239.26	239.26	
Wood Lake	0.00	0.00	0.00	0.00	0.00	0.00	0.00	280.00	280.00	
State Total:	65	4,444.40	0.00	113,502.32	14,739.19	3,260.12	77,577.62	4,123,257.76	134,437.27	347,960.92
Ohio										
Cedar Point	0.00	0.00	0.00	0.00	2,445.42	0.00	0.00	4.35	2,449.77	
Ottawa	0.00	0.00	0.00	0.00	0.00	6,113.04	5,150,493.55	590.85	6,703.89	
West Sister Island	77.13	0.00	0.00	0.00	0.00	0.00	0.00	3.00	80.13	
State Total:	3	77.13	0.00	0.00	2,445.42	6,113.04	5,150,493.55	598.20	9,233.79	
Oklahoma										
Deep Fork	0.00	0.00	0.00	0.00	291.81	9,318.91	2,667,675.00	3.81	9,614.53	
FSA Interest OK ***	0.00	0.00	0.00	0.00	0.00	0.00	0.00	4,663.41	4,663.41	
Little River	0.00	0.00	0.00	0.00	0.00	13,660.04	10,833,445.31	0.00	13,660.04	
Optima	0.00	0.00	0.00	E 4,332.81	0.00	0.00	0.00	0.00	4,332.81	
Ozark Plateau	0.00	0.00	255.00	0.00	608.73	2,593.04	787,165.00	403.53	3,860.30	
Salt Plains	19,314.09	0.00	0.00	E 11,565.28	170.74	1,117.39	50,837.00	29.81	32,197.31	
Sequoyah	0.00	0.00	0.00	E 20,800.00	0.00	0.00	0.00	0.00	20,800.00	
Tishomingo	0.00	0.00	0.00	E 16,464.18	0.00	0.00	0.00	0.00	16,464.18	
Washita	0.00	0.00	0.00	R 8,061.81	0.00	13.56	6,780.00	0.00	8,075.37	
Wichita Mountains	58,652.11	0.00	367.49	0.00	0.00	0.00	0.00	0.00	59,019.60	
State Total:	9	77,966.20	0.00	622.49	61,224.08	1,071.28	26,702.94	14,345,902.31	5,100.56	172,687.55
Oregon										
Ankeny	0.00	0.00	0.00	0.00	0.00	2,796.33	893,600.00	0.00	2,796.33	
Bandon Marsh	0.00	0.00	0.00	0.00	34.26	830.64	1,765,028.00	0.00	864.90	
Baskett Slough	0.00	0.00	0.00	0.00	0.00	2,492.33	941,985.00	0.00	2,492.33	
Bear Valley	0.00	0.00	0.00	0.00	0.00	4,198.08	3,298,024.00	2.18	4,200.26	
Cape Meares	138.51	0.00	0.00	0.00	0.00	0.00	0.00	0.00	138.51	
Cold Springs	50.00	R 1,748.15	0.00	R 931.80	0.00	386.88	2,760.00	0.00	3,116.83	
Deer Flat (21)*	162.44	0.00	0.00	0.00	25.50	0.00	0.00	0.00	187.94	
FSA Interest OR ***	0.00	0.00	160.86	0.00	0.00	0.00	0.00	1,438.59	1,599.45	
Hart Mountain	183,855.79	LM 1,951.76	837.95	0.00	606.16	83,434.94	3,580,274.98	0.00	270,686.60	
Julia Butler Hansen (26)	0.00	0.00	0.00	0.00	799.03	2,367.74	2,150,510.00	0.00	3,166.77	

Table 3. National Wildlife Refuges

State and Unit	Reserved from Public Domain		Acquired by Other Federal Agency		Devise or Gift	Purchased		Agreement Easement or Lease	Total Acres
	Sole or Primary	Secondary	Sole or Primary	Secondary		Acres	Cost(\$)		
Oregon (Continued)									
Klamath Marsh	0.00	0.00	0.00	0.00	0.00	41,045.18	12,096,422.00	0.00	41,045.18
Lewis And Clark	0.00	0.00	4,530.14	0.00	4,782.08	2,850.63	469,250.00	4.00	12,166.85
Lower Klamath (2)*	6,618.13	0.00	0.00	0.00	0.00	0.00	0.00	0.00	6,618.13
Malheur	57,898.48	0.00	55,929.86	0.00	240.00	73,027.67	3,239,576.60	30.93	187,126.94
Mckay Creek	23.50	0.00	0.00	R 1,813.00	0.00	0.00	0.00	0.00	1,836.50
Nestucca Bay	0.00	0.00	30.70	0.00	27.50	829.79	2,795,902.00	0.00	887.99
Oregon Islands	592.00	0.00	0.00	0.00	2.41	151.82	4,880,000.00	2.32	748.55
Sheldon (15)*	0.00	0.00	0.00	0.00	0.00	627.48	4,079.00	0.00	627.48
Siletz Bay	0.00	0.00	0.00	0.00	42.03	469.70	1,912,640.00	57.47	569.20
Three Arch Rocks	15.00	0.00	0.00	0.00	0.00	0.00	0.00	0.00	15.00
Tualatin River	0.00	0.00	108.14	0.00	48.50	1,901.60	12,480,388.01	95.90	2,154.14
Umatilla (26)	0.00	E 348.37	1,449.40	E 7,082.00	0.00	27.60	33,000.00	0.00	8,907.37
Upper Klamath	18,444.59	0.00	0.00	0.00	0.00	6,538.09	5,753,651.00	0.00	24,982.68
William L. Finley	0.00	0.00	0.00	0.00	0.00	5,697.06	2,600,006.00	8.94	5,706.00
State Total: 20	267,798.44	4,048.28	63,047.05	9,826.80	6,607.47	229,673.56	58,897,096.59	1,640.33	582,641.93
Pennsylvania									
Erie	0.00	0.00	0.00	0.00	0.00	8,789.48	1,588,971.64	10.75	8,800.23
John Heinz	0.00	0.00	87.26	0.00	243.14	648.93	8,146,762.80	13.84	993.17
Ohio River Islands (34)*	0.00	0.00	0.00	0.00	0.00	55.20	82,500.00	0.00	55.20
State Total: 2	0.00	0.00	87.26	0.00	243.14	9,493.61	9,818,234.44	24.59	9,848.60
Rhode Island									
Block Island	0.00	0.00	26.30	0.00	0.00	86.42	6,105,000.00	20.00	132.72
John H. Chafee	0.00	0.00	0.00	0.00	41.50	467.11	8,050,400.00	13.61	522.22
Ninigret	0.00	0.00	398.66	0.00	0.00	465.61	5,919,000.00	3.67	867.94
Sachuest Point	0.00	0.00	157.00	0.00	62.80	22.10	0.00	0.00	241.90
Trustum Pond	0.00	0.00	0.00	0.00	526.70	115.02	868,000.00	135.58	777.30
State Total: 5	0.00	0.00	581.96	0.00	631.00	1,156.26	20,942,400.00	172.86	2,542.08
South Carolina									
Cape Romain	0.00	0.00	5,242.36	0.00	6,551.00	23,313.82	847,916.18	31,180.00	66,287.18
Carolina Sandhills	0.00	0.00	44,106.73	0.00	0.00	1,465.52	241,036.75	0.00	45,572.25
Ernest F. Hollings Ace Basin	0.00	0.00	0.00	0.00	0.00	11,836.21	12,447,540.78	0.00	11,836.21
FSA Interest SC ***	0.00	0.00	200.30	0.00	0.00	0.00	0.00	1,229.74	1,430.04
Pinckney Island	0.00	0.00	0.00	0.00	1,324.70	0.00	0.00	2,728.00	4,052.70
Santee	0.00	0.00	0.00	0.00	0.00	4,413.28	569,953.57	8,070.00	12,483.28
Savannah (11)*	0.00	0.00	5,634.88	0.00	37.10	9,315.09	1,667,503.54	24.30	15,011.37
Tybee	0.00	0.00	0.00	E 100.00	0.00	0.00	0.00	0.00	100.00
Waccamaw	0.00	0.00	0.00	0.00	1,775.43	11,175.30	15,500,108.70	9,737.58	22,688.31
State Total: 7	0.00	0.00	55,184.27	100.00	9,688.23	61,519.22	31,274,059.52	52,969.62	179,461.34
South Dakota									
Bear Butte	0.00	0.00	0.00	0.00	0.00	0.00	0.00	374.20	374.20
Dakota Tallgrass Prairie (44)*	0.00	0.00	0.00	0.00	0.00	0.00	0.00	55,643.17	55,643.17
FSA Interest SD ***	0.00	0.00	0.00	0.00	0.00	0.00	0.00	151.00	151.00
Karl E. Mundt (10)	0.00	0.00	0.00	0.00	738.82	0.00	0.00	305.00	1,043.82
Lacreek	0.00	0.00	6,807.47	0.00	223.11	9,379.75	768,491.00	445.00	16,855.33
Lake Andes	0.00	0.00	320.26	0.00	0.00	617.64	92,322.00	4,701.53	5,639.43
Sand Lake	80.00	0.00	17,449.24	0.00	0.00	3,970.58	164,922.00	320.37	21,820.19
Waubay	0.00	0.00	3,965.92	0.00	0.00	683.77	23,838.00	90.53	4,740.22
State Total: 6	80.00	0.00	28,542.89	0.00	961.93	14,651.74	1,049,573.00	62,030.80	106,267.36
Tennessee									
Chickasaw	0.00	0.00	0.00	0.00	195.73	20,374.61	23,252,782.72	5,387.90	25,958.24
Cross Creeks	0.00	0.00	6,327.77	E 2,442.00	0.00	91.72	26,200.00	0.00	8,861.49
FSA Interest TN ***	0.00	0.00	112.98	0.00	0.00	0.00	0.00	572.41	685.39
Hatchie	0.00	0.00	0.00	0.00	0.00	11,556.10	1,862,329.25	0.00	11,556.10
Lake Isom	0.00	0.00	1,497.54	0.00	0.00	360.84	27,290.72	0.00	1,858.38

Table 3. National Wildlife Refuges

State and Unit	Reserved from Public Domain		Acquired by Other Federal Agency		Devise or Gift	Purchased		Agreement Easement or Lease	Total Acres
	Sole or Primary	Secondary	Sole or Primary	Secondary		Acres	Cost(\$)		
Tennessee (Continued)									
Lower Hatchie	0.00	0.00	0.00	0.00	8.26	10,388.48	13,911,216.00	1,872.96	12,269.70
Reelfoot (22)*	0.00	0.00	0.00	0.00	0.00	563.43	279,531.78	7,847.27	8,410.70
Tennessee	0.00	0.00	0.00	T 50,830.30	0.00	527.67	247,147.10	1.49	51,359.46
State Total: 6	0.00	0.00	7,938.29	53,272.30	203.99	43,862.85	39,606,497.57	15,682.03	120,959.46
Texas									
Anahuac	0.00	0.00	0.00	0.00	391.23	33,938.40	13,968,874.47	63.09	34,392.72
Aransas	0.00	0.00	19,014.19	0.00	7,812.89	62,936.97	17,166,816.80	24,893.00	114,657.05
Attwater Prairie Chicken	0.00	0.00	0.00	0.00	2,633.30	7,904.50	6,428,029.65	0.00	10,537.80
Balcones Canyonlands	0.00	0.00	0.00	0.00	0.00	19,493.94	27,005,861.66	4,215.26	23,709.20
Big Boggy	0.00	0.00	0.00	0.00	0.00	4,216.29	2,457,398.19	309.88	4,526.17
Brazoria	0.00	0.00	0.00	0.00	25.00	44,220.20	14,664,988.26	168.68	44,413.88
Buffalo Lake	0.00	0.00	7,663.93	0.00	0.00	0.00	0.00	0.23	7,664.16
Caddo Lake	0.00	0.00	6,952.93	A 1,461.07	0.00	0.00	0.00	0.00	8,414.00
FSA Interest TX ***	0.00	0.00	2,203.91	0.00	0.00	0.00	0.00	572.30	2,776.21
Grulla (17)*	0.00	0.00	0.00	0.00	0.00	4.97	5,000.00	0.00	4.97
Hagerman	0.00	0.00	0.00	E 11,319.84	0.00	0.00	0.00	0.00	11,319.84
Laguna Atascosa	0.00	0.00	8,486.00	0.00	2,485.78	78,313.25	13,450,315.84	113.10	89,398.13
Little Sandy	0.00	0.00	0.00	0.00	0.00	0.00	0.00	3,802.00	3,802.00
Lower Rio Grande Valley	0.00	0.00	46.18	0.00	1,644.32	78,117.74	72,382,076.50	10,979.81	90,788.05
Mcfaddin	0.00	0.00	0.00	0.00	0.00	51,112.55	10,956,489.20	7,748.88	58,861.43
Moody	0.00	0.00	0.00	0.00	0.00	0.00	0.00	3,516.87	3,516.87
Muleshoe	0.00	0.00	3,654.30	0.00	0.00	2,794.80	232,740.00	0.00	6,449.10
Neches River	0.00	0.00	0.00	0.00	30.28	0.00	0.00	1.00	31.28
San Bernard	0.00	0.00	0.00	0.00	2,532.01	42,707.56	27,224,694.70	490.61	45,730.18
Santa Ana	0.00	0.00	0.00	0.00	37.06	2,049.91	203,516.00	0.53	2,087.50
Texas Point	0.00	0.00	0.00	0.00	0.00	8,952.02	1,719,000.00	0.00	8,952.02
Trinity River	0.00	0.00	0.00	0.00	775.99	23,964.95	17,665,852.99	0.00	24,740.94
State Total: 20	0.00	0.00	48,021.44	12,780.91	18,367.86	460,728.05	225,531,654.26	56,875.24	596,773.50
Utah									
Bear River	43,442.89	0.00	0.00	0.00	4,285.43	26,645.81	5,998,089.47	46.64	74,420.77
Colorado River (46)	0.00	0.00	0.00	0.00	0.00	0.00	0.00	1,008.10	1,008.10
Fish Springs	14,217.42	0.00	0.00	0.00	0.00	3,774.82	93,325.00	0.00	17,992.24
FSA Interest UT ***	0.00	0.00	161.68	0.00	0.00	0.00	0.00	280.84	442.52
Ouray	3,111.08	0.00	0.00	0.00	0.00	5,014.98	461,084.25	3,850.50	11,976.56
State Total: 4	60,771.39	0.00	161.68	0.00	4,285.43	35,435.61	6,552,498.72	5,186.08	105,840.19
Vermont									
FSA Interest VT ***	0.00	0.00	0.00	0.00	0.00	0.00	0.00	71.00	71.00
Missisquoi	0.00	0.00	0.00	0.00	264.50	6,482.19	784,804.27	15.20	6,761.89
Silvio O. Conte (43)	0.00	0.00	0.00	0.00	81.86	26,623.15	7,308,433.10	0.00	26,705.01
State Total: 2	0.00	0.00	0.00	0.00	346.36	33,105.34	8,093,237.37	86.20	33,537.90
Virginia									
Back Bay	0.00	0.00	0.00	0.00	2.36	9,137.52	25,357,034.08	17.80	9,157.68
Chincoteague (23)	0.00	0.00	0.23	0.00	1,434.85	11,439.00	8,316,070.16	740.60	13,614.68
Eastern Shore Of Virginia	0.00	0.00	168.10	0.00	97.16	1,164.27	11,882,001.00	13.00	1,442.53
Eliz. Hartwell Mason Neck	0.00	0.00	0.00	0.00	0.00	1,486.98	7,235,359.50	789.80	2,276.78
Featherstone	0.00	0.00	0.00	0.00	161.92	163.90	486,800.00	0.00	325.82
Fisherman Island	0.00	0.00	1,025.00	0.00	0.00	825.00	1,600,000.00	46.30	1,896.30
FSA Interest VA ***	0.00	0.00	0.00	0.00	0.00	0.00	0.00	133.70	133.70
Great Dismal Swamp (24)*	0.00	0.00	27.14	0.00	49,097.01	35,968.96	17,198,270.15	0.00	85,093.11
James River	0.00	0.00	0.00	0.00	0.00	4,323.72	9,579,922.00	0.00	4,323.72
Mackay Island (24)*	0.00	0.00	0.00	0.00	0.00	874.40	26,855.75	0.00	874.40
Martin (23)*	0.00	0.00	0.00	0.00	145.62	0.00	0.00	0.00	145.62
Nansemond	0.00	0.00	422.99	0.00	0.00	0.00	11,350.00	0.00	422.99
Occoquan Bay	0.00	0.00	642.07	0.00	0.00	0.00	0.00	0.00	642.07

Table 3. National Wildlife Refuges

State and Unit	Reserved from Public Domain		Acquired by Other Federal Agency		Devise or Gift	Purchased		Agreement Easement or Lease	Total Acres	
	Sole or Primary	Secondary	Sole or Primary	Secondary		Acres	Cost(\$)			
Virginia (Continued)										
Plum Tree Island	0.00	0.00	3,275.60	0.00	15.08	211.00	105,500.00	0.00	3,501.68	
Presquile	0.00	0.00	0.00	0.00	0.00	0.00	0.00	1,328.92	1,328.92	
Rappahannock River Valley	0.00	0.00	0.00	0.00	1,264.11	5,374.18	12,629,536.11	2,080.13	8,718.42	
Wallops Island	0.00	0.00	373.00	0.00	0.00	0.00	0.00	0.00	373.00	
State Total:	13	0.00	0.00	5,934.13	0.00	52,218.11	70,968.93	94,428,698.75	5,150.25	134,271.42
Washington										
Columbia	10,978.11	R 1,387.11	0.00	R 1,274.89	0.00	15,062.09	458,001.04	894.07	29,596.27	
Conboy Lake	0.00	0.00	0.00	0.00	80.00	6,271.41	2,804,410.00	718.29	7,069.70	
Copalis	60.80	0.00	0.00	0.00	0.00	0.00	0.00	0.00	60.80	
Dungeness	202.50	CG 32.50	0.00	0.00	128.66	84.22	756,300.00	324.64	772.52	
Flattery Rocks	125.00	0.00	0.00	0.00	0.00	0.00	0.00	0.00	125.00	
Franz Lake	0.00	0.00	0.00	0.00	0.00	550.33	1,143,700.00	1.40	551.73	
FSA Interest WA	***	0.00	0.00	486.01	0.00	0.00	0.00	986.70	1,472.71	
Grays Harbor	0.00	0.00	0.00	0.00	0.00	1,407.77	1,039,800.00	63.61	1,471.38	
Julia Butler Hansen	(4)*	0.00	0.00	0.00	0.00	2,888.78	1,980,321.00	155.66	3,044.44	
Little Pend Oreille	8,790.40	0.00	27,359.33	0.00	0.00	6,443.84	626,425.00	0.00	42,593.57	
Mcrary	0.00	0.00	3,106.71	E 11,895.00	5.49	468.19	1,002,435.00	30.00	15,505.39	
Nisqually	0.00	0.00	486.25	0.00	124.19	3,706.91	11,203,825.32	36.36	4,353.71	
Pierce	0.00	0.00	0.00	0.00	319.00	10.38	125,000.00	0.00	329.38	
Protection Island	0.00	0.00	0.00	0.00	1.42	317.89	3,624,095.00	340.00	659.31	
Quillayute Needles	300.20	0.00	0.00	0.00	0.00	0.00	0.00	0.00	300.20	
Ridgefield	0.00	0.00	0.00	0.00	24.99	5,190.97	5,314,600.00	1.74	5,217.70	
Saddle Mountain	0.00	DOE 440.00	0.00	DOE 161,045.93	0.00	0.00	0.00	0.00	161,485.93	
San Juan Islands	448.50	0.00	0.00	0.00	0.00	0.00	0.00	0.00	448.50	
Steigerwald Lake	0.00	0.00	632.44	0.00	0.00	413.58	2,763,000.00	0.00	1,046.02	
Toppenish	0.00	0.00	0.00	0.00	0.00	1,977.55	715,137.00	1.29	1,978.84	
Turnbull	0.00	0.00	0.00	0.00	237.92	15,858.92	1,286,880.48	2,121.00	18,217.84	
Umatilla	(4)*	E 102.50	1,465.83	E 13,107.00	0.00	0.00	0.00	200.50	14,875.83	
Willapa	2,058.90	0.00	0.00	0.00	892.20	10,361.72	7,344,927.74	3,122.81	16,435.63	
State Total:	20	22,964.41	1,962.11	33,536.57	187,322.82	1,813.87	71,014.55	42,188,857.58	8,998.07	327,612.40
West Virginia										
Canaan Valley	0.00	0.00	0.00	0.00	28.19	16,144.86	34,119,949.00	19.00	16,192.05	
FSA Interest WV	***	0.00	0.00	0.00	0.00	0.00	0.00	8.37	8.37	
Ohio River Islands	(35)	0.00	0.00	18.90	0.00	229.62	2,114.01	4,312,162.10	251.31	2,613.84
State Total:	2	0.00	0.00	18.90	0.00	257.81	18,258.87	38,432,111.10	278.68	18,814.26
Wisconsin										
Fox River	0.00	0.00	0.00	0.00	0.00	974.48	654,333.02	0.00	974.48	
FSA Interest WI	***	0.00	0.00	920.00	0.00	0.00	0.00	0.00	920.00	
Gravel Island	27.00	0.00	0.00	0.00	0.00	0.00	0.00	0.00	27.00	
Green Bay	330.70	0.00	0.00	0.00	0.00	0.00	0.00	0.00	330.70	
Horicon	0.00	0.00	0.00	0.00	5.44	21,374.69	847,988.34	33.83	21,413.96	
Necedah	30.18	0.00	43,283.42	0.00	0.00	382.26	23,194.26	0.00	43,695.86	
Trempealeau	0.00	0.00	0.00	0.00	0.00	6,198.83	925,392.50	0.00	6,198.83	
Upper Mississippi River	(25)*	655.57	0.00	4.23	E 40,341.00	119.18	48,713.55	2,755,231.27	62.50	89,896.03
Whittlesey Creek	0.00	0.00	0.00	0.00	50.02	238.80	876,500.00	40.00	328.82	
State Total:	7	1,043.45	0.00	44,207.65	40,341.00	174.64	77,882.61	6,082,639.39	136.33	163,785.68
Wyoming										
Bamforth	201.23	0.00	0.00	0.00	0.00	964.80	6,368.00	0.00	1,166.03	
Cokeville Meadows	0.00	0.00	0.00	0.00	0.00	6,465.82	3,105,412.76	2,793.50	9,259.32	
FSA Interest WY	***	0.00	0.00	0.00	0.00	0.00	0.00	3,287.75	3,287.75	
Hutton Lake	152.85	0.00	0.00	0.00	0.00	1,815.49	7,944.00	0.00	1,968.34	
Mortenson Lake	0.00	0.00	0.00	0.00	0.00	1,927.34	571,000.00	0.00	1,927.34	
National Elk	4,676.53	0.00	0.00	0.00	4,516.60	15,584.17	7,882,177.00	1.01	24,778.31	
Pathfinder	2,294.84	R 11,501.57	0.00	R 3,010.49	0.00	0.00	0.00	0.00	16,806.90	

Table 3. National Wildlife Refuges

State and Unit	Reserved from Public Domain		Acquired by Other Federal Agency		Devise or Gift	Purchased		Agreement Easement or Lease	Total Acres	
	Sole or Primary	Secondary	Sole or Primary	Secondary		Acres	Cost(\$)			
Wyoming (Continued)										
Seedskaadee	10,124.29	0.00	16,079.93	0.00	0.00	0.00	0.00	1,026.00	27,230.22	
State Total:	7	17,449.74	11,501.57	16,079.93	3,010.49	4,516.60	26,757.62	11,572,901.76	7,108.26	86,424.21
American Samoa										
Rose Atoll	1,613.00	0.00	0.00	0.00	0.00	0.00	0.00	0.00	1,613.00	
State Total:	1	1,613.00	0.00	0.00	0.00	0.00	0.00	0.00	1,613.00	
Guam										
Guam	0.00	0.00	772.10	0.00	0.00	0.00	0.00	22,456.00	23,228.10	
State Total:	1	0.00	0.00	772.10	0.00	0.00	0.00	22,456.00	23,228.10	
U.S. Minor Outlying Islands										
Baker Island	0.00	0.00	410,183.89	0.00	0.00	0.00	0.00	0.00	410,183.89	
Howland Island	0.00	0.00	410,999.25	0.00	0.00	0.00	0.00	0.00	410,999.25	
Jarvis Island	0.00	0.00	429,853.17	0.00	0.00	0.00	0.00	0.00	429,853.17	
Johnston Atoll	0.00	0.00	100.00	0.00	0.00	0.00	0.00	0.00	100.00	
Kingman Reef	0.00	0.00	426,392.00	0.00	0.00	0.00	0.00	0.00	426,392.00	
Mariana Arc Of Fire	0.00	0.00	55,912.00	0.00	0.00	0.00	0.00	0.00	55,912.00	
Mariana Trench	0.00	0.00	50,532,102.00	0.00	0.00	0.00	0.00	0.00	50,532,102.00	
Midway Atoll	0.00	0.00	580,991.50	0.00	0.00	0.00	0.00	0.00	580,991.50	
Navassa Island	0.00	0.00	364,950.00	0.00	0.00	0.00	0.00	0.00	364,950.00	
Palmyra Atoll	0.00	0.00	503,963.00	0.00	0.00	443.95	9,500,000.00	2.30	504,409.25	
Wake Atoll	0.00	0.00	495,515.00	0.00	0.00	0.00	0.00	0.00	495,515.00	
State Total:	11	0.00	0.00	54,210,961.81	0.00	443.95	9,500,000.00	2.30	54,211,408.06	
Puerto Rico										
Cabo Rojo	0.00	0.00	587.33	0.00	0.00	1,269.38	2,999,265.63	0.00	1,856.71	
Culebra	0.00	0.00	1,547.17	0.00	0.00	0.00	0.00	14.21	1,561.38	
Desecheo	0.00	0.00	360.00	0.00	0.00	0.00	0.00	0.00	360.00	
Laguna Cartagena	0.00	0.00	262.86	0.00	0.00	0.00	0.00	772.89	1,035.75	
Vieques	0.00	0.00	17,770.62	0.00	0.00	0.00	0.00	0.00	17,770.62	
State Total:	5	0.00	0.00	20,527.98	0.00	1,269.38	2,999,265.63	787.10	22,584.46	
Virgin Islands										
Buck Island	0.00	0.00	46.07	0.00	0.00	0.00	0.00	0.00	46.07	
Green Cay	0.00	0.00	0.00	0.00	0.00	13.77	250,000.00	0.00	13.77	
Sandy Point	0.00	0.00	0.00	0.00	0.00	530.31	3,534,370.00	0.00	530.31	
State Total:	3	0.00	0.00	46.07	0.00	544.08	3,784,370.00	0.00	590.15	
Grand Total:	552	81,368,498.71	607,429.47	55,677,203.14	930,057.89	778,535.80	4,350,945.38	2,083,355,384.21	1,505,079.55	145,217,749.94

- (1) Also in Georgia
- (2) Also in California
- (3) Also in Arizona
- (4) Also in Oregon
- (5) Also in Alabama
- (6) Also in Florida
- (7) Also in South Carolina
- (8) Also in Missouri
- (9) Also in Iowa, Minnesota, and Wisconsin
- (10) Also in Nebraska
- (11) Also in Illinois
- (12) Also in Texas
- (13) Also in Illinois, Minnesota, and Wisconsin
- (14) Also in Tennessee
- (15) Also in Nevada
- (16) Also in Virginia
- (17) Also in New Mexico
- (18) Also in Illinois, Iowa, and Wisconsin
- (19) Also in Iowa
- (20) Also in South Dakota
- (21) Also in Idaho
- (22) Also in Kentucky
- (23) Also in Maryland
- (24) Also in North Carolina

- (25) Also in Illinois, Iowa, and Minnesota
- (26) Also in Washington
- (27) Also in Mississippi
- (28) Also in Louisiana
- (33) Also in Illinois and Iowa
- (34) Also in West Virginia and Kentucky
- (35) Also in Pennsylvania and Kentucky
- (37) Also in New Hampshire
- (37) Also in Maine
- (38) Also in West Virginia and Pennsylvania
- (39) Also in New York
- (40) Also in New Jersey
- (41) Also in Massachusetts, New Hampshire, and Connecticut
- (42) Also in Vermont, New Hampshire, and Connecticut
- (43) Also in Vermont, Massachusetts, and Connecticut
- (44) Also in North Dakota
- (45) Also in Utah
- (46) Also in Colorado
- (47) Also in Minnesota
- (48) Also in Vermont, Massachusetts, and New Hampshire

- A Department of the Army
- BIA Bureau of Indian Affairs, Department of the Interior
- C Department of Commerce
- CG Coast Guard, Department of Homeland Security
- DOE Department of Energy
- E Corps of Engineers, Department of the Army
- F Forest Service, Department of Agriculture
- FA Federal Aviation Administration, Department of Transportation
- FSA Farm Service Agency (formerly Farmers Home Administration, Department Of Agriculture)
- GA Geological Survey, Department of the Interior
- LM Bureau of Land Management, Department of the Interior
- N Department of the Navy
- NA National Aeronautics and Space Administration
- R Bureau of Reclamation, Department of the Interior
- T Tennessee Valley Authority
- (#)* Counted in Another State
- *** Summary by state of all acres acquired from the FSA that are not within the boundary of an existing refuge project. FSA state summaries are included in the acreage totals but are not counted as separate units in the national wildlife refuge totals.

Table 4. Waterfowl Production Area Counties

State and Unit	Reserved from Public Domain	Acquired by Other Federal Agency	Devise or Gift	Purchased		Agreement, Easement or Lease		Total Acres	
	Sole or Primary	Sole or Primary		Acres	Cost(\$)	Acres	Cost(\$)		
Idaho									
Oxford Slough WPA	0.00	0.00	0.00	1,878.41	530,000.00	0.00	0.00	1,878.41	
State Total:	1	0.00	0.00	0.00	1,878.41	530,000.00	0.00	0.00	1,878.41
Iowa									
<i>Iowa WMD</i>									
Boone	0.00	0.00	0.00	391.33	599,600.00	0.00	0.00	391.33	
Buena Vista	0.00	0.00	0.00	69.09	169,000.00	0.00	0.00	69.09	
Cerro Gordo	0.00	0.00	0.00	2,720.25	3,284,677.82	5.70	10,200.00	2,725.95	
Clay	0.00	0.00	0.00	920.53	1,346,106.85	0.00	0.00	920.53	
Dickinson	0.00	0.00	0.65	5,936.55	9,220,077.00	84.00	37,725.00	6,021.20	
Emmet	0.00	0.00	0.00	2,063.28	2,603,575.00	58.00	57,250.00	2,121.28	
Greene	0.00	0.00	0.00	1,133.43	3,305,500.00	0.00	0.00	1,133.43	
Guthrie	0.00	0.00	0.00	302.53	609,740.00	0.00	0.00	302.53	
Hancock	0.00	0.00	0.00	802.70	545,480.26	7.00	2,250.00	809.70	
Kossuth	0.00	0.00	0.00	3,519.86	8,049,046.98	23.00	28,775.00	3,542.86	
Osceola	0.00	0.00	0.00	0.00	0.00	41.00	21,250.00	41.00	
Palo Alto	0.00	0.00	0.00	674.36	961,092.65	234.00	262,050.00	908.36	
Pocahontas	0.00	0.00	0.00	654.16	1,716,400.00	0.00	0.00	654.16	
Polk	0.00	0.00	0.00	110.00	241,500.00	0.00	0.00	110.00	
Sac	0.00	0.00	0.00	934.42	2,493,280.00	0.00	0.00	934.42	
Winnebago	0.00	0.00	0.00	1,016.95	1,138,300.31	105.00	54,025.00	1,121.95	
Worth	0.00	0.00	0.00	1,491.84	1,088,329.87	18.00	9,250.00	1,509.84	
Wright	0.00	0.00	0.00	1,696.65	2,615,725.00	0.00	0.00	1,696.65	
<i>WMD Total:</i>	<i>18</i>	<i>0.00</i>	<i>0.00</i>	<i>0.65</i>	<i>24,437.93</i>	<i>39,987,431.74</i>	<i>575.70</i>	<i>482,775.00</i>	<i>25,014.28</i>
State Total:	18	0.00	0.00	0.65	24,437.93	39,987,431.74	575.70	482,775.00	25,014.28
Maine									
Carlton Pond WPA	0.00	0.00	0.00	1,068.21	18,277.08	0.00	0.00	1,068.21	
State Total:	1	0.00	0.00	0.00	1,068.21	18,277.08	0.00	0.00	1,068.21
Michigan									
<i>Michigan WMD</i>									
Barry	0.00	0.00	0.00	160.00	798,177.50	0.00	0.00	160.00	
Jackson	0.00	0.00	138.41	160.00	170,000.00	0.00	0.00	298.41	
Van Buren	0.00	0.00	0.00	77.08	43,600.00	0.00	0.00	77.08	
<i>WMD Total:</i>	<i>3</i>	<i>0.00</i>	<i>0.00</i>	<i>138.41</i>	<i>397.08</i>	<i>1,011,777.50</i>	<i>0.00</i>	<i>0.00</i>	<i>535.49</i>
State Total:	3	0.00	0.00	138.41	397.08	1,011,777.50	0.00	0.00	535.49
Minnesota									
<i>Big Stone WMD</i>									
Lincoln	0.00	0.00	0.00	1,094.01	846,200.00	1,663.01	1,120,046.04	2,757.02	
Lyon	0.00	0.00	0.00	1,791.22	2,067,220.00	361.20	177,030.00	2,152.42	
<i>WMD Total:</i>	<i>2</i>	<i>0.00</i>	<i>0.00</i>	<i>0.00</i>	<i>2,885.23</i>	<i>2,913,420.00</i>	<i>2,024.21</i>	<i>1,297,076.04</i>	<i>4,909.44</i>
<i>Detroit Lakes WMD</i>									
Becker	0.00	0.00	6.33	13,213.33	5,379,470.56	2,866.93	1,375,560.00	16,086.59	
Clay	0.00	0.00	19.85	10,726.36	3,520,045.18	3,580.64	888,472.15	14,326.85	
Mahnomen	0.00	0.00	0.00	6,087.33	1,183,558.90	5,761.41	179,886.00	11,848.74	
Norman	0.00	0.00	0.00	1,120.00	400,000.00	0.00	0.00	1,120.00	
Polk	0.00	0.00	0.00	13,052.81	2,959,552.86	2,254.37	547,350.00	15,307.18	
<i>WMD Total:</i>	<i>5</i>	<i>0.00</i>	<i>0.00</i>	<i>26.18</i>	<i>44,199.83</i>	<i>13,442,627.50</i>	<i>14,463.35</i>	<i>2,991,268.15</i>	<i>58,689.36</i>
<i>Fergus Falls WMD</i>									
Douglas	0.00	0.00	0.00	10,088.82	3,028,443.20	6,197.41	986,280.98	16,286.23	
Grant	0.00	0.00	0.00	10,658.09	4,052,838.12	3,764.35	1,391,329.00	14,422.44	
Otter Tail	0.00	0.00	52.19	22,080.43	9,233,552.26	16,171.11	5,133,480.25	38,303.73	
Wilkin	0.00	0.00	0.00	2,433.26	900,064.35	309.00	93,750.00	2,742.26	
<i>WMD Total:</i>	<i>4</i>	<i>0.00</i>	<i>0.00</i>	<i>52.19</i>	<i>45,260.60</i>	<i>17,214,897.93</i>	<i>26,441.87</i>	<i>7,604,840.23</i>	<i>71,754.66</i>

Table 4. Waterfowl Production Area Counties

State and Unit	Reserved from Public Domain	Acquired by Other Federal Agency	Devise or Gift	Purchased		Agreement, Easement or Lease		Total Acres	
	Sole or Primary	Sole or Primary		Acres	Cost(\$)	Acres	Cost(\$)		
Minnesota (Continued)									
<i>Litchfield WMD</i>									
Aitkin	0.00	0.00	0.00	69.86	28,000.00	0.00	0.00	69.86	
Kandiyohi	0.00	0.00	50.68	13,884.78	6,515,218.93	4,719.23	1,098,326.80	18,654.69	
McLeod	0.00	0.00	0.00	1,720.79	3,646,793.00	996.52	984,644.90	2,717.31	
Meeker	0.00	0.00	0.00	4,866.29	4,157,389.10	2,580.25	1,344,142.00	7,446.54	
Renville	0.00	0.00	0.00	1,658.03	2,211,040.00	0.00	0.00	1,658.03	
Stearns	0.00	0.00	0.00	9,173.36	3,023,333.87	1,823.51	734,660.70	10,996.87	
Todd	0.00	0.00	0.00	802.85	385,672.20	42.58	17,480.00	845.43	
Wright	0.00	0.00	0.00	3,070.12	6,276,520.90	437.50	223,575.00	3,507.62	
<i>WMD Total:</i>	<i>8</i>	<i>0.00</i>	<i>0.00</i>	<i>50.68</i>	<i>35,246.08</i>	<i>26,243,968.00</i>	<i>10,599.59</i>	<i>4,402,829.40</i>	<i>45,896.35</i>
<i>Minnesota Valley WMD</i>									
Blue Earth	0.00	0.00	79.89	1,241.25	1,765,450.00	735.61	1,156,550.00	2,056.75	
Carver	0.00	0.00	0.00	219.00	321,000.00	47.57	68,976.50	266.57	
Dakota	0.00	0.00	0.00	73.90	201,747.00	0.05	0.00	73.95	
Lesueur	0.00	0.00	0.00	418.99	626,254.50	242.15	222,878.50	661.14	
Rice	0.00	0.00	0.00	412.10	631,999.35	589.79	1,042,141.25	1,001.89	
Scott	0.00	0.00	0.00	40.00	109,200.00	164.21	248,001.00	204.21	
Sibley	0.00	0.00	43.48	862.40	1,079,789.73	253.25	173,190.00	1,159.13	
Steele	0.00	0.00	16.59	650.11	833,744.00	0.00	0.00	666.70	
Waseca	0.00	0.00	0.00	248.78	408,000.00	0.00	0.00	248.78	
<i>WMD Total:</i>	<i>9</i>	<i>0.00</i>	<i>0.00</i>	<i>139.96</i>	<i>4,166.53</i>	<i>5,977,184.58</i>	<i>2,032.63</i>	<i>2,911,737.25</i>	<i>6,339.12</i>
<i>Morris WMD</i>									
Big Stone	0.00	0.00	0.00	11,734.74	2,650,945.83	9,203.50	2,530,106.16	20,938.24	
Chippewa	0.00	0.00	0.00	244.10	127,050.00	115.10	105,525.00	359.20	
Lac Qui Parle	0.00	0.00	0.00	4,087.42	1,084,928.73	1,915.69	878,266.00	6,003.11	
Pope	0.00	0.00	80.00	13,120.49	3,066,945.07	10,569.78	2,531,986.70	23,770.27	
Stevens	0.00	0.00	0.00	9,587.88	3,479,202.84	1,339.00	450,415.00	10,926.88	
Swift	0.00	0.00	0.00	7,635.58	1,860,080.17	2,127.67	941,019.40	9,763.25	
Traverse	0.00	0.00	0.00	4,105.55	1,469,588.63	1,443.61	307,665.00	5,549.16	
Yellow Medicine	0.00	0.00	0.00	1,082.68	879,683.30	870.39	565,052.40	1,953.07	
<i>WMD Total:</i>	<i>8</i>	<i>0.00</i>	<i>0.00</i>	<i>80.00</i>	<i>51,598.44</i>	<i>14,618,424.57</i>	<i>27,584.74</i>	<i>8,310,035.66</i>	<i>79,263.18</i>
<i>Tamarac WMD</i>									
Cass	0.00	0.00	0.00	0.00	0.00	43.00	6,000.00	43.00	
Clearwater	0.00	0.00	0.00	0.00	0.00	864.00	129,075.00	864.00	
<i>WMD Total:</i>	<i>2</i>	<i>0.00</i>	<i>0.00</i>	<i>0.00</i>	<i>0.00</i>	<i>907.00</i>	<i>135,075.00</i>	<i>907.00</i>	
<i>Windom WMD</i>									
Cottonwood	0.00	0.00	0.00	3,137.96	1,681,553.85	233.12	132,625.00	3,371.08	
Faribault	0.00	0.00	0.00	830.06	800,991.80	129.37	110,775.00	959.43	
Freeborn	0.00	0.00	133.61	1,808.27	2,373,017.25	147.99	161,650.00	2,089.87	
Jackson	0.00	0.00	0.00	4,695.24	4,497,146.28	383.09	547,400.00	5,078.33	
Martin	0.00	0.00	0.00	333.89	645,369.60	271.65	287,184.39	605.54	
Mower	0.00	0.00	86.48	0.00	0.00	0.00	0.00	86.48	
Murray	0.00	0.00	0.00	2,221.94	2,691,477.00	31.86	57,875.00	2,253.80	
Nobles	0.00	0.00	0.00	521.65	580,802.00	26.00	15,600.00	547.65	
Rock	0.00	0.00	0.00	0.00	0.00	104.79	233,950.00	104.79	
Watonwan	0.00	0.00	0.00	56.65	31,157.50	168.42	112,209.80	225.07	
<i>WMD Total:</i>	<i>10</i>	<i>0.00</i>	<i>0.00</i>	<i>220.09</i>	<i>13,605.66</i>	<i>13,301,515.28</i>	<i>1,496.29</i>	<i>1,659,269.19</i>	<i>15,322.04</i>
State Total:	48	0.00	0.00	569.10	196,962.37	93,712,037.86	85,549.68	29,312,130.92	283,081.15
Montana									
<i>Benton Lake WMD</i>									
Cascade	0.00	0.00	0.00	727.46	299,606.00	271.50	15,550.00	998.96	
Chouteau	0.00	0.00	0.00	2,136.13	538,543.00	941.00	27,849.07	3,077.13	
Glacier	0.00	0.00	0.00	94.20	17,898.00	10,243.33	953,495.00	10,337.53	
Hill	0.00	0.00	378.93	0.00	0.00	918.00	88,605.00	1,296.93	

Table 4. Waterfowl Production Area Counties

State and Unit	Reserved from Public Domain	Acquired by Other Federal Agency	Devise or Gift	Purchased		Agreement, Easement or Lease		Total Acres	
	Sole or Primary	Sole or Primary		Acres	Cost(\$)	Acres	Cost(\$)		
Montana (Continued)									
<i>Benton Lake WMD</i>									
Lewis and Clark	0.00	0.00	0.00	0.00	0.00	6,127.95	1,071,782.00	6,127.95	
Liberty	0.00	0.00	0.00	0.00	0.00	428.00	14,100.00	428.00	
Pondera	0.00	0.00	0.00	640.00	93,000.00	8,809.97	1,990,000.00	9,449.97	
Powell	0.00	0.00	1,802.07	2,832.60	1,181,834.00	24,983.59	6,650,635.00	29,618.26	
Teton *	0.00	0.00	0.00	1,486.05	376,253.00	6,334.77	241,818.00	7,820.82	
Toole	0.00	0.00	0.00	4,610.48	1,003,964.00	12,166.37	916,245.00	16,776.85	
<i>WMD Total:</i>	<i>10</i>	<i>0.00</i>	<i>0.00</i>	<i>2,181.00</i>	<i>12,526.92</i>	<i>3,511,098.00</i>	<i>71,224.48</i>	<i>11,970,079.07</i>	<i>85,932.40</i>
<i>Bowdoin WMD</i>									
Blaine	0.00	0.00	0.00	2,435.26	167,340.00	19,566.93	1,379,465.00	22,002.19	
Phillips *	0.00	0.00	51.00	7,017.35	1,476,863.00	45,924.98	3,207,068.94	52,993.33	
Valley	0.00	0.00	0.00	0.00	0.00	201.00	28,160.00	201.00	
<i>WMD Total:</i>	<i>3</i>	<i>0.00</i>	<i>0.00</i>	<i>51.00</i>	<i>9,452.61</i>	<i>1,644,203.00</i>	<i>65,692.91</i>	<i>4,614,693.94</i>	<i>75,196.52</i>
<i>Charles M. Russell WMD</i>									
Golden Valley	0.00	0.00	0.00	760.27	76,427.00	160.00	6,646.73	920.27	
Musselshell	0.00	0.00	0.00	532.45	163,001.00	160.00	11,819.00	692.45	
Petroleum	0.00	0.00	0.00	40.00	23,800.00	0.00	0.00	40.00	
Stillwater	0.00	0.00	0.00	1,828.10	207,625.00	0.38	0.00	1,828.48	
Yellowstone	0.00	0.00	0.00	486.42	55,600.00	0.00	0.00	486.42	
<i>WMD Total:</i>	<i>5</i>	<i>0.00</i>	<i>0.00</i>	<i>3,647.24</i>	<i>526,453.00</i>	<i>320.38</i>	<i>18,465.73</i>	<i>3,967.62</i>	
<i>NE Montana WMD</i>									
Daniels	0.00	0.00	7.85	1,080.58	97,669.00	1,011.32	68,125.00	2,099.75	
Roosevelt	0.00	0.00	0.00	179.20	14,000.00	7,402.42	392,500.00	7,581.62	
Sheridan	39.10	0.00	20.00	10,471.58	1,244,031.08	11,389.66	772,275.00	21,920.34	
<i>WMD Total:</i>	<i>3</i>	<i>39.10</i>	<i>0.00</i>	<i>27.85</i>	<i>11,731.36</i>	<i>1,355,700.08</i>	<i>19,803.40</i>	<i>1,232,900.00</i>	<i>31,601.71</i>
<i>NW Montana - Flathead WMD</i>									
Flathead	0.00	0.00	807.92	4,410.31	2,246,518.00	0.00	0.00	5,218.23	
<i>WMD Total:</i>	<i>1</i>	<i>0.00</i>	<i>0.00</i>	<i>807.92</i>	<i>4,410.31</i>	<i>0.00</i>	<i>0.00</i>	<i>5,218.23</i>	
<i>NW Montana - Lake WMD</i>									
Lake *	0.00	0.00	0.00	3,228.36	2,306,855.00	4,333.25	3,103,430.00	7,561.61	
<i>WMD Total:</i>	<i>1</i>	<i>0.00</i>	<i>0.00</i>	<i>3,228.36</i>	<i>2,306,855.00</i>	<i>4,333.25</i>	<i>3,103,430.00</i>	<i>7,561.61</i>	
State Total:	23	39.10	0.00	3,067.77	44,996.80	11,590,827.08	161,374.42	20,939,568.74	209,478.09
Nebraska									
<i>Rainwater Basin WMD</i>									
Adams	0.00	0.00	163.00	231.56	230,000.00	0.00	11,316.89	394.56	
Clay	0.00	1,052.19	312.50	5,348.14	2,908,258.85	337.22	214,500.00	7,050.05	
Fillmore	0.00	0.00	160.00	3,337.60	1,631,453.00	6.60	24.00	3,504.20	
Franklin	0.00	0.00	157.36	1,625.96	402,698.00	0.00	0.00	1,783.32	
Gosper	0.00	0.00	0.00	1,451.50	233,923.00	0.00	0.00	1,451.50	
Hall *	0.00	320.70	0.00	328.77	433,000.00	0.00	0.00	649.47	
Hamilton *	0.00	160.00	80.00	880.00	1,271,250.00	65.17	5,899.02	1,185.17	
Kearney *	0.00	0.00	0.00	2,874.43	657,681.00	253.98	0.00	3,128.41	
Phelps	0.00	0.00	0.00	4,595.14	3,573,111.00	0.00	0.00	4,595.14	
Polk FSA ***	0.00	0.00	0.00	0.00	0.00	140.78	0.00	140.78	
Saline FSA ***	0.00	61.35	0.00	0.00	0.00	43.00	0.00	104.35	
Seward	0.00	0.00	0.00	468.59	309,010.45	154.55	0.00	623.14	
York *	0.00	0.00	0.00	879.20	419,429.00	172.86	0.00	1,052.06	
<i>WMD Total:</i>	<i>11</i>	<i>0.00</i>	<i>1,594.24</i>	<i>872.86</i>	<i>22,020.89</i>	<i>12,069,814.30</i>	<i>1,174.16</i>	<i>231,739.91</i>	<i>25,662.15</i>
State Total:	11	0.00	1,594.24	872.86	22,020.89	12,069,814.30	1,174.16	231,739.91	25,662.15
North Dakota									
<i>Arrowwood WMD</i>									
Eddy *	29.84	0.00	0.00	4,627.21	498,001.00	12,227.13	314,995.00	16,884.18	
Foster	0.00	0.00	0.00	1,487.07	96,568.00	6,946.00	239,015.00	8,433.07	
<i>WMD Total:</i>	<i>2</i>	<i>29.84</i>	<i>0.00</i>	<i>0.00</i>	<i>6,114.28</i>	<i>594,569.00</i>	<i>19,173.13</i>	<i>554,010.00</i>	<i>25,317.25</i>

Table 4. Waterfowl Production Area Counties

State and Unit	Reserved from Public Domain	Acquired by Other Federal Agency	Devise or Gift	Purchased		Agreement, Easement or Lease		Total Acres
	Sole or Primary	Sole or Primary		Acres	Cost(\$)	Acres	Cost(\$)	
North Dakota (Continued)								
<i>Audubon WMD</i>								
Hettinger	0.00	1,202.60	0.00	0.00	0.00	0.00	0.00	1,202.60
McLean	515.00	7,600.91	159.00	4,219.10	536,234.00	35,203.64	1,712,540.00	47,697.65
Sheridan *	229.20	3,990.65	334.49	7,663.03	468,427.00	55,826.47	2,416,820.00	68,043.84
Ward	120.00	0.00	0.00	5,868.60	489,211.00	50,807.98	2,096,439.00	56,796.58
WMD Total: 4	864.20	12,794.16	493.49	17,750.73	1,493,872.00	141,838.09	6,225,799.00	173,740.67
<i>Chase Lake Prairie Project WMD</i>								
Stutsman *	251.66	1,562.69	46.07	26,416.57	1,667,016.00	70,557.37	2,743,115.00	98,834.36
Wells *	0.00	2,935.40	0.00	7,661.43	1,188,559.00	15,998.42	785,727.00	26,595.25
WMD Total: 2	251.66	4,498.09	46.07	34,078.00	2,855,575.00	86,555.79	3,528,842.00	125,429.61
<i>Crosby WMD</i>								
Burke	0.00	0.00	0.00	3,545.96	180,068.00	46,204.33	1,440,306.00	49,750.29
Divide	1,244.83	0.00	0.00	9,444.62	474,790.00	41,674.57	993,085.00	52,364.02
Williams *	320.00	0.00	0.00	4,163.17	278,057.00	9,200.00	247,575.00	13,683.17
WMD Total: 3	1,564.83	0.00	0.00	17,153.75	932,915.00	97,078.90	2,680,966.00	115,797.48
<i>Devils Lake WMD</i>								
Benson *	1,660.85	232.15	25.89	7,296.77	607,908.00	42,275.68	1,602,830.00	51,491.34
Cavalier *	0.00	723.71	0.00	10,129.12	1,354,471.00	14,263.00	321,790.00	25,115.83
Grand Forks	18.30	0.00	21.77	6,987.72	1,660,108.85	1,505.90	47,735.00	8,533.69
Nelson *	0.00	340.91	0.00	3,203.23	174,341.00	39,903.73	1,700,652.00	43,447.87
Pembina *	0.00	0.00	0.00	2,258.56	218,677.00	432.90	1,900.00	2,691.46
Ramsey *	132.10	1,119.43	41.96	8,183.04	1,144,252.00	30,269.00	1,206,360.00	39,745.53
Towner *	13.50	829.39	1,281.05	5,117.02	902,146.00	27,134.09	864,240.00	34,375.05
Walsh *	5.50	387.52	0.00	1,393.19	98,128.00	9,096.61	118,800.00	10,882.82
WMD Total: 8	1,830.25	3,633.11	1,370.67	44,568.65	6,160,031.85	164,880.91	5,864,307.00	216,283.59
<i>J. Clark Salyer WMD</i>								
Bottineau *	7.40	210.30	0.00	2,371.47	200,763.00	31,383.58	1,799,730.00	33,972.75
Mchenry *	993.59	0.00	0.00	4,888.80	374,404.50	61,582.00	3,096,295.00	67,464.39
Pierce *	3,276.00	1,054.56	12.68	8,406.26	922,055.00	44,658.63	1,608,760.00	57,408.13
Renville	0.00	0.00	0.00	311.09	23,523.00	16,998.60	1,841,665.00	17,309.69
Rolette	105.96	0.00	0.00	5,685.92	759,347.00	20,824.01	485,370.00	26,615.89
WMD Total: 5	4,382.95	1,264.86	12.68	21,663.54	2,280,092.50	175,446.82	8,831,820.00	202,770.85
<i>Kulm WMD</i>								
Dickey *	306.75	0.00	0.00	9,735.40	1,150,816.00	45,224.71	2,495,550.00	55,266.86
La Moure *	0.00	634.89	0.00	4,799.96	505,095.00	15,546.70	1,147,049.00	20,981.55
Logan *	835.00	160.03	0.00	11,226.24	1,006,598.00	59,526.47	1,793,086.00	71,747.74
Mcintosh *	297.58	0.00	9.60	17,373.48	1,368,865.00	40,017.20	948,660.00	57,697.86
WMD Total: 4	1,439.33	794.92	9.60	43,135.08	4,031,374.00	160,315.08	6,384,345.00	205,694.01
<i>Long Lake WMD</i>								
Burleigh *	850.10	794.69	0.00	9,611.44	1,949,864.00	60,975.57	1,097,275.00	72,231.80
Emmons *	480.00	0.00	0.00	3,135.29	174,321.75	14,748.81	996,975.00	18,364.10
Kidder *	1,769.79	0.00	881.23	5,547.52	438,439.00	105,344.29	2,678,080.00	113,542.83
WMD Total: 3	3,099.89	794.69	881.23	18,294.25	2,562,624.75	181,068.67	4,772,330.00	204,138.73
<i>Lostwood WMD</i>								
Mountrail *	467.52	400.00	250.00	9,905.10	940,661.00	68,501.76	1,838,457.00	79,524.38
WMD Total: 1	467.52	400.00	250.00	9,905.10	940,661.00	68,501.76	1,838,457.00	79,524.38
<i>Tewaukon WMD</i>								
Ransom	0.00	0.00	0.00	4,315.02	617,357.00	24,686.18	2,048,075.00	29,001.20
Richland	0.00	0.00	0.00	6,072.25	986,052.00	7,060.12	1,016,455.00	13,132.37
Sargent *	0.00	405.71	0.00	3,537.46	305,439.00	22,997.50	2,064,810.00	26,940.67
WMD Total: 3	0.00	405.71	0.00	13,924.73	1,908,848.00	54,743.80	5,129,340.00	69,074.24
<i>Valley City WMD</i>								
Barnes *	1.26	338.63	15.61	6,661.68	958,087.00	21,665.01	1,967,310.00	28,682.19
Cass	0.00	0.00	0.00	3,439.89	628,344.00	1,759.90	133,825.00	5,199.79

Table 4. Waterfowl Production Area Counties

State and Unit	Reserved from Public Domain	Acquired by Other Federal Agency	Devise or Gift	Purchased		Agreement, Easement or Lease		Total Acres
	Sole or Primary	Sole or Primary		Acres	Cost(\$)	Acres	Cost(\$)	
North Dakota (Continued)								
<i>Valley City WMD</i>								
Griggs	158.05	0.00	0.00	3,069.46	373,990.00	16,778.20	536,830.00	20,005.71
Steele	0.00	0.00	0.00	3,249.25	538,345.00	4,404.30	274,320.00	7,653.55
Traill	0.00	0.00	0.00	719.36	75,109.00	234.00	4,830.00	953.36
<i>WMD Total:</i>	<i>5</i>	<i>159.31</i>	<i>338.63</i>	<i>17,139.64</i>	<i>2,573,875.00</i>	<i>44,841.41</i>	<i>2,917,115.00</i>	<i>62,494.60</i>
State Total:	40	14,089.78	24,924.17	243,727.75	26,334,438.10	1,194,444.36	48,727,331.00	1,480,265.41
South Dakota								
<i>Huron WMD</i>								
Beadle *	0.00	240.00	70.19	7,256.45	1,651,212.69	46,934.35	8,208,195.00	54,500.99
Buffalo	0.00	0.00	916.52	0.00	0.00	3,718.48	279,025.00	4,635.00
Hand *	80.00	0.00	239.00	3,670.56	580,260.35	69,936.78	9,092,849.00	73,926.34
Hughes	0.00	0.00	0.00	455.99	82,800.00	3,265.09	444,875.00	3,721.08
Hyde *	0.00	0.00	2,401.36	0.00	0.00	42,160.29	3,110,385.00	44,561.65
Jerauld *	40.00	0.00	320.00	1,430.40	217,041.00	25,553.02	2,989,540.00	27,343.42
Sanborn *	0.00	0.00	0.00	93.00	5,250.00	41,953.11	6,392,020.00	42,046.11
Sully *	0.00	0.00	0.00	266.48	9,993.00	6,056.21	637,575.00	6,322.69
<i>WMD Total:</i>	<i>8</i>	<i>120.00</i>	<i>240.00</i>	<i>13,172.88</i>	<i>2,546,557.04</i>	<i>239,577.33</i>	<i>31,154,464.00</i>	<i>257,057.28</i>
<i>Lacreek WMD</i>								
Haakon FSA ***	0.00	0.00	0.00	0.00	0.00	1,806.10	0.00	1,806.10
Jones FSA ***	0.00	0.00	0.00	0.00	0.00	221.97	0.00	221.97
Stanley FSA ***	0.00	0.00	0.00	0.00	0.00	1,430.30	0.00	1,430.30
<i>WMD Total:</i>	<i>0</i>	<i>0.00</i>	<i>0.00</i>	<i>0.00</i>	<i>0.00</i>	<i>3,458.37</i>	<i>0.00</i>	<i>3,458.37</i>
<i>Lake Andes WMD</i>								
Aurora *	0.00	0.00	0.00	4,876.08	798,316.00	41,269.95	7,680,470.00	46,146.03
Bon Homme *	0.00	0.00	0.00	1,174.17	323,624.90	252.73	4,305.00	1,426.90
Brule	0.00	0.00	0.00	1,074.13	89,404.00	22,078.31	3,381,205.00	23,152.44
Charles Mix *	0.00	0.00	285.70	4,110.82	1,162,147.00	10,031.02	1,751,585.00	14,427.54
Clay *	0.00	0.00	0.00	40.00	8,000.00	59.50	200.00	99.50
Davison *	0.00	0.00	0.00	229.92	24,540.00	953.77	415,465.00	1,183.69
Douglas *	0.00	0.00	449.73	3,852.05	647,691.00	4,262.82	521,450.00	8,564.60
Hanson *	0.00	0.00	0.00	1,075.60	281,853.00	3,312.81	645,030.00	4,388.41
Hutchinson *	0.00	0.00	0.00	789.51	227,646.25	1,229.50	151,075.00	2,019.01
Lincoln	0.00	0.00	0.00	177.22	39,925.00	300.50	112,645.00	477.72
Tripp FSA ***	0.00	0.00	0.00	0.00	0.00	5.90	0.00	5.90
Turner *	0.00	0.00	0.00	991.73	727,444.90	479.90	106,090.00	1,471.63
Union	0.00	0.00	0.00	96.02	22,331.00	0.00	0.00	96.02
Yankton	0.00	0.00	0.00	294.63	128,562.00	488.60	5,375.00	783.23
<i>WMD Total:</i>	<i>13</i>	<i>0.00</i>	<i>0.00</i>	<i>735.43</i>	<i>18,781.88</i>	<i>4,481,485.05</i>	<i>84,725.31</i>	<i>14,774,895.00</i>
<i>Madison WMD</i>								
Brookings *	0.00	0.00	158.25	6,183.42	1,650,276.70	11,246.87	2,161,316.00	17,588.54
Deuel *	0.00	0.00	0.00	3,228.87	492,022.00	32,283.93	3,854,985.00	35,512.80
Hamlin *	0.00	0.00	0.00	3,400.89	954,563.00	6,494.14	1,071,130.00	9,895.03
Kingsbury *	0.00	0.00	0.00	6,924.04	1,838,689.80	28,043.53	3,770,013.00	34,967.57
Lake *	0.00	0.00	359.34	5,744.07	1,309,957.75	7,019.22	1,786,535.00	13,122.63
McCook *	0.00	0.00	0.00	3,362.96	680,845.60	7,705.62	1,349,220.00	11,068.58
Miner *	40.00	0.00	0.00	1,545.87	153,695.00	26,629.72	6,658,290.00	28,215.59
Minnehaha *	0.00	0.00	17.60	4,606.03	1,342,286.00	1,730.44	387,620.00	6,354.07
Moody *	0.00	0.00	277.22	2,903.78	927,478.85	2,387.69	645,930.00	5,568.69
<i>WMD Total:</i>	<i>9</i>	<i>40.00</i>	<i>0.00</i>	<i>812.41</i>	<i>37,899.93</i>	<i>9,349,814.70</i>	<i>123,541.16</i>	<i>21,685,039.00</i>
<i>Sand Lake WMD</i>								
Brown	0.00	0.00	482.62	4,094.93	819,223.80	52,333.44	7,087,150.00	56,910.99
Campbell	240.00	0.00	0.00	1,919.71	185,541.00	26,483.51	2,399,605.00	28,643.22
Corson FSA ***	0.00	0.00	0.00	0.00	0.00	1,105.90	0.00	1,105.90
Dewey FSA ***	0.00	0.00	0.00	0.00	0.00	2,361.80	0.00	2,361.80

Table 4. Waterfowl Production Area Counties

State and Unit	Reserved from Public Domain	Acquired by Other Federal Agency	Devise or Gift	Purchased		Agreement, Easement or Lease		Total Acres
	Sole or Primary	Sole or Primary		Acres	Cost(\$)	Acres	Cost(\$)	
South Dakota (Continued)								
<i>Sand Lake WMD</i>								
Edmunds *	0.00	0.00	160.00	8,965.76	1,717,201.00	134,003.34	14,465,760.00	143,129.10
Faulk *	0.00	0.00	0.00	2,566.88	480,995.00	140,868.42	11,356,165.00	143,435.30
Mcpherson *	160.45	0.00	1,381.23	19,414.42	3,399,600.80	156,668.66	8,813,225.00	177,624.76
Potter *	0.00	0.00	0.00	652.63	71,179.00	26,787.70	2,045,405.00	27,440.33
Spink *	520.00	0.00	200.00	2,233.86	399,130.00	29,738.75	4,322,025.00	32,692.61
Walworth *	335.71	0.00	0.00	1,524.54	191,800.00	21,600.03	1,879,640.00	23,460.28
WMD Total: 8	1,256.16	0.00	2,223.85	41,372.73	7,264,670.60	591,951.55	52,368,975.00	636,804.29
<i>Waubay WMD</i>								
Clark *	95.73	0.00	0.00	6,033.11	843,303.90	46,739.56	2,982,725.00	52,868.40
Codington *	31.23	0.00	1,188.42	5,089.31	882,837.70	11,075.65	767,515.00	17,384.61
Day	208.75	0.00	0.00	6,411.50	466,966.00	46,344.68	3,199,370.00	52,964.93
Grant	0.00	0.00	0.00	5,362.99	1,005,000.00	23,749.02	3,235,510.00	29,112.01
Marshall *	16.89	0.00	471.23	10,218.51	1,951,929.00	58,617.13	4,580,681.00	69,323.76
Roberts *	0.00	0.00	0.00	5,150.73	823,410.80	53,910.83	3,626,400.00	59,061.56
WMD Total: 6	352.60	0.00	1,659.65	38,266.15	5,973,447.40	240,436.87	18,392,201.00	280,715.27
State Total: 44	1,768.76	240.00	9,378.41	149,493.57	29,615,974.79	1,283,690.59	138,375,574.00	1,444,571.33
Wisconsin								
<i>Leopold WMD</i>								
Adams	0.00	0.00	0.00	344.00	172,500.00	0.00	0.00	344.00
Columbia	0.00	0.00	26.00	3,682.09	5,064,566.45	0.00	0.00	3,708.09
Dane	0.00	0.00	0.00	1,591.08	2,109,875.65	0.00	0.00	1,591.08
Dodge	0.00	0.00	0.00	808.79	1,240,652.33	0.43	1,000.00	809.22
Fond Du Lac	0.00	0.00	0.00	961.40	1,198,792.00	0.00	0.00	961.40
Jefferson	0.00	0.00	0.00	249.79	241,239.00	0.00	0.00	249.79
Manitowoc	0.00	0.00	0.00	256.13	186,000.00	0.00	0.00	256.13
Marquette	0.00	0.00	0.00	259.97	119,480.00	0.00	0.00	259.97
Ozaukee	0.00	0.00	0.00	709.30	1,591,413.40	0.00	0.00	709.30
Rock	0.00	0.00	0.00	349.32	302,358.71	0.00	0.00	349.32
Sauk	0.00	0.00	0.00	235.04	674,000.00	0.00	0.00	235.04
Sheboygan	0.00	0.00	0.00	709.91	1,639,638.94	0.00	0.00	709.91
Waushara	0.00	0.00	0.00	232.30	243,000.00	0.00	6,000.00	232.30
Winnebago	0.00	0.00	0.00	2,119.37	1,897,300.00	0.00	0.00	2,119.37
WMD Total: 14	0.00	0.00	26.00	12,508.49	16,680,816.48	0.43	7,000.00	12,534.92
<i>St. Croix WMD</i>								
Dunn	0.00	0.00	0.00	621.98	698,200.00	0.00	0.00	621.98
Polk	0.00	0.00	0.00	1,067.07	557,794.00	0.00	0.00	1,067.07
St. Croix	0.00	0.00	40.00	5,739.16	8,537,504.56	1.64	2,000.00	5,780.80
WMD Total: 3	0.00	0.00	40.00	7,428.21	9,793,498.56	1.64	2,000.00	7,469.85
State Total: 17	0.00	0.00	66.00	19,936.70	26,474,315.04	2.07	9,000.00	20,004.77
Grand Total: 206	15,897.64	26,758.41	17,172.55	704,919.71	241,344,893.49	2,726,810.98	238,078,119.57	3,491,559.29

* County where WPA program currently exists and new FSA interests are acquired.

*** Summary by county of all acres acquired from the FSA that are not within an approved WPA county. FSA county summaries are included in the acreage totals but are not counted as separate units in the waterfowl production area totals.

WMD Wetlands Management District

FSA Farm Service Agency
(formerly Farmers Home Administration, Department of Agriculture)

NOTE The cost amount shown in the "Agreement/Easement or Lease" column reflects the dollars spent in the particular county, but acres could have been divested. Acres reported with cost could include donated acres

Table 5. Coordination Areas

State and Unit	Reserved from Public Domain		Acquired by Other Federal Agency		Devise or Gift	Purchased		Agreement Easement or Lease	Total Acres
	Sole or Primary	Secondary	Sole or Primary	Secondary		Acres	Cost(\$)		
Arizona									
Gila River	6,896.14	0.00	0.00	0.00	0.00	0.00	0.00	0.00	6,896.14
State Total:	1	6,896.14	0.00	0.00	0.00	0.00	0.00	0.00	6,896.14
California									
Honey Lake	1,050.29	0.00	0.00	0.00	0.00	0.00	0.00	0.00	1,050.29
Topaz Lake	200.00	0.00	0.00	0.00	0.00	0.00	0.00	0.00	200.00
State Total:	2	1,250.29	0.00	0.00	0.00	0.00	0.00	0.00	1,250.29
Colorado									
Hot Sulphur	1,115.00	0.00	0.00	0.00	0.00	0.00	0.00	0.00	1,115.00
Mack Mesa	37.53	0.00	0.00	0.00	0.00	0.00	0.00	0.00	37.53
State Total:	2	1,152.53	0.00	0.00	0.00	0.00	0.00	0.00	1,152.53
Idaho									
C. J. Strike	1,544.90	0.00	0.00	0.00	0.00	0.00	0.00	0.00	1,544.90
Carey Lake	320.00	0.00	0.00	0.00	0.00	0.00	0.00	0.00	320.00
Hagerman	0.00	0.00	0.00	0.00	0.00	219.78	13,070.00	0.00	219.78
North Lake	2,705.32	0.00	0.00	0.00	0.00	0.00	0.00	0.00	2,705.32
Sand Creek	1,000.00	0.00	0.00	0.00	0.00	0.00	0.00	0.00	1,000.00
State Total:	5	5,570.22	0.00	0.00	0.00	219.78	13,070.00	0.00	5,790.00
Illinois									
Mississippi River	0.00	0.00	0.00	E 26,626.00	0.00	0.00	0.00	0.00	26,626.00
State Total:	1	0.00	0.00	0.00	26,626.00	0.00	0.00	0.00	26,626.00
Iowa									
Green Island	0.00	0.00	0.00	E 2,571.00	0.00	82.00	410.00	0.00	2,653.00
Lake Odessa	0.00	0.00	0.00	E 3,134.00	0.00	0.00	0.00	0.00	3,134.00
Princeton	0.00	0.00	0.00	E 794.00	0.00	0.00	0.00	0.00	794.00
State Total:	3	0.00	0.00	0.00	6,499.00	0.00	82.00	410.00	6,581.00
Minnesota									
Beltrami	0.00	0.00	81,651.38	0.00	0.00	1,329.16	237,845.00	0.00	82,980.54
Pipestone	0.00	0.00	117.72	0.00	0.00	0.00	0.00	0.00	117.72
State Total:	2	0.00	81,769.10	0.00	0.00	1,329.16	237,845.00	0.00	83,098.26
Missouri									
Clarksville	0.00	0.00	0.00	E 282.00	0.00	0.00	0.00	0.00	282.00
Elsberry	0.00	0.00	0.00	E 1,286.00	0.00	0.00	0.00	0.00	1,286.00
Mississippi River	0.00	0.00	0.00	E 10,265.00	0.00	0.00	0.00	0.00	10,265.00
West Quincy	0.00	0.00	0.00	E 242.00	0.00	0.00	0.00	0.00	242.00
State Total:	4	0.00	0.00	0.00	12,075.00	0.00	0.00	0.00	12,075.00
Montana									
Bull Mountain	1,599.32	0.00	0.00	0.00	0.00	0.00	0.00	0.00	1,599.32
Dodson	120.00	0.00	0.00	0.00	0.00	0.00	0.00	0.00	120.00
Fox Lake	160.00	0.00	0.00	0.00	0.00	0.00	0.00	0.00	160.00
Freezeout Lake	434.80	0.00	0.00	0.00	0.00	0.00	0.00	0.00	434.80
Judith River	234.49	0.00	0.00	0.00	0.00	0.00	0.00	0.00	234.49
Sun River	4,144.83	0.00	0.00	0.00	0.00	0.00	0.00	0.00	4,144.83
State Total:	6	6,693.44	0.00	0.00	0.00	0.00	0.00	0.00	6,693.44
New Mexico									
Dexter Game	0.00	0.00	0.00	0.00	0.00	461.00	2,352.00	0.00	461.00
State Total:	1	0.00	0.00	0.00	0.00	461.00	2,352.00	0.00	461.00
New York									
Lido Beach	0.00	0.00	22.42	0.00	0.00	0.00	0.00	0.00	22.42
State Total:	1	0.00	0.00	22.42	0.00	0.00	0.00	0.00	22.42
North Dakota									
Lake Washington	3.68	0.00	0.00	0.00	0.00	0.00	0.00	0.00	3.68
State Total:	1	3.68	0.00	0.00	0.00	0.00	0.00	0.00	3.68

Table 5. Coordination Areas

State and Unit	Reserved from Public Domain		Acquired by Other Federal Agency		Devise or Gift	Purchased		Agreement Easement or Lease	Total Acres
	Sole or Primary	Secondary	Sole or Primary	Secondary		Acres	Cost(\$)		
Oregon									
Government Island	1.79	0.00	0.00	0.00	0.00	0.00	0.00	0.00	1.79
Ochoco Reservoir	40.00	0.00	0.00	0.00	0.00	0.00	0.00	0.00	40.00
Summer Lake	7,127.65	0.00	0.00	0.00	0.00	0.00	0.00	0.00	7,127.65
State Total:	3	7,169.44	0.00	0.00	0.00	0.00	0.00	0.00	7,169.44
Utah									
Desert Lakes	880.00	0.00	1,741.23	0.00	0.00	0.00	0.00	0.00	2,621.23
Rock Island	1.74	0.00	0.00	0.00	0.00	0.00	0.00	0.00	1.74
Topaz Lake	3,662.13	0.00	480.00	0.00	0.00	0.00	0.00	0.00	4,142.13
State Total:	3	4,543.87	0.00	2,221.23	0.00	0.00	0.00	0.00	6,765.10
Washington									
Colockum	4,957.23	0.00	0.00	0.00	0.00	0.00	0.00	0.00	4,957.23
Lenore	5,787.00	0.00	0.00	0.00	0.00	0.00	0.00	0.00	5,787.00
Marrowstone	16.25	0.00	0.00	0.00	25.00	0.00	0.00	0.00	41.25
Methow	3,037.97	0.00	0.00	0.00	0.00	0.00	0.00	0.00	3,037.97
Phalon Lake	9.70	0.00	0.00	0.00	0.00	0.00	0.00	0.00	9.70
Sherman Creek	560.00	0.00	0.00	0.00	0.00	0.00	0.00	0.00	560.00
Sinlahekin	2,833.83	0.00	0.00	0.00	0.00	0.00	0.00	0.00	2,833.83
Sunnyside	320.00	0.00	0.00	0.00	0.00	0.00	0.00	0.00	320.00
State Total:	8	17,521.98	0.00	0.00	25.00	0.00	0.00	0.00	17,546.98
Wisconsin									
Necedah	33.18	0.00	55,285.22	0.00	0.00	379.35	0.00	0.00	55,697.75
State Total:	1	33.18	55,285.22	0.00	0.00	379.35	0.00	0.00	55,697.75
Wyoming									
East Fork	3,432.04	0.00	0.00	0.00	0.00	0.00	0.00	0.00	3,432.04
Greys River	927.31	0.00	0.00	0.00	0.00	0.00	0.00	0.00	927.31
Ocean Lake	0.00	0.00	0.00	R 10,539.14	0.00	0.00	0.00	0.00	10,539.14
Sheridan	160.00	0.00	0.00	0.00	0.00	0.00	0.00	0.00	160.00
Sybille	681.44	0.00	0.00	0.00	0.00	0.00	0.00	0.00	681.44
Tongue River	551.05	0.00	0.00	0.00	0.00	0.00	0.00	0.00	551.05
State Total:	6	5,751.84	0.00	10,539.14	0.00	0.00	0.00	0.00	16,290.98
Grand Total:	50	56,586.61	0.00	139,297.97	25.00	2,471.29	253,677.00	0.00	254,120.01

E Corps of Engineers, Department of the Army

R Bureau of Reclamation, Department of the Interior

Table 6. Administrative Sites

State and Unit	Reserved from Public Domain		Acquired by Other Federal Agency		Devise or Gift	Purchased		Agreement Easement or Lease	Total Acres	
	Sole or Primary	Secondary	Sole or Primary	Secondary		Acres	Cost(\$)			
Alaska										
Bethel	5.08	0.00	0.00	0.00	0.00	2.08	63,600.00	0.00	7.16	
Bettles	0.00	0.00	0.00	0.00	0.00	0.00	0.00	2.25	2.25	
Cold Bay Hangar	0.00	0.00	0.00	0.00	0.00	0.00	0.00	0.39	0.39	
Dillingham	0.00	0.00	0.00	0.00	0.00	13.73	499,900.00	0.00	13.73	
Emmonak	0.00	0.00	0.00	0.00	0.00	0.00	0.00	0.17	0.17	
Fairbanks Hangar	0.00	0.00	0.00	0.00	0.00	0.00	0.00	2.05	2.05	
Fairbanks Office Wildlife	0.00	0.00	1.89	0.00	0.00	0.26	2,024.05	0.00	2.15	
Fort Yukon	0.52	0.00	0.00	0.00	0.00	0.00	0.00	0.19	0.71	
Galena	0.44	0.00	0.00	0.00	0.00	3.70	345,100.00	0.77	4.91	
Homer	0.00	0.00	0.00	0.00	0.75	56.43	1,009,000.00	0.00	57.18	
Juneau Dock	0.00	0.00	0.00	0.00	0.00	0.00	0.00	0.67	0.67	
Juneau Hangar	0.00	0.00	0.00	0.00	0.00	0.00	0.00	1.06	1.06	
Kaktovik	0.00	0.00	0.00	0.00	0.00	0.00	0.00	0.46	0.46	
Kenai	0.00	0.00	0.00	0.00	0.00	17.68	49,500.00	0.01	17.69	
Ketchikan	0.00	0.00	0.00	0.00	0.00	0.00	0.00	0.31	0.31	
King Salmon	6.29	0.00	0.00	0.00	0.00	5.42	64,800.00	0.34	12.05	
Kodiak	2.04	0.00	0.00	2.39	0.00	0.40	715,000.00	0.00	4.83	
Kodiak Float Plane	0.00	0.00	0.00	0.00	0.00	0.00	0.00	0.06	0.06	
Kodiak Office	0.00	0.00	0.00	CG	0.00	0.00	0.00	36.00	36.00	
Kotzebue	0.00	0.00	0.00	0.00	0.00	0.50	209,500.00	0.23	0.73	
Kustatan River	0.00	0.00	0.00	0.00	0.00	0.00	0.00	7.00	7.00	
Lake Hood Seaplane Base	14.90	0.00	0.00	0.00	0.00	0.00	0.00	2.26	17.16	
Mcgrath	0.00	0.00	0.00	0.00	0.00	3.39	171,000.00	0.00	3.39	
Mclees Lake	0.00	0.00	0.00	0.00	0.00	0.00	0.00	0.01	0.01	
Mortensens Creek	0.00	0.00	0.00	0.00	0.00	0.00	0.00	1.50	1.50	
Pilot Point	1.00	0.00	0.00	0.00	0.00	0.00	0.00	0.00	1.00	
Saint George	0.00	0.00	0.00	0.00	0.00	0.00	0.00	1.00	1.00	
Saint Paul	0.00	0.00	0.00	0.00	0.00	0.00	0.00	1.11	1.11	
Soldotna Airport	0.00	0.00	0.00	0.00	0.00	0.00	0.00	3.92	3.92	
Tok	0.00	0.00	2.00	0.00	0.00	35.01	209,605.00	0.00	37.01	
Whitefish Lake	0.00	0.00	0.00	0.00	0.00	0.00	0.00	0.50	0.50	
State Total:	31	30.27	0.00	3.89	2.39	0.75	138.60	3,339,029.05	62.26	238.16
Arizona										
Cabeza Prieta	10.00	0.00	0.00	0.00	0.00	0.44	25,300.00	0.00	10.44	
Kofa	0.00	0.00	0.00	0.00	0.00	1.00	0.00	0.00	1.00	
State Total:	2	10.00	0.00	0.00	0.00	0.00	1.44	25,300.00	0.00	11.44
Colorado										
Nat'l Black-Footed Ferret	0.00	0.00	0.00	0.00	0.00	40.05	32,000.00	3.89	43.94	
State Total:	1	0.00	0.00	0.00	0.00	0.00	40.05	32,000.00	3.89	43.94
Hawaii										
Hawaii	0.00	0.00	0.23	0.00	0.00	0.00	0.00	0.00	0.23	
Makena Beach	0.00	0.00	0.00	0.00	0.00	0.00	0.00	0.50	0.50	
Olinda	0.00	0.00	4.20	0.00	0.00	0.00	0.00	0.00	4.20	
State Total:	3	0.00	0.00	4.43	0.00	0.00	0.00	0.00	0.50	4.93
Iowa										
Mcgregor	0.00	0.00	0.00	0.00	0.00	4.33	155,000.00	0.00	4.33	
State Total:	1	0.00	0.00	0.00	0.00	0.00	4.33	155,000.00	0.00	4.33
Kansas										
Great Plains Nature Ctr	0.00	0.00	0.00	0.00	0.00	8.33	400,000.00	6.22	14.55	
State Total:	1	0.00	0.00	0.00	0.00	0.00	8.33	400,000.00	6.22	14.55
Michigan										
Lamprey Eel	0.00	0.00	0.00	0.00	0.00	0.00	0.00	1.00	1.00	
State Total:	1	0.00	0.00	0.00	0.00	0.00	0.00	1.00	1.00	

Table 6. Administrative Sites

State and Unit	Reserved from Public Domain		Acquired by Other Federal Agency		Devise or Gift	Purchased		Agreement Easement or Lease	Total Acres
	Sole or Primary	Secondary	Sole or Primary	Secondary		Acres	Cost(\$)		
New Mexico									
San Andres	0.00	0.00	0.00	0.00	0.00	2.16	14,000.00	0.00	2.16
State Total: 1	0.00	0.00	0.00	0.00	0.00	2.16	14,000.00	0.00	2.16
Oregon									
Clark R. Bavin (A)	0.00	0.00	0.00	0.00	0.00	0.00	0.00	4.02	4.02
Klamath	10.04	0.00	0.00	0.00	0.00	3.53	680,000.00	0.00	13.57
Lakeview	0.00	0.00	0.25	0.00	0.00	0.00	0.00	0.00	0.25
State Total: 3	10.04	0.00	0.25	0.00	0.00	3.53	680,000.00	4.02	17.84
Washington									
Moses Lake	0.00	0.00	0.83	0.00	0.00	0.00	0.00	0.00	0.83
State Total: 1	0.00	0.00	0.83	0.00	0.00	0.00	0.00	0.00	0.83
West Virginia									
NCTC/Training Center	0.00	0.00	0.00	0.00	0.00	532.56	7,919,045.00	0.00	532.56
State Total: 1	0.00	0.00	0.00	0.00	0.00	532.56	7,919,045.00	0.00	532.56
Grand Total: 46	50.31	0.00	9.40	2.39	0.75	731.00	12,564,374.05	77.89	871.74

(A) Fish and Wildlife Forensics Lab

CG Coast Guard, Department of Homeland Security

LM Bureau of Land Management, Department of Interior

Table 7. National Fish Hatcheries

State and Unit	Reserved from Public Domain		Acquired by Other Federal Agency		Devise or Gift	Purchased		Agreement Easement or Lease	Total Acres
	Sole or Primary	Secondary	Sole or Primary	Secondary		Acres	Cost(\$)		
Arizona									
Alchesay	0.00	0.00	0.00	0.00		0.00	0.00	20.83	20.83
Williams Creek	0.00	0.00	0.00	0.00		0.00	0.00	91.89	91.89
Willow Beach	0.00	47.81	0.00	R 0.00		0.00	0.00	0.00	47.81
State Total:	3	0.00	47.81	0.00	0.00	0.00	0.00	112.72	160.53
Arkansas									
Greers Ferry	0.00	0.00	0.00	E 31.97		0.00	0.00	0.00	31.97
Mammoth Spring	0.00	0.00	0.00	0.00		0.00	36.84	55,925.00	36.84
Norfolk	0.00	0.00	0.00	E 46.00		0.00	0.00	0.00	46.00
State Total:	3	0.00	0.00	0.00	77.97	0.00	36.84	55,925.00	114.81
California									
Coleman	0.00	0.00	0.18	0.00		0.00	77.62	153,221.00	62.97
Livingston Stone	0.00	0.00	0.00	0.00		0.00	0.00	0.00	0.40
Tehama-Colusa (D)	0.00	0.00	0.00	R 350.00		0.00	0.00	0.00	350.00
State Total:	2	0.00	0.00	0.18	350.00	0.00	77.62	153,221.00	63.37
Colorado									
Hotchkiss	10.00	0.00	0.00	0.00		0.00	129.17	244,776.00	2.54
Leadville	2,966.34	0.00	0.00	0.00		0.00	98.79	14,400.00	0.75
State Total:	2	2,976.34	0.00	0.00	0.00	0.00	227.96	259,176.00	3.29
Florida									
Welaka	0.00	0.00	385.04	0.00		0.00	0.00	0.00	385.04
State Total:	1	0.00	385.04	0.00	0.00	0.00	0.00	0.00	385.04
Georgia									
Bo Ginn	0.00	0.00	0.00	0.00		127.01	0.00	0.00	127.01
Chattahoochee Forest	0.00	0.00	0.00	F 44.80		0.00	0.00	0.00	44.80
Warm Springs (H)	0.00	0.00	0.00	0.00		18.97	39.45	110,916.00	0.00
State Total:	3	0.00	0.00	0.00	44.80	145.98	39.45	110,916.00	0.00
Idaho									
Clearwater (A)	0.00	0.00	17.62	0.00		0.00	0.00	0.00	1.33
Dworshak	0.00	0.00	0.00	E 23.54		0.00	0.00	0.00	23.54
Eagle Fish (I)	0.00	0.00	1.21	0.00		0.00	0.00	0.00	0.18
Hagerman	0.00	0.00	0.00	0.00		0.00	78.79	4,566.22	0.00
Kooskia	125.20	0.00	0.00	0.00		0.00	3.25	1.00	8.99
Magic Valley (A)	0.00	0.00	25.46	0.00		0.00	0.00	0.00	16.98
Mccall (A)	0.00	0.00	10.91	0.00		0.00	0.00	0.00	19.05
Sawtooth (A)	0.00	0.00	71.66	0.00		0.00	0.00	0.00	11.63
State Total:	3	125.20	0.00	126.86	23.54	0.00	82.04	4,567.22	58.16
Kentucky									
Wolf Creek	0.00	0.00	0.00	E 20.47		0.00	0.00	0.00	20.47
State Total:	1	0.00	0.00	0.00	20.47	0.00	0.00	0.00	20.47
Louisiana									
Natchitoches	0.00	0.00	0.00	0.00		0.00	96.99	3,954.95	0.00
State Total:	1	0.00	0.00	0.00	0.00	0.00	96.99	3,954.95	0.00
Maine									
Craig Brook	0.00	0.00	0.00	0.00		0.00	134.65	2,000.00	0.00
Green Lake	0.00	0.00	0.00	0.00		0.00	128.86	32,000.00	1.00
State Total:	2	0.00	0.00	0.00	0.00	0.00	263.51	34,000.00	1.00
Massachusetts									
Berkshire	0.00	0.00	0.00	0.00		136.90	0.00	2,500.00	0.00
North Attleboro	0.00	0.00	0.00	0.00		228.48	0.06	1,500.00	0.00
Richard Cronin	0.00	0.00	0.00	0.00		59.69	0.00	0.00	0.00
State Total:	3	0.00	0.00	0.00	0.00	425.07	0.06	4,000.00	0.00
Michigan									
Jordan River	0.00	0.00	0.00	0.00		116.84	0.00	0.00	0.00
Pendills Creek	0.00	0.00	0.00	F 1,646.45		0.00	84.81	4,000.00	0.00
Sullivan Creek	0.00	0.00	0.00	F 6.67		0.00	0.00	0.00	0.00
State Total:	3	0.00	0.00	0.00	1,653.12	116.84	84.81	4,000.00	0.00

Table 7. National Fish Hatcheries

State and Unit	Reserved from Public Domain		Acquired by Other Federal Agency		Devise or Gift	Purchased		Agreement Easement or Lease	Total Acres
	Sole or Primary	Secondary	Sole or Primary	Secondary		Acres	Cost(\$)		
Mississippi									
Meridian (A)	0.00	0.00	0.00	0.00	105.86	0.00	0.00	0.00	105.86
Private John Allen	0.00	0.00	0.00	0.00	0.00	30.50	5,665.00	0.00	30.50
State Total: 1	0.00	0.00	0.00	0.00	105.86	30.50	5,665.00	0.00	136.36
Missouri									
Neosho	0.00	0.00	0.00	0.00	0.30	261.33	46,027.97	11.50	273.13
State Total: 1	0.00	0.00	0.00	0.00	0.30	261.33	46,027.97	11.50	273.13
Montana									
Bozeman (C)	0.00	0.00	0.00	0.00	42.79	130.30	4,565.00	0.28	173.37
Creston	0.00	0.00	73.56	0.00	0.00	0.00	0.00	0.00	73.56
Ennis	0.00	0.00	0.00	0.00	0.00	160.00	4,000.00	9.32	169.32
State Total: 2	0.00	0.00	73.56	0.00	42.79	290.30	8,565.00	9.60	416.25
Nevada									
Amargosa Pupfish (D)	0.00	159.28	0.00	LM 0.00	0.00	0.00	0.00	0.00	159.28
Lahontan	0.00	0.00	0.00	0.00	0.00	24.84	12,200.00	11.06	35.90
Marble Bluff (D)	0.00	0.00	0.00	R 623.20	0.00	0.00	0.00	0.00	623.20
State Total: 1	0.00	159.28	0.00	623.20	0.00	24.84	12,200.00	11.06	818.38
New Hampshire									
Merrimack River (D)	0.00	0.00	0.00	0.00	0.00	8.00	24,000.00	0.00	8.00
Nashua	0.00	0.00	0.00	0.00	0.00	39.40	4,000.00	0.00	39.40
State Total: 1	0.00	0.00	0.00	0.00	0.00	47.40	28,000.00	0.00	47.40
New Mexico									
Dexter (H)	0.00	0.00	0.00	0.00	0.00	640.00	3,265.90	0.93	640.93
Mora (G)	0.00	0.00	0.00	0.00	0.00	116.79	241,000.00	2.00	118.79
State Total: 2	0.00	0.00	0.00	0.00	0.00	756.79	244,265.90	2.93	759.72
North Carolina									
Edenton	0.00	0.00	0.00	0.00	0.00	63.59	30,000.00	0.00	63.59
Mckinney Lake (A)	0.00	0.00	408.07	0.00	0.00	14.20	72,000.00	0.00	422.27
State Total: 1	0.00	0.00	408.07	0.00	0.00	77.79	102,000.00	0.00	485.86
North Dakota									
Baldhill Dam (D)	0.00	0.00	0.00	E 37.10	0.00	0.00	0.00	0.00	37.10
Garrison Dam	0.00	0.00	0.00	E 186.40	0.00	0.00	0.00	0.00	186.40
Valley City	0.00	0.00	0.00	0.00	71.49	0.00	0.00	0.93	72.42
State Total: 2	0.00	0.00	0.00	223.50	71.49	0.00	0.00	0.93	295.92
Oklahoma									
Tishomingo	0.00	0.00	0.00	0.00	0.00	230.95	99,137.00	3,428.55	3,659.50
State Total: 1	0.00	0.00	0.00	0.00	0.00	230.95	99,137.00	3,428.55	3,659.50
Oregon									
Eagle Creek	40.00	560.00	0.00	LM 0.00	0.00	126.37	17,000.00	5.40	731.77
Irrigon Satellites (A)	0.00	0.00	18.14	0.00	0.00	0.00	0.00	1.27	19.41
Lookingglass (A)	0.00	0.00	13.49	0.00	0.00	2.00	64,000.00	0.00	15.49
Warm Springs	0.00	0.00	0.00	0.00	0.00	0.00	0.00	144.79	144.79
State Total: 2	40.00	560.00	31.63	0.00	0.00	128.37	81,000.00	151.46	911.46
Pennsylvania									
Allegheny	0.00	0.00	0.00	E 0.00	0.00	0.00	0.00	45.04	45.04
Lamar (H)	0.00	0.00	0.00	0.00	0.00	137.75	30,557.31	0.00	137.75
State Total: 2	0.00	0.00	0.00	0.00	0.00	137.75	30,557.31	45.04	182.79
South Carolina									
Bears Bluff	0.00	0.00	30.40	0.00	0.00	0.00	0.00	0.00	30.40
Orangeburg	0.00	0.00	0.00	0.00	0.00	50.65	6,578.40	0.00	50.65
Orangeburg County (D)	0.00	0.00	0.00	0.00	134.01	46.65	7,500.00	0.00	180.66
State Total: 2	0.00	0.00	30.40	0.00	134.01	97.30	14,078.40	0.00	261.71
South Dakota									
D.C. Booth (E)	0.00	0.00	0.00	0.00	0.00	10.67	4,100.00	0.12	10.79
Gavins Point	0.00	0.00	0.00	E 581.00	0.00	0.00	0.00	0.00	581.00
State Total: 1	0.00	0.00	0.00	581.00	0.00	10.67	4,100.00	0.12	591.79

Table 7. National Fish Hatcheries

State and Unit	Reserved from Public Domain		Acquired by Other Federal Agency		Devise or Gift	Purchased		Agreement Easement or Lease	Total Acres	
	Sole or Primary	Secondary	Sole or Primary	Secondary		Acres	Cost(\$)			
Tennessee										
Dale Hollow	0.00	0.00	0.00	E 40.26	0.00	0.00	0.00	0.00	40.26	
Erwin	0.00	0.00	0.00	0.00	0.00	32.25	2,693.34	0.00	32.25	
State Total:	2	0.00	0.00	0.00	40.26	0.00	32.25	2,693.34	0.00	72.51
Texas										
Inks Dam	0.00	0.00	0.00	0.00	84.70	0.00	0.00	89.20	173.90	
San Marcos (G)	0.00	0.00	0.00	0.00	115.78	0.00	0.00	2.79	118.57	
Uvalde	0.00	0.00	0.00	0.00	100.00	0.00	0.00	1.06	101.06	
State Total:	3	0.00	0.00	0.00	300.48	0.00	0.00	93.05	393.53	
Utah										
Jones Hole	465.55	0.00	0.00	0.00	0.00	0.00	0.00	66.30	531.85	
Ouray (3)	0.00	0.00	0.00	0.00	0.00	0.00	0.00	0.00	0.00	
State Total:	2	465.55	0.00	0.00	0.00	0.00	0.00	66.30	531.85	
Vermont										
Dwight D. Eisenhower	0.00	0.00	0.00	0.00	0.00	35.09	13,010.00	0.00	35.09	
White River	0.00	0.00	0.00	0.00	0.00	53.50	133,320.00	15.00	68.50	
State Total:	2	0.00	0.00	0.00	0.00	88.59	146,330.00	15.00	103.59	
Virginia										
Harrison Lake	0.00	0.00	0.00	0.00	0.00	444.73	116,368.50	0.00	444.73	
Paint Bank (A)	0.00	0.00	0.00	0.00	0.00	0.00	51,500.00	0.00	0.00	
Wytheville (A)	0.00	0.00	0.00	0.00	0.00	0.00	52,000.00	0.00	0.00	
State Total:	1	0.00	0.00	0.00	0.00	444.73	219,868.50	0.00	444.73	
Washington										
Abernathy (C)	0.00	0.00	0.00	0.00	0.00	98.52	10,789.00	3.10	101.62	
Carson	0.00	220.00	0.00	F 0.00	0.00	0.00	0.00	0.00	220.00	
Entiat	0.00	0.00	34.27	0.00	0.00	0.00	0.00	0.08	34.35	
Leavenworth	0.00	0.00	866.23	0.00	11.40	4.07	84,000.00	0.43	882.13	
Little White Salmon	0.00	0.00	211.39	0.00	1.34	202.44	476,318.00	16.10	431.27	
Lyons Ferry (A)	0.00	0.00	110.28	0.00	0.00	0.00	0.00	10.18	120.46	
Makah	0.00	0.00	0.00	0.00	0.00	0.00	0.00	81.85	81.85	
Quilcene	0.00	0.00	0.00	0.00	3.38	31.50	456,530.00	12.52	47.40	
Quinalt	0.00	0.00	81.37	0.00	0.00	0.00	6,510.00	15.06	96.43	
Spring Creek	0.00	0.00	0.00	E 24.20	0.00	55.70	87,475.00	9.67	89.57	
Tucannon (A)	0.00	0.00	16.82	0.00	0.00	0.00	0.00	32.10	48.92	
Willard	0.00	0.00	0.00	0.00	0.00	80.10	6,750.00	3.58	83.68	
Winthrop	0.00	0.00	41.56	0.00	0.00	0.00	0.00	12.37	53.93	
State Total:	10	0.00	220.00	1,361.92	24.20	16.12	472.33	1,128,372.00	197.04	2,291.61
West Virginia										
White Sulphur Springs	0.00	0.00	0.00	0.00	0.00	64.55	165,500.00	0.70	65.25	
State Total:	1	0.00	0.00	0.00	0.00	0.00	64.55	165,500.00	0.70	65.25
Wisconsin										
Genoa (1)	0.00	0.00	0.00	0.00	0.00	0.00	0.00	0.00	0.00	
Iron River	0.00	0.00	0.00	0.00	0.00	1,200.83	525,480.00	0.00	1,200.83	
State Total:	2	0.00	0.00	0.00	0.00	1,200.83	525,480.00	0.00	1,200.83	
Wyoming										
Jackson (2)	0.00	0.00	0.00	0.00	0.00	0.00	0.00	0.00	0.00	
Saratoga	0.00	0.00	0.00	0.00	0.00	118.73	174,800.00	2.21	120.94	
State Total:	2	0.00	0.00	0.00	0.00	118.73	174,800.00	2.21	120.94	
Grand Total:	71	3,607.09	987.09	2,417.66	3,662.06	1,358.94	5,425.28	3,668,400.59	4,274.03	21,732.15

- (A) Hatchery managed/operated by state
- (B) Hatchery managed/operated by tribe
- (C) Fish Technology Center
- (D) Other non-national fish hatchery or fisheries facility
- (E) Historic National Fish Hatchery
- (F) Fish Health Center
- (G) National Fish Hatchery, Fish Technology Center
- (H) National Fish Hatchery, Fish Technology Center, and Fish Health Center
- (I) Fish Health Lab managed/operated by state
- (N) National Fish Hatchery

- (1) Located on the Upper Mississippi River National Wildlife and Fish Refuge
- (2) Located on the National Elk Refuge
- (3) Located on the Ouray National Wildlife Refuge

- E Corps of Engineers, Department of the Army
- F Forest Service, Department of Agriculture
- Lm Bureau of Land Management, Department of the Interior
- R Bureau of Reclamation, Department of the Interior

* Not counted as a National Fish Hatchery

Table 8. Wilderness Areas in National Wildlife Refuges (Units also included in Table 3)

State and Unit	Wilderness Name	Wilderness Acres	Refuge Total Acres	Public Law	
				Number	Date
Alaska					
Alaska Maritime	Aleutian Islands	1,300,000.00	3,417,756.91	96-487	12/02/80
	Bering Sea	81,340.00		91-504	10/23/70
	Bogoslof	175.00		91-504	10/23/70
	Chamisso	455.00		93-632	01/03/75
	Forrester Island	2,832.00		91-504	10/23/70
	Hazy Island	32.00		91-504	10/23/70
	Semidi	250,000.00		96-487	12/02/80
	Simeonof	25,855.00		94-557	10/19/76
	St. Lazaria	65.00		91-504	10/23/70
	Tuxedni	5,566.00		91-504	10/23/70
Unimak	910,000.00		96-487	12/02/80	
Arctic	Mollie Beattie	8,000,000.00	19,286,722.24	96-487	12/02/80
Becharof	Becharof	400,000.00	1,200,059.57	96-487	12/02/80
Innoko	Innoko	1,240,000.00	3,850,481.05	96-487	12/02/80
Izembek	Izembek	307,981.76	311,088.12	96-487	12/02/80
Kenai	Kenai	1,354,247.00	1,990,417.61	96-487	12/02/80
Koyukuk	Koyukuk	400,000.00	3,550,160.50	96-487	12/02/80
Selawik	Selawik	240,000.00	2,150,161.99	96-487	12/02/80
Togiak	Togiak	2,274,226.27	4,103,047.25	96-487	12/02/80
Yukon Delta	Andreafsky	1,300,000.00	19,162,656.50	96-487	12/02/80
	Nunivak	600,000.00		96-487	12/02/80
State Total:		18,692,615.06	59,022,551.74		
Arizona					
Cabeza Prieta	Cabeza Prieta	803,418.00	860,041.32	101-628	11/28/90
Havasu	Havasu	14,606.00	30,279.82	101-628	11/28/90
Imperial	Imperial Refuge Wilderness	9,220.00	17,809.76	101-628	11/28/90
Kofa	Kofa	516,200.00	666,561.26	101-628	11/28/90
State Total:		1,343,444.00	1,574,692.16		
Arkansas					
Big Lake	Big Lake	2,143.80	11,036.10	94-557	10/19/76
State Total:		2,143.80	11,036.10		
California					
Farallon	Farallon	141.00	211.00	93-550	12/26/74
Havasu	Havasu	3,195.00	7,235.34	103-433	10/31/94
Imperial	Imperial	5,836.00	8,198.19	103-433	10/31/94
State Total:		9,172.00	15,644.53		
Colorado					
Leadville*	Mount Massive	2,560.00	3,065.88	96-560	12/22/80
State Total:		2,560.00	3,065.88		
Florida					
Cedar Keys	Cedar Keys	379.00	891.15	92-364	08/07/72
Chassahowitzka	Chassahowitzka	23,578.93	30,842.91	94-557	10/19/76
Great White Heron	Florida Keys	1,900.00	117,720.63	97-211	06/30/82
Island Bay	Island Bay	20.24	20.24	91-504	10/23/70
J.N. "Ding" Darling	J.N. "Ding" Darling	2,619.13	6,406.79	94-557	10/19/76
Key West	Florida Keys	2,019.00	208,308.17	93-632	01/03/75
National Key Deer	Florida Keys	2,278.00	84,834.53	93-632	01/03/75
Lake Woodruff	Lake Woodruff	1,066.00	21,559.02	94-557	10/19/76
Passage Key	PasSage Key	36.37	63.87	91-504	10/23/70
Pelican Island	Pelican Island	5.50	5,410.44	91-504	10/23/70
St. Marks	St. Marks	17,350.00	69,196.75	93-632	01/03/75
State Total:		51,252.17	545,254.50		

Table 8. Wilderness Areas in National Wildlife Refuges (Units also included in Table 3)

State and Unit	Wilderness Name	Wilderness Acres	Refuge Total Acres	Public Law	
				Number	Date
Georgia					
Blackbeard Island	Blackbeard Island	3,000.00	5,617.64	93-632	10/23/70
Okefenokee	Okefenokee	353,981.00	398,348.85	93-429	10/01/74
Wolf Island	Wolf Island	5,125.82	5,125.82	93-632	01/03/75
State Total:		362,106.82	409,092.31		
Illinois					
Crab Orchard	Crab Orchard	4,050.00	43,909.42	94-557	10/19/76
State Total:		4,050.00	43,909.42		
Louisiana					
Breton	Breton	5,000.00	9,047.00	93-632	01/01/75
Lacassine	Lacassine	3,345.60	34,366.26	94-557	10/19/76
State Total:		8,345.60	43,413.26		
Maine					
Moosehorn	Baring Unit	4,680.00	28,932.66	93-632	01/03/75
	Birch Islands Unit	6.00		91-504	10/23/70
	Edmunds Unit	2,706.00		91-504	10/23/70
State Total:		7,392.00	28,932.66		
Massachusetts					
Monomoy	Monomoy	3,244.00	7604.00	91-504	10/23/70
State Total:		3,244.00	7,604.00		
Michigan					
Huron	Huron Islands	146.85	146.85	91-504	10/23/70
Michigan Islands	Michigan Islands	12.00	600.39	91-504	10/23/70
Seney	Seney	25,150.00	95,244.81	91-504	10/23/70
State Total:		25,308.85	95,992.05		
Minnesota					
Agassiz	Agassiz	4,000.00	61,500.93	94-557	10/19/76
Tamarac	TamArac	2,180.00	35,191.38	94-557	10/19/76
State Total:		6,180.00	96,692.31		
Missouri					
Mingo	Mingo	7,730.00	21,661.05	94-557	10/19/76
State Total:		7,730.00	21,661.05		
Montana					
Medicine Lake	Medicine Lake	11,366.00	31,533.71	94-557	10/19/76
Red Rock Lakes	Red Rock Lakes	32,350.00	74,944.23	94-557	10/19/76
UI Bend	UI Bend	20,819.00	56,089.56	94-557	10/19/76
State Total:		64,535.00	162,617.50		
Nebraska					
Fort Niobrara	Fort Niobrara	4,635.00	19,132.53	94-557	10/19/76
State Total:		4,635.00	19,132.53		
New Jersey					
Edwin B. Forsythe	Brigantine	6,681.00	47,066.56	93-632	01/03/75
Great Swamp	Great Swamp	3,660.00	7,728.80	90-532	09/28/68
State Total:		10,341.00	54,795.36		
New Mexico					
Bitter Lake	Salt Creek	9,621.00	24,608.64	91-504	10/23/70
Bosque Del Apache	Chupadera Wilderness Area	5,289.00	57,471.18	93-632	01/03/75
	Indian Well Wilderness Area	5,139.00		93-632	01/03/75
	Little San Pascual Wilderness	19,859.00		93-632	01/03/75
State Total:		39,908.00	82,079.82		

Table 8. Wilderness Areas in National Wildlife Refuges (Units also included in Table 3)

State and Unit	Wilderness Name	Wilderness Acres	Refuge Total Acres	Public Law	
				Number	Date
North Carolina					
Swanquarter	Swanquarter	8,784.93	16,411.09	94-557	10/19/76
State Total:		8,784.93	16,411.09		
North Dakota					
Chase Lake	Chase Lake	4,155.00	4,449.47	93-632	01/03/75
Lostwood	Lostwood	5,577.00	27,588.58	93-632	01/03/75
State Total:		9,732.00	32,038.05		
Ohio					
West Sister Island	West Sister Island	77.00	80.13	93-632	01/03/75
State Total:		77.00	80.13		
Oklahoma					
Wichita Mountains	Charons Garden Unit	5,723.00	59,019.60	91-504	10/23/70
	North Mountain Unit	2,847.00		91-504	10/23/70
State Total:		8,570.00	59,019.60		
Oregon					
Oregon Islands	Oregon Islands	925.06	1,081.61	91-504	10/23/70
Three Arch Rocks	Three Arch Rocks	15.00	15.00	91-504	10/23/70
State Total:		940.06	1,096.61		
South Carolina					
Cape Romain	Cape Romain	29,000.00	66,287.18	93-632	01/03/75
State Total:		29,000.00	66,287.18		
Washington					
Copalis	Washington Islands	60.80	60.80	91-504	10/23/70
Flattery Rocks	Washington Islands	125.00	125.00	91-504	10/23/70
Quillayute Needles	Washington Islands	265.70	300.20	91-504	10/23/70
San Juan Islands	San Juan Islands	353.00	448.53	94-557	10/19/76
State Total:		804.50	934.53		
Wisconsin					
Gravel Island	Wisconsin Islands	27.00	27.00	91-504	10/23/70
Green Bay	Wisconsin Islands	2.00	330.70	91-504	10/23/70
State Total:		29.00	357.70		
Grand Total		20,703,060.76	62,414,392.07		

Table 9. Migratory Waterfowl Refuges on Federal Water Resource Projects (Units also included in Table 3)

State and Unit	Acres Under the Primary Control of				Total Acres
	Corps of Engineers	Bureau of Reclamation	Tennessee Valley Authority	Fish and Wildlife Service	
Alabama					
Choctaw	4,218.00	0.00	0.00	0.00	4,218.00
Eufaula	7,929.00	0.00	0.00	24.19	7,953.19
Wheeler	0.00	0.00	25,674.62	8,756.04	34,430.66
State Total:	12,147.00	0.00	25,674.62	8,780.23	46,601.85
Arizona					
Bill Williams River	0.00	1699.07	0.00	4,355.69	6,054.76
Cibola	0.00	463.27	0.00	12,736.07	13,199.34
Havasu	0.00	20,235.28	0.00	10,044.54	30,279.82
Imperial	0.00	17,166.14	0.00	643.62	17,809.76
State Total:	0.00	39,563.76	0.00	27,779.92	67,343.68
Arkansas					
Pond Creek	1056.42	0.00	0.00	27,061.14	28,117.56
White River	45.80	0.00	0.00	159,108.67	159,154.47
State Total:	1102.22	0.00	0.00	186,169.81	187,272.03
California					
Clear Lake	0.00	11,103.43	0.00	13,020.07	24,123.50
Havasu	0.00	7,225.34	0.00	10.00	7,235.34
Imperial	0.00	7,958.19	0.00	240.00	8,198.19
Sonny Bono Salton Sea	0.00	23,424.58	0.00	14,234.29	37,658.87
State Total:	0.00	49,711.54	0.00	27,504.36	77,215.90
Georgia					
Eufaula	3,231.00	0.00	0.00	0.00	3,231.00
State Total:	3,231.00	0.00	0.00	0.00	3,231.00
Idaho					
Deer Flat	0.00	9,993.28	0.00	834.29	10,827.57
Minidoka	0.00	17,785.20	0.00	2,972.49	20,773.84
State Total:	0.00	27,778.48	0.00	3,806.78	31,601.41
Illinois					
Great River	5,490.81	0.00	0.00	1,619.82	7,110.63
Port Louisa	1,466.00	0.00	0.00	4.89	1,470.89
Two Rivers	7,017.00	0.00	0.00	1,016.20	8,033.20
Upper Mississippi River	26,956.47	0.00	0.00	6,850.26	33,806.73
State Total:	40,930.28	0.00	0.00	9,491.17	50,421.45
Iowa					
Port Louisa	10,444.83	0.00	0.00	12,199.44	22,644.27
Upper Mississippi River	30,315.00	0.00	0.00	20,832.78	51,147.78
State Total:	40,759.83	0.00	0.00	33,032.22	73,792.05
Kansas					
Flint Hills	18,463.21	0.00	0.00	0.15	18,463.36
Kirwin	0.00	10,778.00	0.00	0.00	10,778.00
State Total:	18,463.21	10,778.00	0.00	0.15	29,241.36
Louisiana					
Delta	2,892.30	0.00	0.00	45,906.80	48,799.10
State Total:	2,892.30	0.00	0.00	45,906.80	48,799.10
Minnesota					
Big Stone	254.20	0.00	0.00	11,331.22	11,585.42
Upper Mississippi River	15,420.77	0.00	0.00	19,134.39	34,555.16
State Total:	15,674.97	0.00	0.00	30,465.61	46,140.58
Mississippi					
Panther Swamp	7,070.45	0.00	0.00	30,095.00	37,165.45
State Total:	7,070.45	0.00	0.00	30,095.00	37,165.45

Table 9. Migratory Waterfowl Refuges on Federal Water Resource Projects (Units also included in Table 3)

State and Unit	Acres Under the Primary Control of				Total Acres
	Corps of Engineers	Bureau of Reclamation	Tennessee Valley Authority	Fish and Wildlife Service	
Missouri					
Two Rivers	232.00	0.00	0.00	0.00	232.00
State Total:	232.00	0.00	0.00	0.00	232.00
Montana					
Charles M. Russell	528,300.14	0.00	0.00	387,806.65	916,106.79
Ul Bend	14,863.36	0.00	0.00	41,226.20	56,089.56
State Total:	543,163.50	0.00	0.00	429,032.85	972,196.35
Nebraska					
North Platte	0.00	2,684.81	0.00	788.42	3,473.23
State Total:	0.00	2,684.81	0.00	788.42	3,473.23
Nevada					
Fallon	0.00	17,901.94	0.00	0.00	17,901.94
State Total:	0.00	17,901.94	0.00	0.00	17,901.94
New Mexico					
Maxwell	0.00	438.52	0.00	3,260.07	3,698.59
State Total:	0.00	438.52	0.00	3,260.07	3,698.59
North Dakota					
Audubon	14,739.19	0.00	0.00	0.00	14,739.19
State Total:	14,739.19	0.00	0.00	0.00	14,739.19
Oklahoma					
Optima	4,332.81	0.00	0.00	0.00	4,332.81
Salt Plains	11,565.28	0.00	0.00	20,632.03	32,197.31
Sequoyah	20,800.00	0.00	0.00	0.00	20,800.00
Tishomingo	16,464.18	0.00	0.00	0.00	16,464.18
Washita	0.00	8,061.81	0.00	13.56	8,075.37
State Total:	53,162.27	8,061.81	0.00	20,645.59	81,869.67
Oregon					
Cold Springs	0.00	2,679.95	0.00	436.88	3,116.83
Mckay Creek	0.00	1,813.00	0.00	23.50	1,836.50
Umatilla	7,430.37	0.00	0.00	1,477.00	8,907.37
State Total:	7,430.37	4,492.95	0.00	1,937.38	13,860.70
South Carolina					
Tybee	100.00	0.00	0.00	0.00	100.00
State Total:	100.00	0.00	0.00	0.00	100.00
Tennessee					
Cross Creeks	2,442.00	0.00	0.00	6,419.49	8,861.49
Tennessee	0.00	0.00	50,830.30	529.16	51,359.46
State Total:	2,442.00	0.00	50,830.30	6,948.65	60,220.95
Texas					
Hagerman	11,319.84	0.00	0.00	0.00	11,319.84
State Total:	11,319.84	0.00	0.00	0.00	11,319.84
Washington					
Columbia	0.00	2,662.00	0.00	26,934.27	29,596.27
Mcnary	11,895.00	0.00	0.00	3,610.39	15,505.39
Umatilla	13,209.50	0.00	0.00	1,666.33	14,875.83
State Total:	25,104.50	2,662.00	0.00	32,210.99	59,977.49
Wisconsin					
Upper Mississippi River	40,341.00	0.00	0.00	49,555.03	89,896.03
State Total:	40,341.00	0.00	0.00	49,555.03	89,896.03
Wyoming					
Pathfinder	0.00	14,512.06	0.00	2,294.84	16,806.90
State Total:	0.00	14,512.06	0.00	2,294.84	16,806.90
Grand Total	840,305.93	178,585.87	76,504.92	949,705.87	2,045,102.59

Table 10. National Monuments (acres administered outside the National Wildlife Refuge System)

State and Monument	Reserved From Public Domain		Acquired by Other Federal Agency		Devise or Gift	Purchased		Agreement Easement or Lease	Total Acres
	Sole or Primary	Secondary	Sole or Primary	Secondary		Acres	Cost (\$)		
Alaska									
World War II Valor in the Pacific National Monument	0.00	0.00	0.00	0.00	0.00	0.00	0.00	0.00	0.00
California									
World War II Valor in the Pacific National Monument	0.00	0.00	0.00	0.00	0.00	0.00	0.00	0.00	0.00
Hawaii									
Papahānaumokuākea Marine National Monument	88,647,881.00	0.00	0.00	0.00	0.00	0.00	0.00	0.00	88,647,881.00
Washington									
Hanford Reach National Monument	32,965.00	0.00	0.00	0.00	0.00	0.00	0.00	0.00	32,965.00
American Samoa									
Rose Atoll Marine National Monument	8,570,020.00	0.00	0.00	0.00	0.00	0.00	0.00	0.00	8,570,020.00
U.S. Minor Outlying Islands									
Marianas Trench Marine National Monument	10,501,831.00	0.00	0.00	0.00	0.00	0.00	0.00	0.00	10,501,831.00
Pacific Remote Islands Marine National Monument	49,292,696.00	0.00	0.00	0.00	0.00	0.00	0.00	0.00	49,292,696.00
Grand Total:	6	157,045,393.00	0.00	0.00	0.00	0.00	0.00	0.00	157,045,393.00

The Fish and Wildlife Service administers lands within six National Monuments. Table 3 includes the 54,269,485 acres of monument land within refuge boundaries. Table 10 includes the 157,045,393 acres of monument land that is outside refuge boundaries, but still managed by the Service.

The **World War II Valor in the Pacific National Monument** includes 4,950 acres within the Alaska Maritime National Wildlife Refuge and 1,354 acres within the Tule Lake National Wildlife Refuge. The National Park Service generally administers the monument, except that the Service administers the portions of the Monument within refuge boundaries. We do not count that acreage in Table 10, which only lists FWS-administered land outside refuge boundaries. Table 3 accounts for all acreage within Alaska Maritime NWR and Tule Lake NWR, which includes the Monument acreage.

The **Hanford Reach National Monument** in Washington includes the 161,486-acre Saddle Mountain National Wildlife Refuge and an additional 32,965 acres outside the Refuge boundary. The Service manages the Monument under existing agreements with the Department of Energy, which retains authority over certain Monument lands not covered by those management agreements.

Papahānaumokuākea Marine National Monument encompasses more than 89,483,000 acres. Of that, 835,410 acres exists within the Midway Atoll National Wildlife Refuge and Hawaiian Islands National Wildlife Refuge. Three trustees—the Department of the Interior (through the Service), the Department of Commerce, and the State of Hawai‘i—jointly administer the Monument through the Monument Management Board.

The Marianas Trench Marine National Monument consists entirely of submerged features in and adjacent to the Commonwealth of the Northern Mariana Islands. The Monument includes three units: the Islands Unit, the Volcanic Unit, and the Trench Unit. The Islands Unit encompasses 10,501,831 acres and is not part of a National Wildlife Refuge. The Trench Unit and Volcanic Unit form the boundaries of the 50,532,102-acre Mariana Trench NWR and 55,912-acre Mariana Arc of Fire NWR. The Service is the designated manager for all three Monument Units, in consultation with NOAA, but NOAA has primary management responsibility for fisheries activities.

The Pacific Remote Islands Marine National Monument is composed of approximately 52 million acres of U.S. insular possessions in the Pacific Ocean. Of that, approximately 2.7 million acres are within the 12 nautical mile area and encompass the following refuges: Baker Island NWR, Howland Island NWR, Jarvis Island NWR, Johnston Atoll NWR, Kingman Reef NWR, Palmyra Atoll NWR, and Wake Atoll NWR. The remaining acreage is within the 12-50 nautical mile area and outside refuge boundaries. The Service is the designated manager, in consultation with NOAA, but NOAA has primary management responsibility for fisheries activities in the 12-50 nautical mile area.

The Rose Atoll Marine National Monument consists of the emergent and submerged lands and waters of and around Rose Atoll in American Samoa. Of the 8,571,633 acres in the Monument, 1,613 acres is within the mean low water line at the exterior perimeter of the reef; this acreage forms Rose Atoll National Wildlife Refuge. The remaining acreage extends from the exterior of the reef out to 50 nautical miles. The Service manages the lands and waters within the perimeter of the reef in consultation with NOAA, but NOAA has primary management responsibility for fisheries activities seaward from the exterior of the reef to 50 nautical miles.

Notes

In addition to the changes noted in the accomplishments section and those noted below, the figures in our tables may show some changes from previous annual reports. For example, decreases in acreage figures may reflect expired leases, real property disposals made in land exchanges, or property transfers. An increase or decrease may be noted after new property surveys are completed or when additional information is entered into the database after the data has been transmitted from the Regions for publication. Other changes result from corrections that are made when errors are found in the historical data previously entered into the database systems or when information was not previously entered into the database.

Table 2A: Table 2A shows individual refuge acquisitions. Negative acreage will appear in Table 2A when we dispose of or transfer more acres than we acquire during the fiscal year.

Tables 3 and 4: The report summarizes Farm Service Agency (formerly Farmers Home Administration), Department of Agriculture, units in Table 3 by state and in Table 4 by state and county. These entries, identified as “FSA Interest” consist of lands or interests in lands acquired from the Farm Service Agency that are not located within existing project boundaries. We include FSA units in state and county acreage totals, but do not count them as separate units.

Table 4: The Waterfowl Production Areas are units of the National Wildlife Refuge System established under the Migratory Bird Hunting and Conservation Stamp Act. For purposes of this report, the acreage of the WPAs are rolled up by county in each state and the total number of NWRS Waterfowl Production Area units are shown as the total number of approved counties with WPA acres.

Table 7: The Ouray hatchery in Utah is counted as a National Fish Hatchery; but it is located on the Ouray National Wildlife Refuge, and the acreage is included in Table 3 rather than Table 7.

The Hagerman National Fish Hatchery in Idaho is managed by the Service, but the remainder of the land is managed by the state and appears in Table 5 as the Hagerman Coordination Area.

Table 10: This table shows acreage that is not part of the National Wildlife Refuge System but that is managed or co-managed by the Fish and Wildlife Service. This is primarily Marine National Monument land that lies more than 12 nautical miles away from land.

U.S. Department of the Interior
U.S. Fish and Wildlife Service
Division of Realty
realty.fws.gov
May 2011

