

SUSTAINABLE HARVEST SECTOR I

MEMBERSHIP CONTRACT

Fishing Year 2013

Revised May 1 2013

ARTICLE I – Definition of the Parties

This document shall serve as the membership contract between each signatory member and the Sustainable Harvest Sector (SHS1). It is paired with the Sector Operations Plan, and all terms in the Operations Plan are binding to the Members who sign this contract. This contract is not complete unless accompanied by the Sector Operations Plan.

Section 1.1 Member’s Organization and Authority

Each Member asserts that, as an entity, it is duly organized, validly existing and in good standing in its state of organization and has all authority, corporate or otherwise, to enter into this Agreement on its own behalf and on behalf of the Participating Vessels and Permits that it represents.

This Agreement constitutes a legally valid and binding obligation of each Member, enforceable against such Member in accordance with both its terms and those of the Sector Operations Plan as approved by the National Marine Fisheries Service.

Each of the Members represent that its Participating Vessel(s) and Permit(s) have no sanctions or other restrictions against them that would prevent such Participating Vessels and Permits from enrolling in the Sector and/or complying with the terms of this Agreement.

Section 1.2 Sector Organization and Authority

The Sustainable Harvest Sector, hereafter ‘Sector’ or ‘SHS1’, is a legal entity incorporated in the state of Maine and as a nonprofit entity by the IRS, as such, it may be held liable for the violations committed by its members.

The SHS1 was approved as one of several sectors operating in the Northeast Multispecies Fishery under the terms of the federally authorized fishery management plan (FMP or Plan) for 2012 and by submitting this contract and accompanying Operations Plan is requesting approval for operating in fishing year 2013 as SHS1.

ARTICLE II – Membership

Section 2.1 Eligibility

To qualify for becoming a member of the Sector, each member has been issued a limited access multispecies permit which has a ‘potential sector contribution’ (PSC) associated with it. The PSC is based on the permit’s landings history for FY 1996 through 2006 under Amendment 16, and represents the permit’s contribution to the sector’s Annual Catch Entitlement (ACE). However, some limited access multispecies permits were previously part of either the Georges Bank (GB) Cod Hook Sector or the GB Cod Fixed Gear Sector. The PSC for GB cod for those permits is based on the permit’s landings history from FY 1996 – FY 2001 (May 1, 1996 through April 30, 2002 (the 1996-2001 fishing years).

Notwithstanding the list of Participating Vessels set forth on the signature pages, for purposes of this Agreement, “Participating Vessel” shall mean the vessel to which a Member’s Permit applies at any given time.

Section 2.2 Length of Member Commitment

Each Member hereby agrees that each of its Permits and the related Participating Vessels will remain enrolled in the Sector for the entire fishing year following the date on which such Member enrolled in the Sector (the “Commitment Period”); provided, however, that if NMFS shall not approve the Sector’s Operations Plan and Agreement, as the same may be amended, for any fishing year during a Member’s Commitment Period, then the obligation of such Member shall terminate on the last day of the last fishing year for which the Sector’s Operation Plan and Agreement shall have received approval from NMFS.

Section 2.4 Proof of Membership

Upon approval of the Sector’s operations plan for the 2013 fishing year, each sector vessel will be issued a Letter of Authorization (LOA) by the Regional Administrator specifying the exemptions granted. Vessels must comply with all applicable Federal regulations and laws not specifically exempted in the LOA. The LOA with a copy of the approved Operations Plan for 2013 must be carried on board the vessel at all times in the Sector Manual. The LOA shall serve as Proof of Sector Membership and shall be made available to any NMFS or enforcement officials upon request.

Section 2.5 Member Obligations Apply Only to Participating Vessels

The obligations of the Members set forth in this Agreement shall only apply to the Permits and Participating Vessels (and not to any other permits or vessels owned by the Members that are not enrolled in this Sector pursuant to the terms hereof) to the extent that such Permits or Participating Vessels are fishing commercially with gear that is

capable of harvesting multispecies species managed under the Northeast Multispecies Fishery Management Plan.

Each Member agrees to ensure that all operators and crew of its Participating Vessels fully comply with the obligations set forth in this Agreement. Each Member further agrees to accept full responsibility for the actions of any such operators that result in a violation of this Agreement.

Section 2.6 Additional Member Obligations

NMFS requires that the Operations Plan governing the sector include a list of all state and federal permits held by the members along with an indication of whether those permits are enrolled in another state or federally authorized sector. Members agree to provide the Manager with a comprehensive list of their state and federal permits prior to December 1 2012.

Additionally, the Operations Plan must include information regarding the activity level in the sector of Participating Vessel, that is, whether each participating vessel will be active on Sector trips or not. Members agree to provide the Manager with their best estimation of whether each Participating Vessel will actively fish on Sector trips during the upcoming fishing year prior to December 1 2012.

Members are required to furnish the Sector Manager with the MRI, federal permit number, PSC and allocation of each multispecies stock for each permit they are enrolling in the Sector.

Section 2.7 Sector and Member Reporting Requirements

The Sector Manager is required to aggregate all participating vessel catch information from participating vessels' sector trips and report weekly to the National Marine Fisheries Service (NMFS), up until a certain threshold is reached, at which time reporting to NMFS will be required on a daily basis. Such threshold is defined as that point when either 80% of the Sector's allocation for any stock is reached, or when, for two consecutive weekly reporting periods 20% or more of the remaining portion the Sector's ACE for any stock is harvested, whichever occurs first. Additionally, the Sector is required to submit an Annual Report of all landings of all species caught by sector vessels for the entire fishing year within 60 days of the end of the multispecies fishing year.

Weekly reports to NMFS may include a section notifying NMFS of outstanding catch records. Any resolutions and / or ongoing internal sector investigations may be noted as required.

The Manager will develop and submit reports to NMFS by gathering and aggregating data from all available data sources, including but not limited to:

1. Vessel Trip Reports (VTRs), (including electronically transmitted VTRs);

2. Dealers, (including paper dealer receipts from each offload transmitted to the Manager within 24 hours of the vessel offloading, as well as dealer reports posted on the NMFS sector information management web portal);
3. Discards and assumed discard rates (as calculated by NMFS based on the Northeast Fishery Observer Program (NEFOP) and At-Sea Monitoring); and
4. Any other data sources as they are available.

To enable each Member and the Sector to monitor the Members' compliance with this Agreement, each Member agrees to report each of its Participating Vessels' entire catch from sector trips (including discards) by pounds, by species, and by broad groundfish stock area to the Sector Manager so the Manager can determine which stock of a species has been caught.

All members agree that they are responsible for transmitting all catch information from all sector trips to the Manager within 24 hours of the Participating Vessels' unloading. The minimum information that must be transmitted to the Sector Manager includes a complete and legible VTR and dealer weigh-out receipt. Members and vessel operators may be subject to investigation and/ or penalty if they do not meet the 24 hour deadline for submitting catch information. Such information may be transmitted electronically or by fax or other means as determined by the Manager as long as it is transmitted within 24 hours of each landing.

The Manager shall maintain all catch records and shall, upon the request of any Member, provide the Member with the Sector's aggregate catch information that is generated from such records.

Sector vessels which do not fish on sector trips agree that the Sector Manager will use VTR and dealer data as submitted to NMFS to compile the annual report.

Each member acknowledges and agrees that, in addition to reporting to the sector manager, all participating vessels are responsible for complying with all permitting requirements, recordkeeping, catch reporting, and VMS requirements described in the federal regulations for the fishery (50 CFR part 648).

Each Member further acknowledges and agrees that it is responsible for ensuring timely reporting in accordance with the provisions of this Section and failure to deliver the reports for a Member's Participating Vessel in accordance with this Section shall be deemed a breach of this Agreement by such Member.

Section 2.8 Enforcement and Penalties

Investigation, enforcement procedures as well as penalties and terms for expulsion are explained in detail in the Sector Operations Plan as required by NMFS and are hereby incorporated by reference.

Section 2.9 Joint and Several Liabilities

Sector members acknowledge and agree that they and the sector may be held jointly and severally liable if they or their hired captain or crew

1. discard legal sized fish for which the sector has an allocation; and/or
2. misreport catch; and/or
3. cause the sector to exceed its Annual Catch Entitlement (ACE) for any allocated stock (an overage) as specified in Federal regulations.

ARTICLE III – SECTOR ADMINISTRATION

Section 3.1 Board

The Sector shall be governed by a Board of Directors which shall be elected according to the Bylaws.

Section 3.2 Sector Manager

The Board of Directors (the “Board”) of the Sector shall appoint a manager of the Sector (the “Manager”), which Manager shall have the authority to manage the day-to-day business of the Sector and submit all sector reports as required by NMFS.

Section 3.3 Sector Manager Authority

Members agree and acknowledge that the Sector Manager shall have the authority to monitor the fishing, fish offload, and fish sale activities of the Members and all Participating Vessels and to take such other actions as may be necessary, to ensure compliance by the Members, their Permits and Participating Vessels with this Agreement and all other Sector requirements as may be adopted under the terms of this Agreement, the Sector Operations Plan, the Sector’s Bylaws, Sector Board Policy and all other applicable laws, rules and regulations.

Such actions to enforce this Agreement, subject to the authority of the Board or a committee delegated thereby, the Sector’s Bylaws or any other agreement relating to the Sector’s internal governance, including specifically, without limitation, the authority to impose penalties set forth in the Schedule of Penalties as well as Stop Fishing Orders which may be enforced by NMFS Office of Law Enforcement.

The Manager shall also act as the liaison between NMFS and the Sector and shall assist Members in their dealings with NMFS if so requested.

Section 3.4 Membership Dues

The Board shall, to the extent necessary for the payment of the costs and expenses associated with the administration and management of the Sector (including the payment

of the Manager's salary), require the payment by the Members of annual membership dues and/or poundage fees.

Such annual membership dues and/or poundage fees shall be fixed by resolution of the Board prior to the commencement of the applicable fishing year or at such other time as the Board may deem necessary or appropriate.

ARTICLE IV - Transfer of Permit, Allocation or Portion of Allocation

Section 4.1 Individual Permit Transfers

Each Member agrees that so long as it is a party to this Agreement, such Member shall not have the authority to sell, lease or transfer the ownership of its Permit or the right to harvest any portion or all of the Permit's individual harvest share (share) to a party that is not bound by this Agreement for the remainder of the fishing year in which such sale, lease or transfer is to occur,

1. shall not transfer, lease or assign any DAS allocated to its Permit by NMFS to any permit that is not enrolled in a Sector (meaning any sector, not specifically SHS1) and
2. shall comply with the right of first refusal provisions hereof prior to the consummation of any proposed sale, lease or transfer permitted hereunder.

Section 4.2 Individual Share Transfers

Each member agrees that so long as it is party to this agreement, such member may choose to lease their individual share of the sector's allocation to another member or to another sector, for the duration of the current fishing year provided that all sector members shall have to opportunity to match such written offer as described under section 4.3 'Right of First Refusal'.

Section 4.3 Right of First Refusal

In the event that any Member (a "Selling Member") at any time proposes to sell, transfer or lease (a "Sale") its Permit and/or any part of its Share to any proposed Buyer from outside the SHS who shall make a good faith, bona fide written offer, then the Selling Member shall first deliver to all Sector Members a written notice ("First Refusal Notice") that the Selling Member proposes to make such Sale, transfer, or lease which First Refusal Notice shall state the identity of the prospective Buyer, state the amount of consideration for the Permit or any part of its share and the material terms and conditions upon which the proposed Sale, transfer or lease is to be made (the date on which the Sector receives the First Refusal Notice being the "First Refusal Notice Date"), represent that the Bona Fide Offer is an actual Bona Fide Offer, and include a copy of any written proposal, letter of intent or other agreement relating to the Bona Fide Offer.

The Sector Members shall have a period of five (5) calendar days following the First Refusal Notice Date (the "Election Period") in which to elect to purchase or lease the

Permit or any part of the Permit's share at the price and subject to the same material terms and conditions set forth in the First Refusal Notice.

The Sector Members shall exercise the right to purchase or lease such Permit or share by delivering a written notice ("Election Notice") to the Sector Manager within the Election Period. In the event that a Sector Member desires to purchase the Permit or share, then the parties shall schedule a closing for the payment for, and the delivery of, the Permit or share, which shall be no later than 45 calendar days after the First Refusal Notice Date.

If a Sector Member has not elected to purchase the Permit within the Election Period, then the Selling Member is free to sell the Permit or share to the Buyer; provided that such sale is on the terms and conditions specified in the First Refusal Notice.

ARTICLE V - Concluding Contract Language

In Witness whereof, the undersigned has enrolled the listed permits in the Sustainable Harvest Sector and executed the Agreement known as the Sustainable Harvest Sector Operations Plan for the 2013 fishing year.

The undersigned reserves the right to withdraw from this agreement by written notice to the Board of the Sustainable Harvest Sector, provided such notice is postmarked no later than December 31, 2012.

Pursuant to section 402(b)(1)(F) of the Magnuson-Stevens Fishery Conservation and Management Act, 16 U.S.C §1881a(b)(1)(F), the undersigned hereby authorizes the release to the Sustainable Harvest Sector of information that is considered to be confidential or privileged by the Magnuson-Stevens Act or other federal law regarding the catch of various species of fish associated with the limited access Northeast multispecies permit with the Moratorium Right Identifiers (MRIs) listed above submitted to the National Marine Fisheries Service in compliance with 50 CFR 648.7 and §648.87 that the undersigned has authority to access. This information includes data required to be submitted or collected by NMFS, including but not limited to days-at-sea allocation and usage, vessel trip reports, dealer reports, Northeast Fishery Observer Program data, catch and landings history data, Sector dockside and at-sea monitoring data, enforcement data, and all other information associated with the vessel, MRI #, and/or permit records.

This information shall be used exclusively by the sector for matters pertaining to sector management, including record retention requirements. Such information may not be released by the sector to another entity. When information released to the sector by the National Marine Fisheries Service is no longer needed for sector management, it shall be destroyed or returned by the sector manager to the undersigned at his or her election. When the undersigned ceases to be a member of the sector, this authorization shall be deemed null and void.

**THE SUSTAINABLE HARVEST SECTOR I
SECTOR OPERATIONS PLAN FOR FISHING YEAR MAY 2013-APRIL 2014**

The undersigned has executed the Agreements known as the Sustainable Harvest Sector Operations Plan and the Sustainable Harvest Sector Membership Agreement for the fishing year May 2013 – April 2014, as of the date written below.

Permit #	Moratorium Right ID	Permit Name

Name _____

Capacity (owner, president, etc) _____

Signature _____

Date _____

SUSTAINABLE HARVEST SECTOR I OPERATIONS PLAN FY2013

Date Amended: January 17 2013

Contents

1. GENERAL PROVISIONS	12
1.1. Membership.....	12
1.2. Management and Points of Contact	12
1.3. Incorporation as a Legal Entity	13
1.4. Definition of Sector as Three Entities	13
2. HARVESTING RULES	14
2.1. ACE Management	14
2.1.1. ACE and Annual Distribution.....	14
2.1.2. Reserve.....	14
2.1.3. Distribution of Reserve	14
2.1.4. Additional Measures to Prevent ACE Overages.....	14
2.1.5. ACE Transfers	15
2.2. Monitoring.....	15
2.2.1. Monitoring	15
2.2.2. Sector Reporting to NMFS	15
2.2.3. Plan for notifying NMFS once an ACE threshold has been reached.....	15
2.2.4. Data Reconciliation.....	15
2.2.5. Discards.....	16
2.2.6. Annual Report.....	16
2.2.7. Data Management	16
2.2.8. At-Sea Monitoring	16
2.2.9. Dockside Monitoring	16
2.2.9.1. Vessel Hails.....	16
2.2.9.2. Dockside Monitoring Procedures.....	17
2.2.9.3. Designated Landing Ports	18

2.2.9.4.	Remote Ports	18
2.3.	Administrative	19
2.3.1.	Fishing in US/CA Areas	19
2.3.2.	Hot Spot Reporting	19
2.3.3.	Proof of Sector Membership	19
2.4.	Gear Restrictions	19
2.5.	Confidential Data Statement	19
2.6.	Exemption Requests	20
2.7.	Inshore Gulf of Maine Cod Declaration Plan.....	22
3.	REPORTING	23
3.1.	Issue Tracking	23
3.2.	Reporting to NMFS	23
4.	CONSOLIDATION OF ACE AND REDIRECTION OF EFFORT	24
4.1.	Consolidation of ACE	24
4.2.	Redirection of Effort	24
5.	ENFORCEMENT	25
5.1.	Agreement Enforcement	25
5.2.	Restrictions on Fishing Activity.....	25
5.3.	Joint and Several Liabilities	25
5.4.	Infractions Committee.....	25
5.5.	Procedures for Investigations	26
5.6.	Penalties for Violations	27
5.7.	Expulsion	27
5.7.1.	Cause.....	27
5.7.2.	Procedure	27
5.8.	Notification to NMFS.....	28
5.9.	Penalties and Attorney’s Fees	28
5.10.	Application of Fines, Penalties, and Damages	28
5.11.	Appeal from Committee Decision.....	28
5.12.	Dispute Procedures.....	29
5.13.	Indemnification.....	29
5.14.	Administrative Enforcement.....	30
5.15.	Schedule of Penalties.....	31
6.	APPENDIX 1: SHS1 BOARD OF DIRECTORS	32

1. GENERAL PROVISIONS

1.1. Membership

The Sustainable Harvest Sector I (SHSI) is a voluntary business association comprised primarily of Northeast multispecies permit holders who have agreed to participate in and abide by the SHS1 Operations Plan and Membership Agreement for Fishing Year 2013 (FY13).

The owner of a permit that is eligible to join a sector but is not enrolled as a Member (and/or whose permit is not so enrolled), may apply. The Board or the Membership shall, at its sole discretion, determine whether the applicant shall be admitted as a Member of the Sector and/or its Permit included as a Permit.

Notwithstanding the foregoing, no such admission shall be effective until the new Member has paid the annual entry fee as set by the Board of Directors and has agreed in writing to be bound by, and to cause its Permit and Participating Vessel to comply with the terms of this Agreement, and until the provisions of this Agreement shall have been amended or modified to reflect such additional Member, Permit and/or Participating Vessel.

1.2. Management and Points of Contact

Name	Title	Responsibility	Email	Phone	Street Address	City	State	Zip
Hank Soule	Manager	All sector operations plus all FMP and industry issues						
Maggie Raymond	Secretary	All FMP and industry issues						

The SHS1's Manager shall be the designated agent for service of process:

Hank Soule
PO Box 356
South Berwick, ME 03909

The following individuals are authorized to act on behalf of the SHS:

Frank Patania
1 Moretto Dr.
Peabody, MA 01960

The SHS1's Board of Directors is attached as Appendix 2.

1.3. Incorporation as a Legal Entity

The SHS1 is a legal entity incorporated in the state of Maine, and may be held liable for the violations committed by its members.

1.4. Definition of Sector as Three Entities

The NE multispecies Fishery Management Plan (FMP) defined a sector as a group of three or more persons, none of whom have an ownership interest in the other two persons in the sector. This criterion has been fulfilled with permit number 250428 under the distinct ownership of Douglas Mayo; permit number 250547 under the distinct ownership of Robert Tetrault; and permit number 250830 under the distinct ownership of Michael Leary.

2. HARVESTING RULES

2.1. ACE Management

2.1.1. ACE and Annual Distribution

Each Member agrees that the ACE of multispecies authorized by NMFS to the Sector (the “ACE”) shall be harvested in accordance with the Harvesting Rules, which are set forth below. Individual sector members will be allocated a portion of the Sector’s total allocation based on the proportion of each stock that they contribute to the Sector’s initial ACE.

2.1.2. Reserve

Each Member agrees that a reserve in the amount of 5% of each stock within the initial ACE may be established to ensure that the Sector remains in compliance with its ACE limit. Such reserve may be withheld from each member’s allocations.

2.1.3. Distribution of Reserve

If the Board determines that as of April 1, the ACE in the Reserve has not been fully harvested by the Participating Vessels, the Board may release and authorize the harvesting of the reserve by the Members, their Permits and their Participating Vessels. Alternatively, the Board may decide to carry that reserve forward to the next fishing year.

2.1.4. Additional Measures to Prevent ACE Overages

The Board reserves the right to prohibit fishing activities by Members if it determines that those activities undermine or compromise the Sector Plan and the Sector or otherwise conflict with the standards and ethics described in the bylaws and guiding principles.

The Board may direct the Sector Manager to lease or trade for additional ACE of any stocks of concern.

The Board may impose additional restrictions as needed to slow down the pace of fishing.

The Sector Manager may issue (and ask NMFS to enforce) a ‘Stop Fishing Order’ to (a) any member vessels that has fished more than 95% of its individual allocation for any stock until additional allocation for that stock has been acquired or the member has agreed to not fish in that stock area for the rest of the fishing year, or (b) any member vessels that are in violation of any terms of the sector operations plan or membership agreement.

2.1.5. ACE Transfers

The Sector Manager will track and conduct all ACE transfers between members and with other sectors.

2.2. Monitoring

2.2.1. Monitoring

All participating vessels will send a legible copy of the VTR and the dealer's weigh-out receipt to the Sector Manager within 24 hours of the end of every trip.

All participating vessels will transmit the Trip Start and Trip End Hail to NMFS.

All participating vessels will participate fully in the Northeast Fishery Observer Program and At Sea Monitoring Program

2.2.2. Sector Reporting to NMFS

The Sector will report weekly to NMFS as required using data collected from vessels, VTRs, (and eVTRs when authorized), dealer reports, dockside monitoring reports and observer reports and any other data available.

The reporting frequency for the sector manager's ACE Status Report will be increased to daily when 90% of any of the sector's ACEs is reached. An alternative threshold for increasing reporting frequency may be implemented during FY 2013 if agreed upon by the sector and NMFS.

The Sector will submit required reports using the format and procedures prescribed by NMFS.

Weekly reports must include any enforcement or reporting compliance issues, including violations of Operations Plans (exclusive of defined administrative provisions), violations of regulations, or general problems with dockside monitoring or sector operations during the reporting period.

2.2.3. Plan for notifying NMFS once an ACE threshold has been reached

NMFS will be notified by email as soon as the sector manager determines threshold has been reached.

2.2.4. Data Reconciliation

The SHS will reconcile the data from vessels, VTRs, (and eVTRs when authorized), the dealers' report, the observer's report and the Dockside Monitor's report on an ongoing basis to closely track the sector's ACE.

2.2.5. Discards

The Sector manager (or his/her designated representative) will derive stock specific discards for each trip. If the trip is observed by either an at-sea monitor or a Northeast Fisheries Observer Program (NEFOP) observer, discards will be derived based on data collected during that trip and will account for all hauls (observed and unobserved) on that trip. If the trip is not observed, discards will be derived using the NMFS-provided discard rate resulting from the NMFS method to estimate 'in-season' discard rates.

2.2.6. Annual Report

The SHS will report on the Sector's performance after the end of the fishing year as required by NMFS.

2.2.7. Data Management

The SHS will maintain the necessary databases to track and maintain all relevant catch data, including VTR, dealer reports, dockside monitor reports, observer data, and at-sea monitoring data, as required.

2.2.8. At-Sea Monitoring

The Sustainable Harvest Sector will participate in the Northeast Fisheries Observer Program(NEFOP) and the NMFS-funded at-sea monitoring programs. Any additional at-sea monitoring coverage beyond the NMFS-funded level will be provided pursuant to an independent contract between the Sector and a NMFS approved provider. This additional at-sea monitoring coverage will have vessel and trip selection coordinated through NMFS, will be conducted in the same manner with the same protocols as the NMFS-funded ASM program, and will use approved at-sea monitors, unless otherwise instructed. Also, this additional coverage will not be allowed to replace or interfere with either the coverage of NEFOP or the NMFS-funded at-sea monitoring program. The Sector manager will maintain a database of all catch data, including but not limited to VTR, dealer, monitor, and observer data. NMFS will provide the Sector with data from NEFOP and the ASM

2.2.9. Dockside Monitoring

[Reserved]

2.2.9.1. Vessel Hails

All members agree to hail 'Trip Start' and 'Trip End' to NMFS via an approved method.

Vessels will hail Trip Start prior to leaving port via VMS, or phone or email if VMS is not working. The Trip Start Hail will include at least the following

:

- Vessel permit number
- Vessel Trip Report (VTR) serial number
- Whether an Observer or At-Sea Monitor (ASM) is on-board
- Landing state (abbreviation)
- Landing port city
- Estimated time and date of arrival in port
- Estimated time and date of offloading (required only for trips <6 hrs or if fishing within 6 hrs of offload port)
- Comments (required as directed by sector manager).

Vessels will send the Trip End hail via VMS to their selected Dockside Monitoring Company and NMFS at least six hours in advance of landing to allow a Dockside Monitor (DM) to be present in time to witness offloading. The Trip End hail will include the following

:

- Vessel permit number.
- Vessel Trip Report (VTR) serial number
- First landing state (abbreviation)
- First landing port city
- Dealer/Offload Location
- Estimated time and date of arrival
- Estimated time and date of offload
- Second offload state (abbreviation)(if used)
- Second offload port city
- Total groundfish kept in pounds
- Total non-groundfish kept in pounds
- Comments (required as directed by sector manager)

For trips less than six hours in length or occurring within six hours of port, the estimated time of arrival to port and time of offload will be provided in the Trip Start hail. The Trip End hail will be sent upon completion of the last tow (or haul) with all required updated information. An alternative timing for the trip end hail may be implemented during FY13 if agreed upon by the sector, the monitoring provider, and NMFS.

2.2.9.2. Dockside Monitoring Procedures

[Reserved]

2.2.9.3. Designated Landing Ports

Members shall agree to offload catch from sector trips in the following ports.

- Boston, MA
- Gloucester, MA
- Newburyport MA
- New Bedford, MA
- Provincetown, MA
- Hyannis, MA
- Chatham, MA
- Scituate, MA
- Point Judith, RI
- Portland, ME
- Biddeford Pool, ME
- Sebasco Harbor, ME
- Cundy's Harbor, ME
- Rockland, ME
- Portsmouth, NH
- Rye, NH
- Newport, RI
- Chincoteague VA
- Tenant's Harbor ME

2.2.9.4. Remote Ports

- Portsmouth State Pier, Portsmouth NH
- Port Authority, Portsmouth, NH
- Woods Hole, MA
- Sebasco Harbor, ME
- Bar Harbor, ME: Bar Harbor Town Dock
- Southwest Harbor ME: Southwest Harbor Town Dock
- Portland ME: Bait Lady Take-out, Scola's Take out, Maine Wharf, Widgery Wharf
- Gloucester MA: Jodrey Pier, Pier 7 Take-out
- Provincetown, MA: Provincetown Town Pier
- Davisville RI: Davisville Pier
- Point Judith, RI
- Montauk, NY
- Tenant's Harbor ME

2.3. Administrative

2.3.1. Fishing in US/CA Areas

Sector participating vessels may fish in the both the Eastern and Western US/Canada Areas. When reporting their catch to the Sector Manager, the operators of all Sector member vessels will specify the volume of catch and discards from each area.

Members electing to enter the Eastern US/CA area are required to comply with the observer notification reporting and VMS reporting requirements for that area.

2.3.2. Hot Spot Reporting

Each member agrees to report to the Sector Manager any and all areas of high bycatch of any sort, including undersized regulated species, areas of spawning fish, and/or any stock for which the Sector is approaching their threshold.

Upon receiving a hot spot report, the Sector Manager will send an alert to all member vessels to stay away from those particular areas.

2.3.3. Proof of Sector Membership

Sector Vessels will carry on board at all times a Letter of Authorization (LOA) from the Regional Administrator and a copy of this Operations Plan as proof of their membership in the sector. Vessels must comply with all applicable Federal regulations and laws not specifically exempted in the LOA.

2.4. Gear Restrictions

The SHS Board may institute spatial or temporal gear restrictions to slow down the catch rate of certain allocated stocks.

2.5. Confidential Data Statement

Pursuant to section 402(b)(1)(F) of the Magnuson-Stevens Fishery Conservation and Management Act, 16 U.S.C §1881a(b)(1)(F), the undersigned hereby authorizes the release to the manager of Sustainable Harvest Sector I of information that may be or is considered to be confidential or privileged by the Magnuson-Stevens Act or other federal law regarding the catch of various species of fish associated with the limited access Northeast multispecies permit with the Moratorium Right Identifiers (MRIs) enrolled in the sector submitted to the National Marine Fisheries Service in compliance with 50 CFR 648.7 and §648.87 that the undersigned has authority to access. This information includes data required to be submitted or collected by

NMFS, including but not limited to days-at-sea allocation and usage, vessel trip reports, dealer reports, Northeast Fishery Observer Program data, catch and landings history data, Sector dockside and at-sea monitoring data, and all other information associated with the vessel, MRI #, and/or permit records.

Any person identified in Section 1.2 of this Operations Plan may access confidential sector data.

2.6. Exemption Requests

FY13 Exemptions

1. Exemption to the early seasonal restriction of the Eastern U.S./Canada Haddock Special Access Program (SAP). This SAP opens on August 1. The delayed opening was designed to prevent the early closure of the eastern US/CA area because of concern over exceeding the total allowable catch of cod. Under sector management, this closure is not required as long as sectors have allocation to fish in that area.
- 2.
3. Exemption to the early seasonal restriction of the Closed Area II Yellowtail Flounder/Haddock Special Access Program (SAP). This SAP opens on August 1. The delayed opening was designed to prevent the early closure of the eastern US/CA area because of concern over exceeding the total allowable catch of cod. Under sector management, this closure is not required as long as sectors have allocation to fish in that area.
- 4.

FY12 Exemptions Continued in FY2013

- 120-Day Block Requirement Out of the Fishery for Day Gillnet Vessels
- 20-Day Spawning Block Requirement
- Limitation on the Number of Gillnets for Day Gillnet Vessels
- Prohibition on a Vessel Hauling Another Vessel's Gillnet Gear
- Prohibition on a Vessel Hauling Another Vessel's Hook Gear
- Limitation on the Number of Gillnets that May be Hauled on Georges Bank when Fishing under a Groundfish/Monkfish DAS
- Limit on the Number of Hooks that may be Fished
- Length and Horsepower Restrictions of the DAS Leasing Program
- Dockside monitoring requirements for vessels fishing west of 72 deg. 30 min W. longitude

- Dockside monitoring requirements for Monkfish trips in the monkfish SMFA
- Trawl gear requirements in the US/CA Management Area.
- Prohibition on discarding unmarketable fish.
- Daily catch reporting by sector for vessels participating in the CA1 Hook Gear Haddock SAP.
- Requirement to Power a VMS While at the Dock. This exemption would only apply to NE multispecies requirements; vessels with other permits requiring constant reporting would not be exempt.
- Prohibition of Fishing Inside and Outside the CA1 Hook Gear Haddock SAP While on the Same Trip.
- 6.5” Minimum Mesh Size Requirement for Trawl Nets.
- Requirement to Declare Intent to Fish in the Eastern US/CA Haddock SAP and the CAII Yellowtail Flounder/Haddock SAP Prior to Leaving the Dock.

Upon approval, each sector vessel will be issued a Letter of Authorization (LOA) specifying the exemptions granted. Vessels must comply with all requirements stipulated in the LOA and all applicable Federal regulations and laws not specifically exempted in the LOA.

2.7. Inshore Gulf of Maine Cod Declaration Plan

A portion of Broad Stock Area 1 (BSA1) will be defined as an **Inshore GOM Zone** as follows: West of 70:15 longitude to the shoreline north to the Maine coast, west, and south to Cape Cod.

If the trip CARRIES an observer or monitor, the vessel may declare and execute its intent to fish inside the portion of BSA1 designated the Inshore GOM area, as well as any other area. In other words, nothing changes.

If the trip DOES NOT carry an observer or monitor, the vessel selects from these options:

1. If the vessel wishes to fish in the Inshore GOM Zone, the vessel must declare and execute its intent to fish inside BSA1 exclusively for the trip. You can't cross into the Georges Bank areas
2. If the vessel wishes to fish outside of BSA1 (the Gulf of Maine) on a trip, it is prohibited from fishing in the Inshore GOM Zone.

Declarations will be made to the sector manager via the Trip Start Hail.

3. REPORTING

3.1. Issue Tracking

The JIRA issue tracking application will be used to report all data quality issues to the appropriate personnel for research and correction activities.

3.2. Reporting to NMFS

The sector manager will submit a weekly, or daily, report (§ 648.87(b)(1)(vi)(B)) to NMFS that includes the:

- Sector Manager Detail Report: This provides information down to the sub-trip level about each sector trip for a given week, regardless of the completeness of the data. The information includes stock, gear, mesh categories, landing amounts, discards, and total catch.
- Sector Manager Trip Issue Report: This provides information about sector trips for a given week that have enforcement or other issues. The sector manager submits one Issue Report per reporting period.
- One of the following:
 - *Sector Manager ACE Status Report*: This provides the means for sector managers to report their ACE status calculations. This allows NMFS to cross-check totals, as stipulated in Amendment 16.
 - *Sector Manager Daily ACE Status Report*: This provides the means for sector managers to report their ACE status calculations on a daily basis if either of two "trigger points" (thresholds) has been reached in the current FY.

Weekly reports must include any enforcement or reporting compliance issues, including violations of Operations Plans (exclusive of defined administrative provisions), violations of regulations, or general problems with dockside monitoring or sector operations during the reporting period.

4. CONSOLIDATION OF ACE AND REDIRECTION OF EFFORT

4.1. Consolidation of ACE

In FY12, 35% of the permits expected to be enrolled in the SHS1 for FY13 are attached to vessels actively fishing for NE multispecies. For FY13, the SHS1 has 112 permits currently enrolled. Of those permits, 40 are anticipated to actively fish for NE multispecies in FY13. While these numbers may change, the SHS1 expects that, compared to FY12, there would be no change from the consolidation that previously occurred among the members during FY12. The member permits that are not attached to active NE multispecies vessels in FY13 are the same permits that leased out their ACE in FY12. In most cases, a member who owns multiple permits fished the ACE of all those permits on a fewer hull(s) and will now continue to fish the ACE contributed by all those permits on the same hull(s), resulting in no additional consolidation.

4.2. Redirection of Effort

The SHS anticipates that vessels will not increase their fishing effort in other fisheries. It is the intent of the Members to continue their historical participation in the scallop, monkfish, herring, mackerel, skate, dogfish, squid, whiting, lobster and shrimp fisheries for which they possess federal or state permits.

During FY11, no SHS vessel switched fishing efforts.

During the first quarter of FY12, no SHS vessel switched fishing efforts.

During FY13, the SHS sector anticipates no redirection of effort to other fisheries.

5. ENFORCEMENT

5.1. Agreement Enforcement

Each of the Members and the Sector shall have the right to have any provision of this Agreement specifically enforced, through injunction, restraining order or other form of equitable relief.

Each Member agrees that the Sector, through its representatives, and/or any other Member may enforce this Agreement on behalf of the Sector and/or its Members.

Each Member agrees to take all actions and to execute all documents necessary or convenient to give effect to the enforcement procedures contemplated by this Agreement, the Harvesting Rules and any Schedule of Penalties.

5.2. Restrictions on Fishing Activity

The Members acknowledge they may be held jointly and severally liable for civil penalties to NMFS that result from any member causing the Sector to exceed its ACE; any member discarding legal sized allocated groundfish; any member or vessel operator misreporting their own catch and discards of allocated groundfish species to NMFS or the Sector Manager;

The Members further acknowledge and agree that monetary penalties could be inadequate recourse under such circumstances.

Therefore, the Members acknowledge and agree that each of them will comply with a “stop fishing” order from the Sector, which shall be issued by the Board, the Manager or the Infractions Committee, and each of the Members further agrees that if any Member fails to comply with such order, the Sector shall have the authority to obtain an injunction, restraining order or other equivalent form of equitable relief to give effect to such “stop fishing” order.

5.3. Joint and Several Liabilities

Sector members acknowledge and agree that they and the sector may be held jointly and severally liable for discarding legal sized fish, misreporting, and Annual Catch Entitlement (ACE) overages as specified in Federal regulations.

5.4. Infractions Committee

The Board shall appoint an infractions committee (the “Committee”) as necessary to ensure fair, consistent and appropriate enforcement of this Agreement, the Harvesting Rules, the Plan and other Sector requirements as adopted under the terms of this Agreement and the Sector’s Bylaws.

The Committee will be comprised of at least three Board members excluding any Board member who may be subject to investigation.

The Committee shall annually prepare and recommend to the Board for its approval a schedule of penalties, which shall be similar in form to Exhibit A (the “Schedule of Penalties”), for any unauthorized fishing activities (whether under applicable laws, rules and regulations or otherwise) and for violations of this Agreement, the Harvesting Rules, the Plan and other Sector requirements as may be adopted under the terms of this Agreement or the Sector’s Bylaws.

The Board shall review and approve any Schedule of Penalties prior to the commencement of the fishing year.

In addition, the Committee shall have the authority to take any number of enforcement measures against the Members for the non-payment of membership dues and/or poundage fees. Such enforcement measures may include expulsion of the violating Member under Section 3 and /or issuing a “stop fishing” order against such Member.

5.5. Procedures for Investigations

In addition to the Manager’s authority to invoke penalties under the Schedule of Penalties, the Manager may, on his own, and shall, at the request of a Member, request that the Committee conduct an investigation of possible infractions of the Agreement, the Harvesting Rules, the Plan, or other Sector requirements as may be adopted under the terms of this Agreement or the Sector’s Bylaws, by calling a meeting of the Committee and presenting it with the information that is the basis for the Manager’s or Member’s opinion that an infraction occurred.

Such Committee member assignments shall be rotated. If, upon the conclusion of such investigation, the Committee determines by an affirmative vote of a majority (51%) of its members that a violation of this Agreement, the Harvesting Rules, the Plan, or other Sector requirements (as may be adopted under the terms of this Agreement or the Sector’s Bylaws) has occurred, it may impose any penalties prescribed in the Schedule of Penalties to the Member, its Permits and its Participating Vessels by the Sector, or issue “stop fishing” orders.

The Committee shall exercise all reasonable efforts to ensure that penalties and settlements are commensurate with the nature and extent of the violation, are designed to further the purposes of the Plan, and are uniform with those reached in similar circumstances.

All appeals from such Committee action shall be taken in accordance with Section 5.11 hereof. Each of the Members agrees to cooperate fully with the Manager and the Committee in such investigations and procedures (including cooperation with any requests for information or data that may be made by the Manager or the Committee).

5.6. Penalties for Violations

Any penalties that are imposed upon a Member by the Sector pursuant to the terms of this Agreement shall be in addition to, and not in lieu of, any other potential state or federal penalty that may be imposed upon such Member.

5.7. Expulsion

5.7.1. Cause

The Members agree that any Member may be expelled from the Sector if the actions of such Member and/or its Participating Vessels (or the Participating Vessels' operators) seriously undermine and threaten the existence of the Sector, the actions of such Member and/or its Participating Vessels (or the Participating Vessels' operators) have exposed other Members of the Sector to monetary penalties and/or legal actions, such Member has been convicted of a serious crime, or such Member has not paid its membership dues and/or poundage fees as required by the bylaws.

5.7.2. Procedure

Any Member, the Committee or the Manager may submit to the Board a request to have a Member, its Permits and/or its Participating Vessels expelled from the Sector (the "Expulsion Request").

Such Expulsion Request shall be in writing and shall include an explanation of the basis for expulsion.

The Board shall vote on such Expulsion Request within fourteen (14) days of receipt of such Expulsion Request.

The affirmative vote of two-thirds of the members of the Board shall be required in order to expel a Member, its Permits and/or its Participating Vessels.

Expulsion shall be effective immediately upon the receipt of the requisite vote by the Board.

Board members cannot vote on the expulsion of one or more of their own vessels.

As required by 50 CFR Part 648.87 or any substitute or successor provision, a Member, its Permits and/or its Participating Vessels expelled during any fishing year may not fish outside of the Sector under a NE multispecies DAS program during the remainder of such fishing year.

Upon expulsion of any Member, its Permits and/or its Participating Vessels, the Manager shall immediately notify NMFS by email that the Member's Permits and/or Participating Vessels are no longer included in the Sector.

5.8. Notification to NMFS

If a member is expelled or has been issued a "stop fishing" order the Sector Manager will notify NMFS immediately by email or by telephone, and confirm NMFS has received the notice.

5.9. Penalties and Attorney's Fees

Penalties for any violations of this Agreement shall, be limited to the amounts set forth on the Schedule of Penalties plus all costs, fees and expenses, including attorney fees, incurred by the Sector or, in a case in which the Sector does not take enforcement action, by the Members bringing such action, in enforcing the provisions of this Agreement.

To the extent the Schedule of Penalties addresses such matter, the Members and the Sector hereby waive any claims to actual, direct, or indirect damages, and instead agree that payment of the amounts set forth on the Schedule of Penalties and costs of enforcement shall be their sole remedy for breaches of this Agreement.

In connection with any legal proceeding related to this Agreement, the non-prevailing party shall pay the prevailing party's reasonable costs and attorney's fees associated with the proceeding.

5.10. Application of Fines, Penalties, and Damages

All penalties, fines and/or other damages paid to the Sector shall, first, be applied to the cost of enforcement of such violations and, second, any remaining amounts shall be applied to the costs and expenses of the administration, management and preservation of the Sector.

Any funds remaining after the application of the foregoing sentence shall be used to further research into efficient management of groundfish stocks for the benefit of the resource and those that harvest the resource.

5.11. Appeal from Committee Decision

If the Committee has determined that a Member has violated this Agreement or makes any other determination with respect to a Member under this Agreement (including, specifically, without limitation section on catch verification), such violating Member shall have five business days following the date of the Committee's determination to request reconsideration of the enforcement or other action and/or propose an alternative form of penalty.

Such request shall be made in writing and shall be addressed to the Board.

The Board may, in its sole discretion, grant or deny any request for reconsideration and may, in its sole discretion, approve or disapprove any alternative form of penalty; provided, that the Board shall exercise all reasonable efforts to ensure that penalties and settlements are commensurate with the nature and extent of the violation, are designed to further the purposes of the Plan are uniform with those reached in similar circumstances.

5.12. Dispute Procedures

Prior to instituting any litigation or other dispute resolution, the parties shall follow applicable procedures set forth in this Agreement for the resolution of such dispute.

Any appeals taken with respect to any dispute that arises in connection with this Agreement shall be taken in the federal district court in Portland, Maine or, if said court does not have jurisdiction, in such courts in the State of Maine that do have jurisdiction.

5.13. Indemnification

Each party that violates this Agreement (the “Indemnitor”) hereby severally agrees to indemnify, defend and hold harmless the other parties hereto (each, an “Indemnitee”) in respect of their respective Losses; provided that such losses result or arise from a third party claim or governmental proceeding brought against or involving the Indemnitee, which is based on or relates to this Agreement violation of applicable laws, rules or federal fishery regulations or breach of any covenant, agreement or obligation contained in this Agreement, the Harvesting Rules or other Sector requirements as may be adopted under the terms of this Agreement or the Sector’s Bylaws.

The indemnification obligations of the parties shall be joint and several.

For the purposes of this Section, “Losses” shall mean any and all claims, liabilities, obligations, judgments, liens, injunctions, charges, orders, decrees, rulings, damages, dues, assessments, taxes, losses, fines, penalties, expenses, fees, costs, amounts paid in settlement (including reasonable attorneys’ and witness fees and disbursements in connection with investigating, defending or settling any action or threatened action) arising out of any claim, complaint, demand, cause of action, action, suit or other proceeding asserted or initiated or otherwise existing.

The obligations under this Section shall survive the termination of this Agreement and the expulsion of any Member pursuant to Section 2.7.

5.14. Administrative Enforcement

The following sections of the operations plan are exclusive to administration of the sector:

- 1.1
- 2.1 inclusive
- 2.2.1, 2.2.4, 2.2.7
- 2.3 inclusive
- 2.4
- 2.7
- 5 inclusive, excepting 5.3

5.15. Schedule of Penalties

Penalty Schedule			
VIOLATION	FIRST	SECOND	THIRD
VIOLATIONS REGARDING PERMITS, REPORTING, DOCUMENTATION, EXEMPTION PERMIT REQUIREMENTS			
All Violations including but not limited to: providing false statements or supporting documentation on applications or reports to the Sector; late or non-reporting; failure to comply with a permit condition/ restriction/ letter of authorization or exemption issued by the Sector; providing false statements or failing to comply with VMS/DAS requirements (technical and minor violations may result in a letter of warning); Exceeding ACE and not acquiring additional ACE to replace it.	Up to \$5,000 (and/or stop fishing order) plus the cost of the sector acquiring additional ACE, and all legal and administration fees	Up to \$10,000 (and/or stop fishing order) plus the cost of the sector acquiring additional ACE, and all legal and administration fees	Up to expulsion and all legal and administration fees, and/or up to \$10,000 + (and/or stop fishing order) plus the cost of the sector acquiring additional ACE, and all legal and administration fees
VIOLATIONS REGARDING TIME AND AREA RESTRICTIONS			
All violations including, but not limited to: exemption areas, closed fisheries, closed seasons, restricted gear/management areas and Days at Sea violations.	Up to \$50,000 (stop fishing order for 30 days) and all legal and administration fees	Up to \$100,000 (unable to fish for the remainder of the fishing year) and all legal and administration fees	Up to expulsion and all legal and administration fees
VIOLATIONS THAT PLACE THE SECTOR AGREEMENT AT RISK			
All violations including but not limited to a violation of a stop order, entering a closed area, transfer of fish from a non-Sector vessel to a Sector vessel, subverting the reporting requirements (misappropriating landings) or any other action which could cause the sector to be in violation of its agreement.	Up to \$50,000 (loss of fishing rights for 365 days) and all legal and administration fees	Up to expulsion and all legal and administration fees	
VIOLATIONS REGARDING MEMBERSHIP COMMITMENT			
Violation of 50 CFR Part 48 or failing to remain in the Sector for the Commitment Period (i.e., breach of Section 2.03 of the Agreement).	Up to \$10,000 and all legal and administration fees	N/A	N/A

6. APPENDIX 1: SHS1 BOARD OF DIRECTORS

Frank Patania

Tory Bramante

Bud Fernandes

James Odlin

Maggie Raymond

Phil Ruhle

MRI	Federal Fisheries Authorized with this Federal Permit
16	Bluefish, Dogfish, Herr (D), Lobst (1, A1,), Monk (E), R Crab, SMB, Skate, Tilefish
59	Bluefish, Dogfish, Herr (D), Lobst (1, A1, AOC), Monk (C), R Crab, Skate, SMB, Tilefish
120	Bluefish, Dogfish, Herr (D), Lobst (A1), Monk (E), R Crab, Skate, SMB
129	Bluefish, Dogfish, Herr, Lobster, Monkfish (E), Skate, Tilefish
145	BLUEFISH, SPINY DOGFISH, HERRING AMERICAN LOBSTER MONKFISH - INCIDENTAL CATEGORY E OCEAN QUAHOG RED CRAB SURF CLAM SKATE SQUID/BUTTERFISH – INCIDENTAL ATLANTIC MACKEREL TILEFISH
219	Bluefish,, BSB,Dogfish, , Herr (D), Lobst (A1), Monk (E), R Crab, Skate, SMB, Surf clam
231	Dogfish, Herr (D), Monk (D), R Crab, Skate, SMB, Tilefish
241	Bluefish, Dogfish, Herr, Lobst (1), Monk (E), R Crab, Skate, SMB, Tilefish, Scup
297	Bluefish,, BSB,Dogfish, , Herr (D), Lobst (A1), Monk (E), R Crab, Skate, SMB, Surf clam
321	Bluefish,, ogfish, ,, Lobst (A1), Monk (D), R Crab, Skate, SMB, Surf clam
326	Bluefish, BS Bass, Dogfish, Fluke, Herr (D), Monk (E), R Crab, Scup, Skate, SMB, Tilefish
338	Bluefish, Dogfish, Fluke, Herr (D), Lobs (1), Monk (D), R Crab, SMB
353	Bluefish, Dogfish, Fluke, Herr (D), Lobs (1, A1), Monk (E), Scup, Skate, SMB, Tilefish
390	Bluefish, Dogfish, Lobst (1), Monk (D), Tilefish
391	Bluefish,, BSB,Dogfish, , Herr (D), Lobst (A1), Monk (E), R Crab, Skate, SMB, Surf clam
401	Bluefish, Dogfish, Herr (D), GC Scallop, Lobst (1), Monk ©, R Crab, Skate, SMB, Tilefish
407	Bluefish, Dogfish, Herr (D), Lobst (1), Monk (D), Quahog, R Crab, S Clam, Skate, SMB
408	Bluefish,, BSB,Dogfish, , Herr (D), Lobst (A1), Monk (E), R Crab, Skate, SMB, Surf clam
412	Bluefish, Dogfish, Herr (D), Monk (E), R Crab, Skate, SMB, Tilefish
413	Bluefish, Dogfish, Herr (D), GC Scallop, Lobst (1), Monk ©, Quahog, R Crab, S Clam, Skate, SMB, Tilefish
417	Bluefish, Dogfish, Fluke, Herr (D), GC Scallop, Lobst (1), Monk ©, S Clam, Skate, SMB, Tilefish
422	Bluefish, Dogfish, Herr ©, GC Scallop, Lobst (1), Monk ©, R Crab, Skate, SMB, Tilefish
424	Bluefish, Dogfish, Herr ©, GC Scallop, Lobst (1), Monk ©, R Crab, Skate, SMB, Tilefish

426	Bluefish,, BSB,Dogfish, , Herr (D), Lobst (A1), Monk (E), R Crab, Skate, SMB, Surf clam
434	Bluefish, SMB, Dogfish, Fluke, Herring, Lobster, Monkfish, Scup, Skate, Tilefish
436	Bluefish, Dogfish, Herr (D), Monk (E), R Crab, Skate, SMB, Tilefish
441	Bluefish,Dgfish, Fluke, Herr(D), GC Scallop, Lobs (A1, A2) Monk (D), R Crab, Skate, SMB, Tilefish
442	Bluefish, Dogfish, Herr (D), Lobst (1, A1), Monk (E), R Crab, Skate, SMB, Tilefish
472	Bluefish, BSBass, Dogfish, Fluke, Herr (D), Lobs(1 A2), Monk (E), R Crab, Scup, Skate, SMB, Tilefish
478	Bluefish, BS Bass, Dogfish, Fluke, Herr (D), Lobs (1), Monk (E), R Crab, Scup, Skate, SMB, Tilefish
493	Bluefish, Monk (D), SMB,
499	Bluefish, Dogfish, Fluke, Herr (D), GC Scallop, Lobst (1), Monk ©, Skate, Tilefish
508	Bluefish, scallop, Dogfish, Fluke, Herricg, Lobster, Monkfish, Skate, Tilefish, Quahog, Red Crab, SMB
517	Bluefish, BS Bass, Dogfish, Fluke, Herr (D), GC Scallop, Lobst (1, A2, A0C), Monk ©, R Crab, Scup, Skate, SMB, Tilefish
518	Bluefish, Dogfish, Herr (D), GC Scallop, Lobst (1), Monk (D), R Crab, Skate, SMB
526	Bluefish, Dogfish, Herr (D), Lobt (1, A1), Monk)(D), R Crab, Skate, SMB, Tilefish
530	Bluefish, BS Bass, Dogfish, Fluke, Herr (D), Lobs (1, A1), Monk (E), Skate, SMB, Tilefish
532	Bluefish, Dogfish, Fluke, Herr (D), Monk ©, Quahog, S Clam, Skate, Tilefish
534	Dogfish, Herr (D), GC Scallop, Lobst (1), Monk (D), Scup, Skate, SMB
557	Bluefish, Dogfish, Fluke, Herr (D), GC Scallop, Lobst (1), Monk ©. R Crab, Skate, SMB, Tilefish
559	Bluefish, Dogfish, Fluke, Herr (D), GC Scallop, Lobst (1, A1), Monk (D), R Crab, Skate, SMB, Tilefish
564	Bluefish, BS Bass, Fluke, Scup, SMB, Tilefish (not LA MS)
569	Bluefish, Dogfish, Fluke, Herr (D), GC Scallop, Lobst (1), Monk (D), Quahog, R Crab, S Clam, Skate, SMB, Tilefish
572	Bluefish, Dogfish, Herr (D), GC Scallop, Lobst (1), Monk ©, Quahog, S Clam, Skate, SMB, Tilefish
574	Bluefish, Dogfish, Fluke, Herr (D), Lobst (1), Monk ©, R Crab, Scup, Skate, SMB, Tilefish
601	Bluefish,, ogfish, ,, Lobst (A1), Monk (D), R Crab, Skate, SMB, Surf clam
615	Bluefish,, BSB,Dogfish, , Herr (D), Lobst (A1), Monk (E), R Crab, Skate, SMB, Surf clam

628	Bluefish, Dogfish, Herr (D), Lobst (1), Monk (D), Quahog, R Crab, S Clam, Skate, SMB, Tilefish
631	Bluefish, Dogfish, Fluke, Herr (D), GC Scallop, Lobst (1), Monk ©, R Crab, Scup, S Clam, Skate, SMB, Tilefish
650	Bluefish, Dogfish, Lobst (1), Monk (D), SMB
653	Dogfish, Fluke, Herr (D), GC Scallop, Lobst (1), Monk (E), R Crab, Scup, Skate, SMB, Tilefish
659	Bluefish, Dogfish, Herr (D), Lobst (1), Monk (D), R Crab, Skate, SMB, Tilefish
670	Bluefish, Dogfish, Lobst (1), Monk ©, Skate, SMB, Tilefish
671	Bluefish, Dogfish, Herr (D), Monk (D), Skate, SMB
685	Bluefish, Dogfish, Herr (D), GC Scallop, Lobst (A1, A2, A6, AOC), Monk ©, Quahog, R Crab, S Clam, Skate, SMB, Tilefish
688	Bluefish, Dogfish, Herr (D), GC Scallop, Lobst (A1, A2, A6, AOC), Monk ©, Quahog, R Crab, S Clam, Skate, SMB, Tilefish
709	Bluefish, dogfish, Fluke, Herr (D), GC Scallop, Lobst (1), Monk ©, Quahog, R Crab, S Clam, Skate, SMB, Tilefish
718	Dogfish, Fluke, Herr (D), GC Scallop, Lobst (1, A1, A2, AOC), Monk ©, R Crab, Skate, SMB, Tilefish
738	Bluefish, Dogfish, Fluke, Herr (D), GC Scallop, Lobst(1, A2, AOC), Monk ©, Quahog, R Crab, S Clam, Skate, SMB, Tilefish
747	Bluefish, BS Bass, Dogfish, Fluke, Herr (D), GC Scallop, Lobst (1), Monk (F), Quahog, R Crab, Scup, S Clam, Skate, SMB, Tilefish
765	Dogfish, Lobst (1), Monk (E), SMB
766	Bluefish, BS Bass, Digfish, Fluke, Herr (D), Monk (C), R Crab, Scup, Skate, SMB, Tilefish
804	Dogfish, Lobst (1), Monk(D), SMB
808	Bluefish, BS Bass, Dogfish, Fluke, Herr (D), Lobst (1), Monk (D), R Crab, Scup, Skate, SMB, Tilefish
814	Bluefish, Dogfish, Herr (D), Lobst (1, A1), Monk (D), R Crab, Skate, SMB, Tilefish
821	Bluefish, BS Bass, Dogfish, Fluke, Herr (B, C), Lobst (1), Monk (D), R Crab, Scup, Skate, SMB, Tilefish
834	BS Bass, Dogfish, Fluke, Herr (D), Lobst (1), Monk (D), R Crab, Scup, Skate, SMB, Tilefish
842	Bluefish, BS Bass, Dogfish, Fluke, Herr (D), Lobst (1), Monk ©, R Crab, Scup, Skate, SMB, Tilefish
851	Bluefish, Dogfish, Herr (A), Lobst (1), Monk (D), Quahog, R Crab, S Clam, Skate, SMB, Tilefish

876	Bluefish, Dogfish, Fluke, Herr (D), Lobst (1), Monk ©, R Crab, LA Scallop, Skate, SMB, Tilefish
877	Bluefish, Dogfish, Herr (D), GC Scallop, Lobst (1), Monk ©, Quahog, Skate, SMB, Tilefish
879	Bluefish, Dogfish, Fluke, Herr (D), Gen scallop (C), Lobster, Monk (D), RCrab, Skate, SMB, Tilefish
880	Bluefish, Dogfish, Herr (D), GC Scallop, Lobst (1), Monk (C), Quahog, Skate, Tilefish
883	Bluefish, Dogfish, Herr (D), Lobst (1, A2), Monk (D), R Crab, Skate, SMB, Tilefish
895	Bluefish, Dogfish, Fluke, Herr (D), GC Scallop, Lobst (1), Monk (C_), Quahog, R Crab, S Clam, SMB, Tilefish
913	Bluefish, BS Bass, Dogfish, Herr, GC Scallop, Lobst (1, A2, AOC), Monk (D), R Crab, Scup, Skate, SMB, Tilefish
962	Bluefish, Dogfish, Herr (D), Lobst (1), Monk (D), R Crab, Skate, SMB, Tilefish
965	Bluefish, Dogfish, Fluke, Herr (D), GC Scallop, Lobst (1), Monk (D), Quahog, R Crab, Scup, S Clam, Skate, SMB, Tilefish
971	Bluefish, Dogfish, Herr (D), Monk (E), R Crab, Skate, SMB, Tilefish
1019	Bluefish, Dogfish, Fluke, Herr (D), Gen scallop (C), Lobster, Monk (D), RCrab, Skate, SMB, Tilefish
1021	Bluefish, Dogfish, Herr (D), Lobst (1), Monk ©, Quahog, R Crab, S Clam, Skate, SMB, Tilefish
1028	Bluefish, BS Bass, Dogfish, Fluke, Herr (A), GC Scallop, Lobst (1), Monk (D), R Crab, Scup, Skate, SMB, Tilefish
1054	Bluefish, Dogfish, Herr (D), Lobst (1), Monk ©, R Crab, Skate, Tilefish
1077	Bluefish, Dogfish, Herr (A), Lobst (1), Monk (D), Quahog, R Crab, S Clam, Skate, SMB, Tilefish
1091	Bluefish, BS Bass, Dogfish, Herr (D), Lobst (1), Monk ©, R Crab, Scup, Skate, SMB, Tilefish
1099	BLUEFISH, SPINY DOGFISH, BLACK SEA BASS, HERRING AMERICAN LOBSTER MONKFISH - CATEGORY C OCEAN QUAHOG RED CRAB SCUP, SCALLOP (LAGC) SKATE SQUID/BUTTERFISH – MORATORIUM ATLANTIC MACKEREL TILEFISH
1103	Bluefis, Dogfish, Fluke, Herr (D), Lobst (1), Monk ©, Skate, SMB
1104	Bluefish, Dogfish, Herr (D), GC Scallop, Lobst(1, A2, AOC), Monk ©, Quahog, R Crab, Scup, S Clam, Skate, SMB, Tilefish
1110	Bluefish, Dogfish, Herr (D), GC Scallop, Lobst (1), Monk ©, Quahog, R Crab, S Clam, Skate, SMB, Tilefish
1115	Bluefish, Dogfish, Herr (D), Lobst (1), Monk (D), R Crab, Skate, SMB, Tilefish

1122	Bluefis, Dogfish, Fluke, Herr (D), Lobst (1), Monk ©, R Crab, Skate, SMB, Tilefish
1139	Bluefish, BS Bass, Dogfish, Fluke, Herr (D), Lobst (1), Monk (E), R Crab, Scup, Skate, SMB, Tilefish
1140	Bluefish, Dogfish, Herr (D), Lobst (1), Monk ©, R Crab, Skate, SMB, Tilefish
1144	Bluefish, Dogfish, Herr (D), GC Scallop, Lobst (1), Monk ©, Quahog, R Crab, Scup, S Clam, Skate, SMB, Tilefish
1150	Bluefish, Dogfish, Fluke, Herr (A), GC Scallop, Lobst (1), Monk (D), Quahog, R Crab, S Clam, Skate, SMB, Tilefish
1156	Bluefish, Dogfish, Herring (D), Lobster (1), Monk (C), R Crab, Skate, SMB, Tilefish
1171	Bluefish, Dogfish, Fluke, Herr (D), GC Scallop, Lobst (1), Monk (C), Quahog, R Crab, S Clam, Skate, SMB, Tilefish
1234	Bluefish, BSB, Dogfish, Fluke, Herr (D), GC Scallop, Lobst (1), Monk (C), Quahog, R Crab, scup, sudf clam, Skate, SMB, Tile
1257	Bluefish, Dogfish, Herr (D), Lobst (A, 1A), Monk (E), Skate, SMB, Tilefish
1363	Bluefish, BS Bass, Dogfish, Fluke, Herr (D), GC Scallop, Lobst (1), Monk ©, Quahog, R Crab, Scup, S Clam, Skate, SMB, Tilefish
1423	Bluefish, Dogfish, Fluke, Monk (D), Quahog, R Crab, Scup, S Clam, Skate, SMB, Tilefish
1443	Bluefish, Dogfish, Herr (D), Lobst(1, A1), Monk (E), Quahog, R Crab, S Clam, Skate, SMB, Tilefish
1539	Bluefish, BS Bass, Dogfish, Fluke, Herr (D), Monk (E), R Crab, Scup, Skate, SMB, Tilefish
1579	Bluefish, Dogfish, Herr ©, Lobs (1, A1), Monk (D), R Crab, Skate, SMB, Tilefish
1592	Bluefish, Dogfish, Herr (D), Lobst (1), Monk (E), R Crab, Skate, Tilefish
1696	Bluefish, Dogfish. Herr (D), Monk ©, R Crab, Skate, SMB, Tilefish
1763	Bluefish, Dogfish, Herr (D), Monk (E), R Crab, Skate, SMB, Tilefish
1808	Dogfish, Fluke, Herr (D), Lobst (1), Monk (D), Skate, SMB, Tilefish
1881	Dogfish, Herr (D), Lobst (A1), Monk (E), SMB
1894	Bluefish, Dogfish, Herr (D), Lobst (1, A3), Monk (D), R Crab, Skate, SMB
1952	Bluefish, Dogfish, Fluke, Herr (A), GC Scallop, Lobst (1), Monk (C_), Quahog, R Crab, S Clam, Skate, SMB, Tilefish
1977	Bluefish, Dogfish, Fluke, Herr (D), GC Scallop, Monk (D), R Crab, Skate, SMB, Tilefish

2453	Bluefish, Dogfish, Herr (D), Lobs (1, A1), Monk (E), Scup, Skate, SMB, Tilefish
2482	Dogfish, Monkfish (E), Skate
19021	Bluefish, Dogfish, Lobs (1, 3), Monk (E), Squid/Butterfish, Atlantic Mackerel
19021	Bluefish, Dogfish, Lobs (1), Monk (E), Squid/Butterfish, Atlantic Mackerel
[Permit] 149577	Bluefish, Dogfish, Lobs (1, 3), Monk (E),
[Permit] 330496	Lobs (1), Monk (C)

State Permits
None
None
MA offshore lobster, dogfish, scallop shucking
None
None
None
None
None
None
None
None
None
None
None
None
ME comm fishing crew,
None
MA offshore lobster non trap, striped bass, scallop shucking, ME comm fishing/crew
ME comm fishing/crew, herr., whelk, dogfish, comm shrimp/crew, scallop dragger
None
MA Boat 0-59 ft, ME comm fishing/crew, dogfish,
ME comm fishing/crew, herr., comm shrimp/crew, scallop dragger; MA offshore lobster non-trap
MA offshore lobster,
ME comm fishing/crew, herr., comm shrimp /crew MA offshore lobster non trap, scallop shucking
ME comm fishing/crew, herr., comm shrimp/crew, lobster; MA offshore lobster non trap, scallop shucking

None

None

None

NH comm saltwater, lobster, crab, MA offshore lobster nontrap,

ME lobster 800 traps

None

ME comm fishing/crew, herr., MA offshore lobster, scallop shucking

None

ME comm fishing/crew, herr., comm shrimp/crew

ME comm fishing, , comm shrimp/crew, scallop dragger

MA: Offshore lobster non-trap, CAP sea herring, CAP squid, fluke

ME comm fishing/crew, herr.

ME lobster 800 traps

None

NH wholesale marine species, MA commercial boat permit, trawl and gillnet

ME comm fishing/crew, herr., MA offshore lobster non-trap, scallop shucking,

MA offshore lobster, non-trap, scallop shucking, ME comm fishing, crew, comm shrimp, crew, scallop dragger

None

MA Boat 0-59 ft, coastal lobster

MA offshore lobster non trap, scallop shucking, squid, herring;

MA offshore lobster non-trap, scallop shucking, striped bass,

None

None

None

ME comm fishing/crew, MA offshore lobster non-trap, sea herring,

ME comm fishing/crew, shrimp, herr., MA offshore lobster non trap, scallop shucking

None

MA offshore lobster non-trap, CAP-NS mobil gear, CAP squid, fluke, scup, sea bass;

None

ME comm fishing/crew, herr., MA offshore lobster non trap, scallop shucking

ME comm fishing,

MA offshore lobster, non-trap, scallop shucking;

MA offshore lobster, non-trap, scallop shucking;

ME comm fishing, crew, comm shrimp, crew, scallop dragger; MA offshore lobster, non-trap, scallop shucking;

None

MA offshore lobster non trap, scallop shucking, squid, herring;

ME comm fishing, crew, comm shrimp, crew, scallop dragger; MA offshore lobster, non-trap, scallop shucking;

MA offshore lobster non trap, scallop shucking, squid, herring;

None

None

None

None

RI comm vessel, MA offshore lobster non trap, scallop shucking, squid, herring;

ME comm fishing, crew, comm shrimp, crew, scallop dragger; MA offshore lobster, non-trap, scallop shucking;

MA: offshore lobster non trap, scallop shucking

None

MA offshore lobster non-trap, dogfish, str bass,
scallop-shucking, northern shrimp,

MA offshore lobster nontrap, striped bass,
scallop shucking,

None

MA offshore lobster nontrap, striped bass,
scallop shucking,

None

MA offshore lobster non trap, scallop shucking,
squid, herring;

None

None

MA offshore lobster non trap, scallop shucking,
squid, herring;

None

None

MA offshore lobster non-trap, dogfish, str bass,
scallop-shucking, northern shrimp,

ME comm fishing/crew, herr., MA boat 60-99 ft

None

ME comm fishing/crew, MA offshore lobster
non-trap, scup, sea herring,

None

None

ME comm fishing/crew, herring, MA: offshore
lobster non-trap, scup, sea herring,

MA offshore lobster non trap, scallop shucking,
squid, herring;

MA offshore lobster non-trap, scallops
shucking

ME Comm fishing/crew;MA offshore lobster
nontrap, scup, sea herring, shellfish, scallop
shucking

MA Offshore lobster nontrap, northern shrimp, scallop shucking, str bass, dogfish,

None

None

MA offshore lobster non-trap, sea bass, sea herring, shellfish, scallop shucking,

MA offshore lobster non-trap, shellfish, scallop shucking, fluke, scup; ME comm fishing herring, dogfish, CT comm FV, RI comm vessel,

None

MA offshore lobster non-trap, sea bass, herring, scallops shucking, shellfish, fluke

None

None

ME comm fishing/crew, herr.,shrimp, MA offshore lobster non trap, scallop shucking

None

ME comm fishing, MA offshore lobster, non-trap, scallop shucking;

None

MA Boat 0-59 ft, offshore lobster non trap, scallop shucking, squid, herring;NH

None

None

None

None

ME comm fishing/crew, dogfish, herring, whelk, comm shrimp/crew, Lobster

None

ME: comm fishing, herring, dogfish; RI comm vessel, CT comm landing, MA offshore lobster non-trap, scallop shucking, fluke, scup

MA boat 0-59 ft. offshore lobster non trap, scallop shucking, squid,

ME comm fishing /crew, comm shrimp/crew,
scallop dragger, MA offshore lobster non trap

None

None

None

Lobster

None

Other Federal Permits not enrolled in the SHS

None

None

None

None

None

None

None

None

None

None

None

None

None

None

None

None

None

None

None

None

None

None

None

None

None

None

None

None

None

None

None

None

None

None

None

None

None

None

None

None

None

None

None

None

None

None

None

None

None

None

None

None

None

None

None

None

None

None

None

None

None

None

None

None

None

None

None

None

None

None

None

None

None

None

None

None

None

None

None

None

None

None

None

None

None

None

None

None

None

None

None

None

None

None

410417

None

None

None

None

None

none

None

None

None

None

None

None

None

None

None

None

None

None

None

None

None

None

None



MRI	Permit Number	Permit Name
3	150851	TRALICE
16	114846	MARIE ANN
59	151086	BAILED OUT
120	150908	DETERMINED
129	150041	ZACH N ABBIE
145	147091	GULF VENTURE
197	149577	STEURY
219	150464	STARCRAFT II
231	149649	CRESTLINER
241	150423	HUNKY DORY
297	251690	LISA ANN II
321	150060	OLIVER
326	150578	TONI ANNE
338	131009	MR BAXTER
353	149492	POINTER
390	250428	JESSE
391	250431	ANCOVA PRAIA
401	250483	BETHANY JEAN
407	250512	DE DEE MAE II
408	149776	STAR
412	242536	SHANNON KRISTINE
413	250547	ROBERT MICHAEL
417	321079	ANGELA MICHELLE
422	250603	BLUE WATER III
424	250631	LORI ANN
426	150204	STARCRAFT
434	150043	FOXY GIRL
436	150537	NUTMEG
441	146819	LORI B
442	150276	LUCKY DUCK
472	149454	UNNAMED
478	149567	STARCRAFT
493	149133	F/V BUSTER B
499	310289	CAVALIER
508	310354	LAUREN DOROTHY II
517	150972	FAVORITE SON
518	310422	JERRY & JOE
526	251242	AMERICAN HERITAGE
530	149504	PHILLIS
532	310504	KIRSTEN LEE
534	310510	CHRISTINA CAROL
557	330708	THE JOCKA
559	149890	1975 SEA NYMPH
564	150306	1990 GALAXY

569	150350	JOLY
572	320541	LYDIA & MAYA
574	150391	1973 RIENELL
601	150843	CRESTLINER
615	150362	STARCRAFT III
628	410537	TERESA MARIE IV
631	320470	DIANNE LYNN II
650	150766	UNNAMED 12 SKIFF
653	250830	PAMET
659	150083	UNNAMED
670	330448	JENNIFER & EMILY
671	151095	PACKER II
685	320903	JAMIE & ASHLEY
688	320944	THERESA & ALLYSON
709	330774	TITAN
718	149844	MOXIE FUN
738	330181	T LUIS
747	310421	FLIGHT 1
765	330251	ALMAHROSA
766	149975	CAPE COD
804	149560	F/V SEA NYMPH
808	149755	ADAM & JOSEPH
814	149515	UNNAMED
821	150773	SEA BREEZE TOO
834	150371	WILLIE V
842	330392	BLACK BEAUTY
851	128672	NIGHTOWL
872	330496	TWO MEGS
876	330504	LINDA
877	330508	CAPTN MARK
879	330517	SEEL
880	330519	CAPTN JAKE
883	150277	MAGGIE J
895	330552	TRIPOLINA
913	150599	2007 JOHNSON
962	150046	137CB
965	410106	CAPT MANO
971	320135	TRIDENT
1019	410210	TROPICO
1021	410212	SAMMY JO
1028	410574	RUTH & PAT
1054	149805	ABBY
1077	410457	HARMONY
1091	149549	TRIUMPH
1099	410349	WILLIAM LYNN

1103	410355	TERESA MARIE III
1104	410357	JOAN MARGUERITE
1110	410369	OLYMPIA
1115	149842	134FM
1122	410401	MARIA/JO-ANN
1139	149839	134FL
1140	149872	SPECIAL K
1144	410452	NOBSKA
1150	410538	MORAGH K
1156	150287	1975 SILVERLINE
1171	410522	MORUE
1234	320304	ALYSSA & ZACHARY
1257	149637	COLE & KATHERINE
1363	330516	AARON & MELISSA II
1423	149593	NEXT GENERATION
1443	320722	ISABELLA & AVA
1539	150635	WILD WILLY
1579	146646	RHIANNON RAE II
1592	150604	JESSICA K
1696	150309	2007 TRACKER
1763	149495	SEA NYMPH
1808	150316	RIG A JIG
1881	250716	KATIE & SARAH
1894	150235	UNNAMED
1952	410527	MARY K
1977	240770	DONNA JEAN II
1852	150611	SALLY J
2453	118724	RACHEL T
2482	150359	SUSAN LEE
2325	151483	HAWSER

VIOLA

**THE SUSTAINABLE HARVEST SECTOR I
SECTOR OPERATIONS PLAN FOR FISHING YEAR MAY 2013-APRIL 2014**

The undersigned agrees to execute the Sustainable Harvest Sector I Operations Plan and Sustainable Harvest Sector I Membership Agreement for the fishing year May 2013 – April 2014, as of the date written below.

Permit #	Moratorium Right ID	Permit Name
149454	472	UNNAMED
150371	834	WILLIE V
330392	842	BLACK BEAUTY



Name Willard H. Viola

Capacity (owner, president, etc) Owner

Signature Willard H. Viola


Date 11/10/12

VAFIDAV

**THE SUSTAINABLE HARVEST SECTOR I
SECTOR OPERATIONS PLAN FOR FISHING YEAR MAY 2013-APRIL 2014**

The undersigned agrees to execute the Sustainable Harvest Sector I Operations Plan and Sustainable Harvest Sector I Membership Agreement for the fishing year May 2013 – April 2014, as of the date written below.

Permit #	Moratorium Right ID	Permit Name
240770	1977	DONNA JEAN II



Name Paul G Vafides

Capacity (owner, president, etc) President

Signature Paul G Vafides

Date 11-14-12

TJH/AT

**THE SUSTAINABLE HARVEST SECTOR I
SECTOR OPERATIONS PLAN FOR FISHING YEAR MAY 2013-APRIL 2014**

The undersigned agrees to execute the Sustainable Harvest Sector I Operations Plan and Sustainable Harvest Sector I Membership Agreement for the fishing year May 2013 – April 2014, as of the date written below.

Permit #	Moratorium Right ID	Permit Name
150316	1808	RIG A JIG
149577		STEURY New permit

I bought this permit currently in the down East sector I would like to bring it into SHS could you let me know what I need to do

thnx
=



Name Mathew Thomsen

Capacity (owner, president, etc) owner

Signature [Handwritten Signature]


Date 11/17/12

THERON

**THE SUSTAINABLE HARVEST SECTOR I
SECTOR OPERATIONS PLAN FOR FISHING YEAR MAY 2013-APRIL 2014**

The undersigned agrees to execute the Sustainable Harvest Sector I Operations Plan and Sustainable Harvest Sector I Membership Agreement for the fishing year May 2013 – April 2014, as of the date written below.

Permit #	Moratorium Right ID	Permit Name
150043	434	FOXY GIRL
310354	508	LAUREN DOROTHY II



Name ^{AV} Foxy Girl and ^{FIV} LAUREN DOROTHY - ~~Edward B. Thorsen~~

Capacity (owner, president, etc) owner

Signature Edward B Thorsen

Date 11-9-12

TET BOB

**THE SUSTAINABLE HARVEST SECTOR I
SECTOR OPERATIONS PLAN FOR FISHING YEAR MAY 2013-APRIL 2014**

The undersigned agrees to execute the Sustainable Harvest Sector I Operations Plan and Sustainable Harvest Sector I Membership Agreement for the fishing year May 2013 – April 2014, as of the date written below.

Permit #	Moratorium Right ID	Permit Name
250547	413	Robert Michael

Name Robert Tetrauit

Capacity (owner, president, etc) President

Signature Rob. T. Tetrauit


Date 11/27/12

SANTON

**THE SUSTAINABLE HARVEST SECTOR I
SECTOR OPERATIONS PLAN FOR FISHING YEAR MAY 2013-APRIL 2014**

The undersigned agrees to execute the Sustainable Harvest Sector I Operations Plan and Sustainable Harvest Sector I Membership Agreement for the fishing year May 2013 – April 2014, as of the date written below.

Permit #	Moratorium Right ID	Permit Name
330181	738	T LUIS



Name ANTONIO L. SANTOS

Capacity (owner, president, etc) PRES

Signature *Antonio L. Santos*

Date 11/10/12

Rusmik

**THE SUSTAINABLE HARVEST SECTOR I
SECTOR OPERATIONS PLAN FOR FISHING YEAR MAY 2013-APRIL 2014**

The undersigned agrees to execute the Sustainable Harvest Sector I Operations Plan and Sustainable Harvest Sector I Membership Agreement for the fishing year May 2013 – April 2014, as of the date written below.

Permit #	Moratorium Right ID	Permit Name
147091	145	Gulf Venture
150359	2482	Susan Lee
150041	129	Zach N Abbie

Name Michael A. Russo

Capacity (owner, president, etc) Owner

Signature Michael Russo

Date 3/12/13

RUITPHI

**THE SUSTAINABLE HARVEST SECTOR I
SECTOR OPERATIONS PLAN FOR FISHING YEAR MAY 2013-APRIL 2014**

The undersigned agrees to execute the Sustainable Harvest Sector I Operations Plan and Sustainable Harvest Sector I Membership Agreement for the fishing year May 2013 – April 2014, as of the date written below.

Permit #	Moratorium Right ID	Permit Name
150773	821	SEA BREEZE TOO

Name Philip Ruhl F/O Sea Breeze TOO

Capacity (owner, president, etc) owner

Signature

Date 11-10-12

RAYMOND

**THE SUSTAINABLE HARVEST SECTOR I
SECTOR OPERATIONS PLAN FOR FISHING YEAR MAY 2013-APRIL 2014**

The undersigned agrees to execute the Sustainable Harvest Sector I Operations Plan and Sustainable Harvest Sector I Membership Agreement for the fishing year May 2013 – April 2014, as of the date written below.

Permit #	Moratorium Right ID	Permit Name
151086	59	HARD MERCHANDISE
150908	120	BARBARA & LYN
310421	517	FLIGHT 1
150972	747	FAVORITE SON
149755	808	ADAM & JOSEPH
150277	883	MAGGIE J
410369	1110	OLYMPIA

Name Maggie Raymond

Capacity (owner, president, etc) Owner

Signature M. Raymond

Date 10-21-12

PAT FRA

**THE SUSTAINABLE HARVEST SECTOR I
SECTOR OPERATIONS PLAN FOR FISHING YEAR MAY 2013-APRIL 2014**

The undersigned agrees to execute the Sustainable Harvest Sector I Operations Plan and Sustainable Harvest Sector I Membership Agreement for the fishing year May 2013 – April 2014, as of the date written below.

Permit #	Moratorium Right ID	Permit Name
330504	876	LINDA
410212	1021	SAMMY JO
410401	1122	MARIA/JO-ANN



Name Frank Patania - Frank Patania

Capacity (owner, president, etc) owner

Signature Frank Patania

Date 11/16/12

OSI DAV

**THE SUSTAINABLE HARVEST SECTOR I
SECTOR OPERATIONS PLAN FOR FISHING YEAR MAY 2013-APRIL 2014**

The undersigned agrees to execute the Sustainable Harvest Sector I Operations Plan and Sustainable Harvest Sector I Membership Agreement for the fishing year May 2013 – April 2014, as of the date written below.

Permit #	Moratorium Right ID	Permit Name
150578	326	TONI ANNE
250603	422	BLUE WATER III
250631	424	LORI ANN
320885	478	TARA LYNN II *
310422	518	JERRY & JOE
310510	534	CHRISTINA CAROL
320712	671	PAULO MARC

[* New name and permit number for the old 'Starcraft' permit]

Name David J. Osier

Capacity (owner, president, etc) President

Signature David J. Osier

Date 11/27/12

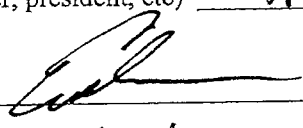
I will send original in mail
with check for 3rd quarter dues.

ORMERI

**THE SUSTAINABLE HARVEST SECTOR I
SECTOR OPERATIONS PLAN FOR FISHING YEAR MAY 2013-APRIL 2014**

The undersigned agrees to execute the Sustainable Harvest Sector I Operations Plan and Sustainable Harvest Sector I Membership Agreement for the fishing year May 2013 – April 2014, as of the date written below.

Permit #	Moratorium Right ID	Permit Name
320135	971	TRIDENT


Name Erik Orman for Grace Fishing Inc
Capacity (owner, president, etc) President
Signature 
Date 11/17/12

ODLIM

**THE SUSTAINABLE HARVEST SECTOR I
SECTOR OPERATIONS PLAN FOR FISHING YEAR MAY 2013-APRIL 2014**

The undersigned agrees to execute the Sustainable Harvest Sector I Operations Plan and Sustainable Harvest Sector I Membership Agreement for the fishing year May 2013 – April 2014, as of the date written below.

Permit #	Moratorium Right ID	Permit Name
✓ 150391	✓ 574 ✓	Rienell
✓ 410537	✓ 628 ✓	TERESA MARIE IV
✓ 149975	✓ 766 ✓	Cape Cod
✓ 150046	✓ 962 ✓	137CB
✓ 410457	✓ 1077 ✓	HARMONY
✓ 149549	✓ 1091 ✓	TRIUMPH
✓ 410355	✓ 1103 ✓	TERESA MARIE III
✓ 149842	✓ 1115 ✓	134FM
✓ 149839	✓ 1139 ✓	134FL
✓ 410452	✓ 1144 ✓	NOBSKA
149926	1164	UNNAMED - sold
✓ 410522	✓ 1171 ✓	MORUE
✓ 150306	✓ 564 ✓	1990 GALAXY
18083	659	UNNAMED



Name JAMES ODLIN

Capacity (owner, president, etc) owner President

Signature [Handwritten Signature]

Date 11/12/2012

ODLCTR

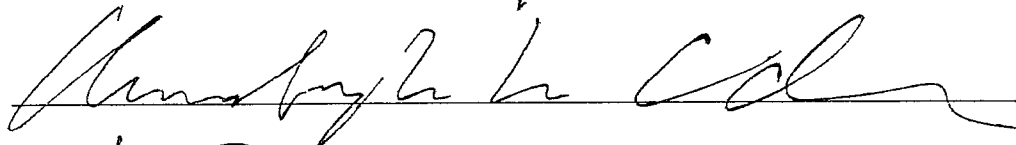
**THE SUSTAINABLE HARVEST SECTOR I
SECTOR OPERATIONS PLAN FOR FISHING YEAR MAY 2013-APRIL 2014**

The undersigned agrees to execute the Sustainable Harvest Sector I Operations Plan and Sustainable Harvest Sector I Membership Agreement for the fishing year May 2013 – April 2014, as of the date written below.

Permit #	Moratorium Right ID	Permit Name
149649	231	CRESTLINER
250483	401	BETHANY JEAN
320541	572	LYDIA & MAYA
149560	804	FV SEA NYMPH
150235	1894	UNNAMED

Name Chris Odlin (FV Lydia & Maya, Inc.)

Capacity (owner, president, etc) Owner/President

Signature 

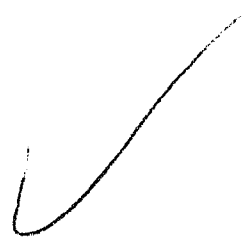
Date 11-14-12

MEMBER

**THE SUSTAINABLE HARVEST SECTOR I
SECTOR OPERATIONS PLAN FOR FISHING YEAR MAY 2013-APRIL 2014**

The undersigned agrees to execute the Sustainable Harvest Sector I Operations Plan and Sustainable Harvest Sector I Membership Agreement for the fishing year May 2013 – April 2014, as of the date written below.

Permit #	Moratorium Right ID	Permit Name
320470	631	Dianne Lynn II
150766	650	Unnamed
149805	1054	Abby
330516	1363	Aaron & Melissa II
410349	1099	William Lynn



Name Bart W. McNeel

Capacity (owner, president, etc) owner, president

Signature Bart W. McNeel

Date 11-16-12

MAYO

**THE SUSTAINABLE HARVEST SECTOR I
SECTOR OPERATIONS PLAN FOR FISHING YEAR MAY 2013-APRIL 2014**

The undersigned agrees to execute the Sustainable Harvest Sector I Operations Plan and Sustainable Harvest Sector I Membership Agreement for the fishing year May 2013 – April 2014, as of the date written below.

Permit #	Moratorium Right ID	Permit Name
250428	390	JESSE
149133	493	BUSTER B
149515	814	UNNAMED
330508	877	CAPT'N MARK
330519	880	CAPT'N JAKE
149495	1763	SEA NYMPH
320722	1443	ISABELLA & AVA

Name Doug Mayo

Capacity (owner, president, etc) owner

Signature [Handwritten Signature]


Date 11.21.12

LOZJE F

**THE SUSTAINABLE HARVEST SECTOR I
SECTOR OPERATIONS PLAN FOR FISHING YEAR MAY 2013-APRIL 2014**

The undersigned agrees to execute the Sustainable Harvest Sector I Operations Plan and Sustainable Harvest Sector I Membership Agreement for the fishing year May 2013 – April 2014, as of the date written below.

Permit #	Moratorium Right ID	Permit Name
150851	3	TRALICE
151109	2226	ROCKY <i>sold</i>
<i>151983</i>	<i>19021</i>	<i>F/V Hawser</i>



Name *Lover Logic, inc*

Capacity (owner, president, etc) *president*

Signature *[Handwritten Signature]*

Date *11/8/2012*

LOU MIK


**THE SUSTAINABLE HARVEST SECTOR I
SECTOR OPERATIONS PLAN FOR FISHING YEAR MAY 2013-APRIL 2014**

The undersigned agrees to execute the Sustainable Harvest Sector I Operations Plan and Sustainable Harvest Sector I Membership Agreement for the fishing year May 2013 – April 2014, as of the date written below.

Permit #	Moratorium Right ID	Permit Name
149890	559	TITAN
330774	709	1975 SEA NYMPH
149844	718	MOXIE FUN

Name Michael Love

Capacity (owner, president, etc) owner

Signature 

Date Nov 20, 2012

LEETUB

**THE SUSTAINABLE HARVEST SECTOR I
SECTOR OPERATIONS PLAN FOR FISHING YEAR MAY 2013-APRIL 2014**

The undersigned agrees to execute the Sustainable Harvest Sector I Operations Plan and Sustainable Harvest Sector I Membership Agreement for the fishing year May 2013 – April 2014, as of the date written below.

Permit #	Moratorium Right ID	Permit Name
330517	879	SEEL
410210	1019	TROPICO

Name Albert C. Lees (Toby)

Capacity (owner, president, etc) Owner

Signature ALBERT C LEES

Date 11/15/12

LEE STE

**THE SUSTAINABLE HARVEST SECTOR I
SECTOR OPERATIONS PLAN FOR FISHING YEAR MAY 2013-APRIL 2014**

The undersigned agrees to execute the Sustainable Harvest Sector I Operations Plan and Sustainable Harvest Sector I Membership Agreement for the fishing year May 2013 – April 2014, as of the date written below.

Permit #	Moratorium Right ID	Permit Name
310504	532	Winston Lee

Name ~~Stephen Lee~~ STEPHEN LEE

Capacity (owner, president, etc) Owner

Signature Stephen Lee

Date 11/28/12

LEAMIK

**THE SUSTAINABLE HARVEST SECTOR I
SECTOR OPERATIONS PLAN FOR FISHING YEAR MAY 2013-APRIL 2014**

The undersigned agrees to execute the Sustainable Harvest Sector I Operations Plan and Sustainable Harvest Sector I Membership Agreement for the fishing year May 2013 – April 2014, as of the date written below.

Permit #	Moratorium Right ID	Permit Name
146819	441	LORI B
250830	653	PAMET

Name Michael P Leary

Capacity (owner, president, etc) Owner

Signature Michael P Leary

Date 11/19/12

WELTUM

**THE SUSTAINABLE HARVEST SECTOR
SECTOR OPERATIONS PLAN FOR FISHING YEAR MAY 2013-APRIL 2014**

The undersigned has executed the Agreement known as the Sustainable Harvest Sector Operations Plan for the fishing year May 2013 – April 2014, as of the date written below.

Permit #	Moratorium Right ID	Permit Name
330496		ON 026766 FlU Two Mags

Name Michael P Leary

Capacity (owner, president, etc) Treasurer Sustainable Seafood LLC

Signature [Handwritten Signature]

Date 3/26/13

KELTUM

**THE SUSTAINABLE HARVEST SECTOR I
SECTOR OPERATIONS PLAN FOR FISHING YEAR MAY 2013-APRIL 2014**

The undersigned agrees to execute the Sustainable Harvest Sector I Operations Plan and Sustainable Harvest Sector I Membership Agreement for the fishing year May 2013 – April 2014, as of the date written below.

Permit #	Moratorium Right ID	Permit Name
242536	412 ✓	SHANNON KRISTINE
150537	436 ✓	NUTMEG
150276	442 ✓	LUCKY DUCK
150118	526 ✓	DANNY BOY III
251242	526	AMERICAN HERITAGE
150635	1539 ✓	WILD WILLY
150604	1592 ✓	JESSICA K

7/20 duplicate!



Name Thomas P Kelly

Capacity (owner, president, etc) Owner

Signature [Handwritten Signature]

Date 11/15/12

KAVPAT

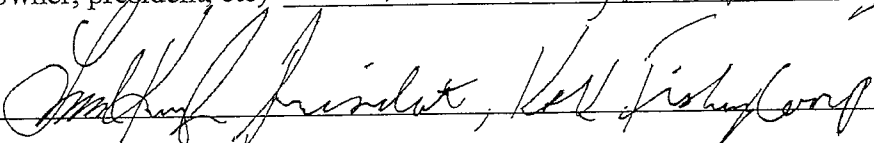
**THE SUSTAINABLE HARVEST SECTOR I
SECTOR OPERATIONS PLAN FOR FISHING YEAR MAY 2013-APRIL 2014**

The undersigned agrees to execute the Sustainable Harvest Sector I Operations Plan and Sustainable Harvest Sector I Membership Agreement for the fishing year May 2013 – April 2014, as of the date written below.

Permit #	Moratorium Right ID	Permit Name
149872	1140	SPECIAL K
410538	1150	MORAGH K
410527	1952	MARY K

Name Lawrence P. Kavanagh jr

Capacity (owner, president, etc) President, K&K Fishing Corp

Signature  President, K&K Fishing Corp

Date 11-9-12

TOTAL

**THE SUSTAINABLE HARVEST SECTOR I
SECTOR OPERATIONS PLAN FOR FISHING YEAR MAY 2013-APRIL 2014**

The undersigned agrees to execute the Sustainable Harvest Sector I Operations Plan and Sustainable Harvest Sector I Membership Agreement for the fishing year May 2013 – April 2014, as of the date written below.

Permit #	Moratorium Right ID	Permit Name
150060	321	OLIVER
150843	601	CRESTLINER
320903	685	JAMIE & ASHLEY
320944	688	THERESA & ALLYSON

Name Allyson E Jordan

Capacity (owner, president, etc) Sectay / Thom

Signature 

Date 11/29/12

HUNKEN

**THE SUSTAINABLE HARVEST SECTOR I
SECTOR OPERATIONS PLAN FOR FISHING YEAR MAY 2013-APRIL 2014**

The undersigned agrees to execute the Sustainable Harvest Sector I Operations Plan and Sustainable Harvest Sector I Membership Agreement for the fishing year May 2013 – April 2014, as of the date written below.

Permit #	Moratorium Right ID	Permit Name
310289	499	CAVALIER

Name Kenneth Hunt - CAVALIER INC.

Capacity (owner, president, etc) President

Signature Kenneth Hunt

Date 11/27/12

FREMAN

**THE SUSTAINABLE HARVEST SECTOR I
SECTOR OPERATIONS PLAN FOR FISHING YEAR MAY 2013-APRIL 2014**

The undersigned agrees to execute the Sustainable Harvest Sector I Operations Plan and Sustainable Harvest Sector I Membership Agreement for the fishing year May 2013 – April 2014, as of the date written below.

Permit #	Moratorium Right ID	Permit Name
149593	1423	NEXT GENERATION

Name ~~Mark Freeman~~ Mark Freeman

Capacity (owner, president, etc) Owner

Signature Mark Freeman

Date 12/03/12

**THE SUSTAINABLE HARVEST SECTOR I
SECTOR OPERATIONS PLAN FOR FISHING YEAR MAY 2013-APRIL 2014**

The undersigned agrees to execute the Sustainable Harvest Sector I Operations Plan and Sustainable Harvest Sector I Membership Agreement for the fishing year May 2013 – April 2014, as of the date written below.

Permit #	Moratorium Right ID	Permit Name
150464	219	STAR CRAFT II
250431	391	ANCORA PRAIA
149776	408	STAR
150204	426	STARCRAFT
150362	615	STARCRAFT III
251690	297	LISA ANN II



Name Jim Ford

Capacity (owner, president, etc) manager/owner

Signature [Handwritten Signature]

Date 11/8/12

DURORA

**THE SUSTAINABLE HARVEST SECTOR I
SECTOR OPERATIONS PLAN FOR FISHING YEAR MAY 2013-APRIL 2014**

The undersigned agrees to execute the Sustainable Harvest Sector I Operations Plan and Sustainable Harvest Sector I Membership Agreement for the fishing year May 2013 – April 2014, as of the date written below.

Permit #	Moratorium Right ID	Permit Name
114846	16	MARIE ANN

CF0AN6

**THE SUSTAINABLE HARVEST SECTOR I
SECTOR OPERATIONS PLAN FOR FISHING YEAR MAY 2013-APRIL 2014**

The undersigned agrees to execute the Sustainable Harvest Sector I Operations Plan and Sustainable Harvest Sector I Membership Agreement for the fishing year May 2013 – April 2014, as of the date written below.

Permit #	Moratorium Right ID	Permit Name
150287	1156	1975 SILVERLINE



Name Angelo Ciocca

Capacity (owner, president, etc) owner

Signature Angelo Ciocca

Date 11/9/12

CARMA

THE SUSTAINABLE HARVEST SECTOR I
SECTOR OPERATIONS PLAN FOR FISHING YEAR MAY 2013-APRIL 2014

The undersigned agrees to execute the Sustainable Harvest Sector I Operations Plan and Sustainable Harvest Sector I Membership Agreement for the fishing year May 2013 – April 2014, as of the date written below.

Permit #	Moratorium Right ID	Permit Name
321079	417	ANGELA MICHELLE
149637	1257	COLE & KATHERINE
150309	1696	2007 TRACKER

Name Carter Fisheries INC. Matthew J. Carter

Capacity (owner, president, etc) President

Signature M.J. Carter

Date 11/27/12

BRATUR

**THE SUSTAINABLE HARVEST SECTOR
SECTOR OPERATIONS PLAN FOR FISHING YEAR MAY 2013-APRIL 2014**

The undersigned has executed the Agreement known as the Sustainable Harvest Sector Operations Plan for the fishing year May 2013 – April 2014, as of the date written below.

Permit #	Moratorium Right ID	Permit Name
965	410106	CAPT MANO

Name Tory Bramante

Capacity (owner, president, etc) Pres.

Signature Tory Bramante

Date 3/28/13

ALEXANDER

THE SUSTAINABLE HARVEST SECTOR
SECTOR OPERATIONS PLAN FOR FISHING YEAR MAY 2013-APRIL 2014

The undersigned has executed the Agreement known as the Sustainable Harvest Sector Operations Plan for the fishing year May 2013 – April 2014, as of the date written below.

Permit #	Moratorium Right ID	Permit Name
250512	407	DE-DEE-MAE II inc
149492	353	MARSHALL ALEXANDER

Name DE-DEE-MAE II inc
MARSHALL ALEXANDER

Capacity (owner, president, etc) Marshall Alexander

Signature Marshall E. Alexander

Date 3/16/13

ALEFER


**THE SUSTAINABLE HARVEST SECTOR I
SECTOR OPERATIONS PLAN FOR FISHING YEAR MAY 2013-APRIL 2014**

The undersigned agrees to execute the Sustainable Harvest Sector I Operations Plan and Sustainable Harvest Sector I Membership Agreement for the fishing year May 2013 – April 2014, as of the date written below.

Permit #	Moratorium Right ID	Permit Name
149643	46	CHAPARRAL <i>Craig Durants</i>
150423	241	HUNKY DORY
330708	557	THE JOCKA
150350	569	JOLY
150599	913	2007 JOHNSON
149545	4993	CAROLINA SKIFF <i>one I am trying to sell</i>
118724	2453	RACHEL T

Name Terry Alexander

Capacity (owner, president, etc) President

Signature 

Date 8/23/12

National Marine Fisheries Service

NMFS vessel/fishery data as of September 10, 2012, 11:12 am

Disclaimer: The information contained on this site does not guarantee that these permits can be renewed or applied for in the future. This information is advisory only and does not represent the baseline information for any vessel, which includes limited access scallop or Northeast multispecies vessel baseline information, used to determine vessel upgrade or replacement eligibility. The National Marine Fisheries Service shall not be held liable for losses caused by use of this information. The National Marine Fisheries Service reserves the right to make a final determination regarding vessel eligibility for any permit.

Most Recent Vessel Data

Vessel: JESSE
 Northeast Federal Fishery Permit: 250428
 US Coast Guard Doc #/State Registration #: 606149
 Primary Owner|Corporation Name: DOUGLAS K MAYO
 Address:
 PO BOX 526
 PORTLAND, ME 04112
 Phone: (207) 233-8761

Hailing Port: PORTLAND, ME.
 Principal Port: PORTLAND, ME.

Sector: Sustainable Harvest Sector 1

Valid Sector LOA? Yes

Most Recent Northeast Federal Fishery Permit Data

Permit Year	Plan	Category	Description	Start Date	End Date
2012	BLU	1	BLUEFISH - COMMERCIAL - 2012	01- MAY- 12	30- APR- 13
2012	DOG	1	SPINY DOGFISH - COMMERCIAL - 2012	01- MAY- 12	30- APR- 13

NMFS Vessel Permit Data

2012	HRG	D	HERRING - OPEN ACCESS - POSSESSION LIMIT - 2012	01- MAY- 12	30- APR- 13
2012	LO	1	AMERICAN LOBSTER - NON -TRAP - 2012	01- MAY- 12	30- APR- 13
2012	MNK	D	MONKFISH - CATEGORY D - 2012	01- MAY- 12	30- APR- 13
2012	MUL	A	NE MULTISPECIES - INDIVIDUAL DAS - 2012	01- MAY- 12	30- APR- 13
2012	SMB	3	SQUID/BUTTERFISH - INCIDENTAL - 2012	01- MAY- 12	30- APR- 13
2012	SMB	4	ATLANTIC MACKEREL - 2012	01- MAY- 12	30- APR- 13
2012	TLF	1	TILEFISH - COMMERCIAL/INCIDENTAL - 2012	01- MAY- 12	30- APR- 13

National Marine Fisheries Service

NMFS vessel/fishery data as of September 10, 2012, 11:12 am

Disclaimer: The information contained on this site does not guarantee that these permits can be renewed or applied for in the future. This information is advisory only and does not represent the baseline information for any vessel, which includes limited access scallop or Northeast multispecies vessel baseline information, used to determine vessel upgrade or replacement eligibility. The National Marine Fisheries Service shall not be held liable for losses caused by use of this information. The National Marine Fisheries Service reserves the right to make a final determination regarding vessel eligibility for any permit.

Most Recent Vessel Data

Vessel: ROBERT MICHAEL
 Northeast Federal Fishery Permit: 250547
 US Coast Guard Doc #/State Registration #: 629285
 Primary Owner/Corporation Name: ROBERT MICHAEL INC
 Address:
 2 PORTLAND FISH PIER STE 211
 PORTLAND, ME 04101-4603
 Phone: (207) 761-4418

Hailing Port: PORTLAND, ME.
 Principal Port: PORTLAND, ME.

Sector: Sustainable Harvest Sector 1

Valid Sector LOA? Yes

Most Recent Northeast Federal Fishery Permit Data

Permit Year	Plan	Category	Description	Start Date	End Date
2012	BLU	1	BLUEFISH - COMMERCIAL - 2012	19-JUN-12	30-APR-13
2012	DOG	1	SPINY DOGFISH - COMMERCIAL - 2012	19-JUN-12	30-APR-13

2012	HRG	D	HERRING - OPEN ACCESS - POSSESSION LIMIT - 2012	19- JUN- 12	30- APR- 13
2012	LGC	C	SCALLOP - LAGC - INCIDENTAL - 2012	19- JUN- 12	28- FEB- 13
2012	LO	1	AMERICAN LOBSTER - NON - TRAP - 2012	19- JUN- 12	30- APR- 13
2012	MNK	C	MONKFISH - CATEGORY C - 2012	19- JUN- 12	30- APR- 13
2012	MUL	A	NE MULTISPECIES - INDIVIDUAL DAS - 2012	19- JUN- 12	30- APR- 13
2012	OQ	6	OCEAN QUAHOG - 2012	19- JUN- 12	30- APR- 13
2012	RCB	A	RED CRAB - OPEN ACCESS - INCIDENTAL BYCATCH - 2012	19- JUN- 12	28- FEB- 13
2012	SF	1	SURF CLAM - 2012	19- JUN- 12	30- APR- 13
2012	SKT	1	SKATE - 2012	19- JUN- 12	30- APR- 13
2012	SMB	3	SQUID/BUTTERFISH - INCIDENTAL - 2012	19- JUN- 12	30- APR- 13
2012	SMB	4	ATLANTIC MACKEREL - 2012	19- JUN- 12	30- APR- 13
2012	TLF	1	TILEFISH - COMMERCIAL/INCIDENTAL - 2012	19- JUN- 12	30- APR- 13



NOAA Fisheries Service

Permit Ownership Check

Last Date Before Change: 25 Oct 2010

Permit Year	Vessel Name	Registration	Vessel Owner	Address	City	State	Zip	Cancel Reason	Cancel Date	Remarks
2012	PAMET	906915	SANDIA FISHING CORPORATION	15 JEROME SMITH ROAD	PROVINCETOWN	MA	02657		None	
2011	PAMET	906915	SANDIA FISHING CORPORATION	15 JEROME SMITH ROAD	PROVINCETOWN	MA	02657	11	26 Apr 2012	CLEARED VTR COMP - RNWD 2011 PERMIT 6/16/11 V.B.
2010	PAMET	906915	SANDIA FISHING CORPORATION	15 JEROME SMITH ROAD	PROVINCETOWN	MA	02657	11	16 Jun 2011	TO ADD MUL K 10/25/10 V.S.
2010	PAMET	906915	SCANDIA FISHING CORPORATION	15 JEROME SMITH ROAD	PROVINCETOWN	MA	02657	8	25 Oct 2010	
2010	PAMET	906915	MICHAEL P LEARY	3 ORCHARD DRIVE	HAMPTON FALLS	NH	03844	4	12 Oct 2010	PERMIT TRANSFERED TO CPH JL
2009	PAMET	906915	MICHAEL P LEARY	3 ORCHARD DRIVE	HAMPTON FALLS	NH	03844	11	08 Apr 2010	
2008	PAMET	906915	MICHAEL P LEARY	3 ORCHARD DRIVE	HAMPTON FALLS	NH	03844	11	16 Mar 2009	LAGC NGOM ISSUED
2008	PAMET	906915	MICHAEL P LEARY	3 ORCHARD DRIVE	HAMPTON FALLS	NH	03844	8	03 Nov 2008	
2007	PAMET	906915	MICHAEL P LEARY	3 ORCHARD DRIVE	HAMPTON FALLS	NH	03844	11	31 Mar 2008	VESSEL REPLACEMENT FROM FV SKINNY 150426 PT
2007	PAMET	906915	MICHAEL P LEARY	3 ORCHARD DRIVE	HAMPTON FALLS	NH	03844	20	07 Sep 2007	NEW OWNER AND ALT PHONE 6032343399



UNITED STATES DEPARTMENT OF COMMERCE
National Oceanic and Atmospheric Administration
NATIONAL MARINE FISHERIES SERVICE
NORTHEAST REGION
55 Great Republic Drive
Gloucester, MA 01930-2276

CONFIRMATION OF PERMIT HISTORY (CPH)

Date Issued: 10/07/10

History Owner: Michael P Leary

Vessel Name: PAMET

Permit Number: 250830

Doc/Reg Number: 906915

This confirms that you have retained the above-named vessel's limited access fishing rights and fishing permit history in the, **Northeast (NE) multispecies, fluke, scup, Loligo/butterfish, Limited Access General Category Sea Scallop (NGOM), and American lobster fishery.** Issuance of this CPH preserves the eligibility of this history owner to apply for limited access permits for a replacement vessel based on the vessel's fishing and permit history, subject to the replacement provisions.

This CPH will remain valid until the above vessel's fishing and permit history are used to qualify a vessel for a limited access permit.

Please retain this confirmation for your records. If you have questions concerning this confirmation, please call the Northeast Region information line at 978-281-9278.

Sincerely,

Patricia A. Kurkul
Regional Administrator

