

# SUSTAINABLE HARVEST SECTOR I OPERATIONS PLAN FY2012

**Date Amended: December 1 2011**

## Contents

1. GENERAL PROVISIONS .....	3
1.1. Membership.....	3
1.2. Management .....	3
1.3. Incorporation as a Legal Entity .....	3
1.4. Definition of Sector as Three Entities .....	3
2. HARVESTING RULES .....	5
2.1. ACE Management .....	5
2.1.1. ACE and Annual Distribution.....	5
2.1.2. Reserve.....	5
2.1.3. Distribution of Reserve .....	5
2.1.4. Additional Measures to Prevent ACE Overages.....	5
2.1.5. ACE Transfers .....	5
2.2. Monitoring.....	6
2.2.1. Monitoring .....	6
2.2.2. Sector Reporting to NMFS .....	6
2.2.3. Plan for notifying NMFS once an ACE threshold has been reached.....	6
2.2.4. Data Reconciliation.....	6
2.2.5. Discards.....	7
2.2.6. Annual Report.....	7
2.2.7. Data Management .....	7
2.3. Administrative.....	7
2.3.1. Fishing in US/CA Areas .....	7
2.3.2. Hot Spot Reporting .....	7
2.3.3. Proof of Sector Membership.....	7
2.4. Gear Restrictions .....	8

2.5.	Confidential Data Statement .....	8
2.6.	Exemption Requests.....	8
3.	REPORTING .....	10
3.1.	Issue Tracking .....	10
3.2.	Reporting to NMFS.....	10
4.	CONSOLIDATION OF ACE AND REDIRECTION OF EFFORT .....	11
4.1.	Consolidation of ACE .....	11
4.2.	Redirection of Effort .....	11
5.	MONITORING PROVISIONS .....	12
6.	ENFORCEMENT.....	13
6.1.	Agreement Enforcement .....	13
6.2.	Restrictions on Fishing Activity.....	13
6.3.	Joint and Several Liabilities .....	13
6.4.	Infractions Committee.....	13
6.5.	Procedures for Investigations.....	14
6.6.	Penalties for Violations .....	15
6.7.	Expulsion .....	15
6.7.1.	Cause.....	15
6.7.2.	Procedure .....	15
6.8.	Notification to NMFS.....	16
6.9.	Penalties and Attorney’s Fees .....	16
6.10.	Application of Fines, Penalties, and Damages .....	16
6.11.	Appeal from Committee Decision.....	16
6.12.	Dispute Procedures.....	17
6.13.	Indemnification.....	17
6.14.	Administrative Enforcement.....	18
6.15.	Schedule of Penalties.....	19
7.	APPENDIX 1: SHS1 FY2012 MEMBERSHIP - PRELIMINARY .....	20
8.	APPENDIX 2: SHS1 BOARD OF DIRECTORS .....	31
9.	APPENDIX 3: SHS1 CERTIFICATION OF INCORPORATION .....	32

## **1. GENERAL PROVISIONS**

### **1.1. Membership**

The Sustainable Harvest Sector I (SHSI) is a voluntary business association comprised primarily of Northeast multispecies permit holders who have agreed to participate in and abide by the SHS1 Operations Plan and Membership Agreement for Fishing Year 2012 (FY2012). A list of current members is attached as Appendix 1.

The owner of a permit that is eligible to join a sector but is not enrolled as a Member (and/or whose permit is not so enrolled), may apply. The Board or the Membership shall, at its sole discretion, determine whether the applicant shall be admitted as a Member of the Sector and/or its Permit included as a Permit.

Notwithstanding the foregoing, no such admission shall be effective until the new Member has paid the annual entry fee as set by the Board of Directors and has agreed in writing to be bound by, and to cause its Permit and Participating Vessel to comply with the terms of this Agreement, and until the provisions of this Agreement shall have been amended or modified to reflect such additional Member, Permit and/or Participating Vessel.

### **1.2. Management**

The SHS1's Manager shall be the designated agent for service of process:

Hank Soule  
PO Box 356  
South Berwick, ME 03909

The following individuals are authorized to act on behalf of the SHS:

Terry Alexander  
67 Grover Lane  
Harpwell, ME 04079

The SHS1's Board of Directors is attached as Appendix 2.

### **1.3. Incorporation as a Legal Entity**

The SHS1 is a legal entity incorporated in the state of Maine, and may be held liable for the violations committed by its members.

### **1.4. Definition of Sector as Three Entities**

The NE multispecies Fishery Management Plan (FMP) defined a sector as a group of three or more persons, none of whom have an ownership interest in the other two

persons in the sector. This criterion has been fulfilled with permit number 250428 under the distinct ownership of Douglas Mayo; permit number 250547 under the distinct ownership of Robert Tetrault; and permit number 250830 under the distinct ownership of Michael Leary.

## **2. HARVESTING RULES**

### **2.1. ACE Management**

#### **2.1.1. ACE and Annual Distribution**

Each Member agrees that the ACE of multispecies authorized by NMFS to the Sector (the “ACE”) shall be harvested in accordance with the Harvesting Rules, which are set forth below. Individual sector members will be allocated a portion of the Sector’s total allocation based on the proportion of each stock that they contribute to the Sector’s initial ACE.

#### **2.1.2. Reserve**

Each Member agrees that a reserve in the amount of 5% of each stock within the initial ACE may be established to ensure that the Sector remains in compliance with its ACE limit. Such reserve may be withheld from each member’s allocations.

#### **2.1.3. Distribution of Reserve**

If the Board determines that as of April 1, the ACE in the Reserve has not been fully harvested by the Participating Vessels, the Board may release and authorize the harvesting of the reserve by the Members, their Permits and their Participating Vessels. Alternatively, the Board may decide to carry that reserve forward to the next fishing year.

#### **2.1.4. Additional Measures to Prevent ACE Overages**

The Board reserves the right to prohibit fishing activities by Members if it determines that those activities undermine or compromise the Sector Plan and the Sector or otherwise conflict with the standards and ethics described in the bylaws and guiding principles.

The Board may direct the Sector Manager to lease or trade for additional ACE of any stocks of concern.

The Board may impose additional restrictions as needed to slow down the pace of fishing.

The Sector Manager may issue (and ask NMFS to enforce) a ‘Stop Fishing Order’ to any member vessels that has fished more than 95% of its individual allocation for any stock until additional allocation for that stock has been acquired or the member has agreed to not fish in that stock area for the rest of the fishing year.

#### **2.1.5. ACE Transfers**

The Sector Manager will track all ACE transfers between members and with other sectors.

## **2.2. Monitoring**

### **2.2.1. Monitoring**

All participating vessels will send a legible copy of the VTR and the dealer's weigh-out receipt to the Sector Manager within 24 hours of the end of every trip.

All participating vessels will transmit the Trip End Hail to NMFS.

All participating vessels will participate fully in the Northeast Fishery Observer Program and At Sea Monitoring Program

### **2.2.2. Sector Reporting to NMFS**

The Sector will report weekly to NMFS as required using data collected from vessels, VTRs, (and eVTRs when authorized), dealer reports, dockside monitoring reports and observer reports and any other data available.

The reporting due date for the Sector Manager's weekly report will be increased to daily when either 80% of any of the Sector's ACE is reached, or when, for two consecutive weekly reporting periods 20% or more of the remaining portion any ACE is harvested, whichever occurs first.

An alternative threshold for increasing reporting frequency may be implemented during FY 2012 if agreed upon by the sector and NMFS.

The Sector will submit required reports using the format and procedures prescribed by NMFS.

Weekly reports must include any enforcement or reporting compliance issues, including violations of Operations Plans (exclusive of defined administrative provisions), violations of regulations, or general problems with dockside monitoring or sector operations during the reporting period.

### **2.2.3. Plan for notifying NMFS once an ACE threshold has been reached**

NMFS will be notified by email as soon as the sector manager determines threshold has been reached.

### **2.2.4. Data Reconciliation**

The SHS will reconcile the data from vessels, VTRs, (and eVTRs when authorized), the dealers' report, the observer's report and the Dockside Monitor's report on an ongoing basis to closely track the sector's ACE.

#### 2.2.5. Discards

The Sector manager (or his/her designated representative) will derive stock specific discards for each trip. If the trip is observed by either an at-sea monitor or a Northeast Fisheries Observer Program (NEFOP) observer, discards will be derived based on data collected during that trip and will account for all hauls (observed and unobserved) on that trip. If the trip is not observed, discards will be derived using the NMFS-provided discard rate resulting from the NMFS method to estimate 'in-season' discard rates.

#### 2.2.6. Annual Report

The SHS will report on the Sector's performance after the end of the fishing year as required by NMFS.

#### 2.2.7. Data Management

The SHS will maintain the necessary databases to track and maintain all relevant catch data, including VTR, dealer reports, dockside monitor reports, observer data, and at-sea monitoring data, as required

### **2.3. Administrative**

#### 2.3.1. Fishing in US/CA Areas

Sector participating vessels may fish in both the Eastern and Western US/Canada Areas. When reporting their catch to the Sector Manager, the operators of all Sector member vessels will specify the volume of catch and discards from each area.

Members electing to enter the Eastern US/CA area are required to comply with the observer notification reporting and VMS reporting requirements for that area.

#### 2.3.2. Hot Spot Reporting

Each member agrees to report to the Sector Manager any and all areas of high bycatch of any sort, including undersized regulated species, areas of spawning fish, and/or any stock for which the Sector is approaching their threshold.

Upon receiving a hot spot report, the Sector Manager will send an alert to all member vessels to stay away from those particular areas.

#### 2.3.3. Proof of Sector Membership

Sector Vessels will carry on board at all times a Letter of Authorization (LOA) from the Regional Administrator and a copy of this Operations Plan as proof of their membership in the sector. Vessels must comply with all applicable Federal regulations and laws not specifically exempted in the LOA.

## **2.4. Gear Restrictions**

The SHS Board may institute spatial or temporal gear restrictions to slow down the catch rate of certain allocated stocks.

## **2.5. Confidential Data Statement**

Pursuant to section 402(b)(1)(F) of the Magnuson-Stevens Fishery Conservation and Management Act, 16 U.S.C §1881a(b)(1)(F), the undersigned hereby authorizes the release to the manager of [SECTOR NAME] of information that may be or is considered to be confidential or privileged by the Magnuson-Stevens Act or other federal law regarding the catch of various species of fish associated with the limited access Northeast multispecies permit with the Moratorium Right Identifiers (MRIs) enrolled in the sector submitted to the National Marine Fisheries Service that the undersigned has authority to access. This information includes data required to be submitted or collected by NMFS, including but not limited to days-at-sea allocation and usage, vessel trip reports, dealer reports, Northeast Fishery Observer Program data, catch and landings history data, Sector dockside and at-sea monitoring data, and all other information associated with the vessel, MRI #, and/or permit records.

Any person identified in Section 1.2 of this Operations Plan may access confidential sector data.

## **2.6. Exemption Requests**

### FY2011 Exemptions Continued in FY2012

- (1) 120-day block out of the fishery required for Day gillnet vessels;
- (2) 20-day spawning block out of the fishery required for all vessels;
- (3) limits on the number of gillnets imposed on Day gillnet vessels;
- (4) prohibition on a vessel hauling another vessel's gillnet gear;
- (5) limits on the number of gillnets that may be hauled on GB when fishing under a groundfish/monkfish DAS;
- (6) limits on the number of hooks that may be fished;
- (7) DAS Leasing Program length and horsepower restrictions;
- (8) the GOM Sink Gillnet Mesh Exemption January through April;
- (9) extension of the GOM Sink Gillnet Mesh Exemption through May;
- (10) prohibition on discarding legal-size unmarketable fish;
- (11) daily catch reporting by sector managers for sector vessels participating in the CA I Hook Gear Haddock Special Access Program (SAP);
- (12) gear requirements in the U.S./Canada Management Area;
- (13) powering vessel monitoring systems (VMS) while at the dock;
- (14) DSM for vessels fishing west of 72 30' W. long.;
- (15) DSM for Handgear A-permitted sector vessels; and
- (16) DSM for monkfish trips in the monkfish Southern Fishery Management Area



(SFMA).

New exemptions for FY 2012:

- (17) Prohibition on fishing inside and outside of the CA I Hook Gear Haddock SAP while on the same trip;
- (18) 6.5-inch (16.5-cm) minimum mesh size requirement for trawl nets (to allow 6-inch (15.2-cm) mesh);
- (19) prohibition on a vessel hauling another vessel's hook gear; and
- (20) the requirement to declare intent to fish in the Eastern U.S./Canada SAP and the CA II Yellowtail Flounder/Haddock SAP prior to leaving the dock.

Upon approval, each sector vessel will be issued a Letter of Authorization (LOA) specifying the exemptions granted. Vessels must comply with all applicable Federal regulations and laws not specifically exempted in the LOA.

### 3. REPORTING

#### 3.1. Issue Tracking

The JIRA issue tracking application will be used to report all data quality issues to the appropriate personnel for research and correction activities.

#### 3.2. Reporting to NMFS

The sector manager will submit a weekly, or daily, report (§ 648.87(b)(1)(vi)(B)) to NMFS that includes the:

- Sector Manager Detail Report: This provides information down to the sub-trip level about each sector trip for a given week, regardless of the completeness of the data. The information includes stock, gear, mesh categories, landing amounts, discards, and total catch.
- Sector Manager Trip Issue Report: This provides information about sector trips for a given week that have enforcement or other issues. The sector manager submits one Issue Report per reporting period.
- One of the following:
  - *Sector Manager ACE Status Report*: This provides the means for sector managers to report their ACE status calculations. This allows NMFS to cross-check totals, as stipulated in Amendment 16.
  - *Sector Manager Daily ACE Status Report*: This provides the means for sector managers to report their ACE status calculations on a daily basis if either of two "trigger points" (thresholds) has been reached in the current FY.

Weekly reports must include any enforcement or reporting compliance issues, including violations of Operations Plans (exclusive of defined administrative provisions), violations of regulations, or general problems with dockside monitoring or sector operations during the reporting period.

#### **4. CONSOLIDATION OF ACE AND REDIRECTION OF EFFORT**

##### **4.1. Consolidation of ACE**

In FY 2011, 35% of the permits enrolled in the SHS1 for FY 2012 are attached to vessels actively fishing for NE multispecies. For FY 2012, the SHS1 has 116 permits currently enrolled. Of those permits, 41 are anticipated to actively fish for NE multispecies in FY 2012. While these numbers may change, the SHS1 expects that, compared to FY 2011, there would be no change from the consolidation that previously occurred among the members during FY 2011. The member permits that are not attached to active NE multispecies vessels in FY 2012 are the same permits that leased out their ACE in FY 2011. In most cases, a member who owns multiple permits fished the ACE of all those permits on a fewer hull(s) and will now continue to fish the ACE contributed by all those permits on the same hull(s), resulting in no additional consolidation.

##### **4.2. Redirection of Effort**

The SHS anticipates that vessels will not increase their fishing effort in other fisheries. It is the intent of the Members to continue their historical participation in the scallop, monkfish, herring, mackerel, skate, dogfish, squid, whiting, lobster and shrimp fisheries for which they possess federal or state permits.

During FY 2010, one SHS vessel switched fishing efforts into the following fisheries: Herring, bottom trawl.

During the first quarter of FY 2011, one SHS vessel switched fishing efforts into the following fisheries: Herring, bottom trawl.

During FY 2012, the SHS sector anticipates similar redirection of effort to the fisheries listed above.

## **5. MONITORING PROVISIONS**

The SHS does not plan to have additional At Sea Monitoring beyond that provided by NMFS through the NEFOP.

## **6. ENFORCEMENT**

### **6.1. Agreement Enforcement**

Each of the Members and the Sector shall have the right to have any provision of this Agreement specifically enforced, through injunction, restraining order or other form of equitable relief.

Each Member agrees that the Sector, through its representatives, and/or any other Member may enforce this Agreement on behalf of the Sector and/or its Members.

Each Member agrees to take all actions and to execute all documents necessary or convenient to give effect to the enforcement procedures contemplated by this Agreement, the Harvesting Rules and any Schedule of Penalties.

### **6.2. Restrictions on Fishing Activity**

The Members acknowledge they may be held jointly and severally liable for civil penalties to NMFS that result from any member causing the Sector to exceed its ACE; any member discarding legal sized allocated groundfish; any member or vessel operator misreporting their own catch and discards of allocated groundfish species to NMFS or the Sector Manager;

The Members further acknowledge and agree that monetary penalties could be inadequate recourse under such circumstances.

Therefore, the Members acknowledge and agree that each of them will comply with a “stop fishing” order from the Sector, which shall be issued by the Board, the Manager or the Infractions Committee, and each of the Members further agrees that if any Member fails to comply with such order, the Sector shall have the authority to obtain an injunction, restraining order or other equivalent form of equitable relief to give effect to such “stop fishing” order.

### **6.3. Joint and Several Liabilities**

Sector members acknowledge and agree that they and the sector may be held jointly and severally liable for discarding legal sized fish, misreporting, and Annual Catch Entitlement (ACE) overages as specified in Federal regulations.

### **6.4. Infractions Committee**

The Board shall appoint an infractions committee (the “Committee”) as necessary to ensure fair, consistent and appropriate enforcement of this Agreement, the Harvesting Rules, the Plan and other Sector requirements as adopted under the terms of this Agreement and the Sector’s Bylaws.

The Committee will be comprised of at least three Board members excluding any Board member who may be subject to investigation.

The Committee shall annually prepare and recommend to the Board for its approval a schedule of penalties, which shall be similar in form to Exhibit A (the “Schedule of Penalties”), for any unauthorized fishing activities (whether under applicable laws, rules and regulations or otherwise) and for violations of this Agreement, the Harvesting Rules, the Plan and other Sector requirements as may be adopted under the terms of this Agreement or the Sector’s Bylaws.

The Board shall review and approve any Schedule of Penalties prior to the commencement of the fishing year.

In addition, the Committee shall have the authority to take any number of enforcement measures against the Members for the non-payment of membership dues and/or poundage fees. Such enforcement measures may include expulsion of the violating Member under Section 3 and /or issuing a “stop fishing” order against such Member.

#### **6.5. Procedures for Investigations**

In addition to the Manager’s authority to invoke penalties under the Schedule of Penalties, the Manager may, on his own, and shall, at the request of a Member, request that the Committee conduct an investigation of possible infractions of the Agreement, the Harvesting Rules, the Plan, or other Sector requirements as may be adopted under the terms of this Agreement or the Sector’s Bylaws, by calling a meeting of the Committee and presenting it with the information that is the basis for the Manager’s or Member’s opinion that an infraction occurred.

Such Committee member assignments shall be rotated. If, upon the conclusion of such investigation, the Committee determines by an affirmative vote of a majority (51%) of its members that a violation of this Agreement, the Harvesting Rules, the Plan, or other Sector requirements (as may be adopted under the terms of this Agreement or the Sector’s Bylaws) has occurred, it may impose any penalties prescribed in the Schedule of Penalties to the Member, its Permits and its Participating Vessels by the Sector, or issue “stop fishing” orders.

The Committee shall exercise all reasonable efforts to ensure that penalties and settlements are commensurate with the nature and extent of the violation, are designed to further the purposes of the Plan, and are uniform with those reached in similar circumstances.

All appeals from such Committee action shall be taken in accordance with Section 6.11 hereof. Each of the Members agrees to cooperate fully with the Manager and the Committee in such investigations and procedures (including cooperation with any requests for information or data that may be made by the Manager or the Committee).

## **6.6. Penalties for Violations**

Any penalties that are imposed upon a Member by the Sector pursuant to the terms of this Agreement shall be in addition to, and not in lieu of, any other potential state or federal penalty that may be imposed upon such Member.

## **6.7. Expulsion**

### **6.7.1. Cause**

The Members agree that any Member may be expelled from the Sector if the actions of such Member and/or its Participating Vessels (or the Participating Vessels' operators) seriously undermine and threaten the existence of the Sector, the actions of such Member and/or its Participating Vessels (or the Participating Vessels' operators) have exposed other Members of the Sector to monetary penalties and/or legal actions, such Member has been convicted of a serious crime, or such Member has not paid its membership dues and/or poundage fees as required by the bylaws.

### **6.7.2. Procedure**

Any Member, the Committee or the Manager may submit to the Board a request to have a Member, its Permits and/or its Participating Vessels expelled from the Sector (the "Expulsion Request").

Such Expulsion Request shall be in writing and shall include an explanation of the basis for expulsion.

The Board shall vote on such Expulsion Request within fourteen (14) days of receipt of such Expulsion Request.

The affirmative vote of two-thirds of the members of the Board shall be required in order to expel a Member, its Permits and/or its Participating Vessels.

Expulsion shall be effective immediately upon the receipt of the requisite vote by the Board.

Board members cannot vote on the expulsion of one or more of their own vessels.

As required by 50 CFR Part 648.87 or any substitute or successor provision, a Member, its Permits and/or its Participating Vessels expelled during any fishing year may not fish outside of the Sector under a NE multispecies DAS program during the remainder of such fishing year.

Upon expulsion of any Member, its Permits and/or its Participating Vessels, the Manager shall immediately notify NMFS by email that the Member's Permits and/or Participating Vessels are no longer included in the Sector.

#### **6.8. Notification to NMFS**

If a member is expelled or has been issued a "stop fishing" order the Sector Manager will notify NMFS immediately by email or by telephone, and confirm NMFS has received the notice.

#### **6.9. Penalties and Attorney's Fees**

Penalties for any violations of this Agreement shall, be limited to the amounts set forth on the Schedule of Penalties plus all costs, fees and expenses, including attorney fees, incurred by the Sector or, in a case in which the Sector does not take enforcement action, by the Members bringing such action, in enforcing the provisions of this Agreement.

To the extent the Schedule of Penalties addresses such matter, the Members and the Sector hereby waive any claims to actual, direct, or indirect damages, and instead agree that payment of the amounts set forth on the Schedule of Penalties and costs of enforcement shall be their sole remedy for breaches of this Agreement.

In connection with any legal proceeding related to this Agreement, the non-prevailing party shall pay the prevailing party's reasonable costs and attorney's fees associated with the proceeding.

#### **6.10. Application of Fines, Penalties, and Damages**

All penalties, fines and/or other damages paid to the Sector shall, first, be applied to the cost of enforcement of such violations and, second, any remaining amounts shall be applied to the costs and expenses of the administration, management and preservation of the Sector.

Any funds remaining after the application of the foregoing sentence shall be used to further research into efficient management of groundfish stocks for the benefit of the resource and those that harvest the resource.

#### **6.11. Appeal from Committee Decision**

If the Committee has determined that a Member has violated this Agreement or makes any other determination with respect to a Member under this Agreement (including, specifically, without limitation section on catch verification), such violating Member shall have five business days following the date of the Committee's determination to request reconsideration of the enforcement or other action and/or propose an alternative form of penalty.



Such request shall be made in writing and shall be addressed to the Board.

The Board may, in its sole discretion, grant or deny any request for reconsideration and may, in its sole discretion, approve or disapprove any alternative form of penalty; provided, that the Board shall exercise all reasonable efforts to ensure that penalties and settlements are commensurate with the nature and extent of the violation, are designed to further the purposes of the Plan are uniform with those reached in similar circumstances.

#### **6.12. Dispute Procedures**

Prior to instituting any litigation or other dispute resolution, the parties shall follow applicable procedures set forth in this Agreement for the resolution of such dispute.

Any appeals taken with respect to any dispute that arises in connection with this Agreement shall be taken in the federal district court in Portland, Maine or, if said court does not have jurisdiction, in such courts in the State of Maine that do have jurisdiction.

#### **6.13. Indemnification**

Each party that violates this Agreement (the “Indemnitor”) hereby severally agrees to indemnify, defend and hold harmless the other parties hereto (each, an “Indemnitee”) in respect of their respective Losses; provided that such losses result or arise from a third party claim or governmental proceeding brought against or involving the Indemnitee, which is based on or relates to this Agreement violation of applicable laws, rules or federal fishery regulations or breach of any covenant, agreement or obligation contained in this Agreement, the Harvesting Rules or other Sector requirements as may be adopted under the terms of this Agreement or the Sector’s Bylaws.

The indemnification obligations of the parties shall be joint and several.

For the purposes of this Section, “Losses” shall mean any and all claims, liabilities, obligations, judgments, liens, injunctions, charges, orders, decrees, rulings, damages, dues, assessments, taxes, losses, fines, penalties, expenses, fees, costs, amounts paid in settlement (including reasonable attorneys’ and witness fees and disbursements in connection with investigating, defending or settling any action or threatened action) arising out of any claim, complaint, demand, cause of action, action, suit or other proceeding asserted or initiated or otherwise existing.

The obligations under this Section shall survive the termination of this Agreement and the expulsion of any Member pursuant to Section 2.7.

#### **6.14. Administrative Enforcement**

The following sections of the operations plan are exclusive to administration of the sector:

- 1.1
- 2.1 inclusive
- 2.2.1, 2.2.4, 2.2.7
- 2.3 inclusive
- 2.4
- 5
- 6 inclusive, excepting 6.3

**6.15. Schedule of Penalties**

<b>Penalty Schedule</b>			
<b>VIOLATION</b>	<b>FIRST</b>	<b>SECOND</b>	<b>THIRD</b>
<b>VIOLATIONS REGARDING PERMITS, REPORTING, DOCUMENTATION, EXEMPTION PERMIT REQUIREMENTS</b>			
All Violations including but not limited to: providing false statements or supporting documentation on applications or reports to the Sector; late or non-reporting; failure to comply with a permit condition/ restriction/ letter of authorization or exemption issued by the Sector; providing false statements or failing to comply with VMS/DAS requirements (technical and minor violations may result in a letter of warning); Exceeding ACE and not acquiring additional ACE to replace it.	Up to \$5,000 (and/or stop fishing order) plus the cost of the sector acquiring additional ACE, and all legal and administration fees	Up to \$10,000 (and/or stop fishing order) plus the cost of the sector acquiring additional ACE, and all legal and administration fees	Expulsion and all legal and administration fees, and/or up to \$10,000 + (and/or stop fishing order) plus the cost of the sector acquiring additional ACE, and all legal and administration fees
<b>VIOLATIONS REGARDING TIME AND AREA RESTRICTIONS</b>			
All violations including, but not limited to: exemption areas, closed fisheries, closed seasons, restricted gear/management areas and Days at Sea violations.	\$2,000-\$50,000 (stop fishing order for 30 days) and all legal and administration fees	\$10,000-\$100,000 (unable to fish for the remainder of the fishing year) and all legal and administration fees	Expulsion and all legal and administration fees
<b>VIOLATIONS THAT PLACE THE SECTOR AGREEMENT AT RISK</b>			
All violations including but not limited to a violation of a stop order, entering a closed area, transfer of fish from a non-Sector vessel to a Sector vessel, subverting the reporting requirements (misappropriating landings) or any other action which could cause the Authorized SECTOR to be in violation of its agreement.	Up to \$50,000 (loss of fishing rights for 365 days) and all legal and administration fees	Expulsion and all legal and administration fees	
<b>VIOLATIONS REGARDING MEMBERSHIP COMMITMENT</b>			
Violation of 50 CFR Part 48 or failing to remain in the Sector for the Commitment Period (i.e., breach of Section 2.03 of the Agreement).	\$10,000 and all legal and administration fees	N/A	N/A

**7. APPENDIX 1: SHS1 FY2012 MEMBERSHIP**

<b>MRI</b>	<b>PERMIT</b>	<b>PERMIT NAME</b>	<b>MEMBER</b>	<b>EXPECTED ACTIVE FY12?</b>
3	150851	TRALICE	JEFFREY LOZIER	N
16	114846	MARIE ANN	CRAIG R DURANT	Y
59	151086	BAILED OUT	SALMON FALLS TRAWLER INC	N
120	150908	DETERMINED	SALMON FALLS TRAWLER INC	N
219	150464	STARCRAFT II	JAMES FORD	N
231	149649	CRESTLINER	CHRISTOPHER M ODLIN INC	N
241	150423	HUNKY DORY	CELTIC PRIDE INC	N
297	251690	LISA ANN II	F/V LISA ANN FISHERIES LLC	Y
321	150060	OLIVER	JORDAN MARITIME	N
326	150578	TONI ANNE	F/V PAULO MARC LLC	N
338	131009	MR BAXTER	MARGARET F INC	N
353	149492	POINTER	MARSHALL ALEXANDER	N
390	250428	JESSE	DOUGLAS K MAYO	N
391	250431	ANCOVA PRAIA	F/V LISA ANN FISHERIES LLC	N
401	250483	BETHANY JEAN	MAD FISH INC	Y
407	250512	DE DEE MAE II	DE DEE MAE II INC	Y
408	149776	STAR	JAMES D FORD	N
412	242536	SHANNON KRISTINE	CELTIC PRIDE INC	Y
413	250547	ROBERT MICHAEL	ROBERT MICHAEL INC	Y
417	321079	ANGELA MICHELLE	CARTER FISHERIES INC	Y
422	250603	BLUE WATER III	F/V BLUE WATER III INC	Y
424	250631	LORI ANN	F/V LORI ANN INC	Y
426	150204	STARCRAFT	JAMES D FORD	N
434	150043	FOXY GIRL	EDWARD B THORBJORNSON	N
436	150537	NUTMEG	OCEAN FISHERIES INC	N
441	146819	LORI B	HEIDI & HEATHER FISHERIES LLC	N
442	150276	LUCKY DUCK	CELTIC PRIDE INC	N
472	149454	UNNAMED	WILLARD H VIOLA	N
478	149567	STARCRAFT	F/V PAULO MARC LLC	N
493	149133	F/V BUSTER B	FRANCES MAYO - TTEE	N
499	310289	CAVALIER	CAVALIER INC	Y
508	310354	LAUREN DOROTHY	LAUREN DOROTHY INC	Y
517	150972	FAVORITE SON	SALMON FALLS TRAWLER INC	N

518	310422	JERRY & JOE	OSIER SEAFOOD INC	Y
526	251242	AMERICAN HERITAGE	SUSTAINABLE SEAFOOD LLC	Y
530	149504	PHILLIS	MARGARET F INC	N
532	310504	KIRSTEN LEE	PISCATAQUA MGT GROUP INC	Y
534	310510	CHRISTINA CAROL	F/V CHRISTINA CAROL LLC	Y
557	330708	THE JOCKA	JORDAN LYNN INC	Y
559	149890	1975 SEA NYMPH	LOVE FISHERIES INC	N
564	150306	1990 GALAXY	F A J LLC	N
569	150350	JOLY	JORDAN LYNN INC	N
572	320541	LYDIA & MAYA	F/V LYDIA & MAYA INC	Y
574	150391	1973 RIENELL	F A J LLC	N
601	150843	CRESTLINER	JORDAN MARITIME	N
615	150362	STARCRAFT III	F/V LISA ANN FISHERIES LLC	N
628	410537	TERESA MARIE IV	TERESA MARIE IV INC	Y
631	320470	DIANNE LYNN II	BAMD INC	Y
650	150766	UNNAMED 12 SKIFF	LYNN & WILLIAM INC	N
653	250830	PAMET	SANDIA FISHING CORPORATION	N
659	150083	UNNAMED	F A J LLC	N
670	330448	JENNIFER & EMILY	MARGARET F INC	Y
671	151095	PACKER II	DAVID OSIER	N
685	320903	JAMIE & ASHLEY	JORDAN MARINE INC	Y
688	320944	THERESA & ALLYSON	JORDAN MARITIME INDUSTRIES LTD	Y
709	330774	TITAN	LOVE FISHERIES INC	N
718	149844	MOXIE FUN	LOVE FISHERIES INC	N
738	330181	T LUIS	MILEMA FISHING CORP	N
747	310421	FLIGHT 1	ONE SON FISHING LLC	Y
765	330251	ALMAHROSA	ALMAHROSA FISHING INC	N
766	149975	CAPE COD	F A J LLC	N
804	149560	F/V SEA NYMPH	F/V LYDIA & MAYA INC	N
808	149755	ADAM & JOSEPH	JOHN RAYMOND	N
814	149515	UNNAMED	UNIGEAR LLC	N
821	150773	SEA BREEZE TOO	FV SEA BREEZE LLC	Y
834	150371	WILLIE V	WILLIW VIOLA	N
842	330392	BLACK BEAUTY	BLACK BEAUTY INC	Y
851	128672	NIGHTOWL	MARK BICHREST	N
876	330504	LINDA	BOAT SANTA RITA II INC	N
877	330508	CAPT N MARK	F/V CAPTN MARK LLC	Y

879	330517	SEEL	THREE AMIGOS FISHING CORP	N
880	330519	CAPT N JAKE	F/V CAPTN JAKE LLC	Y
883	150277	MAGGIE J	JOHN RAYMOND	N
895	330552	TRIPOLINA	JIM BRAMANTE	N
913	150599	2007 JOHNSON	TERRY ALEXANDER	N
962	150046	137CB	F A J LLC	N
965	410106	CAPT MANO	FV PRINCESS ELENA INC	N
971	320135	TRIDENT	GRACE FISHING INC	N
1019	410210	TROPICO	TROPICO FISHING INC	N
1021	410212	SAMMY JO	SAMMY JO FISHING LLC	Y
1028	410574	RUTH & PAT	MARGARET F INC	N
1054	149805	ABBY	BART MCNEEL	N
1077	410457	HARMONY	F A J LLC	Y
1091	149549	TRIUMPH	F A J INC	N
1103	410355	TERESA MARIE III	TERESA MARIE III INC	Y
1104	410357	JOAN MARGUERITE	C & S FISHERIES INC	N
1110	410369	OLYMPIA	SALMON FALLS TRAWLER INC	Y
1115	149842	134FM	TERESA MARIE IV INC	N
1122	410401	MARIA/JO-ANN	BOAT SANTA RITA III INC	Y
1123	410403	TITAN	TITAN FISHERIES INC	N
1139	149839	134FL	A J LLC	N
1140	149872	SPECIAL K	K & K FISHING CORP	N
1144	410452	NOBSKA	NEW ENGLAND TRAWLERS INC	Y
1150	410538	MORAGH K	K & K FISHING CORP	Y
1156	150287	1975 SILVERLINE	TACS COMPANY LLC	N
1171	410522	MORUE	NEW ENGLAND TRAWLERS INC	Y
1234	320304	ALYSSA & ZACHARY	ALYSSA & ZACHARY FISHING CORP	N
1257	149637	COLE & KATHERINE	MATTHEW J CARTER	N
1363	330516	AARON & MELISSA II	BOAT AARON & MELISSA INC	Y
1423	149593	NEXT GENERATION	MARK E FREEMAN	N
1443	320722	ISABELLA & AVA	ISABELLA & AVA LLC	Y
1539	150635	WILD WILLY	OCEAN FISHERIES INC	N
1579	146646	RHIANNON RAE II	BUD FERNANDES	N
1592	150604	JESSICA K	CELTIC PRIDE INC	N
1696	150309	2007 TRACKER	MATTHEW J CARTER	N
1763	149495	SEA NYMPH	UNIGEAR LLC	N
1808	150316	RIG A JIG	MATHEW W THOMSON	N

1881	250716	KATIE & SARAH	DANA HAMMOND	Y
1894	150235	UNNAMED	MAD FISH INC	N
1952	410527	MARY K	K & K FISHING CORP	Y
1977	240770	DONNA JEAN II	VAFIDES FISHERIES INC	N
2453	118724	RACHEL T	JORDAN LYNN INC	Y

<b>MRI</b>	<b>Federal Fisheries Authorized with this Federal Permit</b>	<b>State Permits</b>	<b>Other Federal Permits not enrolled in the SHS</b>
3	Bluefish, BS Bass, Dogfish, Fluke, Herr (D), GC Scallop, Lobst (1, A2, AOC) Monk (C-), Quahog, Scup, S Clam, Skate, SMB, Tilefish	None	None
16	Bluefish, Dogfish, Herr (D), Lobst (1, A1, ), Monk (E), R Crab, SMB, Skate, Tilefish	None	None
59	Bluefish, Dogfish, Herr (D), Lobst (1, A1, AOC), Monk (C_), R Crab, Skate, SMB, Tilefish	None	None
120	Bluefish, Dogfish, Herr (D), Lobst (A1), Monk (E), R Crab, Skate, SMB	MA offshore lobster, dogfish, scallop shucking	None
219	Bluefish,, BSB,Dogfish, , Herr (D), Lobst (A1), Monk (E), R Crab, Skate, SMB, Surf clam	None	None
231	Dogfish, Herr (D), Monk (D), R Crab, Skate, SMB, Tilefish	None	None
241	Bluefish, Dogfish, Herr, Lobst (1), Monk (E), R Crab, Skate, SMB, Tilefish, Scup	None	None
297	Bluefish,, BSB,Dogfish, , Herr (D), Lobst (A1), Monk (E), R Crab, Skate, SMB, Surf clam	None	None
321	Bluefish,, ogfish, ,, Lobst (A1), Monk (D), R Crab, Skate, SMB, Surf clam	None	None
326	Bluefish, BS Bass, Dogfish, Fluke, Herr (D), Monk (E), R Crab, Scup, Skate, SMB, Tilefish	None	None
338	Bluefish, Dogfish, Fluke, Herr (D), Lobs (1), Monk (D), R Crab, SMB	None	None
353	Bluefish, Dogfish, Fluke, Herr (D), Lobs (1, A1), Monk (E), Scup, Skate, SMB, Tilefish	None	None
390	Bluefish, Dogfish, Lobst (1), Monk (D), Tilefish	ME comm fishing crew,	None
391	Bluefish,, BSB,Dogfish, , Herr (D), Lobst (A1), Monk (E), R Crab, Skate, SMB, Surf clam	None	None
401	Bluefish, Dogfish, Herr (D), GC Scallop, Lobst (1), Monk ©, R Crab, Skate, SMB, Tilefish	MA offshore lobster non trap, striped bass, scallop shucking, ME comm fishing/crew	None
407	Bluefish, Dogfish, Herr (D), Lobst (1), Monk (D), Quahog, R Crab, S Clam, Skate, SMB	ME comm fishing/crew, herr.,whelk, dogfish, comm shrimp/crew, scallop dragger	None



408	Bluefish,, BSB,Dogfish, , Herr (D), Lobst (A1), Monk (E), R Crab, Skate, SMB, Surf clam	None	None
412	Bluefish, Dogfish, Herr (D), Monk (E), R Crab, Skate, SMB, Tilefish	MA Boat 0-59 ft, ME comm fishing/crew, dogfish,	None
413	Bluefish, Dogfish, Herr (D), GC Scallop, Lobst (1), Monk ©, Quahog, R Crab, S Clam, Skate, SMB, Tilefish	ME comm fishing/crew, herr., comm shrimp/crew, scallop dragger; MA offshore lobster non-trap	None
417	Bluefish, Dogfish, Fluke, Herr (D), GC Scallop, Lobst (1), Monk ©, S Clam, Skate, SMB, Tilefish	MA offshore lobster,	None
422	Bluefish, Dogfish, Herr ©, GC Scallop, Lobst (1), Monk ©, R Crab, Skate, SMB, Tilefish	ME comm fishing/crew, herr., comm shrimp /crew MA offshore lobster non trap, scallop shucking	None
424	Bluefish, Dogfish, Herr ©, GC Scallop, Lobst (1), Monk ©, R Crab, Skate, SMB, Tilefish	ME comm fishing/crew, herr.,comm shrimp/crew, lobster; MA offshore lobster non trap, scallop shucking	None
426	Bluefish,, BSB,Dogfish, , Herr (D), Lobst (A1), Monk (E), R Crab, Skate, SMB, Surf clam	None	None
434	Bluefish, SMB, Dogfish, Fluke, Herring, Lobster, Monkfish, Scup, Skate, Tilefish	None	None
436	Bluefish, Dogfish, Herr (D), Monk (E), R Crab, Skate, SMB, Tilefish	None	None
441	Bluefish,Dgfish, Fluke, Herr(D), GC Scallop, Lobs (A1, A2) Monk (D), R Crab, Skate, SMB, Tilefish	NH comm saltwater, lobster, crab, MA offshore lobster nontrap,	None
442	Bluefish, Dogfish, Herr (D), Lobst (1, A1), Monk (E), R Crab, Skate, SMB, Tilefish	ME lobster 800 traps	None
472	Bluefish, BSBass, Dogfish, Fluke, Herr (D), Lobs(1 A2), Monk (E), R Crab, Scup, Skate, SMB, Tilefish	None	None
478	Bluefish, BS Bass, Dogfish, Fluke, Herr (D), Lobs (1), Monk (E), R Crab, Scup, Skate, SMB, Tilefish	ME comm fishing/crew, herr., MA offshore lobster, scallop shucking	None
493	Bluefish, Monk (D), SMB,	None	None
499	Bluefish, Dogfish, Fluke, Herr (D), GC Scallop, Lobst (1), Monk ©, Skate, Tilefish	ME comm fishing/crew, herr., comm shrimp/crew	None
508	Bluefish, scallop, Dogfish, Fluke, Herrig, Lobster, Monkfish, Skate, Tilefish, Quahog, Red Crab, SMB	ME comm fishing, , comm shrimp/crew, scallop dragger	None
517	Bluefish, BS Bass, Dogfish, Fluke, Herr (D), GC Scallop, Lobst (1, A2, A0C), Monk ©, R Crab, Scup, Skate, SMB, Tilefish	MA: Offshore lobster non-trap, CAP sea herring, CAP squid, fluke	None
518	Bluefish, Dogfish, Herr (D), GC Scallop, Lobst (1), Monk (D), R Crab, Skate, SMB	ME comm fishing/crew, herr.	None

526	Bluefish, Dogfish, Herr (D), Lobst (1, A1), Monk )(D), R Crab, Skate, SMB, Tilefish	ME lobster 800 traps	None
530	Bluefish, BS Bass, Dogfish, Fluke, Herr (D), Lobs (1, A1), Monk (E), Skate, SMB, Tilefish	None	None
532	Bluefish, Dogfish, Fluke, Herr (D), Monk ©, Quahog, S Clam, Skate, Tilefish	NH wholesale marine species, MA commercial boat permit, trawl and gillnet	None
534	Dogfish, Herr (D), GC Scallop, Lobst (1), Monk (D), Scup, Skate, SMB	ME comm fishing/crew, herr., MA offshore lobster non-trap, scallop shucking,	None
557	Bluefish, Dogfish, Fluke, Herr (D), GC Scallop, Lobst (1), Monk ©. R Crab, Skate, SMB, Tilefish	MA offshore lobster, non-trap, scallop shucking, ME comm fishing, crew, comm shrimp, crew, scallop dragger	None
559	Bluefish, Dogfish, Fluke, Herr (D), GC Scallop, Lobst (1, A1), Monk (D), R Crab, Skate, SMB, Tilefish	None	None
564	Bluefish, BS Bass, Fluke, Scup, SMB, Tilefish (not LA MS)	MA Boat 0-59 ft, coastal lobster	None
569	Bluefish, Dogfish, Fluke, Herr (D), GC Scallop, Lobst (1), Monk (D), Quahog, R Crab, S Clam, Skate, SMB, Tilefish	MA offshore lobster non trap, scallop shucking, squid, herring;	None
572	Bluefish, Dogfish, Herr (D), GC Scallop, Lobst (1), Monk ©, Quahog, S Clam, Skate, SMB, Tilefish	MA offshore lobster non-trap, scallop shucking, striped bass,	None
574	Bluefish, Dogfish, Fluke, Herr (D), Lobst (1), Monk ©, R Crab, Scup, Skate, SMB, Tilefish	None	None
601	Bluefish,, ogfish, ,, Lobst (A1), Monk (D), R Crab, Skate, SMB, Surf clam	None	None
615	Bluefish,, BSB,Dogfish, , Herr (D), Lobst (A1), Monk (E), R Crab, Skate, SMB, Surf clam	None	None
628	Bluefish, Dogfish, Herr (D), Lobst (1), Monk (D), Quahog, R Crab, S Clam, Skate, SMB, Tilefish	ME comm fishing/crew, MA offshore lobster non-trap, sea herring,	None
631	Bluefish, Dogfish, Fluke, Herr (D), GC Scallop, Lobst (1), Monk ©, R Crab, Scup, S Clam, Skate, SMB, Tilefish	ME comm fishing/crew, shrimp, herr., MA offshore lobster non trap, scallop shucking	None
650	Bluefish, Dogfish, Lobst (1), Monk D), SMB	None	None
653	Dogfish, Fluke, Herr (D), GC Scallop, Lobst (1), Monk (E), R Crab, Scup, Skate, SMB, Tilefish	MA offshore lobster non-trap, CAP-NS mobil gear, CAP squid, fluke, scup, sea bass;	None
659	Bluefish, Dogfish, Herr (D), Lobst (1), Monk (D), R Crab, Skate, SMB, Tilefish	None	None

670	Bluefish, Dogfish, Lobst (1), Monk ©, Skate, SMB, Tilefish	ME comm fishing/crew, herr., MA offshore lobster non trap, scallop shucking	None
671	Bluefish, Dogfish, Herr (D), Monk (D), Skate, SMB	ME comm fishing,	None
685	Bluefish, Dogfish, Herr (D), GC Scallop, Lobst (A1, A2, A6, AOC), Monk ©, Quahog, R Crab, S Clam, Skate, SMB, Tilefish	MA offshore lobster, non-trap, scallop shucking;	None
688	Bluefish, Dogfish, Herr (D), GC Scallop, Lobst (A1, A2, A6, AOC), Monk ©, Quahog, R Crab, S Clam, Skate, SMB, Tilefish	MA offshore lobster, non-trap, scallop shucking;	None
709	Bluefish, dogfish, Fluke, Herr (D), GC Scallop, Lobst (1), Monk ©, Quahog, R Crab, S Clam, Skate, SMB, Tilefish	ME comm fishing, crew, comm shrimp, crew, scallop dragger; MA offshore lobster, non-trap, scallop shucking;	None
718	Dogfish, Fluke, Herr (D), GC Scallop, Lobst (1, A1, A2, AOC), Monk ©, R Crab, Skate, SMB, Tilefish	None	None
738	Bluefish, Dogfish, Fluke, Herr (D), GC Scallop, Lobst(1, A2, AOC), Monk ©, Quahog, R Crab, S Clam, Skate, SMB, Tilefish	MA offshore lobster non trap, scallop shucking, squid, herring;	None
747	Bluefish, BS Bass, Dogfish, Fluke, Herr (D), GC Scallop, Lobst (1), Monk (F), Quahog, R Crab, Scup, S Clam, Skate, SMB, Tilefish	ME comm fishing, crew, comm shrimp, crew, scallop dragger; MA offshore lobster, non-trap, scallop shucking;	None
765	Dogfish, Lobst (1), Monk (E), SMB	MA offshore lobster non trap, scallop shucking, squid, herring;	None
766	Bluefish, BS Bass, Dogfish, Fluke, Herr (D), Monk (C), R Crab, Scup, Skate, SMB, Tilefish	None	None
804	Dogfish, Lobst (1), Monk(D), SMB	None	None
808	Bluefish, BS Bass, Dogfish, Fluke, Herr (D), Lobst (1), Monk (D), R Crab, Scup, Skate, SMB, Tilefish	None	None
814	Bluefish, Dogfish, Herr (D), Lobst (1, A1), Monk (D), R Crab, Skate, SMB, Tilefish	None	None
821	Bluefish, BS Bass, Dogfish, Fluke, Herr (B, C), Lobst (1), Monk (D), R Crab, Scup, Skate, SMB, Tilefish	RI comm vessel, MA offshore lobster non trap, scallop shucking, squid, herring;	None
834	BS Bass, Dogfish, Fluke, Herr (D), Lobst (1), Monk (D), R Crab, Scup, Skate, SMB, Tilefish	ME comm fishing, crew, comm shrimp, crew, scallop dragger; MA offshore lobster, non-trap, scallop shucking;	None
842	Bluefish, BS Bass, Dogfish, Fluke, Herr (D), Lobst (1), Monk ©, R Crab, Scup, Skate, SMB, Tilefish	MA: offshore lobster non trap, scallop shucking	None

851	Bluefish, Dogfish, Herr (A), Lobst (1), Monk (D), Quahog, R Crab, S Clam, Skate, SMB, Tilefish	None	None
876	Bluefish, Dogfish, Fluke, Herr (D), Lobst (1), Monk ©, R Crab, LA Scallop, Skate, SMB, Tilefish	MA offshore lobster non-trap, dogfish, str bass, scallop-shucking, northern shrimp,	None
877	Bluefish, Dogfish, Herr (D), GC Scallop, Lobst (1), Monk ©, Quahog, Skate, SMB, Tilefish	MA offshore lobster nontrap, striped bass, scallop shucking,	None
879	Bluefish, Dogfish,Fluke, Herr (D), Gen scallop (C),Lobster, Monk (D),RCrab,Skate,SMB,Tilefish	None	None
880	Bluefish, Dogfish, Herr (D), GC Scallop, Lobst (1), Monk (C), Quahog, Skate, Tilefish	MA offshore lobster nontrap, striped bass, scallop shucking,	None
883	Bluefish, Dogfish, Herr (D), Lobst (1, A2), Monk (D), R Crab, Skate, SMB, Tilefish	None	None
895	Bluefish, Dogfish, Fluke, Herr (D), GC Scallop, Lobst (1), Monk (C_), Quahog, R Crab, S Clam, SMB, Tilefish	MA offshore lobster non trap, scallop shucking, squid, herring;	None
913	Bluefish, BS Bass, Dogfish, Herr, GC Scallop, Lobst (1, A2, AOC), Monk (D), R Crab, Scup, Skate, SMB, Tilefish	None	None
962	Bluefish, Dogfish, Herr (D), Lobst (1), Monk (D), R Crab, Skate, SMB, Tilefish	None	None
965	Bluefish, Dogfish, Fluke, Herr (D), GC Scallop, Lobst (1), Monk (D), Quahog, R Crab, Scup, S Clam, Skate, SMB, Tilefish	MA offshore lobster non trap, scallop shucking, squid, herring;	None
971	Bluefish, Dogfish, Herr (D), Monk (E), R Crab, Skate, SMB, Tilefish	None	None
1019	Bluefish, Dogfish,Fluke, Herr (D), Gen scallop (C),Lobster, Monk (D),RCrab,Skate,SMB,Tilefish	None	None
1021	Bluefish, Dogfish, Herr (D), Lobst (1), Monk ©, Quahog, R Crab, S Clam, Skate, SMB, Tilefish	MA offshore lobster non-trap, dogfish, str bass, scallop-shucking, northern shrimp,	None
1028	Bluefish, BS Bass, Dogfish, Fluke, Herr (A), GC Scallop, Lobst (1), Monk (D), R Crab, Scup, Skate, SMB, Tilefish	ME comm fishing/crew, herr., MA boat 60-99 ft	None
1054	Bluefish, Dogfish, Herr (D), Lobst (1), Monk ©, R Crab, Skate, Tilefish	None	None
1077	Bluefish, Dogfish, Herr (A), Lobst (1), Monk (D), Quahog, R Crab, S Clam, Skate, SMB, Tilefish	ME comm fishing/crew, MA offshore lobster non-trap, scup, sea herring,	None
1091	Bluefish, BS Bass, Dogfish, Herr (D), Lobst (1), Monk ©, R Crab, Scup, Skate, SMB, Tilefish	None	None
1103	Bluefis, Dogfish, Fluke, Herr (D), Lobst (1), Monk ©, Skate,SMB	ME comm fishing/crew, herring, MA: offshore lobster non-trap, scup, sea herring,	None

1104	Bluefish, Dogfish, Herr (D), GC Scallop, Lobst(1, A2, AOC), Monk ©, Quahog, R Crab, Scup, S Clam, Skate, SMB, Tilefish	MA offshore lobster non trap, scallop shucking, squid, herring;	None
1110	Bluefish, Dogfish, Herr (D), GC Scallop, Lobst (1), Monk ©, Quahog, R Crab, S Clam, Skate, SMB, Tilefish	MA offshore lobster non-trap, scallops shucking	None
1115	Bluefish, Dogfish, Herr (D), Lobst (1), Monk (D), R Crab, Skate, SMB, Tilefish	ME Comm fishing/crew;MA offshore lobster nontrap, scup, sea herring, shellfish, scallop shucking	None
1122	Bluefis, Dogfish, Fluke, Herr (D), Lobst (1), Monk ©, R Crab, Skate, SMB, Tilefish	MA Offshore lobster nontrap, northern shrimp, scallop shucking, str bass, dogfish,	None
1123	Bluefish, BS Bass, Dogfish, Fluke, Herr(A), Lobst (1), Monk (C-), R Crab, Scup, Skate, SMB, Tilefish	RI comm vessel, MA offshore lobster non trap, scallop shucking, squid, herring;	None
1139	Bluefish, BS Bass, Dogfish, Fluke, Herr (D), Lobst (1), Monk (E), R Crab, Scup, Skate, SMB, Tilefish	None	None
1140	Bluefish, Dogfish, Herr (D), Lobst (1), Monk ©, R Crab, Skate, SMB, Tilefish	None	None
1144	Bluefish, Dogfish, Herr (D), GC Scallop, Lobst (1), Monk ©, Quahog, R Crab, Scup, S Clam, Skate, SMB, Tilefish	MA offshore lobster non-trap, sea bass, sea herring, shellfish, scallop shucking,	None
1150	Bluefish, Dogfish, Fluke, Herr (A), GC Scallop, Lobst (1), Monk (D), Quahog, R Crab, S Clam, Skate, SMB, Tilefish	MA offshore lobster non-trap, shellfish, scallop shucking, fluke, scup; ME comm fishing herring, dogfish, CT comm FV, RI comm vessel,	410417
1156	Bluefish, Dogfish,Herring (D), Lobster (1), Monk (C), R Crab,Skate,SMB,Tilefish	None	None
1171	Bluefish, Dogfish, Fluke, Herr (D), GC Scallop, Lobst (1), Monk (C), Quahog, R Crab, S Clam, Skate, SMB, Tilefish	MA offshore lobster non-trap, sea bass, herring, scallops shucking, shellfish, fluke	None
1234	Bluefish, BSB,Dogfish, Fluke, Herr (D), GC Scallop, Lobst (1), Monk (C),Quahog,RCrab, scup, sudf clam, Skate, SMB,Tile	None	None
1257	Bluefish, Dogfish, Herr (D), Lobst (A, 1A), Monk (E), Skate, SMB, Tilefish	None	None
1363	Bluefish, BS Bass, Dogfish, Fluke, Herr (D), GC Scallop, Lobst (1), Monk ©, Quahog, R Crab, Scup, S Clam, Skate, SMB, Tilefish	ME comm fishing/crew, herr.,shrimp, MA offshore lobster non trap, scallop shucking	None
1423	Bluefish, Dogfish, Fluke, Monk (D), Quahog, R Crab, Scup, S Clam, Skate, SMB, Tilefish	None	none
1443	Bluefish, Dogfish, Herr (D), Lobst(1, A1), Monk (E), Quahog, R Crab, S Clam, Skate, SMB, Tilefish	ME comm fishing, MA offshore lobster, non-trap, scallop shucking;	None

1539	Bluefish, BS Bass, Dogfish, Fluke, Herr (D), Monk (E), R Crab, Scup, Skate, SMB, Tilefish	None	None
1579	Bluefish, Dogfish, Herr ©, Lobs (1, A1), Monk (D), R Crab, Skate, SMB, Tilefish	MA Boat 0-59 ft, offshore lobster non trap, scallop shucking, squid, herring;NH	None
1592	Bluefish, Dogfish, Herr (D), Lobst (1), Monk (E), R Crab, Skate, Tilefish	None	None
1696	Bluefish, Dogfish, Herr (D), Monk ©, R Crab, Skate, SMB, Tilefish	None	None
1763	Bluefish, Dogfish, Herr (D), Monk (E), R Crab, Skate, SMB, Tilefish	None	None
1808	Dogfish, Fluke, Herr (D), Lobst (1), Monk (D), Skate, SMB, Tilefish	None	None
1881	Dogfish, Herr (D), Lobst (A1), Monk (E), SMB	ME comm fishing/crew, dogfish, herring, whelk, comm shrimp/crew, Lobster	None
1894	Bluefish, Dogfish, Herr (D), Lobst (1, A3), Monk (D), R Crab, Skate, SMB	None	None
1952	Bluefish, Dogfish, Fluke, Herr (A), GC Scallop, Lobst (1), Monk (C_), Quahog, R Crab, S Clam, Skate, SMB, Tilefish	ME: comm fishing, herring, dogfish; RI comm vessel, CT comm landing, MA offshore lobster non-trap, scallop shucking, fluke, scup	None
1977	Bluefish, Dogfish, Fluke, Herr (D), GC Scallop, Monk (D), R Crab, Skate, SMB, Tilefish	MA boat 0-59 ft. offshore lobster non trap, scallop shucking, squid,	None
2453	Bluefish, Dogfish, Herr (D), Lobs (1, A1), Monk (E), Scup, Skate, SMB, Tilefish	ME comm fishing /crew, comm shrimp/crew, scallop dragger, MA offshore lobster non trap	None

## **8. APPENDIX 2: SHS1 BOARD OF DIRECTORS**

Terry Alexander

Tory Bramante

Bud Fernandes

James Odlin

Frank Patania

Maggie Raymond

Phil Ruhle

## 9. APPENDIX 3: SHS1 CERTIFICATION OF INCORPORATION

### State of Maine



### Department of the Secretary of State

*I, the Secretary of State of Maine, certify that according to the provisions of the Constitution and Laws of the State of Maine, the Department of the Secretary of State is the legal custodian of the Great Seal of the State of Maine which is hereunto affixed and of the reports of organization, amendment and dissolution of corporations and annual reports filed by the same.*

*I further certify that SUSTAINABLE HARVEST SECTOR is a duly organized nonprofit corporation without capital stock under the laws of the State of Maine and that the date of incorporation is August 16, 2007.*

*I further certify that said nonprofit corporation has filed annual reports due to this Department, and that no action is now pending by or on behalf of the State of Maine to forfeit the charter and that according to the records in the Department of the Secretary of State, said nonprofit corporation is a legally existing nonprofit corporation in good standing under the laws of the State of Maine at the present time.*

*In testimony whereof*, I have caused the Great Seal of the State of Maine to be hereunto affixed. Given under my hand at Augusta, Maine, this sixteenth day of May 2011.



A handwritten signature in black ink, reading "Charles E. Summers, Jr." with a stylized flourish at the end.

**Charles E. Summers, Jr.**  
*Secretary of State*



# **SUSTAINABLE HARVEST SECTOR**

## **MEMBERSHIP CONTRACT**

**Fishing Year 2012**

*Submitted September 1 2011*

### **ARTICLE I – Definition of the Parties**

This document shall serve as the membership contract between each signatory member and the Sustainable Harvest Sector (SHS1). It is paired with the Sector Operations Plan, and all terms in the Operations Plan are binding to the Members who sign this contract. This contract is not complete unless accompanied by the Sector Operations Plan.

#### **Section 1.1 Member’s Organization and Authority**

Each Member asserts that, as an entity, it is duly organized, validly existing and in good standing in its state of organization and has all authority, corporate or otherwise, to enter into this Agreement on its own behalf and on behalf of the Participating Vessels and Permits that it represents.

This Agreement constitutes a legally valid and binding obligation of each Member, enforceable against such Member in accordance with both its terms and those of the Sector Operations Plan as approved by the National Marine Fisheries Service.

Each of the Members represent that its Participating Vessel(s) and Permit(s) have no sanctions or other restrictions against them that would prevent such Participating Vessels and Permits from enrolling in the Sector and/or complying with the terms of this Agreement.

#### **Section 1.2 Sector Organization and Authority**

The Sustainable Harvest Sector, hereafter ‘Sector’ or ‘SHS1’, is a legal entity incorporated in the state of Maine and as a nonprofit entity by the IRS, as such, it may be held liable for the violations committed by its members.

The SHS1 was approved as one of several sectors operating in the Northeast Multispecies Fishery under the terms of the federally authorized fishery management plan (FMP or Plan) for 2011 and by submitting this contract and accompanying Operations Plan is requesting approval for operating in fishing year 2012 as SHS1.

## **ARTICLE II – Membership**

### **Section 2.1 Eligibility**

To qualify for becoming a member of the Sector, each member has been issued a limited access multispecies permit which has a ‘potential sector contribution’ (PSC) associated with it. The PSC is based on the permit’s landings history for FY 1996 through 2006 under Amendment 16, and represents the permit’s contribution to the sector’s Annual Catch Entitlement (ACE).

However, some limited access multispecies permits were previously part of either the Georges Bank (GB) Cod Hook Sector or the GB Cod Fixed Gear Sector. The PSC for GB cod for those permits is based on the permit’s landings history from FY 1996 – FY 2001 (May 1, 1996 through April 30, 2002 (the 1996-2001 fishing years)).

Notwithstanding the list of Participating Vessels set forth on the signature pages, for purposes of this Agreement, “Participating Vessel” shall mean the vessel to which a Member’s Permit applies at any given time.

### **Section 2.2 Length of Member Commitment**

Each Member hereby agrees that each of its Permits and the related Participating Vessels will remain enrolled in the Sector for the entire fishing year following the date on which such Member enrolled in the Sector (the “Commitment Period”); provided, however, that if NMFS shall not approve the Sector’s Operations Plan and Agreement, as the same may be amended, for any fishing year during a Member’s Commitment Period, then the obligation of such Member shall terminate on the last day of the last fishing year for which the Sector’s Operation Plan and Agreement shall have received approval from NMFS.

### **Section 2.4 Proof of Membership**

Upon approval of the Sector’s operations plan for the 2012 fishing year, each sector vessel will be issued a Letter of Authorization (LOA) by the Regional Administrator specifying the exemptions granted. Vessels must comply with all applicable Federal regulations and laws not specifically exempted in the LOA. The LOA with a copy of the approved Operations Plan for 2012 must be carried on board the vessel at all times in the Sector Manual. The LOA shall serve as Proof of Sector Membership and shall be made available to any NMFS or enforcement officials upon request.

### **Section 2.5 Member Obligations Apply Only to Participating Vessels**

The obligations of the Members set forth in this Agreement shall only apply to the Permits and Participating Vessels (and not to any other permits or vessels owned by the Members that are not enrolled in this Sector pursuant to the terms hereof) to the extent that such Permits or Participating Vessels are fishing commercially with gear that is capable of harvesting multispecies species managed under the Northeast Multispecies Fishery Management Plan.

Each Member agrees to ensure that all operators and crew of its Participating Vessels fully comply with the obligations set forth in this Agreement. Each Member further agrees to accept full responsibility for the actions of any such operators that result in a violation of this Agreement.

### **Section 2.6 Additional Member Obligations**

NMFS requires that the Operations Plan governing the sector include a list of all state and federal permits held by the members along with an indication of whether those permits are enrolled in another state or federally authorized sector. Members agree to provide the Manager with a comprehensive list of their state and federal permits prior to November 1 2011.

Additionally, the Operations Plan must include information regarding the activity level in the sector of Participating Vessel, that is, whether each participating vessel will be active on Sector trips or not. Members agree to provide the Manager with their best estimation of whether each Participating Vessel will actively fish on Sector trips during the upcoming fishing year prior to November 1 2011.

Members are required to furnish the Sector Manager with the MRI, federal permit number, PSC and allocation of each multispecies stock for each permit they are enrolling in the Sector.

### **Section 2.7 Sector and Member Reporting Requirements**

The Sector Manager is required to aggregate all participating vessel catch information from participating vessels' sector trips and report weekly to the National Marine Fisheries Service (NMFS), up until a certain threshold is reached, at which time reporting to NMFS will be required on a daily basis. Such threshold is defined as that point when either 80% of the Sector's allocation for any stock is reached, or when, for two consecutive weekly reporting periods 20% or more of the remaining portion the Sector's ACE for any stock is harvested, whichever occurs first. Additionally, the Sector is required to submit an Annual Report of all landings of all species caught by sector vessels for the entire fishing year within 60 days of the end of the multispecies fishing year.

Weekly reports to NMFS may include a section notifying NMFS of outstanding catch records. Any resolutions and / or ongoing internal sector investigations may be noted as required.

The Manager will develop and submit reports to NMFS by gathering and aggregating data from all available data sources, including but not limited to:

1. Vessel Trip Reports (VTRs), (including electronically transmitted VTRs);
2. Dealers, (including paper dealer receipts from each offload transmitted to the Manager within 24 hours of the vessel offloading, as well as dealer reports posted on the NMFS sector information management web portal);
3. Discards and assumed discard rates (as calculated by NMFS based on the Northeast Fishery Observer Program (NEFOP) and At-Sea Monitoring); and
4. Any other data sources as they are available.

To enable each Member and the Sector to monitor the Members' compliance with this Agreement, each Member agrees to report each of its Participating Vessels' entire catch from sector trips (including discards) by pounds, by species, and by broad groundfish stock area to the Sector Manager so the Manager can determine which stock of a species has been caught.

All members agree that they are responsible for transmitting all catch information from all sector trips to the Manager within 24 hours of the Participating Vessels' unloading. The minimum information that must be transmitted to the Sector Manager includes a complete and legible VTR and dealer weigh-out receipt. Members and vessel operators may be subject to investigation and/or penalty if they do not meet the 24 hour deadline for submitting catch information. Such information may be transmitted electronically or by fax or other means as determined by the Manager as long as it is transmitted within 24 hours of each landing.

The Manager shall maintain all catch records and shall, upon the request of any Member, provide the Member with the Sector's aggregate catch information that is generated from such records. Sector vessels which do not fish on sector trips agree that the Sector Manager will use VTR and dealer data as submitted to NMFS to compile the annual report.

Each member acknowledges and agrees that, in addition to reporting to the sector manager, all participating vessels are responsible for complying with all permitting requirements, recordkeeping, catch reporting, and VMS requirements described in the federal regulations for the fishery (50 CFR part 648).

Each Member further acknowledges and agrees that it is responsible for ensuring timely reporting in accordance with the provisions of this Section and failure to deliver the reports for a Member's Participating Vessel in accordance with this Section shall be deemed a breach of this Agreement by such Member.

### **Section 2.8 Enforcement and Penalties**

Investigation, enforcement procedures as well as penalties and terms for expulsion are explained in detail in the Sector Operations Plan as required by NMFS and are hereby incorporated by reference.

### **Section 2.9 Joint and Several Liabilities**

Sector members acknowledge and agree that they and the sector may be held jointly and severally liable if they or their hired captain or crew

1. discard legal sized fish for which the sector has an allocation; and/or
2. misreport catch; and/or
3. cause the sector to exceed its Annual Catch Entitlement (ACE) for any allocated stock (an overage) as specified in Federal regulations.

## **ARTICLE III – SECTOR ADMINISTRATION**

### **Section 3.1 Board**

The Sector shall be governed by a Board of Directors which shall be elected according to the Bylaws.

### **Section 3.2 Sector Manager**

The Board of Directors (the "Board") of the Sector shall appoint a manager of the Sector (the "Manager"), which Manager shall have the authority to manage the day-to-day business of the Sector and submit all sector reports as required by NMFS.

### **Section 3.3 Sector Manager Authority**

Members agree and acknowledge that the Sector Manager shall have the authority to monitor the fishing, fish offload, and fish sale activities of the Members and all Participating Vessels and to take such other actions as may be necessary, to ensure compliance by the Members, their Permits and Participating Vessels with this Agreement and all other Sector requirements as may be adopted under the terms of this Agreement, the Sector Operations Plan, the Sector's Bylaws, Sector Board Policy and all other applicable laws, rules and regulations.

Such actions to enforce this Agreement, subject to the authority of the Board or a committee delegated thereby, the Sector's Bylaws or any other agreement relating to the Sector's internal governance, including specifically, without limitation, the authority to impose penalties set forth in the Schedule of Penalties as well as Stop Fishing Orders which may be enforced by NMFS Office of Law Enforcement.

The Manager shall also act as the liaison between NMFS and the Sector and shall assist Members in their dealings with NMFS if so requested.

### **Section 3.4 Membership Dues**

The Board shall, to the extent necessary for the payment of the costs and expenses associated with the administration and management of the Sector (including the payment of the Manager's salary), require the payment by the Members of annual membership dues and/or poundage fees. Such annual membership dues and/or poundage fees shall be fixed by resolution of the Board prior to the commencement of the applicable fishing year or at such other time as the Board may deem necessary or appropriate.

## **ARTICLE IV - Transfer of Permit, Allocation or Portion of Allocation**

### **Section 4.1 Individual Permit Transfers**

Each Member agrees that so long as it is a party to this Agreement, such Member shall not have the authority to sell, lease or transfer the ownership of its Permit or the right to harvest any portion or all of the Permit's individual harvest share (share) to a party that is not

bound by this Agreement for the remainder of the fishing year in which such sale, lease or transfer is to occur,

1. shall not transfer, lease or assign any DAS allocated to its Permit by NMFS to any permit that is not enrolled in a Sector (meaning any sector, not specifically SHS1) and
2. shall comply with the right of first refusal provisions hereof prior to the consummation of any proposed sale, lease or transfer permitted hereunder.

#### **Section 4.2 Individual Share Transfers**

Each member agrees that so long as it is party to this agreement, such member may choose to lease their individual share of the sector's allocation to another member or to another sector, for the duration of the current fishing year provided that all sector members shall have to opportunity to match such written offer as described under section 4.3 'Right of First Refusal'.

#### **Section 4.3 Right of First Refusal**

In the event that any Member (a "Selling Member") at any time proposes to sell, transfer or lease (a "Sale") its Permit and/or any part of its Share to any proposed Buyer from outside the SHS who shall make a good faith, bona fide written offer, then the Selling Member shall first deliver to all Sector Members a written notice ("First Refusal Notice") that the Selling Member proposes to make such Sale, transfer, or lease which First Refusal Notice shall state the identity of the prospective Buyer, state the amount of consideration for the Permit or any part of its share and the material terms and conditions upon which the proposed Sale, transfer or lease is to be made (the date on which the Sector receives the First Refusal Notice being the "First Refusal Notice Date"), represent that the Bona Fide Offer is an actual Bona Fide Offer, and include a copy of any written proposal, letter of intent or other agreement relating to the Bona Fide Offer.

The Sector Members shall have a period of five (5) calendar days following the First Refusal Notice Date (the "Election Period") in which to elect to purchase or lease the Permit or any part of the Permit's share at the price and subject to the same material terms and conditions set forth in the First Refusal Notice.

The Sector Members shall exercise the right to purchase or lease such Permit or share by delivering a written notice ("Election Notice") to the Sector Manager within the Election Period. In the event that a Sector Member desires to purchase the Permit or share, then the parties shall schedule a closing for the payment for, and the delivery of, the Permit or share, which shall be no later than 45 calendar days after the First Refusal Notice Date.

If a Sector Member has not elected to purchase the Permit within the Election Period, then the Selling Member is free to sell the Permit or share to the Buyer; provided that such sale is on the terms and conditions specified in the First Refusal Notice.

#### **ARTICLE V - Concluding Contract Language**

In Witness whereof, the undersigned has enrolled the listed permits in the Sustainable Harvest Sector and executed the Agreement known as the Sustainable Harvest Sector Operations Plan for the 2012 fishing year.

The undersigned reserves the right to withdraw from this agreement by written notice to the Board of the Sustainable Harvest Sector, provided such notice is postmarked no later than December 31, 2011.

Pursuant to section 402(b)(1)(F) of the Magnuson-Stevens Fishery Conservation and Management Act, 16 U.S.C §1881a(b)(1)(F), the undersigned hereby authorizes the release to the Sustainable Harvest Sector of information that is considered to be confidential or privileged by the Magnuson-Stevens Act or other federal law regarding the catch of various species of fish associated with the limited access Northeast multispecies permit with the Moratorium Right Identifiers (MRIs) listed above submitted to the National Marine Fisheries Service in compliance with 50 CFR 648.7 and §648.87 that the undersigned has authority to access. This information includes data required to be submitted or collected by NMFS, including but not limited to days-at-sea allocation and usage, vessel trip reports, dealer reports, Northeast Fishery Observer Program data, catch and landings history data, Sector dockside and at-sea monitoring data, enforcement data, and all other information associated with the vessel, MRI #, and/or permit records.

*This information shall be used exclusively by the sector for matters pertaining to sector management, including record retention requirements. Such information may not be released by the sector to another entity. When information released to the sector by the National Marine Fisheries Service is no longer needed for sector management, it shall be destroyed or returned by the sector manager to the undersigned at his or her election. When the undersigned ceases to be a member of the sector, this authorization shall be deemed null and void.*

**THE SUSTAINABLE HARVEST SECTOR  
SECTOR OPERATIONS PLAN FOR FISHING YEAR MAY 2012-APRIL 2013**

The undersigned has executed the Agreements known as the Sustainable Harvest Sector Operations Plan and the Sustainable Harvest Sector Membership Agreement for the fishing year May 2012 – April 2013, as of the date written below.

Permit #	Moratorium Right ID	Permit Name

Name \_\_\_\_\_

Capacity (owner, president, etc) \_\_\_\_\_

Signature \_\_\_\_\_

Date \_\_\_\_\_



**THE SUSTAINABLE HARVEST SECTOR I  
SECTOR OPERATIONS PLAN FOR FISHING YEAR MAY 2012-APRIL 2013**

The undersigned agrees to execute the Sustainable Harvest Sector I Operations Plan and Sustainable Harvest Sector I Membership Agreement for the fishing year May 2012 – April 2013, as of the date written below.

Permit #	Moratorium Right ID	Permit Name
310504	532	F/V KIRSTEN LEE

Name STEPHEN LEE

Capacity (owner, president, etc) PRES. of PMG INC.

Signature Stephen Lee

Date 11 / 29 / 11

**THE SUSTAINABLE HARVEST SECTOR I  
SECTOR OPERATIONS PLAN FOR FISHING YEAR MAY 2012-APRIL 2013**

The undersigned agrees to execute the Sustainable Harvest Sector I Operations Plan and Sustainable Harvest Sector I Membership Agreement for the fishing year May 2012 – April 2013, as of the date written below.

Permit #	Moratorium Right ID	Permit Name
250716	1581	F/V Nicole Leigh

Name Para Hammond II

Capacity (owner, president, etc) owner

Signature 

Date 11/29/11


**THE SUSTAINABLE HARVEST SECTOR I  
SECTOR OPERATIONS PLAN FOR FISHING YEAR MAY 2012-APRIL 2013**

The undersigned agrees to execute the the Sustainable Harvest Sector I Operations Plan and Sustainable Harvest Sector I Membership Agreement for the fishing year May 2012 – April 2013, as of the date written below.

Permit #	Moratorium Right ID	Permit Name
251690	297	LISA ANNA II
150204	426	STARCRAFT
150464	219	STARCRAFT II
149776	408	STAR
150362 <sup>2</sup>	615	STARCRAFT III
250431	391	Ancova Praia

Name James Ford

Capacity (owner, president, etc) owner / managing member F/V LISA ANNA Fisheries LLC

Signature 

Date 11/3/11

**THE SUSTAINABLE HARVEST SECTOR I  
SECTOR OPERATIONS PLAN FOR FISHING YEAR MAY 2012-APRIL 2013**

The undersigned agrees to execute the Sustainable Harvest Sector I Operations Plan and Sustainable Harvest Sector I Membership Agreement for the fishing year May 2012 – April 2013, as of the date written below.

Permit #	Moratorium Right ID	Permit Name
150851	#3	F/V <del>MAKAI</del> "Tralica"
151109	2226	F/V Rocky

Name Jeffrey Lozier

Capacity (owner, president, etc) owner

Signature 

Date Nov. 8, 2011

THE SUSTAINABLE HARVEST SECTOR I  
SECTOR OPERATIONS PLAN FOR FISHING YEAR MAY 2012-APRIL 2013

The undersigned agrees to execute the Sustainable Harvest Sector I Operations Plan and Sustainable Harvest Sector I Membership Agreement for the fishing year May 2012 April 2013, as of the date written below.

Permit #	Moratorium Right ID	Permit Name
330181	738	F/V T. LUIS

Name \_\_\_\_\_

Capacity (owner, president, etc) OWNER

Signature 

Date 11/5/2011

**THE SUSTAINABLE HARVEST SECTOR I  
SECTOR OPERATIONS PLAN FOR FISHING YEAR MAY 2012-APRIL 2013**

The undersigned agrees to execute the Sustainable Harvest Sector I Operations Plan and Sustainable Harvest Sector I Membership Agreement for the fishing year May 2012 – April 2013, as of the date written below.

Permit #	Moratorium Right ID	Permit Name
<del>4035</del> 410355	1103	Teresa Marie III
149842	1115	134 PM
149839	1139	134 PL
410452	1144	Wobaska
410522	1171	Monuc

Name James Odhini

Capacity (owner, president, etc) yes

Signature James Odhini

Date Nov 20, 2011

**THE SUSTAINABLE HARVEST SECTOR I  
SECTOR OPERATIONS PLAN FOR FISHING YEAR MAY 2012-APRIL 2013**

The undersigned agrees to execute the Sustainable Harvest Sector I Operations Plan and Sustainable Harvest Sector I Membership Agreement for the fishing year May 2012 – April 2013, as of the date written below.

Permit #	Moratorium Right ID	Permit Name
150306	564	1990 Galaxy
750391	574	1973 Bienville
410537	628	Teresa Marie TV
156083	659	VN named
149975	766	Cape Cod
150179	829	148 TG
150046 <del>150179</del>	962	<del>Ha</del> 137CB
<del>410457</del> 156046	<del>7827</del> 1077	Harmony
149549 <del>410157</del>	1091	Triumph

Name James O'Brien

Capacity (owner, president, etc) YES

Signature James O'Brien

Date Nov. 21, 2011

**THE SUSTAINABLE HARVEST SECTOR I  
SECTOR OPERATIONS PLAN FOR FISHING YEAR MAY 2012-APRIL 2013**

The undersigned agrees to execute the Sustainable Harvest Sector I Operations Plan and Sustainable Harvest Sector I Membership Agreement for the fishing year May 2012 – April 2013, as of the date written below.

Permit #	Moratorium Right ID	Permit Name
150287	1156	F/V 1975 Silverline

Name Angelo Ciocca

Capacity (owner, president, etc) owner

Signature Angelo Ciocca

Date 11/28/11



**THE SUSTAINABLE HARVEST SECTOR I  
SECTOR OPERATIONS PLAN FOR FISHING YEAR MAY 2012-APRIL 2013**

The undersigned agrees to execute the Sustainable Harvest Sector I Operations Plan and Sustainable Harvest Sector I Membership Agreement for the fishing year May 2012 -- April 2013, as of the date written below.

Permit #	Moratorium Right ID	Permit Name
410397	# 1104	BRAMANTE FISHERIES INC
330552	# 595	I/O TRIPOLINA INC

*May 2012  
to  
Apr 30 - 2013*

Name JAMES BRAMANTE

Capacity (owner, president, etc) PRESIDENT

Signature James Bramante

Date 11-28-11

**THE SUSTAINABLE HARVEST SECTOR I  
SECTOR OPERATIONS PLAN FOR FISHING YEAR MAY 2012-APRIL 2013**

The undersigned agrees to execute the Sustainable Harvest Sector I Operations Plan and Sustainable Harvest Sector I Membership Agreement for the fishing year May 2012 – April 2013, as of the date written below.

Permit #	Moratorium Right ID	Permit Name
410403	1123	TITAN

Name Glenn R. Goodwin

Capacity (owner, president, etc) OWNER

Signature Glenn Goodwin

Date 11/10/11

**THE SUSTAINABLE HARVEST SECTOR I  
SECTOR OPERATIONS PLAN FOR FISHING YEAR MAY 2012-APRIL 2013**

The undersigned agrees to execute the Sustainable Harvest Sector I Operations Plan and Sustainable Harvest Sector I Membership Agreement for the fishing year May 2012 – April 2013, as of the date written below.

Permit #	Moratorium Right ID	Permit Name
146646	1579	ANTHONY FERNANDES

Name ANTHONY FERNANDES

Capacity (owner, president, etc) OWNER

Signature 

Date 11-1-11


**THE SUSTAINABLE HARVEST SECTOR I  
SECTOR OPERATIONS PLAN FOR FISHING YEAR MAY 2012-APRIL 2013**

The undersigned agrees to execute the Sustainable Harvest Sector I Operations Plan and Sustainable Harvest Sector I Membership Agreement for the fishing year May 2012 – April 2013, as of the date written below.

Permit #	Moratorium Right ID	Permit Name
149649	231	<del>RE</del> Crestliner (former Tera: Reeth)
250483	401	Bethany Jean
320541	572	Lydia: Maya
149560	804	Sea Nymph
150235	1894	Unnamed

Name Christopher M. Odlin

Capacity (owner, president, etc) President/Owner

Signature 

Date 10/31/11

**THE SUSTAINABLE HARVEST SECTOR I  
SECTOR OPERATIONS PLAN FOR FISHING YEAR MAY 2012-APRIL 2013**

The undersigned agrees to execute the Sustainable Harvest Sector I Operations Plan and Sustainable Harvest Sector I Membership Agreement for the fishing year May 2012 – April 2013, as of the date written below.

Permit #	Moratorium Right ID	Permit Name
150043	434	FIV Foxy Girl
310354	508	FIV LAUREN DOROTHY

Name Edward B Thorbjornson

Capacity (owner, president, etc) OWNER

Signature Edward B Thorbjornson

Date 11-3-2011


**THE SUSTAINABLE HARVEST SECTOR I  
SECTOR OPERATIONS PLAN FOR FISHING YEAR MAY 2012-APRIL 2013**

The undersigned agrees to execute the Sustainable Harvest Sector I Operations Plan and Sustainable Harvest Sector I Membership Agreement for the fishing year May 2012 – April 2013. as of the date written below.

Permit #	Moratorium Right ID	Permit Name
<del>28</del>		
146819	441	FIV LORIS
250830	653	FIV PAMET

Name Michael P Leary

Capacity (owner, president, etc) Owner

Signature 

Date 11/3/11

**THE SUSTAINABLE HARVEST SECTOR I  
SECTOR OPERATIONS PLAN FOR FISHING YEAR MAY 2012-APRIL 2013**

The undersigned agrees to execute the Sustainable Harvest Sector I Operations Plan and Sustainable Harvest Sector I Membership Agreement for the fishing year May 2012 – April 2013, as of the date written below.

Permit #	Moratorium Right ID	Permit Name
330504	876	Linda
410401	1122	Maria/Jo-Ann
410212	1021	SammyJo

Name Frank Patania

Capacity (owner, president, etc) Owner/Agent

Signature Frank Patania

Date 11/3/11


**THE SUSTAINABLE HARVEST SECTOR I  
SECTOR OPERATIONS PLAN FOR FISHING YEAR MAY 2012-APRIL 2013**

The undersigned agrees to execute the Sustainable Harvest Sector I Operations Plan and Sustainable Harvest Sector I Membership Agreement for the fishing year May 2012 – April 2013, as of the date written below.

Permit #	Moratorium Right ID	Permit Name
150537	436	NOT MEG
150276	442	LUCKY DUCK
<del>150118</del>	<del>526</del>	
251242	526	AMERICAN HERITAGE
242536	412	SHANNON KRISTINE
150604	1592	JESSICA K
150635	1539	WILD WILLY

Name THOMAS P Kelly

Capacity (owner, president, etc) OWNER

Signature 

Date 11/7/11



**THE SUSTAINABLE HARVEST SECTOR I  
SECTOR OPERATIONS PLAN FOR FISHING YEAR MAY 2012-APRIL 2013**

The undersigned agrees to execute the Sustainable Harvest Sector I Operations Plan and Sustainable Harvest Sector I Membership Agreement for the fishing year May 2012 – April 2013, as of the date written below.

Permit #	Moratorium Right ID	Permit Name
118724	2453	Rachel T
330708	913	F/V Jocka, <sup>use to be</sup> Jody Johnson
330708	557	F/V Jocka
150350	569	F/V Joly
150423	241	F/V Hunky Dory

Name Terry Alexander

Capacity (owner, president, etc) owner, President

Signature Terry Alexander

Date 11/6/11

**THE SUSTAINABLE HARVEST SECTOR I  
SECTOR OPERATIONS PLAN FOR FISHING YEAR MAY 2012-APRIL 2013**

The undersigned agrees to execute the Sustainable Harvest Sector I Operations Plan and Sustainable Harvest Sector I Membership Agreement for the fishing year May 2012 – April 2013, as of the date written below.

Permit #	Moratorium Right ID	Permit Name
150277	883	Maggie J
310421	747	Flight 7
150972	517	Favorite Son
410369	1110	Olympia
149755	808	Adam & Joseph
150908	120	Determined
151086	59	Bailed Out

Name Maggie Raymond

Capacity (owner, president, etc) OWNER

Signature M Raymond

Date 11-6-11

**THE SUSTAINABLE HARVEST SECTOR I  
SECTOR OPERATIONS PLAN FOR FISHING YEAR MAY 2012-APRIL 2013**

The undersigned agrees to execute the Sustainable Harvest Sector I Operations Plan and Sustainable Harvest Sector I Membership Agreement for the fishing year May 2012 – April 2013, as of the date written below.

Permit #	Moratorium Right ID	Permit Name
240770	1977	Donna Jean II

Name Paul Vafides Vafides Fisheries, Inc.

Capacity (owner, president, etc) President

Signature Paul Vafides

Date 11-10-11

**THE SUSTAINABLE HARVEST SECTOR I  
SECTOR OPERATIONS PLAN FOR FISHING YEAR MAY 2012-APRIL 2013**

The undersigned agrees to execute the Sustainable Harvest Sector I Operations Plan and Sustainable Harvest Sector I Membership Agreement for the fishing year May 2012 – April 2013, as of the date written below.

Permit #	Moratorium Right ID	Permit Name
149593	1423	Next Generation / Mark E Freeman

Name Mark E Freeman

Capacity (owner, president, etc) Owner

Signature Mark E Freeman

Date 11/7/11


**THE SUSTAINABLE HARVEST SECTOR I  
SECTOR OPERATIONS PLAN FOR FISHING YEAR MAY 2012-APRIL 2013**

The undersigned agrees to execute the Sustainable Harvest Sector I Operations Plan and Sustainable Harvest Sector I Membership Agreement for the fishing year May 2012 – April 2013, as of the date written below.

Permit #	Moratorium Right ID	Permit Name
150773	821	F/V Sea Breeze J00

Name Philip Ruhl Jr

Capacity (owner, president, etc) owner

Signature 

Date 11-10-11

**THE SUSTAINABLE HARVEST SECTOR I  
SECTOR OPERATIONS PLAN FOR FISHING YEAR MAY 2012-APRIL 2013**

The undersigned agrees to execute the Sustainable Harvest Sector I Operations Plan and Sustainable Harvest Sector I Membership Agreement for the fishing year May 2012 – April 2013, as of the date written below.

Permit #	Moratorium Right ID	Permit Name
330517	879	SEEL
410210	1019	TROPIC

Name ALBERT C LEES

Capacity (owner, president, etc) Both

Signature Albert C Lees (Toby)

Date 11/22/11


**THE SUSTAINABLE HARVEST SECTOR I  
SECTOR OPERATIONS PLAN FOR FISHING YEAR MAY 2012-APRIL 2013**

The undersigned agrees to execute the Sustainable Harvest Sector I Operations Plan and Sustainable Harvest Sector I Membership Agreement for the fishing year May 2012 – April 2013, as of the date written below.

Permit #	Moratorium Right ID	Permit Name
410527	1952	Mary K K+K Fishing Corp
410538	1150	Moragh K "
149872	1140	Special K "

Name Lawrence P Kavanagh, Jr.

Capacity (owner, president, etc) president

Signature  President, K+K

Date 11-12-11

**THE SUSTAINABLE HARVEST SECTOR I  
SECTOR OPERATIONS PLAN FOR FISHING YEAR MAY 2012-APRIL 2013**

The undersigned agrees to execute the Sustainable Harvest Sector I Operations Plan and Sustainable Harvest Sector I Membership Agreement for the fishing year May 2012 – April 2013, as of the date written below.

Permit #	Moratorium Right ID	Permit Name
330392	842	Black Beauty
150371	834	Willie U
149454	472	Unnamed

Name Willard H. Viola

Capacity (owner, president, etc) Owner

Signature Willard H. Viola

Date 11/1/11



**THE SUSTAINABLE HARVEST SECTOR I  
SECTOR OPERATIONS PLAN FOR FISHING YEAR MAY 2012-APRIL 2013**

The undersigned agrees to execute the Sustainable Harvest Sector I Operations Plan and Sustainable Harvest Sector I Membership Agreement for the fishing year May 2012 – April 2013, as of the date written below.

Permit #	Moratorium Right ID	Permit Name
320944	688	F/V Theresa (Allyson)
320903	685	F/V Jamie (Abigail)
150060	321	F/V Oliver
150843	601	F/V Crestliner

Name Allyson E Jordan

Capacity (owner, president, etc) Secretary

Signature Allyson E Jordan

Date 11/13/11


**THE SUSTAINABLE HARVEST SECTOR I  
SECTOR OPERATIONS PLAN FOR FISHING YEAR MAY 2012-APRIL 2013**

The undersigned agrees to execute the Sustainable Harvest Sector I Operations Plan and Sustainable Harvest Sector I Membership Agreement for the fishing year May 2012 – April 2013, as of the date written below.

Permit #	Moratorium Right ID	Permit Name
150316	1808	Big A Jig
230353	154	Alice Rose

Name Mathew Thomsan

Capacity (owner, president, etc) owner / operator

Signature 

Date 11/15/11

**THE SUSTAINABLE HARVEST SECTOR I  
SECTOR OPERATIONS PLAN FOR FISHING YEAR MAY 2012-APRIL 2013**

The undersigned agrees to execute the Sustainable Harvest Sector I Operations Plan and Sustainable Harvest Sector I Membership Agreement for the fishing year May 2012 – April 2013, as of the date written below.

Permit #	Moratorium Right ID	Permit Name	<u>MRI</u>
149504	<del>45692</del>	F/v Phillis	530
131009	<del>46588</del>	F/v Mr Baxter	338
410574	<del>14647</del>	F/v Ruth + Pat	1028
128672	<del>24699</del>	F/v Night Owl	831
337448	<del>96<sup>2</sup>67</del>	F/v Jennifer + Emily	670

Name Mark Bichrest Margaret F Inc.

Capacity (owner, president, etc) President

Signature Mark Bichrest

Date 11/16/11


**THE SUSTAINABLE HARVEST SECTOR I  
SECTOR OPERATIONS PLAN FOR FISHING YEAR MAY 2012-APRIL 2013**

The undersigned agrees to execute the Sustainable Harvest Sector I Operations Plan and Sustainable Harvest Sector I Membership Agreement for the fishing year May 2012 – April 2013, as of the date written below.

Permit #	Moratorium Right ID	Permit Name
320135	971	Trident

Name Erik Orman

Capacity (owner, president, etc) owner

Signature 

Date 11/30/11

**THE SUSTAINABLE HARVEST SECTOR I  
SECTOR OPERATIONS PLAN FOR FISHING YEAR MAY 2012-APRIL 2013**

The undersigned agrees to execute the Sustainable Harvest Sector I Operations Plan and Sustainable Harvest Sector I Membership Agreement for the fishing year May 2012 – April 2013, as of the date written below.

Permit #	Moratorium Right ID	Permit Name
250512	407	F/V DE-DEE-MAE II
149492	353	F/V POINTEN

Name MARSHALL Alexandere

Capacity (owner, president, etc)

Signature Marshall Alexandere

Date 11-21-11

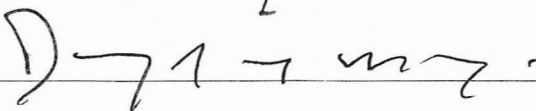
**THE SUSTAINABLE HARVEST SECTOR I  
SECTOR OPERATIONS PLAN FOR FISHING YEAR MAY 2012-APRIL 2013**

The undersigned agrees to execute the Sustainable Harvest Sector I Operations Plan and Sustainable Harvest Sector I Membership Agreement for the fishing year May 2012 – April 2013, as of the date written below.

Permit #	Moratorium Right ID	Permit Name
330508	877	FIV CAPIN MARK
330519	880	FIV CAPIN JAKE
320722	1443	FIV ISABELLA + AUA
149515	814	UNNAMED
250428	390	FIV Jesse
149133	493	FIV BUSTER B
149495	1763	FIV SEA NYMPH

Name DOUGLAS MAYO

Capacity (owner, president, etc) Owner / Member

Signature 

Date 11/16/2011

**THE SUSTAINABLE HARVEST SECTOR I  
SECTOR OPERATIONS PLAN FOR FISHING YEAR MAY 2012-APRIL 2013**

The undersigned agrees to execute the Sustainable Harvest Sector I Operations Plan and Sustainable Harvest Sector I Membership Agreement for the fishing year May 2012 – April 2013, as of the date written below.

Permit #	Moratorium Right ID	Permit Name
321079	417	Angela Michelle
149637	1257	Cole + Katherine
150309	1696	Fly 2007 Tracker

Name Matthew J. Carter

Capacity (owner, president, etc) Matthew J. Carter

Signature M. J. Carter

Date 11/25/11

**THE SUSTAINABLE HARVEST SECTOR I  
SECTOR OPERATIONS PLAN FOR FISHING YEAR MAY 2012-APRIL 2013**

The undersigned agrees to execute the Sustainable Harvest Sector I Operations Plan and Sustainable Harvest Sector I Membership Agreement for the fishing year May 2012 – April 2013, as of the date written below.

Permit #	Moratorium Right ID	Permit Name
250547	413	Robert Michael

Name Robert Michael Inc

Capacity (owner, president, etc) President

Signature Robert M. Michael

Date 11/25/11



**THE SUSTAINABLE HARVEST SECTOR I  
SECTOR OPERATIONS PLAN FOR FISHING YEAR MAY 2012-APRIL 2013**

The undersigned agrees to execute the Sustainable Harvest Sector I Operations Plan and Sustainable Harvest Sector I Membership Agreement for the fishing year May 2012 – April 2013, as of the date written below.

Permit #	Moratorium Right ID	Permit Name
310289	499	CAVALIER INC.

Name Kenneth H. Hunt

Capacity (owner, president, etc) President CAVALIER INC.

Signature Kenneth Hunt

Date 11/23/11

**THE SUSTAINABLE HARVEST SECTOR I  
SECTOR OPERATIONS PLAN FOR FISHING YEAR MAY 2012-APRIL 2013**

The undersigned agrees to execute the Sustainable Harvest Sector I Operations Plan and Sustainable Harvest Sector I Membership Agreement for the fishing year May 2012 – April 2013, as of the date written below.

Permit #	Moratorium Right ID	Permit Name
330516	1363	AARON + Melissa II
149805	1054	ABBY
150766	650	UNNAMED 12 SKIFF
320470	631	DIANNE LYNN II

Name BART McNEEL

Capacity (owner, president, etc) Pres.

Signature Bart W. Mcneel

Date 11-23-11


**THE SUSTAINABLE HARVEST SECTOR I  
SECTOR OPERATIONS PLAN FOR FISHING YEAR MAY 2012-APRIL 2013**

The undersigned agrees to execute the Sustainable Harvest Sector I Operations Plan and Sustainable Harvest Sector I Membership Agreement for the fishing year May 2012 – April 2013, as of the date written below.

Permit #	Moratorium Right ID	Permit Name
114846	# 16	MARIE ANN

Name Craig Durant

Capacity (owner, president, etc) Craig Durant

Signature 

Date 11/15/11

**THE SUSTAINABLE HARVEST SECTOR I  
SECTOR OPERATIONS PLAN FOR FISHING YEAR MAY 2012-APRIL 2013**

The undersigned agrees to execute the Sustainable Harvest Sector I Operations Plan and Sustainable Harvest Sector I Membership Agreement for the fishing year May 2012 – April 2013, as of the date written below.

Permit #	Moratorium Right ID	Permit Name
250603	422	F/V Blue Water III Inc.
310510	534	F/V Christina Caro LLC
250631	424	F/V Lori Ann Inc.
310422	518	F/V Jerry & Joe
690278	671	F/V Paulo Mare LLC
149556	2219	Melanne D
149557	478	Starcraft
150578	326	Toni Anne

Name David J. Osier

Capacity (owner, president, etc) President

Signature David J Osier

Date 11/27/11

**THE SUSTAINABLE HARVEST SECTOR I  
SECTOR OPERATIONS PLAN FOR FISHING YEAR MAY 2012-APRIL 2013**

The undersigned agrees to execute the Sustainable Harvest Sector I Operations Plan and Sustainable Harvest Sector I Membership Agreement for the fishing year May 2012 – April 2013, as of the date written below.

Permit #	Moratorium Right ID	Permit Name
410106	965	Capt. Mano

Name Tony Bramante

Capacity (owner, president, etc) President/Manager

Signature Tony Bramante

Date 11/28/11

TO: Hank Sobe  
FR: Mike Love


**THE SUSTAINABLE HARVEST SECTOR I  
SECTOR OPERATIONS PLAN FOR FISHING YEAR MAY 2012-APRIL 2013**

The undersigned agrees to execute the Sustainable Harvest Sector I Operations Plan and Sustainable Harvest Sector I Membership Agreement for the fishing year May 2012 – April 2013, as of the date written below.

Permit #	Moratorium Right ID	Permit Name
330774	709	TITAN
149844	718	Moxie Fun
149890	559	1975 SEANymph

Name Michael Love (Love Fisheries inc.)

Capacity (owner, president, etc) President

Signature 

Date 11/27/11

MR IDITS  
Filed in original in  
mail

Fm: Hank To: Albert Antonio (15099930236)

09:01 11/30/11 GMT-06 Pg 02-02


**THE SUSTAINABLE HARVEST SECTOR I  
SECTOR OPERATIONS PLAN FOR FISHING YEAR MAY 2012-APRIL 2013**

The undersigned agrees to execute the Sustainable Harvest Sector I Operations Plan and Sustainable Harvest Sector I Membership Agreement for the fishing year May 2012 - April 2013, as of the date written below.


Permit #	Moratorium Right ID	Permit Name
320304	1234	Alyssa + Zachary Fishing Corp.

Name Adelino Albert Antonio

Capacity (owner, president, etc) Owner

Signature 

Date 11/30/11




**THE SUSTAINABLE HARVEST SECTOR I  
SECTOR OPERATIONS PLAN FOR FISHING YEAR MAY 2012-APRIL 2013**

The undersigned agrees to execute the Sustainable Harvest Sector I Operations Plan and Sustainable Harvest Sector I Membership Agreement for the fishing year May 2012 – April 2013, as of the date written below.

Permit #	Moratorium Right ID	Permit Name
251690	297	LISA ANN II
150204	426	Starcraft
149776	408	Star
150464	219	Starcraft II
150362	615	Starcraft III
250431	391	Ancova Praia

Name Jim Fernal F/V Lisa Ann Fisheries LLC

Capacity (owner, president, etc) owner/manager

Signature 

Date 11/30/11




**THE SUSTAINABLE HARVEST SECTOR I  
SECTOR OPERATIONS PLAN FOR FISHING YEAR MAY 2012-APRIL 2013**

The undersigned agrees to execute the Sustainable Harvest Sector I Operations Plan and Sustainable Harvest Sector I Membership Agreement for the fishing year May 2012 – April 2013, as of the date written below.

Permit #	Moratorium Right ID	Permit Name
330251	765	AIMAHROSA

Name MAHMOUD KHALIL

Capacity (owner, president, etc) PRESIDENT

Signature 

Date 11-28-11

# Northeast Federal Fishing Permit

Issued pursuant to: 16 U.S.C. 1801 et seq and 5101



**United States Department of Commerce**  
 National Oceanic and Atmospheric Administration  
 National Marine Fisheries Service  
 Northeast Region  
 55 Great Republic Drive  
 Gloucester, MA 01930  
 Telephone: (978) 281-9370  
 DP

# File Copy

NOAA form 88-156A

## 2011 Fishing Year Permit

DOUGLAS K MAYO  
 PO BOX 526  
 PORTLAND, ME 04112

F/V JESSE  
*Northeast Federal Permit Number:* 250428  
*Documentation/Registration Number:* 606149  
*Principal Port/State:* PORTLAND, ME

Fisheries Permitted	<i>Date issued: 04/22/11</i>	Effective Date	Expiration Date
AMERICAN LOBSTER - NON -TRAP - 2011		05/01/2011	04/30/2012
BLUEFISH - COMMERCIAL - 2011		05/01/2011	04/30/2012
MONKFISH - CATEGORY D - 2011		05/01/2011	04/30/2012
NE MULTISPECIES - INDIVIDUAL DAS - 2011		05/01/2011	04/30/2012
SPINY DOGFISH - COMMERCIAL - 2011		05/01/2011	04/30/2012
TILEFISH - COMMERCIAL/INCIDENTAL - 2011		05/01/2011	04/30/2012

**Maximum Trap Allocation (if applicable):** (see reverse side for trap allocation information)

This permit is not valid unless signed. Knowingly and willfully falsifying material facts on this form may result in criminal liability (18 U.S.C § 1001)

Authorized Signature

See reverse side for permit conditions and information



UNITED STATES DEPARTMENT OF COMMERCE  
National Oceanic and Atmospheric Administration  
NATIONAL MARINE FISHERIES SERVICE  
NORTHEAST REGION  
55 Great Republic Drive  
Gloucester, MA 01930-2276

## CONFIRMATION OF PERMIT HISTORY (CPH)

Date Issued: 10/07/10

History Owner: Michael P Leary

Vessel Name: PAMET

Permit Number: 250830

Doc/Reg Number: 906915

This confirms that you have retained the above-named vessel's limited access fishing rights and fishing permit history in the, **Northeast (NE) multispecies, fluke, scup, Loligo/butterfish, Limited Access General Category Sea Scallop (NGOM), and American lobster** fishery. Issuance of this CPH preserves the eligibility of this history owner to apply for limited access permits for a replacement vessel based on the vessel's fishing and permit history, subject to the replacement provisions.

This CPH will remain valid until the above vessel's fishing and permit history are used to qualify a vessel for a limited access permit.

Please retain this confirmation for your records. If you have questions concerning this confirmation, please call the Northeast Region information line at 978-281-9278.

Sincerely,

Patricia A. Kurkul  
Regional Administrator





# Vessel Ownership Form

- Completion of this form is required with each application for a Northeast Federal fishing permit.
- List all persons and entities who have an ownership interest in the vessel that is the subject of this application.
- Owners or persons who have an ownership interest in a vessel are defined as and include, but are not limited to, corporations, partnerships, LLCs, persons who are shareholders in a corporation, persons who have formed a partnership (general or limited), and any other entities that have ownership interest in the vessel.

### Section A - Vessel applying for permit

Vessel Name: <i>F/V Robert Michael</i>	Permit or Hull Number: <i>250547</i>
---	---

Section B - All persons and entities that have an ownership interest in the vessel must be listed below. Do not include employees of the business unless they are an owner of the vessel or company.

Mr/Mrs/Ms	First Name	Middle Name	Last Name	Suffix Name
<i>MR.</i>	<i>Robert</i>	<i>Michael</i>	<i>Tetrault</i>	
Check all that apply - Owner <input checked="" type="checkbox"/> Officer <input checked="" type="checkbox"/> Shareholder <input checked="" type="checkbox"/>				

Mr/Mrs/Ms	First Name	Middle Name	Last Name	Suffix Name
<i>MR.</i>	<i>Robert</i>	<i>Michael</i>	<i>Tetrault</i>	<i>II</i>
Check all that apply - Owner <input checked="" type="checkbox"/> Officer <input checked="" type="checkbox"/> Shareholder <input checked="" type="checkbox"/>				

Mr/Mrs/Ms	First Name	Middle Name	Last Name	Suffix Name
Check all that apply - Owner <input type="checkbox"/> Officer <input type="checkbox"/> Shareholder <input type="checkbox"/>				

RECEIVED BY  
APR 15 2011  
NERO PERMIT OFFICE

I, the undersigned, am the owner or legally authorized agent of the owner of the vessel named in Section A above. I affirm, subject to the penalties provided in 18 U.S.C. 1001, that all information that I have given in obtaining this permit is true and correct. OMB# 0648-0202 Expires 04/30/2013

Name of Applicant (print clearly) *Robert Michael INC.*

Signature of Applicant *Robert M. Tetrault (Pres.)* Date *2-15-2011*

Please use the back of this form to provide information on all persons with an ownership interest in the vessel.

Name Title

Hank Soule  
Manager

Sector Communications Contacts Responsibility

- Day-to-Day Sector Operations
- Data Management
- Reporting
- Policy Issues
- Research
- Outreach

Email

shsector@gmail.com

Phone

603-781-9778

Mailing Address

Street 1 City State Zip

PO Box 356, So. Berwick,  
ME 03908