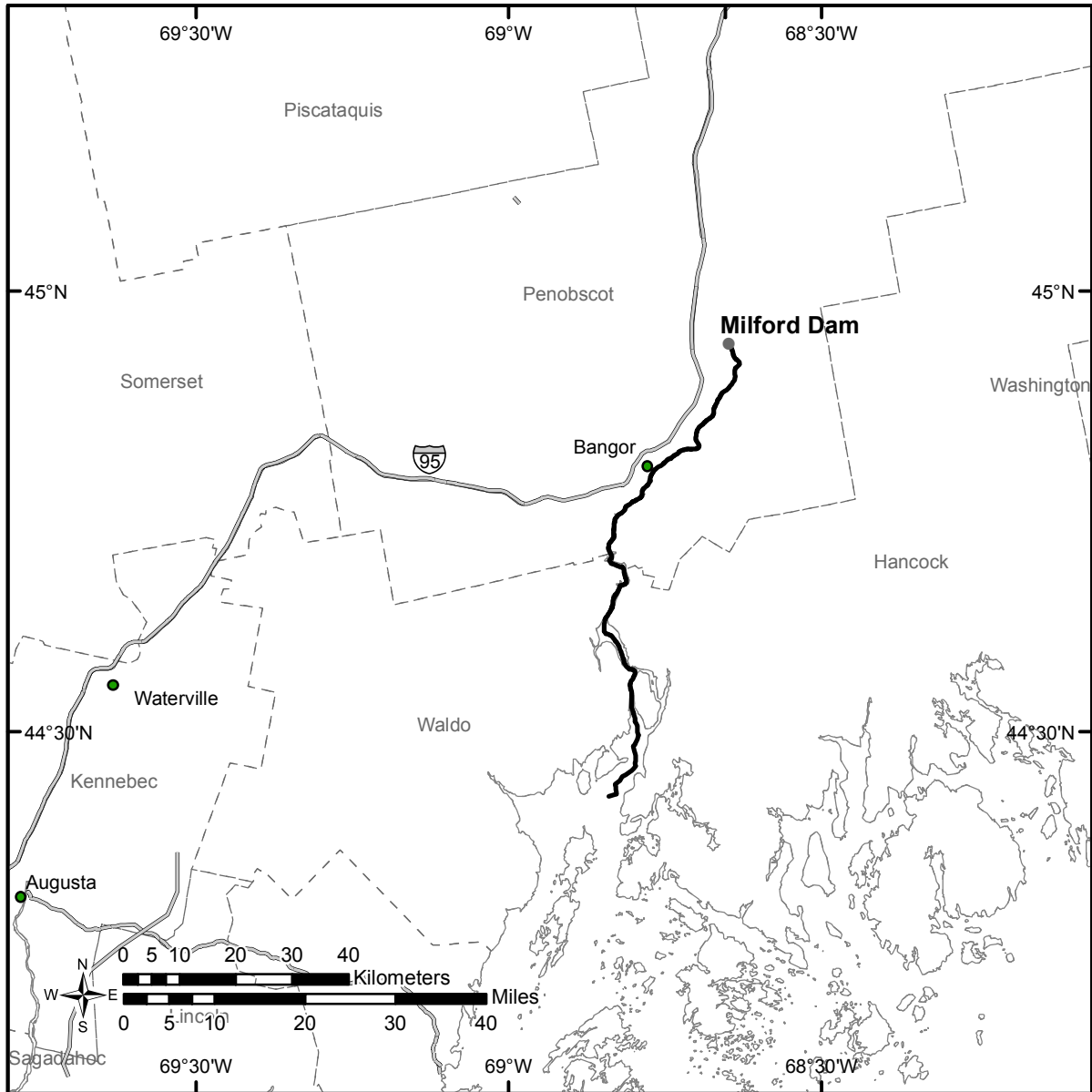


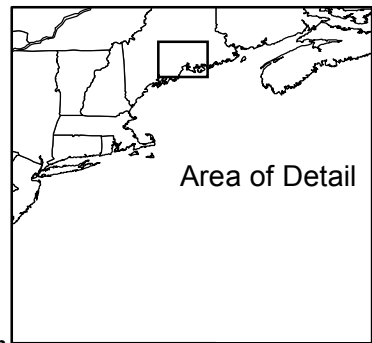
Gulf of Maine Unit 1 Penobscot River

Map 1



Legend

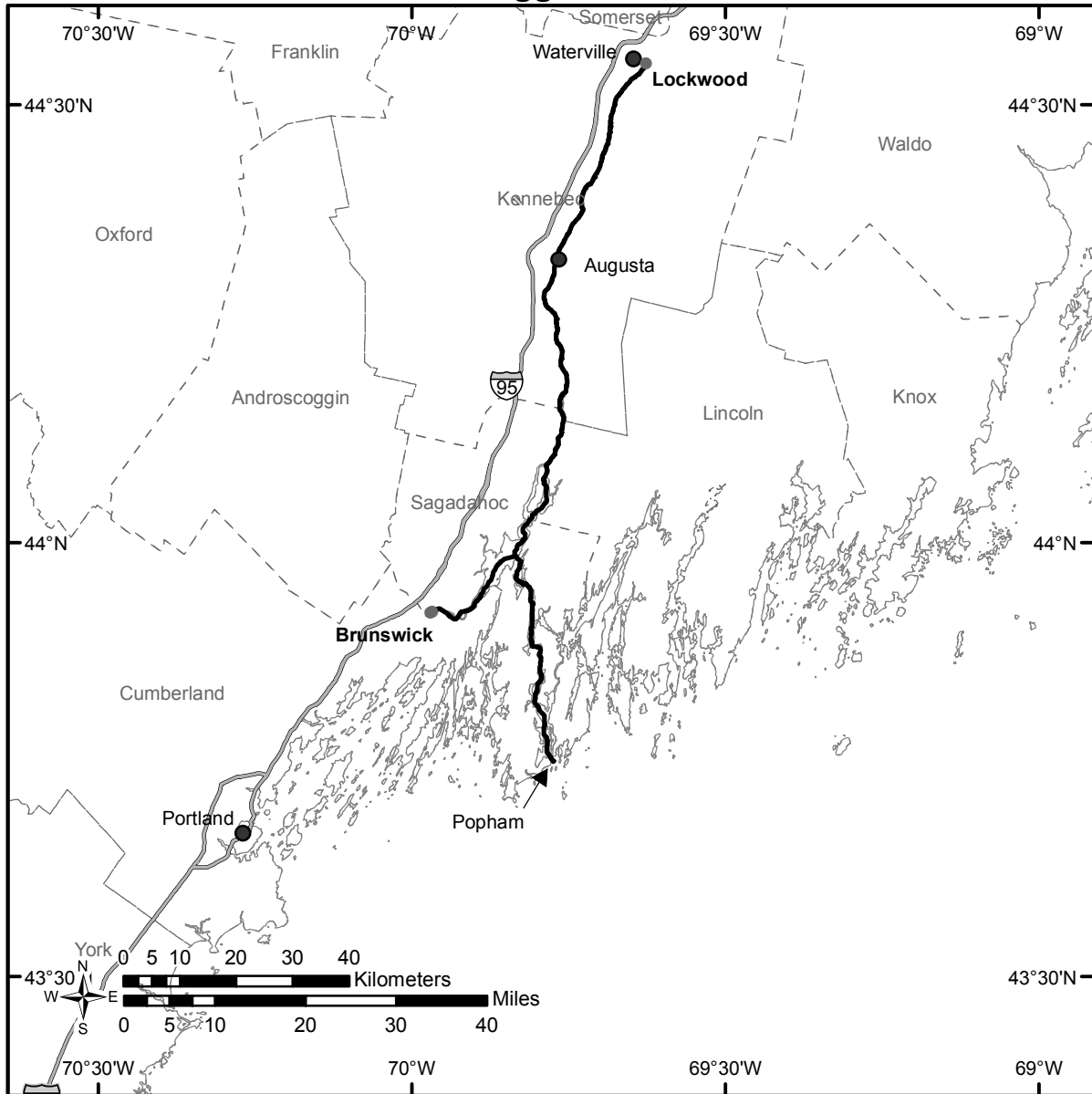
— Length of the River Proposed as Critical Habitat



This map is provided for illustrative purposes only of Atlantic sturgeon critical habitat. For the precise legal definition of critical habitat, please refer to the narrative description. The proposed critical habitat is the full bank width of the depicted river length with the exception of U.S. Department of Defense sites determined to be ineligible for designation. The river is not depicted in its entirety unless critical habitat is proposed for the entire length of the river.

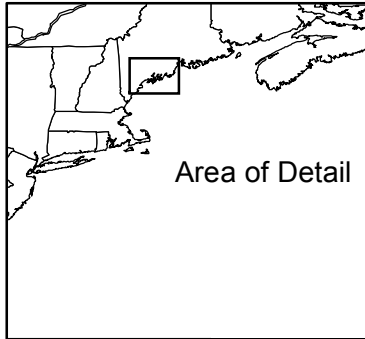
Gulf of Maine Units 2 and 3 Kennebec River and Androscoggin River

Map 2



Legend

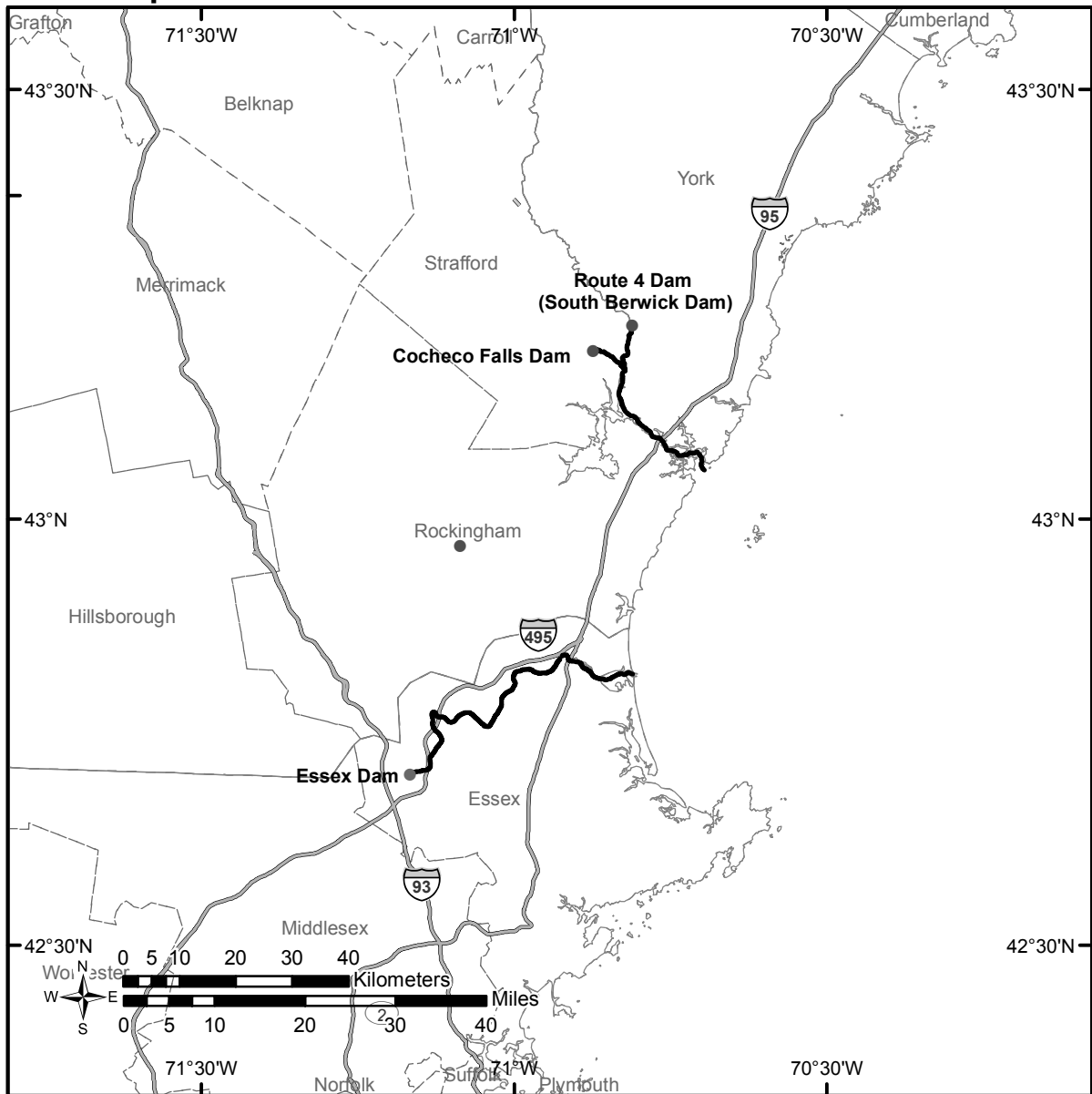
— Length of River Proposed as Critical Habitat



This map is provided for illustrative purposes only of Atlantic sturgeon critical habitat. For the precise legal definition of critical habitat, please refer to the narrative description. The proposed critical habitat is the full bank width of the depicted river length with the exception of U.S. Department of Defense sites determined to be ineligible for designation. The river is not depicted in its entirety unless critical habitat is proposed for the entire length of the river.

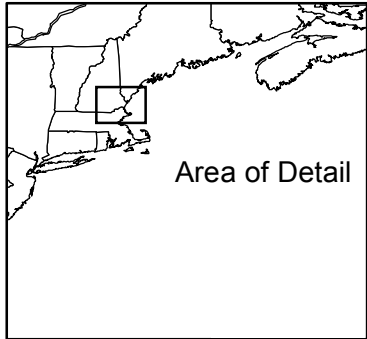
Gulf of Maine Units 4 and 5 Piscataqua and Merrimack Rivers

Map 3



Legend

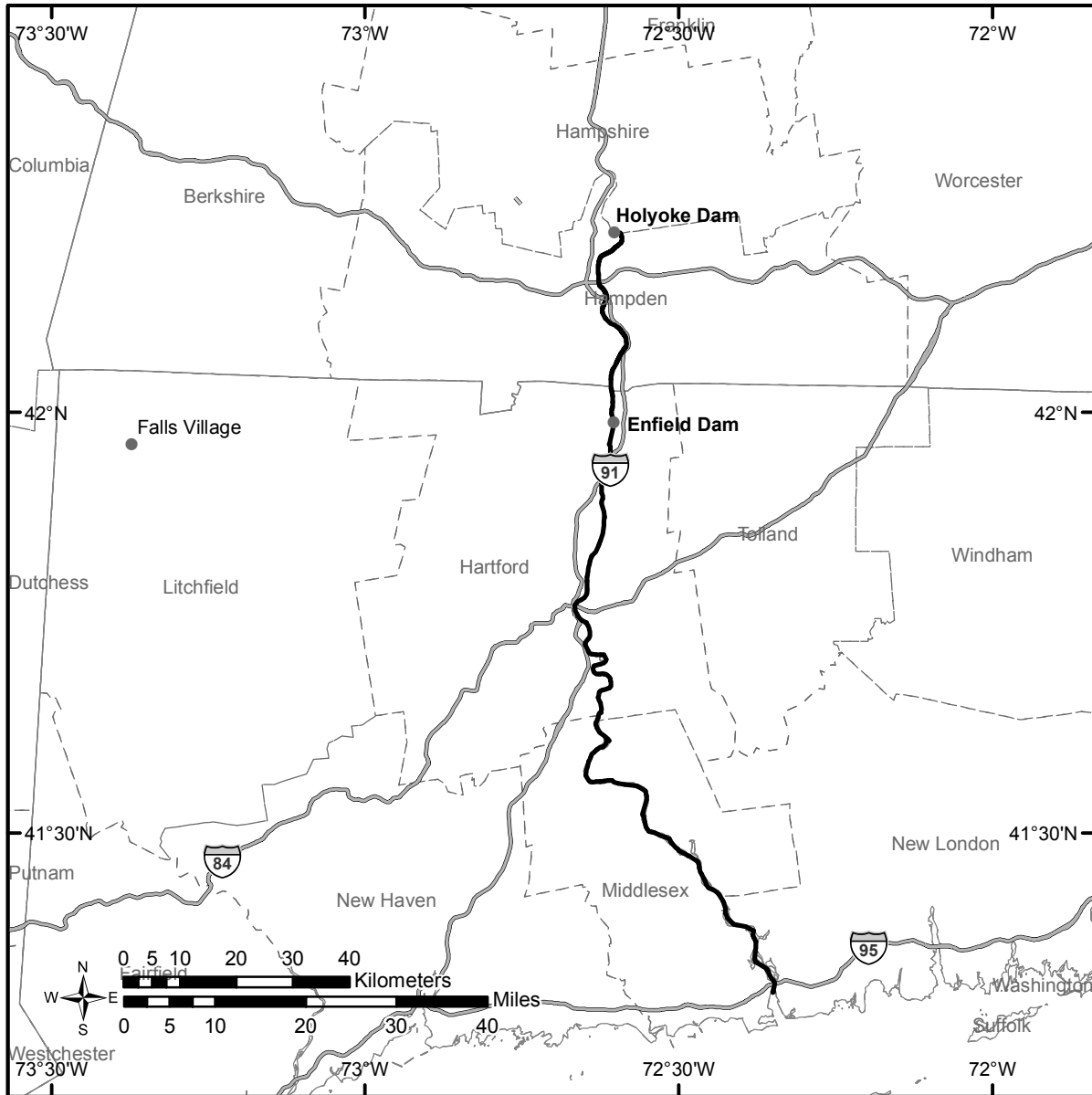
— Length of River Proposed as Critical Habitat



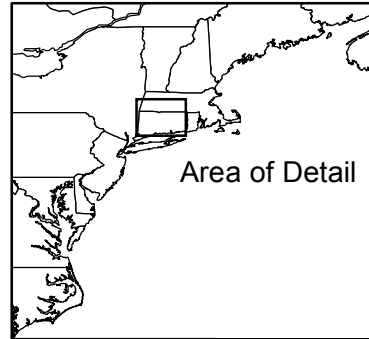
This map is provided for illustrative purposes only of Atlantic sturgeon critical habitat. For the precise legal definition of critical habitat, please refer to the narrative description. The proposed critical habitat is the full bank width of the depicted river length with the exception of U.S. Department of Defense sites determined to be ineligible for designation. The river is not depicted in its entirety unless critical habitat is proposed for the entire length of the river.

New York Bight Unit 1 Connecticut River

Map 4



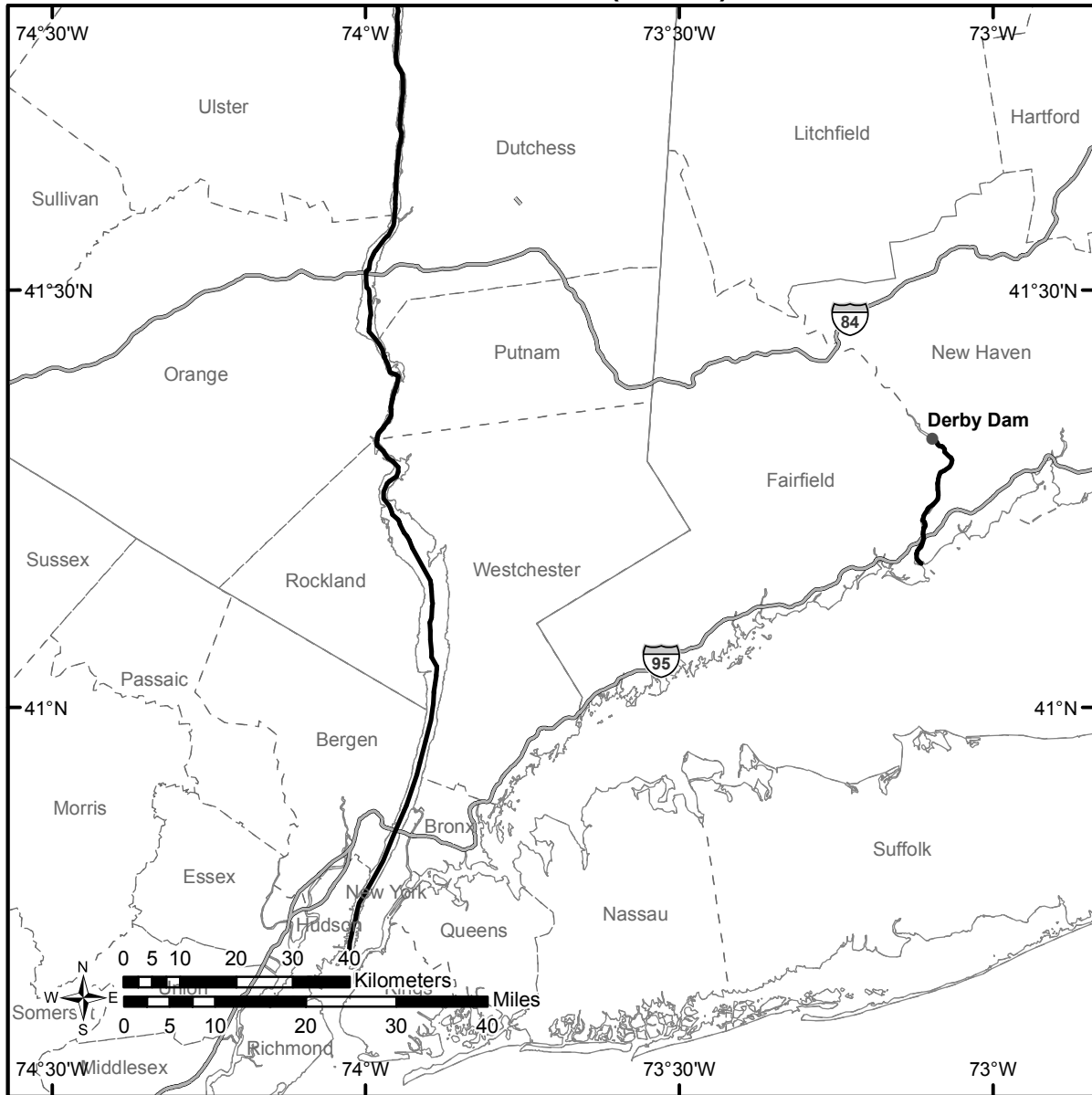
Legend
— River Length Proposed as Critical Habitat



This map is provided for illustrative purposes only of Atlantic sturgeon critical habitat. For the precise legal definition of critical habitat, please refer to the narrative description. The proposed critical habitat is the full bank width of the depicted river length with the exception of U.S. Department of Defense sites determined to be ineligible for designation. The river is not depicted in its entirety unless critical habitat is proposed for the entire length of the river.

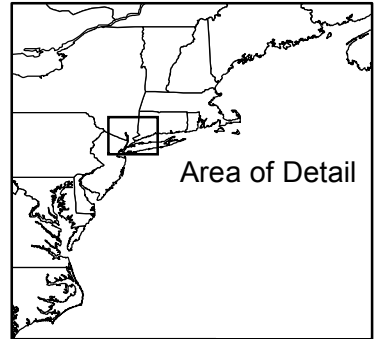
New York Bight Units 2 and 3 Housatonic River and Hudson River (Part A)

Map 5



Legend

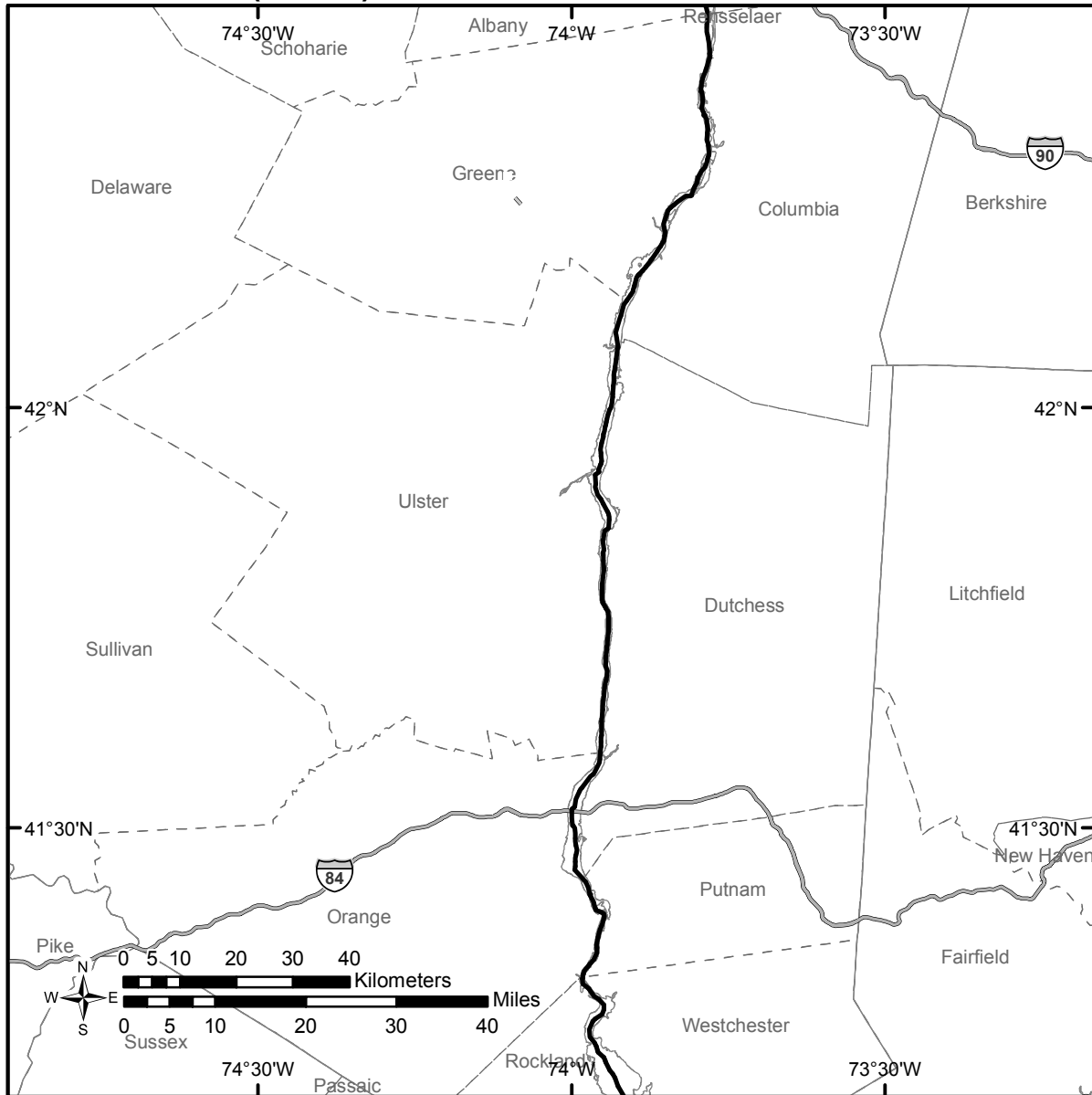
— Length of River Proposed as Critical Habitat



This map is provided for illustrative purposes only of Atlantic sturgeon critical habitat. For the precise legal definition of critical habitat, please refer to the narrative description. The proposed critical habitat is the full bank width of the depicted river length with the exception of U.S. Department of Defense sites determined to be ineligible for designation. The river is not depicted in its entirety unless critical habitat is proposed for the entire length of the river.

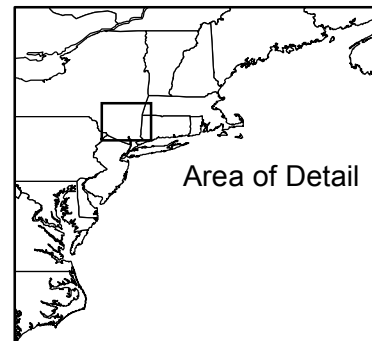
New York Bight Unit 3 Hudson River (Part B)

Map 6



Legend

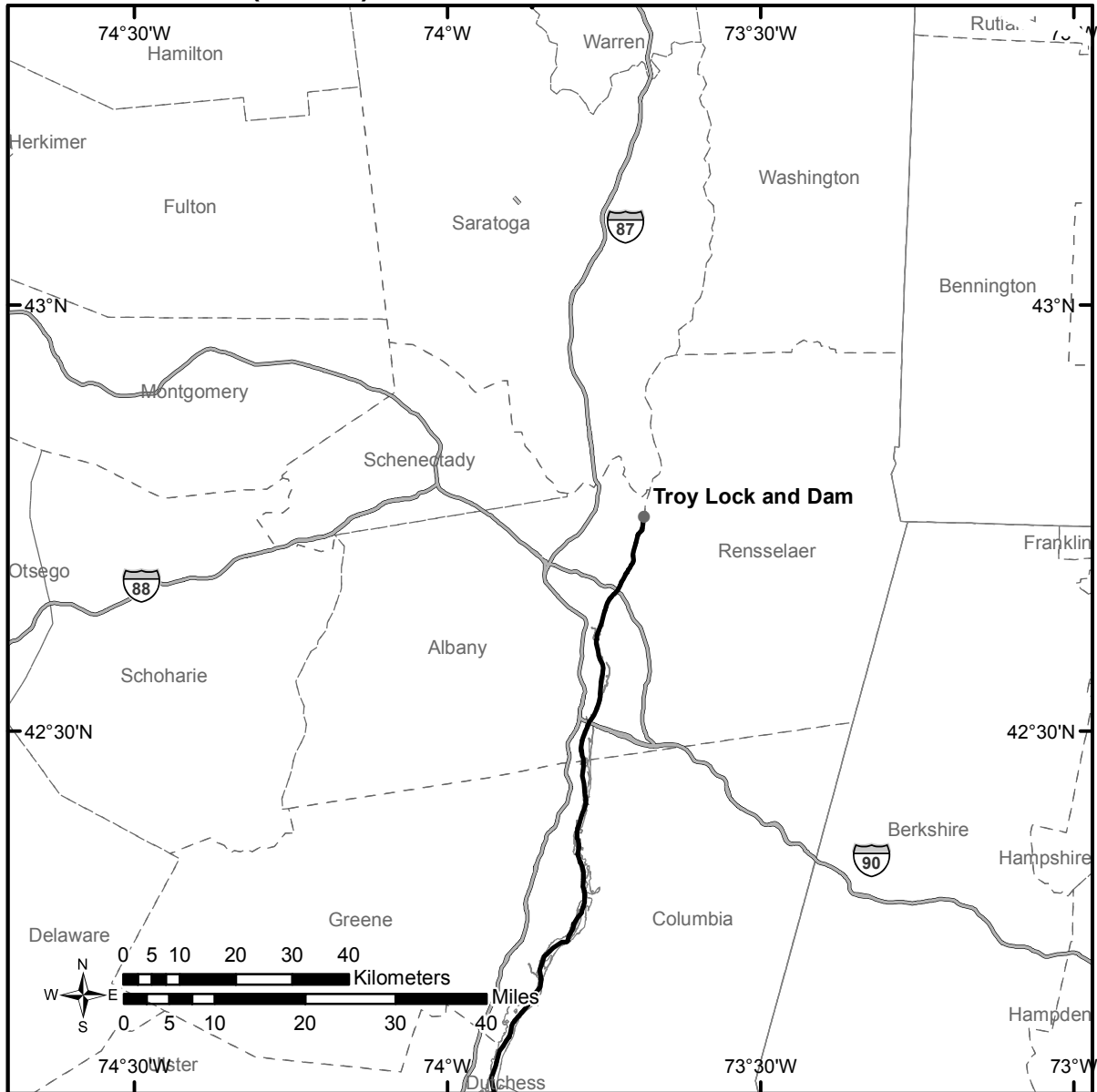
— Length of River Proposed as Critical Habitat



This map is provided for illustrative purposes only of Atlantic sturgeon critical habitat. For the precise legal definition of critical habitat, please refer to the narrative description. The proposed critical habitat is the full bank width of the depicted river length with the exception of U.S. Department of Defense sites determined to be ineligible for designation. The river is not depicted in its entirety unless critical habitat is proposed for the entire length of the river.

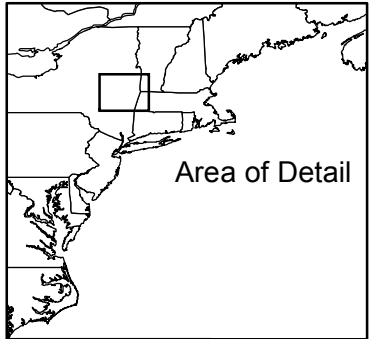
New York Bight Unit 3 Hudson River (Part C)

Map 7



Legend

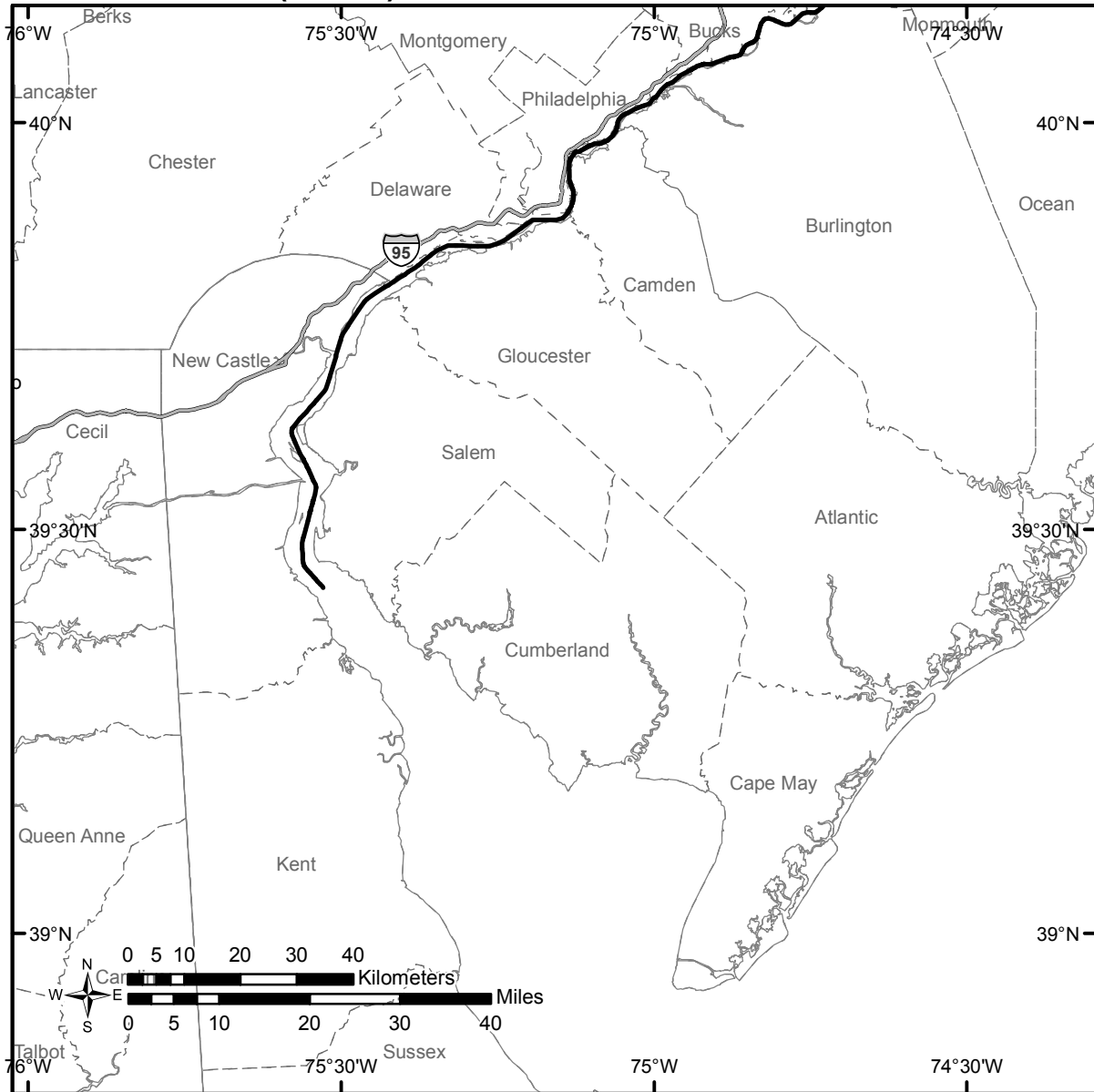
— Length of River Proposed as Critical Habitat



This map is provided for illustrative purposes only of Atlantic sturgeon critical habitat. For the precise legal definition of critical habitat, please refer to the narrative description. The proposed critical habitat is the full bank width of the depicted river length with the exception of U.S. Department of Defense sites determined to be ineligible for designation. The river is not depicted in its entirety unless critical habitat is proposed for the entire length of the river.

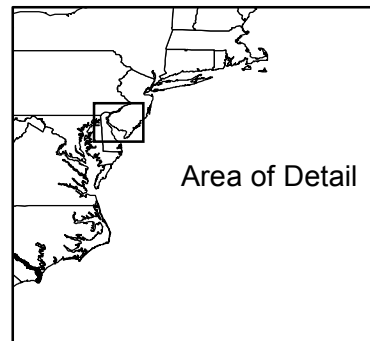
New York Bight Unit 4 Delaware River (Part A)

Map 8



Legend

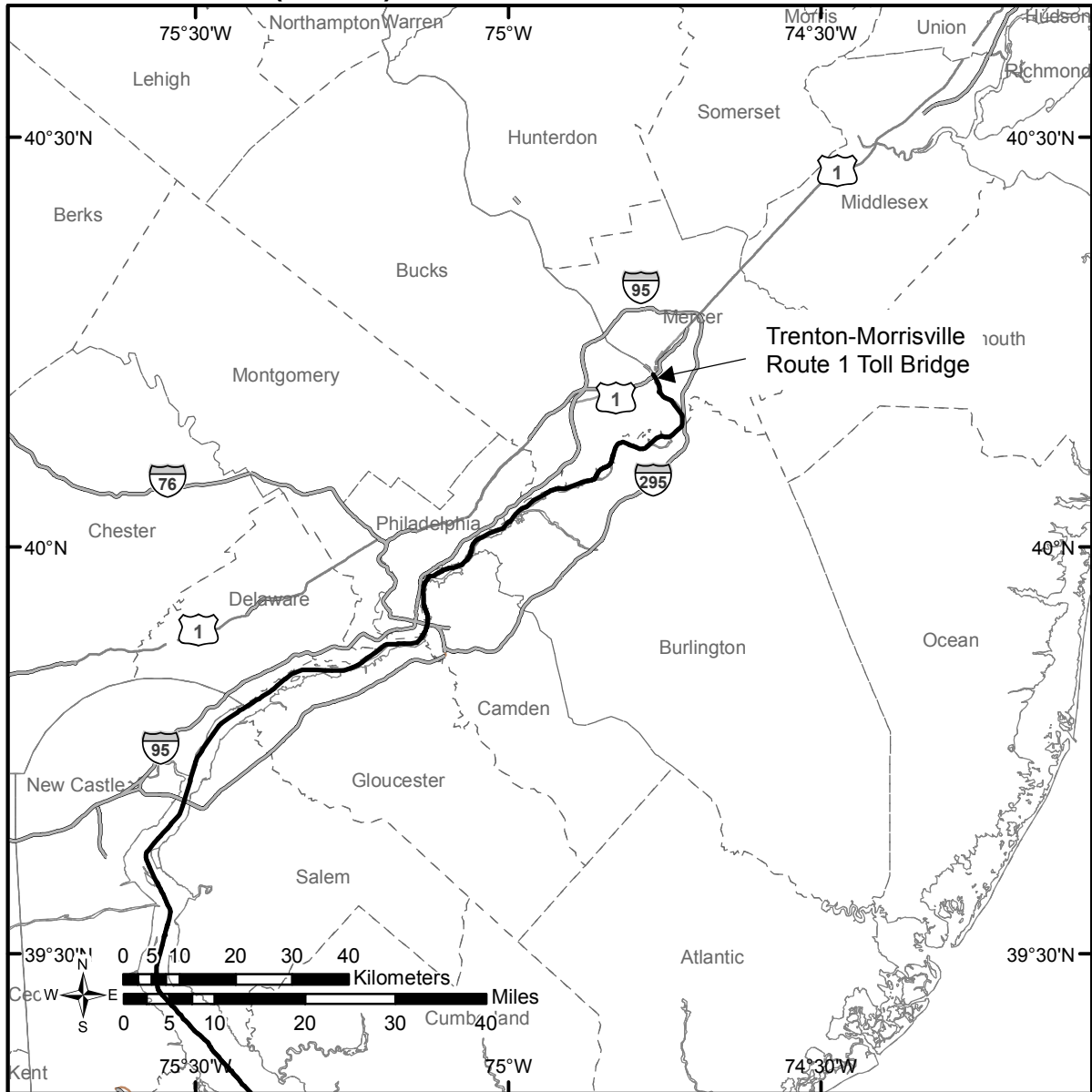
— Length of River Proposed as Critical Habitat



This map is provided for illustrative purposes only of Atlantic sturgeon critical habitat. For the precise legal definition of critical habitat, please refer to the narrative description. The proposed critical habitat is the full bank width of the depicted river length with the exception of U.S. Department of Defense sites determined to be ineligible for designation. The river is not depicted in its entirety unless critical habitat is proposed for the entire length of the river.

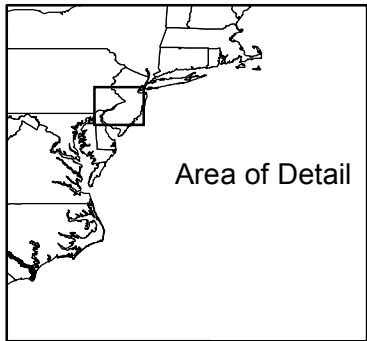
**New York Bight Unit 4
Delaware River (Part B)**

Map 9



Legend

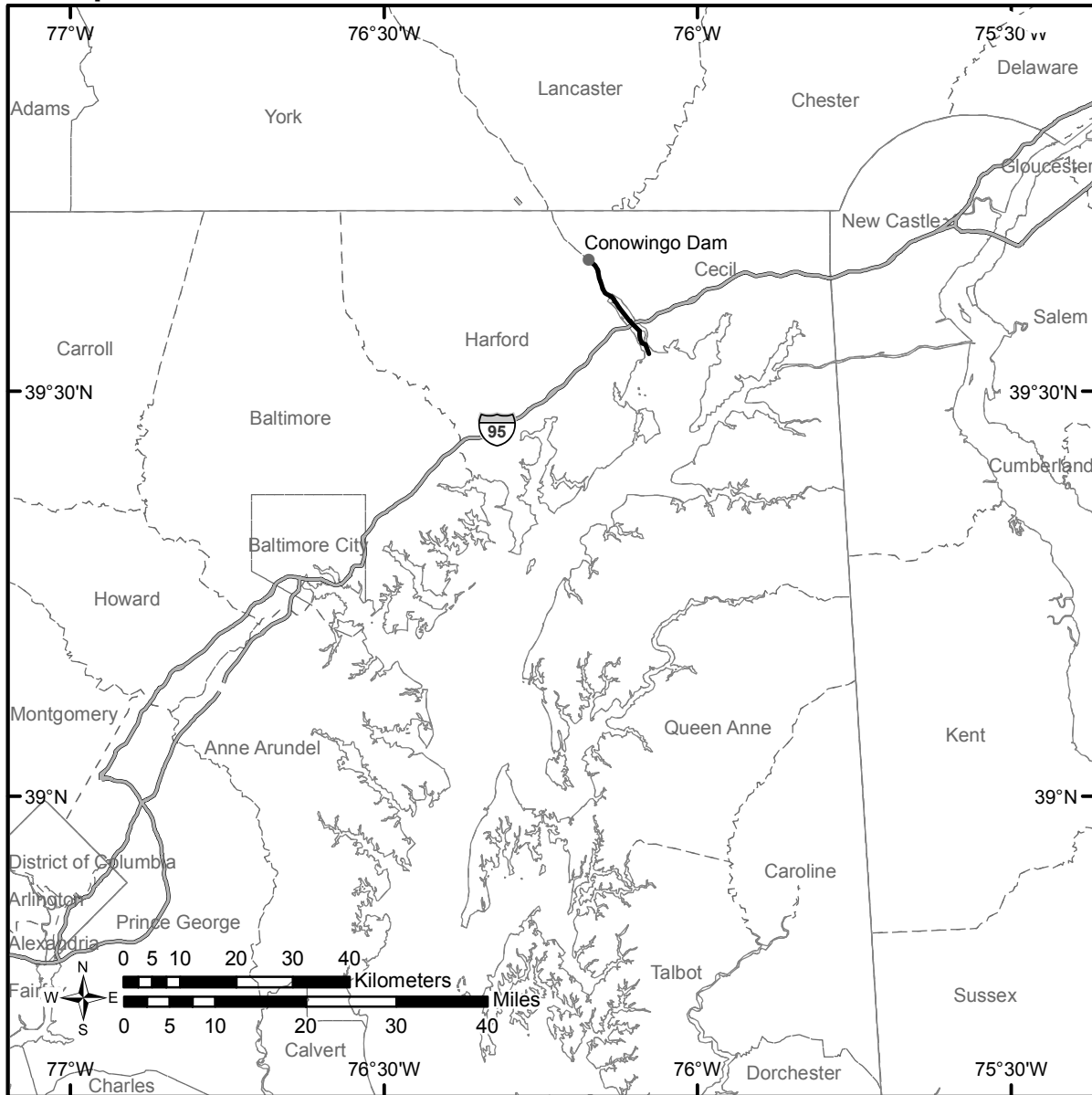
— Length of River Proposed as Critical Habitat



This map is provided for illustrative purposes only of Atlantic sturgeon critical habitat. For the precise legal definition of critical habitat, please refer to the narrative description. The proposed critical habitat is the full bank width of the depicted river length with the exception of U.S. Department of Defense sites determined to be ineligible for designation. The river is not depicted in its entirety unless critical habitat is proposed for the entire length of the river.

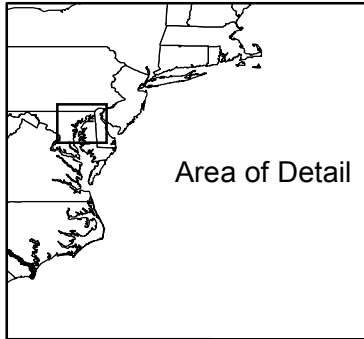
Chesapeake Bay Unit 1 Susquehanna River

Map 10



Legend

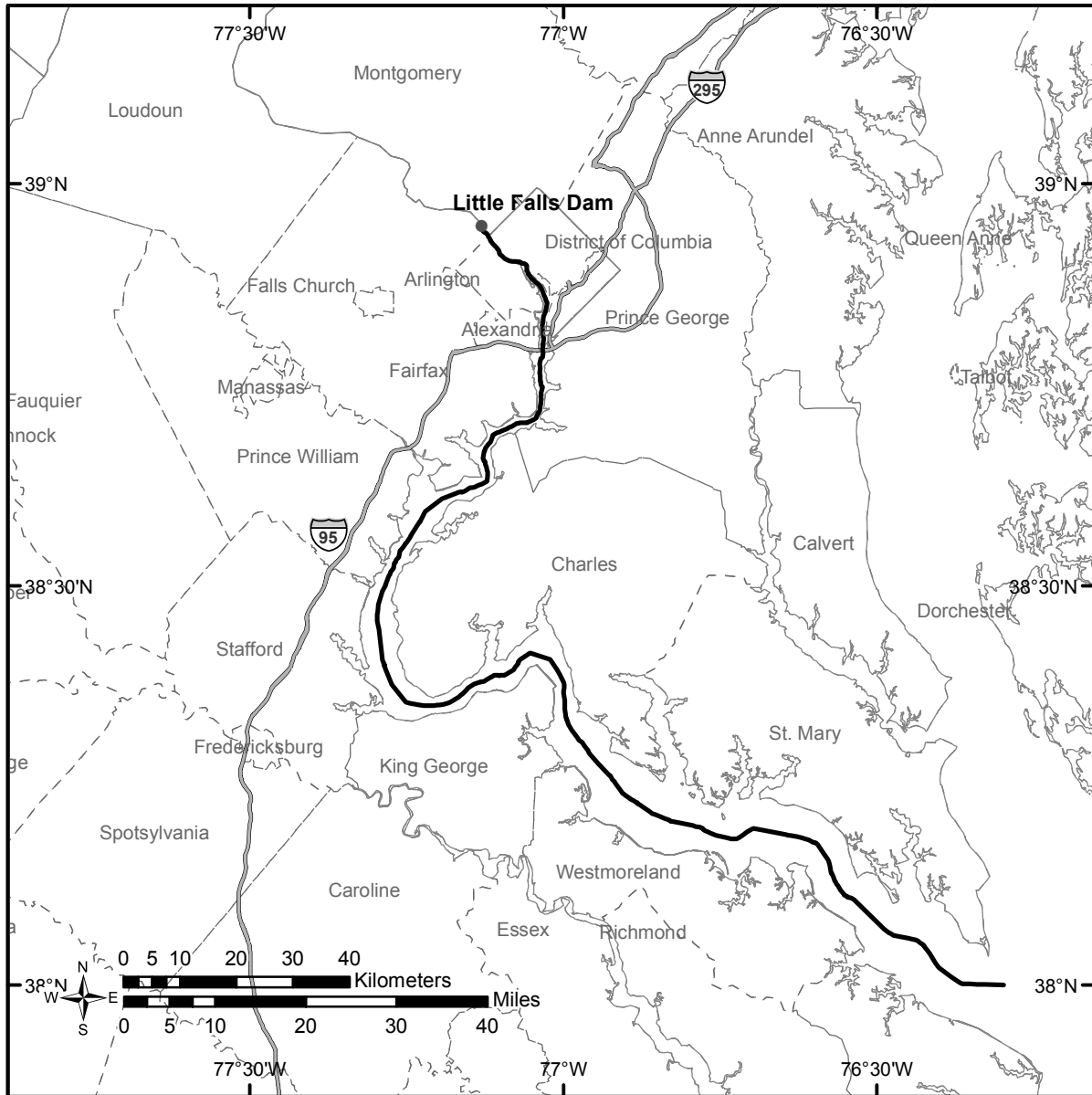
— Length of River Proposed as Critical Habitat



This map is provided for illustrative purposes only of Atlantic sturgeon critical habitat. For the precise legal definition of critical habitat, please refer to the narrative description. The proposed critical habitat is the full bank width of the depicted river length with the exception of U.S. Department of Defense sites determined to be ineligible for designation. The river is not depicted in its entirety unless critical habitat is proposed for the entire length of the river.

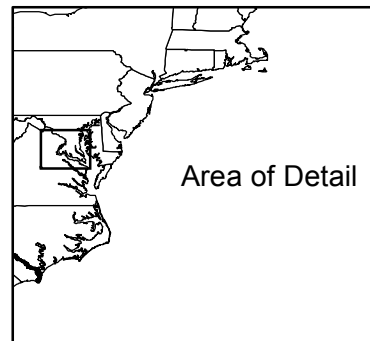
Chesapeake Bay Unit 2 Potomac River

Map 11



Legend

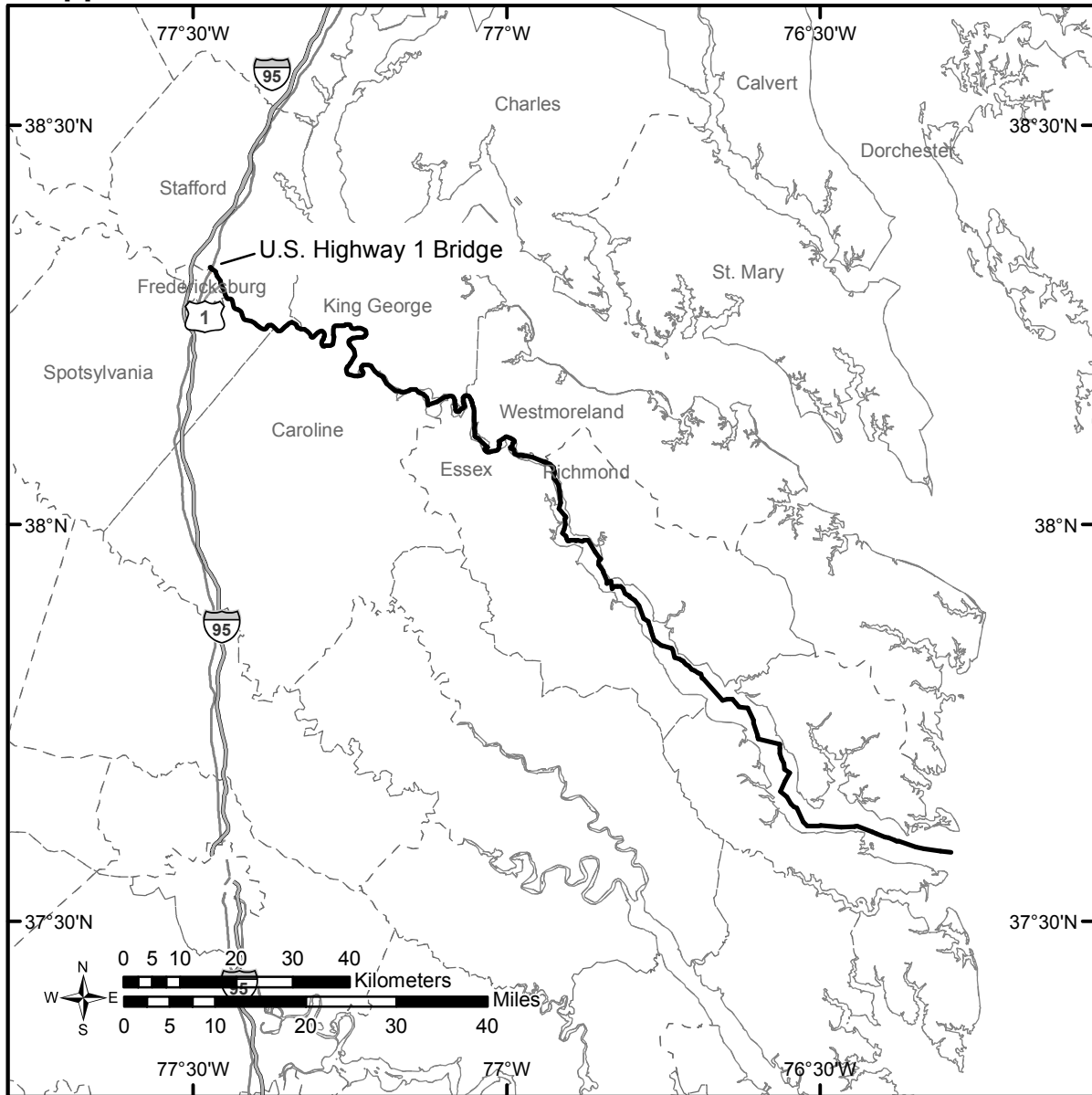
— Length of River Proposed as Critical Habitat



This map is provided for illustrative purposes only of Atlantic sturgeon critical habitat. For the precise legal definition of critical habitat, please refer to the narrative description. The proposed critical habitat is the full bank width of the depicted river length with the exception of U.S. Department of Defense sites determined to be ineligible for designation. The river is not depicted in its entirety unless critical habitat is proposed for the entire length of the river.

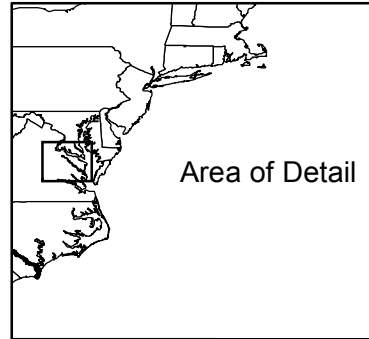
Chesapeake Bay Unit 3 Rappahannock River

Map 12



Legend

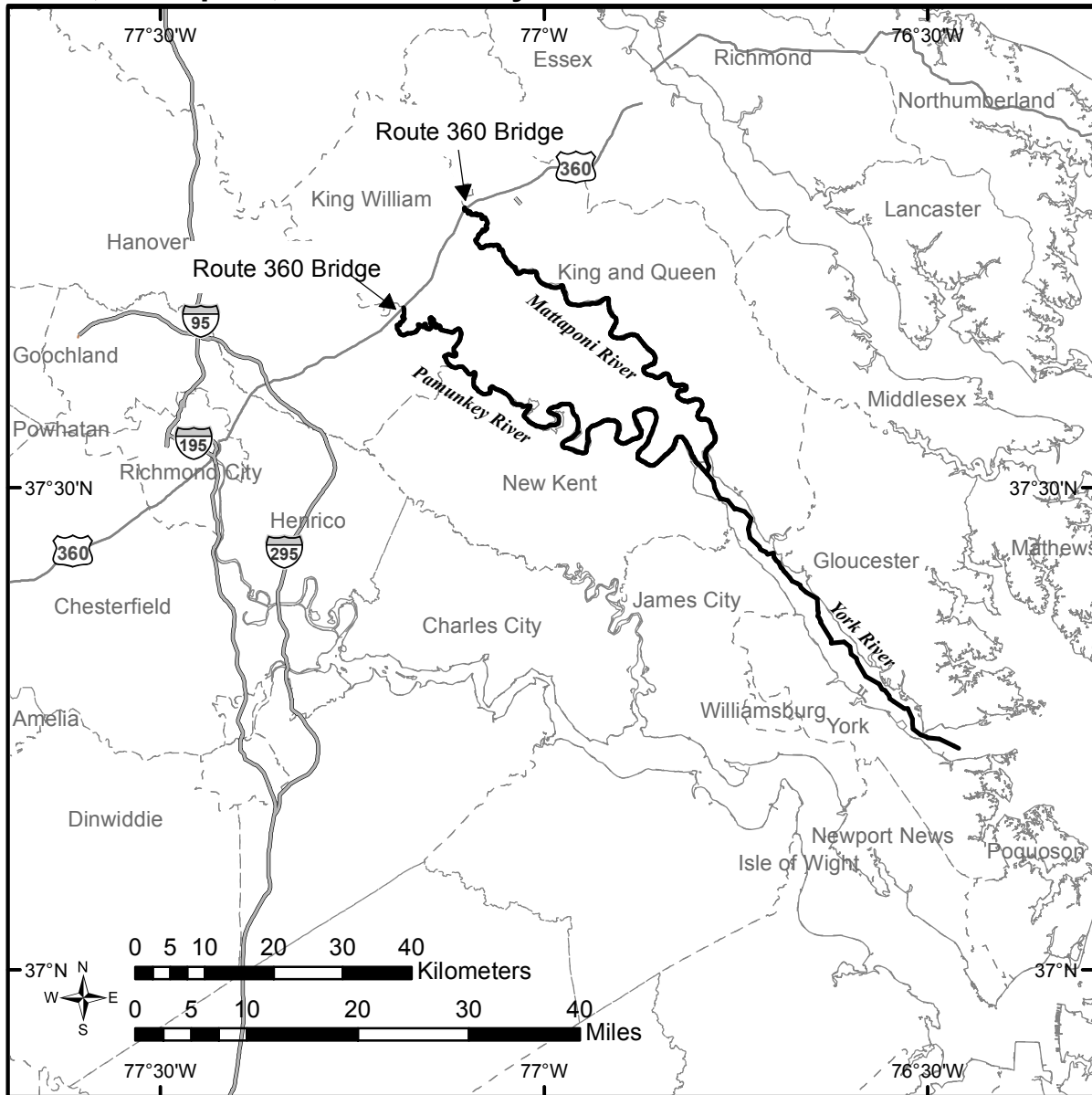
— Length of River Proposed as Critical Habitat



This map is provided for illustrative purposes only of Atlantic sturgeon critical habitat. For the precise legal definition of critical habitat, please refer to the narrative description. The proposed critical habitat is the full bank width of the depicted river length with the exception of U.S. Department of Defense sites determined to be ineligible for designation. The river is not depicted in its entirety unless critical habitat is proposed for the entire length of the river.

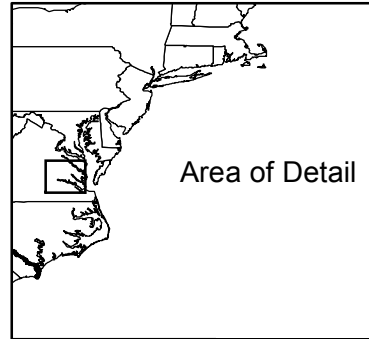
Chesapeake Bay Unit 4 York, Mattaponi, and Pamunkey Rivers

Map 13



Legend

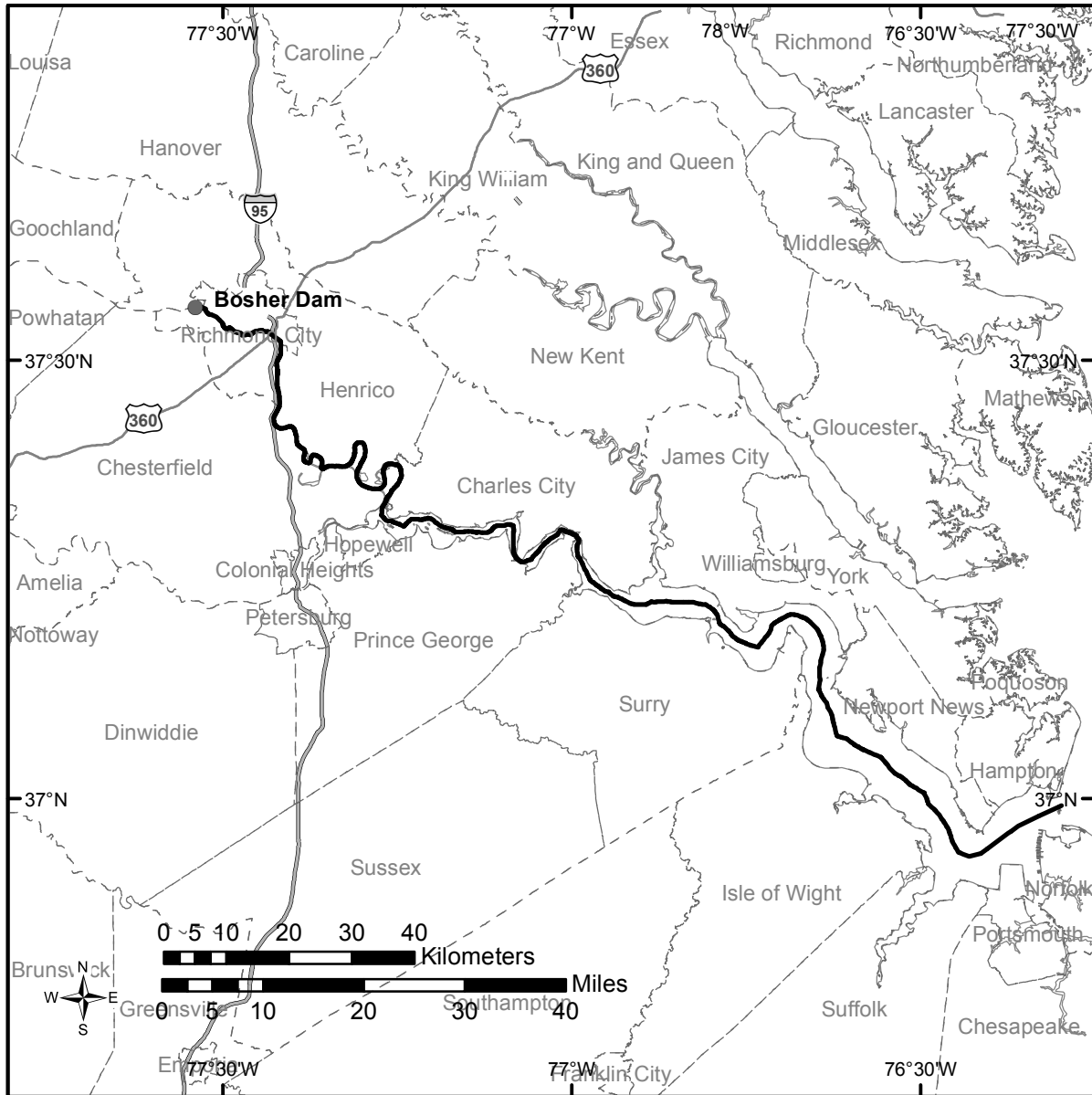
— River Length Proposed for Critical Habitat



This map is provided for illustrative purposes only of Atlantic sturgeon critical habitat. For the precise legal definition of critical habitat, please refer to the narrative description. The proposed critical habitat is the full bank width of the depicted river length with the exception of U.S. Department of Defense sites determined to be ineligible for designation. The river is not depicted in its entirety unless critical habitat is proposed for the entire length of the river.

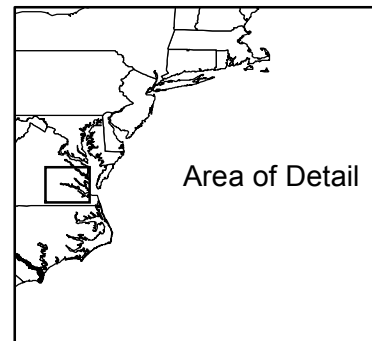
Chesapeake Bay Unit 5 James River

Map 14



Legend

— River Length Proposed for Critical Habitat



This map is provided for illustrative purposes only of Atlantic sturgeon critical habitat. For the precise legal definition of critical habitat, please refer to the narrative description. The proposed critical habitat is the full bank width of the depicted river length with the exception of U.S. Department of Defense sites determined to be ineligible for designation. The river is not depicted in its entirety unless critical habitat is proposed for the entire length of the river.