










Atlantic Sea Scallop Managed Waters Fishing Year 2016

-  Groundfish Closed Area
-  Essential Fish Habitat Closed Area
-  Scallop Access Area (AA)
Mid-Atlantic AA (thick outline) includes Hudson Canyon, Elephant Trunk, & Delmarva AAs
-  Scallop Rotational Closed Area
-  Northern Gulf of Maine Scallop Management Area (*Overlaps GOM SDEA*)
-  Gulf of Maine Scallop Dredge Exemption Area
-  Great South Channel Scallop Dredge Exemption Area
-  Southern New England Scallop Dredge Exemption Area
-  Mid-Atlantic Exemption Area

GOM Cod Spawning Protection Area (April - June)

Southern Port Transit Declaration Line (39°N)

71°W Turtle Chain Mat and Deflector Dredge Line (May - Nov)

50 fathoms

Closed Area I Rotational Closed Area

Nantucket Lightship North Sea Scallop Access Area (Open to LAGC IFQ vessels only)

Nantucket Lightship Rotational Closed Area

Closed Area II and Closed Area II Extension Rotational Closed Areas (both no transit)

Elephant Trunk Rotational Closed Area (no transit)

Elephant Trunk Access Area

Mid-Atlantic Access Area (see legend)

Hudson Canyon Access Area

Delmarva Access Area

US EEZ