

Status of Leases and Qualified Companies

Pacific OCS Region

(December 2016)



Pacific OCS Region
U.S. Department of the Interior

Additional copies may be obtained from:

**U.S. Department of the Interior
Bureau of Ocean Energy Management
Pacific OCS Region
760 Paseo Camarillo
Camarillo, CA 93010**

**Attn: Elverlene Williams, Leasing Specialist
Telephone: (805) 384-6392
Email: Elverlene.Williams@boem.gov
Ecopy: Nollie.Gildow-Owens@boem.gov**

TABLE OF CONTENTS

Serial Register Summary (Active Leases)

Total Active Leases and Acreage

Active Units

Leases with Actively Producing Wells

Leases in Producing Units without Actively Producing Wells

Aliquot Portions of Leases

Leases Incorporating More than One Block

Calls for Information and Nomination through Final Notices of Sales

Sales Results and Active Leases

Proposed Sales Cancelled

Boundaries and Maps

- San Pedro Bay
- Santa Barbara Channel
- Santa Maria Basin

Names and Addresses of Qualified Companies

**Serial Register Summary
(Active Leases)
Report**

UNITED STATES DEPARTMENT OF THE INTERIOR
 BUREAU OF OCEAN ENERGY MANAGEMENT
 PACIFIC OCS REGION

Lease Number(S): ACTIVE
 From: ALL
 To:

Serial Register Summary

Lease Tract	Acres Hectares	Area Block Map/OPD	Alq Current Record Title Interest	Percent Interest	Status			
P00166	H 1995.480000	LA 6710	SIGNAL HILL SERVICE, INC.	100.00000	PROD	Bonus:	\$ 21,189,000.00	
CAL298		LA 6660				Term: 5	Effective Date:	01/01/1967
Section: 8		LA 6711				Unit Name(s):	Expected Term :	12/31/1971
Oil and Gas P3		NI11-04				Bid Type/Royal:	16.666667	
						Discovery Date:	06/10/1968	
								12/15/1966
Designated Operator(s):								
PACIFIC OPERATORS OFFSHORE, LLC								
P00180	H 5760.000000	SM 6685	EXXON MOBIL CORPORATION	100.00000	UNIT	Bonus:	\$ 1,180,800.00	
CAL322		SM 6635				Term: 5	Effective Date:	04/01/1968
Section: 8		SM 6636				Unit Name(s):	Expected Term :	03/31/1973
Oil and Gas P4		SM 6686			SANTA YNEZ	Bid Type/Royal:	16.666667	
		NI10-06				Discovery Date:	10/04/1971	
								02/06/1968
Designated Operator(s):								
EXXON MOBIL CORPORATION								
P00181	H 5760.000000	SM 6684	EXXON MOBIL CORPORATION	100.00000	UNIT	Bonus:	\$ 6,664,320.00	
CAL323		SM 6634				Term: 5	Effective Date:	04/01/1968
Section: 8		SM 6635				Unit Name(s):	Expected Term :	03/31/1973
Oil and Gas P4		SM 6685			SANTA YNEZ	Bid Type/Royal:	16.666667	
		NI10-06				Discovery Date:	12/21/1971	
								02/06/1968
Designated Operator(s):								
EXXON MOBIL CORPORATION								
P00182	H 5760.000000	SM 6732	EXXON MOBIL CORPORATION	100.00000	UNIT	Bonus:	\$ 2,062,771.20	
CAL325		SM 6682				Term: 5	Effective Date:	04/01/1968
Section: 8		SM 6683				Unit Name(s):	Expected Term :	03/31/1973
Oil and Gas P4		SM 6733			SANTA YNEZ	Bid Type/Royal:	16.666667	
		NI10-06				Discovery Date:	05/02/1970	
								02/06/1968
Designated Operator(s):								
EXXON MOBIL CORPORATION								

UNITED STATES DEPARTMENT OF THE INTERIOR
BUREAU OF OCEAN ENERGY MANAGEMENT
PACIFIC OCS REGION

Lease Number(S): ACTIVE

Serial Register Summary

From: ALL

To:

Lease Tract	Acres Hectares	Area Block Map/OPD	Alq Current Record Title Interest	Percent Interest	Status			
P00183	H 5760.000000	SM 6731	EXXON MOBIL CORPORATION	100.00000	UNIT	Bonus:	\$	11,600,640.00
CAL326		SM 6681			Term: 5	Effective Date:		04/01/1968
Section: 8		SM 6682			Unit Name(s):	Expected Term :		03/31/1973
Oil and Gas P4		SM 6732			SANTA YNEZ	Bid Type/Royal:		16.666667
		NI10-06				Discovery Date:		05/31/1971
	02/06/1968							
Designated Operator(s):								
EXXON MOBIL CORPORATION								
P00187	H 4946.000000	SM 6636	EXXON MOBIL CORPORATION	100.00000	UNIT	Bonus:	\$	27,831,142.00
CAL331		SM 6586			Term: 5	Effective Date:		04/01/1968
Section: 8		SM 6587			Unit Name(s):	Expected Term :		03/31/1973
Oil and Gas P4		SM 6637			SANTA YNEZ	Bid Type/Royal:		16.666667
		NI10-06				Discovery Date:		09/23/1983
	02/06/1968							
Designated Operator(s):								
EXXON MOBIL CORPORATION								
P00188	H 5681.000000	SM 6635	EXXON MOBIL CORPORATION	100.00000	UNIT	Bonus:	\$	12,123,254.00
CAL332		SM 6585			Term: 5	Effective Date:		04/01/1968
Section: 8		SM 6586			Unit Name(s):	Expected Term :		03/31/1973
Oil and Gas P4		SM 6636			SANTA YNEZ	Bid Type/Royal:		16.666667
		NI10-06				Discovery Date:		07/13/1969
	02/06/1968							
Designated Operator(s):								
EXXON MOBIL CORPORATION								

UNITED STATES DEPARTMENT OF THE INTERIOR
BUREAU OF OCEAN ENERGY MANAGEMENT
PACIFIC OCS REGION

Lease Number(S): ACTIVE

Serial Register Summary

From: ALL

To:

Lease Tract	Acres Hectares	Area Block Map/OPD	Alq Current Record Title Interest	Percent Interest	Status			
P00189	H 3840.000000	SM 6634	EXXON MOBIL CORPORATION	100.00000	UNIT	Bonus:	\$	323,020.80
CAL333		SM 6584			Term: 5	Effective Date:		04/01/1968
Section: 8		SM 6585			Unit Name(s):	Expected Term :		03/31/1973
Oil and Gas P4		SM 6635			SANTA YNEZ	Bid Type/Royal:		16.666667
		NI10-06				Discovery Date:		
								02/06/1968
Designated Operator(s):								
EXXON MOBIL CORPORATION								
P00190	H 2880.000000	SM 6634	EXXON MOBIL CORPORATION	100.00000	UNIT	Bonus:	\$	21,021,120.00
CAL334		SM 6635			Term: 5	Effective Date:		04/01/1968
Section: 8		NI10-06			Unit Name(s):	Expected Term :		03/31/1973
Oil and Gas P4					SANTA YNEZ	Bid Type/Royal:		16.666667
						Discovery Date:		07/20/1969
								02/06/1968
Designated Operator(s):								
EXXON MOBIL CORPORATION								
P00191	H 5760.000000	SM 6683	EXXON MOBIL CORPORATION	100.00000	UNIT	Bonus:	\$	213,811.20
CAL335		SM 6633			Term: 5	Effective Date:		04/01/1968
Section: 8		SM 6584			Unit Name(s):	Expected Term :		03/31/1973
Oil and Gas P4		SM 6634			SANTA YNEZ	Bid Type/Royal:		16.666667
		SM 6684				Discovery Date:		03/08/1971
		NI10-06						
								02/06/1968
Designated Operator(s):								
EXXON MOBIL CORPORATION								
P00192	H 3851.000000	SM 6632	EXXON MOBIL CORPORATION	100.00000	UNIT	Bonus:	\$	760,000.00
CAL336		SM 6582			Term: 5	Effective Date:		04/01/1968
Section: 8		SM 6583			Unit Name(s):	Expected Term :		03/31/1973
Oil and Gas P4		SM 6633			SANTA YNEZ	Bid Type/Royal:		16.666667
		NI10-06				Discovery Date:		
								02/06/1968
Designated Operator(s):								
EXXON MOBIL CORPORATION								

UNITED STATES DEPARTMENT OF THE INTERIOR
BUREAU OF OCEAN ENERGY MANAGEMENT
PACIFIC OCS REGION

Lease Number(s): ACTIVE

Serial Register Summary

From: ALL

To:

Lease Tract	Acres Hectares	Area Block Map/OPD	Alq Current Record Title Interest	Percent Interest	Status			
P00193 CAL338 Section: 8 Oil and Gas P4	H 3316.000000	SM 6631 SM 6632 SM 6582 NI10-06	EXXON MOBIL CORPORATION	100.00000	UNIT	Bonus: \$	2,822,313.92	
					Term: 5	Effective Date:	04/01/1968	
					Unit Name(s):	Expected Term :	03/31/1973	
					SANTA YNEZ	Bid Type/Royal:	16.666667	
						Discovery Date:	09/22/1970	
	02/06/1968							
Designated Operator(s):								
EXXON MOBIL CORPORATION								
P00194 CAL339 Section: 8 Oil and Gas P4	H 2880.000000	SM 6681 SM 6631 SM 6632 SM 6682 NI10-06	EXXON MOBIL CORPORATION	100.00000	UNIT	Bonus: \$	582,105.60	
					Term: 5	Effective Date:	04/01/1968	
					Unit Name(s):	Expected Term :	03/31/1973	
					SANTA YNEZ	Bid Type/Royal:	16.666667	
						Discovery Date:	08/30/1970	
	02/06/1968							
Designated Operator(s):								
EXXON MOBIL CORPORATION								
P00195 CAL340 Section: 8 Oil and Gas P4	H 5695.000000	SM 6680 SM 6630 SM 6631 SM 6681 NI10-06	EXXON MOBIL CORPORATION	100.00000	UNIT	Bonus: \$	1,532,638.40	
					Term: 5	Effective Date:	03/01/1968	
					Unit Name(s):	Expected Term :	02/28/1973	
					SANTA YNEZ	Bid Type/Royal:	16.666667	
						Discovery Date:		
	02/06/1968							
Designated Operator(s):								
EXXON MOBIL CORPORATION								
P00202 CAL350 Section: 8 Oil and Gas P4	H 2824.000000	LA 6965 LA 6915 LA 6966 NI11-04	CHANNEL ISLANDS CAPITAL, L.L.C. DCOR, L.L.C.	95.82000 4.18000	UNIT	Bonus: \$	1,012,000.00	
					Term: 5	Effective Date:	04/01/1968	
					Unit Name(s):	Expected Term :	03/31/1973	
					PT HUENEME	Bid Type/Royal:	16.666667	
						Discovery Date:	06/19/1969	
	02/06/1968							
Designated Operator(s):								
DCOR, L.L.C.								

UNITED STATES DEPARTMENT OF THE INTERIOR
BUREAU OF OCEAN ENERGY MANAGEMENT
PACIFIC OCS REGION

Lease Number(S): ACTIVE

Serial Register Summary

From: ALL

To:

Lease Tract	Acres Hectares	Area Block Map/OPD	Alq Current Record Title Interest	Percent Interest	Status			
P00203	H 5760.000000	LA 6964	CHANNEL ISLANDS CAPITAL, L.L.C.	95.82000	UNIT	Bonus:	\$	5,567,000.00
CAL351		LA 6914	DCOR, L.L.C.	4.18000	Term: 5	Effective Date:		04/01/1968
Section: 8		LA 6915			Unit Name(s):	Expected Term :		03/31/1973
Oil and Gas P4		LA 6965			PT HUENEME	Bid Type/Royal:		16.666667
		NI11-04				Discovery Date:		08/19/1969
	02/06/1968							
Designated Operator(s):								
DCOR, L.L.C.								
P00204	H 5760.000000	LA 6963	VENOCO, LLC	100.00000	UNIT	Bonus:	\$	265,651.20
CAL352		LA 6913			Term: 5	Effective Date:		04/01/1968
Section: 8		LA 6914			Unit Name(s):	Expected Term :		03/31/1973
Oil and Gas P4		LA 6964			SNTCLR	Bid Type/Royal:		16.666667
		NI11-04				Discovery Date:		03/02/1979
	02/06/1968							
Designated Operator(s):								
VENOCO, LLC								
P00205	H 5760.000000	LA 6962	VENOCO, LLC	100.00000	UNIT	Bonus:	\$	265,651.20
CAL353		LA 6912			Term: 5	Effective Date:		04/01/1968
Section: 8		LA 6913			Unit Name(s):	Expected Term :		03/31/1973
Oil and Gas P4		LA 6963			SNTCLR	Bid Type/Royal:		16.666667
		NI11-04				Discovery Date:		11/22/1970
	02/06/1968							
Designated Operator(s):								
VENOCO, LLC								

UNITED STATES DEPARTMENT OF THE INTERIOR
BUREAU OF OCEAN ENERGY MANAGEMENT
PACIFIC OCS REGION

Lease Number(S): ACTIVE

Serial Register Summary

From: ALL

To:

Lease Tract	Acres Hectares	Area Block Map/OPD	Alq Current Record Title Interest	Percent Interest	Status		
P00208	H 5760.000000	LA 6913	VENOCO, LLC	100.00000	UNIT	Bonus:	\$ 622,771.20
CAL360		LA 6863			Term: 5	Effective Date:	04/01/1968
Section: 8		LA 6864			Unit Name(s):	Expected Term :	03/31/1973
Oil and Gas P4		LA 6914			SNTCLR	Bid Type/Royal:	16.666667
		NI11-04				Discovery Date:	
							02/06/1968
Designated Operator(s):							
VENOCO, LLC							
P00209	H 5760.000000	LA 6912	VENOCO, LLC	100.00000	UNIT	Bonus:	\$ 421,171.20
CAL361		LA 6862			Term: 5	Effective Date:	04/01/1968
Section: 8		LA 6863			Unit Name(s):	Expected Term :	03/31/1973
Oil and Gas P4		LA 6913			SNTCLR	Bid Type/Royal:	16.666667
		NI11-04				Discovery Date:	09/19/1988
							02/06/1968
Designated Operator(s):							
VENOCO, LLC							
P00215	H 5760.000000	LA 6863	CHANNEL ISLANDS CAPITAL, L.L.C.	47.91000	UNIT	Bonus:	\$ 1,181,491.20
CAL372		LA 6813	DCOR, L.L.C.	2.09000	Term: 5	Effective Date:	04/01/1968
Section: 8		LA 6814	VENOCO, LLC	50.00000	Unit Name(s):	Expected Term :	03/31/1973
Oil and Gas P4		LA 6864			SNTCLR	Bid Type/Royal:	16.666667
		NI11-04				Discovery Date:	08/05/1973
							02/06/1968
Designated Operator(s):							
DCOR, L.L.C.							

UNITED STATES DEPARTMENT OF THE INTERIOR
BUREAU OF OCEAN ENERGY MANAGEMENT
PACIFIC OCS REGION

Lease Number(S): ACTIVE

Serial Register Summary

From: ALL

To:

Lease Tract	Acres Hectares	Area Block Map/OPD	Alq Current Record Title Interest	Percent Interest	Status		
P00216	H 5760.000000	LA 6862	CHANNEL ISLANDS CAPITAL, L.L.C.	95.82000	UNIT	Bonus:	\$ 12,176,000.00
CAL373		LA 6812	DCOR, L.L.C.	4.18000	Term: 5	Effective Date:	04/01/1968
Section: 8		LA 6813			Unit Name(s):	Expected Term :	03/31/1973
Oil and Gas P4		LA 6863			SNTCLR	Bid Type/Royal:	16.666667
		NI11-04				Discovery Date:	03/04/1971
	02/06/1968						
Designated Operator(s):							
DCOR, L.L.C.							
P00217	H 5760.000000	LA 6861	VENOCO, LLC	100.00000	UNIT	Bonus:	\$ 10,121,011.20
CAL374		LA 6811			Term: 5	Effective Date:	04/01/1968
Section: 8		LA 6812			Unit Name(s):	Expected Term :	03/31/1973
Oil and Gas P4		LA 6862			SNTCLR	Bid Type/Royal:	16.666667
		NI11-04				Discovery Date:	03/12/1975
	02/06/1968						
Designated Operator(s):							
VENOCO, LLC							
P00240	H 2331.000000	LA 6708	CHANNEL ISLANDS CAPITAL, L.L.C.	91.45186	PROD	Bonus:	\$ 38,380,032.00
CAL401		LA 6658	DCOR, L.L.C.	8.54814	Term: 5	Effective Date:	04/01/1968
Section: 8		LA 6659			Unit Name(s):	Expected Term :	03/31/1973
Oil and Gas P4		LA 6660				Bid Type/Royal:	16.666667
		LA 6710				Discovery Date:	07/27/1968
		LA 6709					
		NI11-04					
	02/06/1968						
Designated Operator(s):							
DCOR, L.L.C.							

UNITED STATES DEPARTMENT OF THE INTERIOR
BUREAU OF OCEAN ENERGY MANAGEMENT
PACIFIC OCS REGION

Lease Number(S): ACTIVE

Serial Register Summary

From: ALL

To:

Lease Tract	Acres Hectares	Area Block Map/OPD	Alq Current Record Title Interest	Percent Interest	Status			
P00241	H 5400.000000	LA 6707	CHANNEL ISLANDS CAPITAL, L.L.C.	68.50489	PROD	Bonus:	\$	61,418,000.00
CAL402		LA 6657	DCOR, L.L.C.	6.49511	Term: 5	Effective Date:		02/01/1968
Section: 8		LA 6658	VENOCO, LLC	25.00000	Unit Name(s):	Expected Term :		01/31/1973
Oil and Gas P4		LA 6709				Bid Type/Royal:		16.666667
		LA 6708				Discovery Date:		03/20/1968
		NI11-04						
								02/06/1968
Designated Operator(s):								
DCOR, L.L.C.								
P00296	H 5760.000000	LB 6437	ANADARKO US OFFSHORE LLC	0.93750	UNIT	Bonus:	\$	105,177,888.00
254		LB 6387	CHANNEL ISLANDS CAPITAL, L.L.C.	89.83125	Term: 5	Effective Date:		02/01/1976
Section: 8		LB 6388	DCOR, L.L.C.	3.91875	Unit Name(s):	Expected Term :		01/31/1981
Oil and Gas 035		LB 6438	MINOCO UAQ, LTD.	5.31250	BETA	Bid Type/Royal:		ROYRL
		NI11-07				Discovery Date:		02/26/1977
								12/11/1975
Designated Operator(s):								
DCOR, L.L.C.								
P00300	H 5760.000000	LB 6487	RISE ENERGY BETA, LLC	100.00000	UNIT	Bonus:	\$	25,568,000.00
35-261		LB 6437			Term: 5	Effective Date:		02/01/1976
Section: 8		LB 6438			Unit Name(s):	Expected Term :		01/31/1981
Oil and Gas 035		LB 6488			BETA	Bid Type/Royal:		ROYRL
		NI11-07				Discovery Date:		06/02/1977
								12/11/1975
Designated Operator(s):								
BETA OPERATING COMPANY, LLC								

UNITED STATES DEPARTMENT OF THE INTERIOR
BUREAU OF OCEAN ENERGY MANAGEMENT
PACIFIC OCS REGION

Lease Number(S): ACTIVE

Serial Register Summary

From: ALL

To:

Lease Tract	Acres Hectares	Area Block Map/OPD	Alq Current Record Title Interest	Percent Interest	Status			
P00301	H 5760.000000	LB 6488	RISE ENERGY BETA, LLC	100.00000	UNIT	Bonus:	\$	45,685,000.00
35-262		LB 6438			Term: 5	Effective Date:		02/01/1976
Section: 8		LB 6439			Unit Name(s):	Expected Term :		01/31/1981
Oil and Gas 035		LB 6489			BETA	Bid Type/Royal:		ROYRL
		NI11-07				Discovery Date:		09/28/1976
								12/11/1975
Designated Operator(s):								
BETA OPERATING COMPANY, LLC								
P00306	H 5760.000000	LB 6538	RISE ENERGY BETA, LLC	100.00000	UNIT	Bonus:	\$	800,179.20
35-268		LB 6488			Term: 5	Effective Date:		02/01/1976
Section: 8		LB 6489			Unit Name(s):	Expected Term :		01/31/1981
Oil and Gas 035		LB 6539			BETA	Bid Type/Royal:		16.666667
		NI11-07				Discovery Date:		
								12/11/1975
Designated Operator(s):								
BETA OPERATING COMPANY, LLC								
P00315	H 4269.120000	SM 6574	ANADARKO US OFFSHORE LLC	20.00000	UNIT	Bonus:	\$	35,294,949.60
48-003		SM 6524	ARGUELLO INC.	40.45189	Term: 5	Effective Date:		09/01/1979
Section: 8G		SM 6525	DEVON ENERGY PRODUCTION COMPANY, L.P.	25.00000	Unit Name(s):	Expected Term :		11/24/1984
Oil and Gas 048		SM 6575	HARVEST ENERGY, INC.	4.12675	PT ARGL	Bid Type/Royal:		16.666667
		NI10-06	KOCH INDUSTRIES, INC.	10.42136		Discovery Date:		03/22/1982
								06/29/1979
Designated Operator(s):								
FREEPORT MCMORAN OIL & GAS LLC								

UNITED STATES DEPARTMENT OF THE INTERIOR
BUREAU OF OCEAN ENERGY MANAGEMENT
PACIFIC OCS REGION

Lease Number(S): ACTIVE

Serial Register Summary

From: ALL

To:

Lease Tract	Acres Hectares	Area Block Map/OPD	Alq Current Record Title Interest	Percent Interest	Status			
P00316 48-004 Section: 8G Oil and Gas	H 4177.930000 048	SM 6575 SM 6525 SM 6526 SM 6576 NI10-06	ARGUELLO INC. WHITING OIL AND GAS CORPORATION	80.00000 20.00000	UNIT Term: 5 Unit Name(s): PT ARGL	Bonus: \$ Effective Date: Expected Term : Bid Type/Royal: Discovery Date:	36,569,421.30 09/01/1979 02/18/1985 16.666667 03/10/1981	
							06/29/1979	
Designated Operator(s): FREEPORT MCMORAN OIL & GAS LLC								
P00326 48-018 Section: 8G Oil and Gas	H 2880.000000 048	SM 6682 SM 6632 SM 6633 SM 6683 NI10-06	EXXON MOBIL CORPORATION	100.00000	UNIT Term: 5 Unit Name(s): SANTA YNEZ	Bonus: \$ Effective Date: Expected Term : Bid Type/Royal: Discovery Date:	7,600,680.00 09/01/1979 08/31/1984 Sliding Scale 04/01/1982	
							06/29/1979	
Designated Operator(s): EXXON MOBIL CORPORATION								
P00329 48-026 Section: 8 Oil and Gas	H 5760.000000 048	SM 6733 SM 6683 SM 6634 SM 6684 SM 6734 NI10-06	EXXON MOBIL CORPORATION	100.00000	UNIT Term: 5 Unit Name(s): SANTA YNEZ	Bonus: \$ Effective Date: Expected Term : Bid Type/Royal: Discovery Date:	17,115,000.00 09/01/1979 08/31/1984 Sliding Scale	
							06/29/1979	
Designated Operator(s): EXXON MOBIL CORPORATION								

UNITED STATES DEPARTMENT OF THE INTERIOR
BUREAU OF OCEAN ENERGY MANAGEMENT
PACIFIC OCS REGION

Lease Number(S): ACTIVE

Serial Register Summary

From: ALL

To:

Lease Tract	Acres Hectares	Area Block Map/OPD	Alq Current Record Title Interest	Percent Interest	Status			
P00437	H 2304.000000	SM 6322	FREEMPORT MCMORAN OIL & GAS LLC	100.00000	UNIT	Bonus:	\$	7,140,000.00
53-222		SM 6272			Term: 5	Effective Date:		07/01/1981
Section: 8G		SM 6273			Unit Name(s):	Expected Term :		06/30/1986
Oil and Gas 053		SM 6323			PTPDNS	Bid Type/Royal:		SS D
		NI10-06				Discovery Date:		01/04/1985
								05/28/1981
Designated Operator(s):								
FREEMPORT MCMORAN OIL & GAS LLC								
P00438	H 2304.000000	SM 6323	FREEMPORT MCMORAN OIL & GAS LLC	100.00000	UNIT	Bonus:	\$	3,412,000.00
53-223		SM 6273			Term: 5	Effective Date:		07/01/1981
Section: 8G		SM 6274			Unit Name(s):	Expected Term :		06/30/1986
Oil and Gas 053		SM 6324			PTPDNS	Bid Type/Royal:		SS D
		NI10-06				Discovery Date:		
								05/28/1981
Designated Operator(s):								
FREEMPORT MCMORAN OIL & GAS LLC								
P00440	H 2304.000000	SM 6372	FREEMPORT MCMORAN OIL & GAS LLC	100.00000	UNIT	Bonus:	\$	37,358,000.00
53-228		SM 6322			Term: 5	Effective Date:		07/01/1981
Section: 8G		SM 6323			Unit Name(s):	Expected Term :		06/30/1986
Oil and Gas 053		SM 6373			PTPDNS	Bid Type/Royal:		SS D
		NI10-06				Discovery Date:		01/23/1984
								05/28/1981
Designated Operator(s):								
FREEMPORT MCMORAN OIL & GAS LLC								

TOTAL ACTIVE LEASES AND ACREAGE

		Number of Leases	Total Acreage (Acres)
<u>SANTA BARBARA CHANNEL</u>			
LEASES #0166 - 0241	(Sale Dates 12/15/66 & 2/6/68)	26	129,708
LEASES #0315 - 0346	(Sale #48, 6/29/79)	5	22,848
LEASES #0461 - 0461	(Sale #68, 6/11/82)	1	5,760
<u>SOUTH OF SANTA BARBARA CHANNEL</u>			
LEASES #0296 - 0306	(Sale #35, 12/11/75)	4	23,040
<u>SANTA MARIA BASIN</u>			
LEASES #0437-0451	(Sale #53, 5/28/81)	7	36,313
GRAND TOTAL		43	217,669

ACTIVE UNITS

Name as Shown in Serial Register Summary	Official Name of Unit	Unit Operator	No. of Leases in Unit *	Producing
BETA	Beta	Beta Offshore	4	Yes
PITAS PT	Pitas Point	DCOR	2	Yes
POINT ARGUELLO	Point Arguello	FMOGLLC	2	Yes
PT HUENEME	Point Hueneme	DCOR	2	Yes
PTPDNS	Point Pedernales	FMOGLLC	* 4	Yes
SNTCLR	Santa Clara	Venoco	7	Yes
SANTA YNEZ	Santa Ynez	ExxonMobil	16	Yes
TRANQ RIDG	Tranquillon Ridge	FMOGLLC	* 2	Yes

* Lease 0441 is in both Point Pedernales and Tranquillon Ridge units.

LEASES WITH ACTIVELY PRODUCING WELLS

Lease	Unit	Operator	Platform(s)
OCS-P 0166	----	Pacific Operators	Hogan, Houchin
OCS-P 0180	Santa Ynez	Exxon	(from Hondo)
OCS-P 0181	Santa Ynez	Exxon	(from Harmony)
OCS-P 0182	Santa Ynez	Exxon	Heritage
OCS-P 0183	Santa Ynez	Exxon	(from Heritage)
OCS-P 0187	Santa Ynez	Exxon	(from Hondo)
OCS-P 0188	Santa Ynez	Exxon	Hondo
OCS-P 0190	Santa Ynez	Exxon	Harmony (& from Hondo)
OCS-P 0191	Santa Ynez	Exxon	(from Harmony)
OCS-P 0193	Santa Ynez	Exxon	(from Heritage)
OCS-P 0202	Point Hueneme	DCOR	Gina
OCS-P 0203	Point Hueneme	DCOR	(from Gina)
OCS-P 0205	Santa Clara	Venoco	Gail
OCS-P 0208	Santa Clara	Venoco	Gail
OCS-P 0209	Santa Clara	Venoco	(from Gail)
OCS-P 0215	Santa Clara	DCOR	(from Gilda)
OCS-P 0216	Santa Clara	DCOR	Gilda
OCS-P 0217	Santa Clara	Venoco	Grace
OCS-P 0234	Pitas Point	DCOR	Habitat
OCS-P 0240	-----	DCOR	Henry, Hillhouse
OCS-P 0241	-----	DCOR	A, B, & C
OCS-P 0296	Beta	DCOR	Edith
OCS-P 0300	Beta	BETA	Ellen, Elly
OCS-P 0301	Beta	BETA	Eureka (& from Ellen)
OCS-P 0315	Pt. Arguello	FMOGLLC	Harvest
OCS-P 0316	Pt. Arguello	FMOGLLC	Hermosa
OCS-P 0326	Santa Ynez	Exxon	(from Heritage)
OCS-P 0329	Santa Ynez	Exxon	(from Harmony)
OCS-P 0437	Point Pedernales	FMOGLLC	(from Irene)
OCS-P 0440	Point Pedernales	FMOGLLC	(from Irene)
OCS-P 0441	Point Pedernales	FMOGLLC	Irene
OCS-P 0450	Point Arguello	FMOGLLC	Hidalgo
OCS-P 0451	Point Arguello	FMOGLLC	(from Hidalgo)

SUBTOTAL = 33 LEASES *

* The 33 leases listed above are producing from platforms on the leases or on adjacent leases.

**LEASES IN PRODUCING UNITS WITHOUT
ACTIVELY PRODUCING WELLS**

Lease	Unit	Operator
OCS-P 0189	Santa Ynez	Exxon
OCS-P 0192	Santa Ynez	Exxon
OCS-P 0461	Santa Ynez	Exxon
OCS-P 0306	Beta	BETA
OCS-P 0346	Pitas Point	DCOR
OCS-P 0438	Point Pedernales	FMOGLLC
OCS-P 0444	Tranquillon Ridge	FMOGLLC

SUBTOTAL = 7 LEASES

TOTAL = 43 DEVELOPED (PRODUCING) LEASES

NOTE: Total includes leases both with and without an allocation of production.

ALIQOT PORTIONS OF LEASES *

Estimated Lease Number	Aliquot	Legal Description	Acreage
OCS-P 0451	A	E ½ of Block NI 10-06 SM 0465	965.25
	B	W ½ of Block NI 10-06 SM 0465	995.39

*Aliquot - A portion of a lease that has different interest owners than the remainder of the lease.

Calls for Information and Nomination through Final Notices of Sales

California	Call Area ²	Call Dates	No. of Blocks in Call	No. of Acres in Call (In M)	No. of Companies Participated	No. of Blocks Nominated	No. of Acres Nominated (In M)	No. of Blocks in Area ID/EIS	No. of Acres in Area ID/EIS (In M)	No. of Blocks Offered	No. of Acres Offered
PI – O&G	C&N CA	01/30/62-04/27/62	752	4.0	1	174	.9	3	3	129	669,777
P3 – Drainage	S CA	N/A	N/A	N/A	N/A	N/A	N/A	3	3	1	1,995
P4 – O&G	S CA	12/29/66-03/01/67	144	.8	14	136	0.6	3	3	110	540,609
Sale 35 – O&G	S CA	01/02/74-03/11/74	1,424	7.7	17	1,350	6.8	297	1.6	231	1,257,593
Sale 48 – O&G	S CA	07/16/76-09/07/76	2,505	14.1	17	970	5.1	217	1.1	148	792,845
Sale 53 – O&G	C & N CA	11/29/77-07/10/78	2,036	10.7	27	1,743	8.4	242	1.3	111	603,613
Sale 68 – O&G	S CA	12/28/79-02/29/80	2,900	16.3	10	609	3.2	218	1.1	140	716,866
RS-2 – O&G	N/A	N/A	N/A	N/A	N/A	N/A	N/A	N/A	N/A	27	153,716
Sale 73 – O&G	CA	11/28/80-01/30/81	4,467	24.1	15	2,800	15.1	360	2.0	137	768,341
Sale 80 – O&G	S CA	11/23/82-12/23/82	4,191	22.5	12	1,765	9.2	2,347	10.8	657	3,147,352
SUBTOTAL – CALIFORNIA 10 Sales		-----	18,419	100.2	-----	9,547	49.3	3,681	3 17.9	1,691	8,652,707
OREGON/WASHINGTON P2 – O&G	OR & WA	08/14/63-11/01/63	1,676	9.5	6	650	3.5	3	3	196	1,090,074
GRAND TOTAL – ALL AREAS 11 Sales		-----	20,095	109.7	-----	10,197	52.8	3,681	3 17.9	3 1,887	9,742,781

¹ Call handled by MMS Washington Office.

² Sale 53, Reoffering-2, and 73 occurred in the Central and Northern California Planning area that was in effect at the time of the Call. Under the Current 5-Year Program, these areas are part of the Southern California Planning Area.

³ Sales occurred prior to National Environmental Policy Act (NEPA) of 1969; totals do not include these sales.

SALE RESULTS AND ACTIVE LEASES

California	Sale Date	Sale Area	No. Bids Received	Total Bonus High Bids	Total Bonus Lease Blocks	Average Bid Per Acre	No. Blocks Bid On	No. Acres Bid On	No. Blocks Leased	No. Acres Leased	Active Leases	Total Acres Active Leases
Phosphate Lease Sale	12/15/61	S CA	6	\$122,000	\$122,000	\$4.03	6	30,240	6	30,240	0	0
P1 - O&G	05/14/63	C&N CA	70	\$12,807,587	\$12,807,337	\$40.93	58	321,975	57	312,945	0	0
P3 - Drainage	12/15/66	S CA	7	\$21,189,000	\$21,189,000	\$10,621.05	1	1,995	1	1,995	1	1,995
P4 - O&G	02/06/68	S CA	164	\$603,204,284	\$602,719,262	\$1,659.56	75	383,341	71	363,181	25	127,713
Sale 35 - O&G	12/11/75	S CA	166	\$438,190,780	\$417,312,141	\$1,345.96	70	384,540	56	310,049	4	23,040
Sale 48 - O&G	06/29/79	S CA	112	\$573,956,402	\$572,825,418	\$1,987.18	55	294,018	54	288,260	8 ¹	36,168
Sale 53 - O&G	05/28/81	C CA	301	\$2,277,856,761	\$2,088,881,824 ²	\$6,387.82	81	432,815	60	320,579	7	42,007
Sale 68 - O&G	06/11/82	S CA	66	\$132,252,632	\$117,875,281	\$801.51	35	176,253	29	147,066	1	5,760
RS-2 - O&G	08/05/82	C CA	19	\$5,103,578	\$4,369,472	\$76.75	12	68,318	10	56,932	0	0
Sale 73 - O&G	11/30/83	C CA	14	\$16,022,336	\$16,022,336	\$365.80	8	43,801	8	43,801	0	0
Sale 80 - O&G	10/17/84	S CA	30	\$66,231,426	\$62,121,252	\$543.17	25	125,100	23	114,367	1	0
Subtotal - California 11 Sales			955	\$4,146,936,786	\$3,916,245,323	\$1,977.90 ³	426	2,253,396	375	1,989,415	43	
Oregon & Washington P2 - O&G	10/01/64	OR & WA	222	\$35,533,701	\$35,533,701	\$61.18	101	580,853	101	580,853 ³	0	217,669
Grand Total - Pacific Region 12 Sales			1,177	\$4,182,470,487	\$3,951,779,024	\$1,539.58 ⁴	527	2,834,249	476 ¹	2,570,268	43	217,669

¹ In addition to the leases issued by Lease Sales, two additional leases resulted from lease segregation.

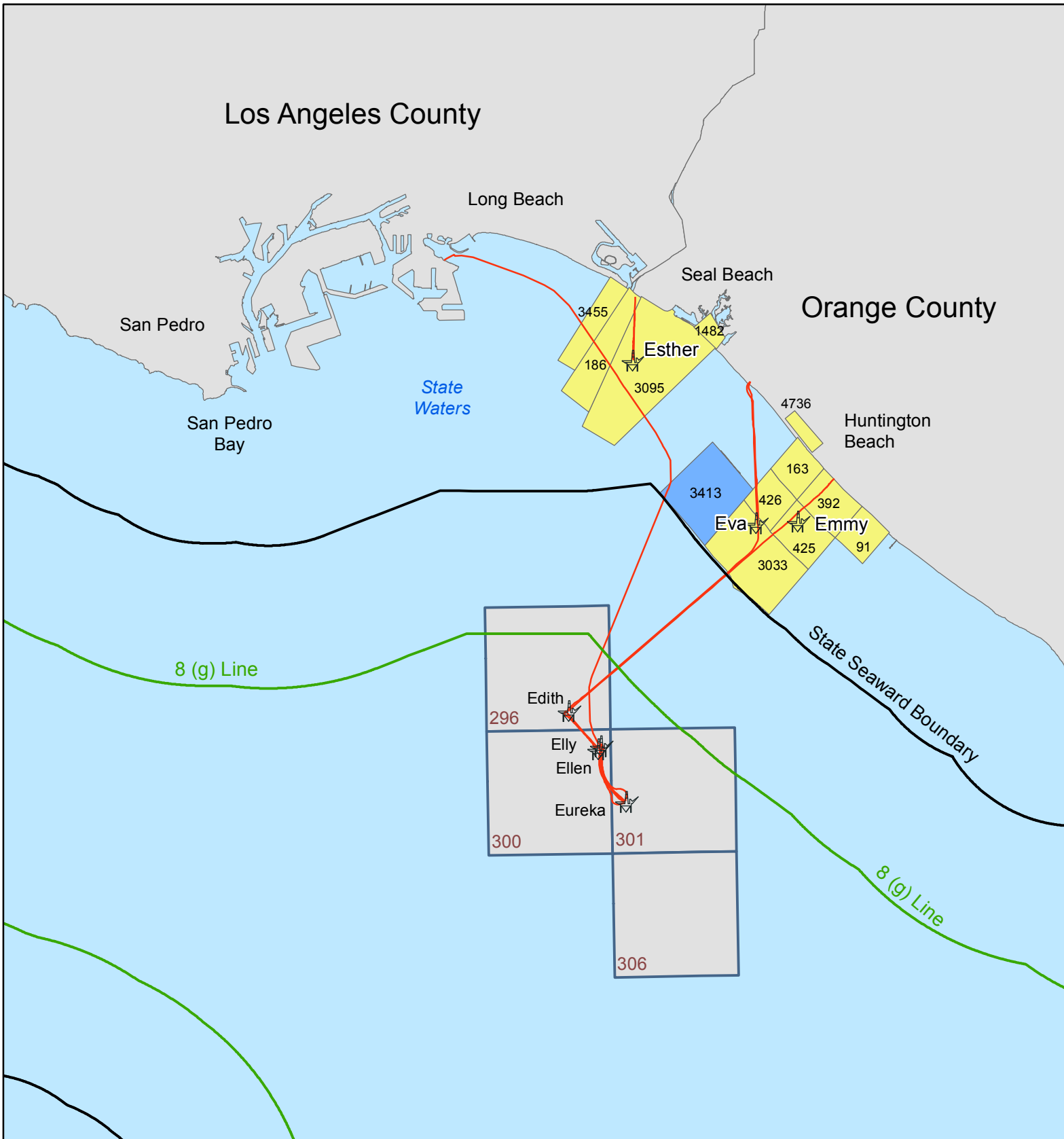
² This figure includes the 1/5 bonus deposits forfeited on 12 tracts for which no leases were issued.

³ In Sale P2 the total number of acres was 580,853; 425,433 off Oregon & 155,420 off Washington.

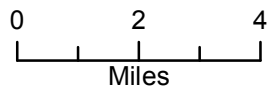
⁴ Oil and Gas Lease Sales only; does not include Phosphate Lease Sale.

Proposed Sales Cancelled

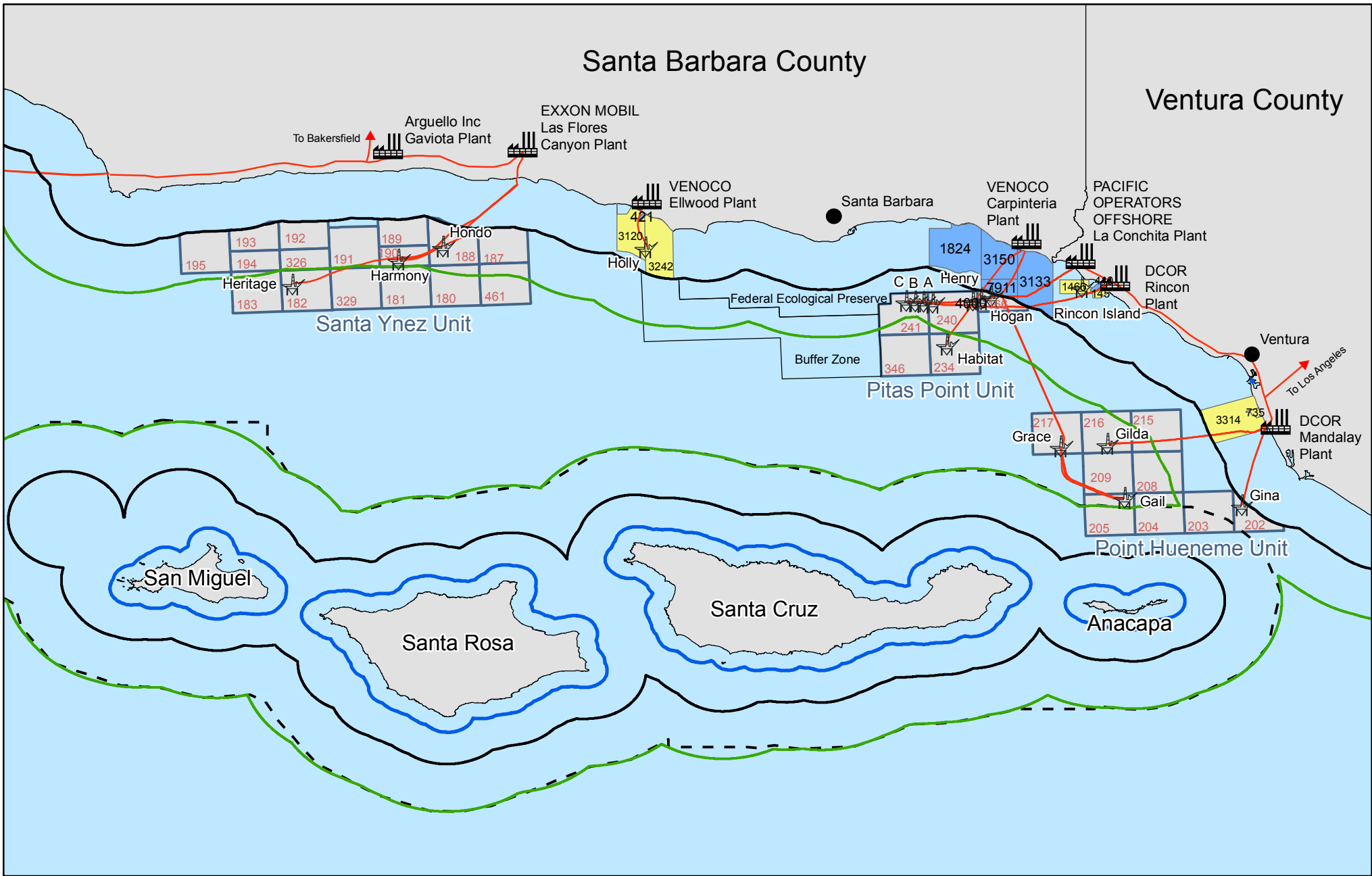
California	Call Area	Call Dates	No. of Blocks in Call	No. of Acres in Call (In M)	No. of Companies Participated	No. of Blocks Nominated	No. of Acres Nominated (In M)	No. of Blocks in Area ID/EIS	No. of Acres in Area ID/EIS (In M)	No. of Blocks Offered	No. of Acres Offered
Sale 91	N CA	02/13/86-05/14/86	229	1.2	15	229	1.2	223	1.1	N/A	N/A
Sale 95	S CA	07/09/87-08/24/87	1,373	7.0	13	1,373	7.0	1,317	6.7	N/A	N/A
Supplemental Call/Sale 95	S CA	11/17/88-12/19/88	17	0.078	13	17	0.078	N/A	N/A	N/A	N/A
Sale 119	C CA	11/16/88-02/02/89	338	1.7	14	338	1.7	N/A	N/A	N/A	N/A



San Pedro Bay OCS Operations Map

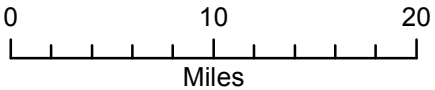


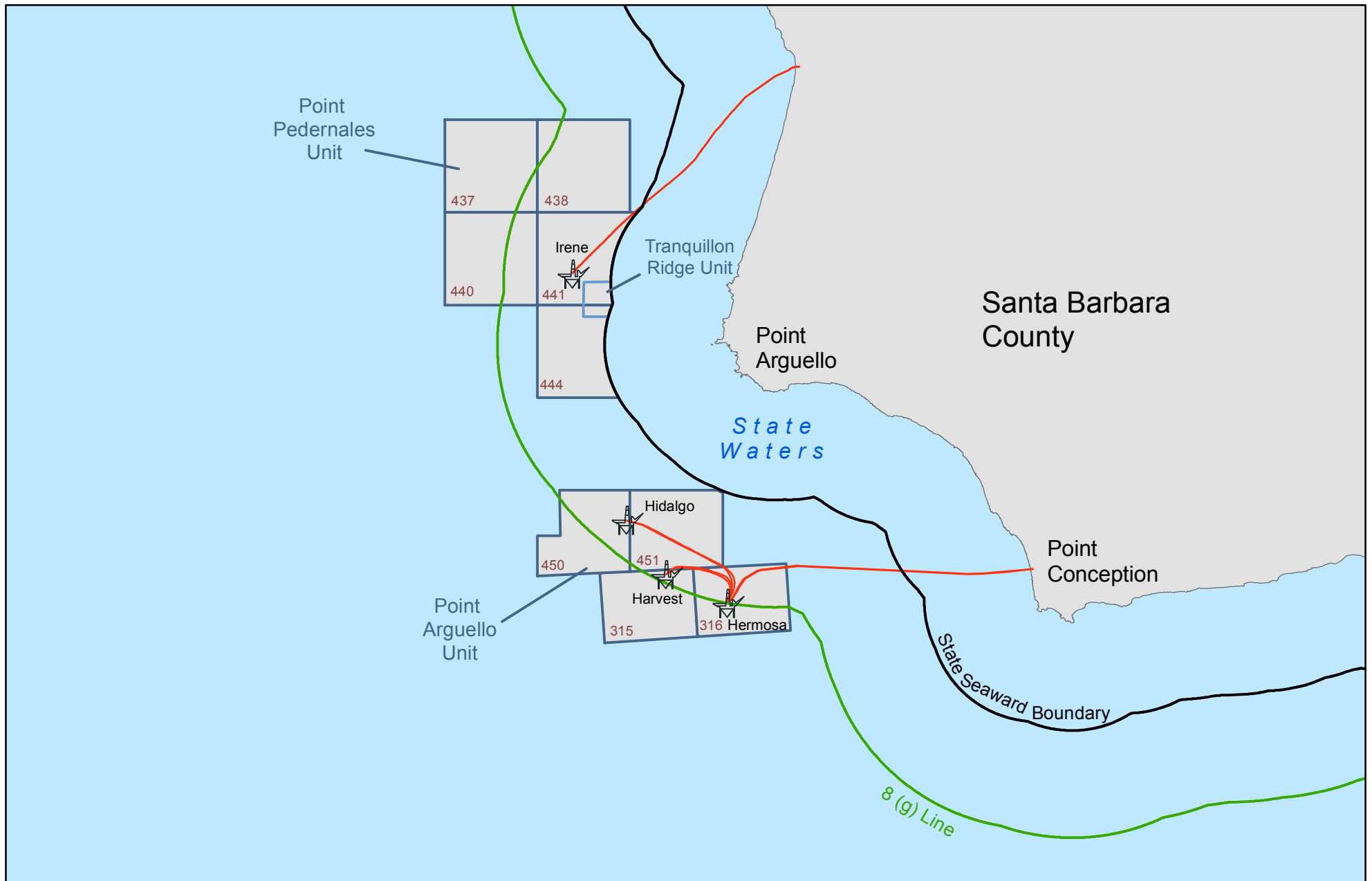
- Platforms
- Pipelines
- Non Producing State Leases
- Producing State Leases
- Developed Federal Leases






	Platforms		Channel Islands National Marine Sanctuary
	Pipelines		Channel_Islands_NPS
	8(g) Line		Non Producing State Leases
	Fed / State Line		Producing_State_Leases
			Developed Federal Leases


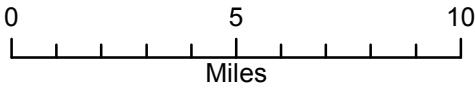
Santa Barbara Channel OCS Operations Map





	Platforms
	Pipelines
	Developed Federal Leases

Santa Maria Basin OCS Operations Map



**Names and Addresses of Qualified Companies In
the Pacific OCS Region - Updated 8/2015**

<i>Name and Title</i>	<i>Company/Address/Telephone</i>	<i>Type Owner</i>	<i>Qualification Number</i>	<i>Lease Bond(s)</i>
Christina Dixon Attorney-in-Fact cmdixon@aeraenergy.com	Aera Energy LLC 10000 Ming Avenue Bakersfield, CA 93311-1164 (661) 665-5330		L.A. 01954	
Jim Bryan Director of Land Jim.bryan@anadarko.com	Anadarko E&P Company LP 1201 Lake Robbins Drive The Woodland, TX 77380 (832) 636-8831	L	L.A. 00148	
Jim Bryan Director of Land Jim.bryan@anadarko.com	Anadarko Petroleum Company 1201 Lake Robbins Drive Houston, TX 77251-1330 (832-636-8831)		L.A. 00981	
Terry B. Collier Assistant Secretary Terry_Collier@fmi.com	Arguello Inc. Corporate Office 700 Milam, Suite 3100 Houston, TX 77002 (713) 579-6000	L	L.A. 02372	\$3,000,000
Tom Goeres Arguello Inc. L.A. 02372 t.goeres@fmi.com	Arguello Inc. Field Office 17100 Calle Mariposa Reina Goleta, CA 93117-9737 (805) 937-6377			
Mr. David Cosgrove dcosgrove@betaoffshore.com	Beta Operating Company, LLC Las Colinas Tower I, Suite 610 201 E. John Carpenter Freeway Irving, Texas 75062 (972) 556-2950	L, O, P	L.A. 03126	\$3,000,000
Charles W. Cappel President cwcappel@verizon.net	Carone Petroleum Corporation 1145 Eugenia Place Carpinteria, CA 93013 (805) 899-3144		L.A. 03018	
Lorine Vasquez Land Analyst LorineVasquez@chevron.com	Chevron U.S.A Inc., Law Dept. 9525 Camino Media Bakersfield, CA 93311 (661) 654-7823		L.A. 00078	

W. Twomey Attorney-in-Fact w.twomey@conocophillips.com	ConocoPhillips Company P.O. Box 2197 Houston, TX 77252-2197 (281) 293-1000		L.A. 00056	
Christine Thorp Director cthorp@petrol.com	Delta Petroleum Corporation (Par Petroleum Corporation) One Memorial 800 Gessner Road Houston, TX 77024 (281) 899-4800	L	L.A. 01753	
John Richels President, CEO jrichels@devon.com	Devon Energy Corporation 333 West Sheridan Avenue Oklahoma City, OK 73102 (405) 228-4800		L.A. 02410	
John Richels President, CEO jrichels@devon.com	Devon Energy Production Company, L.P. 333 West Sheridan Avenue Oklahoma City, OK 73102 (405) 228-4800	L	L.A. 02421	
Mr. W.M. Templeton Manager WMTempleton@dcorllc.com	DCOR, L.L.C., Corporate Office 501 Bath Street Santa Barbara, CA 93101-3403 (805) 576-1200	L, O, P	L.A. 02531	\$3,000,000
Andrew Prestridge President APrestridge@dcorllc.com	DCOR, L.L.C., Operations Office 290 Maple Court, Suite 290 Ventura, CA 93003 (805) 535-2029		L.A. 02531	
Timothy Marquez Vice President tmarquez@venocoinc.com	Ellwood Pipeline, Inc., c/o Venoco 6267 Carpinteria Avenue, #100 Carpinteria, CA 93013 (805) 745-2100	P	L.A. 02456	
T.R. Walters Vice President www.exxonmobil.com	Exxon Mobil Corporation 12000 Calle Real Goleta, CA 93117 (805) 961-4066	L, O	L.A. 00276	\$3,000,000
T.R. Walters Vice President www.exxonmobil.com	Exxon Mobil Oil Corporation, Prod/CTG/PTA Post Office Box 2024 Houston, TX 77252-2024 (281) 654-6236		L.A. 00039	
Terry B. Collier Assistant General Counsel Terry_collier@fmi.com	Freeport-McMoRan Oil & Gas LLC 700 Milam, Suite 3100 Houston, TX 77002 (713) 579-6226	L,	L.A. 03280	\$3,000,000

M. Brad Robinson CEO/President brobinson@oxbow.com	Harvest Energy, Inc. c/o Oxbow Corporation 1601 Forum Place West Palm, FL 33401 (561) 697-4300	L, P		
Valerie Fusie Valerie.Fusie@kochind.com	Koch Industries, LLC 950 17 th Street, Suite 1900 Denver, CO 80202 (303) 325-2581		L.A. 00722	
Valerie Fusie Valerie.Fusie@kochind.com	Koch Industries, LLC 950 17 th Street, Suite 1900 Denver, CO 80202 (303) 325-2581	L, P	L.A. 00295	
Myron Neugeboren Program Management m.neugeboren@Minoco.com	Minoco 1980-IPLC Oil & Gas Program P.O. Box 1410 Lakeville, CT 06039 (860) 435-2603		L.A. 00732	
Myron Neugeboren Program Management m.neugeboren@Minoco.com	Minoco UAQ, Ltd. P.O. Box 1410 Lakeville, CT 06039 (860) 435-2603	L, P	L.A. 00733	
M.W. Massey Director	Mobil California Exploration & Producing Asset Company 233 Benmar Rm. 1210 Houston, TX 77060 (281) 654-5077		L.A. 02215	
T.R. Walters Vice President www.exxonmobil.com	Mobil Exploration & Producing North America U.S. Inc. Prod/CTG/PTA Post Office Box 2024 Houston, TX 77252-2024 (713) 680-5275		L.A. 01055	
R.Scott Nance Operations Landman snance@nobleenergyinc.com	Noble Energy, Inc. 100 Glenborough, Suite 100 Houston, TX 77067 (281) 876-6145		L.A. 02237	\$1,000,000.00
Terry B. Collier Assistant General Counsel Terry_collier@fmi.com	Pacific Interstate Offshore Company 700 Milam, #3100 Houston, TX 77002 (713) 579-6226	P, O	L.A. 01717	
Ted Hartley Offshore Admin./Inspector www.petropartners.info	Pacific Offshore Pipeline Company 12100 Calle Real Goleta, CA 93117 (805) 968-7015 x248	P, O	L.A. 00549	

Robert Carone <i>President/Chief Financial Officer</i> rcarone@pac.ops.com	Pacific Operators Offshore LLC P.O. Box 5565 Oxnard, CA 93031 (805) 899-3144	O	L.A. 01560	\$500,000
Thomas B. Goeres <i>Attorney-in-Fact</i> Tom_goeres@fmi.com	Point Arguello Natural Gas Line Company 17100 Calle Mariposa Reina Goleta, CA 93117 (805) 567-1601	P	L.A. 01020	
Thomas B. Goeres <i>Attorney-in-Fact</i> Tom-goeres@fmi.com	Point Arguello Pipeline Company 17100 Calle Mariposa Reina Goleta, CA 93117 (805) 937-6377	P	L.A. 01019	
Don Robbins <i>Cash Manager</i> DRobbins@memorialrd.com	Rise Energy Beta, LLC C/o Memorial Resource Development Corp. 500 Dallas Street, #800 Houston, TX 77002 (713) 588-8300	L, P	L.A. 03127	\$3,000,000
Charlie Cappel <i>President/Chief Financial Officer</i> cwcappel@verizon.net	Signal Hill Service, Inc. P.O. Box 5565 Oxnard, CA 93031 (805) 899-3144	L	L.A. 1559	
Taylor Montague <i>Co-Chief Executive Officer</i> tmontague@silverpointcapital.com	SP Beta Properties c/o Silver Point Capital 2 Greenwich Plaza, 1 st Floor Greenwich, CT 06830 (203) 542-4211	L	L.A. 03128	
Pat Moran <i>Sr. Land Negotiator</i> pmoran@venocoinc.com	Venoco, Inc. 6267 Carpinteria Ave. # 100 Carpinteria, CA 93101 (805) 745-2100	L, O	L.A. 2309	
David Seery <i>Vice President, Lands</i> DaveS@whiting.com	Whiting Oil and Gas Corporation 1700 Broadway, #2300 Denver, CO 80390-2301 (303) 837-1661	L	L.A. 1421	

L - INTEREST IN LEASE (S) O - OPERATOR P - INTEREST IN PIPELINE (S)