






# Shapefile: Windowpane\_Flounder\_and\_Ocean\_Pout\_Accountability\_Measure\_Areas.shp

Posted to Website: 3/15/2015

This shapefile includes the NMFS Regulated Areas in Northeast and Mid-Atlantic Waters depicted below. The dataset can be downloaded from the GARFO GIS website at <http://www.greateratlantic.fisheries.noaa.gov/gis>.

-  Northern Windowpane Flounder and Ocean Pout Large AM Area
-  Northern Windowpane Flounder and Ocean Pout Small AM Area
-  Southern Windowpane Flounder and Ocean Pout Large AM Area 1
-  Southern Windowpane Flounder and Ocean Pout Large AM Area 2
-  Southern Windowpane Flounder and Ocean Pout Small AM Area

