





# Shapefile: Large\_Mesh\_Gillnet\_Restricted\_Area.shp

Posted to Website: 5/1/2014

This shapefile includes the NMFS Regulated Areas in Northeast and Mid-Atlantic Waters depicted below. The dataset can be downloaded from the GARFO GIS website at <http://www.nero.noaa.gov/gis>.

-  Large Mesh Gillnet Restricted Waters (All Year)
-  Large Mesh Gillnet Restricted Waters (Mar 16 - Jan 14)
-  Large Mesh Gillnet Restricted Waters (Apr 1 - Jan 14)
-  Large Mesh Gillnet Restricted Waters (Apr 16 - Jan 14)

