





# Shapefile: January-February\_River\_Herring\_Monitoring-Avoidance\_Areas.shp

Posted to Website: 5/1/2014

This shapefile includes the NMFS Regulated Areas in Northeast and Mid-Atlantic Waters depicted below. The dataset can be downloaded from the GARFO GIS website at <http://www.nero.noaa.gov/gis>.

-  January-February River Herring Monitoring/Avoidance Sub-Area 1
-  January-February River Herring Monitoring/Avoidance Sub-Area 2
-  January-February River Herring Monitoring/Avoidance Sub-Area 3
-  January-February River Herring Monitoring/Avoidance Sub-Area 4

