






# Shapefile: Environmental\_Degradation\_Closures.shp

Posted to Website: 5/1/2014

This shapefile includes the NMFS Regulated Areas in Northeast and Mid-Atlantic Waters depicted below. The dataset can be downloaded from the GARFO GIS website at <http://www.nero.noaa.gov/gis>.

-  Boston Foul Ground
-  106 Dumpsite
-  New York Bight
-  Georges Bank
-  Open Portion of the Georges Bank Closed Area

