





Shapefile: Waters_Exempt_from_Minimum_Traps_per_Trawl_Requirement.shp

Posted to Website: 6/5/2015

This shapefile includes the NMFS Regulated Areas in Northeast and Mid-Atlantic Waters depicted below. The dataset can be downloaded from the GARFO GIS website at <http://www.greateratlantic.fisheries.noaa.gov/gis>.

-  ME Island Buffers
-  NH Waters Exempt from Minimum Traps per Trawl Requirement
-  MA Waters Exempt from Minimum Traps per Trawl Requirement
-  RI Waters Exempt from Minimum Traps per Trawl Requirement

