







Shapefile: Scallop_Yellowtail_Flounder_AM_Closures.shp

Posted to Website: 5/1/2015

This shapefile includes the NMFS Regulated Areas in Northeast and Mid-Atlantic Waters depicted below. The dataset can be downloaded from the GARFO GIS website at <http://www.greateratlantic.fisheries.noaa.gov/gis>.

-  Georges Bank Yellowtail AM Closure
-  Southern New England Yellowtail AM Closure for Limited Access Scallop Vessels
-  Southern New England Yellowtail AM Closure for LAGC IFQ Scallop Trawl Gear Vessels
-  Southern New England Yellowtail AM Closure 1 for LAGC IFQ Scallop Dredge Vessels
-  Southern New England Yellowtail AM Closure 2 for LAGC IFQ Scallop Dredge Vessels
-  Southern New England Yellowtail AM Closure 3 for LAGC IFQ Scallop Dredge Vessels

