









Shapefile: Scallop_Access_Areas.shp

Posted to Website: 5/1/2016

This shapefile includes the NMFS Regulated Areas in Northeast and Mid-Atlantic Waters depicted below. The dataset can be downloaded from the GARFO GIS website at <http://www.greateratlantic.fisheries.noaa.gov/gis>.

- | | | | |
|---|------------------------------------|---|---|
|  | Mid-Atlantic Scallop Access Area |  | Closed Area I Scallop Access Area |
|  | Delmarva Scallop Access Area |  | Closed Area II Scallop Access Area |
|  | Elephant Trunk Scallop Access Area |  | Nantucket Lightship Sea Scallop Access Area |
|  | Hudson Canyon Scallop Access Area |  | Nantucket Lightship North SSAA (IFQ Only) |

*Where colors are hatched, two Scallop Access Areas overlap.

