





Shapefile: Red_Crab_Trap-Pot_Fishery.shp

Posted to Website: 6/1/2016

This shapefile includes the NMFS Regulated Areas in Northeast and Mid-Atlantic Waters depicted below. The dataset can be downloaded from the GARFO GIS website at <http://www.greateratlantic.fisheries.noaa.gov/gis>.

-  Red Crab Trap/Pot Fishery (Year-round)
-  Red Crab Trap/Pot Fishery (Sep 1 - May 31)
-  Red Crab Trap/Pot Fishery (Nov 15 - Apr 15)
-  Red Crab Trap/Pot Fishery (Dec 1 - Mar 31)

