

Pennsylvania: 2010

Population and Housing Unit Counts

2010 Census of Population and Housing

Issued August 2012

CPH-2-40



Pennsylvania: 2010

Population and Housing Unit Counts

Issued August 2012

CPH-2-40



U.S. Department of Commerce

Rebecca M. Blank,
Acting Secretary

Rebecca M. Blank,
Deputy Secretary

Economics and Statistics Administration

Vacant,
Under Secretary
for Economic Affairs

U.S. CENSUS BUREAU
Thomas L. Mesenbourg,
Acting Director

SUGGESTED CITATION

U.S. Census Bureau,
2010 Census of
Population and Housing,
*Population and
Housing Unit Counts*,
CPH-2-40, Pennsylvania
U.S. Government Printing Office,
Washington, DC,
2012



**Economics
and Statistics
Administration**

Vacant,
Under Secretary for
Economic Affairs



U.S. CENSUS BUREAU

Thomas L. Mesenbourg,
Acting Director

Nancy A. Potok,
Deputy Director and
Chief Operating Officer

Vacant,
Associate Director
for Demographic Programs

Enrique J. Lamas,
Chief, Population Division

CONTENTS

List of Statistical Tables	v
How to Use This Census Report	I-1
Table Finding Guide	II-1
User Notes	III-1
Crosswalk of Urban Areas and Places: 2010	IV-1
Statistical Tables	1
Appendixes	
A Geographic Terms and Concepts	*
B Definitions of Subject Characteristics	*
C Data Collection and Processing Procedures	*
D Questionnaire	*
E Maps	E-1
F Operational Overview and Accuracy of the Data	*
G Residence Rule and Residence Situations for the 2010 Census of the United States	*
H Acknowledgments	*

*Appendix may be found in the separate volume, CPH-2-A, *Population and Housing Unit Counts, Selected Appendixes*, in print and on the Internet at <www.census.gov/prod/cen2010/cph-2-a.pdf>.

LIST OF
STATISTICAL
TABLES

Table no.	Title	Page
1.	Population: Earliest Census to 2010; and Housing Units: 1950 to 2010 State, Urban and Rural	1
2.	Population, Housing Units, and Land Area by Urban and Rural and Size of Urban Area: 2010 State, Urban and Rural, Size of Urban Area [Population]	2
3.	Population by Urban and Rural and Size of Place: 2010 State, Size of Place [Population]	4
4.	Population and Housing Units: 1970 to 2010 State, County/County Equivalent	6
5.	Population, Housing Units, Land Area, and Density: 2010; and Percent Change: 1980 to 2010 State, County/County Equivalent	7
6.	Rank of Counties by Percent Change in Population: 2000 to 2010 County/County Equivalent	8
7.	Population by Urban and Rural: 2010 State, County/County Equivalent	9
8.	Population and Housing Units: 1990 to 2010; and Area Measurements and Density: 2010 State, County/County Equivalent, County Subdivision, Place	10
9.	Population and Housing Units: 1990 to 2010; and Area Measurements and Density: 2010 State, Place and [in Selected States] County Subdivision	64
10.	Rank by 2010 Population and Housing Units: 2000 and 2010 Place [2,500 or More Population]	156
10a.	Rank by 2010 Population and Housing Units: 2000 and 2010 Minor Civil Division [2,500 or More Population]	164
11.	Rank of Places by Percent Change in Population: 2000 to 2010 Place [2,500 or More Population]	179
11a.	Rank of Minor Civil Divisions by Percent Change in Population: 2000 to 2010 Minor Civil Division [2,500 or More Population]	183
12.	Population and Housing Units for Urban Areas: 2010 State, Urbanized Area, Urban Cluster	191

How to Use This Census Report

CONTENTS

	Page
Introduction	I-1
How to Find Geographic Areas and Subject Matter Data	I-2
How to Use the Statistical Tables	I-2
Graphics	I-5
User Notes	I-5
Appendixes	I-5

INTRODUCTION

Data from the 2010 Census for the United States and Puerto Rico are presented in two printed report series and a single report for American Indians and Alaska Natives by tribe:

1. CPH-1, *Summary Population and Housing Characteristics*
2. CPH-2, *Population and Housing Unit Counts*
3. CPH-3, *Characteristics of American Indians and Alaska Natives by Tribe*

The data from the 2010 Census were derived from a limited number of basic questions asked of the entire population and about every housing unit. Appendix D (see *Selected Appendixes* report at <www.census.gov/prod/cen2010/cph-2-a.pdf>) presents a facsimile of the questionnaire pages used to collect the data included in this report. Note that the "long form" data included in previous censuses are not included in the 2010 Census.

The CPH-1, *Summary Population and Housing Characteristics*, report series provides data based on age, Hispanic or Latino origin, household relationship, race, sex, tenure (owner- or renter-occupied), and vacancy characteristics. Land area measurements and population density also are provided. This series is similar to the Census 2000 PHC-1 series.

The CPH-2, *Population and Housing Unit Counts*, report series provides 2010 Census and historical comparisons of the population and housing unit counts. It also provides area measurements and density. The user notes section documents geographic changes over the past decade. This series is similar to the Census 2000 PHC-3 series.

In each series, there is one report for each state, the District of Columbia, and Puerto Rico, plus a United States summary report. Many tables in the United States summary reports include data for Puerto Rico.

The CPH-3, *Characteristics of American Indians and Alaska Natives by Tribe*, report provides population and housing information for selected American Indian and Alaska Native tribes. This report is similar to the Census 2000 PHC-5 report. This is a single report covering the entire United States.

HOW TO FIND GEOGRAPHIC AREAS AND SUBJECT MATTER DATA

This report includes a table finding guide to assist the user in locating those statistical tables that contain the desired data. The table finding guide lists alphabetically, by geographic area, the subjects shown in this report. To determine which tables in this report show data for a particular topic, find the subject in the left-hand column of the table finding guide and then look across the columns using the headings at the top for the desired type of geographic area. Figure I-1 is an example of a table finding guide.

The table finding guide does not include cross-classification of subject-matter items. Additional information to locate data within specific reports is provided in the headnote at the top of the table finding guide and in the footnotes at the bottom of the guide.

Figure I-1.

Table Finding Guide

SUBJECTS BY TYPE OF GEOGRAPHIC AREA AND TABLE NUMBER

The types of geographic areas covered in this report are shown on the side, and subjects are shown at the top. See CPH-2-A, *Population and Housing Unit Counts, Selected Appendixes* (<www.census.gov/prod/cen2010/cph-2-a.pdf>), for a description of area classifications (Appendix A) and for definitions and explanations of subject characteristics (Appendix B).

Geographic area	Population			Housing units			Area measurement		Average per square mile of land (density)		Number of places
	2010 Census	Previous censuses	Change from previous census	2010 Census	Previous censuses	Change from previous census	Total area	Land area	Population	Housing units	
THE STATE¹											
Total	1,2,3,4,5,7,8,9,12	1,4,8,9	1,5,9	1,2,4,5,8,9,12	1,4,8,9	1,5,9	8,9	2,5,8,9	5,8,9	5,8,9	1,3
Urban and rural	1,2,3,7,12	1	1	1,2,12	1	1	—	2	—	—	3
Current urban definition	1,2,7,12	1	1	1,2,12	1	1	—	2	—	—	—
1950–90 urban definition	1	1	1	1	1	1	—	—	—	—	—
Urban and rural by size of place	3	—	—	—	—	—	—	—	—	—	3
In urbanized area and in urban cluster	2,7,12	—	—	2,12	—	—	—	2	—	—	—
Size of urban area	2	—	—	2	—	—	—	2	—	—	—
In place and not in place	3,7	—	—	—	—	—	—	—	—	—	3
COUNTY²											
Total	4,5,6,8	4,6,8	5,6	4,8	4,8	5	8	5,8	5,8	5,8	—
Urban and rural	7	—	—	—	—	—	—	—	—	—	—
By percent change rank	6	6	6	—	—	—	—	—	—	—	—
COUNTY SUBDIVISION³											
By county	8	8	—	8	8	—	8	8	8	8	—
Alphabetically	9	9	9	9	9	9	9	9	9	9	—
By 2010 rank	10a	10a	—	10a	10a	—	—	—	—	—	—
By percent change rank	11a	11a	11a	—	—	—	—	—	—	—	—
PLACE											
By county and county subdivision	8	8	—	8	8	—	8	8	8	8	—
Alphabetically	9	9	9	9	9	9	9	9	9	9	—
By 2010 rank	10	10	—	10	10	—	—	—	—	—	—
By percent change rank	11	11	11	—	—	—	—	—	—	—	—
URBAN AREA											
Urbanized area and urban cluster	12	—	12	—	—	—	—	—	—	—	—

¹ State, District of Columbia, or Puerto Rico.

² Parish in Louisiana; city and borough, municipality, borough, or census area in Alaska; and municipio in Puerto Rico; in Maryland, Missouri, Nevada, and Virginia, one or more cities are independent of counties and are treated as statistical equivalents of counties; the entire District of Columbia, which has no counties, is treated as a county equivalent.

³ County subdivisions within the state are shown alphabetically with places for the following 12 states: Connecticut, Maine, Massachusetts, Michigan, Minnesota, New Hampshire, New Jersey, New York, Pennsylvania, Rhode Island, Vermont, and Wisconsin.

HOW TO USE THE STATISTICAL TABLES

Parts of a Statistical Table

The census data included in printed reports are arranged in tables. Each table includes four major parts: (1) heading, (2) boxhead, (3) stub, and (4) data field. A typical census report table is illustrated in Figure I-2.

The heading consists of the table number, title, and headnote. The table number indicates the position of the table within the report, while the title is a brief statement indicating the subjects and time reference of the data presented in the table. The headnote is enclosed in brackets and is located under the title. It contains statements that qualify, explain, or provide information pertaining to the entire table.

Figure I-2.
PARTS OF A STATISTICAL TABLE

Table number and title		Headnote														Column head			
Table 6. Population for Selected Categories of Race: 2010																Spanner			
[For information on confidentiality protection, nonsampling error, and definitions, see Selected Appendixes at <www.census.gov/prod/cen2010/cph-1-a.pdf>]																			
Race in combination with one or more other races		Race alone or in combination with one or more other races																	
State County Place	White	Black or African American	American Indian and Alaska Native	Asian	Native Hawaiian and Other Pacific Islander	Some Other Race	White	Black or African American	American Indian and Alaska Native	Asian	Native Hawaiian and Other Pacific Islander	Some Other Race	White	Black or African American	American Indian and Alaska Native	Asian	Native Hawaiian and Other Pacific Islander	Some Other Race	
																			White
Delaware.....		18,775	14,109	5,718	5,152	816	5,026	637,392	205,923	9,899	33,701	1,216	35,545						
COUNTY																			
Kent County.....		4,523	3,595	1,558	1,215	215	838	114,522	42,508	2,601	4,521	306	4,073						
New Castle County.....		10,502	7,949	2,895	3,333	409	3,171	363,457	135,735	4,469	25,633	568	22,286						
Sussex County.....		3,750	2,565	1,265	604	192	1,017	159,413	27,680	2,829	2,547	342	9,186						
PLACE																			
Arden village, New Castle County.....		3	1	1	2	0	1	428	6	3	3	0	3						
Ardenzroff village, New Castle County.....		1	0	0	1	0	0	199	21	0	12	0	0						
Ardenzroff village, New Castle County.....		8	2	0	5	0	2	256	4	0	11	0	2						
Bear CDP, New Castle County.....		522	447	149	132	11	201	10,298	7,129	211	944	16	1,527						
Belkfonte town, New Castle County.....		13	5	2	5	2	7	1,096	80	4	19	3	9						
Bethany Beach town, Sussex County.....		5	3	1	1	0	0	1,054	5	1	5	0	0						
Bethel town, Sussex County.....		2	2	0	0	0	0	164	8	0	1	0	0						
Blades town, Sussex County.....		45	46	6	0	3	7	802	391	15	10	3	74						
Bowen town, Kent County.....		2	1	1	1	0	1	218	7	4	5	0	5						
Bridgeville town, Sussex County.....		62	51	16	8	5	12	1,391	545	19	14	7	152						
Bridleside CDP, New Castle County.....		445	325	118	80	35	135	10,218	3,070	172	529	37	912						
Camden town, Kent County.....		124	104	49	52	0	13	2,413	920	60	180	1	63						
Chesewald town, Kent County.....		50	32	32	12	10	13	793	497	68	46	10	47						
Claymont CDP, New Castle County.....		149	112	34	32	5	25	5,435	2,344	62	347	14	240						
Clayton town.....		73	73	21	16	1	13	2,105	791	27	33	1	63						
Kent County (part).....		73	73	21	16	1	13	2,105	791	27	33	1	63						
New Castle County (part).....		0	0	0	0	0	0	0	0	0	0	0	0						
Dagsboro town, Sussex County.....		17	16	4	3	0	2	706	69	12	3	0	36						
Delaware City, New Castle County.....		64	46	16	5	0	5	1,473	231	17	22	0	20						
Delmar town, Sussex County.....		75	67	21	7	1	4	1,281	344	27	18	1	19						
Dewey Beach town, Sussex County.....		4	3	0	0	1	0	318	12	1	1	0	0						
Dover city, Kent County.....		1,053	1,097	375	328	52	195	18,446	16,312	571	1,310	75	960						
Dover Base Housing CDP, Kent County.....		216	122	47	85	23	37	2,699	580	55	163	32	200						
Edgemood CDP, New Castle County.....		99	115	29	9	1	16	3,499	2,089	58	72	1	99						
Ellendale town, Sussex County.....		8	13	6	3	2	0	242	125	6	5	4	15						
Elsmere town, New Castle County.....		165	123	44	33	0	116	4,435	925	92	139	0	786						
Farmington town, Kent County.....		0	0	0	0	0	0	110	0	0	0	0	0						
Felton town, Kent County.....		48	38	12	3	0	12	998	290	20	25	1	23						
Fernwick Island town, Sussex County.....		1	0	1	0	0	0	371	2	1	3	0	3						
Frankford town, Sussex County.....		10	11	4	0	2	5	407	249	4	11	2	190						
Frederica town, Kent County.....		32	33	14	2	0	7	558	183	14	9	1	57						
Georgetown town, Sussex County.....		200	85	53	8	2	133	3,191	1,018	328	78	11	2,018						
Glasgow CDP, New Castle County.....		312	276	71	121	6	67	9,505	3,862	119	937	10	309						
Greenville CDP, New Castle County.....		24	10	3	22	0	6	2,018	121	3	190	0	28						
Greenwood town, Sussex County.....		28	12	12	5	0	0	718	211	17	11	0	48						
Harrington city, Kent County.....		120	102	55	15	10	15	2,568	931	76	43	14	94						
Hartly town, Kent County.....		0	0	0	0	0	0	72	0	1	0	1	0						
Henrieville Acres town, Sussex County.....		0	0	0	0	0	0	118	3	0	1	0	0						
Highland Acres CDP, Kent County.....		96	71	24	44	7	14	2,725	579	45	189	10	45						
Hockessin CDP, New Castle County.....		188	38	38	132	8	31	11,712	434	59	1,429	17	102						
Houston town, Kent County.....		2	2	0	1	0	1	346	22	2	4	0	3						
Kent Acres CDP, Kent County.....		51	38	17	17	1	8	1,302	505	29	65	1	55						
Kenton town, Kent County.....		6	6	2	0	0	0	242	12	2	0	0	13						
Laurel town, Sussex County.....		135	155	33	38	15	37	1,889	1,668	75	72	33	188						
Leipsic town, Kent County.....		6	6	0	0	0	0	170	9	4	0	0	6						
Lewis city, Sussex County.....		34	26	12	4	1	1	2,802	237	27	14	3	10						
Little Creek town, Kent County.....		5	1	4	0	0	0	214	6	7	1	0	1						
Long Neck CDP, Sussex County.....		6	3	5	0	0	1	1,896	44	10	7	0	31						
Magnolia town, Kent County.....		2	2	4	2	0	1	182	28	14	3	0	6						
Middletown town, New Castle County.....		457	405	107	132	19	131	12,145	5,772	143	841	27	597						
Milford city.....		189	176	65	27	23	60	4,404	2,304	115	137	45	838						
Kent County (part).....		93	91	24	8	8	41	1,906	1,526	53	46	13	374						
Sussex County (part).....		96	85	41	19	15	19	4,498	778	62	91	32	464						
Milkboro town, Sussex County.....		90	97	29	20	7	23	2,863	792	49	149	7	154						
Millville town, Sussex County.....		9	1	1	7	0	0	515	14	1	11	0	12						
Milton town, Sussex County.....		75	76	20	3	0	12	2,027	497	38	18	1	92						
Newark city, New Castle County.....		626	318	141	325	31	112	26,532	2,412	194	2,570	41	519						
New Castle city, New Castle County.....		101	95	39	19	2	31	3,660	1,530	57	80	2	105						
Newport town, New Castle County.....		29	26	5	5	2	9	744	220	9	21	2	100						
North Star CDP, New Castle County.....		83	20	8	61	0	27	7,066	270	11	687	0	48						
Ocean View town, Sussex County.....		17	8	6	5	1	3	1,835	24	7	29	1	8						
Odessa town, New Castle County.....		12	10	4	5	0	2	334	35	4	9	0	2						

20 Delaware

State name and
page number

Summary Population and Housing Characteristics
U.S. Census Bureau, 2010 Census

Report title

The boxhead is under the heading. This portion of the table, which contains the individual column heads or captions, describes the data in each vertical column. In the boxhead of many tables, a spanner appears across and above two or more column heads or across two or more lower spanners. The purpose of a spanner is to classify or qualify items below it or separate the table into identifiable blocks in terms of major aspects of the data.

The stub is located at the left edge of the table. It includes a listing of line or row captions or descriptions. At the top of the stub is the stubhead. The stubhead is considered to be an extension of the table title and usually shows generic geographic area designations and restrictions.

In the stub, several features are used to help the user better understand the contents of the table. Usually, a block of data lines is preceded by a sidehead. The sidehead, similar to a spanner, describes and classifies the stub entries following it. The use of indentation in a stub indicates the relationship of one data line to another. Indented data lines represent subcategories that, in most instances, sum to a total. Occasionally in tables, it is desirable to show one or more single-line subcategories that do not sum to the total.

The data field is that part of the statistical table that contains the data. It extends from the bottom of the boxhead to the bottom of the table and from the right of the stub to the right edge of the page.

Both geographic and subject-matter terms appear in tables. It is important to read the definitions of the terms used in the tables because census terms often are defined in special ways that reflect the manner in which the questions were asked and the data were tabulated. Definitions of geographic terms are provided in Appendix A of CPH-2-A, *Population and Housing Unit Counts, Selected Appendixes* (<www.census.gov/prod/cen2010/cph-2-a.pdf>). Census tables often include derived measures such as medians, means, percentages, and ratios. These and other subject-matter terms are defined in Appendix B of the same report.

Symbols and Geographic Abbreviations

The following symbols are used in the tables and explanations of subjects covered in 2010 Census reports:

- A dash “–” represents zero or a derived measure that rounds to less than 0.1.
- (X) means not applicable. In the 1990 and earlier decennial census reports, three dots “. . .” meant not applicable.
- (NA) means not available.
- The superscript prefix “r” indicates that a Census 2000 count has been revised since the publication of the Census 2000 reports as a result of certified Count Question Resolution (CQR) changes (see also <www.census.gov/prod/cen2000/notes/errata.pdf>). This symbol appears only in the 2010 Census CPH-2, *Population and Housing Unit Counts*, report series.
- A minus sign “–” preceding a figure denotes decrease. The minus sign appears only in the 2010 Census CPH-2, *Population and Housing Unit Counts*, report series.

The following are examples of geographic abbreviations and terms that may be used in the tables in this report:

- A “(part)” next to the name of a geographic area in a hierarchical presentation indicates that the geographic entity is located only partially in the superior geographic entity. For example, a “(part)” next to a place name in a county subdivision-place hierarchy indicates that the place is located in more than one county subdivision. (Places also may be “split” by county, congressional district, urban/rural, metropolitan area, voting district, and other geographic boundaries, depending on the presentation.) Other geographic entities also can be “split” by a higher-level entity. The exception is a tabulation block, which is unique within all geographic entities in census products.
- ANVSA is Alaska Native village statistical area.
- ANRC is Alaska Native Regional Corporation.
- CCD is census county division.
- CDP is census designated place.
- CSA is combined statistical area.
- NECTA is New England city and town area.
- Metro Area is metropolitan statistical area.

-
- Micro Area is micropolitan statistical area.
 - OTSA is Oklahoma tribal statistical area.
 - SDTSA is state designated tribal statistical area.
 - TDSA is tribal designated statistical area.
 - UT is unorganized territory.

GRAPHICS

Charts, statistical maps, and other graphic summaries are included in some 2010 Census reports.

USER NOTES

User notes include general explanatory information, historical notes, and geographic notes. They also provide information about unique characteristics of the report and sometimes changes or corrections made too late to be reflected in the text or tables themselves. However, sometimes this information becomes available too late to be reflected even in the user notes. Therefore, updates are available in the *Notes and Errata* document at <www.census.gov/prod/cen2010/notes/errata.pdf>.

APPENDIXES

Appendixes A through D, and F through H, described below, are in the separate printed volume, CPH-2-A, *Population and Housing Unit Counts, Selected Appendixes*, or on the Internet at <www.census.gov/prod/cen2010/cph-2-a.pdf>. Appendix E is included in this report.

Appendix A, Geographic Terms and Concepts. Provides definitions of the types of geographic areas and related information used in census products.

Appendix B, Definitions of Subject Characteristics. Contains definitions for the subject-matter terms used in census products, including explanations of derived measures, limitations of the data, and comparability with previous censuses. The subjects are listed alphabetically. Population characteristics are defined first, followed by the definitions of the housing subjects.

Appendix C, Data Collection and Processing Procedures. Explains the 2010 Census mission and scope and provides thumbnail descriptions of 2010 Census operations.

Appendix D, Questionnaire. Presents a facsimile of the 2010 Census questionnaire used to collect the data in this report.

Appendix E, Maps. Contains maps depicting the geographic areas shown in this report.

Appendix F, Operational Overview and Accuracy of the Data. Provides information on 2010 Census operations, including group quarters enumeration, confidentiality of the data, imputation of housing unit status and population counts, sources of errors in the data, and data editing.

Appendix G, Residence Rule and Residence Situations for the 2010 Census of the United States. Contains a description of the residence rule and residence situations used by Census Bureau staff to guide decisions on where people should be counted in the 2010 Census. This document is the basis for residence-related sections of questionnaires, collection instruments, field materials, and training materials.

Appendix H, Acknowledgments. Lists many of the U.S. Census Bureau staff who participated in report preparation.

Table Finding Guide

SUBJECTS BY TYPE OF GEOGRAPHIC AREA AND TABLE NUMBER

The types of geographic areas covered in this report are shown on the side, and subjects are shown at the top. See CPH-2-A, *Population and Housing Unit Counts, Selected Appendixes* (<www.census.gov/prod/cen2010/cph-2-a.pdf>), for a description of area classifications (Appendix A) and for definitions and explanations of subject characteristics (Appendix B).

Geographic area	Population			Housing units			Area measurement		Average per square mile of land (density)		Number of places
	2010 Census	Previous censuses	Change from previous census	2010 Census	Previous censuses	Change from previous census	Total area	Land area	Population	Housing units	
THE STATE¹											
Total	1,2,3,4,5,7,8,9,12	1,4,8,9	1,5,9	1,2,4,5,8,9,12	1,4,8,9	1,5,9	8,9	2,5,8,9	5,8,9	5,8,9	1,3
Urban and rural	1,2,3,7,12	1	1	1,2,12	1	1	—	2	—	—	3
Current urban definition	1,2,7,12	1	1	1,2,12	1	1	—	2	—	—	—
1950–90 urban definition	1	1	1	1	1	1	—	—	—	—	—
Urban and rural by size of place	3	—	—	—	—	—	—	—	—	—	3
In urbanized area and in urban cluster	2,7,12	—	—	2,12	—	—	—	2	—	—	—
Size of urban area	2	—	—	2	—	—	—	2	—	—	—
In place and not in place	3,7	—	—	—	—	—	—	—	—	—	3
COUNTY²											
Total	4,5,6,8	4,6,8	5,6	4,8	4,8	5	8	5,8	5,8	5,8	—
Urban and rural	7	—	—	—	—	—	—	—	—	—	—
By percent change rank	6	6	6	—	—	—	—	—	—	—	—
COUNTY SUBDIVISION³											
By county	8	8	—	8	8	—	8	8	8	8	—
Alphabetically	9	9	9	9	9	9	9	9	9	9	—
By 2010 rank	10a	10a	—	10a	10a	—	—	—	—	—	—
By percent change rank	11a	11a	11a	—	—	—	—	—	—	—	—
PLACE											
By county and county subdivision	8	8	—	8	8	—	8	8	8	8	—
Alphabetically	9	9	9	9	9	9	9	9	9	9	—
By 2010 rank	10	10	—	10	10	—	—	—	—	—	—
By percent change rank	11	11	11	—	—	—	—	—	—	—	—
URBAN AREA											
Urbanized area and urban cluster	12	—	12	—	—	—	—	—	—	—	—

¹ State, District of Columbia, or Puerto Rico.

² Parish in Louisiana; city and borough, municipality, borough, or census area in Alaska; and municipio in Puerto Rico; in Maryland, Missouri, Nevada, and Virginia, one or more cities are independent of counties and are treated as statistical equivalents of counties; the entire District of Columbia, which has no counties, is treated as a county equivalent.

³ County subdivisions within the state are shown alphabetically with places for the following 12 states: Connecticut, Maine, Massachusetts, Michigan, Minnesota, New Hampshire, New Jersey, New York, Pennsylvania, Rhode Island, Vermont, and Wisconsin.

User Notes

Additional information concerning this 2010 Census product may become available after this report is published. This information, called *Notes and Errata*, is available in portable document format (PDF) on the U.S. Census Bureau's Internet site at <www.census.gov/prod/cen2010/notes/errata.pdf>.

GENERAL NOTES

User Note 1

The user should be aware that there are limitations to many of these data. Please refer to the text provided with this report for further explanation of the limitations of the data. The population and other data shown for the 2010 Census in this report are as of April 1, 2010; the boundaries used for all geographic entities are as of January 1, 2010. All boundaries are intended for Census Bureau statistical data collection and presentation only; their depiction and designation for statistical purposes do not constitute a determination of jurisdictional authority or entitlement. Corrections to the 2010 Census data as a result of certified Count Question Resolution (CQR) changes are available from the Census Bureau's Internet site at <www.census.gov/prod/cen2010/notes/errata.pdf>.

User Note 2

Data comparability for county subdivisions is shown only when the county subdivision contains substantially the same territory as reported for Census 2000 (generally defined as at least 60 percent of the previous territory). There is no comparability provided for county subdivisions that have been extensively revised. Revised entities are noted by and within county. Changes to a geographic entity can be the result of legal change actions, statistical redefinition, correction of previous boundary or drafting errors, or new erroneous information.

Incorporated place and census designated place (CDP) comparability is provided for all places that retained their name or general area without regard to the amount of territorial change between censuses. Place comparability is not shown if the entity is new for the 2010 Census or is the result of a merger that created an entirely new entity, or if a 2010 Census geographic area shares no area with a Census 2000 area of the same name. American Indian area (including tribal subdivisions), Alaska Native area, and Hawaiian home land comparability follows the same rules as for place comparability.

User Note 3

When applicable, tables show the revised Census 2000 population and/or housing unit counts that resulted from the Count Question Resolution (CQR) program. These revised counts are accompanied by a prefix "r" symbol in the data tables.

Derived values (e.g., percent distribution, density, or change) that are calculated from Census 2000 population or housing unit counts only account for the aforementioned CQR revisions in certain cases.

- Calculations include the corrected Census 2000 counts when a table:
 - Shows population or housing unit change (or percent change) from 2000 to 2010.
 - Shows population or housing unit change (or percent change) from 1990 to 2000, and also shows the 2000 population or housing unit count that it is derived from.
 - Shows population or housing unit density or percent distribution in 2000, and also shows the 2000 population or housing unit count that it is derived from.

-
- Calculations do not include the corrected Census 2000 counts when a table:
 - Shows population or housing unit change (or percent change) from 1990 to 2000, but does not show the 2000 population or housing unit count that it is derived from.
 - Shows population or housing unit density or percent distribution in 2000, but does not show the 2000 population or housing unit count that it is derived from.
 - When a table shows component parts of a revised 2000 population or housing unit count (e.g., classified by urban/rural or by size of place), the component parts may not sum to the total population or housing unit count, because the component parts were not revised during the 2000 CQR program. Therefore, any derived values (e.g., percent distribution or number of places by population size) for the component parts cannot account for the revised Census 2000 counts either.

CORRECTION NOTES

Latrobe city, Westmoreland County

Latrobe city Legal/Statistical Area Description should be borough (Latrobe borough).

Woxhall CDP, Montgomery County

Woxhall CDP name should be Woxall; it is incorrectly shown as Woxhall.

HISTORICAL NOTES

The area of Pennsylvania was part of the original territory of the United States. It was chartered in 1681, although New York did not relinquish its claim to the area until the following year. The southern boundary was resolved with the survey of the Mason and Dixon Line in the 1760s. Connecticut had claims to Pennsylvania territory resolved by award of the Continental Congress in 1782. Pennsylvania ratified the U.S. Constitution on December 12, 1787; it was the second of the original 13 states to join the Union. Pennsylvania assumed generally the same boundary as the present state with the acquisition of the Erie Triangle from New York in 1792. Pennsylvania is one of four states that are legally described as a commonwealth.

Census data for Pennsylvania are available beginning with the 1790 census. Any population that was enumerated in the Erie Triangle was included in Pennsylvania, although this area was not legally part of the state until 1792.

GEOGRAPHIC NOTES

Pennsylvania is divided into 67 counties. The 2,574 county subdivisions in the state include 1,547 townships all of which are functioning governmental units. All 1,015 incorporated places are independent of any county subdivision, creating 1,027 entities that the Census Bureau treats as equivalent to county subdivisions. The Census Bureau identifies one area in Lake Erie (Erie County) that is not within a county subdivision; this area is not assigned to any county subdivision and are not counted in the number of county subdivisions.

There are 1,015 incorporated places and 749 CDPs in Pennsylvania. Incorporated places in the state are legally described as boroughs, cities, municipalities, and one town, and all are independent of any township. The Census Bureau treats all CDPs as dependent within townships.

GEOGRAPHIC CHANGE NOTES

The Geographic Change Notes listed below document high-level geographic entities—American Indian areas, Alaska Native areas, and Hawaiian home lands; counties and their equivalents; county subdivisions; and places—that are different from the information reported in Census 2000. The notes identify geographic entities whose name, legal description, and/or boundary have changed, entities that no longer exist, newly established entities (both legal and statistical), and changes in geographic relationships, such as places that exist in one county and have expanded into or withdrawn from another county (the notes

do not identify the other county(ies) in which the entity exists; this can be determined from Table 9 of this publication), places that have been removed from comparable 2000 county subdivisions, and places that have become independent of or dependent within one or more county subdivisions. The changes are reported by and within county; counties without changes are not shown in the listing. Changes to American Indian areas, Alaska Native areas, and Hawaiian home lands appear after the list of counties; areas with no changes are not shown. A few of the reported changes in name, legal status, or legal relationship may be incorrect; if so, the correct version is shown in any Correction Notes section above. Some changes are the result of legal actions that took place prior to Census 2000 but were not reported in that census.

For the 2010 Census, the notes reflect any boundary change that affects a geographic entity, regardless of whether it is the result of legal action, redefinition of a statistical entity, correction of a previous drafting error, or new erroneous information. Between Census 2000 and the 2010 Census, the Census Bureau invested in improving the coordinate accuracy of its geographic database. As a result, the geographic positions of boundaries may be different between the two censuses even though little or no change actually occurred to the boundaries. In compiling the Geographic Change Notes, the Census Bureau inspected the many corrections to determine if a change actually affected significant land area or population. For example, the county-level text “all MCDs [minor civil divisions] revised” may reflect a legal redistricting of all county subdivisions in the county, a major or minor relocation of county subdivision boundaries due to more accurate mapping or more accurate boundary information, or a combination of these that, in one way or another, affect every county subdivision in a county. Boundary corrections that resulted in incorporated places gaining or losing territory are shown as annexations or detachments even if no legal action occurred between 2000 and 2010. Most places shown with a detachment resulted from such corrections. In states whose legal entities rarely undergo a legal boundary change, such as the New England states, most of the entities reported to have annexed, detached, exchanged, gained, or lost territory did so as the result of mapping changes, not legal actions. The extent and location of the boundary changes affecting any particular entity can be determined by comparing the TIGER/Line® Shapefiles, Cartographic Boundary Files, or a comparable set of maps for the 2000 and 2010 censuses.

Counties, County Subdivisions, and Places

General Note: A single digital source was used for legal county subdivision and incorporated place boundaries. The boundaries of many areas changed, however, only those changes that resulted in some identifiable change of population or significant area are shown.

Adams County—Name Changes: Aspers CDP name corrected from Bendersville Station-Aspers; *New CDPs:* Cashtown (formed from part of deleted Cashtown-McKnightstown CDP and additional area), Flora Dale, Gardners, Heidlersburg, Hunterstown, Idaville, McKnightstown (formed from part of deleted Cashtown-McKnightstown CDP and additional area), and Table Rock; *Deleted CDPs:* Cashtown-McKnightstown (split to form Cashtown and McKnightstown CDPs); *CDP Changes:* Aspers, Lake Meade, and Orrtanna CDPs gained area.

Allegheny County—Description Changes: Bethel Park municipality changed from a borough; *Name and Description Changes:* Monroeville municipality name and description changed from Municipality of Monroeville borough; *Name Changes:* Bradford Woods borough name corrected from Bradfordwoods; Glen Osborne borough name changed from Osborne; *MCD Changes:* Mount Lebanon township gained area from Upper St. Clair township; Robinson township gained area from Collier township; Wilkins township gained area from Penn Hills township; *New CDPs:* Allison Park (formed from parts of deleted whole-township Hampton Township, McCandless Township, and Shaler Township CDPs), Bairdford, Bakerstown, Boston, Clinton, Enlow (formed from part of deleted Imperial-Enlow CDP), Gibsonia, Glenshaw (formed from parts of deleted whole-township Ross Township and Shaler Township CDPs), Greenock, Harwick, Imperial (formed from part of deleted Imperial-Enlow CDP and additional area), Noblestown (formed from part of deleted Sturgeon-Noblestown CDP and additional area), Rennerdale, Sturgeon (formed from part of deleted Sturgeon-Noblestown CDP and additional area); *Deleted CDPs:* Hampton Township* (part taken to

form part of Allison Park CDP), Harrison Township*, Imperial-Enlow CDP (split to form Enlow and Imperial CDPs), Kennedy Township*, McCandless Township* (part taken to form part of Allison Park CDP), Mount Lebanon*, North Versailles*, O'Hara Township*, Penn Hills*, Reserve Township*, Robinson Township*, Ross Township* (part taken to form part of Glenshaw CDP), Scott Township*, Shaler Township* (parts taken to form parts of Allison Park and Glenshaw CDPs), Stowe Township*, Sturgeon-Noblestown (split to form parts of Noblestown and Sturgeon CDPs), and Wilkins Township* [Note: Each CDP marked with an asterisk was coextensive with a township of the same name].

Armstrong County—*MCD Changes*: Boggs township gained area from Pine township; *New CDPs*: Kiskimere, North Vandergrift (formed from part of deleted North Vandergrift-Pleasant View CDP), Pleasant View (formed from part of deleted North Vandergrift-Pleasant View CDP), and Templeton; *Deleted CDPs*: North Vandergrift-Pleasant View (split to form North Vandergrift and Pleasant View CDPs).

Beaver County—*Deleted CDPs*: Harmony Township and Patterson Township (each coextensive with a township of the same name).

Bedford County—*MCD Changes*: East St. Clair township gained area from Bedford township; Londonderry township gained area from Harrison township; Snake Spring township gained area from South Woodbury township; *New CDPs*: Defiance, Earlston, and Stonerstown.

Berks County—*Disincorporations*: West Lawn borough in 2006 (added to Spring township and defined as a CDP for 2010); *Mergers*: Wyomissing Hills borough merged into Wyomissing borough in 2002; *Annexations from MCDs*: New Morgan borough from Caernarvon township; *New CDPs*: Alleghenyville, Alsace Manor, Baumstown, Bethel, Blandon, Bowers, Colony Park, Dauberville, Douglassville, Dryville, Edenburg, Fox Chase, Frystown, Gibraltar, Gouglersville, Greenfields, Grill, Hereford, Hyde Park, Jacksonwald, Kempton, Kutztown University, Lincoln Park (formed from part of West Wyomissing CDP and additional area), Mertztown, Mohrsville, Montrose Manor, Morgantown (part), Mount Aetna, Muhlenberg Park, New Berlinville, New Jerusalem, New Schaefferstown, Oley, Pennside, Pennwyn, Rehrersburg, Riverview Park, Schubert, Shartlesville, South Temple, Springmont, Stony Creek Mills, Stouchsburg, Temple, Virginville, Walnuttown, West Hamburg, and West Lawn (formed from disincorporated West Lawn borough and additional area); *CDP Changes*: Amity Gardens, Flying Hills, Lorane, Reiffton, and Whitfield CDPs gained area; West Wyomissing CDP gained area and part taken to form part of Lincoln Park CDP.

Blair County—*Annexations from MCDs*: Altoona city from Logan township; *Detachments to MCDs*: Bellwood borough to Antis township; Tyrone borough to Snyder township; *New CDPs*: East Freedom, Foot of Ten, Grazierville, Greenwood, Lakemont, and Northwood.

Bradford County—*Annexations from MCDs*: Canton borough from Canton township; *New CDPs*: Greens Landing.

Bucks County—*Name Changes*: Brittany Farms-The Highlands CDP name corrected from Brittany Farms-Highlands; *New CDPs*: Cornwells Heights (formed from part of deleted Cornwells Heights-Eddington CDP), Eddington (formed from part of deleted Cornwells Heights-Eddington CDP), Feasterville (formed from part of deleted Feasterville-Treose CDP), Milford Square, Plumsteadville, Spinnerstown, and Treose (formed from part of deleted Feasterville-Treose CDP); *Deleted CDPs*: Cornwells Heights-Eddington (split to form Cornwells Heights and Eddington CDPs) and Feasterville-Treose (split to form Feasterville and Treose CDPs); *CDP Changes*: Levittown CDP gained area.

Butler County—*MCD Changes*: Adams township gained area from Cranberry township; Butler township gained area from Center township; *New CDPs*: Lake Arthur Estates, Slippery Rock University, and Unionville; *CDP Changes*: Homeacre-Lyndora CDP gained and lost area.

Cambria County—*Name Changes*: Beaverdale CDP name changed from Beaverdale-Lloydell; Salix CDP name changed from Salix-Beauty Line Park; *New CDPs*: Blandburg, Dunlo, Mundys Corner, Oakland (formed from part of Belmont CDP and additional area), Revloc, Riverside, St. Michael (formed from part of deleted St. Michael-Sidman CDP), Sidman (formed from part of deleted St. Michael-Sidman CDP), and University of

Pittsburgh Johnstown; *Deleted CDPs*: St. Michael-Sidman (split to form St. Michael and Sidman CDPs); *CDP Changes*: Belmont CDP gained area and part taken to form part of Oakland CDP.

Cameron County—*MCD Changes*: Lumber township gained area from Portage township; *New CDPs*: Prospect Park.

Carbon County—*New CDPs*: Albrightsville, Holiday Pocono, Indian Mountain Lake (part), and Towamensing Trails.

Centre County—*Disincorporations*: South Philipsburg borough in 2007 (added to Rush township and defined as a CDP for 2010); *MCD Changes*: Boggs township gained area from Howard township and lost area to Snow Shoe township; Burnside township gained area from Snow Shoe township; Curtin township lost area to Liberty township; Gregg township gained area from Walker township; Harris township lost area to Potter township; Howard township lost area to Boggs township; Liberty township gained area from Curtin township; Potter township gained area from Harris township; Snow Shoe township gained area from Boggs township and lost area to Burnside township; Spring township gained area from Walker township; Walker township lost area to Gregg and Spring townships; *New CDPs*: Baileyville (formed from part of Ramblewood CDP and additional area), Eagleville, Hublersburg, Jacksonville, Mingoville (formed from part of Zion CDP), Moshannon, Mount Eagle, Nittany, Orviston, Snyderstown, South Philipsburg (formed from disincorporated South Phillipsburg borough), and Toftrees; *CDP Changes*: Aaronsburg, Coburn, Park Forest Village, and Stormstown CDPs gained area, Monument, Pine Grove Mills, Pleasant Gap, Rebersburg, and Woodward CDPs gained and lost area; Pine Glen CDP lost area; Ramblewood CDP part taken to form part of Baileyville CDP and lost additional area; Zion CDP gained area, part taken to form Mingoville CDP, and lost additional area.

Chester County—*Name Changes*: Lionville CDP name changed from Lionville-Marchwood; *New CDPs*: Berwyn (formed from part of deleted Devon-Berwyn CDP), Caln, Cheyney University (part), Cochranville, Devon (formed from part of deleted Devon-Berwyn CDP), Eagleview, Lincoln University, Pomeroy, and Westwood; *Deleted CDPs*: Devon-Berwyn (split to form Berwyn and Devon CDPs) and West Goshen.

Clarion County—*New CDPs*: Crown, Leeper, Marianne, Tylersburg, and Vowinckel.

Clearfield County—*MCD Changes*: Greenwood township gained area from Penn township; *New CDPs*: Allport, Bigler, Grassflat, Hawk Run, Kylertown, Morrisdale, Oklahoma, and West Decatur.

Clinton County—*MCD Changes*: Chapman township gained area from Noyes township; *New CDPs*: Lamar, McElhattan, Rauchtown (part), and Rote.

Columbia County—*CDP Changes*: Aristes, Buckhorn, Jamison City, Lightstreet, Locustdale, Mainville, and Slabtown CDPs gained area; Foundryville, Jerseytown, and Jonestown CDPs gained and lost area.

Crawford County—*New CDPs*: Kerrtown (formed from part of Fredericksburg CDP); *CDP Changes*: Fredericksburg CDP part taken to form Kerrtown CDP and lost additional area; Lincolnville CDP lost area.

Cumberland County—*New CDPs*: Messiah College, Shippensburg University, and West Fairview; *CDP Changes*: Enola CDP gained area.

Dauphin County—*MCD Changes*: Jackson township gained area from Washington township; *New CDPs*: Bressler (formed from part of deleted Bressler-Enhaut-Oberlin CDP and additional area), Enhaut (formed from part of deleted Bressler-Enhaut-Oberlin CDP and additional area), Lenkerville, Oberlin (formed from part of deleted Bressler-Enhaut-Oberlin CDP and additional area), Palmdale, Union Deposit, and Wiconsico; *Deleted CDPs*: Bressler-Enhaut-Oberlin (split to form parts of Bressler, Enhaut, and Oberlin CDPs).

Delaware County—*New CDPs*: Cheyney University (part) and Haverford College (part); *Deleted CDPs*: Chester Township, Darby Township, Nether Providence Township, Radnor Township, Springfield, Tinicum Township, and Upper Providence Township (each coextensive with a township of the same name).

Elk County—*New CDPs*: Byrnedale, Force, James City, Kersey, Weedville, and Wilcox.

Erie County—*Detachments to MCDs*: Erie city to Millcreek township; *New CDPs*: Fairview and Penn State Erie (Behrend).

Fayette County—*New CDPs*: Allison, Arnold City, Bear Rocks, Buffington (formed from part of deleted New Salem-Buffington CDP and additional area), Chalkhill, Deer Lake, Edenborn, Fairhope, Farmington, Grindstone (formed from part of deleted Grindstone-Rowes Run CDP and additional area), Lemont Furnace, Naomi, New Salem (formed from part of deleted New Salem-Buffington CDP and additional area), Ronco, Rowes Run (formed from part of deleted Grindstone-Rowes Run CDP), Smock, South Uniontown, and Star Junction; *Deleted CDPs*: Grindstone-Rowes Run (split to form part of Grindstone and all of Rowes Run CDPs) and New Salem-Buffington (split to form Buffington and New Salem CDPs).

Forest County—*New CDPs*: Marienville.

Franklin County—*Annexations from MCDs*: Chambersburg borough from Greene township; *New CDPs*: Blue Ridge Summit, Fort Loudon, Marion, Pen Mar, Scotland, and State Line.

Fulton County—*New CDPs*: Needmore.

Greene County—*New CDPs*: Bobtown, Brave, Crucible, Dry Tavern, Mapletown, Mather, Mount Morris, New Freeport, Rogersville, West Waynesburg, and Wind Ridge.

Huntingdon County—*Name Changes*: Rockhill borough name changed from Rockhill Furnace; *Annexations from MCDs*: Huntingdon borough from Oneida township; *Detachments to MCDs*: Mapleton borough to Brady township; *New CDPs*: Allenport and McConnellstown.

Indiana County—*New CDPs*: Coral, Graceton, and Robinson.

Jefferson County—*Annexations from MCDs*: Reynoldsville borough from Winslow township; Timblin borough from Ringgold township; *New CDPs*: Crenshaw.

Juniata County—*New CDPs*: East Salem; *CDP Changes*: East Rutherford and McAlisterville CDPs gained area; Mexico CDP gained and lost area.

Lackawanna County—*New CDPs*: Big Bass Lake (part), Chinchilla, Eagle Lake, Simpson, and Waverly; *CDP Changes*: Glenburn and Mount Cobb CDPs lost area; *Deleted Relationships*: Mount Cobb CDP removed from Madison township.

Lancaster County—*Name Changes*: Leola CDP name changed from Leacock-Leola-Bareville; *Annexations from MCDs*: Denver borough from West Cocalico township; Millersville borough from Lancaster township; *New CDPs*: Bainbridge, Bird-in-Hand, Blue Ball, Bowmansville, Brownstown, Churchtown, Clay, Conestoga, East Earl, Falmouth, Farmersville, Fivepointville, Georgetown, Goodville, Gordonville, Hopeland, Intercourse, Kirkwood, Lampeter, Landisville (formed from part of deleted Salunga-Landisville CDP), Little Britain, Morgantown (part), Penryn, Refton, Reinholds, Ronks, Salunga (formed from part of deleted Salunga-Landisville CDP), Schoeneck, Smoketown, Soudersburg, Stevens, Swartzville, Wakefield, Washington Boro, and Witmer; *Deleted CDPs*: Salunga-Landisville (split to form Landisville and Salunga CDPs); *Deleted Relationships*: Leola CDP removed from East Lampeter township.

Lawrence County—*New CDPs*: Chewton, Frizzleburg, New Bedford, and West Pittsburg.

Lebanon County—*New CDPs*: Hebron (formed from part of Avon CDP); *CDP Changes*: Avon CDP part taken to form Hebron CDP; Fort Indiantown Gap CDP gained area; Timber Hills CDP lost area; *Deleted Relationships*: Timber Hills CDP removed from South Annville and West Cornwall townships.

Lehigh County—*New CDPs*: Breinigsville, Cementon, Cetronia, DeSales University, Dorneyville, Egypt, Laurys Station, New Tripoli, Slatedale, Stiles, Trexlertown, and Wescosville; *CDP Changes*: Ancient Oaks and Schnecksville CDPs gained area.

Luzerne County—*Annexations from MCDs*: Avoca borough from Pittston township; *Detachments to MCDs*: New Columbus borough to Huntington township; Penn Lake Park borough to Dennison township; *New*

CDPs: Beech Mountain Lakes, Browntown, Chase (formed from part of deleted Back Mountain CDP), Georgetown (formed from part of deleted whole-township Wilkes-Barre Township CDP), Harleigh, Hickory Hills, Hilldale, Hudson, Inkerman, Lattimer, Mocanaqua, Pardeesville, Pikes Creek (formed from part of deleted Back Mountain CDP), Plains, Shavertown (formed from part of deleted Back Mountain CDP), Sheatown, Silkworth (formed from part of deleted Back Mountain CDP), Trucksville (formed from part of deleted Back Mountain CDP), Upper Exeter, Wanamie, West Nanticoke, and Weston; *Deleted CDPs:* Back Mountain (parts taken to form Chase, Pikes Creek, Shavertown, Silkworth, and Trucksville CDPs) and Wilkes-Barre Township (was coextensive with a township of the same name and part taken to form Georgetown CDP); *CDP Changes:* Mountain Top CDP lost area; Nuremberg CDP expanded into Luzerne County; *Deleted Relationships:* Mountain Top CDP removed from Dorrance and Slocum townships.

Lycoming County—*MCD Changes:* Cascade township lost area to McIntyre township; Jackson township gained area from McIntyre township; McIntyre township gained area from Cascade township and lost area to Jackson township; Plunketts Creek township lost area to Shrewsbury township; Shrewsbury township gained area from Plunketts Creek township; *New CDPs:* Faxon, Kenmar, Oval, and Rauchtown (part).

McKean County—*New CDPs:* Foster Brook and Rew.

Mercer County—*Detachments to MCDs:* Mercer borough to East Lackawannock township; *New CDPs:* Lake Latonka and Reynolds Heights.

Mifflin County—*New CDPs:* Alfarata, Allensville, Atkinson Mills, Barrville, Cedar Crest, Church Hill, Granville, Longfellow, Lumber City (formed from part of Reedsville CDP), Maitland, Mattawana, Potlicker Flats, Siglerville, Strodes Mills, and Wagner; *CDP Changes:* Belleville and Yeagertown CDPs gained and lost area; Milroy CDP gained area; Reedsville CDP gained area, part taken to form Lumber City CDP, and lost additional area.

Monroe County—*MCD Changes:* Chestnuthill township gained area from Tunkhannock township; Coolbaugh township gained area from Barrett township; *New CDPs:* Effort, Emerald Lakes, Gouldsboro (part), Indian Mountain Lake (part), Penn Estates, Saw Creek (part), Saylorburg, Sierra View, and Sun Valley (part); *CDP Changes:* Mountainhome and Pocono Pines CDPs gained area.

Montgomery County—*Corrections:* Woxall CDP name erroneously shown as Woxhall; *New CDPs:* Arcadia University, Haverford College (part), and Woxall; *Deleted CDPs:* East Norriton and West Norriton (each coextensive with a township of the same name); *CDP Changes:* Ardmore, Audubon, Fort Washington, and Oreland CDPs gained area.

Montour County—*Deleted CDPs:* Mechanicsville.

Northampton County—*New CDPs:* Ackermanville, Cherryville, Martins Creek, and Raubsville.

Northumberland County—*Annexations from MCDs:* Milton borough from Turbot and West Chillisquaque townships; *Detachments to MCDs:* Milton borough to Turbot and West Chillisquaque townships; *New CDPs:* Atlas, Dalmatia, Dewart, Kapp Heights, Montandon, Ranshaw, Strong, and Tharptown (Uniontown).

Pike County—*MCD Changes:* Shohola township gained area from Westfall township; *New CDPs:* Birchwood Lakes, Conashaugh Lakes, Fawn Lake Forest, Gold Key Lake, Hemlock Farms, Masthope, Pine Ridge, Pocono Mountain Lake Estates, Pocono Ranch Lands, Pocono Woodland Lakes, Saw Creek (part), and Sunrise Lake.

Potter County—*Mergers:* East Fork district merged into Wharton township in 2004; *Annexations from MCDs:* Galeton borough from Pike township; *New CDPs:* Roulette and Sweden Valley.

Schuylkill County—*Name Changes:* Forestville CDP name corrected from Forrestville; Lavelle CDP name changed from Lavelle-Locustdale; *New CDPs:* Cumbola, Grier City (formed from part of deleted Grier City-Park Crest CDP), Hegins, Kelayres, Muir (formed from part of deleted Reinerton-Orwin-Muir and additional area), Orwin (formed from part of deleted Reinerton-Orwin-Muir and additional area), Park Crest (formed from part of deleted Grier City-Park Crest CDP), and Reinerton (formed from part of deleted

Reinerton-Orwin-Muir and additional area); *Deleted CDPs*: Grier City-Park Crest (part taken to form Grier City and Park Crest CDPs), New Boston-Morea, and Reinerton-Orwin-Muir (part taken to form Muir, Orwin, and Reinerton CDPs); *CDP Changes*: Fountain Springs, Heckscherville, Klingerstown, Lake Wynonah, Lavelle, Nuremberg, and Valley View CDPs gained area; Locustdale CDP expanded into Schuylkill County; *Deleted Relationships*: Englewood CDP removed from West Mahanoy township.

Snyder County—*CDP Changes*: Beaver Springs, Kreamer, Mount Pleasant Mills, Paxtonville, Penns Creek, and Troxelville CDPs gained and lost area; Hummels Wharf and Port Trevorton CDPs gained area; Richfield CDP expanded into Snyder County.

Somerset County—*MCD Changes*: Northampton township gained area from Allegheny township; Shade township gained area from Ogle township; *Annexations from MCDs*: Confluence borough from Addison township; *Detachments to MCDs*: Callimont borough to Larimer township; New Centerville borough to Milford township; *New CDPs*: Cairnbrook and Edie.

Tioga County—*New CDPs*: Arnot and Millerton.

Union County—*New CDPs*: Allenwood, Laurelton, New Columbia, Vicksburg, West Milton, and Winfield.

Venango County—*Name Changes*: Oil Creek township name corrected from Oilcreek; *Detachments to MCDs*: Barkeyville borough to Irwin township; Emlenton borough to Richland and Scrubgrass townships; *New CDPs*: Hannasville and Kennerdell.

Warren County—*New CDPs*: Columbus, North Warren, Russell, and Starbrick; *Deleted CDPs*: Warren South.

Washington County—*Disincorporations*: West Alexander borough in 2009 (added to Donegal township and defined as a CDP in substantively larger boundaries for 2010); *MCD Changes*: Cross Creek township gained area from Jefferson township; *Annexations from MCDs*: Allenport and Elco boroughs from Long Branch borough; *Detachments to MCDs*: Long Branch borough to Allenport and Elco boroughs; *New CDPs*: Aaronsburg, Atlasburg, Avella, Bulger, Cross Creek, Eighty Four, Elrama, Fredericktown (formed from part of deleted Fredericktown-Millsboro CDP), Hendersonville, Hickory, Joffre, Langeloth, Lawrence, Meadowlands, Millsboro (formed from part of deleted Fredericktown-Millsboro CDP), Muse, Paris, Slovan, Southview, Taylorstown, Van Voorhis, West Alexander (formed from part of disincorporated West Alexander borough and additional area), Westland, and Wylandville; *Deleted CDPs*: Fredericktown-Millsboro (split to form Fredericktown and Millsboro CDPs).

Wayne County—*New CDPs*: Big Bass Lake (part), Gouldsboro (part), Pocono Springs, The Hideout, Wallenpaupack Lake Estates, and White Mills.

Westmoreland County—*Name Changes*: Loyalhanna CDP name changed from McChesneytown-Loyalhanna; *Name and Description Changes*: Murrysville municipality name and description changed from Municipality of Murrysville borough; *Annexations from MCDs*: Murrysville municipality from Washington township; *New CDPs*: Bradenville, Calumet (formed from part of deleted Calumet-Norvelt CDP and additional area), Collinsburg, Fellsburg, Hostetter, Level Green, Mammoth, Millwood, Norvelt (formed from part of deleted Calumet-Norvelt CDP and additional area), St. Vincent College, Webster, Wyano, and Yukon; *Deleted CDPs*: Calumet-Norvelt (split to form parts of Calumet and Norvelt CDPs).

Wyoming County—*New CDPs*: Lake Winola, Noxen, and West Falls.

York County—*Annexations from MCDs*: North York borough from Manchester township; Red Lion borough from York township; *New CDPs*: New Market, Queens Gate (formed from part of deleted Tyler Run-Queens Gate CDP), Stonybrook (formed from part of deleted Stonybrook-Wilshire CDP), Tyler Run (formed from part of deleted Tyler Run-Queens Gate CDP), and Yorklyn (formed from part of deleted Springetts Manor-Yorklyn CDP); *Deleted CDPs*: Springetts Manor-Yorklyn (part taken to form Yorklyn CDP), Stonybrook-Wilshire (part taken to form Stonybrook CDP), and Tyler Run-Queens Gate (split to form Queens Gate and Tyler Run CDPs).

Crosswalk of Urban Areas and Places: 2010

Urban Area	Place Within Urban Area	Urban Area	Place Within Urban Area
URBANIZED AREA		URBANIZED AREA—Con.	
Allentown, PA--NJ Urbanized Area (part)	Ackermanville CDP (part) Alburtis borough Allentown city Ancient Oaks CDP Bangor borough Bath borough Belfast CDP (part) Bethlehem city (part) Bowmanstown borough (part) Breinigsville CDP (part) Catasauqua borough Cementon CDP Cetronia CDP Chapman borough Cherryville CDP (part) Coopersburg borough Coplay borough DeSales University CDP (part) Dorneyville CDP East Bangor borough (part) Eastlawn Gardens CDP (part) Easton city (part) Egypt CDP Emmaus borough Fountain Hill borough Freemansburg borough (part) Fullerton CDP Glendon borough (part) Hellertown borough Hereford CDP (part) Hokendauqua CDP Laurys Station CDP (part) Lehighon borough (part) Macungie borough Martins Creek CDP (part) Mertztown CDP (part) Middletown CDP (part) Milford Square CDP Nazareth borough Northampton borough (part) North Catasauqua borough Old Orchard CDP Palmer Heights CDP Palmerton borough (part) Parryville borough (part) Pen Argyl borough Quakertown borough Raubsville CDP (part) Richlandtown borough Roseto borough Saylorsburg CDP (part) Schnecksville CDP Slatedale CDP (part) Slatington borough (part) Spinnerstown CDP (part) Stiles CDP Stockertown borough (part) Tatamy borough Topton borough (part) Trexlerstown CDP Trumbauersville borough Walnutport borough (part) Weissport borough (part) Weissport East CDP (part) Wescosville CDP West Easton borough Wilson borough Wind Gap borough	Bloomsburg--Berwick, PA Urbanized Area	Almedia CDP (part) Berwick borough (part) Bloomsburg town (part) Briar Creek borough (part) Buckhorn CDP (part) Catawissa borough (part) Danville borough (part) East Berwick CDP (part) Espy CDP (part) Fernville CDP (part) Foundryville CDP (part) Lightstreet CDP (part) Lime Ridge CDP (part) Mifflinville CDP (part) Nescopeck borough (part) Orangeville borough (part) Riverside borough (part) Rupert CDP (part)
		Chambersburg, PA Urbanized Area	Chambersburg borough Fayetteville CDP (part) Guilford CDP (part) Marion CDP (part) Scotland CDP (part)
		East Stroudsburg, PA--NJ Urbanized Area (part)	Arlington Heights CDP Delaware Water Gap borough (part) East Stroudsburg borough Penn Estates CDP (part) Stroudsburg borough
		Erie, PA Urbanized Area	Avonia CDP (part) Erie city (part) Fairview CDP (part) Girard borough (part) Lake City borough (part) Lawrence Park CDP Northwest Harborcreek CDP Penn State Erie (Behrend) CDP (part) Wesleyville borough
		Hagerstown, MD--WV--PA Urbanized Area (part)	Greencastle borough State Line CDP
		Hanover, PA Urbanized Area	Abbottstown borough (part) Gettysburg borough Hanover borough McSherrystown borough Midway CDP New Oxford borough Parkville CDP Pennville CDP
		Harrisburg, PA Urbanized Area	Boiling Springs CDP (part) Bressler CDP Campbelltown CDP (part) Camp Hill borough Carlisle borough (part) Colonial Park CDP Dauphin borough (part) Dillsburg borough Enhaut CDP Enola CDP Franklintown borough (part) Goldsboro borough (part) Harrisburg city Hershey CDP (part) Highspire borough Hummelstown borough (part) Lawnton CDP Lemoyne borough Lewisberry borough Linglestown CDP Lower Allen CDP Marysville borough (part) Mechanicsburg borough Messiah College CDP (part) Middletown borough (part) New Cumberland borough New Kingstown CDP (part) New Market CDP Oberlin CDP
Altoona, PA Urbanized Area	Altoona city Bellwood borough Duncansville borough (part) Foot of Ten CDP (part) Greenwood CDP Hollidaysburg borough Lakemont CDP (part) Newry borough (part)		
Binghamton, NY--PA Urbanized Area (part)	Great Bend borough (part) Hallstead borough (part)		

Crosswalk of Urban Areas and Places: 2010—Con.

Urban Area	Place Within Urban Area	Urban Area	Place Within Urban Area
URBANIZED AREA—Con.		URBANIZED AREA—Con.	
Harrisburg, PA Urbanized Area—Con.	Palmdale CDP Palmyra borough Paxtang borough Paxtonia CDP Penbrook borough Progress CDP Royalton borough (part) Rutherford CDP Schlusser CDP (part) Shiremanstown borough Skyline View CDP Steelton borough Union Deposit CDP (part) Valley Green CDP West Fairview CDP Wormleysburg borough York Haven borough (part)	Lancaster, PA Urbanized Area—Con.	Millersville borough (part) Mount Joy borough Mountville borough New Holland borough Paradise CDP (part) Penryn CDP (part) Reamstown CDP Reinholds CDP (part) Rheems CDP (part) Ronks CDP (part) Rothsville CDP (part) Salunga CDP Schoeneck CDP (part) Smoketown CDP Soudersburg CDP (part) Stevens CDP (part) Strasburg borough (part) Swartzville CDP (part) Terre Hill borough (part) Washington Boro CDP (part) Willow Street CDP (part) Witmer CDP (part) Wrightsville borough (part)
Hazleton, PA Urbanized Area	Beaver Meadows borough Beech Mountain Lakes CDP (part) Conyngham borough Freeland borough Harleigh CDP (part) Hazleton city Jeddo borough (part) Kelayres CDP Lattimer CDP McAdoo borough Pardeesville CDP Tresckow CDP (part) West Hazleton borough (part)	Lebanon, PA Urbanized Area	Annvile CDP Avon CDP Cleona borough Cornwall borough (part) Hebron CDP Jonestown borough Lebanon city Lebanon South CDP Mount Aetna CDP (part) Myerstown borough Pleasant Hill CDP Quentin CDP Richland borough (part) Sand Hill CDP
Johnstown, PA Urbanized Area	Belmont CDP (part) Brownstown borough Daisytown borough (part) Dale borough Davidsville CDP (part) East Conemaugh borough Elim CDP (part) Ferndale borough Franklin borough (part) Geistown borough Johnstown city (part) Lorain borough Oakland CDP (part) Paint borough Riverside CDP Scalp Level borough (part) Southmont borough University of Pittsburgh Johnstown CDP Vinco CDP (part) Westmont borough Windber borough	Monessen--California, PA Urbanized Area	Allenport borough (part) Allison CDP (part) Arnold City CDP (part) Baidland CDP Belle Vernon borough Bentleyville borough (part) Brownsville borough (part) California borough (part) Centerville borough (part) Charleroi borough Coal Center borough (part) Donora borough (part) Dunlevy borough (part) Elco borough (part) Ellsworth borough (part) Fairhope CDP Fayette City borough (part) Fellsburg CDP Hiller CDP (part) Long Branch borough (part) Lynnwood-Pricedale CDP (part) Monessen city (part) Monongahela city (part) Naomi CDP New Eagle borough (part) North Belle Vernon borough North Charleroi borough (part) Republic CDP (part) Roscoe borough (part) Speers borough (part) Stockdale borough (part) Twilight borough (part) Webster CDP (part) West Brownsville borough (part) Wickerham Manor-Fisher CDP (part)
Lancaster, PA Urbanized Area	Adamstown borough (part) Akron borough Bainbridge CDP (part) Bird-in-Hand CDP Blue Ball CDP Bowmansville CDP (part) Brickerville CDP (part) Brownstown CDP (part) Clay CDP (part) Columbia borough Conestoga CDP (part) Denver borough East Earl CDP (part) East Petersburg borough Elizabethtown borough Ephrata borough Fivepointville CDP (part) Gordonville CDP (part) Hopeland CDP (part) Intercourse CDP (part) Lampeter CDP (part) Lancaster city Landisville CDP Leola CDP (part) Lititz borough Manheim borough (part) Marietta borough (part) Maytown CDP (part)	Philadelphia, PA--NJ--DE--MD Urbanized Area (part)	Aldan borough Ambler borough Arcadia University CDP Ardmore CDP Atglen borough (part) Audubon CDP Avondale borough

Crosswalk of Urban Areas and Places: 2010—Con.

Urban Area	Place Within Urban Area	Urban Area	Place Within Urban Area	
URBANIZED AREA—Con.		URBANIZED AREA—Con.		
Philadelphia, PA--NJ--DE--MD Urbanized Area (part)—Con.	Berwyn CDP Blue Bell CDP Boothwyn CDP Bridgeport borough Bristol borough Brittany Farms-The Highlands CDP Brookhaven borough Broomall CDP Bryn Athyn borough Bryn Mawr CDP Cain CDP Chalfont borough Chester city (part) Chesterbrook CDP Chester Heights borough Cheyney University CDP Christiana borough (part) Churchville CDP Clifton Heights borough Coatesville city Collegeville borough Collingdale borough Colwyn borough Conshohocken borough Cornwells Heights CDP Croydon CDP Darby borough Devon CDP Downingtown borough Doylestown borough Drexel Hill CDP Dublin borough Eagleview CDP Eagleville CDP East Greenville borough East Lansdowne borough Eddington CDP Eddystone borough (part) Evansburg CDP Exton CDP Fairless Hills CDP Feasterville CDP Flourtown CDP Folcroft borough Folsom CDP Fort Washington CDP Gap CDP (part) Glenolden borough Glenside CDP Green Lane borough (part) Harleysville CDP (part) Hatboro borough Hatfield borough Haverford College CDP Honey Brook borough Horsham CDP Hulmeville borough Ivyland borough Jenkintown borough Kennett Square borough King of Prussia CDP Kulpsville CDP Langhorne borough Langhorne Manor borough Lansdale borough Lansdowne borough Levittown CDP Lima CDP Lincoln University CDP (part) Linwood CDP Lionville CDP Malvern borough Maple Glen CDP Marcus Hook borough (part) Media borough Millbourne borough Modena borough Montgomeryville CDP Morrisville borough (part) Morton borough Narberth borough New Britain borough		Philadelphia, PA--NJ--DE--MD Urbanized Area (part)—Con.	New Hope borough (part) Newtown borough Newtown Grant CDP Norristown borough North Wales borough Norwood borough Oreland CDP Oxford borough Paoli CDP Parkesburg borough Parkside borough Pennel borough Pennsburg borough Penn Wynne CDP Perkasie borough Philadelphia city (part) Phoenixville borough Plumsteadville CDP (part) Plymouth Meeting CDP Pomeroy CDP (part) Prospect Park borough Red Hill borough Richboro CDP (part) Ridley Park borough Rockledge borough Rose Valley borough Royersford borough (part) Rutledge borough Schwenksville borough Sellersville borough Sharon Hill borough Silverdale borough Skiptack CDP (part) Souderton borough South Coatesville borough Spring City borough (part) Spring House CDP Spring Mount CDP (part) Swarthmore borough Telford borough Thorndale CDP Toughkenamon CDP (part) Trainer borough (part) Trappe borough Trevose CDP Trooper CDP Tullytown borough (part) Upland borough Village Green-Green Ridge CDP Village Shires CDP Warminster Heights CDP West Chester borough West Conshohocken borough West Grove borough Westwood CDP Willow Grove CDP Woodbourne CDP Woodlyn CDP Woodside CDP Woxhall CDP (part) Wyncote CDP Wyndmoor CDP Yardley borough (part) Yeadon borough
		Pittsburgh, PA Urbanized Area	Adamsburg borough (part) Aliquippa city Allison Park CDP (part) Ambridge borough Apollo borough (part) Arnold city Arona borough (part) Aspinwall borough Avalon borough Baden borough Bairdford CDP (part) Bakerstown CDP (part) Baldwin borough Beaver borough Beaver Falls city (part) Bell Acres borough (part) Bellevue borough	

Crosswalk of Urban Areas and Places: 2010—Con.

Urban Area	Place Within Urban Area	Urban Area	Place Within Urban Area
URBANIZED AREA—Con.		URBANIZED AREA—Con.	
Pittsburgh, PA Urbanized Area—Con.	Ben Avon borough Ben Avon Heights borough Bethel Park municipality Big Beaver borough (part) Blawnox borough Boston CDP (part) Brackenridge borough Braddock borough Braddock Hills borough Bradenville CDP (part) Bradford Woods borough Brentwood borough Bridgeville borough Bridgewater borough Bulger CDP (part) Callery borough (part) Calumet CDP (part) Canonsburg borough Carnegie borough Carnot-Moon CDP Castle Shannon borough Cecil-Bishop CDP (part) Chalfant borough Cheswick borough (part) Churchill borough Clairton city (part) Collinsburg CDP (part) Conway borough Coraopolis borough Crafton borough Curtistown CDP (part) Darlington borough Delmont borough Derry borough Dormont borough Dravosburg borough Duquesne city East McKeesport borough East Pittsburgh borough East Rochester borough Eastvale borough (part) East Vandergrift borough East Washington borough Economy borough (part) Edgewood borough Edgeworth borough Elizabeth borough Elrama CDP Emsworth borough Enlow CDP (part) Etna borough Evans City borough (part) Everson borough (part) Export borough Fallston borough Fernway CDP Finleyville borough (part) Forest Hills borough Fox Chapel borough Fox Run CDP Franklin Park borough (part) Freedom borough Freeport borough (part) Gastonville CDP (part) Gibsonsia CDP (part) Glassport borough Glenfield borough (part) Glen Osborne borough Glenshaw CDP Grapeville CDP Greenock CDP (part) Greensburg city Green Tree borough Harmony borough (part) Harrison City CDP Harwick CDP Haysville borough Heidelberg borough Hendersonville CDP (part) Herminie CDP Homestead borough Homewood borough (part)	Pittsburgh, PA Urbanized Area—Con.	Hostetter CDP (part) Houston borough Hunker borough (part) Hyde Park borough (part) Imperial CDP (part) Industry borough (part) Ingram borough Irwin borough Jeannette city Jefferson Hills borough (part) Joffre CDP (part) Koppel borough (part) Latrobe city Lawrence CDP Lawson Heights CDP Leechburg borough (part) Leetsdale borough Level Green CDP (part) Liberty borough Lincoln borough (part) Lower Burrell city (part) Loyalhanna CDP (part) McDonald borough (part) McGovern CDP McKeesport city McKees Rocks borough McMurray CDP Manor borough Mars borough Meadowlands CDP Midway borough (part) Millvale borough Millwood CDP (part) Monaca borough Monroeville municipality Mount Oliver borough Mount Pleasant borough Munhall borough Murrysville municipality (part) Muse CDP (part) New Brighton borough (part) New Kensington city New Stanton borough (part) Noblestown CDP (part) North Apollo borough North Braddock borough North Irwin borough North Vandergrift CDP (part) Norvelt CDP (part) Oakdale borough Oakmont borough (part) Oklahoma borough (part) Orchard Hills CDP (part) Patterson Heights borough Penn borough Pennsbury Village borough Pitcairn borough Pittsburgh city Pleasant Hills borough Pleasant View CDP (part) Plum borough (part) Port Vue borough Rankin borough Rennerdale CDP (part) Rochester borough Rosslyn Farms borough Russellton CDP (part) St. Vincent College CDP Saxonburg borough Scottsdale borough Seven Fields borough Sewickley borough Sewickley Heights borough (part) Sewickley Hills borough (part) Sharpsburg borough South Greensburg borough South Heights borough South Park Township CDP (part) Southview CDP (part) Southwest Greensburg borough Springdale borough (part) Sturgeon CDP (part)

Crosswalk of Urban Areas and Places: 2010—Con.

Urban Area	Place Within Urban Area	Urban Area	Place Within Urban Area
URBANIZED AREA—Con.		URBANIZED AREA—Con.	
Pittsburgh, PA Urbanized Area—Con.	Sutersville borough Swissvale borough Tarentum borough Thompsonville CDP (part) Thornburg borough Trafford borough Turtle Creek borough Upper St. Clair CDP Valencia borough Vandergrift borough Verona borough Versailles borough (part) Wall borough Washington city West Elizabeth borough West Homestead borough West Leechburg borough (part) West Mayfield borough West Mifflin borough West Newton borough (part) West View borough Whitaker borough Whitehall borough White Oak borough Wilkinsburg borough Wilmerding borough Wolfdale CDP Youngstown borough Youngwood borough Zelienople borough (part)	Reading, PA Urbanized Area—Con.	Robesonia borough (part) St. Lawrence borough Shillington borough Shoemakersville borough (part) Sinking Spring borough South Temple CDP Springmont CDP Spring Ridge CDP Stony Creek Mills CDP (part) Stouchsburg CDP (part) Temple CDP Walnuttown CDP (part) Wernersville borough West Hamburg CDP (part) West Lawn CDP West Reading borough West Wyomissing CDP Whitfield CDP Womelsdorf borough (part) Wyomissing borough (part)
Pottstown, PA Urbanized Area	Amity Gardens CDP Bally borough Bechtelsville borough (part) Birdsboro borough (part) Boyertown borough Douglassville CDP (part) Gilbertsville CDP Halfway House CDP Kenilworth CDP (part) New Berlinville CDP (part) Pottsgrove CDP Pottstown borough Sanatoga CDP South Pottstown CDP Stowe CDP	Scranton, PA Urbanized Area	Archbald borough (part) Ashley borough Avoca borough Blakely borough (part) Browntown CDP Carbondale city Chase CDP (part) Chinchilla CDP (part) Clarks Green borough Clarks Summit borough Courtdale borough Dallas borough (part) Dalton borough (part) Dickson City borough (part) Dunmore borough (part) Dupont borough Duryea borough (part) Edwardsville borough Exeter borough (part) Factoryville borough (part) Forest City borough Forty Fort borough Georgetown CDP Glenburn CDP (part) Glen Lyon CDP (part) Harveys Lake borough (part) Hilldale CDP Hudson CDP Hughestown borough Inkerman CDP Jermyn borough Jessup borough (part) Kingston borough Lafin borough Larksville borough (part) Laurel Run borough (part) Luzerne borough Mayfield borough (part) Moosic borough (part) Mountain Top CDP (part) Nanticoke city (part) Nuangola borough (part) Old Forge borough Olyphant borough (part) Pittston city (part) Plains CDP Plymouth borough (part) Pringle borough Scranton city (part) Shavertown CDP Sheatown CDP (part) Simpson CDP (part) Sugar Notch borough Swoyersville borough Taylor borough (part) Throop borough (part) Trucksville CDP (part) Vandling borough (part) Wanamie CDP (part) Warrior Run borough Waverly CDP (part)
Reading, PA Urbanized Area	Alleghenyville CDP (part) Alsace Manor CDP (part) Blandon CDP (part) Centerport borough (part) Colony Park CDP Dauberville CDP (part) Edenburg CDP (part) Fleetwood borough Flying Hills CDP Fox Chase CDP (part) Gibraltar CDP (part) Gouglersville CDP (part) Greenfields CDP (part) Grill CDP Hamburg borough (part) Hyde Park CDP Jacksonwald CDP (part) Kenhorst borough Laureldale borough Leesport borough Lincoln Park CDP Lorane CDP Mohnton borough Mohrsville CDP (part) Montrose Manor CDP Mount Penn borough Muhlenberg Park CDP Newmanstown CDP (part) Oley CDP (part) Pennside CDP (part) Pennwyn CDP Port Clinton borough (part) Reading city (part) Reiffton CDP Riverview Park CDP (part)		

Crosswalk of Urban Areas and Places: 2010—Con.

Urban Area	Place Within Urban Area	Urban Area	Place Within Urban Area
URBANIZED AREA—Con.		URBAN CLUSTER—Con.	
Scranton, PA Urbanized Area—Con.	West Nanticoke CDP (part) West Pittston borough (part) West Wyoming borough (part) Wilkes-Barre city Wyoming borough Yatesville borough	Ashland, PA Urban Cluster	Ashland borough (part) Fountain Springs CDP (part) Girardville borough (part) Gordon borough (part) Lavelle CDP (part) Locustdale CDP (part)
State College, PA Urbanized Area	Boalsburg CDP (part) Houserville CDP (part) Lemont CDP Park Forest Village CDP (part) Pine Grove Mills CDP (part) Pleasant Gap CDP (part) State College borough Toftrees CDP (part)	Bedford, PA Urban Cluster	Bedford borough
Uniontown--Connellsville, PA Urbanized Area	Connellsville city (part) Dawson borough (part) Dunbar borough (part) East Uniontown CDP Fairchance borough (part) Hopwood CDP (part) Leith-Hatfield CDP Lemont Furnace CDP (part) Oliver CDP (part) South Connellsville borough (part) South Uniontown CDP Uniontown city Vanderbilt borough (part)	Bellefonte, PA Urban Cluster	Bellefonte borough Milesburg borough Mingoville CDP (part) Zion CDP (part)
Weirton--Steubenville, WV--OH--PA Urbanized Area (part)	Paris CDP (part)	Blairsville, PA Urban Cluster	Black Lick CDP (part) Blairsville borough
Williamsport, PA Urbanized Area	Duboistown borough (part) Faxon CDP Garden View CDP (part) Kenmar CDP (part) Montoursville borough (part) South Williamsport borough (part) Williamsport city (part)	Bonneauville, PA Urban Cluster	Bonneauville borough (part) Lake Heritage CDP
York, PA Urbanized Area	Dallastown borough Dover borough East York CDP Emigsville CDP Felton borough (part) Grantley CDP Hallam borough (part) Jacobus borough (part) Loganville borough (part) Manchester borough Mount Wolf borough New Salem borough North York borough Queens Gate CDP Red Lion borough Shiloh CDP Spring Grove borough (part) Spry CDP (part) Stonybrook CDP Tyler Run CDP Valley View CDP Weigelstown CDP (part) West York borough Windsor borough Yoe borough York city Yorkana borough (part) Yorklyn CDP	Bradford, PA--NY Urban Cluster (part)	Bradford city (part) Foster Brook CDP (part)
Youngstown, OH--PA Urbanized Area (part)	Clark borough (part) Farrell city Hermitage city (part) Sharon city Sharpsville borough (part) West Middlesex borough (part) Wheatland borough	Brockway, PA Urban Cluster	Brockway borough (part) Crenshaw CDP (part)
URBAN CLUSTER		Brookville, PA Urban Cluster	Brookville borough (part)
Albion, PA Urban Cluster	Albion borough Cranesville borough (part)	Burgettstown, PA Urban Cluster	Atlasburg CDP (part) Burgettstown borough Joffre CDP (part) Langeloth CDP (part) Slovan CDP (part)
		Butler, PA Urban Cluster	Butler city East Butler borough (part) Homeacre-Lyndora CDP (part) Meadowood CDP Meridian CDP (part) Nixon CDP (part) Oak Hills CDP (part) Prospect borough (part) Shanor-Northvue CDP (part) Unionville CDP (part)
		Cambridge Springs, PA Urban Cluster	Cambridge Springs borough (part)
		Clarion, PA Urban Cluster	Clarion borough (part) Marianne CDP (part) Strattanville borough (part)
		Clearfield, PA Urban Cluster	Clearfield borough Hyde CDP (part) Plymptonville CDP (part)
		Corry, PA Urban Cluster	Columbus CDP (part) Corry city (part)
		Cresson, PA Urban Cluster	Cresson borough Gallitzin borough (part) Loretto borough (part) Sankertown borough (part) Tunnelhill borough (part)
		Curwensville, PA Urban Cluster	Curwensville borough (part)
		DuBois, PA Urban Cluster	DuBois city Falls Creek borough (part) Oklahoma CDP (part) Sandy CDP (part)
		East Liverpool, OH--WV--PA Urban Cluster (part)	Glasgow borough (part) Industry borough (part) Midland borough (part) Ohioville borough (part) Shippingport borough (part)
		East Prospect, PA Urban Cluster	East Prospect borough (part)
		Ebensburg, PA Urban Cluster	Ebensburg borough Revloc CDP (part)

Crosswalk of Urban Areas and Places: 2010—Con.

Urban Area	Place Within Urban Area	Urban Area	Place Within Urban Area
URBAN CLUSTER—Con.		URBAN CLUSTER—Con.	
Edinboro, PA Urban Cluster	Edinboro borough (part)	Ligonier, PA Urban Cluster	Laurel Mountain borough (part) Ligonier borough
Ellwood City, PA Urban Cluster	Ellport borough (part) Ellwood City borough (part)	Littlestown, PA Urban Cluster	Littlestown borough
Elverson, PA Urban Cluster	Elverson borough (part) Morgantown CDP (part)	Lock Haven, PA Urban Cluster	Castanea CDP (part) Dunnstown CDP (part) Flemington borough Lock Haven city (part) McElhattan CDP (part) Mill Hall borough (part) Rote CDP (part)
Emmitsburg, MD--PA Urban Cluster (part)	Carroll Valley borough (part)		
Emporium, PA Urban Cluster	Emporium borough Prospect Park CDP (part)	Lykens, PA Urban Cluster	Lykens borough (part) Wiconsico CDP (part)
Everett, PA Urban Cluster	Earlston CDP (part) Everett borough (part)	Mansfield, PA Urban Cluster	Mansfield borough (part)
Fairdale, PA Urban Cluster	Carmichaels borough Fairdale CDP (part) Nemacolin CDP (part)	Martinsburg, PA Urban Cluster	Martinsburg borough (part)
Franklin (Venango County), PA Urban Cluster	Franklin city (part) Sugarcreek borough (part)	Masontown, PA Urban Cluster	Edenborn CDP (part) Masontown borough (part) Ronco CDP (part)
Greenville, PA Urban Cluster	Greenville borough Reynolds Heights CDP (part)	Meadville, PA Urban Cluster	Conneaut Lake borough (part) Conneaut Lakeshore CDP (part) Fredericksburg CDP (part) Harmonsburg CDP (part) Kerrtown CDP (part) Meadville city (part) Saegertown borough (part)
Grove City, PA Urban Cluster	Grove City borough (part) Harrisville borough (part)		
Honesdale, PA Urban Cluster	Bethany borough (part) Honesdale borough (part) Prompton borough (part) White Mills CDP (part)	Mercer, PA Urban Cluster	Mercer borough (part)
Houtzdale, PA Urban Cluster	Brisbin borough (part) Houtzdale borough (part)	Meyersdale, PA Urban Cluster	Meyersdale borough
Huntingdon, PA Urban Cluster	Huntingdon borough (part) McConnellstown CDP (part)	Mifflinburg, PA Urban Cluster	Mifflinburg borough
Indiana, PA Urban Cluster	Chevy Chase Heights CDP (part) Homer City borough Indiana borough Lucerne Mines CDP (part)	Mifflintown, PA Urban Cluster	Mexico CDP (part) Mifflin borough Mifflintown borough Port Royal borough (part)
Jersey Shore, PA Urban Cluster	Avis borough Jersey Shore borough (part) McElhattan CDP (part)	Millersburg, PA Urban Cluster	Lenkerville CDP Millersburg borough (part)
Jim Thorpe, PA Urban Cluster	Jim Thorpe borough (part) Nesquehoning borough (part)	Millsboro, PA Urban Cluster	Aaronsburg CDP (part) Centerville borough (part) Fredericktown CDP (part) Millsboro CDP (part)
Kane, PA Urban Cluster	Kane borough (part)	Milton--Lewisburg, PA Urban Cluster	Dewart CDP (part) Lewisburg borough Linntown CDP Milton borough (part) Montandon CDP (part) New Columbia CDP (part) Vicksburg CDP (part) Watsontown borough (part) West Milton CDP (part) Winfield CDP (part)
Kittanning--Ford City, PA Urban Cluster	Applewold borough Ford City borough (part) Ford Cliff borough Kittanning borough Lenape Heights CDP (part) Manorville borough (part) West Hills CDP (part) West Kittanning borough	Montgomery, PA Urban Cluster	Allenwood CDP (part) Montgomery borough (part)
Kutztown, PA Urban Cluster	Kutztown borough Kutztown University CDP	Moscow, PA Urban Cluster	Moscow borough (part)
Lake Meade, PA Urban Cluster	Lake Meade CDP (part)	Mount Holly Springs, PA Urban Cluster	Mount Holly Springs borough (part)
Lewistown, PA Urban Cluster	Burnham borough Church Hill CDP (part) Granville CDP (part) Highland Park CDP (part) Juniata Terrace borough Lewistown borough (part) Lumber City CDP (part) Milroy CDP (part) Potlicker Flats CDP Reedsville CDP (part) Strodes Mills CDP (part) Yeagertown CDP (part)	Mount Pocono--Emerald Lakes, PA Urban Cluster	Emerald Lakes CDP Mount Pocono borough (part) Pocono Pines CDP (part)
		Mount Union, PA Urban Cluster	Allenport CDP (part) Cedar Crest CDP (part) Kistler borough (part) Mount Union borough (part) Newton Hamilton borough (part)
		Muncy, PA Urban Cluster	Hughesville borough Muncy borough Picture Rocks borough (part)

Crosswalk of Urban Areas and Places: 2010—Con.

Urban Area	Place Within Urban Area	Urban Area	Place Within Urban Area
URBAN CLUSTER—Con.		URBAN CLUSTER—Con.	
Nanty-Glo, PA Urban Cluster	Mundys Corner CDP (part) Nanty-Glo borough	Punxsutawney, PA Urban Cluster	Punxsutawney borough
New Castle, PA Urban Cluster	New Castle city (part) New Castle Northwest CDP Oakland CDP Oakwood CDP (part) South New Castle borough West Pittsburg CDP (part)	Quarryville, PA Urban Cluster	Quarryville borough (part) Refton CDP (part)
New Freedom--Shrewsbury, PA--MD Urban Cluster (part)	Glen Rock borough (part) New Freedom borough (part) Railroad borough (part) Shrewsbury borough (part)	Reynoldsville, PA Urban Cluster	Reynoldsville borough (part)
Newport, PA Urban Cluster	Newport borough (part)	Ridgway, PA Urban Cluster	Ridgway borough (part)
New Wilmington, PA Urban Cluster	New Wilmington borough (part)	Roaring Spring, PA Urban Cluster	Claysburg CDP (part) East Freedom CDP (part) Roaring Spring borough
North East, PA Urban Cluster	North East borough	St. Marys, PA Urban Cluster	St. Marys city (part)
Northern Cambria, PA Urban Cluster	Cherry Tree borough (part) Hastings borough Northern Cambria borough (part)	Saw Creek, PA Urban Cluster	Saw Creek CDP (part)
Oil City, PA Urban Cluster	Hasson Heights CDP (part) Oil City city (part) Rouseville borough (part) Seneca CDP (part) Sugarcreek borough (part) Woodland Heights CDP (part)	Sayre--Waverly, PA--NY Urban Cluster (part)	Athens borough (part) Greens Landing CDP (part) Sayre borough (part) South Waverly borough (part)
Orwigsburg, PA Urban Cluster	Auburn borough (part) Deer Lake borough (part) Landingville borough (part) Orwigsburg borough	Shamokin--Mount Carmel, PA Urban Cluster	Atlas CDP (part) Edgewood CDP Fairview-Ferndale CDP (part) Kulpmont borough Marion Heights borough Marshallton CDP (part) Mount Carmel borough Ranshaw CDP (part) Shamokin city Strong CDP (part) Tharptown (Uniontown) CDP (part) Trevorton CDP (part) Wilburton Number One CDP (part)
Patton, PA Urban Cluster	Carrolltown borough (part) Patton borough (part)	Shenandoah--Mahanoy City--Frackville, PA Urban Cluster	Altamont CDP Englewood CDP (part) Frackville borough Gilberton borough (part) Mahanoy City borough Shenandoah borough
Philipsburg, PA Urban Cluster	Chester Hill borough (part) Hawk Run CDP (part) Morrisdale CDP (part) North Philipsburg CDP (part) Osceola Mills borough (part) Philipsburg borough South Philipsburg CDP West Decatur CDP (part)	Shippensburg, PA Urban Cluster	Shippensburg borough (part) Shippensburg University CDP (part)
Pine Grove, PA Urban Cluster	Pine Grove borough Ravine CDP (part)	Sierra View--Indian Mountain Lake, PA Urban Cluster	Albrightsville CDP (part) Brodheadsville CDP (part) Effort CDP (part) Holiday Pocono CDP (part) Indian Mountain Lake CDP (part) Sierra View CDP (part) Sun Valley CDP Towamensing Trails CDP (part)
Pocono Woodland Lakes, PA Urban Cluster	Conashaugh Lakes CDP (part) Gold Key Lake CDP (part) Pocono Woodland Lakes CDP (part) Sunrise Lake CDP (part)	Slippery Rock, PA Urban Cluster	Slippery Rock borough Slippery Rock University CDP
Portage, PA Urban Cluster	Beaverdale CDP (part) Cassandra borough (part) Lilly borough (part) Portage borough Spring Hill CDP (part) Wilmore borough (part)	Somerset, PA Urban Cluster	Friedens CDP (part) Somerset borough
Port Jervis, NY--PA Urban Cluster (part)	Matamoras borough (part) Milford borough (part)	Stewartstown, PA Urban Cluster	Stewartstown borough (part)
Pottsville, PA Urban Cluster	Cressona borough (part) Cumbola CDP (part) Forestville CDP (part) Friedensburg CDP (part) Lake Wynonah CDP (part) Marlin CDP Mechanicsville borough Minersville borough Mount Carbon borough Palo Alto borough Port Carbon borough (part) Pottsville city Renningers CDP St. Clair borough Schuylkill Haven borough Seltzer CDP	Sunbury, PA Urban Cluster	Hummels Wharf CDP Kapp Heights CDP Kratzerville CDP (part) Kreamer CDP (part) Northumberland borough Selingsgrove borough Shamokin Dam borough (part) Sunbury city (part)
		Susquehanna Depot, PA Urban Cluster	Lanesboro borough (part) Oakland borough Susquehanna Depot borough (part)
		Tamaqua, PA Urban Cluster	Coaldale borough Lansford borough Summit Hill borough (part) Tamaqua borough (part)
		Titusville, PA Urban Cluster	Titusville city

Crosswalk of Urban Areas and Places: 2010—Con.

Urban Area	Place Within Urban Area
URBAN CLUSTER—Con.	
Towanda, PA Urban Cluster	Monroe borough (part) Towanda borough (part)
Treasure Lake, PA Urban Cluster	Treasure Lake CDP (part)
Tunkhannock, PA Urban Cluster	Tunkhannock borough (part)
Tyrone, PA Urban Cluster	Birmingham borough (part) Grazierville CDP (part) Northwood CDP (part) Tipton CDP (part) Tyrone borough
Union City, PA Urban Cluster	Union City borough
Warren, PA Urban Cluster	Clarendon borough (part) North Warren CDP (part) Russell CDP (part) Starbrick CDP (part) Warren city (part)
Waynesboro, PA--MD Urban Cluster (part)	Blue Ridge Summit CDP (part) Mont Alto borough (part) Pen Mar CDP (part) Rouzerville CDP Wayne Heights CDP (part) Waynesboro borough
Waynesburg, PA Urban Cluster	Morrisville CDP (part) Waynesburg borough West Waynesburg CDP Muir CDP (part) Orwin CDP (part) Reinerton CDP (part) Tower City borough Williamstown borough (part)
Youngsville, PA Urban Cluster	Youngsville borough (part)

Table 1.

Population: Earliest Census to 2010; and Housing Units: 1950 to 2010

[For information concerning historical counts and geographic change, see "User Notes." For information on confidentiality, nonsampling error, and definitions, see Appendixes]

State Urban and Rural	State total				Urban			Rural			Percent of total	
	Number	Change from preceding census		Number of places of 2,500 or more	Number	Change from preceding census		Number	Change from preceding census		Urban	Rural
		Number	Percent			Number	Percent		Number	Percent		
POPULATION												
Current urban definition:												
2010 (Apr. 1)	12,702,379	421,325	3.4	537	9,991,287	527,186	5.6	2,711,092	-105,861	-3.8	78.7	21.3
2000 (Apr. 1)	12,281,054	398,212	3.4	535	9,464,101	338,077	3.7	2,816,953	61,334	2.2	77.1	22.9
1990 (Apr. 1)	11,882,842	(X)	(X)	527	9,126,024	(X)	(X)	2,755,619	(X)	(X)	76.8	23.2
1950-90 urban definition:												
1990 (Apr. 1)	11,882,842	18,122	0.2	527	8,188,295	-32,556	-0.4	3,693,348	50,304	1.4	68.9	31.1
1980 (Apr. 1)	11,864,720	63,954	0.5	483	8,220,851	-215,546	-2.6	3,643,044	285,532	8.5	69.3	30.7
1970 (Apr. 1)	11,800,766	481,400	4.3	449	8,436,397	334,346	4.1	3,357,512	140,197	4.4	71.5	28.5
1960 (Apr. 1)	11,319,366	821,354	7.8	442	8,102,051	699,015	9.4	3,217,315	122,339	4.0	71.6	28.4
1950 (Apr. 1)	10,498,012	(X)	(X)	383	7,403,036	(X)	(X)	3,094,976	(X)	(X)	70.5	29.5
Pre-1950 urban definition:												
1960 (Apr. 1)	11,319,366	821,354	7.8	412	7,419,910	434,501	6.2	3,899,456	386,853	11.0	65.6	34.4
1950 (Apr. 1)	10,498,012	597,832	6.0	378	6,985,409	398,532	6.1	3,512,603	199,300	6.0	66.5	33.5
1940 (Apr. 1)	9,900,180	268,830	2.8	355	6,586,877	53,366	0.8	3,313,303	215,464	7.0	66.5	33.5
1930 (Apr. 1)	9,631,350	911,333	10.5	354	6,533,511	861,058	15.2	3,097,839	50,275	1.6	67.8	32.2
1920 (Jan. 1)	8,720,017	1,054,906	13.8	319	5,672,453	1,041,784	22.5	3,047,564	13,122	0.4	65.1	34.9
1910 (Apr. 15)	7,665,111	1,362,996	21.6	263	4,630,669	1,182,059	34.3	3,034,442	180,937	6.3	60.4	39.6
1900 (June 1)	6,302,115	1,044,002	19.9	190	3,448,610	891,213	34.8	2,853,505	152,789	5.7	54.7	45.3
1890 (June 1)	5,258,113	975,222	22.8	142	2,557,397	774,019	43.4	2,700,716	201,203	8.0	48.6	51.4
1880 (June 1)	4,282,891	760,940	21.6	96	1,783,378	470,545	35.8	2,499,513	290,395	13.1	41.6	58.4
1870 (June 1)	3,521,951	615,736	21.2	75	1,312,833	418,127	46.7	2,209,118	197,609	9.8	37.3	62.7
1860 (June 1)	2,906,215	594,429	25.7	46	894,706	350,052	64.3	2,011,509	244,377	13.8	30.8	69.2
1850 (June 1)	2,311,786	587,753	34.1	35	544,654	236,677	76.8	1,767,132	351,076	24.8	23.6	76.4
1840 (June 1)	1,724,033	375,800	27.9	20	307,977	102,013	49.5	1,416,056	273,787	24.0	17.9	82.1
1830 (June 1)	1,348,233	298,775	28.5	14	205,964	69,499	50.9	1,142,269	229,276	25.1	15.3	84.7
1820 (Aug. 7)	1,049,458	239,367	29.5	11	136,465	32,680	31.5	912,993	206,687	29.3	13.0	87.0
1810 (Aug. 6)	810,091	207,726	34.5	7	103,785	35,431	51.8	706,306	172,295	32.3	12.8	87.2
1800 (Aug. 4)	602,365	167,992	38.7	5	68,354	24,258	55.0	534,011	143,734	36.8	11.3	88.7
1790 (Aug. 2)	434,373	(X)	(X)	3	44,096	(X)	(X)	390,277	(X)	(X)	10.2	89.8
HOUSING UNITS												
Current urban definition:												
2010 (Apr. 1)	5,567,315	317,564	6.0	(X)	4,316,955	304,127	7.6	1,250,360	13,438	1.1	77.5	22.5
2000 (Apr. 1)	5,249,751	311,525	6.3	(X)	4,012,828	247,678	6.6	1,236,922	63,932	5.5	76.4	23.6
1990 (Apr. 1)	4,938,226	(X)	(X)	(X)	3,765,150	(X)	(X)	1,172,990	(X)	(X)	76.2	23.8
1950-90 urban definition:												
1990 (Apr. 1)	4,938,226	341,483	7.4	(X)	3,407,287	200,746	6.3	1,530,853	140,963	10.1	69.0	31.0
1980 (Apr. 1)	4,596,743	669,537	17.0	(X)	3,206,541	382,847	13.6	1,389,890	288,827	26.2	69.8	30.2
1970 (Apr. 1)	3,927,206	345,329	9.6	(X)	2,823,694	252,025	9.8	1,101,063	90,855	9.0	71.9	28.1
1960 (Apr. 1)	3,581,877	545,383	18.0	(X)	2,571,669	425,701	19.8	1,010,208	119,682	13.4	71.8	28.2
1950 (Apr. 1)	3,036,494	(X)	(X)	(X)	2,145,968	(X)	(X)	890,526	(X)	(X)	70.7	29.3

Table 2.

Population, Housing Units, and Land Area by Urban and Rural and Size of Urban Area: 2010

[Areas classified by population size. For information on confidentiality, nonsampling error, and definitions, see Appendixes]

State Urban and Rural Size of Urban Area [Population]	Population		Housing units		Land area		Number of urban areas		
	Total	Percent distribution	Total	Percent distribution	In square miles	Percent distribution	Total	Entirely in state	Partly in state
Pennsylvania	12,702,379	100.0	5,567,315	100.0	44,743	100.0	137	120	17
Urban	9,991,287	78.7	4,316,955	77.5	4,705	10.5	137	120	17
In urbanized area	8,977,537	70.7	3,868,362	69.5	4,042	9.0	27	19	8
1,000,000 or more	5,494,240	43.3	2,380,738	42.8	2,151	4.8	2	1	1
500,000 to 999,999	632,208	5.0	257,674	4.6	332	0.7	1	—	1
250,000 to 499,999	1,533,711	12.1	663,653	11.9	807	1.8	5	4	1
100,000 to 249,999	548,263	4.3	229,918	4.1	303	0.7	5	3	2
50,000 to 99,999	769,115	6.1	336,379	6.0	449	1.0	14	11	3
In urban cluster	1,013,750	8.0	448,593	8.1	663	1.5	110	101	9
25,000 to 49,999	301,359	2.4	138,554	2.5	203	0.5	10	8	2
10,000 to 24,999	355,186	2.8	155,977	2.8	215	0.5	25	21	4
5,000 to 9,999	191,265	1.5	81,908	1.5	135	0.3	27	26	1
2,500 to 4,999	165,940	1.3	72,154	1.3	110	0.3	48	46	2
Cumulative summary:									
Urban area of—									
1,000,000 or more	5,494,240	43.3	2,380,738	42.8	2,151	4.8	2	1	1
500,000 or more	6,126,448	48.2	2,638,412	47.4	2,483	5.6	3	1	2
250,000 or more	7,660,159	60.3	3,302,065	59.3	3,290	7.4	8	5	3
100,000 or more	8,208,422	64.6	3,531,983	63.4	3,593	8.0	13	8	5
50,000 or more	8,977,537	70.7	3,868,362	69.5	4,042	9.0	27	19	8
25,000 or more	9,278,896	73.1	4,006,916	72.0	4,245	9.5	37	27	10
10,000 or more	9,634,082	75.8	4,162,893	74.8	4,460	10.0	62	48	14
5,000 or more	9,825,347	77.4	4,244,801	76.3	4,595	10.3	89	74	15
2,500 or more	9,991,287	78.7	4,316,955	77.5	4,705	10.5	137	120	17
Rural	2,711,092	21.3	1,250,360	22.5	40,037	89.5	(X)	(X)	(X)

This page is intentionally blank.

Table 3.
Population by Urban and Rural and Size of Place: 2010

[Places classified by population size. For information on confidentiality, nonsampling error, and definitions, see Appendixes]

State Size of Place [Population]	Total			Urban								Not in place
	Population	Number of places	Percent of total population	Total	In place							
					All urban places (entirely or partly urban)		Entirely urban places		Partly urban places			
					Population	Number of places	Population	Number of places	Population	Number of places		
Pennsylvania	12,702,379	1,764	100.0	9,991,287	6,661,011	1,213	3,301,723	597	3,359,288	616	3,330,276	
In place	7,083,831	1,764	55.8	6,661,011	6,661,011	1,213	3,301,723	597	3,359,288	616	(X)	
Not in place	5,618,548	(X)	44.2	3,330,276	(X)	(X)	(X)	(X)	(X)	(X)	3,330,276	
In place of—												
1,000,000 or more	1,526,006	1	12.0	1,526,006	1,526,006	1	—	—	1,526,006	1	(X)	
500,000 to 999,999	—	—	—	—	—	—	—	—	—	—	(X)	
250,000 to 499,999	305,704	1	2.4	305,704	305,704	1	305,704	1	—	—	(X)	
100,000 to 249,999	219,818	2	1.7	219,818	219,818	2	118,032	1	101,786	1	(X)	
50,000 to 99,999	351,458	5	2.8	350,926	350,926	5	112,305	2	238,621	3	(X)	
25,000 to 49,999	514,260	15	4.1	512,006	512,006	15	396,981	11	115,025	4	(X)	
10,000 to 24,999	908,735	63	7.2	891,515	891,515	63	603,241	42	288,274	21	(X)	
5,000 to 9,999	1,194,115	171	9.4	1,183,152	1,183,152	171	823,277	119	359,875	52	(X)	
2,500 to 4,999	981,908	279	7.7	936,771	936,771	272	610,683	172	326,088	100	(X)	
2,000 to 2,499	232,465	104	1.8	211,271	211,271	97	110,970	49	100,301	48	(X)	
1,500 to 1,999	226,554	131	1.8	186,578	186,578	115	83,503	48	103,075	67	(X)	
1,000 to 1,499	250,541	203	2.0	182,853	182,853	161	87,299	68	95,554	93	(X)	
500 to 999	248,868	345	2.0	121,995	121,995	192	41,308	58	80,687	134	(X)	
200 to 499	104,688	302	0.8	29,928	29,928	98	7,685	20	22,243	78	(X)	
Less than 200	18,711	142	0.2	2,488	2,488	20	735	6	1,753	14	(X)	
Cumulative summary:												
In place of—												
1,000,000 or more	1,526,006	1	12.0	1,526,006	1,526,006	1	—	—	1,526,006	1	(X)	
500,000 or more	1,526,006	1	12.0	1,526,006	1,526,006	1	—	—	1,526,006	1	(X)	
250,000 or more	1,831,710	2	14.4	1,831,710	1,831,710	2	305,704	1	1,526,006	1	(X)	
100,000 or more	2,051,528	4	16.2	2,051,528	2,051,528	4	423,736	2	1,627,792	2	(X)	
50,000 or more	2,402,986	9	18.9	2,402,454	2,402,454	9	536,041	4	1,866,413	5	(X)	
25,000 or more	2,917,246	24	23.0	2,914,460	2,914,460	24	933,022	15	1,981,438	9	(X)	
10,000 or more	3,825,981	87	30.1	3,805,975	3,805,975	87	1,536,263	57	2,269,712	30	(X)	
5,000 or more	5,020,096	258	39.5	4,989,127	4,989,127	258	2,359,540	176	2,629,587	82	(X)	
2,500 or more	6,002,004	537	47.3	5,925,898	5,925,898	530	2,970,223	348	2,955,675	182	(X)	
2,000 or more	6,234,469	641	49.1	6,137,169	6,137,169	627	3,081,193	397	3,055,976	230	(X)	
1,500 or more	6,461,023	772	50.9	6,323,747	6,323,747	742	3,164,696	445	3,159,051	297	(X)	
1,000 or more	6,711,564	975	52.8	6,506,600	6,506,600	903	3,251,995	513	3,254,605	390	(X)	
500 or more	6,960,432	1,320	54.8	6,628,595	6,628,595	1,095	3,293,303	571	3,335,292	524	(X)	
200 or more	7,065,120	1,622	55.6	6,658,523	6,658,523	1,193	3,300,988	591	3,357,535	602	(X)	

Table 3.

Population by Urban and Rural and Size of Place: 2010—Con.

[Places classified by population size. For information on confidentiality, nonsampling error, and definitions, see Appendixes]

Total	Rural						Not in place	State Size of Place [Population]
	In place							
	All rural places (entirely or partly rural)		Entirely rural places		Partly rural places			
	Population	Number of places	Population	Number of places	Population	Number of places		
2,711,092	422,820	1,167	306,876	551	115,944	616	2,288,272	Pennsylvania
422,820	422,820	1,167	306,876	551	115,944	616	(X)	In place
2,288,272	(X)	(X)	(X)	(X)	(X)	(X)	2,288,272	Not in place
—	—	1	—	—	—	1	(X)	In place of—
—	—	—	—	—	—	—	(X)	1,000,000 or more
—	—	—	—	—	—	—	(X)	500,000 to 999,999
—	—	—	—	—	—	—	(X)	250,000 to 499,999
—	—	1	—	—	—	1	(X)	100,000 to 249,999
532	532	3	—	—	532	3	(X)	50,000 to 99,999
2,254	2,254	4	—	—	2,254	4	(X)	25,000 to 49,999
17,220	17,220	21	—	—	17,220	21	(X)	10,000 to 24,999
10,963	10,963	52	—	—	10,963	52	(X)	5,000 to 9,999
45,137	45,137	107	20,462	7	24,675	100	(X)	2,500 to 4,999
21,194	21,194	55	15,837	7	5,357	48	(X)	2,000 to 2,499
39,976	39,976	83	26,585	16	13,391	67	(X)	1,500 to 1,999
67,688	67,688	135	49,587	42	18,101	93	(X)	1,000 to 1,499
126,873	126,873	287	109,478	153	17,395	134	(X)	500 to 999
74,760	74,760	282	68,990	204	5,770	78	(X)	200 to 499
16,223	16,223	136	15,937	122	286	14	(X)	Less than 200
—	—	1	—	—	—	1	(X)	Cumulative summary:
—	—	1	—	—	—	1	(X)	In place of—
—	—	1	—	—	—	1	(X)	1,000,000 or more
—	—	1	—	—	—	1	(X)	500,000 or more
—	—	2	—	—	—	2	(X)	250,000 or more
—	—	2	—	—	—	2	(X)	100,000 or more
532	532	5	—	—	532	5	(X)	50,000 or more
2,786	2,786	9	—	—	2,786	9	(X)	25,000 or more
20,006	20,006	30	—	—	20,006	30	(X)	10,000 or more
30,969	30,969	82	—	—	30,969	82	(X)	5,000 or more
76,106	76,106	189	20,462	7	55,644	182	(X)	2,500 or more
97,300	97,300	244	36,299	14	61,001	230	(X)	2,000 or more
137,276	137,276	327	62,884	30	74,392	297	(X)	1,500 or more
204,964	204,964	462	112,471	72	92,493	390	(X)	1,000 or more
331,837	331,837	749	221,949	225	109,888	524	(X)	500 or more
406,597	406,597	1,031	290,939	429	115,658	602	(X)	200 or more

Table 4.

Population and Housing Units: 1970 to 2010

[For information concerning historical counts and geographic change, see "User Notes." For information on confidentiality, nonsampling error, and definitions, see Appendixes]

State County/County Equivalent	Population					Housing units				
	2010	2000	1990	1980	1970	2010	2000	1990	1980	1970
Pennsylvania	12,702,379	12,281,054	11,882,842	11,864,720	11,800,766	5,567,315	5,249,751	4,938,226	4,596,743	3,927,206
Adams County	101,407	91,292	78,274	68,231	56,937	40,820	35,831	30,141	24,495	18,571
Allegheny County	1,223,348	1,281,666	1,336,449	1,450,195	1,605,133	589,201	583,646	580,738	571,003	533,554
Armstrong County	68,941	72,392	73,478	77,768	75,590	32,520	32,387	31,757	31,040	26,264
Beaver County	170,539	181,412	186,093	204,441	208,418	78,211	77,765	76,336	75,033	66,146
Bedford County	49,762	49,984	47,919	46,784	42,353	23,954	23,529	21,738	19,815	15,525
Berks County	411,442	373,638	336,523	312,509	296,382	164,827	150,222	134,482	119,937	101,027
Blair County	127,089	129,144	130,542	136,621	135,356	56,276	55,061	54,349	52,050	45,122
Bradford County	62,622	62,761	60,967	62,919	57,962	29,979	28,664	27,058	25,186	19,517
Bucks County	625,249	597,635	541,174	479,180	416,728	245,956	225,498	199,934	165,429	122,220
Butler County	183,862	174,083	152,013	147,912	127,941	78,167	69,868	59,061	53,024	40,299
Cambria County	143,679	152,598	163,062	183,263	186,785	65,650	65,796	67,388	67,135	58,701
Cameron County	5,085	5,974	5,913	6,674	7,096	4,455	4,592	4,399	4,430	3,491
Carbon County	65,249	58,802	56,846	53,285	50,573	34,299	30,492	27,380	23,190	19,199
Centre County	153,990	135,758	124,812	112,760	99,267	63,297	53,161	46,195	39,564	29,800
Chester County	498,886	433,501	376,396	316,660	277,746	192,462	163,773	139,597	110,183	80,473
Clarion County	39,988	41,765	41,699	43,362	38,414	19,962	19,426	18,022	17,200	13,260
Clearfield County	81,642	83,382	78,097	83,578	74,619	38,644	37,855	34,300	33,209	26,496
Clinton County	39,238	37,914	37,182	38,971	37,721	19,080	18,166	16,478	16,049	13,190
Columbia County	67,295	64,151	63,202	61,967	55,114	29,498	27,733	25,598	23,889	19,136
Crawford County	88,765	90,366	86,170	88,869	81,342	44,686	42,416	40,463	39,394	30,850
Cumberland County	235,406	213,674	195,257	179,625	158,177	99,988	86,951	77,108	66,012	49,656
Dauphin County	268,100	251,798	237,813	232,317	223,713	120,406	111,133	102,684	95,728	78,971
Delaware County	558,979	551,974	547,651	555,029	603,456	222,902	216,978	211,024	201,479	185,366
Elk County	31,946	35,112	34,878	38,338	37,770	17,585	18,116	17,249	16,347	13,708
Erie County	280,566	280,843	275,572	279,780	263,654	119,138	114,322	108,585	103,738	83,898
Fayette County	136,606	148,644	145,351	159,417	154,667	62,773	66,490	61,406	61,047	52,523
Forest County	7,716	4,946	4,802	5,072	4,926	8,760	8,701	8,445	8,638	6,201
Franklin County	149,618	129,313	121,082	113,629	100,833	63,219	53,803	48,629	42,624	33,310
Fulton County	14,845	14,261	13,837	12,842	10,776	7,122	6,790	6,184	5,301	3,911
Greene County	38,686	40,672	39,550	40,476	36,090	16,460	16,678	15,982	15,057	12,546
Huntingdon County	45,913	45,586	44,164	42,253	39,108	22,365	21,058	19,286	16,901	13,985
Indiana County	88,880	89,605	89,994	92,281	79,451	38,236	37,250	34,770	32,460	24,539
Jefferson County	45,200	45,932	46,083	48,303	43,695	22,434	22,104	21,242	20,661	16,291
Juniata County	24,636	22,821	20,625	19,188	16,712	10,978	10,031	8,505	7,786	5,825
Lackawanna County	214,437	213,295	219,097	227,908	234,504	96,832	95,362	91,738	89,572	79,291
Lancaster County	519,445	470,658	422,822	362,346	320,079	202,952	179,990	156,462	129,368	100,771
Lawrence County	91,108	94,643	96,246	107,150	107,374	40,975	39,635	38,844	39,586	34,615
Lebanon County	133,568	120,327	113,744	108,582	99,665	55,592	49,320	44,634	40,090	32,264
Lehigh County	349,497	312,090	291,130	272,349	255,304	142,613	128,910	118,335	106,005	85,809
Luzerne County	320,918	319,250	328,149	343,079	341,956	148,748	144,686	138,724	136,201	116,843
Lycoming County	116,111	120,044	118,710	118,416	113,296	52,500	52,464	49,580	47,534	38,763
McKean County	43,450	45,936	47,131	50,635	51,915	21,225	21,644	21,454	21,566	18,961
Mercer County	116,638	120,293	121,003	128,299	127,225	51,733	49,859	48,689	47,660	40,300
Mifflin County	46,682	46,486	46,197	46,908	45,268	21,537	20,745	19,641	18,566	15,806
Monroe County	169,842	138,687	95,709	69,409	45,422	80,359	67,581	54,823	37,222	21,047
Montgomery County	799,874	748,987	678,193	643,371	624,080	325,735	297,434	265,897	232,570	193,679
Montour County	18,267	18,236	17,735	16,675	16,508	7,965	7,627	6,885	5,978	4,676
Northampton County	297,735	267,066	247,105	225,418	214,545	120,363	106,710	95,345	84,265	70,548
Northumberland County	94,528	94,556	96,771	100,381	99,190	45,125	43,164	41,900	40,888	36,245
Perry County	45,969	43,602	41,172	35,718	28,615	20,424	18,941	17,063	14,784	9,313
Philadelphia County	1,526,006	1,517,550	1,585,577	1,688,210	1,949,996	670,171	661,958	674,899	685,629	674,223
Pike County	57,369	46,302	27,966	18,271	11,818	38,350	34,681	30,852	17,727	10,139
Potter County	17,457	18,080	16,717	17,726	16,395	12,932	12,159	11,334	10,859	7,911
Schuylkill County	148,289	150,336	152,585	160,630	160,089	69,323	67,806	66,457	64,825	57,880
Snyder County	39,702	37,546	36,680	33,584	29,269	16,027	14,890	13,629	11,683	8,819
Somerset County	77,742	80,023	78,218	81,243	76,037	38,113	37,163	35,713	33,409	26,055
Sullivan County	6,428	6,556	6,104	6,349	5,961	6,304	6,017	5,458	4,857	3,538
Susquehanna County	43,356	42,238	40,380	37,876	34,344	22,968	21,829	20,308	17,202	13,196
Tioga County	41,981	41,373	41,126	40,973	39,691	21,364	19,893	18,202	16,997	13,357
Union County	44,947	41,624	36,176	32,870	28,603	16,997	14,684	12,886	11,195	8,712
Venango County	54,984	57,565	59,381	64,444	62,353	27,464	26,904	26,961	26,650	21,457
Warren County	41,815	43,863	45,049	47,449	47,682	23,560	23,058	22,235	21,896	18,423
Washington County	207,820	202,897	204,584	217,074	210,876	92,977	87,267	84,113	81,098	69,153
Wayne County	52,822	47,722	39,944	35,237	29,581	31,653	30,593	28,480	19,598	12,580
Westmoreland County	365,169	369,993	370,321	392,184	376,935	168,199	161,058	153,554	148,002	120,952
Wyoming County	28,276	28,080	28,076	26,433	19,082	13,254	12,713	11,857	10,666	7,801
York County	434,972	381,751	339,574	313,024	272,603	178,671	156,720	134,761	117,561	90,508

Table 5.

Population, Housing Units, Land Area, and Density: 2010; and Percent Change: 1980 to 2010

[For information concerning historical counts and geographic change, see "User Notes." For information on confidentiality, nonsampling error, and definitions, see Appendixes]

State County/County Equivalent	Population	Housing units	Land area in square miles	Average per square mile of land		Percent change					
				Population density	Housing unit density	Population			Housing units		
						2000 to 2010	1990 to 2000	1980 to 1990	2000 to 2010	1990 to 2000	1980 to 1990
Pennsylvania	12,702,379	5,567,315	44,742.70	283.9	124.4	3.4	3.4	0.2	6.0	6.3	7.4
Adams County	101,407	40,820	518.67	195.5	78.7	11.1	16.6	14.7	13.9	18.9	23.0
Allegheny County	1,223,348	589,201	730.07	1,675.7	807.0	-4.6	-4.1	-7.8	1.0	0.5	1.7
Armstrong County	68,941	32,520	653.20	105.5	49.8	-4.8	-1.5	-5.5	0.4	2.0	2.3
Beaver County	170,539	78,211	434.71	392.3	179.9	-6.0	-2.5	-9.0	0.6	1.9	1.7
Bedford County	49,762	23,954	1,012.30	49.2	23.7	-0.4	4.3	2.4	1.8	8.2	9.7
Berks County	411,442	164,827	856.51	480.4	192.4	10.1	11.0	7.7	9.7	11.7	12.1
Blair County	127,089	56,276	525.80	241.7	107.0	-1.6	-1.1	-4.4	2.2	1.3	4.4
Bradford County	62,622	29,979	1,147.40	54.6	26.1	-0.2	2.9	-3.1	4.6	5.9	7.4
Bucks County	625,249	245,956	604.31	1,034.6	407.0	4.6	10.4	12.9	9.1	12.8	20.9
Butler County	183,862	78,167	788.60	233.1	99.1	5.6	14.5	2.8	11.9	18.3	11.4
Cambria County	143,679	65,650	688.35	208.7	95.4	-5.8	-6.4	-11.0	-0.2	-2.4	0.4
Cameron County	5,085	4,455	396.23	12.8	11.2	-14.9	1.0	-11.4	-3.0	4.4	-0.7
Carbon County	65,249	34,299	381.46	171.1	89.9	11.0	3.4	6.7	12.5	11.4	18.1
Centre County	153,990	63,297	1,109.92	138.7	57.0	13.4	8.8	10.7	19.1	15.1	16.8
Chester County	498,886	192,462	750.51	664.7	256.4	15.1	15.2	18.9	17.5	17.3	26.7
Clarion County	39,988	19,962	600.83	66.6	33.2	-4.3	0.2	-3.8	2.8	7.8	4.8
Clearfield County	81,642	38,644	1,144.72	71.3	33.8	-2.1	6.8	-6.6	2.1	10.4	3.3
Clinton County	39,238	19,080	887.98	44.2	21.5	3.5	2.0	-4.6	5.0	10.2	2.7
Columbia County	67,295	29,498	483.11	139.3	61.1	4.9	1.5	-2.0	6.4	8.3	7.2
Crawford County	88,765	44,686	1,012.30	87.7	44.1	-1.8	4.9	-3.0	5.4	4.8	2.7
Cumberland County	235,406	99,988	545.46	431.6	183.3	10.2	9.4	8.7	15.0	12.8	16.8
Dauphin County	268,100	120,406	525.05	510.6	229.3	6.5	5.9	2.4	8.3	8.2	7.3
Delaware County	558,979	222,902	183.84	3,040.6	1,212.5	1.3	0.6	-1.3	2.7	2.8	4.7
Elk County	31,946	17,585	827.36	38.6	21.3	-9.0	0.7	-9.0	-2.9	5.0	5.5
Erie County	280,566	119,138	799.15	351.1	149.1	-0.1	1.9	-1.5	4.2	5.3	4.7
Fayette County	136,606	62,773	790.34	172.8	79.4	-8.1	2.3	-8.8	-5.6	8.3	0.6
Forest County	7,716	8,760	427.19	18.1	20.5	56.0	3.0	-5.3	0.7	3.0	-2.2
Franklin County	149,618	63,219	772.22	193.8	81.9	15.7	6.8	6.6	17.5	10.6	14.1
Fulton County	14,845	7,122	437.55	33.9	16.3	4.1	3.1	7.7	4.9	9.8	16.7
Greene County	38,686	16,460	575.95	67.2	28.6	-4.9	2.8	-2.3	-1.3	4.4	6.1
Huntingdon County	45,913	22,365	874.64	52.5	25.6	0.7	3.2	4.5	6.2	9.2	14.1
Indiana County	88,880	38,236	827.03	107.5	46.2	-0.8	-0.4	-2.5	2.6	7.1	7.1
Jefferson County	45,200	22,434	652.43	69.3	34.4	-1.6	-0.3	-4.6	1.5	4.1	2.8
Juniata County	24,636	10,978	391.35	63.0	28.1	8.0	10.6	7.5	9.4	17.9	9.2
Lackawanna County	214,437	96,832	459.08	467.1	210.9	0.5	-2.6	-3.9	1.5	4.0	2.4
Lancaster County	519,445	202,952	943.81	550.4	215.0	10.4	11.3	16.7	12.8	15.0	20.9
Lawrence County	91,108	40,975	358.18	254.4	114.4	-3.7	-1.7	-10.2	3.4	2.0	-1.9
Lebanon County	133,568	55,592	361.83	369.1	153.6	11.0	5.8	4.8	12.7	10.5	11.3
Lehigh County	349,497	142,613	345.17	1,012.5	413.2	12.0	7.2	6.9	10.6	8.9	11.6
Luzerne County	320,918	148,748	890.33	360.4	167.1	0.5	-2.7	-4.4	2.8	4.3	1.9
Lycoming County	116,111	52,500	1,228.59	94.5	42.7	-3.3	1.1	0.2	0.1	5.8	4.3
McKean County	43,450	21,225	979.20	44.4	21.7	-5.4	-2.5	-6.9	-1.9	0.9	-0.5
Mercer County	116,638	51,733	672.57	173.4	76.9	-3.0	-0.6	-5.7	3.8	2.4	2.2
Mifflin County	46,682	21,537	411.03	113.6	52.4	0.4	0.6	-1.5	3.8	5.6	5.8
Monroe County	169,842	80,359	608.29	279.2	132.1	22.5	44.9	37.9	18.9	23.3	47.3
Montgomery County	799,874	325,735	483.04	1,655.9	674.3	6.8	10.6	5.4	9.5	11.9	14.3
Montour County	18,267	7,965	130.24	140.3	61.2	0.2	2.8	6.4	4.4	10.8	15.2
Northampton County	297,735	120,363	369.67	805.4	325.6	11.5	8.1	9.6	12.8	11.9	13.1
Northumberland County	94,528	45,125	458.37	206.2	98.4	-	-2.3	-3.6	4.5	3.0	2.5
Perry County	45,969	20,424	551.45	83.4	37.0	5.4	5.9	15.3	7.8	11.0	15.4
Philadelphia County	1,526,006	670,171	134.10	11,379.6	4,997.5	0.6	-4.3	-6.1	1.2	-1.9	-1.6
Pike County	57,369	38,350	544.96	105.3	70.4	23.9	65.6	53.1	10.6	12.4	74.0
Potter County	17,457	12,932	1,081.32	16.1	12.0	-3.4	8.2	-5.7	6.4	7.3	4.4
Schuylkill County	148,289	69,323	778.63	190.4	89.0	-1.4	-1.5	-5.0	2.2	2.0	2.5
Snyder County	39,702	16,027	328.71	120.8	48.8	5.7	2.4	9.2	7.6	9.3	16.7
Somerset County	77,742	38,113	1,074.37	72.4	35.5	-2.9	2.3	-3.7	2.6	4.1	6.9
Sullivan County	6,428	6,304	449.94	14.3	14.0	-2.0	7.4	-3.9	4.8	10.2	12.4
Susquehanna County	43,356	22,968	823.43	52.7	27.9	2.6	4.6	6.6	5.2	7.5	18.1
Tioga County	41,981	21,364	1,133.79	37.0	18.8	1.5	0.6	0.4	7.4	9.3	7.1
Union County	44,947	16,997	315.98	142.2	53.8	8.0	15.1	10.1	15.8	14.0	15.1
Venango County	54,984	27,464	674.28	81.5	40.7	-4.5	-3.1	-7.9	2.1	-0.2	1.2
Warren County	41,815	23,560	884.13	47.3	26.6	-4.7	-2.6	-5.1	2.2	3.7	1.5
Washington County	207,820	92,977	856.99	242.5	108.5	2.4	-0.8	-5.8	6.5	3.7	3.7
Wayne County	52,822	31,653	725.60	72.8	43.6	10.7	19.5	13.4	3.5	7.4	45.3
Westmoreland County	365,169	168,199	1,027.55	355.4	163.7	-1.3	-0.1	-5.6	4.4	4.9	3.8
Wyoming County	28,276	13,254	397.32	71.2	33.4	0.7	-	6.2	4.3	7.2	11.2
York County	434,972	178,671	904.18	481.1	197.6	13.9	12.4	8.5	14.0	16.3	14.6

Table 6.

Rank of Counties by Percent Change in Population: 2000 to 2010

[For information concerning historical counts and geographic change, see "User Notes." For information on confidentiality, nonsampling error, and definitions, see Appendixes]

County/County Equivalent	Population		Percent change	
	2010	2000	Rank	Percent
Forest County	7,716	4,946	1	56.0
Pike County	57,369	46,302	2	23.9
Monroe County	169,842	138,687	3	22.5
Franklin County	149,618	129,313	4	15.7
Chester County	498,886	433,501	5	15.1
York County	434,972	381,751	6	13.9
Centre County	153,990	135,758	7	13.4
Lehigh County	349,497	312,090	8	12.0
Northampton County	297,735	267,066	9	11.5
Adams County	101,407	91,292	10	11.1
Lebanon County	133,568	120,327	11	11.0
Carbon County	65,249	58,802	12	11.0
Wayne County	52,822	47,722	13	10.7
Lancaster County	519,445	470,658	14	10.4
Cumberland County	235,406	213,674	15	10.2
Berks County	411,442	373,638	16	10.1
Union County	44,947	41,624	17	8.0
Juniata County	24,636	22,821	18	8.0
Montgomery County	799,874	r 748,987	19	6.8
Dauphin County	268,100	251,798	20	6.5
Snyder County	39,702	37,546	21	5.7
Butler County	183,862	174,083	22	5.6
Perry County	45,969	43,602	23	5.4
Columbia County	67,295	64,151	24	4.9
Bucks County	625,249	597,635	25	4.6
Fulton County	14,845	14,261	26	4.1
Clinton County	39,238	37,914	27	3.5
Susquehanna County	43,356	42,238	28	2.6
Washington County	207,820	202,897	29	2.4
Tioga County	41,981	41,373	30	1.5
Delaware County	558,979	r 551,974	31	1.3
Huntingdon County	45,913	45,586	32	0.7
Wyoming County	28,276	28,080	33	0.7
Philadelphia County	1,526,006	1,517,550	34	0.6
Lackawanna County	214,437	213,295	35	0.5
Luzerne County	320,918	319,250	36	0.5
Mifflin County	46,682	46,486	37	0.4
Montour County	18,267	18,236	38	0.2
Northumberland County	94,528	94,556	39	-
Erie County	280,566	280,843	40	-0.1
Bradford County	62,622	62,761	41	-0.2
Bedford County	49,762	49,984	42	-0.4
Indiana County	88,880	89,605	43	-0.8
Westmoreland County	365,169	369,993	44	-1.3
Schuylkill County	148,289	150,336	45	-1.4
Blair County	127,089	129,144	46	-1.6
Jefferson County	45,200	45,932	47	-1.6
Crawford County	88,765	90,366	48	-1.8
Sullivan County	6,428	6,556	49	-2.0
Clearfield County	81,642	83,382	50	-2.1
Somerset County	77,742	80,023	51	-2.9
Mercer County	116,638	120,293	52	-3.0
Lycoming County	116,111	120,044	53	-3.3
Potter County	17,457	18,080	54	-3.4
Lawrence County	91,108	94,643	55	-3.7
Clarion County	39,988	41,765	56	-4.3
Venango County	54,984	57,565	57	-4.5
Allegheny County	1,223,348	1,281,666	58	-4.6
Warren County	41,815	43,863	59	-4.7
Armstrong County	68,941	72,392	60	-4.8
Greene County	38,686	40,672	61	-4.9
McKean County	43,450	45,936	62	-5.4
Cambria County	143,679	152,598	63	-5.8
Beaver County	170,539	181,412	64	-6.0
Fayette County	136,606	148,644	65	-8.1
Elk County	31,946	35,112	66	-9.0
Cameron County	5,085	5,974	67	-14.9

Table 7.

Population by Urban and Rural: 2010

[For information on confidentiality, nonsampling error, and definitions, see Appendixes]

State County/County Equivalent	Total population	Urban			Rural			Percent of total population	
		Total	In urbanized area	In urban cluster	Total	In place	Not in place	Urban	Rural
Pennsylvania	12,702,379	9,991,287	8,977,537	1,013,750	2,711,092	422,820	2,288,272	78.7	21.3
Adams County	101,407	46,976	31,255	15,721	54,431	10,746	43,685	46.3	53.7
Allegheny County	1,223,348	1,192,932	1,192,932	—	30,416	10,073	20,343	97.5	2.5
Armstrong County	68,941	22,415	8,343	14,072	46,526	6,542	39,984	32.5	67.5
Beaver County	170,539	126,493	119,566	6,927	44,046	9,073	34,973	74.2	25.8
Bedford County	49,762	8,064	31	8,033	41,698	4,314	37,384	16.2	83.8
Berks County	411,442	313,782	301,390	12,392	97,660	9,359	88,301	76.3	23.7
Blair County	127,089	97,311	79,930	17,381	29,778	2,072	27,706	76.6	23.4
Bradford County	62,622	17,425	—	17,425	45,197	5,844	39,353	27.8	72.2
Bucks County	625,249	570,042	569,654	388	55,207	1,372	53,835	91.2	8.8
Butler County	183,862	106,706	58,716	47,990	77,156	8,038	69,118	58.0	42.0
Cambria County	143,679	97,693	61,494	36,199	45,986	8,474	37,512	68.0	32.0
Cameron County	5,085	2,677	—	—	2,408	128	2,280	52.6	47.4
Carbon County	65,249	34,476	17,650	16,826	30,773	7,818	22,955	52.8	47.2
Centre County	153,990	104,378	87,454	16,924	49,612	15,956	33,656	67.8	32.2
Chester County	498,886	432,651	431,411	1,240	66,235	905	65,330	86.7	13.3
Clarion County	39,988	9,373	—	9,373	30,615	7,406	23,209	23.4	76.6
Clearfield County	81,642	37,678	—	37,678	43,964	7,911	36,053	46.2	53.8
Clinton County	39,238	21,310	—	21,310	17,928	4,610	13,318	54.3	45.7
Columbia County	67,295	39,804	39,504	300	27,491	4,466	23,025	59.1	40.9
Crawford County	88,765	32,221	—	32,221	56,544	11,526	45,018	36.3	63.7
Cumberland County	235,406	183,198	165,909	17,289	52,208	3,305	48,903	77.8	22.2
Dauphin County	268,100	232,380	222,771	9,609	35,720	4,191	31,529	86.7	13.3
Delaware County	558,979	556,386	556,386	—	2,593	—	2,593	99.5	0.5
Elk County	31,946	14,160	—	14,160	17,786	8,802	8,984	44.3	55.7
Erie County	280,566	224,398	196,611	27,787	56,168	4,693	51,475	80.0	20.0
Fayette County	136,606	71,175	64,567	6,608	65,431	11,572	53,859	52.1	47.9
Forest County	7,716	—	—	—	7,716	3,620	4,096	—	100.0
Franklin County	149,618	89,244	60,390	28,854	60,374	3,307	57,067	59.6	40.4
Fulton County	14,845	—	—	—	14,845	1,405	13,440	—	100.0
Greene County	38,686	12,831	—	12,831	25,855	6,229	19,626	33.2	66.8
Huntingdon County	45,913	14,388	—	14,388	31,525	5,697	25,828	31.3	68.7
Indiana County	88,880	35,490	—	35,490	53,390	8,959	44,431	39.9	60.1
Jefferson County	45,200	17,420	—	17,420	27,780	3,174	24,606	38.5	61.5
Juniata County	24,636	4,372	—	4,372	20,264	2,708	17,556	17.7	82.3
Lackawanna County	214,437	179,472	176,661	2,811	34,965	6,716	28,249	83.7	16.3
Lancaster County	519,445	409,026	401,726	7,300	110,419	11,182	99,237	78.7	21.3
Lawrence County	91,108	54,375	434	53,941	36,733	6,109	30,624	59.7	40.3
Lebanon County	133,568	98,098	98,098	—	35,470	5,627	29,843	73.4	26.6
Lehigh County	349,497	321,797	321,797	—	27,700	1,304	26,396	92.1	7.9
Luzerne County	320,918	256,783	256,783	—	64,135	12,262	51,873	80.0	20.0
Lycoming County	116,111	73,990	56,142	17,848	42,121	935	41,186	63.7	36.3
McKean County	43,450	15,843	—	15,843	27,607	6,954	20,653	36.5	63.5
Mercer County	116,638	64,747	39,043	25,704	51,891	8,692	43,199	55.5	44.5
Mifflin County	46,682	23,123	—	23,123	23,559	5,055	18,504	49.5	50.5
Monroe County	169,842	104,701	55,261	49,440	65,141	4,333	60,808	61.6	38.4
Montgomery County	799,874	776,408	776,408	—	23,466	397	23,069	97.1	2.9
Montour County	18,267	8,445	8,445	—	9,822	273	9,549	46.2	53.8
Northampton County	297,735	259,719	259,657	62	38,016	1,405	36,611	87.2	12.8
Northumberland County	94,528	61,575	1,629	59,946	32,953	5,125	27,828	65.1	34.9
Perry County	45,969	5,287	2,630	2,657	40,682	5,537	35,145	11.5	88.5
Philadelphia County	1,526,006	1,526,006	1,526,006	—	—	—	—	100.0	—
Pike County	57,369	16,774	—	16,774	40,595	12,247	28,348	29.2	70.8
Potter County	17,457	—	—	—	17,457	7,146	10,311	—	100.0
Schuylkill County	148,289	94,221	3,746	90,475	54,068	17,155	36,913	63.5	36.5
Snyder County	39,702	13,173	—	13,173	26,529	7,346	19,183	33.2	66.8
Somerset County	77,742	22,699	7,520	15,179	55,043	14,946	40,097	29.2	70.8
Sullivan County	6,428	—	—	—	6,428	1,189	5,239	—	100.0
Susquehanna County	43,356	6,924	4,339	2,585	36,432	4,017	32,415	16.0	84.0
Tioga County	41,981	4,152	—	4,152	37,829	10,754	27,075	9.9	90.1
Union County	44,947	25,703	—	25,703	19,244	2,780	16,464	57.2	42.8
Venango County	54,984	24,877	—	24,877	30,107	6,980	23,127	45.2	54.8
Warren County	41,815	18,799	—	18,799	23,016	4,123	18,893	45.0	55.0
Washington County	207,820	143,760	138,817	4,943	64,060	14,325	49,735	69.2	30.8
Wayne County	52,822	6,289	440	5,849	46,533	9,686	36,847	11.9	88.1
Westmoreland County	365,169	272,549	268,670	3,879	92,620	13,891	78,729	74.6	25.4
Wyoming County	28,276	4,678	1,252	3,426	23,598	3,491	20,107	16.5	83.5
York County	434,972	327,445	306,069	21,376	107,527	6,543	100,984	75.3	24.7

Table 8.

Population and Housing Units: 1990 to 2010; and Area Measurements and Density: 2010

[For information concerning historical counts and geographic change, see "User Notes." For information on confidentiality, nonsampling error, and definitions, see Appendixes]

State County/County Equivalent County Subdivision Place	Population			Housing units			Area measurements in square miles		Average per square mile of land	
	2010	2000	1990	2010	2000	1990	Total area	Land area	Population density	Housing unit density
Pennsylvania	12,702,379	12,281,054	11,882,842	5,567,315	5,249,751	4,938,226	46,054.34	44,742.70	283.9	124.4
Adams County	101,407	91,292	78,274	40,820	35,831	30,141	521.79	518.67	195.5	78.7
Abbottstown borough	1,011	905	539	388	346	230	0.55	0.55	1,838.2	705.5
Arendtsville borough	952	848	693	381	340	305	0.82	0.82	1,161.0	464.6
Bendersville borough	641	576	560	253	222	221	0.45	0.45	1,424.4	562.2
Berwick township	2,389	1,818	1,831	998	715	688	7.74	7.72	309.5	129.3
Biglerville borough	1,200	1,101	993	509	460	420	0.65	0.65	1,846.2	783.1
Bonneauville borough	1,800	1,378	1,282	692	514	447	0.97	0.97	1,855.7	713.4
Butler township	2,567	2,678	2,514	1,055	1,024	918	24.06	23.96	107.1	44.0
Table Rock CDP	62	(X)	(X)	25	(X)	(X)	0.08	0.08	775.0	312.5
Carroll Valley borough	3,876	3,291	1,457	1,498	1,261	642	5.47	5.39	719.1	277.9
Conewago township	7,085	5,709	4,532	2,750	2,189	1,657	10.48	10.42	679.9	263.9
Midway CDP	2,125	2,323	2,254	906	923	882	0.65	0.65	3,269.2	1,393.8
Cumberland township	6,162	5,718	5,431	2,766	2,365	2,034	33.60	33.43	184.3	82.7
East Berlin borough	1,521	1,365	1,175	677	588	487	0.73	0.70	2,172.9	967.1
Fairfield borough	507	486	524	263	245	226	0.67	0.67	756.7	392.5
Franklin township	4,877	4,590	4,086	2,055	1,824	1,790	68.47	68.08	71.6	30.2
Cashtown CDP	459	(X)	(X)	182	(X)	(X)	1.51	1.50	306.0	121.3
McKnightstown CDP	226	(X)	(X)	97	(X)	(X)	0.89	0.89	253.9	109.0
Freedom township	831	844	692	364	376	276	14.02	13.95	59.6	26.1
Germany township	2,700	2,269	1,949	1,015	788	681	10.91	10.90	247.7	93.1
Gettysburg borough	7,620	7,490	7,025	2,620	2,759	2,812	1.67	1.66	4,590.4	1,578.3
Hamilton township	2,530	2,044	1,760	989	764	632	13.65	13.51	187.3	73.2
Hamiltonban township	2,372	2,216	1,906	1,028	898	772	39.28	39.17	60.6	26.2
Orrtanna CDP (part)	139	148	(X)	64	64	(X)	0.15	0.15	926.7	426.7
Highland township	943	825	821	398	330	304	12.17	12.14	77.7	32.8
Orrtanna CDP (part)	34	21	(X)	11	7	(X)	0.04	0.04	850.0	275.0
Huntington township	2,369	2,233	1,989	966	881	727	25.14	25.09	94.4	38.5
Idaville CDP	177	(X)	(X)	78	(X)	(X)	0.70	0.69	256.5	113.0
Latimore township	2,580	2,528	2,209	1,028	973	792	21.49	21.14	122.0	48.6
Lake Meade CDP (part)	610	385	(X)	259	161	(X)	0.57	0.36	1,694.4	719.4
Liberty township	1,237	1,063	938	525	433	338	16.24	16.23	76.2	32.3
Littlestown borough	4,434	3,947	2,974	1,951	1,692	1,265	1.50	1.50	2,956.0	1,300.7
McSherrystown borough	3,038	2,691	2,769	1,355	1,231	1,136	0.51	0.51	5,956.9	2,656.9
Menallen township	3,515	2,974	2,700	1,471	1,229	1,195	42.82	42.70	82.3	34.4
Aspers CDP	350	324	(X)	137	113	(X)	0.55	0.52	673.1	263.5
Flora Dale CDP	38	(X)	(X)	15	(X)	(X)	0.06	0.06	633.3	250.0
Mount Joy township	3,670	3,232	2,848	1,543	1,267	1,039	26.23	26.00	141.2	59.3
Lake Heritage CDP (part)	719	611	(X)	347	287	(X)	0.55	0.38	1,892.1	913.2
Mount Pleasant township	4,693	4,420	4,076	1,869	1,681	1,463	30.58	30.41	154.3	61.5
Lake Heritage CDP (part)	410	330	(X)	171	140	(X)	0.24	0.22	1,863.6	777.3
New Oxford borough	1,783	1,696	1,617	784	725	662	0.62	0.62	2,875.8	1,264.5
Oxford township	5,517	4,876	3,437	2,106	1,753	1,144	9.73	9.48	582.0	222.2
Reading township	5,780	5,106	3,828	2,244	1,982	1,495	26.74	26.31	219.7	85.3
Hampton CDP	632	633	(X)	235	238	(X)	0.62	0.61	1,036.1	385.2
Lake Meade CDP (part)	1,953	1,447	(X)	800	599	(X)	1.17	0.96	2,034.4	833.3
Straban township	4,928	4,539	4,565	1,871	1,816	1,727	34.46	34.30	143.7	54.5
Hunterstown CDP	547	(X)	(X)	227	(X)	(X)	1.73	1.72	318.0	132.0
Lake Heritage CDP (part)	204	195	(X)	84	81	(X)	0.12	0.09	2,266.7	933.3
Tyrone township	2,298	2,273	1,829	878	835	617	21.56	21.48	107.0	40.9
Gardners CDP	150	(X)	(X)	61	(X)	(X)	0.46	0.46	326.1	132.6
Heidlersburg CDP	707	(X)	(X)	261	(X)	(X)	1.08	1.08	654.6	241.7
Union township	3,148	2,989	2,178	1,207	1,112	780	17.58	17.54	179.5	68.8
York Springs borough	833	574	547	323	213	219	0.22	0.22	3,786.4	1,468.2
Allegheny County	1,223,348	1,281,666	1,336,449	589,201	583,646	580,738	744.52	730.07	1,675.7	807.0
Aleppo township	1,916	1,039	1,246	1,158	509	515	1.77	1.77	1,082.5	654.2
Aspinwall borough	2,801	2,960	2,880	1,497	1,584	1,532	0.38	0.35	8,002.9	4,277.1
Avalon borough	4,705	5,294	5,784	2,729	2,845	2,869	0.69	0.62	7,588.7	4,401.6
Baldwin borough	19,767	19,999	21,923	9,335	8,883	8,917	5.89	5.78	3,419.9	1,615.1
Baldwin township	1,992	2,244	2,479	881	880	923	0.51	0.51	3,905.9	1,727.5
Bell Acres borough	1,388	1,382	1,436	571	540	543	5.37	5.37	258.5	106.3
Bellevue borough	8,370	8,770	9,126	4,703	4,770	4,779	1.12	1.01	8,287.1	4,656.4
Ben Avon borough	1,781	1,917	2,096	810	825	850	0.46	0.38	4,686.8	2,131.6
Ben Avon Heights borough	371	392	373	137	144	150	0.17	0.17	2,182.4	805.9
Bethel Park municipality	32,313	33,556	33,823	14,311	13,871	12,997	11.67	11.67	2,768.9	1,226.3
Blawnox borough	1,432	1,550	1,626	899	931	913	0.44	0.30	4,773.3	2,996.7
Brackenridge borough	3,260	3,543	3,784	1,689	1,700	1,756	0.56	0.51	6,392.2	3,311.8

Table 8.

Population and Housing Units: 1990 to 2010; and Area Measurements and Density: 2010—Con.

[For information concerning historical counts and geographic change, see "User Notes." For information on confidentiality, nonsampling error, and definitions, see Appendixes]

State County/County Equivalent County Subdivision Place	Population			Housing units			Area measurements in square miles		Average per square mile of land	
	2010	2000	1990	2010	2000	1990	Total area	Land area	Population density	Housing unit density
Pennsylvania—Con.										
Allegheny County—Con.										
Braddock borough	2,159	2,912	4,682	1,086	1,624	2,641	0.65	0.56	3,855.4	1,939.3
Braddock Hills borough	1,880	1,998	2,026	1,078	1,077	1,071	0.96	0.95	1,978.9	1,134.7
Bradford Woods borough	1,171	1,149	1,329	497	478	476	0.89	0.89	1,315.7	558.4
Brentwood borough	9,643	10,466	10,823	4,792	4,895	4,775	1.45	1.45	6,650.3	3,304.8
Bridgeville borough	5,148	5,341	5,445	2,677	2,656	2,617	1.10	1.10	4,680.0	2,433.6
Carnegie borough	7,972	8,389	9,278	4,329	4,249	4,478	1.62	1.62	4,921.0	2,672.2
Castle Shannon borough	8,316	8,556	9,135	4,146	4,037	4,066	1.60	1.60	5,197.5	2,591.3
Chalfant borough	800	870	959	450	449	450	0.16	0.16	5,000.0	2,812.5
Cheswick borough	1,746	1,899	1,971	859	887	867	0.55	0.46	3,795.7	1,867.4
Churchill borough	3,011	3,566	3,883	1,438	1,567	1,567	2.19	2.19	1,374.9	656.6
Clairton city	6,796	8,491	9,656	3,889	4,350	4,676	3.02	2.79	2,435.8	1,393.9
Collier township	7,080	5,265	4,841	3,366	2,358	1,785	13.93	13.88	510.1	242.5
Rennerdale CDP	1,150	(X)	(X)	470	(X)	(X)	0.79	0.79	1,455.7	594.9
Coraopolis borough	5,677	6,131	6,747	3,101	3,119	3,263	1.46	1.33	4,268.4	2,331.6
Crafton borough	5,951	6,706	7,188	3,110	3,344	3,384	1.14	1.14	5,220.2	2,728.1
Crescent township	2,640	2,314	2,490	1,131	920	972	2.31	2.10	1,257.1	538.6
Dormont borough	8,593	9,305	9,772	4,308	4,287	4,321	0.76	0.76	11,306.6	5,668.4
Dravosburg borough	1,792	2,015	2,377	1,000	1,021	1,114	1.06	0.97	1,847.4	1,030.9
Duquesne city	5,565	7,332	8,525	3,163	3,768	4,106	2.04	1.82	3,057.7	1,737.9
East Deer township	1,500	1,362	1,558	815	682	734	2.53	2.27	660.8	359.0
East McKeesport borough	2,126	2,343	2,678	1,152	1,154	1,256	0.41	0.41	5,185.4	2,809.8
East Pittsburgh borough	1,822	2,017	2,160	1,035	1,107	1,090	0.39	0.39	4,671.8	2,653.8
Edgewood borough	3,118	3,311	3,581	1,669	1,730	1,725	0.59	0.59	5,284.7	2,828.8
Edgeworth borough	1,680	1,730	1,670	655	671	645	1.68	1.50	1,120.0	436.7
Elizabeth borough	1,493	1,609	1,610	715	758	773	0.41	0.34	4,391.2	2,102.9
Elizabeth township	13,271	13,839	14,712	5,948	5,678	5,673	23.27	22.83	581.3	260.5
Boston CDP	545	(X)	(X)	263	(X)	(X)	0.36	0.33	1,651.5	797.0
Greenock CDP	2,195	(X)	(X)	1,017	(X)	(X)	1.17	1.07	2,051.4	950.5
Emsworth borough	2,449	2,598	2,892	1,201	1,228	1,279	0.69	0.57	4,296.5	2,107.0
Etna borough	3,451	3,924	4,200	1,812	1,934	1,867	0.79	0.73	4,727.4	2,482.2
Fawn township	2,376	2,504	2,712	1,041	1,031	1,080	12.95	12.95	183.5	80.4
Findlay township	5,060	5,145	4,500	2,259	2,128	1,872	32.29	32.29	156.7	70.0
Clinton CDP	434	(X)	(X)	225	(X)	(X)	0.83	0.82	529.3	274.4
Enlow CDP (part)	115	(X)	(X)	48	(X)	(X)	0.25	0.25	460.0	192.0
Imperial CDP (part)	1,995	(X)	(X)	884	(X)	(X)	2.11	2.11	945.5	419.0
Forest Hills borough	6,518	6,831	7,335	3,304	3,203	3,159	1.56	1.56	4,178.2	2,117.9
Forward township	3,376	3,771	3,877	1,521	1,616	1,561	19.82	18.95	178.2	80.3
Fox Chapel borough	5,388	5,436	5,319	2,186	1,942	1,887	7.87	7.87	684.6	277.8
Franklin Park borough	13,470	11,364	10,109	4,882	3,973	3,420	13.53	13.52	996.3	361.1
Frazier township	1,157	1,286	1,388	540	569	576	9.34	9.34	123.9	57.8
Glassport borough	4,483	4,993	5,582	2,255	2,405	2,508	1.79	1.58	2,837.3	1,427.2
Glenfield borough	205	236	201	96	96	82	0.99	0.82	250.0	117.1
Glen Osborne borough	547	566	565	216	222	200	0.56	0.43	1,272.1	502.3
Green Tree borough	4,432	4,719	4,905	2,072	2,026	1,969	2.08	2.08	2,130.8	996.2
Hampton township	18,363	17,526	15,568	7,555	6,627	5,526	16.21	16.20	1,133.5	466.4
Allison Park CDP (part)	11,752	(X)	(X)	4,993	(X)	(X)	10.19	10.19	1,153.3	490.0
Harmar township	2,921	3,242	3,144	1,550	1,637	1,530	6.33	5.88	496.8	263.6
Harrison township	10,461	10,934	11,763	5,177	5,246	5,300	7.89	7.36	1,421.3	703.4
Haysville borough	70	78	100	37	38	45	0.23	0.17	411.8	217.6
Heidelsberg borough	1,244	1,225	1,238	665	606	600	0.28	0.28	4,442.9	2,375.0
Homestead borough	3,165	3,569	4,179	1,895	2,071	2,370	0.64	0.58	5,456.9	3,267.2
Indiana township	7,253	6,809	6,024	2,843	2,457	2,208	17.57	17.57	412.8	161.8
Ingram borough	3,330	3,712	3,901	1,623	1,650	1,679	0.43	0.43	7,744.2	3,774.4
Jefferson Hills borough	10,619	9,666	9,533	4,537	3,954	3,752	16.68	16.52	642.8	274.6
Kennedy township	7,672	7,504	7,265	3,458	2,980	2,726	5.53	5.48	1,400.0	631.0
Kilbuck township	697	723	890	300	318	370	2.60	2.53	275.5	118.6
Leet township	1,634	1,568	1,731	632	599	617	1.50	1.50	1,089.3	421.3
Leetsdale borough	1,218	1,232	1,387	632	653	682	1.18	1.00	1,218.0	632.0
Liberty borough	2,551	2,670	2,744	1,151	1,162	1,144	1.49	1.43	1,783.9	804.9
Lincoln borough	1,072	1,218	1,187	477	506	459	5.01	4.80	223.3	99.4
McCandless township	28,457	29,022	28,781	12,307	11,697	10,933	16.60	16.50	1,724.7	745.9
Allison Park CDP (part)	6,140	(X)	(X)	2,731	(X)	(X)	2.21	2.21	2,778.3	1,235.7
McDonald borough (part)	383	415	443	190	180	188	0.20	0.20	1,915.0	950.0
McKeesport city	19,731	24,040	26,016	10,088	11,124	12,535	5.41	5.04	3,914.9	2,001.6
McKees Rocks borough	6,104	6,622	7,691	3,342	3,402	3,676	1.12	1.06	5,758.5	3,152.8
Marshall township	6,915	5,996	4,010	2,531	2,018	1,382	15.46	15.46	447.3	163.7

Table 8.

Population and Housing Units: 1990 to 2010; and Area Measurements and Density: 2010—Con.

[For information concerning historical counts and geographic change, see "User Notes." For information on confidentiality, nonsampling error, and definitions, see Appendixes]

State County/County Equivalent County Subdivision Place	Population			Housing units			Area measurements in square miles		Average per square mile of land	
	2010	2000	1990	2010	2000	1990	Total area	Land area	Population density	Housing unit density
Pennsylvania—Con.										
Allegheny County—Con.										
Millvale borough	3,744	4,028	4,341	2,118	2,085	2,078	0.68	0.62	6,038.7	3,416.1
Monroeville municipality	28,386	29,349	29,169	13,496	13,159	12,644	19.74	19.74	1,438.0	683.7
Moon township	24,185	22,290	19,631	10,438	9,200	7,857	24.22	23.92	1,011.1	436.4
Carnot-Moon CDP	11,372	10,637	10,187	5,354	4,943	4,256	5.98	5.98	1,901.7	895.3
Mount Lebanon township	33,137	33,017	33,362	15,040	14,089	14,159	6.08	6.08	5,450.2	2,473.7
Mount Oliver borough	3,403	3,970	4,160	1,808	1,864	1,893	0.34	0.34	10,008.8	5,317.6
Munhall borough	11,406	12,264	13,158	5,825	5,780	5,835	2.39	2.30	4,959.1	2,532.6
Neville township	1,084	1,232	1,273	620	676	689	2.35	1.53	708.5	405.2
North Braddock borough	4,857	6,410	7,036	2,797	3,250	3,347	1.55	1.49	3,259.7	1,877.2
North Fayette township	13,934	12,254	9,537	6,187	5,293	4,037	25.18	25.18	553.4	245.7
Enlow CDP (part)	898	(X)	(X)	466	(X)	(X)	0.43	0.43	2,088.4	1,083.7
Imperial CDP (part)	546	(X)	(X)	314	(X)	(X)	1.02	1.02	535.3	307.8
Nobletown CDP (part)	508	(X)	(X)	208	(X)	(X)	1.00	1.00	508.0	208.0
Sturgeon CDP (part)	1,345	(X)	(X)	524	(X)	(X)	0.86	0.86	1,564.0	609.3
North Versailles township	10,229	11,125	12,302	5,219	5,227	5,328	8.19	8.02	1,275.4	650.7
Oakdale borough	1,459	1,551	1,752	641	640	665	0.47	0.47	3,104.3	1,363.8
Oakmont borough	6,303	6,911	6,961	3,233	3,269	3,177	1.77	1.59	3,964.2	2,033.3
O'Hara township	8,407	8,856	9,096	3,663	3,381	3,377	7.37	7.02	1,197.6	521.8
Ohio township	4,757	3,086	2,459	1,987	1,177	850	6.86	6.86	693.4	289.7
Penn Hills township	42,329	46,809	51,479	20,342	20,355	20,467	19.36	19.12	2,213.9	1,063.9
Pennsbury Village borough	661	738	774	493	500	501	0.08	0.08	8,262.5	6,162.5
Pine township	11,497	7,683	4,048	4,122	2,500	1,514	16.98	16.96	677.9	243.0
Pitcairn borough	3,294	3,689	4,087	1,866	1,901	1,917	0.51	0.51	6,458.8	3,658.8
Pittsburgh city	305,704	334,563	369,879	156,165	163,366	170,159	58.34	55.37	5,521.1	2,820.4
Pleasant Hills borough	8,268	8,397	8,884	3,724	3,572	3,515	2.78	2.78	2,974.1	1,339.6
Plum borough	27,126	26,940	25,609	11,494	10,624	9,289	28.96	28.58	949.1	402.2
Port Vue borough	3,798	4,228	4,641	1,832	1,940	1,957	1.17	1.14	3,331.6	1,607.0
Rankin borough	2,122	2,315	2,503	1,046	1,126	1,186	0.50	0.44	4,822.7	2,377.3
Reserve township	3,333	3,856	3,866	1,543	1,605	1,489	2.06	2.06	1,618.0	749.0
Richland township	11,100	9,231	8,600	4,434	3,508	3,201	14.63	14.63	758.7	303.1
Bakerstown CDP	1,761	(X)	(X)	810	(X)	(X)	2.18	2.18	807.8	371.6
Gibsonia CDP	2,733	(X)	(X)	1,054	(X)	(X)	3.85	3.85	709.9	273.8
Robinson township	13,354	12,289	10,830	6,095	5,158	4,498	15.03	14.91	895.6	408.8
Ross township	31,105	32,551	33,482	14,909	14,422	14,124	14.47	14.47	2,149.6	1,030.3
Glenshaw CDP (part)	1,045	(X)	(X)	399	(X)	(X)	0.36	0.36	2,902.8	1,108.3
Rossllyn Farms borough	427	464	483	179	193	194	0.56	0.56	762.5	319.6
Scott township	17,024	17,288	17,118	8,345	8,163	7,797	3.91	3.91	4,354.0	2,134.3
Sewickley borough	3,827	3,902	4,134	1,965	2,037	2,116	1.14	1.00	3,827.0	1,965.0
Sewickley Heights borough	810	981	984	365	355	406	7.26	7.26	111.6	50.3
Sewickley Hills borough	639	652	622	255	231	222	2.53	2.53	252.6	100.8
Shaler township	28,757	29,757	30,533	12,527	12,334	11,830	11.17	11.08	2,595.4	1,130.6
Allison Park CDP (part)	3,660	(X)	(X)	1,453	(X)	(X)	1.43	1.43	2,559.4	1,016.1
Glenshaw CDP (part)	7,936	(X)	(X)	3,389	(X)	(X)	2.74	2.74	2,896.4	1,236.9
Sharpsburg borough	3,446	3,594	3,781	1,869	1,911	1,864	0.64	0.49	7,032.7	3,814.3
South Fayette township	14,416	12,271	10,329	6,206	4,924	3,775	20.39	20.38	707.4	304.5
Nobletown CDP (part)	67	(X)	(X)	26	(X)	(X)	0.21	0.21	319.0	123.8
Sturgeon CDP (part)	365	(X)	(X)	160	(X)	(X)	0.26	0.26	1,403.8	615.4
South Park township	13,416	14,340	14,292	5,669	5,616	5,368	9.27	9.27	1,447.2	611.5
South Park Township CDP	13,416	14,340	14,292	5,669	5,616	5,368	9.27	9.27	1,447.2	611.5
South Versailles township	351	351	515	161	162	206	0.97	0.88	398.9	183.0
Springdale borough	3,405	3,828	3,992	1,741	1,802	1,846	1.09	0.93	3,661.3	1,872.0
Springdale township	1,636	1,802	1,777	837	838	740	2.40	2.25	727.1	372.0
Harwick CDP	899	(X)	(X)	497	(X)	(X)	0.44	0.44	2,043.2	1,129.5
Stowe township	6,362	6,706	7,681	3,393	3,556	3,674	2.30	1.98	3,213.1	1,713.6
Swissvale borough	8,983	9,653	10,637	5,072	5,097	5,284	1.24	1.20	7,485.8	4,226.7
Tarentum borough	4,530	4,993	5,674	2,417	2,556	2,649	1.39	1.22	3,713.1	1,981.1
Thornburg borough	455	468	461	193	182	177	0.43	0.43	1,058.1	448.8
Trafford borough (part)	61	31	90	31	10	30	0.22	0.22	277.3	140.9
Turtle Creek borough	5,349	6,076	6,556	2,851	2,969	3,067	0.97	0.97	5,514.4	2,939.2
Upper St. Clair township	19,229	20,053	19,692	7,287	7,091	6,806	9.83	9.82	1,958.1	742.1
Upper St. Clair CDP	19,229	20,053	19,692	7,287	7,091	6,806	9.83	9.82	1,958.1	742.1
Verona borough	2,474	3,124	3,260	1,254	1,480	1,404	0.60	0.51	4,851.0	2,458.8
Versailles borough	1,515	1,724	1,821	866	937	928	0.54	0.49	3,091.8	1,767.3
Wall borough	580	727	853	334	363	368	0.44	0.44	1,318.2	759.1
West Deer township	11,771	11,563	11,371	5,111	4,584	4,304	28.87	28.87	407.7	177.0
Allison Park CDP (part)	—	(X)	(X)	—	(X)	(X)	0.01	0.01	—	—
Bairdford CDP	698	(X)	(X)	331	(X)	(X)	1.51	1.51	462.3	219.2
Curtisville CDP	1,064	1,173	1,285	513	528	544	1.42	1.42	749.3	361.3
Russellton CDP	1,440	1,530	1,691	647	645	659	1.43	1.43	1,007.0	452.4

Table 8.

Population and Housing Units: 1990 to 2010; and Area Measurements and Density: 2010—Con.

[For information concerning historical counts and geographic change, see "User Notes." For information on confidentiality, nonsampling error, and definitions, see Appendixes]

State County/County Equivalent County Subdivision Place	Population			Housing units			Area measurements in square miles		Average per square mile of land	
	2010	2000	1990	2010	2000	1990	Total area	Land area	Population density	Housing unit density
Pennsylvania—Con.										
Allegheny County—Con.										
West Elizabeth borough	518	565	634	250	279	271	0.25	0.18	2,877.8	1,388.9
West Homestead borough	1,929	2,197	2,495	995	1,106	1,218	1.01	0.92	2,096.7	1,081.5
West Mifflin borough	20,313	22,464	23,644	9,462	9,966	9,948	14.51	14.21	1,429.5	665.9
West View borough	6,771	7,277	7,734	3,173	3,304	3,352	1.01	1.01	6,704.0	3,141.6
Whitaker borough	1,271	1,338	1,416	606	620	617	0.33	0.30	4,236.7	2,020.0
Whitehall borough	13,944	14,444	14,451	6,642	6,519	6,346	3.33	3.33	4,187.4	1,994.6
White Oak borough	7,862	8,437	8,761	3,888	3,821	3,838	6.67	6.62	1,187.6	587.3
Wilkins township	6,357	6,917	7,585	3,381	3,432	3,325	2.74	2.74	2,320.1	1,233.9
Wilksburg borough	15,930	19,196	21,080	10,046	10,696	11,354	2.25	2.25	7,080.0	4,464.9
Wilmerding borough	2,190	2,145	2,222	1,189	1,199	1,165	0.43	0.43	5,093.0	2,765.1
Armstrong County										
Apollo borough	68,941	72,392	73,478	32,520	32,387	31,757	663.84	653.20	105.5	49.8
Applewold borough	1,647	1,765	1,895	784	856	863	0.35	0.31	5,312.9	2,529.0
Atwood borough	310	356	388	192	160	168	0.05	0.05	6,200.0	3,840.0
Bethel township	107	112	128	50	43	49	2.11	2.09	51.2	23.9
Boggs township	1,183	1,290	1,261	593	656	616	15.86	15.27	77.5	38.8
Bradys Bend township	936	979	981	399	486	461	24.91	24.58	38.1	16.2
Burrell township	773	939	963	517	582	592	12.61	12.61	61.3	41.0
Cadogan township	689	749	728	331	346	286	21.98	21.46	32.1	15.4
Cowanshannock township	344	390	427	167	181	180	1.11	0.99	347.5	168.7
Dayton borough	2,899	3,006	2,813	1,250	1,210	1,145	46.35	45.66	63.5	27.4
East Franklin township	553	543	572	251	254	258	0.38	0.38	1,455.3	660.5
West Hills CDP	4,082	3,900	3,923	1,783	1,656	1,530	31.55	30.88	132.2	57.7
Elderton borough	1,263	1,229	1,240	532	517	473	3.45	3.25	388.6	163.7
Ford City borough	356	358	371	169	156	157	0.32	0.32	1,112.5	528.1
Ford Cliff borough	2,991	3,451	3,413	1,644	1,713	1,701	0.76	0.64	4,673.4	2,568.8
Freeport borough	371	412	450	180	184	184	0.08	0.08	4,637.5	2,250.0
Gilpin township	1,813	1,962	1,983	897	944	925	1.30	1.27	1,427.6	706.3
Hovey township	2,496	2,587	2,804	1,158	1,114	1,245	17.14	16.45	151.7	70.4
Kiskiminetas township	97	93	99	100	97	111	2.15	2.15	45.1	46.5
Orchard Hills CDP	4,800	4,950	5,456	2,105	2,074	2,201	41.04	40.67	118.0	51.8
Kittanning borough	1,952	2,152	2,019	881	901	883	3.97	3.95	494.2	223.0
Kittanning township	4,044	4,787	5,120	2,109	2,251	2,391	1.25	1.00	4,044.0	2,109.0
Leechburg borough	2,265	2,359	2,310	952	915	804	30.80	30.71	73.8	31.0
Madison township	2,156	2,386	2,504	1,138	1,193	1,243	0.48	0.44	4,900.0	2,586.4
Mahoning township	820	943	941	538	566	548	30.92	30.03	27.3	17.9
Manor township	1,425	1,502	1,504	666	667	647	25.22	24.78	57.5	26.9
Lenape Heights CDP	4,227	4,231	4,482	2,022	1,879	1,901	17.14	16.58	254.9	122.0
Manorville borough	1,167	1,212	1,355	536	543	568	0.74	0.74	1,577.0	724.3
North Apollo borough	410	401	418	183	191	188	0.12	0.10	4,100.0	1,830.0
North Buffalo township	1,297	1,426	1,391	602	626	614	0.60	0.54	2,401.9	1,114.8
Parker city	3,011	2,942	2,897	1,301	1,203	1,111	25.14	24.71	121.9	52.7
Parks township	840	799	853	400	356	349	0.96	0.96	875.0	416.7
Kiskimere CDP	2,744	2,754	2,739	1,268	1,186	1,146	14.20	14.04	195.4	90.3
North Vandergrift CDP	136	(X)	(X)	62	(X)	(X)	0.37	0.32	425.0	193.8
Pleasant View CDP	447	(X)	(X)	244	(X)	(X)	0.64	0.61	732.8	400.0
Perry township	780	(X)	(X)	380	(X)	(X)	1.03	0.98	795.9	387.8
Pine township	352	404	322	277	263	258	15.02	15.02	23.4	18.4
Templeton CDP	412	499	534	212	284	286	4.60	4.34	94.9	48.8
Plumcreek township	325	(X)	(X)	148	(X)	(X)	0.58	0.46	706.5	321.7
Rayburn township	2,375	2,304	2,400	1,025	935	867	43.05	42.38	56.0	24.2
Redbank township	1,907	1,811	1,823	811	737	723	12.09	11.85	160.9	68.4
Rural Valley borough	1,064	1,296	1,058	548	510	468	32.59	32.30	32.9	17.0
South Bend township	876	922	957	431	414	411	2.11	2.11	415.2	204.3
South Bethlehem borough	1,167	1,259	1,304	513	523	470	22.60	22.53	51.8	22.8
South Buffalo township	481	444	479	218	208	206	0.15	0.15	3,206.7	1,453.3
Sugarcreek township	2,636	2,785	2,687	1,090	1,048	1,009	27.78	26.96	97.8	40.4
Valley township	1,539	1,557	1,496	607	570	544	26.67	26.67	57.7	22.8
Washington township	656	681	709	276	298	256	14.74	14.74	44.5	18.7
Wayne township	923	1,029	984	542	695	606	23.35	22.45	41.1	24.1
West Franklin township	1,200	1,117	937	516	462	423	45.01	44.72	26.8	11.5
West Kittanning borough	1,853	1,935	2,008	808	804	758	26.08	26.08	71.1	31.0
Worthington borough	1,175	1,199	1,253	615	572	569	0.43	0.43	2,732.6	1,430.2
Beaver County	639	778	713	282	319	289	0.69	0.69	926.1	408.7
Beaver County										
Aliquippa city	170,539	181,412	186,093	78,211	77,765	76,336	444.04	434.71	392.3	179.9
Ambridge borough	9,438	11,734	13,374	5,296	5,843	6,118	4.60	4.19	2,252.5	1,264.0
Baden borough	7,050	7,769	8,133	3,952	4,099	4,078	1.69	1.49	4,731.5	2,652.3
Baden township	4,135	4,377	5,074	1,995	1,986	2,181	2.48	2.26	1,829.6	882.7

Table 8.

Population and Housing Units: 1990 to 2010; and Area Measurements and Density: 2010—Con.

[For information concerning historical counts and geographic change, see "User Notes." For information on confidentiality, nonsampling error, and definitions, see Appendixes]

State County/County Equivalent County Subdivision Place	Population			Housing units			Area measurements in square miles		Average per square mile of land	
	2010	2000	1990	2010	2000	1990	Total area	Land area	Population density	Housing unit density
Pennsylvania—Con.										
Beaver County—Con.										
Beaver borough	4,531	4,775	5,028	2,332	2,297	2,365	1.12	0.92	4,925.0	2,534.8
Beaver Falls city	8,987	9,920	10,687	4,085	4,380	4,667	2.35	2.13	4,219.2	1,917.8
Big Beaver borough	1,970	2,186	2,298	895	905	889	18.03	17.79	110.7	50.3
Bridgewater borough	704	739	751	395	361	351	0.73	0.62	1,135.5	637.1
Brighton township	8,227	8,024	7,489	3,145	2,875	2,544	19.44	19.40	424.1	162.1
Center township	11,795	11,492	10,742	4,907	4,438	3,997	15.35	15.05	783.7	326.0
Chippewa township	7,620	7,021	6,988	3,336	2,933	2,780	15.69	15.69	485.7	212.6
Conway borough	2,176	2,290	2,424	1,044	1,026	1,004	1.46	1.28	1,700.0	815.6
Darlington borough	254	299	311	114	130	132	0.08	0.08	3,175.0	1,425.0
Darlington township	1,962	1,974	2,040	870	847	836	22.05	21.97	89.3	39.6
Daugherty township	3,187	3,441	3,433	1,312	1,317	1,256	9.92	9.89	322.2	132.7
East Rochester borough	567	623	672	271	293	294	0.46	0.37	1,532.4	732.4
Eastvale borough	225	293	328	107	133	149	0.12	0.09	2,500.0	1,188.9
Economy borough	8,970	9,363	9,305	3,797	3,629	3,268	17.93	17.88	501.7	212.4
Ellwood City borough (part)	632	732	850	318	327	360	0.32	0.32	1,975.0	993.8
Fallston borough	266	307	392	128	136	175	0.52	0.48	554.2	266.7
Frankfort Springs borough	130	130	134	54	51	49	0.26	0.26	500.0	207.7
Franklin township	4,052	4,307	3,821	1,781	1,715	1,570	17.85	17.69	229.1	100.7
Freedom borough	1,569	1,763	1,897	712	731	774	0.74	0.60	2,615.0	1,186.7
Georgetown borough	174	182	194	72	70	75	0.25	0.17	1,023.5	423.5
Glasgow borough	60	63	74	33	28	30	0.11	0.06	1,000.0	550.0
Greene township	2,356	2,705	2,573	900	1,002	897	26.22	25.02	94.2	36.0
Hanover township	3,690	3,529	3,470	1,453	1,413	1,255	45.03	44.88	82.2	32.4
Harmony township	3,197	3,373	3,694	1,484	1,509	1,534	3.07	2.91	1,098.6	510.0
Homewood borough	109	147	162	59	62	64	0.17	0.17	641.2	347.1
Hookstown borough	147	152	169	70	72	72	0.14	0.14	1,050.0	500.0
Hopewell township	12,593	13,254	13,274	5,530	5,636	5,459	16.99	16.76	751.4	330.0
Independence township	2,503	2,802	2,563	1,060	1,069	951	23.42	23.18	108.0	45.7
Industry borough	1,835	1,921	2,124	812	816	792	10.98	10.13	181.1	80.2
Koppel borough	762	856	1,024	389	409	438	0.57	0.54	1,411.1	720.4
Marion township	913	940	909	402	388	386	10.48	10.25	89.1	39.2
Midland borough	2,635	3,137	3,321	1,441	1,651	1,688	1.99	1.81	1,455.8	796.1
Monaca borough	5,737	6,286	6,739	2,833	2,892	2,772	2.38	2.03	2,826.1	1,395.6
New Brighton borough	6,025	6,641	6,854	2,912	2,999	3,116	1.12	1.03	5,849.5	2,827.2
New Galilee borough	379	424	500	179	189	208	0.28	0.28	1,353.6	639.3
New Sewickley township	7,360	7,076	7,075	3,349	2,879	2,628	32.69	32.69	225.1	102.4
North Sewickley township	5,488	6,120	6,178	2,311	2,326	2,248	21.07	20.77	264.2	111.3
Ohioville borough	3,533	3,759	3,865	1,507	1,439	1,396	23.69	23.34	151.4	64.6
Patterson township	3,029	3,197	3,074	1,483	1,332	1,331	1.64	1.64	1,847.0	904.3
Patterson Heights borough	636	670	576	275	268	234	0.24	0.23	2,765.2	1,195.7
Potter township	548	580	546	236	222	206	6.93	6.46	84.8	36.5
Pulaski township	1,500	1,674	1,697	721	764	743	0.73	0.73	2,054.8	987.7
Raccoon township	3,064	3,397	3,426	1,259	1,227	1,177	19.44	18.84	162.6	66.8
Rochester borough	3,657	4,014	4,156	1,799	1,900	1,952	0.73	0.59	6,198.3	3,049.2
Rochester township	2,802	3,129	3,247	1,262	1,268	1,246	3.95	3.89	720.3	324.4
Shippingport borough	214	237	227	99	95	91	3.68	3.33	64.3	29.7
South Beaver township	2,717	2,974	2,942	1,155	1,139	1,065	29.77	29.69	91.5	38.9
South Heights borough	475	542	647	241	256	269	0.41	0.33	1,439.4	730.3
Vanport township	1,321	1,451	1,700	817	827	848	1.19	0.91	1,451.6	897.8
West Mayfield borough	1,239	1,187	1,312	541	499	625	0.79	0.79	1,568.4	684.8
White township	1,394	1,434	1,610	681	667	703	0.70	0.70	1,991.4	972.9
Bedford County										
Bedford borough	2,841	3,141	3,137	1,676	1,640	1,579	1.11	1.09	2,606.4	1,537.6
Bedford township	5,395	5,417	4,945	2,559	2,403	2,292	68.31	68.08	79.2	37.6
Bloomfield township	1,016	973	766	373	356	296	19.40	19.39	52.4	19.2
Broad Top township	1,687	1,827	1,918	890	888	867	48.48	48.18	35.0	18.5
Defiance CDP	239	(X)	(X)	109	(X)	(X)	0.17	0.17	1,405.9	641.2
Coaldale borough	161	146	143	61	70	70	0.03	0.03	5,366.7	2,033.3
Colerain township	1,195	1,147	1,058	516	483	419	42.00	41.93	28.5	12.3
Cumberland Valley township	1,597	1,494	1,473	735	710	630	60.25	59.66	26.8	12.3
East Providence township	1,854	1,858	1,785	923	879	778	50.76	50.37	36.8	18.3
East St. Clair township	3,048	3,123	2,765	1,387	1,406	1,256	34.05	33.89	89.9	40.9
Everett borough	1,834	1,905	1,777	933	967	904	1.06	0.98	1,871.4	952.0
Harrison township	972	1,007	967	596	600	560	37.09	37.06	26.2	16.1
Hopewell borough	230	222	194	107	111	93	0.12	0.11	2,090.9	972.7

Table 8.

Population and Housing Units: 1990 to 2010; and Area Measurements and Density: 2010—Con.

[For information concerning historical counts and geographic change, see "User Notes." For information on confidentiality, nonsampling error, and definitions, see Appendixes]

State County/County Equivalent County Subdivision Place	Population			Housing units			Area measurements in square miles		Average per square mile of land	
	2010	2000	1990	2010	2000	1990	Total area	Land area	Population density	Housing unit density
Pennsylvania—Con.										
Bedford County—Con.										
Hopewell township	2,010	1,894	1,928	931	866	835	34.47	34.20	58.8	27.2
Hyndman borough	910	1,005	1,019	413	448	445	0.53	0.51	1,784.3	809.8
Juniata township	954	1,016	865	530	585	522	47.51	47.43	20.1	11.2
Kimmel township	1,616	1,609	1,605	855	852	749	20.19	20.18	80.1	42.4
King township	1,238	1,264	1,226	531	514	466	15.73	15.70	78.9	33.8
Liberty township	1,368	1,477	1,478	665	693	652	26.53	26.19	52.2	25.4
Stonerstown CDP	376	(X)	(X)	185	(X)	(X)	0.36	0.36	1,044.4	513.9
Lincoln township	425	380	394	173	177	142	16.29	16.28	26.1	10.6
Londonderry township	1,856	1,760	1,893	848	799	786	54.96	54.79	33.9	15.5
Mann township	500	481	481	361	385	305	35.70	35.68	14.0	10.1
Manns Choice borough	300	291	249	142	124	117	0.51	0.50	600.0	284.0
Monroe township	1,336	1,372	1,305	708	672	597	87.68	87.59	15.3	8.1
Napier township	2,198	2,145	2,054	1,100	1,156	985	58.65	57.78	38.0	19.0
New Paris borough	186	214	223	80	84	85	0.06	0.06	3,100.0	1,333.3
Pavia township	295	325	296	180	191	159	22.15	22.14	13.3	8.1
Pleasantville borough	198	211	215	86	87	85	0.07	0.07	2,828.6	1,228.6
Rainsburg borough	133	146	175	65	66	64	0.16	0.16	831.3	406.3
St. Clairsville borough	78	86	88	34	38	41	0.03	0.03	2,600.0	1,133.3
Saxton borough	736	803	838	392	397	403	0.41	0.41	1,795.1	956.1
Schellsburg borough	338	316	245	155	148	132	0.25	0.25	1,352.0	620.0
Snake Spring township	1,639	1,482	1,511	716	652	630	26.26	26.07	62.9	27.5
Southampton township	976	1,010	920	557	526	484	80.19	80.15	12.2	6.9
South Woodbury township	2,155	2,000	1,839	824	762	691	33.75	33.72	63.9	24.4
West Providence township	3,210	3,323	3,233	1,556	1,590	1,514	38.74	38.24	83.9	40.7
Earlston CDP	1,122	(X)	(X)	530	(X)	(X)	1.08	1.08	1,038.9	490.7
West St. Clair township	1,730	1,647	1,543	713	681	622	29.85	29.85	58.0	23.9
Woodbury borough	284	269	239	123	114	95	0.13	0.13	2,184.6	946.2
Woodbury township	1,263	1,198	1,129	460	409	388	23.45	23.42	53.9	19.6
Berks County										
Adamstown borough (part)	17	2	—	11	1	—	0.02	0.02	850.0	550.0
Albany township	1,724	1,662	1,547	721	686	622	39.83	39.76	43.4	18.1
Kempton CDP	169	(X)	(X)	63	(X)	(X)	0.80	0.79	213.9	79.7
Alsace township	3,751	3,689	3,459	1,555	1,503	1,377	12.18	12.16	308.5	127.9
Alsace Manor CDP	478	(X)	(X)	192	(X)	(X)	0.34	0.34	1,405.9	564.7
Amity township	12,583	8,867	6,434	4,545	3,323	2,422	18.48	18.17	692.5	250.1
Amity Gardens CDP	3,402	3,370	2,714	1,272	1,269	968	1.19	1.19	2,858.8	1,068.9
Douglassville CDP	448	(X)	(X)	299	(X)	(X)	0.70	0.65	689.2	460.0
Bally borough	1,090	1,062	973	457	426	370	0.52	0.52	2,096.2	878.8
Bechtelsville borough	942	931	884	372	366	318	0.51	0.50	1,884.0	744.0
Bern township	6,797	6,758	5,748	2,168	1,964	1,719	20.16	19.35	351.3	112.0
Greenfields CDP	1,170	(X)	(X)	531	(X)	(X)	0.76	0.73	1,602.7	727.4
Bernville borough	955	865	789	382	372	340	0.44	0.43	2,220.9	888.4
Bethel township	4,112	4,166	3,676	1,556	1,551	1,373	42.33	42.22	97.4	36.9
Bethel CDP	499	(X)	(X)	213	(X)	(X)	0.88	0.88	567.0	242.0
Frystown CDP	380	(X)	(X)	138	(X)	(X)	1.22	1.21	314.0	114.0
Schubert CDP	249	(X)	(X)	105	(X)	(X)	0.61	0.61	408.2	172.1
Birdsboro borough	5,163	5,064	4,222	2,014	1,927	1,634	1.37	1.33	3,882.0	1,514.3
Bovertown borough	4,055	3,940	3,759	2,026	1,885	1,713	0.78	0.78	5,198.7	2,597.4
Brecknock township	4,585	4,459	3,770	1,733	1,611	1,332	17.76	17.67	259.5	98.1
Alleghenyville CDP	1,134	(X)	(X)	384	(X)	(X)	2.69	2.68	423.1	143.3
Gouglersville CDP (part)	54	(X)	(X)	24	(X)	(X)	0.30	0.30	180.0	80.0
Caernarvon township	4,006	2,312	1,933	1,512	925	766	8.91	8.89	450.6	170.1
Morgantown CDP (part)	773	(X)	(X)	331	(X)	(X)	0.80	0.80	966.3	413.8
Centerport borough	387	327	284	150	138	117	0.19	0.19	2,036.8	789.5
Centre township	4,036	3,631	3,154	1,570	1,399	1,137	21.54	21.36	189.0	73.5
Dauberville CDP	848	(X)	(X)	330	(X)	(X)	2.11	2.10	403.8	157.1
Mohrsville CDP	383	(X)	(X)	162	(X)	(X)	1.17	1.17	327.4	138.5
Colebrookdale township	5,078	5,270	5,469	2,077	2,030	1,943	8.46	8.44	601.7	246.1
New Berlinville CDP	1,368	(X)	(X)	581	(X)	(X)	1.51	1.51	906.0	384.8
Cumru township	15,147	13,816	13,142	7,080	6,127	5,697	21.18	20.90	724.7	338.8
Flying Hills CDP	2,568	1,191	1,526	1,510	610	872	0.59	0.58	4,427.6	2,603.4
Gouglersville CDP (part)	374	(X)	(X)	152	(X)	(X)	0.72	0.72	519.4	211.1
Grill CDP	1,468	(X)	(X)	594	(X)	(X)	0.77	0.77	1,906.5	771.4
Montrose Manor CDP (part)	533	(X)	(X)	249	(X)	(X)	0.20	0.20	2,665.0	1,245.0
Pennwyn CDP	780	(X)	(X)	340	(X)	(X)	0.53	0.53	1,471.7	641.5

Table 8.

Population and Housing Units: 1990 to 2010; and Area Measurements and Density: 2010—Con.

[For information concerning historical counts and geographic change, see "User Notes." For information on confidentiality, nonsampling error, and definitions, see Appendixes]

State County/County Equivalent County Subdivision Place	Population			Housing units			Area measurements in square miles		Average per square mile of land	
	2010	2000	1990	2010	2000	1990	Total area	Land area	Population density	Housing unit density
Pennsylvania—Con.										
Berks County—Con.										
District township	1,337	1,449	1,211	565	548	461	11.54	11.51	116.2	49.1
Douglass township	3,306	3,327	3,570	1,478	1,239	1,228	12.65	12.54	263.6	117.9
Earl township	3,195	3,050	3,016	1,277	1,202	1,108	13.82	13.74	232.5	92.9
Exeter township	25,550	21,161	17,260	10,051	8,208	6,780	24.58	24.23	1,054.5	414.8
Baumstown CDP	422	(X)	(X)	190	(X)	(X)	1.00	1.00	422.0	190.0
Jacksonwald CDP	3,393	(X)	(X)	1,204	(X)	(X)	1.79	1.78	1,906.2	676.4
Lorane CDP	4,236	2,994	2,580	1,824	1,206	967	1.78	1.78	2,379.8	1,024.7
Pennside CDP (part)	921	(X)	(X)	401	(X)	(X)	0.24	0.23	4,004.3	1,743.5
Reiffton CDP	4,178	2,888	2,522	1,586	1,099	996	1.89	1.89	2,210.6	839.2
Stony Creek Mills CDP (part)	370	(X)	(X)	151	(X)	(X)	0.28	0.28	1,321.4	539.3
Fleetwood borough	4,085	4,018	3,478	1,720	1,623	1,412	1.04	1.03	3,966.0	1,669.9
Greenwich township	3,725	3,386	2,977	1,539	1,330	1,078	31.10	31.00	120.2	49.6
Hamburg borough	4,289	4,114	3,987	2,019	1,932	1,801	1.95	1.88	2,281.4	1,073.9
Heidelberg township	1,724	1,636	1,513	641	613	524	14.31	14.24	121.1	45.0
Hereford township	2,997	3,174	3,026	1,263	1,271	1,106	15.41	15.36	195.1	82.2
Hereford CDP	930	(X)	(X)	433	(X)	(X)	1.02	1.01	920.8	428.7
Jefferson township	1,977	1,604	1,410	745	602	551	16.02	15.91	124.3	46.8
New Schaefferstown CDP	223	(X)	(X)	83	(X)	(X)	1.04	1.04	214.4	79.8
Kenhorst borough	2,877	2,679	2,918	1,261	1,254	1,286	0.59	0.59	4,876.3	2,137.3
Kutztown borough	5,012	5,067	4,704	2,187	1,940	1,805	1.64	1.64	3,056.1	1,333.5
Laureldale borough	3,911	3,759	3,726	1,675	1,685	1,643	0.80	0.80	4,888.8	2,093.8
Leesport borough	1,918	1,805	1,825	790	718	729	0.73	0.70	2,740.0	1,128.6
Lenhartsville borough	165	173	195	80	82	85	0.14	0.13	1,269.2	615.4
Longswamp township	5,679	5,608	5,387	2,467	2,097	1,925	22.91	22.85	248.5	108.0
Mertztown CDP	664	(X)	(X)	289	(X)	(X)	1.06	1.06	626.4	272.6
Lower Alsace township	4,475	4,478	4,627	1,965	1,956	1,984	4.78	4.74	944.1	414.6
Pennside CDP (part)	3,294	(X)	(X)	1,474	(X)	(X)	0.69	0.69	4,773.9	2,136.2
Stony Creek Mills CDP (part)	675	(X)	(X)	274	(X)	(X)	0.31	0.31	2,177.4	883.9
Lower Heidelberg township	5,513	4,150	2,209	2,079	1,578	870	15.44	14.86	371.0	139.9
Lyons borough	478	504	499	223	216	220	0.36	0.36	1,327.8	619.4
Maidencreek township	9,126	6,553	3,397	3,307	2,357	1,259	14.83	13.66	668.1	242.1
Blandon CDP	7,152	(X)	(X)	2,569	(X)	(X)	4.44	4.44	1,610.8	578.6
Marion township	1,688	1,573	1,415	689	551	496	15.13	15.08	111.9	45.7
Stouchsburg CDP	600	(X)	(X)	258	(X)	(X)	1.35	1.35	444.4	191.1
Maxatawny township	7,906	5,982	5,724	1,567	1,384	1,270	25.95	25.88	305.5	60.5
Bowers CDP	326	(X)	(X)	134	(X)	(X)	0.61	0.61	534.4	219.7
Kutztown University CDP	2,918	(X)	(X)	—	(X)	(X)	0.37	0.37	7,886.5	—
Mohnton borough	3,043	2,963	2,484	1,303	1,259	1,044	0.77	0.76	4,003.9	1,714.5
Mount Penn borough	3,106	3,016	2,863	1,341	1,335	1,303	0.43	0.43	7,223.3	3,118.6
Muhlenberg township	19,628	16,305	12,636	8,126	6,897	5,159	12.00	11.78	1,666.2	689.8
Fox Chase CDP	1,622	(X)	(X)	592	(X)	(X)	0.36	0.34	4,770.6	1,741.2
Hyde Park CDP	2,528	(X)	(X)	1,098	(X)	(X)	0.50	0.50	5,056.0	2,196.0
Muhlenberg Park CDP	1,420	(X)	(X)	636	(X)	(X)	0.59	0.59	2,406.8	1,078.0
Riverview Park CDP	3,380	(X)	(X)	1,415	(X)	(X)	1.02	0.99	3,414.1	1,429.3
South Temple CDP	1,424	(X)	(X)	626	(X)	(X)	0.33	0.33	4,315.2	1,897.0
Temple CDP	1,877	(X)	(X)	844	(X)	(X)	0.34	0.34	5,520.6	2,482.4
New Morgan borough	71	35	36	6	12	14	5.75	5.48	13.0	1.1
North Heidelberg township	1,214	1,325	1,288	499	488	468	13.84	13.47	90.1	37.0
Oley township	3,620	3,583	3,362	1,532	1,425	1,281	24.09	23.90	151.5	64.1
Oley CDP	1,282	(X)	(X)	555	(X)	(X)	1.24	1.23	1,042.3	451.2
Ontelaunee township	1,646	1,217	1,359	680	555	627	9.36	8.72	188.8	78.0
Penn township	1,949	1,993	1,831	779	744	642	18.98	18.49	105.4	42.1
Perry township	2,417	2,517	2,516	1,029	1,017	934	18.17	18.01	134.2	57.1
Pike township	1,723	1,677	1,359	682	627	516	14.02	13.99	123.2	48.7
Reading city	88,082	81,207	78,380	34,208	34,314	34,276	10.14	9.88	8,915.2	3,462.3
Richmond township	3,397	3,500	3,439	1,458	1,484	1,343	23.58	23.53	144.4	62.0
Virginville CDP	309	(X)	(X)	142	(X)	(X)	1.14	1.14	271.1	124.6
Walnuttown CDP	484	(X)	(X)	218	(X)	(X)	0.54	0.54	896.3	403.7
Robeson township	7,216	6,869	5,954	2,771	2,568	2,181	34.22	33.92	212.7	81.7
Gibraltar CDP	680	(X)	(X)	281	(X)	(X)	1.30	1.24	548.4	226.6
Robesonia borough	2,061	2,036	1,944	898	858	772	0.89	0.89	2,315.7	1,009.0
Rockland township	3,778	3,765	2,675	1,469	1,368	989	17.02	16.95	222.9	86.7
Dryville CDP	398	(X)	(X)	155	(X)	(X)	1.39	1.39	286.3	111.5
New Jerusalem CDP	649	(X)	(X)	236	(X)	(X)	1.82	1.82	356.6	129.7
Ruscombmanor township	4,112	3,776	3,129	1,608	1,421	1,163	13.74	13.68	300.6	117.5
St. Lawrence borough	1,809	1,812	1,542	763	781	622	0.88	0.88	2,055.7	867.0

Table 8.

Population and Housing Units: 1990 to 2010; and Area Measurements and Density: 2010—Con.

[For information concerning historical counts and geographic change, see "User Notes." For information on confidentiality, nonsampling error, and definitions, see Appendixes]

State County/County Equivalent County Subdivision Place	Population			Housing units			Area measurements in square miles		Average per square mile of land	
	2010	2000	1990	2010	2000	1990	Total area	Land area	Population density	Housing unit density
Pennsylvania—Con.										
Berks County—Con.										
Shillington borough	5,273	5,059	5,062	2,335	2,321	2,256	0.97	0.96	5,492.7	2,432.3
Shoemakersville borough	1,378	2,124	1,443	624	638	594	0.58	0.56	2,460.7	1,114.3
Sinking Spring borough	4,008	2,639	2,467	1,733	1,269	1,198	1.26	1.26	3,181.0	1,375.4
South Heidelberg township	7,271	5,491	4,382	2,656	2,027	1,475	13.85	13.81	526.5	192.3
Spring township	27,119	21,805	18,999	10,996	8,995	7,437	18.54	18.48	1,467.5	595.0
Colony Park CDP	1,076	(X)	(X)	401	(X)	(X)	0.38	0.38	2,831.6	1,055.3
Gouglersville CDP (part)	120	(X)	(X)	58	(X)	(X)	0.36	0.36	333.3	161.1
Lincoln Park CDP	1,615	(X)	(X)	765	(X)	(X)	0.31	0.31	5,209.7	2,467.7
Montrose Manor CDP (part)	71	(X)	(X)	33	(X)	(X)	0.03	0.03	2,366.7	1,100.0
Springmont CDP	724	(X)	(X)	316	(X)	(X)	0.17	0.17	4,258.8	1,858.8
Spring Ridge CDP	1,003	786	(X)	560	397	(X)	0.90	0.90	1,114.4	622.2
West Lawn CDP	1,715	(X)	(X)	730	(X)	(X)	0.21	0.21	8,166.7	3,476.2
West Wyomissing CDP	3,407	3,016	3,097	1,526	1,411	1,331	0.83	0.83	4,104.8	1,838.6
Whitfield CDP	4,733	2,952	2,585	1,934	1,102	911	1.06	1.06	4,465.1	1,824.5
Strausstown borough	342	339	353	149	146	155	0.16	0.16	2,137.5	931.3
Tilden township	3,597	3,553	2,622	1,424	1,357	887	19.21	18.98	189.5	75.0
West Hamburg CDP	1,979	(X)	(X)	806	(X)	(X)	3.40	3.36	589.0	239.9
Topton borough	2,069	1,948	1,987	877	842	779	0.69	0.69	2,998.6	1,271.0
Tulpehocken township	3,274	3,290	2,843	1,116	1,052	875	23.54	23.50	139.3	47.5
Mount Aetna CDP	354	(X)	(X)	158	(X)	(X)	0.44	0.44	804.5	359.1
Rehlersburg CDP	319	(X)	(X)	128	(X)	(X)	0.54	0.54	590.7	237.0
Union township	3,503	3,453	3,440	1,424	1,370	1,244	23.80	23.41	149.6	60.8
Upper Bern township	1,734	1,479	1,458	751	611	577	17.73	17.66	98.2	42.5
Shartlesville CDP	455	(X)	(X)	192	(X)	(X)	0.91	0.90	505.6	213.3
Upper Tulpehocken township	1,575	1,495	1,289	631	587	466	23.12	23.05	68.3	27.4
Washington township	3,810	3,354	2,799	1,508	1,250	969	14.14	14.10	270.2	107.0
Wernersville borough	2,494	2,150	1,934	994	870	770	0.76	0.76	3,281.6	1,307.9
West Reading borough	4,212	4,049	4,142	1,738	1,783	1,778	0.60	0.59	7,139.0	2,945.8
Windsor township	2,279	2,392	2,101	1,020	939	690	23.16	22.99	99.1	44.4
Edenburg CDP	681	(X)	(X)	302	(X)	(X)	0.62	0.58	1,174.1	520.7
Womelsdorf borough	2,810	2,599	2,270	1,246	1,112	948	0.90	0.90	3,122.2	1,384.4
Wyomissing borough	10,461	8,587	7,332	4,936	3,539	3,196	4.50	4.48	2,335.0	1,101.8
Blair County										
Allegheny township	127,089	129,144	130,542	56,276	55,061	54,349	527.07	525.80	241.7	107.0
Allegheny township	6,738	6,965	7,023	2,898	2,847	2,832	29.62	29.62	227.5	97.8
Foot of Ten CDP (part)	555	(X)	(X)	266	(X)	(X)	0.45	0.45	1,233.3	591.1
Lakemont CDP (part)	288	(X)	(X)	170	(X)	(X)	0.18	0.18	1,600.0	944.4
Altoona city	46,320	49,523	51,881	21,179	21,681	22,698	9.91	9.91	4,674.1	2,137.1
Antis township	6,499	6,328	6,176	2,846	2,661	2,440	61.07	60.83	106.8	46.8
Tipton CDP	1,083	1,225	1,194	488	478	466	1.82	1.82	595.1	268.1
Bellwood borough	1,828	2,016	1,976	782	822	809	0.42	0.42	4,352.4	1,861.9
Blair township	4,494	4,587	3,994	1,895	1,846	1,577	13.69	13.61	330.2	139.2
Catharine township	724	758	738	328	311	306	30.83	30.82	23.5	10.6
Duncansville borough	1,233	1,238	1,309	648	610	599	0.53	0.53	2,326.4	1,222.6
Frankstown township	7,381	7,694	7,243	3,068	3,036	2,807	49.26	48.83	151.2	62.8
Freedom township	3,458	3,261	2,959	1,540	1,324	1,162	17.38	17.37	199.1	88.7
East Freedom CDP	972	(X)	(X)	500	(X)	(X)	1.68	1.68	578.6	297.6
Greenfield township	4,173	3,904	3,802	1,884	1,697	1,604	36.25	36.25	115.1	52.0
Claysburg CDP	1,625	1,503	1,399	709	653	602	2.57	2.57	632.3	275.9
Holidaysburg borough	5,791	5,368	5,624	2,703	2,392	2,395	2.35	2.35	2,464.3	1,150.2
Huston township	1,336	1,262	1,189	525	476	426	34.90	34.89	38.3	15.0
Juniata township	1,112	1,115	1,116	474	471	444	26.13	26.07	42.7	18.2
Foot of Ten CDP (part)	117	(X)	(X)	48	(X)	(X)	0.14	0.14	835.7	342.9
Logan township	12,289	11,925	12,381	5,111	4,975	4,770	46.72	46.39	264.9	110.2
Greenwood CDP	2,458	(X)	(X)	1,155	(X)	(X)	1.03	1.03	2,386.4	1,121.4
Lakemont CDP (part)	1,580	(X)	(X)	756	(X)	(X)	1.49	1.47	1,074.8	514.3
Martinsburg borough	1,958	2,236	2,119	899	924	938	0.63	0.63	3,107.9	1,427.0
Newry borough	270	245	288	121	116	129	0.10	0.10	2,700.0	1,210.0
North Woodbury township	2,644	2,276	2,219	1,101	919	771	21.07	21.07	125.5	52.3
Roaring Spring borough	2,585	2,418	2,615	1,173	1,087	1,089	0.81	0.81	3,191.4	1,448.1
Snyder township	3,364	3,358	3,163	1,503	1,430	1,285	45.15	45.10	74.6	33.3
Grazierville CDP	665	(X)	(X)	287	(X)	(X)	1.10	1.10	604.5	260.9
Northwood CDP	296	(X)	(X)	130	(X)	(X)	0.53	0.53	558.5	245.3
Taylor township	2,465	2,239	2,327	1,068	909	864	23.35	23.35	105.6	45.7
Tunnelhill borough (part)	118	118	106	54	44	46	0.26	0.26	453.8	207.7
Tyrone borough	5,477	5,528	5,743	2,472	2,567	2,524	2.04	2.04	2,684.8	1,211.8
Tyrone township	1,885	1,800	1,677	759	719	676	41.87	41.82	45.1	18.1
Williamsburg borough	1,254	1,345	1,456	578	583	614	0.37	0.37	3,389.2	1,562.2
Woodbury township	1,693	1,637	1,418	667	614	544	32.38	32.38	52.3	20.6

Table 8.

Population and Housing Units: 1990 to 2010; and Area Measurements and Density: 2010—Con.

[For information concerning historical counts and geographic change, see "User Notes." For information on confidentiality, nonsampling error, and definitions, see Appendixes]

State County/County Equivalent County Subdivision Place	Population			Housing units			Area measurements in square miles		Average per square mile of land	
	2010	2000	1990	2010	2000	1990	Total area	Land area	Population density	Housing unit density
Pennsylvania—Con.										
Bradford County	62,622	62,761	60,967	29,979	28,664	27,058	1,161.02	1,147.40	54.6	26.1
Alba borough	157	186	170	71	75	65	0.67	0.67	234.3	106.0
Albany township	911	927	927	531	495	481	32.86	32.76	27.8	16.2
Armenia township	180	166	134	196	155	171	18.41	18.29	9.8	10.7
Asylum township	1,058	1,097	981	546	501	451	26.42	25.33	41.8	21.6
Athens borough	3,367	3,415	3,468	1,477	1,500	1,515	1.82	1.80	1,870.6	820.6
Athens township	5,251	5,058	4,755	2,378	2,189	1,996	45.02	43.58	120.5	54.6
Greens Landing CDP	894	(X)	(X)	358	(X)	(X)	2.74	2.68	333.6	133.6
Burlington borough	156	182	172	70	64	73	0.60	0.58	269.0	120.7
Burlington township	791	799	705	418	385	343	25.28	25.07	31.6	16.7
Canton borough	1,976	1,807	1,966	939	824	837	1.15	1.15	1,718.3	816.5
Canton township	2,143	2,084	2,099	914	858	824	37.30	37.14	57.7	24.6
Columbia township	1,196	1,162	1,077	504	474	426	40.95	40.86	29.3	12.3
Franklin township	723	698	557	418	378	331	33.71	33.41	21.6	12.5
Granville township	950	873	837	406	363	331	24.70	24.64	38.6	16.5
Herrick township	754	676	647	346	309	290	22.69	22.48	33.5	15.4
Le Raysville borough	290	318	336	121	120	124	1.04	1.04	278.8	116.3
Leroy township	718	627	610	358	320	286	44.55	44.25	16.2	8.1
Litchfield township	1,320	1,307	1,296	586	546	499	30.40	30.17	43.8	19.4
Monroe borough	554	514	540	232	224	233	0.50	0.49	1,130.6	473.5
Monroe township	1,250	1,271	1,235	596	586	545	36.67	36.52	34.2	16.3
New Albany borough	356	306	306	154	147	138	0.46	0.46	773.9	334.8
North Towanda township	1,132	927	909	597	431	415	8.96	8.74	129.5	68.3
Orwell township	1,159	1,097	1,107	510	462	439	32.43	32.16	36.0	15.9
Overton township	247	187	157	297	266	249	46.97	46.74	5.3	6.4
Pike township	671	657	684	320	305	331	27.67	27.49	24.4	11.6
Ridgebury township	1,978	1,982	2,026	940	954	874	38.50	38.30	51.6	24.5
Rome borough	441	382	475	189	176	191	0.53	0.52	848.1	363.5
Rome township	1,191	1,221	1,043	528	529	438	30.08	29.91	39.8	17.7
Sayre borough	5,587	5,813	5,791	2,693	2,722	2,602	2.04	2.02	2,765.8	1,333.2
Sheshequin township	1,348	1,300	1,211	613	563	534	36.08	35.35	38.1	17.3
Smithfield township	1,498	1,538	1,520	672	649	620	42.05	41.88	35.8	16.0
South Creek township	1,128	1,261	1,229	562	559	492	27.94	27.91	40.4	20.1
South Waverly borough	1,027	987	1,049	439	431	417	0.89	0.88	1,167.0	498.9
Springfield township	1,124	1,167	1,118	580	557	516	41.83	41.59	27.0	13.9
Standing Stone township	642	596	436	310	268	228	16.23	15.68	40.9	19.8
Stevens township	437	414	401	248	225	256	15.70	15.52	28.2	16.0
Sylvania borough	219	200	203	88	85	84	1.12	1.11	197.3	79.3
Terry township	992	942	871	656	534	476	33.37	32.57	30.5	20.1
Towanda borough	2,919	3,024	3,242	1,426	1,459	1,464	1.17	1.14	2,560.5	1,250.9
Towanda township	1,149	1,131	1,133	483	467	464	15.51	15.23	75.4	31.7
Troy borough	1,354	1,508	1,262	624	617	583	0.77	0.77	1,758.4	810.4
Troy township	1,645	1,645	1,797	751	702	672	36.19	36.04	45.6	20.8
Tuscarora township	1,131	1,072	996	508	473	426	29.55	29.02	39.0	17.5
Ulster township	1,337	1,340	1,295	618	573	531	19.53	18.74	71.3	33.0
Warren township	959	1,025	927	597	576	557	42.78	42.51	22.6	14.0
Wells township	814	1,278	1,018	368	538	399	33.86	33.76	24.1	10.9
West Burlington township	696	782	724	215	214	184	24.12	23.93	29.1	9.0
Wilnot township	1,204	1,177	1,057	756	723	642	44.74	43.77	27.5	17.3
Windham township	933	967	862	445	442	389	32.29	32.06	29.1	13.9
Wyalusing borough	596	564	686	299	280	313	0.79	0.73	816.4	409.6
Wyalusing township	1,242	1,341	1,235	586	573	552	28.82	27.93	44.5	21.0
Wysox township	1,721	1,763	1,685	800	798	761	23.32	22.72	75.7	35.2
Bucks County	625,249	597,635	541,174	245,956	225,498	199,934	621.87	604.31	1,034.6	407.0
Bedminster township	6,574	4,804	4,602	2,561	1,868	1,733	31.24	30.46	215.8	84.1
Bensalem township	60,427	58,434	56,788	25,246	23,535	22,713	20.93	19.84	3,045.7	1,272.5
Cornwells Heights CDP	1,391	(X)	(X)	527	(X)	(X)	0.48	0.48	2,897.9	1,097.9
Eddington CDP	1,906	(X)	(X)	704	(X)	(X)	0.55	0.55	3,465.5	1,280.0
Bridgeton township	1,277	1,408	1,378	622	612	573	6.80	6.58	194.1	94.5
Bristol borough	9,726	9,923	10,405	4,237	4,207	4,137	1.86	1.62	6,003.7	2,615.4
Bristol township	54,582	55,521	57,129	20,887	20,486	20,073	17.20	15.94	3,424.2	1,310.4
Croydon CDP	9,950	9,993	9,967	3,912	3,875	3,738	2.45	2.41	4,128.6	1,623.2
Fairless Hills CDP (part)	4	—	—	1	—	—	0.03	0.03	133.3	33.3
Levittown CDP (part)	27,394	27,705	29,303	10,111	9,926	9,916	4.80	4.78	5,731.0	2,115.3
Buckingham township	20,075	16,442	9,364	7,433	5,861	3,283	33.02	32.88	610.6	226.1
Chalfont borough	4,009	3,900	3,069	1,556	1,404	1,144	1.64	1.62	2,474.7	960.5

Table 8.

Population and Housing Units: 1990 to 2010; and Area Measurements and Density: 2010—Con.

[For information concerning historical counts and geographic change, see "User Notes." For information on confidentiality, nonsampling error, and definitions, see Appendixes]

State County/County Equivalent County Subdivision Place	Population			Housing units			Area measurements in square miles		Average per square mile of land	
	2010	2000	1990	2010	2000	1990	Total area	Land area	Population density	Housing unit density
Pennsylvania—Con.										
Bucks County—Con.										
Doylestown borough	8,380	8,227	8,575	4,129	4,055	4,100	2.16	2.16	3,879.6	1,911.6
Doylestown township	17,565	17,619	14,510	6,636	6,200	4,857	15.63	15.32	1,146.5	433.2
Dublin borough	2,158	2,083	1,985	959	869	840	0.58	0.58	3,720.7	1,653.4
Durham township	1,144	1,313	1,209	518	525	485	9.37	9.19	124.5	56.4
East Rockhill township	5,706	5,199	3,753	2,120	1,883	1,359	13.09	12.91	442.0	164.2
Falls township	34,300	34,865	35,047	13,609	13,528	13,322	26.57	21.26	1,613.4	640.1
Fairless Hills CDP (part)	8,462	8,365	9,026	3,455	3,298	3,487	1.91	1.90	4,453.7	1,818.4
Levittown CDP (part)	12,638	12,918	12,548	4,638	4,601	4,192	2.38	2.31	5,471.0	2,007.8
Haycock township	2,225	2,191	2,165	947	841	791	21.03	19.67	113.1	48.1
Hilltown township	15,029	12,102	10,582	5,574	4,370	3,659	27.03	26.97	557.2	206.7
Hulmeville borough	1,003	893	916	392	356	333	0.37	0.36	2,786.1	1,088.9
Ivyland borough	1,041	492	490	338	199	192	0.35	0.35	2,974.3	965.7
Langhorne borough	1,622	1,981	1,361	677	649	545	0.49	0.49	3,310.2	1,381.6
Langhorne Manor borough	1,442	927	807	326	336	304	0.60	0.60	2,403.3	543.3
Lower Makefield township	32,559	32,681	25,083	12,184	11,931	8,861	18.28	17.87	1,822.0	681.8
Woodside CDP	2,425	2,575	2,947	786	799	802	1.02	1.02	2,377.5	770.6
Lower Southampton township	18,909	19,276	19,860	7,362	7,333	7,263	6.73	6.69	2,826.5	1,100.4
Feasterville CDP	3,074	(X)	(X)	1,340	(X)	(X)	0.64	0.64	4,803.1	2,093.8
Trevose CDP	3,550	(X)	(X)	1,359	(X)	(X)	0.71	0.71	5,000.0	1,914.1
Middletown township	45,436	44,141	43,063	17,316	15,713	14,942	19.32	18.90	2,404.0	916.2
Fairless Hills CDP (part)	—	(X)	(X)	—	(X)	(X)	0.01	0.01	—	—
Levittown CDP (part)	12,951	13,343	13,511	4,395	4,517	4,360	3.07	3.07	4,218.6	1,431.6
Woodbourne CDP	3,851	3,512	2,953	1,409	1,008	829	1.24	1.23	3,130.9	1,145.5
Milford township	9,902	8,810	7,360	3,687	3,161	2,525	27.97	27.89	355.0	132.2
Milford Square CDP	897	(X)	(X)	342	(X)	(X)	0.92	0.92	975.0	371.7
Spinnerstown CDP	1,826	(X)	(X)	586	(X)	(X)	1.89	1.89	966.1	310.1
Morrisville borough	8,728	10,023	9,765	3,902	4,313	4,185	1.97	1.75	4,987.4	2,229.7
New Britain borough	3,152	3,125	2,174	969	930	828	1.21	1.21	2,605.0	800.8
New Britain township	11,070	10,698	9,099	4,266	3,969	3,284	15.29	14.76	750.0	289.0
Brittany Farms-The Highlands CDP	3,695	3,268	2,747	1,609	1,441	1,146	1.20	1.19	3,105.0	1,352.1
New Hope borough	2,528	2,252	1,400	1,398	1,251	1,007	1.42	1.27	1,990.6	1,100.8
Newtown borough	2,248	2,312	2,565	1,027	936	1,104	0.55	0.55	4,087.3	1,867.3
Newtown township	19,299	18,206	13,685	7,618	6,848	5,329	11.98	11.90	1,621.8	640.2
Newtown Grant CDP	3,620	3,887	2,141	1,589	1,545	932	0.77	0.77	4,701.3	2,063.6
Nockamixon township	3,441	3,517	3,329	1,493	1,411	1,260	22.38	22.05	156.1	67.7
Northampton township	39,726	39,384	35,406	14,274	13,138	11,486	26.12	25.68	1,547.0	555.8
Churchville CDP	4,128	4,469	4,255	1,352	1,375	1,180	2.04	2.02	2,043.6	669.3
Richboro CDP	6,563	6,678	5,332	2,280	2,072	1,548	4.41	4.38	1,498.4	520.5
Village Shires CDP	3,949	4,137	4,364	1,867	1,751	1,770	1.20	1.20	3,290.8	1,555.8
Pennel borough	2,328	2,420	2,703	964	927	988	0.42	0.42	5,542.9	2,295.2
Perkasie borough	8,511	8,828	7,878	3,396	3,378	3,089	2.56	2.54	3,350.8	1,337.0
Plumstead township	12,442	11,409	6,289	4,465	4,103	2,295	27.28	27.16	458.1	164.4
Plumsteadville CDP	2,637	(X)	(X)	846	(X)	(X)	2.39	2.39	1,103.3	354.0
Quakertown borough	8,979	8,931	8,982	3,876	3,631	3,625	2.04	2.03	4,423.2	1,909.4
Richland township	13,052	9,920	8,560	5,016	3,877	3,344	20.77	20.65	632.1	242.9
Richlandtown borough	1,327	1,283	1,195	497	451	379	0.26	0.26	5,103.8	1,911.5
Riegelsville borough	868	863	912	412	403	404	1.08	1.01	859.4	407.9
Sellersville borough	4,249	4,564	4,479	1,804	1,827	1,703	1.17	1.14	3,727.2	1,582.5
Silverdale borough	871	1,001	881	327	329	309	0.41	0.41	2,124.4	797.6
Solebury township	8,692	7,743	5,998	3,747	3,207	2,503	27.15	26.57	327.1	141.0
Springfield township	5,035	4,963	5,177	2,142	1,972	1,938	30.69	30.60	164.5	70.0
Telford borough (part)	2,207	2,211	1,673	1,072	1,015	761	0.53	0.53	4,164.2	2,022.6
Tinicum township	3,995	4,206	4,167	1,907	1,834	1,709	31.03	30.07	132.9	63.4
Trumbauersville borough	974	1,059	894	385	382	292	0.44	0.44	2,213.6	875.0
Tullytown borough	1,872	2,031	2,289	789	819	858	2.11	1.52	1,231.6	519.1
Upper Makefield township	8,190	7,180	5,949	3,100	2,598	2,024	21.80	21.25	385.4	145.9
Upper Southampton township	15,152	15,764	16,076	6,120	6,123	5,918	6.63	6.62	2,288.8	924.5
Warminster township	32,682	31,383	32,832	13,418	11,644	11,207	10.18	10.16	3,216.7	1,320.7
Warminster Heights CDP	4,124	4,191	4,310	1,600	1,647	1,701	0.63	0.63	6,546.0	2,539.7
Warrington township	23,418	17,580	12,169	8,442	6,314	4,458	13.79	13.70	1,709.3	616.2
Warwick township	14,437	11,977	5,915	5,241	4,050	1,981	11.11	10.97	1,316.0	477.8
West Rockhill township	5,256	4,233	4,518	2,267	1,701	1,684	16.43	16.30	322.5	139.1
Wrightstown township	2,995	2,839	2,426	1,088	986	863	9.78	9.70	308.8	112.2
Yardley borough	2,434	2,498	2,288	1,218	1,209	1,085	1.02	0.93	2,617.2	1,309.7
Butler County	183,862	174,083	152,013	78,167	69,868	59,061	794.75	788.60	233.1	99.1
Adams township	11,652	6,774	3,911	4,648	2,544	1,418	22.42	22.40	520.2	207.5
Allegheny township	641	555	504	309	373	292	24.63	24.63	26.0	12.5

Table 8.

Population and Housing Units: 1990 to 2010; and Area Measurements and Density: 2010—Con.

[For information concerning historical counts and geographic change, see "User Notes." For information on confidentiality, nonsampling error, and definitions, see Appendixes]

State County/County Equivalent County Subdivision Place	Population			Housing units			Area measurements in square miles		Average per square mile of land	
	2010	2000	1990	2010	2000	1990	Total area	Land area	Population density	Housing unit density
Pennsylvania—Con.										
Butler County—Con.										
Brady township	1,310	1,452	834	560	600	390	17.38	17.04	76.9	32.9
Bruin borough	524	534	646	216	228	262	1.83	1.83	286.3	118.0
Buffalo township	7,307	6,827	6,317	2,977	2,612	2,321	24.35	24.30	300.7	122.5
Butler city	13,757	15,121	15,714	6,913	7,402	7,414	2.72	2.72	5,057.7	2,541.5
Butler township	17,248	17,185	17,625	7,875	7,500	7,051	21.75	21.62	797.8	364.2
Homeacre-Lyndora CDP	6,906	6,685	7,511	3,396	3,260	3,283	6.64	6.64	1,040.1	511.4
Meadowood CDP	2,693	2,912	3,011	1,088	1,130	1,073	1.58	1.57	1,715.3	693.0
Meridian CDP	3,881	3,794	3,473	1,622	1,524	1,287	2.82	2.82	1,376.2	575.2
Oak Hills CDP	2,333	2,335	2,245	1,102	973	867	3.35	3.35	696.4	329.0
Callery borough	394	444	420	161	164	150	0.54	0.54	729.6	298.1
Center township	7,898	8,182	6,239	3,636	3,482	2,436	24.44	24.40	323.7	149.0
Shanor-Northvue CDP	5,051	4,825	3,517	2,314	2,093	1,364	6.78	6.75	748.3	342.8
Unionville CDP	962	(X)	(X)	483	(X)	(X)	2.57	2.57	374.3	187.9
Cherry township	1,106	1,053	814	484	412	383	25.89	25.62	43.2	18.9
Cherry Valley borough	66	72	96	33	31	39	2.82	2.82	23.4	11.7
Chicora borough	1,043	1,021	1,058	483	463	434	0.53	0.53	1,967.9	911.3
Clay township	2,703	2,628	2,360	1,151	1,036	898	25.11	25.11	107.6	45.8
Clearfield township	2,645	2,705	2,635	1,082	958	844	23.64	23.64	111.9	45.8
Clinton township	2,864	2,779	2,556	1,171	1,075	962	23.56	23.55	121.6	49.7
Concord township	1,505	1,493	1,336	675	602	549	24.20	24.18	62.2	27.9
Connoquenessing borough	528	564	507	219	204	191	1.36	1.36	388.2	161.0
Connoquenessing township	4,170	3,653	3,093	1,838	1,458	1,247	22.74	22.73	183.5	80.9
Cranberry township	28,098	23,625	14,816	10,769	8,724	5,449	22.83	22.82	1,231.3	471.9
Fernway CDP	12,414	12,188	9,072	4,943	4,338	3,130	5.38	5.38	2,307.4	918.8
Fox Run CDP	3,282	3,044	2,384	1,163	1,057	768	2.38	2.38	1,379.0	488.7
Donegal township	1,864	1,722	1,563	727	623	534	23.21	23.19	80.4	31.3
East Butler borough	732	679	725	328	302	286	1.04	1.04	703.8	315.4
Eau Claire borough	316	355	371	146	143	154	1.27	1.27	248.8	115.0
Evans City borough	1,833	2,009	2,054	829	850	861	0.82	0.82	2,235.4	1,011.0
Fairview borough	198	220	224	72	79	81	0.11	0.11	1,800.0	654.5
Fairview township	2,080	2,061	2,009	835	775	742	24.21	24.21	85.9	34.5
Forward township	2,531	2,687	2,339	1,032	1,089	1,013	23.04	23.03	109.9	44.8
Franklin township	2,620	2,292	2,156	1,098	912	806	22.88	21.27	123.2	51.6
Harmony borough	890	937	1,054	411	434	432	0.40	0.40	2,225.0	1,027.5
Harrisville borough	897	883	862	345	346	315	0.81	0.80	1,121.3	431.3
Jackson township	3,657	3,645	3,078	1,518	1,439	1,242	21.73	21.69	168.6	70.0
Jefferson township	5,504	5,690	4,812	2,333	1,970	1,682	22.96	22.94	239.9	101.7
Karns City borough	209	244	226	97	96	83	0.36	0.36	580.6	269.4
Lancaster township	2,532	2,511	2,268	1,008	932	830	23.01	23.00	110.1	43.8
Marion township	1,239	1,330	1,113	544	550	473	25.44	25.44	48.7	21.4
Mars borough	1,699	1,746	1,713	729	715	672	0.47	0.47	3,614.9	1,551.1
Mercer township	1,100	1,183	1,110	492	503	443	12.89	12.88	85.4	38.2
Middlesex township	5,390	5,586	5,578	2,208	2,105	1,990	23.22	23.14	232.9	95.4
Muddy Creek township	2,254	2,267	2,139	1,011	941	827	24.39	22.42	100.5	45.1
Lake Arthur Estates CDP	594	(X)	(X)	301	(X)	(X)	0.66	0.66	900.0	456.1
Oakland township	2,987	3,074	2,820	1,209	1,168	973	24.01	23.68	126.1	51.1
Parker township	632	700	601	300	297	267	22.94	22.94	27.6	13.1
Penn township	5,071	5,210	5,080	2,086	1,980	1,829	24.29	24.27	208.9	85.9
Nixon CDP	1,373	1,404	1,342	525	529	463	2.70	2.69	510.4	195.2
Petrolia borough	212	218	292	100	99	133	0.40	0.40	530.0	250.0
Portersville borough	235	268	307	115	109	115	0.80	0.80	293.8	143.8
Prospect borough	1,169	1,234	1,122	516	518	461	4.08	4.08	286.5	126.5
Saxonburg borough	1,525	1,629	1,345	837	713	580	0.91	0.91	1,675.8	919.8
Seven Fields borough	2,887	1,986	556	1,238	827	274	0.81	0.81	3,564.2	1,528.4
Slippery Rock borough	3,625	3,068	3,008	1,481	1,039	887	1.65	1.65	2,197.0	897.6
Slippery Rock township	5,614	5,251	4,638	1,654	1,470	1,260	25.69	25.68	218.6	64.4
Slippery Rock University CDP	1,898	(X)	(X)	3	(X)	(X)	0.55	0.55	3,450.9	5.5
Summit township	4,884	4,728	4,284	1,938	1,755	1,557	22.54	22.49	217.2	86.2
Valencia borough	551	384	364	293	106	104	0.33	0.33	1,669.7	887.9
Venango township	868	732	707	374	348	308	20.99	20.99	41.4	17.8
Washington township	1,300	1,419	1,280	558	560	508	24.96	24.94	52.1	22.4
West Liberty borough	343	325	282	147	123	122	3.88	3.85	89.1	38.2
West Sunbury borough	192	104	177	84	47	73	0.11	0.11	1,745.5	763.6
Winfield township	3,535	3,585	3,162	1,540	1,381	1,141	24.07	24.07	146.9	64.0
Worth township	1,416	1,331	955	692	543	435	25.21	24.23	58.4	28.6
Zelienople borough	3,812	4,123	4,158	2,042	2,113	1,838	2.09	2.05	1,859.5	996.1

Table 8.

Population and Housing Units: 1990 to 2010; and Area Measurements and Density: 2010—Con.

[For information concerning historical counts and geographic change, see "User Notes." For information on confidentiality, nonsampling error, and definitions, see Appendixes]

State County/County Equivalent County Subdivision Place	Population			Housing units			Area measurements in square miles		Average per square mile of land	
	2010	2000	1990	2010	2000	1990	Total area	Land area	Population density	Housing unit density
Pennsylvania—Con.										
Cambria County	143,679	152,598	163,062	65,650	65,796	67,388	693.63	688.35	208.7	95.4
Adams township	5,972	6,495	6,820	2,722	2,642	2,602	46.20	46.08	129.6	59.1
Beaverdale CDP (part)	26	(X)	(X)	11	(X)	(X)	0.11	0.11	236.4	100.0
Dunlo CDP	342	(X)	(X)	182	(X)	(X)	0.52	0.52	657.7	350.0
St. Michael CDP	408	(X)	(X)	223	(X)	(X)	1.05	1.04	392.3	214.4
Salix CDP	1,149	1,259	1,257	496	483	443	0.97	0.97	1,184.5	511.3
Sidman CDP	431	(X)	(X)	206	(X)	(X)	0.99	0.99	435.4	208.1
Allegheny township	2,851	2,498	2,075	682	574	537	29.42	29.37	97.1	23.2
Ashville borough	227	279	306	111	122	122	0.18	0.18	1,261.1	616.7
Barr township	2,056	2,175	2,260	827	803	791	31.41	31.35	65.6	26.4
Blacklick township	2,013	2,200	2,206	903	897	805	31.20	31.15	64.6	29.0
Brownstown borough	744	883	937	346	372	393	0.23	0.23	3,234.8	1,504.3
Cambria township	6,099	6,323	6,357	2,199	2,105	2,050	50.20	49.86	122.3	44.1
Colver CDP	959	1,035	1,024	412	445	432	1.26	1.26	761.1	327.0
Revloc CDP	570	(X)	(X)	242	(X)	(X)	0.34	0.34	1,676.5	711.8
Carrolltown borough	853	1,049	1,286	391	440	478	0.69	0.69	1,236.2	566.7
Cassandra borough	147	136	192	71	57	74	0.08	0.08	1,837.5	887.5
Chest township	349	346	312	183	144	105	29.16	29.12	12.0	6.3
Chest Springs borough	149	110	166	71	50	68	0.19	0.19	784.2	373.7
Clearfield township	1,604	1,680	1,749	650	627	608	30.99	30.99	51.8	21.0
Conemaugh township	2,012	2,145	2,399	921	889	927	11.38	11.29	178.2	81.6
Cresson borough	1,711	1,631	1,784	799	786	779	0.48	0.48	3,564.6	1,664.6
Cresson township	4,336	4,055	3,284	1,108	1,129	917	12.05	12.03	360.4	92.1
Croyle township	2,339	2,233	2,451	930	862	871	18.36	18.33	127.6	50.7
Daisytown borough	326	356	367	142	145	144	0.24	0.24	1,358.3	591.7
Dale borough	1,234	1,503	1,642	671	745	799	0.18	0.18	6,855.6	3,727.8
Dean township	391	408	398	185	186	186	20.86	20.86	18.7	8.9
East Carroll township	1,654	1,798	1,951	662	664	690	24.95	24.95	66.3	26.5
East Conemaugh borough	1,220	1,291	1,470	659	679	723	0.28	0.27	4,518.5	2,440.7
East Taylor township	2,726	2,726	3,073	1,160	1,128	1,201	9.12	8.81	309.4	131.7
Ebensburg borough	3,351	3,091	3,872	1,742	1,474	1,643	1.69	1.65	2,030.9	1,055.8
Ehrenfeld borough	228	234	307	92	97	108	0.44	0.43	530.2	214.0
Elder township	1,038	990	1,185	402	397	403	12.94	12.94	80.2	31.1
Ferndale borough	1,636	1,834	2,020	799	849	883	0.41	0.39	4,194.9	2,048.7
Franklin borough	323	442	565	192	228	263	0.57	0.55	587.3	349.1
Gallitzin borough	1,668	1,756	2,003	774	763	845	0.73	0.73	2,284.9	1,060.3
Gallitzin township	1,324	1,310	1,289	529	471	445	17.10	17.10	77.4	30.9
Geistown borough	2,467	2,555	2,750	1,184	1,160	1,135	1.06	1.06	2,327.4	1,117.0
Hastings borough	1,278	1,398	1,431	586	603	587	0.55	0.55	2,323.6	1,065.5
Jackson township	4,392	4,925	5,213	1,973	2,025	1,996	48.00	47.94	91.6	41.2
Mundys Corner CDP	1,651	(X)	(X)	731	(X)	(X)	6.28	6.28	262.9	116.4
Vinco CDP	1,305	1,429	1,586	614	611	613	3.91	3.91	333.8	157.0
Johnstown city	20,978	23,906	28,124	11,978	12,802	14,663	6.09	5.89	3,561.6	2,033.6
Lilly borough	968	948	1,162	429	439	452	0.50	0.50	1,936.0	858.0
Lorain borough	759	747	823	366	365	360	0.34	0.34	2,232.4	1,076.5
Loretto borough	1,302	1,190	1,072	173	153	168	0.96	0.96	1,356.3	180.2
Lower Yoder township	2,699	3,029	3,339	1,469	1,508	1,543	13.13	13.04	207.0	112.7
Middle Taylor township	727	792	802	328	331	305	4.78	4.67	155.7	70.2
Munster township	690	675	688	270	240	216	14.13	14.07	49.0	19.2
Nanty-Glo borough	2,734	3,054	3,190	1,289	1,362	1,296	1.85	1.85	1,477.8	696.8
Northern Cambria borough	3,835	4,199	(X)	1,774	1,954	(X)	2.98	2.98	1,286.9	595.3
Patton borough	1,769	2,023	2,206	905	980	961	0.88	0.88	2,010.2	1,028.4
Portage borough	2,638	2,837	3,105	1,315	1,367	1,380	0.66	0.66	3,997.0	1,992.4
Portage township	3,640	3,906	4,089	1,553	1,552	1,546	24.86	24.76	147.0	62.7
Spring Hill CDP	839	970	1,014	395	408	406	1.04	1.04	806.7	379.8
Reade township	1,619	1,764	1,716	741	726	767	38.68	38.66	41.9	19.2
Blandburg CDP	402	(X)	(X)	185	(X)	(X)	0.48	0.48	837.5	385.4
Richland township	12,814	12,598	12,731	5,420	4,994	4,743	20.62	20.59	622.3	263.2
Belmont CDP (part)	2,069	2,020	2,247	939	876	900	1.16	1.14	1,814.9	823.7
University of Pittsburgh Johnstown CDP	1,572	(X)	(X)	1	(X)	(X)	0.58	0.58	2,710.3	1.7
Sankertown borough	675	680	770	314	265	281	0.30	0.30	2,250.0	1,046.7
Scalp Level borough	778	851	1,158	356	375	476	0.66	0.66	1,178.8	539.4
South Fork borough	928	1,138	1,197	470	484	500	0.50	0.47	1,974.5	1,000.0
Southmont borough	2,284	2,262	2,415	1,062	1,021	1,072	1.05	1.05	2,175.2	1,011.4
Stonycreek township	2,844	3,204	3,654	1,519	1,599	1,629	3.58	3.49	814.9	435.2
Belmont CDP (part)	715	826	937	429	474	460	0.61	0.61	1,172.1	703.3
Oakland CDP	1,578	(X)	(X)	806	(X)	(X)	1.42	1.42	1,111.3	567.6
Riverside CDP	381	(X)	(X)	188	(X)	(X)	0.13	0.12	3,175.0	1,566.7

Table 8.

Population and Housing Units: 1990 to 2010; and Area Measurements and Density: 2010—Con.

[For information concerning historical counts and geographic change, see "User Notes." For information on confidentiality, nonsampling error, and definitions, see Appendixes]

State County/County Equivalent County Subdivision Place	Population			Housing units			Area measurements in square miles		Average per square mile of land	
	2010	2000	1990	2010	2000	1990	Total area	Land area	Population density	Housing unit density
Pennsylvania—Con.										
Cambria County—Con.										
Summerhill borough	490	521	614	233	227	251	0.33	0.33	1,484.8	706.1
Summerhill township	2,467	2,724	2,847	1,062	1,097	1,086	29.58	28.90	85.4	36.7
Beaverdale CDP (part)	1,009	1,230	1,278	475	541	537	1.44	1.44	700.7	329.9
Susquehanna township	2,007	2,198	2,299	875	898	915	28.05	28.04	71.6	31.2
Tunnelhill borough (part)	245	291	259	106	144	112	0.23	0.23	1,065.2	460.9
Upper Yoder township	5,449	5,862	5,435	2,349	2,275	2,187	12.23	12.20	446.6	192.5
Elim CDP	3,727	4,175	3,861	1,603	1,669	1,641	2.02	1.99	1,872.9	805.5
Vintondale borough	414	528	582	216	231	248	0.49	0.47	880.9	459.6
Washington township	875	921	929	371	370	349	12.58	12.56	69.7	29.5
West Carroll township	1,296	1,445	1,542	565	570	575	10.72	10.71	121.0	52.8
Westmont borough	5,181	5,523	5,789	2,339	2,376	2,413	2.35	2.35	2,204.7	995.3
West Taylor township	795	862	995	392	392	407	6.13	6.02	132.1	65.1
White township	836	813	553	652	490	266	22.74	20.29	41.2	32.1
Wilmore borough	225	252	227	93	96	104	0.33	0.33	681.8	281.8
Cameron County										
Driftwood borough	67	103	116	93	88	89	2.56	2.49	26.9	37.3
Emporium borough	2,073	2,526	2,513	1,140	1,215	1,220	0.75	0.71	2,919.7	1,605.6
Gibson township	164	222	215	544	578	526	94.57	93.93	1.7	5.8
Grove township	183	129	168	704	749	685	73.93	73.17	2.5	9.6
Lumber township	195	241	195	403	368	299	55.15	54.94	3.5	7.3
Portage township	171	258	211	121	136	128	14.47	14.37	11.9	8.4
Shippert township	2,232	2,495	2,495	1,450	1,458	1,452	157.00	156.62	14.3	9.3
Prospect Park CDP	327	(X)	(X)	159	(X)	(X)	0.62	0.61	536.1	260.7
Carbon County										
Banks township	1,262	1,359	1,485	611	620	619	11.62	11.62	108.6	52.6
Trescow CDP	880	964	1,033	424	415	419	1.78	1.78	494.4	238.2
Beaver Meadows borough	869	968	985	446	458	427	0.26	0.26	3,342.3	1,715.4
Bowmanstown borough	937	895	888	429	417	371	0.80	0.77	1,216.9	557.1
East Penn township	2,881	2,461	2,091	1,253	996	775	22.84	22.71	126.9	55.2
East Side borough	317	290	330	150	146	149	1.15	1.15	275.7	130.4
Franklin township	4,262	4,243	3,706	1,873	1,819	1,442	15.67	15.16	281.1	123.5
Weissport East CDP	1,624	1,936	1,843	750	860	750	2.10	2.10	773.3	357.1
Jim Thorpe borough	4,781	4,804	5,048	2,290	2,193	2,098	14.92	14.60	327.5	156.8
Kidder township	1,935	1,185	1,319	2,845	2,197	2,045	69.80	69.07	28.0	41.2
Albrightsville CDP (part)	136	(X)	(X)	71	(X)	(X)	0.71	0.71	191.5	100.0
Holiday Pocono CDP	476	(X)	(X)	444	(X)	(X)	2.39	2.35	202.6	188.9
Lansford borough	3,941	4,230	4,583	2,161	2,228	2,215	1.54	1.54	2,559.1	1,403.2
Lausanne township	237	218	237	117	109	101	5.96	5.96	39.8	19.6
Lehigh township	479	527	500	227	237	216	26.45	26.16	18.3	8.7
Lehighon borough	5,500	5,537	5,914	2,499	2,546	2,469	1.65	1.62	3,395.1	1,542.6
Lower Towamensing township	3,228	3,173	2,948	1,407	1,296	1,123	21.30	21.25	151.9	66.2
Mahoning township	4,305	3,978	4,198	1,860	1,693	1,617	23.78	23.66	182.0	78.6
Nesquehoning borough	3,349	3,288	3,364	1,701	1,599	1,527	21.55	21.16	158.3	80.4
Packer township	998	986	918	440	407	356	27.93	27.93	35.7	15.8
Palmerton borough	5,414	5,248	5,394	2,436	2,365	2,254	2.53	2.48	2,183.1	982.3
Parryville borough	525	478	488	270	222	202	1.63	1.61	326.1	167.7
Penn Forest township	9,581	5,439	2,895	6,676	4,806	3,484	74.85	73.81	129.8	90.4
Albrightsville CDP (part)	66	(X)	(X)	34	(X)	(X)	0.30	0.30	220.0	113.3
Indian Mountain Lake CDP (part)	1,524	(X)	(X)	1,072	(X)	(X)	2.77	2.75	554.2	389.8
Towamensing Trails CDP	2,292	(X)	(X)	2,290	(X)	(X)	6.23	5.94	385.9	385.5
Summit Hill borough	3,034	2,974	3,332	1,458	1,451	1,431	9.10	8.69	349.1	167.8
Towamensing township	4,477	3,475	3,111	1,840	1,458	1,272	28.92	27.14	165.0	67.8
Weatherly borough	2,525	2,612	2,640	1,123	1,033	994	2.98	2.98	847.3	376.8
Weissport borough	412	434	472	187	196	193	0.16	0.14	2,942.9	1,335.7
Centre County										
Bellefonte borough	6,187	6,395	6,358	3,038	2,953	2,772	1.85	1.85	3,344.3	1,642.2
Benner township	6,188	5,217	5,111	1,759	1,386	1,307	28.35	28.35	218.3	62.0
Pleasant Gap CDP (part)	44	7	11	21	3	4	0.18	0.18	244.4	116.7
Boggs township	2,985	2,834	2,686	1,342	1,162	998	51.62	51.46	58.0	26.1
Burnside township	439	410	390	368	325	243	90.41	89.63	4.9	4.1
Pine Glen CDP	190	210	(X)	77	105	(X)	0.18	0.18	1,055.6	427.8
Centre Hall borough	1,265	1,079	1,203	574	497	497	0.62	0.62	2,040.3	925.8
College township	9,521	8,489	7,677	3,907	3,213	2,689	18.56	18.56	513.0	210.5
Boalsburg CDP (part)	2	—	5	1	—	2	0.03	0.03	66.7	33.3
Houserville CDP	1,814	1,809	(X)	759	708	(X)	1.09	1.09	1,664.2	696.3
Lemont CDP	2,270	2,116	(X)	972	867	(X)	1.27	1.27	1,787.4	765.4
Toftrees CDP (part)	7	(X)	(X)	5	(X)	(X)	0.01	0.01	700.0	500.0

Table 8.

Population and Housing Units: 1990 to 2010; and Area Measurements and Density: 2010—Con.

[For information concerning historical counts and geographic change, see "User Notes." For information on confidentiality, nonsampling error, and definitions, see Appendixes]

State County/County Equivalent County Subdivision Place	Population			Housing units			Area measurements in square miles		Average per square mile of land	
	2010	2000	1990	2010	2000	1990	Total area	Land area	Population density	Housing unit density
Pennsylvania—Con.										
Centre County—Con.										
Curtin township	618	551	516	455	339	309	43.28	43.28	14.3	10.5
Orviston CDP	95	(X)	(X)	81	(X)	(X)	0.11	0.11	863.6	736.4
Ferguson township	17,690	14,063	9,368	7,501	5,699	3,789	47.66	47.65	371.2	157.4
Baileyville CDP	201	(X)	(X)	83	(X)	(X)	1.25	1.24	162.1	66.9
Park Forest Village CDP (part)	5,280	4,880	2,476	2,071	1,920	1,016	1.14	1.14	4,631.6	1,816.7
Pine Grove Mills CDP	1,502	1,141	1,129	639	489	431	2.50	2.50	600.8	255.6
Ramblewood CDP	849	1,054	1,104	319	385	367	3.10	3.10	273.9	102.9
Gregg township	2,405	2,119	1,805	1,115	927	776	46.76	46.75	51.4	23.9
Spring Mills CDP	268	289	(X)	116	110	(X)	0.44	0.44	609.1	263.6
Haines township	1,564	1,479	1,315	844	669	573	57.38	57.38	27.3	14.7
Aaronsburg CDP	613	485	(X)	257	209	(X)	0.89	0.89	688.8	288.8
Woodward CDP	110	126	(X)	80	69	(X)	0.59	0.59	186.4	135.6
Halfmoon township	2,667	2,357	1,469	963	802	503	23.60	23.60	113.0	40.8
Stormstown CDP	2,366	1,602	(X)	819	528	(X)	7.95	7.95	297.6	103.0
Harris township	4,873	4,657	4,167	2,148	1,855	1,654	31.21	31.21	156.1	68.8
Boalsburg CDP (part)	3,720	3,578	2,201	1,612	1,382	851	5.76	5.76	645.8	279.9
Howard borough	720	699	749	311	295	287	0.36	0.36	2,000.0	863.9
Howard township	964	924	1,004	408	375	360	18.92	18.00	53.6	22.7
Mount Eagle CDP	103	(X)	(X)	49	(X)	(X)	0.26	0.26	396.2	188.5
Huston township	1,360	1,311	1,282	607	547	532	25.60	25.60	53.1	23.7
Julian CDP	152	152	(X)	65	61	(X)	0.15	0.15	1,013.3	433.3
Liberty township	2,118	1,830	1,747	1,070	825	695	24.69	23.95	88.4	44.7
Blanchard CDP	740	621	(X)	317	255	(X)	1.22	1.22	606.6	259.8
Eagleville CDP	324	(X)	(X)	190	(X)	(X)	0.95	0.95	341.1	200.0
Monument CDP	150	133	(X)	64	55	(X)	0.09	0.09	1,666.7	711.1
Marion township	1,224	978	730	420	339	247	22.05	22.05	55.5	19.0
Jacksonville CDP	95	(X)	(X)	39	(X)	(X)	0.14	0.14	678.6	278.6
Snydertown CDP (part)	97	(X)	(X)	32	(X)	(X)	1.05	1.05	92.4	30.5
Miles township	1,983	1,573	1,494	872	693	621	62.55	62.55	31.7	13.9
Madisonburg CDP	168	135	(X)	65	56	(X)	0.08	0.08	2,100.0	812.5
Rebersburg CDP	494	492	(X)	195	190	(X)	1.36	1.36	363.2	143.4
Milesburg borough	1,123	1,187	1,144	489	482	464	0.45	0.45	2,495.6	1,086.7
Millheim borough	904	749	847	417	333	357	1.32	1.32	684.8	315.9
Patton township	15,311	11,420	9,971	7,306	4,974	4,335	24.55	24.53	624.2	297.8
Park Forest Village CDP (part)	4,380	3,950	4,227	1,958	1,553	1,640	1.32	1.32	3,318.2	1,483.3
Toftrees CDP (part)	2,046	(X)	(X)	1,396	(X)	(X)	0.87	0.87	2,351.7	1,604.6
Penn township	1,181	1,044	935	699	533	445	28.38	28.36	41.6	24.6
Coburn CDP	236	145	(X)	91	62	(X)	0.38	0.38	621.1	239.5
Philipsburg borough	2,770	3,056	3,035	1,512	1,527	1,523	0.88	0.87	3,183.9	1,737.9
Port Matilda borough	606	638	669	289	274	269	0.56	0.56	1,082.1	516.1
Potter township	3,517	3,339	3,020	1,713	1,467	1,331	58.98	58.86	59.8	29.1
Rush township	4,008	3,466	3,424	2,030	1,687	1,585	148.31	148.07	27.1	13.7
North Philipsburg CDP	660	697	(X)	286	285	(X)	0.76	0.76	868.4	376.3
Sandy Ridge CDP	407	340	(X)	194	140	(X)	0.64	0.64	635.9	303.1
South Philipsburg CDP	410	(X)	(X)	192	(X)	(X)	0.26	0.26	1,576.9	738.5
Snow Shoe borough	765	771	800	333	305	301	0.59	0.59	1,296.6	564.4
Snow Shoe township	1,746	1,760	1,756	1,081	858	785	84.01	84.00	20.8	12.9
Clarence CDP	626	577	(X)	281	246	(X)	1.65	1.65	379.4	170.3
Moshannon CDP	281	(X)	(X)	130	(X)	(X)	0.34	0.34	826.5	382.4
Spring township	7,470	6,117	5,318	3,348	2,559	2,101	27.14	27.13	275.3	123.4
Pleasant Gap CDP (part)	2,835	1,604	1,688	1,217	746	720	1.45	1.45	1,955.2	839.3
Zion CDP (part)	282	(X)	(X)	103	(X)	(X)	0.74	0.74	381.1	139.2
State College borough	42,034	38,420	38,981	13,007	12,488	11,623	4.56	4.56	9,218.0	2,852.4
Taylor township	853	741	714	413	333	277	30.75	30.75	27.7	13.4
Union township	1,383	1,200	895	636	506	345	46.74	46.74	29.6	13.6
Unionville borough	291	313	284	130	127	124	0.24	0.24	1,212.5	541.7
Walker township	4,433	3,299	2,801	1,805	1,257	1,028	38.36	38.36	115.6	47.1
Hublersburg CDP	104	(X)	(X)	38	(X)	(X)	0.16	0.16	650.0	237.5
Mingoville CDP	503	(X)	(X)	220	(X)	(X)	1.83	1.83	274.9	120.2
Nittany CDP	658	(X)	(X)	288	(X)	(X)	1.42	1.42	463.4	202.8
Snydertown CDP (part)	386	(X)	(X)	135	(X)	(X)	2.01	2.01	192.0	67.2
Zion CDP (part)	1,748	2,054	1,573	718	759	544	2.14	2.14	816.8	335.5
Worth township	824	835	709	387	350	279	21.66	21.66	38.0	17.9
Chester County	498,886	433,501	376,396	192,462	163,773	139,597	759.23	750.51	664.7	256.4
Atglon borough	1,406	1,217	825	483	429	301	0.88	0.87	1,616.1	555.2
Avondale borough	1,265	1,108	954	353	361	347	0.50	0.48	2,635.4	735.4
Birmingham township	4,208	4,221	2,636	1,459	1,413	866	6.43	6.32	665.8	230.9

Table 8.

Population and Housing Units: 1990 to 2010; and Area Measurements and Density: 2010—Con.

[For information concerning historical counts and geographic change, see "User Notes." For information on confidentiality, nonsampling error, and definitions, see Appendixes]

State County/County Equivalent County Subdivision Place	Population			Housing units			Area measurements in square miles		Average per square mile of land	
	2010	2000	1990	2010	2000	1990	Total area	Land area	Population density	Housing unit density
Pennsylvania—Con.										
Chester County—Con.										
Caln township	13,817	11,916	11,997	5,612	4,535	4,268	8.91	8.86	1,559.5	633.4
Caln CDP	1,519	(X)	(X)	627	(X)	(X)	0.81	0.80	1,898.8	783.8
Thorndale CDP	3,407	3,561	3,518	1,452	1,418	1,321	1.86	1.84	1,851.6	789.1
Charlestown township	5,671	4,051	2,754	1,969	1,397	876	12.52	12.45	455.5	158.2
Coatesville city	13,100	10,838	11,038	4,988	4,360	4,391	1.83	1.81	7,237.6	2,755.8
Downingtown borough	7,891	7,589	7,749	3,453	3,197	3,157	2.22	2.19	3,603.2	1,576.7
East Bradford township	9,942	9,405	6,440	3,450	3,150	2,267	15.16	14.93	665.9	231.1
East Brandywine township	6,742	5,822	5,179	2,457	2,035	1,749	11.25	11.15	604.7	220.4
East Caln township	4,838	2,857	2,619	2,185	1,276	1,082	3.68	3.58	1,351.4	610.3
East Coventry township	6,636	4,566	4,450	2,624	1,684	1,559	10.91	10.62	622.5	246.2
East Fallowfield township	7,449	5,157	4,433	2,762	1,860	1,531	15.61	15.51	480.3	178.1
East Goshen township	18,026	16,824	15,138	8,655	7,496	6,535	10.16	10.05	1,793.6	861.2
East Marlborough township	7,026	6,317	4,781	2,667	2,188	1,682	15.54	15.45	454.8	172.6
East Nantmeal township	1,803	1,787	1,448	652	587	514	16.38	16.21	111.2	40.2
East Nottingham township	8,650	5,516	3,841	2,759	1,837	1,288	20.14	20.03	431.9	137.7
East Pikeland township	7,079	6,551	5,825	3,104	2,604	2,014	8.89	8.74	810.0	355.1
Easttown township	10,477	10,270	9,570	4,121	3,862	3,491	8.27	8.23	1,273.0	500.7
Berwyn CDP	3,631	(X)	(X)	1,631	(X)	(X)	1.87	1.86	1,952.2	876.9
Devon CDP	1,515	(X)	(X)	585	(X)	(X)	0.61	0.61	2,483.6	959.0
East Vincent township	6,821	5,493	4,161	2,332	1,960	1,550	13.65	13.40	509.0	174.0
East Whiteland township	10,650	9,333	8,398	3,813	3,460	3,001	11.00	10.94	973.5	348.5
Elk township	1,681	1,485	1,129	613	527	399	10.13	10.05	167.3	61.0
Elverson borough	1,225	959	470	576	460	180	1.01	0.99	1,237.4	581.8
Franklin township	4,352	3,850	2,779	1,477	1,237	942	13.14	13.06	333.2	113.1
Highland township	1,272	1,125	1,199	489	459	442	17.19	17.11	74.3	28.6
Honey Brook borough	1,713	1,287	1,184	700	500	486	0.48	0.48	3,568.8	1,458.3
Honey Brook township	7,647	6,278	5,449	2,756	2,134	1,802	25.17	24.75	309.0	111.4
Kennett township	7,565	6,451	4,624	3,151	2,526	1,835	15.48	15.34	493.2	205.4
Kennett Square borough	6,072	5,273	5,218	2,084	1,967	1,984	1.07	1.07	5,674.8	1,947.8
London Britain township	3,139	2,797	2,671	1,128	979	901	9.79	9.70	323.6	116.3
Londonderry township	2,149	1,632	1,243	789	539	448	11.36	11.31	190.0	69.8
London Grove township	7,475	5,265	3,922	2,404	1,698	1,310	17.26	17.15	435.9	140.2
Lower Oxford township	5,200	4,319	3,264	1,154	1,018	809	18.52	18.14	286.7	63.6
Lincoln University CDP (part)	1,726	(X)	(X)	2	(X)	(X)	0.29	0.29	5,951.7	6.9
Malvern borough	2,998	3,059	2,944	1,432	1,419	1,319	1.27	1.26	2,379.4	1,136.5
Modena borough	535	610	563	209	211	206	0.35	0.34	1,573.5	614.7
New Garden township	11,984	9,083	5,430	3,873	2,831	1,778	16.28	16.11	743.9	240.4
Toughkenamon CDP	1,492	1,375	1,273	439	384	366	2.08	2.06	724.3	213.1
Newlin township	1,285	1,150	1,092	504	446	411	12.12	11.98	107.3	42.1
New London township	5,631	4,583	2,721	1,788	1,390	922	11.74	11.65	483.3	153.5
North Coventry township	7,866	7,381	7,506	3,329	3,114	2,896	13.51	13.22	595.0	251.8
Kenilworth CDP	1,907	1,576	1,890	797	711	733	1.75	1.71	1,115.2	466.1
South Pottstown CDP	2,081	2,135	1,966	1,048	1,046	932	1.63	1.52	1,369.1	689.5
Oxford borough	5,077	4,315	3,769	1,980	1,825	1,613	1.97	1.97	2,577.2	1,005.1
Parkesburg borough	3,593	3,373	2,981	1,506	1,321	1,155	1.27	1.27	2,829.1	1,185.8
Penn township	5,364	2,812	2,257	2,297	1,093	848	9.65	9.60	558.8	239.3
Pennsbury township	3,604	3,500	3,326	1,550	1,438	1,141	10.06	9.92	363.3	156.3
Phoenixville borough	16,440	14,788	15,066	7,699	6,793	6,623	3.72	3.51	4,683.8	2,193.4
Pocopson township	4,582	3,350	3,266	1,189	890	830	8.32	8.19	559.5	145.2
Sadsbury township	3,570	2,582	2,510	1,361	1,025	915	6.20	6.17	578.6	220.6
Pomeroy CDP	401	(X)	(X)	184	(X)	(X)	0.33	0.33	1,215.2	557.6
Schuylkill township	8,516	6,960	5,538	3,082	2,652	2,115	8.91	8.51	1,000.7	362.2
South Coatesville borough	1,303	997	1,026	551	419	411	1.76	1.74	748.9	316.7
South Coventry township	2,604	1,895	1,682	999	721	662	7.60	7.54	345.4	132.5
Spring City borough	3,323	3,305	3,433	1,643	1,508	1,474	0.82	0.77	4,315.6	2,133.8
Thornbury township	3,017	2,678	1,131	1,163	1,095	388	3.86	3.83	787.7	303.7
Cheyney University CDP (part)	6	(X)	(X)	5	(X)	(X)	0.17	0.17	35.3	29.4
Tredyffrin township	29,332	29,062	28,028	12,679	12,551	11,924	19.85	19.76	1,484.4	641.6
Chesterbrook CDP	4,589	4,625	4,561	2,389	2,413	2,396	1.57	1.56	2,941.7	1,531.4
Paoli CDP (part)	2,519	2,545	2,355	1,241	1,212	1,046	0.83	0.82	3,072.0	1,513.4
Upper Oxford township	2,484	2,095	1,615	856	743	552	16.73	16.64	149.3	51.4
Lincoln University CDP (part)	—	(X)	(X)	—	(X)	(X)	—	—	—	—
Upper Uwchlan township	11,227	6,850	4,396	3,673	2,167	1,390	11.72	10.89	1,030.9	337.3
Uwchlan township	18,088	16,576	12,999	6,958	6,030	4,743	10.46	10.40	1,739.2	669.0
Eagleview CDP	1,644	(X)	(X)	848	(X)	(X)	1.36	1.34	1,226.9	632.8
Lionville CDP	6,189	6,298	6,468	2,718	2,645	2,548	2.50	2.48	2,495.6	1,096.0

Table 8.

Population and Housing Units: 1990 to 2010; and Area Measurements and Density: 2010—Con.

[For information concerning historical counts and geographic change, see "User Notes." For information on confidentiality, nonsampling error, and definitions, see Appendixes]

State County/County Equivalent County Subdivision Place	Population			Housing units			Area measurements in square miles		Average per square mile of land	
	2010	2000	1990	2010	2000	1990	Total area	Land area	Population density	Housing unit density
Pennsylvania—Con.										
Chester County—Con.										
Valley township	6,794	5,116	4,007	2,828	1,974	1,509	5.97	5.93	1,145.7	476.9
Westwood CDP	950	(X)	(X)	389	(X)	(X)	0.46	0.46	2,065.2	845.7
Wallace township	3,458	3,240	2,541	1,178	1,045	780	12.13	11.96	289.1	98.5
Warwick township	2,507	2,556	2,575	1,049	1,033	976	18.90	18.75	133.7	55.9
West Bradford township	12,223	10,775	10,406	4,217	3,464	3,217	18.59	18.50	660.7	227.9
West Brandywine township	7,394	7,153	5,984	2,980	2,610	2,062	13.26	13.12	563.6	227.1
West Cain township	9,014	7,054	6,143	3,364	2,458	2,075	21.92	21.60	417.3	155.7
West Chester borough	18,461	17,861	18,041	6,762	6,541	6,457	1.85	1.85	9,978.9	3,655.1
West Fallowfield township	2,566	2,485	2,342	899	858	792	18.25	18.15	141.4	49.5
Cochranville CDP	668	(X)	(X)	279	(X)	(X)	1.12	1.12	596.4	249.1
West Goshen township	21,866	20,495	18,085	8,313	7,703	6,802	12.00	11.85	1,845.2	701.5
West Grove borough	2,854	2,652	2,128	938	889	780	0.65	0.65	4,390.8	1,443.1
West Marlborough township	814	859	874	390	375	374	17.08	16.99	47.9	23.0
West Nantmeal township	2,170	2,031	1,958	858	745	659	13.54	13.33	162.8	64.4
West Nottingham township	2,722	2,634	2,183	1,049	1,007	805	13.98	13.81	197.1	76.0
West Pikeland township	4,024	3,551	2,323	1,436	1,240	837	9.96	9.87	407.7	145.5
West Sadsbury township	2,444	2,444	2,160	815	818	690	10.65	10.61	230.3	76.8
Westtown township	10,827	10,352	9,937	4,003	3,795	3,279	8.74	8.66	1,250.2	462.2
West Vincent township	4,567	3,170	2,262	1,784	1,121	846	17.84	17.68	258.3	100.9
West Whiteland township	18,274	16,499	12,403	7,559	6,748	4,900	12.92	12.83	1,424.3	589.2
Exton CDP	4,842	4,267	2,550	2,353	2,128	1,277	3.15	3.13	1,547.0	751.8
Willistown township	10,497	10,011	9,380	4,500	3,932	3,434	18.27	18.11	579.6	248.5
Paoli CDP (part)	3,056	2,880	3,248	1,355	1,256	1,183	1.15	1.14	2,680.7	1,188.6
Clarion County										
Ashland township	1,114	1,081	1,019	454	434	398	22.52	22.43	49.7	20.2
Beaver township	1,761	1,753	1,840	807	793	747	33.74	33.42	52.7	24.1
Brady township	55	62	78	48	29	38	2.25	1.65	33.3	29.1
Callensburg borough	207	224	205	101	100	91	0.15	0.14	1,478.6	721.4
Clarion borough	5,276	6,185	6,457	1,972	2,192	1,917	1.62	1.57	3,360.5	1,256.1
Clarion township	4,116	3,273	3,306	2,072	1,599	1,357	31.53	31.26	131.7	66.3
East Brady borough	942	1,038	1,047	554	542	524	1.11	0.81	1,163.0	684.0
Elk township	1,490	1,519	1,526	679	627	611	31.65	31.54	47.2	21.5
Marianne CDP (part)	28	(X)	(X)	12	(X)	(X)	0.15	0.15	186.7	80.0
Emlenton borough (part)	8	10	10	3	4	3	0.10	0.10	80.0	30.0
Farmington township	1,934	1,986	1,927	1,820	1,750	1,590	62.51	62.29	31.0	29.2
Crown CDP	183	(X)	(X)	137	(X)	(X)	2.55	2.54	72.0	53.9
Leeper CDP	158	(X)	(X)	75	(X)	(X)	0.52	0.52	303.8	144.2
Tylersburg CDP	196	(X)	(X)	81	(X)	(X)	0.59	0.59	332.2	137.3
Vowinckel CDP	139	(X)	(X)	127	(X)	(X)	2.47	2.47	56.3	51.4
Foxburg borough	183	275	262	102	116	119	0.50	0.37	494.6	275.7
Hawthorn borough	494	587	528	204	220	216	1.08	1.02	484.3	200.0
Highland township	525	633	573	380	365	361	20.24	19.91	26.4	19.1
Knox borough	1,146	1,176	1,182	585	570	538	0.57	0.56	2,046.4	1,044.6
Knox township	1,036	1,045	1,281	465	443	442	16.08	16.02	64.7	29.0
Licking township	536	479	483	245	235	210	17.92	17.52	30.6	14.0
Limestone township	1,858	1,773	1,686	798	725	647	37.95	37.83	49.1	21.1
Madison township	1,207	1,442	1,423	603	628	598	27.75	26.68	45.2	22.6
Millcreek township	396	415	407	522	496	455	29.25	28.94	13.7	18.0
Monroe township	1,544	1,587	1,314	669	648	527	29.85	29.45	52.4	22.7
New Bethlehem borough	989	1,057	1,151	527	575	590	0.52	0.47	2,104.3	1,121.3
Paint township	1,699	1,778	1,730	788	758	702	20.68	20.33	83.6	38.8
Marianne CDP (part)	1,139	(X)	(X)	473	(X)	(X)	1.30	1.30	876.2	363.8
Perry township	947	1,064	1,076	517	539	517	30.14	28.81	32.9	17.9
Piney township	453	516	515	185	162	155	17.98	17.77	25.5	10.4
Porter township	1,348	1,466	1,564	593	603	599	44.48	43.88	30.7	13.5
Redbank township	1,370	1,502	1,576	618	615	612	30.27	30.05	45.6	20.6
Richland township	494	553	490	257	279	246	15.79	15.07	32.8	17.1
Rimersburg borough	951	1,051	1,053	443	472	468	0.36	0.36	2,641.7	1,230.6
St. Petersburg borough	400	405	349	178	168	163	0.32	0.32	1,250.0	556.3
Salem township	881	852	893	367	349	345	16.32	16.04	54.9	22.9
Shippensburg borough	480	505	474	230	226	212	0.31	0.31	1,548.4	741.9
Sligo borough	720	728	706	316	300	294	1.41	1.41	510.6	224.1
Strattanville borough	550	542	490	284	254	233	0.51	0.51	1,078.4	556.9
Toby township	991	1,166	1,153	480	501	471	29.37	29.04	34.1	16.5
Washington township	1,887	2,037	1,925	1,096	1,109	1,026	33.01	32.94	57.3	33.3

Table 8.

Population and Housing Units: 1990 to 2010; and Area Measurements and Density: 2010—Con.

[For information concerning historical counts and geographic change, see "User Notes." For information on confidentiality, nonsampling error, and definitions, see Appendixes]

State County/County Equivalent County Subdivision Place	Population			Housing units			Area measurements in square miles		Average per square mile of land	
	2010	2000	1990	2010	2000	1990	Total area	Land area	Population density	Housing unit density
Pennsylvania—Con.										
Clearfield County	81,642	83,382	78,097	38,644	37,855	34,300	1,153.96	1,144.72	71.3	33.8
Beccaria township	1,782	1,835	1,917	899	873	811	36.00	35.77	49.8	25.1
Bell township	760	825	924	559	452	440	56.93	56.68	13.4	9.9
Bigler township	1,289	1,368	1,391	638	647	653	24.58	24.28	53.1	26.3
Bloom township	414	412	454	228	220	191	18.89	18.83	22.0	12.1
Boggs township	1,751	1,837	1,907	833	791	730	36.52	36.19	48.4	23.0
West Decatur CDP	533	(X)	(X)	242	(X)	(X)	1.40	1.40	380.7	172.9
Bradford township	3,034	3,314	2,504	1,331	1,296	945	38.85	38.33	79.2	34.7
Bigler CDP	398	(X)	(X)	175	(X)	(X)	1.22	1.21	328.9	144.6
Brady township	2,000	2,010	2,023	854	825	764	37.37	37.23	53.7	22.9
Brisbin borough	411	413	369	193	181	152	0.73	0.71	578.9	271.8
Burnside borough	234	283	350	107	115	122	1.74	1.68	139.3	63.7
Burnside township	1,076	1,128	1,137	583	530	476	44.22	44.00	24.5	13.3
Chest township	515	547	565	289	252	241	35.98	35.80	14.4	8.1
Chester Hill borough	883	918	945	410	434	407	0.47	0.44	2,006.8	931.8
Clearfield borough	6,215	6,631	6,633	3,331	3,326	3,233	1.88	1.80	3,452.8	1,850.6
Coalport borough	523	490	578	255	260	270	0.38	0.37	1,413.5	689.2
Cooper township	2,704	2,731	2,590	1,255	1,211	1,109	41.25	40.93	66.1	30.7
Grassflat CDP	511	(X)	(X)	238	(X)	(X)	1.13	1.13	452.2	210.6
Kylertown CDP (part)	334	(X)	(X)	144	(X)	(X)	1.26	1.26	265.1	114.3
Covington township	526	621	648	415	431	297	53.10	52.88	9.9	7.8
Curwensville borough	2,542	2,650	2,924	1,192	1,254	1,263	2.33	2.23	1,139.9	534.5
Decatur township	4,548	2,974	3,004	1,425	1,316	1,220	37.63	37.38	121.7	38.1
DuBois city	7,794	8,123	8,286	3,825	3,956	3,858	3.22	3.18	2,450.9	1,202.8
Falls Creek borough (part)	48	44	54	27	18	22	0.04	0.04	1,200.0	675.0
Ferguson township	444	410	437	198	200	188	23.42	23.36	19.0	8.5
Girard township	534	674	630	501	496	397	63.56	63.22	8.4	7.9
Glen Hope borough	142	149	187	63	59	63	2.17	2.13	66.7	29.6
Goshen township	435	496	346	370	331	261	48.83	48.57	9.0	7.6
Graham township	1,383	1,236	1,231	630	549	447	29.93	29.71	46.5	21.2
Kylertown CDP (part)	6	(X)	(X)	4	(X)	(X)	0.46	0.46	13.0	8.7
Grampian borough	356	441	395	161	177	175	0.28	0.28	1,271.4	575.0
Greenwood township	372	424	416	304	214	197	20.70	20.41	18.2	14.9
Gulich township	1,235	1,275	1,192	625	616	570	19.97	19.88	62.1	31.4
Houtzdale borough	797	941	1,204	381	432	579	0.38	0.38	2,097.4	1,002.6
Huston township	1,433	1,468	1,352	956	985	874	64.21	64.00	22.4	14.9
Irvona borough	647	680	666	262	258	262	0.95	0.93	695.7	281.7
Jordan township	461	543	533	273	259	218	23.35	23.26	19.8	11.7
Karthaus township	811	811	547	367	359	329	35.82	35.38	22.9	10.4
Knox township	647	705	704	335	356	311	25.98	25.81	25.1	13.0
Lawrence township	7,681	7,712	8,000	3,572	3,401	3,204	83.25	82.54	93.1	43.3
Hyde CDP (part)	1,399	1,491	1,643	657	697	666	1.67	1.67	837.7	393.4
Plymptonville CDP	981	1,040	1,074	485	495	483	1.30	1.30	754.6	373.1
Lumber City borough	76	86	83	45	40	41	2.89	2.74	27.7	16.4
Mahaffey borough	368	402	341	160	157	145	0.44	0.43	855.8	372.1
Morris township	2,938	3,063	2,680	1,327	1,296	1,104	19.87	19.75	148.8	67.2
Allport CDP	264	(X)	(X)	110	(X)	(X)	0.60	0.60	440.0	183.3
Hawk Run CDP	534	(X)	(X)	262	(X)	(X)	0.81	0.80	667.5	327.5
Morrisdale CDP	754	(X)	(X)	342	(X)	(X)	1.69	1.68	448.8	203.6
Newburg borough	92	81	117	62	52	47	1.85	1.84	50.0	33.7
New Washington borough	59	89	78	42	43	39	2.30	2.29	25.8	18.3
Osceola Mills borough	1,141	1,249	1,310	535	581	539	0.33	0.33	3,457.6	1,621.2
Penn township	1,264	1,326	1,372	587	568	548	24.23	24.12	52.4	24.3
Pike township	2,311	2,309	2,044	1,064	930	769	42.76	41.84	55.2	25.4
Hyde CDP (part)	-	(X)	(X)	-	(X)	(X)	-	-	-	-
Pine township	60	77	43	117	117	99	31.88	31.87	1.9	3.7
Ramey borough	451	525	536	221	222	228	0.93	0.93	484.9	237.6
Sandy township	10,625	11,556	9,005	5,058	5,028	3,946	52.99	51.96	204.5	97.3
Oklahoma CDP	782	(X)	(X)	350	(X)	(X)	0.77	0.77	1,015.6	454.5
Sandy CDP	1,429	1,687	1,795	671	687	733	1.39	1.39	1,028.1	482.7
Treasure Lake CDP	3,861	4,507	2,185	2,034	2,178	1,254	11.44	10.66	362.2	190.8
Troutville borough	243	224	226	92	86	78	0.77	0.77	315.6	119.5
Union township	892	918	833	498	476	427	31.58	31.20	28.6	16.0
Wallaceton borough	313	350	319	129	134	117	0.77	0.76	411.8	169.7
Westover borough	390	458	446	171	182	182	2.75	2.70	144.4	63.3
Woodward township	3,992	3,550	1,621	889	863	712	22.72	22.57	176.9	39.4

Table 8.

Population and Housing Units: 1990 to 2010; and Area Measurements and Density: 2010—Con.

[For information concerning historical counts and geographic change, see "User Notes." For information on confidentiality, nonsampling error, and definitions, see Appendixes]

State County/County Equivalent County Subdivision Place	Population			Housing units			Area measurements in square miles		Average per square mile of land	
	2010	2000	1990	2010	2000	1990	Total area	Land area	Population density	Housing unit density
Pennsylvania—Con.										
Clinton County	39,238	37,914	37,182	19,080	18,166	16,478	896.93	887.98	44.2	21.5
Allison township	193	198	191	80	81	72	1.63	1.52	127.0	52.6
Avis borough	1,484	1,492	1,506	674	652	620	0.49	0.49	3,028.6	1,375.5
Bald Eagle township	2,065	1,898	1,809	980	870	754	42.06	41.63	49.6	23.5
Beech Creek borough	701	717	716	301	315	298	0.56	0.54	1,298.1	557.4
Beech Creek township	1,015	1,010	1,007	677	653	519	94.50	94.25	10.8	7.2
Castanea township	1,185	1,233	1,188	548	531	481	5.86	5.51	215.1	99.5
Castanea CDP	1,125	1,189	1,123	522	512	457	1.39	1.36	827.2	383.8
Chapman township	848	993	978	727	774	759	100.97	100.08	8.5	7.3
Colebrook township	199	179	180	118	92	87	18.63	18.13	11.0	6.5
Crawford township	939	848	665	405	365	295	22.13	22.12	42.5	18.3
Rauchtown CDP (part)	633	(X)	(X)	254	(X)	(X)	1.67	1.66	381.3	153.0
Dunnstable township	1,008	945	846	420	381	327	9.61	9.38	107.5	44.8
East Keating township	11	24	22	179	145	159	51.38	50.67	0.2	3.5
Flemington borough	1,330	1,319	1,321	616	609	586	0.46	0.45	2,955.6	1,368.9
Gallagher township	381	340	213	379	328	194	53.74	53.72	7.1	7.1
Greene township	1,695	1,464	1,153	724	647	486	46.99	46.77	36.2	15.5
Gruhan township	51	52	52	143	144	133	69.38	68.27	0.7	2.1
Lamar township	2,517	2,450	2,345	1,042	967	898	41.00	40.89	61.6	25.5
Rote CDP	507	(X)	(X)	221	(X)	(X)	1.09	1.09	465.1	202.8
Leidy township	180	229	214	853	759	609	97.15	96.54	1.9	8.8
Lock Haven city	9,772	9,149	9,230	3,624	3,565	3,302	2.67	2.50	3,908.8	1,449.6
Logan township	817	773	730	376	338	297	24.25	24.18	33.8	15.6
Loganton borough	468	435	443	194	176	173	1.06	1.05	445.7	184.8
Mill Hall borough	1,613	1,568	1,702	753	710	723	0.95	0.92	1,753.3	818.5
Noyes township	357	419	463	373	368	366	89.97	88.81	4.0	4.2
Pine Creek township	3,215	3,184	3,188	1,464	1,379	1,251	14.91	14.41	223.1	101.6
Porter township	1,460	1,419	1,437	637	615	543	25.67	25.55	57.1	24.9
Lamar CDP	562	(X)	(X)	275	(X)	(X)	1.13	1.11	506.3	247.7
Renovo borough	1,228	1,318	1,526	689	727	785	1.13	1.13	1,086.7	609.7
South Renovo borough	439	557	579	235	261	252	0.23	0.20	2,195.0	1,175.0
Wayne township	1,666	1,363	782	582	496	297	22.86	22.31	74.7	26.1
McElhattan CDP	598	(X)	(X)	263	(X)	(X)	1.43	1.34	446.3	196.3
West Keating township	29	42	34	121	168	107	38.48	38.13	0.8	3.2
Woodward township	2,372	2,296	2,662	1,166	1,050	1,105	18.21	17.83	133.0	65.4
Dunnstown CDP	1,360	1,365	1,486	606	595	611	0.84	0.82	1,658.5	739.0
Columbia County	67,295	64,151	63,202	29,498	27,733	25,598	490.16	483.11	139.3	61.1
Ashland borough (part)	—	—	—	—	—	—	0.01	0.01	—	—
Beaver township	917	885	928	436	437	411	35.79	35.39	25.9	12.3
Benton borough	824	955	958	420	436	415	0.62	0.60	1,373.3	700.0
Benton township	1,245	1,216	1,094	572	547	450	19.94	19.67	63.3	29.1
Berwick borough	10,477	10,774	10,976	5,035	4,992	4,890	3.25	3.08	3,401.6	1,634.7
Bloomsburg town	14,855	12,375	12,439	5,121	4,399	4,192	4.69	4.35	3,414.9	1,177.2
Briar Creek borough	660	651	616	314	280	252	1.84	1.65	400.0	190.3
Briar Creek township	3,016	3,061	3,010	1,397	1,351	1,182	21.18	20.95	144.0	66.7
Foundryville CDP	256	265	(X)	109	107	(X)	0.55	0.54	474.1	201.9
Catawissa borough	1,552	1,589	1,683	777	762	768	0.54	0.51	3,043.1	1,523.5
Catawissa township	932	944	1,037	425	402	393	12.88	12.36	75.4	34.4
Centralia borough	10	21	63	6	16	36	0.24	0.24	41.7	25.0
Cleveland township	1,110	1,004	997	548	477	44	23.36	23.19	47.9	23.6
Conyngam township	758	792	1,041	395	377	439	20.48	20.24	37.5	19.5
Aristes CDP	311	230	(X)	157	118	(X)	0.37	0.37	840.5	424.3
Locustdale CDP (part)	90	70	(X)	52	32	(X)	0.06	0.06	1,500.0	866.7
Wilburton Number One CDP	196	248	(X)	102	116	(X)	0.11	0.11	1,781.8	927.3
Wilburton Number Two CDP	96	77	(X)	43	42	(X)	0.75	0.75	128.0	57.3
Fishing Creek township	1,416	1,393	1,378	702	711	641	28.73	28.43	49.8	24.7
Jonestown CDP	64	34	(X)	36	47	(X)	0.39	0.37	173.0	97.3
Franklin township	595	597	624	283	267	258	13.53	13.09	45.5	21.6
Greenwood township	1,952	1,932	1,972	831	783	743	28.44	28.34	68.9	29.3
Eyers Grove CDP	105	86	(X)	47	34	(X)	0.22	0.22	477.3	213.6
Iola CDP	144	129	(X)	70	66	(X)	0.28	0.27	533.3	259.3
Rohrsburg CDP	145	164	(X)	59	59	(X)	0.71	0.71	204.2	83.1
Hemlock township	2,249	1,874	1,546	938	747	619	17.65	17.56	128.1	53.4
Buckhorn CDP	318	176	(X)	137	63	(X)	0.68	0.67	474.6	204.5
Fernville CDP	556	488	(X)	243	209	(X)	0.83	0.81	686.4	300.0
Jackson township	626	598	508	314	309	244	18.43	18.39	34.0	17.1
Waller CDP	48	55	(X)	28	33	(X)	1.28	1.28	37.5	21.9

Table 8.

Population and Housing Units: 1990 to 2010; and Area Measurements and Density: 2010—Con.

[For information concerning historical counts and geographic change, see "User Notes." For information on confidentiality, nonsampling error, and definitions, see Appendixes]

State County/County Equivalent County Subdivision Place	Population			Housing units			Area measurements in square miles		Average per square mile of land	
	2010	2000	1990	2010	2000	1990	Total area	Land area	Population density	Housing unit density
Pennsylvania—Con.										
Columbia County—Con.										
Locust township	1,404	1,410	1,308	694	698	569	17.90	17.79	78.9	39.0
Numidia CDP	244	254	(X)	116	113	(X)	1.06	1.05	232.4	110.5
Slabtown CDP	156	105	(X)	111	65	(X)	0.49	0.48	325.0	231.3
Madison township	1,605	1,590	1,565	682	644	555	35.26	35.15	45.7	19.4
Jerseytown CDP	184	150	(X)	73	55	(X)	0.73	0.72	255.6	101.4
Main township	1,236	1,289	1,241	513	490	448	16.66	16.15	76.5	31.8
Mainville CDP	132	83	(X)	59	38	(X)	0.75	0.74	178.4	79.7
Mifflin township	2,322	2,251	2,305	1,012	953	875	19.86	19.22	120.8	52.7
Mifflinville CDP	1,253	1,213	1,329	565	534	498	1.38	1.37	914.6	412.4
Millville borough	948	991	969	423	408	392	0.99	0.98	967.3	431.6
Montour township	1,344	1,437	1,419	603	612	580	9.60	9.15	146.9	65.9
Rupert CDP	183	174	(X)	74	77	(X)	0.94	0.91	201.1	81.3
Mount Pleasant township	1,609	1,459	1,383	627	561	495	16.91	16.75	96.1	37.4
North Centre township	2,105	2,009	1,860	821	792	688	15.01	14.96	140.7	54.9
Orange township	1,257	1,148	1,043	542	532	395	13.03	12.87	97.7	42.1
Lightstreet CDP (part)	39	(X)	(X)	24	(X)	(X)	0.03	0.03	1,300.0	800.0
Orangeville borough	508	500	504	175	158	153	0.45	0.45	1,128.9	388.9
Pine township	1,046	1,092	990	511	483	420	26.49	26.43	39.6	19.3
Roaring Creek township	545	495	478	293	279	311	23.54	23.46	23.2	12.5
Scott township	5,113	4,768	4,423	2,364	2,090	1,866	7.46	6.99	731.5	338.2
Almedia CDP (part)	777	760	805	361	346	338	0.56	0.41	1,895.1	880.5
Espy CDP	1,642	1,428	1,430	804	690	655	1.12	0.92	1,784.8	873.9
Lightstreet CDP (part)	1,054	881	(X)	516	430	(X)	0.96	0.95	1,109.5	543.2
South Centre township	1,937	1,972	1,891	838	865	773	5.96	5.43	356.7	154.3
Almedia CDP (part)	301	296	311	136	134	121	0.21	0.16	1,881.3	850.0
Lime Ridge CDP	890	951	1,051	392	431	439	1.58	1.30	684.6	301.5
Stillwater borough	209	194	223	103	96	87	3.16	3.11	67.2	33.1
Sugarloaf township	913	885	730	783	779	614	26.30	26.14	34.9	30.0
Jamison City CDP	134	102	(X)	133	96	(X)	0.39	0.39	343.6	341.0
Crawford County										
Athens township	88,765	90,366	86,170	44,686	42,416	40,463	1,037.51	1,012.30	87.7	44.1
Beaver township	734	775	699	347	326	286	28.30	28.27	26.0	12.3
Bloomfield township	902	903	831	380	376	337	36.65	36.65	24.6	10.4
Canadohta Lake CDP	1,919	2,051	1,839	1,653	1,467	1,329	38.24	37.91	50.6	43.6
Lincolnton CDP	516	572	(X)	1,023	882	(X)	1.46	1.20	430.0	852.5
Riceville CDP	96	112	(X)	41	40	(X)	0.27	0.27	355.6	151.9
Blooming Valley borough	68	82	(X)	32	32	(X)	0.43	0.43	158.1	74.4
Cambridge township	337	378	391	144	156	149	1.97	1.94	173.7	74.2
Cambridge Springs borough	1,563	1,486	1,496	742	701	634	21.59	21.45	72.9	34.6
Centerville borough	2,595	2,363	1,837	748	761	778	0.87	0.87	2,982.8	859.8
Cochranon borough	218	247	249	111	109	102	1.77	1.77	123.2	62.7
Conneaut township	1,136	1,148	1,174	519	506	495	1.20	1.20	946.7	432.5
Pymatuning North CDP (part)	1,476	1,550	1,399	847	791	828	41.66	40.88	36.1	20.7
Conneaut Lake borough	169	176	(X)	210	189	(X)	0.85	0.85	198.8	247.1
Conneautville borough	653	708	699	372	370	330	0.36	0.36	1,813.9	1,033.3
Cussewago township	774	848	822	352	377	366	1.04	1.03	751.5	341.7
East Fairfield township	1,559	1,597	1,409	658	644	562	40.92	40.83	38.2	16.1
Atlantic CDP	922	848	890	465	418	404	12.84	12.84	71.8	36.2
East Fallowfield township	1,620	1,434	1,280	548	467	428	28.09	28.05	57.8	19.5
East Mead township	77	43	(X)	23	15	(X)	0.15	0.15	513.3	153.3
Fairfield township	1,493	1,485	1,441	658	608	534	23.29	22.86	65.3	28.8
Greenwood township	1,023	1,104	997	640	570	542	19.34	19.32	53.0	33.1
Geneva CDP	1,454	1,487	1,361	611	609	561	36.61	36.43	39.9	16.8
Hayfield township	109	115	(X)	57	50	(X)	0.22	0.22	495.5	259.1
Hydetown borough	2,940	3,092	2,937	1,296	1,249	1,155	38.90	38.84	75.7	33.4
Linesville borough	526	605	681	259	264	279	2.25	2.25	233.8	115.1
Meadville city	1,040	1,155	1,166	516	501	514	0.77	0.77	1,350.6	670.1
North Shenango township	13,388	13,685	14,318	6,140	5,985	6,150	4.38	4.38	3,056.6	1,401.8
Pymatuning Central CDP (part)	1,410	1,387	902	1,956	1,728	1,722	26.16	18.75	75.2	104.3
Oil Creek township	1,165	1,120	(X)	1,728	1,502	(X)	9.93	9.93	117.3	174.0
Pine township	1,877	1,880	2,070	920	844	853	32.20	32.20	58.3	28.6
Pymatuning North CDP (part)	462	531	455	406	397	387	12.60	6.52	70.9	62.3
Randolph township	142	149	(X)	220	205	(X)	1.05	1.05	135.2	209.5
Guy Mills CDP	1,782	1,838	1,661	756	720	667	43.08	42.75	41.7	17.7
Richmond township	124	133	(X)	37	34	(X)	0.15	0.15	826.7	246.7
	1,475	1,379	1,370	647	577	550	36.76	36.69	40.2	17.6

Table 8.

Population and Housing Units: 1990 to 2010; and Area Measurements and Density: 2010—Con.

[For information concerning historical counts and geographic change, see "User Notes." For information on confidentiality, nonsampling error, and definitions, see Appendixes]

State County/County Equivalent County Subdivision Place	Population			Housing units			Area measurements in square miles		Average per square mile of land	
	2010	2000	1990	2010	2000	1990	Total area	Land area	Population density	Housing unit density
Pennsylvania—Con.										
Crawford County—Con.										
Rockdale township	1,506	1,343	1,045	648	576	481	36.21	36.03	41.8	18.0
Rome township	1,840	1,745	1,491	639	618	510	41.34	41.34	44.5	15.5
Sadsbury township	2,933	2,941	2,575	2,580	2,177	2,031	25.08	23.67	123.9	109.0
Conneaut Lakeshore CDP (part)	1,760	1,784	1,379	1,918	1,669	1,516	4.68	3.38	520.7	567.5
Saegertown borough	997	1,071	1,066	394	378	364	1.54	1.54	647.4	255.8
South Shenango township	2,037	2,047	1,560	1,872	1,709	1,562	29.92	26.57	76.7	70.5
Pymatuning Central CDP (part)	1,104	1,096	(X)	1,370	1,211	(X)	6.50	6.44	171.4	212.7
Pymatuning South CDP (part)	237	205	(X)	196	181	(X)	0.90	0.90	263.3	217.8
Sparta township	1,832	1,740	1,554	636	559	515	42.00	41.81	43.8	15.2
Spartansburg borough	305	333	403	139	140	145	0.71	0.68	448.5	204.4
Spring township	1,548	1,571	1,561	683	657	623	45.69	45.68	33.9	15.0
Springboro borough	477	491	471	199	208	190	0.83	0.83	574.7	239.8
Steuben township	804	908	820	417	413	369	24.56	24.54	32.8	17.0
Summerhill township	1,236	1,350	1,264	479	518	458	25.40	25.38	48.7	18.9
Summit township	2,027	2,172	1,890	1,355	1,333	1,231	26.04	25.82	78.5	52.5
Conneaut Lakeshore CDP (part)	635	718	473	607	656	584	1.99	1.81	350.8	335.4
Harmonsburg CDP	401	356	(X)	184	157	(X)	1.38	1.38	290.6	133.3
Titusville city	5,601	6,146	6,434	2,615	2,742	2,746	2.90	2.90	1,931.4	901.7
Townville borough	323	306	358	139	125	141	0.51	0.51	633.3	272.5
Troy township	1,235	1,339	1,235	579	559	496	31.73	31.69	39.0	18.3
Union township	1,010	1,049	895	484	454	391	15.89	15.80	63.9	30.6
Venango borough	239	288	289	107	112	112	0.27	0.27	885.2	396.3
Venango township	997	956	729	448	407	329	16.91	16.88	59.1	26.5
Vernon township	5,630	5,499	5,605	2,709	2,599	2,397	29.57	29.56	190.5	91.6
Fredericksburg CDP	733	1,140	1,269	362	553	584	1.75	1.75	418.9	206.9
Kerrtown CDP	305	(X)	(X)	152	(X)	(X)	0.85	0.85	358.8	178.8
Wayne township	1,539	1,558	1,401	699	664	593	35.51	35.24	43.7	19.8
West Fallowfield township	605	659	693	303	311	299	11.71	11.60	52.2	26.1
Adamsville CDP	67	117	(X)	35	54	(X)	0.18	0.18	372.2	194.4
Hartstown CDP	201	246	(X)	104	111	(X)	0.82	0.81	248.1	128.4
West Mead township	5,249	5,227	5,401	2,313	2,184	2,132	18.78	18.29	287.0	126.5
West Shenango township	504	541	496	370	288	362	9.00	6.83	73.8	54.2
Pymatuning South CDP (part)	242	262	(X)	214	161	(X)	1.70	1.69	143.2	126.6
Woodcock borough	157	146	148	65	57	56	0.66	0.66	237.9	98.5
Woodcock township	2,856	2,976	2,412	1,123	1,107	988	32.92	32.38	88.2	34.7
Cumberland County										
Camp Hill borough	235,406	213,674	195,257	99,988	86,951	77,108	550.30	545.46	431.6	183.3
Carlisle borough	7,888	7,636	7,831	3,545	3,529	3,589	2.12	2.12	3,720.8	1,672.2
Cooke township	18,682	17,970	18,419	8,404	8,032	7,690	5.54	5.53	3,378.3	1,519.7
Dickinson township	179	117	90	268	67	289	19.86	19.79	9.0	13.5
East Pennsboro township	5,223	4,702	3,870	2,140	1,834	1,498	46.03	45.81	114.0	46.7
Enola CDP	20,228	18,254	15,185	8,781	7,804	6,118	10.70	10.39	1,946.9	845.1
West Fairview CDP	6,111	5,627	5,961	2,795	2,514	2,419	1.91	1.89	3,233.3	1,478.8
Hampden township	1,282	(X)	(X)	598	(X)	(X)	0.33	0.32	4,006.3	1,868.8
Hopewell township	28,044	24,135	20,384	12,261	9,990	7,885	17.86	17.34	1,617.3	707.1
Lemoyne borough	2,329	2,096	1,913	816	706	682	27.83	27.67	84.2	29.5
Lower Allen township	4,553	3,995	3,959	2,363	2,027	1,953	1.61	1.61	2,828.0	1,467.7
Lower Frankford township	17,980	17,437	15,254	7,255	6,520	6,117	10.33	10.13	1,774.9	716.2
Lower Mifflin township	6,694	6,619	6,329	3,285	3,131	2,921	2.23	2.20	3,042.7	1,493.2
Mechanicsburg borough	1,732	1,823	1,491	718	707	568	15.00	14.68	118.0	48.9
Middlesex township	1,783	1,620	1,700	720	616	622	23.91	23.77	75.0	30.3
Monroe township	8,981	9,042	9,452	4,263	4,169	4,067	2.41	2.41	3,726.6	1,768.9
Mount Holly Springs borough	7,040	6,669	5,780	2,703	2,392	2,017	25.96	25.69	274.0	105.2
Newburg borough	588	219	264	231	91	97	0.75	0.74	794.6	312.2
New Cumberland borough	5,823	5,530	5,468	2,375	2,165	2,004	26.30	26.09	223.2	91.0
Newville borough	2,030	1,925	1,925	921	926	838	1.45	1.36	1,492.6	677.2
North Middleton township	336	372	312	143	148	123	0.18	0.18	1,866.7	794.4
Schlusser CDP (part)	7,277	7,349	7,665	3,472	3,417	3,410	1.68	1.67	4,357.5	2,079.0
North Newton township	1,326	1,367	1,349	624	620	610	0.43	0.42	3,157.1	1,485.7
Penn township	11,143	10,197	9,833	4,634	4,213	3,755	23.53	23.19	480.5	199.8
Shippensburg borough (part)	4,677	4,531	4,464	2,034	1,948	1,762	2.24	2.17	2,155.3	937.3
Shippensburg University CDP	2,430	2,169	1,779	897	784	622	22.85	22.76	106.8	39.4
Shippensburg township	2,924	2,807	2,425	1,131	996	848	29.63	29.56	98.9	38.3
Shippensburg University CDP	4,416	4,467	4,328	2,149	2,093	1,903	1.31	1.31	3,371.0	1,640.5
Shippensburg University CDP	5,429	4,504	4,606	1,316	938	864	2.53	2.52	2,154.4	522.2
Shippensburg University CDP	2,625	(X)	(X)	80	(X)	(X)	0.28	0.28	9,375.0	285.7

Table 8.

Population and Housing Units: 1990 to 2010; and Area Measurements and Density: 2010—Con.

[For information concerning historical counts and geographic change, see "User Notes." For information on confidentiality, nonsampling error, and definitions, see Appendixes]

State County/County Equivalent County Subdivision Place	Population			Housing units			Area measurements in square miles		Average per square mile of land	
	2010	2000	1990	2010	2000	1990	Total area	Land area	Population density	Housing unit density
Pennsylvania—Con.										
Cumberland County—Con.										
Shiremanstown borough	1,569	1,521	1,567		742	752	0.30	0.30	5,230.0	2,473.3
Silver Spring township	13,657	10,592	8,369	5,887	4,185	3,254	32.82	32.31	422.7	182.2
New Kingstown CDP	495	539	(X)	226	243	(X)	1.59	1.59	311.3	142.1
Southampton township	6,359	4,787	3,552	2,596	1,748	1,253	51.60	51.43	123.6	50.5
South Middleton township	14,663	12,939	10,340	6,216	5,302	3,939	49.02	48.71	301.0	127.6
Boiling Springs CDP	3,225	2,769	1,978	1,263	1,070	720	2.48	2.47	1,305.7	511.3
South Newton township	1,383	1,290	1,153	515	480	427	11.39	11.32	122.2	45.5
Upper Allen township	18,059	15,338	13,347	7,007	5,198	4,539	13.30	13.20	1,368.1	530.8
Messiah College CDP	2,215	(X)	(X)	5	(X)	(X)	0.34	0.32	6,921.9	15.6
Upper Frankford township	2,005	1,807	1,703	844	719	649	19.61	19.43	103.2	43.4
Upper Mifflin township	1,304	1,347	1,013	500	469	400	22.11	21.72	60.0	23.0
West Pennsboro township	5,561	5,263	4,945	2,252	2,016	1,802	30.28	30.23	184.0	74.5
Plainfield CDP	399	376	(X)	173	162	(X)	0.65	0.65	613.8	266.2
Wormleysburg borough	3,070	2,607	2,847	1,530	1,399	1,437	0.81	0.79	3,886.1	1,936.7
Dauphin County	268,100	251,798	237,813	120,406	111,133	102,684	558.18	525.05	510.6	229.3
Berysburg borough	368	354	376	162	152	153	0.61	0.61	603.3	265.6
Conewago township	2,997	2,847	2,832	1,146	1,069	1,012	16.73	16.73	179.1	68.5
Dauphin borough	791	715	845	364	307	345	0.43	0.43	1,839.5	846.5
Derry township	24,679	21,273	18,408	10,267	9,481	8,164	27.40	27.20	907.3	377.5
Hershey CDP	14,257	12,771	11,860	5,946	5,887	5,490	14.42	14.36	992.8	414.1
Palmdale CDP	1,308	(X)	(X)	593	(X)	(X)	1.49	1.49	877.9	398.0
East Hanover township	5,718	5,322	4,569	2,339	2,043	1,736	40.22	40.20	142.2	58.2
Elizabethville borough	1,510	1,344	1,467	697	617	616	0.55	0.55	2,745.5	1,267.3
Gratz borough	765	676	696	346	331	317	2.95	2.95	259.3	117.3
Halifax borough	841	875	911	389	419	396	0.34	0.34	2,473.5	1,144.1
Halifax township	3,483	3,329	3,449	1,524	1,327	1,411	31.78	27.65	126.0	55.1
Harrisburg city	49,528	48,950	52,376	24,269	24,314	24,590	11.86	8.13	6,092.0	2,985.1
Highspire borough	2,399	2,720	2,668	1,273	1,373	1,253	0.74	0.72	3,331.9	1,768.1
Hummelstown borough	4,538	4,360	3,981	2,050	1,953	1,838	1.31	1.23	3,689.4	1,666.7
Jackson township	1,941	1,728	1,797	801	679	666	40.07	40.07	48.4	20.0
Jefferson township	362	327	385	190	146	228	24.36	24.36	14.9	7.8
Londonderry township	5,235	5,224	4,926	2,146	2,095	2,240	26.93	22.75	230.1	94.3
Lower Paxton township	47,360	44,424	39,162	21,178	19,606	16,895	28.17	28.17	1,681.2	751.8
Colonial Park CDP	13,229	13,259	13,777	6,323	6,484	6,546	4.76	4.76	2,779.2	1,328.4
Linglestown CDP	6,334	6,414	5,862	2,684	2,587	2,156	3.83	3.83	1,653.8	700.8
Paxtonia CDP	5,412	5,254	4,862	2,304	2,188	2,032	2.31	2.31	2,342.9	997.4
Progress CDP (part)	2,201	2,102	2,352	1,102	1,023	1,089	0.57	0.57	3,861.4	1,933.3
Lower Swatara township	8,268	8,149	7,072	3,403	3,124	2,683	14.80	12.32	671.1	276.2
Lykens borough	1,779	1,937	1,986	921	925	919	1.22	1.22	1,458.2	754.9
Lykens township	1,618	1,095	1,238	538	371	435	26.48	26.48	61.1	20.3
Middle Paxton township	4,976	4,881	5,129	2,208	2,018	1,984	59.14	54.41	91.5	40.6
Middletown borough	8,901	9,242	9,254	4,411	4,387	4,201	2.09	2.04	4,363.2	2,162.3
Mifflin township	784	662	676	272	231	235	15.50	15.50	50.6	17.5
Millersburg borough	2,557	2,562	2,729	1,361	1,315	1,294	0.76	0.76	3,364.5	1,790.8
Paxtang borough	1,561	1,570	1,599	698	703	706	0.41	0.41	3,807.3	1,702.4
Penbrook borough	3,008	3,044	2,791	1,393	1,398	1,305	0.45	0.45	6,684.4	3,095.6
Pillow borough	298	304	341	138	139	137	0.49	0.49	608.2	281.6
Reed township	239	182	259	114	79	115	8.57	5.92	40.4	19.3
Royalton borough	907	963	1,120	427	415	456	0.33	0.30	3,023.3	1,423.3
Rush township	231	180	201	105	75	104	24.46	23.53	9.8	4.5
South Hanover township	6,248	4,793	4,626	2,527	1,772	1,630	11.40	11.28	553.9	224.0
Union Deposit CDP	407	(X)	(X)	189	(X)	(X)	0.31	0.30	1,356.7	630.0
Steelton borough	5,990	5,858	5,152	2,606	2,533	2,302	1.90	1.90	3,152.6	1,371.6
Susquehanna township	24,036	21,895	18,636	11,586	9,593	8,090	15.27	13.34	1,801.8	868.5
Progress CDP (part)	7,564	7,545	7,302	3,498	3,546	3,435	2.24	2.24	3,376.8	1,561.6
Swatara township	23,362	22,611	19,661	9,736	9,068	7,900	15.53	13.05	1,790.2	746.1
Bressler CDP	1,437	(X)	(X)	624	(X)	(X)	0.31	0.31	4,635.5	2,012.9
Enhaut CDP	1,007	(X)	(X)	430	(X)	(X)	0.23	0.23	4,378.3	1,869.6
Lawnton CDP	3,813	3,787	3,221	1,756	1,630	1,373	1.16	1.16	3,287.1	1,513.8
Oberlin CDP	588	(X)	(X)	234	(X)	(X)	0.13	0.13	4,523.1	1,800.0
Rutherford CDP	4,303	3,859	3,481	1,867	1,675	1,404	1.28	1.28	3,361.7	1,458.6
Upper Paxton township	4,161	3,930	3,680	1,713	1,528	1,355	31.24	25.90	160.7	66.1
Lenkerville CDP	550	(X)	(X)	254	(X)	(X)	0.34	0.34	1,617.6	747.1
Washington township	2,268	2,047	1,816	929	787	672	17.71	17.71	128.1	52.5
Wayne township	1,341	1,184	847	493	426	303	13.91	13.91	96.4	35.4

Table 8.

Population and Housing Units: 1990 to 2010; and Area Measurements and Density: 2010—Con.

[For information concerning historical counts and geographic change, see "User Notes." For information on confidentiality, nonsampling error, and definitions, see Appendixes]

State County/County Equivalent County Subdivision Place	Population			Housing units			Area measurements in square miles		Average per square mile of land	
	2010	2000	1990	2010	2000	1990	Total area	Land area	Population density	Housing unit density
Pennsylvania—Con.										
Dauphin County—Con.										
West Hanover township	9,343	6,505	6,125	3,931	2,584	2,250	23.22	23.21	402.5	169.4
Skyline View CDP	4,003	2,307	2,370	1,725	890	815	2.67	2.67	1,499.3	646.1
Wiconisco township	1,210	1,168	1,372	560	530	554	9.76	9.76	124.0	57.4
Wiconsico CDP	921	(X)	(X)	431	(X)	(X)	1.09	1.09	845.0	395.4
Williams township	1,112	1,135	1,146	516	504	489	8.83	8.83	125.9	58.4
Williamstown borough	1,387	1,433	1,509	679	716	705	0.26	0.26	5,334.6	2,611.5
Delaware County										
Aldan borough	558,979	551,974	547,651	222,902	216,978	211,024	190.60	183.84	3,040.6	1,212.5
Aston township	4,152	4,313	4,549	1,824	1,817	1,816	0.60	0.60	6,920.0	3,040.0
Village Green-Green Ridge CDP	16,592	16,203	15,088	6,091	5,978	5,264	5.85	5.84	2,841.1	1,043.0
Bethel township	7,822	8,279	9,026	3,105	3,218	3,276	1.87	1.87	4,182.9	1,660.4
Brookhaven borough	8,791	6,421	3,330	3,101	2,017	1,148	5.41	5.41	1,625.0	573.2
Chadds Ford township	8,006	7,985	8,570	3,690	3,595	3,596	1.71	1.71	4,681.9	2,157.9
Chester city	3,640	3,170	3,118	1,513	1,338	1,288	8.72	8.66	420.3	174.7
Chester township	33,972	36,854	41,856	13,745	14,976	16,512	6.01	4.84	7,019.0	2,839.9
Chester Heights borough	3,940	4,604	5,388	1,565	1,754	1,876	1.43	1.43	2,755.2	1,094.4
Clifton Heights borough	2,531	2,481	2,273	1,263	1,117	1,016	2.22	2.21	1,145.2	571.5
Collingdale borough	6,652	6,779	7,111	2,849	2,883	2,836	0.63	0.63	10,558.7	4,522.2
Colwyn borough	8,786	8,664	9,175	3,446	3,404	3,483	0.87	0.87	10,098.9	3,960.9
Concord township	2,546	2,453	2,613	916	954	970	0.26	0.26	9,792.3	3,523.1
Darby borough	17,231	11,239	7,261	6,711	3,551	2,297	13.65	13.62	1,265.1	492.7
Darby township	10,687	10,299	11,140	3,888	3,999	4,042	0.84	0.84	12,722.6	4,628.6
East Lansdowne borough	9,264	9,622	10,955	3,926	3,868	3,941	1.42	1.42	6,523.9	2,764.8
Eddystone borough	2,668	2,586	2,691	1,025	1,012	999	0.21	0.21	12,704.8	4,881.0
Edgmont township	2,410	2,442	2,446	1,010	1,035	1,020	1.52	0.99	2,434.3	1,020.2
Folcroft borough	3,987	3,918	2,735	1,808	1,515	1,265	9.73	9.71	410.6	186.2
Glenolden borough	6,606	6,978	7,506	2,600	2,629	2,623	1.42	1.25	5,284.8	2,080.0
Haverford township	7,153	7,476	7,260	3,105	3,198	3,055	0.97	0.97	7,374.2	3,201.0
Ardmore CDP (part)	48,491	49,608	49,848	18,350	18,378	18,210	9.95	9.95	4,873.5	1,844.2
Haverford College CDP (part)	4,949	5,221	5,321	2,106	2,105	2,090	0.78	0.78	6,344.9	2,700.0
Lansdowne borough	1,250	(X)	(X)	30	(X)	(X)	0.26	0.26	4,807.7	115.4
Lower Chichester township	10,620	11,044	11,712	4,975	4,999	5,115	1.18	1.18	9,000.0	4,216.1
Linwood CDP	3,469	3,591	3,660	1,346	1,356	1,335	1.07	1.07	3,242.1	1,257.9
Marcus Hook borough	3,281	3,374	3,425	1,264	1,275	1,258	0.51	0.51	6,433.3	2,478.4
Marple township	2,397	2,314	2,546	1,018	1,025	987	1.62	1.11	2,159.5	917.1
Broomall CDP	23,428	23,737	23,123	8,940	8,797	8,433	10.52	10.20	2,296.9	876.5
Media borough	10,789	11,046	10,930	4,349	4,339	4,280	2.89	2.89	3,733.2	1,504.8
Middletown township	5,327	5,533	5,957	2,981	2,966	3,023	0.76	0.76	7,009.2	3,922.4
Lima CDP	15,807	16,064	14,130	6,012	5,641	4,482	13.47	13.47	1,173.5	446.3
Millbourne borough	2,735	3,225	2,670	1,069	1,003	599	1.47	1.47	1,860.5	727.2
Morton borough	1,159	943	831	416	420	418	0.07	0.07	16,557.1	5,942.9
Nether Providence township	2,669	2,715	2,851	1,215	1,209	1,219	0.36	0.36	7,413.9	3,375.0
Newtown township	13,706	13,456	13,229	5,300	5,125	5,045	4.72	4.71	2,910.0	1,125.3
Norwood borough	12,216	11,700	11,366	5,265	4,690	4,433	10.09	10.02	1,219.2	525.4
Parkside borough	5,890	5,985	6,162	2,334	2,363	2,267	0.81	0.78	7,551.3	2,992.3
Prospect Park borough	2,328	2,267	2,369	912	918	956	0.21	0.21	11,085.7	4,342.9
Radnor township	6,454	6,594	6,764	2,703	2,683	2,712	0.74	0.73	8,841.1	3,702.7
Ridley township	31,531	30,878	28,703	10,814	10,731	10,580	13.79	13.78	2,288.2	784.8
Folsom CDP	30,768	30,791	31,169	12,667	12,544	12,276	5.31	5.12	6,009.4	2,474.0
Woodlyn CDP	8,323	8,072	8,173	3,248	3,235	3,156	1.25	1.25	6,658.4	2,598.4
Ridley Park borough	9,485	10,036	10,151	4,060	4,132	4,048	1.67	1.67	5,679.6	2,431.1
Rose Valley borough	7,002	7,196	7,592	3,162	3,167	3,152	1.08	1.08	6,483.3	2,927.8
Rutledge borough	913	944	982	372	351	341	0.73	0.73	1,250.7	509.6
Sharon Hill borough	784	860	843	292	305	326	0.14	0.14	5,600.0	2,085.7
Springfield township	5,697	5,468	5,771	2,265	2,246	2,251	0.77	0.77	7,398.7	2,941.6
Swarthmore borough	24,211	23,677	24,160	8,919	8,800	8,604	6.34	6.32	3,830.9	1,411.2
Thornbury township	6,194	6,170	6,157	2,081	2,064	2,115	1.40	1.40	4,424.3	1,486.4
Cheyney University CDP (part)	8,028	5,787	4,728	2,197	1,387	1,021	9.27	9.24	868.8	237.8
Tinicum township	982	(X)	(X)	2	(X)	(X)	0.06	0.06	16,366.7	33.3
Trainer borough	4,091	4,353	4,440	1,838	1,876	1,796	8.78	5.77	709.0	318.5
Upper Chichester township	1,828	1,901	2,271	667	797	912	1.37	1.06	1,724.5	629.2
Boothwyn CDP	3,239	2,977	3,334	1,291	1,216	1,244	0.65	0.65	4,983.1	1,986.2
Upper Darby township	16,738	16,842	15,004	7,113	6,705	5,749	6.70	6.69	2,501.9	1,063.2
Drexel Hill CDP	4,933	5,206	5,069	2,123	2,126	2,099	1.25	1.25	3,946.4	1,698.4
Upper Providence township	82,795	81,821	81,177	34,133	34,322	34,115	7.83	7.83	10,574.1	4,359.3
Yeadon borough	28,043	29,364	29,744	12,035	12,328	12,257	3.19	3.19	8,790.9	3,772.7
	10,142	10,509	9,727	4,363	4,299	3,861	5.81	5.60	1,811.1	779.1
	11,443	11,762	11,980	4,885	4,958	5,019	1.59	1.59	7,196.9	3,072.3

Table 8.

Population and Housing Units: 1990 to 2010; and Area Measurements and Density: 2010—Con.

[For information concerning historical counts and geographic change, see "User Notes." For information on confidentiality, nonsampling error, and definitions, see Appendixes]

State County/County Equivalent County Subdivision Place	Population			Housing units			Area measurements in square miles		Average per square mile of land	
	2010	2000	1990	2010	2000	1990	Total area	Land area	Population density	Housing unit density
Pennsylvania—Con.										
Elk County	31,946	35,112	34,878	17,585	r 18,116	17,249	832.31	827.36	38.6	21.3
Benezette township	207	227	243	709	867	861	107.15	106.67	1.9	6.6
Fox township	3,630	3,734	3,392	1,694	1,569	1,438	67.23	67.17	54.0	25.2
Kersey CDP	937	(X)	(X)	411	(X)	(X)	1.56	1.56	600.6	263.5
Highland township	492	509	551	493	651	676	86.95	86.86	5.7	5.7
James City CDP	287	(X)	(X)	134	(X)	(X)	0.69	0.69	415.9	194.2
Horton township	1,452	1,574	1,655	732	768	740	57.08	56.99	25.5	12.8
Jay township	2,072	2,094	2,087	1,243	1,195	1,177	67.93	67.70	30.6	18.4
Byrnedale CDP	427	(X)	(X)	194	(X)	(X)	1.25	1.25	341.6	155.2
Force CDP	253	(X)	(X)	114	(X)	(X)	0.22	0.21	1,204.8	542.9
Weedville CDP	542	(X)	(X)	290	(X)	(X)	2.00	1.95	277.9	148.7
Johnsonburg borough	2,483	3,003	3,350	1,293	1,435	1,440	2.93	2.88	862.2	449.0
Jones township	1,624	1,721	1,870	1,181	1,175	1,153	147.09	145.15	11.2	8.1
Wilcox CDP	383	(X)	(X)	188	(X)	(X)	0.52	0.51	751.0	368.6
Millstone township	82	95	85	237	r 404	381	41.60	41.47	2.0	5.7
Ridgway borough	4,078	4,591	4,793	2,068	2,089	2,141	2.67	2.61	1,562.5	792.3
Ridgway township	2,523	2,802	2,617	1,180	1,237	1,127	87.81	86.90	29.0	13.6
St. Marys city	13,070	14,502	5,511	6,124	6,092	2,436	99.52	99.32	131.6	61.7
Spring Creek township	233	260	215	631	634	594	64.35	63.63	3.7	9.9
Erie County	280,566	280,843	275,572	119,138	114,322	108,585	1,558.23	799.15	351.1	149.1
Albion borough	1,516	1,607	1,575	697	695	642	1.09	1.08	1,403.7	645.4
Amity township	1,073	1,140	1,034	404	408	354	28.17	28.02	38.3	14.4
Concord township	1,344	1,361	1,384	539	536	490	33.18	33.11	40.6	16.3
Conneaut township	4,290	3,908	1,938	861	771	739	43.43	43.07	99.6	20.0
Corry city	6,605	6,834	7,216	2,865	2,868	2,941	6.01	5.99	1,102.7	478.3
Cranesville borough	638	600	598	252	221	215	0.94	0.94	678.7	268.1
Edinboro borough	6,438	6,950	7,736	2,346	2,242	2,030	2.41	2.29	2,811.4	1,024.5
Elgin borough	218	236	229	83	88	81	1.47	1.47	148.3	56.5
Elk Creek township	1,798	1,800	1,738	735	700	635	34.84	34.74	51.8	21.2
Erie city	101,786	103,717	108,718	44,790	44,971	45,424	19.28	19.08	5,334.7	2,347.5
Fairview township	10,102	10,140	7,839	4,018	3,711	2,674	29.16	28.97	348.7	138.7
Avonia CDP	1,205	1,331	1,336	521	540	512	2.66	2.66	453.0	195.9
Fairview CDP	2,348	(X)	(X)	893	(X)	(X)	3.54	3.52	667.0	253.7
Franklin township	1,633	1,609	1,429	622	569	513	28.70	28.66	57.0	21.7
Girard borough	3,104	3,164	2,879	1,373	1,269	1,162	2.36	2.34	1,326.5	586.8
Girard township	5,102	5,133	4,722	2,228	2,073	1,896	31.75	31.50	162.0	70.7
Greene township	4,706	4,768	4,959	1,864	1,784	1,676	37.50	37.39	125.9	49.9
Greenfield township	1,933	1,909	1,770	744	699	624	34.15	33.77	57.2	22.0
Harborcreek township	17,234	r 16,267	15,108	6,461	5,645	5,158	34.11	34.09	505.5	189.5
Northwest Harborcreek CDP	8,949	8,658	6,662	3,727	3,294	2,283	5.00	5.00	1,789.8	745.4
Penn State Erie (Behrend) CDP	1,629	(X)	(X)	5	(X)	(X)	0.79	0.78	2,088.5	6.4
Lake City borough	3,031	2,811	2,519	1,158	1,076	921	1.81	1.80	1,683.9	643.3
Lawrence Park township	3,982	4,048	4,310	1,622	1,626	1,631	1.84	1.84	2,164.1	881.5
Lawrence Park CDP	3,982	4,048	4,310	1,622	1,626	1,631	1.84	1.84	2,164.1	881.5
LeBoeuf township	1,698	1,680	1,521	663	630	557	33.88	33.47	50.7	19.8
McKean borough	388	389	418	180	161	163	0.58	0.57	680.7	315.8
McKean township	4,409	4,619	4,503	1,770	1,714	1,578	36.95	36.80	119.8	48.1
Millcreek township	53,515	52,129	46,820	24,271	22,369	19,285	32.79	32.07	1,668.7	756.8
Mill Village borough	412	412	429	158	162	154	0.92	0.92	447.8	171.7
North East borough	4,294	4,601	4,617	1,815	1,795	1,835	1.30	1.30	3,303.1	1,396.2
North East township	6,315	r 6,613	6,283	2,687	2,691	2,516	42.38	42.15	149.8	63.7
Platea borough	430	474	467	179	184	164	3.34	3.34	128.7	53.6
Springfield township	3,425	3,378	3,218	1,567	1,462	1,338	37.66	37.38	91.6	41.9
Summit township	6,603	5,529	5,284	2,860	2,212	1,977	24.06	24.05	274.6	118.9
Union township	1,655	1,663	1,735	674	631	628	36.65	36.47	45.4	18.5
Union City borough	3,320	3,463	3,537	1,402	1,422	1,477	1.86	1.83	1,814.2	766.1
Venango township	2,297	2,277	2,235	873	821	766	43.80	43.42	52.9	20.1
Washington township	4,432	4,526	4,102	1,825	1,720	1,500	45.62	45.16	98.1	40.4
Waterford borough	1,517	1,449	1,492	661	590	618	1.24	1.23	1,233.3	537.4
Waterford township	3,920	3,878	3,402	1,557	1,447	1,173	50.28	49.95	78.5	31.2
Wattsburg borough	403	378	486	178	166	178	0.31	0.30	1,343.3	593.3
Wayne township	1,659	1,766	1,679	709	681	611	38.15	38.07	43.6	18.6
Wesleyville borough	3,341	3,617	3,655	1,447	1,512	1,538	0.53	0.53	6,303.8	2,730.2
Fayette County	136,606	148,644	145,351	62,773	66,490	61,406	798.31	790.34	172.8	79.4
Belle Vernon borough	1,093	1,211	1,213	670	716	648	0.31	0.25	4,372.0	2,680.0
Brownsville borough	2,331	2,804	3,164	1,371	1,550	1,541	1.09	0.98	2,378.6	1,399.0
Brownsville township	683	769	847	332	362	396	1.55	1.50	455.3	221.3

Table 8.

Population and Housing Units: 1990 to 2010; and Area Measurements and Density: 2010—Con.

[For information concerning historical counts and geographic change, see "User Notes." For information on confidentiality, nonsampling error, and definitions, see Appendixes]

State County/County Equivalent County Subdivision Place	Population			Housing units			Area measurements in square miles		Average per square mile of land	
	2010	2000	1990	2010	2000	1990	Total area	Land area	Population density	Housing unit density
Pennsylvania—Con.										
Fayette County—Con.										
Bullskin township	6,966	7,782	7,323	3,093	3,206	2,809	43.64	43.53	160.0	71.1
Bear Rocks CDP	1,048	(X)	(X)	534	(X)	(X)	2.65	2.65	395.5	201.5
Connellsville city	7,637	9,146	9,229	3,751	4,434	4,210	2.29	2.18	3,503.2	1,720.6
Connellsville township	2,391	2,483	2,553	1,118	1,093	1,026	11.50	11.35	210.7	98.5
Dawson borough	367	451	535	179	205	214	0.21	0.16	2,293.8	1,118.8
Dunbar borough	1,042	1,219	1,213	500	576	529	0.61	0.61	1,708.2	819.7
Dunbar township	7,126	7,562	7,460	3,062	3,152	2,912	59.54	59.10	120.6	51.8
Everson borough	793	842	939	375	385	432	0.19	0.19	4,173.7	1,973.7
Fairchance borough	1,975	2,174	1,918	846	932	776	1.20	1.20	1,645.8	705.0
Fayette City borough	596	714	713	285	321	340	0.25	0.19	3,136.8	1,500.0
Franklin township	2,528	2,628	2,640	1,076	1,072	1,047	29.75	29.60	85.4	36.4
Smock CDP (part)	465	(X)	(X)	206	(X)	(X)	1.35	1.35	344.4	152.6
Georges township	6,612	6,752	6,525	2,813	2,749	2,522	47.63	47.61	138.9	59.1
German township	5,097	5,595	5,596	2,269	2,333	2,211	33.85	33.48	152.2	67.8
Edenborn CDP	294	(X)	(X)	144	(X)	(X)	0.38	0.38	773.7	378.9
Ronco CDP	256	(X)	(X)	125	(X)	(X)	0.57	0.51	502.0	245.1
Henry Clay township	2,066	1,984	1,860	1,387	1,306	1,057	53.05	51.24	40.3	27.1
Jefferson township	2,015	2,259	2,047	886	900	790	20.35	20.06	100.4	44.2
Grindstone CDP (part)	362	(X)	(X)	171	(X)	(X)	1.20	1.20	301.7	142.5
Lower Tyrone township	1,123	1,171	1,138	474	480	422	16.13	15.88	70.7	29.8
Luzerne township	5,965	4,683	4,909	1,943	2,043	2,029	30.74	29.53	202.0	65.8
Allison CDP (part)	364	(X)	(X)	178	(X)	(X)	0.44	0.44	827.3	404.5
Hiller CDP	1,155	1,234	1,401	583	567	594	1.57	1.52	759.9	383.6
Markleysburg borough	284	282	320	99	105	105	0.30	0.30	946.7	330.0
Masontown borough	3,450	3,611	3,759	1,572	1,701	1,646	1.54	1.51	2,284.8	1,041.1
Menallen township	4,205	4,644	4,739	1,937	1,964	1,893	21.34	21.29	197.5	91.0
Buffington CDP	292	(X)	(X)	159	(X)	(X)	0.16	0.16	1,825.0	993.8
New Salem CDP	579	(X)	(X)	273	(X)	(X)	1.16	1.16	499.1	235.3
Smock CDP (part)	118	(X)	(X)	56	(X)	(X)	0.22	0.22	536.4	254.5
Newell borough	541	551	518	241	232	217	0.76	0.62	872.6	388.7
Nicholson township	1,805	1,989	1,995	766	777	738	21.97	21.81	82.8	35.1
North Union township	12,728	14,140	13,910	5,824	6,234	5,761	39.03	39.02	326.2	149.3
East Uniontown CDP (part)	2,123	2,463	2,490	979	1,119	1,041	1.79	1.79	1,186.0	546.9
Hopwood CDP (part)	637	651	685	318	312	317	0.87	0.87	732.2	365.5
Lemont Furnace CDP	827	(X)	(X)	345	(X)	(X)	1.03	1.02	810.8	338.2
Oliver CDP	2,535	2,925	3,271	1,185	1,375	1,416	2.22	2.22	1,141.9	533.8
Ohiopyle borough	59	77	81	38	44	50	0.50	0.42	140.5	90.5
Perry township	2,552	2,786	2,817	1,211	1,245	1,117	20.68	20.24	126.1	59.8
Star Junction CDP	616	(X)	(X)	297	(X)	(X)	1.21	1.19	517.6	249.6
Perryopolis borough	1,784	1,764	1,833	860	831	797	1.53	1.53	1,166.0	562.1
Point Marion borough	1,159	1,333	1,344	552	682	609	0.47	0.39	2,971.8	1,415.4
Redstone township	5,566	6,397	6,454	2,699	2,943	2,822	22.82	22.76	244.6	118.6
Allison CDP (part)	261	(X)	(X)	128	(X)	(X)	0.23	0.23	1,134.8	556.5
Grindstone CDP (part)	136	(X)	(X)	77	(X)	(X)	0.08	0.08	1,700.0	962.5
Republic CDP	1,096	1,396	1,603	568	714	734	0.72	0.72	1,522.2	788.9
Rowes Run CDP	564	(X)	(X)	270	(X)	(X)	1.23	1.23	458.5	219.5
Saltlick township	3,461	3,715	3,253	1,741	1,743	1,368	37.63	37.63	92.0	46.3
Seven Springs borough (part)	15	1	—	24	2	—	0.11	0.11	136.4	218.2
Smithfield borough	875	854	1,000	394	384	397	0.71	0.71	1,232.4	554.9
South Connellsville borough	1,970	2,281	2,204	872	948	899	1.73	1.66	1,186.7	525.3
South Union township	10,681	11,337	10,223	4,768	4,795	4,190	16.80	16.76	637.3	284.5
East Uniontown CDP (part)	296	297	332	142	152	152	0.21	0.21	1,409.5	676.2
Hopwood CDP (part)	1,453	1,355	1,336	659	620	584	1.02	1.02	1,424.5	646.1
Leith-Hatfield CDP	2,546	2,820	2,437	1,107	1,143	983	1.85	1.85	1,376.2	598.4
South Uniontown CDP	1,360	(X)	(X)	590	(X)	(X)	0.45	0.45	3,022.2	1,311.1
Springfield township	3,043	3,111	2,968	1,292	1,283	1,137	59.63	59.40	51.2	21.8
Springhill township	2,907	2,974	2,800	1,279	1,270	1,112	34.29	33.78	86.1	37.9
Stewart township	731	743	734	339	338	331	50.88	50.40	14.5	6.7
Uniontown city	10,372	12,422	12,034	5,173	6,320	5,881	2.04	2.04	5,084.3	2,535.8
Upper Tyrone township	2,059	2,244	1,995	865	902	762	7.82	7.80	264.0	110.9
Vanderbilt borough	476	553	545	219	234	237	0.18	0.18	2,644.4	1,216.7
Washington township	3,902	4,461	4,613	1,837	1,948	1,919	9.88	9.70	402.3	189.4
Arnold City CDP	498	(X)	(X)	222	(X)	(X)	0.45	0.45	1,106.7	493.3
Fairhope CDP	1,151	(X)	(X)	559	(X)	(X)	0.84	0.84	1,370.2	665.5
Lynnwood-Pricedale CDP (part)	827	967	1,066	402	435	473	0.53	0.49	1,687.8	820.4
Naomi CDP	69	(X)	(X)	33	(X)	(X)	0.29	0.22	313.6	150.0
Wharton township	3,575	4,145	3,390	1,741	1,750	1,507	91.79	91.62	39.0	19.0
Chalkhill CDP	141	(X)	(X)	68	(X)	(X)	0.83	0.82	172.0	82.9
Deer Lake CDP	495	(X)	(X)	292	(X)	(X)	1.61	1.51	327.8	193.4
Farmington CDP	767	(X)	(X)	191	(X)	(X)	2.59	2.54	302.0	75.2

Table 8.

Population and Housing Units: 1990 to 2010; and Area Measurements and Density: 2010—Con.

[For information concerning historical counts and geographic change, see "User Notes." For information on confidentiality, nonsampling error, and definitions, see Appendixes]

State County/County Equivalent County Subdivision Place	Population			Housing units			Area measurements in square miles		Average per square mile of land	
	2010	2000	1990	2010	2000	1990	Total area	Land area	Population density	Housing unit density
Pennsylvania—Con.										
Forest County	7,716	4,946	4,802	8,760	8,701	8,445	430.50	427.19	18.1	20.5
Barnett township	361	349	400	725	780	779	34.35	34.34	10.5	21.1
Green township	522	397	335	1,198	1,183	1,092	42.40	42.04	12.4	28.5
Harmony township	666	511	499	916	892	855	34.51	34.07	19.5	26.9
Hickory township	558	525	513	1,028	1,017	1,010	38.02	37.60	14.8	27.3
Howe township	405	417	300	660	677	692	87.51	87.51	4.6	7.5
Jenks township	3,629	1,261	1,321	1,674	1,623	1,542	84.62	84.45	43.0	19.8
Marienville CDP	3,137	(X)	(X)	650	(X)	(X)	6.05	6.05	518.5	107.4
Kingsley township	363	261	218	1,265	1,294	1,204	61.26	60.83	6.0	20.8
Tionesta borough	483	615	634	322	337	351	1.37	1.37	352.6	235.0
Tionesta township	729	610	582	972	898	920	46.46	44.98	16.2	21.6
Franklin County	149,618	129,313	121,082	63,219	53,803	48,629	772.82	772.22	193.8	81.9
Antrim township	14,893	12,504	10,107	5,616	4,598	3,652	70.31	70.24	212.0	80.0
State Line CDP	2,709	(X)	(X)	1,080	(X)	(X)	2.74	2.74	988.7	394.2
Chambersburg borough	20,268	17,862	16,647	9,086	8,305	7,618	6.92	6.92	2,928.9	1,313.0
Fannett township	2,548	2,370	2,309	1,068	1,045	1,005	68.21	68.20	37.4	15.7
Greencastle borough	3,996	3,722	3,600	1,871	1,748	1,614	1.59	1.59	2,513.2	1,176.7
Greene township	16,700	12,284	11,930	7,429	5,309	4,897	57.32	57.30	291.4	129.7
Fayetteville CDP (part)	1,157	893	1,146	498	381	458	1.35	1.35	857.0	368.9
Guilford CDP (part)	110	115	103	44	45	43	0.03	0.03	3,666.7	1,466.7
Scotland CDP	1,395	(X)	(X)	566	(X)	(X)	0.82	0.82	1,701.2	690.2
Guilford township	14,531	13,100	11,893	6,106	5,130	4,372	51.03	51.02	284.8	119.7
Fayetteville CDP (part)	1,971	1,881	1,887	817	766	720	1.83	1.83	1,077.0	446.4
Guilford CDP (part)	2,028	1,720	1,515	811	706	614	1.29	1.29	1,572.1	628.7
Marion CDP	953	(X)	(X)	377	(X)	(X)	1.98	1.98	481.3	190.4
Hamilton township	10,788	8,949	7,745	4,363	3,612	2,980	35.54	35.54	303.5	122.8
Letterkenny township	2,318	2,074	2,251	1,031	829	999	70.51	70.38	32.9	14.6
Lurgan township	2,151	2,014	2,026	837	749	739	32.83	32.72	65.7	25.6
Mercersburg borough	1,561	1,540	1,640	763	770	727	0.90	0.90	1,734.4	847.8
Metal township	1,866	1,721	1,612	927	782	910	44.60	44.53	41.9	20.8
Mont Alto borough	1,705	1,357	1,395	639	576	455	0.57	0.57	2,991.2	1,121.1
Montgomery township	6,116	4,949	4,558	2,388	1,849	1,610	67.44	67.36	90.8	35.5
Orrstown borough	262	231	220	108	85	86	0.06	0.06	4,366.7	1,800.0
Peters township	4,430	4,251	4,090	1,858	1,718	1,628	55.85	55.81	79.4	33.3
Fort Loudon CDP	886	(X)	(X)	375	(X)	(X)	4.26	4.26	208.0	88.0
Quincy township	5,541	5,846	5,704	2,081	1,917	1,739	45.21	45.20	122.6	46.0
St. Thomas township	5,935	5,775	5,861	2,338	2,292	2,181	51.90	51.87	114.4	45.1
Shippensburg borough (part)	1,076	1,119	1,003	517	509	463	0.68	0.68	1,582.4	760.3
Southampton township	7,987	6,138	5,484	3,069	2,359	2,107	38.24	38.23	208.9	80.3
Warren township	369	334	310	159	148	138	30.63	30.63	12.0	5.2
Washington township	14,009	11,559	11,119	5,996	4,840	4,355	39.06	39.05	358.7	153.5
Blue Ridge Summit CDP	891	(X)	(X)	413	(X)	(X)	0.72	0.72	1,237.5	573.6
Pen Mar CDP	929	(X)	(X)	377	(X)	(X)	0.75	0.74	1,255.4	509.5
Rouzerville CDP	917	862	1,188	408	388	462	0.65	0.65	1,410.8	627.7
Wayne Heights CDP	2,545	1,805	1,683	1,127	801	684	2.13	2.13	1,194.8	529.1
Waynesboro borough	10,568	9,614	9,578	4,969	4,633	4,354	3.41	3.41	3,099.1	1,457.2
Fulton County	14,845	14,261	13,837	7,122	6,790	6,184	438.06	437.55	33.9	16.3
Ayr township	1,942	1,982	2,167	916	911	881	46.57	46.26	42.0	19.8
Belfast township	1,448	1,341	1,208	643	600	515	50.15	50.15	28.9	12.8
Needmore CDP	170	(X)	(X)	72	(X)	(X)	0.45	0.45	377.8	160.0
Bethel township	1,508	1,420	1,317	706	644	585	37.07	37.06	40.7	19.1
Brush Creek township	819	730	643	457	394	369	54.29	54.29	15.1	8.4
Dublin township	1,264	1,277	1,146	616	592	459	36.94	36.92	34.2	16.7
Licking Creek township	1,703	1,532	1,410	773	724	626	44.66	44.66	38.1	17.3
McConnellsburg borough	1,220	1,073	1,106	632	551	547	0.36	0.36	3,388.9	1,755.6
Taylor township	1,118	1,237	1,172	511	568	533	32.65	32.64	34.3	15.7
Thompson township	1,098	998	1,048	497	441	440	37.95	37.92	29.0	13.1
Todd township	1,527	1,488	1,434	746	735	644	28.99	28.92	52.8	25.8
Union township	706	634	623	340	326	306	30.50	30.50	23.1	11.1
Valley-Hi borough	15	20	19	30	29	26	0.57	0.50	30.0	60.0
Wells township	477	529	544	255	275	253	37.37	37.37	12.8	6.8
Greene County	38,686	40,672	39,550	16,460	16,678	15,982	577.98	575.95	67.2	28.6
Aleppo township	502	597	656	270	282	272	27.95	27.95	18.0	9.7
Carmichaels borough	483	556	532	230	255	255	0.17	0.16	3,018.8	1,437.5
Center township	1,267	1,393	1,460	572	566	536	48.95	48.94	25.9	11.7
Rogersville CDP	249	(X)	(X)	112	(X)	(X)	0.41	0.41	607.3	273.2

Table 8.

Population and Housing Units: 1990 to 2010; and Area Measurements and Density: 2010—Con.

[For information concerning historical counts and geographic change, see "User Notes." For information on confidentiality, nonsampling error, and definitions, see Appendixes]

State County/County Equivalent County Subdivision Place	Population			Housing units			Area measurements in square miles		Average per square mile of land	
	2010	2000	1990	2010	2000	1990	Total area	Land area	Population density	Housing unit density
Pennsylvania—Con.										
Greene County—Con.										
Clarksville borough	230	234	211	86	90	83	0.10	0.10	2,300.0	860.0
Cumberland township	6,623	6,564	6,742	3,023	2,893	2,836	38.90	38.26	173.1	79.0
Crucible CDP	725	(X)	(X)	315	(X)	(X)	1.26	1.15	630.4	273.9
Fairdale CDP	2,059	1,955	2,049	990	926	913	1.43	1.43	1,439.9	692.3
Nemacolin CDP	937	1,034	1,097	431	451	450	1.57	1.43	655.2	301.4
Dunkard township	2,372	2,358	2,386	1,052	1,073	972	31.87	31.57	75.1	33.3
Bobtown CDP	757	(X)	(X)	340	(X)	(X)	0.63	0.63	1,201.6	539.7
Franklin township	7,280	7,224	5,562	2,326	2,291	2,149	40.62	40.59	179.4	57.3
Morrisville CDP	1,265	1,443	1,365	636	680	622	1.55	1.55	816.1	410.3
West Waynesburg CDP	446	(X)	(X)	222	(X)	(X)	0.22	0.22	2,027.3	1,009.1
Freeport township	310	302	327	146	142	144	8.09	8.09	38.3	18.0
New Freeport CDP	112	(X)	(X)	51	(X)	(X)	0.66	0.66	169.7	77.3
Gilmore township	260	295	365	136	153	162	23.04	23.04	11.3	5.9
Gray township	219	236	220	98	105	97	4.24	4.24	51.7	23.1
Greene township	445	445	494	203	203	196	18.51	18.51	24.0	11.0
Greensboro borough	260	295	307	130	140	147	0.15	0.11	2,363.6	1,181.8
Jackson township	487	516	546	238	228	229	28.74	28.73	17.0	8.3
Jefferson borough	270	337	355	141	147	137	0.19	0.19	1,421.1	742.1
Jefferson township	2,352	2,528	2,536	1,122	1,087	1,033	21.66	21.54	109.2	52.1
Dry Tavern CDP	697	(X)	(X)	314	(X)	(X)	1.35	1.35	516.3	232.6
Monongahela township	1,572	1,714	1,858	680	726	734	17.98	17.43	90.2	39.0
Mapletown CDP	130	(X)	(X)	56	(X)	(X)	0.40	0.40	325.0	140.0
Morgan township	2,587	3,070	2,887	1,135	1,117	1,037	24.72	24.70	104.7	46.0
Mather CDP	737	(X)	(X)	312	(X)	(X)	0.88	0.88	837.5	354.5
Morris township	818	1,040	898	357	375	333	35.71	35.69	22.9	10.0
Perry township	1,521	1,720	1,719	716	771	723	30.24	30.23	50.3	23.7
Mount Morris CDP	737	(X)	(X)	356	(X)	(X)	2.68	2.68	275.0	132.8
Rices Landing borough	463	443	457	195	190	186	0.91	0.79	586.1	246.8
Richhill township	896	1,062	1,102	451	518	485	54.36	54.28	16.5	8.3
Wind Ridge CDP	215	(X)	(X)	112	(X)	(X)	3.15	3.15	68.3	35.6
Springhill township	349	476	506	208	224	215	21.96	21.95	15.9	9.5
Washington township	1,098	1,106	1,071	447	435	393	27.16	27.15	40.4	16.5
Wayne township	1,197	1,223	1,317	535	536	538	39.29	39.24	30.5	13.6
Brave CDP	201	(X)	(X)	80	(X)	(X)	0.89	0.89	225.8	89.9
Waynesburg borough	4,176	4,184	4,270	1,687	1,811	1,805	0.80	0.80	5,220.0	2,108.8
Whiteley township	649	754	766	276	320	285	31.66	31.66	20.5	8.7
Huntingdon County										
Alexandria borough	346	401	411	158	160	158	0.11	0.11	3,145.5	1,436.4
Barree township	469	460	450	263	247	218	24.11	23.99	19.5	11.0
Birmingham borough	90	91	109	45	44	54	0.06	0.06	1,500.0	750.0
Brady township	1,172	1,035	1,053	486	440	399	31.37	31.20	37.6	15.6
Broad Top City borough	452	384	331	184	178	150	0.68	0.68	664.7	270.6
Carbon township	375	428	438	205	201	198	18.58	18.58	20.2	11.0
Cass township	1,119	1,062	998	653	622	517	32.98	32.98	33.9	19.8
Cassville borough	143	152	183	67	69	83	0.59	0.59	242.4	113.6
Clay township	926	920	921	511	494	471	28.46	28.46	32.5	18.0
Coalmont borough	106	128	109	50	55	56	0.12	0.12	883.3	416.7
Cromwell township	1,510	1,632	1,500	849	873	581	50.84	50.84	29.7	16.7
Dublin township	1,290	1,280	1,119	652	607	515	36.82	36.81	35.0	17.7
Dudley borough	184	192	232	94	89	94	0.33	0.33	557.6	284.8
Franklin township	466	447	466	281	238	231	31.47	31.47	14.8	8.9
Henderson township	933	972	933	544	562	563	26.29	26.16	35.7	20.8
Hopewell township	586	587	540	397	384	339	16.74	15.31	38.3	25.9
Huntingdon borough	7,093	6,918	6,843	2,911	2,817	2,715	3.71	3.62	1,959.4	804.1
Jackson township	872	882	816	702	675	585	72.52	72.47	12.0	9.7
Juniata township	554	553	429	451	351	264	20.17	16.72	33.1	27.0
Lincoln township	338	319	320	284	265	238	20.95	18.86	17.9	15.1
Logan township	678	703	684	333	315	291	23.02	22.87	29.6	14.6
Mapleton borough	441	473	529	195	201	206	0.19	0.18	2,450.0	1,083.3
Marklesburg borough	204	216	165	175	138	114	1.05	1.04	196.2	168.3
Mill Creek borough	328	351	392	139	139	167	0.33	0.30	1,093.3	463.3
Miller township	462	514	474	275	239	220	22.21	22.21	20.8	12.4
Morris township	410	416	415	171	158	161	12.16	12.16	33.7	14.1
Mount Union borough	2,447	2,504	2,878	1,262	1,288	1,373	1.24	1.16	2,109.5	1,087.9
Oneida township	1,077	1,129	1,085	517	511	502	17.57	17.55	61.4	29.5

Table 8.

Population and Housing Units: 1990 to 2010; and Area Measurements and Density: 2010—Con.

[For information concerning historical counts and geographic change, see "User Notes." For information on confidentiality, nonsampling error, and definitions, see Appendixes]

State County/County Equivalent County Subdivision Place	Population			Housing units			Area measurements in square miles		Average per square mile of land	
	2010	2000	1990	2010	2000	1990	Total area	Land area	Population density	Housing unit density
Pennsylvania—Con.										
Huntingdon County—Con.										
Orbisonia borough	428	425	447	242	217	204	0.10	0.10	4,280.0	2,420.0
Penn township	1,077	1,054	956	880	666	638	34.59	28.65	37.6	30.7
Petersburg borough	480	455	469	194	193	186	0.33	0.33	1,454.5	587.9
Porter township	1,968	1,917	1,942	933	870	813	35.47	35.25	55.8	26.5
Rockhill borough	371	414	421	168	186	185	0.29	0.29	1,279.3	579.3
Saltillo borough	346	343	347	143	152	147	0.25	0.25	1,384.0	572.0
Shade Gap borough	105	97	113	48	43	50	0.03	0.03	3,500.0	1,600.0
Shirley township	2,524	2,526	2,494	1,291	1,272	1,126	58.67	58.42	43.2	22.1
Allenport CDP	648	(X)	(X)	285	(X)	(X)	1.04	0.97	668.0	293.8
Shirleysburg borough	150	140	140	67	64	69	0.16	0.16	937.5	418.8
Smithfield township	4,390	4,466	4,181	644	637	624	5.60	5.50	798.2	117.1
Springfield township	654	612	507	423	413	326	27.52	27.52	23.8	15.4
Spruce Creek township	240	263	281	150	146	145	8.55	8.46	28.4	17.7
Tell township	662	648	551	374	343	294	42.65	42.65	15.5	8.8
Three Springs borough	444	445	422	218	217	194	1.23	1.23	361.0	177.2
Todd township	952	1,004	889	668	572	477	44.44	44.42	21.4	15.0
Union township	1,029	1,005	992	731	638	521	39.29	39.14	26.3	18.7
Walker township	1,947	1,747	1,515	874	735	631	18.51	18.51	105.2	47.2
McConnellstown CDP	1,194	(X)	(X)	501	(X)	(X)	3.21	3.21	372.0	156.1
Warriors Mark township	1,796	1,635	1,375	754	664	545	29.36	29.36	61.2	25.7
West township	571	528	572	300	287	270	31.09	31.07	18.4	9.7
Wood township	708	713	727	409	383	378	16.45	16.45	43.0	24.9
Indiana County	88,880	89,605	89,994	38,236	37,250	34,770	834.29	827.03	107.5	46.2
Armagh borough	122	131	104	52	59	48	0.06	0.06	2,033.3	866.7
Armstrong township	2,998	3,090	3,048	1,306	1,232	1,125	37.75	37.60	79.7	34.7
Jacksonville CDP (part)	37	34	(X)	17	15	(X)	2.17	2.16	17.1	7.9
Banks township	1,018	997	995	476	456	426	31.87	31.75	32.1	15.0
Black Lick township	1,237	1,317	1,225	552	540	460	27.94	27.33	45.3	20.2
Jacksonville CDP (part)	92	82	(X)	49	46	(X)	0.30	0.30	306.7	163.3
Blairsville borough	3,412	3,607	3,595	1,772	1,830	1,780	1.41	1.41	2,419.9	1,256.7
Brush Valley township	1,858	1,881	1,811	779	801	769	42.54	41.38	44.9	18.8
Buffington township	1,328	1,275	1,217	536	517	466	30.67	30.50	43.5	17.6
Burrell township	4,393	3,746	3,669	1,860	1,632	1,501	24.39	23.88	184.0	77.9
Black Lick CDP	1,462	1,438	1,100	641	597	436	2.59	2.57	568.9	249.4
Canoe township	1,505	1,670	1,915	680	690	717	27.12	27.04	55.7	25.1
Rossiter CDP	646	790	(X)	272	282	(X)	1.89	1.89	341.8	143.9
Center township	4,764	4,876	5,257	2,146	2,132	2,080	40.61	40.17	118.6	53.4
Coral CDP	325	(X)	(X)	168	(X)	(X)	0.18	0.18	1,805.6	933.3
Graceton CDP	257	(X)	(X)	133	(X)	(X)	0.12	0.12	2,141.7	1,108.3
Lucerne Mines CDP	937	951	1,074	427	427	444	0.84	0.83	1,128.9	514.5
Cherryhill township	2,765	2,842	2,764	1,167	1,099	978	49.50	48.65	56.8	24.0
Cherry Tree borough	364	443	431	161	157	151	0.53	0.52	700.0	309.6
Clymer borough	1,357	1,547	1,499	632	734	647	0.59	0.57	2,380.7	1,108.8
Conemaugh township	2,294	2,437	2,448	1,022	1,023	966	34.52	33.60	68.3	30.4
Creekside borough	309	323	337	134	153	149	0.23	0.22	1,404.5	609.1
East Mahoning township	1,077	1,196	1,140	477	473	430	31.37	31.28	34.4	15.2
East Wheatfield township	2,366	2,607	2,735	1,080	1,115	1,081	27.16	26.88	88.0	40.2
Ernest borough	462	501	492	212	221	216	0.24	0.23	2,008.7	921.7
Glen Campbell borough	245	306	313	121	125	129	0.93	0.93	263.4	130.1
Grant township	741	696	729	391	347	318	27.00	26.95	27.5	14.5
Green township	3,839	3,995	4,095	1,670	1,577	1,531	52.74	52.70	72.8	31.7
Commodore CDP	331	337	(X)	146	147	(X)	0.77	0.77	429.9	189.6
Dicksonville CDP (part)	438	431	(X)	187	186	(X)	0.81	0.81	540.7	230.9
Homer City borough	1,707	1,844	1,809	843	869	845	0.56	0.55	3,103.6	1,532.7
Indiana borough	13,975	14,895	15,174	4,909	5,096	4,803	1.76	1.76	7,940.3	2,789.2
Marion Center borough	451	451	476	194	191	198	0.74	0.74	609.5	262.2
Montgomery township	1,568	1,706	1,729	712	701	671	28.72	28.66	54.7	24.8
North Mahoning township	1,428	1,383	1,254	578	522	475	28.31	28.21	50.6	20.5
Pine township	2,033	2,140	2,172	862	894	878	31.05	31.03	65.5	27.8
Heilwood CDP	711	786	(X)	313	326	(X)	3.81	3.80	187.1	82.4
Plumville borough	307	342	390	138	145	150	0.50	0.50	614.0	276.0
Rayne township	2,992	3,292	3,339	1,347	1,318	1,196	47.25	47.13	63.5	28.6
Dicksonville CDP (part)	29	19	(X)	12	9	(X)	0.09	0.09	322.2	133.3
Saltsburg borough	873	955	990	428	445	432	0.25	0.21	4,157.1	2,038.1
Shelocta borough	130	127	108	63	55	51	0.10	0.10	1,300.0	630.0

Table 8.

Population and Housing Units: 1990 to 2010; and Area Measurements and Density: 2010—Con.

[For information concerning historical counts and geographic change, see "User Notes." For information on confidentiality, nonsampling error, and definitions, see Appendixes]

State County/County Equivalent County Subdivision Place	Population			Housing units			Area measurements in square miles		Average per square mile of land	
	2010	2000	1990	2010	2000	1990	Total area	Land area	Population density	Housing unit density
Pennsylvania—Con.										
Indiana County—Con.										
Smicksburg borough	46	49	76	28	28	35	0.15	0.15	306.7	186.7
South Mahoning township	1,841	1,852	1,713	655	677	609	28.60	28.55	64.5	22.9
Washington township	1,808	1,805	1,861	763	714	652	38.25	38.14	47.4	20.0
West Mahoning township	1,357	1,128	1,032	389	357	315	29.36	28.94	46.9	13.4
West Wheatfield township	2,314	2,375	2,370	983	967	913	31.89	31.59	73.3	31.1
Robinson CDP	614	(X)	(X)	269	(X)	(X)	1.02	0.99	620.2	271.7
White township	15,821	14,034	13,788	7,318	6,553	5,777	42.77	42.35	373.6	172.8
Chevy Chase Heights CDP	1,502	1,511	1,535	715	805	708	1.27	1.27	1,182.7	563.0
Young township	1,775	1,744	1,805	800	805	754	34.84	34.78	51.0	23.0
Jacksonville CDP (part)	508	559	(X)	255	270	(X)	4.31	4.31	117.9	59.2
Jefferson County	45,200	45,932	46,083	22,434	22,104	21,242	656.80	652.43	69.3	34.4
Barnett township	254	272	269	318	378	395	15.14	14.58	17.4	21.8
Beaver township	498	544	551	254	234	232	21.44	21.21	23.5	12.0
Bell township	2,056	2,029	2,055	924	874	848	18.76	18.58	110.7	49.7
Big Run borough	624	686	699	296	307	326	0.71	0.69	904.3	429.0
Brockway borough	2,072	2,182	2,207	996	994	999	1.18	1.14	1,817.5	873.7
Brookville borough	3,924	4,230	4,184	1,947	1,976	1,910	3.22	3.13	1,253.7	622.0
Clover township	448	474	523	225	216	221	16.12	15.94	28.1	14.1
Corsica borough	357	354	337	163	157	156	0.40	0.40	892.5	407.5
Eldred township	1,226	1,277	1,197	814	873	811	46.58	46.53	26.3	17.5
Falls Creek borough (part)	989	939	1,033	465	427	434	0.89	0.89	1,111.2	522.5
Gaskill township	708	671	674	323	327	289	21.50	21.37	33.1	15.1
Heath township	124	160	109	669	707	570	29.21	28.85	4.3	23.2
Henderson township	1,816	1,727	1,377	628	604	515	22.00	21.94	82.8	28.6
Knox township	1,042	1,056	1,014	520	501	445	31.56	31.43	33.2	16.5
McCalmont township	1,082	1,068	1,006	489	462	442	26.28	26.25	41.2	18.6
Oliver township	1,083	1,129	1,119	544	518	476	30.12	30.02	36.1	18.1
Perry township	1,226	1,289	1,293	550	557	525	28.73	28.43	43.1	19.3
Pine Creek township	1,352	1,369	1,413	572	477	473	28.60	28.32	47.7	20.2
Polk township	265	294	305	334	389	366	30.47	30.41	8.7	11.0
Porter township	305	282	310	145	137	133	17.55	17.53	17.4	8.3
Punxsutawney borough	5,962	6,271	6,782	2,995	3,042	3,111	3.42	3.35	1,779.7	894.0
Reynoldsville borough	2,759	2,710	2,818	1,280	1,233	1,258	1.49	1.46	1,889.7	876.7
Ringgold township	741	764	705	350	330	308	19.27	19.14	38.7	18.3
Rose township	1,255	1,232	1,198	543	529	485	19.23	19.10	65.7	28.4
Snyder township	2,547	2,432	2,535	1,069	1,063	1,041	41.46	41.26	61.7	25.9
Crenshaw CDP	468	(X)	(X)	213	(X)	(X)	1.12	1.10	425.5	193.6
Summerville borough	528	525	675	257	241	290	0.62	0.60	880.0	428.3
Sykesville borough	1,157	1,246	1,387	584	604	605	1.59	1.58	732.3	369.6
Timblin borough	157	151	165	71	72	73	0.96	0.95	165.3	74.7
Union township	855	816	733	433	401	355	17.65	17.64	48.5	24.5
Warsaw township	1,424	1,346	1,213	797	746	649	51.50	51.28	27.8	15.5
Washington township	1,926	1,931	1,939	859	823	777	47.97	47.59	40.5	18.1
Winslow township	2,622	2,591	2,526	1,188	1,114	993	45.31	45.05	58.2	26.4
Worthville borough	67	85	65	35	35	32	0.35	0.34	197.1	102.9
Young township	1,749	1,800	1,667	797	756	699	15.52	15.44	113.3	51.6
Juniata County	24,636	22,821	20,625	10,978	10,031	8,505	393.51	391.35	63.0	28.1
Beale township	830	726	629	382	328	266	21.89	21.89	37.9	17.5
Delaware township	1,547	1,464	1,440	687	642	559	29.61	29.02	53.3	23.7
East Salem CDP	186	(X)	(X)	80	(X)	(X)	0.27	0.27	688.9	296.3
Fayette township	3,478	3,252	3,002	1,513	1,372	1,192	40.04	40.04	86.9	37.8
McAlisterville CDP	971	765	(X)	458	366	(X)	1.76	1.76	551.7	260.2
Fermanagh township	2,811	2,544	2,249	1,305	1,098	915	32.49	32.05	87.7	40.7
Greenwood township	617	548	493	262	223	200	19.46	19.46	31.7	13.5
Lack township	785	750	714	573	570	455	57.03	57.03	13.8	10.0
East Rutherford CDP (part)	22	23	(X)	13	9	(X)	0.13	0.13	169.2	100.0
Mifflin borough	642	627	660	254	260	266	0.17	0.17	3,776.5	1,494.1
Mifflintown borough	936	861	866	405	395	393	0.14	0.14	6,685.7	2,892.9
Milford township	2,088	1,758	1,429	914	747	593	40.51	40.05	52.1	22.8
Monroe township	2,237	2,042	1,800	840	765	661	19.89	19.89	112.5	42.2
Richfield CDP (part)	486	459	(X)	187	177	(X)	0.84	0.84	578.6	222.6
Port Royal borough	925	977	836	424	434	389	0.60	0.60	1,541.7	706.7
Spruce Hill township	834	724	694	377	335	254	21.75	21.75	38.3	17.3
Susquehanna township	1,250	1,261	1,022	493	444	380	16.52	16.52	75.7	29.8

Table 8.

Population and Housing Units: 1990 to 2010; and Area Measurements and Density: 2010—Con.

[For information concerning historical counts and geographic change, see "User Notes." For information on confidentiality, nonsampling error, and definitions, see Appendixes]

State County/County Equivalent County Subdivision Place	Population			Housing units			Area measurements in square miles		Average per square mile of land	
	2010	2000	1990	2010	2000	1990	Total area	Land area	Population density	Housing unit density
Pennsylvania—Con.										
Juniata County—Con.										
Thompsontown borough	697	711	582	369	371	302	0.33	0.33	2,112.1	1,118.2
Turbett township	981	819	779	447	403	297	16.52	16.37	59.9	27.3
Tuscarora township	1,240	1,159	1,099	715	647	519	47.21	47.21	26.3	15.1
East Rutherford CDP (part)	174	162	(X)	85	79	(X)	0.25	0.25	696.0	340.0
Walker township	2,738	2,598	2,331	1,018	997	864	29.35	28.83	95.0	35.3
Mexico CDP	472	279	(X)	202	116	(X)	1.08	1.08	437.0	187.0
Lackawanna County										
Abington township	1,743	1,616	1,533	686	625	565	4.56	4.55	383.1	150.8
Waverly CDP	604	(X)	(X)	252	(X)	(X)	1.57	1.57	384.7	160.5
Archbald borough	6,984	6,220	6,291	2,952	2,594	2,458	17.10	17.09	408.7	172.7
Benton township	1,908	1,881	1,837	1,060	1,035	992	24.97	24.33	78.4	43.6
Blakely borough	6,564	7,022	7,222	3,024	3,010	2,928	3.81	3.81	1,722.8	793.7
Carbondale city	8,891	9,804	10,664	4,144	4,527	4,489	3.24	3.24	2,744.1	1,279.0
Carbondale township	1,115	1,008	907	495	433	348	14.01	13.79	80.9	35.9
Clarks Green borough	1,476	1,630	1,603	622	629	606	0.53	0.53	2,784.9	1,173.6
Clarks Summit borough	5,116	5,126	5,433	2,324	2,273	2,201	1.59	1.59	3,217.6	1,461.6
Clifton township	1,480	1,139	1,041	1,264	1,047	966	19.82	19.40	76.3	65.2
Big Bass Lake CDP (part)	1,069	(X)	(X)	1,064	(X)	(X)	3.13	2.89	369.9	368.2
Covington township	2,284	1,994	2,055	1,074	838	814	23.92	23.70	96.4	45.3
Big Bass Lake CDP (part)	46	(X)	(X)	45	(X)	(X)	0.41	0.41	112.2	109.8
Eagle Lake CDP	12	(X)	(X)	95	(X)	(X)	2.52	2.38	5.0	39.9
Dalton borough	1,234	1,294	1,369	547	519	497	3.07	3.02	408.6	181.1
Dickson City borough	6,070	6,205	6,276	2,921	2,913	2,795	4.80	4.80	1,264.6	608.5
Dunmore borough	14,057	14,018	15,403	6,530	6,528	6,307	8.99	8.92	1,575.9	732.1
Elmhurst township	894	838	834	348	274	261	1.94	1.84	485.9	189.1
Fell township	2,178	2,331	2,426	1,045	1,031	1,111	15.35	15.27	142.6	68.4
Simpson CDP	1,275	(X)	(X)	656	(X)	(X)	0.89	0.88	1,448.9	745.5
Glenburn township	1,246	1,212	1,242	547	503	473	4.79	4.64	268.5	117.9
Glenburn CDP	953	1,212	1,242	423	503	473	1.80	1.75	544.6	241.7
Greenfield township	2,105	1,990	1,743	1,001	983	866	21.54	20.93	100.6	47.8
Jefferson township	3,731	3,592	3,438	1,698	1,529	1,446	33.93	33.55	111.2	50.6
Mount Cobb CDP	1,799	2,116	2,014	826	884	833	7.30	7.14	252.0	115.7
Jermyn borough	2,169	2,287	2,263	1,017	1,012	957	0.79	0.79	2,745.6	1,287.3
Jessup borough	4,676	4,703	4,605	2,134	2,067	1,913	6.79	6.74	693.8	316.6
La Plume township	602	603	647	280	264	251	2.44	2.43	247.7	115.2
Madison township	2,750	2,542	2,207	1,094	985	802	17.05	16.95	162.2	64.5
Mayfield borough	1,807	1,756	1,890	800	795	762	2.45	2.45	737.6	326.5
Moosic borough	5,719	5,575	5,397	2,500	2,206	2,157	6.52	6.48	882.6	385.8
Moscow borough	2,026	1,883	1,527	789	714	578	2.85	2.85	710.9	276.8
Newton township	2,846	2,699	2,843	1,043	961	828	22.50	22.27	127.8	46.8
North Abington township	703	782	691	280	275	238	9.30	9.29	75.7	30.1
Old Forge borough	8,313	8,798	8,834	4,040	3,981	3,798	3.41	3.41	2,437.8	1,184.8
Olyphant borough	5,151	4,995	5,222	2,521	2,388	2,229	5.50	5.44	946.9	463.4
Ransom township	1,420	1,429	1,608	599	579	584	18.02	17.70	80.2	33.8
Roaring Brook township	1,907	1,637	1,966	759	656	695	21.87	21.42	89.0	35.4
Scott township	4,905	4,931	5,350	2,260	2,123	2,020	27.57	27.20	180.3	83.1
Chinchilla CDP (part)	447	(X)	(X)	214	(X)	(X)	0.74	0.68	657.4	314.7
Scranton city	76,089	76,415	81,805	33,853	35,336	35,357	25.54	25.31	3,006.3	1,337.5
South Abington township	9,073	8,638	6,377	3,604	3,062	2,225	9.25	9.11	995.9	395.6
Chinchilla CDP (part)	1,651	(X)	(X)	722	(X)	(X)	1.84	1.82	907.1	396.7
Spring Brook township	2,768	2,367	2,097	1,178	985	855	34.92	34.32	80.7	34.3
Taylor borough	6,263	6,475	6,941	2,791	2,872	2,828	5.20	5.20	1,204.4	536.7
Thornhurst township	1,085	798	486	617	561	442	23.12	22.88	47.4	27.0
Throop borough	4,088	4,008	4,070	1,937	1,812	1,688	4.97	4.97	822.5	389.7
Vandling borough	751	738	660	340	315	296	1.31	1.31	573.3	259.5
West Abington township	250	311	294	114	122	112	5.57	5.55	45.0	20.5
Lancaster County										
Adamstown borough (part)	1,772	1,201	1,108	747	532	457	1.37	1.36	1,302.9	549.3
Akron borough	3,876	4,046	3,869	1,689	1,687	1,593	1.23	1.22	3,177.0	1,384.4
Bart township	3,094	3,003	2,774	896	836	791	16.45	16.40	188.7	54.6
Georgetown CDP	1,022	(X)	(X)	322	(X)	(X)	4.08	4.07	251.1	79.1
Brecknock township	7,199	6,699	5,197	2,444	2,161	1,662	24.87	24.65	292.0	99.1
Bowmansville CDP	2,077	(X)	(X)	754	(X)	(X)	1.89	1.84	1,128.8	409.8
Fivepointville CDP	1,156	(X)	(X)	388	(X)	(X)	1.26	1.23	939.8	315.4

Table 8.

Population and Housing Units: 1990 to 2010; and Area Measurements and Density: 2010—Con.

[For information concerning historical counts and geographic change, see "User Notes." For information on confidentiality, nonsampling error, and definitions, see Appendixes]

State County/County Equivalent County Subdivision Place	Population			Housing units			Area measurements in square miles		Average per square mile of land	
	2010	2000	1990	2010	2000	1990	Total area	Land area	Population density	Housing unit density
Pennsylvania—Con.										
Lancaster County—Con.										
Caernarvon township	4,748	4,278	3,946	1,532	1,303	1,155	23.07	22.96	206.8	66.7
Churchtown CDP	470	(X)	(X)	155	(X)	(X)	1.90	1.88	250.0	82.4
Morgantown CDP (part)	53	(X)	(X)	28	(X)	(X)	0.14	0.14	378.6	200.0
Christiana borough	1,168	1,124	1,045	398	391	401	0.53	0.53	2,203.8	750.9
Clay township	6,308	5,173	5,050	2,299	1,801	1,669	22.74	21.95	287.4	104.7
Clay CDP (part)	1,410	(X)	(X)	593	(X)	(X)	2.19	2.18	646.8	272.0
Hopeland CDP	738	(X)	(X)	260	(X)	(X)	0.67	0.66	1,118.2	393.9
Colerain township	3,635	3,261	2,867	1,098	989	835	29.02	28.35	128.2	38.7
Kirkwood CDP	396	(X)	(X)	124	(X)	(X)	2.23	2.22	178.4	55.9
Columbia borough	10,400	10,311	10,701	4,672	4,595	4,452	2.42	2.41	4,315.4	1,938.6
Conestoga township	3,776	3,749	3,470	1,508	1,409	1,289	16.58	14.64	257.9	103.0
Conestoga CDP	1,258	(X)	(X)	490	(X)	(X)	2.09	2.08	604.8	235.6
Conoy township	3,194	3,067	2,687	1,244	1,130	953	18.45	14.56	219.4	85.4
Bainbridge CDP	1,355	(X)	(X)	526	(X)	(X)	2.30	2.28	594.3	230.7
Falmouth CDP	420	(X)	(X)	163	(X)	(X)	0.99	0.99	424.2	164.6
Denver borough	3,861	3,332	2,861	1,488	1,298	1,091	1.30	1.28	3,016.4	1,162.5
Drumore township	2,560	2,243	2,114	853	819	790	28.97	24.03	106.5	35.5
Earl township	7,024	6,183	5,515	2,480	2,126	1,656	22.10	21.96	319.9	112.9
East Cocalico township	10,310	9,954	7,809	3,892	3,557	2,824	20.59	20.43	504.7	190.5
Reamstown CDP	3,361	3,498	2,649	1,299	1,194	954	2.27	2.26	1,487.2	574.8
Stevens CDP (part)	502	(X)	(X)	186	(X)	(X)	0.63	0.63	796.8	295.2
Swartzville CDP	2,283	(X)	(X)	890	(X)	(X)	1.46	1.46	1,563.7	609.6
East Donegal township	7,755	5,405	4,484	3,021	2,010	1,563	23.76	21.43	361.9	141.0
Maytown CDP	3,824	2,604	1,720	1,397	962	577	3.68	3.68	1,039.1	379.6
East Drumore township	3,791	3,535	3,225	1,404	1,079	968	23.22	23.13	163.9	60.7
East Earl township	6,507	5,723	5,491	2,152	1,795	1,710	24.75	24.54	265.2	87.7
Blue Ball CDP	1,031	(X)	(X)	404	(X)	(X)	1.20	1.19	866.4	339.5
East Earl CDP	1,144	(X)	(X)	386	(X)	(X)	0.94	0.94	1,217.0	410.6
Goodville CDP	482	(X)	(X)	157	(X)	(X)	1.54	1.54	313.0	101.9
East Hempfield township	23,522	21,399	18,597	10,054	8,761	7,446	21.16	21.07	1,116.4	477.2
Landisville CDP	1,893	(X)	(X)	734	(X)	(X)	1.28	1.28	1,478.9	573.4
Salunga CDP (part)	991	(X)	(X)	446	(X)	(X)	0.58	0.58	1,708.6	769.0
East Lampeter township	16,424	13,556	11,999	6,760	5,611	4,794	19.95	19.66	835.4	343.8
Bird-in-Hand CDP	402	(X)	(X)	136	(X)	(X)	0.62	0.62	648.4	219.4
Ronks CDP	362	(X)	(X)	147	(X)	(X)	0.67	0.66	548.5	222.7
Smoketown CDP	357	(X)	(X)	148	(X)	(X)	0.59	0.57	626.3	259.6
Soudersburg CDP (part)	474	(X)	(X)	193	(X)	(X)	1.06	1.04	455.8	185.6
Witmer CDP	492	(X)	(X)	170	(X)	(X)	1.24	1.24	396.8	137.1
East Petersburg borough	4,506	4,450	4,197	1,779	1,766	1,601	1.21	1.21	3,724.0	1,470.2
Eden township	2,094	1,856	1,857	662	606	555	12.57	12.53	167.1	52.8
Elizabeth township	3,886	3,833	3,691	1,413	1,334	1,269	17.67	17.39	223.5	81.3
Brickerville CDP	1,309	1,287	1,268	455	438	410	2.19	2.17	603.2	209.7
Clay CDP (part)	149	(X)	(X)	52	(X)	(X)	0.05	0.05	2,980.0	1,040.0
Elizabethtown borough	11,545	11,887	9,952	4,521	4,483	3,785	2.66	2.64	4,373.1	1,712.5
Ephrata borough	13,394	13,213	12,133	5,783	5,672	5,047	3.46	3.42	3,916.4	1,690.9
Ephrata township	9,400	8,026	7,116	3,539	2,747	2,322	16.43	16.24	578.8	217.9
Fulton township	3,074	2,826	2,688	1,139	1,043	1,006	29.23	25.79	119.2	44.2
Wakefield CDP	609	(X)	(X)	228	(X)	(X)	1.71	1.70	358.2	134.1
Lancaster city	59,322	56,348	55,551	23,377	23,024	22,468	7.35	7.23	8,205.0	3,233.3
Lancaster township	16,149	13,944	13,187	6,788	6,094	5,534	6.05	5.85	2,760.5	1,160.3
Leacock township	5,220	4,878	4,668	1,603	1,476	1,375	20.63	20.55	254.0	78.0
Gordonville CDP	508	(X)	(X)	225	(X)	(X)	0.95	0.95	534.7	236.8
Intercourse CDP	1,274	(X)	(X)	494	(X)	(X)	2.11	2.11	603.8	234.1
Soudersburg CDP (part)	66	(X)	(X)	33	(X)	(X)	0.11	0.10	660.0	330.0
Litzitz borough	9,369	9,029	8,280	4,125	3,827	3,217	2.31	2.31	4,055.8	1,785.7
Little Britain township	4,106	3,514	2,701	1,367	1,156	855	27.54	27.24	150.7	50.2
Little Britain CDP	372	(X)	(X)	121	(X)	(X)	1.45	1.45	256.6	83.4
Manheim borough	4,858	4,784	5,011	2,114	2,075	2,104	1.40	1.38	3,520.3	1,531.9
Manheim township	38,133	33,697	28,880	15,827	13,434	11,009	24.07	23.86	1,598.2	663.3
Manor township	19,612	16,498	14,130	8,200	6,710	5,431	48.62	38.33	511.7	213.9
Washington Boro CDP	729	(X)	(X)	284	(X)	(X)	1.93	1.93	377.7	147.2
Marietta borough	2,588	2,689	2,778	1,177	1,168	1,144	0.75	0.75	3,450.7	1,569.3
Martic township	5,190	4,990	4,362	1,920	1,789	1,524	32.62	29.03	178.8	66.1
Millersville borough	8,168	7,774	8,099	2,560	2,469	2,324	1.95	1.94	4,210.3	1,319.6
Mount Joy borough	7,410	6,765	6,398	3,349	2,957	2,628	2.43	2.41	3,074.7	1,389.6
Mount Joy township	9,873	7,944	6,227	3,768	2,947	2,213	28.02	27.84	354.6	135.3
Rheems CDP (part)	50	53	43	21	23	19	0.03	0.03	1,666.7	700.0

Table 8.

Population and Housing Units: 1990 to 2010; and Area Measurements and Density: 2010—Con.

[For information concerning historical counts and geographic change, see "User Notes." For information on confidentiality, nonsampling error, and definitions, see Appendixes]

State County/County Equivalent County Subdivision Place	Population			Housing units			Area measurements in square miles		Average per square mile of land	
	2010	2000	1990	2010	2000	1990	Total area	Land area	Population density	Housing unit density
Pennsylvania—Con.										
Lancaster County—Con.										
Mountville borough	2,802	2,444	1,977	1,283	1,041	791	0.86	0.86	3,258.1	1,491.9
New Holland borough	5,378	5,092	4,484	2,341	2,159	1,885	1.94	1.94	2,772.2	1,206.7
Paradise township	5,131	4,698	4,430	1,725	1,600	1,436	18.71	18.60	275.9	92.7
Paradise CDP	1,129	1,028	1,043	428	386	374	1.18	1.16	973.3	369.0
Penn township	8,789	7,312	6,760	3,485	2,671	2,335	29.71	29.58	297.1	117.8
Penryn CDP	1,024	(X)	(X)	383	(X)	(X)	1.90	1.89	541.8	202.6
Pequea township	4,605	4,358	4,512	1,734	1,626	1,600	13.61	13.42	343.1	129.2
Willow Street CDP (part)	1,207	1,102	1,192	472	423	444	0.73	0.72	1,676.4	655.6
Providence township	6,897	6,651	6,071	2,651	2,486	2,181	20.01	19.88	346.9	133.4
Quarryville borough	2,576	1,994	1,642	1,070	864	724	1.31	1.29	1,996.9	829.5
Rapho township	10,442	8,578	8,211	4,199	3,185	2,916	47.77	47.42	220.2	88.5
Sadsbury township	3,395	3,025	2,712	993	899	803	19.66	19.56	173.6	50.8
Salisbury township	11,062	10,012	8,527	3,387	3,112	2,704	41.95	41.76	264.9	81.1
Gap CDP	1,931	1,611	1,226	693	597	490	2.82	2.81	687.2	246.6
Strasburg borough	2,809	2,800	2,568	1,171	1,135	1,032	0.96	0.96	2,926.0	1,219.8
Strasburg township	4,182	4,021	3,688	1,352	1,295	1,192	20.14	19.98	209.3	67.7
Refton CDP	298	(X)	(X)	112	(X)	(X)	1.22	1.20	248.3	93.3
Terre Hill borough	1,295	1,237	1,282	505	454	446	0.45	0.45	2,877.8	1,122.2
Upper Leacock township	8,708	8,229	7,254	3,066	2,854	2,528	18.24	18.12	480.6	169.2
Leola CDP (part)	5,938	5,661	4,772	2,307	2,132	1,839	4.48	4.47	1,328.4	516.1
Warwick township	17,783	15,475	11,622	6,937	5,707	4,077	19.93	19.78	899.0	350.7
Rothsville CDP	3,044	3,017	2,097	1,111	1,060	765	2.48	2.46	1,237.4	451.6
West Cocalico township	7,280	6,967	5,521	2,548	2,383	1,890	27.61	27.32	266.5	93.3
Reinholds CDP	1,803	(X)	(X)	618	(X)	(X)	0.92	0.92	1,959.8	671.7
Schoeneck CDP	1,056	(X)	(X)	343	(X)	(X)	3.12	3.09	341.7	111.0
Stevens CDP (part)	110	(X)	(X)	43	(X)	(X)	0.93	0.93	118.3	46.2
West Donegal township	8,260	6,539	5,605	3,313	2,560	1,631	15.86	15.79	523.1	209.8
Rheems CDP (part)	1,548	1,504	1,001	559	498	349	1.15	1.14	1,357.9	490.4
West Earl township	7,868	6,766	6,434	2,678	2,283	2,033	17.94	17.75	443.3	150.9
Brownstown CDP	2,816	(X)	(X)	993	(X)	(X)	2.53	2.49	1,130.9	398.8
Farmersville CDP	991	(X)	(X)	328	(X)	(X)	2.56	2.55	388.6	128.6
Leola CDP (part)	1,276	964	913	433	374	303	1.54	1.54	828.6	281.2
West Hempfield township	16,153	15,128	12,942	6,173	5,542	4,639	21.03	18.45	875.5	334.6
Salunga CDP (part)	1,704	(X)	(X)	626	(X)	(X)	1.22	1.22	1,396.7	513.1
West Lampeter township	15,209	13,145	9,865	6,699	5,467	4,109	16.62	16.40	927.4	408.5
Lampeter CDP	1,669	(X)	(X)	617	(X)	(X)	1.72	1.72	970.3	358.7
Willow Street CDP (part)	6,371	6,156	4,625	3,362	2,900	2,184	4.73	4.71	1,352.7	713.8
Lawrence County										
Bessemer borough	91,108	94,643	96,246	40,975	39,635	38,844	362.72	358.18	254.4	114.4
Ellport borough	1,111	1,172	1,196	498	496	500	1.73	1.65	673.3	301.8
Ellport borough	1,180	1,148	1,243	501	501	487	0.46	0.43	2,744.2	1,165.1
Ellwood City borough (part)	7,289	7,956	8,044	3,599	3,679	3,639	2.03	2.00	3,644.5	1,799.5
Eron Valley borough	306	387	355	141	149	133	0.50	0.49	624.5	287.8
Hickory township	2,470	2,356	2,317	1,066	982	947	15.93	15.84	155.9	67.3
Little Beaver township	1,411	1,310	1,251	573	502	435	20.50	20.37	69.3	28.1
Mahoning township	3,083	3,447	3,560	1,410	1,436	1,405	24.70	23.91	128.9	59.0
Neshannock township	9,609	9,216	8,373	4,462	3,978	3,436	17.42	17.24	557.4	258.8
New Castle Northwest CDP	1,413	1,535	1,515	726	731	686	0.87	0.87	1,624.1	834.5
New Beaver borough	1,502	1,677	1,736	689	696	662	14.57	14.45	103.9	47.7
New Castle city	23,273	26,309	28,334	11,304	11,709	12,463	8.53	8.31	2,800.6	1,360.3
New Wilmington borough	2,466	2,452	2,706	626	611	612	1.09	1.06	2,326.4	590.6
North Beaver township	4,121	4,022	3,982	1,683	1,580	1,473	43.04	42.36	97.3	39.7
Perry township	1,938	1,930	1,841	825	772	700	18.57	18.38	105.4	44.9
Plain Grove township	813	854	791	354	351	347	17.93	17.81	45.6	19.9
Pulaski township	3,452	3,658	3,469	1,458	1,358	1,261	30.92	30.68	112.5	47.5
Frizzleburg CDP	602	(X)	(X)	267	(X)	(X)	2.81	2.80	215.0	95.4
New Bedford CDP	925	(X)	(X)	435	(X)	(X)	2.56	2.55	362.7	170.6
Scott township	2,347	2,235	2,200	962	895	816	20.24	20.00	117.4	48.1
Shenango township	7,479	7,633	7,187	3,219	2,996	2,667	24.51	24.43	306.1	131.8
Slippery Rock township	3,283	3,179	3,196	1,400	1,285	1,199	30.06	29.85	110.0	46.9
S.N.P.J. borough	19	—	12	117	—	6	0.78	0.75	25.3	156.0
South New Castle borough	709	808	805	303	326	322	0.32	0.32	2,215.6	946.9
Taylor township	1,052	1,198	1,326	494	506	490	5.48	5.21	201.9	94.8
West Pittsburg CDP	808	(X)	(X)	400	(X)	(X)	0.69	0.69	1,171.0	579.7
Union township	5,190	5,103	5,581	2,390	2,227	2,223	9.61	9.52	545.2	251.1
Oakland CDP	1,569	1,516	1,766	692	656	685	0.93	0.92	1,705.4	752.2
Oakwood CDP	2,270	2,249	2,541	1,022	978	1,026	2.68	2.63	863.1	388.6

Table 8.

Population and Housing Units: 1990 to 2010; and Area Measurements and Density: 2010—Con.

[For information concerning historical counts and geographic change, see "User Notes." For information on confidentiality, nonsampling error, and definitions, see Appendixes]

State County/County Equivalent County Subdivision Place	Population			Housing units			Area measurements in square miles		Average per square mile of land	
	2010	2000	1990	2010	2000	1990	Total area	Land area	Population density	Housing unit density
Pennsylvania—Con.										
Lawrence County—Con.										
Volant borough	168	113	152	73	64	71	0.12	0.11	1,527.3	663.6
Wampum borough	717	678	666	318	310	308	1.03	0.98	731.6	324.5
Washington township	799	714	671	337	289	275	16.36	16.17	49.4	20.8
Wayne township	2,606	2,328	2,785	1,143	946	1,094	16.34	16.11	161.8	70.9
Chewton CDP	488	(X)	(X)	223	(X)	(X)	1.51	1.49	327.5	149.7
Wilmington township	2,715	2,760	2,647	1,030	991	873	19.91	19.73	137.6	52.2
Lebanon County	133,568	120,327	113,744	55,592	49,320	44,634	362.50	361.83	369.1	153.6
Annville township	4,767	4,518	4,294	1,652	1,556	1,442	1.62	1.61	2,960.9	1,026.1
Annville CDP	4,767	4,518	4,294	1,652	1,556	1,442	1.62	1.61	2,960.9	1,026.1
Bethel township	5,007	4,526	4,343	1,944	1,710	1,575	34.61	34.59	144.8	56.2
Fredericksburg CDP	1,357	987	2,338	566	407	880	1.92	1.92	706.8	294.8
Cleona borough	2,080	2,148	2,322	902	913	915	0.84	0.84	2,476.2	1,073.8
Cold Spring township	52	49	13	25	25	10	24.82	24.81	2.1	1.0
Fort Indiantown Gap CDP (part)	—	—	(X)	—	—	(X)	0.86	0.86	—	—
Cornwall borough	4,112	3,486	3,231	1,886	1,261	1,211	9.76	9.70	423.9	194.4
East Hanover township	2,801	2,858	3,058	1,099	1,091	1,105	32.63	32.46	86.3	33.9
Fort Indiantown Gap CDP (part)	74	27	(X)	8	12	(X)	8.74	8.59	8.6	0.9
Heidelberg township	4,069	3,832	3,797	1,444	1,389	1,304	24.25	24.24	167.9	59.6
Schaefferstown CDP	941	984	(X)	376	386	(X)	2.68	2.68	351.1	140.3
Jackson township	8,163	6,338	5,732	3,330	2,478	2,010	24.13	24.06	339.3	138.4
Jonestown borough	1,905	1,028	931	718	418	380	0.63	0.63	3,023.8	1,139.7
Lebanon city	25,477	24,461	24,800	11,278	11,220	10,996	4.17	4.17	6,109.6	2,704.6
Millcreek township	3,892	2,921	2,687	1,487	1,090	968	20.44	20.43	190.5	72.8
Newmanstown CDP	2,478	1,536	1,410	1,015	635	554	2.20	2.20	1,126.4	461.4
Mount Gretna borough	196	242	303	202	205	186	0.14	0.14	1,400.0	1,442.9
Myerstown borough	3,062	3,171	3,236	1,348	1,339	1,232	0.86	0.86	3,560.5	1,567.4
North Annville township	2,381	2,279	2,441	987	861	889	17.29	17.25	138.0	57.2
North Cornwall township	7,553	6,403	4,886	3,082	2,604	2,024	9.50	9.50	795.1	324.4
Pleasant Hill CDP (part)	2,582	2,245	1,594	1,052	955	679	0.45	0.45	5,737.8	2,337.8
North Lebanon township	11,429	10,629	9,741	4,661	4,234	3,695	16.87	16.75	682.3	278.3
Avon CDP (part)	272	237	259	107	118	121	0.12	0.12	2,266.7	891.7
Pleasant Hill CDP (part)	13	8	6	5	6	4	0.13	0.13	100.0	38.5
Sand Hill CDP	2,496	2,345	2,307	987	917	833	1.01	1.01	2,471.3	977.2
North Londonderry township	8,068	6,771	5,630	3,395	2,782	2,173	10.77	10.76	749.8	315.5
Palmyra borough	7,320	7,096	6,910	3,444	3,363	3,120	1.93	1.93	3,792.7	1,784.5
Richland borough	1,519	1,508	1,457	624	602	557	1.39	1.39	1,092.8	448.9
South Annville township	2,850	2,946	3,008	1,153	1,129	1,098	19.47	19.47	146.4	59.2
South Lebanon township	9,463	8,383	7,491	3,604	3,030	2,465	21.74	21.67	436.7	166.3
Avon CDP (part)	1,395	2,619	2,455	566	798	682	1.27	1.27	1,098.4	445.7
Hebron CDP	1,305	(X)	(X)	228	(X)	(X)	0.20	0.20	6,525.0	1,140.0
Lebanon South CDP	2,270	2,145	1,764	1,066	974	773	0.79	0.79	2,873.4	1,349.4
South Londonderry township	6,991	5,458	4,502	2,831	2,138	1,679	24.38	24.35	287.1	116.3
Campbelltown CDP	3,616	2,415	1,609	1,462	939	637	2.93	2.93	1,234.1	499.0
Timber Hills CDP	360	329	(X)	181	166	(X)	0.68	0.66	545.5	274.2
Swatara township	4,555	3,941	3,318	1,793	1,487	1,231	21.57	21.57	211.2	83.1
Union township	3,099	2,590	2,745	1,309	1,105	1,097	29.67	29.64	104.6	44.2
Fort Indiantown Gap CDP (part)	69	58	(X)	27	25	(X)	9.87	9.86	7.0	2.7
West Cornwall township	1,976	1,909	1,996	1,048	944	925	8.65	8.64	228.7	121.3
Mount Gretna Heights CDP	323	360	(X)	281	292	(X)	0.12	0.12	2,691.7	2,341.7
Quentin CDP	594	529	(X)	273	235	(X)	0.64	0.64	928.1	426.6
West Lebanon township	781	836	872	346	346	347	0.39	0.39	2,002.6	887.2
Pleasant Hill CDP (part)	48	48	59	21	21	21	0.17	0.17	282.4	123.5
Lehigh County	349,497	312,090	291,130	142,613	128,910	118,335	348.24	345.17	1,012.5	413.2
Alburtis borough	2,361	2,117	1,415	910	799	502	0.71	0.71	3,325.4	1,281.7
Allentown city	118,032	106,632	105,301	46,921	45,960	45,793	18.02	17.55	6,725.5	2,673.6
Bethlehem city (part)	19,343	19,029	18,866	8,927	8,542	8,252	4.40	4.30	4,498.4	2,076.0
Catasauqua borough	6,436	6,588	6,662	2,792	2,747	2,625	1.33	1.29	4,989.1	2,164.3
Coopersburg borough	2,386	2,582	2,599	985	1,050	958	0.93	0.93	2,565.6	1,059.1
Coplay borough	3,192	3,387	3,267	1,501	1,484	1,350	0.63	0.61	5,232.8	2,460.7
Emmaus borough	11,211	11,313	11,157	5,192	5,186	4,870	2.90	2.89	3,879.2	1,796.5
Fountain Hill borough	4,597	4,614	4,637	1,998	2,029	1,936	0.75	0.74	6,212.2	2,700.0
Hanover township	1,571	1,913	2,033	751	937	889	4.24	4.21	373.2	178.4
Heidelberg township	3,416	3,279	3,250	1,327	1,234	1,089	24.73	24.65	138.6	53.8
Lower Macungie township	30,633	19,220	16,871	11,910	7,405	6,171	22.46	22.35	1,370.6	532.9
Ancient Oaks CDP	6,661	3,161	2,663	2,460	1,125	857	2.42	2.42	2,752.5	1,016.5
Wescosville CDP	5,872	(X)	(X)	2,219	(X)	(X)	2.74	2.74	2,143.1	809.9

Table 8.

Population and Housing Units: 1990 to 2010; and Area Measurements and Density: 2010—Con.

[For information concerning historical counts and geographic change, see "User Notes." For information on confidentiality, nonsampling error, and definitions, see Appendixes]

State County/County Equivalent County Subdivision Place	Population			Housing units			Area measurements in square miles		Average per square mile of land	
	2010	2000	1990	2010	2000	1990	Total area	Land area	Population density	Housing unit density
Pennsylvania—Con.										
Lehigh County—Con.										
Lower Milford township	3,775	3,617	3,269	1,417	1,308	1,151	19.72	19.69	191.7	72.0
Lowhill township	2,173	1,869	1,602	836	703	578	14.12	14.01	155.1	59.7
Lynn township	4,229	3,849	3,220	1,692	1,453	1,210	41.54	41.24	102.5	41.0
New Tripoli CDP	898	(X)	(X)	355	(X)	(X)	0.93	0.92	976.1	385.9
Macungie borough	3,074	3,039	2,597	1,493	1,418	1,147	0.99	0.99	3,105.1	1,508.1
North Whitehall township	15,703	14,731	10,827	6,000	5,473	4,059	28.55	28.06	559.6	213.8
Laurys Station CDP	1,243	(X)	(X)	476	(X)	(X)	1.76	1.62	767.3	293.8
Schnecksville CDP	2,935	1,989	1,780	1,241	738	634	2.70	2.69	1,091.1	461.3
Salisbury township	13,505	13,498	13,401	5,595	5,281	5,071	11.27	11.17	1,209.0	500.9
Dorneyville CDP (part)	3,009	(X)	(X)	1,233	(X)	(X)	1.05	1.05	2,865.7	1,174.3
Slatington borough	4,232	4,434	4,678	1,931	1,867	1,849	1.38	1.32	3,206.1	1,462.9
South Whitehall township	19,180	18,028	18,261	8,180	7,154	6,689	17.25	17.08	1,123.0	478.9
Cetronia CDP	2,115	(X)	(X)	901	(X)	(X)	0.76	0.76	2,782.9	1,185.5
Dorneyville CDP (part)	1,397	(X)	(X)	566	(X)	(X)	0.97	0.96	1,455.2	589.6
Fullerton CDP (part)	13	(X)	(X)	7	(X)	(X)	—	—	—	—
Upper Macungie township	20,063	13,895	8,757	7,843	5,335	3,343	26.26	26.07	769.6	300.8
Breinigsville CDP	4,138	(X)	(X)	1,677	(X)	(X)	3.23	3.22	1,285.1	520.8
Trexlerstown CDP	1,988	(X)	(X)	993	(X)	(X)	2.26	2.23	891.5	445.3
Upper Milford township	7,292	6,889	6,304	2,931	2,576	2,222	18.01	17.96	406.0	163.2
Upper Saucon township	14,808	11,939	9,775	5,262	4,117	3,360	24.61	24.46	605.4	215.1
DeSales University CDP	953	(X)	(X)	—	(X)	(X)	0.25	0.25	3,812.0	—
Washington township	6,624	6,588	6,356	2,755	2,594	2,340	23.74	23.55	281.3	117.0
Slatedale CDP	455	(X)	(X)	194	(X)	(X)	0.30	0.30	1,516.7	646.7
Weisenberg township	4,923	4,144	3,246	1,841	1,514	1,119	26.82	26.77	183.9	68.8
Whitehall township	26,738	24,896	22,779	11,623	10,744	9,762	12.87	12.57	2,127.1	924.7
Cementon CDP	1,538	(X)	(X)	639	(X)	(X)	0.68	0.65	2,366.2	983.1
Egypt CDP	2,391	(X)	(X)	940	(X)	(X)	1.45	1.45	1,649.0	648.3
Fullerton CDP (part)	14,912	14,268	13,127	6,692	6,484	6,054	3.71	3.67	4,063.2	1,823.4
Hokendauqua CDP	3,378	3,411	3,413	1,462	1,444	1,379	1.10	1.10	3,070.9	1,329.1
Stiles CDP	1,113	(X)	(X)	426	(X)	(X)	0.22	0.22	5,059.1	1,936.4
Luzerne County	320,918	319,250	328,149	148,748	144,686	138,724	906.26	890.33	360.4	167.1
Ashley borough	2,790	2,866	3,291	1,383	1,386	1,433	0.92	0.92	3,032.6	1,503.3
Avoca borough	2,661	2,851	2,897	1,235	1,267	1,131	1.03	1.03	2,583.5	1,199.0
Bear Creek township	2,774	2,580	2,725	1,360	1,216	1,300	67.95	66.47	41.7	20.5
Bear Creek Village borough	257	284	(X)	155	134	(X)	2.04	1.94	132.5	79.9
Black Creek township	2,016	2,132	1,937	1,079	965	786	24.49	24.40	82.6	44.2
Nuremberg CDP (part)	92	(X)	(X)	51	(X)	(X)	0.23	0.23	400.0	221.7
Weston CDP	321	(X)	(X)	154	(X)	(X)	0.42	0.42	764.3	366.7
Buck township	435	396	371	259	252	248	16.80	16.75	26.0	15.5
Butler township	9,221	7,166	6,023	3,864	2,747	2,146	33.61	33.36	276.4	115.8
Beech Mountain Lakes CDP	2,022	(X)	(X)	987	(X)	(X)	2.38	2.14	944.9	461.2
Pardeesville CDP (part)	32	(X)	(X)	12	(X)	(X)	0.01	0.01	3,200.0	1,200.0
Conyngham borough	1,914	1,958	2,060	864	817	846	1.02	1.02	1,876.5	847.1
Conyngham township	1,453	1,385	1,505	765	691	720	16.98	16.00	90.8	47.8
Mocanaqua CDP	646	(X)	(X)	363	(X)	(X)	0.55	0.50	1,292.0	726.0
Courtdale borough	732	791	784	324	328	309	1.01	1.01	724.8	320.8
Dallas borough	2,804	2,557	2,567	1,209	1,094	1,058	2.41	2.32	1,208.6	521.1
Dallas township	8,994	8,179	7,625	3,606	3,125	2,813	18.73	18.52	485.6	194.7
Dennison township	1,125	908	805	542	492	462	35.56	35.43	31.8	15.3
Dorrance township	2,188	2,109	1,778	882	816	675	24.37	24.20	90.4	36.4
Dupont borough	2,711	2,719	2,984	1,372	1,354	1,316	1.52	1.52	1,783.6	902.6
Duryea borough	4,917	4,634	4,869	2,298	2,151	2,089	5.74	5.55	885.9	414.1
Edwardsville borough	4,816	4,984	5,399	2,506	2,587	2,553	1.19	1.16	4,151.7	2,160.3
Exeter borough	5,652	5,955	5,691	2,626	2,641	2,255	5.00	4.67	1,210.3	562.3
Exeter township	2,378	2,557	2,457	1,007	1,038	864	13.47	13.00	182.9	77.5
Upper Exeter CDP	707	(X)	(X)	268	(X)	(X)	2.06	1.97	358.9	136.0
Fairmount township	1,276	1,226	1,211	616	598	493	46.21	45.71	27.9	13.5
Fairview township	4,520	3,995	3,014	1,746	1,502	1,133	9.44	9.43	479.3	185.2
Mountain Top CDP (part)	4,348	3,995	(X)	1,672	1,502	(X)	3.78	3.78	1,150.3	442.3
Forty Fort borough	4,214	4,579	5,049	2,074	2,098	2,126	1.57	1.31	3,216.8	1,583.2
Foster township	3,467	3,323	3,376	1,980	1,657	1,617	45.16	44.87	77.3	44.1
Hickory Hills CDP	562	(X)	(X)	481	(X)	(X)	1.41	1.40	401.4	343.6
Franklin township	1,757	1,601	1,414	733	679	541	13.05	12.70	138.3	57.7
Freeland borough	3,531	3,643	3,909	1,760	1,847	1,754	0.67	0.67	5,270.1	2,626.9
Hanover township	11,076	11,488	12,050	5,356	5,338	5,106	19.22	18.87	587.0	283.8
Harveys Lake borough	2,791	2,888	2,746	1,871	1,735	1,685	6.18	5.16	540.9	362.6

Table 8.

Population and Housing Units: 1990 to 2010; and Area Measurements and Density: 2010—Con.

[For information concerning historical counts and geographic change, see "User Notes." For information on confidentiality, nonsampling error, and definitions, see Appendixes]

State County/County Equivalent County Subdivision Place	Population			Housing units			Area measurements in square miles		Average per square mile of land	
	2010	2000	1990	2010	2000	1990	Total area	Land area	Population density	Housing unit density
Pennsylvania—Con.										
Luzerne County—Con.										
Hazle township	9,549	9,000	9,323	4,530	4,002	3,836	45.34	45.07	211.9	100.5
Harleigh CDP	1,104	(X)	(X)	475	(X)	(X)	0.57	0.57	1,936.8	833.3
Lattimer CDP	554	(X)	(X)	246	(X)	(X)	0.23	0.23	2,408.7	1,069.6
Pardeesville CDP (part)	540	(X)	(X)	244	(X)	(X)	0.64	0.64	843.8	381.3
Hazleton city	25,340	23,329	24,730	11,409	11,556	11,343	6.01	6.01	4,216.3	1,898.3
Hollenback township	1,196	1,243	1,202	502	466	407	15.16	15.16	78.9	33.1
Hughestown borough	1,392	1,541	1,734	652	659	644	0.91	0.91	1,529.7	716.5
Hunlock township	2,443	2,568	2,496	1,003	988	936	20.88	20.64	118.4	48.6
Huntington township	2,244	2,104	1,905	965	893	752	28.72	28.48	78.8	33.9
Jackson township	4,646	4,453	5,336	1,031	1,004	907	13.38	13.29	349.6	77.6
Chase CDP	978	(X)	(X)	398	(X)	(X)	2.29	2.29	427.1	173.8
Jeddo borough	98	144	124	47	66	53	0.28	0.28	350.0	167.9
Jenkins township	4,442	4,584	4,729	2,070	1,843	1,902	13.98	13.69	324.5	151.2
Inkerman CDP	1,819	(X)	(X)	899	(X)	(X)	0.74	0.74	2,458.1	1,214.9
Kingston borough	13,182	13,855	14,507	6,498	6,555	6,570	2.21	2.13	6,188.7	3,050.7
Kingston township	6,999	7,145	6,763	2,983	2,923	2,573	13.91	13.65	512.7	218.5
Shavertown CDP	2,019	(X)	(X)	933	(X)	(X)	1.22	1.22	1,654.9	764.8
Trucksville CDP	2,152	(X)	(X)	942	(X)	(X)	1.74	1.74	1,236.8	541.4
Laffin borough	1,487	1,502	1,498	647	632	548	1.35	1.35	1,101.5	479.3
Lake township	2,049	2,110	1,924	878	865	786	26.69	26.67	76.8	32.9
Pikes Creek CDP	269	(X)	(X)	128	(X)	(X)	1.26	1.26	213.5	101.6
Larksville borough	4,480	4,694	4,700	1,982	1,939	1,808	4.86	4.70	953.2	421.7
Laurel Run borough	500	723	708	242	292	265	5.19	5.19	96.3	46.6
Lehman township	3,508	3,206	3,076	1,585	1,403	1,361	23.21	21.94	159.9	72.2
Silkworth CDP	820	(X)	(X)	487	(X)	(X)	3.81	3.39	241.9	143.7
Luzerne borough	2,845	2,952	3,206	1,512	1,520	1,521	0.69	0.69	4,123.2	2,191.3
Nanticoke city	10,465	10,955	12,267	5,359	5,487	5,635	3.54	3.46	3,024.6	1,548.8
Nescopeck borough	1,583	1,528	1,651	765	729	735	1.03	1.03	1,536.9	742.7
Nescopeck township	1,155	1,096	1,072	483	459	394	18.66	17.98	64.2	26.9
New Columbus borough	227	215	228	98	96	91	3.06	3.06	74.2	32.0
Newport township	5,374	5,006	4,593	2,144	2,166	2,082	17.19	16.76	320.6	127.9
Glen Lyon CDP	1,873	1,881	2,082	1,040	1,089	1,041	3.40	3.31	565.9	314.2
Sheatown CDP	671	(X)	(X)	300	(X)	(X)	0.52	0.52	1,290.4	576.9
Wanamie CDP	612	(X)	(X)	284	(X)	(X)	0.98	0.98	624.5	289.8
Nuangola borough	679	671	701	400	370	389	1.21	1.05	646.7	381.0
Penn Lake Park borough	308	269	242	254	222	206	1.63	1.55	198.7	163.9
Pittston city	7,739	8,104	9,389	3,907	3,902	4,029	1.71	1.55	4,992.9	2,520.6
Pittston township	3,368	3,450	2,725	1,422	1,437	1,022	13.79	13.77	244.6	103.3
Browtown CDP	1,418	(X)	(X)	671	(X)	(X)	0.46	0.46	3,082.6	1,458.7
Plains township	9,961	10,906	10,999	4,773	5,007	4,382	13.16	12.91	771.6	369.7
Hilldale CDP	1,246	(X)	(X)	557	(X)	(X)	0.85	0.85	1,465.9	655.3
Hudson CDP	1,443	(X)	(X)	697	(X)	(X)	0.38	0.38	3,797.4	1,834.2
Plains CDP	4,335	(X)	(X)	2,203	(X)	(X)	1.28	1.28	3,386.7	1,721.1
Plymouth borough	5,951	6,507	7,134	3,140	3,260	3,318	1.18	1.10	5,410.0	2,854.5
Plymouth township	1,812	2,097	1,773	894	899	717	16.43	15.92	113.8	56.2
West Nanticoke CDP	749	(X)	(X)	373	(X)	(X)	0.71	0.59	1,269.5	632.2
Pringle borough	979	991	1,161	452	459	465	0.47	0.47	2,083.0	961.7
Rice township	3,335	2,460	1,907	1,312	950	686	11.18	10.93	305.1	120.0
Mountain Top CDP (part)	1,215	2,460	(X)	510	950	(X)	1.58	1.58	769.0	322.8
Ross township	2,937	2,742	2,634	1,387	1,258	1,167	43.93	43.42	67.6	31.9
Salem township	4,254	4,269	4,503	1,985	1,924	1,824	29.99	28.99	146.7	68.5
East Berwick CDP	2,007	1,998	2,128	895	878	870	1.03	0.86	2,333.7	1,040.7
Shickshinny borough	838	959	1,108	440	478	494	0.50	0.45	1,862.2	977.8
Slocum township	1,115	1,112	1,159	488	435	429	10.02	9.65	115.5	50.6
Sugarloaf township	4,211	3,652	3,531	1,559	1,302	1,186	22.47	22.45	187.6	69.4
Sugar Notch borough	989	1,023	1,044	458	459	455	1.08	1.08	915.7	424.1
Swoyersville borough	5,062	5,157	5,630	2,429	2,356	2,334	2.12	2.12	2,387.7	1,145.8
Union township	2,042	2,100	2,028	917	857	772	20.06	19.68	103.8	46.6
Warrior Run borough	584	624	656	272	285	290	0.75	0.75	778.7	362.7
West Hazleton borough	4,594	3,542	4,136	2,075	1,834	1,999	1.50	1.50	3,062.7	1,383.3
West Pittston borough	4,868	5,072	5,590	2,377	2,381	2,411	0.97	0.82	5,936.6	2,898.8
West Wyoming borough	2,725	2,833	3,117	1,253	1,240	1,262	3.62	3.62	752.8	346.1
White Haven borough	1,097	1,182	1,132	535	515	505	1.25	1.22	899.2	438.5
Wilkes-Barre city	41,498	43,123	47,523	19,595	20,294	20,734	7.31	6.98	5,945.3	2,807.3
Wilkes-Barre township	2,967	3,235	3,572	1,545	1,572	1,685	2.86	2.86	1,037.4	540.2
Georgetown CDP	1,640	(X)	(X)	847	(X)	(X)	0.75	0.75	2,186.7	1,129.3
Wright township	5,651	5,593	4,685	2,208	2,071	1,612	13.31	13.31	424.6	165.9
Mountain Top CDP (part)	5,419	5,593	(X)	2,125	2,071	(X)	9.69	9.69	559.2	219.3
Wyoming borough	3,073	3,221	3,255	1,567	1,580	1,564	1.58	1.44	2,134.0	1,088.2
Yatesville borough	607	649	506	247	241	179	0.61	0.61	995.1	404.9

Table 8.

Population and Housing Units: 1990 to 2010; and Area Measurements and Density: 2010—Con.

[For information concerning historical counts and geographic change, see "User Notes." For information on confidentiality, nonsampling error, and definitions, see Appendixes]

State County/County Equivalent County Subdivision Place	Population			Housing units			Area measurements in square miles		Average per square mile of land	
	2010	2000	1990	2010	2000	1990	Total area	Land area	Population density	Housing unit density
Pennsylvania—Con.										
Lycoming County	116,111	120,044	118,710	52,500	52,464	49,580	1,243.84	1,228.59	94.5	42.7
Anthony township	865	904	727	336	319	263	15.59	15.56	55.6	21.6
Armstrong township	681	717	676	299	334	284	25.51	24.74	27.5	12.1
Bastress township	546	574	513	218	201	178	9.42	9.42	58.0	23.1
Brady township	521	1,351	822	203	186	179	9.05	8.84	58.9	23.0
Brown township	96	111	102	400	353	334	74.03	73.34	1.3	5.5
Cascade township	413	419	382	279	245	237	39.53	39.21	10.5	7.1
Clinton township	3,708	3,090	3,086	960	948	872	28.34	27.42	135.2	35.0
Cogan House township	955	974	807	461	451	360	69.99	69.92	13.7	6.6
Cummings township	273	355	334	427	400	403	69.99	69.37	3.9	6.2
Duboistown borough	1,205	1,280	1,201	537	558	503	0.68	0.55	2,190.9	976.4
Eldred township	2,122	2,178	2,055	836	798	703	14.34	14.23	149.1	58.7
Fairfield township	2,792	2,659	2,580	1,193	1,100	972	12.35	12.14	230.0	98.3
Franklin township	933	915	914	422	396	352	24.05	23.91	39.0	17.6
Gamble township	756	854	744	402	382	339	45.78	44.96	16.8	8.9
Hepburn township	2,762	2,836	2,834	1,175	1,138	1,050	16.76	16.67	165.7	70.5
Hughesville borough	2,128	2,220	2,049	1,008	1,029	923	0.64	0.64	3,325.0	1,575.0
Jackson township	396	414	421	205	192	181	37.26	37.04	10.7	5.5
Jersey Shore borough	4,361	4,482	4,353	1,819	1,904	1,816	1.18	1.16	3,759.5	1,568.1
Jordan township	863	878	871	443	407	374	20.93	20.89	41.3	21.2
Lewis township	987	1,139	1,194	522	572	544	37.44	37.09	26.6	14.1
Limestone township	2,019	2,136	1,893	750	732	634	33.74	33.62	60.1	22.3
Oval CDP	361	(X)	(X)	142	(X)	(X)	1.10	1.10	328.2	129.1
Rauchtown CDP (part)	93	(X)	(X)	35	(X)	(X)	0.12	0.12	775.0	291.7
Loyalsock township	11,026	10,876	10,644	4,940	4,687	4,381	21.50	21.15	521.3	233.6
Faxon CDP	1,395	(X)	(X)	659	(X)	(X)	0.47	0.47	2,968.1	1,402.1
Kenmar CDP	4,124	(X)	(X)	2,008	(X)	(X)	2.06	2.05	2,011.7	979.5
Lycoming township	1,478	1,606	1,748	648	658	641	15.28	15.17	97.4	42.7
McHenry township	143	145	246	500	514	522	76.70	76.22	1.9	6.6
McIntyre township	520	539	588	309	278	279	47.46	46.60	11.2	6.6
McNett township	174	211	200	175	191	183	33.92	33.54	5.2	5.2
Mifflin township	1,070	1,145	1,110	475	470	428	27.82	27.70	38.6	17.1
Mill Creek township	604	572	477	257	238	206	11.43	11.41	52.9	22.5
Montgomery borough	1,579	1,695	1,631	664	680	649	0.55	0.55	2,870.9	1,207.3
Montoursville borough	4,615	4,777	4,983	2,151	2,169	2,098	4.18	3.61	1,278.4	595.8
Moreland township	943	1,036	984	398	391	348	24.05	23.91	39.4	16.6
Muncy borough	2,477	2,663	2,702	1,139	1,233	1,150	0.84	0.84	2,948.8	1,356.0
Muncy township	1,089	1,059	1,036	452	437	422	15.71	15.48	70.3	29.2
Muncy Creek township	3,474	3,487	3,401	1,493	1,453	1,353	20.61	19.92	174.4	74.9
Nippenose township	709	729	742	300	296	285	11.52	10.98	64.6	27.3
Old Lycoming township	4,938	5,508	5,526	2,235	2,369	2,250	9.44	9.38	526.4	238.3
Garden View CDP	2,503	2,679	2,687	1,194	1,269	1,159	1.09	1.06	2,361.3	1,126.4
Penn township	960	900	788	461	420	345	26.59	26.28	36.5	17.5
Platt township	1,180	1,259	1,097	495	511	459	10.09	9.77	120.8	50.7
Picture Rocks borough	678	693	660	282	288	259	1.00	0.97	699.0	290.7
Pine township	294	329	290	399	397	359	75.07	74.74	3.9	5.3
Plunketts Creek township	684	771	905	551	501	547	54.07	53.55	12.8	10.3
Porter township	1,601	1,633	1,441	707	662	570	7.90	7.61	210.4	92.9
Salladasburg borough	238	260	301	118	113	118	0.79	0.78	305.1	151.3
Shrewsbury township	409	433	402	259	252	221	18.75	18.66	21.9	13.9
South Williamsport borough	6,379	6,412	6,496	2,935	2,884	2,732	2.16	1.89	3,375.1	1,552.9
Susquehanna township	1,000	993	1,046	450	431	448	7.18	6.57	152.2	68.5
Upper Fairfield township	1,823	1,854	1,774	788	736	689	18.12	17.96	101.5	43.9
Washington township	1,619	1,613	1,552	666	639	582	48.33	48.22	33.6	13.8
Watson township	537	550	565	303	285	273	23.42	23.03	23.3	13.2
Williamsport city	29,381	30,706	31,933	12,864	13,524	13,326	9.43	8.73	3,365.5	1,473.5
Wolf township	2,907	2,707	2,617	1,226	1,102	1,013	19.78	19.63	148.1	62.5
Woodward township	2,200	2,397	2,267	965	1,010	943	13.54	12.98	169.5	74.3
McKean County	43,450	45,936	47,131	21,225	21,644	21,454	984.22	979.20	44.4	21.7
Annin township	694	835	805	364	399	347	33.43	33.31	20.8	10.9
Bradford city	8,770	9,175	9,625	4,157	4,371	4,477	3.42	3.35	2,617.9	1,240.9
Bradford township	4,805	4,816	5,065	1,826	1,851	1,852	56.44	56.09	85.7	32.6
Ceres township	905	1,003	981	472	475	442	40.84	40.67	22.3	11.6
Corydon township	275	301	319	272	242	289	73.44	72.98	3.8	3.7
Eldred borough	825	858	869	382	405	380	0.85	0.82	1,006.1	465.9
Eldred township	1,592	1,696	1,768	764	783	745	39.24	38.74	41.1	19.7

Table 8.

Population and Housing Units: 1990 to 2010; and Area Measurements and Density: 2010—Con.

[For information concerning historical counts and geographic change, see "User Notes." For information on confidentiality, nonsampling error, and definitions, see Appendixes]

State County/County Equivalent County Subdivision Place	Population			Housing units			Area measurements in square miles		Average per square mile of land	
	2010	2000	1990	2010	2000	1990	Total area	Land area	Population density	Housing unit density
Pennsylvania—Con.										
McKean County—Con.										
Foster township	4,316	4,566	4,691	1,963	1,947	1,925	46.96	46.90	92.0	41.9
Foster Brook CDP	1,251	(X)	(X)	564	(X)	(X)	3.17	3.15	397.1	179.0
Rew CDP	199	(X)	(X)	90	(X)	(X)	0.96	0.96	207.3	93.8
Hamilton township	543	637	612	607	623	605	74.48	72.53	7.5	8.4
Hamlin township	734	819	822	564	617	594	64.25	64.19	11.4	8.8
Kane borough	3,730	4,126	4,590	1,906	1,993	2,018	1.57	1.57	2,375.8	1,214.0
Keating township	3,021	3,087	3,070	1,301	1,293	1,277	98.21	97.89	30.9	13.3
Lafayette township	2,350	2,337	2,106	701	673	693	71.50	71.41	32.9	9.8
Lewis Run borough	617	577	578	294	287	255	1.75	1.74	354.6	169.0
Liberty township	1,612	1,726	1,764	879	898	839	83.73	83.34	19.3	10.5
Mount Jewett borough	919	1,070	1,029	458	504	477	2.36	2.34	392.7	195.7
Norwich township	583	633	593	604	587	562	95.53	95.33	6.1	6.3
Otto township	1,556	1,738	1,820	691	742	759	34.43	34.40	45.2	20.1
Port Allegany borough	2,157	2,355	2,391	995	992	1,023	1.83	1.81	1,191.7	549.7
Sergeant township	141	176	154	331	329	278	80.18	80.12	1.8	4.1
Smethport borough	1,655	1,684	1,734	801	739	767	1.68	1.64	1,009.1	488.4
Wetmore township	1,650	1,721	1,745	893	894	850	78.08	78.04	21.1	11.4
Mercer County	116,638	120,293	121,003	51,733	49,859	48,689	682.61	672.57	173.4	76.9
Clark borough	640	633	610	243	233	207	3.62	3.01	212.6	80.7
Coolspring township	2,278	2,287	2,140	1,078	927	838	19.09	18.77	121.4	57.4
Lake Latonka CDP (part)	544	(X)	(X)	303	(X)	(X)	1.58	1.27	428.3	238.6
Deer Creek township	502	465	513	227	177	202	14.85	14.55	34.5	15.6
Delaware township	2,291	2,159	2,064	928	842	797	33.04	32.68	70.1	28.4
East Lackawannock township	1,682	1,701	1,606	676	599	581	21.42	21.40	78.6	31.6
Fairview township	1,085	1,036	910	386	354	324	18.55	18.54	58.5	20.8
Farrell city	5,111	6,050	6,835	2,593	2,752	3,027	2.29	2.29	2,231.9	1,132.3
Findley township	2,910	2,305	2,284	617	564	565	21.26	21.22	137.1	29.1
Fredonia borough	502	652	683	258	272	269	0.36	0.36	1,394.4	716.7
French Creek township	771	764	789	411	309	378	20.86	20.72	37.2	19.8
Greene township	1,091	1,153	1,247	464	484	486	21.85	21.83	50.0	21.3
Greenville borough	5,919	6,380	6,734	2,567	2,723	2,859	1.89	1.89	3,131.7	1,358.2
Grove City borough	8,322	8,024	8,240	2,834	2,745	2,762	2.70	2.69	3,093.7	1,053.5
Hempfield township	3,741	4,004	3,826	1,650	1,646	1,503	14.18	14.15	264.4	116.6
Hermitage city	16,220	16,157	15,260	7,786	7,104	6,336	29.33	29.24	554.7	266.3
Jackson township	1,273	1,206	1,089	613	514	439	17.70	17.51	72.7	35.0
Lake Latonka CDP (part)	468	(X)	(X)	273	(X)	(X)	1.18	1.09	429.4	250.5
Jackson Center borough	224	221	244	87	85	102	1.14	1.14	196.5	76.3
Jamestown borough	617	636	761	307	297	340	0.84	0.83	743.4	369.9
Jefferson township	1,880	2,416	1,998	826	993	763	25.44	24.67	76.2	33.5
Lackawannock township	2,662	2,561	2,677	1,049	952	937	20.87	20.87	127.6	50.3
Lake township	780	706	651	309	246	272	16.52	16.38	47.6	18.9
Liberty township	1,414	1,276	1,223	567	514	486	14.84	14.76	95.8	38.4
Mercer borough	2,002	2,391	2,444	998	1,086	1,043	1.14	1.14	1,756.1	875.4
Mill Creek township	721	639	604	358	265	276	19.39	18.99	38.0	18.9
New Lebanon borough	188	205	209	101	94	101	1.28	1.27	148.0	79.5
New Vernon township	504	524	493	231	218	209	16.34	14.93	33.8	15.5
Otter Creek township	589	611	583	245	246	232	11.82	11.82	49.8	20.7
Perry township	1,453	1,471	1,468	859	627	593	18.01	18.00	80.7	47.7
Pine township	5,150	4,493	4,193	1,945	1,619	1,509	25.68	25.41	202.7	76.5
Pymatuning township	3,281	3,782	3,736	1,438	1,632	1,496	17.72	16.16	203.0	89.0
Reynolds Heights CDP	2,061	(X)	(X)	888	(X)	(X)	2.90	2.90	710.7	306.2
Salem township	754	769	678	319	313	270	13.39	13.36	56.4	23.9
Sandy Creek township	795	848	806	341	350	323	16.04	15.79	50.3	21.6
Sandy Lake borough	659	743	722	302	330	344	0.83	0.83	794.0	363.9
Sandy Lake township	1,226	1,248	1,161	553	515	480	24.63	24.38	50.3	22.7
Sharon city	14,038	16,328	17,533	7,136	7,388	7,693	3.77	3.77	3,723.6	1,892.8
Sharpville borough	4,415	4,500	4,729	2,015	2,016	241	1.40	1.39	3,176.3	1,449.6
Sheakleyville borough	142	164	145	74	71	61	0.20	0.20	710.0	370.0
Shenango township	3,929	4,037	4,339	1,763	1,693	1,709	30.30	30.24	129.9	58.3
South Pymatuning township	2,695	2,857	2,775	1,190	1,168	1,076	21.63	19.56	137.8	60.8
Springfield township	1,981	1,972	1,892	815	771	725	27.51	27.36	72.4	29.8
Stoneboro borough	1,051	1,104	1,091	533	517	528	2.94	2.83	371.4	188.3
Sugar Grove township	971	909	987	419	377	398	12.40	12.39	78.4	33.8
West Middlesex borough	863	929	982	391	398	410	0.85	0.85	1,015.3	460.0
West Salem township	3,538	3,565	3,547	1,580	1,441	1,330	36.89	36.88	95.9	42.8
Wheatland borough	632	748	766	365	379	376	0.86	0.86	734.9	424.4
Wilmington township	1,415	1,105	1,177	535	392	382	13.06	13.05	108.4	41.0
Wolf Creek township	832	729	653	341	292	260	17.08	16.93	49.1	20.1
Worth township	899	830	906	410	329	351	24.85	24.68	36.4	16.6

Table 8.

Population and Housing Units: 1990 to 2010; and Area Measurements and Density: 2010—Con.

[For information concerning historical counts and geographic change, see "User Notes." For information on confidentiality, nonsampling error, and definitions, see Appendixes]

State County/County Equivalent County Subdivision Place	Population			Housing units			Area measurements in square miles		Average per square mile of land	
	2010	2000	1990	2010	2000	1990	Total area	Land area	Population density	Housing unit density
Pennsylvania—Con.										
Mifflin County	46,682	46,486	46,197	21,537	20,745	19,641	414.72	411.03	113.6	52.4
Armagh township	3,863	3,988	3,627	2,046	1,956	1,836	93.16	92.84	41.6	22.0
Church Hill CDP (part)	288	(X)	(X)	132	(X)	(X)	0.55	0.55	523.6	240.0
Milroy CDP	1,498	1,386	1,456	728	614	600	1.01	1.01	1,483.2	720.8
Potlicker Flats CDP	172	(X)	(X)	94	(X)	(X)	0.17	0.17	1,011.8	552.9
Siglerville CDP	106	(X)	(X)	47	(X)	(X)	0.12	0.12	883.3	391.7
Bratton township	1,317	1,259	1,427	660	605	680	33.25	32.79	40.2	20.1
Longfellow CDP	215	(X)	(X)	96	(X)	(X)	0.64	0.64	335.9	150.0
Mattawana CDP	276	(X)	(X)	111	(X)	(X)	0.78	0.78	353.8	142.3
Brown township	4,053	3,852	3,320	1,721	1,523	1,326	32.92	32.82	123.5	52.4
Barrville CDP	160	(X)	(X)	55	(X)	(X)	0.71	0.70	228.6	78.6
Church Hill CDP (part)	1,339	(X)	(X)	611	(X)	(X)	0.84	0.84	1,594.0	727.4
Lumber City CDP	255	(X)	(X)	117	(X)	(X)	0.19	0.19	1,342.1	615.8
Reedsville CDP	641	858	1,030	297	346	425	0.69	0.69	971.2	450.0
Burnham borough	2,054	2,144	2,197	934	983	955	1.07	1.05	1,956.2	889.5
Decatur township	3,137	3,021	2,735	1,301	1,237	1,046	45.17	45.08	69.6	28.9
Alfarata CDP	149	(X)	(X)	66	(X)	(X)	0.56	0.56	266.1	117.9
Wagner CDP	128	(X)	(X)	52	(X)	(X)	0.79	0.79	162.0	65.8
Derry township	7,339	7,256	7,650	3,243	3,161	3,055	31.00	30.72	238.9	105.6
Highland Park CDP	1,380	1,446	1,583	628	624	642	0.74	0.74	1,864.9	848.6
Maitland CDP	357	(X)	(X)	157	(X)	(X)	1.44	1.44	247.9	109.0
Yeagertown CDP	1,050	1,035	1,150	468	449	455	0.46	0.45	2,333.3	1,040.0
Granville township	5,104	4,895	5,090	2,345	2,110	2,069	41.15	40.23	126.9	58.3
Granville CDP	440	(X)	(X)	177	(X)	(X)	1.33	1.33	330.8	133.1
Strodes Mills CDP (part)	458	(X)	(X)	194	(X)	(X)	0.82	0.82	558.5	236.6
Juniata Terrace borough	542	502	556	252	233	250	0.17	0.17	3,188.2	1,482.4
Kistler borough	320	344	314	140	141	149	0.25	0.25	1,280.0	560.0
Lewistown borough	8,338	8,998	9,341	4,345	4,515	4,476	2.05	2.03	4,107.4	2,140.4
McVeytown borough	342	405	408	168	182	179	0.11	0.10	3,420.0	1,680.0
Menno township	1,883	1,763	1,637	586	551	516	23.70	23.69	79.5	24.7
Allensville CDP	503	(X)	(X)	165	(X)	(X)	1.97	1.97	255.3	83.8
Newton Hamilton borough	205	272	287	100	114	114	0.18	0.15	1,366.7	666.7
Oliver township	2,175	2,060	1,822	994	962	760	35.49	34.99	62.2	28.4
Strodes Mills CDP (part)	299	(X)	(X)	136	(X)	(X)	1.07	1.07	279.4	127.1
Union township	3,460	3,313	3,265	1,357	1,242	1,175	25.50	25.46	135.9	53.3
Belleville CDP	1,827	1,386	1,589	838	589	596	2.00	2.00	913.5	419.0
Wayne township	2,550	2,414	2,521	1,345	1,230	1,055	49.55	48.67	52.4	27.6
Atkinson Mills CDP	174	(X)	(X)	69	(X)	(X)	1.02	1.02	170.6	67.6
Cedar Crest CDP	195	(X)	(X)	100	(X)	(X)	0.22	0.22	886.4	454.5
Monroe County	169,842	138,687	95,709	80,359	67,581	54,823	617.26	608.29	279.2	132.1
Barrett township	4,225	3,880	3,216	2,529	2,164	1,902	52.99	52.38	80.7	48.3
Mountainhome CDP	1,182	1,169	1,042	597	566	489	1.89	1.89	625.4	315.9
Chestnuthill township	17,156	14,418	8,798	6,687	5,593	3,984	37.52	37.38	459.0	178.9
Brodheadsville CDP	1,800	1,637	1,389	743	667	578	4.32	4.27	421.5	174.0
Effort CDP (part)	1,715	(X)	(X)	629	(X)	(X)	4.27	4.26	402.6	147.7
Indian Mountain Lake CDP (part)	606	(X)	(X)	300	(X)	(X)	1.11	1.11	545.9	270.3
Sierra View CDP (part)	3,137	(X)	(X)	1,145	(X)	(X)	3.10	3.10	1,011.9	369.4
Sun Valley CDP (part)	2,225	(X)	(X)	950	(X)	(X)	2.72	2.70	824.1	351.9
Coolbaugh township	20,564	15,205	6,756	11,163	9,376	7,057	87.98	86.21	238.5	129.5
Gouldsboro CDP (part)	86	(X)	(X)	53	(X)	(X)	0.35	0.35	245.7	151.4
Delaware Water Gap borough	746	744	733	392	362	328	2.06	1.93	386.5	203.1
East Stroudsburg borough	9,840	9,888	8,781	3,456	3,331	2,993	2.86	2.84	3,464.8	1,216.9
Eldred township	2,910	2,665	2,202	1,251	1,069	884	24.51	24.50	118.8	51.1
Hamilton township	9,083	8,235	6,681	3,616	3,299	2,771	38.51	38.33	237.0	94.3
Saylorsburg CDP (part)	859	(X)	(X)	460	(X)	(X)	0.87	0.81	1,060.5	567.9
Jackson township	7,033	5,979	3,757	3,394	2,744	1,970	29.90	29.48	238.6	115.1
Middle Smithfield township	15,997	11,495	6,382	7,878	6,021	4,526	54.34	53.12	301.1	148.3
Saw Creek CDP (part)	321	(X)	(X)	193	(X)	(X)	0.19	0.19	1,689.5	1,015.8
Mount Pocono borough	3,170	2,742	1,795	1,417	1,239	1,119	3.46	3.45	918.8	410.7
Paradise township	3,186	2,671	2,251	1,530	1,306	1,317	21.38	21.29	149.6	71.9
Pocono township	11,065	9,607	7,529	4,887	4,250	3,557	34.42	34.24	323.2	142.7
Penn Estates CDP (part)	243	(X)	(X)	87	(X)	(X)	0.16	0.16	1,518.8	543.8
Polk township	7,874	6,533	4,517	3,344	2,824	2,246	31.18	30.79	255.7	108.6
Effort CDP (part)	554	(X)	(X)	190	(X)	(X)	0.79	0.79	701.3	240.5
Sun Valley CDP (part)	174	(X)	(X)	78	(X)	(X)	0.17	0.17	1,023.5	458.8
Price township	3,573	2,649	1,633	1,691	1,270	1,060	25.19	25.02	142.8	67.6

Table 8.

Population and Housing Units: 1990 to 2010; and Area Measurements and Density: 2010—Con.

[For information concerning historical counts and geographic change, see "User Notes." For information on confidentiality, nonsampling error, and definitions, see Appendixes]

State County/County Equivalent County Subdivision Place	Population			Housing units			Area measurements in square miles		Average per square mile of land	
	2010	2000	1990	2010	2000	1990	Total area	Land area	Population density	Housing unit density
Pennsylvania—Con.										
Monroe County—Con.										
Ross township	5,940	5,435	3,696	2,218	1,974	1,416	22.93	22.90	259.4	96.9
Saylorsburg CDP (part)	267	(X)	(X)	122	(X)	(X)	0.39	0.39	684.6	312.8
Smithfield township	7,357	5,672	4,692	3,642	3,028	2,382	23.55	22.90	321.3	159.0
Stroud township	19,213	13,978	10,600	7,661	5,935	4,894	31.32	31.05	618.8	246.7
Arlington Heights CDP	6,333	5,132	4,768	2,600	2,131	2,015	5.38	5.36	1,181.5	485.1
Penn Estates CDP (part)	4,250	(X)	(X)	1,652	(X)	(X)	1.90	1.87	2,272.7	883.4
Stroudsburg borough	5,567	5,756	5,312	2,661	2,630	2,550	1.74	1.72	3,236.6	1,547.1
Tobyhanna township	8,554	6,152	4,318	7,347	6,199	5,671	52.59	50.19	170.4	146.4
Emerald Lakes CDP (part)	2,018	(X)	(X)	1,017	(X)	(X)	2.06	1.88	1,073.4	541.0
Pocono Pines CDP	1,409	1,013	824	2,205	1,864	1,776	4.55	4.07	346.2	541.8
Tunkhannock township	6,789	4,983	2,060	3,595	2,967	2,196	38.84	38.55	176.1	93.3
Emerald Lakes CDP (part)	868	(X)	(X)	472	(X)	(X)	1.12	1.08	803.7	437.0
Indian Mountain Lake CDP (part)	2,242	(X)	(X)	1,229	(X)	(X)	2.57	2.49	900.4	493.6
Sierra View CDP (part)	1,676	(X)	(X)	661	(X)	(X)	1.96	1.96	855.1	337.2
Montgomery County	799,874	748,987	679,193	325,735	297,434	265,897	487.19	483.04	1,655.9	674.3
Abington township	55,310	56,103	56,358	22,369	22,367	22,129	15.51	15.51	3,566.1	1,442.2
Glenside CDP (part)	4,700	4,821	5,082	1,843	1,833	1,878	0.81	0.81	5,802.5	2,275.3
Willow Grove CDP (part)	3,274	3,278	3,364	1,257	1,257	1,265	0.72	0.72	4,547.2	1,745.8
Ambler borough	6,417	6,426	6,609	2,767	2,605	2,629	0.85	0.85	7,549.4	3,255.3
Bridgeport borough	4,554	4,371	4,287	2,161	2,088	1,894	0.71	0.66	6,900.0	3,274.2
Bryn Athyn borough	1,375	1,351	1,081	453	381	336	1.93	1.93	712.4	234.7
Cheltenham township	36,793	36,875	34,900	15,409	14,897	14,459	9.05	9.04	4,070.0	1,704.5
Arcadia University CDP	595	(X)	(X)	—	(X)	(X)	0.08	0.08	7,437.5	—
Glenside CDP (part)	3,684	3,093	3,622	1,333	1,348	1,326	0.47	0.47	7,838.3	2,836.2
Wyncoote CDP	3,044	3,046	2,960	1,279	1,069	1,121	0.82	0.82	3,712.2	1,559.8
Collegetown borough	5,089	4,628	4,227	1,427	1,438	1,312	1.61	1.57	3,241.4	908.9
Conshohocken borough	7,833	7,589	8,064	4,686	3,518	3,397	1.03	1.00	7,833.0	4,686.0
Douglass township	10,195	9,104	7,048	3,740	3,292	2,559	15.30	15.29	666.8	244.6
Gilbertsville CDP	4,832	4,242	3,994	1,901	1,668	1,519	3.35	3.35	1,442.4	567.5
East Greenville borough	2,951	3,103	3,117	1,173	1,173	1,135	0.53	0.53	5,567.9	2,213.2
East Norriton township	13,590	13,211	13,324	6,020	5,310	5,201	6.06	6.05	2,246.3	995.0
Franconia township	13,064	11,523	7,206	4,801	4,236	2,394	13.85	13.83	944.6	347.1
Harleysville CDP (part)	690	614	292	361	284	92	0.34	0.34	2,029.4	1,061.8
Green Lane borough	508	584	438	219	235	169	0.34	0.33	1,539.4	663.6
Hatboro borough	7,360	7,393	7,382	3,319	3,121	3,061	1.42	1.42	5,183.1	2,337.3
Hatfield borough	3,290	2,605	2,650	1,333	1,139	1,172	0.64	0.64	5,140.6	2,082.8
Hatfield township	17,249	16,712	15,439	7,083	6,592	6,128	9.94	9.94	1,735.3	712.6
Horsham township	26,147	24,232	21,896	10,053	9,269	8,599	17.32	17.32	1,509.6	580.4
Horsham CDP	14,842	14,779	15,051	6,159	5,917	6,045	5.47	5.47	2,713.3	1,126.0
Maple Glen CDP (part)	3,738	3,938	3,196	1,261	1,244	1,051	1.50	1.50	2,492.0	840.7
Jenkintown borough	4,422	4,478	4,574	2,128	2,085	2,072	0.58	0.58	7,624.1	3,669.0
Lansdale borough	16,269	16,071	16,362	7,157	6,893	7,009	2.99	2.99	5,441.1	2,393.6
Limerick township	18,074	13,534	6,691	7,199	5,442	2,520	22.71	22.51	802.9	319.8
Lower Frederick township	4,840	4,795	3,396	1,908	1,806	1,268	8.13	8.01	604.2	238.2
Spring Mount CDP	2,259	2,205	1,365	913	830	534	0.68	0.67	3,371.6	1,362.7
Lower Gwynedd township	11,405	10,422	9,958	4,906	4,360	3,820	9.31	9.30	1,226.3	527.5
Spring House CDP	3,804	3,290	2,782	1,580	1,396	1,026	2.62	2.61	1,457.5	605.4
Lower Merion township	57,825	58,740	58,003	24,095	23,699	23,868	23.83	23.67	2,443.0	1,018.0
Ardmore CDP (part)	7,506	7,395	7,325	3,854	3,606	3,477	1.19	1.19	6,307.6	3,238.7
Bryn Mawr CDP	3,779	4,242	3,271	1,401	1,481	1,498	0.63	0.63	5,998.4	2,223.8
Haverford College CDP (part)	81	(X)	(X)	34	(X)	(X)	0.04	0.04	2,025.0	850.0
Penn Wynne CDP	5,697	5,382	5,807	2,319	2,113	2,289	1.06	1.06	5,374.5	2,187.7
Lower Moreland township	12,982	11,281	11,768	4,775	4,209	4,243	7.28	7.28	1,783.2	655.9
Lower Pottsgrove township	12,059	11,213	8,808	4,651	4,127	3,175	8.04	7.92	1,522.6	587.2
Pottsgrove CDP	3,469	3,266	3,122	1,326	1,237	1,103	2.75	2.75	1,261.5	482.2
Sanatoga CDP	8,378	7,734	5,534	3,241	2,811	2,013	3.38	3.38	2,478.7	958.9
Lower Providence township	25,436	22,390	19,351	9,227	7,690	6,826	15.46	15.25	1,667.9	605.0
Audubon CDP	8,433	6,549	6,328	3,588	2,457	2,459	4.60	4.58	1,841.3	783.4
Eagleville CDP	4,800	4,458	3,637	1,194	1,136	1,069	1.62	1.62	2,963.0	737.0
Evansburg CDP (part)	1,590	1,191	637	590	476	233	0.84	0.84	1,892.9	702.4
Trooper CDP	5,744	6,061	5,137	2,066	2,107	1,777	2.38	2.38	2,413.4	868.1
Lower Salford township	14,959	12,893	10,723	5,664	4,531	3,828	14.49	14.44	1,035.9	392.2
Harleysville CDP (part)	8,596	8,181	7,113	3,425	2,912	2,533	3.84	3.84	2,238.5	891.9
Marlborough township	3,178	3,104	3,120	1,361	1,222	1,142	12.37	12.22	260.1	111.4
Montgomery township	24,790	22,025	12,179	9,467	8,053	4,825	10.63	10.63	2,332.1	890.6
Montgomeryville CDP	12,624	12,031	9,114	4,560	4,158	3,322	4.76	4.76	2,652.1	958.0

Table 8.

Population and Housing Units: 1990 to 2010; and Area Measurements and Density: 2010—Con.

[For information concerning historical counts and geographic change, see "User Notes." For information on confidentiality, nonsampling error, and definitions, see Appendixes]

State County/County Equivalent County Subdivision Place	Population			Housing units			Area measurements in square miles		Average per square mile of land	
	2010	2000	1990	2010	2000	1990	Total area	Land area	Population density	Housing unit density
Pennsylvania—Con.										
Montgomery County—Con.										
Narberth borough	4,282	4,233	4,278	1,981	1,981	2,044	0.50	0.50	8,564.0	3,962.0
New Hanover township	10,939	7,369	5,956	3,919	2,615	2,076	21.68	21.68	504.6	180.8
Norristown borough	34,324	31,282	30,754	13,420	13,531	13,081	3.61	3.52	9,751.1	3,812.5
North Wales borough	3,229	3,342	3,802	1,348	1,330	1,515	0.59	0.59	5,472.9	2,284.7
Pennsburg borough	3,843	2,732	2,460	1,317	1,078	912	0.80	0.80	4,803.8	1,646.3
Perkiomen township	9,139	7,093	3,200	3,107	2,556	1,240	4.93	4.86	1,880.5	639.3
Plymouth township	16,525	16,045	15,958	7,020	6,703	6,392	8.49	8.39	1,969.6	836.7
Plymouth Meeting CDP (part)	4,362	4,324	4,507	2,002	1,982	2,000	2.80	2.80	1,557.9	715.0
Pottstown borough	22,377	21,859	21,831	10,320	9,973	9,700	4.96	4.89	4,576.1	2,110.4
Red Hill borough	2,383	2,196	1,794	1,141	944	715	0.68	0.68	3,504.4	1,677.9
Rockledge borough	2,543	2,577	2,679	1,097	1,091	1,119	0.35	0.35	7,265.7	3,134.3
Royersford borough	4,752	4,246	4,458	2,351	2,039	1,942	0.82	0.78	6,092.3	3,014.1
Salford township	2,504	2,363	2,216	923	821	732	9.83	9.81	255.2	94.1
Schwenksville borough	1,385	1,693	1,326	697	662	543	0.42	0.41	3,378.0	1,700.0
Skipack township	13,715	9,920	8,790	3,945	2,477	1,784	13.96	13.84	991.0	285.0
Evansburg CDP (part)	539	345	410	194	139	157	0.67	0.67	804.5	289.6
Skipack CDP	3,758	2,889	2,042	1,521	1,152	815	2.53	2.52	1,491.3	603.6
Souderton borough	6,618	6,730	5,957	2,756	2,423	2,423	1.12	1.12	5,908.9	2,607.7
Springfield township	19,418	19,533	19,599	7,821	7,631	7,189	6.79	6.78	2,864.0	1,153.5
Flourtown CDP (part)	4,099	4,245	4,311	1,595	1,597	1,592	1.27	1.27	3,227.6	1,255.9
Oreland CDP (part)	3,899	3,878	3,982	1,539	1,533	1,520	0.99	0.99	3,938.4	1,554.5
Wyndmoor CDP	5,498	5,601	5,682	2,126	2,191	2,082	1.65	1.65	3,332.1	1,288.5
Telford borough (part)	2,665	2,469	2,565	1,056	962	1,007	0.49	0.49	5,438.8	2,155.1
Towamencin township	17,578	17,597	14,167	7,546	7,035	5,389	9.68	9.68	1,815.9	779.5
Kulpsville CDP	8,194	8,005	5,183	3,525	3,250	2,047	3.41	3.41	2,402.9	1,033.7
Trappe borough	3,509	3,210	2,115	1,407	1,351	865	2.06	2.06	1,703.4	683.0
Upper Dublin township	25,569	25,878	24,029	9,649	9,344	9,403	13.26	13.23	1,932.7	729.3
Fort Washington CDP	5,446	3,680	3,699	2,027	1,173	1,116	3.25	3.25	1,675.7	623.7
Maple Glen CDP (part)	3,004	3,104	2,685	1,119	1,105	765	1.62	1.62	1,854.3	690.7
Oreland CDP (part)	1,779	1,631	1,713	649	582	600	0.48	0.48	3,706.3	1,352.1
Upper Frederick township	3,523	3,141	2,165	1,450	1,088	700	10.09	9.94	354.4	145.9
Upper Gwynedd township	15,552	14,243	12,197	6,487	5,496	4,358	8.13	8.13	1,912.9	797.9
Upper Hanover township	6,464	4,885	4,604	2,424	1,764	1,594	21.17	20.24	319.4	119.8
Upper Merion township	28,395	26,863	25,722	12,800	12,151	11,202	17.27	16.96	1,674.2	754.7
King of Prussia CDP	19,936	18,511	18,406	9,203	8,705	8,376	8.64	8.49	2,348.2	1,084.0
Upper Moreland township	24,015	24,993	25,313	10,572	10,403	10,362	7.98	7.97	3,013.2	1,326.5
Willow Grove CDP (part)	12,452	12,956	12,961	5,398	5,325	5,325	2.95	2.94	4,235.4	1,836.1
Upper Pottsgrove township	5,315	4,102	3,315	1,950	1,459	1,196	5.05	5.05	1,052.5	386.1
Halfway House CDP	2,881	1,823	1,415	1,062	662	531	2.05	2.05	1,405.4	518.0
Upper Providence township	21,219	15,398	9,682	7,549	5,545	3,498	18.17	17.81	1,191.4	423.9
Upper Salford township	3,299	3,024	2,719	1,199	1,074	927	9.08	9.02	365.7	132.9
Woxhall CDP	1,318	(X)	(X)	449	(X)	(X)	2.46	2.45	538.0	183.3
West Conshohocken borough	1,320	1,446	1,294	658	633	491	0.90	0.86	1,534.9	765.1
West Norriton township	15,663	14,901	15,209	7,845	6,890	6,568	6.22	5.89	2,659.3	1,331.9
West Pottsgrove township	3,874	3,815	3,829	1,613	1,606	1,500	2.35	2.32	1,669.8	695.3
Stowe CDP	3,695	3,585	3,598	1,532	1,507	1,406	1.45	1.42	2,602.1	1,078.9
Whitemarsh township	17,349	16,702	14,876	7,105	6,372	5,722	14.73	14.59	1,189.1	487.0
Flourtown CDP (part)	439	424	443	169	175	172	0.14	0.14	3,135.7	1,207.1
Plymouth Meeting CDP (part)	1,815	1,710	1,734	676	625	629	0.97	0.97	1,871.1	696.9
Whitpain township	18,875	18,562	15,660	7,937	7,305	5,699	12.85	12.85	1,468.9	617.7
Blue Bell CDP	6,067	6,395	6,091	2,610	2,503	2,371	5.39	5.39	1,125.6	484.2
Worcester township	9,750	7,789	4,686	3,774	3,026	1,832	16.23	16.22	601.1	232.7
Montour County										
Anthony township	1,501	1,388	1,287	550	513	465	26.25	25.90	58.0	21.2
Cooper township	932	966	934	437	420	377	7.20	6.87	135.7	63.6
Danville borough	4,699	4,897	5,165	2,430	2,523	2,461	1.57	1.56	3,012.2	1,557.7
Derry township	1,130	1,215	1,272	466	494	471	16.36	16.06	70.4	29.0
Liberty township	1,584	1,476	1,309	649	593	520	27.45	27.31	58.0	23.8
Limestone township	1,066	1,004	787	382	346	267	13.38	13.35	79.9	28.6
Mahoning township	4,171	4,263	4,134	1,715	1,542	1,299	8.87	8.20	508.7	209.1
Mayberry township	250	244	207	123	110	93	7.25	7.04	35.5	17.5
Valley township	2,158	2,093	2,010	875	811	699	16.23	16.19	133.3	54.0
Washingtonville borough	273	201	228	139	93	99	0.05	0.05	5,460.0	2,780.0
West Hemlock township	503	489	402	199	182	144	7.71	7.70	65.3	25.8

Table 8.

Population and Housing Units: 1990 to 2010; and Area Measurements and Density: 2010—Con.

[For information concerning historical counts and geographic change, see "User Notes." For information on confidentiality, nonsampling error, and definitions, see Appendixes]

State County/County Equivalent County Subdivision Place	Population			Housing units			Area measurements in square miles		Average per square mile of land	
	2010	2000	1990	2010	2000	1990	Total area	Land area	Population density	Housing unit density
Pennsylvania—Con.										
Northampton County	297,735	267,066	247,105	120,363	106,710	95,345	377.40	369.67	805.4	325.6
Allen township	4,269	2,630	2,626	1,744	1,030	943	11.16	10.84	393.8	160.9
Bangor borough	5,273	5,319	5,383	2,262	2,249	2,253	1.54	1.50	3,515.3	1,508.0
Bath borough	2,693	2,678	2,358	1,138	1,126	914	0.91	0.90	2,992.2	1,264.4
Bethlehem city (part)	55,639	52,300	52,561	22,294	21,089	20,233	15.05	14.80	3,759.4	1,506.4
Bethlehem township	23,730	21,171	16,425	9,031	7,831	5,925	14.56	14.38	1,650.2	628.0
Middletown CDP	7,441	7,378	6,866	2,894	2,862	2,444	2.63	2.62	2,840.1	1,104.6
Bushkill township	8,178	6,982	5,512	2,927	2,406	1,883	25.25	24.89	328.6	117.6
Chapman borough	199	234	254	89	91	92	0.36	0.33	603.0	269.7
East Allen township	4,903	4,903	4,572	2,017	1,907	1,637	14.67	14.58	336.3	138.3
East Bangor borough	1,172	979	1,006	450	417	386	0.92	0.82	1,429.3	548.8
Easton city	26,800	26,263	26,276	10,356	10,545	10,309	4.69	4.07	6,584.8	2,544.5
Forks township	14,721	8,419	5,923	5,595	3,159	2,259	12.28	12.11	1,215.6	462.0
Freemansburg borough	2,636	1,897	1,946	1,017	721	930	0.74	0.70	3,765.7	1,452.9
Glendon borough	440	367	391	152	150	152	0.62	0.62	709.7	245.2
Hanover township	10,866	9,563	7,176	4,405	3,729	2,727	6.57	6.55	1,658.9	672.5
Hellertown borough	5,898	5,606	5,662	2,774	2,570	2,476	1.32	1.31	4,502.3	2,117.6
Lehigh township	10,526	9,728	9,296	4,362	3,816	3,398	29.85	29.28	359.5	149.0
Cherryville CDP	1,580	(X)	(X)	598	(X)	(X)	2.63	2.62	603.1	228.2
Lower Mount Bethel township	3,101	3,228	3,187	1,379	1,347	1,213	24.58	23.82	130.2	57.9
Martins Creek CDP	631	(X)	(X)	302	(X)	(X)	0.82	0.82	769.5	368.3
Lower Nazareth township	5,674	5,259	4,483	2,079	1,821	1,491	13.42	13.33	425.7	156.0
Lower Saucon township	10,772	9,884	8,448	4,340	3,915	3,169	24.51	24.27	443.8	178.8
Moore township	9,198	8,673	8,418	3,752	3,464	3,124	37.58	37.16	247.5	101.0
Nazareth borough	5,746	6,023	5,713	2,948	2,658	2,546	1.67	1.63	3,525.2	1,808.6
Northampton borough	9,926	9,405	8,717	4,438	4,023	3,575	2.61	2.46	4,035.0	1,804.1
North Catasauqua borough	2,849	2,814	2,867	1,242	1,186	1,110	0.74	0.72	3,956.9	1,725.0
Palmer township	20,691	16,809	14,965	8,366	6,865	5,647	10.85	10.75	1,924.7	778.2
Old Orchard CDP	2,434	2,443	2,598	945	940	935	0.69	0.69	3,527.5	1,369.6
Palmer Heights CDP	3,762	3,612	3,960	1,475	1,428	1,459	1.20	1.20	3,135.0	1,229.2
Pen Argyl borough	3,595	3,615	3,492	1,490	1,506	1,438	1.39	1.34	2,682.8	1,111.9
Plainfield township	6,138	5,668	5,444	2,482	2,191	2,051	24.98	24.76	247.9	100.2
Belfast CDP	1,257	1,301	1,102	521	517	441	1.13	1.13	1,112.4	461.1
Portland borough	519	579	516	244	247	235	0.57	0.49	1,059.2	498.0
Roseto borough	1,567	1,653	1,555	670	670	619	0.62	0.61	2,568.9	1,098.4
Stockertown borough	927	687	641	362	293	254	1.00	0.97	955.7	373.2
Tatamy borough	1,203	930	873	446	356	330	0.57	0.55	2,187.3	810.9
Upper Mount Bethel township	6,706	6,063	5,476	2,878	2,574	2,254	44.23	42.41	158.1	67.9
Upper Nazareth township	6,231	4,426	3,413	2,025	1,364	1,036	7.33	7.23	861.8	280.1
Eastlawn Gardens CDP	3,307	2,832	1,794	1,226	1,028	703	1.65	1.63	2,028.8	752.1
Walnutport borough	2,070	2,043	2,055	888	865	808	0.80	0.72	2,875.0	1,233.3
Washington township	5,122	4,152	3,759	2,016	1,670	1,478	17.96	17.79	287.9	113.3
Ackermanville CDP	610	(X)	(X)	239	(X)	(X)	1.38	1.37	445.3	174.5
West Easton borough	1,257	1,152	1,163	516	482	457	0.34	0.31	4,054.8	1,664.5
Williams township	5,884	4,470	3,982	2,537	1,738	1,504	18.62	18.17	323.8	139.6
Raubsville CDP	1,088	(X)	(X)	453	(X)	(X)	1.70	1.59	684.3	284.9
Wilson borough	7,896	7,682	7,830	3,339	3,345	3,325	1.16	1.16	6,806.9	2,878.4
Wind Gap borough	2,720	2,812	2,741	1,313	1,294	1,164	1.37	1.34	2,029.9	979.9
Northumberland County	94,528	94,556	96,771	45,125	43,164	41,900	477.52	458.37	206.2	98.4
Coal township	10,383	10,628	9,922	4,214	4,233	4,433	26.46	26.36	393.9	159.9
Edgewood CDP	2,384	2,619	2,719	1,276	1,318	1,266	0.50	0.50	4,768.0	2,552.0
Fairview-Ferndale CDP	2,139	2,411	2,895	1,130	1,168	1,272	0.90	0.90	2,376.7	1,255.6
Marshallton CDP	1,441	1,437	1,482	758	756	767	0.89	0.87	1,656.3	871.3
Ranshaw CDP	510	(X)	(X)	296	(X)	(X)	0.12	0.12	4,250.0	2,466.7
Tharptown (Uniontown) CDP	498	(X)	(X)	265	(X)	(X)	0.11	0.10	4,980.0	2,650.0
Delaware township	4,489	4,341	4,018	1,927	1,765	1,528	31.37	30.32	148.1	63.6
Dewart CDP	1,471	(X)	(X)	618	(X)	(X)	2.04	2.04	721.1	302.9
East Cameron township	748	686	646	348	301	257	12.16	12.01	62.3	29.0
East Chillisquaque township	668	664	679	291	276	273	8.07	8.03	83.2	36.2
Herndon borough	324	383	422	169	192	192	1.87	0.88	368.2	192.0
Jackson township	875	928	845	462	373	348	14.15	12.59	69.5	36.7
Jordan township	794	761	847	337	317	299	17.26	17.19	46.2	19.6
Kulpmont borough	2,924	2,985	3,233	1,508	1,532	1,438	0.96	0.96	3,045.8	1,570.8
Lewis township	1,915	1,862	1,881	723	663	623	26.41	26.39	72.6	27.4
Little Mahanoy township	479	435	432	182	159	159	10.50	10.40	46.1	17.5
Lower Augusta township	1,064	1,079	1,024	457	425	366	21.39	19.20	55.4	23.8

Table 8.

Population and Housing Units: 1990 to 2010; and Area Measurements and Density: 2010—Con.

[For information concerning historical counts and geographic change, see "User Notes." For information on confidentiality, nonsampling error, and definitions, see Appendixes]

State County/County Equivalent County Subdivision Place	Population			Housing units			Area measurements in square miles		Average per square mile of land	
	2010	2000	1990	2010	2000	1990	Total area	Land area	Population density	Housing unit density
Pennsylvania—Con.										
Northumberland County—Con.										
Lower Mahanoy township	1,709	1,586	1,669	779	691	664	25.60	21.94	77.9	35.5
Dalmatia CDP	488	(X)	(X)	230	(X)	(X)	0.78	0.73	668.5	315.1
McEwensville borough	279	314	273	121	123	98	0.12	0.12	2,325.0	1,008.3
Marion Heights borough	611	735	837	359	375	379	0.20	0.20	3,055.0	1,795.0
Milton borough	7,042	6,650	6,746	3,272	3,000	2,806	3.73	3.43	2,053.1	953.9
Mount Carmel borough	5,893	6,390	7,196	3,535	3,629	3,725	0.66	0.66	8,928.8	5,356.1
Mount Carmel township	3,139	2,701	2,679	1,560	1,250	1,189	21.53	21.35	147.0	73.1
Atlas CDP	809	(X)	(X)	475	(X)	(X)	0.25	0.25	3,236.0	1,900.0
Strong CDP	147	(X)	(X)	72	(X)	(X)	0.04	0.04	3,675.0	1,800.0
Northumberland borough	3,804	3,714	3,860	1,839	1,772	1,718	1.51	1.51	2,519.2	1,217.9
Point township	3,685	3,722	3,466	1,689	1,523	1,373	27.48	25.18	146.3	67.1
Kapp Heights CDP	863	(X)	(X)	387	(X)	(X)	0.35	0.35	2,465.7	1,105.7
Ralpho township	4,321	3,764	3,625	1,958	1,600	1,448	18.50	18.46	234.1	106.1
Elysburg CDP	2,194	2,067	1,890	1,019	909	754	2.92	2.92	751.4	349.0
Riverside borough	1,932	1,861	1,991	854	799	783	5.34	4.83	400.0	176.8
Rockefeller township	2,273	2,221	2,029	949	868	718	20.36	20.34	111.8	46.7
Rush township	1,122	1,189	1,097	489	469	394	27.27	26.64	42.1	18.4
Shamokin city	7,374	8,009	9,184	4,521	4,674	4,861	0.83	0.83	8,884.3	5,447.0
Shamokin township	2,407	2,159	1,697	1,049	906	697	31.12	30.90	77.9	33.9
Snydertown borough	339	357	416	156	143	150	3.51	3.45	98.3	45.2
Sunbury city	9,905	10,610	11,591	4,864	5,072	5,116	2.16	2.06	4,808.3	2,361.2
Turbot township	1,806	1,677	1,846	906	692	687	14.08	13.84	130.5	65.5
Turbotville borough	705	691	675	306	302	287	0.45	0.45	1,566.7	680.0
Upper Augusta township	2,586	2,556	2,681	1,133	1,058	1,041	22.65	19.55	132.3	58.0
Upper Mahanoy township	796	599	621	356	247	240	23.36	23.34	34.1	15.3
Washington township	746	660	620	316	283	237	18.10	18.09	41.2	17.5
Watson township	2,351	2,255	2,310	1,108	1,017	1,017	0.90	0.67	3,509.0	1,653.7
West Cameron township	541	517	527	230	205	194	11.89	11.73	46.1	19.6
West Chillisquaque township	2,627	2,846	3,119	1,232	1,284	1,259	13.97	12.89	203.8	95.6
Montandon CDP	903	(X)	(X)	402	(X)	(X)	0.89	0.89	1,014.6	451.7
Zerbe township	1,872	2,021	2,067	926	946	902	11.60	11.58	161.7	80.0
Trevorton CDP	1,834	2,010	2,058	907	931	897	4.27	4.27	429.5	212.4
Perry County										
Blain borough	263	252	266	104	102	107	0.32	0.32	821.9	325.0
Bloomfield borough	1,247	1,077	1,092	485	425	425	0.61	0.61	2,044.3	795.1
Buffalo township	1,219	1,128	1,080	528	472	425	20.17	20.10	60.6	26.3
Carroll township	5,269	5,095	4,597	2,207	2,036	1,660	34.54	34.27	153.7	64.4
Centre township	2,491	2,209	1,974	1,018	897	730	30.13	30.02	83.0	33.9
Duncannon borough	1,522	1,508	1,450	725	714	643	0.41	0.41	3,712.2	1,768.3
Greenwood township	998	1,010	943	427	409	372	25.34	25.06	39.8	17.0
Howe township	393	493	459	239	275	260	8.54	8.11	48.5	29.5
Jackson township	547	525	489	286	264	259	37.31	37.17	14.7	7.7
Juniata township	1,412	1,359	1,278	596	538	484	21.11	20.88	67.6	28.5
Landisburg borough	218	195	178	91	89	83	0.07	0.07	3,114.3	1,300.0
Liverpool borough	955	876	934	464	450	401	0.88	0.88	1,085.2	527.3
Liverpool township	1,057	966	915	470	402	368	20.94	20.91	50.5	22.5
Marysville borough	2,534	2,306	2,425	1,202	1,103	1,050	2.34	2.33	1,087.6	515.9
Miller township	1,098	953	894	526	425	403	12.85	12.46	88.1	42.2
Millerstown borough	673	679	646	277	292	274	0.92	0.85	791.8	325.9
New Buffalo borough	129	123	145	69	59	60	0.06	0.06	2,150.0	1,150.0
Newport borough	1,574	1,506	1,568	716	743	702	0.34	0.30	5,246.7	2,386.7
Northeast Madison township	786	856	674	430	400	346	25.81	25.76	30.5	16.7
Oliver township	1,931	2,061	2,039	886	858	798	8.53	8.23	234.6	107.7
Penn township	3,225	3,013	3,283	1,347	1,242	1,260	21.48	21.19	152.2	63.6
Rye township	2,364	2,327	2,136	941	872	750	25.73	25.72	91.9	36.6
Saville township	2,502	2,204	1,818	1,123	984	820	45.99	45.92	54.5	24.5
Southwest Madison township	999	856	745	432	395	371	27.53	27.36	36.5	15.8
Spring township	2,208	2,021	1,665	898	815	657	28.81	28.64	77.1	31.4
Toboyne township	443	494	455	525	541	554	56.22	56.13	7.9	9.4
Tuscarora township	1,189	1,122	1,034	577	539	495	29.53	29.32	40.6	19.7
Tyrone township	2,124	1,863	1,741	894	835	717	35.88	35.67	59.5	25.1
Watts township	1,265	1,196	1,152	571	482	436	12.17	11.88	106.5	48.1
Wheatfield township	3,334	3,329	3,097	1,370	1,283	1,153	20.98	20.80	160.3	65.9
Philadelphia County	1,526,006	1,517,550	1,585,577	670,171	661,958	674,899	142.71	134.10	11,379.6	4,997.5
Philadelphia city	1,526,006	1,517,550	1,585,577	670,171	661,958	674,899	142.71	134.10	11,379.6	4,997.5

Table 8.

Population and Housing Units: 1990 to 2010; and Area Measurements and Density: 2010—Con.

[For information concerning historical counts and geographic change, see "User Notes." For information on confidentiality, nonsampling error, and definitions, see Appendixes]

State County/County Equivalent County Subdivision Place	Population			Housing units			Area measurements in square miles		Average per square mile of land	
	2010	2000	1990	2010	2000	1990	Total area	Land area	Population density	Housing unit density
Pennsylvania—Con.										
Pike County	57,369	46,302	27,966	38,350	34,681	30,852	566.85	544.96	105.3	70.4
Blooming Grove township	4,819	3,621	2,022	3,971	3,273	3,104	76.99	74.83	64.4	53.1
Hemlock Farms CDP (part)	3,015	(X)	(X)	2,869	(X)	(X)	7.48	7.04	428.3	407.5
Delaware township	7,396	6,319	3,527	4,207	3,453	2,995	45.47	43.72	169.2	96.2
Birchwood Lakes CDP	1,386	(X)	(X)	826	(X)	(X)	1.45	1.25	1,108.8	660.8
Dingman township	11,926	8,788	4,591	5,346	5,689	4,181	60.05	58.19	204.9	91.9
Conashaugh Lakes CDP	1,294	(X)	(X)	544	(X)	(X)	2.70	2.62	493.9	207.6
Gold Key Lake CDP	1,830	(X)	(X)	969	(X)	(X)	2.53	2.28	802.6	425.0
Hemlock Farms CDP (part)	39	(X)	(X)	59	(X)	(X)	0.10	0.10	390.0	590.0
Pocono Woodland Lakes CDP	3,209	(X)	(X)	1,234	(X)	(X)	6.32	6.24	514.3	197.8
Sunrise Lake CDP	1,387	(X)	(X)	666	(X)	(X)	1.97	1.83	757.9	363.9
Greene township	3,956	3,149	2,097	3,242	2,780	2,563	62.05	59.86	66.1	54.2
Lackawaxen township	4,994	4,154	2,832	4,580	3,750	3,248	81.24	78.44	63.7	58.4
Fawn Lake Forest CDP	755	(X)	(X)	772	(X)	(X)	2.99	2.55	296.1	302.7
Masthope CDP	685	(X)	(X)	1,317	(X)	(X)	5.46	5.23	131.0	251.8
Lehman township	10,663	7,515	3,055	6,138	4,655	3,975	50.38	48.94	217.9	125.4
Pine Ridge CDP	2,707	(X)	(X)	1,121	(X)	(X)	2.39	2.37	1,142.2	473.0
Pocono Mountain Lake Estates CDP	842	(X)	(X)	609	(X)	(X)	2.15	2.13	395.3	285.9
Pocono Ranch Lands CDP	1,062	(X)	(X)	600	(X)	(X)	2.01	2.01	528.4	298.5
Saw Creek CDP (part)	3,695	(X)	(X)	2,583	(X)	(X)	3.02	3.00	1,231.7	861.0
Matamoras borough	2,469	2,312	1,934	1,020	977	921	0.77	0.68	3,630.9	1,500.0
Milford borough	1,021	1,104	1,064	580	560	564	0.50	0.47	2,172.3	1,234.0
Milford township	1,530	1,292	1,013	730	594	563	13.16	13.01	117.6	56.1
Palmyra township	3,312	3,145	1,976	4,088	3,838	3,911	39.55	34.14	97.0	119.7
Porter township	485	385	163	896	926	872	60.53	58.54	8.3	15.3
Hemlock Farms CDP (part)	217	(X)	(X)	220	(X)	(X)	0.58	0.57	380.7	386.0
Shohola township	2,475	2,088	1,586	2,350	3,089	2,916	46.70	45.29	54.6	51.9
Westfall township	2,323	2,430	2,106	1,202	1,097	1,039	29.46	28.84	80.5	41.7
Potter County	17,457	18,080	16,717	12,932	12,159	11,334	1,081.54	1,081.32	16.1	12.0
Abbott township	242	226	173	519	457	428	69.98	69.98	3.5	7.4
Allegany township	422	402	413	278	253	248	40.53	40.51	10.4	6.9
Austin borough	562	623	569	277	282	278	4.04	4.04	139.1	68.6
Bingham township	684	687	557	354	308	300	35.74	35.73	19.1	9.9
Clara township	199	168	133	164	146	126	19.64	19.64	10.1	8.4
Coudersport borough	2,546	2,650	2,854	1,269	1,189	1,247	5.63	5.63	452.2	225.4
Eulalia township	889	941	686	433	418	318	31.12	31.12	28.6	13.9
Sweden Valley CDP (part)	—	(X)	(X)	—	(X)	(X)	—	—	—	—
Galeton borough	1,149	1,325	1,370	613	608	637	1.29	1.27	904.7	482.7
Genesee township	799	789	803	470	438	437	35.74	35.73	22.4	13.2
Harrison township	1,037	1,093	1,129	579	512	517	36.42	36.41	28.5	15.9
Hebron township	589	622	525	439	399	403	43.74	43.74	13.5	10.0
Hector township	386	453	336	397	361	314	41.11	41.11	9.4	9.7
Homer township	437	390	216	268	242	161	32.00	32.00	13.7	8.4
Keating township	312	307	304	400	398	341	41.55	41.55	7.5	9.6
Oswayo borough	139	159	156	80	71	82	1.38	1.38	100.7	58.0
Oswayo township	278	251	214	189	193	167	37.27	37.26	7.5	5.1
Pike township	324	292	252	302	266	251	36.62	36.62	8.8	8.2
Pleasant Valley township	86	80	78	78	84	74	19.62	19.62	4.4	4.0
Portage township	228	223	176	258	257	260	37.53	37.53	6.1	6.9
Roulette township	1,197	1,348	1,266	669	671	650	32.62	32.62	36.7	20.5
Roulette CDP	779	(X)	(X)	385	(X)	(X)	1.72	1.72	452.9	223.8
Sharon township	866	907	841	484	471	437	34.06	34.04	25.4	14.2
Shinglehouse borough	1,127	1,250	1,243	540	550	539	2.10	2.09	539.2	258.4
Stewardson township	74	74	66	327	334	295	74.06	74.06	1.0	4.4
Summit township	188	112	115	240	203	191	49.23	49.23	3.8	4.9
Sweden township	872	775	581	641	575	448	33.84	33.82	25.8	19.0
Sweden Valley CDP (part)	223	(X)	(X)	109	(X)	(X)	1.03	1.03	216.5	105.8
Sylvania township	77	61	80	274	289	294	29.68	29.68	2.6	9.2
Ulysses borough	621	684	653	289	296	294	4.05	4.05	153.3	71.4
Ulysses township	635	691	557	626	583	504	75.49	75.48	8.4	8.3
West Branch township	393	392	286	740	669	524	62.18	62.11	6.3	11.9
Wharton township	99	91	70	735	484	415	113.25	113.25	0.9	6.5
Schuylkill County	148,289	150,336	152,585	69,323	67,806	66,457	782.81	778.63	190.4	89.0
Ashland borough (part)	2,817	3,283	3,856	1,677	1,724	1,790	1.64	1.64	1,717.7	1,022.6
Auburn borough	741	839	913	327	340	342	1.67	1.62	457.4	201.9

Table 8.

Population and Housing Units: 1990 to 2010; and Area Measurements and Density: 2010—Con.

[For information concerning historical counts and geographic change, see "User Notes." For information on confidentiality, nonsampling error, and definitions, see Appendixes]

State County/County Equivalent County Subdivision Place	Population			Housing units			Area measurements in square miles		Average per square mile of land	
	2010	2000	1990	2010	2000	1990	Total area	Land area	Population density	Housing unit density
Pennsylvania—Con.										
Schuylkill County—Con.										
Barry township	932	967	845	477	451	345	16.81	16.78	55.5	28.4
Beurys Lake CDP	124	133	(X)	124	128	(X)	0.41	0.39	317.9	317.9
Blythe township	924	905	1,023	426	421	440	27.77	27.59	33.5	15.4
Cumbola CDP	443	(X)	(X)	202	(X)	(X)	0.39	0.39	1,135.9	517.9
Branch township	1,840	1,871	2,051	818	789	812	11.54	11.47	160.4	71.3
Butler township	5,224	4,987	4,099	1,672	1,540	1,639	26.07	26.04	200.6	64.2
Englewood CDP (part)	532	484	(X)	238	207	(X)	0.48	0.48	1,108.3	495.8
Fountain Springs CDP	278	100	(X)	111	51	(X)	0.56	0.56	496.4	198.2
Lavelle CDP	742	649	(X)	352	299	(X)	1.13	1.13	656.6	311.5
Locustdale CDP (part)	87	(X)	(X)	45	(X)	(X)	0.03	0.03	2,900.0	1,500.0
Cass township	1,958	1,840	2,088	879	848	908	14.43	14.39	136.1	61.1
Forestville CDP	435	431	(X)	197	207	(X)	0.87	0.87	500.0	226.4
Heckscherville CDP	220	76	(X)	105	44	(X)	0.33	0.33	666.7	318.2
Coaldale borough	2,281	2,295	2,531	1,154	1,209	1,251	2.18	2.18	1,046.3	529.4
Cressona borough	1,651	1,635	1,694	701	711	694	1.00	1.00	1,651.0	701.0
Deer Lake borough	687	528	550	278	216	211	0.47	0.44	1,561.4	631.8
Delano township	445	487	573	227	224	239	8.10	8.10	54.9	28.0
Delano CDP	342	377	(X)	170	172	(X)	0.63	0.63	542.9	269.8
East Brunswick township	1,793	1,601	1,506	791	679	628	30.62	30.60	58.6	25.8
McKeansburg CDP	163	155	(X)	74	70	(X)	0.34	0.34	479.4	217.6
East Norwegian township	863	864	991	409	383	433	4.08	4.08	211.5	100.2
East Union township	1,605	1,419	1,374	865	731	700	25.82	25.79	62.2	33.5
Brandonville CDP	197	217	(X)	96	99	(X)	1.40	1.40	140.7	68.6
Oneida CDP	200	219	(X)	127	135	(X)	0.18	0.18	1,111.1	705.6
Sheppton CDP	239	239	(X)	107	114	(X)	0.06	0.06	3,983.3	1,783.3
Eldred township	758	719	736	308	289	263	22.25	22.25	34.1	13.8
Foster township	251	268	298	119	115	129	13.18	13.15	19.1	9.0
Buck Run CDP	176	203	(X)	79	78	(X)	0.50	0.50	352.0	158.0
Frackville borough	3,805	4,361	4,700	1,977	2,094	2,049	0.59	0.59	6,449.2	3,350.8
Frailey township	429	416	518	186	187	209	9.18	9.15	46.9	20.3
Donaldson CDP	328	325	(X)	142	148	(X)	0.11	0.11	2,981.8	1,290.9
Gilberton borough	769	867	953	431	474	480	1.45	1.42	541.5	303.5
Girardville borough	1,519	1,742	1,889	840	886	885	0.53	0.52	2,921.2	1,615.4
Gordon borough	763	781	768	362	340	337	0.59	0.59	1,293.2	613.6
Hegins township	3,516	3,519	3,561	1,614	1,540	1,464	31.92	31.92	110.2	50.6
Hegins CDP	812	(X)	(X)	381	(X)	(X)	1.99	1.99	408.0	191.5
Valley View CDP	1,683	1,677	1,749	798	756	739	3.75	3.75	448.8	212.8
Hubley township	854	889	928	381	369	359	13.32	13.32	64.1	28.6
Kline township	1,438	1,591	1,722	688	738	721	12.42	12.26	117.3	56.1
Kelayres CDP	533	(X)	(X)	258	(X)	(X)	0.11	0.11	4,845.5	2,345.5
Landingville borough	159	175	192	64	74	75	0.86	0.86	184.9	74.4
McAdoo borough	2,300	2,274	2,459	1,195	1,211	1,202	0.35	0.35	6,571.4	3,414.3
Mahanoy township	3,152	3,093	1,273	506	490	554	21.27	21.08	149.5	24.0
Mahanoy City borough	4,162	4,647	5,209	2,414	2,595	2,788	0.51	0.51	8,160.8	4,733.3
Mechanicsville borough	457	515	540	215	230	221	0.33	0.33	1,384.8	651.5
Middleport borough	405	458	520	237	245	256	0.44	0.44	920.5	538.6
Minersville borough	4,397	4,552	4,877	2,315	2,312	2,322	0.66	0.66	6,662.1	3,507.6
Mount Carbon borough	91	87	132	50	47	56	0.07	0.07	1,300.0	714.3
New Castle township	414	395	567	198	202	231	12.46	12.26	33.8	16.2
Englewood CDP (part)	—	(X)	(X)	—	(X)	(X)	—	—	—	—
New Philadelphia borough	1,085	1,149	1,283	574	585	601	1.50	1.50	723.3	382.7
New Ringgold borough	276	291	315	118	128	126	0.80	0.80	345.0	147.5
North Manheim township	3,770	3,287	3,404	1,581	1,339	1,223	20.42	20.33	185.4	77.8
Renningers CDP	574	380	(X)	232	156	(X)	1.17	1.17	490.6	198.3
North Union township	1,476	1,225	1,143	795	598	570	20.76	20.72	71.2	38.4
Nuremberg CDP (part)	342	231	(X)	176	108	(X)	0.36	0.36	950.0	488.9
Norwegian township	2,310	2,172	1,938	1,017	894	767	5.88	5.87	393.5	173.3
Marlin CDP	661	640	(X)	299	278	(X)	0.91	0.91	726.4	328.6
Seltzer CDP	350	307	(X)	156	137	(X)	0.07	0.07	5,000.0	2,228.6
Orwigsburg borough	3,099	3,106	2,780	1,290	1,217	1,162	2.17	2.17	1,428.1	594.5
Palo Alto borough	1,032	1,052	1,192	475	478	485	1.04	1.04	992.3	456.7
Pine Grove borough	2,186	2,154	2,118	996	937	908	1.06	1.06	2,062.3	939.6
Pine Grove township	4,123	3,930	3,699	1,816	1,696	1,473	37.96	37.80	109.1	48.0
Ravine CDP	662	629	(X)	292	281	(X)	1.09	1.09	607.3	267.9
Port Carbon borough	1,889	2,019	2,134	893	927	903	0.75	0.75	2,518.7	1,190.7
Port Clinton borough	326	288	328	135	139	138	0.77	0.76	428.9	177.6

Table 8.

Population and Housing Units: 1990 to 2010; and Area Measurements and Density: 2010—Con.

[For information concerning historical counts and geographic change, see "User Notes." For information on confidentiality, nonsampling error, and definitions, see Appendixes]

State County/County Equivalent County Subdivision Place	Population			Housing units			Area measurements in square miles		Average per square mile of land	
	2010	2000	1990	2010	2000	1990	Total area	Land area	Population density	Housing unit density
Pennsylvania—Con.										
Schuylkill County—Con.										
Porter township	2,176	2,032	2,560	1,031	921	1,086	17.99	17.99	121.0	57.3
Muir CDP	451	(X)	(X)	194	(X)	(X)	0.50	0.50	902.0	388.0
Orwin CDP	314	(X)	(X)	137	(X)	(X)	0.61	0.61	514.8	224.6
Reinerton CDP	424	(X)	(X)	199	(X)	(X)	0.46	0.46	921.7	432.6
Pottsville city	14,324	15,549	16,603	7,040	7,343	7,306	4.17	4.17	3,435.0	1,688.2
Reilly township	726	802	835	352	355	346	15.65	15.63	46.4	22.5
Branchdale CDP	388	436	(X)	205	204	(X)	0.71	0.71	546.5	288.7
Newtown CDP	243	244	(X)	105	99	(X)	0.64	0.64	379.7	164.1
Ringtown borough	818	826	853	378	340	353	0.44	0.44	1,859.1	859.1
Rush township	3,412	3,957	3,472	1,601	1,563	1,460	24.21	23.18	147.2	69.1
Grier City CDP	241	(X)	(X)	101	(X)	(X)	0.36	0.36	669.4	280.6
Hometown CDP	1,349	1,399	1,545	620	600	590	2.00	2.00	674.5	310.0
Park Crest CDP (part)	88	(X)	(X)	35	(X)	(X)	0.11	0.11	800.0	318.2
Ryan township	2,459	2,461	2,296	615	613	564	17.97	17.70	138.9	34.7
Park Crest CDP (part)	454	(X)	(X)	211	(X)	(X)	0.60	0.60	756.7	351.7
St. Clair borough	3,004	3,254	3,524	1,598	1,647	1,653	1.23	1.23	2,442.3	1,299.2
Schuylkill township	1,129	1,123	1,230	571	568	567	9.66	9.66	116.9	59.1
Tuscarora CDP	980	939	1,073	496	488	494	3.50	3.50	280.0	141.7
Schuylkill Haven borough	5,437	5,548	5,610	2,529	2,551	2,491	1.40	1.40	3,883.6	1,806.4
Shenandoah borough	5,071	5,624	6,221	3,112	3,339	3,440	1.58	1.51	3,358.3	2,060.9
South Manheim township	2,507	2,191	1,558	1,156	966	716	21.17	20.78	120.6	55.6
Lake Wynonah CDP (part)	1,456	997	475	716	496	320	2.06	1.80	808.9	397.8
Tamaqua borough	7,107	7,174	7,943	3,566	3,602	3,594	9.72	9.56	743.4	373.0
Tower City borough	1,346	1,396	1,518	644	684	676	0.31	0.31	4,341.9	2,077.4
Tremont borough	1,752	1,784	1,814	703	749	700	0.73	0.73	2,400.0	963.0
Tremont township	280	250	297	127	100	120	24.18	24.18	11.6	5.3
Union township	1,273	1,308	1,458	611	598	568	21.71	21.54	59.1	28.4
Upper Mahantongo township	655	652	696	300	276	271	14.85	14.85	44.1	20.2
Klingerstown CDP	127	102	(X)	63	45	(X)	0.49	0.49	259.2	128.6
Walker township	1,054	936	949	423	383	359	22.85	22.81	46.2	18.5
Washington township	3,033	2,750	2,423	1,220	1,082	921	31.08	31.02	97.8	39.3
Wayne township	5,113	4,721	3,929	2,217	1,972	1,566	35.21	35.15	145.5	63.1
Friedensburg CDP	858	828	(X)	420	414	(X)	1.58	1.58	543.0	265.8
Lake Wynonah CDP (part)	1,184	964	580	523	407	242	1.33	1.28	925.0	408.6
Summit Station CDP	174	208	(X)	92	92	(X)	1.09	1.09	159.6	84.4
West Brunswick township	3,327	3,428	3,227	1,524	1,402	1,265	30.59	30.44	109.3	50.1
West Mahanoy township	2,872	3,175	3,606	1,499	1,503	1,553	10.42	10.35	277.5	144.8
Altamont CDP	602	708	(X)	318	329	(X)	0.92	0.92	654.3	345.7
Shenandoah Heights CDP	1,233	1,298	1,386	587	613	604	0.83	0.81	1,522.2	724.7
West Penn township	4,442	3,852	3,693	2,015	1,607	1,493	58.00	57.78	76.9	34.9
Snyder County										
Adams township	907	852	833	411	376	331	20.59	20.18	44.9	20.4
Troxelville CDP	221	192	(X)	96	80	(X)	0.99	0.99	223.2	97.0
Beaver township	525	527	516	234	217	188	18.54	18.38	28.6	12.7
Beavertown borough	965	870	877	417	394	379	0.77	0.77	1,253.2	541.6
Center township	2,458	2,162	1,986	881	778	682	21.12	20.98	117.2	42.0
Penns Creek CDP	715	668	(X)	237	231	(X)	0.75	0.73	979.5	324.7
Chapman township	1,554	1,426	1,442	483	471	429	13.58	13.54	114.8	35.7
Port Trevorton CDP (part)	237	201	(X)	84	82	(X)	1.42	1.42	166.9	59.2
Franklin township	2,259	2,094	2,158	978	904	847	28.07	27.88	81.0	35.1
Paxtonville CDP	265	221	(X)	115	97	(X)	0.87	0.87	304.6	132.2
Freeburg borough	575	584	640	275	248	252	0.32	0.32	1,796.9	859.4
Jackson township	1,382	1,276	1,383	568	524	504	14.84	14.54	95.0	39.1
Kratzerville CDP	383	391	(X)	171	167	(X)	0.97	0.95	403.2	180.0
McClure borough	941	975	1,070	435	441	426	3.76	3.75	250.9	116.0
Middleburg borough	1,309	1,382	1,422	619	653	602	0.92	0.88	1,487.5	703.4
Middlecreek township	2,114	1,971	1,791	864	754	650	14.51	14.38	147.0	60.1
Kreamer CDP	822	773	(X)	349	308	(X)	1.24	1.24	662.9	281.5
Monroe township	3,895	4,012	3,881	1,715	1,772	1,605	15.73	15.55	250.5	110.3
Hummels Wharf CDP	1,353	641	1,069	657	336	489	0.80	0.79	1,712.7	831.6
Penn township	4,324	3,781	3,208	1,668	1,270	962	17.83	17.58	246.0	94.9
Perry township	2,183	1,973	1,873	847	729	664	26.41	26.30	83.0	32.2
Mount Pleasant Mills CDP	464	342	(X)	219	152	(X)	1.26	1.26	368.3	173.8
Selinsgrove borough	5,654	5,383	5,384	1,934	1,912	1,839	1.90	1.83	3,089.6	1,056.8
Shamokin Dam borough	1,686	1,502	1,690	832	726	754	1.88	1.84	916.3	452.2

Table 8.

Population and Housing Units: 1990 to 2010; and Area Measurements and Density: 2010—Con.

[For information concerning historical counts and geographic change, see "User Notes." For information on confidentiality, nonsampling error, and definitions, see Appendixes]

State County/County Equivalent County Subdivision Place	Population			Housing units			Area measurements in square miles		Average per square mile of land	
	2010	2000	1990	2010	2000	1990	Total area	Land area	Population density	Housing unit density
Pennsylvania—Con.										
Snyder County—Con.										
Spring township	1,616	1,563	1,575	720	694	675	37.41	37.07	43.6	19.4
Beaver Springs CDP	674	634	(X)	299	274	(X)	1.36	1.35	499.3	221.5
Union township	1,520	1,519	1,466	554	530	519	14.56	14.44	105.3	38.4
Port Trevorton CDP (part)	532	250	(X)	207	101	(X)	1.77	1.77	300.6	116.9
Washington township	1,654	1,532	1,420	630	566	484	24.20	24.03	68.8	26.2
West Beaver township	1,110	1,124	1,096	486	469	436	27.56	27.48	40.4	17.7
West Perry township	1,071	1,038	969	476	462	401	27.03	26.98	39.7	17.6
Richfield CDP (part)	63	(X)	(X)	30	(X)	(X)	0.32	0.32	196.9	93.8
Somerset County										
Addison borough	207	214	212	103	96	109	0.54	0.54	383.3	190.7
Addison township	974	1,019	946	832	964	1,033	63.20	61.40	15.9	13.6
Allegheny township	692	654	695	476	442	362	51.09	51.08	13.5	9.3
Benson borough	191	194	277	83	83	108	0.35	0.35	545.7	237.1
Berlin borough	2,104	2,192	2,064	947	940	838	0.92	0.92	2,287.0	1,029.3
Black township	926	980	942	411	400	403	42.74	42.73	21.7	9.6
Boswell borough	1,277	1,364	1,485	663	681	670	0.74	0.74	1,725.7	895.9
Brothersvalley township	2,398	2,415	2,395	985	917	875	62.63	62.61	38.3	15.7
Callimont borough	41	51	55	24	24	24	4.36	4.36	9.4	5.5
Casselman borough	94	99	89	40	46	43	0.20	0.20	470.0	200.0
Central City borough	1,124	1,258	1,246	561	595	587	0.54	0.54	2,081.5	1,038.9
Conemaugh township	7,279	7,452	7,737	3,311	3,089	3,070	41.85	41.27	176.4	80.2
Davidsville CDP	1,130	1,119	1,167	513	458	452	2.31	2.31	489.2	222.1
Jerome CDP	1,017	1,068	1,074	454	444	445	2.60	2.60	391.2	174.6
Confluence borough	780	834	873	422	404	413	1.68	1.60	487.5	263.8
Elk Lick township	2,241	2,293	2,313	921	919	890	57.65	57.07	39.3	16.1
Fairhope township	134	137	137	116	112	95	14.60	14.60	9.2	7.9
Garrett borough	456	449	520	199	180	218	0.51	0.51	894.1	390.2
Greenville township	668	718	664	276	273	235	25.07	25.06	26.7	11.0
Hooversville borough	645	779	731	324	364	327	0.61	0.61	1,057.4	531.1
Indian Lake borough	394	450	388	599	548	446	4.35	3.56	110.7	168.3
Jefferson township	1,423	1,375	1,462	1,659	1,223	1,637	41.37	41.21	34.5	40.3
Jenner township	4,122	4,054	4,147	1,908	1,773	1,720	65.12	64.62	63.8	29.5
Jennerstown borough	695	714	635	346	343	269	1.99	1.92	362.0	180.2
Larimer township	595	590	547	275	257	215	16.84	16.84	35.3	16.3
Lincoln township	1,519	1,669	1,655	671	676	620	25.74	25.74	59.0	26.1
Eddie CDP	83	(X)	(X)	37	(X)	(X)	0.57	0.57	145.6	64.9
Lower Turkeyfoot township	603	672	670	447	444	423	36.26	35.97	16.8	12.4
Meyersdale borough	2,184	2,473	2,518	1,086	1,089	1,058	0.82	0.82	2,663.4	1,324.4
Middlecreek township	875	797	764	1,439	688	688	33.36	33.27	26.3	43.3
Milford township	1,553	1,561	1,544	717	658	666	29.75	29.75	52.2	24.1
New Baltimore borough	180	168	162	77	75	65	0.35	0.35	514.3	220.0
New Centerville borough	133	193	211	61	86	84	0.14	0.14	950.0	435.7
Northampton township	343	366	356	246	247	188	35.87	35.87	9.6	6.9
Ogle township	501	588	597	233	251	216	34.58	34.57	14.5	6.7
Paint borough	1,023	1,103	1,091	466	432	386	0.35	0.35	2,922.9	1,331.4
Paint township	3,149	3,300	3,491	1,439	1,386	1,362	32.38	32.24	97.7	44.6
Quemahoning township	2,025	2,180	2,301	857	897	878	35.75	35.10	57.7	24.4
Rockwood borough	890	954	1,014	420	421	449	0.33	0.33	2,697.0	1,272.7
Salisbury borough	727	878	716	368	368	332	0.38	0.38	1,913.2	968.4
Seven Springs borough (part)	11	126	22	105	886	564	0.97	0.97	11.3	108.2
Shade township	2,774	2,886	3,177	1,325	1,276	1,355	68.76	68.73	40.4	19.3
Cairnbrook CDP	520	(X)	(X)	260	(X)	(X)	0.84	0.84	619.0	309.5
Shanksville borough	237	245	235	98	100	95	0.20	0.20	1,185.0	490.0
Somerset borough	6,277	6,762	6,454	3,218	3,313	3,100	2.73	2.73	2,299.3	1,178.8
Somerset township	12,122	11,088	8,732	3,803	3,699	3,296	64.59	64.17	188.9	59.3
Friedens CDP	1,523	1,673	1,576	678	682	569	3.14	3.14	485.0	215.9
Southampton township	630	655	553	305	274	247	29.27	29.27	21.5	10.4
Stonycreek township	2,237	2,221	2,083	1,124	1,033	892	61.63	61.36	36.5	18.3
Stoystown borough	355	428	389	183	201	174	0.19	0.19	1,868.4	963.2
Summit township	2,271	2,368	2,495	954	930	942	45.26	45.23	50.2	21.1
Upper Turkeyfoot township	1,119	1,232	1,132	687	663	637	38.66	38.64	29.0	17.8
Ursina borough	225	254	327	119	130	148	0.90	0.90	250.0	132.2
Wellersburg borough	181	176	213	95	90	100	0.81	0.81	223.5	117.3
Windber borough	4,138	4,395	4,756	2,089	2,177	2,215	1.98	1.98	2,089.9	1,055.1

Table 8.

Population and Housing Units: 1990 to 2010; and Area Measurements and Density: 2010—Con.

[For information concerning historical counts and geographic change, see "User Notes." For information on confidentiality, nonsampling error, and definitions, see Appendixes]

State County/County Equivalent County Subdivision Place	Population			Housing units			Area measurements in square miles		Average per square mile of land	
	2010	2000	1990	2010	2000	1990	Total area	Land area	Population density	Housing unit density
Pennsylvania—Con.										
Sullivan County	6,428	6,556	6,104	6,304	6,017	5,458	452.49	449.94	14.3	14.0
Cherry township	1,705	1,718	1,481	1,227	1,184	977	58.16	57.93	29.4	21.2
Colley township	694	647	600	640	542	527	59.21	58.26	11.9	11.0
Davidson township	573	626	597	580	602	534	77.92	77.86	7.4	7.4
Dushore borough	608	663	738	408	395	397	0.80	0.79	769.6	516.5
Eagles Mere borough	120	153	123	382	378	323	2.24	2.06	58.3	185.4
Elkland township	577	607	565	512	503	448	38.69	38.46	15.0	13.3
Forks township	377	407	355	437	401	345	43.43	43.41	8.7	10.1
Forksville borough	145	147	160	94	94	102	1.57	1.57	92.4	59.9
Fox township	358	332	300	629	561	488	38.95	38.86	9.2	16.2
Hillsgrove township	287	265	337	333	340	338	28.53	28.51	10.1	11.7
Laporte borough	316	290	328	251	271	233	1.23	1.07	295.3	234.6
Laporte township	349	373	213	496	453	443	54.17	54.00	6.5	9.2
Shrewsbury township	319	328	37	315	293	303	47.58	47.16	6.8	6.7
Susquehanna County	43,356	42,238	40,380	22,968	21,829	20,308	832.14	823.43	52.7	27.9
Apolacon township	500	507	493	290	266	252	22.74	22.47	22.3	12.9
Ararat township	563	531	420	478	452	378	19.22	18.58	30.3	25.7
Auburn township	1,939	1,816	1,639	944	866	783	50.34	50.10	38.7	18.8
Bridgewater township	2,844	2,668	2,368	1,303	1,245	1,063	41.41	41.05	69.3	31.7
Brooklyn township	963	889	873	443	403	369	24.48	24.29	39.6	18.2
Choconut township	713	797	799	376	377	374	20.27	20.15	35.4	18.7
Clifford township	2,408	2,381	2,147	1,278	1,198	1,081	40.93	40.48	59.5	31.6
Dimock township	1,497	1,398	1,226	723	680	631	29.48	29.03	51.6	24.9
Forest City borough	1,911	1,855	1,846	961	937	961	0.94	0.91	2,100.0	1,056.0
Forest Lake township	1,193	1,194	1,229	634	592	575	29.93	29.80	40.0	21.3
Franklin township	937	938	913	488	484	465	23.81	23.69	39.6	20.6
Friendsville borough	111	91	102	54	45	42	1.49	1.49	74.5	36.2
Gibson township	1,221	1,129	1,015	644	590	534	32.13	31.89	38.3	20.2
Great Bend borough	734	700	704	369	344	336	0.32	0.29	2,531.0	1,272.4
Great Bend township	1,949	1,890	1,817	878	859	781	36.85	36.10	54.0	24.3
Hallstead borough	1,303	1,216	1,274	606	544	529	0.42	0.42	3,102.4	1,442.9
Harford township	1,430	1,301	1,100	767	743	634	33.27	32.88	43.5	23.3
Harmony township	528	558	544	350	341	345	31.62	31.34	16.8	11.2
Herrick township	713	599	563	749	685	523	24.87	24.65	28.9	30.4
Hop Bottom borough	337	333	345	147	140	145	0.61	0.61	552.5	241.0
Jackson township	848	788	757	598	543	496	26.52	26.12	32.5	22.9
Jessup township	536	564	483	282	264	225	21.28	21.21	25.3	13.3
Lanesboro borough	506	588	659	243	278	292	2.65	2.59	195.4	93.8
Lathrop township	841	835	794	421	411	377	20.54	20.36	41.3	20.7
Lenox township	1,934	1,832	1,581	963	929	814	41.14	40.63	47.6	23.7
Liberty township	1,292	1,266	1,353	610	577	605	29.90	29.64	43.6	20.6
Little Meadows borough	273	290	326	134	131	124	2.42	2.42	112.8	55.4
Middletown township	382	340	339	275	264	236	28.91	28.90	13.2	9.5
Montrose borough	1,617	1,664	1,982	857	834	868	1.27	1.27	1,273.2	674.8
New Milford borough	868	878	953	421	396	409	1.02	1.02	851.0	412.7
New Milford township	2,042	1,859	1,731	1,226	1,137	1,053	45.41	44.81	45.6	27.4
Oakland borough	616	622	641	256	248	260	0.50	0.45	1,368.9	568.9
Oakland township	564	550	544	285	281	274	16.74	16.45	34.3	17.3
Rush township	1,267	1,290	1,126	637	622	546	38.57	38.43	33.0	16.6
Silver Lake township	1,716	1,729	1,542	1,102	1,037	934	33.31	32.71	52.5	33.7
Springville township	1,641	1,555	1,424	720	694	628	30.83	30.59	53.6	23.5
Susquehanna Depot borough	1,643	1,690	1,760	767	727	765	0.82	0.76	2,161.8	1,009.2
Thompson borough	299	299	291	163	148	152	0.51	0.51	586.3	319.6
Thompson township	410	440	374	369	335	304	22.21	21.94	18.7	16.8
Union Dale borough	267	368	303	157	182	145	2.47	2.41	110.8	65.1
Tioga County	41,981	41,373	41,126	21,364	19,893	18,202	1,136.97	1,133.79	37.0	18.8
Bloss township	353	354	388	210	195	183	23.52	23.43	15.1	9.0
Arnot CDP	332	(X)	(X)	188	(X)	(X)	1.04	1.03	322.3	182.5
Blossburg borough	1,538	1,480	1,571	703	694	686	4.65	4.65	330.8	151.2
Brookfield township	421	443	432	251	247	229	31.77	31.77	13.3	7.9
Charleston township	3,360	3,233	2,957	1,526	1,350	1,183	52.52	52.18	64.4	29.2
Chatham township	588	587	607	425	399	321	35.20	35.16	16.7	12.1
Clymer township	581	597	597	439	411	340	34.02	33.87	17.2	13.0
Covington township	1,022	1,047	918	588	470	403	36.42	36.38	28.1	16.2
Deerfield township	662	659	647	316	283	260	29.24	29.24	22.6	10.8

Table 8.

Population and Housing Units: 1990 to 2010; and Area Measurements and Density: 2010—Con.

[For information concerning historical counts and geographic change, see "User Notes." For information on confidentiality, nonsampling error, and definitions, see Appendixes]

State County/County Equivalent County Subdivision Place	Population			Housing units			Area measurements in square miles		Average per square mile of land	
	2010	2000	1990	2010	2000	1990	Total area	Land area	Population density	Housing unit density
Pennsylvania—Con.										
Tioga County—Con.										
Delmar township	2,856	2,893	3,048	1,508	1,385	1,329	80.90	80.73	35.4	18.7
Duncan township	208	213	248	143	142	138	19.82	19.82	10.5	7.2
Elk township	49	51	42	187	185	173	73.19	73.08	0.7	2.6
Elkland borough	1,821	1,786	1,849	820	830	807	2.44	2.44	746.3	336.1
Farmington township	637	636	644	333	305	267	31.73	31.73	20.1	10.5
Gaines township	542	553	601	770	752	570	48.65	48.63	11.1	15.8
Hamilton township	499	462	496	245	219	236	11.02	11.01	45.3	22.3
Jackson township	1,887	2,054	2,072	868	879	804	40.85	40.83	46.2	21.3
Millerton CDP	316	(X)	(X)	150	(X)	(X)	0.86	0.86	367.4	174.4
Knoxville borough	629	617	589	281	273	250	0.46	0.46	1,367.4	610.9
Lawrence township	1,718	1,721	1,519	767	744	654	34.28	34.28	50.1	22.4
Lawrenceville borough	581	627	481	264	280	209	0.58	0.58	1,001.7	455.2
Liberty borough	249	230	199	93	95	86	0.58	0.58	429.3	160.3
Liberty township	1,042	868	930	539	474	432	64.67	64.64	16.1	8.3
Mansfield borough	3,625	3,411	3,538	1,132	1,012	976	1.92	1.91	1,897.9	592.7
Middlebury township	1,285	1,221	1,244	662	606	509	49.35	49.04	26.2	13.5
Morris township	606	646	675	623	551	526	74.02	73.99	8.2	8.4
Nelson township	571	587	514	258	252	198	11.56	11.55	49.4	22.3
Osceola township	659	700	772	301	297	297	13.58	13.58	48.5	22.2
Putnam township	425	428	444	189	188	196	0.62	0.62	685.5	304.8
Richmond township	2,396	2,475	2,305	1,104	1,067	935	50.73	50.66	47.3	21.8
Roseville borough	189	207	230	84	84	90	0.46	0.46	410.9	182.6
Rutland township	805	736	646	397	347	294	35.42	35.41	22.7	11.2
Shippen township	527	472	508	407	338	327	48.80	48.77	10.8	8.3
Sullivan township	1,453	1,322	1,140	649	587	489	42.41	42.30	34.3	15.3
Tioga borough	666	622	638	295	261	298	0.47	0.45	1,480.0	655.6
Tioga township	991	995	1,019	493	472	445	40.44	38.93	25.5	12.7
Union township	1,000	945	931	512	469	421	47.03	47.02	21.3	10.9
Ward township	166	128	55	331	220	160	34.39	34.38	4.8	9.6
Wellsboro borough	3,263	3,328	3,430	1,653	1,602	1,516	4.91	4.89	667.3	338.0
Westfield borough	1,064	1,190	1,119	506	551	530	0.97	0.97	1,096.9	521.6
Westfield township	1,047	849	1,022	492	377	415	23.36	23.36	44.8	21.1
Union County										
Buffalo township	44,947	41,624	36,176	16,997	14,684	12,886	317.78	315.98	142.2	53.8
Vicksburg CDP	3,538	3,207	2,877	1,389	1,215	1,011	30.33	30.13	117.4	46.1
Vicksburg CDP	261	(X)	(X)	92	(X)	(X)	0.47	0.47	555.3	195.7
East Buffalo township	6,414	5,730	5,245	2,283	1,894	1,718	15.16	15.15	423.4	150.7
Linntown CDP	1,489	1,542	1,640	717	700	701	0.71	0.71	2,097.2	1,009.9
Gregg township	4,984	4,687	1,114	394	354	375	15.12	14.89	334.7	26.5
Allenwood CDP	321	(X)	(X)	155	(X)	(X)	0.59	0.59	544.1	262.7
Hartleton borough	283	260	246	107	91	78	0.91	0.91	311.0	117.6
Hartley township	1,820	1,714	1,896	1,382	1,139	1,044	80.15	79.60	22.9	17.4
Laurelton CDP	221	(X)	(X)	98	(X)	(X)	0.57	0.57	387.7	171.9
Kelly township	5,491	4,502	4,561	1,759	1,369	1,130	17.20	17.17	319.8	102.4
West Milton CDP (part)	633	(X)	(X)	299	(X)	(X)	0.52	0.52	1,217.3	575.0
Lewis township	1,480	1,405	1,222	733	625	536	38.91	38.72	38.2	18.9
Lewisburg borough	5,792	5,620	5,785	2,224	1,938	1,855	0.97	0.97	5,971.1	2,292.8
Limestone township	1,723	1,572	1,346	727	620	513	20.72	20.54	83.9	35.4
Mifflinburg borough	3,540	3,594	3,480	1,677	1,605	1,442	1.80	1.80	1,966.7	931.7
New Berlin borough	873	838	892	379	355	343	0.40	0.39	2,238.5	971.8
Union township	1,589	1,427	1,300	711	596	538	11.33	11.28	140.9	63.0
Winfield CDP	900	(X)	(X)	412	(X)	(X)	2.93	2.88	312.5	143.1
West Buffalo township	2,983	2,795	2,254	1,251	1,149	824	38.34	38.26	78.0	32.7
White Deer township	4,437	4,273	3,958	1,981	1,734	1,479	46.43	46.17	96.1	42.9
New Columbia CDP	1,013	(X)	(X)	453	(X)	(X)	1.94	1.94	522.2	233.5
West Milton CDP (part)	267	(X)	(X)	114	(X)	(X)	0.31	0.31	861.3	367.7
Venango County										
Allegheny township	54,984	57,565	59,381	27,464	26,904	26,961	682.84	674.28	81.5	40.7
Barkeyville borough	276	281	281	193	184	158	24.97	24.97	11.1	7.7
Canal township	207	237	274	105	106	110	3.09	3.09	67.0	34.0
Hannasville CDP	1,023	1,008	1,067	465	432	417	24.43	24.31	42.1	19.1
Cherrytree township	176	(X)	(X)	76	(X)	(X)	1.52	1.52	115.8	50.0
Clinton township	1,540	1,543	1,601	719	671	639	36.70	36.70	42.0	19.6
Clintonville borough	854	758	733	439	414	416	28.72	28.44	30.0	15.4
Cooperstown borough	508	528	520	243	242	238	1.09	1.09	466.1	222.9
Cooperstown borough	460	460	506	197	198	204	0.55	0.55	836.4	358.2

Table 8.

Population and Housing Units: 1990 to 2010; and Area Measurements and Density: 2010—Con.

[For information concerning historical counts and geographic change, see "User Notes." For information on confidentiality, nonsampling error, and definitions, see Appendixes]

State County/County Equivalent County Subdivision Place	Population			Housing units			Area measurements in square miles		Average per square mile of land	
	2010	2000	1990	2010	2000	1990	Total area	Land area	Population density	Housing unit density
Pennsylvania—Con.										
Venango County—Con.										
Cornplanter township	2,418	2,687	2,968	1,146	1,179	1,204	37.99	37.44	64.6	30.6
Hanson Heights CDP	1,351	1,495	1,610	604	609	616	1.53	1.53	883.0	394.8
Cranberry township	6,685	7,014	7,256	3,090	3,054	2,975	70.02	69.80	95.8	44.3
Seneca CDP	1,065	966	1,029	503	432	423	2.25	2.25	473.3	223.6
Woodland Heights CDP	1,261	1,402	1,471	587	612	645	1.68	1.63	773.6	360.1
Emlenton borough (part)	617	774	824	332	356	356	0.48	0.48	1,285.4	691.7
Franklin city	6,545	7,212	7,329	3,175	3,281	3,430	4.80	4.68	1,398.5	678.4
Frenchcreek township	1,542	1,605	1,676	812	788	738	29.34	29.13	52.9	27.9
Irwin township	1,391	1,309	1,182	653	578	504	30.54	30.54	45.5	21.4
Jackson township	1,147	1,168	1,089	519	473	433	24.69	24.69	46.5	21.0
Mineral township	538	533	514	316	274	263	22.27	22.27	24.2	14.2
Oakland township	1,504	1,565	1,527	658	631	576	28.98	28.80	52.2	22.8
Oil City city	10,557	11,504	11,949	5,058	5,276	5,449	4.84	4.49	2,351.2	1,126.5
Oil Creek township	854	840	915	420	389	400	23.03	23.03	37.1	18.2
Pinegrove township	1,354	1,338	1,395	583	576	559	37.02	37.02	36.6	15.7
Pleasantville borough	892	850	991	387	369	371	0.95	0.95	938.9	407.4
Plum township	1,056	1,060	1,031	511	461	453	26.60	26.60	39.7	19.2
Polk borough	816	1,031	1,267	231	209	234	2.04	2.03	402.0	113.8
President township	540	543	501	721	719	703	38.91	37.79	14.3	19.1
Richland township	777	744	775	411	341	341	22.41	22.22	35.0	18.5
Rockland township	1,456	1,346	1,320	1,363	1,255	1,309	49.58	49.58	29.4	27.5
Kennerdell CDP	247	(X)	(X)	328	(X)	(X)	2.25	2.25	109.8	145.8
Rouseville borough	523	472	583	230	240	254	0.91	0.89	587.6	258.4
Sandycreek township	2,260	2,406	2,495	1,041	914	1,004	19.09	17.76	127.3	58.6
Scrubgrass township	751	799	673	672	600	591	27.81	25.87	29.0	26.0
Sugarcreek borough	5,294	5,331	5,532	2,347	2,245	2,230	38.65	37.51	141.1	62.6
Utica borough	189	211	242	109	122	120	1.46	1.40	135.0	77.9
Victory township	410	408	365	318	327	282	20.85	20.12	20.4	15.8
Warren County										
Bear Lake borough	164	193	193	70	74	72	0.69	0.69	237.7	101.4
Brokenstraw township	1,884	2,068	1,962	981	953	887	38.23	38.05	49.5	25.8
Cherry Grove township	216	228	155	356	368	358	46.27	46.27	4.7	7.7
Clarendon borough	450	564	650	224	239	255	0.34	0.34	1,323.5	658.8
Columbus township	2,034	1,741	1,776	896	733	692	40.67	40.67	50.0	22.0
Columbus CDP	824	(X)	(X)	363	(X)	(X)	2.28	2.28	361.4	159.2
Conewango township	3,594	3,915	4,475	1,662	1,659	1,713	30.42	29.96	120.0	55.5
North Warren CDP	1,934	(X)	(X)	847	(X)	(X)	8.24	8.20	235.9	103.3
Starbrick CDP	522	(X)	(X)	285	(X)	(X)	1.30	1.18	442.4	241.5
Deerfield township	339	333	274	632	647	594	43.78	43.22	7.8	14.6
Eldred township	650	709	669	483	502	383	36.22	36.22	17.9	13.3
Elk township	520	551	541	378	342	291	43.73	41.02	12.7	9.2
Farmington township	1,259	1,353	1,287	534	523	502	34.22	34.19	36.8	15.6
Freehold township	1,510	1,402	1,318	599	531	490	35.78	35.74	42.2	16.8
Glade township	2,308	2,319	2,372	1,164	1,071	1,068	36.84	36.02	64.1	32.3
Limestone township	403	418	359	1,171	1,109	1,005	31.91	31.42	12.8	37.3
Mead township	1,386	1,555	1,579	891	878	871	85.64	78.59	17.6	11.3
Pine Grove township	2,695	2,712	2,756	1,270	1,193	1,101	39.90	39.65	68.0	32.0
Russell CDP	1,408	(X)	(X)	625	(X)	(X)	3.67	3.52	400.0	177.6
Pittsfield township	1,405	1,519	1,543	787	766	657	55.65	55.65	25.2	14.1
Pleasant township	2,444	2,528	2,663	1,351	1,238	1,297	34.54	33.69	72.5	40.1
Sheffield township	2,121	2,346	2,382	1,271	1,277	1,217	59.17	59.17	35.8	21.5
Sheffield CDP	1,132	1,268	1,294	563	566	553	1.77	1.77	639.5	318.1
Southwest township	527	561	625	345	332	311	34.04	34.04	15.5	10.1
Spring Creek township	852	872	843	586	569	422	48.76	48.69	17.5	12.0
Sugar Grove borough	614	613	604	245	250	247	1.12	1.12	548.2	218.8
Sugar Grove township	1,723	1,870	1,745	714	705	664	35.40	35.37	48.7	20.2
Tidioute borough	688	792	791	376	366	373	1.21	1.07	643.0	351.4
Triumph township	316	286	314	433	415	384	28.46	28.23	11.2	15.3
Warren city	9,710	10,259	11,122	4,882	5,046	5,223	3.09	2.91	3,336.8	1,677.7
Watson township	274	322	276	468	451	373	51.17	50.82	5.4	9.2
Youngsville borough	1,729	1,834	1,775	791	821	785	1.33	1.33	1,300.0	594.7
Washington County										
Allenport borough	537	549	595	274	261	276	2.21	2.12	253.3	129.2
Amwell township	3,751	3,960	4,176	1,613	1,566	1,529	44.78	44.78	83.8	36.0
Beallsville borough	466	511	530	207	216	225	2.43	2.43	191.8	85.2

Table 8.

Population and Housing Units: 1990 to 2010; and Area Measurements and Density: 2010—Con.

[For information concerning historical counts and geographic change, see "User Notes." For information on confidentiality, nonsampling error, and definitions, see Appendixes]

State County/County Equivalent County Subdivision Place	Population			Housing units			Area measurements in square miles		Average per square mile of land	
	2010	2000	1990	2010	2000	1990	Total area	Land area	Population density	Housing unit density
Pennsylvania—Con.										
Washington County—Con.										
Bentleyville borough	2,581	2,502	2,673	1,275	1,174	1,269	3.70	3.70	697.6	344.6
Blaine township	690	597	682	262	223	256	11.88	11.88	58.1	22.1
Taylorstown CDP	217	(X)	(X)	88	(X)	(X)	1.02	1.02	212.7	86.3
Buffalo township	2,069	2,100	2,148	868	803	782	20.37	20.36	101.6	42.6
Burgettstown borough	1,388	1,576	1,634	674	703	739	0.62	0.62	2,238.7	1,087.1
California borough	6,795	5,274	5,748	2,241	2,092	2,038	11.23	11.01	617.2	203.5
Canonsburg borough	8,992	8,607	9,200	4,529	4,144	4,086	2.31	2.31	3,892.6	1,960.6
Canton township	8,375	8,826	9,256	3,760	3,771	3,626	14.87	14.87	563.2	252.9
Wolfdale CDP	2,888	2,873	2,906	1,319	1,267	1,164	2.40	2.40	1,203.3	549.6
Carroll township	5,640	5,677	6,210	2,487	2,344	2,434	13.78	13.48	418.4	184.5
Baidland CDP	1,563	1,576	1,620	673	659	634	1.95	1.95	801.5	345.1
Wickerham Manor-Fisher CDP	1,728	1,783	1,931	742	723	723	2.15	2.15	803.7	345.1
Cecil township	11,271	9,756	8,948	4,858	4,005	3,228	26.38	26.30	428.6	184.7
Cecil-Bishop CDP	2,476	2,585	2,701	1,041	992	974	2.54	2.54	974.8	409.8
Hendersonville CDP	325	(X)	(X)	151	(X)	(X)	0.40	0.40	812.5	377.5
Lawrence CDP	540	(X)	(X)	270	(X)	(X)	0.25	0.24	2,250.0	1,125.0
Muse CDP	2,504	(X)	(X)	909	(X)	(X)	1.55	1.55	1,615.5	586.5
Southview CDP (part)	104	(X)	(X)	43	(X)	(X)	0.30	0.30	346.7	143.3
Centerville borough	3,263	3,390	3,842	1,467	1,455	1,638	13.61	13.23	246.6	110.9
Charleroi borough	4,120	4,871	5,014	2,445	2,656	2,637	0.86	0.76	5,421.1	3,217.1
Chartiers township	7,818	7,154	7,603	3,394	2,938	2,964	24.61	24.61	317.7	137.9
McGovern CDP	2,742	2,538	2,504	1,229	1,093	1,005	1.83	1.83	1,498.4	671.6
Meadowlands CDP	822	(X)	(X)	397	(X)	(X)	0.89	0.89	923.6	446.1
Westland CDP (part)	—	(X)	(X)	—	(X)	(X)	0.01	0.01	—	—
Claysville borough	829	724	962	351	261	338	0.32	0.31	2,674.2	1,132.3
Coal Center borough	139	134	184	83	72	97	0.14	0.11	1,263.6	754.5
Cokeburg borough	630	705	724	332	339	334	0.35	0.35	1,800.0	948.6
Cross Creek township	1,556	1,685	1,727	688	660	689	27.59	27.59	56.4	24.9
Avella CDP (part)	225	(X)	(X)	99	(X)	(X)	0.17	0.17	1,323.5	582.4
Cross Creek CDP	137	(X)	(X)	57	(X)	(X)	0.36	0.36	380.6	158.3
Deemston borough	722	809	770	331	325	311	9.59	9.59	75.3	34.5
Donegal township	2,465	2,428	2,347	1,057	996	913	41.66	41.48	59.4	25.5
West Alexander CDP	604	(X)	(X)	248	(X)	(X)	1.22	1.22	495.1	203.3
Donora borough	4,781	5,653	5,928	2,710	2,958	2,957	2.05	1.90	2,516.3	1,426.3
Dunlevy borough	381	397	417	192	193	192	0.58	0.52	732.7	369.2
East Bethlehem township	2,354	2,524	2,799	1,129	1,210	1,271	5.32	5.07	464.3	222.7
Aaronsburg CDP	259	(X)	(X)	122	(X)	(X)	0.55	0.55	470.9	221.8
Fredericktown CDP	403	(X)	(X)	222	(X)	(X)	0.97	0.97	415.5	228.9
Millsboro CDP	666	(X)	(X)	299	(X)	(X)	0.79	0.79	843.0	378.5
East Finley township	1,392	1,489	1,479	563	550	514	35.11	35.11	39.6	16.0
East Washington borough	2,234	1,930	2,126	942	983	1,045	0.45	0.45	4,964.4	2,093.3
Elco borough	323	362	373	148	146	162	0.36	0.28	1,153.6	528.6
Ellsworth borough	1,027	1,083	1,048	489	528	493	0.76	0.74	1,387.8	660.8
Fallowfield township	4,321	4,461	4,972	1,942	1,878	1,927	21.32	21.27	203.1	91.3
Van Voorhis CDP	166	(X)	(X)	86	(X)	(X)	0.38	0.38	436.8	226.3
Finleyville borough	461	459	446	266	271	237	0.17	0.17	2,711.8	1,564.7
Green Hills borough	29	18	21	10	8	9	0.94	0.92	31.5	10.9
Hanover township	2,673	2,795	2,883	1,149	1,124	1,122	47.62	47.60	56.2	24.1
Paris CDP	732	(X)	(X)	314	(X)	(X)	2.11	2.11	346.9	148.8
Hopewell township	957	992	942	393	370	346	20.55	20.55	46.6	19.1
Houston borough	1,296	1,314	1,445	652	668	679	0.41	0.41	3,161.0	1,590.2
Independence township	1,557	1,676	1,868	690	697	716	25.77	25.75	60.5	26.8
Avella CDP (part)	579	(X)	(X)	253	(X)	(X)	0.73	0.73	793.2	346.6
Jefferson township	1,162	1,218	1,212	509	494	470	22.64	22.63	51.3	22.5
Long Branch borough	447	539	482	205	216	204	3.19	3.19	140.1	64.3
McDonald borough (part)	1,766	1,866	1,809	885	954	838	0.32	0.32	5,518.8	2,765.6
Marianna borough	494	626	616	260	259	270	1.96	1.96	252.0	132.7
Midway borough	913	982	1,043	408	431	447	0.44	0.44	2,075.0	927.3
Monongahela city	4,300	4,761	4,928	2,265	2,382	2,419	2.13	1.91	2,251.3	1,185.9
Morris township	1,105	1,272	1,145	451	454	431	28.43	28.42	38.9	15.9
Mount Pleasant township	3,515	3,422	3,555	1,492	1,348	1,350	35.67	35.59	98.8	41.9
Hickory CDP	740	(X)	(X)	324	(X)	(X)	2.84	2.84	260.6	114.1
Southview CDP (part)	172	(X)	(X)	78	(X)	(X)	0.60	0.60	286.7	130.0
Westland CDP (part)	167	(X)	(X)	76	(X)	(X)	0.17	0.17	982.4	447.1
New Eagle borough	2,184	2,262	2,172	1,066	1,068	951	1.12	1.02	2,141.2	1,045.1
North Bethlehem township	1,631	1,746	1,868	729	699	721	22.08	22.08	73.9	33.0

Table 8.

Population and Housing Units: 1990 to 2010; and Area Measurements and Density: 2010—Con.

[For information concerning historical counts and geographic change, see "User Notes." For information on confidentiality, nonsampling error, and definitions, see Appendixes]

State County/County Equivalent County Subdivision Place	Population			Housing units			Area measurements in square miles		Average per square mile of land	
	2010	2000	1990	2010	2000	1990	Total area	Land area	Population density	Housing unit density
Pennsylvania—Con.										
Washington County—Con.										
North Charleroi borough	1,313	1,409	1,562	709	706	736	0.29	0.26	5,050.0	2,726.9
North Franklin township	4,583	4,818	4,997	2,038	2,052	1,787	7.46	7.30	627.8	279.2
North Strabane township	13,408	10,057	8,157	5,689	4,156	3,186	27.40	27.26	491.9	208.7
Eighty Four CDP (part)	149	(X)	(X)	69	(X)	(X)	1.94	1.94	76.8	35.6
Wylandville CDP	391	(X)	(X)	174	(X)	(X)	1.47	1.47	266.0	118.4
Nottingham township	3,036	2,522	2,303	1,308	1,003	844	20.29	20.29	149.6	64.5
Peters township	21,213	17,566	14,467	7,559	6,221	5,105	19.73	19.55	1,085.1	386.6
McMurray CDP	4,647	4,726	4,082	1,694	1,612	1,384	3.07	3.07	1,513.7	551.8
Thompsonville CDP	3,520	3,592	3,560	1,326	1,254	1,235	2.09	2.07	1,700.5	640.6
Robinson township	1,931	2,193	2,160	855	902	890	21.18	21.12	91.4	40.5
Roscoe borough	812	848	872	398	426	426	0.24	0.18	4,511.1	2,211.1
Smith township	4,476	4,567	4,844	2,065	1,928	2,014	34.46	34.44	130.0	60.0
Atlasburg CDP	401	(X)	(X)	180	(X)	(X)	0.67	0.67	598.5	268.7
Bulger CDP	407	(X)	(X)	181	(X)	(X)	1.44	1.44	282.6	125.7
Joffre CDP	536	(X)	(X)	251	(X)	(X)	0.90	0.90	595.6	278.9
Langeloth CDP	717	(X)	(X)	329	(X)	(X)	1.04	1.04	689.4	316.3
Slovan CDP	555	(X)	(X)	298	(X)	(X)	0.59	0.59	940.7	505.1
Somerset township	2,684	2,701	2,947	1,159	1,126	1,135	32.19	32.15	83.5	36.0
Eighty Four CDP (part)	390	(X)	(X)	173	(X)	(X)	2.87	2.87	135.9	60.3
South Franklin township	3,310	3,796	3,665	1,389	1,450	1,283	20.67	20.58	160.8	67.5
South Strabane township	9,346	7,987	7,676	4,506	3,444	3,157	23.01	23.00	406.3	195.9
Eighty Four CDP (part)	118	(X)	(X)	49	(X)	(X)	1.79	1.79	65.9	27.4
Speers borough	1,154	1,241	1,284	574	561	555	1.09	0.97	1,189.7	591.8
Stockdale borough	502	555	630	249	267	286	0.31	0.27	1,859.3	922.2
Twilight borough	233	241	252	98	103	112	1.61	1.61	144.7	60.9
Union township	5,700	5,599	6,322	2,674	2,376	2,492	15.75	15.38	370.6	173.9
Elrama CDP	307	(X)	(X)	149	(X)	(X)	0.15	0.15	2,046.7	993.3
Gastonville CDP	2,818	3,002	3,090	1,331	1,269	1,249	2.72	2.72	1,036.0	489.3
Washington city	13,663	15,268	15,864	6,621	7,111	7,380	2.95	2.95	4,631.5	2,244.4
West Bethlehem township	1,460	1,432	1,605	670	623	642	22.42	22.42	65.1	29.9
West Brownsville borough	992	1,075	1,170	503	527	574	1.42	1.30	763.1	386.9
West Finley township	878	951	972	382	374	376	39.12	39.12	22.4	9.8
West Middletown borough	139	144	166	67	69	79	0.41	0.41	339.0	163.4
West Pike Run township	1,587	1,925	1,818	723	824	749	16.25	16.25	97.7	44.5
Wayne County	52,822	47,722	39,944	31,653	30,593	28,480	750.61	725.60	72.8	43.6
Berlin township	2,578	2,188	1,731	1,234	1,008	879	39.56	38.45	67.0	32.1
Bethany borough	246	292	238	125	128	117	0.50	0.50	492.0	250.0
Buckingham township	520	656	648	523	526	464	45.37	44.17	11.8	11.8
Canaan township	3,963	1,916	1,274	420	369	361	19.19	18.26	217.0	23.0
Cherry Ridge township	1,895	1,817	1,601	903	864	792	22.26	21.42	88.5	42.2
Clinton township	2,053	1,926	1,575	1,185	1,098	965	39.57	38.24	53.7	31.0
Damascus township	3,659	3,662	3,091	2,296	2,248	1,958	80.28	78.68	46.5	29.2
Dreher township	1,412	1,280	1,020	703	931	1,003	15.11	14.85	95.1	47.3
Dyberry township	1,401	1,353	1,222	691	623	550	22.90	22.17	63.2	31.2
Hawley borough	1,211	1,303	1,244	625	673	644	0.62	0.58	2,087.9	1,077.6
Honesdale borough	4,480	4,874	4,972	2,357	2,414	2,313	4.02	3.88	1,154.6	607.5
Lake township	5,269	4,361	3,276	4,009	3,524	3,200	29.84	27.80	189.5	144.2
The Hideout CDP (part)	2,150	(X)	(X)	2,310	(X)	(X)	4.70	4.31	498.8	536.0
Lebanon township	684	645	477	440	360	274	38.15	37.23	18.4	11.8
Lehigh township	1,881	1,639	1,186	1,652	2,454	2,496	12.62	12.01	156.6	137.6
Big Bass Lake CDP (part)	155	(X)	(X)	102	(X)	(X)	0.83	0.83	186.7	122.9
Gouldsboro CDP (part)	804	(X)	(X)	493	(X)	(X)	2.65	2.25	357.3	219.1
Pocono Springs CDP (part)	674	(X)	(X)	675	(X)	(X)	2.90	2.72	247.8	248.2
Manchester township	836	888	657	686	754	1,101	45.01	44.12	18.9	15.5
Mount Pleasant township	1,357	1,345	1,282	831	759	712	57.57	56.46	24.0	14.7
Oregon township	781	745	608	382	354	297	17.97	17.70	44.1	21.6
Palmyra township	1,339	1,127	905	689	576	520	16.34	15.90	84.2	43.3
Paupack township	3,828	2,959	1,696	4,030	3,398	3,164	33.14	28.01	136.7	143.9
Wallenpaupack Lake Estates CDP	1,279	(X)	(X)	1,415	(X)	(X)	2.11	1.73	739.3	817.9
Preston township	1,014	1,107	1,036	983	1,089	897	51.54	49.42	20.5	19.9
Prompton borough	250	243	238	111	112	104	1.69	1.55	161.3	71.6
Salem township	4,271	3,664	2,943	3,019	2,757	2,389	31.44	30.56	139.8	98.8
The Hideout CDP (part)	863	(X)	(X)	996	(X)	(X)	1.99	1.80	479.4	553.3
Scott township	593	669	586	472	492	401	44.32	43.54	13.6	10.8
South Canaan township	1,768	1,666	1,320	762	742	611	28.24	27.46	64.4	27.7

Table 8.

Population and Housing Units: 1990 to 2010; and Area Measurements and Density: 2010—Con.

[For information concerning historical counts and geographic change, see "User Notes." For information on confidentiality, nonsampling error, and definitions, see Appendixes]

State County/County Equivalent County Subdivision Place	Population			Housing units			Area measurements in square miles		Average per square mile of land	
	2010	2000	1990	2010	2000	1990	Total area	Land area	Population density	Housing unit density
Pennsylvania—Con.										
Wayne County—Con.										
Starrucca borough	173	216	200	126	124	142	8.99	8.92	19.4	14.1
Sterling township	1,450	1,251	968	734	639	553	27.23	27.00	53.7	27.2
Pocono Springs CDP (part)	252	(X)	(X)	191	(X)	(X)	1.08	1.08	233.3	176.9
Texas township	2,569	2,501	2,613	1,099	1,062	1,061	14.40	14.04	183.0	78.3
White Mills CDP	659	(X)	(X)	325	(X)	(X)	1.52	1.48	445.3	219.6
Waymart borough	1,341	1,429	1,337	566	515	512	2.76	2.69	498.5	210.4
Westmoreland County										
Adamsburg borough	172	221	257	92	92	99	0.28	0.28	614.3	328.6
Allegheny township	8,164	8,002	7,895	3,541	3,196	2,953	31.89	31.09	262.6	113.9
Arnold city	5,157	5,667	6,113	2,811	2,976	3,022	0.82	0.73	7,064.4	3,850.7
Arona borough	370	407	397	165	170	171	0.52	0.52	711.5	317.3
Avonmore borough	1,011	820	1,089	497	376	488	1.56	1.47	687.8	338.1
Bell township	2,348	2,458	2,353	1,022	982	892	22.14	21.49	109.3	47.6
Bolivar borough	465	501	544	208	220	229	0.18	0.17	2,735.3	1,223.5
Cook township	2,250	2,403	2,033	1,184	1,181	964	46.78	46.76	48.1	25.3
Delmont borough	2,686	2,497	2,041	1,252	1,139	923	1.06	1.06	2,534.0	1,181.1
Derry borough	2,688	2,991	2,950	1,267	1,317	1,320	0.80	0.77	3,490.9	1,645.5
Derry township	14,502	14,726	15,446	6,618	6,200	6,039	96.28	95.09	152.5	69.6
Bradenville CDP	545	(X)	(X)	253	(X)	(X)	0.41	0.41	1,329.3	617.1
Loyalhanna CDP	3,428	3,415	3,708	1,719	1,536	1,547	2.35	2.35	1,458.7	731.5
Millwood CDP	566	(X)	(X)	262	(X)	(X)	0.62	0.62	912.9	422.6
Donegal borough	120	165	212	69	79	81	0.23	0.23	521.7	300.0
Donegal township	2,403	2,442	2,419	1,321	1,207	1,077	49.26	49.13	48.9	26.9
East Huntingdon township	7,963	7,781	7,708	3,569	3,289	3,108	32.96	32.96	241.6	108.3
East Vandergrift borough	674	742	787	365	375	387	0.14	0.13	5,184.6	2,807.7
Export borough	917	895	981	529	513	504	0.40	0.40	2,292.5	1,322.5
Fairfield township	2,424	2,536	2,276	1,194	1,141	977	61.59	61.37	39.5	19.5
Greensburg city	14,892	15,889	16,318	7,509	7,734	7,552	4.06	4.06	3,668.0	1,849.5
Hempfield township	43,241	41,555	42,609	18,645	16,799	16,100	76.87	76.73	563.5	243.0
Grapeville CDP	538	676	(X)	266	277	(X)	0.13	0.13	4,138.5	2,046.2
Hunker borough	291	329	328	134	138	133	0.25	0.25	1,164.0	536.0
Hyde Park borough	500	513	542	237	231	241	0.30	0.24	2,083.3	987.5
Irwin borough	3,973	4,366	4,604	2,222	2,277	2,289	0.84	0.84	4,729.8	2,645.2
Jeannette city	9,654	10,654	11,221	4,937	5,139	5,159	2.39	2.39	4,039.3	2,065.7
Latrobe city	8,338	8,994	9,265	4,217	4,258	4,316	2.32	2.32	3,594.0	1,817.7
Laurel Mountain borough	167	185	195	107	109	115	0.13	0.13	1,284.6	823.1
Ligonier borough	1,573	1,695	1,638	929	907	903	0.50	0.50	3,146.0	1,858.0
Ligonier township	6,603	6,973	6,979	3,533	3,556	3,411	92.72	92.42	71.4	38.2
Lower Burrell city	11,761	12,608	12,251	5,381	5,324	4,916	11.52	11.26	1,044.5	477.9
Loyalhanna township	2,382	2,301	2,171	979	964	907	22.34	21.57	110.4	45.4
Slickville CDP (part)	141	136	(X)	51	52	(X)	0.07	0.07	2,014.3	728.6
Madison borough	397	510	539	192	225	207	0.44	0.44	902.3	436.4
Manor borough	3,239	2,717	2,627	1,321	1,009	978	1.91	1.91	1,695.8	691.6
Monessen city	7,720	8,669	9,901	4,238	4,468	4,902	3.02	2.89	2,671.3	1,466.4
Mount Pleasant borough	4,454	4,728	4,787	2,226	2,227	2,189	1.00	1.00	4,454.0	2,226.0
Mount Pleasant township	10,911	11,153	11,341	4,923	4,668	4,508	56.09	55.94	195.0	88.0
Calumet CDP	1,241	(X)	(X)	555	(X)	(X)	2.18	2.18	569.3	254.6
Mammoth CDP	525	(X)	(X)	234	(X)	(X)	2.02	2.02	259.9	115.8
Norvelt CDP	948	(X)	(X)	424	(X)	(X)	1.79	1.79	529.6	236.9
Murrysville municipality	20,079	18,872	17,240	8,360	7,396	6,217	36.84	36.84	545.0	226.9
New Alexandria borough	560	595	571	264	271	248	0.85	0.85	658.8	310.6
New Florence borough	689	784	854	335	365	356	0.33	0.33	2,087.9	1,015.2
New Kensington city	13,116	14,701	15,894	6,900	7,309	7,269	4.21	3.95	3,320.5	1,746.8
New Stanton borough	2,173	1,906	2,081	1,103	957	943	4.03	4.01	541.9	275.1
North Belle Vernon borough	1,971	2,107	2,112	979	992	986	0.42	0.42	4,692.9	2,331.0
North Huntingdon township	30,609	29,123	28,158	13,018	11,578	10,473	27.32	27.26	1,122.9	477.5
North Irwin borough	846	879	956	392	393	405	0.20	0.20	4,230.0	1,960.0
Oklahoma borough	809	915	977	385	390	406	0.64	0.61	1,326.2	631.1
Penn borough	475	460	511	203	187	203	0.16	0.16	2,968.8	1,268.8
Penn township	20,005	19,670	15,945	7,894	7,124	5,640	30.76	30.76	650.4	256.6
Harrison City CDP	134	155	(X)	76	81	(X)	0.05	0.05	2,680.0	1,520.0
Level Green CDP	4,020	(X)	(X)	1,613	(X)	(X)	3.80	3.80	1,057.9	424.5
Rostraver township	11,363	11,634	11,224	4,968	4,920	4,622	32.95	32.28	352.0	153.9
Collinsburg CDP	1,125	(X)	(X)	526	(X)	(X)	1.76	1.74	646.6	302.3
Fellsburg CDP	1,180	(X)	(X)	469	(X)	(X)	1.24	1.24	951.6	378.2
Lynnwood-Pricedale CDP (part)	1,204	1,201	1,598	626	563	699	0.75	0.75	1,605.3	834.7
Webster CDP	255	(X)	(X)	119	(X)	(X)	0.67	0.59	432.2	201.7

Table 8.

Population and Housing Units: 1990 to 2010; and Area Measurements and Density: 2010—Con.

[For information concerning historical counts and geographic change, see "User Notes." For information on confidentiality, nonsampling error, and definitions, see Appendixes]

State County/County Equivalent County Subdivision Place	Population			Housing units			Area measurements in square miles		Average per square mile of land	
	2010	2000	1990	2010	2000	1990	Total area	Land area	Population density	Housing unit density
Pennsylvania—Con.										
Westmoreland County—Con.										
St. Clair township	1,518	1,398	1,603	684	665	667	28.41	28.14	53.9	24.3
Salem township	6,623	6,939	7,282	3,275	3,117	3,071	47.42	47.09	140.6	69.5
Crabtree CDP (part)	209	224	(X)	118	120	(X)	0.06	0.06	3,483.3	1,966.7
Slickville CDP (part)	247	236	(X)	119	110	(X)	0.44	0.44	561.4	270.5
Scottdale borough	4,384	4,772	5,184	2,144	2,214	2,289	1.16	1.16	3,779.3	1,848.3
Seward borough	495	484	522	228	226	224	0.20	0.20	2,475.0	1,140.0
Sewickley township	5,996	6,230	6,642	2,766	2,669	2,680	26.97	26.76	224.1	103.4
Herminie CDP	789	856	(X)	384	402	(X)	0.24	0.24	3,287.5	1,600.0
Smithton borough	399	444	388	187	208	197	0.12	0.10	3,990.0	1,870.0
South Greensburg borough	2,117	2,280	2,293	1,137	1,129	1,081	0.71	0.71	2,981.7	1,601.4
South Huntingdon township	5,796	6,175	6,352	2,607	2,585	2,557	45.81	45.42	127.6	57.4
Wyano CDP	484	(X)	(X)	213	(X)	(X)	1.18	1.18	410.2	180.5
Yukon CDP	677	(X)	(X)	355	(X)	(X)	0.95	0.94	720.2	377.7
Southwest Greensburg borough	2,155	2,398	2,456	1,165	1,187	1,180	0.39	0.39	5,525.6	2,987.2
Sutersville borough	605	636	755	283	277	318	0.29	0.27	2,240.7	1,048.1
Trafford borough (part)	3,113	3,205	3,255	1,629	1,621	1,516	1.21	1.21	2,572.7	1,346.3
Unity township	22,607	21,137	20,109	9,222	8,372	7,586	67.58	67.44	335.2	136.7
Crabtree CDP (part)	68	(X)	(X)	37	40	(X)	0.03	0.03	2,266.7	1,233.3
Hostetter CDP	740	(X)	(X)	319	(X)	(X)	0.73	0.73	1,013.7	437.0
Lawson Heights CDP	2,194	2,339	2,464	1,026	1,064	1,051	1.53	1.53	1,434.0	670.6
St. Vincent College CDP	1,357	(X)	(X)	—	(X)	(X)	0.50	0.50	2,714.0	—
Upper Burrell township	2,326	2,240	2,258	990	914	853	15.13	15.13	153.7	65.4
Vandergrift borough	5,205	5,455	5,904	2,723	2,772	2,852	1.42	1.36	3,827.2	2,002.2
Washington township	7,422	7,384	7,725	3,208	2,961	2,867	32.81	31.95	232.3	100.4
West Leechburg borough	1,294	1,290	1,359	600	573	580	1.00	0.95	1,362.1	631.6
West Newton borough	2,633	3,083	3,152	1,361	1,410	1,453	1.12	1.04	2,531.7	1,308.7
Youngstown borough	326	400	370	162	189	182	0.11	0.11	2,963.6	1,472.7
Youngwood borough	3,050	3,304	3,372	1,593	1,601	1,573	1.92	1.92	1,588.5	829.7
Wyoming County										
Braintrim township	502	508	465	313	274	249	6.17	5.83	86.1	53.7
Clinton township	1,367	1,343	1,063	571	496	384	12.39	12.37	110.5	46.2
Eaton township	1,519	1,644	1,600	774	842	678	37.13	35.99	42.2	21.5
Exeter township	690	748	763	403	403	362	3.39	3.13	220.4	128.8
West Falls CDP	382	(X)	(X)	246	(X)	(X)	1.23	1.07	357.0	229.9
Factoryville borough	1,158	1,144	1,310	365	363	355	0.71	0.71	1,631.0	514.1
Falls township	1,995	1,997	2,055	824	763	702	21.14	20.59	96.9	40.0
Forkston township	397	386	316	294	336	249	70.58	70.41	5.6	4.2
Laceyville borough	379	396	436	185	179	187	0.19	0.19	1,994.7	973.7
Lemon township	1,243	1,189	1,264	660	621	601	16.66	16.06	77.4	41.1
Mehoopany township	892	993	888	406	406	367	17.89	17.18	51.9	23.6
Meshoppen borough	563	459	439	217	209	197	0.78	0.69	815.9	314.5
Meshoppen township	1,073	877	879	554	455	445	16.11	15.71	68.3	35.3
Monroe township	1,652	1,836	1,802	732	785	688	21.27	21.19	78.0	34.5
Nicholson borough	767	713	857	343	308	372	1.18	1.17	655.6	293.2
Nicholson township	1,385	1,361	1,287	695	644	539	23.10	22.84	60.6	30.4
North Branch township	206	197	168	129	118	117	22.50	22.37	9.2	5.8
Northmoreland township	1,558	1,463	1,462	645	600	554	19.83	19.66	79.2	32.8
Noxen township	902	951	944	427	419	374	28.75	28.71	31.4	14.9
Noxen CDP	633	(X)	(X)	285	(X)	(X)	1.99	1.98	319.7	143.9
Overfield township	1,666	1,532	1,466	970	852	887	10.26	9.94	167.6	97.6
Lake Winola CDP	748	(X)	(X)	593	(X)	(X)	1.83	1.54	485.7	385.1
Tunkhannock borough	1,836	1,911	2,251	871	888	916	0.96	0.91	2,017.6	957.1
Tunkhannock township	4,273	4,298	4,371	1,899	1,822	1,818	31.50	30.65	139.4	62.0
Washington township	1,412	1,306	1,212	569	525	431	19.40	18.75	75.3	30.3
Windham township	841	828	778	408	405	385	23.16	22.26	37.8	18.3
York County										
Carroll township	434,972	381,751	339,574	178,671	156,720	134,761	910.72	904.18	481.1	197.6
Chanceford township	5,939	4,715	3,287	2,248	1,733	1,210	15.01	15.00	395.9	149.9
Codorus township	6,111	5,973	5,026	2,395	2,257	1,806	48.46	48.46	126.1	49.4
Conowingo township	3,796	3,646	3,653	1,537	1,398	1,316	33.45	33.45	113.5	45.9
Cross Roads borough	7,510	5,278	4,997	2,992	2,113	1,890	24.61	24.44	307.3	122.4
Dallastown borough	512	518	322	199	185	115	1.82	1.82	281.3	109.3
Delta borough	4,049	4,087	3,974	1,725	1,707	1,638	0.78	0.78	5,191.0	2,211.5
Dillsburg borough	728	741	761	321	324	305	0.26	0.26	2,800.0	1,234.6
Dillsburg borough	2,563	2,063	1,925	1,130	936	843	0.80	0.80	3,203.8	1,412.5

Table 8.

Population and Housing Units: 1990 to 2010; and Area Measurements and Density: 2010—Con.

[For information concerning historical counts and geographic change, see "User Notes." For information on confidentiality, nonsampling error, and definitions, see Appendixes]

State County/County Equivalent County Subdivision Place	Population			Housing units			Area measurements in square miles		Average per square mile of land	
	2010	2000	1990	2010	2000	1990	Total area	Land area	Population density	Housing unit density
Pennsylvania—Con.										
York County—Con.										
Dover borough	2,007	1,815	1,884	854	790	767	0.54	0.54	3,716.7	1,581.5
Dover township	21,078	18,074	15,668	8,715	7,217	5,906	41.79	41.56	507.2	209.7
Weigelstown CDP	12,875	10,117	8,665	5,336	4,069	3,288	5.81	5.81	2,216.0	918.4
East Hopewell township	2,416	2,209	1,929	898	800	662	20.56	20.56	117.5	43.7
East Manchester township	7,264	5,078	3,714	2,721	1,986	1,449	17.18	16.65	436.3	163.4
East Prospect borough	905	678	558	333	272	220	0.32	0.32	2,828.1	1,040.6
Fairview township	16,668	14,321	13,258	6,922	5,788	5,024	35.66	35.58	468.5	194.5
New Market CDP	816	(X)	(X)	453	(X)	(X)	0.18	0.18	4,533.3	2,516.7
Fawn township	3,099	2,727	2,175	1,150	994	755	27.11	27.11	114.3	42.4
Fawn Grove borough	452	463	489	198	198	181	1.65	1.65	273.9	120.0
Felton borough	506	449	438	194	182	157	0.63	0.63	803.2	307.9
Franklin township	4,678	4,515	3,852	1,966	1,769	1,447	19.24	19.19	243.8	102.4
Franklintown borough	489	532	373	227	222	161	0.25	0.25	1,956.0	908.0
Glen Rock borough	2,025	1,809	1,688	840	753	717	0.80	0.80	2,531.3	1,050.0
Goldsboro borough	952	939	458	360	365	196	0.45	0.45	2,115.6	800.0
Hallam borough	2,673	1,532	1,375	1,308	713	599	0.64	0.64	4,176.6	2,043.8
Hanover borough	15,289	14,535	14,399	7,263	6,982	6,622	3.71	3.71	4,121.0	1,957.7
Heidelberg township	3,078	2,970	2,622	1,188	942	1,104	14.55	14.02	219.5	84.7
Hellam township	6,043	5,930	5,123	2,589	2,538	2,101	28.25	28.23	214.1	91.7
Hopewell township	5,435	5,062	3,177	2,039	1,842	1,169	26.78	26.78	202.9	76.1
Jackson township	7,494	6,095	6,244	2,953	2,364	2,177	22.81	22.58	331.9	130.8
Jacobus borough	1,841	1,203	1,370	678	500	528	0.94	0.94	1,958.5	721.3
Jefferson borough	733	631	675	306	261	245	0.61	0.61	1,201.6	501.6
Lewisberry borough	362	385	314	160	150	122	0.14	0.14	2,585.7	1,142.9
Loganville borough	1,240	908	954	502	377	355	0.99	0.99	1,252.5	507.1
Lower Chanceford township	3,028	2,899	2,454	1,221	1,169	999	41.70	41.51	72.9	29.4
Lower Windsor township	7,382	7,405	7,051	3,162	3,057	2,624	25.02	25.02	295.0	126.4
Manchester borough	2,763	2,350	1,830	1,229	1,058	772	0.79	0.79	3,497.5	1,555.7
Manchester township	18,161	12,700	7,517	7,110	5,122	2,988	15.90	15.88	1,143.6	447.7
Emigsville CDP	2,672	2,467	2,580	1,155	1,086	1,091	1.19	1.19	2,245.4	970.6
Manheim township	3,380	3,119	2,692	1,287	1,119	897	22.50	21.54	156.9	59.7
Monaghan township	2,630	2,132	2,009	1,055	881	751	12.87	12.86	204.5	82.0
Mount Wolf borough	1,393	1,373	1,365	588	570	564	0.52	0.52	2,678.8	1,130.8
Newberry township	15,285	14,332	12,003	6,087	5,706	4,546	30.73	30.41	502.6	200.2
Valley Green CDP	3,429	3,550	3,017	1,359	1,355	1,072	1.40	1.40	2,449.3	970.7
New Freedom borough	4,464	3,512	2,920	1,716	1,340	1,055	2.08	2.08	2,146.2	825.0
New Salem borough	724	648	669	318	266	257	0.47	0.47	1,540.4	676.6
North Codorus township	8,905	7,915	7,565	3,592	2,987	2,688	32.29	32.22	276.4	111.5
North Hopewell township	2,791	2,507	2,205	1,120	984	806	18.70	18.70	149.3	59.9
North York borough	1,914	1,689	1,689	833	778	752	0.31	0.30	6,380.0	2,776.7
Paradise township	3,766	3,600	3,180	1,448	1,359	1,123	20.25	20.24	186.1	71.5
Peach Bottom township	4,813	4,412	3,444	2,042	1,852	1,606	29.76	29.21	164.8	69.9
Susquehanna Trails CDP	2,264	2,134	1,419	949	851	745	3.13	3.13	723.3	303.2
Penn township	15,612	14,592	11,658	6,310	5,643	4,540	13.10	12.94	1,206.5	487.6
Parkville CDP	6,706	6,593	6,014	2,809	2,751	2,454	2.91	2.91	2,304.5	965.3
Pennville CDP	1,947	1,964	1,559	835	682	597	0.73	0.73	2,667.1	1,143.8
Railroad borough	278	300	317	120	116	114	0.64	0.64	434.4	187.5
Red Lion borough	6,373	6,149	6,130	2,804	2,729	2,572	1.31	1.31	4,864.9	2,140.5
Seven Valleys borough	517	492	483	206	204	198	1.09	1.09	474.3	189.0
Shrewsbury borough	3,823	3,378	2,672	1,553	1,367	1,075	1.81	1.81	2,112.2	858.0
Shrewsbury township	6,447	5,947	5,898	2,643	2,206	2,053	29.07	29.06	221.9	90.9
Springettsbury township	26,668	23,883	21,564	10,265	9,483	8,581	16.38	16.38	1,628.1	626.7
East York CDP	8,777	8,752	8,487	3,864	3,825	3,621	2.84	2.84	3,090.5	1,360.6
Stonybrook CDP (part)	2,228	(X)	(X)	854	(X)	(X)	1.51	1.51	1,475.5	565.6
Yorklyn CDP	1,912	(X)	(X)	765	(X)	(X)	0.45	0.45	4,248.9	1,700.0
Springfield township	5,152	3,889	3,918	2,035	1,506	1,395	26.67	26.37	195.4	77.2
Spring Garden township	12,578	11,974	11,207	4,529	4,343	4,225	6.78	6.76	1,860.7	670.0
Grantley CDP	3,628	3,580	3,069	796	830	846	1.69	1.67	2,172.5	476.6
Valley View CDP	2,817	2,743	2,911	1,232	1,252	1,263	0.78	0.78	3,611.5	1,579.5
Spring Grove borough	2,167	2,050	1,863	926	848	748	0.78	0.78	2,778.2	1,187.2
Stewartstown borough	2,089	1,752	1,308	859	718	546	0.84	0.84	2,486.9	1,022.6
Warrington township	4,532	4,435	4,275	1,906	1,766	1,587	36.10	35.30	128.4	54.0
Washington township	2,673	2,460	2,291	1,072	941	823	28.06	28.04	95.3	38.2
Wellsville borough	242	279	304	123	124	129	0.14	0.14	1,728.6	878.6
West Manchester township	18,894	17,035	14,369	8,352	7,417	6,022	20.02	19.94	947.5	418.9
Shiloh CDP	11,218	10,192	8,245	4,907	4,262	3,312	4.22	4.22	2,658.3	1,162.8

Table 8.

Population and Housing Units: 1990 to 2010; and Area Measurements and Density: 2010—Con.

[For information concerning historical counts and geographic change, see "User Notes." For information on confidentiality, nonsampling error, and definitions, see Appendixes]

State County/County Equivalent County Subdivision Place	Population			Housing units			Area measurements in square miles		Average per square mile of land	
	2010	2000	1990	2010	2000	1990	Total area	Land area	Population density	Housing unit density
Pennsylvania—Con.										
York County—Con.										
West Manheim township	7,744	4,865	4,590	2,986	1,745	1,549	20.10	19.44	398.4	153.6
West York borough	4,617	4,321	4,283	2,041	2,010	2,003	0.53	0.53	8,711.3	3,850.9
Windsor borough	1,319	1,331	1,355	533	525	509	0.55	0.55	2,398.2	969.1
Windsor township	17,504	12,807	9,424	6,832	5,084	3,562	27.29	27.28	641.6	250.4
Stonybrook CDP (part)	156	(X)	(X)	64	(X)	(X)	0.10	0.10	1,560.0	640.0
Winterstown borough	632	546	581	259	215	200	2.41	2.41	262.2	107.5
Wrightsville borough	2,310	2,223	2,396	998	1,009	983	0.66	0.66	3,500.0	1,512.1
Yoe borough	1,018	1,022	947	458	456	429	0.24	0.24	4,241.7	1,908.3
York city	43,718	40,862	42,192	18,496	18,534	18,407	5.34	5.29	8,264.3	3,496.4
York township	27,793	23,637	19,231	12,231	10,258	8,066	25.64	25.24	1,101.1	484.6
Queens Gate CDP	1,464	(X)	(X)	826	(X)	(X)	0.58	0.58	2,524.1	1,424.1
Spry CDP	4,891	4,903	4,271	2,165	2,204	1,905	2.59	2.59	1,888.4	835.9
Tyler Run CDP	1,901	(X)	(X)	1,018	(X)	(X)	0.96	0.96	1,980.2	1,060.4
Yorkana borough	229	239	285	103	100	102	0.17	0.17	1,347.1	605.9
York Haven borough	709	809	758	312	305	290	0.32	0.30	2,363.3	1,040.0

Table 9.

Population and Housing Units: 1990 to 2010; and Area Measurements and Density: 2010

[For information concerning historical counts and geographic change, see "User Notes." For information on confidentiality, nonsampling error, and definitions, see Appendixes]

State Place and [in Selected States] County Subdivision	Population				Housing units			
	2010	2000	1990	Percent change 2000 to 2010	2010	2000	1990	Percent change 2000 to 2010
Pennsylvania	12,702,379	12,281,054	11,882,842	3.4	5,567,315	5,249,751	4,938,226	6.0
Aaronsburg CDP, Centre County	613	485	(X)	26.4	257	209	(X)	23.0
Aaronsburg CDP, Washington County	259	(X)	(X)	(X)	122	(X)	(X)	(X)
Abbott township, Potter County	242	226	173	7.1	519	457	428	13.6
Abbotstown borough, Adams County	1,011	905	539	11.7	388	346	230	12.1
Abington township, Lackawanna County	1,743	1,616	1,533	7.9	686	625	565	9.8
Abington township, Montgomery County	55,310	56,103	56,358	-1.4	22,369	22,367	22,129	-
Ackermanville CDP, Northampton County	610	(X)	(X)	(X)	239	(X)	(X)	(X)
Adams township, Butler County	11,652	6,774	3,911	72.0	4,648	2,544	1,418	82.7
Adams township, Cambria County	5,972	6,495	6,820	-8.1	2,722	2,642	2,602	3.0
Adams township, Snyder County	907	852	833	6.5	411	376	331	9.3
Adamsburg borough, Westmoreland County	172	221	257	-22.2	92	92	99	-
Adamstown borough	1,789	1,203	1,108	48.7	758	533	457	42.2
Berks County	17	2	-	750.0	11	1	-	1,000.0
Lancaster County	1,772	1,201	1,108	47.5	747	532	457	40.4
Adamsville CDP, Crawford County	67	117	(X)	-42.7	35	54	(X)	-35.2
Addison borough, Somerset County	207	214	212	-3.3	103	96	109	7.3
Addison township, Somerset County	974	1,019	946	-4.4	832	964	1,033	-13.7
Akron borough, Lancaster County	3,876	4,046	3,869	-4.2	1,689	1,687	1,593	0.1
Alba borough, Bradford County	157	186	170	-15.6	71	75	65	-5.3
Albany township, Berks County	1,724	1,662	1,547	3.7	721	686	622	5.1
Albany township, Bradford County	911	927	927	-1.7	531	495	481	7.3
Albion borough, Erie County	1,516	1,607	1,575	-5.7	697	695	642	0.3
Albrightsville CDP, Carbon County	202	(X)	(X)	(X)	105	(X)	(X)	(X)
Alburtis borough, Lehigh County	2,361	2,117	1,415	11.5	910	799	502	13.9
Aldan borough, Delaware County	4,152	4,313	4,549	-3.7	1,824	1,817	1,816	0.4
Aleppo township, Allegheny County	1,916	1,039	1,246	84.4	1,158	509	515	127.5
Aleppo township, Greene County	502	597	656	-15.9	270	282	272	-4.3
Alexandria borough, Huntingdon County	346	401	411	-13.7	158	160	158	-1.3
Alfarata CDP, Mifflin County	149	(X)	(X)	(X)	66	(X)	(X)	(X)
Aliquippa city, Beaver County	9,438	11,734	13,374	-19.6	5,296	5,843	6,118	-9.4
Alleghany township, Potter County	422	402	413	5.0	278	253	248	9.9
Allegheny township, Blair County	6,738	6,965	7,023	-3.3	2,898	2,847	2,832	1.8
Allegheny township, Butler County	641	555	504	15.5	309	373	292	-17.2
Allegheny township, Cambria County	2,851	2,498	2,075	14.1	682	574	537	18.8
Allegheny township, Somerset County	692	654	695	5.8	476	442	362	7.7
Allegheny township, Venango County	276	281	281	-1.8	193	184	158	4.9
Allegheny township, Westmoreland County	8,164	8,002	7,895	2.0	3,541	3,196	2,953	10.8
Alleghenyville CDP, Berks County	1,134	(X)	(X)	(X)	384	(X)	(X)	(X)
Allen township, Northampton County	4,269	2,630	2,626	62.3	1,744	1,030	943	69.3
Allenport CDP, Huntingdon County	648	(X)	(X)	(X)	285	(X)	(X)	(X)
Allenport borough, Washington County	537	549	595	-2.2	274	261	276	5.0
Allensville CDP, Mifflin County	503	(X)	(X)	(X)	165	(X)	(X)	(X)
Allentown city, Lehigh County	118,032	106,632	105,301	10.7	46,921	45,960	45,793	2.1
Allenwood CDP, Union County	321	(X)	(X)	(X)	155	(X)	(X)	(X)
Allison township, Clinton County	193	198	191	-2.5	80	81	72	-1.2
Allison CDP, Fayette County	625	(X)	(X)	(X)	306	(X)	(X)	(X)
Allison Park CDP, Allegheny County	21,552	(X)	(X)	(X)	9,177	(X)	(X)	(X)
Allport CDP, Clearfield County	264	(X)	(X)	(X)	110	(X)	(X)	(X)
Almedia CDP, Columbia County	1,078	1,056	1,116	2.1	497	480	459	3.5
Alsace township, Berks County	3,751	3,689	3,459	1.7	1,555	1,503	1,377	3.5
Alsace Manor CDP, Berks County	478	(X)	(X)	(X)	192	(X)	(X)	(X)
Altamont CDP, Schuylkill County	602	708	(X)	-15.0	318	329	(X)	-3.3
Altoona city, Blair County	46,320	49,523	51,881	-6.5	21,179	21,681	22,698	-2.3
Ambler borough, Montgomery County	6,417	6,426	6,609	-0.1	2,767	2,605	2,629	6.2
Ambridge borough, Beaver County	7,050	7,769	8,133	-9.3	3,952	4,099	4,078	-3.6
Amity township, Berks County	12,583	8,867	6,434	41.9	4,545	3,323	2,422	36.8
Amity township, Erie County	1,073	1,140	1,034	-5.9	404	408	354	-1.0
Amity Gardens CDP, Berks County	3,402	3,370	2,714	0.9	1,272	1,269	968	0.2
Amwell township, Washington County	3,751	3,960	4,176	-5.3	1,613	1,566	1,529	3.0
Ancient Oaks CDP, Lehigh County	6,661	3,161	2,663	110.7	2,460	1,125	857	118.7
Annin township, McKean County	694	835	805	-16.9	364	399	347	-8.8
Annaville township, Lebanon County	4,767	4,518	4,294	5.5	1,652	1,556	1,442	6.2
Annaville CDP, Lebanon County	4,767	4,518	4,294	5.5	1,652	1,556	1,442	6.2
Anthony township, Lycoming County	865	904	727	-4.3	336	319	263	5.3
Anthony township, Montour County	1,501	1,388	1,287	8.1	550	513	465	7.2
Antis township, Blair County	6,499	6,328	6,176	2.7	2,846	2,661	2,440	7.0
Antrim township, Franklin County	14,893	12,504	10,107	19.1	5,616	4,598	3,652	22.1
Apolacon township, Susquehanna County	500	507	493	-1.4	290	266	252	9.0
Apollo borough, Armstrong County	1,647	1,765	1,895	-6.7	784	856	863	-8.4
Appelwood borough, Armstrong County	310	356	388	-12.9	192	160	168	20.0

Table 9.

Population and Housing Units: 1990 to 2010; and Area Measurements and Density: 2010—Con.

[For information concerning historical counts and geographic change, see "User Notes." For information on confidentiality, nonsampling error, and definitions, see Appendixes]

Area measurements in square miles		Average per square mile of land		State Place and [in Selected States] County Subdivision
Total area	Land area	Population density	Housing unit density	
46,054.34	44,742.70	283.9	124.4	Pennsylvania
0.89	0.89	688.8	288.8	Aaronsburg CDP, Centre County
0.55	0.55	470.9	221.8	Aaronsburg CDP, Washington County
69.98	69.98	3.5	7.4	Abbott township, Potter County
0.55	0.55	1,838.2	705.5	Abbottstown borough, Adams County
4.56	4.55	383.1	150.8	Abington township, Lackawanna County
15.51	15.51	3,566.1	1,442.2	Abington township, Montgomery County
1.38	1.37	445.3	174.5	Ackermanville CDP, Northampton County
22.42	22.40	520.2	207.5	Adams township, Butler County
46.20	46.08	129.6	59.1	Adams township, Cambria County
20.59	20.18	44.9	20.4	Adams township, Snyder County
0.28	0.28	614.3	328.6	Adamsburg borough, Westmoreland County
1.39	1.38	1,296.4	549.3	Adamstown borough
0.02	0.02	850.0	550.0	Berks County
1.37	1.36	1,302.9	549.3	Lancaster County
0.18	0.18	372.2	194.4	Adamsville CDP, Crawford County
0.54	0.54	383.3	190.7	Addison borough, Somerset County
63.20	61.40	15.9	13.6	Addison township, Somerset County
1.23	1.22	3,177.0	1,384.4	Akron borough, Lancaster County
0.67	0.67	234.3	106.0	Alba borough, Bradford County
39.83	39.76	43.4	18.1	Albany township, Berks County
32.86	32.76	27.8	16.2	Albany township, Bradford County
1.09	1.08	1,403.7	645.4	Albion borough, Erie County
1.01	1.01	200.0	104.0	Albrightsville CDP, Carbon County
0.71	0.71	3,325.4	1,281.7	Alburtis borough, Lehigh County
0.60	0.60	6,920.0	3,040.0	Aldan borough, Delaware County
1.77	1.77	1,082.5	654.2	Aleppo township, Allegheny County
27.95	27.95	18.0	9.7	Aleppo township, Greene County
0.11	0.11	3,145.5	1,436.4	Alexandria borough, Huntingdon County
0.56	0.56	266.1	117.9	Alfarata CDP, Mifflin County
4.60	4.19	2,252.5	1,264.0	Aliquippa city, Beaver County
40.53	40.51	10.4	6.9	Alleghany township, Potter County
29.62	29.62	227.5	97.8	Allegheny township, Blair County
24.63	24.63	26.0	12.5	Allegheny township, Butler County
29.42	29.37	97.1	23.2	Allegheny township, Cambria County
51.09	51.08	13.5	9.3	Allegheny township, Somerset County
24.97	24.97	11.1	7.7	Allegheny township, Venango County
31.89	31.09	262.6	113.9	Allegheny township, Westmoreland County
2.69	2.68	423.1	143.3	Alleghenyville CDP, Berks County
11.16	10.84	393.8	160.9	Allen township, Northampton County
1.04	0.97	668.0	293.8	Allenport CDP, Huntingdon County
2.21	2.12	253.3	129.2	Allenport borough, Washington County
1.97	1.97	255.3	83.8	Allensville CDP, Mifflin County
18.02	17.55	6,725.5	2,673.6	Allentown city, Lehigh County
0.59	0.59	544.1	262.7	Allenwood CDP, Union County
1.63	1.52	127.0	52.6	Allison township, Clinton County
0.67	0.67	932.8	456.7	Allison CDP, Fayette County
13.84	13.84	1,557.2	663.1	Allison Park CDP, Allegheny County
0.60	0.60	440.0	183.3	Allport CDP, Clearfield County
0.78	0.57	1,891.2	871.9	Almedia CDP, Columbia County
12.18	12.16	308.5	127.9	Alsace township, Berks County
0.34	0.34	1,405.9	564.7	Alsace Manor CDP, Berks County
0.92	0.92	654.3	345.7	Altamont CDP, Schuylkill County
9.91	9.91	4,674.1	2,137.1	Altoona city, Blair County
0.85	0.85	7,549.4	3,255.3	Ambler borough, Montgomery County
1.69	1.49	4,731.5	2,652.3	Ambridge borough, Beaver County
18.48	18.17	692.5	250.1	Amity township, Berks County
28.17	28.02	38.3	14.4	Amity township, Erie County
1.19	1.19	2,858.8	1,068.9	Amity Gardens CDP, Berks County
44.78	44.78	83.8	36.0	Amwell township, Washington County
2.42	2.42	2,752.5	1,016.5	Ancient Oaks CDP, Lehigh County
33.43	33.31	20.8	10.9	Annin township, McKean County
1.62	1.61	2,960.9	1,026.1	Annville township, Lebanon County
1.62	1.61	2,960.9	1,026.1	Annville CDP, Lebanon County
15.59	15.56	55.6	21.6	Anthony township, Lycoming County
26.25	25.90	58.0	21.2	Anthony township, Montour County
61.07	60.83	106.8	46.8	Antis township, Blair County
70.31	70.24	212.0	80.0	Antrim township, Franklin County
22.74	22.47	22.3	12.9	Apolacon township, Susquehanna County
0.35	0.31	5,312.9	2,529.0	Apollo borough, Armstrong County
0.05	0.05	6,200.0	3,840.0	Applewold borough, Armstrong County

Table 9.

Population and Housing Units: 1990 to 2010; and Area Measurements and Density: 2010—Con.

[For information concerning historical counts and geographic change, see "User Notes." For information on confidentiality, nonsampling error, and definitions, see Appendixes]

State Place and [in Selected States] County Subdivision	Population				Housing units			
	2010	2000	1990	Percent change 2000 to 2010	2010	2000	1990	Percent change 2000 to 2010
Ararat township, Susquehanna County	563	531	420	6.0	478	452	378	5.8
Arcadia University CDP, Montgomery County	595	(X)	(X)	(X)	—	(X)	(X)	(X)
Archbald borough, Lackawanna County	6,984	6,220	6,291	12.3	2,952	2,594	2,458	13.8
Ardmore CDP	12,455	12,616	12,646	-1.3	5,960	5,711	5,567	4.4
Delaware County	4,949	5,221	5,321	-5.2	2,106	2,105	2,090	—
Montgomery County	7,506	7,395	7,325	1.5	3,854	3,606	3,477	6.9
Arendtsville borough, Adams County	952	848	693	12.3	381	340	305	12.1
Aristes CDP, Columbia County	311	230	(X)	35.2	157	118	(X)	33.1
Arlington Heights CDP, Monroe County	6,333	5,132	4,768	23.4	2,600	2,131	2,015	22.0
Armagh borough, Indiana County	122	131	104	-6.9	52	59	48	-11.9
Armagh township, Mifflin County	3,863	3,988	3,627	-3.1	2,046	1,956	1,836	4.6
Armenia township, Bradford County	180	166	134	8.4	196	155	171	26.5
Armstrong township, Indiana County	2,998	3,090	3,048	-3.0	1,306	1,232	1,125	6.0
Armstrong township, Lycoming County	681	717	676	-5.0	299	334	284	-10.5
Arnold city, Westmoreland County	5,157	5,667	6,113	-9.0	2,811	2,976	3,022	-5.5
Arnold City CDP, Fayette County	498	(X)	(X)	(X)	222	(X)	(X)	(X)
Arnot CDP, Tioga County	332	(X)	(X)	(X)	188	(X)	(X)	(X)
Arona borough, Westmoreland County	370	407	397	-9.1	165	170	171	-2.9
Ashland township, Clarion County	1,114	1,081	1,019	3.1	454	434	398	4.6
Ashland borough	2,817	3,283	3,856	-14.2	1,677	1,724	1,790	-2.7
Columbia County	—	—	—	—	—	—	—	—
Schuylkill County	2,817	3,283	3,856	-14.2	1,677	1,724	1,790	-2.7
Ashley borough, Luzerne County	2,790	2,866	3,291	-2.7	1,383	1,386	1,433	-0.2
Ashville borough, Cambria County	227	279	306	-18.6	111	122	122	-9.0
Aspers CDP, Adams County	350	324	(X)	8.0	137	113	(X)	21.2
Aspinwall borough, Allegheny County	2,801	2,960	2,880	-5.4	1,497	1,584	1,532	-5.5
Aston township, Delaware County	16,592	16,203	15,088	2.4	6,091	5,978	5,264	1.9
Asylum township, Bradford County	1,058	1,097	981	-3.6	546	501	451	9.0
Atglen borough, Chester County	1,406	1,217	825	15.5	483	429	301	12.6
Athens borough, Bradford County	3,367	3,415	3,468	-1.4	1,477	1,500	1,515	-1.5
Athens township, Bradford County	5,251	5,058	4,755	3.8	2,378	2,189	1,996	8.6
Athens township, Crawford County	734	775	699	-5.3	347	326	286	6.4
Atkinson Mills CDP, Mifflin County	174	(X)	(X)	(X)	69	(X)	(X)	(X)
Atlantic CDP, Crawford County	77	43	(X)	79.1	23	15	(X)	53.3
Atlas CDP, Northumberland County	809	(X)	(X)	(X)	475	(X)	(X)	(X)
Atlasburg CDP, Washington County	401	(X)	(X)	(X)	180	(X)	(X)	(X)
Atwood borough, Armstrong County	107	112	128	-4.5	50	43	49	16.3
Auburn borough, Schuylkill County	741	839	913	-11.7	327	340	342	-3.8
Auburn township, Susquehanna County	1,939	1,816	1,639	6.8	944	866	783	9.0
Audubon CDP, Montgomery County	8,433	6,549	6,328	28.8	3,588	2,457	2,459	46.0
Austin borough, Potter County	562	623	569	-9.8	277	282	278	-1.8
Avalon borough, Allegheny County	4,705	5,294	5,784	-11.1	2,729	2,845	2,869	-4.1
Avella CDP, Washington County	804	(X)	(X)	(X)	352	(X)	(X)	(X)
Avis borough, Clinton County	1,484	1,492	1,506	-0.5	674	652	620	3.4
Avoca borough, Luzerne County	2,661	2,851	2,897	-6.7	1,235	1,267	1,131	-2.5
Avon CDP, Lebanon County	1,667	2,856	2,714	-41.6	673	916	803	-26.5
Avondale borough, Chester County	1,265	1,108	954	14.2	353	361	347	-2.2
Avonia CDP, Erie County	1,205	1,331	1,336	-9.5	521	540	512	-3.5
Avonmore borough, Westmoreland County	1,011	820	1,089	23.3	497	376	488	32.2
Ayr township, Fulton County	1,942	1,982	2,167	-2.0	916	911	881	0.5
Baden borough, Beaver County	4,135	4,377	5,074	-5.5	1,995	1,986	2,181	0.5
Baidland CDP, Washington County	1,563	1,576	1,620	-0.8	673	659	634	2.1
Baileyville CDP, Centre County	201	(X)	(X)	(X)	83	(X)	(X)	(X)
Bainbridge CDP, Lancaster County	1,355	(X)	(X)	(X)	526	(X)	(X)	(X)
Bairdford CDP, Allegheny County	698	(X)	(X)	(X)	331	(X)	(X)	(X)
Bakerstown CDP, Allegheny County	1,761	(X)	(X)	(X)	810	(X)	(X)	(X)
Bald Eagle township, Clinton County	2,065	1,898	1,809	8.8	980	870	754	12.6
Baldwin borough, Allegheny County	19,767	19,999	21,923	-1.2	9,335	8,883	8,917	5.1
Baldwin township, Allegheny County	1,992	2,244	2,479	-11.2	881	880	923	0.1
Bally borough, Berks County	1,090	1,062	973	2.6	457	426	370	7.3
Bangor borough, Northampton County	5,273	5,319	5,383	-0.9	2,262	2,249	2,253	0.6
Banks township, Carbon County	1,262	1,359	1,485	-7.1	611	620	619	-1.5
Banks township, Indiana County	1,018	997	995	2.1	476	456	426	4.4
Barkeyville borough, Venango County	207	237	274	-12.7	105	106	110	-0.9
Barnett township, Forest County	361	349	400	3.4	725	780	779	-7.1
Barnett township, Jefferson County	254	272	269	-6.6	318	378	395	-15.9
Barr township, Cambria County	2,056	2,175	2,260	-5.5	827	803	791	3.0
Barree township, Huntingdon County	469	460	450	2.0	263	247	218	6.5
Barrett township, Monroe County	4,225	3,880	3,216	8.9	2,529	2,164	1,902	16.9
Barrville CDP, Mifflin County	160	(X)	(X)	(X)	55	(X)	(X)	(X)
Barry township, Schuylkill County	932	967	845	-3.6	477	451	345	5.8
Bart township, Lancaster County	3,094	3,003	2,774	3.0	896	836	791	7.2
Bastress township, Lycoming County	546	574	513	-4.9	218	201	178	8.5
Bath borough, Northampton County	2,693	2,678	2,358	0.6	1,138	1,126	914	1.1

Table 9.

Population and Housing Units: 1990 to 2010; and Area Measurements and Density: 2010—Con.

[For information concerning historical counts and geographic change, see "User Notes." For information on confidentiality, nonsampling error, and definitions, see Appendixes]

Area measurements in square miles		Average per square mile of land		State Place and [in Selected States] County Subdivision
Total area	Land area	Population density	Housing unit density	
19.22	18.58	30.3	25.7	Ararat township, Susquehanna County
0.08	0.08	7,437.5	—	Arcadia University CDP, Montgomery County
17.10	17.09	408.7	172.7	Archbald borough, Lackawanna County
1.97	1.97	6,322.3	3,025.4	Ardmore CDP
0.78	0.78	6,344.9	2,700.0	Delaware County
1.19	1.19	6,307.6	3,238.7	Montgomery County
0.82	0.82	1,161.0	464.6	Arendtsville borough, Adams County
0.37	0.37	840.5	424.3	Aristes CDP, Columbia County
5.38	5.36	1,181.5	485.1	Arlington Heights CDP, Monroe County
0.06	0.06	2,033.3	866.7	Armagh borough, Indiana County
93.16	92.84	41.6	22.0	Armagh township, Mifflin County
18.41	18.29	9.8	10.7	Armenia township, Bradford County
37.75	37.60	79.7	34.7	Armstrong township, Indiana County
25.51	24.74	27.5	12.1	Armstrong township, Lycoming County
0.82	0.73	7,064.4	3,850.7	Arnold city, Westmoreland County
0.45	0.45	1,106.7	493.3	Arnold City CDP, Fayette County
1.04	1.03	322.3	182.5	Arnot CDP, Tioga County
0.52	0.52	711.5	317.3	Arona borough, Westmoreland County
22.52	22.43	49.7	20.2	Ashland township, Clarion County
1.66	1.66	1,697.0	1,010.2	Ashland borough
0.01	0.01	—	—	Columbia County
1.64	1.64	1,717.7	1,022.6	Schuylkill County
0.92	0.92	3,032.6	1,503.3	Ashley borough, Luzerne County
0.18	0.18	1,261.1	616.7	Ashville borough, Cambria County
0.55	0.52	673.1	263.5	Aspers CDP, Adams County
0.38	0.35	8,002.9	4,277.1	Aspinwall borough, Allegheny County
5.85	5.84	2,841.1	1,043.0	Aston township, Delaware County
26.42	25.33	41.8	21.6	Asylum township, Bradford County
0.88	0.87	1,616.1	555.2	Atglen borough, Chester County
1.82	1.80	1,870.6	820.6	Athens borough, Bradford County
45.02	43.58	120.5	54.6	Athens township, Bradford County
28.30	28.27	26.0	12.3	Athens township, Crawford County
1.02	1.02	170.6	67.6	Atkinson Mills CDP, Mifflin County
0.15	0.15	513.3	153.3	Atlantic CDP, Crawford County
0.25	0.25	3,236.0	1,900.0	Atlas CDP, Northumberland County
0.67	0.67	598.5	268.7	Atlasburg CDP, Washington County
2.11	2.09	51.2	23.9	Atwood borough, Armstrong County
1.67	1.62	457.4	201.9	Auburn borough, Schuylkill County
50.34	50.10	38.7	18.8	Auburn township, Susquehanna County
4.60	4.58	1,841.3	783.4	Audubon CDP, Montgomery County
4.04	4.04	139.1	68.6	Austin borough, Potter County
0.69	0.62	7,588.7	4,401.6	Avalon borough, Allegheny County
0.90	0.90	893.3	391.1	Avella CDP, Washington County
0.49	0.49	3,028.6	1,375.5	Avis borough, Clinton County
1.03	1.03	2,583.5	1,199.0	Avoca borough, Luzerne County
1.39	1.39	1,199.3	484.2	Avon CDP, Lebanon County
0.50	0.48	2,635.4	735.4	Avondale borough, Chester County
2.66	2.66	453.0	195.9	Avonia CDP, Erie County
1.56	1.47	687.8	338.1	Avonmore borough, Westmoreland County
46.57	46.26	42.0	19.8	Ayr township, Fulton County
2.48	2.26	1,829.6	882.7	Baden borough, Beaver County
1.95	1.95	801.5	345.1	Baidland CDP, Washington County
1.25	1.24	162.1	66.9	Baileyville CDP, Centre County
2.30	2.28	594.3	230.7	Bainbridge CDP, Lancaster County
1.51	1.51	462.3	219.2	Bairdford CDP, Allegheny County
2.18	2.18	807.8	371.6	Bakerstown CDP, Allegheny County
42.06	41.63	49.6	23.5	Bald Eagle township, Clinton County
5.89	5.78	3,419.9	1,615.1	Baldwin borough, Allegheny County
0.51	0.51	3,905.9	1,727.5	Baldwin township, Allegheny County
0.52	0.52	2,096.2	878.8	Bally borough, Berks County
1.54	1.50	3,515.3	1,508.0	Bangor borough, Northampton County
11.62	11.62	108.6	52.6	Banks township, Carbon County
31.87	31.75	32.1	15.0	Banks township, Indiana County
3.09	3.09	67.0	34.0	Barkeyville borough, Venango County
34.35	34.34	10.5	21.1	Barnett township, Forest County
15.14	14.58	17.4	21.8	Barnett township, Jefferson County
31.41	31.35	65.6	26.4	Barr township, Cambria County
24.11	23.99	19.5	11.0	Barree township, Huntingdon County
52.99	52.38	80.7	48.3	Barrett township, Monroe County
0.71	0.70	228.6	78.6	Barrville CDP, Mifflin County
16.81	16.78	55.5	28.4	Barry township, Schuylkill County
16.45	16.40	188.7	54.6	Bart township, Lancaster County
9.42	9.42	58.0	23.1	Bastress township, Lycoming County
0.91	0.90	2,992.2	1,264.4	Bath borough, Northampton County

Table 9.

Population and Housing Units: 1990 to 2010; and Area Measurements and Density: 2010—Con.

[For information concerning historical counts and geographic change, see "User Notes." For information on confidentiality, nonsampling error, and definitions, see Appendixes]

State Place and [in Selected States] County Subdivision	Population				Housing units			
	2010	2000	1990	Percent change 2000 to 2010	2010	2000	1990	Percent change 2000 to 2010
Baumstown CDP, Berks County	422	(X)	(X)	(X)	190	(X)	(X)	(X)
Beale township, Juniata County	830	726	629	14.3	382	328	266	16.5
Beallsville borough, Washington County	466	511	530	-8.8	207	216	225	-4.2
Bear Creek township, Luzerne County	2,774	2,580	2,725	7.5	1,360	1,216	1,300	11.8
Bear Creek Village borough, Luzerne County	257	284	(X)	-9.5	155	134	(X)	15.7
Bear Lake borough, Warren County	164	193	193	-15.0	70	74	72	-5.4
Bear Rocks CDP, Fayette County	1,048	(X)	(X)	(X)	534	(X)	(X)	(X)
Beaver borough, Beaver County	4,531	4,775	5,028	-5.1	2,332	2,297	2,365	1.5
Beaver township, Clarion County	1,761	1,753	1,840	0.5	807	793	747	1.8
Beaver township, Columbia County	917	885	928	3.6	436	437	411	-0.2
Beaver township, Crawford County	902	903	831	-0.1	380	376	337	1.1
Beaver township, Jefferson County	498	544	551	-8.5	254	234	232	8.5
Beaver township, Snyder County	525	527	516	-0.4	234	217	188	7.8
Beaverdale CDP, Cambria County	1,035	1,230	1,278	-15.9	486	541	537	-10.2
Beaver Falls city, Beaver County	8,987	9,920	10,687	-9.4	4,085	4,380	4,667	-6.7
Beaver Meadows borough, Carbon County	869	968	985	-10.2	446	458	427	-2.6
Beaver Springs CDP, Snyder County	674	634	(X)	6.3	299	274	(X)	9.1
Beavertown borough, Snyder County	965	870	877	10.9	417	394	379	5.8
Beccaria township, Clearfield County	1,782	1,835	1,917	-2.9	899	873	811	3.0
Bechtelsville borough, Berks County	942	931	884	1.2	372	366	318	1.6
Bedford borough, Bedford County	2,841	3,141	3,137	-9.6	1,676	1,640	1,579	2.2
Bedford township, Bedford County	5,395	5,417	4,945	-0.4	2,559	2,403	2,292	6.5
Bedminster township, Bucks County	6,574	4,804	4,602	36.8	2,561	1,868	1,733	37.1
Beech Creek borough, Clinton County	701	717	716	-2.2	301	315	298	-4.4
Beech Creek township, Clinton County	1,015	1,010	1,007	0.5	677	653	519	3.7
Beech Mountain Lakes CDP, Luzerne County	2,022	(X)	(X)	(X)	987	(X)	(X)	(X)
Belfast township, Fulton County	1,448	1,341	1,208	8.0	643	600	515	7.2
Belfast CDP, Northampton County	1,257	1,301	1,102	-3.4	521	517	441	0.8
Bell township, Clearfield County	760	825	924	-7.9	559	452	440	23.7
Bell township, Jefferson County	2,056	2,029	2,055	1.3	924	874	848	5.7
Bell township, Westmoreland County	2,348	2,458	2,353	-4.5	1,022	982	892	4.1
Bell Acres borough, Allegheny County	1,388	1,382	1,436	0.4	571	540	543	5.7
Bellefonte borough, Centre County	6,187	6,395	6,358	-3.3	3,038	2,953	2,772	2.9
Belle Vernon borough, Fayette County	1,093	1,211	1,213	-9.7	670	716	648	-6.4
Belleville CDP, Mifflin County	1,827	1,386	1,589	31.8	838	589	596	42.3
Bellevue borough, Allegheny County	8,370	8,770	9,126	-4.6	4,703	4,770	4,779	-1.4
Bellwood borough, Blair County	1,828	2,016	1,976	-9.3	782	822	809	-4.9
Belmont CDP, Cambria County	2,784	2,846	3,184	-2.2	1,368	1,350	1,360	1.3
Ben Avon borough, Allegheny County	1,781	1,917	2,096	-7.1	810	825	850	-1.8
Ben Avon Heights borough, Allegheny County	371	392	373	-5.4	137	144	150	-4.9
Bendersville borough, Adams County	641	576	560	11.3	253	222	221	14.0
Benezette township, Elk County	207	227	243	-8.8	709	867	861	-18.2
Benner township, Centre County	6,188	5,217	5,111	18.6	1,759	1,386	1,307	26.9
Bensalem township, Bucks County	60,427	58,434	56,788	3.4	25,246	23,535	22,713	7.3
Benson borough, Somerset County	191	194	277	-1.5	83	83	108	-
Bentleyville borough, Washington County	2,581	2,502	2,673	3.2	1,275	1,174	1,269	8.6
Benton borough, Columbia County	824	955	958	-13.7	420	436	415	-3.7
Benton township, Columbia County	1,245	1,216	1,094	2.4	572	547	450	4.6
Benton township, Lackawanna County	1,908	1,881	1,837	1.4	1,060	1,035	992	2.4
Berlin borough, Somerset County	2,104	2,192	2,064	-4.0	947	940	838	0.7
Berlin township, Wayne County	2,578	2,188	1,731	17.8	1,234	1,008	879	22.4
Bern township, Berks County	6,797	6,758	5,748	0.6	2,168	1,964	1,719	10.4
Bernville borough, Berks County	955	865	789	10.4	382	372	340	2.7
Berrysburg borough, Dauphin County	368	354	376	4.0	162	152	153	6.6
Berwick township, Adams County	2,389	1,818	1,831	31.4	998	715	688	39.6
Berwick borough, Columbia County	10,477	10,774	10,976	-2.8	5,035	4,992	4,890	0.9
Berwyn CDP, Chester County	3,631	(X)	(X)	(X)	1,631	(X)	(X)	(X)
Bessemer borough, Lawrence County	1,111	1,172	1,196	-5.2	498	496	500	0.4
Bethany borough, Wayne County	246	292	238	-15.8	125	128	117	-2.3
Bethel township, Armstrong County	1,183	1,290	1,261	-8.3	593	656	616	-9.6
Bethel CDP, Berks County	499	(X)	(X)	(X)	213	(X)	(X)	(X)
Bethel township, Berks County	4,112	4,166	3,676	-1.3	1,556	1,551	1,373	0.3
Bethel township, Delaware County	8,791	6,421	3,330	36.9	3,101	2,017	1,148	53.7
Bethel township, Fulton County	1,508	1,420	1,317	6.2	706	644	585	9.6
Bethel township, Lebanon County	5,007	4,526	4,343	10.6	1,944	1,710	1,575	13.7
Bethel Park municipality, Allegheny County	32,313	33,556	33,823	-3.7	14,311	13,871	12,997	3.2
Bethlehem city	74,982	71,329	71,427	5.1	31,221	29,631	28,485	5.4
Lehigh County	19,343	19,029	18,866	1.7	8,927	8,542	8,252	4.5
Northampton County	55,639	52,300	52,561	6.4	22,294	21,089	20,233	5.7
Bethlehem township, Northampton County	23,730	21,171	16,425	12.1	9,031	7,831	5,925	15.3
Beurys Lake CDP, Schuylkill County	124	133	(X)	-6.8	124	128	(X)	-3.1
Big Bass Lake CDP	1,270	(X)	(X)	(X)	1,211	(X)	(X)	(X)
Lackawanna County	1,115	(X)	(X)	(X)	1,109	(X)	(X)	(X)
Wayne County	155	(X)	(X)	(X)	102	(X)	(X)	(X)

Table 9.

Population and Housing Units: 1990 to 2010; and Area Measurements and Density: 2010—Con.

[For information concerning historical counts and geographic change, see "User Notes." For information on confidentiality, nonsampling error, and definitions, see Appendixes]

Area measurements in square miles		Average per square mile of land		State Place and [in Selected States] County Subdivision
Total area	Land area	Population density	Housing unit density	
1.00	1.00	422.0	190.0	Baumstown CDP, Berks County
21.89	21.89	37.9	17.5	Beale township, Juniata County
2.43	2.43	191.8	85.2	Beallsville borough, Washington County
67.95	66.47	41.7	20.5	Bear Creek township, Luzerne County
2.04	1.94	132.5	79.9	Bear Creek Village borough, Luzerne County
0.69	0.69	237.7	101.4	Bear Lake borough, Warren County
2.65	2.65	395.5	201.5	Bear Rocks CDP, Fayette County
1.12	0.92	4,925.0	2,534.8	Beaver borough, Beaver County
33.74	33.42	52.7	24.1	Beaver township, Clarion County
35.79	35.39	25.9	12.3	Beaver township, Columbia County
36.65	36.65	24.6	10.4	Beaver township, Crawford County
21.44	21.21	23.5	12.0	Beaver township, Jefferson County
18.54	18.38	28.6	12.7	Beaver township, Snyder County
1.55	1.55	667.7	313.5	Beaverdale CDP, Cambria County
2.35	2.13	4,219.2	1,917.8	Beaver Falls city, Beaver County
0.26	0.26	3,342.3	1,715.4	Beaver Meadows borough, Carbon County
1.36	1.35	499.3	221.5	Beaver Springs CDP, Snyder County
0.77	0.77	1,253.2	541.6	Beavertown borough, Snyder County
36.00	35.77	49.8	25.1	Beccaria township, Clearfield County
0.51	0.50	1,884.0	744.0	Bechtelsville borough, Berks County
1.11	1.09	2,606.4	1,537.6	Bedford borough, Bedford County
68.31	68.08	79.2	37.6	Bedford township, Bedford County
31.24	30.46	215.8	84.1	Bedminster township, Bucks County
0.56	0.54	1,298.1	557.4	Beech Creek borough, Clinton County
94.50	94.25	10.8	7.2	Beech Creek township, Clinton County
2.38	2.14	944.9	461.2	Beech Mountain Lakes CDP, Luzerne County
50.15	50.15	28.9	12.8	Belfast township, Fulton County
1.13	1.13	1,112.4	461.1	Belfast CDP, Northampton County
56.93	56.68	13.4	9.9	Bell township, Clearfield County
18.76	18.58	110.7	49.7	Bell township, Jefferson County
22.14	21.49	109.3	47.6	Bell township, Westmoreland County
5.37	5.37	258.5	106.3	Bell Acres borough, Allegheny County
1.85	1.85	3,344.3	1,642.2	Bellefonte borough, Centre County
0.31	0.25	4,372.0	2,680.0	Belle Vernon borough, Fayette County
2.00	2.00	913.5	419.0	Belleville CDP, Mifflin County
1.12	1.01	8,287.1	4,656.4	Bellevue borough, Allegheny County
0.42	0.42	4,352.4	1,861.9	Bellwood borough, Blair County
1.77	1.76	1,581.8	777.3	Belmont CDP, Cambria County
0.46	0.38	4,686.8	2,131.6	Ben Avon borough, Allegheny County
0.17	0.17	2,182.4	805.9	Ben Avon Heights borough, Allegheny County
0.45	0.45	1,424.4	562.2	Bendersville borough, Adams County
107.15	106.67	1.9	6.6	Benezette township, Elk County
28.35	28.35	218.3	62.0	Benner township, Centre County
20.93	19.84	3,045.7	1,272.5	Bensalem township, Bucks County
0.35	0.35	545.7	237.1	Benson borough, Somerset County
3.70	3.70	697.6	344.6	Bentleyville borough, Washington County
0.62	0.60	1,373.3	700.0	Benton borough, Columbia County
19.94	19.67	63.3	29.1	Benton township, Columbia County
24.97	24.33	78.4	43.6	Benton township, Lackawanna County
0.92	0.92	2,287.0	1,029.3	Berlin borough, Somerset County
39.56	38.45	67.0	32.1	Berlin township, Wayne County
20.16	19.35	351.3	112.0	Bern township, Berks County
0.44	0.43	2,220.9	888.4	Bernville borough, Berks County
0.61	0.61	603.3	265.6	Berrysburg borough, Dauphin County
7.74	7.72	309.5	129.3	Berwick township, Adams County
3.25	3.08	3,401.6	1,634.7	Berwick borough, Columbia County
1.87	1.86	1,952.2	876.9	Berwyn CDP, Chester County
1.73	1.65	673.3	301.8	Bessemer borough, Lawrence County
0.50	0.50	492.0	250.0	Bethany borough, Wayne County
15.86	15.27	77.5	38.8	Bethel township, Armstrong County
0.88	0.88	567.0	242.0	Bethel CDP, Berks County
42.33	42.22	97.4	36.9	Bethel township, Berks County
5.41	5.41	1,625.0	573.2	Bethel township, Delaware County
37.07	37.06	40.7	19.1	Bethel township, Fulton County
34.61	34.59	144.8	56.2	Bethel township, Lebanon County
11.67	11.67	2,768.9	1,226.3	Bethel Park municipality, Allegheny County
19.45	19.10	3,925.8	1,634.6	Bethlehem city
4.40	4.30	4,498.4	2,076.0	Lehigh County
15.05	14.80	3,759.4	1,506.4	Northampton County
14.56	14.38	1,650.2	628.0	Bethlehem township, Northampton County
0.41	0.39	317.9	317.9	Beurys Lake CDP, Schuylkill County
4.37	4.13	307.5	293.2	Big Bass Lake CDP
3.54	3.30	337.9	336.1	Lackawanna County
0.83	0.83	186.7	122.9	Wayne County

Table 9.

Population and Housing Units: 1990 to 2010; and Area Measurements and Density: 2010—Con.

[For information concerning historical counts and geographic change, see "User Notes." For information on confidentiality, nonsampling error, and definitions, see Appendixes]

State Place and [in Selected States] County Subdivision	Population				Housing units			
	2010	2000	1990	Percent change 2000 to 2010	2010	2000	1990	Percent change 2000 to 2010
Big Beaver borough, Beaver County	1,970	2,186	2,298	-9.9	895	905	889	-1.1
Bigler CDP, Clearfield County	398	(X)	(X)	(X)	175	(X)	(X)	(X)
Bigler township, Clearfield County	1,289	1,368	1,391	-5.8	638	647	653	-1.4
Biglerville borough, Adams County	1,200	1,101	993	9.0	509	460	420	10.7
Big Run borough, Jefferson County	624	686	699	-9.0	296	307	326	-3.6
Bingham township, Potter County	684	687	557	-0.4	354	308	300	14.9
Birchwood Lakes CDP, Pike County	1,386	(X)	(X)	(X)	826	(X)	(X)	(X)
Bird-in-Hand CDP, Lancaster County	402	(X)	(X)	(X)	136	(X)	(X)	(X)
Birdsboro borough, Berks County	5,163	5,064	4,222	2.0	2,014	1,927	1,634	4.5
Birmingham township, Chester County	4,208	4,221	2,636	-0.3	1,459	1,413	866	3.3
Birmingham borough, Huntingdon County	90	91	109	-1.1	45	44	54	2.3
Black township, Somerset County	926	980	942	-5.5	411	400	403	2.8
Black Creek township, Luzerne County	2,016	2,132	1,937	-5.4	1,079	965	786	11.8
Blacklick township, Cambria County	2,013	2,200	2,206	-8.5	903	897	805	0.7
Black Lick CDP, Indiana County	1,462	1,438	1,100	1.7	641	597	436	7.4
Black Lick township, Indiana County	1,237	1,317	1,225	-6.1	552	540	460	2.2
Blain borough, Perry County	263	252	266	4.4	104	102	107	2.0
Blaine township, Washington County	690	597	682	15.6	262	223	256	17.5
Blair township, Blair County	4,494	4,587	3,994	-2.0	1,895	1,846	1,577	2.7
Blairsville borough, Indiana County	3,412	3,607	3,595	-5.4	1,772	1,830	1,780	-3.2
Blakely borough, Lackawanna County	6,564	7,027	7,222	-6.6	3,024	3,010	2,928	0.5
Blanchard CDP, Centre County	740	621	(X)	19.2	317	255	(X)	24.3
Blandburg CDP, Cambria County	402	(X)	(X)	(X)	185	(X)	(X)	(X)
Blandon CDP, Berks County	7,152	(X)	(X)	(X)	2,569	(X)	(X)	(X)
Blawnox borough, Allegheny County	1,432	1,550	1,626	-7.6	899	931	913	-3.4
Bloom township, Clearfield County	414	412	454	0.5	228	220	191	3.6
Bloomfield township, Bedford County	1,016	973	766	4.4	373	356	296	4.8
Bloomfield township, Crawford County	1,919	2,051	1,839	-6.4	1,653	1,467	1,329	12.7
Bloomfield borough, Perry County	1,247	1,077	1,092	15.8	485	425	425	14.1
Blooming Grove township, Pike County	4,819	3,621	2,022	33.1	3,971	3,273	3,104	21.3
Blooming Valley borough, Crawford County	337	378	391	-10.8	144	156	149	-7.7
Bloomsburg town, Columbia County	14,855	12,375	12,439	20.0	5,121	4,399	4,192	16.4
Bloss township, Tioga County	353	354	388	-0.3	210	195	183	7.7
Blossburg borough, Tioga County	1,538	1,480	1,571	3.9	703	694	686	1.3
Blue Ball CDP, Lancaster County	1,031	(X)	(X)	(X)	404	(X)	(X)	(X)
Blue Bell CDP, Montgomery County	6,067	6,395	6,091	-5.1	2,610	2,503	2,371	4.3
Blue Ridge Summit CDP, Franklin County	891	(X)	(X)	(X)	413	(X)	(X)	(X)
Blythe township, Schuylkill County	924	905	1,023	2.1	426	421	440	1.2
Boalsburg CDP, Centre County	3,722	3,578	2,206	4.0	1,613	1,382	853	16.7
Bobtown CDP, Greene County	757	(X)	(X)	(X)	340	(X)	(X)	(X)
Boggs township, Armstrong County	936	979	981	-4.4	399	486	461	-17.9
Boggs township, Centre County	2,985	2,834	2,686	5.3	1,342	1,162	998	15.5
Boggs township, Clearfield County	1,751	1,837	1,907	-4.7	833	791	730	5.3
Boiling Springs CDP, Cumberland County	3,225	2,769	1,978	16.5	1,263	1,070	720	18.0
Bolivar borough, Westmoreland County	465	501	544	-7.2	208	220	229	-5.5
Bonneauville borough, Adams County	1,800	1,378	1,282	30.6	692	514	447	34.6
Boothwyn CDP, Delaware County	4,933	5,206	5,069	-5.2	2,123	2,126	2,099	-0.1
Boston CDP, Allegheny County	545	(X)	(X)	(X)	263	(X)	(X)	(X)
Boswell borough, Somerset County	1,277	1,364	1,485	-6.4	663	681	670	-2.6
Bowers CDP, Berks County	326	(X)	(X)	(X)	134	(X)	(X)	(X)
Bowmanstown borough, Carbon County	937	895	888	4.7	429	417	371	2.9
Bowmansville CDP, Lancaster County	2,077	(X)	(X)	(X)	754	(X)	(X)	(X)
Boyertown borough, Berks County	4,055	3,940	3,759	2.9	2,026	1,885	1,713	7.5
Brackenridge borough, Allegheny County	3,260	3,543	3,784	-8.0	1,689	1,700	1,756	-0.6
Braddock borough, Allegheny County	2,159	2,912	4,682	-25.9	1,086	1,624	2,641	-33.1
Braddock Hills borough, Allegheny County	1,880	1,998	2,026	-5.9	1,078	1,077	1,071	0.1
Bradenville CDP, Westmoreland County	545	(X)	(X)	(X)	253	(X)	(X)	(X)
Bradford township, Clearfield County	3,034	3,314	2,504	-8.4	1,331	1,296	945	2.7
Bradford city, McKean County	8,770	9,175	9,625	-4.4	4,157	4,371	4,477	-4.9
Bradford township, McKean County	4,805	4,816	5,065	-0.2	1,826	1,851	1,852	-1.4
Bradford Woods borough, Allegheny County	1,171	1,149	1,329	1.9	497	478	476	4.0
Brady township, Butler County	1,310	1,452	834	-9.8	560	600	390	-6.7
Brady township, Clarion County	55	62	78	-11.3	48	29	38	65.5
Brady township, Clearfield County	2,000	2,010	2,023	-0.5	854	825	764	3.5
Brady township, Huntingdon County	1,172	1,035	1,053	13.2	486	440	399	10.5
Brady township, Lycoming County	521	1,351	822	-61.4	203	186	179	9.1
Bradys Bend township, Armstrong County	773	939	963	-17.7	517	582	592	-11.2
Braintown township, Wyoming County	502	508	465	-1.2	313	274	249	14.2
Branch township, Schuylkill County	1,840	1,871	2,051	-1.7	818	789	812	3.7
Branchdale CDP, Schuylkill County	388	436	(X)	-11.0	205	204	(X)	0.5
Brandonville CDP, Schuylkill County	197	217	(X)	-9.2	96	99	(X)	-3.0
Bratton township, Mifflin County	1,317	1,259	1,427	4.6	660	605	680	9.1
Brave CDP, Greene County	201	(X)	(X)	(X)	80	(X)	(X)	(X)
Brecknock township, Berks County	4,585	4,459	3,770	2.8	1,733	1,611	1,332	7.6

Table 9.

Population and Housing Units: 1990 to 2010; and Area Measurements and Density: 2010—Con.

[For information concerning historical counts and geographic change, see "User Notes." For information on confidentiality, nonsampling error, and definitions, see Appendixes]

Area measurements in square miles		Average per square mile of land		State Place and [in Selected States] County Subdivision
Total area	Land area	Population density	Housing unit density	
18.03	17.79	110.7	50.3	Big Beaver borough, Beaver County
1.22	1.21	328.9	144.6	Bigler CDP, Clearfield County
24.58	24.28	53.1	26.3	Bigler township, Clearfield County
0.65	0.65	1,846.2	783.1	Biglerville borough, Adams County
0.71	0.69	904.3	429.0	Big Run borough, Jefferson County
35.74	35.73	19.1	9.9	Bingham township, Potter County
1.45	1.25	1,108.8	660.8	Birchwood Lakes CDP, Pike County
0.62	0.62	648.4	219.4	Bird-in-Hand CDP, Lancaster County
1.37	1.33	3,882.0	1,514.3	Birdsboro borough, Berks County
6.43	6.32	665.8	230.9	Birmingham township, Chester County
0.06	0.06	1,500.0	750.0	Birmingham borough, Huntingdon County
42.74	42.73	21.7	9.6	Black township, Somerset County
24.49	24.40	82.6	44.2	Black Creek township, Luzerne County
31.20	31.15	64.6	29.0	Blacklick township, Cambria County
2.59	2.57	568.9	249.4	Black Lick CDP, Indiana County
27.94	27.33	45.3	20.2	Black Lick township, Indiana County
0.32	0.32	821.9	325.0	Blain borough, Perry County
11.88	11.88	58.1	22.1	Blaine township, Washington County
13.69	13.61	330.2	139.2	Blair township, Blair County
1.41	1.41	2,419.9	1,256.7	Blairsville borough, Indiana County
3.81	3.81	1,722.8	793.7	Blakely borough, Lackawanna County
1.22	1.22	606.6	259.8	Blanchard CDP, Centre County
0.48	0.48	837.5	385.4	Blandburg CDP, Cambria County
4.44	4.44	1,610.8	578.6	Blandon CDP, Berks County
0.44	0.30	4,773.3	2,996.7	Blawnox borough, Allegheny County
18.89	18.83	22.0	12.1	Bloom township, Clearfield County
19.40	19.39	52.4	19.2	Bloomfield township, Bedford County
38.24	37.91	50.6	43.6	Bloomfield township, Crawford County
0.61	0.61	2,044.3	795.1	Bloomfield borough, Perry County
76.99	74.83	64.4	53.1	Blooming Grove township, Pike County
1.97	1.94	173.7	74.2	Blooming Valley borough, Crawford County
4.69	4.35	3,414.9	1,177.2	Bloomsburg town, Columbia County
23.52	23.43	15.1	9.0	Bloss township, Tioga County
4.65	4.65	330.8	151.2	Blossburg borough, Tioga County
1.20	1.19	866.4	339.5	Blue Ball CDP, Lancaster County
5.39	5.39	1,125.6	484.2	Blue Bell CDP, Montgomery County
0.72	0.72	1,237.5	573.6	Blue Ridge Summit CDP, Franklin County
27.77	27.59	33.5	15.4	Blythe township, Schuylkill County
5.79	5.79	642.8	278.6	Boalsburg CDP, Centre County
0.63	0.63	1,201.6	539.7	Bobtown CDP, Greene County
24.91	24.58	38.1	16.2	Boggs township, Armstrong County
51.62	51.46	58.0	26.1	Boggs township, Centre County
36.52	36.19	48.4	23.0	Boggs township, Clearfield County
2.48	2.47	1,305.7	511.3	Boiling Springs CDP, Cumberland County
0.18	0.17	2,735.3	1,223.5	Bolivar borough, Westmoreland County
0.97	0.97	1,855.7	713.4	Bonneauville borough, Adams County
1.25	1.25	3,946.4	1,698.4	Boothwyn CDP, Delaware County
0.36	0.33	1,651.5	797.0	Boston CDP, Allegheny County
0.74	0.74	1,725.7	895.9	Boswell borough, Somerset County
0.61	0.61	534.4	219.7	Bowers CDP, Berks County
0.80	0.77	1,216.9	557.1	Bowmanstown borough, Carbon County
1.89	1.84	1,128.8	409.8	Bowmansville CDP, Lancaster County
0.78	0.78	5,198.7	2,597.4	Boyertown borough, Berks County
0.56	0.51	6,392.2	3,311.8	Brackenridge borough, Allegheny County
0.65	0.56	3,855.4	1,939.3	Braddock borough, Allegheny County
0.96	0.95	1,978.9	1,134.7	Braddock Hills borough, Allegheny County
0.41	0.41	1,329.3	617.1	Bradenville CDP, Westmoreland County
38.85	38.33	79.2	34.7	Bradford township, Clearfield County
3.42	3.35	2,617.9	1,240.9	Bradford city, McKean County
56.44	56.09	85.7	32.6	Bradford township, McKean County
0.89	0.89	1,315.7	558.4	Bradford Woods borough, Allegheny County
17.38	17.04	76.9	32.9	Brady township, Butler County
2.25	1.65	33.3	29.1	Brady township, Clarion County
37.37	37.23	53.7	22.9	Brady township, Clearfield County
31.37	31.20	37.6	15.6	Brady township, Huntingdon County
9.05	8.84	58.9	23.0	Brady township, Lycoming County
12.61	12.61	61.3	41.0	Bradys Bend township, Armstrong County
6.17	5.83	86.1	53.7	Braintrim township, Wyoming County
11.54	11.47	160.4	71.3	Branch township, Schuylkill County
0.71	0.71	546.5	288.7	Branchdale CDP, Schuylkill County
1.40	1.40	140.7	68.6	Brandonville CDP, Schuylkill County
33.25	32.79	40.2	20.1	Bratton township, Mifflin County
0.89	0.89	225.8	89.9	Brave CDP, Greene County
17.76	17.67	259.5	98.1	Brecknock township, Berks County

Table 9.

Population and Housing Units: 1990 to 2010; and Area Measurements and Density: 2010—Con.

[For information concerning historical counts and geographic change, see "User Notes." For information on confidentiality, nonsampling error, and definitions, see Appendixes]

State Place and [in Selected States] County Subdivision	Population				Housing units			
	2010	2000	1990	Percent change 2000 to 2010	2010	2000	1990	Percent change 2000 to 2010
Brecknock township, Lancaster County	7,199	6,699	5,197	7.5	2,444	2,161	1,662	13.1
Breinigsville CDP, Lehigh County	4,138	(X)	(X)	(X)	1,677	(X)	(X)	(X)
Brentwood borough, Allegheny County	9,643	10,466	10,823	-7.9	4,792	4,895	4,775	-2.1
Bressler CDP, Dauphin County	1,437	(X)	(X)	(X)	624	(X)	(X)	(X)
Briar Creek borough, Columbia County	660	651	616	1.4	314	280	252	12.1
Briar Creek township, Columbia County	3,016	3,061	3,010	-1.5	1,397	1,351	1,182	3.4
Brickerville CDP, Lancaster County	1,309	1,287	1,268	1.7	455	438	410	3.9
Bridgeport borough, Montgomery County	4,554	4,371	4,287	4.2	2,161	2,088	1,894	3.5
Bridgeton township, Bucks County	1,277	1,408	1,378	-9.3	622	612	573	1.6
Bridgeville borough, Allegheny County	5,148	5,341	5,445	-3.6	2,677	2,656	2,617	0.8
Bridgewater borough, Beaver County	704	739	751	-4.7	395	361	351	9.4
Bridgewater township, Susquehanna County	2,844	2,668	2,368	6.6	1,303	1,245	1,063	4.7
Brighton township, Beaver County	8,227	8,024	7,489	2.5	3,145	2,875	2,544	9.4
Brisbin borough, Clearfield County	411	413	369	-0.5	193	181	152	6.6
Bristol borough, Bucks County	9,726	9,923	10,405	-2.0	4,237	4,207	4,137	0.7
Bristol township, Bucks County	54,582	55,521	57,129	-1.7	20,887	20,486	20,073	2.0
Brittany Farms-The Highlands CDP, Bucks County	3,695	3,268	2,747	13.1	1,609	1,441	1,146	11.7
Broad Top township, Bedford County	1,687	1,827	1,918	-7.7	890	888	867	0.2
Broad Top City borough, Huntingdon County	452	384	331	17.7	184	178	150	3.4
Brockway borough, Jefferson County	2,072	2,182	2,207	-5.0	996	994	999	0.2
Brodheads CDP, Monroe County	1,800	1,637	1,389	10.0	743	667	578	11.4
Brokenstraw township, Warren County	1,884	2,068	1,962	-8.9	981	953	887	2.9
Brookfield township, Tioga County	421	443	432	-5.0	251	247	229	1.6
Brookhaven borough, Delaware County	8,006	7,985	8,570	0.3	3,690	3,595	3,596	2.6
Brooklyn township, Susquehanna County	963	889	873	8.3	443	403	369	9.9
Brookville borough, Jefferson County	3,924	4,230	4,184	-7.2	1,947	1,976	1,910	-1.5
Broomall CDP, Delaware County	10,789	11,046	10,930	-2.3	4,349	4,339	4,280	0.2
Brothersvalley township, Somerset County	2,398	2,415	2,395	-0.7	985	917	875	7.4
Brown township, Lycoming County	96	111	102	-13.5	400	353	334	13.3
Brown township, Mifflin County	4,053	3,852	3,320	5.2	1,721	1,523	1,326	13.0
Brownstown borough, Cambria County	744	883	937	-15.7	346	372	393	-7.0
Brownstown CDP, Lancaster County	2,816	(X)	(X)	(X)	993	(X)	(X)	(X)
Brownsville borough, Fayette County	2,331	2,804	3,164	-16.9	1,371	1,550	1,541	-11.5
Brownsville township, Fayette County	683	769	847	-11.2	332	362	396	-8.3
Browtown CDP, Luzerne County	1,418	(X)	(X)	(X)	671	(X)	(X)	(X)
Bruin borough, Butler County	524	534	646	-1.9	216	228	262	-5.3
Brush Creek township, Fulton County	819	730	643	12.2	457	394	369	16.0
Brush Valley township, Indiana County	1,858	1,881	1,811	-1.2	779	801	769	-2.7
Bryn Athyn borough, Montgomery County	1,375	1,351	1,081	1.8	453	381	336	18.9
Bryn Mawr CDP, Montgomery County	3,779	4,242	3,271	-10.9	1,401	1,481	1,498	-5.4
Buck township, Luzerne County	435	396	371	9.8	259	252	248	2.8
Buckhorn CDP, Columbia County	318	176	(X)	80.7	137	63	(X)	117.5
Buckingham township, Bucks County	20,075	16,442	9,364	22.1	7,433	5,861	3,283	26.8
Buckingham township, Wayne County	520	656	648	-20.7	523	526	464	-0.6
Buck Run CDP, Schuylkill County	176	203	(X)	-13.3	79	78	(X)	1.3
Buffalo township, Butler County	7,307	6,827	6,317	7.0	2,977	2,612	2,321	14.0
Buffalo township, Perry County	1,219	1,128	1,080	8.1	528	472	425	11.9
Buffalo township, Union County	3,538	3,207	2,877	10.3	1,389	1,215	1,011	14.3
Buffalo township, Washington County	2,069	2,100	2,148	-1.5	868	803	782	8.1
Buffington CDP, Fayette County	292	(X)	(X)	(X)	159	(X)	(X)	(X)
Buffington township, Indiana County	1,328	1,275	1,217	4.2	536	517	466	3.7
Bulger CDP, Washington County	407	(X)	(X)	(X)	181	(X)	(X)	(X)
Bullskin township, Fayette County	6,966	7,782	7,323	-10.5	3,093	3,206	2,809	-3.5
Burgettstown borough, Washington County	1,388	1,576	1,634	-11.9	674	703	739	-4.1
Burlington borough, Bradford County	156	182	172	-14.3	70	64	73	9.4
Burlington township, Bradford County	791	799	705	-1.0	418	385	343	8.6
Burnham borough, Mifflin County	2,054	2,144	2,197	-4.2	934	983	955	-5.0
Burnside township, Centre County	439	410	390	7.1	368	325	243	13.2
Burnside borough, Clearfield County	234	283	350	-17.3	107	115	122	-7.0
Burnside township, Clearfield County	1,076	1,128	1,137	-4.6	583	530	476	10.0
Burrell township, Armstrong County	689	749	728	-8.0	331	346	286	-4.3
Burrell township, Indiana County	4,393	3,746	3,669	17.3	1,860	1,632	1,501	14.0
Bushkill township, Northampton County	8,178	6,982	5,512	17.1	2,927	2,406	1,883	21.7
Butler township, Adams County	2,567	2,678	2,514	-4.1	1,055	1,024	918	3.0
Butler city, Butler County	13,757	15,121	15,714	-9.0	6,913	7,402	7,414	-6.6
Butler township, Butler County	17,248	17,185	17,625	0.4	7,875	7,500	7,051	5.0
Butler township, Luzerne County	9,221	7,166	6,023	28.7	3,864	2,747	2,146	40.7
Butler township, Schuylkill County	5,224	4,987	4,099	4.8	1,672	1,540	1,639	8.6
Byrnedale CDP, Elk County	427	(X)	(X)	(X)	194	(X)	(X)	(X)
Cadogan township, Armstrong County	344	390	427	-11.8	167	181	180	-7.7
Caernarvon township, Berks County	4,006	2,312	1,933	73.3	1,512	925	766	63.5
Caernarvon township, Lancaster County	4,748	4,278	3,946	11.0	1,532	1,303	1,155	17.6
Cairnbrook CDP, Somerset County	520	(X)	(X)	(X)	260	(X)	(X)	(X)
California borough, Washington County	6,795	5,274	5,748	28.8	2,241	2,092	2,038	7.1

Table 9.

Population and Housing Units: 1990 to 2010; and Area Measurements and Density: 2010—Con.

[For information concerning historical counts and geographic change, see "User Notes." For information on confidentiality, nonsampling error, and definitions, see Appendixes]

Area measurements in square miles		Average per square mile of land		State Place and [in Selected States] County Subdivision
Total area	Land area	Population density	Housing unit density	
24.87	24.65	292.0	99.1	Brecknock township, Lancaster County
3.23	3.22	1,285.1	520.8	Breignsville CDP, Lehigh County
1.45	1.45	6,650.3	3,304.8	Brentwood borough, Allegheny County
0.31	0.31	4,635.5	2,012.9	Bressler CDP, Dauphin County
1.84	1.65	400.0	190.3	Briar Creek borough, Columbia County
21.18	20.95	144.0	66.7	Briar Creek township, Columbia County
2.19	2.17	603.2	209.7	Brickerville CDP, Lancaster County
0.71	0.66	6,900.0	3,274.2	Bridgeport borough, Montgomery County
6.80	6.58	194.1	94.5	Bridgeton township, Bucks County
1.10	1.10	4,680.0	2,433.6	Bridgeville borough, Allegheny County
0.73	0.62	1,135.5	637.1	Bridgewater borough, Beaver County
41.41	41.05	69.3	31.7	Bridgewater township, Susquehanna County
19.44	19.40	424.1	162.1	Brighton township, Beaver County
0.73	0.71	578.9	271.8	Brisbin borough, Clearfield County
1.86	1.62	6,003.7	2,615.4	Bristol borough, Bucks County
17.20	15.94	3,424.2	1,310.4	Bristol township, Bucks County
1.20	1.19	3,105.0	1,352.1	Brittany Farms-The Highlands CDP, Bucks County
48.48	48.18	35.0	18.5	Broad Top township, Bedford County
0.68	0.68	664.7	270.6	Broad Top City borough, Huntingdon County
1.18	1.14	1,817.5	873.7	Brockway borough, Jefferson County
4.32	4.27	421.5	174.0	Brodheads CDP, Monroe County
38.23	38.05	49.5	25.8	Brokenstraw township, Warren County
31.77	31.77	13.3	7.9	Brookfield township, Tioga County
1.71	1.71	4,681.9	2,157.9	Brookhaven borough, Delaware County
24.48	24.29	39.6	18.2	Brooklyn township, Susquehanna County
3.22	3.13	1,253.7	622.0	Brookville borough, Jefferson County
2.89	2.89	3,733.2	1,504.8	Broomall CDP, Delaware County
62.63	62.61	38.3	15.7	Brothersvalley township, Somerset County
74.03	73.34	1.3	5.5	Brown township, Lycoming County
32.92	32.82	123.5	52.4	Brown township, Mifflin County
0.23	0.23	3,234.8	1,504.3	Brownstown borough, Cambria County
2.53	2.49	1,130.9	398.8	Brownstown CDP, Lancaster County
1.09	0.98	2,378.6	1,399.0	Brownsville borough, Fayette County
1.55	1.50	455.3	221.3	Brownsville township, Fayette County
0.46	0.46	3,082.6	1,458.7	Browntown CDP, Luzerne County
1.83	1.83	286.3	118.0	Bruin borough, Butler County
54.29	54.29	15.1	8.4	Brush Creek township, Fulton County
42.54	41.38	44.9	18.8	Brush Valley township, Indiana County
1.93	1.93	712.4	234.7	Bryn Athyn borough, Montgomery County
0.63	0.63	5,998.4	2,223.8	Bryn Mawr CDP, Montgomery County
16.80	16.75	26.0	15.5	Buck township, Luzerne County
0.68	0.67	474.6	204.5	Buckhorn CDP, Columbia County
33.02	32.88	610.6	226.1	Buckingham township, Bucks County
45.37	44.17	11.8	11.8	Buckingham township, Wayne County
0.50	0.50	352.0	158.0	Buck Run CDP, Schuylkill County
24.35	24.30	300.7	122.5	Buffalo township, Butler County
20.17	20.10	60.6	26.3	Buffalo township, Perry County
30.33	30.13	117.4	46.1	Buffalo township, Union County
20.37	20.36	101.6	42.6	Buffalo township, Washington County
0.16	0.16	1,825.0	993.8	Buffington CDP, Fayette County
30.67	30.50	43.5	17.6	Buffington township, Indiana County
1.44	1.44	282.6	125.7	Bulger CDP, Washington County
43.64	43.53	160.0	71.1	Bullskin township, Fayette County
0.62	0.62	2,238.7	1,087.1	Burgettstown borough, Washington County
0.60	0.58	269.0	120.7	Burlington borough, Bradford County
25.28	25.07	31.6	16.7	Burlington township, Bradford County
1.07	1.05	1,956.2	889.5	Burnham borough, Mifflin County
90.41	89.63	4.9	4.1	Burnside township, Centre County
1.74	1.68	139.3	63.7	Burnside borough, Clearfield County
44.22	44.00	24.5	13.3	Burnside township, Clearfield County
21.98	21.46	32.1	15.4	Burrell township, Armstrong County
24.39	23.88	184.0	77.9	Burrell township, Indiana County
25.25	24.89	328.6	117.6	Bushkill township, Northampton County
24.06	23.96	107.1	44.0	Butler township, Adams County
2.72	2.72	5,057.7	2,541.5	Butler city, Butler County
21.75	21.62	797.8	364.2	Butler township, Butler County
33.61	33.36	276.4	115.8	Butler township, Luzerne County
26.07	26.04	200.6	64.2	Butler township, Schuylkill County
1.25	1.25	341.6	155.2	Byrnedale CDP, Elk County
1.11	0.99	347.5	168.7	Cadogan township, Armstrong County
8.91	8.89	450.6	170.1	Caernarvon township, Berks County
23.07	22.96	206.8	66.7	Caernarvon township, Lancaster County
0.84	0.84	619.0	309.5	Cairnbrook CDP, Somerset County
11.23	11.01	617.2	203.5	California borough, Washington County

Table 9.

Population and Housing Units: 1990 to 2010; and Area Measurements and Density: 2010—Con.

[For information concerning historical counts and geographic change, see "User Notes." For information on confidentiality, nonsampling error, and definitions, see Appendixes]

State Place and [in Selected States] County Subdivision	Population				Housing units			
	2010	2000	1990	Percent change 2000 to 2010	2010	2000	1990	Percent change 2000 to 2010
Callensburg borough, Clarion County	207	224	205	-7.6	101	100	91	1.0
Callery borough, Butler County	394	444	420	-11.3	161	164	150	-1.8
Callimont borough, Somerset County	41	51	55	-19.6	24	24	24	-
Cain CDP, Chester County	1,519	(X)	(X)	(X)	627	(X)	(X)	(X)
Cain township, Chester County	13,817	11,916	11,997	16.0	5,612	4,535	4,268	23.7
Calumet CDP, Westmoreland County	1,241	(X)	(X)	(X)	555	(X)	(X)	(X)
Cambria township, Cambria County	6,099	6,323	6,357	-3.5	2,199	2,105	2,050	4.5
Cambridge township, Crawford County	1,563	1,486	1,496	5.2	742	701	634	5.8
Cambridge Springs borough, Crawford County	2,595	2,363	1,837	9.8	748	761	778	-1.7
Campbelltown CDP, Lebanon County	3,616	2,415	1,609	49.7	1,462	939	637	55.7
Camp Hill borough, Cumberland County	7,888	7,636	7,831	3.3	3,545	3,529	3,589	0.5
Canaan township, Wayne County	3,963	1,916	1,274	106.8	420	369	361	13.8
Canadohta Lake CDP, Lackawanna County	516	572	(X)	-9.8	1,023	882	(X)	16.0
Canal township, Venango County	1,023	1,008	1,067	1.5	465	432	417	7.6
Canoe township, Indiana County	1,505	1,670	1,915	-9.9	680	690	717	-1.4
Canonsburg borough, Washington County	8,992	8,607	9,200	4.5	4,529	4,144	4,086	9.3
Canton borough, Bradford County	1,976	1,807	1,966	9.4	939	824	837	14.0
Canton township, Bradford County	2,143	2,084	2,099	2.8	914	858	824	6.5
Canton township, Washington County	8,375	8,826	9,256	-5.1	3,760	3,771	3,626	-0.3
Carbon township, Huntingdon County	375	428	438	-12.4	205	201	198	2.0
Carbondale city, Lackawanna County	8,891	9,804	10,664	-9.3	4,144	4,527	4,489	-8.5
Carbondale township, Lackawanna County	1,115	1,008	907	10.6	495	433	348	14.3
Carlisle borough, Cumberland County	18,682	17,970	18,419	4.0	8,404	8,032	7,690	4.6
Carmichaels borough, Greene County	483	556	532	-13.1	230	255	255	-9.8
Carnegie borough, Allegheny County	7,972	8,389	9,278	-5.0	4,329	4,249	4,478	1.9
Carnot-Moon CDP, Allegheny County	11,372	10,637	10,187	6.9	5,354	4,943	4,256	8.3
Carroll township, Perry County	5,269	5,095	4,597	3.4	2,207	2,036	1,660	8.4
Carroll township, Washington County	5,640	5,677	6,210	-0.7	2,487	2,344	2,434	6.1
Carroll township, York County	5,939	4,715	3,287	26.0	2,248	1,733	1,210	29.7
Carrolltown borough, Cambria County	853	1,049	1,286	-18.7	391	440	478	-11.1
Carroll Valley borough, Adams County	3,876	3,291	1,457	17.8	1,498	1,261	642	18.8
Cascade township, Lycoming County	413	419	382	-1.4	279	245	237	13.9
Cashtown CDP, Adams County	459	(X)	(X)	(X)	182	(X)	(X)	(X)
Cass township, Huntingdon County	1,119	1,062	998	5.4	653	622	517	5.0
Cass township, Schuylkill County	1,958	1,840	2,088	6.4	879	848	908	3.7
Cassandra borough, Cambria County	147	136	192	8.1	71	57	74	24.6
Casselman borough, Somerset County	94	99	89	-5.1	40	46	43	-13.0
Cassville borough, Huntingdon County	143	152	183	-5.9	67	69	83	-2.9
Castanea township, Clinton County	1,185	1,233	1,188	-3.9	548	531	481	3.2
Castanea CDP, Clinton County	1,125	1,189	1,123	-5.4	522	512	457	2.0
Castle Shannon borough, Allegheny County	8,316	8,556	9,135	-2.8	4,146	4,037	4,066	2.7
Catasauqua borough, Lehigh County	6,436	6,588	6,662	-2.3	2,792	2,747	2,625	1.6
Catawissa borough, Columbia County	1,552	1,589	1,683	-2.3	777	762	768	2.0
Catawissa township, Columbia County	932	944	1,037	-1.3	425	402	393	5.7
Catharine township, Blair County	724	758	738	-4.5	328	311	306	5.5
Cecil township, Washington County	11,271	9,756	8,948	15.5	4,858	4,005	3,228	21.3
Cecil-Bishop CDP, Washington County	2,476	2,585	2,701	-4.2	1,041	992	974	4.9
Cedar Crest CDP, Mifflin County	195	(X)	(X)	(X)	100	(X)	(X)	(X)
Cementon CDP, Lehigh County	1,538	(X)	(X)	(X)	639	(X)	(X)	(X)
Center township, Beaver County	11,795	11,492	10,742	2.6	4,907	4,438	3,997	10.6
Center township, Butler County	7,898	8,182	6,239	-3.5	3,636	3,482	2,436	4.4
Center township, Greene County	1,267	1,393	1,460	-9.0	572	566	536	1.1
Center township, Indiana County	4,764	4,876	5,257	-2.3	2,146	2,132	2,080	0.7
Center township, Snyder County	2,458	2,162	1,986	13.7	881	778	682	13.2
Centerport borough, Berks County	387	327	284	18.3	150	138	117	8.7
Centerville borough, Crawford County	218	247	249	-11.7	111	109	102	1.8
Centerville borough, Washington County	3,263	3,390	3,842	-3.7	1,467	1,455	1,638	0.8
Central City borough, Somerset County	1,124	1,258	1,246	-10.7	561	595	587	-5.7
Centralia borough, Columbia County	10	21	63	-52.4	6	16	36	-62.5
Centre township, Berks County	4,036	3,631	3,154	11.2	1,570	1,399	1,137	12.2
Centre township, Perry County	2,491	2,209	1,974	12.8	1,018	897	730	13.5
Centre Hall borough, Centre County	1,265	1,079	1,203	17.2	574	514	497	11.7
Cetronia CDP, Lehigh County	2,115	(X)	(X)	(X)	901	(X)	(X)	(X)
Ceres township, McKean County	905	1,003	981	-9.8	472	475	442	-0.6
Chadds Ford township, Delaware County	3,640	3,170	3,118	14.8	1,513	1,338	1,288	13.1
Chalfant borough, Allegheny County	800	870	959	-8.0	450	449	450	0.2
Chalfont borough, Bucks County	4,009	3,900	3,069	2.8	1,556	1,404	1,144	10.8
Chalkhill CDP, Fayette County	141	(X)	(X)	(X)	68	(X)	(X)	(X)
Chambersburg borough, Franklin County	20,268	17,862	16,647	13.5	9,086	8,305	7,618	9.4
Chanceford township, York County	6,111	5,973	5,026	2.3	2,395	2,257	1,806	6.1
Chapman township, Clinton County	848	993	978	-14.6	727	774	759	-6.1
Chapman borough, Northampton County	199	234	254	-15.0	89	91	92	-2.2
Chapman township, Snyder County	1,554	1,426	1,442	9.0	483	471	429	2.5
Charleroi borough, Washington County	4,120	4,871	5,014	-15.4	2,445	2,656	2,637	-7.9

Table 9.

Population and Housing Units: 1990 to 2010; and Area Measurements and Density: 2010—Con.

[For information concerning historical counts and geographic change, see "User Notes." For information on confidentiality, nonsampling error, and definitions, see Appendixes]

Area measurements in square miles		Average per square mile of land			State Place and [in Selected States] County Subdivision
Total area	Land area	Population density	Housing unit density		
0.15	0.14	1,478.6	721.4	Callensburg borough, Clarion County	
0.54	0.54	729.6	298.1	Callery borough, Butler County	
4.36	4.36	9.4	5.5	Callimont borough, Somerset County	
0.81	0.80	1,898.8	783.8	Caln CDP, Chester County	
8.91	8.86	1,559.5	633.4	Caln township, Chester County	
2.18	2.18	569.3	254.6	Calumet CDP, Westmoreland County	
50.20	49.86	122.3	44.1	Cambria township, Cambria County	
21.59	21.45	72.9	34.6	Cambridge township, Crawford County	
0.87	0.87	2,982.8	859.8	Cambridge Springs borough, Crawford County	
2.93	2.93	1,234.1	499.0	Campbelltown CDP, Lebanon County	
2.12	2.12	3,720.8	1,672.2	Camp Hill borough, Cumberland County	
19.19	18.26	217.0	23.0	Canaan township, Wayne County	
1.46	1.20	430.0	852.5	Canadohta Lake CDP, Crawford County	
24.43	24.31	42.1	19.1	Canal township, Venango County	
27.12	27.04	55.7	25.1	Canoe township, Indiana County	
2.31	2.31	3,892.6	1,960.6	Canonsburg borough, Washington County	
1.15	1.15	1,718.3	816.5	Canton borough, Bradford County	
37.30	37.14	57.7	24.6	Canton township, Bradford County	
14.87	14.87	563.2	252.9	Canton township, Washington County	
18.58	18.58	20.2	11.0	Carbon township, Huntingdon County	
3.24	3.24	2,744.1	1,279.0	Carbondale city, Lackawanna County	
14.01	13.79	80.9	35.9	Carbondale township, Lackawanna County	
5.54	5.53	3,378.3	1,519.7	Carlisle borough, Cumberland County	
0.17	0.16	3,018.8	1,437.5	Carmichaels borough, Greene County	
1.62	1.62	4,921.0	2,672.2	Carnegie borough, Allegheny County	
5.98	5.98	1,901.7	895.3	Carnot-Moon CDP, Allegheny County	
34.54	34.27	153.7	64.4	Carroll township, Perry County	
13.78	13.48	418.4	184.5	Carroll township, Washington County	
15.01	15.00	395.9	149.9	Carroll township, York County	
0.69	0.69	1,236.2	566.7	Carrolltown borough, Cambria County	
5.47	5.39	719.1	277.9	Carroll Valley borough, Adams County	
39.53	39.21	10.5	7.1	Cascade township, Lycoming County	
1.51	1.50	306.0	121.3	Cashtown CDP, Adams County	
32.98	32.98	33.9	19.8	Cass township, Huntingdon County	
14.43	14.39	136.1	61.1	Cass township, Schuylkill County	
0.08	0.08	1,837.5	887.5	Cassandra borough, Cambria County	
0.20	0.20	470.0	200.0	Casselman borough, Somerset County	
0.59	0.59	242.4	113.6	Cassville borough, Huntingdon County	
5.86	5.51	215.1	99.5	Castanea township, Clinton County	
1.39	1.36	827.2	383.8	Castanea CDP, Clinton County	
1.60	1.60	5,197.5	2,591.3	Castle Shannon borough, Allegheny County	
1.33	1.29	4,989.1	2,164.3	Catasauqua borough, Lehigh County	
0.54	0.51	3,043.1	1,523.5	Catawissa borough, Columbia County	
12.88	12.36	75.4	34.4	Catawissa township, Columbia County	
30.83	30.82	23.5	10.6	Catharine township, Blair County	
26.38	26.30	428.6	184.7	Cecil township, Washington County	
2.54	2.54	974.8	409.8	Cecil-Bishop CDP, Washington County	
0.22	0.22	886.4	454.5	Cedar Crest CDP, Mifflin County	
0.68	0.65	2,366.2	983.1	Cementon CDP, Lehigh County	
15.35	15.05	783.7	326.0	Center township, Beaver County	
24.44	24.40	323.7	149.0	Center township, Butler County	
48.95	48.94	25.9	11.7	Center township, Greene County	
40.61	40.17	118.6	53.4	Center township, Indiana County	
21.12	20.98	117.2	42.0	Center township, Snyder County	
0.19	0.19	2,036.8	789.5	Centerport borough, Berks County	
1.77	1.77	123.2	62.7	Centerville borough, Crawford County	
13.61	13.23	246.6	110.9	Centerville borough, Washington County	
0.54	0.54	2,081.5	1,038.9	Central City borough, Somerset County	
0.24	0.24	41.7	25.0	Centralia borough, Columbia County	
21.54	21.36	189.0	73.5	Centre township, Berks County	
30.13	30.02	83.0	33.9	Centre township, Perry County	
0.62	0.62	2,040.3	925.8	Centre Hall borough, Centre County	
0.76	0.76	2,782.9	1,185.5	Cetronia CDP, Lehigh County	
40.84	40.67	22.3	11.6	Ceres township, McKean County	
8.72	8.66	420.3	174.7	Chadds Ford township, Delaware County	
0.16	0.16	5,000.0	2,812.5	Chalfant borough, Allegheny County	
1.64	1.62	2,474.7	960.5	Chalfont borough, Bucks County	
0.83	0.82	172.0	82.9	Chalkhill CDP, Fayette County	
6.92	6.92	2,928.9	1,313.0	Chambersburg borough, Franklin County	
48.46	48.46	126.1	49.4	Chanceford township, York County	
100.97	100.08	8.5	7.3	Chapman township, Clinton County	
0.36	0.33	603.0	269.7	Chapman borough, Northampton County	
13.58	13.54	114.8	35.7	Chapman township, Snyder County	
0.86	0.76	5,421.1	3,217.1	Charleroi borough, Washington County	

Table 9.

Population and Housing Units: 1990 to 2010; and Area Measurements and Density: 2010—Con.

[For information concerning historical counts and geographic change, see "User Notes." For information on confidentiality, nonsampling error, and definitions, see Appendixes]

State Place and [in Selected States] County Subdivision	Population				Housing units			
	2010	2000	1990	Percent change 2000 to 2010	2010	2000	1990	Percent change 2000 to 2010
Charleston township, Tioga County	3,360	3,233	2,957	3.9	1,526	1,350	1,183	13.0
Charlestown township, Chester County	5,671	4,051	2,754	40.0	1,969	1,397	876	40.9
Chartiers township, Washington County	7,818	7,154	7,603	9.3	3,394	2,938	2,964	15.5
Chase CDP, Luzerne County	978	(X)	(X)	(X)	398	(X)	(X)	(X)
Chatham township, Tioga County	588	587	607	0.2	425	399	321	6.5
Cheltenham township, Montgomery County	36,793	36,875	34,900	-0.2	15,409	14,897	14,459	3.4
Cherry township, Butler County	1,106	1,053	814	5.0	484	412	383	17.5
Cherry township, Sullivan County	1,705	1,718	1,481	-0.8	1,227	1,184	977	3.6
Cherry Grove township, Warren County	216	228	155	-5.3	356	368	358	-3.3
Cherryhill township, Indiana County	2,765	2,842	2,764	-2.7	1,167	1,099	978	6.2
Cherry Ridge township, Wayne County	1,895	1,817	1,601	4.3	903	864	792	4.5
Cherry Tree borough, Indiana County	364	443	431	-17.8	161	157	151	2.5
Cherrytree township, Venango County	1,540	1,543	1,601	-0.2	719	671	639	7.2
Cherry Valley borough, Butler County	66	72	96	-8.3	33	31	39	6.5
Cherryville CDP, Northampton County	1,580	(X)	(X)	(X)	598	(X)	(X)	(X)
Chest township, Cambria County	349	346	312	0.9	183	144	105	27.1
Chest township, Clearfield County	515	547	565	-5.9	289	252	241	14.7
Chester city, Delaware County	33,972	36,854	41,856	-7.8	13,745	14,976	16,512	-8.2
Chester township, Delaware County	3,940	4,604	5,388	-14.4	1,565	1,754	1,876	-10.8
Chesterbrook CDP, Chester County	4,589	4,625	4,561	-0.8	2,389	2,413	2,396	-1.0
Chester Heights borough, Delaware County	2,531	2,481	2,273	2.0	1,263	1,117	1,016	13.1
Chester Hill borough, Clearfield County	883	918	945	-3.8	410	434	407	-5.5
Chestnuthill township, Monroe County	17,156	14,418	8,798	19.0	6,687	5,593	3,984	19.6
Chest Springs borough, Cambria County	149	110	166	35.5	71	50	68	42.0
Cheswick borough, Allegheny County	1,746	1,899	1,971	-8.1	859	887	867	-3.2
Chevy Chase Heights CDP, Indiana County	1,502	1,511	1,535	-0.6	715	805	708	-11.2
Chewton CDP, Lawrence County	488	(X)	(X)	(X)	223	(X)	(X)	(X)
Cheyney University CDP	988	(X)	(X)	(X)	7	(X)	(X)	(X)
Chester County	6	(X)	(X)	(X)	5	(X)	(X)	(X)
Delaware County	982	(X)	(X)	(X)	2	(X)	(X)	(X)
Chicora borough, Butler County	1,043	1,021	1,058	2.2	483	463	434	4.3
Chinchilla CDP, Lackawanna County	2,098	(X)	(X)	(X)	936	(X)	(X)	(X)
Chippewa township, Beaver County	7,620	7,021	6,988	8.5	3,336	2,933	2,780	13.7
Choconut township, Susquehanna County	713	797	799	-10.5	376	377	374	-0.3
Christiana borough, Lancaster County	1,168	1,124	1,045	3.9	398	391	401	1.8
Church Hill CDP, Mifflin County	1,627	(X)	(X)	(X)	743	(X)	(X)	(X)
Churchill borough, Allegheny County	3,011	3,566	3,883	-15.6	1,438	1,567	1,567	-8.2
Churchtown CDP, Lancaster County	470	(X)	(X)	(X)	155	(X)	(X)	(X)
Churchville CDP, Bucks County	4,128	4,469	4,255	-7.6	1,352	1,375	1,180	-1.7
Clairton city, Allegheny County	6,796	8,491	9,656	-20.0	3,889	4,350	4,676	-10.6
Clara township, Potter County	199	168	133	18.5	164	146	126	12.3
Clarence CDP, Centre County	626	577	(X)	8.5	281	246	(X)	14.2
Clarendon borough, Warren County	450	564	650	-20.2	224	239	255	-6.3
Clarion borough, Clarion County	5,276	6,185	6,457	-14.7	1,972	2,192	1,917	-10.0
Clarion township, Clarion County	4,116	3,273	3,306	25.8	2,072	1,599	1,357	29.6
Clark borough, Mercer County	640	633	610	1.1	243	233	207	4.3
Clarks Green borough, Lackawanna County	1,476	1,630	1,603	-9.4	622	629	606	-1.1
Clarks Summit borough, Lackawanna County	5,116	5,126	5,433	-0.2	2,324	2,273	2,201	2.2
Clarksville borough, Greene County	230	234	211	-1.7	86	90	83	-4.4
Clay township, Butler County	2,703	2,628	2,360	2.9	1,151	1,036	898	11.1
Clay township, Huntingdon County	926	920	921	0.7	511	494	471	3.4
Clay CDP, Lancaster County	1,559	(X)	(X)	(X)	645	(X)	(X)	(X)
Clay township, Lancaster County	6,308	5,173	5,050	21.9	2,299	1,801	1,669	27.7
Claysburg CDP, Blair County	1,625	1,503	1,399	8.1	709	653	602	8.6
Claysville borough, Washington County	829	724	962	14.5	351	261	338	34.5
Clearfield township, Butler County	2,645	2,705	2,635	-2.2	1,082	958	844	12.9
Clearfield township, Cambria County	1,604	1,680	1,749	-4.5	650	627	608	3.7
Clearfield borough, Clearfield County	6,215	6,631	6,633	-6.3	3,331	3,326	3,233	0.2
Cleona borough, Lebanon County	2,080	2,148	2,322	-3.2	902	913	915	-1.2
Cleveland township, Columbia County	1,110	1,004	997	10.6	548	477	444	14.9
Clifford township, Susquehanna County	2,408	2,381	2,147	1.1	1,278	1,198	1,081	6.7
Clifton township, Lackawanna County	1,480	1,139	1,041	29.9	1,264	1,047	966	20.7
Clifton Heights borough, Delaware County	6,652	6,779	7,111	-1.9	2,849	2,883	2,836	-1.2
Clinton CDP, Allegheny County	434	(X)	(X)	(X)	225	(X)	(X)	(X)
Clinton township, Butler County	2,864	2,779	2,556	3.1	1,171	1,075	962	8.9
Clinton township, Lycoming County	3,708	3,090	3,086	20.0	960	948	872	1.3
Clinton township, Venango County	854	758	733	12.7	439	414	416	6.0
Clinton township, Wayne County	2,053	1,926	1,575	6.6	1,185	1,098	965	7.9
Clinton township, Wyoming County	1,367	1,343	1,063	1.8	571	496	384	15.1
Clintonville borough, Venango County	508	528	520	-3.8	243	242	238	0.4
Clover township, Jefferson County	448	474	523	-5.5	225	216	221	4.2
Clymer borough, Indiana County	1,357	1,547	1,499	-12.3	632	734	647	-13.9
Clymer township, Tioga County	581	597	597	-2.7	439	411	340	6.8
Coal township, Northumberland County	10,383	10,628	9,922	-2.3	4,214	4,233	4,433	-0.4

Table 9.

Population and Housing Units: 1990 to 2010; and Area Measurements and Density: 2010—Con.

[For information concerning historical counts and geographic change, see "User Notes." For information on confidentiality, nonsampling error, and definitions, see Appendixes]

Area measurements in square miles		Average per square mile of land		State Place and [in Selected States] County Subdivision
Total area	Land area	Population density	Housing unit density	
52.52	52.18	64.4	29.2	Charleston township, Tioga County
12.52	12.45	455.5	158.2	Charlestown township, Chester County
24.61	24.61	317.7	137.9	Chartiers township, Washington County
2.29	2.29	427.1	173.8	Chase CDP, Luzerne County
35.20	35.16	16.7	12.1	Chatham township, Tioga County
9.05	9.04	4,070.0	1,704.5	Cheltenham township, Montgomery County
25.89	25.62	43.2	18.9	Cherry township, Butler County
58.16	57.93	29.4	21.2	Cherry township, Sullivan County
46.27	46.27	4.7	7.7	Cherry Grove township, Warren County
49.50	48.65	56.8	24.0	Cherryhill township, Indiana County
22.26	21.42	88.5	42.2	Cherry Ridge township, Wayne County
0.53	0.52	700.0	309.6	Cherry Tree borough, Indiana County
36.70	36.70	42.0	19.6	Cherrytree township, Venango County
2.82	2.82	23.4	11.7	Cherry Valley borough, Butler County
2.63	2.62	603.1	228.2	Cherryville CDP, Northampton County
29.16	29.12	12.0	6.3	Chest township, Cambria County
35.98	35.80	14.4	8.1	Chest township, Clearfield County
6.01	4.84	7,019.0	2,839.9	Chester city, Delaware County
1.43	1.43	2,755.2	1,094.4	Chester township, Delaware County
1.57	1.56	2,941.7	1,531.4	Chesterbrook CDP, Chester County
2.22	2.21	1,145.2	571.5	Chester Heights borough, Delaware County
0.47	0.44	2,006.8	931.8	Chester Hill borough, Clearfield County
37.52	37.38	459.0	178.9	Chestnuthill township, Monroe County
0.19	0.19	784.2	373.7	Chest Springs borough, Cambria County
0.55	0.46	3,795.7	1,867.4	Cheswick borough, Allegheny County
1.27	1.27	1,182.7	563.0	Chevy Chase Heights CDP, Indiana County
1.51	1.49	327.5	149.7	Chewton CDP, Lawrence County
0.23	0.23	4,295.7	30.4	Cheyney University CDP
0.17	0.17	35.3	29.4	Chester County
0.06	0.06	16,366.7	33.3	Delaware County
0.53	0.53	1,967.9	911.3	Chicora borough, Butler County
2.58	2.50	839.2	374.4	Chinchilla CDP, Lackawanna County
15.69	15.69	485.7	212.6	Chippewa township, Beaver County
20.27	20.15	35.4	18.7	Choconut township, Susquehanna County
0.53	0.53	2,203.8	750.9	Christiana borough, Lancaster County
1.39	1.39	1,170.5	534.5	Church Hill CDP, Mifflin County
2.19	2.19	1,374.9	656.6	Churchill borough, Allegheny County
1.90	1.88	250.0	82.4	Churchtown CDP, Lancaster County
2.04	2.02	2,043.6	669.3	Churchville CDP, Bucks County
3.02	2.79	2,435.8	1,393.9	Clairton city, Allegheny County
19.64	19.64	10.1	8.4	Clara township, Potter County
1.65	1.65	379.4	170.3	Clarence CDP, Centre County
0.34	0.34	1,323.5	658.8	Clarendon borough, Warren County
1.62	1.57	3,360.5	1,256.1	Clarion borough, Clarion County
31.53	31.26	131.7	66.3	Clarion township, Clarion County
3.62	3.01	212.6	80.7	Clark borough, Mercer County
0.53	0.53	2,784.9	1,173.6	Clarks Green borough, Lackawanna County
1.59	1.59	3,217.6	1,461.6	Clarks Summit borough, Lackawanna County
0.10	0.10	2,300.0	860.0	Clarksville borough, Greene County
25.11	25.11	107.6	45.8	Clay township, Butler County
28.46	28.46	32.5	18.0	Clay township, Huntingdon County
2.24	2.23	699.1	289.2	Clay CDP, Lancaster County
22.74	21.95	287.4	104.7	Clay township, Lancaster County
2.57	2.57	632.3	275.9	Claysburg CDP, Blair County
0.32	0.31	2,674.2	1,132.3	Claysville borough, Washington County
23.64	23.64	111.9	45.8	Clearfield township, Butler County
30.99	30.99	51.8	21.0	Clearfield township, Cambria County
1.88	1.80	3,452.8	1,850.6	Clearfield borough, Clearfield County
0.84	0.84	2,476.2	1,073.8	Cleona borough, Lebanon County
23.36	23.19	47.9	23.6	Cleveland township, Columbia County
40.93	40.48	59.5	31.6	Clifford township, Susquehanna County
19.82	19.40	76.3	65.2	Clifton township, Lackawanna County
0.63	0.63	10,558.7	4,522.2	Clifton Heights borough, Delaware County
0.83	0.82	529.3	274.4	Clinton CDP, Allegheny County
23.56	23.55	121.6	49.7	Clinton township, Butler County
28.34	27.42	135.2	35.0	Clinton township, Lycoming County
28.72	28.44	30.0	15.4	Clinton township, Venango County
39.57	38.24	53.7	31.0	Clinton township, Wayne County
12.39	12.37	110.5	46.2	Clinton township, Wyoming County
1.09	1.09	466.1	222.9	Clintonville borough, Venango County
16.12	15.94	28.1	14.1	Clover township, Jefferson County
0.59	0.57	2,380.7	1,108.8	Clymer borough, Indiana County
34.02	33.87	17.2	13.0	Clymer township, Tioga County
26.46	26.36	393.9	159.9	Coal township, Northumberland County

Table 9.

Population and Housing Units: 1990 to 2010; and Area Measurements and Density: 2010—Con.

[For information concerning historical counts and geographic change, see "User Notes." For information on confidentiality, nonsampling error, and definitions, see Appendixes]

State Place and [in Selected States] County Subdivision	Population				Housing units			
	2010	2000	1990	Percent change 2000 to 2010	2010	2000	1990	Percent change 2000 to 2010
Coal Center borough, Washington County	139	134	184	3.7	83	72	97	15.3
Coaldale borough, Bedford County	161	146	143	10.3	61	70	70	-12.9
Coaldale borough, Schuylkill County	2,281	2,295	2,531	-0.6	1,154	1,209	1,251	-4.5
Coalmont borough, Huntingdon County	106	128	109	-17.2	50	55	56	-9.1
Coalport borough, Clearfield County	523	490	578	6.7	255	260	270	-1.9
Coatesville city, Chester County	13,100	10,838	11,038	20.9	4,988	4,360	4,391	14.4
Coburn CDP, Centre County	236	145	(X)	62.8	91	62	(X)	46.8
Cochranon borough, Crawford County	1,136	1,148	1,174	-1.0	519	506	495	2.6
Cochranville CDP, Chester County	668	(X)	(X)	(X)	279	(X)	(X)	(X)
Codorus township, York County	3,796	3,646	3,653	4.1	1,537	1,398	1,316	9.9
Cogan House township, Lycoming County	955	974	807	-2.0	461	451	360	2.2
Cokeburg borough, Washington County	630	705	724	-10.6	332	339	334	-2.1
Cold Spring township, Lebanon County	52	49	13	6.1	25	25	10	-
Colebrook township, Clinton County	199	179	180	11.2	118	92	87	28.3
Colebrookdale township, Berks County	5,078	5,270	5,469	-3.6	2,077	2,030	1,943	2.3
Colerain township, Bedford County	1,195	1,147	1,058	4.2	516	483	419	6.8
Colerain township, Lancaster County	3,635	3,261	2,867	11.5	1,098	989	835	11.0
College township, Centre County	9,521	8,489	7,677	12.2	3,907	3,213	2,689	21.6
Collegeville borough, Montgomery County	5,089	4,628	4,227	10.0	1,427	1,438	1,312	-0.8
Colley township, Sullivan County	694	647	600	7.3	640	542	527	18.1
Collier township, Allegheny County	7,080	5,265	4,841	34.5	3,366	2,358	1,785	42.7
Collingdale borough, Delaware County	8,786	8,664	9,175	1.4	3,446	3,404	3,483	1.2
Collinsburg CDP, Westmoreland County	1,125	(X)	(X)	(X)	526	(X)	(X)	(X)
Colonial Park CDP, Dauphin County	13,229	13,259	13,777	-0.2	6,323	6,484	6,546	-2.5
Colony Park CDP, Berks County	1,076	(X)	(X)	(X)	401	(X)	(X)	(X)
Columbia township, Bradford County	1,196	1,162	1,077	2.9	504	474	426	6.3
Columbia borough, Lancaster County	10,400	10,311	10,701	0.9	4,672	4,595	4,452	1.7
Columbus CDP, Warren County	824	(X)	(X)	(X)	363	(X)	(X)	(X)
Columbus township, Warren County	2,034	1,741	1,776	16.8	896	733	692	22.2
Colver CDP, Cambria County	959	1,035	1,024	-7.3	412	445	432	-7.4
Colwyn borough, Delaware County	2,546	2,453	2,613	3.8	916	954	970	-4.0
Commodore CDP, Indiana County	331	337	(X)	-1.8	146	147	(X)	-0.7
Conashaugh Lakes CDP, Pike County	1,294	(X)	(X)	(X)	544	(X)	(X)	(X)
Concord township, Butler County	1,505	1,493	1,336	0.8	675	602	549	12.1
Concord township, Delaware County	17,231	11,239	7,261	53.3	6,711	3,551	2,297	89.0
Concord township, Erie County	1,344	1,361	1,384	-1.2	539	536	490	0.6
Conemaugh township, Cambria County	2,012	2,145	2,399	-6.2	921	889	927	3.6
Conemaugh township, Indiana County	2,294	2,437	2,448	-5.9	1,022	1,023	966	-0.1
Conemaugh township, Somerset County	7,279	7,452	7,737	-2.3	3,311	3,089	3,070	7.2
Conestoga CDP, Lancaster County	1,258	(X)	(X)	(X)	490	(X)	(X)	(X)
Conestoga township, Lancaster County	3,776	3,749	3,470	0.7	1,508	1,409	1,289	7.0
Conewago township, Adams County	7,085	5,709	4,532	24.1	2,750	2,189	1,657	25.6
Conewago township, Dauphin County	2,997	2,847	2,832	5.3	1,146	1,069	1,012	7.2
Conewago township, York County	7,510	5,278	4,997	42.3	2,992	2,113	1,890	41.6
Conewango township, Warren County	3,594	3,915	4,475	-8.2	1,662	1,659	1,713	0.2
Confluence borough, Somerset County	780	834	873	-6.5	422	404	413	4.5
Conneaut township, Crawford County	1,476	1,550	1,399	-4.8	847	791	828	7.1
Conneaut township, Erie County	4,290	3,908	1,938	9.8	861	771	739	11.7
Conneaut Lake borough, Crawford County	653	708	699	-7.8	372	370	330	0.5
Conneaut Lakeshore CDP, Crawford County	2,395	2,502	1,852	-4.3	2,525	2,325	2,100	8.6
Conneautville borough, Crawford County	774	848	822	-8.7	352	377	366	-6.6
Connellsville city, Fayette County	7,637	9,146	9,229	-16.5	3,751	4,434	4,210	-15.4
Connellsville township, Fayette County	2,391	2,483	2,553	-3.7	1,118	1,093	1,026	2.3
Connoquenessing borough, Butler County	528	564	507	-6.4	219	204	191	7.4
Connoquenessing township, Butler County	4,170	3,653	3,093	14.2	1,838	1,458	1,247	26.1
Conoy township, Lancaster County	3,194	3,067	2,687	4.1	1,244	1,130	953	10.1
Conshohocken borough, Montgomery County	7,833	7,589	8,064	3.2	4,686	3,518	3,397	33.2
Conway borough, Beaver County	2,176	2,290	2,424	-5.0	1,044	1,026	1,004	1.8
Conyngam township, Columbia County	758	792	1,041	-4.3	395	377	439	4.8
Conyngam borough, Luzerne County	1,914	1,958	2,060	-2.2	864	817	846	5.8
Conyngam township, Luzerne County	1,453	1,385	1,505	4.9	765	691	720	10.7
Cook township, Westmoreland County	2,250	2,403	2,033	-6.4	1,184	1,181	964	0.3
Cooke township, Cumberland County	179	117	90	53.0	268	67	289	300.0
Coolbaugh township, Monroe County	20,564	15,205	6,756	35.2	11,163	9,376	7,057	19.1
Coolspring township, Mercer County	2,278	2,287	2,140	-0.4	1,078	927	838	16.3
Cooper township, Clearfield County	2,704	2,731	2,590	-1.0	1,255	1,211	1,109	3.6
Cooper township, Montour County	932	966	934	-3.5	437	420	377	4.0
Coopersburg borough, Lehigh County	2,386	2,582	2,599	-7.6	985	1,050	958	-6.2
Cooperstown borough, Venango County	460	460	506	-	197	198	204	-0.5
Coplay borough, Lehigh County	3,192	3,387	3,267	-5.8	1,501	1,484	1,350	1.1
Coral CDP, Indiana County	325	(X)	(X)	(X)	168	(X)	(X)	(X)
Coraopolis borough, Allegheny County	5,677	6,131	6,747	-7.4	3,101	3,119	3,263	-0.6
Cornplanter township, Venango County	2,418	2,687	2,968	-10.0	1,146	1,179	1,204	-2.8
Cornwall borough, Lebanon County	4,112	3,486	3,231	18.0	1,886	1,261	1,211	49.6

Table 9.

Population and Housing Units: 1990 to 2010; and Area Measurements and Density: 2010—Con.

[For information concerning historical counts and geographic change, see "User Notes." For information on confidentiality, nonsampling error, and definitions, see Appendixes]

Area measurements in square miles		Average per square mile of land			State Place and [in Selected States] County Subdivision
Total area	Land area	Population density	Housing unit density		
0.14	0.11	1,263.6	754.5	Coal Center borough, Washington County	
0.03	0.03	5,366.7	2,033.3	Coaldale borough, Bedford County	
2.18	2.18	1,046.3	529.4	Coaldale borough, Schuylkill County	
0.12	0.12	883.3	416.7	Coalmont borough, Huntingdon County	
0.38	0.37	1,413.5	689.2	Coalport borough, Clearfield County	
1.83	1.81	7,237.6	2,755.8	Coatesville city, Chester County	
0.38	0.38	621.1	239.5	Coburn CDP, Centre County	
1.20	1.20	946.7	432.5	Cochranon borough, Crawford County	
1.12	1.12	596.4	249.1	Cochranville CDP, Chester County	
33.45	33.45	113.5	45.9	Codorus township, York County	
69.99	69.92	13.7	6.6	Cogan House township, Lycoming County	
0.35	0.35	1,800.0	948.6	Cokeburg borough, Washington County	
24.82	24.81	2.1	1.0	Cold Spring township, Lebanon County	
18.63	18.13	11.0	6.5	Colebrook township, Clinton County	
8.46	8.44	601.7	246.1	Colebrookdale township, Berks County	
42.00	41.93	28.5	12.3	Colerain township, Bedford County	
29.02	28.35	128.2	38.7	Colerain township, Lancaster County	
18.56	18.56	513.0	210.5	College township, Centre County	
1.61	1.57	3,241.4	908.9	Collegeville borough, Montgomery County	
59.21	58.26	11.9	11.0	Colley township, Sullivan County	
13.93	13.88	510.1	242.5	Collier township, Allegheny County	
0.87	0.87	10,098.9	3,960.9	Collingdale borough, Delaware County	
1.76	1.74	646.6	302.3	Collinsburg CDP, Westmoreland County	
4.76	4.76	2,779.2	1,328.4	Colonial Park CDP, Dauphin County	
0.38	0.38	2,831.6	1,055.3	Colony Park CDP, Berks County	
40.95	40.86	29.3	12.3	Columbia township, Bradford County	
2.42	2.41	4,315.4	1,938.6	Columbia borough, Lancaster County	
2.28	2.28	361.4	159.2	Columbus CDP, Warren County	
40.67	40.67	50.0	22.0	Columbus township, Warren County	
1.26	1.26	761.1	327.0	Colver CDP, Cambria County	
0.26	0.26	9,792.3	3,523.1	Colwyn borough, Delaware County	
0.77	0.77	429.9	189.6	Commodore CDP, Indiana County	
2.70	2.62	493.9	207.6	Conashaugh Lakes CDP, Pike County	
24.20	24.18	62.2	27.9	Concord township, Butler County	
13.65	13.62	1,265.1	492.7	Concord township, Delaware County	
33.18	33.11	40.6	16.3	Concord township, Erie County	
11.38	11.29	178.2	81.6	Conemaugh township, Cambria County	
34.52	33.60	68.3	30.4	Conemaugh township, Indiana County	
41.85	41.27	176.4	80.2	Conemaugh township, Somerset County	
2.09	2.08	604.8	235.6	Conestoga CDP, Lancaster County	
16.58	14.64	257.9	103.0	Conestoga township, Lancaster County	
10.48	10.42	679.9	263.9	Conewago township, Adams County	
16.73	16.73	179.1	68.5	Conewago township, Dauphin County	
24.61	24.44	307.3	122.4	Conewago township, York County	
30.42	29.96	120.0	55.5	Conewango township, Warren County	
1.68	1.60	487.5	263.8	Confluence borough, Somerset County	
41.66	40.88	36.1	20.7	Conneaut township, Crawford County	
43.43	43.07	99.6	20.0	Conneaut township, Erie County	
0.36	0.36	1,813.9	1,033.3	Conneaut Lake borough, Crawford County	
6.67	5.19	461.5	486.5	Conneaut Lakeshore CDP, Crawford County	
1.04	1.03	751.5	341.7	Conneautville borough, Crawford County	
2.29	2.18	3,503.2	1,720.6	Connellsville city, Fayette County	
11.50	11.35	210.7	98.5	Connellsville township, Fayette County	
1.36	1.36	388.2	161.0	Connoquenessing borough, Butler County	
22.74	22.73	183.5	80.9	Connoquenessing township, Butler County	
18.45	14.56	219.4	85.4	Conoy township, Lancaster County	
1.03	1.00	7,833.0	4,686.0	Conshohocken borough, Montgomery County	
1.46	1.28	1,700.0	815.6	Conway borough, Beaver County	
20.48	20.24	37.5	19.5	Conyngam township, Columbia County	
1.02	1.02	1,876.5	847.1	Conyngam borough, Luzerne County	
16.98	16.00	90.8	47.8	Conyngam township, Luzerne County	
46.78	46.76	48.1	25.3	Cook township, Westmoreland County	
19.86	19.79	9.0	13.5	Cooke township, Cumberland County	
87.98	86.21	238.5	129.5	Coolbaugh township, Monroe County	
19.09	18.77	121.4	57.4	Coolspring township, Mercer County	
41.25	40.93	66.1	30.7	Cooper township, Clearfield County	
7.20	6.87	135.7	63.6	Cooper township, Montour County	
0.93	0.93	2,565.6	1,059.1	Coopersburg borough, Lehigh County	
0.55	0.55	836.4	358.2	Cooperstown borough, Venango County	
0.63	0.61	5,232.8	2,460.7	Coplay borough, Lehigh County	
0.18	0.18	1,805.6	933.3	Coral CDP, Indiana County	
1.46	1.33	4,268.4	2,331.6	Coraopolis borough, Allegheny County	
37.99	37.44	64.6	30.6	Cornplanter township, Venango County	
9.76	9.70	423.9	194.4	Cornwall borough, Lebanon County	

Table 9.

Population and Housing Units: 1990 to 2010; and Area Measurements and Density: 2010—Con.

[For information concerning historical counts and geographic change, see "User Notes." For information on confidentiality, nonsampling error, and definitions, see Appendixes]

State Place and [in Selected States] County Subdivision	Population				Housing units			
	2010	2000	1990	Percent change 2000 to 2010	2010	2000	1990	Percent change 2000 to 2010
Cornwells Heights CDP, Bucks County	1,391	(X)	(X)	(X)	527	(X)	(X)	(X)
Corry city, Erie County	6,605	6,834	7,216	-3.4	2,865	2,868	2,941	-0.1
Corsica borough, Jefferson County	357	354	337	0.8	163	157	156	3.8
Corydon township, McKean County	275	301	319	-8.6	272	242	289	12.4
Coudersport borough, Potter County	2,546	2,650	2,854	-3.9	1,269	1,189	1,247	6.7
Courtdale borough, Luzerne County	732	791	784	-7.5	324	328	309	-1.2
Covington township, Clearfield County	526	621	648	-15.3	415	431	297	-3.7
Covington township, Lackawanna County	2,284	1,994	2,055	14.5	1,074	838	814	28.2
Covington township, Tioga County	1,022	1,047	918	-2.4	588	470	403	25.1
Cowanshannock township, Armstrong County	2,899	3,006	2,813	-3.6	1,250	1,210	1,145	3.3
Crabtree CDP, Westmoreland County	277	320	(X)	-13.4	155	160	(X)	-3.1
Crafton borough, Allegheny County	5,951	6,706	7,188	-11.3	3,110	3,344	3,384	-7.0
Cranberry township, Butler County	28,098	23,625	14,816	18.9	10,769	8,724	5,449	23.4
Cranberry township, Venango County	6,685	7,014	7,256	-4.7	3,090	3,054	2,975	1.2
Cranesville borough, Erie County	638	600	598	6.3	252	221	215	14.0
Crawford township, Clinton County	939	848	665	10.7	405	365	295	11.0
Creekside borough, Indiana County	309	323	337	-4.3	134	153	149	-12.4
Crenshaw CDP, Jefferson County	468	(X)	(X)	(X)	213	(X)	(X)	(X)
Crescent township, Allegheny County	2,640	2,314	2,490	14.1	1,131	920	972	22.9
Cresson borough, Cambria County	1,711	1,631	1,784	4.9	799	786	779	1.7
Cresson township, Cambria County	4,336	4,055	3,284	6.9	1,108	1,129	917	-1.9
Cressona borough, Schuylkill County	1,651	1,635	1,694	1.0	701	711	694	-1.4
Cromwell township, Huntingdon County	1,510	1,632	1,500	-7.5	849	873	581	-2.7
Cross Creek township, Washington County	1,556	1,685	1,727	-7.7	688	660	689	4.2
Cross Creek CDP, Washington County	137	(X)	(X)	(X)	57	(X)	(X)	(X)
Cross Roads borough, York County	512	518	322	-1.2	199	185	115	7.6
Crown CDP, Clarion County	183	(X)	(X)	(X)	137	(X)	(X)	(X)
Croydon CDP, Bucks County	9,950	9,993	9,967	-0.4	3,912	3,875	3,738	1.0
Croyle township, Cambria County	2,339	2,233	2,451	4.7	930	862	871	7.9
Crucible CDP, Greene County	725	(X)	(X)	(X)	315	(X)	(X)	(X)
Cumberland township, Adams County	6,162	5,718	5,431	7.8	2,766	2,365	2,034	17.0
Cumberland township, Greene County	6,623	6,564	6,742	0.9	3,023	2,893	2,836	4.5
Cumberland Valley township, Bedford County	1,597	1,494	1,473	6.9	735	710	630	3.5
Cumbola CDP, Schuylkill County	443	(X)	(X)	(X)	202	(X)	(X)	(X)
Cummings township, Lycoming County	273	355	334	-23.1	427	400	403	6.8
Cumru township, Berks County	15,147	13,816	13,142	9.6	7,080	6,127	5,697	15.6
Curtin township, Centre County	618	551	516	12.2	455	339	309	34.2
Curtisville CDP, Allegheny County	1,064	1,173	1,285	-9.3	513	528	544	-2.8
Curwensville borough, Clearfield County	2,542	2,650	2,924	-4.1	1,192	1,254	1,263	-4.9
Cussewago township, Crawford County	1,559	1,597	1,409	-2.4	658	644	562	2.2
Daisytown borough, Cambria County	326	356	367	-8.4	142	145	144	-2.1
Dale borough, Cambria County	1,234	1,503	1,642	-17.9	671	745	799	-9.9
Dallas borough, Luzerne County	2,804	2,557	2,567	9.7	1,209	1,094	1,058	10.5
Dallas township, Luzerne County	8,994	8,179	7,625	10.0	3,606	3,125	2,813	15.4
Dallastown borough, York County	4,049	4,087	3,974	-0.9	1,725	1,707	1,638	1.1
Dalmatia CDP, Northumberland County	488	(X)	(X)	(X)	230	(X)	(X)	(X)
Dalton borough, Lackawanna County	1,234	1,294	1,369	-4.6	547	519	497	5.4
Damascus township, Wayne County	3,659	3,662	3,091	-0.1	2,296	2,248	1,958	2.1
Danville borough, Montour County	4,699	4,897	5,165	-4.0	2,430	2,523	2,461	-3.7
Darby borough, Delaware County	10,687	10,299	11,140	3.8	3,888	3,999	4,042	-2.8
Darby township, Delaware County	9,264	9,622	10,955	-3.7	3,926	3,868	3,941	1.5
Darlington borough, Beaver County	254	299	311	-15.1	114	130	132	-12.3
Darlington township, Beaver County	1,962	1,974	2,040	-0.6	870	847	836	2.7
Dauberville CDP, Berks County	848	(X)	(X)	(X)	330	(X)	(X)	(X)
Daugherty township, Beaver County	3,187	3,441	3,433	-7.4	1,312	1,317	1,256	-0.4
Dauphin borough, Dauphin County	791	715	845	10.6	364	307	345	18.6
Davidson township, Sullivan County	573	626	597	-8.5	580	602	534	-3.7
Davidsville CDP, Somerset County	1,130	1,119	1,167	1.0	513	458	452	12.0
Dawson borough, Fayette County	367	451	535	-18.6	179	205	214	-12.7
Dayton borough, Armstrong County	553	543	572	1.8	251	254	258	-1.2
Dean township, Cambria County	391	408	398	-4.2	185	186	186	-0.5
Decatur township, Clearfield County	4,548	2,974	3,004	52.9	1,425	1,316	1,220	8.3
Decatur township, Mifflin County	3,137	3,021	2,735	3.8	1,301	1,237	1,046	5.2
Deemston borough, Washington County	722	809	770	-10.8	331	325	311	1.8
Deer Creek township, Mercer County	502	465	513	8.0	227	177	202	28.2
Deerfield township, Tioga County	662	659	647	0.5	316	283	260	11.7
Deerfield township, Warren County	339	333	274	1.8	632	647	594	-2.3
Deer Lake CDP, Fayette County	495	(X)	(X)	(X)	292	(X)	(X)	(X)
Deer Lake borough, Schuylkill County	687	528	550	30.1	278	216	211	28.7
Defiance CDP, Bedford County	239	(X)	(X)	(X)	109	(X)	(X)	(X)
Delano CDP, Schuylkill County	342	377	(X)	-9.3	170	172	(X)	-1.2
Delano township, Schuylkill County	445	487	573	-8.6	227	224	239	1.3
Delaware township, Juniata County	1,547	1,464	1,440	5.7	687	642	559	7.0
Delaware township, Mercer County	2,291	2,159	2,064	6.1	928	842	797	10.2

Table 9.

Population and Housing Units: 1990 to 2010; and Area Measurements and Density: 2010—Con.

[For information concerning historical counts and geographic change, see "User Notes." For information on confidentiality, nonsampling error, and definitions, see Appendixes]

Area measurements in square miles		Average per square mile of land		State Place and [in Selected States] County Subdivision
Total area	Land area	Population density	Housing unit density	
0.48	0.48	2,897.9	1,097.9	Cornwells Heights CDP, Bucks County
6.01	5.99	1,102.7	478.3	Corry city, Erie County
0.40	0.40	892.5	407.5	Corsica borough, Jefferson County
73.44	72.98	3.8	3.7	Corydon township, McKean County
5.63	5.63	452.2	225.4	Coudersport borough, Potter County
1.01	1.01	724.8	320.8	Courtdale borough, Luzerne County
53.10	52.88	9.9	7.8	Covington township, Clearfield County
23.92	23.70	96.4	45.3	Covington township, Lackawanna County
36.42	36.38	28.1	16.2	Covington township, Tioga County
46.35	45.66	63.5	27.4	Cowanshannock township, Armstrong County
0.09	0.09	3,077.8	1,722.2	Crabtree CDP, Westmoreland County
1.14	1.14	5,220.2	2,728.1	Crafton borough, Allegheny County
22.83	22.82	1,231.3	471.9	Cranberry township, Butler County
70.02	69.80	95.8	44.3	Cranberry township, Venango County
0.94	0.94	678.7	268.1	Cranesville borough, Erie County
22.13	22.12	42.5	18.3	Crawford township, Clinton County
0.23	0.22	1,404.5	609.1	Creekside borough, Indiana County
1.12	1.10	425.5	193.6	Crenshaw CDP, Jefferson County
2.31	2.10	1,257.1	538.6	Crescent township, Allegheny County
0.48	0.48	3,564.6	1,664.6	Cresson borough, Cambria County
12.05	12.03	360.4	92.1	Cresson township, Cambria County
1.00	1.00	1,651.0	701.0	Cressona borough, Schuylkill County
50.84	50.84	29.7	16.7	Cromwell township, Huntingdon County
27.59	27.59	56.4	24.9	Cross Creek township, Washington County
0.36	0.36	380.6	158.3	Cross Creek CDP, Washington County
1.82	1.82	281.3	109.3	Cross Roads borough, York County
2.55	2.54	72.0	53.9	Crown CDP, Clarion County
2.45	2.41	4,128.6	1,623.2	Croydon CDP, Bucks County
18.36	18.33	127.6	50.7	Croyle township, Cambria County
1.26	1.15	630.4	273.9	Crucible CDP, Greene County
33.60	33.43	184.3	82.7	Cumberland township, Adams County
38.90	38.26	173.1	79.0	Cumberland township, Greene County
60.25	59.66	26.8	12.3	Cumberland Valley township, Bedford County
0.39	0.39	1,135.9	517.9	Cumbola CDP, Schuylkill County
69.99	69.37	3.9	6.2	Cummings township, Lycoming County
21.18	20.90	724.7	338.8	Cumru township, Berks County
43.28	43.28	14.3	10.5	Curtin township, Centre County
1.42	1.42	749.3	361.3	Curtisville CDP, Allegheny County
2.33	2.23	1,139.9	534.5	Curwensville borough, Clearfield County
40.92	40.83	38.2	16.1	Cussewago township, Crawford County
0.24	0.24	1,358.3	591.7	Daisytown borough, Cambria County
0.18	0.18	6,855.6	3,727.8	Dale borough, Cambria County
2.41	2.32	1,208.6	521.1	Dallas borough, Luzerne County
18.73	18.52	485.6	194.7	Dallas township, Luzerne County
0.78	0.78	5,191.0	2,211.5	Dallastown borough, York County
0.78	0.73	668.5	315.1	Dalmatia CDP, Northumberland County
3.07	3.02	408.6	181.1	Dalton borough, Lackawanna County
80.28	78.68	46.5	29.2	Damascus township, Wayne County
1.57	1.56	3,012.2	1,557.7	Danville borough, Montour County
0.84	0.84	12,722.6	4,628.6	Darby borough, Delaware County
1.42	1.42	6,523.9	2,764.8	Darby township, Delaware County
0.08	0.08	3,175.0	1,425.0	Darlington borough, Beaver County
22.05	21.97	89.3	39.6	Darlington township, Beaver County
2.11	2.10	403.8	157.1	Dauberville CDP, Berks County
9.92	9.89	322.2	132.7	Daugherty township, Beaver County
0.43	0.43	1,839.5	846.5	Dauphin borough, Dauphin County
77.92	77.86	7.4	7.4	Davidson township, Sullivan County
2.31	2.31	489.2	222.1	Davidsville CDP, Somerset County
0.21	0.16	2,293.8	1,118.8	Dawson borough, Fayette County
0.38	0.38	1,455.3	660.5	Dayton borough, Armstrong County
20.86	20.86	18.7	8.9	Dean township, Cambria County
37.63	37.38	121.7	38.1	Decatur township, Clearfield County
45.17	45.08	69.6	28.9	Decatur township, Mifflin County
9.59	9.59	75.3	34.5	Deemston borough, Washington County
14.85	14.55	34.5	15.6	Deer Creek township, Mercer County
29.24	29.24	22.6	10.8	Deerfield township, Tioga County
43.78	43.22	7.8	14.6	Deerfield township, Warren County
1.61	1.51	327.8	193.4	Deer Lake CDP, Fayette County
0.47	0.44	1,561.4	631.8	Deer Lake borough, Schuylkill County
0.17	0.17	1,405.9	641.2	Defiance CDP, Bedford County
0.63	0.63	542.9	269.8	Delano CDP, Schuylkill County
8.10	8.10	54.9	28.0	Delano township, Schuylkill County
29.61	29.02	53.3	23.7	Delaware township, Juniata County
33.04	32.68	70.1	28.4	Delaware township, Mercer County

Table 9.

Population and Housing Units: 1990 to 2010; and Area Measurements and Density: 2010—Con.

[For information concerning historical counts and geographic change, see "User Notes." For information on confidentiality, nonsampling error, and definitions, see Appendixes]

State Place and [in Selected States] County Subdivision	Population				Housing units			
	2010	2000	1990	Percent change 2000 to 2010	2010	2000	1990	Percent change 2000 to 2010
Delaware township, Northumberland County	4,489	4,341	4,018	3.4	1,927	1,765	1,528	9.2
Delaware township, Pike County	7,396	6,319	3,527	17.0	4,207	3,453	2,995	21.8
Delaware Water Gap borough, Monroe County	746	744	733	0.3	392	362	328	8.3
Delmar township, Tioga County	2,856	2,893	3,048	-1.3	1,508	1,385	1,329	8.9
Delmont borough, Westmoreland County	2,686	2,497	2,041	7.6	1,252	1,139	923	9.9
Delta borough, York County	728	741	761	-1.8	321	324	305	-0.9
Dennison township, Luzerne County	1,125	908	805	23.9	542	492	462	10.2
Denver borough, Lancaster County	3,861	3,332	2,861	15.9	1,488	1,298	1,091	14.6
Derry township, Dauphin County	24,679	21,273	18,408	16.0	10,267	9,481	8,164	8.3
Derry township, Mifflin County	7,339	7,256	7,650	1.1	3,243	3,161	3,055	2.6
Derry township, Montour County	1,130	1,215	1,272	-7.0	466	494	471	-5.7
Derry borough, Westmoreland County	2,688	2,991	2,950	-10.1	1,267	1,317	1,320	-3.8
Derry township, Westmoreland County	14,502	14,726	15,446	-1.5	6,618	6,200	6,039	6.7
DeSales University CDP, Lehigh County	953	(X)	(X)	(X)	-	(X)	(X)	(X)
Devon CDP, Chester County	1,515	(X)	(X)	(X)	585	(X)	(X)	(X)
Dewart CDP, Northumberland County	1,471	(X)	(X)	(X)	618	(X)	(X)	(X)
Dickinson township, Cumberland County	5,223	4,702	3,870	11.1	2,140	1,834	1,498	16.7
Dickson City borough, Lackawanna County	6,070	6,205	6,276	-2.2	2,921	2,913	2,795	0.3
Dicksonville CDP, Indiana County	467	450	(X)	3.8	199	195	(X)	2.1
Dillsburg borough, York County	2,563	2,063	1,925	24.2	1,130	936	843	20.7
Dimock township, Susquehanna County	1,497	1,398	1,226	7.1	723	680	631	6.3
Dingman township, Pike County	11,926	8,788	4,591	35.7	5,346	5,689	4,181	-6.0
District township, Berks County	1,337	1,449	1,211	-7.7	565	548	461	3.1
Donaldson CDP, Schuylkill County	328	325	(X)	0.9	142	148	(X)	-4.1
Donegal township, Butler County	1,864	1,722	1,563	8.2	727	623	534	16.7
Donegal township, Washington County	2,465	2,428	2,347	1.5	1,057	996	913	6.1
Donegal borough, Westmoreland County	120	165	212	-27.3	69	79	81	-12.7
Donegal township, Westmoreland County	2,403	2,442	2,419	-1.6	1,321	1,207	1,077	9.4
Donora borough, Washington County	4,781	5,653	5,928	-15.4	2,710	2,958	2,957	-8.4
Dormont borough, Allegheny County	8,593	9,305	9,772	-7.7	4,308	4,287	4,321	0.5
Dorneyville CDP, Lehigh County	4,406	(X)	(X)	(X)	1,799	(X)	(X)	(X)
Dorrance township, Luzerne County	2,188	2,109	1,778	3.7	882	816	675	8.1
Douglass township, Berks County	3,306	3,327	3,570	-0.6	1,478	1,239	1,228	19.3
Douglass township, Montgomery County	10,195	9,104	7,048	12.0	3,740	3,292	2,559	13.6
Douglassville CDP, Berks County	448	(X)	(X)	(X)	299	(X)	(X)	(X)
Dover borough, York County	2,007	1,815	1,884	10.6	854	790	767	8.1
Dover township, York County	21,078	18,074	15,668	16.6	8,715	7,217	5,906	20.8
Downingtown borough, Chester County	7,891	7,589	7,749	4.0	3,453	3,197	3,157	8.0
Doylestown borough, Bucks County	8,380	8,227	8,575	1.9	4,129	4,055	4,100	1.8
Doylestown township, Bucks County	17,565	17,619	14,510	-0.3	6,636	6,200	4,857	7.0
Dravosburg borough, Allegheny County	1,792	2,015	2,377	-11.1	1,000	1,021	1,114	-2.1
Dreher township, Wayne County	1,412	1,280	1,020	10.3	703	931	1,003	-24.5
Drexel Hill CDP, Delaware County	28,043	29,364	29,744	-4.5	12,035	12,328	12,257	-2.4
Driftwood borough, Cameron County	67	103	116	-35.0	93	88	89	5.7
Drumore township, Lancaster County	2,560	2,243	2,114	14.1	853	819	790	4.2
Dry Tavern CDP, Greene County	697	(X)	(X)	(X)	314	(X)	(X)	(X)
Dryville CDP, Berks County	398	(X)	(X)	(X)	155	(X)	(X)	(X)
Dublin borough, Bucks County	2,158	2,083	1,985	3.6	959	869	840	10.4
Dublin township, Fulton County	1,264	1,277	1,146	-1.0	616	592	459	4.1
Dublin township, Huntingdon County	1,290	1,280	1,119	0.8	652	607	515	7.4
DuBois city, Clearfield County	7,794	8,123	8,286	-4.1	3,825	3,956	3,858	-3.3
Duboistown borough, Lycoming County	1,205	1,280	1,201	-5.9	537	558	503	-3.8
Dudley borough, Huntingdon County	184	192	232	-4.2	94	89	94	5.6
Dunbar borough, Fayette County	1,042	1,219	1,213	-14.5	500	576	529	-13.2
Dunbar township, Fayette County	7,126	7,562	7,460	-5.8	3,062	3,152	2,912	-2.9
Duncan township, Tioga County	208	213	248	-2.3	143	142	138	0.7
Duncannon borough, Perry County	1,522	1,508	1,450	0.9	725	714	643	1.5
Duncansville borough, Blair County	1,233	1,238	1,309	-0.4	648	610	599	6.2
Dunkard township, Greene County	2,372	2,358	2,386	0.6	1,052	1,073	972	-2.0
Dunlevy borough, Washington County	381	397	417	-4.0	192	193	192	-0.5
Dunlo CDP, Cambria County	342	(X)	(X)	(X)	182	(X)	(X)	(X)
Dunmore borough, Lackawanna County	14,057	14,018	15,403	0.3	6,530	6,528	6,307	-
Dunnstable township, Clinton County	1,008	945	846	6.7	420	381	327	10.2
Dunnstown CDP, Clinton County	1,360	1,365	1,486	-0.4	606	595	611	1.8
Dupont borough, Luzerne County	2,711	2,719	2,984	-0.3	1,372	1,354	1,316	1.3
Duquesne city, Allegheny County	5,565	7,332	8,525	-24.1	3,163	3,768	4,106	-16.1
Durham township, Bucks County	1,144	1,313	1,209	-12.9	518	525	485	-1.3
Duryea borough, Luzerne County	4,917	4,634	4,869	6.1	2,298	2,151	2,089	6.8
Dushore borough, Sullivan County	608	663	738	-8.3	408	395	397	3.3
Dyberry township, Wayne County	1,401	1,353	1,222	3.5	691	623	550	10.9
Eagle Lake CDP, Lackawanna County	12	(X)	(X)	(X)	95	(X)	(X)	(X)
Eagles Mere borough, Sullivan County	120	153	123	-21.6	382	378	323	1.1
Eagleview CDP, Chester County	1,644	(X)	(X)	(X)	848	(X)	(X)	(X)
Eagleville CDP, Centre County	324	(X)	(X)	(X)	190	(X)	(X)	(X)
Eagleville CDP, Montgomery County	4,800	4,458	3,637	7.7	1,194	1,136	1,069	5.1

Table 9.

Population and Housing Units: 1990 to 2010; and Area Measurements and Density: 2010—Con.

[For information concerning historical counts and geographic change, see "User Notes." For information on confidentiality, nonsampling error, and definitions, see Appendixes]

Area measurements in square miles		Average per square mile of land		State Place and [in Selected States] County Subdivision
Total area	Land area	Population density	Housing unit density	
31.37	30.32	148.1	63.6	Delaware township, Northumberland County
45.47	43.72	169.2	96.2	Delaware township, Pike County
2.06	1.93	386.5	203.1	Delaware Water Gap borough, Monroe County
80.90	80.73	35.4	18.7	Delmar township, Tioga County
1.06	1.06	2,534.0	1,181.1	Delmont borough, Westmoreland County
0.26	0.26	2,800.0	1,234.6	Delta borough, York County
35.56	35.43	31.8	15.3	Dennison township, Luzerne County
1.30	1.28	3,016.4	1,162.5	Denver borough, Lancaster County
27.40	27.20	907.3	377.5	Derry township, Dauphin County
31.00	30.72	238.9	105.6	Derry township, Mifflin County
16.36	16.06	70.4	29.0	Derry township, Montour County
0.80	0.77	3,490.9	1,645.5	Derry borough, Westmoreland County
96.28	95.09	152.5	69.6	Derry township, Westmoreland County
0.25	0.25	3,812.0	—	DeSales University CDP, Lehigh County
0.61	0.61	2,483.6	959.0	Devon CDP, Chester County
2.04	2.04	721.1	302.9	Dewart CDP, Northumberland County
46.03	45.81	114.0	46.7	Dickinson township, Cumberland County
4.80	4.80	1,264.6	608.5	Dickson City borough, Lackawanna County
0.91	0.90	518.9	221.1	Dicksonville CDP, Indiana County
0.80	0.80	3,203.8	1,412.5	Dillsburg borough, York County
29.48	29.03	51.6	24.9	Dimock township, Susquehanna County
60.05	58.19	204.9	91.9	Dingman township, Pike County
11.54	11.51	116.2	49.1	District township, Berks County
0.11	0.11	2,981.8	1,290.9	Donaldson CDP, Schuylkill County
23.21	23.19	80.4	31.3	Donegal township, Butler County
41.66	41.48	59.4	25.5	Donegal township, Washington County
0.23	0.23	521.7	300.0	Donegal borough, Westmoreland County
49.26	49.13	48.9	26.9	Donegal township, Westmoreland County
2.05	1.90	2,516.3	1,426.3	Donora borough, Washington County
0.76	0.76	11,306.6	5,668.4	Dormont borough, Allegheny County
2.01	2.00	2,203.0	899.5	Dorneyville CDP, Lehigh County
24.37	24.20	90.4	36.4	Dorrance township, Luzerne County
12.65	12.54	263.6	117.9	Douglass township, Berks County
15.30	15.29	666.8	244.6	Douglass township, Montgomery County
0.70	0.65	689.2	460.0	Douglassville CDP, Berks County
0.54	0.54	3,716.7	1,581.5	Dover borough, York County
41.79	41.56	507.2	209.7	Dover township, York County
2.22	2.19	3,603.2	1,576.7	Downingtown borough, Chester County
2.16	2.16	3,879.6	1,911.6	Doylestown borough, Bucks County
15.63	15.32	1,146.5	433.2	Doylestown township, Bucks County
1.06	0.97	1,847.4	1,030.9	Dravosburg borough, Allegheny County
15.11	14.85	95.1	47.3	Dreher township, Wayne County
3.19	3.19	8,790.9	3,772.7	Drexel Hill CDP, Delaware County
2.56	2.49	26.9	37.3	Driftwood borough, Cameron County
28.97	24.03	106.5	35.5	Drumore township, Lancaster County
1.35	1.35	516.3	232.6	Dry Tavern CDP, Greene County
1.39	1.39	286.3	111.5	Dryville CDP, Berks County
0.58	0.58	3,720.7	1,653.4	Dublin borough, Bucks County
36.94	36.92	34.2	16.7	Dublin township, Fulton County
36.82	36.81	35.0	17.7	Dublin township, Huntingdon County
3.22	3.18	2,450.9	1,202.8	DuBois city, Clearfield County
0.68	0.55	2,190.9	976.4	Duboistown borough, Lycoming County
0.33	0.33	557.6	284.8	Dudley borough, Huntingdon County
0.61	0.61	1,708.2	819.7	Dunbar borough, Fayette County
59.54	59.10	120.6	51.8	Dunbar township, Fayette County
19.82	19.82	10.5	7.2	Duncan township, Tioga County
0.41	0.41	3,712.2	1,768.3	Duncannon borough, Perry County
0.53	0.53	2,326.4	1,222.6	Duncansville borough, Blair County
31.87	31.57	75.1	33.3	Dunkard township, Greene County
0.58	0.52	732.7	369.2	Dunlevy borough, Washington County
0.52	0.52	657.7	350.0	Dunlo CDP, Cambria County
8.99	8.92	1,575.9	732.1	Dunmore borough, Lackawanna County
9.61	9.38	107.5	44.8	Dunnstable township, Clinton County
0.84	0.82	1,658.5	739.0	Dunnstown CDP, Clinton County
1.52	1.52	1,783.6	902.6	Dupont borough, Luzerne County
2.04	1.82	3,057.7	1,737.9	Duquesne city, Allegheny County
9.37	9.19	124.5	56.4	Durham township, Bucks County
5.74	5.55	885.9	414.1	Duryea borough, Luzerne County
0.80	0.79	769.6	516.5	Dushore borough, Sullivan County
22.90	22.17	63.2	31.2	Dyberry township, Wayne County
2.52	2.38	5.0	39.9	Eagle Lake CDP, Lackawanna County
2.24	2.06	58.3	185.4	Eagles Mere borough, Sullivan County
1.36	1.34	1,226.9	632.8	Eagleview CDP, Chester County
0.95	0.95	341.1	200.0	Eagleville CDP, Centre County
1.62	1.62	2,963.0	737.0	Eagleville CDP, Montgomery County

Table 9.

Population and Housing Units: 1990 to 2010; and Area Measurements and Density: 2010—Con.

[For information concerning historical counts and geographic change, see "User Notes." For information on confidentiality, nonsampling error, and definitions, see Appendixes]

State Place and [in Selected States] County Subdivision	Population				Housing units			
	2010	2000	1990	Percent change 2000 to 2010	2010	2000	1990	Percent change 2000 to 2010
Earl township, Berks County	3,195	3,050	3,016	4.8	1,277	1,202	1,108	6.2
Earl township, Lancaster County	7,024	6,183	5,515	13.6	2,480	2,126	1,656	16.7
Earlston CDP, Bedford County	1,122	(X)	(X)	(X)	530	(X)	(X)	(X)
East Allen township, Northampton County	4,903	4,903	4,572	—	2,017	1,907	1,637	5.8
East Bangor borough, Northampton County	1,172	979	1,006	19.7	450	417	386	7.9
East Berlin borough, Adams County	1,521	1,365	1,175	11.4	677	588	487	15.1
East Berwick CDP, Luzerne County	2,007	1,998	2,128	0.5	895	878	870	1.9
East Bethlehem township, Washington County	2,354	2,524	2,799	-6.7	1,129	1,210	1,271	-6.7
East Bradford township, Chester County	9,942	9,405	6,440	5.7	3,450	3,150	2,267	9.5
East Brady borough, Clarion County	942	1,038	1,047	-9.2	554	542	524	2.2
East Brandywine township, Chester County	6,742	5,822	5,179	15.8	2,457	2,035	1,749	20.7
East Brunswick township, Schuylkill County	1,793	1,601	1,506	12.0	791	679	628	16.5
East Buffalo township, Union County	6,414	5,730	5,245	11.9	2,283	1,894	1,718	20.5
East Butler borough, Butler County	732	679	725	7.8	328	302	286	8.6
East Caln township, Chester County	4,838	2,857	2,619	69.3	2,185	1,276	1,082	71.2
East Cameron township, Northumberland County	748	686	646	9.0	348	301	257	15.6
East Carroll township, Cambria County	1,654	1,798	1,951	-8.0	662	664	690	-0.3
East Chillisquaque township, Northumberland County	668	664	679	0.6	291	276	273	5.4
East Cocalico township, Lancaster County	10,310	9,954	7,809	3.6	3,892	3,557	2,824	9.4
East Conemaugh borough, Cambria County	1,220	1,291	1,470	-5.5	659	679	723	-2.9
East Coventry township, Chester County	6,636	4,566	4,450	45.3	2,624	1,684	1,559	55.8
East Deer township, Allegheny County	1,500	1,362	1,558	10.1	815	682	734	19.5
East Donegal township, Lancaster County	7,755	5,405	4,484	43.5	3,021	2,010	1,563	50.3
East Drumore township, Lancaster County	3,791	3,535	3,225	7.2	1,404	1,079	968	30.1
East Earl CDP, Lancaster County	1,144	(X)	(X)	(X)	386	(X)	(X)	(X)
East Earl township, Lancaster County	6,507	5,723	5,491	13.7	2,152	1,795	1,710	19.9
East Fairfield township, Crawford County	922	848	890	8.7	465	418	404	11.2
East Fallowfield township, Chester County	7,449	5,157	4,433	44.4	2,762	1,860	1,531	48.5
East Fallowfield township, Crawford County	1,620	1,434	1,280	13.0	548	467	428	17.3
East Finley township, Washington County	1,392	1,489	1,479	-6.5	563	550	514	2.4
East Franklin township, Armstrong County	4,082	3,900	3,923	4.7	1,783	1,656	1,530	7.7
East Freedom CDP, Blair County	972	(X)	(X)	(X)	500	(X)	(X)	(X)
East Goshen township, Chester County	18,026	16,824	15,138	7.1	8,655	7,496	6,535	15.5
East Greenville borough, Montgomery County	2,951	3,103	3,117	-4.9	1,173	1,173	1,135	—
East Hanover township, Dauphin County	5,718	5,322	4,569	7.4	2,339	2,043	1,736	14.5
East Hanover township, Lebanon County	2,801	2,858	3,058	-2.0	1,099	1,091	1,105	0.7
East Hempfield township, Lancaster County	23,522	21,399	18,597	9.9	10,054	8,761	7,446	14.8
East Hopewell township, York County	2,416	2,209	1,929	9.4	898	800	662	12.3
East Huntingdon township, Westmoreland County	7,963	7,781	7,708	2.3	3,569	3,289	3,108	8.5
East Keating township, Clinton County	11	24	22	-54.2	179	145	159	23.4
East Lackawanna township, Mercer County	1,682	1,701	1,606	-1.1	676	599	581	12.9
East Lampeter township, Lancaster County	16,424	13,556	11,999	21.2	6,760	5,611	4,794	20.5
East Lansdowne borough, Delaware County	2,668	2,586	2,691	3.2	1,025	1,012	999	1.3
Eastlawn Gardens CDP, Northampton County	3,307	2,832	1,794	16.8	1,226	1,028	703	19.3
East McKeesport borough, Allegheny County	2,126	2,343	2,678	-9.3	1,152	1,154	1,256	-0.2
East Mahoning township, Indiana County	1,077	1,196	1,140	-9.9	477	473	430	0.8
East Manchester township, York County	7,264	5,078	3,714	43.0	2,721	1,986	1,449	37.0
East Marlborough township, Chester County	7,026	6,317	4,781	11.2	2,667	2,188	1,682	21.9
East Mead township, Crawford County	1,493	1,485	1,441	0.5	658	608	534	8.2
East Nantmeal township, Chester County	1,803	1,787	1,448	0.9	652	587	514	11.1
East Norriton township, Montgomery County	13,590	13,211	13,324	2.9	6,020	5,310	5,201	13.4
East Norwegian township, Schuylkill County	863	864	991	-0.1	409	383	433	6.8
East Nottingham township, Chester County	8,650	5,516	3,841	56.8	2,759	1,837	1,288	50.2
Easton city, Northampton County	26,800	26,263	26,276	2.0	10,356	10,545	10,309	-1.8
East Penn township, Carbon County	2,881	2,461	2,091	17.1	1,253	996	775	25.8
East Pennsboro township, Cumberland County	20,228	18,254	15,185	10.8	8,781	7,804	6,118	12.5
East Petersburg borough, Lancaster County	4,506	4,450	4,197	1.3	1,779	1,766	1,601	0.7
East Pikeland township, Chester County	7,079	6,551	5,825	8.1	3,104	2,604	2,014	19.2
East Pittsburgh borough, Allegheny County	1,822	2,017	2,160	-9.7	1,035	1,107	1,090	-6.5
East Prospect borough, York County	905	678	558	33.5	333	272	220	22.4
East Providence township, Bedford County	1,854	1,858	1,785	-0.2	923	879	778	5.0
East Rochester borough, Beaver County	567	623	672	-9.0	271	293	294	-7.5
East Rockhill township, Bucks County	5,706	5,199	3,753	9.8	2,120	1,883	1,359	12.6
East Rutherford CDP, Juniata County	196	185	(X)	5.9	98	88	(X)	11.4
East St. Clair township, Bedford County	3,048	3,123	2,765	-2.4	1,387	1,406	1,256	-1.4
East Salem CDP, Juniata County	186	(X)	(X)	(X)	80	(X)	(X)	(X)
East Side borough, Carbon County	317	290	330	9.3	150	146	149	2.7
East Stroudsburg borough, Monroe County	9,840	9,888	8,781	-0.5	3,456	3,331	2,993	3.8
East Taylor township, Cambria County	2,726	2,726	3,073	—	1,160	1,128	1,201	2.8
Easttown township, Chester County	10,477	10,270	9,570	2.0	4,121	3,862	3,491	6.7
East Union township, Schuylkill County	1,605	1,419	1,374	13.1	865	731	700	18.3
East Uniontown CDP, Fayette County	2,419	2,760	2,822	-12.4	1,121	1,271	1,193	-11.8
Eastvale borough, Beaver County	225	293	328	-23.2	107	133	149	-19.5
East Vandergrift borough, Westmoreland County	674	742	787	-9.2	365	375	387	-2.7

Table 9.

Population and Housing Units: 1990 to 2010; and Area Measurements and Density: 2010—Con.

[For information concerning historical counts and geographic change, see "User Notes." For information on confidentiality, nonsampling error, and definitions, see Appendixes]

Area measurements in square miles		Average per square mile of land		State Place and [in Selected States] County Subdivision
Total area	Land area	Population density	Housing unit density	
13.82	13.74	232.5	92.9	Earl township, Berks County
22.10	21.96	319.9	112.9	Earl township, Lancaster County
1.08	1.08	1,038.9	490.7	Earlston CDP, Bedford County
14.67	14.58	336.3	138.3	East Allen township, Northampton County
0.92	0.82	1,429.3	548.8	East Bangor borough, Northampton County
0.73	0.70	2,172.9	967.1	East Berlin borough, Adams County
1.03	0.86	2,333.7	1,040.7	East Berwick CDP, Luzerne County
5.32	5.07	464.3	222.7	East Bethlehem township, Washington County
15.16	14.93	665.9	231.1	East Bradford township, Chester County
1.11	0.81	1,163.0	684.0	East Brady borough, Clarion County
11.25	11.15	604.7	220.4	East Brandywine township, Chester County
30.62	30.60	58.6	25.8	East Brunswick township, Schuylkill County
15.16	15.15	423.4	150.7	East Buffalo township, Union County
1.04	1.04	703.8	315.4	East Butler borough, Butler County
3.68	3.58	1,351.4	610.3	East Caln township, Chester County
12.16	12.01	62.3	29.0	East Cameron township, Northumberland County
24.95	24.95	66.3	26.5	East Carroll township, Cambria County
8.07	8.03	83.2	36.2	East Chillisquaque township, Northumberland County
20.59	20.43	504.7	190.5	East Cocalico township, Lancaster County
0.28	0.27	4,518.5	2,440.7	East Conemaugh borough, Cambria County
10.91	10.66	622.5	246.2	East Coventry township, Chester County
2.53	2.27	660.8	359.0	East Deer township, Allegheny County
23.76	21.43	361.9	141.0	East Donegal township, Lancaster County
23.22	23.13	163.9	60.7	East Drumore township, Lancaster County
0.94	0.94	1,217.0	410.6	East Earl CDP, Lancaster County
24.75	24.54	265.2	87.7	East Earl township, Lancaster County
12.84	12.84	71.8	36.2	East Fairfield township, Crawford County
15.61	15.51	480.3	178.1	East Fallowfield township, Chester County
28.09	28.05	57.8	19.5	East Fallowfield township, Crawford County
35.11	35.11	39.6	16.0	East Finley township, Washington County
31.55	30.88	132.2	57.7	East Franklin township, Armstrong County
1.68	1.68	578.6	297.6	East Freedom CDP, Blair County
10.16	10.05	1,793.6	861.2	East Goshen township, Chester County
0.53	0.53	5,567.9	2,213.2	East Greenville borough, Montgomery County
40.22	40.20	142.2	58.2	East Hanover township, Dauphin County
32.63	32.46	86.3	33.9	East Hanover township, Lebanon County
21.16	21.07	1,116.4	477.2	East Hempfield township, Lancaster County
20.56	20.56	117.5	43.7	East Hopewell township, York County
32.96	32.96	241.6	108.3	East Huntingdon township, Westmoreland County
51.38	50.67	0.2	3.5	East Keating township, Clinton County
21.42	21.40	78.6	31.6	East Lackawannock township, Mercer County
19.95	19.66	835.4	343.8	East Lampeter township, Lancaster County
0.21	0.21	12,704.8	4,881.0	East Lansdowne borough, Delaware County
1.65	1.63	2,028.8	752.1	Eastlawn Gardens CDP, Northampton County
0.41	0.41	5,185.4	2,809.8	East McKeesport borough, Allegheny County
31.37	31.28	34.4	15.2	East Mahoning township, Indiana County
17.18	16.65	436.3	163.4	East Manchester township, York County
15.54	15.45	454.8	172.6	East Marlborough township, Chester County
23.29	22.86	65.3	28.8	East Mead township, Crawford County
16.38	16.21	111.2	40.2	East Nantmeal township, Chester County
6.06	6.05	2,246.3	995.0	East Norriton township, Montgomery County
4.08	4.08	211.5	100.2	East Norwegian township, Schuylkill County
20.14	20.03	431.9	137.7	East Nottingham township, Chester County
4.69	4.07	6,584.8	2,544.5	Easton city, Northampton County
22.84	22.71	126.9	55.2	East Penn township, Carbon County
10.70	10.39	1,946.9	845.1	East Pennsboro township, Cumberland County
1.21	1.21	3,724.0	1,470.2	East Petersburg borough, Lancaster County
8.89	8.74	810.0	355.1	East Pikeland township, Chester County
0.39	0.39	4,671.8	2,653.8	East Pittsburgh borough, Allegheny County
0.32	0.32	2,828.1	1,040.6	East Prospect borough, York County
50.76	50.37	36.8	18.3	East Providence township, Bedford County
0.46	0.37	1,532.4	732.4	East Rochester borough, Beaver County
13.09	12.91	442.0	164.2	East Rockhill township, Bucks County
0.38	0.38	515.8	257.9	East Rutherford CDP, Juniata County
34.05	33.89	89.9	40.9	East St. Clair township, Bedford County
0.27	0.27	688.9	296.3	East Salem CDP, Juniata County
1.15	1.15	275.7	130.4	East Side borough, Carbon County
2.86	2.84	3,464.8	1,216.9	East Stroudsburg borough, Monroe County
9.12	8.81	309.4	131.7	East Taylor township, Cambria County
8.27	8.23	1,273.0	500.7	Easttown township, Chester County
25.82	25.79	62.2	33.5	East Union township, Schuylkill County
2.00	2.00	1,209.5	560.5	East Uniontown CDP, Fayette County
0.12	0.09	2,500.0	1,188.9	Eastvale borough, Beaver County
0.14	0.13	5,184.6	2,807.7	East Vandergrift borough, Westmoreland County

Table 9.

Population and Housing Units: 1990 to 2010; and Area Measurements and Density: 2010—Con.

[For information concerning historical counts and geographic change, see "User Notes." For information on confidentiality, nonsampling error, and definitions, see Appendixes]

State Place and [in Selected States] County Subdivision	Population				Housing units			
	2010	2000	1990	Percent change 2000 to 2010	2010	2000	1990	Percent change 2000 to 2010
East Vincent township, Chester County	6,821	5,493	4,161	24.2	2,332	1,960	1,550	19.0
East Washington borough, Washington County	2,234	1,930	2,126	15.8	942	983	1,045	-4.2
East Wheatfield township, Indiana County	2,366	2,607	2,735	-9.2	1,080	1,115	1,081	-3.1
East Whiteland township, Chester County	10,650	9,333	8,398	14.1	3,813	3,460	3,001	10.2
East York CDP, York County	8,777	8,782	8,487	-0.1	3,864	3,843	3,621	0.5
Eaton township, Wyoming County	1,519	1,644	1,600	-7.6	774	842	678	-8.1
Eau Claire borough, Butler County	316	355	371	-11.0	146	143	154	2.1
Ebensburg borough, Cambria County	3,351	3,091	3,872	8.4	1,742	1,474	1,643	18.2
Economy borough, Beaver County	8,970	9,363	9,305	-4.2	3,797	3,629	3,268	4.6
Eddington CDP, Bucks County	1,906	(X)	(X)	(X)	704	(X)	(X)	(X)
Eddystone borough, Delaware County	2,410	2,442	2,446	-1.3	1,010	1,035	1,020	-2.4
Eden township, Lancaster County	2,094	1,856	1,857	12.8	662	606	555	9.2
Edenborn CDP, Fayette County	294	(X)	(X)	(X)	144	(X)	(X)	(X)
Edenburg CDP, Berks County	681	(X)	(X)	(X)	302	(X)	(X)	(X)
Edgewood borough, Allegheny County	3,118	3,311	3,581	-5.8	1,669	1,730	1,725	-3.5
Edgewood CDP, Northumberland County	2,384	2,619	2,719	-9.0	1,276	1,318	1,266	-3.2
Edgeworth borough, Allegheny County	1,680	1,730	1,670	-2.9	655	671	645	-2.4
Edmont township, Delaware County	3,987	3,918	2,735	1.8	1,808	1,515	1,265	19.3
Edie CDP, Somerset County	83	(X)	(X)	(X)	37	(X)	(X)	(X)
Edinboro borough, Erie County	6,438	6,950	7,736	-7.4	2,346	2,242	2,030	4.6
Edwardsville borough, Luzerne County	4,816	4,984	5,399	-3.4	2,506	2,587	2,553	-3.1
Effort CDP, Monroe County	2,269	(X)	(X)	(X)	819	(X)	(X)	(X)
Egypt CDP, Lehigh County	2,391	(X)	(X)	(X)	940	(X)	(X)	(X)
Ehrenfeld borough, Cambria County	228	234	307	-2.6	92	97	108	-5.2
Eighty Four CDP, Washington County	657	(X)	(X)	(X)	291	(X)	(X)	(X)
Elco borough, Washington County	323	362	373	-10.8	148	146	162	1.4
Elder township, Cambria County	1,038	990	1,185	4.8	402	397	403	1.3
Elderton borough, Armstrong County	356	358	371	-0.6	169	156	157	8.3
Eldred township, Jefferson County	1,226	1,277	1,197	-4.0	814	873	811	-6.8
Eldred township, Lycoming County	2,122	2,178	2,055	-2.6	836	798	703	4.8
Eldred borough, McKean County	825	858	869	-3.8	382	405	380	-5.7
Eldred township, McKean County	1,592	1,696	1,768	-6.1	764	783	745	-2.4
Eldred township, Monroe County	2,910	2,665	2,202	9.2	1,251	1,069	884	17.0
Eldred township, Schuylkill County	758	719	736	5.4	308	289	263	6.6
Eldred township, Warren County	650	709	669	-8.3	483	502	383	-3.8
Elgin borough, Erie County	218	236	229	-7.6	83	88	81	-5.7
Elim CDP, Cambria County	3,727	4,175	3,861	-10.7	1,603	1,669	1,641	-4.0
Elizabeth borough, Allegheny County	1,493	1,609	1,610	-7.2	715	758	773	-5.7
Elizabeth township, Allegheny County	13,271	13,839	14,712	-4.1	5,948	5,678	5,673	4.8
Elizabeth township, Lancaster County	3,886	3,833	3,691	1.4	1,413	1,334	1,269	5.9
Elizabethtown borough, Lancaster County	11,545	11,887	9,952	-2.9	4,521	4,483	3,785	0.8
Elizabethville borough, Dauphin County	1,510	1,344	1,467	12.4	697	617	616	13.0
Elk township, Chester County	1,681	1,485	1,129	13.2	613	527	399	16.3
Elk township, Clarion County	1,490	1,519	1,526	-1.9	679	627	611	8.3
Elk township, Tioga County	49	51	42	-3.9	187	185	173	1.1
Elk township, Warren County	520	551	541	-5.6	378	342	291	10.5
Elk Creek township, Erie County	1,798	1,800	1,738	-0.1	735	700	635	5.0
Elkland township, Sullivan County	577	607	565	-4.9	512	503	448	1.8
Elkland borough, Tioga County	1,821	1,786	1,849	2.0	820	830	807	-1.2
Elk Lick township, Somerset County	2,241	2,293	2,313	-2.3	921	919	890	0.2
Ellport borough, Lawrence County	1,180	1,148	1,243	2.8	501	501	487	-
Ellsworth borough, Washington County	1,027	1,083	1,048	-5.2	489	528	493	-7.4
Ellwood City borough	7,921	8,688	8,894	-8.8	3,917	4,006	3,999	-2.2
Beaver County	632	732	850	-13.7	318	327	360	-2.8
Lawrence County	7,289	7,956	8,044	-8.4	3,599	3,679	3,639	-2.2
Elmhurst township, Lackawanna County	894	838	834	6.7	348	274	261	27.0
Elrama CDP, Washington County	307	(X)	(X)	(X)	149	(X)	(X)	(X)
Elverson borough, Chester County	1,225	959	470	27.7	576	460	180	25.2
Elysburg CDP, Northumberland County	2,194	2,067	1,890	6.1	1,019	909	754	12.1
Emerald Lakes CDP, Monroe County	2,886	(X)	(X)	(X)	1,489	(X)	(X)	(X)
Emigsville CDP, York County	2,672	2,467	2,580	8.3	1,155	1,086	1,091	6.4
Emlenton borough	625	784	834	-20.3	335	360	359	-6.9
Clarion County	8	10	10	-20.0	3	4	3	-25.0
Venango County	617	774	824	-20.3	332	356	356	-6.7
Emmaus borough, Lehigh County	11,211	11,313	11,157	-0.9	5,192	5,186	4,870	0.1
Emporium borough, Cameron County	2,073	2,526	2,513	-17.9	1,140	1,215	1,220	-6.2
Emsworth borough, Allegheny County	2,449	2,598	2,892	-5.7	1,201	1,228	1,279	-2.2
Englewood CDP, Schuylkill County	532	484	(X)	9.9	238	207	(X)	15.0
Enhaut CDP, Dauphin County	1,007	(X)	(X)	(X)	430	(X)	(X)	(X)
Enlow CDP, Allegheny County	1,013	(X)	(X)	(X)	514	(X)	(X)	(X)
Enola CDP, Cumberland County	6,111	5,627	5,961	8.6	2,795	2,514	2,419	11.2
Enon Valley borough, Lawrence County	306	387	355	-20.9	141	149	133	-5.4
Ephrata borough, Lancaster County	13,394	13,213	12,133	1.4	5,783	5,672	5,047	2.0
Ephrata township, Lancaster County	9,400	8,026	7,116	17.1	3,539	2,747	2,322	28.8

Table 9.

Population and Housing Units: 1990 to 2010; and Area Measurements and Density: 2010—Con.

[For information concerning historical counts and geographic change, see "User Notes." For information on confidentiality, nonsampling error, and definitions, see Appendixes]

Area measurements in square miles		Average per square mile of land		State Place and [in Selected States] County Subdivision
Total area	Land area	Population density	Housing unit density	
13.65	13.40	509.0	174.0	East Vincent township, Chester County
0.45	0.45	4,964.4	2,093.3	East Washington borough, Washington County
27.16	26.88	88.0	40.2	East Wheatfield township, Indiana County
11.00	10.94	973.5	348.5	East Whiteland township, Chester County
2.84	2.84	3,090.5	1,360.6	East York CDP, York County
37.13	35.99	42.2	21.5	Eaton township, Wyoming County
1.27	1.27	248.8	115.0	Eau Claire borough, Butler County
1.69	1.65	2,030.9	1,055.8	Ebensburg borough, Cambria County
17.93	17.88	501.7	212.4	Economy borough, Beaver County
0.55	0.55	3,465.5	1,280.0	Eddington CDP, Bucks County
1.52	0.99	2,434.3	1,020.2	Eddystone borough, Delaware County
12.57	12.53	167.1	52.8	Eden township, Lancaster County
0.38	0.38	773.7	378.9	Edenborn CDP, Fayette County
0.62	0.58	1,174.1	520.7	Edenburg CDP, Berks County
0.59	0.59	5,284.7	2,828.8	Edgewood borough, Allegheny County
0.50	0.50	4,768.0	2,552.0	Edgewood CDP, Northumberland County
1.68	1.50	1,120.0	436.7	Edgeworth borough, Allegheny County
9.73	9.71	410.6	186.2	Edgmont township, Delaware County
0.57	0.57	145.6	64.9	Edie CDP, Somerset County
2.41	2.29	2,811.4	1,024.5	Edinboro borough, Erie County
1.19	1.16	4,151.7	2,160.3	Edwardsville borough, Luzerne County
5.06	5.05	449.3	162.2	Effort CDP, Monroe County
1.45	1.45	1,649.0	648.3	Egypt CDP, Lehigh County
0.44	0.43	530.2	214.0	Ehrenfeld borough, Cambria County
6.60	6.60	99.5	44.1	Eighty Four CDP, Washington County
0.36	0.28	1,153.6	528.6	Elco borough, Washington County
12.94	12.94	80.2	31.1	Elder township, Cambria County
0.32	0.32	1,112.5	528.1	Elderton borough, Armstrong County
46.58	46.53	26.3	17.5	Eldred township, Jefferson County
14.34	14.23	149.1	58.7	Eldred township, Lycoming County
0.85	0.82	1,006.1	465.9	Eldred borough, McKean County
39.24	38.74	41.1	19.7	Eldred township, McKean County
24.51	24.50	118.8	51.1	Eldred township, Monroe County
22.25	22.25	34.1	13.8	Eldred township, Schuylkill County
36.22	36.22	17.9	13.3	Eldred township, Warren County
1.47	1.47	148.3	56.5	Elgin borough, Erie County
2.02	1.99	1,872.9	805.5	Elim CDP, Cambria County
0.41	0.34	4,391.2	2,102.9	Elizabeth borough, Allegheny County
23.27	22.83	581.3	260.5	Elizabeth township, Allegheny County
17.67	17.39	223.5	81.3	Elizabeth township, Lancaster County
2.66	2.64	4,373.1	1,712.5	Elizabethtown borough, Lancaster County
0.55	0.55	2,745.5	1,267.3	Elizabethville borough, Dauphin County
10.13	10.05	167.3	61.0	Elk township, Chester County
31.65	31.54	47.2	21.5	Elk township, Clarion County
73.19	73.08	0.7	2.6	Elk township, Tioga County
43.73	41.02	12.7	9.2	Elk township, Warren County
34.84	34.74	51.8	21.2	Elk Creek township, Erie County
38.69	38.46	15.0	13.3	Elkland township, Sullivan County
2.44	2.44	746.3	336.1	Elkland borough, Tioga County
57.65	57.07	39.3	16.1	Elk Lick township, Somerset County
0.46	0.43	2,744.2	1,165.1	Ellport borough, Lawrence County
0.76	0.74	1,387.8	660.8	Ellsworth borough, Washington County
2.36	2.32	3,414.2	1,688.4	Ellwood City borough
0.32	0.32	1,975.0	993.8	Beaver County
2.03	2.00	3,644.5	1,799.5	Lawrence County
1.94	1.84	485.9	189.1	Elmhurst township, Lackawanna County
0.15	0.15	2,046.7	993.3	Elrama CDP, Washington County
1.01	0.99	1,237.4	581.8	Elverson borough, Chester County
2.92	2.92	751.4	349.0	Elysburg CDP, Northumberland County
3.18	2.96	975.0	503.0	Emerald Lakes CDP, Monroe County
1.19	1.19	2,245.4	970.6	Emigsville CDP, York County
0.59	0.58	1,077.6	577.6	Emlenton borough
0.10	0.10	80.0	30.0	Clarion County
0.48	0.48	1,285.4	691.7	Venango County
2.90	2.89	3,879.2	1,796.5	Emmaus borough, Lehigh County
0.75	0.71	2,919.7	1,605.6	Emporium borough, Cameron County
0.69	0.57	4,296.5	2,107.0	Emsworth borough, Allegheny County
0.48	0.48	1,108.3	495.8	Englewood CDP, Schuylkill County
0.23	0.23	4,378.3	1,869.6	Enhaut CDP, Dauphin County
0.67	0.67	1,511.9	767.2	Enlow CDP, Allegheny County
1.91	1.89	3,233.3	1,478.8	Enola CDP, Cumberland County
0.50	0.49	624.5	287.8	Enon Valley borough, Lawrence County
3.46	3.42	3,916.4	1,690.9	Ephrata borough, Lancaster County
16.43	16.24	578.8	217.9	Ephrata township, Lancaster County

Table 9.

Population and Housing Units: 1990 to 2010; and Area Measurements and Density: 2010—Con.

[For information concerning historical counts and geographic change, see "User Notes." For information on confidentiality, nonsampling error, and definitions, see Appendixes]

State Place and [in Selected States] County Subdivision	Population				Housing units			
	2010	2000	1990	Percent change 2000 to 2010	2010	2000	1990	Percent change 2000 to 2010
Erie city, Erie County	101,786	103,717	108,718	-1.9	44,790	44,971	45,424	-0.4
Ernest borough, Indiana County	462	501	492	-7.8	212	221	216	-4.1
Espy CDP, Columbia County	1,642	1,428	1,430	15.0	804	690	655	16.5
Etna borough, Allegheny County	3,451	3,924	4,200	-12.1	1,812	1,934	1,867	-6.3
Eulalia township, Potter County	889	941	686	-5.5	433	418	318	3.6
Evansburg CDP, Montgomery County	2,129	1,536	1,047	38.6	784	615	390	27.5
Evans City borough, Butler County	1,833	2,009	2,054	-8.8	829	850	861	-2.5
Everett borough, Bedford County	1,834	1,905	1,777	-3.7	933	967	904	-3.5
Everson borough, Fayette County	793	842	939	-5.8	375	385	432	-2.6
Exeter township, Berks County	25,550	21,161	17,260	20.7	10,051	8,208	6,780	22.5
Exeter borough, Luzerne County	5,652	5,955	5,691	-5.1	2,626	2,641	2,255	-0.6
Exeter township, Luzerne County	2,378	2,557	2,457	-7.0	1,007	1,038	864	-3.0
Exeter township, Wyoming County	690	748	763	-7.8	403	403	362	-
Export borough, Westmoreland County	917	895	981	2.5	529	513	504	3.1
Exton CDP, Chester County	4,842	4,267	2,550	13.5	2,353	2,128	1,277	10.6
Eyers Grove CDP, Columbia County	105	86	(X)	22.1	47	34	(X)	38.2
Factoryville borough, Wyoming County	1,158	1,144	1,310	1.2	365	363	355	0.6
Fairchance borough, Fayette County	1,975	2,174	1,918	-9.2	846	932	776	-9.2
Fairdale CDP, Greene County	2,059	1,955	2,049	5.3	990	926	913	6.9
Fairfield borough, Adams County	507	486	524	4.3	263	245	226	7.3
Fairfield township, Crawford County	1,023	1,104	997	-7.3	640	570	542	12.3
Fairfield township, Lycoming County	2,792	2,659	2,580	5.0	1,193	1,100	972	8.5
Fairfield township, Westmoreland County	2,424	2,536	2,276	-4.4	1,194	1,141	977	4.6
Fairhope CDP, Fayette County	1,151	(X)	(X)	(X)	559	(X)	(X)	(X)
Fairhope township, Somerset County	134	137	137	-2.2	116	112	95	3.6
Fairless Hills CDP, Bucks County	8,466	8,365	9,026	1.2	3,456	3,298	3,487	4.8
Fairmount township, Luzerne County	1,276	1,226	1,211	4.1	616	598	493	3.0
Fairview borough, Butler County	198	220	224	-10.0	72	79	81	-8.9
Fairview township, Butler County	2,080	2,061	2,009	0.9	835	775	742	7.7
Fairview CDP, Erie County	2,348	(X)	(X)	(X)	893	(X)	(X)	(X)
Fairview township, Erie County	10,102	10,140	7,839	-0.4	4,018	3,711	2,674	8.3
Fairview township, Luzerne County	4,520	3,995	3,014	13.1	1,746	1,502	1,133	16.2
Fairview township, Mercer County	1,085	1,036	910	4.7	386	354	324	9.0
Fairview township, York County	16,668	14,321	13,258	16.4	6,922	5,788	5,024	19.6
Fairview-Ferndale CDP, Northumberland County	2,139	2,411	2,895	-11.3	1,130	1,168	1,272	-3.3
Fallowfield township, Washington County	4,321	4,461	4,972	-3.1	1,942	1,878	1,927	3.4
Falls township, Bucks County	34,300	34,865	35,047	-1.6	13,609	13,528	13,322	0.6
Falls township, Wyoming County	1,995	1,997	2,055	-0.1	824	763	702	8.0
Falls Creek borough	1,037	983	1,087	5.5	492	445	456	10.6
Clearfield County	48	44	54	9.1	27	18	22	50.0
Jefferson County	989	939	1,033	5.3	465	427	434	8.9
Fallston borough, Beaver County	266	307	392	-13.4	128	136	175	-5.9
Falmouth CDP, Lancaster County	420	(X)	(X)	(X)	163	(X)	(X)	(X)
Fannett township, Franklin County	2,548	2,370	2,309	7.5	1,068	1,045	1,005	2.2
Farmersville CDP, Lancaster County	991	(X)	(X)	(X)	328	(X)	(X)	(X)
Farmington township, Clarion County	1,934	1,986	1,927	-2.6	1,820	1,750	1,590	4.0
Farmington CDP, Fayette County	767	(X)	(X)	(X)	191	(X)	(X)	(X)
Farmington township, Tioga County	637	636	644	0.2	333	305	267	9.2
Farmington township, Warren County	1,259	1,353	1,287	-6.9	534	523	502	2.1
Farrell city, Mercer County	5,111	6,050	6,835	-15.5	2,593	2,752	3,027	-5.8
Fawn township, Allegheny County	2,376	2,504	2,712	-5.1	1,041	1,031	1,080	1.0
Fawn township, York County	3,099	2,727	2,175	13.6	1,150	994	755	15.7
Fawn Grove borough, York County	452	463	489	-2.4	198	198	181	-
Fawn Lake Forest CDP, Pike County	755	(X)	(X)	(X)	772	(X)	(X)	(X)
Faxon CDP, Lycoming County	1,395	(X)	(X)	(X)	659	(X)	(X)	(X)
Fayette township, Juniata County	3,478	3,252	3,002	6.9	1,513	1,372	1,192	10.3
Fayette City borough, Fayette County	596	714	713	-16.5	285	321	340	-11.2
Fayetteville CDP, Franklin County	3,128	2,774	3,033	12.8	1,315	1,147	1,178	14.6
Feasterville CDP, Bucks County	3,074	(X)	(X)	(X)	1,340	(X)	(X)	(X)
Fell township, Lackawanna County	2,178	2,331	2,426	-6.6	1,045	1,031	1,111	1.4
Fellsburg CDP, Westmoreland County	1,180	(X)	(X)	(X)	469	(X)	(X)	(X)
Felton borough, York County	506	449	438	12.7	194	182	157	6.6
Ferguson township, Centre County	17,690	14,063	9,368	25.8	7,501	5,699	3,789	31.6
Ferguson township, Clearfield County	444	410	437	8.3	198	200	188	-
Fermanagh township, Juniata County	2,811	2,544	2,249	10.5	1,305	1,098	915	18.9
Ferndale borough, Cambria County	1,636	1,834	2,020	-10.8	799	849	883	-5.9
Fernville CDP, Columbia County	556	488	(X)	13.9	243	209	(X)	16.3
Fernway CDP, Butler County	12,414	12,188	9,072	1.9	4,943	4,338	3,130	13.9
Findlay township, Allegheny County	5,060	5,145	4,500	-1.7	2,259	2,128	1,872	6.2
Findley township, Mercer County	2,910	2,305	2,284	26.2	617	564	565	9.4
Finleyville borough, Washington County	461	459	446	0.4	266	271	237	-1.8
Fishing Creek township, Columbia County	1,416	1,393	1,378	1.7	702	711	641	-1.3
Fivepointville CDP, Lancaster County	1,156	(X)	(X)	(X)	388	(X)	(X)	(X)
Fleetwood borough, Berks County	4,085	4,018	3,478	1.7	1,720	1,623	1,412	6.0

Table 9.

Population and Housing Units: 1990 to 2010; and Area Measurements and Density: 2010—Con.

[For information concerning historical counts and geographic change, see "User Notes." For information on confidentiality, nonsampling error, and definitions, see Appendixes]

Area measurements in square miles		Average per square mile of land		State Place and [in Selected States] County Subdivision
Total area	Land area	Population density	Housing unit density	
19.28	19.08	5,334.7	2,347.5	Erie city, Erie County
0.24	0.23	2,008.7	921.7	Ernest borough, Indiana County
1.12	0.92	1,784.8	873.9	Espy CDP, Columbia County
0.79	0.73	4,727.4	2,482.2	Etna borough, Allegheny County
31.12	31.12	28.6	13.9	Eulalia township, Potter County
1.51	1.51	1,409.9	519.2	Evansburg CDP, Montgomery County
0.82	0.82	2,235.4	1,011.0	Evans City borough, Butler County
1.06	0.98	1,871.4	952.0	Everett borough, Bedford County
0.19	0.19	4,173.7	1,973.7	Everson borough, Fayette County
24.58	24.23	1,054.5	414.8	Exeter township, Berks County
5.00	4.67	1,210.3	562.3	Exeter borough, Luzerne County
13.47	13.00	182.9	77.5	Exeter township, Luzerne County
3.39	3.13	220.4	128.8	Exeter township, Wyoming County
0.40	0.40	2,292.5	1,322.5	Export borough, Westmoreland County
3.15	3.13	1,547.0	751.8	Exton CDP, Chester County
0.22	0.22	477.3	213.6	Eyers Grove CDP, Columbia County
0.71	0.71	1,631.0	514.1	Factoryville borough, Wyoming County
1.20	1.20	1,645.8	705.0	Fairchance borough, Fayette County
1.43	1.43	1,439.9	692.3	Fairdale CDP, Greene County
0.67	0.67	756.7	392.5	Fairfield borough, Adams County
19.34	19.32	53.0	33.1	Fairfield township, Crawford County
12.35	12.14	230.0	98.3	Fairfield township, Lyscoming County
61.59	61.37	39.5	19.5	Fairfield township, Westmoreland County
0.84	0.84	1,370.2	665.5	Fairhope CDP, Fayette County
14.60	14.60	9.2	7.9	Fairhope township, Somerset County
1.95	1.94	4,363.9	1,781.4	Fairless Hills CDP, Bucks County
46.21	45.71	27.9	13.5	Fairmount township, Luzerne County
0.11	0.11	1,800.0	654.5	Fairview borough, Butler County
24.21	24.21	85.9	34.5	Fairview township, Butler County
3.54	3.52	667.0	253.7	Fairview CDP, Erie County
29.16	28.97	348.7	138.7	Fairview township, Erie County
9.44	9.43	479.3	185.2	Fairview township, Luzerne County
18.55	18.54	58.5	20.8	Fairview township, Mercer County
35.66	35.58	468.5	194.5	Fairview township, York County
0.90	0.90	2,376.7	1,255.6	Fairview-Ferndale CDP, Northumberland County
21.32	21.27	203.1	91.3	Fallowfield township, Washington County
26.57	21.26	1,613.4	640.1	Falls township, Bucks County
21.14	20.59	96.9	40.0	Falls township, Wyoming County
0.94	0.93	1,115.1	529.0	Falls Creek borough
0.04	0.04	1,200.0	675.0	Clearfield County
0.89	0.89	1,111.2	522.5	Jefferson County
0.52	0.48	554.2	266.7	Fallston borough, Beaver County
0.99	0.99	424.2	164.6	Falmouth CDP, Lancaster County
68.21	68.20	37.4	15.7	Fannett township, Franklin County
2.56	2.55	388.6	128.6	Farmersville CDP, Lancaster County
62.51	62.29	31.0	29.2	Farmington township, Clarion County
2.59	2.54	302.0	75.2	Farmington CDP, Fayette County
31.73	31.73	20.1	10.5	Farmington township, Tioga County
34.22	34.19	36.8	15.6	Farmington township, Warren County
2.29	2.29	2,231.9	1,132.3	Farrell city, Mercer County
12.95	12.95	183.5	80.4	Fawn township, Allegheny County
27.11	27.11	114.3	42.4	Fawn township, York County
1.65	1.65	273.9	120.0	Fawn Grove borough, York County
2.99	2.55	296.1	302.7	Fawn Lake Forest CDP, Pike County
0.47	0.47	2,968.1	1,402.1	Faxon CDP, Lycoming County
40.04	40.04	86.9	37.8	Fayette township, Juniata County
0.25	0.19	3,136.8	1,500.0	Fayette City borough, Fayette County
3.17	3.17	986.8	414.8	Fayetteville CDP, Franklin County
0.64	0.64	4,803.1	2,093.8	Feasterville CDP, Bucks County
15.35	15.27	142.6	68.4	Fell township, Lackawanna County
1.24	1.24	951.6	378.2	Fellsburg CDP, Westmoreland County
0.63	0.63	803.2	307.9	Felton borough, York County
47.66	47.65	371.2	157.4	Ferguson township, Centre County
23.42	23.36	19.0	8.5	Ferguson township, Clearfield County
32.49	32.05	87.7	40.7	Fermanagh township, Juniata County
0.41	0.39	4,194.9	2,048.7	Ferndale borough, Cambria County
0.83	0.81	686.4	300.0	Fernville CDP, Columbia County
5.38	5.38	2,307.4	918.8	Fernway CDP, Butler County
32.29	32.29	156.7	70.0	Findlay township, Allegheny County
21.26	21.22	137.1	29.1	Findley township, Mercer County
0.17	0.17	2,711.8	1,564.7	Finleyville borough, Washington County
28.73	28.43	49.8	24.7	Fishing Creek township, Columbia County
1.26	1.23	939.8	315.4	Fivepointville CDP, Lancaster County
1.04	1.03	3,966.0	1,669.9	Fleetwood borough, Berks County

Table 9.

Population and Housing Units: 1990 to 2010; and Area Measurements and Density: 2010—Con.

[For information concerning historical counts and geographic change, see "User Notes." For information on confidentiality, nonsampling error, and definitions, see Appendixes]

State Place and [in Selected States] County Subdivision	Population				Housing units			
	2010	2000	1990	Percent change 2000 to 2010	2010	2000	1990	Percent change 2000 to 2010
Flemington borough, Clinton County	1,330	1,319	1,321	0.8	616	609	586	1.1
Flora Dale CDP, Adams County	38	(X)	(X)	(X)	15	(X)	(X)	(X)
Flourtown CDP, Montgomery County	4,538	4,669	4,754	-2.8	1,764	1,772	1,764	-0.5
Flying Hills CDP, Berks County	2,568	1,191	1,526	115.6	1,510	610	872	147.5
Folcroft borough, Delaware County	6,606	6,978	7,506	-5.3	2,600	2,629	2,623	-1.1
Folsom CDP, Delaware County	8,323	8,072	8,173	3.1	3,248	3,235	3,156	0.4
Foot of Ten CDP, Blair County	672	(X)	(X)	(X)	314	(X)	(X)	(X)
Force CDP, Elk County	253	(X)	(X)	(X)	114	(X)	(X)	(X)
Ford City borough, Armstrong County	2,991	3,451	3,413	-13.3	1,644	1,713	1,701	-4.0
Ford Cliff borough, Armstrong County	371	412	450	-10.0	180	184	184	-2.2
Forest City borough, Susquehanna County	1,911	1,855	1,846	3.0	961	937	961	2.6
Forest Hills borough, Allegheny County	6,518	6,831	7,335	-4.6	3,304	3,203	3,159	3.2
Forest Lake township, Susquehanna County	1,193	1,194	1,229	-0.1	634	592	575	7.1
Forestville CDP, Schuylkill County	435	431	(X)	0.9	197	207	(X)	-4.8
Forks township, Northampton County	14,721	8,419	5,923	74.9	5,595	3,159	2,259	77.1
Forks township, Sullivan County	377	407	355	-7.4	437	401	345	9.0
Forkston township, Wyoming County	397	386	316	2.8	294	336	249	-12.5
Forksville borough, Sullivan County	145	147	160	-1.4	94	94	102	-
Fort Indiantown Gap CDP, Lebanon County	143	85	(X)	68.2	35	37	(X)	-5.4
Fort Loudon CDP, Franklin County	886	(X)	(X)	(X)	375	(X)	(X)	(X)
Fort Washington CDP, Montgomery County	5,446	3,680	3,699	48.0	2,027	1,173	1,116	72.8
Forty Fort borough, Luzerne County	4,214	4,579	5,049	-8.0	2,074	2,098	2,126	-1.1
Forward township, Allegheny County	3,376	3,771	3,877	-10.5	1,521	1,616	1,561	-5.9
Forward township, Butler County	2,531	2,687	2,339	-5.8	1,032	1,089	1,013	-5.2
Foster township, Luzerne County	3,467	3,323	3,376	4.3	1,980	1,657	1,617	19.5
Foster township, McKean County	4,316	4,566	4,691	-5.5	1,963	1,947	1,925	0.8
Foster township, Schuylkill County	251	268	298	-6.3	119	115	129	3.5
Foster Brook CDP, McKean County	1,251	(X)	(X)	(X)	564	(X)	(X)	(X)
Foundryville CDP, Columbia County	256	265	(X)	-3.4	109	107	(X)	1.9
Fountain Hill borough, Lehigh County	4,597	4,614	4,637	-0.4	1,998	2,029	1,936	-1.5
Fountain Springs CDP, Schuylkill County	278	100	(X)	178.0	111	51	(X)	117.6
Fox township, Elk County	3,630	3,734	3,392	-2.8	1,694	1,569	1,438	8.0
Fox township, Sullivan County	358	332	300	7.8	629	561	488	12.1
Foxburg borough, Clarion County	183	275	262	-33.5	102	116	119	-12.1
Fox Chapel borough, Allegheny County	5,388	5,436	5,319	-0.9	2,186	1,942	1,887	12.6
Fox Chase CDP, Berks County	1,622	(X)	(X)	(X)	592	(X)	(X)	(X)
Fox Run CDP, Butler County	3,282	3,044	2,384	7.8	1,163	1,057	768	10.0
Frackville borough, Schuylkill County	3,805	4,361	4,700	-12.7	1,977	2,094	2,049	-5.6
Frailey township, Schuylkill County	429	416	518	3.1	186	187	209	-0.5
Franconia township, Montgomery County	13,064	11,523	7,236	13.4	4,801	4,236	2,394	13.3
Frankfort Springs borough, Beaver County	130	130	134	-	54	51	49	5.9
Franklin township, Adams County	4,877	4,590	4,086	6.3	2,055	1,824	1,790	12.7
Franklin township, Beaver County	4,052	4,307	3,821	-5.9	1,781	1,715	1,570	3.8
Franklin township, Bradford County	723	698	557	3.6	418	378	331	10.6
Franklin township, Butler County	2,620	2,292	2,156	14.3	1,098	912	806	20.4
Franklin borough, Cambria County	323	442	565	-26.9	192	228	263	-15.8
Franklin township, Carbon County	4,262	4,243	3,706	0.4	1,873	1,819	1,442	3.0
Franklin township, Chester County	4,352	3,850	2,779	13.0	1,477	1,237	942	19.4
Franklin township, Columbia County	595	597	624	-0.3	283	267	258	6.0
Franklin township, Erie County	1,633	1,609	1,429	1.5	622	569	513	9.3
Franklin township, Fayette County	2,528	2,628	2,640	-3.8	1,076	1,072	1,047	0.4
Franklin township, Greene County	7,280	7,224	5,562	0.8	2,326	2,291	2,149	1.5
Franklin township, Huntingdon County	466	447	466	4.3	281	238	231	18.1
Franklin township, Luzerne County	1,757	1,601	1,414	9.7	733	679	541	8.0
Franklin township, Lycoming County	933	915	914	2.0	422	396	352	6.6
Franklin township, Snyder County	2,259	2,094	2,158	7.9	978	904	847	8.2
Franklin township, Susquehanna County	937	938	913	-0.1	488	484	465	0.8
Franklin city, Venango County	6,545	7,212	7,329	-9.2	3,175	3,281	3,430	-3.2
Franklin township, York County	4,678	4,515	3,852	3.6	1,966	1,769	1,447	11.1
Franklin Park borough, Allegheny County	13,470	11,364	10,109	18.5	4,882	3,973	3,420	22.9
Franklintown borough, York County	489	532	373	-8.1	227	222	161	2.3
Frankstown township, Blair County	7,381	7,694	7,243	-4.1	3,068	3,036	2,807	1.1
Frazer township, Allegheny County	1,157	1,286	1,388	-10.0	540	569	576	-5.1
Fredericksburg CDP, Crawford County	733	1,140	1,269	-35.7	362	553	584	-34.5
Fredericksburg CDP, Lebanon County	1,357	987	2,338	37.5	566	407	880	39.1
Fredericktown CDP, Washington County	403	(X)	(X)	(X)	222	(X)	(X)	(X)
Fredonia borough, Mercer County	502	652	683	-23.0	258	272	269	-5.1
Freeburg borough, Snyder County	575	584	640	-1.5	275	248	252	10.9
Freedom township, Adams County	831	844	692	-1.5	364	376	276	-3.2
Freedom borough, Beaver County	1,569	1,763	1,897	-11.0	712	731	774	-2.6
Freedom township, Blair County	3,458	3,261	2,959	6.0	1,540	1,324	1,162	16.3
Freehold township, Warren County	1,510	1,402	1,318	7.7	599	531	490	12.8
Freeland borough, Luzerne County	3,531	3,643	3,909	-3.1	1,760	1,847	1,754	-4.7
Freemansburg borough, Northampton County	2,636	1,897	1,946	39.0	1,017	721	930	41.1

Table 9.

Population and Housing Units: 1990 to 2010; and Area Measurements and Density: 2010—Con.

[For information concerning historical counts and geographic change, see "User Notes." For information on confidentiality, nonsampling error, and definitions, see Appendixes]

Area measurements in square miles		Average per square mile of land		State Place and [in Selected States] County Subdivision
Total area	Land area	Population density	Housing unit density	
0.46	0.45	2,955.6	1,368.9	Flemington borough, Clinton County
0.06	0.06	633.3	250.0	Flora Dale CDP, Adams County
1.41	1.41	3,218.4	1,251.1	Flourtown CDP, Montgomery County
0.59	0.58	4,427.6	2,603.4	Flying Hills CDP, Berks County
1.42	1.25	5,284.8	2,080.0	Folcroft borough, Delaware County
1.25	1.25	6,658.4	2,598.4	Folsom CDP, Delaware County
0.59	0.59	1,139.0	532.2	Foot of Ten CDP, Blair County
0.22	0.21	1,204.8	542.9	Force CDP, Elk County
0.76	0.64	4,673.4	2,568.8	Ford City borough, Armstrong County
0.08	0.08	4,637.5	2,250.0	Ford Cliff borough, Armstrong County
0.94	0.91	2,100.0	1,056.0	Forest City borough, Susquehanna County
1.56	1.56	4,178.2	2,117.9	Forest Hills borough, Allegheny County
29.93	29.80	40.0	21.3	Forest Lake township, Susquehanna County
0.87	0.87	500.0	226.4	Forestville CDP, Schuylkill County
12.28	12.11	1,215.6	462.0	Forks township, Northampton County
43.43	43.41	8.7	10.1	Forks township, Sullivan County
70.58	70.41	5.6	4.2	Forkston township, Wyoming County
1.57	1.57	92.4	59.9	Forksville borough, Sullivan County
19.47	19.31	7.4	1.8	Fort Indiantown Gap CDP, Lebanon County
4.26	4.26	208.0	88.0	Fort Loudon CDP, Franklin County
3.25	3.25	1,675.7	623.7	Fort Washington CDP, Montgomery County
1.57	1.31	3,216.8	1,583.2	Forty Fort borough, Luzerne County
19.82	18.95	178.2	80.3	Forward township, Allegheny County
23.04	23.03	109.9	44.8	Forward township, Butler County
45.16	44.87	77.3	44.1	Foster township, Luzerne County
46.96	46.90	92.0	41.9	Foster township, McKean County
13.18	13.15	19.1	9.0	Foster township, Schuylkill County
3.17	3.15	397.1	179.0	Foster Brook CDP, McKean County
0.55	0.54	474.1	201.9	Foundryville CDP, Columbia County
0.75	0.74	6,212.2	2,700.0	Fountain Hill borough, Lehigh County
0.56	0.56	496.4	198.2	Fountain Springs CDP, Schuylkill County
67.23	67.17	54.0	25.2	Fox township, Elk County
38.95	38.86	9.2	16.2	Fox township, Sullivan County
0.50	0.37	494.6	275.7	Foxburg borough, Clarion County
7.87	7.87	684.6	277.8	Fox Chapel borough, Allegheny County
0.36	0.34	4,770.6	1,741.2	Fox Chase CDP, Berks County
2.38	2.38	1,379.0	488.7	Fox Run CDP, Butler County
0.59	0.59	6,449.2	3,350.8	Frackville borough, Schuylkill County
9.18	9.15	46.9	20.3	Frailley township, Schuylkill County
13.85	13.83	944.6	347.1	Franconia township, Montgomery County
0.26	0.26	500.0	207.7	Frankfort Springs borough, Beaver County
68.47	68.08	71.6	30.2	Franklin township, Adams County
17.85	17.69	229.1	100.7	Franklin township, Beaver County
33.71	33.41	21.6	12.5	Franklin township, Bradford County
22.88	21.27	123.2	51.6	Franklin township, Butler County
0.57	0.55	587.3	349.1	Franklin borough, Cambria County
15.67	15.16	281.1	123.5	Franklin township, Carbon County
13.14	13.06	333.2	113.1	Franklin township, Chester County
13.53	13.09	45.5	21.6	Franklin township, Columbia County
28.70	28.66	57.0	21.7	Franklin township, Erie County
29.75	29.60	85.4	36.4	Franklin township, Fayette County
40.62	40.59	179.4	57.3	Franklin township, Greene County
31.47	31.47	14.8	8.9	Franklin township, Huntingdon County
13.05	12.70	138.3	57.7	Franklin township, Luzerne County
24.05	23.91	39.0	17.6	Franklin township, Lycoming County
28.07	27.88	81.0	35.1	Franklin township, Snyder County
23.81	23.69	39.6	20.6	Franklin township, Susquehanna County
4.80	4.68	1,398.5	678.4	Franklin city, Venango County
19.24	19.19	243.8	102.4	Franklin township, York County
13.53	13.52	996.3	361.1	Franklin Park borough, Allegheny County
0.25	0.25	1,956.0	908.0	Franklintown borough, York County
49.26	48.83	151.2	62.8	Frankstown township, Blair County
9.34	9.34	123.9	57.8	Frazer township, Allegheny County
1.75	1.75	418.9	206.9	Fredericksburg CDP, Crawford County
1.92	1.92	706.8	294.8	Fredericksburg CDP, Lebanon County
0.97	0.97	415.5	228.9	Fredericktown CDP, Washington County
0.36	0.36	1,394.4	716.7	Fredonia borough, Mercer County
0.32	0.32	1,796.9	859.4	Freeburg borough, Snyder County
14.02	13.95	59.6	26.1	Freedom township, Adams County
0.74	0.60	2,615.0	1,186.7	Freedom borough, Beaver County
17.38	17.37	199.1	88.7	Freedom township, Blair County
35.78	35.74	42.2	16.8	Freehold township, Warren County
0.67	0.67	5,270.1	2,626.9	Freeland borough, Luzerne County
0.74	0.70	3,765.7	1,452.9	Freemansburg borough, Northampton County

Table 9.

Population and Housing Units: 1990 to 2010; and Area Measurements and Density: 2010—Con.

[For information concerning historical counts and geographic change, see "User Notes." For information on confidentiality, nonsampling error, and definitions, see Appendixes]

State Place and [in Selected States] County Subdivision	Population				Housing units			
	2010	2000	1990	Percent change 2000 to 2010	2010	2000	1990	Percent change 2000 to 2010
Freeport borough, Armstrong County	1,813	1,962	1,983	-7.6	897	944	925	-5.0
Freeport township, Greene County	310	302	327	2.6	146	142	144	2.8
French Creek township, Mercer County	771	764	789	0.9	411	309	378	33.0
Frenchcreek township, Venango County	1,542	1,605	1,676	-3.9	812	788	738	3.0
Friedens CDP, Somerset County	1,523	1,673	1,576	-9.0	678	682	569	-0.6
Friedensburg CDP, Schuylkill County	858	828	(X)	3.6	420	414	(X)	1.4
Friendsville borough, Susquehanna County	111	91	102	22.0	54	45	42	20.0
Frizzelburg CDP, Lawrence County	602	(X)	(X)	(X)	267	(X)	(X)	(X)
Frystown CDP, Berks County	380	(X)	(X)	(X)	138	(X)	(X)	(X)
Fullerton CDP, Lehigh County	14,925	14,268	13,127	4.6	6,699	6,484	6,054	3.3
Fulton township, Lancaster County	3,074	2,826	2,688	8.8	1,139	1,043	1,006	9.2
Gaines township, Tioga County	542	553	601	-2.0	770	752	570	2.4
Galeton borough, Potter County	1,149	1,325	1,370	-13.3	613	608	637	0.8
Gallagher township, Clinton County	381	340	213	12.1	379	328	194	15.5
Gallitzin borough, Cambria County	1,668	1,756	2,003	-5.0	774	763	845	1.4
Gallitzin township, Cambria County	1,324	1,310	1,289	1.1	529	471	445	12.3
Gamble township, Lycoming County	756	854	744	-11.5	402	382	339	5.2
Gap CDP, Lancaster County	1,931	1,611	1,226	19.9	693	597	490	16.1
Garden View CDP, Lycoming County	2,503	2,679	2,687	-6.6	1,194	1,269	1,159	-5.9
Gardners CDP, Adams County	150	(X)	(X)	(X)	61	(X)	(X)	(X)
Garrett borough, Somerset County	456	449	520	1.6	199	180	218	10.6
Gaskill township, Jefferson County	708	671	674	5.5	323	327	289	-1.2
Gastonville CDP, Washington County	2,818	3,002	3,090	-6.1	1,331	1,269	1,249	4.9
Geistown borough, Cambria County	2,467	2,555	2,750	-3.4	1,184	1,160	1,135	2.1
Genesee township, Potter County	799	789	803	1.3	470	438	437	7.3
Geneva CDP, Crawford County	109	115	(X)	-5.2	57	50	(X)	14.0
Georges township, Fayette County	6,612	6,752	6,525	-2.1	2,813	2,749	2,522	2.3
Georgetown borough, Beaver County	174	182	194	-4.4	72	70	75	2.9
Georgetown CDP, Lancaster County	1,022	(X)	(X)	(X)	322	(X)	(X)	(X)
Georgetown CDP, Luzerne County	1,640	(X)	(X)	(X)	847	(X)	(X)	(X)
German township, Fayette County	5,097	5,595	5,596	-8.9	2,269	2,333	2,211	-2.7
Germany township, Adams County	2,700	2,669	1,949	19.0	1,015	788	681	28.8
Gettysburg borough, Adams County	7,620	7,490	7,025	1.7	2,620	2,759	2,812	-5.0
Gibraltar CDP, Berks County	680	(X)	(X)	(X)	281	(X)	(X)	(X)
Gibson township, Cameron County	164	222	215	-26.1	544	578	526	-5.9
Gibson township, Susquehanna County	1,221	1,129	1,015	8.1	644	590	534	9.2
Gibsonia CDP, Allegheny County	2,733	(X)	(X)	(X)	1,054	(X)	(X)	(X)
Gilberton borough, Schuylkill County	769	867	953	-11.3	431	474	480	-9.1
Gilbertsville CDP, Montgomery County	4,832	4,242	3,994	13.9	1,901	1,668	1,519	14.0
Gilmore township, Greene County	260	295	365	-11.9	136	153	162	-11.1
Gilpin township, Armstrong County	2,496	2,587	2,804	-3.5	1,158	1,114	1,245	3.9
Girard township, Clearfield County	534	674	630	-20.8	501	496	397	1.0
Girard borough, Erie County	3,104	3,164	2,879	-1.9	1,373	1,269	1,162	8.2
Girard township, Erie County	5,102	5,133	4,722	-0.6	2,228	2,073	1,896	7.5
Girardville borough, Schuylkill County	1,519	1,742	1,889	-12.8	840	886	885	-5.2
Glade township, Warren County	2,308	2,319	2,372	-0.5	1,164	1,071	1,068	8.7
Glasgow borough, Beaver County	60	63	74	-4.8	33	28	30	17.9
Glassport borough, Allegheny County	4,483	4,993	5,582	-10.2	2,255	2,405	2,508	-6.2
Glenburn CDP, Lackawanna County	953	1,212	1,242	-21.4	423	503	473	-15.9
Glenburn township, Lackawanna County	1,246	1,212	1,242	2.8	547	503	473	8.7
Glen Campbell borough, Indiana County	245	306	313	-19.9	121	125	129	-3.2
Glendon borough, Northampton County	440	367	391	19.9	152	150	152	1.3
Glenfield borough, Allegheny County	205	236	201	-13.1	96	96	82	-
Glen Hope borough, Clearfield County	142	149	187	-4.7	63	59	63	6.8
Glen Lyon CDP, Luzerne County	1,873	1,881	2,082	-0.4	1,040	1,089	1,041	-4.5
Glenolden borough, Delaware County	7,153	7,476	7,260	-4.3	3,105	3,198	3,055	-2.9
Glen Osborne borough, Allegheny County	547	566	565	-3.4	216	222	200	-2.7
Glen Rock borough, York County	2,025	1,809	1,688	11.9	840	753	717	11.6
Glenshaw CDP, Allegheny County	8,981	(X)	(X)	(X)	3,788	(X)	(X)	(X)
Glenaside CDP, Montgomery County	8,384	7,914	8,704	5.9	3,176	3,181	3,204	-0.2
Gold Key Lake CDP, Pike County	1,830	(X)	(X)	(X)	969	(X)	(X)	(X)
Goldsboro borough, York County	952	939	458	1.4	360	365	196	-1.4
Goodville CDP, Lancaster County	482	(X)	(X)	(X)	157	(X)	(X)	(X)
Gordon borough, Schuylkill County	763	781	768	-2.3	362	340	337	6.5
Gordonville CDP, Lancaster County	508	(X)	(X)	(X)	225	(X)	(X)	(X)
Goshen township, Clearfield County	435	496	346	-12.3	370	331	261	11.8
Gouglersville CDP, Berks County	548	(X)	(X)	(X)	234	(X)	(X)	(X)
Gouldsboro CDP	890	(X)	(X)	(X)	546	(X)	(X)	(X)
Monroe County	86	(X)	(X)	(X)	53	(X)	(X)	(X)
Wayne County	804	(X)	(X)	(X)	493	(X)	(X)	(X)
Graceton CDP, Indiana County	257	(X)	(X)	(X)	133	(X)	(X)	(X)
Graham township, Clearfield County	1,383	1,236	1,231	11.9	630	549	447	14.8
Grampian borough, Clearfield County	356	441	395	-19.3	161	177	175	-9.0
Grant township, Indiana County	741	696	729	6.5	391	347	318	12.7

Table 9.

Population and Housing Units: 1990 to 2010; and Area Measurements and Density: 2010—Con.

[For information concerning historical counts and geographic change, see "User Notes." For information on confidentiality, nonsampling error, and definitions, see Appendixes]

Area measurements in square miles		Average per square mile of land		State Place and [in Selected States] County Subdivision
Total area	Land area	Population density	Housing unit density	
1.30	1.27	1,427.6	706.3	Freeport borough, Armstrong County
8.09	8.09	38.3	18.0	Freeport township, Greene County
20.86	20.72	37.2	19.8	French Creek township, Mercer County
29.34	29.13	52.9	27.9	Frenchcreek township, Venango County
3.14	3.14	485.0	215.9	Friedens CDP, Somerset County
1.58	1.58	543.0	265.8	Friedensburg CDP, Schuylkill County
1.49	1.49	74.5	36.2	Friendsville borough, Susquehanna County
2.81	2.80	215.0	95.4	Frizzleburg CDP, Lawrence County
1.22	1.21	314.0	114.0	Frystown CDP, Berks County
3.71	3.68	4,055.7	1,820.4	Fullerton CDP, Lehigh County
29.23	25.79	119.2	44.2	Fulton township, Lancaster County
48.65	48.63	11.1	15.8	Gaines township, Tioga County
1.29	1.27	904.7	482.7	Galeton borough, Potter County
53.74	53.72	7.1	7.1	Gallagher township, Clinton County
0.73	0.73	2,284.9	1,060.3	Gallitzin borough, Cambria County
17.10	17.10	77.4	30.9	Gallitzin township, Cambria County
45.78	44.96	16.8	8.9	Gamble township, Lycoming County
2.82	2.81	687.2	246.6	Gap CDP, Lancaster County
1.09	1.06	2,361.3	1,126.4	Garden View CDP, Lycoming County
0.46	0.46	326.1	132.6	Gardners CDP, Adams County
0.51	0.51	894.1	390.2	Garrett borough, Somerset County
21.50	21.37	33.1	15.1	Gaskill township, Jefferson County
2.72	2.72	1,036.0	489.3	Gastonville CDP, Washington County
1.06	1.06	2,327.4	1,117.0	Geistown borough, Cambria County
35.74	35.73	22.4	13.2	Genesee township, Potter County
0.22	0.22	495.5	259.1	Geneva CDP, Crawford County
47.63	47.61	138.9	59.1	Georges township, Fayette County
0.25	0.17	1,023.5	423.5	Georgetown borough, Beaver County
4.08	4.07	251.1	79.1	Georgetown CDP, Lancaster County
0.75	0.75	2,186.7	1,129.3	Georgetown CDP, Luzerne County
33.85	33.48	152.2	67.8	German township, Fayette County
10.91	10.90	247.7	93.1	Germany township, Adams County
1.67	1.66	4,590.4	1,578.3	Gettysburg borough, Adams County
1.30	1.24	548.4	226.6	Gibraltar CDP, Berks County
94.57	93.93	1.7	5.8	Gibson township, Cameron County
32.13	31.89	38.3	20.2	Gibson township, Susquehanna County
3.85	3.85	709.9	273.8	Gibsonia CDP, Allegheny County
1.45	1.42	541.5	303.5	Gilberton borough, Schuylkill County
3.35	3.35	1,442.4	567.5	Gilbertsville CDP, Montgomery County
23.04	23.04	11.3	5.9	Gilmore township, Greene County
17.14	16.45	151.7	70.4	Gilpin township, Armstrong County
63.56	63.22	8.4	7.9	Girard township, Clearfield County
2.36	2.34	1,326.5	586.8	Girard borough, Erie County
31.75	31.50	162.0	70.7	Girard township, Erie County
0.53	0.52	2,921.2	1,615.4	Girardville borough, Schuylkill County
36.84	36.02	64.1	32.3	Glade township, Warren County
0.11	0.06	1,000.0	550.0	Glasgow borough, Beaver County
1.79	1.58	2,837.3	1,427.2	Glassport borough, Allegheny County
1.80	1.75	544.6	241.7	Glenburn CDP, Lackawanna County
4.79	4.64	268.5	117.9	Glenburn township, Lackawanna County
0.93	0.93	263.4	130.1	Glen Campbell borough, Indiana County
0.62	0.62	709.7	245.2	Glendon borough, Northampton County
0.99	0.82	250.0	117.1	Glenfield borough, Allegheny County
2.17	2.13	66.7	29.6	Glen Hope borough, Clearfield County
3.40	3.31	565.9	314.2	Glen Lyon CDP, Luzerne County
0.97	0.97	7,374.2	3,201.0	Glenolden borough, Delaware County
0.56	0.43	1,272.1	502.3	Glen Osborne borough, Allegheny County
0.80	0.80	2,531.3	1,050.0	Glen Rock borough, York County
3.10	3.10	2,897.1	1,221.9	Glenshaw CDP, Allegheny County
1.28	1.28	6,550.0	2,481.3	Glenside CDP, Montgomery County
2.53	2.28	802.6	425.0	Gold Key Lake CDP, Pike County
0.45	0.45	2,115.6	800.0	Goldsboro borough, York County
1.54	1.54	313.0	101.9	Goodville CDP, Lancaster County
0.59	0.59	1,293.2	613.6	Gordon borough, Schuylkill County
0.95	0.95	534.7	236.8	Gordonville CDP, Lancaster County
48.83	48.57	9.0	7.6	Goshen township, Clearfield County
1.38	1.37	400.0	170.8	Gouglersville CDP, Berks County
3.00	2.60	342.3	210.0	Gouldsboro CDP
0.35	0.35	245.7	151.4	Monroe County
2.65	2.25	357.3	219.1	Wayne County
0.12	0.12	2,141.7	1,108.3	Graceton CDP, Indiana County
29.93	29.71	46.5	21.2	Graham township, Clearfield County
0.28	0.28	1,271.4	575.0	Grampian borough, Clearfield County
27.00	26.95	27.5	14.5	Grant township, Indiana County

Table 9.

Population and Housing Units: 1990 to 2010; and Area Measurements and Density: 2010—Con.

[For information concerning historical counts and geographic change, see "User Notes." For information on confidentiality, nonsampling error, and definitions, see Appendixes]

State Place and [in Selected States] County Subdivision	Population				Housing units			
	2010	2000	1990	Percent change 2000 to 2010	2010	2000	1990	Percent change 2000 to 2010
Grantley CDP, York County	3,628	3,580	3,069	1.3	796	830	846	-4.1
Granville township, Bradford County	950	873	837	8.8	406	363	331	11.8
Granville CDP, Mifflin County	440	(X)	(X)	(X)	177	(X)	(X)	(X)
Granville township, Mifflin County	5,104	4,895	5,090	4.3	2,345	2,110	2,069	11.1
Grapeville CDP, Westmoreland County	538	676	(X)	-20.4	266	277	(X)	-4.0
Grassflat CDP, Clearfield County	511	(X)	(X)	(X)	238	(X)	(X)	(X)
Gratz borough, Dauphin County	765	676	696	13.2	346	331	317	4.5
Gray township, Greene County	219	236	220	-7.2	98	105	97	-6.7
Grazierville CDP, Blair County	665	(X)	(X)	(X)	287	(X)	(X)	(X)
Great Bend borough, Susquehanna County	734	700	704	4.9	369	344	336	7.3
Great Bend township, Susquehanna County	1,949	1,890	1,817	3.1	878	859	781	2.2
Green township, Forest County	522	397	335	31.5	1,198	1,183	1,092	1.3
Green township, Indiana County	3,839	3,995	4,095	-3.9	1,670	1,577	1,531	5.9
Greencastle borough, Franklin County	3,996	3,722	3,600	7.4	1,871	1,748	1,614	7.0
Greene township, Beaver County	2,356	2,705	2,573	-12.9	900	1,002	897	-10.2
Greene township, Clinton County	1,695	1,464	1,153	15.8	724	647	486	11.9
Greene township, Erie County	4,706	4,768	4,959	-1.3	1,864	1,784	1,676	4.5
Greene township, Franklin County	16,700	12,284	11,930	35.9	7,429	5,309	4,897	39.9
Greene township, Greene County	445	445	494	-	203	203	196	-
Greene township, Mercer County	1,091	1,153	1,247	-5.4	464	484	486	-4.1
Greene township, Pike County	3,956	3,149	2,097	25.6	3,242	2,780	2,563	16.6
Greenfield township, Blair County	4,173	3,904	3,802	6.9	1,884	1,697	1,604	11.0
Greenfield township, Erie County	1,933	1,909	1,770	1.3	744	699	624	6.4
Greenfield township, Lackawanna County	2,105	1,990	1,743	5.8	1,001	983	866	1.8
Greenfields CDP, Berks County	1,170	(X)	(X)	(X)	531	(X)	(X)	(X)
Green Hills borough, Washington County	29	18	21	61.1	10	8	9	25.0
Green Lane borough, Montgomery County	508	584	438	-13.0	219	235	169	-6.8
Greencock CDP, Allegheny County	2,195	(X)	(X)	(X)	1,017	(X)	(X)	(X)
Greensboro borough, Greene County	260	295	307	-11.9	130	140	147	-7.1
Greensburg city, Westmoreland County	14,892	15,889	16,318	-6.3	7,509	7,734	7,552	-2.9
Greens Landing CDP, Bradford County	894	(X)	(X)	(X)	358	(X)	(X)	(X)
Green Tree borough, Allegheny County	4,432	4,719	4,905	-6.1	2,072	2,026	1,969	2.3
Greenville borough, Mercer County	5,919	6,380	6,734	-7.2	2,567	2,723	2,859	-5.7
Greenville township, Somerset County	668	718	664	-7.0	276	273	235	1.1
Greenwich township, Berks County	3,725	3,386	2,977	10.0	1,539	1,330	1,078	15.7
Greenwood CDP, Blair County	2,458	(X)	(X)	(X)	1,155	(X)	(X)	(X)
Greenwood township, Clearfield County	372	424	416	-12.3	304	214	197	42.1
Greenwood township, Columbia County	1,952	1,932	1,972	1.0	831	783	743	6.1
Greenwood township, Crawford County	1,454	1,487	1,361	-2.2	611	609	561	0.3
Greenwood township, Juniata County	617	548	493	12.6	262	223	200	17.5
Greenwood township, Perry County	998	1,010	943	-1.2	427	409	372	4.4
Gregg township, Centre County	2,405	2,119	1,805	13.5	1,115	927	776	20.3
Gregg township, Union County	4,984	4,687	1,114	6.3	394	354	375	11.3
Grier City CDP, Schuylkill County	241	(X)	(X)	(X)	101	(X)	(X)	(X)
Grill CDP, Berks County	1,468	(X)	(X)	(X)	594	(X)	(X)	(X)
Grindstone CDP, Fayette County	498	(X)	(X)	(X)	248	(X)	(X)	(X)
Grove township, Cameron County	183	129	168	41.9	704	749	685	-6.0
Grove City borough, Mercer County	8,322	8,024	8,240	3.7	2,834	2,745	2,762	3.2
Grugan township, Clinton County	51	52	52	-1.9	143	144	133	-0.7
Guilford CDP, Franklin County	2,138	1,835	1,618	16.5	855	751	657	13.8
Guilford township, Franklin County	14,531	13,100	11,893	10.9	6,106	5,130	4,372	19.0
Gulich township, Clearfield County	1,235	1,275	1,192	-3.1	625	616	570	1.5
Guys Mills CDP, Crawford County	124	133	(X)	-6.8	37	34	(X)	8.8
Haines township, Centre County	1,564	1,479	1,315	5.7	844	669	573	26.2
Halfmoon township, Centre County	2,667	2,357	1,469	13.2	963	802	503	20.1
Halfway House CDP, Montgomery County	2,881	1,823	1,415	58.0	1,062	662	531	60.4
Halifax borough, Dauphin County	841	875	911	-3.9	389	419	396	-7.2
Halifax township, Dauphin County	3,483	3,329	3,449	4.6	1,524	1,327	1,411	14.8
Hallam borough, York County	2,673	1,532	1,375	74.5	1,308	713	599	83.5
Hallstead borough, Susquehanna County	1,303	1,216	1,274	7.2	606	544	529	11.4
Hamburg borough, Berks County	4,289	4,114	3,987	4.3	2,019	1,932	1,801	4.5
Hamilton township, Adams County	2,530	2,044	1,760	23.8	989	764	632	29.5
Hamilton township, Franklin County	10,788	8,949	7,745	20.5	4,363	3,612	2,980	20.8
Hamilton township, McKean County	543	637	612	-14.8	607	623	605	-2.6
Hamilton township, Monroe County	9,083	8,235	6,681	10.3	3,616	3,299	2,771	9.6
Hamilton township, Tioga County	499	462	496	8.0	245	219	236	11.9
Hamiltonban township, Adams County	2,372	2,216	1,906	7.0	1,028	898	772	14.5
Hamlin township, McKean County	734	819	822	-10.4	564	617	594	-8.6
Hampden township, Cumberland County	28,044	24,135	20,384	16.2	12,261	9,990	7,885	22.7
Hampton CDP, Adams County	632	633	(X)	-0.2	235	238	(X)	-1.3
Hampton township, Allegheny County	18,363	17,526	15,568	4.8	7,555	6,627	5,526	14.0
Hannasville CDP, Venango County	176	(X)	(X)	(X)	76	(X)	(X)	(X)
Hanover township, Beaver County	3,690	3,529	3,470	4.6	1,453	1,413	1,255	2.8
Hanover township, Lehigh County	1,571	1,913	2,033	-17.9	751	937	889	-19.9

Table 9.

Population and Housing Units: 1990 to 2010; and Area Measurements and Density: 2010—Con.

[For information concerning historical counts and geographic change, see "User Notes." For information on confidentiality, nonsampling error, and definitions, see Appendixes]

Area measurements in square miles		Average per square mile of land		State Place and [in Selected States] County Subdivision
Total area	Land area	Population density	Housing unit density	
1.69	1.67	2,172.5	476.6	Grantley CDP, York County
24.70	24.64	38.6	16.5	Granville township, Bradford County
1.33	1.33	330.8	133.1	Granville CDP, Mifflin County
41.15	40.23	126.9	58.3	Granville township, Mifflin County
0.13	0.13	4,138.5	2,046.2	Grapeville CDP, Westmoreland County
1.13	1.13	452.2	210.6	Grassflat CDP, Clearfield County
2.95	2.95	259.3	117.3	Gratz borough, Dauphin County
4.24	4.24	51.7	23.1	Gray township, Greene County
1.10	1.10	604.5	260.9	Grazierville CDP, Blair County
0.32	0.29	2,531.0	1,272.4	Great Bend borough, Susquehanna County
36.85	36.10	54.0	24.3	Great Bend township, Susquehanna County
42.40	42.04	12.4	28.5	Green township, Forest County
52.74	52.70	72.8	31.7	Green township, Indiana County
1.59	1.59	2,513.2	1,176.7	Greencastle borough, Franklin County
26.22	25.02	94.2	36.0	Greene township, Beaver County
46.99	46.77	36.2	15.5	Greene township, Clinton County
37.50	37.39	125.9	49.9	Greene township, Erie County
57.32	57.30	291.4	129.7	Greene township, Franklin County
18.51	18.51	24.0	11.0	Greene township, Greene County
21.85	21.83	50.0	21.3	Greene township, Mercer County
62.05	59.86	66.1	54.2	Greene township, Pike County
36.25	36.25	115.1	52.0	Greenfield township, Blair County
34.15	33.77	57.2	22.0	Greenfield township, Erie County
21.54	20.93	100.6	47.8	Greenfield township, Lackawanna County
0.76	0.73	1,602.7	727.4	Greenfields CDP, Berks County
0.94	0.92	31.5	10.9	Green Hills borough, Washington County
0.34	0.33	1,539.4	663.6	Green Lane borough, Montgomery County
1.17	1.07	2,051.4	950.5	Greenock CDP, Allegheny County
0.15	0.11	2,363.6	1,181.8	Greensboro borough, Greene County
4.06	4.06	3,668.0	1,849.5	Greensburg city, Westmoreland County
2.74	2.68	333.6	133.6	Greens Landing CDP, Bradford County
2.08	2.08	2,130.8	996.2	Green Tree borough, Allegheny County
1.89	1.89	3,131.7	1,358.2	Greenville borough, Mercer County
25.07	25.06	26.7	11.0	Greenville township, Somerset County
31.10	31.00	120.2	49.6	Greenwich township, Berks County
1.03	1.03	2,386.4	1,121.4	Greenwood CDP, Blair County
20.70	20.41	18.2	14.9	Greenwood township, Clearfield County
28.44	28.34	68.9	29.3	Greenwood township, Columbia County
36.61	36.43	39.9	16.8	Greenwood township, Crawford County
19.46	19.46	31.7	13.5	Greenwood township, Juniata County
25.34	25.06	39.8	17.0	Greenwood township, Perry County
46.76	46.75	51.4	23.9	Gregg township, Centre County
15.12	14.89	334.7	26.5	Gregg township, Union County
0.36	0.36	669.4	280.6	Grier City CDP, Schuylkill County
0.77	0.77	1,906.5	771.4	Grill CDP, Berks County
1.28	1.28	389.1	193.8	Grindstone CDP, Fayette County
73.93	73.17	2.5	9.6	Grove township, Cameron County
2.70	2.69	3,093.7	1,053.5	Grove City borough, Mercer County
69.38	68.27	0.7	2.1	Grugan township, Clinton County
1.32	1.32	1,619.7	647.7	Guilford CDP, Franklin County
51.03	51.02	284.8	119.7	Guilford township, Franklin County
19.97	19.88	62.1	31.4	Gulich township, Clearfield County
0.15	0.15	826.7	246.7	Guys Mills CDP, Crawford County
57.38	57.38	27.3	14.7	Haines township, Centre County
23.60	23.60	113.0	40.8	Halfmoon township, Centre County
2.05	2.05	1,405.4	518.0	Halfway House CDP, Montgomery County
0.34	0.34	2,473.5	1,144.1	Halifax borough, Dauphin County
31.78	27.65	126.0	55.1	Halifax township, Dauphin County
0.64	0.64	4,176.6	2,043.8	Hallam borough, York County
0.42	0.42	3,102.4	1,442.9	Hallstead borough, Susquehanna County
1.95	1.88	2,281.4	1,073.9	Hamburg borough, Berks County
13.65	13.51	187.3	73.2	Hamilton township, Adams County
35.54	35.54	303.5	122.8	Hamilton township, Franklin County
74.48	72.53	7.5	8.4	Hamilton township, McKean County
38.51	38.33	237.0	94.3	Hamilton township, Monroe County
11.02	11.01	45.3	22.3	Hamilton township, Tioga County
39.28	39.17	60.6	26.2	Hamiltonban township, Adams County
64.25	64.19	11.4	8.8	Hamlin township, McKean County
17.86	17.34	1,617.3	707.1	Hampden township, Cumberland County
0.62	0.61	1,036.1	385.2	Hampton CDP, Adams County
16.21	16.20	1,133.5	466.4	Hampton township, Allegheny County
1.52	1.52	115.8	50.0	Hannasville CDP, Venango County
45.03	44.88	82.2	32.4	Hanover township, Beaver County
4.24	4.21	373.2	178.4	Hanover township, Lehigh County

Table 9.

Population and Housing Units: 1990 to 2010; and Area Measurements and Density: 2010—Con.

[For information concerning historical counts and geographic change, see "User Notes." For information on confidentiality, nonsampling error, and definitions, see Appendixes]

State Place and [in Selected States] County Subdivision	Population				Housing units			
	2010	2000	1990	Percent change 2000 to 2010	2010	2000	1990	Percent change 2000 to 2010
Hanover township, Luzerne County	11,076	11,488	12,050	-3.6	5,356	5,338	5,106	0.3
Hanover township, Northampton County	10,866	9,563	7,176	13.6	4,405	3,729	2,727	18.1
Hanover township, Washington County	2,673	2,795	2,883	-4.4	1,149	1,124	1,122	2.2
Hanover borough, York County	15,289	14,535	14,399	5.2	7,263	6,982	6,622	4.0
Harborcreek township, Erie County	17,234	16,267	15,108	5.9	6,461	5,645	5,158	14.5
Harford township, Susquehanna County	1,430	1,301	1,100	9.9	767	743	634	3.2
Harleigh CDP, Luzerne County	1,104	(X)	(X)	(X)	475	(X)	(X)	(X)
Harleysville CDP, Montgomery County	9,286	8,795	7,405	5.6	3,786	3,196	2,625	18.5
Harmar township, Allegheny County	2,921	3,242	3,144	-9.9	1,550	1,637	1,530	-5.3
Harmonsburg CDP, Crawford County	401	356	(X)	12.6	184	157	(X)	17.2
Harmony township, Beaver County	3,197	3,373	3,694	-5.2	1,484	1,509	1,534	-1.7
Harmony borough, Butler County	890	937	1,054	-5.0	411	434	432	-5.3
Harmony township, Forest County	666	511	499	30.3	916	892	855	2.7
Harmony township, Susquehanna County	528	558	544	-5.4	350	341	345	2.6
Harris township, Centre County	4,873	4,657	4,167	4.6	2,148	1,855	1,654	15.8
Harrisburg city, Dauphin County	49,528	48,950	52,376	1.2	24,269	24,314	24,590	-0.2
Harrison township, Allegheny County	10,461	10,934	11,763	-4.3	5,177	5,246	5,300	-1.3
Harrison township, Bedford County	972	1,007	967	-3.5	596	600	560	-0.7
Harrison township, Potter County	1,037	1,093	1,129	-5.1	579	512	517	13.1
Harrison City CDP, Westmoreland County	134	155	(X)	-13.5	76	81	(X)	-6.2
Harrisville borough, Butler County	897	883	862	1.6	345	346	315	-0.3
Hartleton borough, Union County	283	260	246	8.8	107	91	78	17.6
Hartley township, Union County	1,820	1,714	1,896	6.2	1,382	1,139	1,044	21.3
Hartstown CDP, Crawford County	201	246	(X)	-18.3	104	111	(X)	-6.3
Harveys Lake borough, Luzerne County	2,791	2,888	2,746	-3.4	1,871	1,735	1,685	7.8
Harwick CDP, Allegheny County	899	(X)	(X)	(X)	497	(X)	(X)	(X)
Hasson Heights CDP, Venango County	1,351	1,495	1,610	-9.6	604	609	616	-0.8
Hastings borough, Cambria County	1,278	1,398	1,431	-8.6	586	603	587	-2.8
Hatboro borough, Montgomery County	7,360	7,393	7,382	-0.4	3,319	3,121	3,061	6.3
Hatfield borough, Montgomery County	3,290	2,605	2,650	26.3	1,333	1,139	1,172	17.0
Hatfield township, Montgomery County	17,249	16,712	15,439	3.2	7,083	6,592	6,128	7.4
Haverford township, Delaware County	48,491	49,608	49,848	-2.3	18,350	18,378	18,210	-0.2
Haverford College CDP	1,331	(X)	(X)	(X)	64	(X)	(X)	(X)
Delaware County	1,250	(X)	(X)	(X)	30	(X)	(X)	(X)
Montgomery County	81	(X)	(X)	(X)	34	(X)	(X)	(X)
Hawk Run CDP, Clearfield County	534	(X)	(X)	(X)	262	(X)	(X)	(X)
Hawley borough, Wayne County	1,211	1,303	1,244	-7.1	625	673	644	-7.1
Hawthorn borough, Clarion County	494	587	528	-15.8	204	220	216	-7.3
Haycock township, Bucks County	2,225	2,191	2,165	1.6	947	841	791	12.6
Hayfield township, Crawford County	2,940	3,092	2,937	-4.9	1,296	1,249	1,155	3.8
Haysville borough, Allegheny County	70	78	100	-10.3	37	38	45	-2.6
Hazle township, Luzerne County	9,549	9,000	9,323	6.1	4,530	4,002	3,836	13.2
Hazleton city, Luzerne County	25,340	23,329	24,730	8.6	11,409	11,556	11,343	-1.3
Heath township, Jefferson County	124	160	109	-22.5	669	707	570	-5.4
Hebron CDP, Lebanon County	1,305	(X)	(X)	(X)	228	(X)	(X)	(X)
Hebron township, Potter County	589	622	525	-5.3	439	399	403	10.0
Heckscherville CDP, Schuylkill County	220	76	(X)	189.5	105	44	(X)	138.6
Hector township, Potter County	386	453	336	-14.8	397	361	314	10.0
Hegins CDP, Schuylkill County	812	(X)	(X)	(X)	381	(X)	(X)	(X)
Hegins township, Schuylkill County	3,516	3,519	3,561	-0.1	1,614	1,540	1,464	4.8
Heidelberg borough, Allegheny County	1,244	1,225	1,238	1.6	665	606	600	9.7
Heidelberg township, Berks County	1,724	1,636	1,513	5.4	641	613	524	4.6
Heidelberg township, Lebanon County	4,069	3,832	3,797	6.2	1,444	1,389	1,304	4.0
Heidelberg township, Lehigh County	3,416	3,279	3,250	4.2	1,327	1,234	1,089	7.5
Heidelberg township, York County	3,078	2,970	2,622	3.6	1,188	1,104	942	7.6
Heidlersburg CDP, Adams County	707	(X)	(X)	(X)	261	(X)	(X)	(X)
Heilwood CDP, Indiana County	711	786	(X)	-9.5	313	326	(X)	-4.0
Hellam township, York County	6,043	5,930	5,123	1.9	2,589	2,538	2,101	2.0
Hellertown borough, Northampton County	5,898	5,606	5,662	5.2	2,774	2,570	2,476	7.9
Hemlock township, Columbia County	2,249	1,874	1,546	20.0	938	747	619	25.6
Hemlock Farms CDP, Pike County	3,271	(X)	(X)	(X)	3,148	(X)	(X)	(X)
Hempfield township, Mercer County	3,741	4,004	3,826	-6.6	1,650	1,646	1,503	0.2
Hempfield township, Westmoreland County	43,241	41,555	42,609	4.1	18,645	16,799	16,100	11.0
Henderson township, Huntingdon County	933	972	933	-4.0	544	562	563	-3.2
Henderson township, Jefferson County	1,816	1,727	1,377	5.2	628	604	515	4.0
Hendersonville CDP, Washington County	325	(X)	(X)	(X)	151	(X)	(X)	(X)
Henry Clay township, Fayette County	2,066	1,984	1,860	4.1	1,387	1,306	1,057	6.2
Hepburn township, Lycoming County	2,762	2,836	2,834	-2.6	1,175	1,138	1,050	3.3
Hereford CDP, Berks County	930	(X)	(X)	(X)	433	(X)	(X)	(X)
Hereford township, Berks County	2,997	3,174	3,026	-5.6	1,263	1,271	1,106	-0.6
Herminie CDP, Westmoreland County	789	856	(X)	-7.8	384	402	(X)	-4.5
Hermitage city, Mercer County	16,220	16,157	15,260	0.4	7,786	7,104	6,336	9.6
Herndon borough, Northumberland County	324	383	422	-15.4	169	192	192	-12.0
Herrick township, Bradford County	754	676	647	11.5	346	309	290	12.0

Table 9.

Population and Housing Units: 1990 to 2010; and Area Measurements and Density: 2010—Con.

[For information concerning historical counts and geographic change, see "User Notes." For information on confidentiality, nonsampling error, and definitions, see Appendixes]

Area measurements in square miles		Average per square mile of land		State Place and [in Selected States] County Subdivision
Total area	Land area	Population density	Housing unit density	
19.22	18.87	587.0	283.8	Hanover township, Luzerne County
6.57	6.55	1,658.9	672.5	Hanover township, Northampton County
47.62	47.60	56.2	24.1	Hanover township, Washington County
3.71	3.71	4,121.0	1,957.7	Hanover borough, York County
34.11	34.09	505.5	189.5	Harborcreek township, Erie County
33.27	32.88	43.5	23.3	Harford township, Susquehanna County
0.57	0.57	1,936.8	833.3	Harleigh CDP, Luzerne County
4.18	4.17	2,226.9	907.9	Harleysville CDP, Montgomery County
6.33	5.88	496.8	263.6	Harmar township, Allegheny County
1.38	1.38	290.6	133.3	Harmonsburg CDP, Crawford County
3.07	2.91	1,098.6	510.0	Harmony township, Beaver County
0.40	0.40	2,225.0	1,027.5	Harmony borough, Butler County
34.51	34.07	19.5	26.9	Harmony township, Forest County
31.62	31.34	16.8	11.2	Harmony township, Susquehanna County
31.21	31.21	156.1	68.8	Harris township, Centre County
11.86	8.13	6,092.0	2,985.1	Harrisburg city, Dauphin County
7.89	7.36	1,421.3	703.4	Harrison township, Allegheny County
37.09	37.06	26.2	16.1	Harrison township, Bedford County
36.42	36.41	28.5	15.9	Harrison township, Potter County
0.05	0.05	2,680.0	1,520.0	Harrison City CDP, Westmoreland County
0.81	0.80	1,121.3	431.3	Harrisville borough, Butler County
0.91	0.91	311.0	117.6	Hartleton borough, Union County
80.15	79.60	22.9	17.4	Hartley township, Union County
0.82	0.81	248.1	128.4	Hartstown CDP, Crawford County
6.18	5.16	540.9	362.6	Harveys Lake borough, Luzerne County
0.44	0.44	2,043.2	1,129.5	Harwick CDP, Allegheny County
1.53	1.53	883.0	394.8	Hasson Heights CDP, Venango County
0.55	0.55	2,323.6	1,065.5	Hastings borough, Cambria County
1.42	1.42	5,183.1	2,337.3	Hatboro borough, Montgomery County
0.64	0.64	5,140.6	2,082.8	Hatfield borough, Montgomery County
9.94	9.94	1,735.3	712.6	Hatfield township, Montgomery County
9.95	9.95	4,873.5	1,844.2	Haverford township, Delaware County
0.30	0.30	4,436.7	213.3	Haverford College CDP
0.26	0.26	4,807.7	115.4	Delaware County
0.04	0.04	2,025.0	850.0	Montgomery County
0.81	0.80	667.5	327.5	Hawk Run CDP, Clearfield County
0.62	0.58	2,087.9	1,077.6	Hawley borough, Wayne County
1.08	1.02	484.3	200.0	Hawthorn borough, Clarion County
21.03	19.67	113.1	48.1	Haycock township, Bucks County
38.90	38.84	75.7	33.4	Hayfield township, Crawford County
0.23	0.17	411.8	217.6	Haysville borough, Allegheny County
45.34	45.07	211.9	100.5	Hazle township, Luzerne County
6.01	6.01	4,216.3	1,898.3	Hazleton city, Luzerne County
29.21	28.85	4.3	23.2	Heath township, Jefferson County
0.20	0.20	6,525.0	1,140.0	Hebron CDP, Lebanon County
43.74	43.74	13.5	10.0	Hebron township, Potter County
0.33	0.33	666.7	318.2	Heckscherville CDP, Schuylkill County
41.11	41.11	9.4	9.7	Hector township, Potter County
1.99	1.99	408.0	191.5	Hegins CDP, Schuylkill County
31.92	31.92	110.2	50.6	Hegins township, Schuylkill County
0.28	0.28	4,442.9	2,375.0	Heidelberg borough, Allegheny County
14.31	14.24	121.1	45.0	Heidelberg township, Berks County
24.25	24.24	167.9	59.6	Heidelberg township, Lebanon County
24.73	24.65	138.6	53.8	Heidelberg township, Lehigh County
14.55	14.02	219.5	84.7	Heidelberg township, York County
1.08	1.08	654.6	241.7	Heidlersburg CDP, Adams County
3.81	3.80	187.1	82.4	Heilwood CDP, Indiana County
28.25	28.23	214.1	91.7	Hellam township, York County
1.32	1.31	4,502.3	2,117.6	Hellertown borough, Northampton County
17.65	17.56	128.1	53.4	Hemlock township, Columbia County
8.15	7.71	424.3	408.3	Hemlock Farms CDP, Pike County
14.18	14.15	264.4	116.6	Hempfield township, Mercer County
76.87	76.73	563.5	243.0	Hempfield township, Westmoreland County
26.29	26.16	35.7	20.8	Henderson township, Huntingdon County
22.00	21.94	82.8	28.6	Henderson township, Jefferson County
0.40	0.40	812.5	377.5	Hendersonville CDP, Washington County
53.05	51.24	40.3	27.1	Henry Clay township, Fayette County
16.76	16.67	165.7	70.5	Hepburn township, Lycoming County
1.02	1.01	920.8	428.7	Hereford CDP, Berks County
15.41	15.36	195.1	82.2	Hereford township, Berks County
0.24	0.24	3,287.5	1,600.0	Herminie CDP, Westmoreland County
29.33	29.24	554.7	266.3	Hermitage city, Mercer County
1.87	0.88	368.2	192.0	Herndon borough, Northumberland County
22.69	22.48	33.5	15.4	Herrick township, Bradford County

Table 9.

Population and Housing Units: 1990 to 2010; and Area Measurements and Density: 2010—Con.

[For information concerning historical counts and geographic change, see "User Notes." For information on confidentiality, nonsampling error, and definitions, see Appendixes]

State Place and [in Selected States] County Subdivision	Population				Housing units			
	2010	2000	1990	Percent change 2000 to 2010	2010	2000	1990	Percent change 2000 to 2010
Herrick township, Susquehanna County	713	599	563	19.0	749	685	523	9.3
Hershey CDP, Dauphin County	14,257	12,771	11,860	11.6	5,946	5,887	5,490	1.0
Hickory township, Forest County	558	525	513	6.3	1,028	1,017	1,010	1.1
Hickory township, Lawrence County	2,470	2,356	2,317	4.8	1,066	982	947	8.6
Hickory CDP, Washington County	740	(X)	(X)	(X)	324	(X)	(X)	(X)
Hickory Hills CDP, Luzerne County	562	(X)	(X)	(X)	481	(X)	(X)	(X)
Highland township, Adams County	943	825	821	14.3	398	330	304	20.6
Highland township, Chester County	1,272	1,125	1,199	13.1	489	459	442	6.5
Highland township, Clarion County	525	633	573	-17.1	380	365	361	4.1
Highland township, Elk County	492	509	551	-3.3	493	651	676	-24.3
Highland Park CDP, Mifflin County	1,380	1,446	1,583	-4.6	628	624	642	0.6
Highspire borough, Dauphin County	2,399	2,720	2,668	-11.8	1,273	1,373	1,253	-7.3
Hilldale CDP, Luzerne County	1,246	(X)	(X)	(X)	557	(X)	(X)	(X)
Hiller CDP, Fayette County	1,155	1,234	1,401	-6.4	583	567	594	2.8
Hillsgrove township, Sullivan County	287	265	337	8.3	333	340	338	-2.1
Hilltown township, Bucks County	15,029	12,102	10,582	24.2	5,574	4,370	3,659	27.6
Hokendauqua CDP, Lehigh County	3,378	3,411	3,413	-1.0	1,462	1,444	1,379	1.2
Holiday Pocono CDP, Carbon County	476	(X)	(X)	(X)	444	(X)	(X)	(X)
Hollenback township, Luzerne County	1,196	1,243	1,202	-3.8	502	466	407	7.7
Holidaysburg borough, Blair County	5,791	5,368	5,624	7.9	2,703	2,392	2,395	13.0
Homeacre-Lyndora CDP, Butler County	6,906	6,685	7,511	3.3	3,396	3,260	3,283	4.2
Homer township, Potter County	437	390	216	12.1	268	242	161	10.7
Homer City borough, Indiana County	1,707	1,844	1,809	-7.4	843	869	845	-3.0
Homestead borough, Allegheny County	3,165	3,569	4,179	-11.3	1,895	2,071	2,370	-8.5
Hometown CDP, Schuylkill County	1,349	1,399	1,545	-3.6	620	600	590	3.3
Homewood borough, Beaver County	109	147	162	-25.9	59	62	64	-4.8
Honesdale borough, Wayne County	4,480	4,874	4,972	-8.1	2,357	2,414	2,313	-2.4
Honey Brook borough, Chester County	1,713	1,287	1,184	33.1	700	500	486	40.0
Honey Brook township, Chester County	7,647	6,278	5,449	21.8	2,756	2,134	1,802	29.1
Hookstown borough, Beaver County	147	152	169	-3.3	70	72	72	-2.8
Hooversville borough, Somerset County	645	779	731	-17.2	324	364	327	-11.0
Hop Bottom borough, Susquehanna County	337	333	345	1.2	147	140	145	5.0
Hopeland CDP, Lancaster County	738	(X)	(X)	(X)	260	(X)	(X)	(X)
Hopewell township, Beaver County	12,593	13,254	13,274	-5.0	5,530	5,636	5,459	-1.9
Hopewell borough, Bedford County	230	222	194	3.6	107	111	93	-3.6
Hopewell township, Bedford County	2,010	1,894	1,928	6.1	931	866	835	7.5
Hopewell township, Cumberland County	2,329	2,096	1,913	11.1	816	706	682	15.6
Hopewell township, Huntingdon County	586	587	540	-0.2	397	384	339	3.4
Hopewell township, Washington County	957	992	942	-3.5	393	370	346	6.2
Hopewell township, York County	5,435	5,062	3,177	7.4	2,039	1,842	1,169	10.7
Hopwood CDP, Fayette County	2,090	2,006	2,021	4.2	977	932	901	4.8
Horsham CDP, Montgomery County	14,842	14,779	15,051	0.4	6,159	5,917	6,045	4.1
Horsham township, Montgomery County	26,147	24,232	21,896	7.9	10,053	9,269	8,599	8.5
Horton township, Elk County	1,452	1,574	1,655	-7.8	732	768	740	-4.7
Hostetter CDP, Westmoreland County	740	(X)	(X)	(X)	319	(X)	(X)	(X)
Houserville CDP, Centre County	1,814	1,809	(X)	0.3	759	708	(X)	7.2
Houston borough, Washington County	1,296	1,314	1,445	-1.4	652	668	679	-2.4
Houtzdale borough, Clearfield County	797	941	1,204	-15.3	381	432	579	-11.8
Hovey township, Armstrong County	97	93	99	4.3	100	97	111	3.1
Howard borough, Centre County	720	699	749	3.0	311	295	287	5.4
Howard township, Centre County	964	924	1,004	4.3	408	375	360	8.8
Howe township, Forest County	405	417	300	-2.9	660	677	692	-2.5
Howe township, Perry County	393	493	459	-20.3	239	275	260	-13.1
Hublersburg CDP, Centre County	104	(X)	(X)	(X)	38	(X)	(X)	(X)
Hubleys township, Schuylkill County	854	889	928	-3.9	381	369	359	3.3
Hudson CDP, Luzerne County	1,443	(X)	(X)	(X)	697	(X)	(X)	(X)
Hughestown borough, Luzerne County	1,392	1,541	1,734	-9.7	652	659	644	-1.1
Hughesville borough, Lycoming County	2,128	2,220	2,049	-4.1	1,008	1,029	923	-2.0
Hulmeville borough, Bucks County	1,003	893	916	12.3	392	356	333	10.1
Hummelstown borough, Dauphin County	4,538	4,360	3,981	4.1	2,050	1,953	1,838	5.0
Hummels Wharf CDP, Snyder County	1,353	641	1,069	111.1	657	336	489	95.5
Hunker borough, Westmoreland County	291	329	328	-11.6	134	138	133	-2.9
Hunlock township, Luzerne County	2,443	2,568	2,496	-4.9	1,003	988	936	1.5
Hunterstown CDP, Adams County	547	(X)	(X)	(X)	227	(X)	(X)	(X)
Huntingdon borough, Huntingdon County	7,093	6,918	6,843	2.5	2,911	2,817	2,715	3.3
Huntington township, Adams County	2,369	2,233	1,989	6.1	966	881	727	9.6
Huntington township, Luzerne County	2,244	2,104	1,905	6.7	965	893	752	8.1
Huston township, Blair County	1,336	1,262	1,189	5.9	525	476	426	10.3
Huston township, Centre County	1,360	1,311	1,282	3.7	607	547	532	11.0
Huston township, Clearfield County	1,433	1,468	1,352	-2.4	956	985	874	-2.9
Hyde CDP, Clearfield County	1,399	1,491	1,643	-6.2	657	697	666	-5.7
Hyde Park CDP, Berks County	2,528	(X)	(X)	(X)	1,098	(X)	(X)	(X)
Hyde Park borough, Westmoreland County	500	513	542	-2.5	237	231	241	2.6
Hydetown borough, Crawford County	526	605	681	-13.1	259	264	279	-1.9

Table 9.

Population and Housing Units: 1990 to 2010; and Area Measurements and Density: 2010—Con.

[For information concerning historical counts and geographic change, see "User Notes." For information on confidentiality, nonsampling error, and definitions, see Appendixes]

Area measurements in square miles		Average per square mile of land		State Place and [in Selected States] County Subdivision
Total area	Land area	Population density	Housing unit density	
24.87	24.65	28.9	30.4	Herrick township, Susquehanna County
14.42	14.36	992.8	414.1	Hershey CDP, Dauphin County
38.02	37.60	14.8	27.3	Hickory township, Forest County
15.93	15.84	155.9	67.3	Hickory township, Lawrence County
2.84	2.84	260.6	114.1	Hickory CDP, Washington County
1.41	1.40	401.4	343.6	Hickory Hills CDP, Luzerne County
12.17	12.14	77.7	32.8	Highland township, Adams County
17.19	17.11	74.3	28.6	Highland township, Chester County
20.24	19.91	26.4	19.1	Highland township, Clarion County
86.95	86.86	5.7	5.7	Highland township, Elk County
0.74	0.74	1,864.9	848.6	Highland Park CDP, Mifflin County
0.74	0.72	3,331.9	1,768.1	Highspire borough, Dauphin County
0.85	0.85	1,465.9	655.3	Hilldale CDP, Luzerne County
1.57	1.52	759.9	383.6	Hiller CDP, Fayette County
28.53	28.51	10.1	11.7	Hillsgrove township, Sullivan County
27.03	26.97	557.2	206.7	Hilltown township, Bucks County
1.10	1.10	3,070.9	1,329.1	Hokendauqua CDP, Lehigh County
2.39	2.35	202.6	188.9	Holiday Pocono CDP, Carbon County
15.16	15.16	78.9	33.1	Hollenback township, Luzerne County
2.35	2.35	2,464.3	1,150.2	Hollidaysburg borough, Blair County
6.64	6.64	1,040.1	511.4	Homeacre-Lyndora CDP, Butler County
32.00	32.00	13.7	8.4	Homer township, Potter County
0.56	0.55	3,103.6	1,532.7	Homer City borough, Indiana County
0.64	0.58	5,456.9	3,267.2	Homestead borough, Allegheny County
2.00	2.00	674.5	310.0	Hometown CDP, Schuylkill County
0.17	0.17	641.2	347.1	Homewood borough, Beaver County
4.02	3.88	1,154.6	607.5	Honesdale borough, Wayne County
0.48	0.48	3,568.8	1,458.3	Honey Brook borough, Chester County
25.17	24.75	309.0	111.4	Honey Brook township, Chester County
0.14	0.14	1,050.0	500.0	Hookstown borough, Beaver County
0.61	0.61	1,057.4	531.1	Hooversville borough, Somerset County
0.61	0.61	552.5	241.0	Hop Bottom borough, Susquehanna County
0.67	0.66	1,118.2	393.9	Hopeland CDP, Lancaster County
16.99	16.76	751.4	330.0	Hopewell township, Beaver County
0.12	0.11	2,090.9	972.7	Hopewell borough, Bedford County
34.47	34.20	58.8	27.2	Hopewell township, Bedford County
27.83	27.67	84.2	29.5	Hopewell township, Cumberland County
16.74	15.31	38.3	25.9	Hopewell township, Huntingdon County
20.55	20.55	46.6	19.1	Hopewell township, Washington County
26.78	26.78	202.9	76.1	Hopewell township, York County
1.89	1.89	1,105.8	516.9	Hopwood CDP, Fayette County
5.47	5.47	2,713.3	1,126.0	Horsham CDP, Montgomery County
17.32	17.32	1,509.6	580.4	Horsham township, Montgomery County
57.08	56.99	25.5	12.8	Horton township, Elk County
0.73	0.73	1,013.7	437.0	Hostetter CDP, Westmoreland County
1.09	1.09	1,664.2	696.3	Houserville CDP, Centre County
0.41	0.41	3,161.0	1,590.2	Houston borough, Washington County
0.38	0.38	2,097.4	1,002.6	Houtzdale borough, Clearfield County
2.15	2.15	45.1	46.5	Hovey township, Armstrong County
0.36	0.36	2,000.0	863.9	Howard borough, Centre County
18.92	18.00	53.6	22.7	Howard township, Centre County
87.51	87.51	4.6	7.5	Howe township, Forest County
8.54	8.11	48.5	29.5	Howe township, Perry County
0.16	0.16	650.0	237.5	Hublersburg CDP, Centre County
13.32	13.32	64.1	28.6	Hubleys township, Schuylkill County
0.38	0.38	3,797.4	1,834.2	Hudson CDP, Luzerne County
0.91	0.91	1,529.7	716.5	Hughestown borough, Luzerne County
0.64	0.64	3,325.0	1,575.0	Hughesville borough, Lycoming County
0.37	0.36	2,786.1	1,088.9	Hulmeville borough, Bucks County
1.31	1.23	3,689.4	1,666.7	Hummelstown borough, Dauphin County
0.80	0.79	1,712.7	831.6	Hummels Wharf CDP, Snyder County
0.25	0.25	1,164.0	536.0	Hunker borough, Westmoreland County
20.88	20.64	118.4	48.6	Hunlock township, Luzerne County
1.73	1.72	318.0	132.0	Hunterstown CDP, Adams County
3.71	3.62	1,959.4	804.1	Huntingdon borough, Huntingdon County
25.14	25.09	94.4	38.5	Huntington township, Adams County
28.72	28.48	78.8	33.9	Huntington township, Luzerne County
34.90	34.89	38.3	15.0	Huston township, Blair County
25.60	25.60	53.1	23.7	Huston township, Centre County
64.21	64.00	22.4	14.9	Huston township, Clearfield County
1.67	1.67	837.7	393.4	Hyde CDP, Clearfield County
0.50	0.50	5,056.0	2,196.0	Hyde Park CDP, Berks County
0.30	0.24	2,083.3	987.5	Hyde Park borough, Westmoreland County
2.25	2.25	233.8	115.1	Hydetown borough, Crawford County

Table 9.

Population and Housing Units: 1990 to 2010; and Area Measurements and Density: 2010—Con.

[For information concerning historical counts and geographic change, see "User Notes." For information on confidentiality, nonsampling error, and definitions, see Appendixes]

State Place and [in Selected States] County Subdivision	Population				Housing units			
	2010	2000	1990	Percent change 2000 to 2010	2010	2000	1990	Percent change 2000 to 2010
Hyndman borough, Bedford County	910	1,005	1,019	-9.5	413	448	445	-7.8
Idaville CDP, Adams County	177	(X)	(X)	(X)	78	(X)	(X)	(X)
Imperial CDP, Allegheny County	2,541	(X)	(X)	(X)	1,198	(X)	(X)	(X)
Independence township, Beaver County	2,503	2,802	2,563	-10.7	1,060	1,069	951	-0.8
Independence township, Washington County	1,557	1,676	1,868	-7.1	690	697	716	-1.0
Indiana township, Allegheny County	7,253	6,809	6,024	6.5	2,843	2,457	2,208	15.7
Indiana borough, Indiana County	13,975	14,895	15,174	-6.2	4,909	5,096	4,803	-3.7
Indian Lake borough, Somerset County	394	450	388	-12.4	599	548	446	9.3
Indian Mountain Lake CDP	4,372	(X)	(X)	(X)	2,601	(X)	(X)	(X)
Carbon County	1,524	(X)	(X)	(X)	1,072	(X)	(X)	(X)
Monroe County	2,848	(X)	(X)	(X)	1,529	(X)	(X)	(X)
Industry borough, Beaver County	1,835	1,921	2,124	-4.5	812	816	792	-0.5
Ingram borough, Allegheny County	3,330	3,712	3,901	-10.3	1,623	1,650	1,679	-1.6
Inkerman CDP, Luzerne County	1,819	(X)	(X)	(X)	899	(X)	(X)	(X)
Intercourse CDP, Lancaster County	1,274	(X)	(X)	(X)	494	(X)	(X)	(X)
Iola CDP, Columbia County	144	129	(X)	11.6	70	66	(X)	6.1
Irvona borough, Clearfield County	647	680	666	-4.9	262	258	262	1.6
Irwin township, Venango County	1,391	1,309	1,182	6.3	653	578	504	13.0
Irwin borough, Westmoreland County	3,973	4,366	4,604	-9.0	2,222	2,277	2,289	-2.4
Ivyland borough, Bucks County	1,041	492	490	111.6	338	199	192	69.8
Jackson township, Butler County	3,657	3,645	3,078	0.3	1,518	1,439	1,242	5.5
Jackson township, Cambria County	4,392	4,925	5,213	-10.8	1,973	2,025	1,996	-2.6
Jackson township, Columbia County	626	598	508	4.7	314	309	244	1.6
Jackson township, Dauphin County	1,941	1,728	1,797	12.3	801	679	666	18.0
Jackson township, Greene County	487	516	546	-5.6	238	228	229	4.4
Jackson township, Huntingdon County	872	882	816	-1.1	702	675	585	4.0
Jackson township, Lebanon County	8,163	6,338	5,732	28.8	3,330	2,478	2,010	34.4
Jackson township, Luzerne County	4,646	4,453	5,336	4.3	1,031	1,004	907	2.7
Jackson township, Lycoming County	396	414	421	-4.3	205	192	181	6.8
Jackson township, Mercer County	1,273	1,206	1,089	5.6	613	514	439	19.3
Jackson township, Monroe County	7,033	5,979	3,757	17.6	3,394	2,744	1,970	23.7
Jackson township, Northumberland County	875	928	845	-5.7	462	373	348	23.9
Jackson township, Perry County	547	525	489	4.2	286	264	259	8.3
Jackson township, Snyder County	1,382	1,276	1,383	8.3	568	524	504	8.4
Jackson township, Susquehanna County	848	788	757	7.6	598	543	496	10.1
Jackson township, Tioga County	1,887	2,054	2,072	-8.1	868	879	804	-1.3
Jackson township, Venango County	1,147	1,168	1,089	-1.8	519	473	433	9.7
Jackson township, York County	7,494	6,095	6,244	23.0	2,953	2,364	2,177	24.9
Jackson Center borough, Mercer County	224	221	244	1.4	87	85	102	2.4
Jacksonville CDP, Centre County	95	(X)	(X)	(X)	39	(X)	(X)	(X)
Jacksonville CDP, Indiana County	637	675	(X)	-5.6	321	331	(X)	-3.0
Jacksonwald CDP, Berks County	3,393	(X)	(X)	(X)	1,204	(X)	(X)	(X)
Jacobus borough, York County	1,841	1,203	1,370	53.0	678	500	528	35.6
James City CDP, Elk County	287	(X)	(X)	(X)	134	(X)	(X)	(X)
Jamestown borough, Mercer County	617	636	761	-3.0	307	297	340	3.4
Jamison City CDP, Columbia County	134	102	(X)	31.4	133	96	(X)	38.5
Jay township, Elk County	2,072	2,094	2,087	-1.1	1,243	1,195	1,177	4.0
Jeannette city, Westmoreland County	9,654	10,654	11,221	-9.4	4,937	5,139	5,159	-3.9
Jeddo borough, Luzerne County	98	144	124	-31.9	47	66	53	-28.8
Jefferson township, Berks County	1,977	1,604	1,410	23.3	745	602	551	23.8
Jefferson township, Butler County	5,504	5,690	4,812	-3.3	2,333	1,970	1,682	18.4
Jefferson township, Dauphin County	362	327	385	10.7	190	146	228	30.1
Jefferson township, Fayette County	2,015	2,259	2,047	-10.8	886	900	790	-1.6
Jefferson borough, Greene County	270	337	355	-19.9	141	147	137	-4.1
Jefferson township, Greene County	2,352	2,528	2,536	-7.0	1,122	1,087	1,033	3.2
Jefferson township, Lackawanna County	3,731	3,592	3,438	3.9	1,698	1,529	1,446	11.1
Jefferson township, Mercer County	1,880	2,416	1,998	-22.2	826	993	763	-16.8
Jefferson township, Somerset County	1,423	1,375	1,462	3.5	1,659	1,223	1,637	35.7
Jefferson township, Washington County	1,162	1,218	1,212	-4.6	509	494	470	3.0
Jefferson borough, York County	733	631	675	16.2	306	261	245	17.2
Jefferson Hills borough, Allegheny County	10,619	9,666	9,533	9.9	4,537	3,954	3,752	14.7
Jenkins township, Luzerne County	4,442	4,584	4,729	-3.1	2,070	1,843	1,902	12.3
Jenkintown borough, Montgomery County	4,422	4,478	4,574	-1.3	2,128	2,085	2,072	2.1
Jenks township, Forest County	3,629	1,261	1,321	187.8	1,674	1,623	1,542	3.1
Jenner township, Somerset County	4,122	4,054	4,147	1.7	1,908	1,773	1,720	7.6
Jennerstown borough, Somerset County	695	714	635	-2.7	346	343	269	0.9
Jermyn borough, Lackawanna County	2,169	2,287	2,263	-5.2	1,017	1,012	957	0.5
Jerome CDP, Somerset County	1,017	1,068	1,074	-4.8	454	444	445	2.3
Jersey Shore borough, Lycoming County	4,361	4,482	4,353	-2.7	1,819	1,904	1,816	-4.5
Jerseytown CDP, Columbia County	184	150	(X)	22.7	73	55	(X)	32.7
Jessup borough, Lackawanna County	4,676	4,703	4,605	-0.6	2,134	2,067	1,913	3.2
Jessup township, Susquehanna County	536	564	483	-5.0	282	264	225	6.8
Jim Thorpe borough, Carbon County	4,781	4,804	5,048	-0.5	2,290	2,193	2,098	4.4
Joffre CDP, Washington County	536	(X)	(X)	(X)	251	(X)	(X)	(X)

Table 9.

Population and Housing Units: 1990 to 2010; and Area Measurements and Density: 2010—Con.

[For information concerning historical counts and geographic change, see "User Notes." For information on confidentiality, nonsampling error, and definitions, see Appendixes]

Area measurements in square miles		Average per square mile of land			State Place and [in Selected States] County Subdivision
Total area	Land area	Population density	Housing unit density		
0.53	0.51	1,784.3	809.8	Hyndman borough, Bedford County	
0.70	0.69	256.5	113.0	Idaville CDP, Adams County	
3.13	3.13	811.8	382.7	Imperial CDP, Allegheny County	
23.42	23.18	108.0	45.7	Independence township, Beaver County	
25.77	25.75	60.5	26.8	Independence township, Washington County	
17.57	17.57	412.8	161.8	Indiana township, Allegheny County	
1.76	1.76	7,940.3	2,789.2	Indiana borough, Indiana County	
4.35	3.56	110.7	168.3	Indian Lake borough, Somerset County	
6.44	6.36	687.4	409.0	Indian Mountain Lake CDP	
2.77	2.75	554.2	389.8	Carbon County	
3.68	3.60	791.1	424.7	Monroe County	
10.98	10.13	181.1	80.2	Industry borough, Beaver County	
0.43	0.43	7,744.2	3,774.4	Ingram borough, Allegheny County	
0.74	0.74	2,458.1	1,214.9	Inkerman CDP, Luzerne County	
2.11	2.11	603.8	234.1	Intercourse CDP, Lancaster County	
0.28	0.27	533.3	259.3	Iola CDP, Columbia County	
0.95	0.93	695.7	281.7	Irvona borough, Clearfield County	
30.54	30.54	45.5	21.4	Irwin township, Venango County	
0.84	0.84	4,729.8	2,645.2	Irwin borough, Westmoreland County	
0.35	0.35	2,974.3	965.7	Ivyland borough, Bucks County	
21.73	21.69	168.6	70.0	Jackson township, Butler County	
48.00	47.94	91.6	41.2	Jackson township, Cambria County	
18.43	18.39	34.0	17.1	Jackson township, Columbia County	
40.07	40.07	48.4	20.0	Jackson township, Dauphin County	
28.74	28.73	17.0	8.3	Jackson township, Greene County	
72.52	72.47	12.0	9.7	Jackson township, Huntingdon County	
24.13	24.06	339.3	138.4	Jackson township, Lebanon County	
13.38	13.29	349.6	77.6	Jackson township, Luzerne County	
37.26	37.04	10.7	5.5	Jackson township, Lycoming County	
17.70	17.51	72.7	35.0	Jackson township, Mercer County	
29.90	29.48	238.6	115.1	Jackson township, Monroe County	
14.15	12.59	69.5	36.7	Jackson township, Northumberland County	
37.31	37.17	14.7	7.7	Jackson township, Perry County	
14.84	14.54	95.0	39.1	Jackson township, Snyder County	
26.52	26.12	32.5	22.9	Jackson township, Susquehanna County	
40.85	40.83	46.2	21.3	Jackson township, Tioga County	
24.69	24.69	46.5	21.0	Jackson township, Venango County	
22.81	22.58	331.9	130.8	Jackson township, York County	
1.14	1.14	196.5	76.3	Jackson Center borough, Mercer County	
0.14	0.14	678.6	278.6	Jacksonville CDP, Centre County	
6.78	6.76	94.2	47.5	Jacksonville CDP, Indiana County	
1.79	1.78	1,906.2	676.4	Jacksonwald CDP, Berks County	
0.94	0.94	1,958.5	721.3	Jacobus borough, York County	
0.69	0.69	415.9	194.2	James City CDP, Elk County	
0.84	0.83	743.4	369.9	Jamestown borough, Mercer County	
0.39	0.39	343.6	341.0	Jamison City CDP, Columbia County	
67.93	67.70	30.6	18.4	Jay township, Elk County	
2.39	2.39	4,039.3	2,065.7	Jeannette city, Westmoreland County	
0.28	0.28	350.0	167.9	Jeddo borough, Luzerne County	
16.02	15.91	124.3	46.8	Jefferson township, Berks County	
22.96	22.94	239.9	101.7	Jefferson township, Butler County	
24.36	24.36	14.9	7.8	Jefferson township, Dauphin County	
20.35	20.06	100.4	44.2	Jefferson township, Fayette County	
0.19	0.19	1,421.1	742.1	Jefferson borough, Greene County	
21.66	21.54	109.2	52.1	Jefferson township, Greene County	
33.93	33.55	111.2	50.6	Jefferson township, Lackawanna County	
25.44	24.67	76.2	33.5	Jefferson township, Mercer County	
41.37	41.21	34.5	40.3	Jefferson township, Somerset County	
22.64	22.63	51.3	22.5	Jefferson township, Washington County	
0.61	0.61	1,201.6	501.6	Jefferson borough, York County	
16.68	16.52	642.8	274.6	Jefferson Hills borough, Allegheny County	
13.98	13.69	324.5	151.2	Jenkins township, Luzerne County	
0.58	0.58	7,624.1	3,669.0	Jenkintown borough, Montgomery County	
84.62	84.45	43.0	19.8	Jenks township, Forest County	
65.12	64.62	63.8	29.5	Jenner township, Somerset County	
1.99	1.92	362.0	180.2	Jennerstown borough, Somerset County	
0.79	0.79	2,745.6	1,287.3	Jermyn borough, Lackawanna County	
2.60	2.60	391.2	174.6	Jerome CDP, Somerset County	
1.18	1.16	3,759.5	1,568.1	Jersey Shore borough, Lycoming County	
0.73	0.72	255.6	101.4	Jerseytown CDP, Columbia County	
6.79	6.74	693.8	316.6	Jessup borough, Lackawanna County	
21.28	21.21	25.3	13.3	Jessup township, Susquehanna County	
14.92	14.60	327.5	156.8	Jim Thorpe borough, Carbon County	
0.90	0.90	595.6	278.9	Joffre CDP, Washington County	

Table 9.

Population and Housing Units: 1990 to 2010; and Area Measurements and Density: 2010—Con.

[For information concerning historical counts and geographic change, see "User Notes." For information on confidentiality, nonsampling error, and definitions, see Appendixes]

State Place and [in Selected States] County Subdivision	Population				Housing units			
	2010	2000	1990	Percent change 2000 to 2010	2010	2000	1990	Percent change 2000 to 2010
Johnsonburg borough, Elk County	2,483	3,003	3,350	-17.3	1,293	1,435	1,440	-9.9
Johnstown city, Cambria County	20,978	23,906	28,124	-12.2	11,978	12,802	14,663	-6.4
Jones township, Elk County	1,624	1,721	1,870	-5.6	1,181	1,175	1,153	0.5
Jonestown CDP, Columbia County	64	34	(X)	88.2	36	47	(X)	-23.4
Jonestown borough, Lebanon County	1,905	1,028	931	85.3	718	418	380	71.8
Jordan township, Clearfield County	461	543	533	-15.1	273	259	218	5.4
Jordan township, Lycoming County	863	878	871	-1.7	443	407	374	8.8
Jordan township, Northumberland County	794	761	847	4.3	337	317	299	6.3
Julian CDP, Centre County	152	152	(X)	-	65	61	(X)	6.6
Juniata township, Bedford County	954	1,016	865	-6.1	530	585	522	-9.4
Juniata township, Blair County	1,112	1,115	1,116	-0.3	474	471	444	0.6
Juniata township, Huntingdon County	554	553	429	0.2	451	351	264	28.5
Juniata township, Perry County	1,412	1,359	1,278	3.9	596	538	484	10.8
Juniata Terrace borough, Mifflin County	542	502	556	8.0	252	233	250	8.2
Kane borough, McKean County	3,730	4,126	4,590	-9.6	1,906	1,993	2,018	-4.4
Kapp Heights CDP, Northumberland County	863	(X)	(X)	(X)	387	(X)	(X)	(X)
Karns City borough, Butler County	209	244	226	-14.3	97	96	83	1.0
Karthus township, Clearfield County	811	811	547	-	367	359	329	2.2
Keating township, McKean County	3,021	3,087	3,070	-2.1	1,301	1,293	1,277	0.6
Keating township, Potter County	312	307	304	1.6	400	398	341	0.5
Kelayres CDP, Schuylkill County	533	(X)	(X)	(X)	258	(X)	(X)	(X)
Kelly township, Union County	5,491	4,502	4,561	22.0	1,759	1,369	1,130	28.5
Kempton CDP, Berks County	169	(X)	(X)	(X)	63	(X)	(X)	(X)
Kenhorst borough, Berks County	2,877	2,679	2,918	7.4	1,261	1,254	1,286	0.6
Kenilworth CDP, Chester County	1,907	1,576	1,890	21.0	797	711	733	12.1
Kenmar CDP, Lycoming County	4,124	(X)	(X)	(X)	2,008	(X)	(X)	(X)
Kennedy township, Allegheny County	7,672	7,504	7,265	2.2	3,458	2,980	2,726	16.0
Kennerdell CDP, Venango County	247	(X)	(X)	(X)	328	(X)	(X)	(X)
Kennett township, Chester County	7,565	6,451	4,624	17.3	3,151	2,526	1,835	24.7
Kennett Square borough, Chester County	6,072	5,273	5,218	15.2	2,084	1,967	1,984	5.9
Kerrtown CDP, Crawford County	305	(X)	(X)	(X)	152	(X)	(X)	(X)
Kersey CDP, Elk County	937	(X)	(X)	(X)	411	(X)	(X)	(X)
Kidder township, Carbon County	1,935	1,185	1,319	63.3	2,845	2,197	2,045	29.5
Kilbuck township, Allegheny County	697	723	890	-3.6	300	318	370	-5.7
Kimmel township, Bedford County	1,616	1,609	1,605	0.4	855	852	749	0.4
King township, Bedford County	1,238	1,264	1,226	-2.1	531	514	466	3.3
King of Prussia CDP, Montgomery County	19,936	18,511	18,406	7.7	9,203	8,705	8,376	5.7
Kingsley township, Forest County	363	261	218	39.1	1,265	1,294	1,204	-2.2
Kingston borough, Luzerne County	13,182	13,855	14,507	-4.9	6,498	6,555	6,570	-0.9
Kingston township, Luzerne County	6,999	7,145	6,763	-2.0	2,983	2,923	2,573	2.1
Kirkwood CDP, Lancaster County	396	(X)	(X)	(X)	124	(X)	(X)	(X)
Kiskimere CDP, Armstrong County	136	(X)	(X)	(X)	62	(X)	(X)	(X)
Kiskiminetas township, Armstrong County	4,800	4,950	5,456	-3.0	2,105	2,074	2,201	1.5
Kistler borough, Mifflin County	320	344	314	-7.0	140	141	149	-0.7
Kittanning borough, Armstrong County	4,044	4,787	5,120	-15.5	2,109	2,251	2,391	-6.3
Kittanning township, Armstrong County	2,265	2,359	2,310	-4.0	952	915	804	4.0
Kline township, Schuylkill County	1,438	1,591	1,722	-9.6	688	738	721	-6.8
Klingerstown CDP, Schuylkill County	127	102	(X)	24.5	63	45	(X)	40.0
Knox borough, Clarion County	1,146	1,176	1,182	-2.6	585	570	538	2.6
Knox township, Clarion County	1,036	1,045	1,281	-0.9	465	443	442	5.0
Knox township, Clearfield County	647	705	704	-8.2	335	356	311	-5.9
Knox township, Jefferson County	1,042	1,056	1,014	-1.3	520	501	445	3.8
Knoxville borough, Tioga County	629	617	589	1.9	281	273	250	2.9
Koppel borough, Beaver County	762	856	1,024	-11.0	389	409	438	-4.9
Kratzerville CDP, Snyder County	383	391	(X)	-2.0	171	167	(X)	2.4
Kreamer CDP, Snyder County	822	773	(X)	6.3	349	308	(X)	13.3
Kulpmont borough, Northumberland County	2,924	2,985	3,233	-2.0	1,508	1,532	1,438	-1.6
Kulpville CDP, Montgomery County	8,194	8,005	5,183	2.4	3,525	3,250	2,047	8.5
Kutztown borough, Berks County	5,012	5,067	4,704	-1.1	2,187	1,940	1,805	12.7
Kutztown University CDP, Berks County	2,918	(X)	(X)	(X)	-	(X)	(X)	(X)
Kylertown CDP, Clearfield County	340	(X)	(X)	(X)	148	(X)	(X)	(X)
Laceyville borough, Wyoming County	379	396	436	-4.3	185	179	187	3.4
Lack township, Juniata County	785	750	714	4.7	573	570	455	0.5
Lackawannock township, Mercer County	2,662	2,561	2,677	3.9	1,049	952	937	10.2
Lackawaxen township, Pike County	4,994	4,154	2,832	20.2	4,580	3,750	3,248	22.1
Lafayette township, McKean County	2,350	2,337	2,106	0.6	701	673	693	4.2
Lafin borough, Luzerne County	1,487	1,502	1,498	-1.0	647	632	548	2.4
Lake township, Luzerne County	2,049	2,110	1,924	-2.9	878	865	786	1.5
Lake township, Mercer County	780	706	651	10.5	309	246	272	25.6
Lake township, Wayne County	5,269	4,361	3,276	20.8	4,009	3,524	3,200	13.8
Lake Arthur Estates CDP, Butler County	594	(X)	(X)	(X)	301	(X)	(X)	(X)
Lake City borough, Erie County	3,031	2,811	2,519	7.8	1,158	1,076	921	7.6
Lake Heritage CDP, Adams County	1,333	1,136	(X)	17.3	602	508	(X)	18.5
Lake Latonka CDP, Mercer County	1,012	(X)	(X)	(X)	576	(X)	(X)	(X)

Table 9.

Population and Housing Units: 1990 to 2010; and Area Measurements and Density: 2010—Con.

[For information concerning historical counts and geographic change, see "User Notes." For information on confidentiality, nonsampling error, and definitions, see Appendixes]

Area measurements in square miles		Average per square mile of land		State Place and [in Selected States] County Subdivision
Total area	Land area	Population density	Housing unit density	
2.93	2.88	862.2	449.0	Johnsonburg borough, Elk County
6.09	5.89	3,561.6	2,033.6	Johnstown city, Cambria County
147.09	145.15	11.2	8.1	Jones township, Elk County
0.39	0.37	173.0	97.3	Jonestown CDP, Columbia County
0.63	0.63	3,023.8	1,139.7	Jonestown borough, Lebanon County
23.35	23.26	19.8	11.7	Jordan township, Clearfield County
20.93	20.89	41.3	21.2	Jordan township, Lycoming County
17.26	17.19	46.2	19.6	Jordan township, Northumberland County
0.15	0.15	1,013.3	433.3	Julian CDP, Centre County
47.51	47.43	20.1	11.2	Juniata township, Bedford County
26.13	26.07	42.7	18.2	Juniata township, Blair County
20.17	16.72	33.1	27.0	Juniata township, Huntingdon County
21.11	20.88	67.6	28.5	Juniata township, Perry County
0.17	0.17	3,188.2	1,482.4	Juniata Terrace borough, Mifflin County
1.57	1.57	2,375.8	1,214.0	Kane borough, McKean County
0.35	0.35	2,465.7	1,105.7	Kapp Heights CDP, Northumberland County
0.36	0.36	580.6	269.4	Karns City borough, Butler County
35.82	35.38	22.9	10.4	Karthus township, Clearfield County
98.21	97.89	30.9	13.3	Keating township, McKean County
41.55	41.55	7.5	9.6	Keating township, Potter County
0.11	0.11	4,845.5	2,345.5	Kelayres CDP, Schuylkill County
17.20	17.17	319.8	102.4	Kelly township, Union County
0.80	0.79	213.9	79.7	Kempton CDP, Berks County
0.59	0.59	4,876.3	2,137.3	Kenhorst borough, Berks County
1.75	1.71	1,115.2	466.1	Kenilworth CDP, Chester County
2.06	2.05	2,011.7	979.5	Kenmar CDP, Lycoming County
5.53	5.48	1,400.0	631.0	Kennedy township, Allegheny County
2.25	2.25	109.8	145.8	Kennerdell CDP, Venango County
15.48	15.34	493.2	205.4	Kennett township, Chester County
1.07	1.07	5,674.8	1,947.7	Kennett Square borough, Chester County
0.85	0.85	358.8	178.8	Kerrtown CDP, Crawford County
1.56	1.56	600.6	263.5	Kersey CDP, Elk County
69.80	69.07	28.0	41.2	Kidder township, Carbon County
2.60	2.53	275.5	118.6	Kilbuck township, Allegheny County
20.19	20.18	80.1	42.4	Kimmel township, Bedford County
15.73	15.70	78.9	33.8	King township, Bedford County
8.64	8.49	2,348.2	1,084.0	King of Prussia CDP, Montgomery County
61.26	60.83	6.0	20.8	Kingsley township, Forest County
2.21	2.13	6,188.7	3,050.7	Kingston borough, Luzerne County
13.91	13.65	512.7	218.5	Kingston township, Luzerne County
2.23	2.22	178.4	55.9	Kirkwood CDP, Lancaster County
0.37	0.32	425.0	193.8	Kiskimere CDP, Armstrong County
41.04	40.67	118.0	51.8	Kiskiminetas township, Armstrong County
0.25	0.25	1,280.0	560.0	Kistler borough, Mifflin County
1.25	1.00	4,044.0	2,109.0	Kittanning borough, Armstrong County
30.80	30.71	73.8	31.0	Kittanning township, Armstrong County
12.42	12.26	117.3	56.1	Kline township, Schuylkill County
0.49	0.49	259.2	128.6	Klingerstown CDP, Schuylkill County
0.57	0.56	2,046.4	1,044.6	Knox borough, Clarion County
16.08	16.02	64.7	29.0	Knox township, Clarion County
25.98	25.81	25.1	13.0	Knox township, Clearfield County
31.56	31.43	33.2	16.5	Knox township, Jefferson County
0.46	0.46	1,367.4	610.9	Knoxville borough, Tioga County
0.57	0.54	1,411.1	720.4	Koppel borough, Beaver County
0.97	0.95	403.2	180.0	Kratzerville CDP, Snyder County
1.24	1.24	662.9	281.5	Kreamer CDP, Snyder County
0.96	0.96	3,045.8	1,570.8	Kulpmont borough, Northumberland County
3.41	3.41	2,402.9	1,033.7	Kulpville CDP, Montgomery County
1.64	1.64	3,056.1	1,333.5	Kutztown borough, Berks County
0.37	0.37	7,886.5	—	Kutztown University CDP, Berks County
1.72	1.72	197.7	86.0	Kylertown CDP, Clearfield County
0.19	0.19	1,994.7	973.7	Laceyville borough, Wyoming County
57.03	57.03	13.8	10.0	Lack township, Juniata County
20.87	20.87	127.6	50.3	Lackawannock township, Mercer County
81.24	78.44	63.7	58.4	Lackawaxen township, Pike County
71.50	71.41	32.9	9.8	Lafayette township, McKean County
1.35	1.35	1,101.5	479.3	Lafin borough, Luzerne County
26.69	26.67	76.8	32.9	Lake township, Luzerne County
16.52	16.38	47.6	18.9	Lake township, Mercer County
29.84	27.80	189.5	144.2	Lake township, Wayne County
0.66	0.66	900.0	456.1	Lake Arthur Estates CDP, Butler County
1.81	1.80	1,683.9	643.3	Lake City borough, Erie County
0.91	0.69	1,931.9	872.5	Lake Heritage CDP, Adams County
2.76	2.36	428.8	244.1	Lake Latonka CDP, Mercer County

Table 9.

Population and Housing Units: 1990 to 2010; and Area Measurements and Density: 2010—Con.

[For information concerning historical counts and geographic change, see "User Notes." For information on confidentiality, nonsampling error, and definitions, see Appendixes]

State Place and [in Selected States] County Subdivision	Population				Housing units			
	2010	2000	1990	Percent change 2000 to 2010	2010	2000	1990	Percent change 2000 to 2010
Lake Meade CDP, Adams County	2,563	1,832	(X)	39.9	1,059	760	(X)	39.3
Lakemont CDP, Blair County	1,868	(X)	(X)	(X)	926	(X)	(X)	(X)
Lake Winola CDP, Wyoming County	748	(X)	(X)	(X)	593	(X)	(X)	(X)
Lake Wynonah CDP, Schuylkill County	2,640	1,961	1,055	34.6	1,239	903	562	37.2
Lamar CDP, Clinton County	562	(X)	(X)	(X)	275	(X)	(X)	(X)
Lamar township, Clinton County	2,517	2,450	2,345	2.7	1,042	967	898	7.8
Lampeter CDP, Lancaster County	1,669	(X)	(X)	(X)	617	(X)	(X)	(X)
Lancaster township, Butler County	2,532	2,511	2,268	0.8	1,008	932	830	8.2
Lancaster city, Lancaster County	59,322	56,348	55,551	5.3	23,377	23,024	22,468	1.5
Lancaster township, Lancaster County	16,149	13,944	13,187	15.8	6,788	6,094	5,534	11.4
Landingville borough, Schuylkill County	159	175	192	-9.1	64	74	75	-13.5
Landisburg borough, Perry County	218	195	178	11.8	91	89	83	2.2
Landisville CDP, Lancaster County	1,893	(X)	(X)	(X)	734	(X)	(X)	(X)
Lanesboro borough, Susquehanna County	506	588	659	-13.9	243	278	292	-12.6
Langeloth CDP, Washington County	717	(X)	(X)	(X)	329	(X)	(X)	(X)
Langhorne borough, Bucks County	1,622	1,981	1,361	-18.1	677	649	545	4.3
Langhorne Manor borough, Bucks County	1,442	927	807	55.6	326	336	304	-3.0
Lansdale borough, Montgomery County	16,269	16,071	16,362	1.2	7,157	6,893	7,009	3.8
Lansdowne borough, Delaware County	10,620	11,044	11,712	-3.8	4,975	4,999	5,115	-0.5
Lansford borough, Carbon County	3,941	4,230	4,583	-6.8	2,161	2,228	2,215	-3.0
La Plume township, Lackawanna County	602	603	647	-0.2	280	264	251	6.1
Laporte borough, Sullivan County	316	290	328	9.0	251	271	233	-7.4
Laporte township, Sullivan County	349	373	213	-6.4	496	453	443	9.5
Larimer township, Somerset County	595	590	547	0.8	275	257	215	7.0
Larksville borough, Luzerne County	4,480	4,694	4,700	-4.6	1,982	1,939	1,808	2.2
Lathrop township, Susquehanna County	841	835	794	0.7	421	411	377	2.4
Latimore township, Adams County	2,580	2,528	2,209	2.1	1,028	973	792	5.7
Latrobe city, Westmoreland County	8,338	8,994	9,265	-7.3	4,217	4,258	4,316	-1.0
Lattimer CDP, Luzerne County	554	(X)	(X)	(X)	246	(X)	(X)	(X)
Laureldale borough, Berks County	3,911	3,759	3,726	4.0	1,675	1,685	1,643	-0.6
Laurel Mountain borough, Westmoreland County	167	185	195	-9.7	107	109	115	-1.8
Laurel Run borough, Luzerne County	500	723	708	-30.8	242	292	265	-17.1
Laurelton CDP, Union County	221	(X)	(X)	(X)	98	(X)	(X)	(X)
Laurys Station CDP, Lehigh County	1,243	(X)	(X)	(X)	476	(X)	(X)	(X)
Lausanne township, Carbon County	237	218	237	8.7	117	109	101	7.3
Lavelle CDP, Schuylkill County	742	649	(X)	14.3	352	299	(X)	17.7
Lawnton CDP, Dauphin County	3,813	3,787	3,221	0.7	1,756	1,630	1,373	7.7
Lawrence township, Clearfield County	7,681	7,712	8,000	-0.4	3,572	3,401	3,204	5.0
Lawrence township, Tioga County	1,718	1,721	1,519	-0.2	767	744	654	3.1
Lawrence CDP, Washington County	540	(X)	(X)	(X)	270	(X)	(X)	(X)
Lawrence Park township, Erie County	3,982	4,048	4,310	-1.6	1,622	1,626	1,631	-0.2
Lawrence Park CDP, Erie County	3,982	4,048	4,310	-1.6	1,622	1,626	1,631	-0.2
Lawrenceville borough, Tioga County	581	627	481	-7.3	264	280	209	-5.7
Lawson Heights CDP, Westmoreland County	2,194	2,339	2,464	-6.2	1,026	1,064	1,051	-3.6
Leacock township, Lancaster County	5,220	4,878	4,668	7.0	1,603	1,476	1,375	8.6
Leola CDP, Lancaster County	7,214	6,625	5,685	8.9	2,740	2,506	2,142	9.3
Lebanon city, Lebanon County	25,477	24,461	24,800	4.2	11,278	11,220	10,990	0.5
Lebanon township, Wayne County	684	645	477	6.0	440	360	274	22.2
Lebanon South CDP, Lebanon County	2,270	2,145	1,764	5.8	1,066	974	773	9.4
LeBoeuf township, Erie County	1,698	1,680	1,521	1.1	663	630	557	5.2
Leechburg borough, Armstrong County	2,156	2,386	2,504	-9.6	1,138	1,193	1,243	-4.6
Leeper CDP, Clarion County	158	(X)	(X)	(X)	75	(X)	(X)	(X)
Leesport borough, Berks County	1,918	1,805	1,825	6.3	790	718	729	10.0
Leet township, Allegheny County	1,634	1,568	1,731	4.2	632	599	617	5.5
Leetsdale borough, Allegheny County	1,218	1,232	1,387	-1.1	632	653	682	-3.2
Lehigh township, Carbon County	479	527	500	-9.1	227	237	216	-4.2
Lehigh township, Northampton County	10,526	9,728	9,296	8.2	4,362	3,816	3,398	14.3
Lehigh township, Wayne County	1,881	1,639	1,186	14.8	1,652	2,454	2,496	-32.7
Lehighton borough, Carbon County	5,500	5,537	5,914	-0.7	2,499	2,546	2,469	-1.8
Lehman township, Luzerne County	3,508	3,206	3,076	9.4	1,585	1,403	1,361	13.0
Lehman township, Pike County	10,663	7,515	3,055	41.9	6,138	4,655	3,975	31.9
Leidy township, Clinton County	180	229	214	-21.4	853	759	609	12.4
Leith-Hatfield CDP, Fayette County	2,546	2,820	2,437	-9.7	1,107	1,143	983	-3.1
Lemon township, Wyoming County	1,243	1,189	1,264	4.5	660	621	601	6.3
Lemont CDP, Centre County	2,270	2,116	(X)	7.3	972	867	(X)	12.1
Lemont Furnace CDP, Fayette County	827	(X)	(X)	(X)	345	(X)	(X)	(X)
Lemoyne borough, Cumberland County	4,553	3,995	3,959	14.0	2,363	2,027	1,953	16.6
Lenape Heights CDP, Armstrong County	1,167	1,212	1,355	-3.7	536	543	568	-1.3
Lenhartville borough, Berks County	165	173	195	-4.6	80	82	85	-2.4
Lenkerville CDP, Dauphin County	550	(X)	(X)	(X)	254	(X)	(X)	(X)
Lenox township, Susquehanna County	1,934	1,832	1,581	5.6	963	929	814	3.7
Le Raysville borough, Bradford County	290	318	336	-8.8	121	120	124	0.8
Leroy township, Bradford County	718	627	610	14.5	358	320	286	11.9
Letterkenny township, Franklin County	2,318	2,074	2,251	11.8	1,031	829	999	24.4

Table 9.

Population and Housing Units: 1990 to 2010; and Area Measurements and Density: 2010—Con.

[For information concerning historical counts and geographic change, see "User Notes." For information on confidentiality, nonsampling error, and definitions, see Appendixes]

Area measurements in square miles		Average per square mile of land		State Place and [in Selected States] County Subdivision
Total area	Land area	Population density	Housing unit density	
1.75	1.32	1,941.7	802.3	Lake Meade CDP, Adams County
1.67	1.65	1,132.1	561.2	Lakemont CDP, Blair County
1.83	1.54	485.7	385.1	Lake Winola CDP, Wyoming County
3.38	3.08	857.1	402.3	Lake Wynonah CDP, Schuylkill County
1.13	1.11	506.3	247.7	Lamar CDP, Clinton County
41.00	40.89	61.6	25.5	Lamar township, Clinton County
1.72	1.72	970.3	358.7	Lampeter CDP, Lancaster County
23.01	23.00	110.1	43.8	Lancaster township, Butler County
7.35	7.23	8,205.0	3,233.3	Lancaster city, Lancaster County
6.05	5.85	2,760.5	1,160.3	Lancaster township, Lancaster County
0.86	0.86	184.9	74.4	Landingville borough, Schuylkill County
0.07	0.07	3,114.3	1,300.0	Landisburg borough, Perry County
1.28	1.28	1,478.9	573.4	Landisville CDP, Lancaster County
2.65	2.59	195.4	93.8	Lanesboro borough, Susquehanna County
1.04	1.04	689.4	316.3	Langeloth CDP, Washington County
0.49	0.49	3,310.2	1,381.6	Langhorne borough, Bucks County
0.60	0.60	2,403.3	543.3	Langhorne Manor borough, Bucks County
2.99	2.99	5,441.1	2,393.6	Lansdale borough, Montgomery County
1.18	1.18	9,000.0	4,216.1	Lansdowne borough, Delaware County
1.54	1.54	2,559.1	1,403.2	Lansford borough, Carbon County
2.44	2.43	247.7	115.2	La Plume township, Lackawanna County
1.23	1.07	295.3	234.6	Laporte borough, Sullivan County
54.17	54.00	6.5	9.2	Laporte township, Sullivan County
16.84	16.84	35.3	16.3	Larimer township, Somerset County
4.86	4.70	953.2	421.7	Larksville borough, Luzerne County
20.54	20.36	41.3	20.7	Lathrop township, Susquehanna County
21.49	21.14	122.0	48.6	Latimore township, Adams County
2.32	2.32	3,594.0	1,817.7	Latrobe city, Westmoreland County
0.23	0.23	2,408.7	1,069.6	Lattimer CDP, Luzerne County
0.80	0.80	4,888.8	2,093.8	Laureldale borough, Berks County
0.13	0.13	1,284.6	823.1	Laurel Mountain borough, Westmoreland County
5.19	5.19	96.3	46.6	Laurel Run borough, Luzerne County
0.57	0.57	387.7	171.9	Laurelton CDP, Union County
1.76	1.62	767.3	293.8	Laurys Station CDP, Lehigh County
5.96	5.96	39.8	19.6	Lausanne township, Carbon County
1.13	1.13	656.6	311.5	Lavelle CDP, Schuylkill County
1.16	1.16	3,287.1	1,513.8	Lawnton CDP, Dauphin County
83.25	82.54	93.1	43.3	Lawrence township, Clearfield County
34.28	34.28	50.1	22.4	Lawrence township, Tioga County
0.25	0.24	2,250.0	1,125.0	Lawrence CDP, Washington County
1.84	1.84	2,164.1	881.5	Lawrence Park township, Erie County
1.84	1.84	2,164.1	881.5	Lawrence Park CDP, Erie County
0.58	0.58	1,001.7	455.2	Lawrenceville borough, Tioga County
1.53	1.53	1,434.0	670.6	Lawson Heights CDP, Westmoreland County
20.63	20.55	254.0	78.0	Leacock township, Lancaster County
6.02	6.01	1,200.3	455.9	Leola CDP, Lancaster County
4.17	4.17	6,109.6	2,704.6	Lebanon city, Lebanon County
38.15	37.23	18.4	11.8	Lebanon township, Wayne County
0.79	0.79	2,873.4	1,349.4	Lebanon South CDP, Lebanon County
33.88	33.47	50.7	19.8	LeBoeuf township, Erie County
0.48	0.44	4,900.0	2,586.4	Leechburg borough, Armstrong County
0.52	0.52	303.8	144.2	Leeper CDP, Clarion County
0.73	0.70	2,740.0	1,128.6	Leesport borough, Berks County
1.50	1.50	1,089.3	421.3	Leet township, Allegheny County
1.18	1.00	1,218.0	632.0	Leetsdale borough, Allegheny County
26.45	26.16	18.3	8.7	Lehigh township, Carbon County
29.85	29.28	359.5	149.0	Lehigh township, Northampton County
12.62	12.01	156.6	137.6	Lehigh township, Wayne County
1.65	1.62	3,395.1	1,542.6	Leighton borough, Carbon County
23.21	21.94	159.9	72.2	Lehman township, Luzerne County
50.38	48.94	217.9	125.4	Lehman township, Pike County
97.15	96.54	1.9	8.8	Leidy township, Clinton County
1.85	1.85	1,376.2	598.4	Leith-Hatfield CDP, Fayette County
16.66	16.06	77.4	41.1	Lemon township, Wyoming County
1.27	1.27	1,787.4	765.4	Lemont CDP, Centre County
1.03	1.02	810.8	338.2	Lemont Furnace CDP, Fayette County
1.61	1.61	2,828.0	1,467.7	Lemoyne borough, Cumberland County
0.74	0.74	1,577.0	724.3	Lenape Heights CDP, Armstrong County
0.14	0.13	1,269.2	615.4	Lenhartsville borough, Berks County
0.34	0.34	1,617.6	747.1	Lenkerville CDP, Dauphin County
41.14	40.63	47.6	23.7	Lenox township, Susquehanna County
1.04	1.04	278.8	116.3	Le Raysville borough, Bradford County
44.55	44.25	16.2	8.1	Leroy township, Bradford County
70.51	70.38	32.9	14.6	Letterkenny township, Franklin County

Table 9.

Population and Housing Units: 1990 to 2010; and Area Measurements and Density: 2010—Con.

[For information concerning historical counts and geographic change, see "User Notes." For information on confidentiality, nonsampling error, and definitions, see Appendixes]

State Place and [in Selected States] County Subdivision	Population				Housing units			
	2010	2000	1990	Percent change 2000 to 2010	2010	2000	1990	Percent change 2000 to 2010
Level Green CDP, Westmoreland County	4,020	(X)	(X)	(X)	1,613	(X)	(X)	(X)
Levittown CDP, Bucks County	52,983	53,966	55,362	-1.8	19,144	19,044	18,468	0.5
Lewis township, Lycoming County	987	1,139	1,194	-13.3	522	572	544	-8.7
Lewis township, Northumberland County	1,915	1,862	1,881	2.8	723	663	623	9.0
Lewis township, Union County	1,480	1,405	1,222	5.3	733	625	536	17.3
Lewisberry borough, York County	362	385	314	-6.0	160	150	122	6.7
Lewisburg borough, Union County	5,792	5,620	5,785	3.1	2,224	1,938	1,855	14.8
Lewis Run borough, McKean County	617	577	578	6.9	294	287	255	2.4
Lewistown borough, Mifflin County	8,338	8,998	9,341	-7.3	4,345	4,515	4,476	-3.8
Liberty township, Adams County	1,237	1,063	938	16.4	525	433	338	21.2
Liberty borough, Allegheny County	2,551	2,670	2,744	-4.5	1,151	1,162	1,144	-0.9
Liberty township, Bedford County	1,368	1,477	1,478	-7.4	665	693	652	-4.0
Liberty township, Centre County	2,118	1,830	1,747	15.7	1,070	825	695	29.7
Liberty township, McKean County	1,612	1,726	1,764	-6.6	879	898	839	-2.1
Liberty township, Mercer County	1,414	1,276	1,223	10.8	567	514	486	10.3
Liberty township, Montour County	1,584	1,476	1,309	7.3	649	593	520	9.4
Liberty township, Susquehanna County	1,292	1,266	1,353	2.1	610	577	605	5.7
Liberty borough, Tioga County	249	230	199	8.3	93	95	86	-2.1
Liberty township, Tioga County	1,042	868	930	20.0	539	474	432	13.7
Licking township, Clarion County	536	479	483	11.9	245	235	210	4.3
Licking Creek township, Fulton County	1,703	1,532	1,410	11.2	773	724	626	6.8
Lightstreet CDP, Columbia County	1,093	881	(X)	24.1	540	430	(X)	25.6
Ligonier borough, Westmoreland County	1,573	1,695	1,638	-7.2	929	907	903	2.4
Ligonier township, Westmoreland County	6,603	6,973	6,979	-5.3	3,533	3,556	3,411	-0.6
Lilly borough, Cambria County	968	948	1,162	2.1	429	439	452	-2.3
Lima CDP, Delaware County	2,735	3,225	2,670	-15.2	1,069	1,003	599	6.6
Limerick township, Montgomery County	18,074	13,534	6,691	33.5	7,199	5,442	2,520	32.3
Lime Ridge CDP, Columbia County	890	951	1,051	-6.4	392	431	439	-9.0
Limestone township, Clarion County	1,858	1,773	1,686	4.8	798	725	647	10.1
Limestone township, Lycoming County	2,019	2,136	1,893	-5.5	750	732	634	2.5
Limestone township, Montour County	1,066	1,004	787	6.2	382	346	267	10.4
Limestone township, Union County	1,723	1,572	1,346	9.6	727	620	513	17.3
Limestone township, Warren County	403	418	359	-3.6	1,171	1,109	1,005	5.6
Lincoln borough, Allegheny County	1,072	1,218	1,187	-12.0	477	506	459	-5.7
Lincoln township, Bedford County	425	380	394	11.8	173	177	142	-2.3
Lincoln township, Huntingdon County	338	319	320	6.0	284	265	238	7.2
Lincoln township, Somerset County	1,519	1,669	1,655	-9.0	671	676	620	-0.7
Lincoln Park CDP, Berks County	1,615	(X)	(X)	(X)	765	(X)	(X)	(X)
Lincoln University CDP, Chester County	1,726	(X)	(X)	(X)	2	(X)	(X)	(X)
Lincolnton CDP, Crawford County	96	112	(X)	-14.3	41	40	(X)	2.5
Linesville borough, Crawford County	1,040	1,155	1,166	-10.0	516	501	514	3.0
Linglestown CDP, Dauphin County	6,334	6,414	5,862	-1.2	2,684	2,587	2,156	3.7
Linntown CDP, Union County	1,489	1,542	1,640	-3.4	717	700	701	2.4
Linwood CDP, Delaware County	3,281	3,374	3,425	-2.8	1,264	1,275	1,258	-0.9
Lionville CDP, Chester County	6,189	6,298	6,468	-1.7	2,718	2,645	2,548	2.8
Litchfield township, Bradford County	1,320	1,307	1,296	1.0	586	546	499	7.3
Litzitz borough, Lancaster County	9,369	9,029	8,280	3.8	4,125	3,827	3,217	7.8
Little Beaver township, Lawrence County	1,411	1,310	1,251	7.7	573	502	435	14.1
Little Britain CDP, Lancaster County	372	(X)	(X)	(X)	121	(X)	(X)	(X)
Little Britain township, Lancaster County	4,106	3,514	2,701	16.8	1,367	1,156	855	18.3
Little Mahanoy township, Northumberland County	479	435	432	10.1	182	159	159	14.5
Little Meadows borough, Susquehanna County	273	290	326	-5.9	134	131	124	2.3
Littlestown borough, Adams County	4,434	3,947	2,974	12.3	1,951	1,692	1,265	15.3
Liverpool borough, Perry County	955	876	934	9.0	464	450	401	3.1
Liverpool township, Perry County	1,057	966	915	9.4	470	402	368	16.9
Lock Haven city, Clinton County	9,772	9,149	9,230	6.8	3,624	3,565	3,302	1.7
Locust township, Columbia County	1,404	1,410	1,308	-0.4	694	698	569	-0.6
Locustdale CDP	177	70	(X)	152.9	97	32	(X)	203.1
Columbia County	90	70	(X)	28.6	52	32	(X)	62.5
Schuylkill County	87	(X)	(X)	(X)	45	(X)	(X)	(X)
Logan township, Blair County	12,289	11,925	12,381	3.1	5,111	4,975	4,770	2.7
Logan township, Clinton County	817	773	730	5.7	376	338	297	11.2
Logan township, Huntingdon County	678	703	684	-3.6	333	315	291	5.7
Loganton borough, Clinton County	468	435	443	7.6	194	176	173	10.2
Loganville borough, York County	1,240	908	954	36.6	502	377	355	33.2
London Britain township, Chester County	3,139	2,797	2,671	12.2	1,128	979	901	15.2
Londonderry township, Bedford County	1,856	1,760	1,893	5.5	848	799	786	6.1
Londonderry township, Chester County	2,149	1,632	1,243	31.7	789	539	448	46.4
Londonderry township, Dauphin County	5,235	5,224	4,926	0.2	2,146	2,095	2,240	2.4
London Grove township, Chester County	7,475	5,265	3,922	42.0	2,404	1,698	1,310	41.6
Long Branch borough, Washington County	447	539	482	-17.1	205	216	204	-5.1
Longfellow CDP, Mifflin County	215	(X)	(X)	(X)	96	(X)	(X)	(X)
Longswamp township, Berks County	5,679	5,608	5,387	1.3	2,467	2,097	1,925	17.6
Lorain borough, Cambria County	759	747	823	1.6	366	365	360	0.3

Table 9.

Population and Housing Units: 1990 to 2010; and Area Measurements and Density: 2010—Con.

[For information concerning historical counts and geographic change, see "User Notes." For information on confidentiality, nonsampling error, and definitions, see Appendixes]

Area measurements in square miles		Average per square mile of land		State Place and [in Selected States] County Subdivision
Total area	Land area	Population density	Housing unit density	
3.80	3.80	1,057.9	424.5	Level Green CDP, Westmoreland County
10.26	10.16	5,214.9	1,884.3	Levittown CDP, Bucks County
37.44	37.09	26.6	14.1	Lewis township, Lycoming County
26.41	26.39	72.6	27.4	Lewis township, Northumberland County
38.91	38.72	38.2	18.9	Lewis township, Union County
0.14	0.14	2,585.7	1,142.9	Lewisberry borough, York County
0.97	0.97	5,971.1	2,292.8	Lewisburg borough, Union County
1.75	1.74	354.6	169.0	Lewis Run borough, McKean County
2.05	2.03	4,107.4	2,140.4	Lewistown borough, Mifflin County
16.24	16.23	76.2	32.3	Liberty township, Adams County
1.49	1.43	1,783.9	804.9	Liberty borough, Allegheny County
26.53	26.19	52.2	25.4	Liberty township, Bedford County
24.69	23.95	88.4	44.7	Liberty township, Centre County
83.73	83.34	19.3	10.5	Liberty township, McKean County
14.84	14.76	95.8	38.4	Liberty township, Mercer County
27.45	27.31	58.0	23.8	Liberty township, Montour County
29.90	29.64	43.6	20.6	Liberty township, Susquehanna County
0.58	0.58	429.3	160.3	Liberty borough, Tioga County
64.67	64.64	16.1	8.3	Liberty township, Tioga County
17.92	17.52	30.6	14.0	Licking township, Clarion County
44.66	44.66	38.1	17.3	Licking Creek township, Fulton County
0.99	0.97	1,126.8	556.7	Lightstreet CDP, Columbia County
0.50	0.50	3,146.0	1,858.0	Ligonier borough, Westmoreland County
92.72	92.42	71.4	38.2	Ligonier township, Westmoreland County
0.50	0.50	1,936.0	858.0	Lilly borough, Cambria County
1.47	1.47	1,860.5	727.2	Lima CDP, Delaware County
22.71	22.51	802.9	319.8	Limerick township, Montgomery County
1.58	1.30	684.6	301.5	Lime Ridge CDP, Columbia County
37.95	37.83	49.1	21.1	Limestone township, Clarion County
33.74	33.62	60.1	22.3	Limestone township, Lycoming County
13.38	13.35	79.9	28.6	Limestone township, Montour County
20.72	20.54	83.9	35.4	Limestone township, Union County
31.91	31.42	12.8	37.3	Limestone township, Warren County
5.01	4.80	223.3	99.4	Lincoln borough, Allegheny County
16.29	16.28	26.1	10.6	Lincoln township, Bedford County
20.95	18.86	17.9	15.1	Lincoln township, Huntingdon County
25.74	25.74	59.0	26.1	Lincoln township, Somerset County
0.31	0.31	5,209.7	2,467.7	Lincoln Park CDP, Berks County
0.29	0.29	5,951.7	6.9	Lincoln University CDP, Chester County
0.27	0.27	355.6	151.9	Lincolnville CDP, Crawford County
0.77	0.77	1,350.6	670.1	Linesville borough, Crawford County
3.83	3.83	1,653.8	700.8	Linglestown CDP, Dauphin County
0.71	0.71	2,097.2	1,009.9	Lintown CDP, Union County
0.51	0.51	6,433.3	2,478.4	Linwood CDP, Delaware County
2.50	2.48	2,495.6	1,096.0	Lionville CDP, Chester County
30.40	30.17	43.8	19.4	Litchfield township, Bradford County
2.31	2.31	4,055.8	1,785.7	Litz township, Lancaster County
20.50	20.37	69.3	28.1	Little Beaver township, Lawrence County
1.45	1.45	256.6	83.4	Little Britain CDP, Lancaster County
27.54	27.24	150.7	50.2	Little Britain township, Lancaster County
10.50	10.40	46.1	17.5	Little Mahanoy township, Northumberland County
2.42	2.42	112.8	55.4	Little Meadows borough, Susquehanna County
1.50	1.50	2,956.0	1,300.7	Littlestown borough, Adams County
0.88	0.88	1,085.2	527.3	Liverpool borough, Perry County
20.94	20.91	50.5	22.5	Liverpool township, Perry County
2.67	2.50	3,908.8	1,449.6	Lock Haven city, Clinton County
17.90	17.79	78.9	39.0	Locust township, Columbia County
0.09	0.09	1,966.7	1,077.8	Locustdale CDP
0.06	0.06	1,500.0	866.7	Columbia County
0.03	0.03	2,900.0	1,500.0	Schuylkill County
46.72	46.39	264.9	110.2	Logan township, Blair County
24.25	24.18	33.8	15.6	Logan township, Clinton County
23.02	22.87	29.6	14.6	Logan township, Huntingdon County
1.06	1.05	445.7	184.8	Loganton borough, Clinton County
0.99	0.99	1,252.5	507.1	Loganville borough, York County
9.79	9.70	323.6	116.3	London Britain township, Chester County
54.96	54.79	33.9	15.5	Londonderry township, Bedford County
11.36	11.31	190.0	69.8	Londonderry township, Chester County
26.93	22.75	230.1	94.3	Londonderry township, Dauphin County
17.26	17.15	435.9	140.2	London Grove township, Chester County
3.19	3.19	140.1	64.3	Long Branch borough, Washington County
0.64	0.64	335.9	150.0	Longfellow CDP, Mifflin County
22.91	22.85	248.5	108.0	Longswamp township, Berks County
0.34	0.34	2,232.4	1,076.5	Lorain borough, Cambria County

Table 9.

Population and Housing Units: 1990 to 2010; and Area Measurements and Density: 2010—Con.

[For information concerning historical counts and geographic change, see "User Notes." For information on confidentiality, nonsampling error, and definitions, see Appendixes]

State Place and [in Selected States] County Subdivision	Population				Housing units			
	2010	2000	1990	Percent change 2000 to 2010	2010	2000	1990	Percent change 2000 to 2010
Lorane CDP, Berks County	4,236	2,994	2,580	41.5	1,824	1,206	967	51.2
Loretto borough, Cambria County	1,302	1,190	1,072	9.4	173	153	168	13.1
Lower Allen CDP, Cumberland County	6,694	6,619	6,329	1.1	3,285	3,131	2,921	4.9
Lower Allen township, Cumberland County	17,980	17,437	15,254	3.1	7,255	6,520	6,117	11.3
Lower Alsace township, Berks County	4,475	4,478	4,627	-0.1	1,965	1,956	1,984	0.5
Lower Augusta township, Northumberland County	1,064	1,079	1,024	-1.4	457	425	366	7.5
Lower Burrell city, Westmoreland County	11,761	12,608	12,251	-6.7	5,381	5,324	4,916	1.1
Lower Chanceford township, York County	3,028	2,899	2,454	4.4	1,221	1,169	999	4.4
Lower Chichester township, Delaware County	3,469	3,591	3,660	-3.4	1,346	1,356	1,335	-0.7
Lower Frankford township, Cumberland County	1,732	1,823	1,491	-5.0	718	707	568	1.6
Lower Frederick township, Montgomery County	4,840	4,795	3,396	0.9	1,908	1,806	1,268	5.6
Lower Gwynedd township, Montgomery County	11,405	10,422	9,958	9.4	4,906	4,360	3,820	12.5
Lower Heidelberg township, Berks County	5,513	4,150	2,209	32.8	2,079	1,578	870	31.7
Lower Macungie township, Lehigh County	30,633	19,220	16,871	59.4	11,910	7,405	6,171	60.8
Lower Mahanoy township, Northumberland County	1,709	1,586	1,669	7.8	779	691	664	12.7
Lower Makefield township, Bucks County	32,559	32,681	25,083	-0.4	12,184	11,931	8,861	2.1
Lower Merion township, Montgomery County	57,825	58,740	58,003	-1.6	24,095	23,699	23,868	1.7
Lower Mifflin township, Cumberland County	1,783	1,620	1,700	10.1	720	616	622	16.9
Lower Milford township, Lehigh County	3,775	3,617	3,269	4.4	1,417	1,308	1,151	8.3
Lower Moreland township, Montgomery County	12,982	11,281	11,768	15.1	4,775	4,209	4,243	13.4
Lower Mount Bethel township, Northampton County	3,101	3,228	3,187	-3.9	1,379	1,347	1,213	2.4
Lower Nazareth township, Northampton County	5,674	5,259	4,483	7.9	2,079	1,821	1,491	14.2
Lower Oxford township, Chester County	5,200	4,319	3,264	20.4	1,154	1,018	809	13.4
Lower Paxton township, Dauphin County	47,360	44,424	39,162	6.6	21,178	19,606	16,895	8.0
Lower Pottsgrove township, Montgomery County	12,059	11,213	8,808	7.5	4,651	4,127	3,175	12.7
Lower Providence township, Montgomery County	25,436	22,390	19,351	13.6	9,227	7,690	6,826	20.0
Lower Salford township, Montgomery County	14,959	12,893	10,723	16.0	5,664	4,531	3,828	25.0
Lower Saucon township, Northampton County	10,772	9,884	8,448	9.0	4,340	3,915	3,169	10.9
Lower Southampton township, Bucks County	18,909	19,276	19,860	-1.9	7,362	7,333	7,263	0.4
Lower Swatara township, Dauphin County	8,268	8,149	7,072	1.5	3,403	3,124	2,683	8.9
Lower Towamensing township, Carbon County	3,228	3,173	2,948	1.7	1,407	1,296	1,123	8.6
Lower Turkeyfoot township, Somerset County	603	672	670	-10.3	447	444	423	0.7
Lower Tyrone township, Fayette County	1,123	1,171	1,138	-4.1	474	480	422	-1.3
Lower Windsor township, York County	7,382	7,405	7,051	-0.3	3,162	3,057	2,624	3.4
Lower Yoder township, Cambria County	2,699	3,029	3,339	-10.9	1,469	1,508	1,543	-2.6
Lowhill township, Lehigh County	2,173	1,869	1,602	16.3	836	703	578	18.9
Loyalhanna CDP, Westmoreland County	3,428	3,415	3,708	0.4	1,719	1,536	1,547	11.9
Loyalhanna township, Westmoreland County	2,382	2,301	2,171	3.5	979	964	907	1.6
Loyalsock township, Lycoming County	11,026	10,876	10,644	1.4	4,940	4,687	4,381	5.4
Lucerne Mines CDP, Indiana County	937	951	1,074	-1.5	427	427	444	-
Lumber township, Cameron County	195	241	195	-19.1	403	368	299	9.5
Lumber City borough, Clearfield County	76	86	83	-11.6	45	40	41	12.5
Lumber City CDP, Mifflin County	255	(X)	(X)	(X)	117	(X)	(X)	(X)
Lurgan township, Franklin County	2,151	2,014	2,026	6.8	837	749	739	11.7
Luzerne township, Fayette County	5,965	4,683	4,909	27.4	1,943	2,043	2,029	-4.9
Luzerne borough, Luzerne County	2,845	2,952	3,206	-3.6	1,512	1,520	1,521	-0.5
Lycoming township, Lycoming County	1,478	1,606	1,748	-8.0	648	658	641	-1.5
Lykens borough, Dauphin County	1,779	1,937	1,986	-8.2	921	925	919	-0.4
Lykens township, Dauphin County	1,618	1,095	1,238	47.8	538	371	435	45.0
Lynn township, Lehigh County	4,229	3,849	3,220	9.9	1,692	1,453	1,210	16.4
Lynnwood-Pricedale CDP	2,031	2,168	2,664	-6.3	1,028	998	1,172	3.0
Fayette County	827	967	1,066	-14.5	402	435	473	-7.6
Westmoreland County	1,204	1,201	1,598	0.2	626	563	699	11.2
Lyons borough, Berks County	478	504	499	-5.2	223	216	220	3.2
McAdoo borough, Schuylkill County	2,300	2,274	2,459	1.1	1,195	1,211	1,202	-1.3
McAlisterville CDP, Juniata County	971	765	(X)	26.9	458	366	(X)	25.1
McCalmont township, Jefferson County	1,082	1,068	1,006	1.3	489	462	442	5.8
McCandless township, Allegheny County	28,457	29,022	28,781	-1.9	12,307	11,697	10,933	5.2
McClure borough, Snyder County	941	975	1,070	-3.5	435	441	426	-1.4
McConnellsburg borough, Fulton County	1,220	1,073	1,106	13.7	632	551	547	14.7
McConnellstown CDP, Huntingdon County	1,194	(X)	(X)	(X)	501	(X)	(X)	(X)
McDonald borough	2,149	2,281	2,252	-5.8	1,075	1,134	1,026	-5.2
Allegheny County	383	415	443	-7.7	190	180	188	5.6
Washington County	1,766	1,866	1,809	-5.4	885	954	838	-7.2
McElhattan CDP, Clinton County	598	(X)	(X)	(X)	263	(X)	(X)	(X)
McEwensville borough, Northumberland County	279	314	273	-11.1	121	123	99	-1.6
McGovern CDP, Washington County	2,742	2,538	2,504	8.0	1,229	1,093	1,005	12.4
McHenry township, Lycoming County	143	145	246	-1.4	500	514	522	-2.7
McIntyre township, Lycoming County	520	539	588	-3.5	309	278	279	11.2
McKean borough, Erie County	388	389	418	-0.3	180	161	163	11.8
McKean township, Erie County	4,409	4,619	4,503	-4.5	1,770	1,714	1,578	3.3
McKeansburg CDP, Schuylkill County	163	155	(X)	5.2	74	70	(X)	5.7
McKeesport city, Allegheny County	19,731	24,040	26,016	-17.9	10,088	11,124	12,535	-9.3
McKees Rocks borough, Allegheny County	6,104	6,622	7,691	-7.8	3,342	3,402	3,676	-1.8

Table 9.

Population and Housing Units: 1990 to 2010; and Area Measurements and Density: 2010—Con.

[For information concerning historical counts and geographic change, see "User Notes." For information on confidentiality, nonsampling error, and definitions, see Appendixes]

Area measurements in square miles		Average per square mile of land		State Place and [in Selected States] County Subdivision
Total area	Land area	Population density	Housing unit density	
1.78	1.78	2,379.8	1,024.7	Lorane CDP, Berks County
0.96	0.96	1,356.3	180.2	Loretto borough, Cambria County
2.23	2.20	3,042.7	1,493.2	Lower Allen CDP, Cumberland County
10.33	10.13	1,774.9	716.2	Lower Allen township, Cumberland County
4.78	4.74	944.1	414.6	Lower Alsace township, Berks County
21.39	19.20	55.4	23.8	Lower Augusta township, Northumberland County
11.52	11.26	1,044.5	477.9	Lower Burrell city, Westmoreland County
41.70	41.51	72.9	29.4	Lower Chanceford township, York County
1.07	1.07	3,242.1	1,257.9	Lower Chichester township, Delaware County
15.00	14.68	118.0	48.9	Lower Frankford township, Cumberland County
8.13	8.01	604.2	238.2	Lower Frederick township, Montgomery County
9.31	9.30	1,226.3	527.5	Lower Gwynedd township, Montgomery County
15.44	14.86	371.0	139.9	Lower Heidelberg township, Berks County
22.46	22.35	1,370.6	532.9	Lower Macungie township, Lehigh County
25.60	21.94	77.9	35.5	Lower Mahanoy township, Northumberland County
18.28	17.87	1,822.0	681.8	Lower Makefield township, Bucks County
23.83	23.67	2,443.0	1,018.0	Lower Merion township, Montgomery County
23.91	23.77	75.0	30.3	Lower Mifflin township, Cumberland County
19.72	19.69	191.7	72.0	Lower Milford township, Lehigh County
7.28	7.28	1,783.2	655.9	Lower Moreland township, Montgomery County
24.58	23.82	130.2	57.9	Lower Mount Bethel township, Northampton County
13.42	13.33	425.7	156.0	Lower Nazareth township, Northampton County
18.52	18.14	286.7	63.6	Lower Oxford township, Chester County
28.17	28.17	1,681.2	751.8	Lower Paxton township, Dauphin County
8.04	7.92	1,522.6	587.2	Lower Pottsgrove township, Montgomery County
15.46	15.25	1,667.9	605.0	Lower Providence township, Montgomery County
14.49	14.44	1,035.9	392.2	Lower Salford township, Montgomery County
24.51	24.27	443.8	178.8	Lower Saucon township, Northampton County
6.73	6.69	2,826.5	1,100.4	Lower Southampton township, Bucks County
14.80	12.32	671.1	276.2	Lower Swatara township, Dauphin County
21.30	21.25	151.9	66.2	Lower Towamensing township, Carbon County
36.26	35.97	16.8	12.4	Lower Turkeyfoot township, Somerset County
16.13	15.88	70.7	29.8	Lower Tyrone township, Fayette County
25.02	25.02	295.0	126.4	Lower Windsor township, York County
13.13	13.04	207.0	112.7	Lower Yoder township, Cambria County
14.12	14.01	155.1	59.7	Lowhill township, Lehigh County
2.35	2.35	1,458.7	731.5	Loyalhanna CDP, Westmoreland County
22.34	21.57	110.4	45.4	Loyalhanna township, Westmoreland County
21.50	21.15	521.3	233.6	Loyalsock township, Lycoming County
0.84	0.83	1,128.9	514.5	Lucerne Mines CDP, Indiana County
55.15	54.94	3.5	7.3	Lumber township, Cameron County
2.89	2.74	27.7	16.4	Lumber City borough, Clearfield County
0.19	0.19	1,342.1	615.8	Lumber City CDP, Mifflin County
32.83	32.72	65.7	25.6	Lurgan township, Franklin County
30.74	29.53	202.0	65.8	Luzerne township, Fayette County
0.69	0.69	4,123.2	2,191.3	Luzerne borough, Luzerne County
15.28	15.17	97.4	42.7	Lycoming township, Lycoming County
1.22	1.22	1,458.2	754.9	Lykens borough, Dauphin County
26.48	26.48	61.1	20.3	Lykens township, Dauphin County
41.54	41.24	102.5	41.0	Lynn township, Lehigh County
1.28	1.24	1,637.9	829.0	Lynnwood-Pricedale CDP
0.53	0.49	1,687.8	820.4	Fayette County
0.75	0.75	1,605.3	834.7	Westmoreland County
0.36	0.36	1,327.8	619.4	Lyons borough, Berks County
0.35	0.35	6,571.4	3,414.3	McAdoo borough, Schuylkill County
1.76	1.76	551.7	260.2	McAlisterville CDP, Juniata County
26.28	26.25	41.2	18.6	McCalmont township, Jefferson County
16.60	16.50	1,724.7	745.9	McCandless township, Allegheny County
3.76	3.75	250.9	116.0	McClure borough, Snyder County
0.36	0.36	3,388.9	1,755.6	McConnellsburg borough, Fulton County
3.21	3.21	372.0	156.1	McConnellstown CDP, Huntingdon County
0.52	0.52	4,132.7	2,067.3	McDonald borough
0.20	0.20	1,915.0	950.0	Allegheny County
0.32	0.32	5,518.8	2,765.6	Washington County
1.43	1.34	446.3	196.3	McElhattan CDP, Clinton County
0.12	0.12	2,325.0	1,008.3	McEwensville borough, Northumberland County
1.83	1.83	1,498.4	671.6	McGovern CDP, Washington County
76.70	76.22	1.9	6.6	McHenry township, Lycoming County
47.46	46.60	11.2	6.6	McIntyre township, Lycoming County
0.58	0.57	680.7	315.8	McKean borough, Erie County
36.95	36.80	119.8	48.1	McKean township, Erie County
0.34	0.34	479.4	217.6	McKeansburg CDP, Schuylkill County
5.41	5.04	3,914.9	2,001.6	McKeesport city, Allegheny County
1.12	1.06	5,758.5	3,152.8	McKees Rocks borough, Allegheny County

Table 9.

Population and Housing Units: 1990 to 2010; and Area Measurements and Density: 2010—Con.

[For information concerning historical counts and geographic change, see "User Notes." For information on confidentiality, nonsampling error, and definitions, see Appendixes]

State Place and [in Selected States] County Subdivision	Population				Housing units			
	2010	2000	1990	Percent change 2000 to 2010	2010	2000	1990	Percent change 2000 to 2010
McKnightstown CDP, Adams County	226	(X)	(X)	(X)	97	(X)	(X)	(X)
McMurray CDP, Washington County	4,647	4,726	4,082	-1.7	1,694	1,612	1,384	5.1
McNett township, Lycoming County	174	211	200	-17.5	175	191	183	-8.4
McSherrystown borough, Adams County	3,038	2,691	2,769	12.9	1,355	1,231	1,136	10.1
Macungie borough, Lehigh County	3,074	3,039	2,597	1.2	1,493	1,418	1,147	5.3
McVeytown borough, Mifflin County	342	405	408	-15.6	168	182	179	-7.7
Madison township, Armstrong County	820	943	941	-13.0	538	566	548	-4.9
Madison township, Clarion County	1,207	1,442	1,423	-16.3	603	628	598	-4.0
Madison township, Columbia County	1,605	1,590	1,565	0.9	682	644	555	5.9
Madison township, Lackawanna County	2,750	2,542	2,207	8.2	1,094	985	802	11.1
Madison borough, Westmoreland County	397	510	539	-22.2	192	225	207	-14.7
Madisonburg CDP, Centre County	168	135	(X)	24.4	65	56	(X)	16.1
Mahaffey borough, Clearfield County	368	402	341	-8.5	160	157	145	1.9
Mahanoy township, Schuylkill County	3,152	3,093	1,273	1.9	506	490	554	3.3
Mahanoy City borough, Schuylkill County	4,162	4,647	5,209	-10.4	2,414	2,595	2,788	-7.0
Mahoning township, Armstrong County	1,425	1,502	1,504	-5.1	666	667	647	-0.1
Mahoning township, Carbon County	4,305	3,978	4,198	8.2	1,860	1,693	1,617	9.9
Mahoning township, Lawrence County	3,083	3,447	3,560	-10.6	1,410	1,436	1,405	-1.8
Mahoning township, Montour County	4,171	4,263	4,134	-2.2	1,715	1,542	1,299	11.2
Maidencreek township, Berks County	9,126	6,553	3,397	39.3	3,307	2,357	1,259	40.3
Main township, Columbia County	1,236	1,289	1,241	-4.1	513	490	448	4.7
Mainville CDP, Columbia County	132	83	(X)	59.0	59	38	(X)	55.3
Maitland CDP, Mifflin County	357	(X)	(X)	(X)	157	(X)	(X)	(X)
Malvern borough, Chester County	2,998	3,059	2,944	-2.0	1,432	1,419	1,319	0.9
Mammoth CDP, Westmoreland County	525	(X)	(X)	(X)	234	(X)	(X)	(X)
Manchester township, Wayne County	836	888	657	-5.9	686	754	1,101	-9.0
Manchester borough, York County	2,763	2,350	1,830	17.6	1,229	1,058	772	16.2
Manchester township, York County	18,161	12,700	7,517	43.0	7,110	5,122	2,988	38.8
Manheim borough, Lancaster County	4,858	4,784	5,011	1.5	2,114	2,075	2,104	1.9
Manheim township, Lancaster County	38,133	33,697	28,880	13.2	15,827	13,434	11,009	17.8
Manheim township, York County	3,380	3,119	2,692	8.4	1,287	1,119	897	15.0
Mann township, Bedford County	500	481	481	4.0	361	385	305	-6.2
Manns Choice borough, Bedford County	300	291	249	3.1	142	124	117	14.5
Manor township, Armstrong County	4,227	4,231	4,482	-0.1	2,022	1,879	1,901	7.6
Manor township, Lancaster County	19,612	16,498	14,130	18.9	8,200	6,710	5,431	22.2
Manor borough, Westmoreland County	3,239	2,717	2,627	19.2	1,321	1,009	978	30.9
Manorville borough, Armstrong County	410	401	418	2.2	183	191	188	-4.2
Mansfield borough, Tioga County	3,625	3,411	3,538	6.3	1,132	1,012	976	11.9
Maple Glen CDP, Montgomery County	6,742	7,042	5,881	-4.3	2,380	2,349	1,816	1.3
Mapleton borough, Huntingdon County	441	473	529	-6.8	195	201	206	-3.0
Mapletown CDP, Greene County	130	(X)	(X)	(X)	56	(X)	(X)	(X)
Marcus Hook borough, Delaware County	2,397	2,314	2,546	3.6	1,018	1,025	987	-0.7
Marianna borough, Washington County	494	626	616	-21.1	260	259	270	0.4
Marianne CDP, Clarion County	1,167	(X)	(X)	(X)	485	(X)	(X)	(X)
Marienville CDP, Forest County	3,137	(X)	(X)	(X)	650	(X)	(X)	(X)
Marietta borough, Lancaster County	2,588	2,689	2,778	-3.8	1,177	1,168	1,144	0.8
Marion township, Beaver County	913	940	909	-2.9	402	388	386	3.6
Marion township, Berks County	1,688	1,573	1,415	7.3	689	551	496	25.0
Marion township, Butler County	1,239	1,330	1,113	-6.8	544	550	473	-1.1
Marion township, Centre County	1,224	978	730	25.2	420	339	247	23.9
Marion CDP, Franklin County	953	(X)	(X)	(X)	377	(X)	(X)	(X)
Marion Center borough, Indiana County	451	451	476	-	194	191	198	1.6
Marion Heights borough, Northumberland County	611	735	837	-16.9	359	375	379	-4.3
Marklesburg borough, Huntingdon County	204	216	165	-5.6	175	138	114	26.8
Markleysburg borough, Fayette County	284	282	320	0.7	99	105	105	-5.7
Marlborough township, Montgomery County	3,178	3,104	3,120	2.4	1,361	1,222	1,142	11.4
Marlin CDP, Schuylkill County	661	640	(X)	3.3	299	278	(X)	7.6
Marple township, Delaware County	23,428	23,737	23,123	-1.3	8,940	8,797	8,433	1.6
Mars borough, Butler County	1,699	1,746	1,713	-2.7	729	715	672	2.0
Marshall township, Allegheny County	6,915	5,996	4,010	15.3	2,531	2,018	1,382	25.4
Marshallton CDP, Northumberland County	1,441	1,437	1,482	0.3	758	756	767	0.3
Martic township, Lancaster County	5,190	4,990	4,362	4.0	1,920	1,789	1,524	7.3
Martinsburg borough, Blair County	1,958	2,236	2,119	-12.4	899	924	938	-2.7
Martins Creek CDP, Northampton County	631	(X)	(X)	(X)	302	(X)	(X)	(X)
Marysville borough, Perry County	2,534	2,306	2,425	9.9	1,202	1,103	1,050	9.0
Masontown borough, Fayette County	3,450	3,611	3,759	-4.5	1,572	1,701	1,646	-7.6
Masthope CDP, Pike County	685	(X)	(X)	(X)	1,317	(X)	(X)	(X)
Matamoras borough, Pike County	2,469	2,312	1,934	6.8	1,020	977	921	4.4
Mather CDP, Greene County	737	(X)	(X)	(X)	312	(X)	(X)	(X)
Mattawana CDP, Mifflin County	276	(X)	(X)	(X)	111	(X)	(X)	(X)
Maxatawny township, Berks County	7,906	5,982	5,724	32.2	1,567	1,384	1,270	13.2
Mayberry township, Montour County	250	244	207	2.5	123	110	93	11.8
Mayfield borough, Lackawanna County	1,807	1,756	1,890	2.9	800	795	762	0.6
Maytown CDP, Lancaster County	3,824	2,604	1,720	46.9	1,397	962	577	45.2

Table 9.

Population and Housing Units: 1990 to 2010; and Area Measurements and Density: 2010—Con.

[For information concerning historical counts and geographic change, see "User Notes." For information on confidentiality, nonsampling error, and definitions, see Appendixes]

Area measurements in square miles		Average per square mile of land		State Place and [in Selected States] County Subdivision
Total area	Land area	Population density	Housing unit density	
0.89	0.89	253.9	109.0	McKnightstown CDP, Adams County
3.07	3.07	1,513.7	551.8	McMurray CDP, Washington County
33.92	33.54	5.2	5.2	McNett township, Lycoming County
0.51	0.51	5,956.9	2,656.9	McSherrystown borough, Adams County
0.99	0.99	3,105.1	1,508.1	Macungie borough, Lehigh County
0.11	0.10	3,420.0	1,680.0	McVeytown borough, Mifflin County
30.92	30.03	27.3	17.9	Madison township, Armstrong County
27.75	26.68	45.2	22.6	Madison township, Clarion County
35.26	35.15	45.7	19.4	Madison township, Columbia County
17.05	16.95	162.2	64.5	Madison township, Lackawanna County
0.44	0.44	902.3	436.4	Madison borough, Westmoreland County
0.08	0.08	2,100.0	812.5	Madisonburg CDP, Centre County
0.44	0.43	855.8	372.1	Mahaffey borough, Clearfield County
21.27	21.08	149.5	24.0	Mahanoy township, Schuylkill County
0.51	0.51	8,160.8	4,733.3	Mahanoy City borough, Schuylkill County
25.22	24.78	57.5	26.9	Mahoning township, Armstrong County
23.78	23.66	182.0	78.6	Mahoning township, Carbon County
24.70	23.91	128.9	59.0	Mahoning township, Lawrence County
8.87	8.20	508.7	209.1	Mahoning township, Montour County
14.83	13.66	668.1	242.1	Maidencreek township, Berks County
16.66	16.15	76.5	31.8	Main township, Columbia County
0.75	0.74	178.4	79.7	Mainville CDP, Columbia County
1.44	1.44	247.9	109.0	Maitland CDP, Mifflin County
1.27	1.26	2,379.4	1,136.5	Malvern borough, Chester County
2.02	2.02	259.9	115.8	Mammoth CDP, Westmoreland County
45.01	44.12	18.9	15.5	Manchester township, Wayne County
0.79	0.79	3,497.5	1,555.7	Manchester borough, York County
15.90	15.88	1,143.6	447.7	Manchester township, York County
1.40	1.38	3,520.3	1,531.9	Manheim borough, Lancaster County
24.07	23.86	1,598.2	663.3	Manheim township, Lancaster County
22.50	21.54	156.9	59.7	Manheim township, York County
35.70	35.68	14.0	10.1	Mann township, Bedford County
0.51	0.50	600.0	284.0	Manns Choice borough, Bedford County
17.14	16.58	254.9	122.0	Manor township, Armstrong County
48.62	38.33	511.7	213.9	Manor township, Lancaster County
1.91	1.91	1,695.8	691.6	Manor borough, Westmoreland County
0.12	0.10	4,100.0	1,830.0	Manorville borough, Armstrong County
1.92	1.91	1,897.9	592.7	Mansfield borough, Tioga County
3.12	3.12	2,160.9	762.8	Maple Glen CDP, Montgomery County
0.19	0.18	2,450.0	1,083.3	Mapleton borough, Huntingdon County
0.40	0.40	325.0	140.0	Mapletown CDP, Greene County
1.62	1.11	2,159.5	917.1	Marcus Hook borough, Delaware County
1.96	1.96	252.0	132.7	Marianna borough, Washington County
1.46	1.45	804.8	334.5	Marianne CDP, Clarion County
6.05	6.05	518.5	107.4	Marienville CDP, Forest County
0.75	0.75	3,450.7	1,569.3	Marietta borough, Lancaster County
10.48	10.25	89.1	39.2	Marion township, Beaver County
15.13	15.08	111.9	45.7	Marion township, Berks County
25.44	25.44	48.7	21.4	Marion township, Butler County
22.05	22.05	55.5	19.0	Marion township, Centre County
1.98	1.98	481.3	190.4	Marion CDP, Franklin County
0.74	0.74	609.5	262.2	Marion Center borough, Indiana County
0.20	0.20	3,055.0	1,795.0	Marion Heights borough, Northumberland County
1.05	1.04	196.2	168.3	Marklesburg borough, Huntingdon County
0.30	0.30	946.7	330.0	Markleysburg borough, Fayette County
12.37	12.22	260.1	111.4	Marlborough township, Montgomery County
0.91	0.91	726.4	328.6	Marlin CDP, Schuylkill County
10.52	10.20	2,296.9	876.5	Marple township, Delaware County
0.47	0.47	3,614.9	1,551.1	Mars borough, Butler County
15.46	15.46	447.3	163.7	Marshall township, Allegheny County
0.89	0.87	1,656.3	871.3	Marshallton CDP, Northumberland County
32.62	29.03	178.8	66.1	Martic township, Lancaster County
0.63	0.63	3,107.9	1,427.0	Martinsburg borough, Blair County
0.82	0.82	769.5	368.3	Martins Creek CDP, Northampton County
2.34	2.33	1,087.6	515.9	Marysville borough, Perry County
1.54	1.51	2,284.8	1,041.1	Masontown borough, Fayette County
5.46	5.23	131.0	251.8	Masthope CDP, Pike County
0.77	0.68	3,630.9	1,500.0	Matamoras borough, Pike County
0.88	0.88	837.5	354.5	Mather CDP, Greene County
0.78	0.78	353.8	142.3	Mattawana CDP, Mifflin County
25.95	25.88	305.5	60.5	Maxatawny township, Berks County
7.25	7.04	35.5	17.5	Mayberry township, Montour County
2.45	2.45	737.6	326.5	Mayfield borough, Lackawanna County
3.68	3.68	1,039.1	379.6	Maytown CDP, Lancaster County

Table 9.

Population and Housing Units: 1990 to 2010; and Area Measurements and Density: 2010—Con.

[For information concerning historical counts and geographic change, see "User Notes." For information on confidentiality, nonsampling error, and definitions, see Appendixes]

State Place and [in Selected States] County Subdivision	Population				Housing units			
	2010	2000	1990	Percent change 2000 to 2010	2010	2000	1990	Percent change 2000 to 2010
Mead township, Warren County	1,386	1,555	1,579	-10.9	891	878	871	1.5
Meadowlands CDP, Washington County	822	(X)	(X)	(X)	397	(X)	(X)	(X)
Meadwood CDP, Butler County	2,693	2,912	3,011	-7.5	1,088	1,130	1,073	-3.7
Meadville city, Crawford County	13,388	13,685	14,318	-2.2	6,140	5,985	6,150	2.6
Mechanicsburg borough, Cumberland County	8,981	9,042	9,452	-0.7	4,263	4,169	4,067	2.3
Mechanicsville borough, Schuylkill County	457	515	540	-11.3	215	230	221	-6.5
Media borough, Delaware County	5,327	5,533	5,957	-3.7	2,981	2,966	3,023	0.5
Mehoopany township, Wyoming County	892	993	888	-10.2	406	406	367	-
Menallen township, Adams County	3,515	2,974	2,700	18.2	1,471	1,229	1,195	19.7
Menallen township, Fayette County	4,205	4,644	4,739	-9.5	1,937	1,964	1,893	-1.4
Menno township, Mifflin County	1,883	1,763	1,637	6.8	586	551	516	6.4
Mercer township, Butler County	1,100	1,183	1,110	-7.0	492	503	443	-2.2
Mercer borough, Mercer County	2,002	2,391	2,444	-16.3	998	1,086	1,043	-8.1
Mercersburg borough, Franklin County	1,561	1,540	1,640	1.4	763	770	727	-0.9
Meridian CDP, Butler County	3,881	3,794	3,473	2.3	1,622	1,524	1,287	6.4
Mertztown CDP, Berks County	664	(X)	(X)	(X)	289	(X)	(X)	(X)
Meshoppen borough, Wyoming County	563	459	439	22.7	217	209	197	3.8
Meshoppen township, Wyoming County	1,073	879	879	22.3	554	455	445	21.8
Messiah College CDP, Cumberland County	2,215	(X)	(X)	(X)	5	(X)	(X)	(X)
Metal township, Franklin County	1,866	1,721	1,612	8.4	927	782	910	18.5
Mexico CDP, Juniata County	472	279	(X)	69.2	202	116	(X)	74.1
Meyersdale borough, Somerset County	2,184	2,473	2,518	-11.7	1,086	1,089	1,058	-0.3
Middleburg borough, Snyder County	1,309	1,382	1,422	-5.3	619	653	602	-5.2
Middlebury township, Tioga County	1,285	1,221	1,244	5.2	662	606	509	9.2
Middlecreek township, Snyder County	2,114	1,971	1,791	7.3	864	754	650	14.6
Middlecreek township, Somerset County	875	797	764	9.8	1,439	688	634	109.2
Middle Paxton township, Dauphin County	4,976	4,881	5,129	1.9	2,208	2,018	1,984	9.4
Middleport borough, Schuylkill County	405	458	520	-11.6	237	245	256	-3.3
Middlesex township, Butler County	5,390	5,586	5,578	-3.5	2,208	2,105	1,990	4.9
Middlesex township, Cumberland County	7,040	6,669	5,780	5.6	2,703	2,392	2,017	13.0
Middle Smithfield township, Monroe County	15,997	11,495	6,382	39.2	7,878	6,021	4,526	30.8
Middle Taylor township, Cambria County	727	792	802	-8.2	328	331	305	-0.9
Middletown township, Bucks County	45,436	44,141	43,063	2.9	17,316	15,713	14,942	10.2
Middletown borough, Dauphin County	8,901	9,242	9,254	-3.7	4,411	4,387	4,201	0.5
Middletown township, Delaware County	15,807	16,064	14,130	-1.6	6,012	5,641	4,482	6.6
Middletown CDP, Northampton County	7,441	7,378	6,866	0.9	2,894	2,862	2,444	1.1
Middletown township, Susquehanna County	382	340	339	12.4	275	264	236	4.2
Midland borough, Beaver County	2,635	3,137	3,321	-16.0	1,441	1,651	1,688	-12.7
Midway CDP, Adams County	2,125	2,323	2,254	-8.5	906	923	882	-1.8
Midway borough, Washington County	913	982	1,043	-7.0	408	431	447	-5.3
Mifflin township, Columbia County	2,322	2,251	2,305	3.2	1,012	953	875	6.2
Mifflin township, Dauphin County	784	662	676	18.4	272	231	235	17.7
Mifflin borough, Juniata County	642	627	660	2.4	254	260	266	-2.3
Mifflin township, Lycoming County	1,070	1,145	1,110	-6.6	475	470	428	1.1
Mifflinburg borough, Union County	3,540	3,594	3,480	-1.5	1,677	1,605	1,442	4.5
Mifflintown borough, Juniata County	936	861	866	8.7	405	395	393	2.5
Mifflinville CDP, Columbia County	1,253	1,213	1,329	3.3	565	534	498	5.8
Miles township, Centre County	1,983	1,573	1,494	26.1	872	693	621	25.8
Milesburg borough, Centre County	1,123	1,187	1,144	-5.4	489	482	464	1.5
Milford township, Bucks County	9,902	8,810	7,360	12.4	3,687	3,161	2,525	16.6
Milford township, Juniata County	2,088	1,758	1,429	18.8	914	747	593	22.4
Milford borough, Pike County	1,021	1,104	1,064	-7.5	580	560	564	3.6
Milford township, Pike County	1,530	1,292	1,013	18.4	730	594	563	22.9
Milford township, Somerset County	1,553	1,561	1,544	-0.5	717	658	666	9.0
Milford Square CDP, Bucks County	897	(X)	(X)	(X)	342	(X)	(X)	(X)
Millbourne borough, Delaware County	1,159	943	831	22.9	416	420	418	-1.0
Millcreek township, Clarion County	396	415	407	-4.6	522	496	455	5.2
Millcreek township, Erie County	53,515	52,129	46,820	2.7	24,271	22,369	19,285	8.5
Mill Creek borough, Huntingdon County	328	351	392	-6.6	139	139	167	-
Millcreek township, Lebanon County	3,892	2,921	2,687	33.2	1,487	1,090	968	36.4
Mill Creek township, Lycoming County	604	572	477	5.6	257	238	206	8.0
Mill Creek township, Mercer County	721	639	604	12.8	358	265	276	35.1
Miller township, Huntingdon County	462	514	474	-10.1	275	239	220	15.1
Miller township, Perry County	1,098	953	894	15.2	526	425	403	23.8
Millersburg borough, Dauphin County	2,557	2,562	2,729	-0.2	1,361	1,315	1,294	3.5
Millertown borough, Perry County	673	679	646	-0.9	277	292	274	-5.1
Millersville borough, Lancaster County	8,168	7,774	8,099	5.1	2,560	2,469	2,324	3.7
Millerton CDP, Tioga County	316	(X)	(X)	(X)	150	(X)	(X)	(X)
Mill Hall borough, Clinton County	1,613	1,568	1,702	2.9	753	710	723	6.1
Millheim borough, Centre County	904	749	847	20.7	417	333	357	25.2
Millsboro CDP, Washington County	666	(X)	(X)	(X)	299	(X)	(X)	(X)
Millstone township, Elk County	82	95	85	-13.7	237	404	381	-41.3
Millvale borough, Allegheny County	3,744	4,028	4,341	-7.1	2,118	2,085	2,078	1.6
Mill Village borough, Erie County	412	412	429	-	158	162	154	-2.5

Table 9.

Population and Housing Units: 1990 to 2010; and Area Measurements and Density: 2010—Con.

[For information concerning historical counts and geographic change, see "User Notes." For information on confidentiality, nonsampling error, and definitions, see Appendixes]

Area measurements in square miles		Average per square mile of land		State Place and [in Selected States] County Subdivision
Total area	Land area	Population density	Housing unit density	
85.64	78.59	17.6	11.3	Mead township, Warren County
0.89	0.89	923.6	446.1	Meadowlands CDP, Washington County
1.58	1.57	1,715.3	693.0	Meadowood CDP, Butler County
4.38	4.38	3,056.6	1,401.8	Meadville city, Crawford County
2.41	2.41	3,726.6	1,768.9	Mechanicsburg borough, Cumberland County
0.33	0.33	1,384.8	651.5	Mechanicsville borough, Schuylkill County
0.76	0.76	7,009.2	3,922.4	Media borough, Delaware County
17.89	17.18	51.9	23.6	Mehoopany township, Wyoming County
42.82	42.70	82.3	34.4	Menallen township, Adams County
21.34	21.29	197.5	91.0	Menallen township, Fayette County
23.70	23.69	79.5	24.7	Menno township, Mifflin County
12.89	12.88	85.4	38.2	Mercer township, Butler County
1.14	1.14	1,756.1	875.4	Mercer borough, Mercer County
0.90	0.90	1,734.4	847.8	Mercersburg borough, Franklin County
2.82	2.82	1,376.2	575.2	Meridian CDP, Butler County
1.06	1.06	626.4	272.6	Mertztown CDP, Berks County
0.78	0.69	815.9	314.5	Meshoppen borough, Wyoming County
16.11	15.71	68.3	35.3	Meshoppen township, Wyoming County
0.34	0.32	6,921.9	15.6	Messiah College CDP, Cumberland County
44.60	44.53	41.9	20.8	Metal township, Franklin County
1.08	1.08	437.0	187.0	Mexico CDP, Juniata County
0.82	0.82	2,663.4	1,324.4	Meyersdale borough, Somerset County
0.92	0.88	1,487.5	703.4	Middleburg borough, Snyder County
49.35	49.04	26.2	13.5	Middlebury township, Tioga County
14.51	14.38	147.0	60.1	Middlecreek township, Snyder County
33.36	33.27	26.3	43.3	Middlecreek township, Somerset County
59.14	54.41	91.5	40.6	Middle Paxton township, Dauphin County
0.44	0.44	920.5	538.6	Middleport borough, Schuylkill County
23.22	23.14	232.9	95.4	Middlesex township, Butler County
25.96	25.69	274.0	105.2	Middlesex township, Cumberland County
54.34	53.12	301.1	148.3	Middle Smithfield township, Monroe County
4.78	4.67	155.7	70.2	Middle Taylor township, Cambria County
19.32	18.90	2,404.0	916.2	Middletown township, Bucks County
2.09	2.04	4,363.2	2,162.3	Middletown borough, Dauphin County
13.47	13.47	1,173.5	446.3	Middletown township, Delaware County
2.63	2.62	2,840.1	1,104.6	Middletown CDP, Northampton County
28.91	28.90	13.2	9.5	Middletown township, Susquehanna County
1.99	1.81	1,455.8	796.1	Midland borough, Beaver County
0.65	0.65	3,269.2	1,393.8	Midway CDP, Adams County
0.44	0.44	2,075.0	927.3	Midway borough, Washington County
19.86	19.22	120.8	52.7	Mifflin township, Columbia County
15.50	15.50	50.6	17.5	Mifflin township, Dauphin County
0.17	0.17	3,776.5	1,494.1	Mifflin borough, Juniata County
27.82	27.70	38.6	17.1	Mifflin township, Lycoming County
1.80	1.80	1,966.7	931.7	Mifflinburg borough, Union County
0.14	0.14	6,685.7	2,892.9	Mifflintown borough, Juniata County
1.38	1.37	914.6	412.4	Mifflinville CDP, Columbia County
62.55	62.55	31.7	13.9	Miles township, Centre County
0.45	0.45	2,495.6	1,086.7	Milesburg borough, Centre County
27.97	27.89	355.0	132.2	Milford township, Bucks County
40.51	40.05	52.1	22.8	Milford township, Juniata County
0.50	0.47	2,172.3	1,234.0	Milford borough, Pike County
13.16	13.01	117.6	56.1	Milford township, Pike County
29.75	29.75	52.2	24.1	Milford township, Somerset County
0.92	0.92	975.0	371.7	Milford Square CDP, Bucks County
0.07	0.07	16,557.1	5,942.9	Millbourne borough, Delaware County
29.25	28.94	13.7	18.0	Millcreek township, Clarion County
32.79	32.07	1,668.7	756.8	Millcreek township, Erie County
0.33	0.30	1,093.3	463.3	Mill Creek borough, Huntingdon County
20.44	20.43	190.5	72.8	Millcreek township, Lebanon County
11.43	11.41	52.9	22.5	Mill Creek township, Lycoming County
19.39	18.99	38.0	18.9	Mill Creek township, Mercer County
22.21	22.21	20.8	12.4	Miller township, Huntingdon County
12.85	12.46	88.1	42.2	Miller township, Perry County
0.76	0.76	3,364.5	1,790.8	Millersburg borough, Dauphin County
0.92	0.85	791.8	325.9	Millerstown borough, Perry County
1.95	1.94	4,210.3	1,319.6	Millersville borough, Lancaster County
0.86	0.86	367.4	174.4	Millerton CDP, Tioga County
0.95	0.92	1,753.3	818.5	Mill Hall borough, Clinton County
1.32	1.32	684.8	315.9	Millheim borough, Centre County
0.79	0.79	843.0	378.5	Millsboro CDP, Washington County
41.60	41.47	2.0	5.7	Millstone township, Elk County
0.68	0.62	6,038.7	3,416.1	Millvale borough, Allegheny County
0.92	0.92	447.8	171.7	Mill Village borough, Erie County

Table 9.

Population and Housing Units: 1990 to 2010; and Area Measurements and Density: 2010—Con.

[For information concerning historical counts and geographic change, see "User Notes." For information on confidentiality, nonsampling error, and definitions, see Appendixes]

State Place and [in Selected States] County Subdivision	Population				Housing units			
	2010	2000	1990	Percent change 2000 to 2010	2010	2000	1990	Percent change 2000 to 2010
Millville borough, Columbia County	948	991	969	-4.3	423	408	392	3.7
Millwood CDP, Westmoreland County	566	(X)	(X)	(X)	262	(X)	(X)	(X)
Milroy CDP, Mifflin County	1,498	1,386	1,456	8.1	728	614	600	18.6
Milton borough, Northumberland County	7,042	6,650	6,746	5.9	3,272	3,000	2,806	9.1
Mineral township, Venango County	538	533	514	0.9	316	274	263	15.3
Minersville borough, Schuylkill County	4,397	4,552	4,877	-3.4	2,315	2,312	2,322	0.1
Mingoville CDP, Centre County	503	(X)	(X)	(X)	220	(X)	(X)	(X)
Mocanaqua CDP, Luzerne County	646	(X)	(X)	(X)	363	(X)	(X)	(X)
Modena borough, Chester County	535	610	563	-12.3	209	211	206	-0.9
Mohnton borough, Berks County	3,043	2,963	2,484	2.7	1,303	1,259	1,044	3.5
Mohrsville CDP, Berks County	383	(X)	(X)	(X)	162	(X)	(X)	(X)
Monaca borough, Beaver County	5,737	6,286	6,739	-8.7	2,833	2,892	2,772	-2.0
Monaghan township, York County	2,630	2,132	2,009	23.4	1,055	881	751	19.8
Monessen city, Westmoreland County	7,720	8,669	9,901	-10.9	4,238	4,468	4,902	-5.1
Monongahela township, Greene County	1,572	1,714	1,858	-8.3	680	726	734	-6.3
Monongahela city, Washington County	4,300	4,761	4,928	-9.7	2,265	2,382	2,419	-4.9
Monroe township, Bedford County	1,336	1,372	1,305	-2.6	708	672	597	5.4
Monroe borough, Bradford County	554	514	540	7.8	232	224	233	3.6
Monroe township, Bradford County	1,250	1,271	1,235	-1.7	596	586	545	1.7
Monroe township, Clarion County	1,544	1,587	1,314	-2.7	669	648	527	3.2
Monroe township, Cumberland County	5,823	5,530	5,468	5.3	2,375	2,165	2,004	9.7
Monroe township, Juniata County	2,237	2,042	1,800	9.5	840	765	661	9.8
Monroe township, Snyder County	3,895	4,012	3,881	-2.9	1,715	1,772	1,605	-3.2
Monroe township, Wyoming County	1,652	1,836	1,802	-10.0	732	785	688	-6.8
Monroeville municipality, Allegheny County	28,386	29,349	29,169	-3.3	13,496	13,159	12,644	2.6
Mont Alto borough, Franklin County	1,705	1,357	1,395	25.6	639	576	455	10.9
Montandon CDP, Northumberland County	903	(X)	(X)	(X)	402	(X)	(X)	(X)
Montgomery township, Franklin County	6,116	4,949	4,558	23.6	2,388	1,849	1,610	29.2
Montgomery township, Indiana County	1,568	1,706	1,729	-8.1	712	701	671	1.6
Montgomery borough, Lycoming County	1,579	1,695	1,631	-6.8	664	680	649	-2.4
Montgomery township, Montgomery County	24,790	22,025	12,179	12.6	9,467	8,053	4,825	17.6
Montgomeryville CDP, Montgomery County	12,624	12,031	9,114	4.9	4,560	4,158	3,322	9.7
Montour township, Columbia County	1,344	1,437	1,419	-6.5	603	612	580	-1.5
Montoursville borough, Lycoming County	4,615	4,777	4,983	-3.4	2,151	2,169	2,098	-0.8
Montrose borough, Susquehanna County	1,617	1,664	1,982	-2.8	857	834	868	2.8
Montrose Manor CDP, Berks County	604	(X)	(X)	(X)	282	(X)	(X)	(X)
Monument CDP, Centre County	150	133	(X)	12.8	64	55	(X)	16.4
Moon township, Allegheny County	24,185	22,290	19,631	8.5	10,438	9,200	7,857	13.5
Moore township, Northampton County	9,198	8,673	8,418	6.1	3,752	3,464	3,124	8.3
Moosic borough, Lackawanna County	5,719	5,575	5,397	2.6	2,500	2,206	2,157	13.3
Moreland township, Lycoming County	943	1,036	984	-9.0	398	391	348	1.8
Morgan township, Greene County	2,587	3,070	2,887	-15.7	1,135	1,117	1,037	1.6
Morgantown CDP	826	(X)	(X)	(X)	359	(X)	(X)	(X)
Berks County	773	(X)	(X)	(X)	331	(X)	(X)	(X)
Lancaster County	53	(X)	(X)	(X)	28	(X)	(X)	(X)
Morris township, Clearfield County	2,938	3,063	2,680	-4.1	1,327	1,296	1,104	2.4
Morris township, Greene County	818	1,040	898	-21.3	357	375	333	-4.8
Morris township, Huntingdon County	410	416	415	-1.4	171	158	161	8.2
Morris township, Tioga County	606	646	675	-6.2	623	551	526	13.1
Morris township, Washington County	1,105	1,272	1,145	-13.1	451	454	431	-0.7
Morrisdale CDP, Clearfield County	754	(X)	(X)	(X)	342	(X)	(X)	(X)
Morrisville borough, Bucks County	8,728	10,023	9,765	-12.9	3,902	4,313	4,185	-9.5
Morrisville CDP, Greene County	1,265	1,443	1,365	-12.3	636	680	622	-6.5
Morton borough, Delaware County	2,669	2,715	2,851	-1.7	1,215	1,209	1,219	0.5
Moscow borough, Lackawanna County	2,026	1,883	1,527	7.6	789	714	578	10.5
Moshannon CDP, Centre County	281	(X)	(X)	(X)	130	(X)	(X)	(X)
Mount Aetna CDP, Berks County	354	(X)	(X)	(X)	158	(X)	(X)	(X)
Mountainhome CDP, Monroe County	1,182	1,169	1,042	1.1	597	566	489	5.5
Mountain Top CDP, Luzerne County	10,982	15,269	(X)	-28.1	4,307	5,774	(X)	-25.4
Mount Carbon borough, Schuylkill County	91	87	132	4.6	50	47	56	6.4
Mount Carmel borough, Northumberland County	5,893	6,390	7,196	-7.8	3,535	3,629	3,725	-2.6
Mount Carmel township, Northumberland County	3,139	2,701	2,679	16.2	1,560	1,250	1,189	24.8
Mount Cobb CDP, Lackawanna County	1,799	2,140	2,043	-15.9	826	893	843	-7.5
Mount Eagle CDP, Centre County	103	(X)	(X)	(X)	49	(X)	(X)	(X)
Mount Gretna borough, Lebanon County	196	242	303	-19.0	202	205	186	-1.5
Mount Gretna Heights CDP, Lebanon County	323	360	(X)	-10.3	281	292	(X)	-3.8
Mount Holly Springs borough, Cumberland County	2,030	1,925	1,925	5.5	921	926	838	-0.5
Mount Jewett borough, McKean County	919	1,070	1,029	-14.1	458	504	477	-9.1
Mount Joy township, Adams County	3,670	3,232	2,848	13.6	1,543	1,267	1,039	21.8
Mount Joy borough, Lancaster County	7,410	6,765	6,398	9.5	3,349	2,957	2,628	13.3
Mount Joy township, Lancaster County	9,873	7,944	6,227	24.3	3,768	2,947	2,213	27.9
Mount Lebanon township, Allegheny County	33,137	33,017	33,362	0.4	15,040	14,089	14,159	6.7
Mount Morris CDP, Greene County	737	(X)	(X)	(X)	356	(X)	(X)	(X)
Mount Oliver borough, Allegheny County	3,403	3,970	4,160	-14.3	1,808	1,864	1,893	-3.0

Table 9.

Population and Housing Units: 1990 to 2010; and Area Measurements and Density: 2010—Con.

[For information concerning historical counts and geographic change, see "User Notes." For information on confidentiality, nonsampling error, and definitions, see Appendixes]

Area measurements in square miles		Average per square mile of land		State Place and [in Selected States] County Subdivision
Total area	Land area	Population density	Housing unit density	
0.99	0.98	967.3	431.6	Millville borough, Columbia County
0.62	0.62	912.9	422.6	Millwood CDP, Westmoreland County
1.01	1.01	1,483.2	720.8	Milroy CDP, Mifflin County
3.73	3.43	2,053.1	953.9	Milton borough, Northumberland County
22.27	22.27	24.2	14.2	Mineral township, Venango County
0.66	0.66	6,662.1	3,507.6	Minersville borough, Schuylkill County
1.83	1.83	274.9	120.2	Mingoville CDP, Centre County
0.55	0.50	1,292.0	726.0	Mocanaqua CDP, Luzerne County
0.35	0.34	1,573.5	614.7	Modena borough, Chester County
0.77	0.76	4,003.9	1,714.5	Mohnton borough, Berks County
1.17	1.17	327.4	138.5	Mohrsville CDP, Berks County
2.38	2.03	2,826.1	1,395.6	Monaca borough, Beaver County
12.87	12.86	204.5	82.0	Monaghan township, York County
3.02	2.89	2,671.3	1,466.4	Monessen city, Westmoreland County
17.98	17.43	90.2	39.0	Monongahela township, Greene County
2.13	1.91	2,251.3	1,185.9	Monongahela city, Washington County
87.68	87.59	15.3	8.1	Monroe township, Bedford County
0.50	0.49	1,130.6	473.5	Monroe borough, Bradford County
36.67	36.52	34.2	16.3	Monroe township, Bradford County
29.85	29.45	52.4	22.7	Monroe township, Clarion County
26.30	26.09	223.2	91.0	Monroe township, Cumberland County
19.89	19.89	112.5	42.2	Monroe township, Juniata County
15.73	15.55	250.5	110.3	Monroe township, Snyder County
21.27	21.19	78.0	34.5	Monroe township, Wyoming County
19.74	19.74	1,438.0	683.7	Monroeville municipality, Allegheny County
0.57	0.57	2,991.2	1,121.1	Mont Alto borough, Franklin County
0.89	0.89	1,014.6	451.7	Montandon CDP, Northumberland County
67.44	67.36	90.8	35.5	Montgomery township, Franklin County
28.72	28.66	54.7	24.8	Montgomery township, Indiana County
0.55	0.55	2,870.9	1,207.3	Montgomery borough, Lycoming County
10.63	10.63	2,332.1	890.6	Montgomery township, Montgomery County
4.76	4.76	2,652.1	958.0	Montgomeryville CDP, Montgomery County
9.60	9.15	146.9	65.9	Montour township, Columbia County
4.18	3.61	1,278.4	595.8	Montoursville borough, Lycoming County
1.27	1.27	1,273.2	674.8	Montrose borough, Susquehanna County
0.23	0.23	2,626.1	1,226.1	Montrose Manor CDP, Berks County
0.09	0.09	1,666.7	711.1	Monument CDP, Centre County
24.22	23.92	1,011.1	436.4	Moon township, Allegheny County
37.58	37.16	247.5	101.0	Moore township, Northampton County
6.52	6.48	882.6	385.8	Moosic borough, Lackawanna County
24.05	23.91	39.4	16.6	Moreland township, Lycoming County
24.72	24.70	104.7	46.0	Morgan township, Greene County
0.94	0.94	878.7	381.9	Morgantown CDP
0.80	0.80	966.3	413.8	Berks County
0.14	0.14	378.6	200.0	Lancaster County
19.87	19.75	148.8	67.2	Morris township, Clearfield County
35.71	35.69	22.9	10.0	Morris township, Greene County
12.16	12.16	33.7	14.1	Morris township, Huntingdon County
74.02	73.99	8.2	8.4	Morris township, Tioga County
28.43	28.42	38.9	15.9	Morris township, Washington County
1.69	1.68	448.8	203.6	Morrisdale CDP, Clearfield County
1.97	1.75	4,987.4	2,229.7	Morrisville borough, Bucks County
1.55	1.55	816.1	410.3	Morrisville CDP, Greene County
0.36	0.36	7,413.9	3,375.0	Morton borough, Delaware County
2.85	2.85	710.9	276.8	Moscow borough, Lackawanna County
0.34	0.34	826.5	382.4	Moshannon CDP, Centre County
0.44	0.44	804.5	359.1	Mount Aetna CDP, Berks County
1.89	1.89	625.4	315.9	Mountainhome CDP, Monroe County
15.04	15.04	730.2	286.4	Mountain Top CDP, Luzerne County
0.07	0.07	1,300.0	714.3	Mount Carbon borough, Schuylkill County
0.66	0.66	8,928.8	5,356.1	Mount Carmel borough, Northumberland County
21.53	21.35	147.0	73.1	Mount Carmel township, Northumberland County
7.30	7.14	252.0	115.7	Mount Cobb CDP, Lackawanna County
0.26	0.26	396.2	188.5	Mount Eagle CDP, Centre County
0.14	0.14	1,400.0	1,442.9	Mount Gretna borough, Lebanon County
0.12	0.12	2,691.7	2,341.7	Mount Gretna Heights CDP, Lebanon County
1.45	1.36	1,492.6	677.2	Mount Holly Springs borough, Cumberland County
2.36	2.34	392.7	195.7	Mount Jewett borough, McKean County
26.23	26.00	141.2	59.3	Mount Joy township, Adams County
2.43	2.41	3,074.7	1,389.6	Mount Joy borough, Lancaster County
28.02	27.84	354.6	135.3	Mount Joy township, Lancaster County
6.08	6.08	5,450.2	2,473.7	Mount Lebanon township, Allegheny County
2.68	2.68	275.0	132.8	Mount Morris CDP, Greene County
0.34	0.34	10,008.8	5,317.6	Mount Oliver borough, Allegheny County

Table 9.

Population and Housing Units: 1990 to 2010; and Area Measurements and Density: 2010—Con.

[For information concerning historical counts and geographic change, see "User Notes." For information on confidentiality, nonsampling error, and definitions, see Appendixes]

State Place and [in Selected States] County Subdivision	Population				Housing units			
	2010	2000	1990	Percent change 2000 to 2010	2010	2000	1990	Percent change 2000 to 2010
Mount Penn borough, Berks County	3,106	3,016	2,883	3.0	1,341	1,335	1,303	0.4
Mount Pleasant township, Adams County	4,693	4,420	4,076	6.2	1,869	1,681	1,463	11.2
Mount Pleasant township, Columbia County	1,609	1,459	1,383	10.3	627	561	495	11.8
Mount Pleasant township, Washington County	3,515	3,422	3,555	2.7	1,492	1,348	1,350	10.7
Mount Pleasant township, Wayne County	1,357	1,345	1,282	0.9	831	759	712	9.5
Mount Pleasant borough, Westmoreland County	4,454	4,728	4,787	-5.8	2,226	2,227	2,189	-
Mount Pleasant township, Westmoreland County	10,911	11,153	11,341	-2.2	4,923	4,668	4,508	5.5
Mount Pleasant Mills CDP, Snyder County	464	342	(X)	35.7	219	152	(X)	44.1
Mount Pocono borough, Monroe County	3,170	2,742	1,795	15.6	1,417	1,239	1,119	14.4
Mount Union borough, Huntingdon County	2,447	2,504	2,878	-2.3	1,262	1,288	1,373	-2.0
Mountville borough, Lancaster County	2,802	2,444	1,977	14.6	1,283	1,041	791	23.2
Mount Wolf borough, York County	1,393	1,373	1,365	1.5	588	570	564	3.2
Muddy Creek township, Butler County	2,254	2,267	2,139	-0.6	1,011	941	827	7.4
Muhlenberg township, Berks County	19,628	16,305	12,636	20.4	8,126	6,897	5,159	17.8
Muhlenberg Park CDP, Berks County	1,420	(X)	(X)	(X)	636	(X)	(X)	(X)
Muir CDP, Schuylkill County	451	(X)	(X)	(X)	194	(X)	(X)	(X)
Muncy borough, Lycoming County	2,477	2,663	2,702	-7.0	1,139	1,233	1,150	-7.6
Muncy township, Lycoming County	1,089	1,059	1,036	2.8	452	437	422	3.4
Muncy Creek township, Lycoming County	3,474	3,487	3,401	-0.4	1,493	1,453	1,353	2.8
Mundys Corner CDP, Cambria County	1,651	(X)	(X)	(X)	731	(X)	(X)	(X)
Munhall borough, Allegheny County	11,406	12,264	13,158	-7.0	5,825	5,780	5,835	0.8
Munster township, Cambria County	690	675	688	2.2	270	240	216	12.5
Murrysville municipality, Westmoreland County	20,079	18,872	17,240	6.4	8,360	7,396	6,217	13.0
Muse CDP, Washington County	2,504	(X)	(X)	(X)	909	(X)	(X)	(X)
Myerstown borough, Lebanon County	3,062	3,171	3,236	-3.4	1,348	1,339	1,232	0.7
Nanticoke city, Luzerne County	10,465	10,955	12,267	-4.5	5,359	5,487	5,635	-2.3
Nanty-Glo borough, Cambria County	2,734	3,054	3,190	-10.5	1,289	1,362	1,296	-5.4
Naomi CDP, Fayette County	69	(X)	(X)	(X)	33	(X)	(X)	(X)
Napier township, Bedford County	2,198	2,145	2,054	2.5	1,100	1,156	985	-4.8
Narberth borough, Montgomery County	4,282	4,233	4,278	1.2	1,981	1,981	2,044	-
Nazareth borough, Northampton County	5,746	6,023	5,713	-4.6	2,948	2,658	2,546	10.9
Needmore CDP, Fulton County	170	(X)	(X)	(X)	72	(X)	(X)	(X)
Nelson township, Tioga County	571	587	514	-2.7	258	252	198	2.4
Nemacolin CDP, Greene County	937	1,034	1,097	-9.4	431	451	450	-4.4
Nescopeck borough, Luzerne County	1,583	1,528	1,651	3.6	765	729	735	4.9
Nescopeck township, Luzerne County	1,155	1,096	1,072	5.4	483	459	394	5.2
Neshannock township, Lawrence County	9,609	9,216	8,373	4.3	4,462	3,978	3,436	12.2
Nesquehoning borough, Carbon County	3,349	3,288	3,364	1.9	1,701	1,599	1,527	6.4
Nether Providence township, Delaware County	13,706	13,456	13,229	1.9	5,300	5,125	5,045	3.4
Neville township, Allegheny County	1,084	1,232	1,273	-12.0	620	676	689	-8.3
New Albany borough, Bradford County	356	306	306	16.3	154	147	138	4.8
New Alexandria borough, Westmoreland County	560	595	571	-5.9	264	271	248	-2.6
New Baltimore borough, Somerset County	180	168	162	7.1	77	75	65	2.7
New Beaver borough, Lawrence County	1,502	1,677	1,736	-10.4	689	696	662	-1.0
New Bedford CDP, Lawrence County	925	(X)	(X)	(X)	435	(X)	(X)	(X)
New Berlin borough, Union County	873	838	892	4.2	379	355	343	6.8
New Berlinville CDP, Berks County	1,368	(X)	(X)	(X)	581	(X)	(X)	(X)
Newberry township, York County	15,285	14,332	12,003	6.6	6,087	5,706	4,546	6.7
New Bethlehem borough, Clarion County	989	1,057	1,151	-6.4	527	575	590	-8.3
New Brighton borough, Beaver County	6,025	6,641	6,854	-9.3	2,912	2,999	3,116	-2.9
New Britain borough, Bucks County	3,152	3,125	2,174	0.9	969	930	828	4.2
New Britain township, Bucks County	11,070	10,698	9,099	3.5	4,266	3,969	3,284	7.5
New Buffalo borough, Perry County	129	123	145	4.9	69	59	60	16.9
Newburg borough, Clearfield County	92	81	117	13.6	62	52	47	19.2
Newburg borough, Cumberland County	336	372	312	-9.7	143	148	123	-3.4
New Castle city, Lawrence County	23,273	26,309	28,334	-11.5	11,304	11,709	12,463	-3.5
New Castle township, Schuylkill County	414	395	567	4.8	198	202	231	-2.0
New Castle Northwest CDP, Lawrence County	1,413	1,535	1,515	-7.9	726	731	686	-0.7
New Centerville borough, Somerset County	133	193	211	-31.1	61	86	84	-29.1
New Columbia CDP, Union County	1,013	(X)	(X)	(X)	453	(X)	(X)	(X)
New Columbus borough, Luzerne County	227	215	228	5.6	98	96	91	2.1
New Cumberland borough, Cumberland County	7,277	7,349	7,665	-1.0	3,472	3,417	3,410	1.6
New Eagle borough, Washington County	2,184	2,262	2,172	-3.4	1,066	1,068	951	-0.2
Newell borough, Fayette County	541	551	518	-1.8	241	232	217	3.9
New Florence borough, Westmoreland County	689	784	854	-12.1	335	365	356	-8.2
New Freedom borough, York County	4,464	3,512	2,920	27.1	1,716	1,340	1,055	28.1
New Freeport CDP, Greene County	112	(X)	(X)	(X)	51	(X)	(X)	(X)
New Gallilee borough, Beaver County	379	424	500	-10.6	179	189	208	-5.3
New Garden township, Chester County	11,984	9,083	5,430	31.9	3,873	2,831	1,778	36.8
New Hanover township, Montgomery County	10,939	7,369	5,956	48.4	3,919	2,615	2,076	49.9
New Holland borough, Lancaster County	5,378	5,092	4,484	5.6	2,341	2,159	1,885	8.4
New Hope borough, Bucks County	2,528	2,252	1,400	12.3	1,398	1,251	1,007	11.8
New Jerusalem CDP, Berks County	649	(X)	(X)	(X)	236	(X)	(X)	(X)
New Kensington city, Westmoreland County	13,116	14,701	15,894	-10.8	6,900	7,309	7,269	-5.6

Table 9.

Population and Housing Units: 1990 to 2010; and Area Measurements and Density: 2010—Con.

[For information concerning historical counts and geographic change, see "User Notes." For information on confidentiality, nonsampling error, and definitions, see Appendixes]

Area measurements in square miles		Average per square mile of land		State Place and [in Selected States] County Subdivision
Total area	Land area	Population density	Housing unit density	
0.43	0.43	7,223.3	3,118.6	Mount Penn borough, Berks County
30.58	30.41	154.3	61.5	Mount Pleasant township, Adams County
16.91	16.75	96.1	37.4	Mount Pleasant township, Columbia County
35.67	35.59	98.8	41.9	Mount Pleasant township, Washington County
57.57	56.46	24.0	14.7	Mount Pleasant township, Wayne County
1.00	1.00	4,454.0	2,226.0	Mount Pleasant borough, Westmoreland County
56.09	55.94	195.0	88.0	Mount Pleasant township, Westmoreland County
1.26	1.26	368.3	173.8	Mount Pleasant Mills CDP, Berks County
3.46	3.45	918.8	410.7	Mount Pocono borough, Monroe County
1.24	1.16	2,109.5	1,087.9	Mount Union borough, Huntingdon County
0.86	0.86	3,258.1	1,491.9	Mountville borough, Lancaster County
0.52	0.52	2,678.8	1,130.8	Mount Wolf borough, York County
24.39	22.42	100.5	45.1	Muddy Creek township, Butler County
12.00	11.78	1,666.2	689.8	Muhlenberg township, Berks County
0.59	0.59	2,406.8	1,078.0	Muhlenberg Park CDP, Berks County
0.50	0.50	902.0	388.0	Muir CDP, Schuylkill County
0.84	0.84	2,948.8	1,356.0	Muncy borough, Lycoming County
15.71	15.48	70.3	29.2	Muncy township, Lycoming County
20.61	19.92	174.4	74.9	Muncy Creek township, Lycoming County
6.28	6.28	262.9	116.4	Mundys Corner CDP, Cambria County
2.39	2.30	4,959.1	2,532.6	Munhall borough, Allegheny County
14.13	14.07	49.0	19.2	Munster township, Cambria County
36.84	36.84	545.0	226.9	Murrysville municipality, Westmoreland County
1.55	1.55	1,615.5	586.5	Muse CDP, Washington County
0.86	0.86	3,560.5	1,567.4	Myerstown borough, Lebanon County
3.54	3.46	3,024.6	1,548.8	Nanticoke city, Luzerne County
1.85	1.85	1,477.8	696.8	Nanty-Glo borough, Cambria County
0.29	0.22	313.6	150.0	Naomi CDP, Fayette County
58.65	57.78	38.0	19.0	Napier township, Bedford County
0.50	0.50	8,564.0	3,962.0	Narberth borough, Montgomery County
1.67	1.63	3,525.2	1,808.6	Nazareth borough, Northampton County
0.45	0.45	377.8	160.0	Needmore CDP, Fulton County
11.56	11.55	49.4	22.3	Nelson township, Tioga County
1.57	1.43	655.2	301.4	Nemacolin CDP, Greene County
1.03	1.03	1,536.9	742.7	Nescopeck borough, Luzerne County
18.66	17.98	64.2	26.9	Nescopeck township, Luzerne County
17.42	17.24	557.4	258.8	Neshannock township, Lawrence County
21.55	21.16	158.3	80.4	Nesquehoning borough, Carbon County
4.72	4.71	2,910.0	1,125.3	Nether Providence township, Delaware County
2.35	1.53	708.5	405.2	Neville township, Allegheny County
0.46	0.46	773.9	334.8	New Albany borough, Bradford County
0.85	0.85	658.8	310.6	New Alexandria borough, Westmoreland County
0.35	0.35	514.3	220.0	New Baltimore borough, Somerset County
14.57	14.45	103.9	47.7	New Beaver borough, Lawrence County
2.56	2.55	362.7	170.6	New Bedford CDP, Lawrence County
0.40	0.39	2,238.5	971.8	New Berlin borough, Union County
1.51	1.51	906.0	384.8	New Berlinville CDP, Berks County
30.73	30.41	502.6	200.2	Newberry township, York County
0.52	0.47	2,104.3	1,121.3	New Bethlehem borough, Clarion County
1.12	1.03	5,849.5	2,827.2	New Brighton borough, Beaver County
1.21	1.21	2,605.0	800.8	New Britain borough, Bucks County
15.29	14.76	750.0	289.0	New Britain township, Bucks County
0.06	0.06	2,150.0	1,150.0	New Buffalo borough, Perry County
1.85	1.84	50.0	33.7	Newburg borough, Clearfield County
0.18	0.18	1,866.7	794.4	Newburg borough, Cumberland County
8.53	8.31	2,800.6	1,360.3	New Castle city, Lawrence County
12.46	12.26	33.8	16.2	New Castle township, Schuylkill County
0.87	0.87	1,624.1	834.5	New Castle Northwest CDP, Lawrence County
0.14	0.14	950.0	435.7	New Centerville borough, Somerset County
1.94	1.94	522.2	233.5	New Columbia CDP, Union County
3.06	3.06	74.2	32.0	New Columbus borough, Luzerne County
1.68	1.67	4,357.5	2,079.0	New Cumberland borough, Cumberland County
1.12	1.02	2,141.2	1,045.1	New Eagle borough, Washington County
0.76	0.62	872.6	388.7	Newell borough, Fayette County
0.33	0.33	2,087.9	1,015.2	New Florence borough, Westmoreland County
2.08	2.08	2,146.2	825.0	New Freedom borough, York County
0.66	0.66	169.7	77.3	New Freeport CDP, Greene County
0.28	0.28	1,353.6	639.3	New Galilee borough, Beaver County
16.28	16.11	743.9	240.4	New Garden township, Chester County
21.68	21.68	504.6	180.8	New Hanover township, Montgomery County
1.94	1.94	2,772.2	1,206.7	New Holland borough, Lancaster County
1.42	1.27	1,990.6	1,100.8	New Hope borough, Bucks County
1.82	1.82	356.6	129.7	New Jerusalem CDP, Berks County
4.21	3.95	3,320.5	1,746.8	New Kensington city, Westmoreland County

Table 9.

Population and Housing Units: 1990 to 2010; and Area Measurements and Density: 2010—Con.

[For information concerning historical counts and geographic change, see "User Notes." For information on confidentiality, nonsampling error, and definitions, see Appendixes]

State Place and [in Selected States] County Subdivision	Population				Housing units			
	2010	2000	1990	Percent change 2000 to 2010	2010	2000	1990	Percent change 2000 to 2010
New Kingstown CDP, Cumberland County	495	539	(X)	-8.2	226	243	(X)	-7.0
New Lebanon borough, Mercer County	188	205	209	-8.3	101	94	101	7.4
Newlin township, Chester County	1,285	1,150	1,092	11.7	504	446	411	13.0
New London township, Chester County	5,631	4,583	2,721	22.9	1,788	1,390	922	28.6
Newmanstown CDP, Lebanon County	2,478	1,536	1,410	61.3	1,015	635	554	59.8
New Market CDP, York County	816	(X)	(X)	(X)	453	(X)	(X)	(X)
New Milford borough, Susquehanna County	868	878	953	-1.1	421	396	409	6.3
New Milford township, Susquehanna County	2,042	1,859	1,731	9.8	1,226	1,137	1,053	7.8
New Morgan borough, Berks County	71	35	36	102.9	6	12	14	-50.0
New Oxford borough, Adams County	1,783	1,696	1,617	5.1	784	725	662	8.1
New Paris borough, Bedford County	186	214	223	-13.1	80	84	85	-4.8
New Philadelphia borough, Schuylkill County	1,085	1,149	1,283	-5.6	574	585	601	-1.9
Newport township, Luzerne County	5,374	5,006	4,593	7.4	2,144	2,166	2,082	-1.0
Newport borough, Perry County	1,574	1,506	1,568	4.5	716	743	702	-3.6
New Ringgold borough, Schuylkill County	276	291	315	-5.2	118	128	126	-7.8
Newry borough, Blair County	270	245	288	10.2	121	116	129	4.3
New Salem CDP, Fayette County	579	(X)	(X)	(X)	273	(X)	(X)	(X)
New Salem borough, York County	724	648	669	11.7	318	266	257	19.5
New Schaefferstown CDP, Berks County	223	(X)	(X)	(X)	83	(X)	(X)	(X)
New Sewickley township, Beaver County	7,360	7,076	7,075	4.0	3,349	2,879	2,628	16.3
New Stanton borough, Westmoreland County	2,173	1,906	2,081	14.0	1,103	957	943	15.3
Newton township, Lackawanna County	2,846	2,699	2,843	5.4	1,043	961	828	8.5
Newton Hamilton borough, Mifflin County	205	272	287	-24.6	100	114	114	-12.3
Newtown borough, Bucks County	2,248	2,312	2,565	-2.8	1,027	936	1,104	9.7
Newtown township, Bucks County	19,299	18,206	13,685	6.0	7,618	6,848	5,329	11.2
Newtown township, Delaware County	12,216	11,700	11,366	4.4	5,265	4,690	4,433	12.3
Newtown CDP, Schuylkill County	243	244	(X)	-0.4	105	99	(X)	6.1
Newtown Grant CDP, Bucks County	3,620	3,887	2,141	-6.9	1,589	1,545	932	2.8
New Tripoli CDP, Lehigh County	898	(X)	(X)	(X)	355	(X)	(X)	(X)
New Vernon township, Mercer County	504	524	493	-3.8	231	218	209	6.0
Newville borough, Cumberland County	1,326	1,367	1,349	-3.0	624	620	610	0.6
New Washington borough, Clearfield County	59	89	78	-33.7	42	43	39	-2.3
New Wilmington borough, Lawrence County	2,466	2,452	2,706	0.6	626	611	612	2.5
Nicholson township, Fayette County	1,805	1,989	1,995	-9.3	766	777	738	-1.4
Nicholson borough, Wyoming County	767	713	857	7.6	343	308	372	11.4
Nicholson township, Wyoming County	1,385	1,361	1,287	1.8	695	644	539	7.9
Nippenose township, Lycoming County	709	729	742	-2.7	300	296	285	1.4
Nittany CDP, Centre County	658	(X)	(X)	(X)	288	(X)	(X)	(X)
Nixon CDP, Butler County	1,373	1,404	1,342	-2.2	525	529	463	-0.8
Noblestown CDP, Allegheny County	575	(X)	(X)	(X)	234	(X)	(X)	(X)
Nockamixon township, Bucks County	3,441	3,517	3,329	-2.2	1,493	1,411	1,260	5.8
Norristown borough, Montgomery County	34,324	31,282	30,754	9.7	13,420	13,531	13,081	-0.8
North Abington township, Lackawanna County	703	782	691	-10.1	280	275	238	1.8
Northampton township, Bucks County	39,726	39,384	35,406	0.9	14,274	13,138	11,486	8.6
Northampton borough, Northampton County	9,926	9,405	8,717	5.5	4,438	4,023	3,575	10.3
Northampton township, Somerset County	343	366	356	-6.3	246	247	188	-0.4
North Annville township, Lebanon County	2,381	2,279	2,441	4.5	987	861	889	14.6
North Apollo borough, Armstrong County	1,297	1,426	1,391	-9.0	602	626	614	-3.8
North Beaver township, Lawrence County	4,121	4,022	3,982	2.5	1,683	1,580	1,473	6.5
North Belle Vernon borough, Westmoreland County	1,971	2,107	2,112	-6.5	979	992	986	-1.3
North Bethlehem township, Washington County	1,631	1,746	1,868	-6.6	729	699	721	4.3
North Braddock borough, Allegheny County	4,857	6,410	7,036	-24.2	2,797	3,250	3,347	-13.9
North Branch township, Wyoming County	206	197	168	4.6	129	118	117	9.3
North Buffalo township, Armstrong County	3,011	2,942	2,897	2.3	1,301	1,203	1,111	8.1
North Catasauqua borough, Northampton County	2,849	2,814	2,867	1.2	1,242	1,186	1,110	4.7
North Centre township, Columbia County	2,105	2,009	1,860	4.8	821	792	688	3.7
North Charleroi borough, Washington County	1,313	1,409	1,562	-6.8	709	706	736	0.4
North Codorus township, York County	8,905	7,915	7,565	12.5	3,592	2,987	2,688	20.3
North Cornwall township, Lebanon County	7,553	6,403	4,886	18.0	3,082	2,604	2,024	18.4
North Coventry township, Chester County	7,866	7,381	7,506	6.6	3,329	3,114	2,896	6.9
North East borough, Erie County	4,294	4,601	4,617	-6.7	1,815	1,795	1,835	1.1
North East township, Erie County	6,315	6,613	6,283	-4.5	2,687	2,691	2,516	-0.1
Northeast Madison township, Perry County	786	856	674	-8.2	430	400	346	7.5
Northern Cambria borough, Cambria County	3,835	4,199	(X)	-8.7	1,774	1,954	(X)	-9.2
North Fayette township, Allegheny County	13,934	12,254	9,537	13.7	6,187	5,293	4,037	16.9
North Franklin township, Washington County	4,583	4,818	4,997	-4.9	2,038	2,052	1,787	-0.7
North Heidelberg township, Berks County	1,214	1,325	1,288	-8.4	499	488	468	2.3
North Hopewell township, York County	2,791	2,507	2,205	11.3	1,120	984	806	13.8
North Huntingdon township, Westmoreland County	30,609	29,123	28,158	5.1	13,018	11,578	10,473	12.4
North Irwin borough, Westmoreland County	846	879	956	-3.8	392	393	405	-0.3
North Lebanon township, Lebanon County	11,429	10,629	9,741	7.5	4,661	4,234	3,695	10.1
North Londonderry township, Lebanon County	8,068	6,771	5,630	19.2	3,395	2,782	2,173	22.0
North Mahoning township, Indiana County	1,428	1,383	1,254	3.3	578	522	475	10.7
North Manheim township, Schuylkill County	3,770	3,287	3,404	14.7	1,581	1,339	1,223	18.1

Table 9.

Population and Housing Units: 1990 to 2010; and Area Measurements and Density: 2010—Con.

[For information concerning historical counts and geographic change, see "User Notes." For information on confidentiality, nonsampling error, and definitions, see Appendixes]

Area measurements in square miles		Average per square mile of land		State Place and [in Selected States] County Subdivision
Total area	Land area	Population density	Housing unit density	
1.59	1.59	311.3	142.1	New Kingstown CDP, Cumberland County
1.28	1.27	148.0	79.5	New Lebanon borough, Mercer County
12.12	11.98	107.3	42.1	Newlin township, Chester County
11.74	11.65	483.3	153.5	New London township, Chester County
2.20	2.20	1,126.4	461.4	Newmanstown CDP, Lebanon County
0.18	0.18	4,533.3	2,516.7	New Market CDP, York County
1.02	1.02	851.0	412.7	New Milford borough, Susquehanna County
45.41	44.81	45.6	27.4	New Milford township, Susquehanna County
5.75	5.48	13.0	1.1	New Morgan borough, Berks County
0.62	0.62	2,875.8	1,264.5	New Oxford borough, Adams County
0.06	0.06	3,100.0	1,333.3	New Paris borough, Bedford County
1.50	1.50	723.3	382.7	New Philadelphia borough, Schuylkill County
17.19	16.76	320.6	127.9	Newport township, Luzerne County
0.34	0.30	5,246.7	2,386.7	Newport borough, Perry County
0.80	0.80	345.0	147.5	New Ringgold borough, Schuylkill County
0.10	0.10	2,700.0	1,210.0	Newry borough, Blair County
1.16	1.16	499.1	235.3	New Salem CDP, Fayette County
0.47	0.47	1,540.4	676.6	New Salem borough, York County
1.04	1.04	214.4	79.8	New Schaefferstown CDP, Berks County
32.69	32.69	225.1	102.4	New Sewickley township, Beaver County
4.03	4.01	541.9	275.1	New Stanton borough, Westmoreland County
22.50	22.27	127.8	46.8	Newton township, Lackawanna County
0.18	0.15	1,366.7	666.7	Newton Hamilton borough, Mifflin County
0.55	0.55	4,087.3	1,867.3	Newtown borough, Bucks County
11.98	11.90	1,621.8	640.2	Newtown township, Bucks County
10.09	10.02	1,219.2	525.4	Newtown township, Delaware County
0.64	0.64	379.7	164.1	Newtown CDP, Schuylkill County
0.77	0.77	4,701.3	2,063.6	Newtown Grant CDP, Bucks County
0.93	0.92	976.1	385.9	New Tripoli CDP, Lehigh County
16.34	14.93	33.8	15.5	New Vernon township, Mercer County
0.43	0.42	3,157.1	1,485.7	Newville borough, Cumberland County
2.30	2.29	25.8	18.3	New Washington borough, Clearfield County
1.09	1.06	2,326.4	590.6	New Wilmington borough, Lawrence County
21.97	21.81	82.8	35.1	Nicholson township, Fayette County
1.18	1.17	655.6	293.2	Nicholson borough, Wyoming County
23.10	22.84	60.6	30.4	Nicholson township, Wyoming County
11.52	10.98	64.6	27.3	Nippenose township, Lycoming County
1.42	1.42	463.4	202.8	Nittany CDP, Centre County
2.70	2.69	510.4	195.2	Nixon CDP, Butler County
1.21	1.21	475.2	193.4	Noblestown CDP, Allegheny County
22.38	22.05	156.1	67.7	Nockamixon township, Bucks County
3.61	3.52	9,751.1	3,812.5	Norristown borough, Montgomery County
9.30	9.29	75.7	30.1	North Abington township, Lackawanna County
26.12	25.68	1,547.0	555.8	Northampton township, Bucks County
2.61	2.46	4,035.0	1,804.1	Northampton borough, Northampton County
35.87	35.87	9.6	6.9	Northampton township, Somerset County
17.29	17.25	138.0	57.2	North Annville township, Lebanon County
0.60	0.54	2,401.9	1,114.8	North Apollo borough, Armstrong County
43.04	42.36	97.3	39.7	North Beaver township, Lawrence County
0.42	0.42	4,692.9	2,331.0	North Belle Vernon borough, Westmoreland County
22.08	22.08	73.9	33.0	North Bethlehem township, Washington County
1.55	1.49	3,259.7	1,877.2	North Braddock borough, Allegheny County
22.50	22.37	9.2	5.8	North Branch township, Wyoming County
25.14	24.71	121.9	52.7	North Buffalo township, Armstrong County
0.74	0.72	3,956.9	1,725.0	North Catasauqua borough, Northampton County
15.01	14.96	140.7	54.9	North Centre township, Columbia County
0.29	0.26	5,050.0	2,726.9	North Charleroi borough, Washington County
32.29	32.22	276.4	111.5	North Codorus township, York County
9.50	9.50	795.1	324.4	North Cornwall township, Lebanon County
13.51	13.22	595.0	251.8	North Coventry township, Chester County
1.30	1.30	3,303.1	1,396.2	North East borough, Erie County
42.38	42.15	149.8	63.7	North East township, Erie County
25.81	25.76	30.5	16.7	Northeast Madison township, Perry County
2.98	2.98	1,286.9	595.3	Northern Cambria borough, Cambria County
25.18	25.18	553.4	245.7	North Fayette township, Allegheny County
7.46	7.30	627.8	279.2	North Franklin township, Washington County
13.84	13.47	90.1	37.0	North Heidelberg township, Berks County
18.70	18.70	149.3	59.9	North Hopewell township, York County
27.32	27.26	1,122.9	477.5	North Huntingdon township, Westmoreland County
0.20	0.20	4,230.0	1,960.0	North Irwin borough, Westmoreland County
16.87	16.75	682.3	278.3	North Lebanon township, Lebanon County
10.77	10.76	749.8	315.5	North Londonderry township, Lebanon County
28.31	28.21	50.6	20.5	North Mahoning township, Indiana County
20.42	20.33	185.4	77.8	North Manheim township, Schuylkill County

Table 9.

Population and Housing Units: 1990 to 2010; and Area Measurements and Density: 2010—Con.

[For information concerning historical counts and geographic change, see "User Notes." For information on confidentiality, nonsampling error, and definitions, see Appendixes]

State Place and [in Selected States] County Subdivision	Population				Housing units			
	2010	2000	1990	Percent change 2000 to 2010	2010	2000	1990	Percent change 2000 to 2010
North Middleton township, Cumberland County	11,143	10,197	9,833	9.3	4,634	4,213	3,755	10.0
Northmoreland township, Wyoming County	1,558	1,463	1,462	6.5	645	600	554	7.5
North Newton township, Cumberland County	2,430	2,169	1,779	12.0	897	784	622	14.4
North Philipsburg CDP, Centre County	660	697	(X)	-5.3	286	285	(X)	0.4
North Sewickley township, Beaver County	5,488	6,120	6,178	-10.3	2,311	2,326	2,248	-0.6
North Shenango township, Crawford County	1,410	1,387	902	1.7	1,956	1,728	1,722	13.2
North Strabane township, Washington County	13,408	10,057	8,157	33.3	5,689	4,156	3,186	36.9
North Towanda township, Bradford County	1,132	927	909	22.1	597	431	415	38.5
Northumberland borough, Northumberland County	3,804	3,714	3,860	2.4	1,839	1,772	1,718	3.8
North Union township, Fayette County	12,728	14,140	13,910	-10.0	5,824	6,234	5,761	-6.6
North Union township, Schuylkill County	1,476	1,225	1,143	20.5	795	598	570	32.9
North Vandergrift CDP, Armstrong County	447	(X)	(X)	(X)	244	(X)	(X)	(X)
North Versailles township, Allegheny County	10,229	11,125	12,302	-8.1	5,219	5,227	5,328	-0.2
North Wales borough, Montgomery County	3,229	3,342	3,802	-3.4	1,348	1,330	1,515	1.4
North Warren CDP, Warren County	1,934	(X)	(X)	(X)	847	(X)	(X)	(X)
Northwest Harborcreek CDP, Erie County	8,949	8,658	6,662	3.4	3,727	3,294	2,283	13.1
North Whitehall township, Lehigh County	15,703	14,731	10,827	6.6	6,000	5,473	4,059	9.6
Northwood CDP, Blair County	296	(X)	(X)	(X)	130	(X)	(X)	(X)
North Woodbury township, Blair County	2,644	2,276	2,219	16.2	1,101	919	771	19.8
North York borough, York County	1,914	1,689	1,689	13.3	833	778	752	7.1
Norvelt CDP, Westmoreland County	948	(X)	(X)	(X)	424	(X)	(X)	(X)
Norwegian township, Schuylkill County	2,310	2,172	1,938	6.4	1,017	894	767	13.8
Norwich township, McKean County	583	633	593	-7.9	604	587	562	2.9
Norwood borough, Delaware County	5,890	5,985	6,162	-1.6	2,334	2,363	2,267	-1.2
Nottingham township, Washington County	3,036	2,522	2,303	20.4	1,308	1,003	844	30.4
Noxen CDP, Wyoming County	633	(X)	(X)	(X)	285	(X)	(X)	(X)
Noxen township, Wyoming County	902	951	944	-5.2	427	419	374	1.9
Noyes township, Clinton County	357	419	463	-14.8	373	368	366	1.4
Nuangola borough, Luzerne County	679	671	701	1.2	400	370	389	8.1
Numidia CDP, Columbia County	244	254	(X)	-3.9	116	113	(X)	2.7
Nuremberg CDP	434	231	(X)	87.9	227	108	(X)	110.2
Luzerne County	92	(X)	(X)	(X)	51	(X)	(X)	(X)
Schuylkill County	342	231	(X)	48.1	176	108	(X)	63.0
Oakdale borough, Allegheny County	1,459	1,551	1,752	-5.9	641	640	665	0.2
Oak Hills CDP, Butler County	2,333	2,335	2,245	-0.1	1,102	973	867	13.3
Oakland township, Butler County	2,987	3,074	2,820	-2.8	1,209	1,168	973	3.5
Oakland CDP, Cambria County	1,578	(X)	(X)	(X)	806	(X)	(X)	(X)
Oakland CDP, Lawrence County	1,569	1,516	1,766	3.5	692	656	685	5.5
Oakland borough, Susquehanna County	616	622	641	-1.0	256	248	260	3.2
Oakland township, Susquehanna County	564	550	544	2.5	285	281	274	1.4
Oakland township, Venango County	1,504	1,565	1,527	-3.9	658	631	576	4.3
Oakmont borough, Allegheny County	6,303	6,911	6,961	-8.8	3,233	3,269	3,177	-1.1
Oakwood CDP, Lawrence County	2,270	2,249	2,541	0.9	1,022	978	1,026	4.5
Oberlin CDP, Dauphin County	588	(X)	(X)	(X)	234	(X)	(X)	(X)
Ogle township, Somerset County	501	588	597	-14.8	233	251	216	-7.2
O'Hara township, Allegheny County	8,407	8,856	9,096	-5.1	3,663	3,381	3,377	8.3
Ohio township, Allegheny County	4,757	3,086	2,459	54.1	1,987	1,177	850	68.8
Ohioville borough, Fayette County	59	77	81	-23.4	38	44	50	-13.6
Ohioville borough, Beaver County	3,533	3,759	3,865	-6.0	1,507	1,439	1,396	4.7
Oil City city, Venango County	10,557	11,504	11,949	-8.2	5,058	5,276	5,449	-4.1
Oil Creek township, Crawford County	1,877	1,880	2,070	-0.2	920	844	853	9.0
Oil Creek township, Venango County	854	840	915	1.7	420	389	400	8.0
Oklahoma CDP, Clearfield County	782	(X)	(X)	(X)	350	(X)	(X)	(X)
Oklahoma borough, Westmoreland County	809	915	977	-11.6	385	390	406	-1.3
Old Forge borough, Lackawanna County	8,313	8,798	8,834	-5.5	4,040	3,981	3,798	1.5
Old Lycoming township, Lycoming County	4,938	5,508	5,526	-10.3	2,235	2,369	2,250	-5.7
Old Orchard CDP, Northampton County	2,434	2,443	2,598	-0.4	945	940	935	0.5
Oley CDP, Berks County	1,282	(X)	(X)	(X)	555	(X)	(X)	(X)
Oley township, Berks County	3,620	3,583	3,362	1.0	1,532	1,425	1,281	7.5
Oliver CDP, Fayette County	2,535	2,925	3,271	-13.3	1,185	1,375	1,416	-13.8
Oliver township, Jefferson County	1,083	1,129	1,119	-4.1	544	518	476	5.0
Oliver township, Mifflin County	2,175	2,060	1,822	5.6	994	962	760	3.3
Oliver township, Perry County	1,931	2,061	2,039	-6.3	886	858	798	3.3
Olyphant borough, Lackawanna County	5,151	4,995	5,222	3.1	2,521	2,388	2,229	5.6
Oneida township, Huntingdon County	1,077	1,129	1,085	-4.6	517	511	502	1.2
Oneida CDP, Schuylkill County	200	219	(X)	-8.7	127	135	(X)	-5.9
Ontelaunee township, Berks County	1,646	1,217	1,359	35.3	680	555	627	22.5
Orange township, Columbia County	1,257	1,148	1,043	9.5	542	532	395	1.9
Orangeville borough, Columbia County	508	500	504	1.6	175	158	153	10.8
Orbisonia borough, Huntingdon County	428	425	447	0.7	242	217	204	11.5
Orchard Hills CDP, Armstrong County	1,952	2,152	2,019	-9.3	881	901	883	-2.2
Oregon township, Wayne County	781	745	608	4.8	382	354	297	7.9
Oreland CDP, Montgomery County	5,678	5,509	5,695	3.1	2,188	2,115	2,120	3.5
Orrstown borough, Franklin County	262	231	220	13.4	108	85	86	27.1

Table 9.

Population and Housing Units: 1990 to 2010; and Area Measurements and Density: 2010—Con.

[For information concerning historical counts and geographic change, see "User Notes." For information on confidentiality, nonsampling error, and definitions, see Appendixes]

Area measurements in square miles		Average per square mile of land		State Place and [in Selected States] County Subdivision
Total area	Land area	Population density	Housing unit density	
23.53	23.19	480.5	199.8	North Middleton township, Cumberland County
19.83	19.66	79.2	32.8	Northmoreland township, Wyoming County
22.85	22.76	106.8	39.4	North Newton township, Cumberland County
0.76	0.76	868.4	376.3	North Philipsburg CDP, Centre County
21.07	20.77	264.2	111.3	North Sewickley township, Beaver County
26.16	18.75	75.2	104.3	North Shenango township, Crawford County
27.40	27.26	491.9	208.7	North Strabane township, Washington County
8.96	8.74	129.5	68.3	North Towanda township, Bradford County
1.51	1.51	2,519.2	1,217.9	Northumberland borough, Northumberland County
39.03	39.02	326.2	149.3	North Union township, Fayette County
20.76	20.72	71.2	38.4	North Union township, Schuylkill County
0.64	0.61	732.8	400.0	North Vandergrift CDP, Armstrong County
8.19	8.02	1,275.4	650.7	North Versailles township, Allegheny County
0.59	0.59	5,472.9	2,284.7	North Wales borough, Montgomery County
8.24	8.20	235.9	103.3	North Warren CDP, Warren County
5.00	5.00	1,789.8	745.4	Northwest Harborcreek CDP, Erie County
28.55	28.06	559.6	213.8	North Whitehall township, Lehigh County
0.53	0.53	558.5	245.3	Northwood CDP, Blair County
21.07	21.07	125.5	52.3	North Woodbury township, Blair County
0.31	0.30	6,380.0	2,776.7	North York borough, York County
1.79	1.79	529.6	236.9	Norvelt CDP, Westmoreland County
5.88	5.87	393.5	173.3	Norwegian township, Schuylkill County
95.53	95.33	6.1	6.3	Norwich township, McKean County
0.81	0.78	7,551.3	2,992.3	Norwood borough, Delaware County
20.29	20.29	149.6	64.5	Nottingham township, Washington County
1.99	1.98	319.7	143.9	Noxen CDP, Wyoming County
28.75	28.71	31.4	14.9	Noxen township, Wyoming County
89.97	88.81	4.0	4.2	Noyes township, Clinton County
1.21	1.05	646.7	381.0	Nuangola borough, Luzerne County
1.06	1.05	232.4	110.5	Numidia CDP, Columbia County
0.60	0.60	723.3	378.3	Nuremberg CDP
0.23	0.23	400.0	221.7	Luzerne County
0.36	0.36	950.0	488.9	Schuylkill County
0.47	0.47	3,104.3	1,363.8	Oakdale borough, Allegheny County
3.35	3.35	696.4	329.0	Oak Hills CDP, Butler County
24.01	23.68	126.1	51.1	Oakland township, Butler County
1.42	1.42	1,111.3	567.6	Oakland CDP, Cambria County
0.93	0.92	1,705.4	752.2	Oakland CDP, Lawrence County
0.50	0.45	1,368.9	568.9	Oakland borough, Susquehanna County
16.74	16.45	34.3	17.3	Oakland township, Susquehanna County
28.98	28.80	52.2	22.8	Oakland township, Venango County
1.77	1.59	3,964.2	2,033.3	Oakmont borough, Allegheny County
2.68	2.63	863.1	388.6	Oakwood CDP, Lawrence County
0.13	0.13	4,523.1	1,800.0	Oberlin CDP, Dauphin County
34.58	34.57	14.5	6.7	Ogle township, Somerset County
7.37	7.02	1,197.6	521.8	O'Hara township, Allegheny County
6.86	6.86	693.4	289.7	Ohio township, Allegheny County
0.50	0.42	140.5	90.5	Ohiopyle borough, Fayette County
23.69	23.34	151.4	64.6	Ohioville borough, Beaver County
4.84	4.49	2,351.2	1,126.5	Oil City city, Venango County
32.20	32.20	58.3	28.6	Oil Creek township, Crawford County
23.03	23.03	37.1	18.2	Oil Creek township, Venango County
0.77	0.77	1,015.6	454.5	Oklahoma CDP, Clearfield County
0.64	0.61	1,326.2	631.1	Oklahoma borough, Westmoreland County
3.41	3.41	2,437.8	1,184.8	Old Forge borough, Lackawanna County
9.44	9.38	526.4	238.3	Old Lycoming township, Lycoming County
0.69	0.69	3,527.5	1,369.6	Old Orchard CDP, Northampton County
1.24	1.23	1,042.3	451.2	Oley CDP, Berks County
24.09	23.90	151.5	64.1	Oley township, Berks County
2.22	2.22	1,141.9	533.8	Oliver CDP, Fayette County
30.12	30.02	36.1	18.1	Oliver township, Jefferson County
35.49	34.99	62.2	28.4	Oliver township, Mifflin County
8.53	8.23	234.6	107.7	Oliver township, Perry County
5.50	5.44	946.9	463.4	Olyphant borough, Lackawanna County
17.57	17.55	61.4	29.5	Oneida township, Huntingdon County
0.18	0.18	1,111.1	705.6	Oneida CDP, Schuylkill County
9.36	8.72	188.8	78.0	Ontelaunee township, Berks County
13.03	12.87	97.7	42.1	Orange township, Columbia County
0.45	0.45	1,128.9	388.9	Orangeville borough, Columbia County
0.10	0.10	4,280.0	2,420.0	Orbisonia borough, Huntingdon County
3.97	3.95	494.2	223.0	Orchard Hills CDP, Armstrong County
17.97	17.70	44.1	21.6	Oregon township, Wayne County
1.46	1.46	3,889.0	1,498.6	Oreland CDP, Montgomery County
0.06	0.06	4,366.7	1,800.0	Orrstown borough, Franklin County

Table 9.

Population and Housing Units: 1990 to 2010; and Area Measurements and Density: 2010—Con.

[For information concerning historical counts and geographic change, see "User Notes." For information on confidentiality, nonsampling error, and definitions, see Appendixes]

State Place and [in Selected States] County Subdivision	Population				Housing units			
	2010	2000	1990	Percent change 2000 to 2010	2010	2000	1990	Percent change 2000 to 2010
Orrtanna CDP, Adams County	173	169	(X)	2.4	75	71	(X)	5.6
Orviston CDP, Centre County	95	(X)	(X)	(X)	81	(X)	(X)	(X)
Orwell township, Bradford County	1,159	1,097	1,107	5.7	510	462	439	10.4
Orwigsburg borough, Schuylkill County	3,099	3,106	2,780	-0.2	1,290	1,217	1,162	6.0
Orwin CDP, Schuylkill County	314	(X)	(X)	(X)	137	(X)	(X)	(X)
Osceola township, Tioga County	659	700	772	-5.9	301	297	297	1.3
Osceola Mills borough, Clearfield County	1,141	1,249	1,310	-8.6	535	581	539	-7.9
Oswayo borough, Potter County	139	159	156	-12.6	80	71	82	12.7
Oswayo township, Potter County	278	251	214	10.8	189	193	167	-2.1
Otter Creek township, Mercer County	589	611	583	-3.6	245	246	232	-0.4
Otto township, McKean County	1,556	1,738	1,820	-10.5	691	742	759	-6.9
Oval CDP, Lycoming County	361	(X)	(X)	(X)	142	(X)	(X)	(X)
Overfield township, Wyoming County	1,666	1,532	1,466	8.7	970	852	887	13.8
Overton township, Bradford County	247	187	157	32.1	297	266	249	11.7
Oxford township, Adams County	5,517	4,876	3,437	13.1	2,106	1,753	1,144	20.1
Oxford borough, Chester County	5,077	4,315	3,769	17.7	1,980	1,825	1,613	8.5
Packer township, Carbon County	998	986	918	1.2	440	407	356	8.1
Paint township, Clarion County	1,699	1,778	1,730	-4.4	788	758	702	4.0
Paint borough, Somerset County	1,023	1,103	1,091	-7.3	466	432	386	7.9
Paint township, Somerset County	3,149	3,300	3,491	-4.6	1,439	1,386	1,362	3.8
Palmdale CDP, Dauphin County	1,308	(X)	(X)	(X)	593	(X)	(X)	(X)
Palmer township, Northampton County	20,691	16,809	14,965	23.1	8,366	6,865	5,647	21.9
Palmer Heights CDP, Northampton County	3,762	3,612	3,960	4.2	1,475	1,428	1,459	3.3
Palmerton borough, Carbon County	5,414	5,248	5,394	3.2	2,436	2,365	2,254	3.0
Palmyra borough, Lebanon County	7,320	7,096	6,910	3.2	3,444	3,363	3,120	2.4
Palmyra township, Pike County	3,312	3,145	1,976	5.3	4,088	3,838	3,911	6.5
Palmyra township, Wayne County	1,339	1,127	905	18.8	689	576	520	19.6
Palo Alto borough, Schuylkill County	1,032	1,052	1,192	-1.9	475	478	485	-0.6
Paoli CDP, Chester County	5,575	5,425	5,603	2.8	2,596	2,468	2,229	5.2
Paradise CDP, Lancaster County	1,129	1,028	1,043	9.8	428	386	374	10.9
Paradise township, Lancaster County	5,131	4,698	4,430	9.2	1,725	1,600	1,436	7.8
Paradise township, Monroe County	3,186	2,671	2,251	19.3	1,530	1,306	1,317	17.2
Paradise township, York County	3,766	3,600	3,180	4.6	1,448	1,359	1,123	6.5
Pardeesville CDP, Luzerne County	572	(X)	(X)	(X)	256	(X)	(X)	(X)
Paris CDP, Washington County	732	(X)	(X)	(X)	314	(X)	(X)	(X)
Park Crest CDP, Schuylkill County	542	(X)	(X)	(X)	246	(X)	(X)	(X)
Parker city, Armstrong County	840	799	853	5.1	400	356	349	12.4
Parker township, Butler County	632	700	601	-9.7	300	297	267	1.0
Parquesburg borough, Chester County	3,593	3,373	2,981	6.5	1,506	1,321	1,155	14.0
Park Forest Village CDP, Centre County	9,660	8,830	6,703	9.4	4,029	3,473	2,656	16.0
Parks township, Armstrong County	2,744	2,754	2,739	-0.4	1,268	1,186	1,146	6.9
Parkside borough, Delaware County	2,328	2,267	2,369	2.7	912	918	956	-0.7
Parkville CDP, York County	6,706	6,593	6,014	1.7	2,809	2,751	2,454	2.1
Parryville borough, Carbon County	525	478	488	9.8	270	222	202	21.6
Patterson township, Beaver County	3,029	3,197	3,074	-5.3	1,483	1,332	1,331	11.3
Patterson Heights borough, Beaver County	636	670	576	-5.1	275	268	234	2.6
Patton borough, Cambria County	1,769	2,023	2,206	-12.6	905	980	961	-7.7
Patton township, Centre County	15,311	11,420	9,971	34.1	7,306	4,974	4,335	46.9
Paupack township, Wayne County	3,828	2,959	1,696	29.4	4,030	3,398	3,164	18.6
Pavia township, Bedford County	295	325	296	-9.2	180	191	159	-5.8
Paxtang borough, Dauphin County	1,561	1,570	1,599	-0.6	698	703	706	-0.7
Paxtonia CDP, Dauphin County	5,412	5,254	4,862	3.0	2,304	2,188	2,032	5.3
Paxtonville CDP, Snyder County	265	221	(X)	19.9	115	97	(X)	18.6
Peach Bottom township, York County	4,813	4,412	3,444	9.1	2,042	1,852	1,606	10.3
Pen Argyl borough, Northampton County	3,595	3,615	3,492	-0.6	1,490	1,506	1,438	-1.1
Penbrook borough, Dauphin County	3,008	3,044	2,791	-1.2	1,393	1,398	1,305	-0.4
Pen Mar CDP, Franklin County	929	(X)	(X)	(X)	377	(X)	(X)	(X)
Penn township, Berks County	1,949	1,993	1,831	-2.2	779	744	642	4.7
Penn township, Butler County	5,071	5,210	5,080	-2.7	2,086	1,980	1,829	5.4
Penn township, Centre County	1,181	1,044	935	13.1	699	533	445	31.1
Penn township, Chester County	5,364	2,812	2,257	90.8	2,297	1,093	848	110.2
Penn township, Clearfield County	1,264	1,326	1,372	-4.7	587	568	548	3.3
Penn township, Cumberland County	2,924	2,807	2,425	4.2	1,131	996	848	13.6
Penn township, Huntingdon County	1,077	1,054	956	2.2	880	666	638	32.1
Penn township, Lancaster County	8,789	7,312	6,760	20.2	3,485	2,671	2,335	30.5
Penn township, Lycoming County	960	900	788	6.7	461	420	345	9.8
Penn township, Perry County	3,225	3,013	3,283	7.0	1,347	1,242	1,260	8.5
Penn township, Snyder County	4,324	3,781	3,208	14.4	1,668	1,270	962	31.3
Penn borough, Westmoreland County	475	460	511	3.3	203	187	203	8.6
Penn township, Westmoreland County	20,005	19,670	15,945	1.7	7,894	7,124	5,640	10.8
Penn township, York County	15,612	14,592	11,658	7.0	6,310	5,643	4,540	11.8
Penndel borough, Bucks County	2,328	2,420	2,703	-3.8	964	927	988	4.0
Penn Estates CDP, Monroe County	4,493	(X)	(X)	(X)	1,739	(X)	(X)	(X)
Penn Forest township, Carbon County	9,581	5,439	2,895	76.2	6,676	4,806	3,484	38.9

Table 9.

Population and Housing Units: 1990 to 2010; and Area Measurements and Density: 2010—Con.

[For information concerning historical counts and geographic change, see "User Notes." For information on confidentiality, nonsampling error, and definitions, see Appendixes]

Area measurements in square miles		Average per square mile of land		State Place and [in Selected States] County Subdivision
Total area	Land area	Population density	Housing unit density	
0.19	0.19	910.5	394.7	Orrtanna CDP, Adams County
0.11	0.11	863.6	736.4	Orviston CDP, Centre County
32.43	32.16	36.0	15.9	Orwell township, Bradford County
2.17	2.17	1,428.1	594.5	Orwigsburg borough, Schuylkill County
0.61	0.61	514.8	224.6	Orwin CDP, Schuylkill County
13.58	13.58	48.5	22.2	Osceola township, Tioga County
0.33	0.33	3,457.6	1,621.2	Osceola Mills borough, Clearfield County
1.38	1.38	100.7	58.0	Oswayo borough, Potter County
37.27	37.26	7.5	5.1	Oswayo township, Potter County
11.82	11.82	49.8	20.7	Otter Creek township, Mercer County
34.43	34.40	45.2	20.1	Otto township, McKean County
1.10	1.10	328.2	129.1	Oval CDP, Lycoming County
10.26	9.94	167.6	97.6	Overfield township, Wyoming County
46.97	46.74	5.3	6.4	Overton township, Bradford County
9.73	9.48	582.0	222.2	Oxford township, Adams County
1.97	1.97	2,577.2	1,005.1	Oxford borough, Chester County
27.93	27.93	35.7	15.8	Packer township, Carbon County
20.68	20.33	83.6	38.8	Paint township, Clarion County
0.35	0.35	2,922.9	1,331.4	Paint borough, Somerset County
32.38	32.24	97.7	44.6	Paint township, Somerset County
1.49	1.49	877.9	398.0	Palmdale CDP, Dauphin County
10.85	10.75	1,924.7	778.2	Palmer township, Northampton County
1.20	1.20	3,135.0	1,229.2	Palmer Heights CDP, Northampton County
2.53	2.48	2,183.1	982.3	Palmerton borough, Carbon County
1.93	1.93	3,792.7	1,784.5	Palmyra borough, Lebanon County
39.55	34.14	97.0	119.7	Palmyra township, Pike County
16.34	15.90	84.2	43.3	Palmyra township, Wayne County
1.04	1.04	992.3	456.7	Palo Alto borough, Schuylkill County
1.97	1.97	2,829.9	1,317.8	Paoli CDP, Chester County
1.18	1.16	973.3	369.0	Paradise CDP, Lancaster County
18.71	18.60	275.9	92.7	Paradise township, Lancaster County
21.38	21.29	149.6	71.9	Paradise township, Monroe County
20.25	20.24	186.1	71.5	Paradise township, York County
0.65	0.65	880.0	393.8	Pardeesville CDP, Luzerne County
2.11	2.11	346.9	148.8	Paris CDP, Washington County
0.71	0.71	763.4	346.5	Park Crest CDP, Schuylkill County
0.96	0.96	875.0	416.7	Parker city, Armstrong County
22.94	22.94	27.6	13.1	Parker township, Butler County
1.27	1.27	2,829.1	1,185.8	Parquesburg borough, Chester County
2.45	2.45	3,942.9	1,644.5	Park Forest Village CDP, Centre County
14.20	14.04	195.4	90.3	Parks township, Armstrong County
0.21	0.21	11,085.7	4,342.9	Parkside borough, Delaware County
2.91	2.91	2,304.5	965.3	Parkville CDP, York County
1.63	1.61	326.1	167.7	Parryville borough, Carbon County
1.64	1.64	1,847.0	904.3	Patterson township, Beaver County
0.24	0.23	2,765.2	1,195.7	Patterson Heights borough, Beaver County
0.88	0.88	2,010.2	1,028.4	Patton borough, Cambria County
24.55	24.53	624.2	297.8	Patton township, Centre County
33.14	28.01	136.7	143.9	Paupack township, Wayne County
22.15	22.14	13.3	8.1	Pavia township, Bedford County
0.41	0.41	3,807.3	1,702.4	Paxtang borough, Dauphin County
2.31	2.31	2,342.9	997.4	Paxtonia CDP, Dauphin County
0.87	0.87	304.6	132.2	Paxtonville CDP, Snyder County
29.76	29.21	164.8	69.9	Peach Bottom township, York County
1.39	1.34	2,682.8	1,111.9	Pen Argyl borough, Northampton County
0.45	0.45	6,684.4	3,095.6	Penbrook borough, Dauphin County
0.75	0.74	1,255.4	509.5	Pen Mar CDP, Franklin County
18.98	18.49	105.4	42.1	Penn township, Berks County
24.29	24.27	208.9	85.9	Penn township, Butler County
28.38	28.36	41.6	24.6	Penn township, Centre County
9.65	9.60	558.8	239.3	Penn township, Chester County
24.23	24.12	52.4	24.3	Penn township, Clearfield County
29.63	29.56	98.9	38.3	Penn township, Cumberland County
34.59	28.65	37.6	30.7	Penn township, Huntingdon County
29.71	29.58	297.1	117.8	Penn township, Lancaster County
26.59	26.28	36.5	17.5	Penn township, Lycoming County
21.48	21.19	152.2	63.6	Penn township, Perry County
17.83	17.58	246.0	94.9	Penn township, Snyder County
0.16	0.16	2,968.8	1,268.8	Penn borough, Westmoreland County
30.76	30.76	650.4	256.6	Penn township, Westmoreland County
13.10	12.94	1,206.5	487.6	Penn township, York County
0.42	0.42	5,542.9	2,295.2	Penndel borough, Bucks County
2.06	2.02	2,224.3	860.9	Penn Estates CDP, Monroe County
74.85	73.81	129.8	90.4	Penn Forest township, Carbon County

Table 9.

Population and Housing Units: 1990 to 2010; and Area Measurements and Density: 2010—Con.

[For information concerning historical counts and geographic change, see "User Notes." For information on confidentiality, nonsampling error, and definitions, see Appendixes]

State Place and [in Selected States] County Subdivision	Population				Housing units			
	2010	2000	1990	Percent change 2000 to 2010	2010	2000	1990	Percent change 2000 to 2010
Penn Hills township, Allegheny County	42,329	46,809	51,479	-9.6	20,342	20,355	20,467	-0.1
Penn Lake Park borough, Luzerne County	308	269	242	14.5	254	222	206	14.4
Pennsburg borough, Montgomery County	3,843	2,732	2,460	40.7	1,317	1,078	912	22.2
Pennsbury township, Chester County	3,604	3,500	3,326	3.0	1,550	1,438	1,141	7.8
Pennsbury Village borough, Allegheny County	661	738	774	-10.4	493	500	501	-1.4
Penns Creek CDP, Snyder County	715	668	(X)	7.0	237	231	(X)	2.6
Pennside CDP, Berks County	4,215	(X)	(X)	(X)	1,875	(X)	(X)	(X)
Penn State Erie (Behrend) CDP, Erie County	1,629	(X)	(X)	(X)	5	(X)	(X)	(X)
Pennville CDP, York County	1,947	1,964	1,559	-0.9	835	682	597	22.4
Pennwyn CDP, Berks County	780	(X)	(X)	(X)	340	(X)	(X)	(X)
Penn Wynne CDP, Montgomery County	5,697	5,382	5,807	5.9	2,319	2,113	2,289	9.7
Penryn CDP, Lancaster County	1,024	(X)	(X)	(X)	383	(X)	(X)	(X)
Pequea township, Lancaster County	4,605	4,358	4,512	5.7	1,734	1,626	1,600	6.6
Perkasie borough, Bucks County	8,511	8,828	7,878	-3.6	3,396	3,378	3,089	0.5
Perkiomen township, Montgomery County	9,139	7,093	3,200	28.8	3,107	2,556	1,240	21.6
Perry township, Armstrong County	352	404	322	-12.9	277	263	258	5.3
Perry township, Berks County	2,417	2,517	2,516	-4.0	1,029	1,017	934	1.2
Perry township, Clarion County	947	1,064	1,076	-11.0	517	539	517	-4.1
Perry township, Fayette County	2,552	2,786	2,817	-8.4	1,211	1,245	1,117	-2.7
Perry township, Greene County	1,521	1,720	1,719	-11.6	716	771	723	-7.1
Perry township, Jefferson County	1,226	1,289	1,293	-4.9	550	557	525	-1.3
Perry township, Lawrence County	1,938	1,930	1,841	0.4	825	772	700	6.9
Perry township, Mercer County	1,453	1,471	1,468	-1.2	859	627	593	37.0
Perry township, Snyder County	2,183	1,973	1,873	10.6	847	729	664	16.2
Perryopolis borough, Fayette County	1,784	1,764	1,833	1.1	860	831	797	3.5
Peters township, Franklin County	4,430	4,251	4,090	4.2	1,858	1,718	1,628	8.1
Peters township, Washington County	21,213	17,566	14,467	20.8	7,559	6,221	5,105	21.5
Petersburg borough, Huntingdon County	480	455	469	5.5	194	193	186	0.5
Petrolia borough, Butler County	212	218	292	-2.8	100	99	133	1.0
Philadelphia city, Philadelphia County	1,526,006	1,517,550	1,585,577	0.6	670,171	661,958	674,899	1.2
Philipsburg borough, Centre County	2,770	3,056	3,035	-9.4	1,512	1,527	1,523	-1.0
Phoenixville borough, Chester County	16,440	14,788	15,066	11.2	7,699	6,793	6,623	13.3
Piatt township, Lycoming County	1,180	1,259	1,097	-6.3	495	511	459	-3.1
Picture Rocks borough, Lycoming County	678	693	660	-2.2	282	288	259	-2.1
Pike township, Berks County	1,723	1,677	1,359	2.7	682	627	516	8.8
Pike township, Bradford County	671	657	684	2.1	320	305	331	4.9
Pike township, Clearfield County	2,311	2,309	2,044	0.1	1,064	930	769	14.4
Pike township, Potter County	324	292	252	11.0	302	266	251	13.5
Pikes Creek CDP, Luzerne County	269	(X)	(X)	(X)	128	(X)	(X)	(X)
Pillow borough, Dauphin County	298	304	341	-2.0	138	139	137	-0.7
Pine township, Allegheny County	11,497	7,683	4,048	49.6	4,122	2,500	1,514	64.9
Pine township, Armstrong County	412	499	534	-17.4	212	284	286	-25.4
Pine township, Clearfield County	60	77	43	-22.1	117	117	99	-
Pine township, Columbia County	1,046	1,092	990	-4.2	511	483	420	5.8
Pine township, Crawford County	462	531	455	-13.0	406	397	387	2.3
Pine township, Indiana County	2,033	2,140	2,172	-5.0	862	894	878	-3.6
Pine township, Lycoming County	294	329	290	-10.6	399	397	359	0.5
Pine township, Mercer County	5,150	4,493	4,193	14.6	1,945	1,619	1,509	20.1
Pine Creek township, Clinton County	3,215	3,184	3,188	1.0	1,464	1,379	1,251	6.2
Pine Creek township, Jefferson County	1,352	1,369	1,413	-1.2	572	477	473	19.9
Pine Glen CDP, Centre County	190	210	(X)	-9.5	77	105	(X)	-26.7
Pine Grove borough, Schuylkill County	2,186	2,154	2,118	1.5	996	937	908	6.3
Pine Grove township, Schuylkill County	4,123	3,930	3,699	4.9	1,816	1,696	1,473	7.1
Pinegrove township, Venango County	1,354	1,338	1,395	1.2	583	576	559	1.2
Pine Grove township, Warren County	2,695	2,712	2,756	-0.6	1,270	1,193	1,101	6.5
Pine Grove Mills CDP, Centre County	1,502	1,141	1,129	31.6	639	489	431	30.7
Pine Ridge CDP, Pike County	2,707	(X)	(X)	(X)	1,121	(X)	(X)	(X)
Piney township, Clarion County	453	516	515	-12.2	185	162	155	14.2
Pitcairn borough, Allegheny County	3,294	3,689	4,087	-10.7	1,866	1,901	1,917	-1.8
Pittsburgh city, Allegheny County	305,704	334,563	369,879	-8.6	156,165	163,366	170,159	-4.4
Pittsfield township, Warren County	1,405	1,519	1,543	-7.5	787	766	657	2.7
Pittston city, Luzerne County	7,739	8,104	9,389	-4.5	3,907	3,902	4,029	0.1
Pittston township, Luzerne County	3,368	3,450	2,725	-2.4	1,422	1,437	1,022	-1.0
Plainfield CDP, Cumberland County	399	376	(X)	6.1	173	162	(X)	6.8
Plainfield township, Northampton County	6,138	5,668	5,444	8.3	2,482	2,191	2,051	13.3
Plain Grove township, Lawrence County	813	854	791	-4.8	354	351	347	0.9
Plains CDP, Luzerne County	4,335	(X)	(X)	(X)	2,203	(X)	(X)	(X)
Plains township, Luzerne County	9,961	10,906	10,999	-8.7	4,773	5,007	4,382	-4.7
Platea borough, Erie County	430	474	467	-9.3	179	184	164	-2.7
Pleasant township, Warren County	2,444	2,528	2,663	-3.3	1,351	1,238	1,297	9.1
Pleasant Gap CDP, Centre County	2,879	1,611	1,699	78.7	1,238	749	724	65.3
Pleasant Hill CDP, Lebanon County	2,643	2,301	1,659	14.9	1,078	982	704	9.8
Pleasant Hills borough, Allegheny County	8,268	8,397	8,884	-1.5	3,724	3,572	3,515	4.3
Pleasant Valley township, Potter County	86	80	78	7.5	78	84	74	-7.1

Table 9.

Population and Housing Units: 1990 to 2010; and Area Measurements and Density: 2010—Con.

[For information concerning historical counts and geographic change, see "User Notes." For information on confidentiality, nonsampling error, and definitions, see Appendixes]

Area measurements in square miles		Average per square mile of land		State Place and [in Selected States] County Subdivision
Total area	Land area	Population density	Housing unit density	
19.36	19.12	2,213.9	1,063.9	Penn Hills township, Allegheny County
1.63	1.55	198.7	163.9	Penn Lake Park borough, Luzerne County
0.80	0.80	4,803.8	1,646.3	Pennsburg borough, Montgomery County
10.06	9.92	363.3	156.3	Pennsbury township, Chester County
0.08	0.08	8,262.5	6,162.5	Pennsbury Village borough, Allegheny County
0.75	0.73	979.5	324.7	Penns Creek CDP, Snyder County
0.93	0.92	4,581.5	2,038.0	Pennside CDP, Berks County
0.79	0.78	2,088.5	6.4	Penn State Erie (Behrend) CDP, Erie County
0.73	0.73	2,667.1	1,143.8	Pennville CDP, York County
0.53	0.53	1,471.7	641.5	Pennwyn CDP, Berks County
1.06	1.06	5,374.5	2,187.7	Penn Wynne CDP, Montgomery County
1.90	1.89	541.8	202.6	Penryn CDP, Lancaster County
13.61	13.42	343.1	129.2	Pequea township, Lancaster County
2.56	2.54	3,350.8	1,337.0	Perkasie borough, Bucks County
4.93	4.86	1,880.5	639.3	Perkiomen township, Montgomery County
15.02	15.02	23.4	18.4	Perry township, Armstrong County
18.17	18.01	134.2	57.1	Perry township, Berks County
30.14	28.81	32.9	17.9	Perry township, Clarion County
20.68	20.24	126.1	59.8	Perry township, Fayette County
30.24	30.23	50.3	23.7	Perry township, Greene County
28.73	28.43	43.1	19.3	Perry township, Jefferson County
18.57	18.38	105.4	44.9	Perry township, Lawrence County
18.01	18.00	80.7	47.7	Perry township, Mercer County
26.41	26.30	83.0	32.2	Perry township, Snyder County
1.53	1.53	1,166.0	562.1	Perryopolis borough, Fayette County
55.85	55.81	79.4	33.3	Peters township, Franklin County
19.73	19.55	1,085.1	386.6	Peters township, Washington County
0.33	0.33	1,454.5	587.9	Petersburg borough, Huntingdon County
0.40	0.40	530.0	250.0	Petrolia borough, Butler County
142.71	134.10	11,379.6	4,997.5	Philadelphia city, Philadelphia County
0.88	0.87	3,183.9	1,737.9	Philipsburg borough, Centre County
3.72	3.51	4,683.8	2,193.4	Phoenixville borough, Chester County
10.09	9.77	120.8	50.7	Piatt township, Lycoming County
1.00	0.97	699.0	290.7	Picture Rocks borough, Lycoming County
14.02	13.99	123.2	48.7	Pike township, Berks County
27.67	27.49	24.4	11.6	Pike township, Bradford County
42.76	41.84	55.2	25.4	Pike township, Clearfield County
36.62	36.62	8.8	8.2	Pike township, Potter County
1.26	1.26	213.5	101.6	Pikes Creek CDP, Luzerne County
0.49	0.49	608.2	281.6	Pillow borough, Dauphin County
16.98	16.96	677.9	243.0	Pine township, Allegheny County
4.60	4.34	94.9	48.8	Pine township, Armstrong County
31.88	31.87	1.9	3.7	Pine township, Clearfield County
26.49	26.43	39.6	19.3	Pine township, Columbia County
12.60	6.52	70.9	62.3	Pine township, Crawford County
31.05	31.03	65.5	27.8	Pine township, Indiana County
75.07	74.74	3.9	5.3	Pine township, Lycoming County
25.68	25.41	202.7	76.5	Pine township, Mercer County
14.91	14.41	223.1	101.6	Pine Creek township, Clinton County
28.60	28.32	47.7	20.2	Pine Creek township, Jefferson County
0.18	0.18	1,055.6	427.8	Pine Glen CDP, Centre County
1.06	1.06	2,062.3	939.6	Pine Grove borough, Schuylkill County
37.96	37.80	109.1	48.0	Pine Grove township, Schuylkill County
37.02	37.02	36.6	15.7	Pinegrove township, Venango County
39.90	39.65	68.0	32.0	Pine Grove township, Warren County
2.50	2.50	600.8	255.6	Pine Grove Mills CDP, Centre County
2.39	2.37	1,142.2	473.0	Pine Ridge CDP, Pike County
17.98	17.77	25.5	10.4	Piney township, Clarion County
0.51	0.51	6,458.8	3,658.8	Pitcairn borough, Allegheny County
58.34	55.37	5,521.1	2,820.4	Pittsburgh city, Allegheny County
55.65	55.65	25.2	14.1	Pittsfield township, Warren County
1.71	1.55	4,992.9	2,520.6	Pittston city, Luzerne County
13.79	13.77	244.6	103.3	Pittston township, Luzerne County
0.65	0.65	613.8	266.2	Plainfield CDP, Cumberland County
24.98	24.76	247.9	100.2	Plainfield township, Northampton County
17.93	17.81	45.6	19.9	Plain Grove township, Lawrence County
1.28	1.28	3,386.7	1,721.1	Plains CDP, Luzerne County
13.16	12.91	771.6	369.7	Plains township, Luzerne County
3.34	3.34	128.7	53.6	Platea borough, Erie County
34.54	33.69	72.5	40.1	Pleasant township, Warren County
1.63	1.63	1,766.3	759.5	Pleasant Gap CDP, Centre County
0.75	0.74	3,571.6	1,456.8	Pleasant Hill CDP, Lebanon County
2.78	2.78	2,974.1	1,339.6	Pleasant Hills borough, Allegheny County
19.62	19.62	4.4	4.0	Pleasant Valley township, Potter County

Table 9.

Population and Housing Units: 1990 to 2010; and Area Measurements and Density: 2010—Con.

[For information concerning historical counts and geographic change, see "User Notes." For information on confidentiality, nonsampling error, and definitions, see Appendixes]

State Place and [in Selected States] County Subdivision	Population				Housing units			
	2010	2000	1990	Percent change 2000 to 2010	2010	2000	1990	Percent change 2000 to 2010
Pleasant View CDP, Armstrong County	780	(X)	(X)	(X)	380	(X)	(X)	(X)
Pleasantville borough, Bedford County	198	211	215	-6.2	86	87	85	-1.1
Pleasantville borough, Venango County	892	850	991	4.9	387	369	371	4.9
Plum borough, Allegheny County	27,126	26,940	25,609	0.7	11,494	10,624	9,289	8.2
Plum township, Venango County	1,056	1,060	1,031	-0.4	511	461	453	10.8
Plumcreek township, Armstrong County	2,375	2,304	2,400	3.1	1,025	935	867	9.6
Plumstead township, Bucks County	12,442	11,409	6,289	9.1	4,465	4,103	2,295	8.8
Plumsteadville CDP, Bucks County	2,637	(X)	(X)	(X)	846	(X)	(X)	(X)
Plumville borough, Indiana County	307	342	390	-10.2	138	145	150	-4.8
Plunketts Creek township, Lycoming County	684	771	905	-11.3	551	501	547	10.0
Plymouth borough, Luzerne County	5,951	6,507	7,134	-8.5	3,140	3,260	3,318	-3.7
Plymouth township, Luzerne County	1,812	2,097	1,773	-13.6	894	899	717	-0.6
Plymouth township, Montgomery County	16,525	16,045	15,958	3.0	7,020	6,703	6,392	4.7
Plymouth Meeting CDP, Montgomery County	6,177	6,034	6,241	2.4	2,678	2,607	2,629	2.7
Plymptonville CDP, Clearfield County	981	1,040	1,074	-5.7	485	495	483	-2.0
Pocono township, Monroe County	11,065	9,607	7,529	15.2	4,887	4,250	3,557	15.0
Pocono Mountain Lake Estates CDP, Pike County	842	(X)	(X)	(X)	609	(X)	(X)	(X)
Pocono Pines CDP, Monroe County	1,409	1,013	824	39.1	2,205	1,864	1,776	18.3
Pocono Ranch Lands CDP, Pike County	1,062	(X)	(X)	(X)	600	(X)	(X)	(X)
Pocono Springs CDP, Wayne County	926	(X)	(X)	(X)	866	(X)	(X)	(X)
Pocono Woodland Lakes CDP, Pike County	3,209	(X)	(X)	(X)	1,234	(X)	(X)	(X)
Pocopost township, Chester County	4,582	3,350	3,266	36.8	1,189	890	830	33.6
Point township, Northumberland County	3,685	3,722	3,466	-1.0	1,689	1,523	1,373	10.9
Point Marion borough, Fayette County	1,159	1,333	1,344	-13.1	552	682	609	-19.1
Polk township, Jefferson County	265	294	305	-9.9	334	389	366	-14.1
Polk township, Monroe County	7,874	6,533	4,517	20.5	3,344	2,824	2,246	18.4
Polk borough, Venango County	816	1,031	1,267	-20.9	231	209	234	10.5
Pomeroy CDP, Chester County	401	(X)	(X)	(X)	184	(X)	(X)	(X)
Portage borough, Cambria County	2,638	2,837	3,105	-7.0	1,315	1,367	1,380	-3.8
Portage township, Cambria County	3,640	3,906	4,089	-6.8	1,553	1,552	1,546	0.1
Portage township, Cameron County	171	258	211	-33.7	121	136	128	-11.0
Portage township, Potter County	228	223	176	2.2	258	257	260	0.4
Port Allegany borough, McKean County	2,157	2,355	2,391	-8.4	995	992	1,023	0.3
Port Carbon borough, Schuylkill County	1,889	2,019	2,134	-6.4	893	927	903	-3.7
Port Clinton borough, Schuylkill County	326	288	328	13.2	135	139	138	-2.9
Porter township, Clarion County	1,348	1,466	1,564	-8.0	593	603	599	-1.7
Porter township, Clinton County	1,460	1,419	1,437	2.9	637	615	543	3.6
Porter township, Huntingdon County	1,968	1,917	1,942	2.7	933	870	813	7.2
Porter township, Jefferson County	305	282	310	8.2	145	137	133	5.8
Porter township, Lycoming County	1,601	1,633	1,441	-2.0	707	662	570	6.8
Porter township, Pike County	485	385	163	26.0	896	926	872	-3.2
Porter township, Schuylkill County	2,176	2,032	2,560	7.1	1,031	921	1,086	11.9
Portersville borough, Butler County	235	268	307	-12.3	115	109	115	5.5
Portland borough, Northampton County	519	579	516	-10.4	244	247	235	-1.2
Port Matilda borough, Centre County	606	638	669	-5.0	289	274	269	5.5
Port Royal borough, Juniata County	925	977	836	-5.3	424	434	389	-2.3
Port Trevorton CDP, Snyder County	769	451	(X)	70.5	291	183	(X)	59.0
Port Vue borough, Allegheny County	3,798	4,228	4,641	-10.2	1,832	1,940	1,957	-5.6
Potlicker Flats CDP, Mifflin County	172	(X)	(X)	(X)	94	(X)	(X)	(X)
Potter township, Beaver County	548	580	546	-5.5	236	222	206	6.3
Potter township, Centre County	3,517	3,339	3,020	5.3	1,713	1,467	1,331	16.8
Pottsgrove CDP, Montgomery County	3,469	3,266	3,122	6.2	1,326	1,237	1,103	7.2
Pottstown borough, Montgomery County	22,377	21,859	21,831	2.4	10,320	9,973	9,700	3.5
Pottsville city, Schuylkill County	14,324	15,549	16,603	-7.9	7,040	7,343	7,306	-4.1
President township, Venango County	540	543	501	-0.6	721	719	703	0.3
Preston township, Wayne County	1,014	1,107	1,036	-8.4	983	1,089	897	-9.7
Price township, Monroe County	3,573	1,649	1,633	34.9	1,691	1,270	1,060	33.1
Pringle borough, Luzerne County	979	991	1,161	-1.2	452	459	465	-1.5
Progress CDP, Dauphin County	9,765	9,647	9,654	1.2	4,600	4,569	4,524	0.7
Prompton borough, Wayne County	250	243	238	2.9	111	112	104	-0.9
Prospect borough, Butler County	1,169	1,234	1,122	-5.3	516	518	461	-0.4
Prospect Park CDP, Cameron County	327	(X)	(X)	(X)	159	(X)	(X)	(X)
Prospect Park borough, Delaware County	6,454	6,594	6,764	-2.1	2,703	2,683	2,712	0.7
Providence township, Lancaster County	6,897	6,651	6,071	3.7	2,651	2,486	2,181	6.6
Pulaski township, Beaver County	1,500	1,674	1,697	-10.4	721	764	743	-5.6
Pulaski township, Lawrence County	3,452	3,658	3,469	-5.6	1,458	1,358	1,261	7.4
Punxsutawney borough, Jefferson County	5,962	6,271	6,782	-4.9	2,995	3,042	3,111	-1.5
Putnam township, Tioga County	425	428	444	-0.7	189	188	196	0.5
Pymatuning township, Mercer County	3,281	3,782	3,736	-13.2	1,438	1,632	1,496	-11.9
Pymatuning Central CDP, Crawford County	2,269	2,216	(X)	2.4	3,098	2,713	(X)	14.2
Pymatuning North CDP, Crawford County	311	325	(X)	-4.3	430	394	(X)	9.1
Pymatuning South CDP, Crawford County	479	467	(X)	2.6	410	342	(X)	19.9
Quakertown borough, Bucks County	8,979	8,931	8,982	0.5	3,876	3,631	3,625	6.7
Quarryville borough, Lancaster County	2,576	1,994	1,642	29.2	1,070	864	724	23.8

Table 9.

Population and Housing Units: 1990 to 2010; and Area Measurements and Density: 2010—Con.

[For information concerning historical counts and geographic change, see "User Notes." For information on confidentiality, nonsampling error, and definitions, see Appendixes]

Area measurements in square miles		Average per square mile of land		State Place and [in Selected States] County Subdivision
Total area	Land area	Population density	Housing unit density	
1.03	0.98	795.9	387.8	Pleasant View CDP, Armstrong County
0.07	0.07	2,828.6	1,228.6	Pleasantville borough, Bedford County
0.95	0.95	938.9	407.4	Pleasantville borough, Venango County
28.96	28.58	949.1	402.2	Plum borough, Allegheny County
26.60	26.60	39.7	19.2	Plum township, Venango County
43.05	42.38	56.0	24.2	Plumcreek township, Armstrong County
27.28	27.16	458.1	164.4	Plumstead township, Bucks County
2.39	2.39	1,103.3	354.0	Plumsteadville CDP, Bucks County
0.50	0.50	614.0	276.0	Plumville borough, Indiana County
54.07	53.55	12.8	10.3	Plunketts Creek township, Lycoming County
1.18	1.10	5,410.0	2,854.5	Plymouth borough, Luzerne County
16.43	15.92	113.8	56.2	Plymouth township, Luzerne County
8.49	8.39	1,969.6	836.7	Plymouth township, Montgomery County
3.77	3.77	1,638.5	710.3	Plymouth Meeting CDP, Montgomery County
1.30	1.30	754.6	373.1	Plymptonville CDP, Clearfield County
34.42	34.24	323.2	142.7	Pocono township, Monroe County
2.15	2.13	395.3	285.9	Pocono Mountain Lake Estates CDP, Pike County
4.55	4.07	346.2	541.8	Pocono Pines CDP, Monroe County
2.01	2.01	528.4	298.5	Pocono Ranch Lands CDP, Pike County
3.98	3.80	243.7	227.9	Pocono Springs CDP, Wayne County
6.32	6.24	514.3	197.8	Pocono Woodland Lakes CDP, Pike County
8.32	8.19	559.5	145.2	Pocopson township, Chester County
27.48	25.18	146.3	67.1	Point township, Northumberland County
0.47	0.39	2,971.8	1,415.4	Point Marion borough, Fayette County
30.47	30.41	8.7	11.0	Polk township, Jefferson County
31.18	30.79	255.7	108.6	Polk township, Monroe County
2.04	2.03	402.0	113.8	Polk borough, Venango County
0.33	0.33	1,215.2	557.6	Pomeroy CDP, Chester County
0.66	0.66	3,997.0	1,992.4	Portage borough, Cambria County
24.86	24.76	147.0	62.7	Portage township, Cambria County
14.47	14.37	11.9	8.4	Portage township, Cameron County
37.53	37.53	6.1	6.9	Portage township, Potter County
1.83	1.81	1,191.7	549.7	Port Allegany borough, McKean County
0.75	0.75	2,518.7	1,190.7	Port Carbon borough, Schuylkill County
0.77	0.76	428.9	177.6	Port Clinton borough, Schuylkill County
44.48	43.88	30.7	13.5	Porter township, Clarion County
25.67	25.55	57.1	24.9	Porter township, Clinton County
35.47	35.25	55.8	26.5	Porter township, Huntingdon County
17.55	17.53	17.4	8.3	Porter township, Jefferson County
7.90	7.61	210.4	92.9	Porter township, Lycoming County
60.53	58.54	8.3	15.3	Porter township, Pike County
17.99	17.99	121.0	57.3	Porter township, Schuylkill County
0.80	0.80	293.8	143.8	Portersville borough, Butler County
0.57	0.49	1,059.2	498.0	Portland borough, Northampton County
0.56	0.56	1,082.1	516.1	Port Matilda borough, Centre County
0.60	0.60	1,541.7	706.7	Port Royal borough, Juniata County
3.20	3.19	241.1	91.2	Port Trevorton CDP, Snyder County
1.17	1.14	3,331.6	1,607.0	Port Vue borough, Allegheny County
0.17	0.17	1,011.8	552.9	Potlicker Flats CDP, Mifflin County
6.93	6.46	84.8	36.5	Potter township, Beaver County
58.98	58.86	59.8	29.1	Potter township, Centre County
2.75	2.75	1,261.5	482.2	Pottsgrove CDP, Montgomery County
4.96	4.89	4,576.1	2,110.4	Pottstown borough, Montgomery County
4.17	4.17	3,435.0	1,688.2	Pottsville city, Schuylkill County
38.91	37.79	14.3	19.1	President township, Venango County
51.54	49.42	20.5	19.9	Preston township, Wayne County
25.19	25.02	142.8	67.6	Price township, Monroe County
0.47	0.47	2,083.0	961.7	Pringle borough, Luzerne County
2.80	2.80	3,487.5	1,642.9	Progress CDP, Dauphin County
1.69	1.55	161.3	71.6	Prompton borough, Wayne County
4.08	4.08	286.5	126.5	Prospect borough, Butler County
0.62	0.61	536.1	260.7	Prospect Park CDP, Cameron County
0.74	0.73	8,841.1	3,702.7	Prospect Park borough, Delaware County
20.01	19.88	346.9	133.4	Providence township, Lancaster County
0.73	0.73	2,054.8	987.7	Pulaski township, Beaver County
30.92	30.68	112.5	47.5	Pulaski township, Lawrence County
3.42	3.35	1,779.7	894.0	Punxsutawney borough, Jefferson County
0.62	0.62	685.5	304.8	Putnam township, Tioga County
17.72	16.16	203.0	89.0	Pymatuning township, Mercer County
16.43	16.37	138.6	189.2	Pymatuning Central CDP, Crawford County
1.91	1.90	163.7	226.3	Pymatuning North CDP, Crawford County
2.60	2.59	184.9	158.3	Pymatuning South CDP, Crawford County
2.04	2.03	4,423.2	1,909.4	Quakertown borough, Bucks County
1.31	1.29	1,996.9	829.5	Quarryville borough, Lancaster County

Table 9.

Population and Housing Units: 1990 to 2010; and Area Measurements and Density: 2010—Con.

[For information concerning historical counts and geographic change, see "User Notes." For information on confidentiality, nonsampling error, and definitions, see Appendixes]

State Place and [in Selected States] County Subdivision	Population				Housing units			
	2010	2000	1990	Percent change 2000 to 2010	2010	2000	1990	Percent change 2000 to 2010
Queens Gate CDP, York County	1,464	(X)	(X)	(X)	826	(X)	(X)	(X)
Quemahoning township, Somerset County	2,025	2,180	2,301	-7.1	857	897	878	-4.5
Quentin CDP, Lebanon County	594	529	(X)	12.3	273	235	(X)	16.2
Quincy township, Franklin County	5,541	5,846	5,704	-5.2	2,081	1,917	1,739	8.6
Raccoon township, Beaver County	3,064	3,397	3,426	-9.8	1,259	1,227	1,177	2.6
Radnor township, Delaware County	31,531	30,878	28,703	2.1	10,814	10,731	10,580	0.8
Railroad borough, York County	278	300	317	-7.3	120	116	114	3.4
Rainsburg borough, Bedford County	133	146	175	-8.9	65	66	64	-1.5
Ralpho township, Northumberland County	4,321	3,764	3,625	14.8	1,958	1,600	1,448	22.4
Ramblewood CDP, Centre County	849	1,054	1,104	-19.4	319	385	367	-17.1
Ramey borough, Clearfield County	451	525	536	-14.1	221	222	228	-0.5
Randolph township, Crawford County	1,782	1,838	1,661	-3.0	756	720	667	5.0
Rankin borough, Allegheny County	2,122	2,315	2,503	-8.3	1,046	1,126	1,186	-7.1
Ranshaw CDP, Northumberland County	510	(X)	(X)	(X)	296	(X)	(X)	(X)
Ransom township, Lackawanna County	1,420	1,429	1,608	-0.6	599	579	584	3.5
Rapho township, Lancaster County	10,442	8,578	8,211	21.7	4,199	3,185	2,916	31.8
Raubsville CDP, Northampton County	1,088	(X)	(X)	(X)	453	(X)	(X)	(X)
Rauchtown CDP	726	(X)	(X)	(X)	289	(X)	(X)	(X)
Clinton County	633	(X)	(X)	(X)	254	(X)	(X)	(X)
Lycoming County	93	(X)	(X)	(X)	35	(X)	(X)	(X)
Ravine CDP, Schuylkill County	662	629	(X)	5.2	292	281	(X)	3.9
Rayburn township, Armstrong County	1,907	1,811	1,823	5.3	811	737	723	10.0
Rayne township, Indiana County	2,992	3,292	3,339	-9.1	1,347	1,318	1,196	2.2
Reade township, Cambria County	1,619	1,764	1,716	-8.2	741	726	767	2.1
Reading township, Adams County	5,780	5,106	3,828	13.2	2,244	1,982	1,495	13.2
Reading city, Berks County	88,082	81,207	78,380	8.5	34,208	34,314	34,276	-0.3
Reamstown CDP, Lancaster County	3,361	3,498	2,649	-3.9	1,299	1,194	954	8.8
Rebersburg CDP, Centre County	494	492	(X)	0.4	195	190	(X)	2.6
Redbank township, Armstrong County	1,064	1,296	1,058	-17.9	548	510	468	7.5
Redbank township, Clarion County	1,370	1,502	1,576	-8.8	618	615	612	0.5
Red Hill borough, Montgomery County	2,383	2,196	1,794	8.5	1,141	944	715	20.9
Red Lion borough, York County	6,373	6,149	6,130	3.6	2,804	2,729	2,572	2.7
Redstone township, Fayette County	5,566	6,397	6,454	-13.0	2,699	2,943	2,822	-8.3
Reed township, Dauphin County	239	182	259	31.3	114	79	115	44.3
Reedsville CDP, Mifflin County	641	858	1,030	-25.3	297	346	425	-14.2
Refton CDP, Lancaster County	298	(X)	(X)	(X)	112	(X)	(X)	(X)
Rehrersburg CDP, Berks County	319	(X)	(X)	(X)	128	(X)	(X)	(X)
Reiffton CDP, Berks County	4,178	2,888	2,522	44.7	1,586	1,099	996	44.3
Reilly township, Schuylkill County	726	802	835	-9.5	352	355	346	-0.8
Reinerton CDP, Schuylkill County	424	(X)	(X)	(X)	199	(X)	(X)	(X)
Reinholds CDP, Lancaster County	1,803	(X)	(X)	(X)	618	(X)	(X)	(X)
Rennerdale CDP, Allegheny County	1,150	(X)	(X)	(X)	470	(X)	(X)	(X)
Renningers CDP, Schuylkill County	574	380	(X)	51.1	232	156	(X)	48.7
Renovo borough, Clinton County	1,228	1,318	1,526	-6.8	689	727	785	-5.2
Republic CDP, Fayette County	1,096	1,396	1,603	-21.5	568	714	734	-20.4
Reserve township, Allegheny County	3,333	3,856	3,866	-13.6	1,543	1,605	1,489	-3.9
Revloc CDP, Cambria County	570	(X)	(X)	(X)	242	(X)	(X)	(X)
Rew CDP, McKean County	199	(X)	(X)	(X)	90	(X)	(X)	(X)
Reynolds Heights CDP, Mercer County	2,061	(X)	(X)	(X)	888	(X)	(X)	(X)
Reynoldsville borough, Jefferson County	2,759	2,710	2,818	1.8	1,280	1,233	1,258	3.8
Rheems CDP, Lancaster County	1,598	1,557	1,044	2.6	580	521	368	11.3
Rice township, Luzerne County	3,335	2,460	1,907	35.6	1,312	950	686	38.1
Rices Landing borough, Greene County	463	443	457	4.5	195	190	186	2.6
Riceville CDP, Crawford County	68	82	(X)	-17.1	32	32	(X)	-
Richboro CDP, Bucks County	6,563	6,678	5,332	-1.7	2,280	2,072	1,548	10.0
Richfield CDP	549	459	(X)	19.6	217	177	(X)	22.6
Juniata County	486	459	(X)	5.9	187	177	(X)	5.6
Snyder County	63	(X)	(X)	(X)	30	(X)	(X)	(X)
Richhill township, Greene County	896	1,062	1,102	-15.6	451	518	485	-12.9
Richland township, Allegheny County	11,100	9,231	8,600	20.2	4,434	3,508	3,201	26.4
Richland township, Bucks County	13,052	9,920	8,560	31.6	5,016	3,877	3,344	29.4
Richland township, Cambria County	12,814	12,598	12,731	1.7	5,420	4,994	4,743	8.5
Richland township, Clarion County	494	553	490	-10.7	257	279	246	-7.9
Richland borough, Lebanon County	1,519	1,508	1,457	0.7	624	602	557	3.7
Richland township, Venango County	777	744	775	4.4	411	341	341	20.5
Richlandtown borough, Bucks County	1,327	1,283	1,195	3.4	497	451	379	10.2
Richmond township, Berks County	3,397	3,500	3,439	-2.9	1,458	1,484	1,343	-1.8
Richmond township, Crawford County	1,475	1,379	1,370	7.0	647	577	550	12.1
Richmond township, Tioga County	2,396	2,475	2,305	-3.2	1,104	1,067	935	3.5
Ridgebury township, Bradford County	1,978	1,982	2,026	-0.2	940	954	874	-1.5
Ridgway borough, Elk County	4,078	4,591	4,793	-11.2	2,068	2,089	2,141	-1.0
Ridgway township, Elk County	2,523	2,802	2,617	-10.0	1,180	1,237	1,127	-4.6
Ridley township, Delaware County	30,768	30,791	31,169	-0.1	12,667	12,544	12,276	1.0
Ridley Park borough, Delaware County	7,002	7,196	7,592	-2.7	3,162	3,167	3,152	-0.2

Table 9.

Population and Housing Units: 1990 to 2010; and Area Measurements and Density: 2010—Con.

[For information concerning historical counts and geographic change, see "User Notes." For information on confidentiality, nonsampling error, and definitions, see Appendixes]

Area measurements in square miles		Average per square mile of land		State Place and [in Selected States] County Subdivision
Total area	Land area	Population density	Housing unit density	
0.58	0.58	2,524.1	1,424.1	Queens Gate CDP, York County
35.75	35.10	57.7	24.4	Quemahoning township, Somerset County
0.64	0.64	928.1	426.6	Quentin CDP, Lebanon County
45.21	45.20	122.6	46.0	Quincy township, Franklin County
19.44	18.84	162.6	66.8	Raccoon township, Beaver County
13.79	13.78	2,288.2	784.8	Radnor township, Delaware County
0.64	0.64	434.4	187.5	Railroad borough, York County
0.16	0.16	831.3	406.3	Rainsburg borough, Bedford County
18.50	18.46	234.1	106.1	Ralpho township, Northumberland County
3.10	3.10	273.9	102.9	Ramblewood CDP, Centre County
0.93	0.93	484.9	237.6	Ramey borough, Clearfield County
43.08	42.75	41.7	17.7	Randolph township, Crawford County
0.50	0.44	4,822.7	2,377.3	Rankin borough, Allegheny County
0.12	0.12	4,250.0	2,466.7	Ranshaw CDP, Northumberland County
18.02	17.70	80.2	33.8	Ransom township, Lackawanna County
47.77	47.42	220.2	88.5	Rapho township, Lancaster County
1.70	1.59	684.3	284.9	Raubsville CDP, Northampton County
1.79	1.78	407.9	162.4	Rauchtown CDP
1.67	1.66	381.3	153.0	Clinton County
0.12	0.12	775.0	291.7	Lycoming County
1.09	1.09	607.3	267.9	Ravine CDP, Schuylkill County
12.09	11.85	160.9	68.4	Rayburn township, Armstrong County
47.25	47.13	63.5	28.6	Rayne township, Indiana County
38.68	38.66	41.9	19.2	Reade township, Cambria County
26.74	26.31	219.7	85.3	Reading township, Adams County
10.14	9.88	8,915.2	3,462.3	Reading city, Berks County
2.27	2.26	1,487.2	574.8	Reamstown CDP, Lancaster County
1.36	1.36	363.2	143.4	Rebersburg CDP, Centre County
32.59	32.30	32.9	17.0	Redbank township, Armstrong County
30.27	30.05	45.6	20.6	Redbank township, Clarion County
0.68	0.68	3,504.4	1,677.9	Red Hill borough, Montgomery County
1.31	1.31	4,864.9	2,140.5	Red Lion borough, York County
22.82	22.76	244.6	118.6	Redstone township, Fayette County
8.57	5.92	40.4	19.3	Reed township, Dauphin County
0.69	0.66	971.2	450.0	Reedsville CDP, Mifflin County
1.22	1.20	248.3	93.3	Refton CDP, Lancaster County
0.54	0.54	590.7	237.0	Rehlersburg CDP, Berks County
1.89	1.89	2,210.6	839.2	Reiffton CDP, Berks County
15.65	15.63	46.4	22.5	Reilly township, Schuylkill County
0.46	0.46	921.7	432.6	Reinerton CDP, Schuylkill County
0.92	0.92	1,959.8	671.7	Reinholds CDP, Lancaster County
0.79	0.79	1,455.7	594.9	Rennerdale CDP, Allegheny County
1.17	1.17	490.6	198.3	Renningers CDP, Schuylkill County
1.13	1.13	1,086.7	609.7	Renovo borough, Clinton County
0.72	0.72	1,522.2	788.9	Republic CDP, Fayette County
2.06	2.06	1,618.0	749.0	Reserve township, Allegheny County
0.34	0.34	1,676.5	711.8	Revloc CDP, Cambria County
0.96	0.96	207.3	93.8	Rew CDP, McKean County
2.90	2.90	710.7	306.2	Reynolds Heights CDP, Mercer County
1.49	1.46	1,889.7	876.7	Reynoldsville borough, Jefferson County
1.18	1.18	1,354.2	491.5	Rheems CDP, Lancaster County
11.18	10.93	305.1	120.0	Rice township, Luzerne County
0.91	0.79	586.1	246.8	Rices Landing borough, Greene County
0.43	0.43	158.1	74.4	Riceville CDP, Crawford County
4.41	4.38	1,498.4	520.5	Richboro CDP, Bucks County
1.16	1.16	473.3	187.1	Richfield CDP
0.84	0.84	578.6	222.6	Juniata County
0.32	0.32	196.9	93.8	Snyder County
54.36	54.28	16.5	8.3	Richhill township, Greene County
14.63	14.63	758.7	303.1	Richland township, Allegheny County
20.77	20.65	632.1	242.9	Richland township, Bucks County
20.62	20.59	622.3	263.2	Richland township, Cambria County
15.79	15.07	32.8	17.1	Richland township, Clarion County
1.39	1.39	1,092.8	448.9	Richland borough, Lebanon County
22.41	22.22	35.0	18.5	Richland township, Venango County
0.26	0.26	5,103.8	1,911.5	Richlandtown borough, Bucks County
23.58	23.53	144.4	62.0	Richmond township, Berks County
36.76	36.69	40.2	17.6	Richmond township, Crawford County
50.73	50.66	47.3	21.8	Richmond township, Tioga County
38.50	38.30	51.6	24.5	Ridgebury township, Bradford County
2.67	2.61	1,562.5	792.3	Ridgway borough, Elk County
87.81	86.90	29.0	13.6	Ridgway township, Elk County
5.31	5.12	6,009.4	2,474.0	Ridley township, Delaware County
1.08	1.08	6,483.3	2,927.8	Ridley Park borough, Delaware County

Table 9.

Population and Housing Units: 1990 to 2010; and Area Measurements and Density: 2010—Con.

[For information concerning historical counts and geographic change, see "User Notes." For information on confidentiality, nonsampling error, and definitions, see Appendixes]

State Place and [in Selected States] County Subdivision	Population				Housing units			
	2010	2000	1990	Percent change 2000 to 2010	2010	2000	1990	Percent change 2000 to 2010
Riegelsville borough, Bucks County	868	863	912	0.6	412	403	404	2.2
Rimersburg borough, Clarion County	951	1,051	1,053	-9.5	443	472	468	-6.1
Ringgold township, Jefferson County	741	764	705	-3.0	350	330	308	6.1
Ringtown borough, Schuylkill County	818	826	853	-1.0	378	340	353	11.2
Riverside CDP, Cambria County	381	(X)	(X)	(X)	188	(X)	(X)	(X)
Riverside borough, Northumberland County	1,932	1,861	1,991	3.8	854	799	783	6.9
Riverview Park CDP, Berks County	3,380	(X)	(X)	(X)	1,415	(X)	(X)	(X)
Roaring Brook township, Lackawanna County	1,907	1,637	1,966	16.5	759	656	695	15.7
Roaring Creek township, Columbia County	545	495	478	10.1	293	279	311	5.0
Roaring Spring borough, Blair County	2,585	2,418	2,615	6.9	1,173	1,087	1,089	7.9
Robeson township, Berks County	7,216	6,869	5,954	5.1	2,771	2,568	2,181	7.9
Robeson borough, Berks County	2,061	2,036	1,944	1.2	898	858	772	4.7
Robinson township, Allegheny County	13,354	12,289	10,830	8.7	6,095	5,158	4,498	18.2
Robinson CDP, Indiana County	614	(X)	(X)	(X)	269	(X)	(X)	(X)
Robinson township, Washington County	1,931	2,193	2,160	-11.9	855	902	890	-5.2
Rochester borough, Beaver County	3,657	4,014	4,156	-8.9	1,799	1,900	1,952	-5.3
Rochester township, Beaver County	2,802	3,129	3,247	-10.5	1,262	1,268	1,246	-0.5
Rockdale township, Crawford County	1,506	1,343	1,045	12.1	648	576	481	12.5
Rockefeller township, Northumberland County	2,273	2,221	2,029	2.3	949	868	718	9.3
Rockhill borough, Huntingdon County	371	414	421	-10.4	168	186	185	-9.7
Rockland township, Berks County	3,778	3,765	2,675	0.3	1,469	1,368	989	7.4
Rockland township, Venango County	1,456	1,346	1,320	8.2	1,363	1,255	1,309	8.6
Rockledge borough, Montgomery County	2,543	2,577	2,679	-1.3	1,097	1,091	1,119	0.5
Rockwood borough, Somerset County	890	954	1,014	-6.7	420	421	449	-0.2
Rogersville CDP, Greene County	249	(X)	(X)	(X)	112	(X)	(X)	(X)
Rohrsburg CDP, Columbia County	145	164	(X)	-11.6	59	59	(X)	-
Rome borough, Bradford County	441	382	475	15.4	189	176	191	7.4
Rome township, Bradford County	1,191	1,221	1,043	-2.5	528	529	438	-0.2
Rome township, Crawford County	1,840	1,745	1,491	5.4	639	618	510	3.4
Ronco CDP, Fayette County	256	(X)	(X)	(X)	125	(X)	(X)	(X)
Ronks CDP, Lancaster County	362	(X)	(X)	(X)	147	(X)	(X)	(X)
Roscoe borough, Washington County	812	848	872	-4.2	398	426	426	-6.6
Rose township, Jefferson County	1,255	1,232	1,198	1.9	543	529	485	2.6
Roseto borough, Northampton County	1,567	1,653	1,555	-5.2	670	670	619	-
Rose Valley borough, Delaware County	913	944	982	-3.3	372	351	341	6.0
Roseville borough, Tioga County	189	207	230	-8.7	84	84	90	-
Ross township, Allegheny County	31,105	32,551	33,482	-4.4	14,909	14,422	14,124	3.4
Ross township, Luzerne County	2,937	2,742	2,634	7.1	1,387	1,258	1,167	10.3
Ross township, Monroe County	5,940	5,435	3,696	9.3	2,218	1,974	1,416	12.4
Rossiter CDP, Indiana County	646	790	(X)	-18.2	272	282	(X)	-3.5
Rosslyn Farms borough, Allegheny County	427	464	483	-8.0	179	193	194	-7.3
Rostraver township, Westmoreland County	11,363	11,634	11,224	-2.3	4,968	4,920	4,622	1.0
Rote CDP, Clinton County	507	(X)	(X)	(X)	221	(X)	(X)	(X)
Rothsville CDP, Lancaster County	3,044	3,017	2,097	0.9	1,111	1,060	765	4.8
Roulette CDP, Potter County	779	(X)	(X)	(X)	385	(X)	(X)	(X)
Roulette township, Potter County	1,197	1,348	1,266	-11.2	669	671	650	-0.3
Rouseville borough, Venango County	523	472	583	10.8	230	240	254	-4.2
Rouzerville CDP, Franklin County	917	862	1,188	6.4	408	388	462	5.2
Rowes Run CDP, Fayette County	564	(X)	(X)	(X)	270	(X)	(X)	(X)
Royalton borough, Dauphin County	907	963	1,120	-5.8	427	415	456	2.9
Royersford borough, Montgomery County	4,752	4,246	4,458	11.9	2,351	2,039	1,942	15.3
Rupert CDP, Columbia County	183	174	(X)	5.2	74	77	(X)	-3.9
Rural Valley borough, Armstrong County	876	922	957	-5.0	431	414	411	4.1
Ruscombmanor township, Berks County	4,112	3,776	3,129	8.9	1,608	1,421	1,163	13.2
Rush township, Centre County	4,008	3,466	3,424	15.6	2,030	1,687	1,585	20.3
Rush township, Dauphin County	231	180	201	28.3	105	75	104	40.0
Rush township, Northumberland County	1,122	1,189	1,097	-5.6	489	469	394	4.3
Rush township, Schuylkill County	3,412	3,957	3,472	-13.8	1,601	1,563	1,460	2.4
Rush township, Susquehanna County	1,267	1,290	1,126	-1.8	637	622	546	2.4
Russell CDP, Warren County	1,408	(X)	(X)	(X)	625	(X)	(X)	(X)
Russellton CDP, Allegheny County	1,440	1,530	1,691	-5.9	647	645	659	0.3
Rutherford CDP, Dauphin County	4,303	3,859	3,481	11.5	1,867	1,675	1,404	11.5
Rutland township, Tioga County	805	736	646	9.4	397	347	294	14.4
Rutledge borough, Delaware County	784	860	843	-8.8	292	305	326	-4.3
Ryan township, Schuylkill County	2,459	2,461	2,296	-0.1	615	613	564	0.3
Rye township, Perry County	2,364	2,327	2,136	1.6	941	872	750	7.9
Sadsbury township, Chester County	3,570	2,582	2,510	38.3	1,361	1,025	915	32.8
Sadsbury township, Crawford County	2,933	2,941	2,575	-0.3	2,580	2,177	2,031	18.5
Sadsbury township, Lancaster County	3,395	3,025	2,712	12.2	993	899	803	10.5
Saegertown borough, Crawford County	997	1,071	1,066	-6.9	394	378	364	4.2
St. Clair borough, Schuylkill County	3,004	3,254	3,524	-7.7	1,598	1,647	1,653	-3.0
St. Clair township, Westmoreland County	1,518	1,398	1,603	8.6	684	665	667	2.9
St. Clairsville borough, Bedford County	78	86	88	-9.3	34	38	41	-10.5
St. Lawrence borough, Berks County	1,809	1,812	1,542	-0.2	763	781	622	-2.3

Table 9.

Population and Housing Units: 1990 to 2010; and Area Measurements and Density: 2010—Con.

[For information concerning historical counts and geographic change, see "User Notes." For information on confidentiality, nonsampling error, and definitions, see Appendixes]

Area measurements in square miles		Average per square mile of land		State Place and [in Selected States] County Subdivision
Total area	Land area	Population density	Housing unit density	
1.08	1.01	859.4	407.9	Riegelsville borough, Bucks County
0.36	0.36	2,641.7	1,230.6	Rimersburg borough, Clarion County
19.27	19.14	38.7	18.3	Ringgold township, Jefferson County
0.44	0.44	1,859.1	859.1	Ringtown borough, Schuylkill County
0.13	0.12	3,175.0	1,566.7	Riverside CDP, Cambria County
5.34	4.83	400.0	176.8	Riverside borough, Northumberland County
1.02	0.99	3,414.1	1,429.3	Riverview Park CDP, Berks County
21.87	21.42	89.0	35.4	Roaring Brook township, Lackawanna County
23.54	23.46	23.2	12.5	Roaring Creek township, Columbia County
0.81	0.81	3,191.4	1,448.1	Roaring Spring borough, Blair County
34.22	33.92	212.7	81.7	Robeson township, Berks County
0.89	0.89	2,315.7	1,009.0	Robeson borough, Berks County
15.03	14.91	895.6	408.8	Robinson township, Allegheny County
1.02	0.99	620.2	271.7	Robinson CDP, Indiana County
21.18	21.12	91.4	40.5	Robinson township, Washington County
0.73	0.59	6,198.3	3,049.2	Rochester borough, Beaver County
3.95	3.89	720.3	324.4	Rochester township, Beaver County
36.21	36.03	41.8	18.0	Rockdale township, Crawford County
20.36	20.34	111.8	46.7	Rockefeller township, Northumberland County
0.29	0.29	1,279.3	579.3	Rockhill borough, Huntingdon County
17.02	16.95	222.9	86.7	Rockland township, Berks County
49.58	49.58	29.4	27.5	Rockland township, Venango County
0.35	0.35	7,265.7	3,134.3	Rockledge borough, Montgomery County
0.33	0.33	2,697.0	1,272.7	Rockwood borough, Somerset County
0.41	0.41	607.3	273.2	Rogersville CDP, Greene County
0.71	0.71	204.2	83.1	Rohrsburg CDP, Columbia County
0.53	0.52	848.1	363.5	Rome borough, Bradford County
30.08	29.91	39.8	17.7	Rome township, Bradford County
41.34	41.34	44.5	15.5	Rome township, Crawford County
0.57	0.51	502.0	245.1	Ronco CDP, Fayette County
0.67	0.66	548.5	222.7	Ronks CDP, Lancaster County
0.24	0.18	4,511.1	2,211.1	Roscoe borough, Washington County
19.23	19.10	65.7	28.4	Rose township, Jefferson County
0.62	0.61	2,568.9	1,098.4	Roseto borough, Northampton County
0.73	0.73	1,250.7	509.6	Rose Valley borough, Delaware County
0.46	0.46	410.9	182.6	Roseville borough, Tioga County
14.47	14.47	2,149.6	1,030.3	Ross township, Allegheny County
43.93	43.42	67.6	31.9	Ross township, Luzerne County
22.93	22.90	259.4	96.9	Ross township, Monroe County
1.89	1.89	341.8	143.9	Rossiter CDP, Indiana County
0.56	0.56	762.5	319.6	Rosslyn Farms borough, Allegheny County
32.95	32.28	352.0	153.9	Rostraver township, Westmoreland County
1.09	1.09	465.1	202.8	Rote CDP, Clinton County
2.48	2.46	1,237.4	451.6	Rothsville CDP, Lancaster County
1.72	1.72	452.9	223.8	Roulette CDP, Potter County
32.62	32.62	36.7	20.5	Roulette township, Potter County
0.91	0.89	587.6	258.4	Rouseville borough, Venango County
0.65	0.65	1,410.8	627.7	Rouzerville CDP, Franklin County
1.23	1.23	458.5	219.5	Rowes Run CDP, Fayette County
0.33	0.30	3,023.3	1,423.3	Royalton borough, Dauphin County
0.82	0.78	6,092.3	3,014.1	Royersford borough, Montgomery County
0.94	0.91	201.1	81.3	Rupert CDP, Columbia County
2.11	2.11	415.2	204.3	Rural Valley borough, Armstrong County
13.74	13.68	300.6	117.5	Ruscombmanor township, Berks County
148.31	148.07	27.1	13.7	Rush township, Centre County
24.46	23.53	9.8	4.5	Rush township, Dauphin County
27.27	26.64	42.1	18.4	Rush township, Northumberland County
24.21	23.18	147.2	69.1	Rush township, Schuylkill County
38.57	38.43	33.0	16.6	Rush township, Susquehanna County
3.67	3.52	400.0	177.6	Russell CDP, Warren County
1.43	1.43	1,007.0	452.4	Russellton CDP, Allegheny County
1.28	1.28	3,361.7	1,458.6	Rutherford CDP, Dauphin County
35.42	35.41	22.7	11.2	Rutland township, Tioga County
0.14	0.14	5,600.0	2,085.7	Rutledge borough, Delaware County
17.97	17.70	138.9	34.7	Ryan township, Schuylkill County
25.73	25.72	91.9	36.6	Rye township, Perry County
6.20	6.17	578.6	220.6	Sadsbury township, Chester County
25.08	23.67	123.9	109.0	Sadsbury township, Crawford County
19.66	19.56	173.6	50.8	Sadsbury township, Lancaster County
1.54	1.54	647.4	255.8	Saegertown borough, Crawford County
1.23	1.23	2,442.3	1,299.2	St. Clair borough, Schuylkill County
28.41	28.14	53.9	24.3	St. Clair township, Westmoreland County
0.03	0.03	2,600.0	1,133.3	St. Clairsville borough, Bedford County
0.88	0.88	2,055.7	867.0	St. Lawrence borough, Berks County

Table 9.

Population and Housing Units: 1990 to 2010; and Area Measurements and Density: 2010—Con.

[For information concerning historical counts and geographic change, see "User Notes." For information on confidentiality, nonsampling error, and definitions, see Appendixes]

State Place and [in Selected States] County Subdivision	Population				Housing units			
	2010	2000	1990	Percent change 2000 to 2010	2010	2000	1990	Percent change 2000 to 2010
St. Marys city, Elk County	13,070	14,502	5,511	-9.9	6,124	6,092	2,436	0.5
St. Michael CDP, Cambria County	408	(X)	(X)	(X)	223	(X)	(X)	(X)
St. Petersburg borough, Clarion County	400	405	349	-1.2	178	168	163	6.0
St. Thomas township, Franklin County	5,935	5,775	5,861	2.8	2,338	2,292	2,181	2.0
St. Vincent College CDP, Westmoreland County	1,357	(X)	(X)	(X)	-	(X)	(X)	(X)
Salem township, Clarion County	881	852	893	3.4	367	349	345	5.2
Salem township, Luzerne County	4,254	4,269	4,503	-0.4	1,985	1,924	1,824	3.2
Salem township, Mercer County	754	769	678	-2.0	319	313	270	1.9
Salem township, Wayne County	4,271	3,664	2,943	16.6	3,019	2,757	2,389	9.5
Salem township, Westmoreland County	6,623	6,939	7,282	-4.6	3,275	3,117	3,071	5.1
Salford township, Montgomery County	2,504	2,363	2,216	6.0	923	821	732	12.4
Salisbury township, Lancaster County	11,062	10,012	8,527	10.5	3,387	3,112	2,704	8.8
Salisbury township, Lehigh County	13,505	13,498	13,401	0.1	5,595	5,281	5,071	5.9
Salisbury borough, Somerset County	727	878	716	-17.2	368	368	332	-
Salix CDP, Cambria County	1,149	1,259	1,257	-8.7	496	483	443	2.7
Salladasburg borough, Lycoming County	238	260	301	-8.5	118	113	118	4.4
Saltito borough, Huntingdon County	346	343	347	0.9	143	152	147	-5.9
Saltlick township, Fayette County	3,461	3,715	3,253	-6.8	1,741	1,743	1,368	-0.1
Saltsburg borough, Indiana County	873	955	990	-8.6	428	445	432	-3.8
Salunga CDP, Lancaster County	2,695	(X)	(X)	(X)	1,072	(X)	(X)	(X)
Sanatoga CDP, Montgomery County	8,378	7,734	5,534	8.3	3,241	2,811	2,013	15.3
Sand Hill CDP, Lebanon County	2,496	2,345	2,307	6.4	987	917	833	7.6
Sandy CDP, Clearfield County	1,429	1,687	1,795	-15.3	671	687	733	-2.3
Sandy township, Clearfield County	10,625	11,556	9,005	-8.1	5,058	5,028	3,946	0.6
Sandy Creek township, Mercer County	795	848	806	-6.3	341	350	323	-2.6
Sandycreek township, Venango County	2,260	2,406	2,495	-6.1	1,041	914	1,004	13.9
Sandy Lake borough, Mercer County	659	743	722	-11.3	302	330	344	-8.5
Sandy Lake township, Mercer County	1,226	1,248	1,161	-1.8	553	515	480	7.4
Sandy Ridge CDP, Centre County	407	340	(X)	19.7	194	140	(X)	38.6
Sankertown borough, Cambria County	675	680	770	-0.7	314	265	281	18.5
Saville township, Perry County	2,502	2,204	1,818	13.5	1,123	984	820	14.1
Saw Creek CDP	4,016	(X)	(X)	(X)	2,776	(X)	(X)	(X)
Monroe County	321	(X)	(X)	(X)	193	(X)	(X)	(X)
Pike County	3,695	(X)	(X)	(X)	2,583	(X)	(X)	(X)
Saxton borough, Butler County	1,525	1,629	1,345	-6.4	837	713	580	17.4
Saxton borough, Bedford County	736	803	838	-8.3	392	397	403	-1.3
Saylorsburg CDP, Monroe County	1,126	(X)	(X)	(X)	582	(X)	(X)	(X)
Sayre borough, Bradford County	5,587	5,813	5,791	-3.9	2,693	2,722	2,602	-1.1
Scalp Level borough, Cambria County	778	851	1,158	-8.6	356	375	476	-5.1
Schaefferstown CDP, Lebanon County	941	984	(X)	-4.4	376	386	(X)	-2.6
Schellsburg borough, Bedford County	338	316	245	7.0	155	148	132	4.7
Schlusser CDP, Cumberland County	5,265	4,750	4,728	10.8	2,265	2,039	1,859	11.1
Schnecksville CDP, Lehigh County	2,935	1,989	1,780	47.6	1,241	738	634	68.2
Schoeneck CDP, Lancaster County	1,056	(X)	(X)	(X)	343	(X)	(X)	(X)
Schubert CDP, Berks County	249	(X)	(X)	(X)	105	(X)	(X)	(X)
Schuylkill township, Chester County	8,516	6,960	5,538	22.4	3,082	2,652	2,115	16.2
Schuylkill township, Schuylkill County	1,129	1,123	1,230	0.5	571	568	567	0.5
Schuylkill Haven borough, Schuylkill County	5,437	5,548	5,610	-2.0	2,529	2,551	2,491	-0.9
Schwensville borough, Montgomery County	1,385	1,693	1,326	-18.2	697	662	543	5.3
Scotland CDP, Franklin County	1,395	(X)	(X)	(X)	566	(X)	(X)	(X)
Scott township, Allegheny County	17,024	17,288	17,118	-1.5	8,345	8,163	7,797	2.2
Scott township, Columbia County	5,113	4,768	4,423	7.2	2,364	2,090	1,866	13.1
Scott township, Lackawanna County	4,905	4,931	5,350	-0.5	2,260	2,123	2,020	6.5
Scott township, Lawrence County	2,347	2,235	2,200	5.0	962	895	816	7.5
Scott township, Wayne County	593	669	586	-11.4	472	492	401	-4.1
Scottdale borough, Westmoreland County	4,384	4,772	5,184	-8.1	2,144	2,214	2,289	-3.2
Scranton city, Lackawanna County	76,089	76,415	81,805	-0.4	33,853	35,336	35,357	-4.2
Scrubgrass township, Venango County	751	799	673	-6.0	672	600	591	12.0
Selinsgrove borough, Snyder County	5,654	5,383	5,384	5.0	1,934	1,912	1,839	1.2
Sellersville borough, Bucks County	4,249	4,564	4,479	-6.9	1,804	1,827	1,703	-1.3
Seltzer CDP, Schuylkill County	350	307	(X)	14.0	156	137	(X)	13.9
Seneca CDP, Venango County	1,065	966	1,029	10.2	503	432	423	16.4
Sergeant township, McKean County	141	176	154	-19.9	331	329	278	0.6
Seven Fields borough, Butler County	2,887	1,986	556	45.4	1,238	827	274	49.7
Seven Springs borough	26	127	22	-79.5	129	888	564	-85.5
Fayette County	15	1	-	1,400.0	24	2	-	1,100.0
Somerset County	11	126	22	-91.3	105	886	564	-88.1
Seven Valleys borough, York County	517	492	483	5.1	206	204	198	1.0
Seward borough, Westmoreland County	495	484	522	2.3	228	226	224	0.9
Sewickley borough, Allegheny County	3,827	3,902	4,134	-1.9	1,965	2,037	2,116	-3.5
Sewickley township, Westmoreland County	5,996	6,230	6,642	-3.8	2,766	2,669	2,680	3.6
Sewickley Heights borough, Allegheny County	810	981	984	-17.4	365	355	406	2.8
Sewickley Hills borough, Allegheny County	639	652	622	-2.0	255	231	222	10.4
Shade township, Somerset County	2,774	2,886	3,177	-3.9	1,325	1,276	1,355	3.8

Table 9.

Population and Housing Units: 1990 to 2010; and Area Measurements and Density: 2010—Con.

[For information concerning historical counts and geographic change, see "User Notes." For information on confidentiality, nonsampling error, and definitions, see Appendixes]

Area measurements in square miles		Average per square mile of land		State Place and [in Selected States] County Subdivision
Total area	Land area	Population density	Housing unit density	
99.52	99.32	131.6	61.7	St. Marys city, Elk County
1.05	1.04	392.3	214.4	St. Michael CDP, Cambria County
0.32	0.32	1,250.0	556.3	St. Petersburg borough, Clarion County
51.90	51.87	114.4	45.1	St. Thomas township, Franklin County
0.50	0.50	2,714.0	—	St. Vincent College CDP, Westmoreland County
16.32	16.04	54.9	22.9	Salem township, Clarion County
29.99	28.99	146.7	68.5	Salem township, Luzerne County
13.39	13.36	56.4	23.9	Salem township, Mercer County
31.44	30.56	139.8	98.8	Salem township, Wayne County
47.42	47.09	140.6	69.5	Salem township, Westmoreland County
9.83	9.81	255.2	94.1	Salford township, Montgomery County
41.95	41.76	264.9	81.1	Salisbury township, Lancaster County
11.27	11.17	1,209.0	500.9	Salisbury township, Lehigh County
0.38	0.38	1,913.2	968.4	Salisbury borough, Somerset County
0.97	0.97	1,184.5	511.3	Salix CDP, Cambria County
0.79	0.78	305.1	151.3	Salladasburg borough, Lycoming County
0.25	0.25	1,384.0	572.0	Saltillo borough, Huntingdon County
37.63	37.63	92.0	46.3	Saltlick township, Fayette County
0.25	0.21	4,157.1	2,038.1	Saltsburg borough, Indiana County
1.80	1.80	1,497.2	595.6	Salunga CDP, Lancaster County
3.38	3.38	2,478.7	958.9	Sanatoga CDP, Montgomery County
1.01	1.01	2,471.3	977.2	Sand Hill CDP, Lebanon County
1.39	1.39	1,028.1	482.7	Sandy CDP, Clearfield County
52.99	51.96	204.5	97.3	Sandy township, Clearfield County
16.04	15.79	50.3	21.6	Sandy Creek township, Mercer County
19.09	17.76	127.3	58.6	Sandycreek township, Venango County
0.83	0.83	794.0	363.9	Sandy Lake borough, Mercer County
24.63	24.38	50.3	22.7	Sandy Lake township, Mercer County
0.64	0.64	635.9	303.1	Sandy Ridge CDP, Centre County
0.30	0.30	2,250.0	1,046.7	Sankertown borough, Cambria County
45.99	45.92	54.5	24.5	Saville township, Perry County
3.21	3.19	1,258.9	870.2	Saw Creek CDP
0.19	0.19	1,689.5	1,015.8	Monroe County
3.02	3.00	1,231.7	861.0	Pike County
0.91	0.91	1,675.8	919.8	Saxonburg borough, Butler County
0.41	0.41	1,795.1	956.1	Saxton borough, Bedford County
1.26	1.21	930.6	481.0	Saylorsburg CDP, Monroe County
2.04	2.02	2,765.8	1,333.2	Sayre borough, Bradford County
0.66	0.66	1,178.8	539.4	Scalp Level borough, Cambria County
2.68	2.68	351.1	140.3	Schaefferstown CDP, Lebanon County
0.25	0.25	1,352.0	620.0	Schellsburg borough, Bedford County
2.99	2.92	1,803.1	775.7	Schlusser CDP, Cumberland County
2.70	2.69	1,091.1	461.3	Schnecksville CDP, Lehigh County
3.12	3.09	341.7	111.0	Schoeneck CDP, Lancaster County
0.61	0.61	408.2	172.1	Schubert CDP, Berks County
8.91	8.51	1,000.7	362.2	Schuylkill township, Chester County
9.66	9.66	116.9	59.1	Schuylkill township, Schuylkill County
1.40	1.40	3,883.6	1,806.4	Schuylkill Haven borough, Schuylkill County
0.42	0.41	3,378.0	1,700.0	Schwenksville borough, Montgomery County
0.82	0.82	1,701.2	690.2	Scotland CDP, Franklin County
3.91	3.91	4,354.0	2,134.3	Scott township, Allegheny County
7.46	6.99	731.5	338.2	Scott township, Columbia County
27.57	27.20	180.3	83.1	Scott township, Lackawanna County
20.24	20.00	117.4	48.1	Scott township, Lawrence County
44.32	43.54	13.6	10.8	Scott township, Wayne County
1.16	1.16	3,779.3	1,848.3	Scottdale borough, Westmoreland County
25.54	25.31	3,006.3	1,337.5	Scranton city, Lackawanna County
27.81	25.87	29.0	26.0	Scrubgrass township, Venango County
1.90	1.83	3,089.6	1,056.8	Selinsgrove borough, Snyder County
1.17	1.14	3,727.2	1,582.5	Sellersville borough, Bucks County
0.07	0.07	5,000.0	2,228.6	Seltzer CDP, Schuylkill County
2.25	2.25	473.3	223.6	Seneca CDP, Venango County
80.18	80.12	1.8	4.1	Sergeant township, McKean County
0.81	0.81	3,564.2	1,528.4	Seven Fields borough, Butler County
1.08	1.08	24.1	119.4	Seven Springs borough
0.11	0.11	136.4	218.2	Fayette County
0.97	0.97	11.3	108.2	Somerset County
1.09	1.09	474.3	189.0	Seven Valleys borough, York County
0.20	0.20	2,475.0	1,140.0	Seward borough, Westmoreland County
1.14	1.00	3,827.0	1,965.0	Sewickley borough, Allegheny County
26.97	26.76	224.1	103.4	Sewickley township, Westmoreland County
7.26	7.26	111.6	50.3	Sewickley Heights borough, Allegheny County
2.53	2.53	252.6	100.8	Sewickley Hills borough, Allegheny County
68.76	68.73	40.4	19.3	Shade township, Somerset County

Table 9.

Population and Housing Units: 1990 to 2010; and Area Measurements and Density: 2010—Con.

[For information concerning historical counts and geographic change, see "User Notes." For information on confidentiality, nonsampling error, and definitions, see Appendixes]

State Place and [in Selected States] County Subdivision	Population				Housing units			
	2010	2000	1990	Percent change 2000 to 2010	2010	2000	1990	Percent change 2000 to 2010
Shade Gap borough, Huntingdon County	105	97	113	8.2	48	43	50	11.6
Shaler township, Allegheny County	28,757	29,757	30,533	-3.4	12,527	12,334	11,830	1.6
Shamokin city, Northumberland County	7,374	8,009	9,184	-7.9	4,521	4,674	4,861	-3.3
Shamokin township, Northumberland County	2,407	2,159	1,697	11.5	1,049	906	697	15.8
Shamokin Dam borough, Snyder County	1,686	1,502	1,690	12.3	832	726	754	14.6
Shanksville borough, Somerset County	237	245	235	-3.3	98	100	95	-2.0
Shanor-Northvue CDP, Butler County	5,051	4,825	3,517	4.7	2,314	2,093	1,364	10.6
Sharon city, Mercer County	14,038	16,328	17,533	-14.0	7,136	7,388	7,693	-3.4
Sharon township, Potter County	866	907	841	-4.5	484	471	437	2.8
Sharon Hill borough, Delaware County	5,697	5,468	5,771	4.2	2,265	2,246	2,251	0.8
Sharpsburg borough, Allegheny County	3,446	3,594	3,781	-4.1	1,869	1,911	1,864	-2.2
Sharpsville borough, Mercer County	4,415	4,500	4,729	-1.9	2,015	2,016	2,041	-
Shartlesville CDP, Berks County	455	(X)	(X)	(X)	192	(X)	(X)	(X)
Shavertown CDP, Luzerne County	2,019	(X)	(X)	(X)	933	(X)	(X)	(X)
Sheakleyville borough, Mercer County	142	164	145	-13.4	74	71	61	4.2
Sheatown CDP, Luzerne County	671	(X)	(X)	(X)	300	(X)	(X)	(X)
Sheffield CDP, Warren County	1,132	1,268	1,294	-10.7	563	566	553	-0.5
Sheffield township, Warren County	2,121	2,346	2,382	-9.6	1,271	1,277	1,217	-0.5
Shelocta borough, Indiana County	130	127	108	2.4	63	55	51	14.5
Shenandoah borough, Schuylkill County	5,071	5,624	6,221	-9.8	3,112	3,339	3,440	-6.8
Shenandoah Heights CDP, Schuylkill County	1,233	1,298	1,386	-5.0	587	613	604	-4.2
Shenandoah township, Lawrence County	7,479	7,633	7,187	-2.0	3,219	2,996	2,667	7.4
Shenango township, Mercer County	3,929	4,037	4,339	-2.7	1,763	1,693	1,709	4.1
Sheppton CDP, Schuylkill County	239	239	(X)	-	107	114	(X)	-6.1
Sheshequin township, Bradford County	1,348	1,300	1,211	-3.7	613	563	534	8.9
Shickshinny borough, Luzerne County	838	959	1,108	-12.6	440	478	494	-7.9
Shillington borough, Berks County	5,273	5,059	5,062	4.2	2,335	2,321	2,256	0.6
Shiloh CDP, York County	11,218	10,192	8,245	10.1	4,907	4,262	3,312	15.1
Shinglehouse borough, Potter County	1,127	1,250	1,243	-9.8	540	550	539	-1.8
Shippen township, Cameron County	2,232	2,495	2,495	-10.5	1,450	1,458	1,452	-0.5
Shippen township, Tioga County	527	472	508	11.7	407	338	327	20.4
Shippensburg borough	5,492	5,586	5,331	-1.7	2,666	2,602	2,366	2.5
Cumberland County	4,416	4,467	4,328	-1.1	2,149	2,093	1,903	2.7
Franklin County	1,076	1,119	1,003	-3.8	517	509	463	1.6
Shippensburg township, Cumberland County	5,429	4,504	4,606	20.5	1,316	938	864	40.3
Shippensburg University CDP, Cumberland County	2,625	(X)	(X)	(X)	80	(X)	(X)	(X)
Shipperville borough, Clarion County	480	505	474	-5.0	230	226	212	1.8
Shippingport borough, Beaver County	214	237	227	-9.7	99	95	91	4.2
Shiremanstown borough, Cumberland County	1,569	1,521	1,567	3.2	742	742	752	-
Shirley township, Huntingdon County	2,524	2,526	2,494	-0.1	1,291	1,272	1,126	1.5
Shirleysburg borough, Huntingdon County	150	140	140	7.1	67	64	69	4.7
Shoemakersville borough, Berks County	1,378	2,124	1,443	-35.1	624	638	594	-2.2
Shohola township, Pike County	2,475	2,088	1,586	18.5	2,350	3,089	2,916	-23.9
Shrewsbury township, Lycoming County	409	433	402	-5.5	259	252	221	2.8
Shrewsbury township, Sullivan County	319	328	307	-2.7	315	293	303	7.5
Shrewsbury borough, York County	3,823	3,378	2,672	13.2	1,553	1,367	1,075	13.6
Shrewsbury township, York County	6,447	5,947	5,898	8.4	2,643	2,206	2,053	19.8
Sidman CDP, Cambria County	431	(X)	(X)	(X)	206	(X)	(X)	(X)
Sierra View CDP, Monroe County	4,813	(X)	(X)	(X)	1,806	(X)	(X)	(X)
Siglerville CDP, Mifflin County	106	(X)	(X)	(X)	47	(X)	(X)	(X)
Silkworth CDP, Luzerne County	820	(X)	(X)	(X)	487	(X)	(X)	(X)
Silverdale borough, Bucks County	871	1,001	881	-13.0	327	329	309	-0.6
Silver Lake township, Susquehanna County	1,716	1,729	1,542	-0.8	1,102	1,037	934	6.3
Silver Spring township, Cumberland County	13,657	10,592	8,369	28.9	5,887	4,185	3,254	40.7
Simpson CDP, Lackawanna County	1,275	(X)	(X)	(X)	656	(X)	(X)	(X)
Sinking Spring borough, Berks County	4,008	2,639	2,467	51.9	1,733	1,269	1,198	36.6
Skipack CDP, Montgomery County	3,758	2,889	2,042	30.1	1,521	1,152	815	32.0
Skipack township, Montgomery County	13,715	9,920	8,790	38.3	3,945	2,477	1,784	59.3
Skyline View CDP, Dauphin County	4,003	2,307	2,370	73.5	1,725	890	815	93.8
Slabtown CDP, Columbia County	156	105	(X)	48.6	111	65	(X)	70.8
Slatedale CDP, Lehigh County	455	(X)	(X)	(X)	194	(X)	(X)	(X)
Slatington borough, Lehigh County	4,232	4,434	4,678	-4.6	1,931	1,867	1,849	3.4
Slickville CDP, Westmoreland County	388	372	(X)	4.3	170	162	(X)	4.9
Sligo borough, Clarion County	720	728	706	-1.1	316	300	294	5.3
Slippery Rock borough, Butler County	3,625	3,068	3,008	18.2	1,481	1,039	887	42.5
Slippery Rock township, Butler County	5,614	5,251	4,638	6.9	1,654	1,470	1,260	12.5
Slippery Rock township, Lawrence County	3,283	3,179	3,196	3.3	1,400	1,285	1,199	8.9
Slippery Rock University CDP, Butler County	1,898	(X)	(X)	(X)	3	(X)	(X)	(X)
Slocum township, Luzerne County	1,115	1,112	1,159	0.3	488	435	429	12.2
Slovan CDP, Washington County	555	(X)	(X)	(X)	298	(X)	(X)	(X)
Smethport borough, McKean County	1,655	1,684	1,734	-1.7	801	739	767	8.4
Smicksburg borough, Indiana County	46	49	76	-6.1	28	28	35	-
Smith township, Washington County	4,476	4,567	4,844	-2.0	2,065	1,928	2,014	7.1
Smithfield township, Bradford County	1,498	1,538	1,520	-2.6	672	649	620	3.5

Table 9.

Population and Housing Units: 1990 to 2010; and Area Measurements and Density: 2010—Con.

[For information concerning historical counts and geographic change, see "User Notes." For information on confidentiality, nonsampling error, and definitions, see Appendixes]

Area measurements in square miles		Average per square mile of land		State Place and [in Selected States] County Subdivision
Total area	Land area	Population density	Housing unit density	
0.03	0.03	3,500.0	1,600.0	Shade Gap borough, Huntingdon County
11.17	11.08	2,595.4	1,130.6	Shaler township, Allegheny County
0.83	0.83	8,884.3	5,447.0	Shamokin city, Northumberland County
31.12	30.90	77.9	33.9	Shamokin township, Northumberland County
1.88	1.84	916.3	452.2	Shamokin Dam borough, Snyder County
0.20	0.20	1,185.0	490.0	Shanksville borough, Somerset County
6.78	6.75	748.3	342.8	Shanor-Northvue CDP, Butler County
3.77	3.77	3,723.6	1,892.8	Sharon city, Mercer County
34.06	34.04	25.4	14.2	Sharon township, Potter County
0.77	0.77	7,398.7	2,941.6	Sharon Hill borough, Delaware County
0.64	0.49	7,032.7	3,814.3	Sharpsburg borough, Allegheny County
1.40	1.39	3,176.3	1,449.6	Sharpsville borough, Mercer County
0.91	0.90	505.6	213.3	Shartlesville CDP, Berks County
1.22	1.22	1,654.9	764.8	Shavertown CDP, Luzerne County
0.20	0.20	710.0	370.0	Sheakleyville borough, Mercer County
0.52	0.52	1,290.4	576.9	Sheatown CDP, Luzerne County
1.77	1.77	639.5	318.1	Sheffield CDP, Warren County
59.17	59.17	35.8	21.5	Sheffield township, Warren County
0.10	0.10	1,300.0	630.0	Shelocta borough, Indiana County
1.58	1.51	3,358.3	2,060.9	Shenandoah borough, Schuylkill County
0.83	0.81	1,522.2	724.7	Shenandoah Heights CDP, Schuylkill County
24.51	24.43	306.1	131.8	Shenango township, Lawrence County
30.30	30.24	129.9	58.3	Shenango township, Mercer County
0.06	0.06	3,983.3	1,783.3	Sheppton CDP, Schuylkill County
36.08	35.35	38.1	17.3	Sheshequin township, Bradford County
0.50	0.45	1,862.2	977.8	Shickshinny borough, Luzerne County
0.97	0.96	5,492.7	2,432.3	Shillington borough, Berks County
4.22	4.22	2,658.3	1,162.8	Shiloh CDP, York County
2.10	2.09	539.2	258.4	Shinglehouse borough, Potter County
157.00	156.62	14.3	9.3	Shippen township, Cameron County
48.80	48.77	10.8	8.3	Shippen township, Tioga County
1.99	1.99	2,759.8	1,339.7	Shippensburg borough
1.31	1.31	3,371.0	1,640.5	Cumberland County
0.68	0.68	1,582.4	760.3	Franklin County
2.53	2.52	2,154.4	522.2	Shippensburg township, Cumberland County
0.28	0.28	9,375.0	285.7	Shippensburg University CDP, Cumberland County
0.31	0.31	1,548.4	741.9	Shipperville borough, Clarion County
3.68	3.33	64.3	29.7	Shippingport borough, Beaver County
0.30	0.30	5,230.0	2,473.3	Shiremanstown borough, Cumberland County
58.67	58.42	43.2	22.1	Shirley township, Huntingdon County
0.16	0.16	937.5	418.8	Shirleysburg borough, Huntingdon County
0.58	0.56	2,460.7	1,114.3	Shoemakersville borough, Berks County
46.70	45.29	54.6	51.9	Shohola township, Pike County
18.75	18.66	21.9	13.9	Shrewsbury township, Lycoming County
47.58	47.16	6.8	6.7	Shrewsbury township, Sullivan County
1.81	1.81	2,112.2	858.0	Shrewsbury borough, York County
29.07	29.06	221.9	90.9	Shrewsbury township, York County
0.99	0.99	435.4	208.1	Sidman CDP, Cambria County
5.06	5.06	951.2	356.9	Sierra View CDP, Monroe County
0.12	0.12	883.3	391.7	Siglerville CDP, Mifflin County
3.81	3.39	241.9	143.7	Silkworth CDP, Luzerne County
0.41	0.41	2,124.4	797.6	Silverdale borough, Bucks County
33.31	32.71	52.5	33.7	Silver Lake township, Susquehanna County
32.82	32.31	422.7	182.2	Silver Spring township, Cumberland County
0.89	0.88	1,448.9	745.5	Simpson CDP, Lackawanna County
1.26	1.26	3,181.0	1,375.4	Sinking Spring borough, Berks County
2.53	2.52	1,491.3	603.6	Skippack CDP, Montgomery County
13.96	13.84	991.0	285.0	Skippack township, Montgomery County
2.67	2.67	1,499.3	646.1	Skyline View CDP, Dauphin County
0.49	0.48	325.0	231.3	Slabtown CDP, Columbia County
0.30	0.30	1,516.7	646.7	Slatedale CDP, Lehigh County
1.38	1.32	3,206.1	1,462.9	Slatington borough, Lehigh County
0.52	0.52	746.2	326.9	Slickville CDP, Westmoreland County
1.41	1.41	510.6	224.1	Sligo borough, Clarion County
1.65	1.65	2,197.0	897.6	Slippery Rock borough, Butler County
25.69	25.68	218.6	64.4	Slippery Rock township, Butler County
30.06	29.85	110.0	46.9	Slippery Rock township, Lawrence County
0.55	0.55	3,450.9	5.5	Slippery Rock University CDP, Butler County
10.02	9.65	115.5	50.6	Slocum township, Luzerne County
0.59	0.59	940.7	505.1	Slovan CDP, Washington County
1.68	1.64	1,009.1	488.4	Smethport borough, McKean County
0.15	0.15	306.7	186.7	Smicksburg borough, Indiana County
34.46	34.44	130.0	60.0	Smith township, Washington County
42.05	41.88	35.8	16.0	Smithfield township, Bradford County

Table 9.

Population and Housing Units: 1990 to 2010; and Area Measurements and Density: 2010—Con.

[For information concerning historical counts and geographic change, see "User Notes." For information on confidentiality, nonsampling error, and definitions, see Appendixes]

State Place and [in Selected States] County Subdivision	Population				Housing units			
	2010	2000	1990	Percent change 2000 to 2010	2010	2000	1990	Percent change 2000 to 2010
Smithfield borough, Fayette County	875	854	1,000	2.5	394	384	397	2.6
Smithfield township, Huntingdon County	4,390	4,466	4,181	-1.7	644	637	624	1.1
Smithfield township, Monroe County	7,357	5,672	4,692	29.7	3,642	3,028	2,382	20.3
Smithton borough, Westmoreland County	399	444	388	-10.1	187	208	197	-10.1
Smock CDP, Fayette County	583	(X)	(X)	(X)	262	(X)	(X)	(X)
Smoketown CDP, Lancaster County	357	(X)	(X)	(X)	148	(X)	(X)	(X)
Snake Spring township, Bedford County	1,639	1,482	1,511	10.6	716	652	630	9.8
Snow Shoe borough, Centre County	765	771	800	-0.8	333	305	301	9.2
Snow Shoe township, Centre County	1,746	1,760	1,756	-0.8	1,081	858	785	26.0
S.N.P.J. borough, Lawrence County	19	-	12	-	117	-	6	-
Snyder township, Blair County	3,364	3,358	3,163	0.2	1,503	1,430	1,285	5.1
Snyder township, Jefferson County	2,547	2,432	2,535	4.7	1,069	1,063	1,041	0.6
Snydertown borough, Northumberland County	339	357	416	-5.0	156	143	150	9.1
Snydertown CDP, Centre County	483	(X)	(X)	(X)	167	(X)	(X)	(X)
Solebury township, Bucks County	8,692	7,743	5,998	12.3	3,747	3,207	2,503	16.8
Somerset borough, Somerset County	6,277	6,762	6,454	-7.2	3,218	3,313	3,100	-2.9
Somerset township, Somerset County	12,122	11,088	8,732	9.3	3,803	3,699	3,296	2.8
Somerset township, Washington County	2,684	2,701	2,947	-0.6	1,159	1,126	1,135	2.9
Soudersburg CDP, Lancaster County	540	(X)	(X)	(X)	226	(X)	(X)	(X)
Souderton borough, Montgomery County	6,618	6,730	5,957	-1.7	2,756	2,720	2,423	1.3
South Abington township, Lackawanna County	9,073	8,638	6,377	5.0	3,604	3,062	2,225	17.7
Southampton township, Bedford County	976	1,010	920	-3.4	557	526	484	5.9
Southampton township, Cumberland County	6,359	4,787	3,552	32.8	2,596	1,748	1,253	48.5
Southampton township, Franklin County	7,987	6,138	5,484	30.1	3,069	2,359	2,107	30.1
Southampton township, Somerset County	630	655	553	-3.8	305	274	247	11.3
South Anville township, Lebanon County	2,850	2,946	3,008	-3.3	1,153	1,129	1,098	2.1
South Beaver township, Beaver County	2,717	2,974	2,942	-8.6	1,155	1,139	1,065	1.4
South Bend township, Armstrong County	1,167	1,259	1,304	-7.3	513	523	470	-1.9
South Bethlehem borough, Armstrong County	481	444	479	8.3	218	208	206	4.8
South Buffalo township, Armstrong County	2,636	2,785	2,687	-5.4	1,090	1,048	1,009	4.0
South Canaan township, Wayne County	1,768	1,666	1,320	6.1	762	742	611	2.7
South Centre township, Columbia County	1,937	1,972	1,891	-1.8	838	865	773	-3.1
South Coatesville borough, Chester County	1,303	997	1,026	30.7	551	419	411	31.5
South Connellsville borough, Fayette County	1,970	2,281	2,204	-13.6	872	948	899	-8.0
South Coventry township, Chester County	2,604	1,895	1,682	37.4	999	721	662	38.6
South Creek township, Bradford County	1,128	1,261	1,229	-10.5	562	559	492	0.5
South Fayette township, Allegheny County	14,416	12,271	10,329	17.5	6,206	4,924	3,725	26.0
South Fork borough, Cambria County	928	1,138	1,197	-18.5	470	484	500	-2.9
South Franklin township, Washington County	3,310	3,796	3,665	-12.8	1,389	1,450	1,283	-4.2
South Greensburg borough, Westmoreland County	2,117	2,280	2,293	-7.1	1,137	1,129	1,081	0.7
South Hanover township, Dauphin County	6,248	4,793	4,626	30.4	2,527	1,772	1,630	42.6
South Heidelberg township, Berks County	7,271	5,491	4,382	32.4	2,656	2,027	1,475	31.0
South Heights borough, Beaver County	475	542	647	-12.4	241	256	269	-5.9
South Huntingdon township, Westmoreland County	5,796	6,175	6,352	-6.1	2,607	2,585	2,557	0.9
South Lebanon township, Lebanon County	9,463	8,383	7,491	12.9	3,604	3,030	2,465	18.9
South Londonderry township, Lebanon County	6,991	5,458	4,502	28.1	2,831	2,138	1,679	32.4
South Mahoning township, Indiana County	1,841	1,852	1,713	-0.6	655	677	609	-3.2
South Manheim township, Schuylkill County	2,507	2,191	1,558	14.4	1,156	966	716	19.7
South Middleton township, Cumberland County	14,663	12,939	10,340	13.3	6,216	5,302	3,939	17.2
Southmont borough, Cambria County	2,284	2,262	2,415	1.0	1,062	1,021	1,072	4.0
South New Castle borough, Lawrence County	709	808	805	-12.3	303	326	322	-7.1
South Newton township, Cumberland County	1,383	1,290	1,153	7.2	515	480	427	7.3
South Park township, Allegheny County	13,416	14,340	14,292	-6.4	5,669	5,616	5,368	0.9
South Park Township CDP, Allegheny County	13,416	14,340	14,292	-6.4	5,669	5,616	5,368	0.9
South Philipsburg CDP, Centre County	410	438	438	-6.4	192	183	171	4.9
South Pottstown CDP, Chester County	2,081	2,135	1,966	-2.5	1,048	1,046	932	0.2
South Pymatuning township, Mercer County	2,695	2,857	2,775	-5.7	1,190	1,168	1,076	1.9
South Renovo borough, Clinton County	439	557	579	-21.2	235	261	252	-10.0
South Shenango township, Crawford County	2,037	2,047	1,560	-0.5	1,872	1,709	1,562	9.5
South Strabane township, Washington County	9,346	7,987	7,676	17.0	4,506	3,444	3,157	30.8
South Temple CDP, Berks County	1,424	(X)	(X)	(X)	626	(X)	(X)	(X)
South Union township, Fayette County	10,681	11,337	10,223	-5.8	4,768	4,795	4,190	-0.6
South Uniontown CDP, Fayette County	1,360	(X)	(X)	(X)	590	(X)	(X)	(X)
South Versailles township, Allegheny County	351	351	515	-	161	162	206	-0.6
Southview CDP, Washington County	276	(X)	(X)	(X)	121	(X)	(X)	(X)
South Waverly borough, Bradford County	1,027	987	1,049	4.1	439	431	417	1.9
Southwest township, Warren County	527	561	625	-6.1	345	332	311	3.9
Southwest Greensburg borough, Westmoreland County	2,155	2,398	2,456	-10.1	1,165	1,187	1,180	-1.9
Southwest Madison township, Perry County	999	856	745	16.7	432	395	371	9.4
South Whitehall township, Lehigh County	19,180	18,028	18,261	6.4	8,180	7,154	6,689	14.3
South Williamsport borough, Lycoming County	6,379	6,412	6,496	-0.5	2,935	2,884	2,732	1.8
South Woodbury township, Bedford County	2,155	2,000	1,839	7.8	824	762	691	8.1
Sparta township, Crawford County	1,832	1,740	1,554	5.3	636	559	515	13.8
Spartansburg borough, Crawford County	305	333	403	-8.4	139	140	145	-0.7

Table 9.

Population and Housing Units: 1990 to 2010; and Area Measurements and Density: 2010—Con.

[For information concerning historical counts and geographic change, see "User Notes." For information on confidentiality, nonsampling error, and definitions, see Appendixes]

Area measurements in square miles		Average per square mile of land		State Place and [in Selected States] County Subdivision
Total area	Land area	Population density	Housing unit density	
0.71	0.71	1,232.4	554.9	Smithfield borough, Fayette County
5.60	5.50	798.2	117.1	Smithfield township, Huntingdon County
23.55	22.90	321.3	159.0	Smithfield township, Monroe County
0.12	0.10	3,990.0	1,870.0	Smithton borough, Westmoreland County
1.56	1.56	373.7	167.9	Smock CDP, Fayette County
0.59	0.57	626.3	259.6	Smoketown CDP, Lancaster County
26.26	26.07	62.9	27.5	Snake Spring township, Bedford County
0.59	0.59	1,296.6	564.4	Snow Shoe borough, Centre County
84.01	84.00	20.8	12.9	Snow Shoe township, Centre County
0.78	0.75	25.3	156.0	S.N.P.J. borough, Lawrence County
45.15	45.10	74.6	33.3	Snyder township, Blair County
41.46	41.26	61.7	25.9	Snyder township, Jefferson County
3.51	3.45	98.3	45.2	Snydertown borough, Northumberland County
3.06	3.06	157.8	54.6	Snydertown CDP, Centre County
27.15	26.57	327.1	141.0	Solebury township, Bucks County
2.73	2.73	2,299.3	1,178.8	Somerset borough, Somerset County
64.59	64.17	188.9	59.3	Somerset township, Somerset County
32.19	32.15	83.5	36.0	Somerset township, Washington County
1.16	1.15	469.6	196.5	Soudersburg CDP, Lancaster County
1.12	1.12	5,908.9	2,460.7	Souderton borough, Montgomery County
9.25	9.11	995.9	395.6	South Abington township, Lackawanna County
80.19	80.15	12.2	6.9	Southampton township, Bedford County
51.60	51.43	123.6	50.5	Southampton township, Cumberland County
38.24	38.23	208.9	80.3	Southampton township, Franklin County
29.27	29.27	21.5	10.4	Southampton township, Somerset County
19.47	19.47	146.4	59.2	South Annville township, Lebanon County
29.77	29.69	91.5	38.9	South Beaver township, Beaver County
22.60	22.53	51.8	22.8	South Bend township, Armstrong County
0.15	0.15	3,206.7	1,453.3	South Bethlehem borough, Armstrong County
27.78	26.96	97.8	40.4	South Buffalo township, Armstrong County
28.24	27.46	64.4	27.7	South Canaan township, Wayne County
5.96	5.43	356.7	154.3	South Centre township, Columbia County
1.76	1.74	748.9	316.7	South Coatesville borough, Chester County
1.73	1.66	1,186.7	525.3	South Connellsville borough, Fayette County
7.60	7.54	345.4	132.5	South Coventry township, Chester County
27.94	27.91	40.4	20.1	South Creek township, Bradford County
20.39	20.38	707.4	304.5	South Fayette township, Allegheny County
0.50	0.47	1,974.5	1,000.0	South Fork borough, Cambria County
20.67	20.58	160.8	67.5	South Franklin township, Washington County
0.71	0.71	2,981.7	1,601.4	South Greensburg borough, Westmoreland County
11.40	11.28	553.9	224.0	South Hanover township, Dauphin County
13.85	13.81	526.5	192.3	South Heidelberg township, Berks County
0.41	0.33	1,439.4	730.3	South Heights borough, Beaver County
45.81	45.42	127.6	57.4	South Huntingdon township, Westmoreland County
21.74	21.67	436.7	166.3	South Lebanon township, Lebanon County
24.38	24.35	287.1	116.3	South Londonderry township, Lebanon County
28.60	28.55	64.5	22.9	South Mahoning township, Indiana County
21.17	20.78	120.6	55.6	South Manheim township, Schuylkill County
49.02	48.71	301.0	127.6	South Middleton township, Cumberland County
1.05	1.05	2,175.2	1,011.4	Southmont borough, Cambria County
0.32	0.32	2,215.6	946.9	South New Castle borough, Lawrence County
11.39	11.32	122.2	45.5	South Newton township, Cumberland County
9.27	9.27	1,447.2	611.5	South Park township, Allegheny County
9.27	9.27	1,447.2	611.5	South Park Township CDP, Allegheny County
0.26	0.26	1,576.9	738.5	South Philipsburg CDP, Centre County
1.63	1.52	1,369.1	689.5	South Pottstown CDP, Chester County
21.63	19.56	137.8	60.8	South Pymatuning township, Mercer County
0.23	0.20	2,195.0	1,175.0	South Renovo borough, Clinton County
29.92	26.57	76.7	70.5	South Shenango township, Crawford County
23.01	23.00	406.3	195.9	South Strabane township, Washington County
0.33	0.33	4,315.2	1,897.0	South Temple CDP, Berks County
16.80	16.76	637.3	284.5	South Union township, Fayette County
0.45	0.45	3,022.2	1,311.1	South Uniontown CDP, Fayette County
0.97	0.88	398.9	183.0	South Versailles township, Allegheny County
0.90	0.90	306.7	134.4	Southview CDP, Washington County
0.89	0.88	1,167.0	498.9	South Waverly borough, Bradford County
34.04	34.04	15.5	10.1	Southwest township, Warren County
0.39	0.39	5,525.6	2,987.2	Southwest Greensburg borough, Westmoreland County
27.53	27.36	36.5	15.8	Southwest Madison township, Perry County
17.25	17.08	1,123.0	478.9	South Whitehall township, Lehigh County
2.16	1.89	3,375.1	1,552.9	South Williamsport borough, Lycoming County
33.75	33.72	63.9	24.4	South Woodbury township, Bedford County
42.00	41.81	43.8	15.2	Sparta township, Crawford County
0.71	0.68	448.5	204.4	Spartansburg borough, Crawford County

Table 9.

Population and Housing Units: 1990 to 2010; and Area Measurements and Density: 2010—Con.

[For information concerning historical counts and geographic change, see "User Notes." For information on confidentiality, nonsampling error, and definitions, see Appendixes]

State Place and [in Selected States] County Subdivision	Population				Housing units			
	2010	2000	1990	Percent change 2000 to 2010	2010	2000	1990	Percent change 2000 to 2010
Speers borough, Washington County	1,154	1,241	1,284	-7.0	574	561	555	2.3
Spinnerstown CDP, Bucks County	1,826	(X)	(X)	(X)	586	(X)	(X)	(X)
Spring township, Berks County	27,119	21,805	18,899	24.4	10,996	8,995	7,437	22.2
Spring township, Centre County	7,470	6,117	5,318	22.1	3,348	2,559	2,101	30.8
Spring township, Crawford County	1,548	1,571	1,561	-1.5	683	657	623	4.0
Spring township, Perry County	2,208	2,021	1,665	9.3	898	815	657	10.2
Spring township, Snyder County	1,616	1,563	1,575	3.4	720	694	675	3.7
Springboro borough, Crawford County	477	491	471	-2.9	199	208	190	-4.3
Spring Brook township, Lackawanna County	2,768	2,367	2,097	16.9	1,178	985	855	19.6
Spring City borough, Chester County	3,323	3,305	3,433	0.5	1,643	1,508	1,474	9.0
Spring Creek township, Elk County	233	260	215	-10.4	631	634	594	-0.5
Spring Creek township, Warren County	852	872	843	-2.3	586	569	422	3.0
Springdale borough, Allegheny County	3,405	3,828	3,992	-11.1	1,741	1,802	1,846	-3.4
Springdale township, Allegheny County	1,636	1,802	1,777	-9.2	837	838	740	-0.1
Springettsbury township, York County	26,668	23,883	21,564	11.7	10,265	9,483	8,581	8.2
Springfield township, Bradford County	1,124	1,167	1,118	-3.7	580	557	516	4.1
Springfield township, Bucks County	5,035	4,963	5,177	1.5	2,142	1,972	1,938	8.6
Springfield township, Delaware County	24,211	23,677	24,160	2.3	8,919	8,800	8,604	1.4
Springfield township, Erie County	3,425	3,378	3,218	1.4	1,567	1,462	1,338	7.2
Springfield township, Fayette County	3,043	3,111	2,968	-2.2	1,292	1,283	1,137	0.7
Springfield township, Huntingdon County	654	612	507	6.9	423	413	326	2.4
Springfield township, Mercer County	1,981	1,972	1,892	0.5	815	771	725	5.7
Springfield township, Montgomery County	19,418	19,533	19,599	-0.6	7,821	7,631	7,189	2.5
Springfield township, York County	5,152	3,889	3,918	32.5	2,035	1,506	1,395	35.1
Spring Garden township, York County	12,578	11,974	11,207	5.0	4,529	4,343	4,225	4.3
Spring Grove borough, York County	2,167	2,050	1,863	5.7	926	848	748	9.2
Spring Hill CDP, Cambria County	839	970	1,014	-13.5	395	408	406	-3.2
Springhill township, Fayette County	2,907	2,974	2,800	-2.3	1,279	1,270	1,112	0.7
Springhill township, Greene County	349	476	506	-26.7	208	224	215	-7.1
Spring House CDP, Montgomery County	3,804	3,290	2,782	15.6	1,580	1,396	1,026	13.2
Spring Mills CDP, Centre County	268	289	(X)	-7.3	116	110	(X)	5.5
Springmont CDP, Berks County	724	(X)	(X)	(X)	316	(X)	(X)	(X)
Spring Mount CDP, Montgomery County	2,259	2,205	1,365	2.4	913	830	534	10.0
Spring Ridge CDP, Berks County	1,003	786	(X)	27.6	560	397	(X)	41.1
Springville township, Susquehanna County	1,641	1,555	1,424	5.5	720	694	628	3.7
Spruce Creek township, Huntingdon County	240	263	281	-8.7	150	146	145	2.7
Spruce Hill township, Juniata County	834	724	694	15.2	377	335	254	12.5
Spry CDP, York County	4,891	4,903	4,271	-0.2	2,165	2,204	1,905	-1.8
Standing Stone township, Bradford County	642	596	436	7.7	310	268	228	15.7
Starbrick CDP, Warren County	522	(X)	(X)	(X)	285	(X)	(X)	(X)
Star Junction CDP, Fayette County	616	(X)	(X)	(X)	297	(X)	(X)	(X)
Starrucca borough, Wayne County	173	216	200	-19.9	126	124	142	1.6
State College borough, Centre County	42,034	38,420	38,981	9.4	13,007	12,488	11,623	4.2
State Line CDP, Franklin County	2,709	(X)	(X)	(X)	1,080	(X)	(X)	(X)
Steeltown borough, Dauphin County	5,990	5,858	5,152	2.3	2,606	2,533	2,302	2.9
Sterling township, Wayne County	1,450	1,251	968	15.9	734	639	553	14.9
Steuben township, Crawford County	804	908	820	-11.5	417	413	369	1.0
Stevens township, Bradford County	437	414	401	5.6	248	225	256	10.2
Stevens CDP, Lancaster County	612	(X)	(X)	(X)	229	(X)	(X)	(X)
Stewardson township, Potter County	74	74	66	-	327	334	295	-2.1
Stewart township, Fayette County	731	743	734	-1.6	339	338	331	0.3
Stewartstown borough, York County	2,089	1,752	1,308	19.2	859	718	546	19.6
Stiles CDP, Lehigh County	1,113	(X)	(X)	(X)	426	(X)	(X)	(X)
Stillwater borough, Columbia County	209	194	223	7.7	103	96	87	7.3
Stockdale borough, Washington County	502	555	630	-9.5	249	267	286	-6.7
Stockertown borough, Northampton County	927	687	641	34.9	362	293	254	23.5
Stoneboro borough, Mercer County	1,051	1,104	1,091	-4.8	533	517	528	3.1
Stonerstown CDP, Bedford County	376	(X)	(X)	(X)	185	(X)	(X)	(X)
Stonybrook CDP, York County	2,384	(X)	(X)	(X)	918	(X)	(X)	(X)
Stonycreek township, Cambria County	2,844	3,204	3,654	-11.2	1,519	1,599	1,629	-5.0
Stonycreek township, Somerset County	2,237	2,221	2,083	0.7	1,124	1,033	892	8.8
Stony Creek Mills CDP, Berks County	1,045	(X)	(X)	(X)	425	(X)	(X)	(X)
Stormstown CDP, Centre County	2,366	1,602	(X)	47.7	819	528	(X)	55.1
Stouchsburg CDP, Berks County	600	(X)	(X)	(X)	258	(X)	(X)	(X)
Stowe township, Allegheny County	6,362	6,706	7,681	-5.1	3,393	3,556	3,674	-4.6
Stowe CDP, Montgomery County	3,695	3,585	3,598	3.1	1,532	1,507	1,406	1.7
Stoystown borough, Somerset County	355	428	389	-17.1	183	201	174	-9.0
Straban township, Adams County	4,928	4,539	4,565	8.6	1,871	1,816	1,727	3.0
Strasburg borough, Lancaster County	2,809	2,800	2,568	0.3	1,171	1,135	1,032	3.2
Strasburg township, Lancaster County	4,182	4,021	3,688	4.0	1,352	1,295	1,192	4.4
Strattanville borough, Clarion County	550	542	490	1.5	284	254	233	11.8
Strausstown borough, Berks County	342	339	353	0.9	149	146	155	2.1
Strodes Mills CDP, Mifflin County	757	(X)	(X)	(X)	330	(X)	(X)	(X)
Strong CDP, Northumberland County	147	(X)	(X)	(X)	72	(X)	(X)	(X)

Table 9.

Population and Housing Units: 1990 to 2010; and Area Measurements and Density: 2010—Con.

[For information concerning historical counts and geographic change, see "User Notes." For information on confidentiality, nonsampling error, and definitions, see Appendixes]

Area measurements in square miles		Average per square mile of land		State Place and [in Selected States] County Subdivision
Total area	Land area	Population density	Housing unit density	
1.09	0.97	1,189.7	591.8	Speers borough, Washington County
1.89	1.89	966.1	310.1	Spinnerstown CDP, Bucks County
18.54	18.48	1,467.5	595.0	Spring township, Berks County
27.14	27.13	275.3	123.4	Spring township, Centre County
45.69	45.68	33.9	15.0	Spring township, Crawford County
28.81	28.64	77.1	31.4	Spring township, Perry County
37.41	37.07	43.6	19.4	Spring township, Snyder County
0.83	0.83	574.7	239.8	Springboro borough, Crawford County
34.92	34.32	80.7	34.3	Spring Brook township, Lackawanna County
0.82	0.77	4,315.6	2,133.8	Spring City borough, Chester County
64.35	63.63	3.7	9.9	Spring Creek township, Elk County
48.76	48.69	17.5	12.0	Spring Creek township, Warren County
1.09	0.93	3,661.3	1,872.0	Springdale borough, Allegheny County
2.40	2.25	727.1	372.0	Springdale township, Allegheny County
16.38	16.38	1,628.1	626.7	Springettsbury township, York County
41.83	41.59	27.0	13.9	Springfield township, Bradford County
30.69	30.60	164.5	70.0	Springfield township, Bucks County
6.34	6.32	3,830.9	1,411.2	Springfield township, Delaware County
37.66	37.38	91.6	41.9	Springfield township, Erie County
59.63	59.40	51.2	21.8	Springfield township, Fayette County
27.52	27.52	23.8	15.4	Springfield township, Huntingdon County
27.51	27.36	72.4	29.8	Springfield township, Mercer County
6.79	6.78	2,864.0	1,153.5	Springfield township, Montgomery County
26.67	26.37	195.4	77.2	Springfield township, York County
6.78	6.76	1,860.7	670.0	Spring Garden township, York County
0.78	0.78	2,778.2	1,187.2	Spring Grove borough, York County
1.04	1.04	806.7	379.8	Spring Hill CDP, Cambria County
34.29	33.78	86.1	37.9	Springhill township, Fayette County
21.96	21.95	15.9	9.5	Springhill township, Greene County
2.62	2.61	1,457.5	605.4	Spring House CDP, Montgomery County
0.44	0.44	609.1	263.6	Spring Mills CDP, Centre County
0.17	0.17	4,258.8	1,858.8	Springmont CDP, Berks County
0.68	0.67	3,371.6	1,362.7	Spring Mount CDP, Montgomery County
0.90	0.90	1,114.4	622.2	Spring Ridge CDP, Berks County
30.83	30.59	53.6	23.5	Springville township, Susquehanna County
8.55	8.46	28.4	17.7	Spruce Creek township, Huntingdon County
21.75	21.75	38.3	17.3	Spruce Hill township, Juniata County
2.59	2.59	1,888.4	835.9	Spry CDP, York County
16.23	15.68	40.9	19.8	Standing Stone township, Bradford County
1.30	1.18	442.4	241.5	Starbrick CDP, Warren County
1.21	1.19	517.6	249.6	Star Junction CDP, Fayette County
8.99	8.92	19.4	14.1	Starrucca borough, Wayne County
4.56	4.56	9,218.0	2,852.4	State College borough, Centre County
2.74	2.74	988.7	394.2	State Line CDP, Franklin County
1.90	1.90	3,152.6	1,371.6	Steelton borough, Dauphin County
27.23	27.00	53.7	27.2	Sterling township, Wayne County
24.56	24.54	32.8	17.0	Steuben township, Crawford County
15.70	15.52	28.2	16.0	Stevens township, Bradford County
1.56	1.56	392.3	146.8	Stevens CDP, Lancaster County
74.06	74.06	1.0	4.4	Stewardson township, Potter County
50.88	50.40	14.5	6.7	Stewart township, Fayette County
0.84	0.84	2,486.9	1,022.6	Stewartstown borough, York County
0.22	0.22	5,059.1	1,936.4	Stiles CDP, Lehigh County
3.16	3.11	67.2	33.1	Stillwater borough, Columbia County
0.31	0.27	1,859.3	922.2	Stockdale borough, Washington County
1.00	0.97	955.7	373.2	Stockertown borough, Northampton County
2.94	2.83	371.4	188.3	Stoneboro borough, Mercer County
0.36	0.36	1,044.4	513.9	Stonerstown CDP, Bedford County
1.61	1.61	1,480.7	570.2	Stonybrook CDP, York County
3.58	3.49	814.9	435.2	Stonycreek township, Cambria County
61.63	61.36	36.5	18.3	Stonycreek township, Somerset County
0.59	0.59	1,771.2	720.3	Stony Creek Mills CDP, Berks County
7.95	7.95	297.6	103.0	Stormstown CDP, Centre County
1.35	1.35	444.4	191.1	Stouchsburg CDP, Berks County
2.30	1.98	3,213.1	1,713.6	Stowe township, Allegheny County
1.45	1.42	2,602.1	1,078.9	Stowe CDP, Montgomery County
0.19	0.19	1,868.4	963.2	Stoystown borough, Somerset County
34.46	34.30	143.7	54.5	Straban township, Adams County
0.96	0.96	2,926.0	1,219.8	Strasburg borough, Lancaster County
20.14	19.98	209.3	67.7	Strasburg township, Lancaster County
0.51	0.51	1,078.4	556.9	Strattanville borough, Clarion County
0.16	0.16	2,137.5	931.3	Strausstown borough, Berks County
1.90	1.90	398.4	173.7	Strodes Mills CDP, Mifflin County
0.04	0.04	3,675.0	1,800.0	Strong CDP, Northumberland County

Table 9.

Population and Housing Units: 1990 to 2010; and Area Measurements and Density: 2010—Con.

[For information concerning historical counts and geographic change, see "User Notes." For information on confidentiality, nonsampling error, and definitions, see Appendixes]

State Place and [in Selected States] County Subdivision	Population				Housing units			
	2010	2000	1990	Percent change 2000 to 2010	2010	2000	1990	Percent change 2000 to 2010
Stroud township, Monroe County	19,213	13,978	10,600	37.5	7,661	5,935	4,894	29.1
Stroudsburg borough, Monroe County	5,567	5,756	5,312	-3.3	2,661	2,630	2,550	1.2
Sturgeon CDP, Allegheny County	1,710	(X)	(X)	(X)	684	(X)	(X)	(X)
Sugarcreek township, Armstrong County	1,539	1,557	1,496	-1.2	607	570	544	6.5
Sugarcreek borough, Venango County	5,294	5,331	5,532	-0.7	2,347	2,245	2,230	4.5
Sugar Grove township, Mercer County	971	909	987	6.8	419	377	398	11.1
Sugar Grove borough, Warren County	614	613	604	0.2	245	250	247	-2.0
Sugar Grove township, Warren County	1,723	1,870	1,745	-7.9	714	705	664	1.3
Sugarloaf township, Columbia County	913	885	730	3.2	783	779	614	0.5
Sugarloaf township, Luzerne County	4,211	3,652	3,531	15.3	1,559	1,302	1,186	19.7
Sugar Notch borough, Luzerne County	989	1,023	1,044	-3.3	458	459	455	-0.2
Sullivan township, Tioga County	1,453	1,322	1,140	9.9	649	587	489	10.6
Summerhill borough, Cambria County	490	521	614	-6.0	233	227	251	2.6
Summerhill township, Cambria County	2,467	2,724	2,847	-9.4	1,062	1,097	1,086	-3.2
Summerhill township, Crawford County	1,236	1,350	1,264	-8.4	479	518	458	-7.5
Summerville borough, Jefferson County	528	525	675	0.6	257	241	290	6.6
Summit township, Butler County	4,884	4,728	4,284	3.3	1,938	1,755	1,557	10.4
Summit township, Crawford County	2,027	2,172	1,890	-6.7	1,355	1,333	1,231	1.7
Summit township, Erie County	6,603	5,529	5,284	19.4	2,860	2,212	1,977	29.3
Summit township, Potter County	188	112	115	67.9	240	203	191	18.2
Summit township, Somerset County	2,271	2,368	2,495	-4.1	954	930	942	2.6
Summit Hill borough, Carbon County	3,034	2,974	3,332	2.0	1,458	1,451	1,431	0.5
Summit Station CDP, Schuylkill County	174	208	(X)	-16.3	92	92	(X)	-
Sunbury city, Northumberland County	9,905	10,610	11,591	-6.6	4,864	5,072	5,116	-4.1
Sunrise Lake CDP, Pike County	1,387	(X)	(X)	(X)	666	(X)	(X)	(X)
Sun Valley CDP, Monroe County	2,399	(X)	(X)	(X)	1,028	(X)	(X)	(X)
Susquehanna township, Cambria County	2,007	2,198	2,299	-8.7	875	898	915	-2.6
Susquehanna township, Dauphin County	24,036	21,895	18,636	9.8	11,586	9,593	8,090	20.8
Susquehanna township, Juniata County	1,250	1,261	1,022	-0.9	493	444	380	11.0
Susquehanna township, Lycoming County	1,000	993	1,046	0.7	450	431	448	4.4
Susquehanna Depot borough, Susquehanna County	1,643	1,690	1,760	-2.8	767	727	765	5.5
Susquehanna Trails CDP, York County	2,264	2,134	1,419	6.1	949	851	745	11.5
Sutersville borough, Westmoreland County	605	636	755	-4.9	283	277	318	2.2
Swarthmore borough, Delaware County	6,194	6,170	6,157	0.4	2,081	2,064	2,115	0.8
Swartzville CDP, Lancaster County	2,283	(X)	(X)	(X)	890	(X)	(X)	(X)
Swatara township, Dauphin County	23,362	22,611	19,661	3.3	9,736	9,068	7,900	7.4
Swatara township, Lebanon County	4,555	3,941	3,318	15.6	1,793	1,487	1,231	20.6
Sweden township, Potter County	872	775	581	12.5	641	575	448	11.5
Sweden Valley CDP, Potter County	223	(X)	(X)	(X)	109	(X)	(X)	(X)
Swissvale borough, Allegheny County	8,983	9,653	10,637	-6.9	5,072	5,097	5,284	-0.5
Swoyersville borough, Luzerne County	5,062	5,157	5,630	-1.8	2,429	2,356	2,334	3.1
Sykesville borough, Jefferson County	1,157	1,246	1,387	-7.1	584	604	605	-3.3
Sylvania borough, Bradford County	219	200	203	9.5	88	85	84	3.5
Sylvania township, Potter County	77	61	80	26.2	274	289	294	-5.2
Table Rock CDP, Adams County	62	(X)	(X)	(X)	25	(X)	(X)	(X)
Tamaqua borough, Schuylkill County	7,107	7,174	7,943	-0.9	3,566	3,602	3,594	-1.0
Tarentum borough, Allegheny County	4,530	4,993	5,674	-9.3	2,417	2,556	2,649	-5.4
Tatamy borough, Northampton County	1,203	930	873	29.4	446	356	330	25.3
Taylor township, Blair County	2,465	2,239	2,327	10.1	1,068	909	864	17.5
Taylor township, Centre County	853	741	714	15.1	413	333	277	24.0
Taylor township, Fulton County	1,118	1,237	1,172	-9.6	511	568	533	-10.0
Taylor borough, Lackawanna County	6,263	6,475	6,941	-3.3	2,791	2,872	2,828	-2.8
Taylor township, Lawrence County	1,052	1,198	1,326	-12.2	494	506	490	-2.4
Taylorstown CDP, Washington County	217	(X)	(X)	(X)	88	(X)	(X)	(X)
Telford borough	4,872	4,680	4,238	4.1	2,128	1,977	1,768	7.6
Bucks County	2,207	2,211	1,673	-0.2	1,072	1,015	761	5.6
Montgomery County	2,665	2,469	2,565	7.9	1,056	962	1,007	9.8
Tell township, Huntingdon County	662	648	551	2.2	374	343	294	9.0
Temple CDP, Berks County	1,877	(X)	(X)	(X)	844	(X)	(X)	(X)
Templeton CDP, Armstrong County	325	(X)	(X)	(X)	148	(X)	(X)	(X)
Terre Hill borough, Lancaster County	1,295	1,237	1,282	4.7	505	454	446	11.2
Terry township, Bradford County	992	942	871	5.3	656	534	476	22.8
Texas township, Wayne County	2,569	2,501	2,613	2.7	1,099	1,062	1,061	3.5
Tharptown (Uniontown) CDP, Northumberland County	498	(X)	(X)	(X)	265	(X)	(X)	(X)
The Hideout CDP, Wayne County	3,013	(X)	(X)	(X)	3,306	(X)	(X)	(X)
Thompson township, Fulton County	1,098	998	1,048	10.0	497	441	440	12.7
Thompson borough, Susquehanna County	299	299	291	-	163	148	152	10.1
Thompson township, Susquehanna County	410	440	374	-6.8	369	335	304	10.1
Thompsonstown borough, Juniata County	697	711	582	-2.0	369	371	302	-0.5
Thompsonville CDP, Washington County	3,520	3,592	3,560	-2.0	1,326	1,254	1,235	5.7
Thornburg borough, Allegheny County	455	468	461	-2.8	193	182	177	6.0
Thornbury township, Chester County	3,017	2,678	1,131	12.7	1,163	1,095	388	6.2
Thornbury township, Delaware County	8,028	5,787	4,728	38.7	2,197	1,387	1,021	58.4
Thorndale CDP, Chester County	3,407	3,561	3,518	-4.3	1,452	1,418	1,321	2.4

Table 9.

Population and Housing Units: 1990 to 2010; and Area Measurements and Density: 2010—Con.

[For information concerning historical counts and geographic change, see "User Notes." For information on confidentiality, nonsampling error, and definitions, see Appendixes]

Area measurements in square miles		Average per square mile of land		State Place and [in Selected States] County Subdivision
Total area	Land area	Population density	Housing unit density	
31.32	31.05	618.8	246.7	Stroud township, Monroe County
1.74	1.72	3,236.6	1,547.1	Stroudsburg borough, Monroe County
1.12	1.12	1,526.8	610.7	Sturgeon CDP, Allegheny County
26.67	26.67	57.7	22.8	Sugarcreek township, Armstrong County
38.65	37.51	141.1	62.6	Sugarcreek borough, Venango County
12.40	12.39	78.4	33.8	Sugar Grove township, Mercer County
1.12	1.12	548.2	218.8	Sugar Grove borough, Warren County
35.40	35.37	48.7	20.2	Sugar Grove township, Warren County
26.30	26.14	34.9	30.0	Sugarloaf township, Columbia County
22.47	22.45	187.6	69.4	Sugarloaf township, Luzerne County
1.08	1.08	915.7	424.1	Sugar Notch borough, Luzerne County
42.41	42.30	34.3	15.3	Sullivan township, Tioga County
0.33	0.33	1,484.8	706.1	Summerhill borough, Cambria County
29.58	28.90	85.4	36.7	Summerhill township, Cambria County
25.40	25.38	48.7	18.9	Summerhill township, Crawford County
0.62	0.60	880.0	428.3	Summerville borough, Jefferson County
22.54	22.49	217.2	86.2	Summit township, Butler County
26.04	25.82	78.5	52.5	Summit township, Crawford County
24.06	24.05	274.6	118.9	Summit township, Erie County
49.23	49.23	3.8	4.9	Summit township, Potter County
45.26	45.23	50.2	21.1	Summit township, Somerset County
9.10	8.69	349.1	167.8	Summit Hill borough, Carbon County
1.09	1.09	159.6	84.4	Summit Station CDP, Schuylkill County
2.16	2.06	4,808.3	2,361.2	Sunbury city, Northumberland County
1.97	1.83	757.9	363.9	Sunrise Lake CDP, Pike County
2.89	2.87	835.9	358.2	Sun Valley CDP, Monroe County
28.05	28.04	71.6	31.2	Susquehanna township, Cambria County
15.27	13.34	1,801.8	868.5	Susquehanna township, Dauphin County
16.52	16.52	75.7	29.8	Susquehanna township, Juniata County
7.18	6.57	152.2	68.5	Susquehanna township, Lycoming County
0.82	0.76	2,161.8	1,009.2	Susquehanna Depot borough, Susquehanna County
3.13	3.13	723.3	303.2	Susquehanna Trails CDP, York County
0.29	0.27	2,240.7	1,048.1	Sutersville borough, Westmoreland County
1.40	1.40	4,424.3	1,486.4	Swarthmore borough, Delaware County
1.46	1.46	1,563.7	609.6	Swartzville CDP, Lancaster County
15.53	13.05	1,790.2	746.1	Swatara township, Dauphin County
21.57	21.57	211.2	83.1	Swatara township, Lebanon County
33.84	33.82	25.8	19.0	Sweden township, Potter County
1.03	1.03	216.5	105.8	Sweden Valley CDP, Potter County
1.24	1.20	7,485.8	4,226.7	Swissvale borough, Allegheny County
2.12	2.12	2,387.7	1,145.8	Swoyersville borough, Luzerne County
1.59	1.58	732.3	369.6	Sykesville borough, Jefferson County
1.12	1.11	197.3	79.3	Sylvania borough, Bradford County
29.68	29.68	2.6	9.2	Sylvania township, Potter County
0.08	0.08	775.0	312.5	Table Rock CDP, Adams County
9.72	9.56	743.4	373.0	Tamaqua borough, Schuylkill County
1.39	1.22	3,713.1	1,981.1	Tarentum borough, Allegheny County
0.57	0.55	2,187.3	810.9	Tatamy borough, Northampton County
23.35	23.35	105.6	45.7	Taylor township, Blair County
30.75	30.75	27.7	13.4	Taylor township, Centre County
32.65	32.64	34.3	15.7	Taylor township, Fulton County
5.20	5.20	1,204.4	536.7	Taylor borough, Lackawanna County
5.48	5.21	201.9	94.8	Taylor township, Lawrence County
1.02	1.02	212.7	86.3	Taylorstown CDP, Washington County
1.02	1.02	4,776.5	2,086.3	Telford borough
0.53	0.53	4,164.2	2,022.6	Bucks County
0.49	0.49	5,438.8	2,155.1	Montgomery County
42.65	42.65	15.5	8.8	Tell township, Huntingdon County
0.34	0.34	5,520.6	2,482.4	Temple CDP, Berks County
0.58	0.46	706.5	321.7	Templeton CDP, Armstrong County
0.45	0.45	2,877.8	1,122.2	Terre Hill borough, Lancaster County
33.37	32.57	30.5	20.1	Terry township, Bradford County
14.40	14.04	183.0	78.3	Texas township, Wayne County
0.11	0.10	4,980.0	2,650.0	Tharptown (Uniontown) CDP, Northumberland County
6.69	6.11	493.1	541.1	The Hideout CDP, Wayne County
37.95	37.92	29.0	13.1	Thompson township, Fulton County
0.51	0.51	586.3	319.6	Thompson borough, Susquehanna County
22.21	21.94	18.7	16.8	Thompson township, Susquehanna County
0.33	0.33	2,112.1	1,118.2	Thompsontown borough, Juniata County
2.09	2.07	1,700.5	640.6	Thompsonville CDP, Washington County
0.43	0.43	1,058.1	448.8	Thornburg borough, Allegheny County
3.86	3.83	787.7	303.7	Thornbury township, Chester County
9.27	9.24	868.8	237.8	Thornbury township, Delaware County
1.86	1.84	1,851.6	789.1	Thorndale CDP, Chester County

Table 9.

Population and Housing Units: 1990 to 2010; and Area Measurements and Density: 2010—Con.

[For information concerning historical counts and geographic change, see "User Notes." For information on confidentiality, nonsampling error, and definitions, see Appendixes]

State Place and [in Selected States] County Subdivision	Population				Housing units			
	2010	2000	1990	Percent change 2000 to 2010	2010	2000	1990	Percent change 2000 to 2010
Thornhurst township, Lackawanna County	1,085	798	486	36.0	617	561	442	10.0
Three Springs borough, Huntingdon County	444	445	422	-0.2	218	217	194	0.5
Throop borough, Lackawanna County	4,088	4,008	4,070	2.0	1,937	1,812	1,688	6.9
Tidioute borough, Warren County	688	792	791	-13.1	376	366	373	2.7
Tilden township, Berks County	3,597	3,553	2,622	1.2	1,424	1,357	887	4.9
Timber Hills CDP, Lebanon County	360	329	(X)	9.4	181	166	(X)	9.0
Timblin borough, Jefferson County	157	151	165	4.0	71	72	73	-1.4
Tinicum township, Bucks County	3,995	4,206	4,167	-5.0	1,907	1,834	1,709	4.0
Tinicum township, Delaware County	4,091	4,353	4,440	-6.0	1,838	1,876	1,796	-2.0
Tioga borough, Tioga County	666	622	638	7.1	295	261	298	13.0
Tioga township, Tioga County	991	995	1,019	-0.4	493	472	445	4.4
Tionesta borough, Forest County	483	615	634	-21.5	322	337	351	-4.5
Tionesta township, Forest County	729	610	582	19.5	972	898	920	8.2
Tipton CDP, Blair County	1,083	1,225	1,194	-11.6	488	478	466	2.1
Titusville city, Crawford County	5,601	6,146	6,434	-8.9	2,615	2,742	2,746	-4.6
Toboyne township, Perry County	443	494	455	-10.3	525	541	554	-3.0
Toby township, Clarion County	991	1,166	1,153	-15.0	480	501	471	-4.2
Tobyhanna township, Monroe County	8,554	6,152	4,318	39.0	7,347	6,199	5,671	18.5
Todd township, Fulton County	1,527	1,488	1,434	2.6	746	735	644	1.5
Todd township, Huntingdon County	952	1,004	889	-5.2	668	572	477	16.8
Toftrees CDP, Centre County	2,053	(X)	(X)	(X)	1,401	(X)	(X)	(X)
Topton borough, Berks County	2,069	1,948	1,987	6.2	877	842	779	4.2
Toughkenamon CDP, Chester County	1,492	1,375	1,273	8.5	439	384	366	14.3
Towamencin township, Montgomery County	17,578	17,597	14,167	-0.1	7,546	7,035	5,389	7.3
Towamensing township, Carbon County	4,477	3,475	3,111	28.8	1,840	1,458	1,272	26.2
Towamensing Trails CDP, Carbon County	2,292	(X)	(X)	(X)	2,290	(X)	(X)	(X)
Towanda borough, Bradford County	2,919	3,024	3,242	-3.5	1,426	1,459	1,464	-2.3
Towanda township, Bradford County	1,149	1,131	1,133	1.6	483	467	464	3.4
Tower City borough, Schuylkill County	1,346	1,396	1,518	-3.6	644	684	676	-5.8
Townville borough, Crawford County	323	306	358	5.6	139	125	141	11.2
Trafford borough	3,174	3,236	3,345	-1.9	1,660	1,631	1,546	1.8
Allegheny County	61	31	90	96.8	31	10	30	210.0
Westmoreland County	3,113	3,205	3,255	-2.9	1,629	1,621	1,516	0.5
Trainer borough, Delaware County	1,828	1,901	2,271	-3.8	667	797	912	-16.3
Trappe borough, Montgomery County	3,509	3,210	2,115	9.3	1,407	1,351	865	4.1
Treasure Lake CDP, Clearfield County	3,861	4,507	2,185	-14.3	2,034	2,178	1,254	-6.6
Tredyffrin township, Chester County	29,332	29,062	28,028	0.9	12,679	12,551	11,924	1.0
Tremont borough, Schuylkill County	1,752	1,784	1,814	-1.8	703	749	700	-6.1
Tremont township, Schuylkill County	280	250	297	12.0	127	100	120	27.0
Trescow CDP, Carbon County	880	964	1,033	-8.7	424	415	419	2.2
Trevorton CDP, Northumberland County	1,834	2,010	2,058	-8.8	907	931	897	-2.6
Trevose CDP, Bucks County	3,550	(X)	(X)	(X)	1,359	(X)	(X)	(X)
Trexletown CDP, Lehigh County	1,988	(X)	(X)	(X)	993	(X)	(X)	(X)
Triumph township, Warren County	316	286	314	10.5	433	415	384	4.3
Trooper CDP, Montgomery County	5,744	6,061	5,137	-5.2	2,066	2,107	1,777	-1.9
Troutville borough, Clearfield County	243	224	226	8.5	92	86	78	7.0
Troxelville CDP, Snyder County	221	192	(X)	15.1	96	80	(X)	20.0
Troy borough, Bradford County	1,354	1,508	1,262	-10.2	624	617	583	1.1
Troy township, Bradford County	1,645	1,645	1,797	-	751	702	672	7.0
Troy township, Crawford County	1,235	1,339	1,235	-7.8	579	559	496	3.6
Trucksville CDP, Luzerne County	2,152	(X)	(X)	(X)	942	(X)	(X)	(X)
Trumbauersville borough, Bucks County	974	1,059	894	-8.0	385	382	292	0.8
Tullytown borough, Bucks County	1,872	2,031	2,289	-7.8	789	819	858	-3.7
Tulpehocken township, Berks County	3,274	3,290	2,843	-0.5	1,116	1,052	875	6.1
Tunkhannock township, Monroe County	6,789	4,983	2,060	36.2	3,595	2,967	2,196	21.2
Tunkhannock borough, Wyoming County	1,836	1,911	2,251	-3.9	871	888	916	-1.9
Tunkhannock township, Wyoming County	4,273	4,298	4,371	-0.6	1,899	1,822	1,818	4.2
Tunnelhill borough	363	409	365	-11.2	160	188	158	-14.9
Blair County	118	118	106	-	54	44	46	22.7
Cambria County	245	291	259	-15.8	106	144	112	-26.4
Turbett township, Juniata County	981	819	779	19.8	447	403	297	10.9
Turbot township, Northumberland County	1,806	1,677	1,846	7.7	906	692	687	30.9
Turbotville borough, Northumberland County	705	691	675	2.0	306	302	287	1.3
Turtle Creek borough, Allegheny County	5,349	6,076	6,556	-12.0	2,851	2,969	3,067	-4.0
Tuscarora township, Bradford County	1,131	1,072	996	5.5	508	473	426	7.4
Tuscarora township, Juniata County	1,240	1,159	1,099	7.0	715	647	519	10.5
Tuscarora township, Perry County	1,189	1,122	1,034	6.0	577	539	495	7.1
Tuscarora CDP, Schuylkill County	980	939	1,073	4.4	496	488	494	1.6
Twilight borough, Washington County	233	241	252	-3.3	98	103	112	-4.9
Tyler Run CDP, York County	1,901	(X)	(X)	(X)	1,018	(X)	(X)	(X)
Tylersburg CDP, Clarion County	196	(X)	(X)	(X)	81	(X)	(X)	(X)
Tyrone township, Adams County	2,298	2,273	1,829	1.1	878	835	617	5.1
Tyrone borough, Blair County	5,477	5,528	5,743	-0.9	2,472	2,567	2,524	-3.7
Tyrone township, Blair County	1,885	1,800	1,677	4.7	759	719	676	5.6

Table 9.

Population and Housing Units: 1990 to 2010; and Area Measurements and Density: 2010—Con.

[For information concerning historical counts and geographic change, see "User Notes." For information on confidentiality, nonsampling error, and definitions, see Appendixes]

Area measurements in square miles		Average per square mile of land		State Place and [in Selected States] County Subdivision
Total area	Land area	Population density	Housing unit density	
23.12	22.88	47.4	27.0	Thornhurst township, Lackawanna County
1.23	1.23	361.0	177.2	Three Springs borough, Huntingdon County
4.97	4.97	822.5	389.7	Throop borough, Lackawanna County
1.21	1.07	643.0	351.4	Tidioute borough, Warren County
19.21	18.98	189.5	75.0	Tilden township, Berks County
0.68	0.66	545.5	274.2	Timber Hills CDP, Lebanon County
0.96	0.95	165.3	74.7	Timblin borough, Jefferson County
31.03	30.07	132.9	63.4	Tinicum township, Bucks County
8.78	5.77	709.0	318.5	Tinicum township, Delaware County
0.47	0.45	1,480.0	655.6	Tioga borough, Tioga County
40.44	38.93	25.5	12.7	Tioga township, Tioga County
1.37	1.37	352.6	235.0	Tionesta borough, Forest County
46.46	44.98	16.2	21.6	Tionesta township, Forest County
1.82	1.82	595.1	268.1	Tipton CDP, Blair County
2.90	2.90	1,931.4	901.7	Titusville city, Crawford County
56.22	56.13	7.9	9.4	Toboyne township, Perry County
29.37	29.04	34.1	16.5	Toby township, Clarion County
52.59	50.19	170.4	146.4	Tobyhanna township, Monroe County
28.99	28.92	52.8	25.8	Todd township, Fulton County
44.44	44.42	21.4	15.0	Todd township, Huntingdon County
0.88	0.88	2,333.0	1,592.0	Toftrees CDP, Centre County
0.69	0.69	2,998.6	1,271.0	Topton borough, Berks County
2.08	2.06	724.3	213.1	Toughkenamon CDP, Chester County
9.68	9.68	1,815.9	779.5	Towamencin township, Montgomery County
28.92	27.14	165.0	67.8	Towamensing township, Carbon County
6.23	5.94	385.9	385.5	Towamensing Trails CDP, Carbon County
1.17	1.14	2,560.5	1,250.9	Towanda borough, Bradford County
15.51	15.23	75.4	31.7	Towanda township, Bradford County
0.31	0.31	4,341.9	2,077.4	Tower City borough, Schuylkill County
0.51	0.51	633.3	272.5	Townville borough, Crawford County
1.43	1.43	2,219.6	1,160.8	Trafford borough
0.22	0.22	277.3	140.9	Allegheny County
1.21	1.21	2,572.7	1,346.3	Westmoreland County
1.37	1.06	1,724.5	629.2	Trainer borough, Delaware County
2.06	2.06	1,703.4	683.0	Trappe borough, Montgomery County
11.44	10.66	362.2	190.8	Treasure Lake CDP, Clearfield County
19.85	19.76	1,484.4	641.6	Tredyffrin township, Chester County
0.73	0.73	2,400.0	963.0	Tremont borough, Schuylkill County
24.18	24.18	11.6	5.3	Tremont township, Schuylkill County
1.78	1.78	494.4	238.2	Tresckow CDP, Carbon County
4.27	4.27	429.5	212.4	Trevorton CDP, Northumberland County
0.71	0.71	5,000.0	1,914.1	Trevose CDP, Bucks County
2.26	2.23	891.5	445.3	Trexletown CDP, Lehigh County
28.46	28.23	11.2	15.3	Triumph township, Warren County
2.38	2.38	2,413.4	868.1	Trooper CDP, Montgomery County
0.77	0.77	315.6	119.5	Troutville borough, Clearfield County
0.99	0.99	223.2	97.0	Troxelville CDP, Snyder County
0.77	0.77	1,758.4	810.4	Troy borough, Bradford County
36.19	36.04	45.6	20.8	Troy township, Bradford County
31.73	31.69	39.0	18.3	Troy township, Crawford County
1.74	1.74	1,236.8	541.4	Trucksville CDP, Luzerne County
0.44	0.44	2,213.6	875.0	Trumbauersville borough, Bucks County
2.11	1.52	1,231.6	519.1	Tullytown borough, Bucks County
23.54	23.50	139.3	47.5	Tulpehocken township, Berks County
38.84	38.55	176.1	93.3	Tunkhannock township, Monroe County
0.96	0.91	2,017.6	957.1	Tunkhannock borough, Wyoming County
31.50	30.65	139.4	62.0	Tunkhannock township, Wyoming County
0.49	0.49	740.8	326.5	Tunnelhill borough
0.26	0.26	453.8	207.7	Blair County
0.23	0.23	1,065.2	460.9	Cambria County
16.52	16.37	59.9	27.3	Turbett township, Juniata County
14.08	13.84	130.5	65.5	Turbot township, Northumberland County
0.45	0.45	1,566.7	680.0	Turbotville borough, Northumberland County
0.97	0.97	5,514.4	2,939.2	Turtle Creek borough, Allegheny County
29.55	29.02	39.0	17.5	Tuscarora township, Bradford County
47.21	47.21	26.3	15.1	Tuscarora township, Juniata County
29.53	29.32	40.6	19.7	Tuscarora township, Perry County
3.50	3.50	280.0	141.7	Tuscarora CDP, Schuylkill County
1.61	1.61	144.7	60.9	Twilight borough, Washington County
0.96	0.96	1,980.2	1,060.4	Tyler Run CDP, York County
0.59	0.59	332.2	137.3	Tylersburg CDP, Clarion County
21.56	21.48	107.0	40.9	Tyrone township, Adams County
2.04	2.04	2,684.8	1,211.8	Tyrone borough, Blair County
41.87	41.82	45.1	18.1	Tyrone township, Blair County

Table 9.

Population and Housing Units: 1990 to 2010; and Area Measurements and Density: 2010—Con.

[For information concerning historical counts and geographic change, see "User Notes." For information on confidentiality, nonsampling error, and definitions, see Appendixes]

State Place and [in Selected States] County Subdivision	Population				Housing units			
	2010	2000	1990	Percent change 2000 to 2010	2010	2000	1990	Percent change 2000 to 2010
Tyrone township, Perry County	2,124	1,863	1,741	14.0	894	835	717	7.1
Ulster township, Bradford County	1,337	1,340	1,295	-0.2	618	573	531	7.9
Ulysses borough, Potter County	621	684	653	-9.2	289	296	294	-2.4
Ulysses township, Potter County	635	691	557	-8.1	626	583	504	7.4
Union township, Adams County	3,148	2,989	2,178	5.3	1,207	1,112	780	8.5
Union township, Berks County	3,503	3,453	3,440	1.4	1,424	1,370	1,244	3.9
Union township, Centre County	1,383	1,200	895	15.3	636	506	345	25.7
Union township, Clearfield County	892	918	833	-2.8	498	476	427	4.6
Union township, Crawford County	1,010	1,049	895	-3.7	484	454	391	6.6
Union township, Erie County	1,655	1,663	1,735	-0.5	674	631	628	6.8
Union township, Fulton County	706	634	623	11.4	340	326	306	4.3
Union township, Huntingdon County	1,029	1,005	992	2.4	731	638	521	14.6
Union township, Jefferson County	855	816	733	4.8	433	401	355	8.0
Union township, Lawrence County	5,190	5,103	5,581	1.7	2,390	2,227	2,223	7.3
Union township, Lebanon County	3,099	2,590	2,745	19.7	1,309	1,105	1,097	18.5
Union township, Luzerne County	2,042	2,100	2,028	-2.8	917	857	772	7.0
Union township, Mifflin County	3,460	3,313	3,265	4.4	1,357	1,242	1,175	9.3
Union township, Schuylkill County	1,273	1,308	1,458	-2.7	611	598	568	2.2
Union township, Snyder County	1,520	1,519	1,466	0.1	554	530	519	4.5
Union township, Tioga County	1,000	945	931	5.8	512	469	421	9.2
Union township, Union County	1,589	1,427	1,300	11.4	711	596	538	19.3
Union township, Washington County	5,700	5,599	6,322	1.8	2,674	2,376	2,492	12.5
Union City borough, Erie County	3,320	3,463	3,537	-4.1	1,402	1,422	1,477	-1.4
Union Dale borough, Susquehanna County	267	368	303	-27.4	157	182	145	-13.7
Union Deposit CDP, Dauphin County	407	(X)	(X)	(X)	189	(X)	(X)	(X)
Uniontown city, Fayette County	10,372	12,422	12,034	-16.5	5,173	6,320	5,881	-18.1
Unionville CDP, Butler County	962	(X)	(X)	(X)	483	(X)	(X)	(X)
Unionville borough, Centre County	291	313	284	-7.0	130	127	124	2.4
Unity township, Westmoreland County	22,607	21,137	20,109	7.0	9,222	8,372	7,586	10.2
University of Pittsburgh Johnstown CDP, Cambria County	1,572	(X)	(X)	(X)	1	(X)	(X)	(X)
Upland borough, Delaware County	3,239	2,977	3,334	8.8	1,291	1,216	1,224	6.2
Upper Allen township, Cumberland County	18,059	15,338	13,347	17.7	7,007	5,198	4,539	34.8
Upper Augusta township, Northumberland County	2,586	2,556	2,681	1.2	1,133	1,058	1,041	7.1
Upper Bern township, Berks County	1,734	1,479	1,458	17.2	751	611	577	22.9
Upper Burrell township, Westmoreland County	2,326	2,240	2,258	3.8	990	914	853	8.3
Upper Chichester township, Delaware County	16,738	16,842	15,004	-0.6	7,113	6,705	5,749	6.1
Upper Darby township, Delaware County	82,795	81,821	81,177	1.2	34,133	34,322	34,115	-0.6
Upper Dublin township, Montgomery County	25,569	25,878	24,028	-1.2	9,649	9,344	8,403	3.3
Upper Exeter CDP, Luzerne County	707	(X)	(X)	(X)	268	(X)	(X)	(X)
Upper Fairfield township, Lycoming County	1,823	1,854	1,774	-1.7	788	736	689	7.1
Upper Frankford township, Cumberland County	2,005	1,807	1,703	11.0	844	719	649	17.4
Upper Frederick township, Montgomery County	3,523	3,141	2,165	12.2	1,450	1,088	707	33.3
Upper Gwynedd township, Montgomery County	15,552	14,243	12,197	9.2	6,487	5,496	4,358	18.0
Upper Hanover township, Montgomery County	6,464	4,885	4,604	32.3	2,424	1,764	1,594	37.4
Upper Leacock township, Lancaster County	8,708	8,229	7,254	5.8	3,066	2,854	2,528	7.4
Upper Macungie township, Lehigh County	20,063	13,895	8,757	44.4	7,843	5,335	3,343	47.0
Upper Mahanoy township, Northumberland County	796	599	621	32.9	356	247	240	44.1
Upper Mahantongo township, Schuylkill County	655	652	696	0.5	300	276	271	8.7
Upper Makefield township, Bucks County	8,190	7,180	5,949	14.1	3,100	2,598	2,024	19.3
Upper Merion township, Montgomery County	28,395	26,863	25,722	5.7	12,800	12,151	11,202	5.3
Upper Mifflin township, Cumberland County	1,304	1,347	1,013	-3.2	500	469	400	6.6
Upper Milford township, Lehigh County	7,292	6,889	6,304	5.8	2,931	2,576	2,222	13.8
Upper Moreland township, Montgomery County	24,015	24,993	25,313	-3.9	10,572	10,403	10,362	1.6
Upper Mount Bethel township, Northampton County	6,706	6,063	5,476	10.6	2,878	2,574	2,254	11.8
Upper Nazareth township, Northampton County	6,231	4,426	3,413	40.8	2,025	1,364	1,036	48.5
Upper Oxford township, Chester County	2,484	2,095	1,615	18.6	856	743	552	15.2
Upper Paxton township, Dauphin County	4,161	3,930	3,680	5.9	1,713	1,528	1,355	12.1
Upper Pottsgrove township, Montgomery County	5,315	4,102	3,315	29.6	1,950	1,459	1,196	33.7
Upper Providence township, Delaware County	10,142	10,509	9,727	-3.5	4,363	4,299	3,861	1.5
Upper Providence township, Montgomery County	21,219	15,398	9,682	37.8	7,549	5,545	3,498	36.1
Upper St. Clair township, Allegheny County	19,229	20,053	19,692	-4.1	7,287	7,091	6,806	2.8
Upper St. Clair CDP, Allegheny County	19,229	20,053	19,692	-4.1	7,287	7,091	6,806	2.8
Upper Salford township, Montgomery County	3,299	3,024	2,719	9.1	1,199	1,074	927	11.6
Upper Saucon township, Lehigh County	14,808	11,939	9,775	24.0	5,262	4,117	3,360	27.8
Upper Southampton township, Bucks County	15,152	15,764	16,076	-3.9	6,120	6,123	5,918	-
Upper Tulpehocken township, Berks County	1,575	1,495	1,289	5.4	631	587	466	7.5
Upper Turkeyfoot township, Somerset County	1,119	1,232	1,132	-9.2	687	663	637	3.6
Upper Tyrone township, Fayette County	2,059	2,244	1,995	-8.2	865	902	762	-4.1
Upper Uwchlan township, Chester County	11,227	6,850	4,396	63.9	3,673	2,167	1,390	69.5
Upper Yoder township, Cambria County	5,449	5,862	5,435	-7.0	2,349	2,275	2,187	3.3
Ursina borough, Somerset County	225	254	327	-11.4	119	130	148	-8.5
Utica borough, Venango County	189	211	242	-10.4	109	122	120	-10.7
Uwchlan township, Chester County	18,088	16,576	12,999	9.1	6,958	6,030	4,743	15.4

Table 9.

Population and Housing Units: 1990 to 2010; and Area Measurements and Density: 2010—Con.

[For information concerning historical counts and geographic change, see "User Notes." For information on confidentiality, nonsampling error, and definitions, see Appendixes]

Area measurements in square miles		Average per square mile of land		State Place and [in Selected States] County Subdivision
Total area	Land area	Population density	Housing unit density	
35.88	35.67	59.5	25.1	Tyrone township, Perry County
19.53	18.74	71.3	33.0	Ulster township, Bradford County
4.05	4.05	153.3	71.4	Ulysses borough, Potter County
75.49	75.48	8.4	8.3	Ulysses township, Potter County
17.58	17.54	179.5	68.8	Union township, Adams County
23.80	23.41	149.6	60.8	Union township, Berks County
46.74	46.74	29.6	13.6	Union township, Centre County
31.58	31.20	28.6	16.0	Union township, Clearfield County
15.89	15.80	63.9	30.6	Union township, Crawford County
36.65	36.47	45.4	18.5	Union township, Erie County
30.50	30.50	23.1	11.1	Union township, Fulton County
39.29	39.14	26.3	18.7	Union township, Huntingdon County
17.65	17.64	48.5	24.5	Union township, Jefferson County
9.61	9.52	545.2	251.1	Union township, Lawrence County
29.67	29.64	104.6	44.2	Union township, Lebanon County
20.06	19.68	103.8	46.6	Union township, Luzerne County
25.50	25.46	135.9	53.3	Union township, Mifflin County
21.71	21.54	59.1	28.4	Union township, Schuylkill County
14.56	14.44	105.3	38.4	Union township, Snyder County
47.03	47.02	21.3	10.9	Union township, Tioga County
11.33	11.28	140.9	63.0	Union township, Union County
15.75	15.38	370.6	173.9	Union township, Washington County
1.86	1.83	1,814.2	766.1	Union City borough, Erie County
2.47	2.41	110.8	65.1	Union Dale borough, Susquehanna County
0.31	0.30	1,356.7	630.0	Union Deposit CDP, Dauphin County
2.04	2.04	5,084.3	2,535.8	Uniontown city, Fayette County
2.57	2.57	374.3	187.9	Unionville CDP, Butler County
0.24	0.24	1,212.5	541.7	Unionville borough, Centre County
67.58	67.44	335.2	136.7	Unity township, Westmoreland County
0.58	0.58	2,710.3	1.7	University of Pittsburgh Johnstown CDP, Cambria County
0.65	0.65	4,983.1	1,986.2	Upland borough, Delaware County
13.30	13.20	1,368.1	530.8	Upper Allen township, Cumberland County
22.65	19.55	132.3	58.0	Upper Augusta township, Northumberland County
17.73	17.66	98.2	42.5	Upper Bern township, Berks County
15.13	15.13	153.7	65.4	Upper Burrell township, Westmoreland County
6.70	6.69	2,501.9	1,063.2	Upper Chichester township, Delaware County
7.83	7.83	10,574.1	4,359.3	Upper Darby township, Delaware County
13.26	13.23	1,932.7	729.3	Upper Dublin township, Montgomery County
2.06	1.97	358.9	136.0	Upper Exeter CDP, Luzerne County
18.12	17.96	101.5	43.9	Upper Fairfield township, Lycoming County
19.61	19.43	103.2	43.4	Upper Frankford township, Cumberland County
10.09	9.94	354.4	145.9	Upper Frederick township, Montgomery County
8.13	8.13	1,912.9	797.9	Upper Gwynedd township, Montgomery County
21.17	20.24	319.4	119.8	Upper Hanover township, Montgomery County
18.24	18.12	480.6	169.2	Upper Leacock township, Lancaster County
26.26	26.07	769.6	300.8	Upper Macungie township, Lehigh County
23.36	23.34	34.1	15.3	Upper Mahanoy township, Northumberland County
14.85	14.85	44.1	20.2	Upper Mahantongo township, Schuylkill County
21.80	21.25	385.4	145.9	Upper Makefield township, Bucks County
17.27	16.96	1,674.2	754.7	Upper Merion township, Montgomery County
22.11	21.72	60.0	23.0	Upper Mifflin township, Cumberland County
18.01	17.96	406.0	163.2	Upper Milford township, Lehigh County
7.98	7.97	3,013.2	1,326.5	Upper Moreland township, Montgomery County
44.23	42.41	158.1	67.9	Upper Mount Bethel township, Northampton County
7.33	7.23	861.8	280.1	Upper Nazareth township, Northampton County
16.73	16.64	149.3	51.4	Upper Oxford township, Chester County
31.24	25.90	160.7	66.1	Upper Paxton township, Dauphin County
5.05	5.05	1,052.5	386.1	Upper Pottsgrove township, Montgomery County
5.81	5.60	1,811.1	779.1	Upper Providence township, Delaware County
18.17	17.81	1,191.4	423.9	Upper Providence township, Montgomery County
9.83	9.82	1,958.1	742.1	Upper St. Clair township, Allegheny County
9.83	9.82	1,958.1	742.1	Upper St. Clair CDP, Allegheny County
9.08	9.02	365.7	132.9	Upper Salford township, Montgomery County
24.61	24.46	605.4	215.1	Upper Saucon township, Lehigh County
6.63	6.62	2,288.8	924.5	Upper Southampton township, Bucks County
23.12	23.05	68.3	27.4	Upper Tulpehocken township, Berks County
38.66	38.64	29.0	17.8	Upper Turkeyfoot township, Somerset County
7.82	7.80	264.0	110.9	Upper Tyrone township, Fayette County
11.72	10.89	1,030.9	337.3	Upper Uwchlan township, Chester County
12.23	12.20	446.6	192.5	Upper Yoder township, Cambria County
0.90	0.90	250.0	132.2	Ursina borough, Somerset County
1.46	1.40	135.0	77.9	Utica borough, Venango County
10.46	10.40	1,739.2	669.0	Uwchlan township, Chester County

Table 9.

Population and Housing Units: 1990 to 2010; and Area Measurements and Density: 2010—Con.

[For information concerning historical counts and geographic change, see "User Notes." For information on confidentiality, nonsampling error, and definitions, see Appendixes]

State Place and [in Selected States] County Subdivision	Population				Housing units			
	2010	2000	1990	Percent change 2000 to 2010	2010	2000	1990	Percent change 2000 to 2010
Valencia borough, Butler County	551	384	364	43.5	293	106	104	176.4
Valley township, Armstrong County	656	681	709	-3.7	276	298	256	-7.4
Valley township, Chester County	6,794	5,116	4,007	32.8	2,828	1,974	1,509	43.3
Valley township, Montour County	2,158	2,093	2,010	3.1	875	811	699	7.9
Valley Green CDP, York County	3,429	3,550	3,017	-3.4	1,359	1,355	1,072	0.3
Valley-Hi borough, Fulton County	15	20	19	-25.0	30	29	26	3.4
Valley View CDP, Schuylkill County	1,683	1,677	1,749	0.4	798	756	739	5.6
Valley View CDP, York County	2,817	2,743	2,911	2.7	1,232	1,252	1,263	-1.6
Vanderbilt borough, Fayette County	476	553	545	-13.9	219	234	237	-6.4
Vandergrift borough, Westmoreland County	5,205	5,455	5,904	-4.6	2,723	2,772	2,852	-1.8
Vandling borough, Lackawanna County	751	738	660	1.8	340	315	296	7.9
Vanport township, Beaver County	1,321	1,451	1,700	-9.0	817	827	848	-1.2
Van Voorhis CDP, Washington County	166	(X)	(X)	(X)	86	(X)	(X)	(X)
Venango township, Butler County	868	732	707	18.6	374	348	308	7.5
Venango borough, Crawford County	239	288	289	-17.0	107	112	112	-4.5
Venango township, Crawford County	997	956	729	4.3	448	407	329	10.1
Venango township, Erie County	2,297	2,277	2,235	0.9	873	821	766	6.3
Vernon township, Crawford County	5,630	5,499	5,605	2.4	2,709	2,599	2,397	4.2
Verona borough, Allegheny County	2,474	3,124	3,260	-20.8	1,254	1,480	1,404	-15.3
Versailles borough, Allegheny County	1,515	1,724	1,821	-12.1	866	937	928	-7.6
Vicksburg CDP, Union County	261	(X)	(X)	(X)	92	(X)	(X)	(X)
Victory township, Venango County	410	408	365	0.5	318	327	282	-2.8
Village Green-Green Ridge CDP, Delaware County	7,822	8,279	9,026	-5.5	3,105	3,218	3,276	-3.5
Village Shires CDP, Bucks County	3,949	4,137	4,364	-4.5	1,867	1,751	1,770	6.6
Vinco CDP, Cambria County	1,305	1,429	1,586	-8.7	614	611	613	0.5
Vintondale borough, Cambria County	414	528	582	-21.6	216	231	248	-6.5
Virginville CDP, Berks County	309	(X)	(X)	(X)	142	(X)	(X)	(X)
Volant borough, Lawrence County	168	113	152	48.7	73	64	71	14.1
Vowinckel CDP, Clarion County	139	(X)	(X)	(X)	127	(X)	(X)	(X)
Wagner CDP, Mifflin County	128	(X)	(X)	(X)	52	(X)	(X)	(X)
Wakefield CDP, Lancaster County	609	(X)	(X)	(X)	228	(X)	(X)	(X)
Walker township, Centre County	4,433	3,299	2,801	34.4	1,805	1,257	1,028	43.6
Walker township, Huntingdon County	1,947	1,747	1,515	11.4	874	735	631	18.9
Walker township, Juniata County	2,738	2,598	2,331	5.4	1,018	997	864	2.1
Walker township, Schuylkill County	1,054	936	949	12.6	423	383	359	10.4
Wall borough, Allegheny County	580	727	853	-20.2	334	363	368	-8.0
Wallace township, Chester County	3,458	3,240	2,541	6.7	1,178	1,045	780	12.7
Wallaceton borough, Clearfield County	313	350	319	-10.6	129	134	117	-3.7
Wallenpaupack Lake Estates CDP, Wayne County	1,279	(X)	(X)	(X)	1,415	(X)	(X)	(X)
Waller CDP, Columbia County	48	55	(X)	-12.7	28	33	(X)	-15.2
Walnutport borough, Northampton County	2,070	2,043	2,055	1.3	888	865	808	2.7
Walnuttown CDP, Berks County	484	(X)	(X)	(X)	218	(X)	(X)	(X)
Wampum borough, Lawrence County	717	678	666	5.8	318	310	308	2.6
Wanamie CDP, Luzerne County	612	(X)	(X)	(X)	284	(X)	(X)	(X)
Ward township, Tioga County	166	128	55	29.7	331	220	160	50.5
Warminster township, Bucks County	32,682	31,383	32,832	4.1	13,418	11,644	11,207	15.2
Warminster Heights CDP, Bucks County	4,124	4,191	4,310	-1.6	1,600	1,647	1,701	-2.9
Warren township, Bradford County	959	1,025	927	-6.4	597	576	557	3.6
Warren township, Franklin County	369	334	310	10.5	159	148	138	7.4
Warren city, Warren County	9,710	10,259	11,122	-5.4	4,882	5,046	5,223	-3.3
Warrington township, Bucks County	23,418	17,580	12,169	33.2	8,442	6,314	4,458	33.7
Warrington township, York County	4,532	4,435	4,275	2.2	1,906	1,766	1,587	7.9
Warrior Run borough, Luzerne County	584	624	656	-6.4	272	285	290	-4.6
Warriors Mark township, Huntingdon County	1,796	1,635	1,375	9.8	754	664	545	13.6
Warsaw township, Jefferson County	1,424	1,346	1,213	5.8	797	746	649	6.8
Warwick township, Bucks County	14,437	11,977	5,915	20.5	5,241	4,050	1,981	29.4
Warwick township, Chester County	2,507	2,556	2,575	-1.9	1,049	1,033	976	1.5
Warwick township, Lancaster County	17,783	15,475	11,622	14.9	6,937	5,707	4,077	21.6
Washington township, Armstrong County	923	1,029	984	-10.3	542	695	606	-22.0
Washington township, Berks County	3,810	3,354	2,799	13.6	1,508	1,250	969	20.6
Washington township, Butler County	1,300	1,419	1,280	-8.4	558	560	508	-0.4
Washington township, Cambria County	875	921	929	-5.0	371	370	349	0.3
Washington township, Clarion County	1,887	2,037	1,925	-7.4	1,096	1,109	1,026	-1.2
Washington township, Dauphin County	2,268	2,047	1,816	10.8	929	787	672	18.0
Washington township, Erie County	4,432	4,526	4,102	-2.1	1,825	1,720	1,500	6.1
Washington township, Fayette County	3,902	4,461	4,613	-12.5	1,837	1,948	1,919	-5.7
Washington township, Franklin County	14,009	11,559	11,119	21.2	5,996	4,840	4,355	23.9
Washington township, Greene County	1,098	1,106	1,071	-0.7	447	435	393	2.8
Washington township, Indiana County	1,808	1,805	1,861	0.2	763	714	652	6.9
Washington township, Jefferson County	1,926	1,931	1,939	-0.3	859	823	777	4.4
Washington township, Lawrence County	799	714	671	11.9	337	289	275	16.6
Washington township, Lehigh County	6,624	6,588	6,356	0.5	2,755	2,594	2,340	6.2
Washington township, Lycoming County	1,619	1,613	1,552	0.4	666	639	582	4.2
Washington township, Northampton County	5,122	4,152	3,759	23.4	2,016	1,670	1,478	20.7

Table 9.

Population and Housing Units: 1990 to 2010; and Area Measurements and Density: 2010—Con.

[For information concerning historical counts and geographic change, see "User Notes." For information on confidentiality, nonsampling error, and definitions, see Appendixes]

Area measurements in square miles		Average per square mile of land		State Place and [in Selected States] County Subdivision
Total area	Land area	Population density	Housing unit density	
0.33	0.33	1,669.7	887.9	Valencia borough, Butler County
14.74	14.74	44.5	18.7	Valley township, Armstrong County
5.97	5.93	1,145.7	476.9	Valley township, Chester County
16.23	16.19	133.3	54.0	Valley township, Montour County
1.40	1.40	2,449.3	970.7	Valley Green CDP, York County
0.57	0.50	30.0	60.0	Valley-Hi borough, Fulton County
3.75	3.75	448.8	212.8	Valley View CDP, Schuylkill County
0.78	0.78	3,611.5	1,579.5	Valley View CDP, York County
0.18	0.18	2,644.4	1,216.7	Vanderbilt borough, Fayette County
1.42	1.36	3,827.2	2,002.2	Vandergrift borough, Westmoreland County
1.31	1.31	573.3	259.5	Vandling borough, Lackawanna County
1.19	0.91	1,451.6	897.8	Vanport township, Beaver County
0.38	0.38	436.8	226.3	Van Voorhis CDP, Washington County
20.99	20.99	41.4	17.8	Venango township, Butler County
0.27	0.27	885.2	396.3	Venango borough, Crawford County
16.91	16.88	59.1	26.5	Venango township, Crawford County
43.80	43.42	52.9	20.1	Venango township, Erie County
29.57	29.56	190.5	91.6	Vernon township, Crawford County
0.60	0.51	4,851.0	2,458.8	Verona borough, Allegheny County
0.54	0.49	3,091.8	1,767.3	Versailles borough, Allegheny County
0.47	0.47	555.3	195.7	Vicksburg CDP, Union County
20.85	20.12	20.4	15.8	Victory township, Venango County
1.87	1.87	4,182.9	1,660.4	Village Green-Green Ridge CDP, Delaware County
1.20	1.20	3,290.8	1,555.8	Village Shires CDP, Bucks County
3.91	3.91	333.8	157.0	Vinco CDP, Cambria County
0.49	0.47	880.9	459.6	Vintondale borough, Cambria County
1.14	1.14	271.1	124.6	Virginville CDP, Berks County
0.12	0.11	1,527.3	663.6	Volant borough, Lawrence County
2.47	2.47	56.3	51.4	Vowinckel CDP, Clarion County
0.79	0.79	162.0	65.8	Wagner CDP, Mifflin County
1.71	1.70	358.2	134.1	Wakefield CDP, Lancaster County
38.36	38.36	115.6	47.1	Walker township, Centre County
18.51	18.51	105.2	47.2	Walker township, Huntingdon County
29.35	28.83	95.0	35.3	Walker township, Juniata County
22.85	22.81	46.2	18.5	Walker township, Schuylkill County
0.44	0.44	1,318.2	759.1	Wall borough, Allegheny County
12.13	11.96	289.1	98.5	Wallace township, Chester County
0.77	0.76	411.8	169.7	Wallaceton borough, Clearfield County
2.11	1.73	739.3	817.9	Wallenpaupack Lake Estates CDP, Wayne County
1.28	1.28	37.5	21.9	Waller CDP, Columbia County
0.80	0.72	2,875.0	1,233.3	Walnutport borough, Northampton County
0.54	0.54	896.3	403.7	Walnuttown CDP, Berks County
1.03	0.98	731.6	324.5	Wampum borough, Lawrence County
0.98	0.98	624.5	289.8	Wanamie CDP, Luzerne County
34.39	34.38	4.8	9.6	Ward township, Tioga County
10.18	10.16	3,216.7	1,320.7	Warminster township, Bucks County
0.63	0.63	6,546.0	2,539.7	Warminster Heights CDP, Bucks County
42.78	42.51	22.6	14.0	Warren township, Bradford County
30.63	30.63	12.0	5.2	Warren township, Franklin County
3.09	2.91	3,336.8	1,677.7	Warren city, Warren County
13.79	13.70	1,709.3	616.2	Warrington township, Bucks County
36.10	35.30	128.4	54.0	Warrington township, York County
0.75	0.75	778.7	362.7	Warrior Run borough, Luzerne County
29.36	29.36	61.2	25.7	Warriors Mark township, Huntingdon County
51.50	51.28	27.8	15.5	Warsaw township, Jefferson County
11.11	10.97	1,316.0	477.8	Warwick township, Bucks County
18.90	18.75	133.7	55.9	Warwick township, Chester County
19.93	19.78	899.0	350.7	Warwick township, Lancaster County
23.35	22.45	41.1	24.1	Washington township, Armstrong County
14.14	14.10	270.2	107.0	Washington township, Berks County
24.96	24.94	52.1	22.4	Washington township, Butler County
12.58	12.56	69.7	29.5	Washington township, Cambria County
33.01	32.94	57.3	33.3	Washington township, Clarion County
17.71	17.71	128.1	52.5	Washington township, Dauphin County
45.62	45.16	98.1	40.4	Washington township, Erie County
9.88	9.70	402.3	189.4	Washington township, Fayette County
39.06	39.05	358.7	153.5	Washington township, Franklin County
27.16	27.15	40.4	16.5	Washington township, Greene County
38.25	38.14	47.4	20.0	Washington township, Indiana County
47.97	47.59	40.5	18.1	Washington township, Jefferson County
16.36	16.17	49.4	20.8	Washington township, Lawrence County
23.74	23.55	281.3	117.0	Washington township, Lehigh County
48.33	48.22	33.6	13.8	Washington township, Lycoming County
17.96	17.79	287.9	113.3	Washington township, Northampton County

Table 9.

Population and Housing Units: 1990 to 2010; and Area Measurements and Density: 2010—Con.

[For information concerning historical counts and geographic change, see "User Notes." For information on confidentiality, nonsampling error, and definitions, see Appendixes]

State Place and [in Selected States] County Subdivision	Population				Housing units			
	2010	2000	1990	Percent change 2000 to 2010	2010	2000	1990	Percent change 2000 to 2010
Washington township, Northumberland County	746	660	620	13.0	316	283	237	11.7
Washington township, Schuylkill County	3,033	2,750	2,423	10.3	1,220	1,082	921	12.8
Washington township, Snyder County	1,654	1,532	1,420	8.0	630	566	484	11.3
Washington city, Washington County	13,663	15,268	15,864	-10.5	6,621	7,111	7,380	-6.9
Washington township, Westmoreland County	7,422	7,384	7,725	0.5	3,208	2,961	2,867	8.3
Washington township, Wyoming County	1,412	1,306	1,212	8.1	569	525	431	8.4
Washington township, York County	2,673	2,460	2,291	8.7	1,072	941	823	13.9
Washington Boro CDP, Lancaster County	729	(X)	(X)	(X)	284	(X)	(X)	(X)
Washingtonville borough, Montour County	273	201	228	35.8	139	93	89	49.5
Waterford borough, Erie County	1,517	1,449	1,492	4.7	661	590	618	12.0
Waterford township, Erie County	3,920	3,878	3,402	1.1	1,557	1,447	1,173	7.6
Watson township, Lycoming County	537	550	565	-2.4	303	285	273	6.3
Watson township, Warren County	274	322	276	-14.9	468	451	373	3.8
Watsontown borough, Northumberland County	2,351	2,255	2,310	4.3	1,108	1,017	1,017	8.9
Watts township, Perry County	1,265	1,196	1,152	5.8	571	482	436	18.5
Wattsburg borough, Erie County	403	378	486	6.6	178	166	178	7.2
Waverly CDP, Lackawanna County	604	(X)	(X)	(X)	252	(X)	(X)	(X)
Waymart borough, Wayne County	1,341	1,429	1,337	-6.2	566	515	512	9.9
Wayne township, Armstrong County	1,200	1,117	937	7.4	516	462	423	11.7
Wayne township, Clinton County	1,666	1,363	782	22.2	582	496	297	17.3
Wayne township, Crawford County	1,539	1,558	1,401	-1.2	699	664	593	5.3
Wayne township, Dauphin County	1,341	1,184	847	13.3	493	426	303	15.7
Wayne township, Erie County	1,659	1,766	1,679	-6.1	709	681	611	4.1
Wayne township, Greene County	1,197	1,223	1,317	-2.1	535	536	538	-0.2
Wayne township, Lawrence County	2,606	2,328	2,785	11.9	1,143	946	1,094	20.8
Wayne township, Mifflin County	2,550	2,414	2,521	5.6	1,345	1,230	1,055	9.3
Wayne township, Schuylkill County	5,113	4,721	3,929	8.3	2,217	1,972	1,566	12.4
Wayne Heights CDP, Franklin County	2,545	1,805	1,683	41.0	1,127	801	684	40.7
Waynesboro borough, Franklin County	10,568	9,614	9,578	9.9	4,969	4,633	4,354	7.3
Waynesburg borough, Greene County	4,176	4,184	4,270	-0.2	1,687	1,811	1,805	-6.8
Weatherly borough, Carbon County	2,525	2,612	2,640	-3.3	1,123	1,033	994	8.7
Webster CDP, Westmoreland County	255	(X)	(X)	(X)	119	(X)	(X)	(X)
Weedville CDP, Elk County	542	(X)	(X)	(X)	290	(X)	(X)	(X)
Weigelstown CDP, York County	12,875	10,117	8,665	27.3	5,336	4,069	3,288	31.1
Weisenberg township, Lehigh County	4,923	4,144	3,246	18.8	1,841	1,514	1,119	21.6
Weissport borough, Carbon County	412	434	472	-5.1	187	196	193	-4.6
Weissport East CDP, Carbon County	1,624	1,936	1,843	-16.1	750	860	750	-12.8
Wellersburg borough, Somerset County	181	176	213	2.8	95	90	100	5.6
Wells township, Bradford County	814	1,278	1,018	-36.3	368	538	399	-31.6
Wells township, Fulton County	477	529	544	-9.8	255	275	253	-7.3
Wellsboro borough, Tioga County	3,263	3,328	3,430	-2.0	1,653	1,602	1,516	3.2
Wellsville borough, York County	242	279	304	-13.3	123	124	129	-0.8
Wernersville borough, Berks County	2,494	2,150	1,934	16.0	994	870	770	14.3
Wescosville CDP, Lehigh County	5,872	(X)	(X)	(X)	2,219	(X)	(X)	(X)
Wesleyville borough, Erie County	3,341	3,617	3,655	-7.6	1,447	1,512	1,538	-4.3
West township, Huntingdon County	571	528	572	8.1	300	287	270	4.5
West Abington township, Lackawanna County	250	311	294	-19.6	114	122	112	-6.6
West Alexander CDP, Washington County	604	320	301	88.8	248	125	125	98.4
West Beaver township, Snyder County	1,110	1,124	1,096	-1.2	486	469	436	3.6
West Bethlehem township, Washington County	1,460	1,432	1,605	2.0	670	623	642	7.5
West Bradford township, Chester County	12,223	10,775	10,406	13.4	4,217	3,464	3,217	21.7
West Branch township, Potter County	393	392	286	0.3	740	669	524	10.6
West Brandywine township, Chester County	7,394	7,153	5,984	3.4	2,980	2,610	2,062	14.2
West Brownsville borough, Washington County	992	1,075	1,170	-7.7	503	527	574	-4.6
West Brunswick township, Schuylkill County	3,327	3,428	3,227	-2.9	1,524	1,402	1,265	8.7
West Buffalo township, Union County	2,983	2,795	2,254	6.7	1,251	1,149	824	8.9
West Burlington township, Bradford County	696	782	724	-11.0	215	214	184	0.5
West Caln township, Chester County	9,014	7,054	6,143	27.8	3,364	2,458	2,075	36.9
West Cameron township, Northumberland County	541	517	527	4.6	230	205	194	12.2
West Carroll township, Cambria County	1,296	1,445	1,524	-10.3	565	570	575	-0.9
West Chester borough, Chester County	18,461	17,861	18,041	3.4	6,762	6,541	6,457	3.4
West Chillisquaque township, Northumberland County	2,627	2,846	3,119	-7.7	1,232	1,284	1,259	-4.0
West Concho township, Lancaster County	7,280	6,967	5,521	4.5	2,548	2,383	1,890	6.9
West Conshohocken borough, Montgomery County	1,320	1,446	1,294	-8.7	658	633	491	3.9
West Cornwall township, Lebanon County	1,976	1,909	1,996	3.5	1,048	944	925	11.0
West Decatur CDP, Clearfield County	533	(X)	(X)	(X)	242	(X)	(X)	(X)
West Deer township, Allegheny County	11,771	11,563	11,371	1.8	5,111	4,584	4,304	11.5
West Donegal township, Lancaster County	8,260	6,539	5,605	26.3	3,313	2,560	1,631	29.4
West Earl township, Lancaster County	7,868	6,766	6,434	16.3	2,678	2,283	2,033	17.3
West Easton borough, Northampton County	1,257	1,152	1,163	9.1	516	482	457	7.1
West Elizabeth borough, Allegheny County	518	565	634	-8.3	250	279	271	-10.4
West Fairview CDP, Cumberland County	1,282	(X)	(X)	(X)	598	(X)	(X)	(X)
Westfall township, Pike County	2,323	2,430	2,106	-4.4	1,202	1,097	1,039	9.6
West Fallowfield township, Chester County	2,566	2,485	2,342	3.3	899	858	792	4.8

Table 9.

Population and Housing Units: 1990 to 2010; and Area Measurements and Density: 2010—Con.

[For information concerning historical counts and geographic change, see "User Notes." For information on confidentiality, nonsampling error, and definitions, see Appendixes]

Area measurements in square miles		Average per square mile of land		State Place and [in Selected States] County Subdivision
Total area	Land area	Population density	Housing unit density	
18.10	18.09	41.2	17.5	Washington township, Northumberland County
31.08	31.02	97.8	39.3	Washington township, Schuylkill County
24.20	24.03	68.8	26.2	Washington township, Snyder County
2.95	2.95	4,631.5	2,244.4	Washington city, Washington County
32.81	31.95	232.3	100.4	Washington township, Westmoreland County
19.40	18.75	75.3	30.3	Washington township, Wyoming County
28.06	28.04	95.3	38.2	Washington township, York County
1.93	1.93	377.7	147.2	Washington Boro CDP, Lancaster County
0.05	0.05	5,460.0	2,780.0	Washingtonville borough, Montour County
1.24	1.23	1,233.3	537.4	Waterford borough, Erie County
50.28	49.95	78.5	31.2	Waterford township, Erie County
23.42	23.03	23.3	13.2	Watson township, Lycoming County
51.17	50.82	5.4	9.2	Watson township, Warren County
0.90	0.67	3,509.0	1,653.7	Watsonville borough, Northumberland County
12.17	11.88	106.5	48.1	Watts township, Perry County
0.31	0.30	1,343.3	593.3	Wattsburg borough, Erie County
1.57	1.57	384.7	160.5	Waverly CDP, Lackawanna County
2.76	2.69	498.5	210.4	Waymart borough, Wayne County
45.01	44.72	26.8	11.5	Wayne township, Armstrong County
22.86	22.31	74.7	26.1	Wayne township, Clinton County
35.51	35.24	43.7	19.8	Wayne township, Crawford County
13.91	13.91	96.4	35.4	Wayne township, Dauphin County
38.15	38.07	43.6	18.6	Wayne township, Erie County
39.29	39.24	30.5	13.6	Wayne township, Greene County
16.34	16.11	161.8	70.9	Wayne township, Lawrence County
49.55	48.67	52.4	27.6	Wayne township, Mifflin County
35.21	35.15	145.5	63.1	Wayne township, Schuylkill County
2.13	2.13	1,194.8	529.1	Wayne Heights CDP, Franklin County
3.41	3.41	3,099.1	1,457.2	Waynesboro borough, Franklin County
0.80	0.80	5,220.0	2,108.8	Waynesburg borough, Greene County
2.98	2.98	847.3	376.8	Weatherly borough, Carbon County
0.67	0.59	432.2	201.7	Webster CDP, Westmoreland County
2.00	1.95	277.9	148.7	Weedville CDP, Elk County
5.81	5.81	2,216.0	918.4	Weigelstown CDP, York County
26.82	26.77	183.9	68.8	Weisenberg township, Lehigh County
0.16	0.14	2,942.9	1,335.7	Weissport borough, Carbon County
2.10	2.10	773.3	357.1	Weissport East CDP, Carbon County
0.81	0.81	223.5	117.3	Wellersburg borough, Somerset County
33.86	33.76	24.1	10.9	Wells township, Bradford County
37.37	37.37	12.8	6.8	Wells township, Fulton County
4.91	4.89	667.3	338.0	Wellsboro borough, Tioga County
0.14	0.14	1,728.6	878.6	Wellsville borough, York County
0.76	0.76	3,281.6	1,307.9	Wernersville borough, Berks County
2.74	2.74	2,143.1	809.9	Wescosville CDP, Lehigh County
0.53	0.53	6,303.8	2,730.2	Wesleyville borough, Erie County
31.09	31.07	18.4	9.7	West township, Huntingdon County
5.57	5.55	45.0	20.5	West Abington township, Lackawanna County
1.22	1.22	495.1	203.3	West Alexander CDP, Washington County
27.56	27.48	40.4	17.7	West Beaver township, Snyder County
22.42	22.42	65.1	29.9	West Bethlehem township, Washington County
18.59	18.50	660.7	227.9	West Bradford township, Chester County
62.18	62.11	6.3	11.9	West Branch township, Potter County
13.26	13.12	563.6	227.1	West Brandywine township, Chester County
1.42	1.30	763.1	386.9	West Brownsville borough, Washington County
30.59	30.44	109.3	50.1	West Brunswick township, Schuylkill County
38.34	38.26	78.0	32.7	West Buffalo township, Union County
24.12	23.93	29.1	9.0	West Burlington township, Bradford County
21.92	21.60	417.3	155.7	West Caln township, Chester County
11.89	11.73	46.1	19.6	West Cameron township, Northumberland County
10.72	10.71	121.0	52.8	West Carroll township, Cambria County
1.85	1.85	9,978.9	3,655.1	West Chester borough, Chester County
13.97	12.89	203.8	95.6	West Chillisquaque township, Northumberland County
27.61	27.32	266.5	93.3	West Cocalico township, Lancaster County
0.90	0.86	1,534.9	765.1	West Conshohocken borough, Montgomery County
8.65	8.64	228.7	121.3	West Cornwall township, Lebanon County
1.40	1.40	380.7	172.9	West Decatur CDP, Clearfield County
28.87	28.87	407.7	177.0	West Deer township, Allegheny County
15.86	15.79	523.1	209.8	West Donegal township, Lancaster County
17.94	17.75	443.3	150.9	West Earl township, Lancaster County
0.34	0.31	4,054.8	1,664.5	West Easton borough, Northampton County
0.25	0.18	2,877.8	1,388.9	West Elizabeth borough, Allegheny County
0.33	0.32	4,006.3	1,868.8	West Fairview CDP, Cumberland County
29.46	28.84	80.5	41.7	Westfall township, Pike County
18.25	18.15	141.4	49.5	West Fallowfield township, Chester County

Table 9.

Population and Housing Units: 1990 to 2010; and Area Measurements and Density: 2010—Con.

[For information concerning historical counts and geographic change, see "User Notes." For information on confidentiality, nonsampling error, and definitions, see Appendixes]

State Place and [in Selected States] County Subdivision	Population				Housing units			
	2010	2000	1990	Percent change 2000 to 2010	2010	2000	1990	Percent change 2000 to 2010
West Fallowfield township, Crawford County	605	659	693	-8.2	303	311	299	-2.6
West Falls CDP, Wyoming County	382	(X)	(X)	(X)	246	(X)	(X)	(X)
Westfield borough, Tioga County	1,064	1,190	1,119	-10.6	506	551	530	-8.2
Westfield township, Tioga County	1,047	849	1,022	23.3	492	377	415	30.5
West Finley township, Washington County	878	951	972	-7.7	382	374	376	2.1
West Franklin township, Armstrong County	1,853	1,935	2,008	-4.2	808	804	758	0.5
West Goshen township, Chester County	21,866	20,495	18,082	6.7	8,313	7,703	6,802	7.9
West Grove borough, Chester County	2,854	2,652	2,128	7.6	938	889	780	5.5
West Hamburg CDP, Berks County	1,979	(X)	(X)	(X)	806	(X)	(X)	(X)
West Hanover township, Dauphin County	9,343	6,505	6,125	43.6	3,931	2,584	2,250	52.1
West Hazleton borough, Luzerne County	4,594	3,542	4,136	29.7	2,075	1,834	1,999	13.1
West Hemlock township, Montour County	503	489	402	2.9	199	182	144	9.3
West Hempfield township, Lancaster County	16,153	15,128	12,942	6.8	6,173	5,542	4,639	11.4
West Hills CDP, Armstrong County	1,263	1,229	1,240	2.8	532	517	473	2.9
West Homestead borough, Allegheny County	1,929	2,197	2,495	-12.2	995	1,106	1,218	-10.0
West Keating township, Clinton County	29	42	34	-31.0	121	168	107	-28.0
West Kittanning borough, Armstrong County	1,175	1,199	1,253	-2.0	615	572	569	7.5
West Lampeter township, Lancaster County	15,209	13,145	9,865	15.7	6,699	5,467	4,109	22.5
Westland CDP, Washington County	167	(X)	(X)	(X)	76	(X)	(X)	(X)
West Lawn CDP, Berks County	1,715	1,597	1,606	7.4	730	730	729	-
West Lebanon township, Lebanon County	781	836	872	-6.6	346	346	347	-
West Leechburg borough, Westmoreland County	1,294	1,290	1,359	0.3	600	573	580	4.7
West Liberty borough, Butler County	343	325	282	5.5	147	123	122	19.5
West Mahanoy township, Schuylkill County	2,872	3,175	3,606	-9.5	1,499	1,503	1,553	-0.3
West Mahoning township, Indiana County	1,357	1,128	1,032	20.3	389	357	315	9.0
West Manchester township, York County	18,894	17,035	14,369	10.9	8,352	7,417	6,022	12.6
West Manheim township, York County	7,744	4,865	4,590	59.2	2,986	1,745	1,549	71.1
West Marlborough township, Chester County	814	859	874	-5.2	390	375	374	4.0
West Mayfield borough, Beaver County	1,239	1,187	1,312	4.4	541	499	625	8.4
West Mead township, Crawford County	5,249	5,227	5,401	0.4	2,313	2,184	2,132	5.9
West Middlesex borough, Mercer County	863	929	982	-7.1	391	398	410	-1.8
West Middletown borough, Washington County	139	144	166	-3.5	67	69	79	-2.9
West Mifflin borough, Allegheny County	20,313	22,464	23,644	-9.6	9,462	9,966	9,948	-5.1
West Milton CDP, Union County	900	(X)	(X)	(X)	413	(X)	(X)	(X)
Westmont borough, Cambria County	5,181	5,523	5,789	-6.2	2,339	2,376	2,413	-1.6
West Nanticoke CDP, Luzerne County	749	(X)	(X)	(X)	373	(X)	(X)	(X)
West Nantmeal township, Chester County	2,170	2,031	1,958	6.8	858	745	659	15.2
West Newton borough, Westmoreland County	2,633	3,083	3,152	-14.6	1,361	1,410	1,453	-3.5
West Norriton township, Montgomery County	15,663	14,901	15,209	5.1	7,845	6,890	6,568	13.9
West Nottingham township, Chester County	2,722	2,634	2,183	3.3	1,049	1,007	805	4.2
Weston CDP, Luzerne County	321	(X)	(X)	(X)	154	(X)	(X)	(X)
Westover borough, Clearfield County	390	458	446	-14.8	171	182	182	-6.0
West Penn township, Schuylkill County	4,442	3,852	3,693	15.3	2,015	1,607	1,493	25.4
West Pennsboro township, Cumberland County	5,561	5,263	4,945	5.7	2,252	2,016	1,802	11.7
West Perry township, Snyder County	1,071	1,038	969	3.2	476	462	401	3.0
West Pikeland township, Chester County	4,024	3,551	2,323	13.3	1,436	1,240	837	15.8
West Pike Run township, Washington County	1,587	1,925	1,818	-17.6	723	824	749	-12.3
West Pittsburg CDP, Lawrence County	808	(X)	(X)	(X)	400	(X)	(X)	(X)
West Pittsboro township, Luzerne County	4,868	5,072	5,590	-4.0	2,377	2,381	2,411	-0.2
West Pottsgrove township, Montgomery County	3,874	3,815	3,829	1.5	1,613	1,606	1,500	0.4
West Providence township, Bedford County	3,210	3,323	3,233	-3.4	1,556	1,590	1,514	-2.1
West Reading borough, Berks County	4,212	4,049	4,142	4.0	1,738	1,783	1,778	-2.5
West Rockhill township, Bucks County	5,256	4,233	4,518	24.2	2,267	1,701	1,684	33.3
West Sadsbury township, Chester County	2,444	2,444	2,160	-	815	818	690	-0.4
West St. Clair township, Bedford County	1,730	1,647	1,543	5.0	713	681	622	4.7
West Salem township, Mercer County	3,538	3,565	3,547	-0.8	1,580	1,441	1,330	9.6
West Shenango township, Crawford County	504	541	496	-6.8	370	288	362	28.5
West Sunbury borough, Butler County	192	104	177	84.6	84	47	73	78.7
West Taylor township, Cambria County	795	862	995	-7.8	392	392	407	-
Westtown township, Chester County	10,827	10,352	9,937	4.6	4,003	3,795	3,279	5.5
West View borough, Allegheny County	6,771	7,277	7,734	-7.0	3,173	3,304	3,352	-4.0
West Vincent township, Chester County	4,567	3,170	2,262	44.1	1,784	1,121	846	59.1
West Waynesburg CDP, Greene County	446	(X)	(X)	(X)	222	(X)	(X)	(X)
West Wheatfield township, Indiana County	2,314	2,375	2,370	-2.6	983	967	913	1.7
West Whiteland township, Chester County	18,274	16,499	12,403	10.8	7,559	6,748	4,900	12.0
Westwood CDP, Chester County	950	(X)	(X)	(X)	389	(X)	(X)	(X)
West Wyoming borough, Luzerne County	2,725	2,833	3,117	-3.8	1,253	1,240	1,262	1.0
West Wyomissing CDP, Berks County	3,407	3,016	3,097	13.0	1,526	1,411	1,331	8.2
West York borough, York County	4,617	4,321	4,283	6.9	2,041	2,010	2,003	1.5
Wetmore township, McKean County	1,650	1,721	1,745	-4.1	893	894	850	-0.1
Wharton township, Fayette County	3,575	4,145	3,390	-13.8	1,741	1,750	1,507	-0.5
Wharton township, Potter County	99	91	70	8.8	735	484	415	51.9
Wheatfield township, Perry County	3,334	3,329	3,097	0.2	1,370	1,283	1,153	6.8
Wheatland borough, Mercer County	632	748	766	-15.5	365	379	376	-3.7

Table 9.

Population and Housing Units: 1990 to 2010; and Area Measurements and Density: 2010—Con.

[For information concerning historical counts and geographic change, see "User Notes." For information on confidentiality, nonsampling error, and definitions, see Appendixes]

Area measurements in square miles		Average per square mile of land		State Place and [in Selected States] County Subdivision
Total area	Land area	Population density	Housing unit density	
11.71	11.60	52.2	26.1	West Fallowfield township, Crawford County
1.23	1.07	357.0	229.9	West Falls CDP, Wyoming County
0.97	0.97	1,096.9	521.6	Westfield borough, Tioga County
23.36	23.36	44.8	21.1	Westfield township, Tioga County
39.12	39.12	22.4	9.8	West Finley township, Washington County
26.08	26.08	71.1	31.0	West Franklin township, Armstrong County
12.00	11.85	1,845.2	701.5	West Goshen township, Chester County
0.65	0.65	4,390.8	1,443.1	West Grove borough, Chester County
3.40	3.36	589.0	239.9	West Hamburg CDP, Berks County
23.22	23.21	402.5	169.4	West Hanover township, Dauphin County
1.50	1.50	3,062.7	1,383.3	West Hazleton borough, Luzerne County
7.71	7.70	65.3	25.8	West Hemlock township, Montour County
21.03	18.45	875.5	334.6	West Hempfield township, Lancaster County
3.45	3.25	388.6	163.7	West Hills CDP, Armstrong County
1.01	0.92	2,096.7	1,081.5	West Homestead borough, Allegheny County
38.48	38.13	0.8	3.2	West Keating township, Clinton County
0.43	0.43	2,732.6	1,430.2	West Kittanning borough, Armstrong County
16.62	16.40	927.4	408.5	West Lampeter township, Lancaster County
0.18	0.18	927.8	422.2	Westland CDP, Washington County
0.21	0.21	8,166.7	3,476.2	West Lawn CDP, Berks County
0.39	0.39	2,002.6	887.2	West Lebanon township, Lebanon County
1.00	0.95	1,362.1	631.6	West Leechburg borough, Westmoreland County
3.88	3.85	89.1	38.2	West Liberty borough, Butler County
10.42	10.35	277.5	144.8	West Mahanoy township, Schuylkill County
29.36	28.94	46.9	13.4	West Mahoning township, Indiana County
20.02	19.94	947.5	418.9	West Manchester township, York County
20.10	19.44	398.4	153.6	West Manheim township, York County
17.08	16.99	47.9	23.0	West Marlborough township, Chester County
0.79	0.79	1,568.4	684.8	West Mayfield borough, Beaver County
18.78	18.29	287.0	126.5	West Mead township, Crawford County
0.85	0.85	1,015.3	460.0	West Middlesex borough, Mercer County
0.41	0.41	339.0	163.4	West Middletown borough, Washington County
14.51	14.21	1,429.5	665.9	West Mifflin borough, Allegheny County
0.83	0.83	1,084.3	497.6	West Milton CDP, Union County
2.35	2.35	2,204.7	995.3	Westmont borough, Cambria County
0.71	0.59	1,269.5	632.2	West Nanticoke CDP, Luzerne County
13.54	13.33	162.8	64.4	West Nantmeal township, Chester County
1.12	1.04	2,531.7	1,308.7	West Newton borough, Westmoreland County
6.22	5.89	2,659.3	1,331.9	West Norriton township, Montgomery County
13.98	13.81	197.1	76.0	West Nottingham township, Chester County
0.42	0.42	764.3	366.7	Weston CDP, Luzerne County
2.75	2.70	144.4	63.3	Westover borough, Clearfield County
58.00	57.78	76.9	34.9	West Penn township, Schuylkill County
30.28	30.23	184.0	74.5	West Pennsboro township, Cumberland County
27.03	26.98	39.7	17.6	West Perry township, Snyder County
9.96	9.87	407.7	145.5	West Pikeland township, Chester County
16.25	16.25	97.7	44.5	West Pike Run township, Washington County
0.69	0.69	1,171.0	579.7	West Pittsburg CDP, Lawrence County
0.97	0.82	5,936.6	2,898.8	West Pittston borough, Luzerne County
2.35	2.32	1,669.8	695.3	West Pottsgrove township, Montgomery County
38.74	38.24	83.9	40.7	West Providence township, Bedford County
0.60	0.59	7,139.0	2,945.8	West Reading borough, Berks County
16.43	16.30	322.5	139.1	West Rockhill township, Bucks County
10.65	10.61	230.3	76.8	West Sadsbury township, Chester County
29.85	29.85	58.0	23.9	West St. Clair township, Bedford County
36.89	36.88	95.9	42.8	West Salem township, Mercer County
9.00	6.83	73.8	54.2	West Shenango township, Crawford County
0.11	0.11	1,745.5	763.6	West Sunbury borough, Butler County
6.13	6.02	132.1	65.1	West Taylor township, Cambria County
8.74	8.66	1,250.2	462.2	Westtown township, Chester County
1.01	1.01	6,704.0	3,141.6	West View borough, Allegheny County
17.84	17.68	258.3	100.9	West Vincent township, Chester County
0.22	0.22	2,027.3	1,009.1	West Waynesburg CDP, Greene County
31.89	31.59	73.3	31.1	West Wheatfield township, Indiana County
12.92	12.83	1,424.3	589.2	West Whiteland township, Chester County
0.46	0.46	2,065.2	845.7	Westwood CDP, Chester County
3.62	3.62	752.8	346.1	West Wyoming borough, Luzerne County
0.83	0.83	4,104.8	1,838.6	West Wyomissing CDP, Berks County
0.53	0.53	8,711.3	3,850.9	West York borough, York County
78.08	78.04	21.1	11.4	Wetmore township, McKean County
91.79	91.62	39.0	19.0	Wharton township, Fayette County
113.25	113.25	0.9	6.5	Wharton township, Potter County
20.98	20.80	160.3	65.9	Wheatfield township, Perry County
0.86	0.86	734.9	424.4	Wheatland borough, Mercer County

Table 9.

Population and Housing Units: 1990 to 2010; and Area Measurements and Density: 2010—Con.

[For information concerning historical counts and geographic change, see "User Notes." For information on confidentiality, nonsampling error, and definitions, see Appendixes]

State Place and [in Selected States] County Subdivision	Population				Housing units			
	2010	2000	1990	Percent change 2000 to 2010	2010	2000	1990	Percent change 2000 to 2010
Whitaker borough, Allegheny County	1,271	1,338	1,416	-5.0	606	620	617	-2.3
White township, Beaver County	1,394	1,434	1,610	-2.8	681	667	703	2.1
White township, Cambria County	836	813	553	2.8	652	490	266	33.1
White township, Indiana County	15,821	14,034	13,788	12.7	7,318	6,553	5,777	11.7
White Deer township, Union County	4,437	4,273	3,958	3.8	1,981	1,734	1,479	14.2
Whitehall borough, Allegheny County	13,944	14,444	14,451	-3.5	6,642	6,519	6,346	1.9
Whitehall township, Lehigh County	26,738	24,896	22,779	7.4	11,623	10,744	9,762	8.2
White Haven borough, Luzerne County	1,097	1,182	1,132	-7.2	535	515	505	3.9
Whiteley township, Greene County	649	754	766	-13.9	276	320	285	-13.8
Whitemarsh township, Montgomery County	17,349	16,702	14,876	3.9	7,105	6,372	5,722	11.5
White Mills CDP, Wayne County	659	(X)	(X)	(X)	325	(X)	(X)	(X)
White Oak borough, Allegheny County	7,862	8,437	8,761	-6.8	3,888	3,821	3,838	1.8
Whitfield CDP, Berks County	4,733	2,952	2,585	60.3	1,934	1,102	911	75.5
Whitpain township, Montgomery County	18,875	18,562	15,660	1.7	7,937	7,305	5,699	8.7
Wickerham Manor-Fisher CDP, Washington County	1,728	1,783	1,931	-3.1	742	723	750	2.6
Wiconsico CDP, Dauphin County	921	(X)	(X)	(X)	431	(X)	(X)	(X)
Wiconisco township, Dauphin County	1,210	1,168	1,372	3.6	560	530	554	5.7
Wilburton Number One CDP, Columbia County	196	248	(X)	-21.0	102	116	(X)	-12.1
Wilburton Number Two CDP, Columbia County	96	77	(X)	24.7	43	42	(X)	2.4
Wilcox CDP, Elk County	383	(X)	(X)	(X)	188	(X)	(X)	(X)
Wilkes-Barre city, Luzerne County	41,498	43,123	47,523	-3.8	19,595	20,294	20,734	-3.4
Wilkes-Barre township, Luzerne County	2,967	3,235	3,572	-8.3	1,545	1,572	1,685	-1.7
Wilkins township, Allegheny County	6,357	6,917	7,585	-8.1	3,381	3,432	3,370	-1.5
Wilkesburg borough, Allegheny County	15,930	19,196	21,080	-17.0	10,046	10,696	11,354	-6.1
Williams township, Dauphin County	1,112	1,135	1,146	-2.0	516	504	489	2.4
Williams township, Northampton County	5,884	4,470	3,982	31.6	2,537	1,738	1,504	46.0
Williamsburg borough, Blair County	1,254	1,345	1,456	-6.8	578	583	614	-0.9
Williamsport city, Lycoming County	29,381	30,706	31,933	-4.3	12,864	13,524	13,326	-4.9
Williamstown borough, Dauphin County	1,387	1,433	1,509	-3.2	679	716	705	-5.2
Willistown township, Chester County	10,497	10,011	9,380	4.9	4,500	3,932	3,434	14.4
Willow Grove CDP, Montgomery County	15,726	16,234	16,325	-3.1	6,655	6,582	6,619	1.1
Willow Street CDP, Lancaster County	7,578	7,258	5,817	4.4	3,834	3,323	2,628	15.4
Wilmerding borough, Allegheny County	2,190	2,145	2,222	2.1	1,189	1,199	1,165	-0.8
Wilmington township, Lawrence County	2,715	2,760	2,467	-1.6	1,030	991	873	3.9
Wilmington township, Mercer County	1,415	1,105	1,177	28.1	535	392	382	36.5
Wilmore borough, Cambria County	225	252	277	-10.7	93	96	104	-3.1
Wilmot township, Bradford County	1,204	1,177	1,057	2.3	756	723	642	4.6
Wilson borough, Northampton County	7,896	7,682	7,830	2.8	3,339	3,345	3,325	-0.2
Windber borough, Somerset County	4,138	4,395	4,756	-5.8	2,089	2,177	2,215	-4.0
Wind Gap borough, Northampton County	2,720	2,812	2,741	-3.3	1,313	1,294	1,164	1.5
Windham township, Bradford County	933	967	862	-3.5	445	442	389	0.7
Windham township, Wyoming County	841	828	778	1.6	408	405	385	0.7
Wind Ridge CDP, Greene County	215	(X)	(X)	(X)	112	(X)	(X)	(X)
Windsor township, Berks County	2,279	2,392	2,101	-4.7	1,020	939	690	8.6
Windsor borough, York County	1,319	1,331	1,355	-0.9	533	525	509	1.5
Windsor township, York County	17,504	12,807	9,424	36.7	6,832	5,084	3,562	34.4
Winfield township, Butler County	3,535	3,585	3,162	-1.4	1,540	1,381	1,141	11.5
Winfield CDP, Union County	900	(X)	(X)	(X)	412	(X)	(X)	(X)
Winslow township, Jefferson County	2,622	2,591	2,526	1.2	1,188	1,114	993	6.6
Winterstown borough, York County	632	546	581	15.8	259	215	200	20.5
Witmer CDP, Lancaster County	492	(X)	(X)	(X)	170	(X)	(X)	(X)
Wolf township, Lycoming County	2,907	2,707	2,617	7.4	1,226	1,102	1,013	11.3
Wolf Creek township, Mercer County	832	729	653	14.1	341	292	260	16.8
Wolfdale CDP, Washington County	2,888	2,873	2,906	0.5	1,319	1,267	1,164	4.1
Womelsdorf borough, Berks County	2,810	2,599	2,270	8.1	1,246	1,112	948	12.1
Wood township, Huntingdon County	708	713	727	-0.7	409	383	378	6.8
Woodbourne CDP, Bucks County	3,851	3,512	2,953	9.7	1,409	1,008	829	39.8
Woodbury borough, Bedford County	284	269	239	5.6	123	114	95	7.9
Woodbury township, Bedford County	1,263	1,198	1,129	5.4	460	409	388	12.5
Woodbury township, Blair County	1,693	1,637	1,418	3.4	667	614	544	8.6
Woodcock borough, Crawford County	157	146	148	7.5	65	57	56	14.0
Woodcock township, Crawford County	2,856	2,976	2,412	-4.0	1,123	1,107	988	1.4
Woodland Heights CDP, Venango County	1,261	1,402	1,471	-10.1	587	612	645	-4.1
Woodlyn CDP, Delaware County	9,485	10,036	10,151	-5.5	4,060	4,132	4,048	-1.7
Woodside CDP, Bucks County	2,425	2,575	2,947	-5.8	786	799	802	-1.6
Woodward CDP, Centre County	110	126	(X)	-12.7	80	69	(X)	15.9
Woodward township, Clearfield County	3,992	3,550	1,621	12.5	889	863	712	3.0
Woodward township, Clinton County	2,372	2,296	2,662	3.3	1,166	1,050	1,105	11.0
Woodward township, Lycoming County	2,200	2,397	2,267	-8.2	965	1,010	943	-4.5
Worcester township, Montgomery County	9,750	7,789	4,686	25.2	3,774	3,026	1,832	24.7
Wormleysburg borough, Cumberland County	3,070	2,607	2,847	17.8	1,530	1,399	1,437	9.4
Worth township, Butler County	1,416	1,331	955	6.4	692	543	435	27.4
Worth township, Centre County	824	835	709	-1.3	387	350	279	10.6

Table 9.

Population and Housing Units: 1990 to 2010; and Area Measurements and Density: 2010—Con.

[For information concerning historical counts and geographic change, see "User Notes." For information on confidentiality, nonsampling error, and definitions, see Appendixes]

Area measurements in square miles		Average per square mile of land		State Place and [in Selected States] County Subdivision
Total area	Land area	Population density	Housing unit density	
0.33	0.30	4,236.7	2,020.0	Whitaker borough, Allegheny County
0.70	0.70	1,991.4	972.9	White township, Beaver County
22.74	20.29	41.2	32.1	White township, Cambria County
42.77	42.35	373.6	172.8	White township, Indiana County
46.43	46.17	96.1	42.9	White Deer township, Union County
3.33	3.33	4,187.4	1,994.6	Whitehall borough, Allegheny County
12.87	12.57	2,127.1	924.7	Whitehall township, Lehigh County
1.25	1.22	899.2	438.5	White Haven borough, Luzerne County
31.66	31.66	20.5	8.7	Whiteley township, Greene County
14.73	14.59	1,189.1	487.0	Whitemarsh township, Montgomery County
1.52	1.48	445.3	219.6	White Mills CDP, Wayne County
6.67	6.62	1,187.6	587.3	White Oak borough, Allegheny County
1.06	1.06	4,465.1	1,824.5	Whitfield CDP, Berks County
12.85	12.85	1,468.9	617.7	Whitpain township, Montgomery County
2.15	2.15	803.7	345.1	Wickerham Manor-Fisher CDP, Washington County
1.09	1.09	845.0	395.4	Wiconisco CDP, Dauphin County
9.76	9.76	124.0	57.4	Wiconisco township, Dauphin County
0.11	0.11	1,781.8	927.3	Wilburton Number One CDP, Columbia County
0.75	0.75	128.0	57.3	Wilburton Number Two CDP, Columbia County
0.52	0.51	751.0	368.6	Wilcox CDP, Elk County
7.31	6.98	5,945.3	2,807.3	Wilkes-Barre city, Luzerne County
2.86	2.86	1,037.4	540.2	Wilkes-Barre township, Luzerne County
2.74	2.74	2,320.1	1,233.9	Wilkins township, Allegheny County
2.25	2.25	7,080.0	4,464.9	Wilkinsburg borough, Allegheny County
8.83	8.83	125.9	58.4	Williams township, Dauphin County
18.62	18.17	323.8	139.6	Williams township, Northampton County
0.37	0.37	3,389.2	1,562.2	Williamsburg borough, Blair County
9.43	8.73	3,365.5	1,473.5	Williamsport city, Lycoming County
0.26	0.26	5,334.6	2,611.5	Williamstown borough, Dauphin County
18.27	18.11	579.6	248.5	Willistown township, Chester County
3.66	3.66	4,296.7	1,818.3	Willow Grove CDP, Montgomery County
5.45	5.43	1,395.6	706.1	Willow Street CDP, Lancaster County
0.43	0.43	5,093.0	2,765.1	Wilmerding borough, Allegheny County
19.91	19.73	137.6	52.2	Wilmington township, Lawrence County
13.06	13.05	108.4	41.0	Wilmington township, Mercer County
0.33	0.33	681.8	281.8	Wilmore borough, Cambria County
44.74	43.77	27.5	17.3	Wilmot township, Bradford County
1.16	1.16	6,806.9	2,878.4	Wilson borough, Northampton County
1.98	1.98	2,089.9	1,055.1	Windber borough, Somerset County
1.37	1.34	2,029.9	979.9	Wind Gap borough, Northampton County
32.29	32.06	29.1	13.9	Windham township, Bradford County
23.16	22.26	37.8	18.3	Windham township, Wyoming County
3.15	3.15	68.3	35.6	Wind Ridge CDP, Greene County
23.16	22.99	99.1	44.4	Windsor township, Berks County
0.55	0.55	2,398.2	969.1	Windsor borough, York County
27.29	27.28	641.6	250.4	Windsor township, York County
24.07	24.07	146.9	64.0	Winfield township, Butler County
2.93	2.88	312.5	143.1	Winfield CDP, Union County
45.31	45.05	58.2	26.4	Winslow township, Jefferson County
2.41	2.41	262.2	107.5	Winterstown borough, York County
1.24	1.24	396.8	137.1	Witmer CDP, Lancaster County
19.78	19.63	148.1	62.5	Wolf township, Lycoming County
17.08	16.93	49.1	20.1	Wolf Creek township, Mercer County
2.40	2.40	1,203.3	549.6	Wolfdale CDP, Washington County
0.90	0.90	3,122.2	1,384.4	Womelsdorf borough, Berks County
16.45	16.45	43.0	24.9	Wood township, Huntingdon County
1.24	1.23	3,130.9	1,145.5	Woodbourne CDP, Bucks County
0.13	0.13	2,184.6	946.2	Woodbury borough, Bedford County
23.45	23.42	53.9	19.6	Woodbury township, Bedford County
32.38	32.38	52.3	20.6	Woodbury township, Blair County
0.66	0.66	237.9	98.5	Woodcock borough, Crawford County
32.92	32.38	88.2	34.7	Woodcock township, Crawford County
1.68	1.63	773.6	360.1	Woodland Heights CDP, Venango County
1.67	1.67	5,679.6	2,431.1	Woodlyn CDP, Delaware County
1.02	1.02	2,377.5	770.6	Woodside CDP, Bucks County
0.59	0.59	186.4	135.6	Woodward CDP, Centre County
22.72	22.57	176.9	39.4	Woodward township, Clearfield County
18.21	17.83	133.0	65.4	Woodward township, Clinton County
13.54	12.98	169.5	74.3	Woodward township, Lycoming County
16.23	16.22	601.1	232.7	Worcester township, Montgomery County
0.81	0.79	3,886.1	1,936.7	Wormleysburg borough, Cumberland County
25.21	24.23	58.4	28.6	Worth township, Butler County
21.66	21.66	38.0	17.9	Worth township, Centre County

Table 9.

Population and Housing Units: 1990 to 2010; and Area Measurements and Density: 2010—Con.

[For information concerning historical counts and geographic change, see "User Notes." For information on confidentiality, nonsampling error, and definitions, see Appendixes]

State Place and [in Selected States] County Subdivision	Population				Housing units			
	2010	2000	1990	Percent change 2000 to 2010	2010	2000	1990	Percent change 2000 to 2010
Worth township, Mercer County	899	830	906	8.3	410	329	351	24.6
Worthington borough, Armstrong County	639	778	713	-17.9	282	319	289	-11.6
Worthville borough, Jefferson County	67	85	65	-21.2	35	35	32	-
Woxhall CDP, Montgomery County	1,318	(X)	(X)	(X)	449	(X)	(X)	(X)
Wright township, Luzerne County	5,651	5,593	4,685	1.0	2,208	2,071	1,612	6.6
Wrightstown township, Bucks County	2,995	2,839	2,426	5.5	1,088	986	863	10.3
Wrightsville borough, York County	2,310	2,223	2,396	3.9	998	1,009	983	-1.1
Wyalusing borough, Bradford County	596	564	686	5.7	299	280	313	6.8
Wyalusing township, Bradford County	1,242	1,341	1,235	-7.4	586	573	552	2.3
Wyano CDP, Westmoreland County	484	(X)	(X)	(X)	213	(X)	(X)	(X)
Wylandville CDP, Washington County	391	(X)	(X)	(X)	174	(X)	(X)	(X)
Wyncote CDP, Montgomery County	3,044	3,046	2,960	-0.1	1,279	1,069	1,121	19.6
Wyndmoor CDP, Montgomery County	5,498	5,601	5,682	-1.8	2,126	2,191	2,082	-3.0
Wyoming borough, Luzerne County	3,073	3,221	3,255	-4.6	1,567	1,580	1,564	-0.8
Wyomissing borough, Berks County	10,461	8,587	7,332	21.8	4,936	3,539	3,196	39.5
Wysox township, Bradford County	1,721	1,763	1,685	-2.4	800	798	761	0.3
Yardley borough, Bucks County	2,434	2,498	2,288	-2.6	1,218	1,209	1,085	0.7
Yatesville borough, Luzerne County	607	649	506	-6.5	247	241	179	2.5
Yeadon borough, Delaware County	11,443	11,762	11,980	-2.7	4,885	4,958	5,019	-1.5
Yeagertown CDP, Mifflin County	1,050	1,035	1,150	1.4	468	449	455	4.2
Yoe borough, York County	1,018	1,022	947	-0.4	458	456	429	0.4
York city, York County	43,718	40,862	42,192	7.0	18,496	18,534	18,407	-0.2
York township, York County	27,793	23,637	19,231	17.6	12,231	10,258	8,066	19.2
Yorkana borough, York County	229	239	285	-4.2	103	100	102	3.0
York Haven borough, York County	709	809	758	-12.4	312	305	290	2.3
Yorklyn CDP, York County	1,912	(X)	(X)	(X)	765	(X)	(X)	(X)
York Springs borough, Adams County	833	574	547	45.1	323	213	219	51.6
Young township, Indiana County	1,775	1,744	1,805	1.8	800	805	754	-0.6
Young township, Jefferson County	1,749	1,800	1,667	-2.8	797	756	699	5.4
Youngstown borough, Westmoreland County	326	400	370	-18.5	162	189	182	-14.3
Youngsville borough, Warren County	1,729	1,834	1,775	-5.7	791	821	785	-3.7
Youngwood borough, Westmoreland County	3,050	3,304	3,372	-7.7	1,593	1,601	1,573	-0.5
Yukon CDP, Westmoreland County	677	(X)	(X)	(X)	355	(X)	(X)	(X)
Zelenople borough, Butler County	3,812	4,123	4,158	-7.5	2,042	2,113	1,838	-3.4
Zerbe township, Northumberland County	1,872	2,021	2,067	-7.4	926	946	902	-2.1
Zion CDP, Centre County	2,030	2,054	1,573	-1.2	821	759	544	8.2

Table 9.

Population and Housing Units: 1990 to 2010; and Area Measurements and Density: 2010—Con.

[For information concerning historical counts and geographic change, see "User Notes." For information on confidentiality, nonsampling error, and definitions, see Appendixes]

Area measurements in square miles		Average per square mile of land		State Place and [in Selected States] County Subdivision
Total area	Land area	Population density	Housing unit density	
24.85	24.68	36.4	16.6	Worth township, Mercer County
0.69	0.69	926.1	408.7	Worthington borough, Armstrong County
0.35	0.34	197.1	102.9	Worthville borough, Jefferson County
2.46	2.45	538.0	183.3	Woxhall CDP, Montgomery County
13.31	13.31	424.6	165.9	Wright township, Luzerne County
9.78	9.70	308.8	112.2	Wrightstown township, Bucks County
0.66	0.66	3,500.0	1,512.1	Wrightsville borough, York County
0.79	0.73	816.4	409.6	Wyalusing borough, Bradford County
28.82	27.93	44.5	21.0	Wyalusing township, Bradford County
1.18	1.18	410.2	180.5	Wyano CDP, Westmoreland County
1.47	1.47	266.0	118.4	Wylandville CDP, Washington County
0.82	0.82	3,712.2	1,559.8	Wyncote CDP, Montgomery County
1.65	1.65	3,332.1	1,288.5	Wyndmoor CDP, Montgomery County
1.58	1.44	2,134.0	1,088.2	Wyoming borough, Luzerne County
4.50	4.48	2,335.0	1,101.8	Wyomissing borough, Berks County
23.32	22.72	75.7	35.2	Wysox township, Bradford County
1.02	0.93	2,617.2	1,309.7	Yardley borough, Bucks County
0.61	0.61	995.1	404.9	Yatesville borough, Luzerne County
1.59	1.59	7,196.9	3,072.3	Yeadon borough, Delaware County
0.46	0.45	2,333.3	1,040.0	Yeagertown CDP, Mifflin County
0.24	0.24	4,241.7	1,908.3	Yoe borough, York County
5.34	5.29	8,264.3	3,496.4	York city, York County
25.64	25.24	1,101.1	484.6	York township, York County
0.17	0.17	1,347.1	605.9	Yorkana borough, York County
0.32	0.30	2,363.3	1,040.0	York Haven borough, York County
0.45	0.45	4,248.9	1,700.0	Yorklyn CDP, York County
0.22	0.22	3,786.4	1,468.2	York Springs borough, Adams County
34.84	34.78	51.0	23.0	Young township, Indiana County
15.52	15.44	113.3	51.6	Young township, Jefferson County
0.11	0.11	2,963.6	1,472.7	Youngstown borough, Westmoreland County
1.33	1.33	1,300.0	594.7	Youngsville borough, Warren County
1.92	1.92	1,588.5	829.7	Youngwood borough, Westmoreland County
0.95	0.94	720.2	377.7	Yukon CDP, Westmoreland County
2.09	2.05	1,859.5	996.1	Zelienople borough, Butler County
11.60	11.58	161.7	80.0	Zerbe township, Northumberland County
2.88	2.88	704.9	285.1	Zion CDP, Centre County

Table 10.

Rank by 2010 Population and Housing Units: 2000 and 2010

[For information concerning historical counts and geographic change, see "User Notes." For information on confidentiality, nonsampling error, and definitions, see Appendixes]

Place [2,500 or More Population]	Population			Housing units		
	2010 rank	2010	2000	2010 rank	2010	2000
Philadelphia city	1	1,526,006	1,517,550	1	670,171	661,958
Pittsburgh city	2	305,704	334,563	2	156,165	163,366
Allentown city	3	118,032	106,632	3	46,921	45,960
Erie city	4	101,786	103,717	4	44,790	44,971
Reading city	5	88,082	81,207	5	34,208	34,314
Scranton city	6	76,089	76,415	6	33,853	35,336
Bethlehem city	7	74,982	71,329	7	31,221	29,631
Lancaster city	8	59,322	56,348	9	23,377	23,024
Levittown CDP	9	52,983	53,966	12	19,144	19,044
Harrisburg city	10	49,528	48,950	8	24,269	24,314
Altoona city	11	46,320	49,523	10	21,179	21,681
York city	12	43,718	40,862	13	18,496	18,534
State College borough	13	42,034	38,420	18	13,007	12,488
Wilkes-Barre city	14	41,498	43,123	11	19,595	20,294
Norristown borough	15	34,324	31,282	17	13,420	13,531
Chester city	16	33,972	36,854	15	13,745	14,976
Bethel Park municipality	17	32,313	33,556	14	14,311	13,871
Williamsport city	18	29,381	30,706	19	12,864	13,524
Monroeville municipality	19	28,386	29,349	16	13,496	13,159
Drexel Hill CDP	20	28,043	29,364	20	12,035	12,328
Plum borough	21	27,126	26,940	22	11,494	10,624
Easton city	22	26,800	26,263	26	10,356	10,545
Lebanon city	23	25,477	24,461	25	11,278	11,220
Hazleton city	24	25,340	23,329	23	11,409	11,556
New Castle city	25	23,273	26,309	24	11,304	11,709
Pottstown borough	26	22,377	21,859	27	10,320	9,973
Allison Park CDP	27	21,552	(X)	33	9,177	(X)
Johnstown city	28	20,978	23,906	21	11,978	12,802
West Mifflin borough	29	20,313	22,464	30	9,462	9,966
Chambersburg borough	30	20,268	17,862	34	9,086	8,305
Murrysville municipality	31	20,079	18,872	36	8,360	7,396
King of Prussia CDP	32	19,936	18,511	32	9,203	8,705
Baldwin borough	33	19,767	19,999	31	9,335	8,883
McKeesport city	34	19,731	24,040	28	10,088	11,124
Upper St. Clair CDP	35	19,229	20,053	40	7,287	7,091
Carlisle borough	36	18,682	17,970	35	8,404	8,032
West Chester borough	37	18,461	17,861	47	6,762	6,541
Phoenixville borough	38	16,440	14,788	38	7,699	6,793
Lansdale borough	39	16,269	16,071	42	7,157	6,893
Hermitage city	40	16,220	16,157	37	7,786	7,104
Wilkesburg borough	41	15,930	19,196	29	10,046	10,696
Willow Grove CDP	42	15,726	16,234	49	6,655	6,582
Hanover borough	43	15,289	14,535	41	7,263	6,982
Fullerton CDP	44	14,925	14,268	48	6,699	6,484
Greensburg city	45	14,892	15,889	39	7,509	7,734
Bloomsburg town	46	14,855	12,375	70	5,121	4,399
Horsham CDP	47	14,842	14,779	55	6,159	5,917
Pottsville city	48	14,324	15,549	44	7,040	7,343
Hershey CDP	49	14,257	12,771	59	5,946	5,887
Dunmore borough	50	14,057	14,018	52	6,530	6,528
Sharon city	51	14,038	16,328	43	7,136	7,388
Indiana borough	52	13,975	14,895	80	4,909	5,096
Whitehall borough	53	13,944	14,444	50	6,642	6,519
Butler city	54	13,757	15,121	45	6,913	7,402
Washington city	55	13,663	15,268	51	6,621	7,111
Franklin Park borough	56	13,470	11,364	83	4,882	3,973
South Park Township CDP	57	13,416	14,340	62	5,669	5,616
Ephrata borough	58	13,394	13,213	61	5,783	5,672
Meadville city	59	13,388	13,685	56	6,140	5,985
Colonial Park CDP	60	13,229	13,259	54	6,323	6,484
Kingston borough	61	13,182	13,855	53	6,498	6,555
New Kensington city	62	13,116	14,701	46	6,900	7,309
Coatesville city	63	13,100	10,838	74	4,988	4,360
St. Marys city	64	13,070	14,502	57	6,124	6,092
Weigelstown CDP	65	12,875	10,117	66	5,336	4,069
Montgomeryville CDP	66	12,624	12,031	91	4,560	4,158
Ardmore CDP	67	12,455	12,616	58	5,960	5,711
Fernway CDP	68	12,414	12,188	77	4,943	4,338
Lower Burrell city	69	11,761	12,608	63	5,381	5,324
Elizabethtown borough	70	11,545	11,887	94	4,521	4,483
Yeadon borough	71	11,443	11,762	82	4,885	4,958
Munhall borough	72	11,406	12,264	60	5,825	5,780
Carnot-Moon CDP	73	11,372	10,637	65	5,354	4,943
Shiloh CDP	74	11,218	10,192	81	4,907	4,262
Emmaus borough	75	11,211	11,313	68	5,192	5,186

Table 10.

Rank by 2010 Population and Housing Units: 2000 and 2010—Con.

[For information concerning historical counts and geographic change, see "User Notes." For information on confidentiality, nonsampling error, and definitions, see Appendixes]

Place [2,500 or More Population]	Population			Housing units		
	2010 rank	2010	2000	2010 rank	2010	2000
Mountain Top CDP	76	10,982	15,269	102	4,307	5,774
Broomall CDP	77	10,789	11,046	98	4,349	4,339
Darby borough	78	10,687	10,299	122	3,888	3,999
Lansdowne borough	79	10,620	11,044	75	4,975	4,999
Jefferson Hills borough	80	10,619	9,666	92	4,537	3,954
Waynesboro borough	81	10,568	9,614	76	4,969	4,633
Oil City city	82	10,557	11,504	72	5,058	5,276
Berwick borough	83	10,477	10,774	73	5,035	4,992
Nanticoke city	84	10,465	10,955	64	5,359	5,487
Wyomissing borough	85	10,461	8,587	79	4,936	3,539
Columbia borough	86	10,400	10,311	89	4,672	4,595
Uniontown city	87	10,372	12,422	69	5,173	6,320
Croydon CDP	88	9,950	9,993	118	3,912	3,875
Northampton borough	89	9,926	9,405	96	4,438	4,023
Sunbury city	90	9,905	10,610	85	4,864	5,072
East Stroudsburg borough	91	9,840	9,888	142	3,456	3,331
Lock Haven city	92	9,772	9,149	135	3,624	3,565
Progress CDP	93	9,765	9,647	90	4,600	4,569
Bristol borough	94	9,726	9,923	105	4,237	4,207
Warren city	95	9,710	10,259	83	4,882	5,046
Park Forest Village CDP	96	9,660	8,830	115	4,029	3,473
Jeannette city	97	9,654	10,654	78	4,937	5,139
Brentwood borough	98	9,643	10,466	86	4,792	4,895
Woodlyn CDP	99	9,485	10,036	113	4,060	4,132
Aliquippa city	100	9,438	11,734	67	5,296	5,843
Lititz borough	101	9,369	9,029	111	4,125	3,827
Harleysville CDP	102	9,286	8,795	130	3,786	3,196
Canonsburg borough	103	8,992	8,607	93	4,529	4,144
Beaver Falls city	104	8,987	9,920	112	4,085	4,380
Swissvale borough	105	8,983	9,653	71	5,072	5,097
Glenshaw CDP	106	8,981	(X)	129	3,788	(X)
Mechanicsburg borough	106	8,981	9,042	103	4,263	4,169
Quakertown borough	108	8,979	8,931	124	3,876	3,631
Economy borough	109	8,970	9,363	128	3,797	3,629
Northwest Harborscreek CDP	110	8,949	8,658	132	3,727	3,294
Middletown borough	111	8,901	9,242	97	4,411	4,387
Carbondale city	112	8,891	9,804	109	4,144	4,527
Collingdale borough	113	8,786	8,664	145	3,446	3,404
East York CDP	114	8,777	8,782	125	3,864	3,843
Bradford city	115	8,770	9,175	107	4,157	4,371
Morrisville borough	116	8,728	10,023	120	3,902	4,313
Dormont borough	117	8,593	9,305	101	4,308	4,287
Perkasie borough	118	8,511	8,828	147	3,396	3,378
Fairless Hills CDP	119	8,466	8,365	142	3,456	3,298
Audubon CDP	120	8,433	6,549	136	3,588	2,457
Glenside CDP	121	8,384	7,914	162	3,176	3,181
Doylestown borough	122	8,380	8,227	110	4,129	4,055
Sanatoga CDP	123	8,378	7,734	159	3,241	2,811
Bellevue borough	124	8,370	8,770	87	4,703	4,770
Latrobe city	125	8,338	8,994	106	4,217	4,258
Lewistown borough	125	8,338	8,998	99	4,345	4,515
Folsom CDP	127	8,323	8,072	158	3,248	3,235
Grove City borough	128	8,322	8,024	188	2,834	2,745
Castle Shannon borough	129	8,316	8,556	108	4,146	4,037
Old Forge borough	130	8,313	8,798	114	4,040	3,981
Pleasant Hills borough	131	8,268	8,397	133	3,724	3,572
Kulpsville CDP	132	8,194	8,005	140	3,525	3,250
Millersville borough	133	8,168	7,774	226	2,560	2,469
Brookhaven borough	134	8,006	7,985	134	3,690	3,595
Carnegie borough	135	7,972	8,389	100	4,329	4,249
Ellwood City borough	136	7,921	8,688	117	3,917	4,006
Wilson borough	137	7,896	7,682	151	3,339	3,345
Downingtown borough	138	7,891	7,589	144	3,453	3,197
Camp Hill borough	139	7,888	7,636	138	3,545	3,529
White Oak borough	140	7,862	8,437	122	3,888	3,821
Conshohocken borough	141	7,833	7,589	88	4,686	3,518
Village Green-Green Ridge CDP	142	7,822	8,279	171	3,105	3,218
DuBois city	143	7,794	8,123	127	3,825	3,956
Pittston city	144	7,739	8,104	119	3,907	3,902
Monessen city	145	7,720	8,669	104	4,238	4,468
Connellsville city	146	7,637	9,146	131	3,751	4,434
Gettysburg borough	147	7,620	7,490	215	2,620	2,759
Willow Street CDP	148	7,578	7,258	126	3,834	3,323
Middletown CDP	149	7,441	7,378	184	2,894	2,862
Mount Joy borough	150	7,410	6,765	149	3,349	2,957

Table 10.

Rank by 2010 Population and Housing Units: 2000 and 2010—Con.

[For information concerning historical counts and geographic change, see "User Notes." For information on confidentiality, nonsampling error, and definitions, see Appendixes]

Place [2,500 or More Population]	Population			Housing units		
	2010 rank	2010	2000	2010 rank	2010	2000
Shamokin city	151	7,374	8,009	94	4,521	4,674
Hatboro borough	152	7,360	7,393	153	3,319	3,121
Palmyra borough	153	7,320	7,096	146	3,444	3,363
New Cumberland borough	154	7,277	7,349	141	3,472	3,417
Leola CDP	155	7,214	6,625	201	2,740	2,506
Glenolden borough	156	7,153	7,476	171	3,105	3,198
Blandon CDP	157	7,152	(X)	224	2,569	(X)
Tamaqua borough	158	7,107	7,174	137	3,566	3,602
Huntingdon borough	159	7,093	6,918	183	2,911	2,817
Ambridge borough	160	7,050	7,769	116	3,952	4,099
Milton borough	161	7,042	6,650	157	3,272	3,000
Ridley Park borough	162	7,002	7,196	166	3,162	3,167
Archbald borough	163	6,984	6,220	178	2,952	2,594
Homeacre-Lyndora CDP	164	6,906	6,685	147	3,396	3,260
Clairton city	165	6,796	8,491	121	3,889	4,350
California borough	166	6,795	5,274	267	2,241	2,092
West View borough	167	6,771	7,277	164	3,173	3,304
Maple Glen CDP	168	6,742	7,042	241	2,380	2,349
Parkville CDP	169	6,706	6,593	191	2,809	2,751
Lower Allen CDP	170	6,694	6,619	156	3,285	3,131
Ancient Oaks CDP	171	6,661	3,161	233	2,460	1,125
Clifton Heights borough	172	6,652	6,779	187	2,849	2,883
Souderton borough	173	6,618	6,730	200	2,750	2,720
Folcroft borough	174	6,606	6,978	220	2,600	2,629
Corry city	175	6,605	6,834	185	2,865	2,868
Blakely borough	176	6,564	7,027	175	3,024	3,010
Richboro CDP	177	6,563	6,678	261	2,280	2,072
Franklin city	178	6,545	7,212	163	3,175	3,281
Forest Hills borough	179	6,518	6,831	155	3,304	3,203
Prospect Park borough	180	6,454	6,594	206	2,703	2,683
Edinboro borough	181	6,438	6,950	248	2,346	2,242
Catasauqua borough	182	6,436	6,588	195	2,792	2,747
Ambler borough	183	6,417	6,426	199	2,767	2,605
South Williamsport borough	184	6,379	6,412	180	2,935	2,884
Red Lion borough	185	6,373	6,149	192	2,804	2,729
Linglestown CDP	186	6,334	6,414	209	2,684	2,587
Arlington Heights CDP	187	6,333	5,132	220	2,600	2,131
Oakmont borough	188	6,303	6,911	160	3,233	3,269
Somerset borough	189	6,277	6,762	161	3,218	3,313
Taylor borough	190	6,263	6,475	196	2,791	2,872
Clearfield borough	191	6,215	6,631	152	3,331	3,326
Swarthmore borough	192	6,194	6,170	291	2,081	2,064
Lionville CDP	193	6,189	6,298	204	2,718	2,645
Bellefonte borough	194	6,187	6,395	174	3,038	2,953
Plymouth Meeting CDP	195	6,177	6,034	210	2,678	2,607
Enola CDP	196	6,111	5,627	194	2,795	2,514
McKees Rocks borough	197	6,104	6,622	150	3,342	3,402
Kennett Square borough	198	6,072	5,273	290	2,084	1,967
Dickson City borough	199	6,070	6,205	181	2,921	2,913
Blue Bell CDP	200	6,067	6,395	217	2,610	2,503
New Brighton borough	201	6,025	6,641	182	2,912	2,999
Steelton borough	202	5,990	5,858	218	2,606	2,533
Punxsutawney borough	203	5,962	6,271	176	2,995	3,042
Crafton borough	204	5,951	6,706	170	3,110	3,344
Plymouth borough	204	5,951	6,507	168	3,140	3,260
Greenville borough	206	5,919	6,380	225	2,567	2,723
Hellertown borough	207	5,898	5,606	198	2,774	2,570
Mount Carmel borough	208	5,893	6,390	139	3,535	3,629
Norwood borough	209	5,890	5,985	252	2,334	2,363
Wescosville CDP	210	5,872	(X)	271	2,219	(X)
Lewisburg borough	211	5,792	5,620	269	2,224	1,938
Hollidaysburg borough	212	5,791	5,368	206	2,703	2,392
Nazareth borough	213	5,746	6,023	179	2,948	2,658
Trooper CDP	214	5,744	6,061	296	2,066	2,107
Monaca borough	215	5,737	6,286	189	2,833	2,892
Moosic borough	216	5,719	5,575	230	2,500	2,206
Penn Wynne CDP	217	5,697	5,382	255	2,319	2,113
Sharon Hill borough	217	5,697	5,468	262	2,265	2,246
Oreland CDP	219	5,678	5,509	273	2,188	2,115
Coraopolis borough	220	5,677	6,131	173	3,101	3,119
Selinsgrove borough	221	5,654	5,383	318	1,934	1,912
Exeter borough	222	5,652	5,955	214	2,626	2,641
Titusville city	223	5,601	6,146	216	2,615	2,742
Sayre borough	224	5,587	5,813	208	2,693	2,722
Paoli CDP	225	5,575	5,425	222	2,596	2,468

Table 10.

Rank by 2010 Population and Housing Units: 2000 and 2010—Con.

[For information concerning historical counts and geographic change, see "User Notes." For information on confidentiality, nonsampling error, and definitions, see Appendixes]

Place [2,500 or More Population]	Population			Housing units		
	2010 rank	2010	2000	2010 rank	2010	2000
Stroudsburg borough	226	5,567	5,756	213	2,661	2,630
Duquesne city	227	5,565	7,332	165	3,163	3,768
Lehighton borough	228	5,500	5,537	231	2,499	2,546
Wyndmoor CDP	229	5,498	5,601	284	2,126	2,191
Shippensburg borough	230	5,492	5,586	212	2,666	2,602
Tyrone borough	231	5,477	5,528	232	2,472	2,567
Fort Washington CDP	232	5,446	3,680	301	2,027	1,173
Schuylkill Haven borough	233	5,437	5,548	227	2,529	2,551
Palmerton borough	234	5,414	5,248	235	2,436	2,365
Paxtonia CDP	235	5,412	5,254	258	2,304	2,188
Fox Chapel borough	236	5,388	5,436	275	2,186	1,942
New Holland borough	237	5,378	5,092	249	2,341	2,159
Turtle Creek borough	238	5,349	6,076	186	2,851	2,969
Media borough	239	5,327	5,533	177	2,981	2,966
Sugarcreek borough	240	5,294	5,331	247	2,347	2,245
Clarion borough	241	5,276	6,185	313	1,972	2,192
Bangor borough	242	5,273	5,319	265	2,262	2,249
Shillington borough	242	5,273	5,059	251	2,335	2,321
Schlusser CDP	244	5,265	4,750	262	2,265	2,039
Vandergrift borough	245	5,205	5,455	203	2,723	2,772
Westmont borough	246	5,181	5,523	250	2,339	2,376
Birdsboro borough	247	5,163	5,064	305	2,014	1,927
Arnold city	248	5,157	5,667	190	2,811	2,976
Olyphant borough	249	5,151 r	4,995	228	2,521 r	2,388
Bridgeville borough	250	5,148	5,341	211	2,677	2,656
Clarks Summit borough	251	5,116	5,126	254	2,324	2,273
Farrell city	252	5,111	6,050	223	2,593	2,752
Collegeville borough	253	5,089 r	4,628	423	1,427	1,438
Oxford borough	254	5,077	4,315	311	1,980	1,825
Shenandoah borough	255	5,071	5,624	169	3,112	3,339
Swoyersville borough	256	5,062	5,157	237	2,429	2,356
Shanor-Northvue CDP	257	5,051	4,825	257	2,314	2,093
Kutztown borough	258	5,012	5,067	274	2,187	1,940
Boothwyn CDP	259	4,933	5,206	285	2,123	2,126
Duryea borough	260	4,917	4,634	259	2,298	2,151
Spry CDP	261	4,891	4,903	276	2,165	2,204
Telford borough	262	4,872	4,680	282	2,128	1,977
West Pittston borough	263	4,868	5,072	242	2,377	2,381
Manheim borough	264	4,858	4,784	287	2,114	2,075
North Braddock borough	265	4,857	6,410	193	2,797	3,250
Exton CDP	266	4,842	4,267	245	2,353	2,128
Gilbertsville CDP	267	4,832	4,242	322	1,901	1,668
Edwardsville borough	268	4,816	4,984	229	2,506	2,587
Sierra View CDP	269	4,813	(X)	340	1,806	(X)
Eagleville CDP (Montgomery County)	270	4,800	4,458	494	1,194	1,136
Donora borough	271	4,781	5,653	205	2,710	2,958
Jim Thorpe borough	271	4,781	4,804	260	2,290	2,193
Annville CDP	273	4,767	4,518	373	1,652	1,556
Royersford borough	274	4,752	4,246	246	2,351	2,039
Whitfield CDP	275	4,733	2,952	318	1,934	1,102
Avalon borough	276	4,705	5,294	202	2,729	2,845
Danville borough	277	4,699	4,897	236	2,430	2,523
Jessup borough	278	4,676 r	4,703	281	2,134 r	2,067
McMurray CDP	279	4,647	4,726	361	1,694	1,612
West York borough	280	4,617	4,321	299	2,041	2,010
Montoursville borough	281	4,615	4,777	279	2,151	2,169
Fountain Hill borough	282	4,597	4,614	307	1,998	2,029
West Hazleton borough	283	4,594	3,542	292	2,075	1,834
Chesterbrook CDP	284	4,589	4,625	240	2,389	2,413
Bridgeport borough	285	4,554	4,371	277	2,161	2,088
Lemoyne borough	286	4,553	3,995	243	2,363	2,027
Flourtown CDP	287	4,538	4,669	347	1,764	1,772
Hummelstown borough	287	4,538	4,360	297	2,050	1,953
Beaver borough	289	4,531	4,775	253	2,332	2,297
Tarentum borough	290	4,530	4,993	238	2,417	2,556
East Petersburg borough	291	4,506	4,450	344	1,779	1,766
Penn Estates CDP	292	4,493	(X)	352	1,739	(X)
Glassport borough	293	4,483	4,993	266	2,255	2,405
Honesdale borough	294	4,480	4,874	244	2,357	2,414
Larksville borough	294	4,480	4,694	309	1,982	1,939
New Freedom borough	296	4,464	3,512	359	1,716	1,340
Mount Pleasant borough	297	4,454	4,728	268	2,226	2,227
Littlestown borough	298	4,434	3,947	315	1,951	1,692
Green Tree borough	299	4,432	4,719	294	2,072	2,026
Jenkintown borough	300	4,422	4,478	282	2,128	2,085

Table 10.

Rank by 2010 Population and Housing Units: 2000 and 2010—Con.

[For information concerning historical counts and geographic change, see "User Notes." For information on confidentiality, nonsampling error, and definitions, see Appendixes]

Place [2,500 or More Population]	Population			Housing units		
	2010 rank	2010	2000	2010 rank	2010	2000
Sharpsville borough	301	4,415	4,500	304	2,015	2,016
Dorneyville CDP	302	4,406	(X)	342	1,799	(X)
Minersville borough	303	4,397	4,552	256	2,315	2,312
Scottdale borough	304	4,384	4,772	280	2,144	2,214
Indian Mountain Lake CDP	305	4,372	(X)	219	2,601	(X)
Jersey Shore borough	306	4,361	4,482	336	1,819	1,904
Plains CDP	307	4,335	(X)	272	2,203	(X)
Rutherford CDP	308	4,303	3,859	329	1,867	1,675
Monongahela city	309	4,300	4,761	262	2,265	2,382
North East borough	310	4,294	4,601	337	1,815	1,795
Hamburg borough	311	4,289	4,114	303	2,019	1,932
Narberth borough	312	4,282	4,233	310	1,981	1,981
Sellersville borough	313	4,249	4,564	341	1,804	1,827
Lorane CDP	314	4,236	2,994	334	1,824	1,206
Slatington borough	315	4,232	4,434	320	1,931	1,867
Pennside CDP	316	4,215	(X)	325	1,875	(X)
Forty Fort borough	317	4,214	4,579	293	2,074	2,098
West Reading borough	318	4,212	4,049	353	1,738	1,783
Reiffton CDP	319	4,178	2,888	388	1,586	1,099
Waynesburg borough	320	4,176	4,184	364	1,687	1,811
Mahanoy City borough	321	4,162	4,647	239	2,414	2,595
Aldan borough	322	4,152	4,313	334	1,824	1,817
Breinigsville CDP	323	4,138	(X)	365	1,677	(X)
Windber borough	323	4,138	4,395	289	2,089	2,177
Baden borough	325	4,135	4,377	308	1,995	1,986
Churchville CDP	326	4,128	4,469	443	1,352	1,375
Kenmar CDP	327	4,124	(X)	306	2,008	(X)
Warminster Heights CDP	327	4,124	4,191	384	1,600	1,647
Charleroi borough	329	4,120	4,871	234	2,445	2,656
Cornwall borough	330	4,112	3,486	324	1,886	1,261
Throop borough	331	4,088	4,008	317	1,937	1,812
Fleetwood borough	332	4,085	4,018	357	1,720	1,623
Ridgway borough	333	4,078	4,591	295	2,068	2,089
Boyertown borough	334	4,055	3,940	302	2,026	1,885
Dallastown borough	335	4,049	4,087	355	1,725	1,707
Kittanning borough	336	4,044	4,787	288	2,109	2,251
Level Green CDP	337	4,020	(X)	380	1,613	(X)
Saw Creek CDP	338	4,016	(X)	197	2,776	(X)
Chalfont borough	339	4,009	3,900	392	1,556	1,404
Sinking Spring borough	340	4,008	2,639	354	1,733	1,269
Skyline View CDP	341	4,003	2,307	355	1,725	890
Greencastle borough	342	3,996	3,722	326	1,871	1,748
Lawrence Park CDP	343	3,982	4,048	378	1,622	1,626
Irwin borough	344	3,973	4,366	270	2,222	2,277
Village Shires CDP	345	3,949	4,137	329	1,867	1,751
Lansford borough	346	3,941	4,230	277	2,161	2,228
Brookville borough	347	3,924	4,230	316	1,947	1,976
Laureldale borough	348	3,911	3,759	369	1,675	1,685
Meridian CDP	349	3,881	3,794	378	1,622	1,524
Akron borough	350	3,876	4,046	362	1,689	1,687
Carroll Valley borough	350	3,876	3,291	405	1,498	1,261
Denver borough	352	3,861	3,332	410	1,488	1,298
Treasure Lake CDP	352	3,861	4,507	300	2,034	2,178
Woodbourne CDP	354	3,851	3,512	427	1,409	1,008
Pennsburg borough	355	3,843	2,732	454	1,317	1,078
Northern Cambria borough	356	3,835	4,199	345	1,774	1,954
Sewickley borough	357	3,827	3,902	314	1,965	2,037
Maytown CDP	358	3,824	2,604	432	1,397	962
Shrewsbury borough	359	3,823	3,378	393	1,553	1,367
Lawnton CDP	360	3,813	3,787	349	1,756	1,630
Zelienople borough	361	3,812	4,123	298	2,042	2,113
Frackville borough	362	3,805	4,361	312	1,977	2,094
Northumberland borough	363	3,804	3,714	332	1,839	1,772
Spring House CDP	363	3,804	3,290	389	1,580	1,396
Port Vue borough	365	3,798	4,228	333	1,832	1,940
Bryn Mawr CDP	366	3,779	4,242	430	1,401	1,481
Palmer Heights CDP	367	3,762	3,612	413	1,475	1,428
Skippack CDP	368	3,758	2,889	397	1,521	1,152
Millvale borough	369	3,744	4,028	286	2,118	2,085
Kane borough	370	3,730	4,126	321	1,906	1,993
Elim CDP	371	3,727	4,175	383	1,603	1,669
Boalsburg CDP	372	3,722	3,578	380	1,613	1,382
Brittany Farms-The Highlands CDP	373	3,695	3,268	382	1,609	1,441
Stowe CDP	373	3,695	3,585	394	1,532	1,507
Rochester borough	375	3,657	4,014	342	1,799	1,900

Table 10.

Rank by 2010 Population and Housing Units: 2000 and 2010—Con.

[For information concerning historical counts and geographic change, see "User Notes." For information on confidentiality, nonsampling error, and definitions, see Appendixes]

Place [2,500 or More Population]	Population			Housing units		
	2010 rank	2010	2000	2010 rank	2010	2000
Berwyn CDP	376	3,631	(X)	376	1,631	(X)
Grantley CDP	377	3,628	3,580	533	796	830
Mansfield borough	378	3,625	3,411	507	1,132	1,012
Slippery Rock borough	378	3,625	3,068	411	1,481	1,039
Newtown Grant CDP	380	3,620	3,887	387	1,589	1,545
Campbelltown CDP	381	3,616	2,415	415	1,462	939
Pen Argyl borough	382	3,595	3,615	408	1,490	1,506
Parkeburg borough	383	3,593	3,373	403	1,506	1,321
Trevoze CDP	384	3,550	(X)	440	1,359	(X)
Mifflinburg borough	385	3,540	3,594	365	1,677	1,605
Ohioville borough	386	3,533	3,759	402	1,507	1,439
Freeland borough	387	3,531	3,643	348	1,760	1,847
Thompsonville CDP	388	3,520	3,592	450	1,326	1,254
Trappe borough	389	3,509	3,210	428	1,407	1,351
Pottsgrove CDP	390	3,469	3,266	450	1,326	1,237
Etna borough	391	3,451	3,924	338	1,812	1,934
Masontown borough	392	3,450	3,611	390	1,572	1,701
Sharpsburg borough	393	3,446	3,594	328	1,869	1,911
Valley Green CDP	394	3,429	3,550	440	1,359	1,355
Loyalhanna CDP	395	3,428	3,415	358	1,719	1,536
Blairsville borough	396	3,412	3,607	346	1,772	1,830
Thorndale CDP	397	3,407	3,561	418	1,452	1,418
West Wyomissing CDP	397	3,407	3,016	396	1,526	1,411
Springdale borough	399	3,405	3,828	351	1,741	1,802
Mount Oliver borough	400	3,403	3,970	339	1,808	1,864
Amity Gardens CDP	401	3,402	3,370	468	1,272	1,269
Jacksonwald CDP	402	3,393	(X)	491	1,204	(X)
Riverview Park CDP	403	3,380	(X)	426	1,415	(X)
Hokendauqua CDP	404	3,378	3,411	415	1,462	1,444
Athens borough	405	3,367	3,415	412	1,477	1,500
Reamstown CDP	406	3,361	3,498	460	1,299	1,194
Ebensburg borough	407	3,351	3,091	350	1,742	1,474
Nesquehoning borough	408	3,349	3,288	360	1,701	1,599
Wesleyville borough	409	3,341	3,617	419	1,447	1,512
Ingram borough	410	3,330	3,712	377	1,623	1,650
Spring City borough	411	3,323	3,305	375	1,643	1,508
Union City borough	412	3,320	3,463	429	1,402	1,422
Eastlawn Gardens CDP	413	3,307	2,832	488	1,226	1,028
Pitcairn borough	414	3,294	3,689	331	1,866	1,901
Hatfield borough	415	3,290	2,605	448	1,333	1,139
Fox Run CDP	416	3,282	3,044	502	1,163	1,057
Linwood CDP	417	3,281	3,374	471	1,264	1,275
Hemlock Farms CDP	418	3,271	(X)	167	3,148	(X)
Centerville borough (Washington County)	419	3,263	3,390	414	1,467	1,455
Wellsboro borough	419	3,263	3,328	372	1,653	1,602
Brackenridge borough	421	3,260	3,543	362	1,689	1,700
Manor borough	422	3,239	2,717	452	1,321	1,009
Upland borough	422	3,239	2,977	461	1,291	1,216
North Wales borough	424	3,229	3,342	444	1,348	1,330
Boiling Springs CDP	425	3,225	2,769	472	1,263	1,070
Pocono Woodland Lakes CDP	426	3,209	(X)	484	1,234	(X)
Coplay borough	427	3,192	3,387	404	1,501	1,484
Trafford borough	428	3,174	3,236	371	1,660	1,631
Mount Pocono borough	429	3,170	2,742	425	1,417	1,239
Homestead borough	430	3,165	3,569	323	1,895	2,071
New Britain borough	431	3,152	3,125	528	969	930
Marienville CDP	432	3,137	(X)	535	650	(X)
Fayetteville CDP	433	3,128	2,774	455	1,315	1,147
Edgewood borough	434	3,118	3,311	370	1,669	1,730
Mount Penn borough	435	3,106	3,016	446	1,341	1,335
Girard borough	436	3,104	3,164	435	1,373	1,269
Orwigsburg borough	437	3,099	3,106	462	1,290	1,217
Feasterville CDP	438	3,074	(X)	447	1,340	(X)
Macungie borough	438	3,074	3,039	407	1,493	1,418
Wyoming borough	440	3,073	3,221	391	1,567	1,580
Wormleysburg borough	441	3,070	2,607	395	1,530	1,399
Myerstown borough	442	3,062	3,171	444	1,348	1,339
Youngwood borough	443	3,050	3,304	386	1,593	1,601
Rothsville CDP	444	3,044	3,017	512	1,111	1,060
Wyncote CDP	444	3,044	3,046	466	1,279	1,069
Mohnton borough	446	3,043	2,963	459	1,303	1,259
McSherrystown borough	447	3,038	2,691	442	1,355	1,231
Summit Hill borough	448	3,034	2,974	417	1,458	1,451
Lake City borough	449	3,031	2,811	503	1,158	1,076
The Hideout CDP	450	3,013	(X)	154	3,306	(X)

Table 10.

Rank by 2010 Population and Housing Units: 2000 and 2010—Con.

[For information concerning historical counts and geographic change, see "User Notes." For information on confidentiality, nonsampling error, and definitions, see Appendixes]

Place [2,500 or More Population]	Population			Housing units		
	2010 rank	2010	2000	2010 rank	2010	2000
Churchill borough	451	3,011	3,566	421	1,438	1,567
Penbrook borough	452	3,008	3,044	433	1,393	1,398
St. Clair borough	453	3,004	3,254	385	1,598	1,647
Malvern borough	454	2,998	3,059	422	1,432	1,419
Ford City borough	455	2,991	3,451	374	1,644	1,713
East Greenville borough	456	2,951	3,103	499	1,173	1,173
Schnecksville CDP	457	2,935	1,989	479	1,241	738
Kulpmont borough	458	2,924	2,985	401	1,508	1,532
Towanda borough	459	2,919	3,024	424	1,426	1,459
Kutztown University CDP	460	2,918	(X)	537	-	(X)
Wolfdale CDP	461	2,888	2,873	453	1,319	1,267
Seven Fields borough	462	2,887	1,986	481	1,238	827
Emerald Lakes CDP	463	2,886	(X)	409	1,489	(X)
Halfway House CDP	464	2,881	1,823	522	1,062	662
Pleasant Gap CDP	465	2,879	1,611	481	1,238	749
Kenhorst borough	466	2,877	2,679	474	1,261	1,254
West Grove borough	467	2,854	2,652	529	938	889
North Catasauqua borough	468	2,849	2,814	478	1,242	1,186
Luzerne borough	469	2,845	2,952	398	1,512	1,520
Bedford borough	470	2,841	3,141	368	1,676	1,640
Gastonville CDP	471	2,818	3,002	449	1,331	1,269
Ashland borough	472	2,817	3,283	365	1,677	1,724
Valley View CDP (York County)	472	2,817	2,743	485	1,232	1,252
Brownstown CDP	474	2,816	(X)	527	993	(X)
Womelsdorf borough	475	2,810	2,599	477	1,246	1,112
Strasburg borough	476	2,809	2,800	501	1,171	1,135
Dallas borough	477	2,804	2,557	490	1,209	1,094
Mountville borough	478	2,802	2,444	464	1,283	1,041
Aspinwall borough	479	2,801	2,960	406	1,497	1,584
Harveys Lake borough	480	2,791	2,888	326	1,871	1,735
Ashley borough	481	2,790	2,866	434	1,383	1,386
Belmont CDP	482	2,784	2,846	437	1,368	1,350
Phillipsburg borough	483	2,770	3,056	398	1,512	1,527
Manchester borough	484	2,763	2,350	486	1,229	1,058
Reynoldsville borough	485	2,759	2,710	465	1,280	1,233
McGovern CDP	486	2,742	2,538	486	1,229	1,093
Lima CDP	487	2,735	3,225	521	1,069	1,003
Nanty-Glo borough	488	2,734	3,054	463	1,289	1,362
Gibsonia CDP	489	2,733	(X)	524	1,054	(X)
West Wyoming borough	490	2,725	2,833	475	1,253	1,240
Wind Gap borough	491	2,720	2,812	457	1,313	1,294
Dupont borough	492	2,719	2,719	436	1,372	1,354
State Line CDP	493	2,709	(X)	517	1,080	(X)
Pine Ridge CDP	494	2,707	(X)	511	1,121	(X)
Salunga CDP	495	2,695	(X)	519	1,072	(X)
Bath borough	496	2,693	2,678	506	1,138	1,126
Meadowood CDP	496	2,693	2,912	516	1,088	1,130
Derry borough	498	2,688	2,991	470	1,267	1,317
Delmont borough	499	2,686	2,497	476	1,252	1,139
Hallam borough	500	2,673	1,532	458	1,308	713
Emigsville CDP	501	2,672	2,467	504	1,155	1,086
Morton borough	502	2,669	2,715	489	1,215	1,209
East Lansdowne borough	503	2,668	2,586	525	1,025	1,012
Avoca borough	504	2,661	2,851	483	1,235	1,267
Pleasant Hill CDP	505	2,643	2,301	518	1,078	982
Lake Wynonah CDP	506	2,640	1,961	480	1,239	903
Portage borough	507	2,638	2,837	455	1,315	1,367
Plumsteadville CDP	508	2,637	(X)	532	846	(X)
Freemansburg borough	509	2,636	1,897	526	1,017	721
Midland borough	510	2,635	3,137	420	1,441	1,651
West Newton borough	511	2,633	3,083	438	1,361	1,410
Shippensburg University CDP	512	2,625	(X)	536	80	(X)
Cambridge Springs borough	513	2,595	2,363	534	748	761
Marietta borough	514	2,588	2,689	498	1,177	1,168
Roaring Spring borough	515	2,585	2,418	499	1,173	1,087
Bentleyville borough	516	2,581	2,502	467	1,275	1,174
Quarryville borough	517	2,576	1,994	520	1,070	864
Flying Hills CDP	518	2,568	1,191	400	1,510	610
Dillsburg borough	519	2,563	2,063	508	1,130	936
Lake Meade CDP	519	2,563	1,832	523	1,059	760
Millersburg borough	521	2,557	2,562	438	1,361	1,315
Liberty borough (Allegheny County)	522	2,551	2,670	505	1,151	1,162
Colwyn borough	523	2,546	2,453	530	916	954
Coudersport borough	523	2,546	2,650	469	1,269	1,189
Leith-Hatfield CDP	523	2,546	2,820	513	1,107	1,143

Table 10.

Rank by 2010 Population and Housing Units: 2000 and 2010—Con.

[For information concerning historical counts and geographic change, see "User Notes." For information on confidentiality, nonsampling error, and definitions, see Appendixes]

Place [2,500 or More Population]	Population			Housing units		
	2010 rank	2010	2000	2010 rank	2010	2000
Wayne Heights CDP	526	2,545	1,805	509	1,127	801
Rockledge borough	527	2,543	2,577	515	1,097	1,091
Curwensville borough	528	2,542	2,650	496	1,192	1,254
Imperial CDP	529	2,541	(X)	493	1,198	(X)
Oliver CDP	530	2,535	2,925	497	1,185	1,375
Marysville borough	531	2,534	2,306	492	1,202	1,103
Chester Heights borough	532	2,531	2,481	472	1,263	1,117
Hyde Park CDP	533	2,528	(X)	514	1,098	(X)
New Hope borough	533	2,528	2,252	431	1,398	1,251
Weatherly borough	535	2,525	2,612	510	1,123	1,033
Muse CDP	536	2,504	(X)	531	909	(X)
Garden View CDP	537	2,503	2,679	494	1,194	1,269

Table 10a.

Rank by 2010 Population and Housing Units: 2000 and 2010

[For information concerning historical counts and geographic change, see "User Notes." For information on confidentiality, nonsampling error, and definitions, see Appendixes]

Minor Civil Division [2,500 or More Population]	Population			Housing units		
	2010 rank	2010	2000	2010 rank	2010	2000
Philadelphia city, Philadelphia County	1	1,526,006	1,517,550	1	670,171	661,958
Pittsburgh city, Allegheny County	2	305,704	334,563	2	156,165	163,366
Allentown city, Lehigh County	3	118,032	106,632	3	46,921	45,960
Erie city, Erie County	4	101,786	103,717	4	44,790	44,971
Reading city, Berks County	5	88,082	81,207	5	34,208	34,314
Upper Darby township, Delaware County	6	82,795	81,821	6	34,133	34,322
Scranton city, Lackawanna County	7	76,089	76,415	7	33,853	35,336
Bensalem township, Bucks County	8	60,427	58,434	8	25,246	23,535
Lancaster city, Lancaster County	9	59,322	56,348	12	23,377	23,024
Lower Merion township, Montgomery County	10	57,825	58,740	11	24,095	23,699
Bethlehem city, Northampton County	11	55,639	52,300	14	22,294	21,089
Abington township, Montgomery County	12	55,310	56,103	13	22,369	22,367
Bristol township, Bucks County	13	54,582	55,521	17	20,887	20,486
Millcreek township, Erie County	14	53,515	52,129	9	24,271	22,369
Harrisburg city, Dauphin County	15	49,528	48,950	10	24,269	24,314
Haverford township, Delaware County	16	48,491	49,608	22	18,350	18,378
Lower Paxton township, Dauphin County	17	47,360	44,424	16	21,178	19,606
Altoona city, Blair County	18	46,320	49,523	15	21,179	21,681
Middletown township	19	45,436	44,141	23	17,316	15,713
York city, York County	20	43,718	40,862	21	18,496	18,534
Hempfield township, Westmoreland County	21	43,241	41,555	20	18,645	16,799
Penn Hills township, Allegheny County	22	42,329	46,809	18	20,342	20,355
State College borough, Centre County	23	42,034	38,420	36	13,007	12,488
Wilkes-Barre city, Luzerne County	24	41,498	43,123	19	19,595	20,294
Northampton township, Bucks County	25	39,726	39,384	29	14,274	13,138
Manheim township, Lancaster County	26	38,133	33,697	24	15,827	13,434
Cheltenham township, Montgomery County	27	36,793	36,875	25	15,409	14,897
Norristown borough, Montgomery County	28	34,324	31,282	33	13,420	13,531
Falls township, Bucks County	29	34,300	34,865	31	13,609	13,528
Chester city, Delaware County	30	33,972	36,854	30	13,745	14,976
Mount Lebanon township, Allegheny County	31	33,137	33,017	26	15,040	14,089
Warminster township, Bucks County	32	32,682	31,383	34	13,418	11,644
Lower Makefield township, Bucks County	33	32,559	32,681	45	12,184	11,931
Bethel Park municipality, Allegheny County	34	32,313	33,556	28	14,311	13,871
Radnor township, Delaware County	35	31,531	30,878	56	10,814	10,731
Ross township, Allegheny County	36	31,105	32,551	27	14,909	14,422
Ridley township, Delaware County	37	30,768	30,791	40	12,667	12,544
Lower Macungie township, Lehigh County	38	30,633	19,220	47	11,910	7,405
North Huntingdon township, Westmoreland County	39	30,609	29,123	35	13,018	11,578
Williamsport city, Lycoming County	40	29,381	30,706	37	12,864	13,524
Tredyffrin township, Chester County	41	29,332	29,062	39	12,679	12,551
Shaler township, Allegheny County	42	28,757	29,757	41	12,527	12,334
McCandless township, Allegheny County	43	28,457	29,022	42	12,307	11,697
Upper Merion township, Montgomery County	44	28,395	26,863	38	12,800	12,151
Monroeville municipality, Allegheny County	45	28,386	29,349	32	13,496	13,159
Cranberry township, Butler County	46	28,098	23,625	57	10,769	8,724
Hampden township, Cumberland County	47	28,044	24,135	43	12,261	9,990
York township, York County	48	27,793	23,637	44	12,231	10,258
Plum borough, Allegheny County	49	27,126	26,940	50	11,494	10,624
Spring township, Berks County	50	27,119	21,805	55	10,996	8,995
Easton city, Northampton County	51	26,800	26,263	60	10,356	10,545
Whitehall township, Lehigh County	52	26,738	24,896	48	11,623	10,744
Springettsbury township, York County	53	26,668	23,883	63	10,265	9,483
Horsham township, Montgomery County	54	26,147	24,232	66	10,053	9,269
Upper Dublin township, Montgomery County	55	25,569	25,878	70	9,649	9,344
Exeter township, Berks County	56	25,550	21,161	67	10,051	8,208
Lebanon city, Lebanon County	57	25,477	24,461	53	11,278	11,220
Lower Providence township, Montgomery County	58	25,436	22,390	74	9,227	7,690
Hazleton city, Luzerne County	59	25,340	23,329	51	11,409	11,556
Montgomery township, Montgomery County	60	24,790	22,025	71	9,467	8,053
Derry township, Dauphin County	61	24,679	21,273	62	10,267	9,481
Springfield township, Delaware County	62	24,211	23,677	80	8,919	8,800
Moon township, Allegheny County	63	24,185	22,290	59	10,438	9,200
Susquehanna township, Dauphin County	64	24,036	21,895	49	11,586	9,593
Upper Moreland township, Montgomery County	65	24,015	24,993	58	10,572	10,403
Bethlehem township, Northampton County	66	23,730	21,171	77	9,031	7,831
East Hempfield township, Lancaster County	67	23,522	21,399	65	10,054	8,761
Marple township, Delaware County	68	23,428	23,737	78	8,940	8,797
Warrington township, Bucks County	69	23,418	17,580	84	8,442	6,314
Swatara township, Dauphin County	70	23,362	22,611	69	9,736	9,068
New Castle city, Lawrence County	71	23,273	26,309	52	11,304	11,709
Unity township, Westmoreland County	72	22,607	21,137	75	9,222	8,372
Pottstown borough, Montgomery County	73	22,377	21,859	61	10,320	9,973
West Goshen township, Chester County	74	21,866	20,495	90	8,313	7,703
Upper Providence township, Montgomery County	75	21,219	15,398	108	7,549	5,545

Table 10a.

Rank by 2010 Population and Housing Units: 2000 and 2010—Con.

[For information concerning historical counts and geographic change, see "User Notes." For information on confidentiality, nonsampling error, and definitions, see Appendixes]

Minor Civil Division [2,500 or More Population]	Population			Housing units		
	2010 rank	2010	2000	2010 rank	2010	2000
Peters township, Washington County	76	21,213	17,566	105	7,559	6,221
Dover township, York County	77	21,078	18,074	82	8,715	7,217
Johnstown city, Cambria County	78	20,978	23,906	46	11,978	12,802
Palmer township, Northampton County	79	20,691	16,809	86	8,366	6,865
Coolbaugh township, Monroe County	80	20,564	15,205	54	11,163	9,376
West Mifflin borough, Allegheny County	81	20,313	22,464	72	9,462	9,966
Chambersburg borough, Franklin County	82	20,268	17,862	76	9,086	8,305
East Pennsboro township, Cumberland County	83	20,228	18,254	81	8,781	7,804
Murrysville municipality, Westmoreland County	84	20,079	18,872	87	8,360	7,396
Buckingham township, Bucks County	85	20,075	16,442	112	7,433	5,861
Upper Macungie township, Lehigh County	86	20,063	13,895	99	7,843	5,335
Penn township, Westmoreland County	87	20,005	19,670	95	7,894	7,124
Baldwin borough, Allegheny County	88	19,767	19,999	73	9,335	8,883
McKeesport city, Allegheny County	89	19,731	24,040	64	10,088	11,124
Muhlenberg township, Berks County	90	19,628	16,305	93	8,126	6,897
Manor township, Lancaster County	91	19,612	16,498	91	8,200	6,710
Springfield township, Montgomery County	92	19,418	19,533	100	7,821	7,631
Bethlehem city, Lehigh County	93	19,343	19,029	79	8,927	8,542
Newtown township, Bucks County	94	19,299	18,206	104	7,618	6,848
Upper St. Clair township, Allegheny County	95	19,229	20,053	118	7,287	7,091
Stroud township, Monroe County	96	19,213	13,978	103	7,661	5,935
South Whitehall township, Lehigh County	97	19,180	18,028	92	8,180	7,154
Lower Southampton township, Bucks County	98	18,909	19,276	114	7,362	7,333
West Manchester township, York County	99	18,894	17,035	88	8,352	7,417
Whitpain township, Montgomery County	100	18,875	18,562	94	7,937	7,305
Carlisle borough, Cumberland County	101	18,682	17,970	85	8,404	8,032
West Chester borough, Chester County	102	18,461	17,861	139	6,762	6,541
Hampton township, Allegheny County	103	18,363	17,526	107	7,555	6,627
West Whiteland township, Chester County	104	18,274	16,499	105	7,559	6,748
Manchester township, York County	105	18,161	12,700	125	7,110	5,122
Uwchlan township, Chester County	106	18,088	16,576	132	6,958	6,030
Limerick township, Montgomery County	107	18,074	13,534	121	7,199	5,442
Upper Allen township, Cumberland County	108	18,059	15,338	131	7,007	5,198
East Goshen township, Chester County	109	18,026	16,824	83	8,655	7,496
Lower Allen township, Cumberland County	110	17,980	17,437	120	7,255	6,520
Warwick township, Lancaster County	111	17,783	15,475	133	6,937	5,707
Ferguson township, Centre County	112	17,690	14,063	111	7,501	5,699
Towamencin township, Montgomery County	113	17,578	17,597	109	7,546	7,035
Doylestown township, Bucks County	114	17,565	17,619	146	6,636	6,200
Windsor township, York County	115	17,504	12,807	137	6,832	5,084
Whitemarsh township, Montgomery County	116	17,349	16,702	126	7,105	6,372
Hatfield township, Montgomery County	117	17,249	16,712	127	7,083	6,592
Butler township, Butler County	118	17,248	17,185	97	7,875	7,500
Harborcreek township, Erie County	119	17,234	16,267	152	6,461	5,645
Concord township, Delaware County	120	17,231	11,239	141	6,711	3,551
Chestnuthill township, Monroe County	121	17,156	14,418	143	6,687	5,593
Scott township, Allegheny County	122	17,024	17,288	89	8,345	8,163
Upper Chichester township, Delaware County	123	16,738	16,842	124	7,113	6,705
Greene township, Franklin County	124	16,700	12,284	113	7,429	5,309
Fairview township, York County	125	16,668	14,321	134	6,922	5,788
Aston township, Delaware County	126	16,592	16,203	164	6,091	5,978
Plymouth township, Montgomery County	127	16,525	16,045	130	7,020	6,703
Phoenixville borough, Chester County	128	16,440	14,788	102	7,699	6,793
East Lampeter township, Lancaster County	129	16,424	13,556	140	6,760	5,611
Lansdale borough, Montgomery County	130	16,269	16,071	122	7,157	6,893
Hermitage city, Mercer County	131	16,220	16,157	101	7,786	7,104
West Hempfield township, Lancaster County	132	16,153	15,128	157	6,173	5,542
Lancaster township, Lancaster County	133	16,149	13,944	138	6,788	6,094
Middle Smithfield township, Monroe County	134	15,997	11,495	96	7,878	6,021
Wilkinsburg borough, Allegheny County	135	15,930	19,196	68	10,046	10,696
White township, Indiana County	136	15,821	14,034	116	7,318	6,553
Middletown township, Delaware County	137	15,807	16,064	167	6,012	5,641
North Whitehall township, Lehigh County	138	15,703	14,731	168	6,000	5,473
West Norriton township, Montgomery County	139	15,663	14,901	98	7,845	6,890
Penn township, York County	140	15,612	14,592	153	6,310	5,643
Upper Gwynedd township, Montgomery County	141	15,552	14,243	151	6,487	5,496
Patton township, Centre County	142	15,311	11,420	117	7,301	4,974
Hanover borough, York County	143	15,289	14,535	119	7,263	6,982
Newberry township, York County	144	15,285	14,332	165	6,087	5,706
West Lampeter township, Lancaster County	145	15,209	13,145	142	6,699	5,467
Upper Southampton township, Bucks County	146	15,152	15,764	161	6,120	6,123
Cumru township, Berks County	147	15,147	13,816	128	7,080	6,127
Hilltown township, Bucks County	148	15,029	12,102	182	5,574	4,370
Lower Salford township, Montgomery County	149	14,959	12,893	177	5,664	4,531
Antrim township, Franklin County	150	14,893	12,504	178	5,616	4,598

Table 10a.

Rank by 2010 Population and Housing Units: 2000 and 2010—Con.

[For information concerning historical counts and geographic change, see "User Notes." For information on confidentiality, nonsampling error, and definitions, see Appendixes]

Minor Civil Division [2,500 or More Population]	Population			Housing units		
	2010 rank	2010	2000	2010 rank	2010	2000
Greensburg city, Westmoreland County	151	14,892	15,889	110	7,509	7,734
Bloomsburg town, Columbia County	152	14,855	12,375	198	5,121	4,399
Upper Saucon township, Lehigh County	153	14,808	11,939	192	5,262	4,117
Forks township, Northampton County	154	14,721	8,419	180	5,595	3,159
South Middleton township, Cumberland County	155	14,663	12,939	154	6,216	5,302
Guilford township, Franklin County	156	14,531	13,100	162	6,106	5,130
Derry township, Westmoreland County	157	14,502	14,726	148	6,618	6,200
Warwick township, Bucks County	158	14,437	11,977	193	5,241	4,050
South Fayette township, Allegheny County	159	14,416	12,271	155	6,206	4,924
Pottsville city, Schuylkill County	160	14,324	15,549	129	7,040	7,343
Dunmore borough, Lackawanna County	161	14,057	14,018	149	6,530	6,528
Sharon city, Mercer County	162	14,038	16,328	123	7,136	7,388
Washington township, Franklin County	163	14,009	11,559	169	5,996	4,840
Indiana borough, Indiana County	164	13,975	14,895	214	4,909	5,096
Whitehall borough, Allegheny County	165	13,944	14,444	145	6,642	6,519
North Fayette township, Allegheny County	166	13,934	12,254	156	6,187	5,293
Caln township, Chester County	167	13,817	11,916	179	5,612	4,535
Butler city, Butler County	168	13,757	15,121	135	6,913	7,402
Skippack township, Montgomery County	169	13,715	9,920	283	3,945	2,477
Nether Providence township, Delaware County	170	13,706	13,456	189	5,300	5,125
Washington city, Washington County	171	13,663	15,268	147	6,621	7,111
Silver Spring township, Cumberland County	172	13,657	10,592	171	5,887	4,185
East Norriton township, Montgomery County	173	13,590	13,211	166	6,020	5,310
Salisbury township, Lehigh County	174	13,505	13,498	180	5,595	5,281
Franklin Park borough, Allegheny County	175	13,470	11,364	219	4,882	3,973
South Park township, Allegheny County	176	13,416	14,340	176	5,669	5,616
North Strabane township, Washington County	177	13,408	10,057	175	5,689	4,156
Ephrata borough, Lancaster County	178	13,394	13,213	174	5,783	5,672
Meadville city, Crawford County	179	13,388	13,685	158	6,140	5,985
Robinson township, Allegheny County	180	13,354	12,289	163	6,095	5,158
Elizabeth township, Allegheny County	181	13,271	13,839	170	5,948	5,678
Kingston borough, Luzerne County	182	13,182	13,855	150	6,498	6,555
New Kensington city, Westmoreland County	183	13,116	14,701	136	6,900	7,309
Coatesville city, Chester County	184	13,100	10,838	206	4,988	4,360
St. Marys city, Elk County	185	13,070	14,502	160	6,120	6,092
Franconia township, Montgomery County	186	13,064	11,523	223	4,801	4,236
Richland township, Bucks County	187	13,052	9,920	205	5,016	3,877
Lower Moreland township, Montgomery County	188	12,982	11,281	225	4,775	4,209
Richland township, Cambria County	189	12,814	12,598	184	5,420	4,994
North Union township, Fayette County	190	12,728	14,140	173	5,824	6,234
Hopewell township, Beaver County	191	12,593	13,254	183	5,530	5,636
Amity township, Berks County	192	12,583	8,867	236	4,545	3,323
Spring Garden township, York County	193	12,578	11,974	239	4,529	4,343
Plumstead township, Bucks County	194	12,442	11,409	245	4,465	4,103
Logan township, Blair County	195	12,289	11,289	199	5,111	4,975
West Bradford township, Chester County	196	12,223	10,775	262	4,217	3,464
Newtown township, Delaware County	197	12,216	11,700	191	5,265	4,690
Somerset township, Somerset County	198	12,122	11,088	299	3,803	3,699
Lower Pottsgrove township, Montgomery County	199	12,059	11,213	232	4,651	4,127
New Garden township, Chester County	200	11,984	9,083	295	3,873	2,831
Dingman township, Pike County	201	11,926	8,788	188	5,346	5,689
Center township, Beaver County	202	11,795	11,492	215	4,907	4,438
West Deer township, Allegheny County	203	11,771	11,563	199	5,111	4,584
Lower Burrell city, Westmoreland County	204	11,761	12,608	185	5,381	5,324
Adams township, Butler County	205	11,652	6,774	233	4,648	2,544
Elizabethtown borough, Lancaster County	206	11,545	11,887	241	4,521	4,483
Pine township, Allegheny County	207	11,497	7,683	272	4,122	2,500
Yeadon borough, Delaware County	208	11,443	11,762	218	4,885	4,958
North Lebanon township, Lebanon County	209	11,429	10,629	231	4,661	4,234
Munhall borough, Allegheny County	210	11,406	12,264	172	5,825	5,780
Lower Gwynedd township, Montgomery County	211	11,405	10,422	216	4,906	4,360
Rostraver township, Westmoreland County	212	11,363	11,634	209	4,968	4,920
Cecil township, Washington County	213	11,271	9,756	222	4,858	4,005
Upper Uwchlan township, Chester County	214	11,227	6,850	311	3,673	2,167
Emmaus borough, Lehigh County	215	11,211	11,313	195	5,192	5,186
North Middleton township, Cumberland County	216	11,143	10,197	234	4,634	4,213
Richland township, Allegheny County	217	11,100	9,231	248	4,434	3,508
Hanover township, Luzerne County	218	11,076	11,488	187	5,356	5,338
New Britain township, Bucks County	219	11,070	10,698	258	4,266	3,969
Pocono township, Monroe County	220	11,065	9,607	217	4,887	4,250
Salisbury township, Lancaster County	221	11,062	10,012	345	3,387	3,112
Loyalsock township, Lycoming County	222	11,026	10,876	210	4,940	4,687
New Hanover township, Montgomery County	223	10,939	7,369	286	3,919	2,615
Mount Pleasant township, Westmoreland County	224	10,911	11,153	213	4,923	4,668
Hanover township, Northampton County	225	10,866	9,563	250	4,405	3,729

Table 10a.

Rank by 2010 Population and Housing Units: 2000 and 2010—Con.

[For information concerning historical counts and geographic change, see "User Notes." For information on confidentiality, nonsampling error, and definitions, see Appendixes]

Minor Civil Division [2,500 or More Population]	Population			Housing units		
	2010 rank	2010	2000	2010 rank	2010	2000
Westtown township, Chester County	226	10,827	10,352	280	4,003	3,795
Hamilton township, Franklin County	227	10,788	8,949	251	4,363	3,612
Lower Saucon township, Northampton County	228	10,772	9,884	255	4,340	3,915
Darby borough, Delaware County	229	10,687	10,299	292	3,888	3,999
South Union township, Fayette County	230	10,681	11,337	227	4,768	4,795
Lehman township, Pike County	231	10,663	7,515	159	6,138	4,655
East Whiteland township, Chester County	232	10,650	9,333	298	3,813	3,460
Sandy township, Clearfield County	233	10,625	11,556	202	5,058	5,028
Lansdowne borough, Delaware County	234	10,620	11,044	207	4,975	4,999
Jefferson Hills borough	235	10,619	9,666	237	4,537	3,954
Waynesboro borough, Franklin County	236	10,568	9,614	208	4,969	4,633
Oil City city, Venango County	237	10,557	11,504	202	5,058	5,276
Lehigh township, Northampton County	238	10,526	9,728	253	4,362	3,816
Willistown township, Chester County	239	10,497	10,011	244	4,500	3,932
Berwick borough, Columbia County	240	10,477	10,774	204	5,035	4,992
Easttown township, Chester County	240	10,477	10,270	273	4,121	3,862
Nanticoke city, Luzerne County	242	10,465	10,955	186	5,359	5,487
Harrison township, Allegheny County	243	10,461	10,934	196	5,177	5,246
Wyomissing borough, Berks County	243	10,461	8,587	212	4,936	3,539
Rapho township, Lancaster County	245	10,442	8,578	266	4,199	3,185
Columbia borough, Lancaster County	246	10,400	10,311	230	4,672	4,595
Coal township, Northumberland County	247	10,383	10,628	264	4,214	4,233
Uniontown city, Fayette County	248	10,372	12,422	197	5,173	6,320
East Cocalico township, Lancaster County	249	10,310	9,954	290	3,892	3,557
North Versailles township, Allegheny County	250	10,229	11,125	194	5,219	5,227
Douglass township, Montgomery County	251	10,195	9,104	307	3,740	3,292
Upper Providence township, Delaware County	252	10,142	10,509	251	4,363	4,299
Fairview township, Erie County	253	10,102	10,140	278	4,018	3,711
Plains township, Luzerne County	254	9,961	10,906	226	4,773	5,007
East Bradford township, Chester County	255	9,942	9,405	336	3,450	3,150
Northampton borough, Northampton County	256	9,926	9,405	247	4,438	4,023
Sunbury city, Northumberland County	257	9,905	10,610	221	4,864	5,072
Milford township, Bucks County	258	9,902	8,810	310	3,687	3,161
Mount Joy township, Lancaster County	259	9,873	7,944	302	3,768	2,947
East Stroudsburg borough, Monroe County	260	9,840	9,888	334	3,456	3,331
Lock Haven city, Clinton County	261	9,772	9,149	315	3,624	3,565
Worcester township, Montgomery County	262	9,750	7,789	301	3,774	3,026
Bristol borough, Bucks County	263	9,726	9,923	261	4,237	4,207
Warren city, Warren County	264	9,710	10,259	219	4,882	5,046
Jeannette city, Westmoreland County	265	9,654	10,654	211	4,937	5,139
Brentwood borough, Allegheny County	266	9,643	10,466	224	4,792	4,895
Neshannock township, Lawrence County	267	9,609	9,216	246	4,462	3,978
Penn Forest township, Carbon County	268	9,581	5,439	144	6,676	4,806
Hazle township, Luzerne County	269	9,549	9,000	238	4,530	4,002
College township, Centre County	270	9,521	8,489	287	3,907	3,213
South Lebanon township, Lebanon County	271	9,463	8,383	318	3,604	3,030
Aliquippa city, Beaver County	272	9,438	11,734	190	5,296	5,843
Ephrata township, Lancaster County	273	9,400	8,026	328	3,539	2,747
Lititz borough, Lancaster County	274	9,369	9,029	271	4,125	3,827
South Strabane township, Washington County	275	9,346	7,987	243	4,506	3,444
West Hanover township, Dauphin County	276	9,343	6,505	284	3,931	2,584
Darby township, Delaware County	277	9,264	9,622	285	3,926	3,868
Butler township, Luzerne County	278	9,221	7,166	296	3,864	2,747
Moore township, Northampton County	279	9,198	8,673	304	3,752	3,464
Perkiomen township, Montgomery County	280	9,139	7,093	382	3,107	2,556
Maidencreek township, Berks County	281	9,126	6,553	362	3,307	2,357
Hamilton township, Monroe County	282	9,083	8,235	316	3,616	3,299
South Abington township, Lackawanna County	283	9,073	8,638	318	3,604	3,062
West Caln township, Chester County	284	9,014	7,054	348	3,364	2,458
Dallas township, Luzerne County	285	8,994	8,179	317	3,606	3,125
Canonsburg borough, Washington County	286	8,992	8,607	239	4,529	4,144
Beaver Falls city, Beaver County	287	8,987	9,920	275	4,085	4,380
Swissvale borough, Allegheny County	288	8,983	9,653	201	5,072	5,097
Mechanicsburg borough, Cumberland County	289	8,981	9,042	259	4,263	4,169
Quakertown borough, Bucks County	290	8,979	8,931	294	3,876	3,631
Economy borough, Beaver County	291	8,970	9,363	300	3,797	3,629
North Codorus township, York County	292	8,905	7,915	322	3,592	2,987
Middletown borough, Dauphin County	293	8,901	9,242	249	4,411	4,387
Carbondale city, Lackawanna County	294	8,891	9,804	269	4,144	4,527
Bethel township, Delaware County	295	8,791	6,421	385	3,101	2,017
Penn township, Lancaster County	296	8,789	7,312	331	3,485	2,671
Collingdale borough, Delaware County	297	8,786	8,664	337	3,446	3,404
Bradford city, McKean County	298	8,770	9,175	267	4,157	4,371
Morrisville borough, Bucks County	299	8,728	10,023	289	3,902	4,313
Upper Leacock township, Lancaster County	300	8,708	8,229	394	3,066	2,854

Table 10a.

Rank by 2010 Population and Housing Units: 2000 and 2010—Con.

[For information concerning historical counts and geographic change, see "User Notes." For information on confidentiality, nonsampling error, and definitions, see Appendixes]

Minor Civil Division [2,500 or More Population]	Population			Housing units		
	2010 rank	2010	2000	2010 rank	2010	2000
Solebury township, Bucks County	301	8,692	7,743	306	3,747	3,207
East Nottingham township, Chester County	302	8,650	5,516	441	2,759	1,837
Dormont borough, Allegheny County	303	8,593	9,305	257	4,308	4,287
Tobyhanna township, Monroe County	304	8,554	6,152	115	7,347	6,199
Schuylkill township, Chester County	305	8,516	6,960	390	3,082	2,652
Perkasie borough, Bucks County	306	8,511	8,828	340	3,396	3,378
O'Hara township, Allegheny County	307	8,407	8,856	312	3,663	3,381
Doylestown borough, Bucks County	308	8,380	8,227	270	4,129	4,055
Canton township, Washington County	309	8,375	8,826	303	3,760	3,771
Bellevue borough, Allegheny County	310	8,370	8,770	228	4,703	4,770
Latrobe city, Westmoreland County	311	8,338	8,994	262	4,217	4,258
Lewistown borough, Mifflin County	311	8,338	8,998	254	4,345	4,515
Grove City borough, Mercer County	313	8,322	8,024	425	2,834	2,745
Castle Shannon borough, Allegheny County	314	8,316	8,556	268	4,146	4,037
Old Forge borough, Lackawanna County	315	8,313	8,798	276	4,040	3,981
Lower Swatara township, Dauphin County	316	8,268	8,149	339	3,403	3,124
Pleasant Hills borough, Allegheny County	316	8,268	8,397	308	3,724	3,572
West Donegal township, Lancaster County	318	8,260	6,539	360	3,313	2,560
Brighton township, Beaver County	319	8,227	8,024	378	3,145	2,875
Upper Makefield township, Bucks County	320	8,190	7,180	387	3,100	2,598
Bushkill township, Northampton County	321	8,178	6,982	413	2,927	2,406
Millersville borough, Lancaster County	322	8,168	7,774	479	2,560	2,469
Allegheny township, Westmoreland County	323	8,164	8,002	327	3,541	3,196
Jackson township, Lebanon County	324	8,163	6,338	357	3,330	2,478
North Londonderry township, Lebanon County	325	8,068	8,068	341	3,395	2,781
Thornbury township, Delaware County	326	8,028	5,787	564	2,197	1,387
Brookhaven borough, Delaware County	327	8,006	7,985	309	3,690	3,595
Southampton township, Franklin County	328	7,987	6,138	392	3,069	2,359
Carnegie borough, Allegheny County	329	7,972	8,389	256	4,329	4,249
East Huntingdon township, Westmoreland County	330	7,963	7,781	324	3,569	3,289
Maxatawny township, Berks County	331	7,906	5,982	769	1,567	1,384
Center township, Butler County	332	7,898	8,182	314	3,636	3,482
Wilson borough, Northampton County	333	7,896	7,682	354	3,339	3,345
Downingtown borough, Chester County	334	7,891	7,589	335	3,453	3,197
Camp Hill borough, Cumberland County	335	7,888	7,636	326	3,545	3,529
Polk township, Monroe County	336	7,874	6,533	352	3,344	2,824
West Earl township, Lancaster County	337	7,868	6,766	458	2,678	2,283
North Coventry township, Chester County	338	7,866	7,381	358	3,329	3,114
White Oak borough, Allegheny County	339	7,862	8,437	292	3,888	3,821
Conshohocken borough, Montgomery County	340	7,833	7,589	229	4,686	3,518
Chartiers township, Washington County	341	7,818	7,154	342	3,394	2,938
DuBois city, Clearfield County	342	7,794	8,123	297	3,825	3,956
East Donegal township, Lancaster County	343	7,755	5,405	399	3,021	2,010
West Manheim township, York County	344	7,744	4,865	403	2,986	1,745
Pittston city, Luzerne County	345	7,739	8,104	287	3,907	3,902
Monessen city, Westmoreland County	346	7,720	8,669	260	4,238	4,468
Lawrence township, Clearfield County	347	7,681	7,712	323	3,572	3,401
Kennedy township, Allegheny County	348	7,672	7,504	333	3,458	2,980
Honey Brook township, Chester County	349	7,647	6,278	442	2,756	2,134
Connellsville city, Fayette County	350	7,637	9,146	305	3,751	4,434
Chippewa township, Beaver County	351	7,620	7,021	355	3,336	2,933
Gettysburg borough, Adams County	351	7,620	7,490	468	2,620	2,759
Kennett township, Chester County	353	7,565	6,451	377	3,151	2,526
North Cornwall township, Lebanon County	354	7,553	6,403	390	3,082	2,604
Conewago township, York County	355	7,510	5,278	402	2,992	2,113
Jackson township, York County	356	7,494	6,095	408	2,953	2,364
Shenango township, Lawrence County	357	7,479	7,633	369	3,219	2,996
London Grove township, Chester County	358	7,475	5,265	505	2,404	1,698
Spring township, Centre County	359	7,470	6,117	351	3,348	2,559
East Fallowfield township, Chester County	360	7,449	5,157	440	2,762	1,860
Washington township, Westmoreland County	361	7,422	7,384	371	3,208	2,961
Mount Joy borough, Lancaster County	362	7,410	6,765	349	3,349	2,957
Delaware township, Pike County	363	7,396	6,319	265	4,207	3,453
West Brandywine township, Chester County	364	7,394	7,153	406	2,980	2,610
Lower Windsor township, York County	365	7,382	7,405	375	3,162	3,057
Frankstown township, Blair County	366	7,381	7,694	393	3,068	3,036
Shamokin city, Northumberland County	367	7,374	8,009	241	4,521	4,674
Hatboro borough, Montgomery County	368	7,360	7,393	359	3,319	3,121
New Sewickley township, Beaver County	368	7,360	7,076	349	3,349	2,879
Smithfield township, Monroe County	370	7,357	5,672	313	3,642	3,028
Derry township, Mifflin County	371	7,339	7,256	366	3,243	3,161
Palmyra borough, Lebanon County	372	7,320	7,096	338	3,444	3,363
Buffalo township, Butler County	373	7,307	6,827	407	2,977	2,612
Upper Milford township, Lehigh County	374	7,292	6,889	412	2,931	2,576
Ellwood City borough, Lawrence County	375	7,289	7,956	320	3,599	3,679

Table 10a.

Rank by 2010 Population and Housing Units: 2000 and 2010—Con.

[For information concerning historical counts and geographic change, see "User Notes." For information on confidentiality, nonsampling error, and definitions, see Appendixes]

Minor Civil Division [2,500 or More Population]	Population			Housing units		
	2010 rank	2010	2000	2010 rank	2010	2000
Franklin township, Greene County	376	7,280	r 7,224	529	2,326	2,291
West Cocalico township, Lancaster County	376	7,280	6,967	481	2,548	2,383
Conemaugh township, Somerset County	378	7,279	7,452	361	3,311	3,089
New Cumberland borough, Cumberland County	379	7,277	7,349	332	3,472	3,417
South Heidelberg township, Berks County	380	7,271	5,491	463	2,656	2,027
East Manchester township, York County	381	7,264	5,078	449	2,721	1,986
Indiana township, Allegheny County	382	7,253	6,809	424	2,843	2,457
Robeson township, Berks County	383	7,216	6,869	436	2,771	2,568
Brecknock township, Lancaster County	384	7,199	6,699	498	2,444	2,161
Glenolden borough, Delaware County	385	7,153	7,476	383	3,105	3,198
Dunbar township, Fayette County	386	7,126	7,562	395	3,062	3,152
Tamaqua borough, Schuylkill County	387	7,107	7,174	325	3,566	3,602
Huntingdon borough, Huntingdon County	388	7,093	6,918	416	2,911	2,817
Conewago township, Adams County	389	7,085	5,709	445	2,750	2,189
Collier township, Allegheny County	390	7,080	5,265	347	3,366	2,358
East Pikeland township, Chester County	391	7,079	6,551	384	3,104	2,604
Ambridge borough, Beaver County	392	7,050	7,769	282	3,952	4,099
Milton borough, Northumberland County	393	7,042	6,650	365	3,072	3,000
Middlesex township, Cumberland County	394	7,040	6,669	452	2,703	2,392
Jackson township, Monroe County	395	7,033	5,979	342	3,394	2,744
East Marlborough township, Chester County	396	7,026	6,317	461	2,667	2,188
Earl township, Lancaster County	397	7,024	6,183	493	2,480	2,126
Ridley Park borough, Delaware County	398	7,002	7,196	375	3,162	3,167
Kingston township, Luzerne County	399	6,999	7,145	404	2,983	2,923
South Londonderry township, Lebanon County	400	6,991	5,458	427	2,831	2,138
Archbald borough, Lackawanna County	401	6,984	6,220	409	2,952	2,594
Bullskin township, Fayette County	402	6,966	7,782	388	3,093	3,206
Marshall township, Allegheny County	403	6,915	5,996	483	2,531	2,018
Providence township, Lancaster County	404	6,897	6,651	464	2,651	2,486
East Vincent township, Chester County	405	6,821	5,493	527	2,332	1,960
Bern township, Berks County	406	6,797	6,758	568	2,168	1,964
Clairton city, Allegheny County	407	6,796	8,491	291	3,889	4,350
California borough, Washington County	408	6,795	5,274	551	2,241	2,092
Valley township, Chester County	409	6,794	5,116	428	2,828	1,974
Tunkhannock township, Monroe County	410	6,789	4,983	321	3,595	2,967
West View borough, Allegheny County	411	6,771	7,277	373	3,173	3,304
East Brandywine township, Chester County	412	6,742	5,822	496	2,457	2,035
Allegheny township, Blair County	413	6,738	6,965	417	2,898	2,847
Upper Mount Bethel township, Northampton County	414	6,706	6,063	418	2,878	2,574
Cranberry township, Venango County	415	6,685	7,014	389	3,090	3,054
Clifton Heights borough, Delaware County	416	6,652	6,779	422	2,849	2,883
East Coventry township, Chester County	417	6,636	4,566	467	2,624	1,684
Washington township, Lehigh County	418	6,624	6,588	444	2,755	2,594
Cumberland township, Greene County	419	6,623	6,564	398	3,023	2,893
Salem township, Westmoreland County	419	6,623	6,939	364	3,275	3,117
Souderton borough, Montgomery County	421	6,618	6,730	442	2,756	2,720
Georges township, Fayette County	422	6,612	6,752	429	2,813	2,749
Folcroft borough, Delaware County	423	6,606	6,978	472	2,600	2,629
Corry city, Erie County	424	6,605	6,834	419	2,865	2,868
Ligonier township, Westmoreland County	425	6,603	6,973	330	3,533	3,556
Summit township, Erie County	425	6,603	5,529	420	2,860	2,212
Bedminster township, Bucks County	427	6,574	4,804	478	2,574	1,868
Blakely borough, Lackawanna County	428	6,564	7,027	397	3,024	3,010
Franklin city, Venango County	429	6,545	7,212	372	3,175	3,281
Forest Hills borough, Allegheny County	430	6,518	6,831	363	3,304	3,203
East Earl township, Lancaster County	431	6,507	5,723	571	2,152	1,795
Antis township, Blair County	432	6,499	6,328	423	2,846	2,661
Upper Hanover township, Montgomery County	433	6,464	4,885	502	2,424	1,764
Prospect Park borough, Delaware County	434	6,454	6,594	452	2,703	2,683
Shrewsbury township, York County	435	6,447	5,947	465	2,643	2,206
Edinboro borough, Erie County	436	6,438	6,950	518	2,346	2,242
Catasauqua borough, Lehigh County	437	6,436	6,588	433	2,792	2,747
Ambler borough, Montgomery County	438	6,417	6,426	437	2,767	2,605
East Buffalo township, Union County	439	6,414	5,730	539	2,283	1,894
South Williamsport borough, Lycoming County	440	6,379	6,412	411	2,935	2,884
Red Lion borough, York County	441	6,373	6,149	431	2,804	2,729
Stowe township, Allegheny County	442	6,362	6,706	344	3,393	3,556
Southampton township, Cumberland County	443	6,359	4,787	473	2,596	1,748
Wilkins township, Allegheny County	444	6,357	6,917	346	3,381	3,432
North East township, Erie County	445	6,315	r 6,613	457	2,687	2,691
Clay township, Lancaster County	446	6,308	5,173	534	2,299	1,801
Oakmont borough, Allegheny County	447	6,303	6,911	368	3,233	3,269
Somerset borough, Somerset County	448	6,277	6,762	370	3,218	3,313
Taylor borough, Lackawanna County	449	6,263	6,475	434	2,791	2,872
South Hanover township, Dauphin County	450	6,248	4,793	486	2,527	1,772

Table 10a.

Rank by 2010 Population and Housing Units: 2000 and 2010—Con.

[For information concerning historical counts and geographic change, see "User Notes." For information on confidentiality, nonsampling error, and definitions, see Appendixes]

Minor Civil Division [2,500 or More Population]	Population			Housing units		
	2010 rank	2010	2000	2010 rank	2010	2000
Upper Nazareth township, Northampton County	451	6,231	4,426	615	2,025	1,364
Clearfield borough, Clearfield County	452	6,215	6,631	356	3,331	3,326
Swarthmore borough, Delaware County	453	6,194	6,170	592	2,081	2,064
Benner township, Centre County	454	6,188	5,217	706	1,759	1,386
Bellefonte borough, Centre County	455	6,187	6,395	396	3,038	2,953
Cumberland township, Adams County	456	6,162	5,718	438	2,766	2,365
Plainfield township, Northampton County	457	6,138	5,668	492	2,482	2,191
Montgomery township, Franklin County	458	6,116	4,949	508	2,388	1,849
Chanceford township, York County	459	6,111	5,973	506	2,395	2,257
McKees Rocks borough, Allegheny County	460	6,104	6,622	353	3,342	3,402
Cambria township, Cambria County	461	6,099	6,323	563	2,199	2,105
Kennett Square borough, Chester County	462	6,072	5,273	591	2,084	1,967
Dickson City borough, Lackawanna County	463	6,070	6,205	414	2,921	2,913
Hellam township, York County	464	6,043	5,930	475	2,589	2,538
New Brighton borough, Beaver County	465	6,025	6,641	415	2,912	2,999
Sewickley township, Westmoreland County	466	5,996	6,230	438	2,766	2,669
Steelton borough, Dauphin County	467	5,990	5,858	471	2,606	2,533
Adams township, Cambria County	468	5,972	6,495	448	2,722	2,642
Luzerne township, Fayette County	469	5,965	4,683	646	1,943	2,043
Punxsutawney borough, Jefferson County	470	5,962	6,271	401	2,995	3,042
Crafton borough, Allegheny County	471	5,951	6,706	381	3,110	3,344
Plymouth borough, Luzerne County	471	5,951	6,507	379	3,140	3,260
Ross township, Monroe County	473	5,940	5,435	557	2,240	1,974
Carroll township, York County	474	5,939	4,715	549	2,248	1,733
St. Thomas township, Franklin County	475	5,935	5,925	523	2,338	2,292
Greenville borough, Mercer County	476	5,919	6,380	477	2,567	2,723
Hellertown borough, Northampton County	477	5,898	5,606	435	2,774	2,570
Mount Carmel borough, Northumberland County	478	5,893	6,390	329	3,535	3,629
Norwood borough, Delaware County	479	5,890	5,985	525	2,334	2,363
Williams township, Northampton County	480	5,884	4,470	482	2,537	1,738
Monroe township, Cumberland County	481	5,823	5,530	511	2,375	2,165
South Huntingdon township, Westmoreland County	482	5,796	6,175	470	2,607	2,585
Lewisburg borough, Union County	483	5,792	5,620	555	2,224	1,938
Hollidaysburg borough, Blair County	484	5,791	5,368	452	2,703	2,392
Reading township, Adams County	485	5,780	5,106	550	2,244	1,982
Nazareth borough, Northampton County	486	5,746	6,023	410	2,948	2,658
Monaca borough, Beaver County	487	5,737	6,286	426	2,833	2,892
Moosic borough, Lackawanna County	488	5,719	5,575	489	2,500	2,206
East Hanover township, Dauphin County	489	5,718	5,322	521	2,339	2,043
East Rockhill township, Bucks County	490	5,706	5,199	583	2,120	1,883
Union township, Washington County	491	5,700	5,599	460	2,674	2,376
Sharon Hill borough, Delaware County	492	5,697	5,468	542	2,265	2,246
Longswamp township, Berks County	493	5,679	5,608	495	2,467	2,097
Coraopolis borough, Allegheny County	494	5,677	6,131	385	3,101	3,119
Lower Nazareth township, Northampton County	495	5,674	5,259	594	2,079	1,821
Charlestown township, Chester County	496	5,671	4,051	635	1,969	1,397
Selinsgrove borough, Snyder County	497	5,654	5,383	651	1,934	1,912
Exeter borough, Luzerne County	498	5,652	5,955	466	2,626	2,641
Wright township, Luzerne County	499	5,651	5,593	559	2,208	2,071
Carroll township, Washington County	500	5,640	5,677	491	2,487	2,344
New London township, Chester County	501	5,631	4,583	696	1,788	1,390
Vernon township, Crawford County	502	5,630	5,499	451	2,709	2,599
Slippery Rock township, Butler County	503	5,614	5,251	747	1,654	1,470
Titusville city, Crawford County	504	5,601	6,146	469	2,615	2,742
Sayre borough, Bradford County	505	5,587	5,813	456	2,693	2,722
Stroudsburg borough, Monroe County	506	5,567	5,756	462	2,661	2,630
Redstone township, Fayette County	507	5,566	6,397	455	2,699	2,943
Duquesne city, Allegheny County	508	5,565	7,332	374	3,163	3,768
West Pennsboro township, Cumberland County	509	5,561	5,263	548	2,252	2,016
Quincy township, Franklin County	510	5,541	5,846	592	2,081	1,917
Oxford township, Adams County	511	5,517	4,876	587	2,106	1,753
Lower Heidelberg township, Berks County	512	5,513	4,150	594	2,079	1,578
Jefferson township, Butler County	513	5,504	5,690	526	2,333	1,970
Lehighton borough, Carbon County	514	5,500	5,537	490	2,499	2,546
Kelly township, Union County	515	5,491	4,502	706	1,759	1,369
North Sewickley township, Beaver County	516	5,488	6,120	533	2,311	2,326
Tyrone borough, Blair County	517	5,477	5,528	494	2,472	2,567
Upper Yoder township, Cambria County	518	5,449	5,862	516	2,349	2,275
Schuykill Haven borough, Schuylkill County	519	5,437	5,548	484	2,529	2,551
Hopewell township, York County	520	5,435	5,062	610	2,039	1,842
Shippensburg township, Cumberland County	521	5,429	4,504	901	1,316	938
Palmerton borough, Carbon County	522	5,414	5,248	499	2,436	2,365
Bedford township, Bedford County	523	5,395	5,417	480	2,559	2,403
Middlesex township, Butler County	524	5,390	5,586	559	2,208	2,105
Fox Chapel borough, Allegheny County	525	5,388	5,436	566	2,186	1,942

Table 10a.

Rank by 2010 Population and Housing Units: 2000 and 2010—Con.

[For information concerning historical counts and geographic change, see "User Notes." For information on confidentiality, nonsampling error, and definitions, see Appendixes]

Minor Civil Division [2,500 or More Population]	Population			Housing units		
	2010 rank	2010	2000	2010 rank	2010	2000
New Holland borough, Lancaster County	526	5,378	5,092	520	2,341	2,159
Newport township, Luzerne County	527	5,374	5,006	577	2,144	2,166
Penn township, Chester County	528	5,364	2,812	536	2,297	1,093
Turtle Creek borough, Allegheny County	529	5,349	6,076	421	2,851	2,969
Media borough, Delaware County	530	5,327	5,533	405	2,981	2,966
Upper Pottsgrove township, Montgomery County	531	5,315	4,102	642	1,950	1,459
Sugarcreek borough, Venango County	532	5,294	5,331	517	2,347	2,245
Clarion borough, Clarion County	533	5,276	6,185	634	1,972	2,192
Bangor borough, Northampton County	534	5,273	5,319	544	2,262	2,249
Shillington borough, Berks County	534	5,273	5,059	524	2,335	2,321
Carroll township, Perry County	536	5,269	5,095	562	2,207	2,036
Lake township, Wayne County	536	5,269	4,361	279	4,009	3,524
West Rockhill township, Bucks County	538	5,256	4,233	541	2,267	1,701
Athens township, Bradford County	539	5,251	5,058	509	2,378	2,189
West Mead township, Crawford County	540	5,249	5,227	532	2,313	2,184
Londonderry township, Dauphin County	541	5,235	5,224	575	2,146	2,095
Butler township, Schuylkill County	542	5,224	4,987	742	1,672	1,540
Dickinson township, Cumberland County	543	5,223	4,702	580	2,140	1,834
Leacock township, Lancaster County	544	5,220	4,878	760	1,603	1,476
Vandergrift borough, Westmoreland County	545	5,205	5,455	447	2,723	2,772
Lower Oxford township, Chester County	546	5,200	4,319	984	1,154	1,018
Martic township, Lancaster County	547	5,190	4,990	654	1,920	1,789
Union township, Lawrence County	547	5,190	5,103	507	2,390	2,227
Westmont borough, Cambria County	549	5,181	5,523	521	2,339	2,376
Birdsboro borough, Berks County	550	5,163	5,064	622	2,014	1,927
Arnold city, Westmoreland County	551	5,157	5,667	430	2,811	2,976
Springfield township, York County	552	5,152	3,889	612	2,035	1,506
Olyphant borough, Lackawanna County	553	5,151	4,995	487	2,521	2,388
Pine township, Mercer County	554	5,150	4,493	644	1,945	1,619
Bridgeville borough, Allegheny County	555	5,148	5,341	459	2,677	2,656
Paradise township, Lancaster County	556	5,131	4,698	718	1,725	1,600
Washington township, Northampton County	557	5,122	4,152	619	2,016	1,670
Clarks Summit borough, Lackawanna County	558	5,116	5,126	530	2,324	2,273
Scott township, Columbia County	559	5,113	4,768	512	2,364	2,090
Wayne township, Schuylkill County	559	5,113	4,721	558	2,217	1,972
Farrell city, Mercer County	561	5,111	6,050	474	2,593	2,752
Granville township, Mifflin County	562	5,104	4,895	519	2,345	2,110
Girard township, Erie County	563	5,102	5,133	553	2,228	2,073
German township, Fayette County	564	5,097	5,595	540	2,269	2,333
Collegeville borough, Montgomery County	565	5,089	4,628	850	1,427	1,438
Colebrookdale township, Berks County	566	5,078	5,270	596	2,077	2,030
Oxford borough, Chester County	567	5,077	4,315	630	1,980	1,825
Penn township, Butler County	568	5,071	5,210	590	2,086	1,980
Shenandoah borough, Schuylkill County	568	5,071	5,624	380	3,112	3,339
Swoyersville borough, Luzerne County	570	5,062	5,157	501	2,462	2,356
Findlay township, Allegheny County	571	5,060	5,145	546	2,259	2,128
Springfield township, Bucks County	572	5,035	4,963	579	2,142	1,972
Kutztown borough, Berks County	573	5,012	5,067	565	2,187	1,940
Bethel township, Lebanon County	574	5,007	4,526	645	1,944	1,710
Lackawaxen township, Pike County	575	4,994	4,154	235	4,580	3,750
Gregg township, Union County	576	4,984	4,687	1,060	394	354
Middle Paxton township, Dauphin County	577	4,976	4,881	559	2,208	2,018
Old Lycoming township, Lycoming County	578	4,938	5,508	552	2,235	2,369
Straban township, Adams County	579	4,928	4,539	666	1,871	1,816
Weisenberg township, Lehigh County	580	4,923	4,144	676	1,841	1,514
Duryea borough, Luzerne County	581	4,917	4,634	535	2,298	2,151
Scott township, Lackawanna County	582	4,905	4,931	545	2,260	2,123
East Allen township, Northampton County	583	4,903	4,903	618	2,017	1,907
Summit township, Butler County	584	4,884	4,728	648	1,938	1,755
Franklin township, Adams County	585	4,877	4,590	604	2,055	1,824
Harris township, Centre County	586	4,873	4,657	574	2,148	1,855
West Pittston borough, Luzerne County	587	4,868	5,072	510	2,377	2,381
Manheim borough, Lancaster County	588	4,858	4,784	585	2,114	2,075
North Braddock borough, Allegheny County	589	4,857	6,410	432	2,797	3,250
Lower Frederick township, Montgomery County	590	4,840	4,795	655	1,908	1,806
East Caln township, Chester County	591	4,838	2,857	567	2,185	1,276
Blooming Grove township, Pike County	592	4,819	3,621	281	3,971	3,273
Edwardsville borough, Luzerne County	593	4,816	4,984	488	2,506	2,587
Peach Bottom township, York County	594	4,813	4,412	607	2,042	1,852
Bradford township, McKean County	595	4,805	4,816	683	1,826	1,851
Kiskiminetas township, Armstrong County	596	4,800	4,950	588	2,105	2,074
Donora borough, Washington County	597	4,781	5,653	450	2,710	2,958
Jim Thorpe borough, Carbon County	597	4,781	4,804	538	2,290	2,193
Annville township, Lebanon County	599	4,767	4,518	749	1,652	1,556
Center township, Indiana County	600	4,764	4,876	575	2,146	2,132

Table 10a.

Rank by 2010 Population and Housing Units: 2000 and 2010—Con.

[For information concerning historical counts and geographic change, see "User Notes." For information on confidentiality, nonsampling error, and definitions, see Appendixes]

Minor Civil Division [2,500 or More Population]	Population			Housing units		
	2010 rank	2010	2000	2010 rank	2010	2000
Ohio township, Allegheny County	601	4,757	3,086	625	1,987	1,177
Royersford borough, Montgomery County	602	4,752	4,246	515	2,351	2,039
Caernarvon township, Lancaster County	603	4,748	4,278	791	1,532	1,303
Greene township, Erie County	604	4,706	4,768	672	1,864	1,784
Avalon borough, Allegheny County	605	4,705	5,294	446	2,729	2,845
Danville borough, Montour County	606	4,699	4,897	500	2,430	2,523
Mount Pleasant township, Adams County	607	4,693	4,420	669	1,869	1,681
Franklin township, York County	608	4,678	4,515	636	1,966	1,769
Jessup borough, Lackawanna County	609	4,676	4,703	581	2,134	2,067
Jackson township, Luzerne County	610	4,646	4,453	1,032	1,031	1,004
West York borough, York County	611	4,617	4,321	609	2,041	2,010
Montoursville borough, Lycoming County	612	4,615	4,777	572	2,151	2,169
Pequea township, Lancaster County	613	4,605	4,358	715	1,734	1,626
Fountain Hill borough, Lehigh County	614	4,597	4,614	623	1,998	2,029
West Hazleton borough, Luzerne County	615	4,594	3,542	597	2,075	1,834
Brecknock township, Berks County	616	4,585	4,459	716	1,733	1,611
North Franklin township, Washington County	617	4,583	4,818	611	2,038	2,052
Pocopson township, Chester County	618	4,582	3,350	965	1,189	890
West Vincent township, Chester County	619	4,567	3,170	697	1,784	1,121
Swatara township, Lebanon County	620	4,555	3,941	695	1,793	1,487
Bridgeport borough, Montgomery County	621	4,554	4,371	569	2,161	2,088
Lemoyne borough, Cumberland County	622	4,553	3,995	513	2,363	2,027
Decatur township, Clearfield County	623	4,548	2,974	852	1,425	1,316
Hummelstown borough, Dauphin County	624	4,538	4,360	605	2,050	1,953
Warrington township, York County	625	4,532	4,435	658	1,906	1,766
Beaver borough, Beaver County	626	4,531	4,775	527	2,332	2,297
Tarentum borough, Allegheny County	627	4,530	4,993	503	2,417	2,556
Fairview township, Luzerne County	628	4,520	3,995	708	1,746	1,502
East Petersburg borough, Lancaster County	629	4,506	4,450	700	1,779	1,766
Blair township, Blair County	630	4,494	4,587	661	1,895	1,846
Delaware township, Northumberland County	631	4,489	4,341	653	1,927	1,765
Glassport borough, Allegheny County	632	4,483	4,993	547	2,255	2,405
Honesdale borough, Wayne County	633	4,480	4,874	514	2,357	2,414
Larksville borough, Luzerne County	633	4,480	4,694	627	1,982	1,939
Towamensing township, Carbon County	635	4,477	3,475	677	1,840	1,458
Smith township, Washington County	636	4,476	4,567	603	2,065	1,928
Lower Alsace township, Berks County	637	4,475	4,478	637	1,965	1,956
New Freedom borough, York County	638	4,464	3,512	722	1,716	1,340
Mount Pleasant borough, Westmoreland County	639	4,454	4,728	554	2,226	2,227
Jenkins township, Luzerne County	640	4,442	4,584	601	2,070	1,843
West Penn township, Schuylkill County	640	4,442	3,852	620	2,015	1,607
White Deer township, Union County	642	4,437	4,273	628	1,981	1,734
Littlestown borough, Adams County	643	4,434	3,947	641	1,951	1,692
Walker township, Centre County	644	4,433	3,299	692	1,805	1,257
Green Tree borough, Allegheny County	645	4,432	4,719	599	2,072	2,026
Washington township, Erie County	645	4,432	4,526	684	1,825	1,720
Peters township, Franklin County	647	4,430	4,251	675	1,858	1,718
Jenkintown borough, Montgomery County	648	4,422	4,478	582	2,128	2,085
Shippensburg borough, Cumberland County	649	4,416	4,467	573	2,149	2,093
Sharpsville borough, Mercer County	650	4,415	4,500	620	2,015	2,016
McKean township, Erie County	651	4,409	4,619	703	1,770	1,714
Minersville borough, Schuylkill County	652	4,397	4,552	531	2,315	2,312
Burrell township, Indiana County	653	4,393	3,746	673	1,860	1,632
Jackson township, Cambria County	654	4,392	4,925	633	1,973	2,025
Smithfield township, Huntingdon County	655	4,390	4,466	1,056	644	637
Scottsdale borough, Westmoreland County	656	4,384	4,772	577	2,144	2,214
Jersey Shore borough, Lycoming County	657	4,361	4,482	686	1,819	1,904
Franklin township, Chester County	658	4,352	3,850	828	1,477	1,237
Cresson township, Cambria County	659	4,336	4,055	1,006	1,108	1,129
Penn township, Snyder County	660	4,324	3,781	745	1,668	1,270
Fallowfield township, Washington County	661	4,321	4,461	647	1,942	1,878
Ralpho township, Northumberland County	661	4,321	3,764	640	1,958	1,600
Foster township, McKean County	663	4,316	4,566	639	1,963	1,947
Mahoning township, Carbon County	664	4,305	3,978	673	1,860	1,693
Monongahela city, Washington County	665	4,300	4,761	542	2,265	2,382
North East borough, Erie County	666	4,294	4,601	688	1,815	1,795
Conneaut township, Erie County	667	4,290	3,908	1,052	861	771
Hamburg borough, Berks County	668	4,289	4,114	617	2,019	1,932
Narberth borough, Montgomery County	669	4,282	4,233	628	1,981	1,981
Tunkhannock township, Wyoming County	670	4,273	4,298	660	1,899	1,822
Salem township, Wayne County	671	4,271	3,664	400	3,019	2,757
Allen township, Northampton County	672	4,269	2,630	709	1,744	1,030
Franklin township, Carbon County	673	4,262	4,243	665	1,873	1,819
Salem township, Luzerne County	674	4,254	4,269	626	1,985	1,924
Sellersville borough, Bucks County	675	4,249	4,564	693	1,804	1,827

Table 10a.

Rank by 2010 Population and Housing Units: 2000 and 2010—Con.

[For information concerning historical counts and geographic change, see "User Notes." For information on confidentiality, nonsampling error, and definitions, see Appendixes]

Minor Civil Division [2,500 or More Population]	Population			Housing units		
	2010 rank	2010	2000	2010 rank	2010	2000
Slatington borough, Lehigh County	676	4,232	4,434	652	1,931	1,867
Lynn township, Lehigh County	677	4,229	3,849	730	1,692	1,453
Manor township, Armstrong County	678	4,227	4,231	616	2,022	1,879
Barrett township, Monroe County	679	4,225	3,880	484	2,529	2,164
Forty Fort borough, Luzerne County	680	4,214	4,579	598	2,074	2,098
West Reading borough, Berks County	681	4,212	4,049	714	1,738	1,783
Sugarloaf township, Luzerne County	682	4,211	3,652	774	1,559	1,302
Birmingham township, Chester County	683	4,208	4,221	835	1,459	1,413
Menallen township, Fayette County	684	4,205	4,644	649	1,937	1,964
Strasburg township, Lancaster County	685	4,182	4,021	885	1,352	1,295
Waynesburg borough, Greene County	686	4,176	4,184	735	1,687	1,811
Greenfield township, Blair County	687	4,173	3,904	664	1,884	1,697
Mahoning township, Montour County	688	4,171	4,263	723	1,715	1,542
Connoquenessing township, Butler County	689	4,170	3,653	679	1,838	1,458
Mahanoy City borough, Schuylkill County	690	4,162	4,647	504	2,414	2,595
Upper Paxton township, Dauphin County	691	4,161	3,930	725	1,713	1,528
Aldan borough, Delaware County	692	4,152	4,313	685	1,824	1,817
Windber borough, Somerset County	693	4,138	4,395	589	2,089	2,177
Baden borough, Beaver County	694	4,135	4,377	624	1,995	1,986
Pine Grove township, Schuylkill County	695	4,123	3,930	687	1,816	1,696
Jenner township, Somerset County	696	4,122	4,054	655	1,908	1,773
North Beaver township, Lawrence County	697	4,121	4,022	736	1,683	1,580
Charleroi borough, Washington County	698	4,120	4,871	497	2,445	2,656
Clarion township, Clarion County	699	4,116	3,273	599	2,072	1,599
Bethel township, Berks County	700	4,112	4,166	776	1,556	1,551
Cornwall borough, Lebanon County	700	4,112	3,486	663	1,886	1,261
Ruscombmanor township, Berks County	700	4,112	3,776	759	1,608	1,421
Little Britain township, Lancaster County	703	4,106	3,514	877	1,367	1,156
Tinicum township, Delaware County	704	4,091	4,353	679	1,838	1,876
Throop borough, Lackawanna County	705	4,088	4,008	649	1,937	1,812
Fleetwood borough, Berks County	706	4,085	4,018	721	1,720	1,623
East Franklin township, Armstrong County	707	4,082	3,900	698	1,783	1,656
Ridgway borough, Elk County	708	4,078	4,591	602	2,068	2,089
Heidelberg township, Lebanon County	709	4,069	3,832	843	1,444	1,389
Boyertown borough, Berks County	710	4,055	3,940	614	2,026	1,885
Brown township, Mifflin County	711	4,053	3,852	720	1,721	1,523
Franklin township, Beaver County	712	4,052	4,307	699	1,781	1,715
Dallastown borough, York County	713	4,049	4,087	718	1,725	1,707
Kittanning borough, Armstrong County	714	4,044	4,787	586	2,109	2,251
Centre township, Berks County	715	4,036	3,631	768	1,570	1,399
West Pikeland township, Chester County	716	4,024	3,551	848	1,436	1,240
Chalfont borough, Bucks County	717	4,009	3,900	776	1,556	1,404
Rush township, Centre County	718	4,008	3,466	613	2,030	1,687
Sinking Spring borough, Berks County	718	4,008	2,639	716	1,733	1,269
Caernarvon township, Berks County	720	4,006	2,312	803	1,512	925
Greencastle borough, Franklin County	721	3,996	3,722	666	1,871	1,748
Tinicum township, Bucks County	722	3,995	4,206	657	1,907	1,834
Woodward township, Clearfield County	723	3,992	3,550	1,051	889	863
Edgmtown township, Delaware County	724	3,987	3,918	690	1,808	1,515
Lawrence Park township, Erie County	725	3,982	4,048	755	1,622	1,626
Irwin borough, Westmoreland County	726	3,973	4,366	556	2,222	2,277
Canaan township, Wayne County	727	3,963	1,916	1,059	420	369
Greene township, Pike County	728	3,956	3,149	367	3,242	2,780
Lansford borough, Carbon County	729	3,941	4,230	569	2,161	2,228
Chester township, Delaware County	730	3,940	4,604	772	1,565	1,754
Shenango township, Mercer County	731	3,929	4,037	704	1,763	1,693
Brookville borough, Jefferson County	732	3,924	4,230	643	1,947	1,976
Waterford township, Erie County	733	3,920	3,878	775	1,557	1,447
Laureldale borough, Berks County	734	3,911	3,759	740	1,675	1,685
Washington township, Fayette County	735	3,902	4,461	681	1,837	1,948
Monroe township, Snyder County	736	3,895	4,012	723	1,715	1,772
Millcreek township, Lebanon County	737	3,892	2,921	823	1,487	1,090
Elizabeth township, Lancaster County	738	3,886	3,833	858	1,413	1,334
Akron borough, Lancaster County	739	3,876	4,046	732	1,689	1,687
Carroll Valley borough, Adams County	739	3,876	3,291	815	1,498	1,261
West Pottsgrove township, Montgomery County	741	3,874	3,815	757	1,613	1,606
Armagh township, Mifflin County	742	3,863	3,988	606	2,046	1,956
Denver borough, Lancaster County	743	3,861	3,332	822	1,488	1,298
Pennsburg borough, Montgomery County	744	3,843	2,732	900	1,317	1,078
Green township, Indiana County	745	3,839	3,995	743	1,670	1,577
Northern Cambria borough, Cambria County	746	3,835	4,199	701	1,774	1,954
Paupack township, Wayne County	747	3,828	2,959	277	4,030	3,398
Sewickley borough, Allegheny County	748	3,827	3,902	637	1,965	2,037
Shrewsbury borough, York County	749	3,823	3,378	780	1,553	1,367
Zelienople borough, Butler County	750	3,812	4,123	607	2,042	2,113

Table 10a.

Rank by 2010 Population and Housing Units: 2000 and 2010—Con.

[For information concerning historical counts and geographic change, see "User Notes." For information on confidentiality, nonsampling error, and definitions, see Appendixes]

Minor Civil Division [2,500 or More Population]	Population			Housing units		
	2010 rank	2010	2000	2010 rank	2010	2000
Washington township, Berks County	751	3,810	3,354	806	1,508	1,250
Frackville borough, Schuylkill County	752	3,805	4,361	632	1,977	2,094
Northumberland borough, Northumberland County	753	3,804	3,714	678	1,839	1,772
Port Vue borough, Allegheny County	754	3,798	4,228	682	1,832	1,940
Codorus township, York County	755	3,796	3,646	790	1,537	1,398
East Drumore township, Lancaster County	756	3,791	3,535	862	1,404	1,079
Rockland township, Berks County	757	3,778	3,765	831	1,469	1,368
Conestoga township, Lancaster County	758	3,776	3,749	806	1,508	1,409
Lower Milford township, Lehigh County	759	3,775	3,617	856	1,417	1,308
North Manheim township, Schuylkill County	760	3,770	3,287	765	1,581	1,339
Paradise township, York County	761	3,766	3,600	841	1,448	1,359
Alsace township, Berks County	762	3,751	3,689	779	1,555	1,503
Amwell township, Washington County	762	3,751	3,960	757	1,613	1,566
Millvale borough, Allegheny County	764	3,744	4,028	584	2,118	2,085
Hempfield township, Mercer County	765	3,741	4,004	750	1,650	1,646
Jefferson township, Lackawanna County	766	3,731	3,592	728	1,698	1,529
Kane borough, McKean County	767	3,730	4,126	658	1,906	1,993
Greenwich township, Berks County	768	3,725	3,386	789	1,539	1,330
Clinton township, Lycoming County	769	3,708	3,090	1,045	960	948
Hanover township, Beaver County	770	3,690	3,529	839	1,453	1,413
Point township, Northumberland County	771	3,685	3,722	732	1,689	1,523
Mount Joy township, Adams County	772	3,670	3,232	785	1,543	1,267
Damascus township, Wayne County	773	3,659	3,662	537	2,296	2,248
Jackson township, Butler County	774	3,657	3,645	800	1,518	1,439
Rochester borough, Beaver County	774	3,657	4,014	694	1,799	1,904
Chadds Ford township, Delaware County	776	3,640	3,170	801	1,513	1,338
Portage township, Cambria County	776	3,640	3,906	780	1,553	1,552
Colerain township, Lancaster County	778	3,635	3,261	1,010	1,098	989
Fox township, Elk County	779	3,630	3,734	729	1,694	1,569
Jenks township, Forest County	780	3,629	1,261	741	1,674	1,623
Mansfield borough, Tioga County	781	3,625	3,411	996	1,132	1,012
Slippery Rock borough, Butler County	781	3,625	3,068	826	1,481	1,039
Oley township, Berks County	783	3,620	3,583	791	1,532	1,425
Pennsbury township, Chester County	784	3,604	3,500	782	1,550	1,438
Tilden township, Berks County	785	3,597	3,553	853	1,424	1,357
Pen Argyl borough, Northampton County	786	3,595	3,615	821	1,490	1,506
Conewango township, Warren County	787	3,594	3,915	746	1,662	1,659
Parquesburg borough, Chester County	788	3,593	3,373	811	1,506	1,321
Wharton township, Fayette County	789	3,575	4,145	711	1,741	1,750
Price township, Monroe County	790	3,573	2,649	731	1,691	1,270
Sadsbury township, Chester County	791	3,570	2,582	878	1,361	1,025
Mifflinburg borough, Union County	792	3,540	3,594	737	1,677	1,605
Buffalo township, Union County	793	3,538	3,207	868	1,389	1,215
West Salem township, Mercer County	793	3,538	3,565	766	1,580	1,441
Winfield township, Butler County	795	3,535	3,585	787	1,540	1,381
Ohioville borough, Beaver County	796	3,533	3,759	810	1,507	1,439
Freeland borough, Luzerne County	797	3,531	3,643	705	1,760	1,847
Upper Frederick township, Montgomery County	798	3,523	3,141	840	1,450	1,088
Potter township, Centre County	799	3,517	3,339	725	1,713	1,467
Hegins township, Schuylkill County	800	3,516	3,519	756	1,614	1,540
Menallen township, Adams County	801	3,515	2,974	830	1,471	1,229
Mount Pleasant township, Washington County	801	3,515	3,422	820	1,492	1,348
Trappe borough, Montgomery County	803	3,509	3,210	860	1,407	1,351
Lehman township, Luzerne County	804	3,508	3,206	764	1,585	1,403
Union township, Berks County	805	3,503	3,453	853	1,424	1,370
Halifax township, Dauphin County	806	3,483	3,329	796	1,524	1,327
Fayette township, Juniata County	807	3,478	3,252	801	1,513	1,372
Muncy Creek township, Lycoming County	808	3,474	3,487	817	1,493	1,453
Lower Chichester township, Delaware County	809	3,469	3,591	890	1,346	1,356
Foster township, Luzerne County	810	3,467	3,323	630	1,980	1,657
Saltlick township, Fayette County	811	3,461	3,715	711	1,741	1,743
Union township, Mifflin County	812	3,460	3,313	883	1,357	1,242
Freedom township, Blair County	813	3,458	3,261	787	1,540	1,324
Wallace township, Chester County	813	3,458	3,240	969	1,178	1,045
Pulaski township, Lawrence County	815	3,452	3,658	836	1,458	1,358
Etna borough, Allegheny County	816	3,451	3,924	689	1,812	1,934
Masontown borough, Fayette County	817	3,450	3,611	767	1,572	1,701
Sharpsburg borough, Allegheny County	818	3,446	3,594	669	1,869	1,911
Nockamixon township, Bucks County	819	3,441	3,517	817	1,493	1,411
Springfield township, Erie County	820	3,425	3,378	769	1,567	1,462
Heidelberg township, Lehigh County	821	3,416	3,279	896	1,327	1,234
Blairsville borough, Indiana County	822	3,412	3,607	702	1,772	1,830
Rush township, Schuylkill County	822	3,412	3,957	761	1,601	1,563
Springdale borough, Allegheny County	824	3,405	3,828	711	1,741	1,802
Mount Oliver borough, Allegheny County	825	3,403	3,970	690	1,808	1,864

Table 10a.

Rank by 2010 Population and Housing Units: 2000 and 2010—Con.

[For information concerning historical counts and geographic change, see "User Notes." For information on confidentiality, nonsampling error, and definitions, see Appendixes]

Minor Civil Division [2,500 or More Population]	Population			Housing units		
	2010 rank	2010	2000	2010 rank	2010	2000
Richmond township, Berks County	826	3,397	3,500	836	1,458	1,484
Sadsbury township, Lancaster County	827	3,395	3,025	1,041	993	899
Manheim township, York County	828	3,380	3,119	922	1,287	1,119
Forward township, Allegheny County	829	3,376	3,771	798	1,521	1,616
Pittston township, Luzerne County	830	3,368	3,450	855	1,422	1,437
Athens borough, Bradford County	831	3,367	3,415	828	1,477	1,500
Snyder township, Blair County	832	3,364	3,358	812	1,503	1,430
Charleston township, Tioga County	833	3,360	3,233	795	1,526	1,350
Ebensburg borough, Cambria County	834	3,351	3,091	710	1,742	1,474
Nesquehoning borough, Carbon County	835	3,349	3,288	727	1,701	1,599
Wesleyville borough, Erie County	836	3,341	3,617	842	1,447	1,512
Rice township, Luzerne County	837	3,335	2,460	904	1,312	950
Wheatfield township, Perry County	838	3,334	3,329	876	1,370	1,283
Reserve township, Allegheny County	839	3,333	3,856	785	1,543	1,605
Ingram borough, Allegheny County	840	3,330	3,712	754	1,623	1,650
West Brunswick township, Schuylkill County	841	3,327	3,428	796	1,524	1,402
Spring City borough, Chester County	842	3,323	3,305	752	1,643	1,508
Union City borough, Erie County	843	3,320	3,463	863	1,402	1,422
Palmyra township, Pike County	844	3,312	3,145	274	4,088	3,838
South Franklin township, Washington County	845	3,310	3,796	868	1,389	1,450
Douglass township, Berks County	846	3,306	3,327	827	1,478	1,239
Upper Salford township, Montgomery County	847	3,299	3,024	961	1,199	1,074
Pitcairn borough, Allegheny County	848	3,294	3,689	671	1,866	1,901
Hatfield borough, Montgomery County	849	3,290	2,605	894	1,333	1,139
Slippery Rock township, Lawrence County	850	3,283	3,179	864	1,400	1,285
Pymatuning township, Mercer County	851	3,281	3,782	846	1,438	1,632
Tulpehocken township, Berks County	852	3,274	3,290	1,005	1,116	1,052
Centerville borough, Washington County	853	3,263	3,390	833	1,467	1,455
Wellsboro borough, Tioga County	853	3,263	3,328	748	1,653	1,602
Brackenridge borough, Allegheny County	855	3,260	3,543	732	1,689	1,700
Manor borough, Westmoreland County	856	3,239	2,717	899	1,321	1,009
Upland borough, Delaware County	856	3,239	2,977	918	1,291	1,216
North Wales borough, Montgomery County	858	3,229	3,342	886	1,348	1,330
Lower Towamensing township, Carbon County	859	3,228	3,173	860	1,407	1,296
Penn township, Perry County	860	3,225	3,013	888	1,347	1,242
Pine Creek township, Clinton County	861	3,215	3,184	834	1,464	1,379
West Providence township, Bedford County	862	3,210	3,323	776	1,556	1,590
Harmony township, Beaver County	863	3,197	3,373	824	1,484	1,509
Earl township, Berks County	864	3,195	3,050	926	1,277	1,202
Conoy township, Lancaster County	865	3,194	3,067	945	1,244	1,130
Coplay borough, Lehigh County	866	3,192	3,387	813	1,501	1,484
Daugherty township, Beaver County	867	3,187	3,441	904	1,312	1,317
Paradise township, Monroe County	868	3,186	2,671	793	1,530	1,306
Marlborough township, Montgomery County	869	3,178	3,104	878	1,361	1,222
Mount Pocono borough, Monroe County	870	3,170	2,742	856	1,417	1,239
Homestead borough, Allegheny County	871	3,165	3,569	661	1,895	2,071
Mahanoy township, Schuylkill County	872	3,152	3,093	1,058	506	490
New Britain borough, Bucks County	872	3,152	3,125	1,043	969	930
Paint township, Somerset County	874	3,149	3,300	845	1,439	1,386
Union township, Adams County	875	3,148	2,989	959	1,207	1,112
London Britain township, Chester County	876	3,139	2,797	1,000	1,128	979
Mount Carmel township, Northumberland County	876	3,139	2,701	773	1,560	1,250
Decatur township, Mifflin County	878	3,137	3,021	913	1,301	1,237
Edgewood borough, Allegheny County	879	3,118	3,311	744	1,669	1,730
Trafford borough, Westmoreland County	880	3,113	3,205	753	1,629	1,621
Mount Penn borough, Berks County	881	3,106	3,016	893	1,341	1,335
Girard borough, Erie County	882	3,104	3,164	874	1,373	1,269
Lower Mount Bethel township, Northampton County	883	3,101	3,228	873	1,379	1,347
Fawn township, York County	884	3,099	2,727	988	1,150	994
Orwigsburg borough, Schuylkill County	884	3,099	3,106	920	1,290	1,217
Union township, Lebanon County	884	3,099	2,590	906	1,309	1,105
Bart township, Lancaster County	887	3,094	3,003	1,050	896	836
Mahoning township, Lawrence County	888	3,083	3,447	859	1,410	1,436
Heidelberg township, York County	889	3,078	2,970	966	1,188	1,104
Fulton township, Lancaster County	890	3,074	2,826	992	1,139	1,043
Macungie borough, Lehigh County	890	3,074	3,039	817	1,493	1,418
Wyoming borough, Luzerne County	892	3,073	3,221	769	1,567	1,580
Wormleysburg borough, Cumberland County	893	3,070	2,607	793	1,530	1,399
Raccoon township, Beaver County	894	3,064	3,397	936	1,259	1,227
Myerstown borough, Lebanon County	895	3,062	3,171	886	1,348	1,339
Youngwood borough, Westmoreland County	896	3,050	3,304	763	1,593	1,601
East St. Clair township, Bedford County	897	3,048	3,123	870	1,387	1,406
Mohnton borough, Berks County	898	3,043	2,963	911	1,303	1,259
Springfield township, Fayette County	898	3,043	3,111	917	1,292	1,283
McSherrystown borough, Adams County	900	3,038	2,691	884	1,355	1,231

Table 10a.

Rank by 2010 Population and Housing Units: 2000 and 2010—Con.

[For information concerning historical counts and geographic change, see "User Notes." For information on confidentiality, nonsampling error, and definitions, see Appendixes]

Minor Civil Division [2,500 or More Population]	Population			Housing units		
	2010 rank	2010	2000	2010 rank	2010	2000
Nottingham township, Washington County	901	3,036	2,522	907	1,308	1,003
Bradford township, Clearfield County	902	3,034	3,314	895	1,331	1,296
Summit Hill borough, Carbon County	902	3,034	2,974	836	1,458	1,451
Washington township, Schuylkill County	904	3,033	2,750	954	1,220	1,082
Lake City borough, Erie County	905	3,031	2,811	981	1,158	1,076
Patterson township, Beaver County	906	3,029	3,197	825	1,483	1,332
Lower Chanceford township, York County	907	3,028	2,899	953	1,221	1,169
Keating township, McKean County	908	3,021	3,087	913	1,301	1,293
Thornbury township, Chester County	909	3,017	2,678	978	1,163	1,095
Briar Creek township, Columbia County	910	3,016	3,061	866	1,397	1,351
Churchill borough, Allegheny County	911	3,011	3,566	846	1,438	1,567
North Buffalo township, Armstrong County	911	3,011	2,942	913	1,301	1,203
Penbrook borough, Dauphin County	913	3,008	3,044	867	1,393	1,398
St. Clair borough, Schuylkill County	914	3,004	3,254	762	1,598	1,647
Armstrong township, Indiana County	915	2,998	3,090	909	1,306	1,232
Malvern borough, Chester County	915	2,998	3,059	849	1,432	1,419
Conewago township, Dauphin County	917	2,997	2,847	990	1,146	1,069
Hereford township, Berks County	917	2,997	3,174	932	1,263	1,271
Wrightstown township, Bucks County	919	2,995	2,839	1,015	1,088	986
Rayne township, Indiana County	920	2,992	3,292	888	1,347	1,318
Ford City borough, Armstrong County	921	2,991	3,451	751	1,644	1,713
Oakland township, Butler County	922	2,987	3,074	957	1,209	1,168
Boggs township, Centre County	923	2,985	2,834	892	1,342	1,162
West Buffalo township, Union County	924	2,983	2,795	941	1,251	1,149
Wilkes-Barre township, Luzerne County	925	2,967	3,235	784	1,545	1,572
East Greenville borough, Montgomery County	926	2,951	3,103	973	1,173	1,173
Hayfield township, Crawford County	927	2,940	3,092	916	1,296	1,249
Morris township, Clearfield County	928	2,938	3,063	896	1,327	1,296
Ross township, Luzerne County	929	2,937	2,742	870	1,387	1,258
Sadsbury township, Crawford County	930	2,933	2,941	476	2,580	2,177
Kulpmont borough, Northumberland County	931	2,924	2,985	806	1,508	1,532
Penn township, Cumberland County	931	2,924	2,807	997	1,131	996
Harmar township, Allegheny County	933	2,921	3,242	782	1,550	1,637
Towanda borough, Bradford County	934	2,919	3,024	851	1,426	1,459
Eldred township, Monroe County	935	2,910	2,665	941	1,251	1,069
Findley township, Mercer County	935	2,910	2,305	1,057	617	564
Springhill township, Fayette County	937	2,907	2,974	925	1,279	1,270
Wolf township, Lycoming County	937	2,907	2,707	952	1,226	1,102
Cowanshannock township, Armstrong County	939	2,899	3,006	943	1,250	1,210
Seven Fields borough, Butler County	940	2,887	1,986	947	1,238	827
East Penn township, Carbon County	941	2,881	2,461	938	1,253	996
Kenhorst borough, Berks County	942	2,877	2,679	935	1,261	1,254
West Mahanoy township, Schuylkill County	943	2,872	3,175	814	1,499	1,503
Clinton township, Butler County	944	2,864	2,779	975	1,171	1,075
Delmar township, Tioga County	945	2,856	2,893	806	1,508	1,385
Woodcock township, Crawford County	945	2,856	2,976	1,001	1,123	1,107
West Grove borough, Chester County	947	2,854	2,652	1,046	938	889
Allegheny township, Cambria County	948	2,851	2,498	1,055	682	574
South Annville township, Lebanon County	949	2,850	2,946	985	1,153	1,129
North Catasauqua borough, Northampton County	950	2,849	2,814	946	1,242	1,186
Newton township, Lackawanna County	951	2,846	2,699	1,029	1,043	961
Luzerne borough, Luzerne County	952	2,845	2,952	803	1,512	1,520
Bridgewater township, Susquehanna County	953	2,844	2,668	911	1,303	1,245
Stonycreek township, Cambria County	953	2,844	3,204	799	1,519	1,599
Bedford borough, Bedford County	955	2,841	3,141	739	1,676	1,640
Ashland borough, Schuylkill County	956	2,817	3,283	737	1,677	1,724
Fermanagh township, Juniata County	957	2,811	2,544	910	1,305	1,098
Womelsdorf borough, Berks County	958	2,810	2,599	944	1,246	1,112
Strasburg borough, Lancaster County	959	2,809	2,800	975	1,171	1,135
Dallas borough, Luzerne County	960	2,804	2,557	957	1,209	1,094
Mountville borough, Lancaster County	961	2,802	2,444	923	1,283	1,041
Rochester township, Beaver County	961	2,802	3,129	934	1,262	1,268
Aspinwall borough, Allegheny County	963	2,801	2,960	816	1,497	1,584
East Hanover township, Lebanon County	963	2,801	2,858	1,008	1,099	1,091
Fairfield township, Lycoming County	965	2,792	2,659	962	1,193	1,100
Harveys Lake borough, Luzerne County	966	2,791	2,888	666	1,871	1,735
North Hopewell township, York County	966	2,791	2,507	1,004	1,120	984
Ashley borough, Luzerne County	968	2,790	2,866	872	1,383	1,386
Bear Creek township, Luzerne County	969	2,774	2,580	882	1,360	1,216
Shade township, Somerset County	969	2,774	2,886	898	1,325	1,276
Philipsburg borough, Centre County	971	2,770	3,056	803	1,512	1,527
Spring Brook township, Lackawanna County	972	2,768	2,367	969	1,178	985
Cherryhill township, Indiana County	973	2,765	2,842	977	1,167	1,099
Manchester borough, York County	974	2,763	2,350	951	1,229	1,058
Hepburn township, Lycoming County	975	2,762	2,836	972	1,175	1,138

Table 10a.

Rank by 2010 Population and Housing Units: 2000 and 2010—Con.

[For information concerning historical counts and geographic change, see "User Notes." For information on confidentiality, nonsampling error, and definitions, see Appendixes]

Minor Civil Division [2,500 or More Population]	Population			Housing units		
	2010 rank	2010	2000	2010 rank	2010	2000
Reynoldsville borough, Jefferson County	976	2,759	2,710	924	1,280	1,233
Madison township, Lackawanna County	977	2,750	2,542	1,013	1,094	985
Parks township, Armstrong County	978	2,744	2,754	930	1,268	1,186
Walker township, Juniata County	979	2,738	2,598	1,036	1,018	997
Nanty-Glo borough, Cambria County	980	2,734	3,054	921	1,289	1,362
East Taylor township, Cambria County	981	2,726	2,726	979	1,160	1,128
West Wyoming borough, Luzerne County	982	2,725	2,833	938	1,253	1,240
West Nottingham township, Chester County	983	2,722	2,634	1,026	1,049	1,007
Wind Gap borough, Northampton County	984	2,720	2,812	903	1,313	1,294
South Beaver township, Beaver County	985	2,717	2,974	983	1,155	1,139
Wilmington township, Lawrence County	986	2,715	2,760	1,033	1,030	991
Dupont borough, Luzerne County	987	2,711	2,719	875	1,372	1,354
Cooper township, Clearfield County	988	2,704	2,731	937	1,255	1,211
Clay township, Butler County	989	2,703	2,628	986	1,151	1,036
Germany township, Adams County	990	2,700	2,269	1,038	1,015	788
Lower Yoder township, Cambria County	991	2,699	3,029	831	1,469	1,508
Pine Grove township, Warren County	992	2,695	2,712	928	1,270	1,193
South Pymatuning township, Mercer County	992	2,695	2,857	964	1,190	1,168
Bath borough, Northampton County	994	2,693	2,678	993	1,138	1,126
Derry borough, Westmoreland County	995	2,688	2,991	931	1,267	1,317
Delmont borough, Westmoreland County	996	2,686	2,497	940	1,252	1,139
Somerset township, Washington County	997	2,684	2,701	980	1,159	1,126
Hallam borough, York County	998	2,673	1,532	907	1,308	713
Hanover township, Washington County	998	2,673	2,795	989	1,149	1,124
Washington township, York County	998	2,673	2,460	1,018	1,072	941
Morton borough, Delaware County	1,001	2,669	2,715	955	1,215	1,209
East Lansdowne borough, Delaware County	1,002	2,668	2,586	1,035	1,025	1,012
Halfmoon township, Centre County	1,003	2,667	2,357	1,044	963	802
Telford borough, Montgomery County	1,004	2,665	2,469	1,023	1,056	962
Lackawannock township, Mercer County	1,005	2,662	2,561	1,026	1,049	952
Avoca borough, Luzerne County	1,006	2,661	2,851	948	1,235	1,267
Clearfield township, Butler County	1,007	2,645	2,705	1,016	1,082	958
North Woodbury township, Blair County	1,008	2,644	2,276	1,007	1,101	919
Crescent township, Allegheny County	1,009	2,640	2,314	997	1,131	920
Portage borough, Cambria County	1,010	2,638	2,837	902	1,315	1,367
Freemansburg borough, Northampton County	1,011	2,636	1,897	1,037	1,017	721
South Buffalo township, Armstrong County	1,011	2,636	2,785	1,014	1,090	1,048
Midland borough, Beaver County	1,013	2,635	3,137	844	1,441	1,651
West Newton borough, Westmoreland County	1,014	2,633	3,083	878	1,361	1,410
Monaghan township, York County	1,015	2,630	2,132	1,024	1,055	881
West Chillisquaque township, Northumberland County	1,016	2,627	2,846	950	1,232	1,284
Winslow township, Jefferson County	1,017	2,622	2,591	966	1,188	1,114
Franklin township, Butler County	1,018	2,620	2,292	1,010	1,098	912
Wayne township, Lawrence County	1,019	2,606	2,328	991	1,143	946
South Coventry township, Chester County	1,020	2,604	1,895	1,040	999	721
Cambridge Springs borough, Crawford County	1,021	2,595	2,363	1,054	748	761
Marietta borough, Lancaster County	1,022	2,588	2,689	971	1,177	1,168
Morgan township, Greene County	1,023	2,587	3,070	994	1,135	1,117
Upper Augusta township, Northumberland County	1,024	2,586	2,556	995	1,133	1,058
Roaring Spring borough, Blair County	1,025	2,585	2,418	973	1,173	1,087
Bentleyville borough, Washington County	1,026	2,581	2,502	927	1,275	1,174
Latimore township, Adams County	1,027	2,580	2,528	1,034	1,028	973
Berlin township, Wayne County	1,028	2,578	2,188	949	1,234	1,008
Quarryville borough, Lancaster County	1,029	2,576	1,994	1,019	1,070	864
Texas township, Wayne County	1,030	2,569	2,501	1,008	1,099	1,062
Butler township, Adams County	1,031	2,567	2,678	1,024	1,055	1,024
West Fallowfield township, Chester County	1,032	2,566	2,485	1,049	899	858
Dillsburg borough, York County	1,033	2,563	2,063	999	1,130	936
Drumore township, Lancaster County	1,034	2,560	2,243	1,053	853	819
Millersburg borough, Dauphin County	1,035	2,557	2,562	878	1,361	1,315
Perry township, Fayette County	1,036	2,552	2,786	956	1,211	1,245
Liberty borough, Allegheny County	1,037	2,551	2,670	986	1,151	1,162
Wayne township, Mifflin County	1,038	2,550	2,414	891	1,345	1,230
Fannett township, Franklin County	1,039	2,548	2,370	1,021	1,068	1,045
Snyder township, Jefferson County	1,040	2,547	2,432	1,020	1,069	1,063
Colwyn borough, Delaware County	1,041	2,546	2,453	1,048	916	954
Coudersport borough, Potter County	1,041	2,546	2,650	929	1,269	1,189
Rockledge borough, Montgomery County	1,043	2,543	2,577	1,012	1,097	1,091
Curwensville borough, Clearfield County	1,044	2,542	2,650	963	1,192	1,254
Marysville borough, Perry County	1,045	2,534	2,306	960	1,202	1,103
Lancaster township, Butler County	1,046	2,532	2,511	1,039	1,008	932
Chester Heights borough, Delaware County	1,047	2,531	2,481	932	1,263	1,117
Forward township, Butler County	1,047	2,531	2,687	1,031	1,032	1,089
Hamilton township, Adams County	1,049	2,530	2,044	1,042	989	764
Franklin township, Fayette County	1,050	2,528	2,628	1,017	1,076	1,072

Table 10a.

Rank by 2010 Population and Housing Units: 2000 and 2010—Con.

[For information concerning historical counts and geographic change, see "User Notes." For information on confidentiality, nonsampling error, and definitions, see Appendixes]

Minor Civil Division [2,500 or More Population]	Population			Housing units		
	2010 rank	2010	2000	2010 rank	2010	2000
New Hope borough, Bucks County	1,050	2,528	2,252	865	1,398	1,251
Weatherly borough, Carbon County	1,052	2,525	2,612	1,001	1,123	1,033
Shirley township, Huntingdon County	1,053	2,524	2,526	918	1,291	1,272
Ridgway township, Elk County	1,054	2,523	2,802	968	1,180	1,237
Lamar township, Clinton County	1,055	2,517	2,450	1,030	1,042	967
South Manheim township, Schuylkill County	1,056	2,507	2,191	982	1,156	966
Warwick township, Chester County	1,056	2,507	2,556	1,026	1,049	1,033
Salford township, Montgomery County	1,058	2,504	2,363	1,047	923	821
Independence township, Beaver County	1,059	2,503	2,802	1,022	1,060	1,069
Saville township, Perry County	1,060	2,502	2,204	1,001	1,123	984

Table 11.

Rank of Places by Percent Change in Population: 2000 to 2010

[For information concerning historical counts and geographic change, see "User Notes." For information on confidentiality, nonsampling error, and definitions, see Appendixes]

Place [2,500 or More Population]	Population		Percent change		Place [2,500 or More Population]	Population		Percent change	
	2010	2000	Rank	Percent		2010	2000	Rank	Percent
Flying Hills CDP	2,568	1,191	1	115.62	Mount Joy borough	7,410	6,765	77	9.53
Ancient Oaks CDP	6,661	3,161	2	110.72	State College borough	42,034	38,420	78	9.41
Pleasant Gap CDP	2,879	1,611	3	78.71	Park Forest Village CDP	9,660	8,830	79	9.40
Hallam borough	2,673	1,532	4	74.48	Trappe borough	3,509	3,210	80	9.31
Skyline View CDP	4,003	2,307	5	73.52	Leola CDP	7,214	6,625	81	8.89
Whitfield CDP	4,733	2,952	6	60.33	Upland borough	3,239	2,977	82	8.80
Halfway House CDP	2,881	1,823	7	58.04	Hazleton city	25,340	23,329	83	8.62
Sinking Spring borough	4,008	2,639	8	51.88	Enola CDP	6,111	5,627	84	8.60
Campbelltown CDP	3,616	2,415	9	49.73	Reading city	88,082	81,207	85	8.47
Fort Washington CDP	5,446	3,680	10	47.99	Ebensburg borough	3,351	3,091	86	8.41
Schnecksville CDP	2,935	1,989	11	47.56	Sanatoga CDP	8,378	7,734	87	8.33
Maytown CDP	3,824	2,604	12	46.85	Emigsville CDP	2,672	2,467	88	8.31
Seven Fields borough	2,887	1,986	13	45.37	Womelsdorf borough	2,810	2,599	89	8.12
Reiffton CDP	4,178	2,888	14	44.67	McGovern CDP	2,742	2,538	90	8.04
Lorane CDP	4,236	2,994	15	41.48	Holidaysburg borough	5,791	5,368	91	7.88
Wayne Heights CDP	2,545	1,805	16	41.00	Lake City borough	3,031	2,811	92	7.83
Pennsburg borough	3,843	2,732	17	40.67	Fox Run CDP	3,282	3,044	93	7.82
Lake Meade CDP	2,563	1,832	18	39.90	King of Prussia CDP	19,936	18,511	94	7.70
Freemansburg borough	2,636	1,897	19	38.96	Eagleville CDP (Montgomery County)	4,800	4,458	95	7.67
Lake Wynonah CDP	2,640	1,961	20	34.63	West Grove borough	2,854	2,652	96	7.62
Skippack CDP	3,758	2,889	21	30.08	Delmont borough	2,686	2,497	97	7.57
West Hazleton borough	4,594	3,542	22	29.70	Kenhorst borough	2,877	2,679	98	7.39
Quarryville borough	2,576	1,994	23	29.19	Greencastle borough	3,996	3,722	99	7.36
California borough	6,795	5,274	24	28.84	York city	43,718	40,862	100	6.99
Audubon CDP	8,433	6,549	25	28.77	Carnot-Moon CDP	11,372	10,637	101	6.91
Weigelstown CDP	12,875	10,117	26	27.26	Roaring Spring borough	2,585	2,418	102	6.91
New Freedom borough	4,464	3,512	27	27.11	West York borough	4,617	4,321	103	6.85
Hatfield borough	3,290	2,605	28	26.30	Lock Haven city	9,772	9,149	104	6.81
Dillsburg borough	2,563	2,063	29	24.24	Parquesburg borough	3,593	3,373	105	6.52
Arlington Heights CDP	6,333	5,132	30	23.40	Murrysville municipality	20,079	18,872	106	6.40
Wyomissing borough	10,461	8,587	31	21.82	Mansfield borough	3,625	3,411	107	6.27
Coatesville city	13,100	10,838	32	20.87	Pottsgrove CDP	3,469	3,266	108	6.22
Bloomsburg town	14,855	12,375	33	20.04	Duryea borough	4,917	4,634	109	6.11
Manor borough	3,239	2,717	34	19.21	Glenside CDP	8,384	7,914	110	5.94
Franklin Park borough	13,470	11,364	35	18.53	Milton borough	7,042	6,650	111	5.89
Slippery Rock borough	3,625	3,068	36	18.16	Penn Wynne CDP	5,697	5,382	112	5.85
Cornwall borough	4,112	3,486	37	17.96	New Holland borough	5,378	5,092	113	5.62
Carroll Valley borough	3,876	3,291	38	17.78	Harleysville CDP	9,286	8,795	114	5.58
Wormleysburg borough	3,070	2,607	39	17.76	Northampton borough	9,926	9,405	115	5.54
Oxford borough	5,077	4,315	40	17.66	Annville CDP	4,767	4,518	116	5.51
Manchester borough	2,763	2,350	41	17.57	Lancaster city	59,322	56,348	117	5.28
Eastlawn Gardens CDP	3,307	2,832	42	16.77	Hellertown borough	5,898	5,606	118	5.21
Boiling Springs CDP	3,225	2,769	43	16.47	Hanover borough	15,289	14,535	119	5.19
Denver borough	3,861	3,332	44	15.88	Bethlehem city	74,982	71,329	120	5.12
Spring House CDP	3,804	3,290	45	15.62	Millersville borough	8,168	7,774	121	5.07
Mount Pocono borough	3,170	2,742	46	15.61	Selinsgrove borough	5,654	5,383	122	5.03
Kennett Square borough	6,072	5,273	47	15.15	Montgomeryville CDP	12,624	12,031	123	4.93
Pleasant Hill CDP	2,643	2,301	48	14.86	Shanor-Northvue CDP	5,051	4,825	124	4.68
Mountville borough	2,802	2,444	49	14.65	Fullerton CDP	14,925	14,268	125	4.60
Lemoyne borough	4,553	3,995	50	13.97	Canonsburg borough	8,992	8,607	126	4.47
Gilbertsville CDP	4,832	4,242	51	13.91	Willow Street CDP	7,578	7,258	127	4.41
Exton CDP	4,842	4,267	52	13.48	Hamburg borough	4,289	4,114	128	4.25
Chambersburg borough	20,268	17,862	53	13.47	Shillington borough	5,273	5,059	129	4.23
Shrewsbury borough	3,823	3,378	54	13.17	Sharon Hill borough	5,697	5,468	130	4.19
Brittany Farms-The Highlands CDP	3,695	3,268	55	13.07	Bridgeport borough	4,554	4,371	131	4.19
West Wyomissing CDP	3,407	3,016	56	12.96	Lebanon city	25,477	24,461	132	4.15
McSherrystown borough	3,038	2,691	57	12.89	Palmer Heights CDP	3,762	3,612	133	4.15
Fayetteville CDP	3,128	2,774	58	12.76	Telford borough	4,872	4,680	134	4.10
Littlestown borough	4,434	3,947	59	12.34	Hummelstown borough	4,538	4,360	135	4.08
Archbald borough	6,984	6,220	60	12.28	Laureldale borough	3,911	3,759	136	4.04
New Hope borough	2,528	2,252	61	12.26	West Reading borough	4,212	4,049	137	4.03
Royersford borough	4,752	4,246	62	11.92	Boalsburg CDP	3,722	3,578	138	4.02
Hershey CDP	14,257	12,771	63	11.64	Downingtown borough	7,891	7,589	139	3.98
Rutherford CDP	4,303	3,859	64	11.51	Carlisle borough	18,682	17,970	140	3.96
Phoenixville borough	16,440	14,788	65	11.17	Colwyn borough	2,546	2,453	141	3.79
Schlusser CDP	5,265	4,750	66	10.84	Darby borough	10,687	10,299	142	3.77
Allentown city	118,032	106,632	67	10.69	Lititz borough	9,369	9,029	143	3.77
Shiloh CDP	11,218	10,192	68	10.07	Grove City borough	8,322	8,024	144	3.71
Collegeville borough	5,089	4,628	69	9.96	Red Lion borough	6,373	6,149	145	3.64
Waynesboro borough	10,568	9,614	70	9.92	Northwest Harborcreek CDP	8,949	8,658	146	3.36
Marysville borough	2,534	2,306	71	9.89	West Chester borough	18,461	17,861	147	3.36
Jefferson Hills borough	10,619	9,666	72	9.86	Homeacre-Lyndora CDP	6,906	6,685	148	3.31
Cambridge Springs borough	2,595	2,363	73	9.82	Camp Hill borough	7,888	7,636	149	3.30
Norristown borough	34,324	31,282	74	9.72	Conshohocken borough	7,833	7,589	150	3.22
Dallas borough	2,804	2,557	75	9.66	East Lansdowne borough	2,668	2,586	151	3.17
Woodbourne CDP	3,851	3,512	76	9.65	Palmerton borough	5,414	5,248	152	3.16

Table 11.

Rank of Places by Percent Change in Population: 2000 to 2010—Con.

[For information concerning historical counts and geographic change, see "User Notes." For information on confidentiality, nonsampling error, and definitions, see Appendixes]

Place [2,500 or More Population]	Population		Percent change		Place [2,500 or More Population]	Population		Percent change	
	2010	2000	Rank	Percent		2010	2000	Rank	Percent
Bentleyville borough	2,581	2,502	153	3.16	Dupont borough	2,711	2,719	229	-0.29
Palmira borough	7,320	7,096	154	3.16	Fountain Hill borough	4,597	4,614	230	-0.37
Olyphant borough	5,151	4,995	155	3.12	Scranton city	76,089	76,415	231	-0.43
Folsom CDP	8,323	8,072	156	3.11	Croydon CDP	9,950	9,993	232	-0.43
Stowe CDP	3,695	3,585	157	3.07	Hatboro borough	7,360	7,393	233	-0.45
Oreland CDP	5,678	5,509	158	3.07	Jim Thorpe borough	4,781	4,804	234	-0.48
Lewisburg borough	5,792	5,620	159	3.06	East Stroudsburg borough	9,840	9,888	235	-0.49
Paxtonia CDP	5,412	5,254	160	3.01	South Williamsport borough	6,379	6,412	236	-0.51
Mount Penn borough	3,106	3,016	161	2.98	Pen Argyl borough	3,595	3,615	237	-0.55
Boyerstown borough	4,055	3,940	162	2.92	Jessup borough	4,676	4,703	238	-0.57
Chalfont borough	4,009	3,900	163	2.79	Lehightown borough	5,500	5,537	239	-0.67
Wilson borough	7,896	7,682	164	2.79	Mechanicsburg borough	8,981	9,042	240	-0.67
Paoli CDP	5,575	5,425	165	2.76	Sugarcreek borough	5,294	5,331	241	-0.69
Mohnton borough	3,043	2,963	166	2.70	Chesterbrook CDP	4,589	4,625	242	-0.78
Valley View CDP (York County)	2,817	2,743	167	2.70	Bangor borough	5,273	5,319	243	-0.86
Moosic borough	5,719	5,575	168	2.58	Fox Chapel borough	5,388	5,436	244	-0.88
Huntingdon borough	7,093	6,918	169	2.53	Emmaus borough	11,211	11,313	245	-0.90
Northumberland borough	3,804	3,714	170	2.42	Tyrone borough	5,477	5,528	246	-0.92
Plymouth Meeting CDP	6,177	6,034	171	2.37	Dallastown borough	4,049	4,087	247	-0.93
Pottstown borough	22,377	21,859	172	2.37	Tamaqua borough	7,107	7,174	248	-0.93
Kulpsville CDP	8,194	8,005	173	2.36	Hokendauqua CDP	3,378	3,411	249	-0.97
Meridian CDP	3,881	3,794	174	2.29	New Cumberland borough	7,277	7,349	250	-0.98
Steelton borough	5,990	5,858	175	2.25	Kutztown borough	5,012	5,067	251	-1.09
Easton city	26,800	26,263	176	2.04	Baldwin borough	19,767	19,999	252	-1.16
Summit Hill borough	3,034	2,974	177	2.02	Penbrook borough	3,008	3,044	253	-1.18
Chester Heights borough	2,531	2,481	178	2.02	Linglestown CDP	6,334	6,414	254	-1.25
Throop borough	4,088	4,008	179	2.00	Jenkintown borough	4,422	4,478	255	-1.25
Birdsboro borough	5,163	5,064	180	1.95	Ardmore CDP	12,455	12,616	256	-1.28
Doylestown borough	8,380	8,227	181	1.86	Rockledge borough	2,543	2,577	257	-1.32
Nesquehoning borough	3,349	3,288	182	1.86	Athens borough	3,367	3,415	258	-1.41
Fernway CDP	12,414	12,188	183	1.85	Mifflinburg borough	3,540	3,594	259	-1.50
Reynoldsville borough	2,759	2,710	184	1.81	Pleasant Hills borough	8,268	8,397	260	-1.54
Gettysburg borough	7,620	7,490	185	1.74	Norwood borough	5,890	5,985	261	-1.59
Parkville CDP	6,706	6,593	186	1.71	Warminster Heights CDP	4,124	4,191	262	-1.60
Fleetwood borough	4,085	4,018	187	1.67	Lawrence Park CDP	3,982	4,048	263	-1.63
Manheim borough	4,858	4,784	188	1.55	Souderton borough	6,618	6,730	264	-1.66
Collingdale borough	8,786	8,664	189	1.41	McMurray CDP	4,647	4,726	265	-1.67
Ephrata borough	13,394	13,213	190	1.37	Shippensburg borough	5,492	5,586	266	-1.68
Grantley CDP	3,628	3,580	191	1.34	Morton borough	2,669	2,715	267	-1.69
East Petersburg borough	4,506	4,450	192	1.26	Richboro CDP	6,563	6,678	268	-1.72
North Catasauqua borough	2,849	2,814	193	1.24	Lionville CDP	6,189	6,298	269	-1.73
Lansdale borough	16,269	16,071	194	1.23	Levittown CDP	52,983	53,966	270	-1.82
Progress CDP	9,765	9,647	195	1.22	Wyndmoor CDP	5,498	5,601	271	-1.84
Fairless Hills CDP	8,466	8,365	196	1.21	Swoyersville borough	5,062	5,157	272	-1.84
Harrisburg city	49,528	48,950	197	1.18	Erie city	101,786	103,717	273	-1.86
Narberth borough	4,282	4,233	198	1.16	Clifton Heights borough	6,652	6,779	274	-1.87
Macungie borough	3,074	3,039	199	1.15	Sharpville borough	4,415	4,500	275	-1.89
Lower Allen CDP	6,694	6,619	200	1.13	Girard borough	3,104	3,164	276	-1.90
Amity Gardens CDP	3,402	3,370	201	0.95	Trafford borough	3,174	3,236	277	-1.92
Rothsville CDP	3,044	3,017	202	0.89	Sewickley borough	3,827	3,902	278	-1.92
New Britain borough	3,152	3,125	203	0.86	Wellsboro borough	3,263	3,328	279	-1.95
Columbia borough	10,400	10,311	204	0.86	Bristol borough	9,726	9,923	280	-1.99
Middletown CDP	7,441	7,378	205	0.85	Malvern borough	2,998	3,059	281	-1.99
Plum borough	27,126	26,940	206	0.69	Schuylkill Haven borough	5,437	5,548	282	-2.00
Lawnton CDP	3,813	3,787	207	0.69	Thompsonville CDP	3,520	3,592	283	-2.00
Bath borough	2,693	2,678	208	0.56	Kulpsville CDP	2,924	2,985	284	-2.04
Philadelphia city	1,526,006	1,517,550	209	0.56	Prospect Park borough	6,454	6,594	285	-2.12
Spring City borough	3,323	3,305	210	0.54	Meadville city	13,388	13,685	286	-2.17
Quakertown borough	8,979	8,931	211	0.54	Dickson City borough	6,070	6,205	287	-2.18
Wolfdale CDP	2,888	2,873	212	0.52	Belmont CDP	2,784	2,846	288	-2.18
Horsham CDP	14,842	14,779	213	0.43	Catasauqua borough	6,436	6,588	289	-2.31
Hermitage city	16,220	16,157	214	0.39	Broomall CDP	10,789	11,046	290	-2.33
Swarthmore borough	6,194	6,170	215	0.39	Ashley borough	2,790	2,866	291	-2.65
Loyalhanna CDP	3,428	3,415	216	0.38	Ridley Park borough	7,002	7,196	292	-2.70
Strasburg borough	2,809	2,800	217	0.32	Jersey Shore borough	4,361	4,482	293	-2.70
Dunmore borough	14,057	14,018	218	0.28	Yeadon borough	11,443	11,762	294	-2.71
Brookhaven borough	8,006	7,985	219	0.26	Linwood CDP	3,281	3,374	295	-2.76
East York CDP	8,777	8,782	220	-0.06	Berwick borough	10,477	10,774	296	-2.76
Wyncote CDP	3,044	3,046	221	-0.07	Castle Shannon borough	8,316	8,556	297	-2.81
Ambler borough	6,417	6,426	222	-0.14	Flourtown CDP	4,538	4,669	298	-2.81
Waynesburg borough	4,176	4,184	223	-0.19	Elizabethtown borough	11,545	11,887	299	-2.88
Clarks Summit borough	5,116	5,126	224	-0.20	Freeland borough	3,531	3,643	300	-3.07
Millersburg borough	2,557	2,562	225	-0.20	Willow Grove CDP	15,726	16,234	301	-3.13
Orwigsburg borough	3,099	3,106	226	-0.23	Bellefonte borough	6,187	6,395	302	-3.25
Colonial Park CDP	13,229	13,259	227	-0.23	Wind Gap borough	2,720	2,812	303	-3.27
Spry CDP	4,891	4,903	228	-0.24	Taylor borough	6,263	6,475	304	-3.27

Table 11.

Rank of Places by Percent Change in Population: 2000 to 2010—Con.

[For information concerning historical counts and geographic change, see "User Notes." For information on confidentiality, nonsampling error, and definitions, see Appendixes]

Place [2,500 or More Population]	Population		Percent change		Place [2,500 or More Population]	Population		Percent change	
	2010	2000	Rank	Percent		2010	2000	Rank	Percent
Monroeville municipality	28,386	29,349	305	-3.28	Windber borough	4,138	4,395	380	-5.85
Stroudsburg borough	5,567	5,756	306	-3.28	Ohioville borough	3,533	3,759	381	-6.01
Weatherly borough	2,525	2,612	307	-3.33	Green Tree borough	4,432	4,719	382	-6.08
Corry city	6,605	6,834	308	-3.35	Gastonville CDP	2,818	3,002	383	-6.13
Harveys Lake borough	2,791	2,888	309	-3.36	Indiana borough	13,975	14,895	384	-6.18
Edwardsville borough	4,816	4,984	310	-3.37	Westmont borough	5,181	5,523	385	-6.19
North Wales borough	3,229	3,342	311	-3.38	Clearfield borough	6,215	6,631	386	-6.27
Montoursville borough	4,615	4,777	312	-3.39	Greensburg city	14,892	15,889	387	-6.27
Minersville borough	4,397	4,552	313	-3.41	South Park Township CDP	13,416	14,340	388	-6.44
Valley Green CDP	3,429	3,550	314	-3.41	Altoona city	46,320	49,523	389	-6.47
Myerstown borough	3,062	3,171	315	-3.44	Garden View CDP	2,503	2,679	390	-6.57
Whitehall borough	13,944	14,444	316	-3.46	Blakely borough	6,564	7,027	391	-6.59
Towanda borough	2,919	3,024	317	-3.47	Sunbury city	9,905	10,610	392	-6.64
Perkasie borough	8,511	8,828	318	-3.59	Avoca borough	2,661	2,851	393	-6.66
Bridgeville borough	5,148	5,341	319	-3.61	North East borough	4,294	4,601	394	-6.67
Luzerne borough	2,845	2,952	320	-3.62	Lower Burrell city	11,761	12,608	395	-6.72
Middletown borough	8,901	9,242	321	-3.69	White Oak borough	7,862	8,437	396	-6.82
Bethel Park municipality	32,313	33,556	322	-3.70	Lansford borough	3,941	4,230	397	-6.83
Media borough	5,327	5,533	323	-3.72	Newtown Grant CDP	3,620	3,887	398	-6.87
Aldan borough	4,152	4,313	324	-3.73	Sellersville borough	4,249	4,564	399	-6.90
Centerville borough (Washington County)	3,263	3,390	325	-3.75	Swissvale borough	8,983	9,653	400	-6.94
Marietta borough	2,588	2,689	326	-3.76	West View borough	6,771	7,277	401	-6.95
Wilkes-Barre city	41,498	43,123	327	-3.77	Munhall borough	11,406	12,264	402	-7.00
West Wyoming borough	2,725	2,833	328	-3.81	Portage borough	2,638	2,837	403	-7.01
Lansdowne borough	10,620	11,044	329	-3.84	Milvale borough	3,744	4,028	404	-7.05
Sayre borough	5,587	5,813	330	-3.89	Somerset borough	6,277	6,762	405	-7.17
Reamstown CDP	3,361	3,498	331	-3.92	Greenville borough	5,919	6,380	406	-7.23
Coudersport borough	2,546	2,650	332	-3.92	Brookville borough	3,924	4,230	407	-7.23
West Pittston borough	4,868	5,072	333	-4.02	Latrobe city	8,338	8,994	408	-7.29
Danville borough	4,699	4,897	334	-4.04	Lewistown borough	8,338	8,998	409	-7.33
DuBois city	7,794	8,123	335	-4.05	Edinboro borough	6,438	6,950	410	-7.37
Curwensville borough	2,542	2,650	336	-4.08	Coraopolis borough	5,677	6,131	411	-7.40
Upper St. Clair CDP	19,229	20,053	337	-4.11	Meadowood CDP	2,693	2,912	412	-7.52
Sharpsburg borough	3,446	3,594	338	-4.12	Zelenople borough	3,812	4,123	413	-7.54
Union City borough	3,320	3,463	339	-4.13	Churchville CDP	4,128	4,469	414	-7.63
Economy borough	8,970	9,363	340	-4.20	Wesleyville borough	3,341	3,617	415	-7.63
Akron borough	3,876	4,046	341	-4.20	Dormont borough	8,593	9,305	416	-7.65
Maple Glen CDP	6,742	7,042	342	-4.26	St. Clair borough	3,004	3,254	417	-7.68
Williamsport city	29,381	30,706	343	-4.32	Youngwood borough	3,050	3,304	418	-7.69
Glenolden borough	7,153	7,476	344	-4.32	Mount Carmel borough	5,893	6,390	419	-7.78
Thorndale CDP	3,407	3,561	345	-4.32	Chester city	33,972	36,854	420	-7.82
Bradford city	8,770	9,175	346	-4.41	McKees Rocks borough	6,104	6,622	421	-7.82
Liberty borough (Allegheny County)	2,551	2,670	347	-4.46	Brentwood borough	9,643	10,466	422	-7.86
Masontown borough	3,450	3,611	348	-4.46	Pottsville city	14,324	15,549	423	-7.88
Nanticoke city	10,465	10,955	349	-4.47	Shamokin city	7,374	8,009	424	-7.93
Drexel Hill CDP	28,043	29,364	350	-4.50	Forty Fort borough	4,214	4,579	425	-7.97
Pittston city	7,739	8,104	351	-4.50	Brackenridge borough	3,260	3,543	426	-7.99
Village Shires CDP	3,949	4,137	352	-4.54	Honesdale borough	4,480	4,874	427	-8.08
Slatington borough	4,232	4,434	353	-4.56	Scottdale borough	4,384	4,772	428	-8.13
Larksville borough	4,480	4,694	354	-4.56	Oil City city	10,557	11,504	429	-8.23
Belleve borough	8,370	8,770	355	-4.56	Plymouth borough	5,951	6,507	430	-8.54
Forest Hills borough	6,518	6,831	356	-4.58	Pittsburgh city	305,704	334,563	431	-8.63
Vandergrift borough	5,205	5,455	357	-4.58	Northern Cambria borough	3,835	4,199	432	-8.67
Wyoming borough	3,073	3,221	358	-4.59	Monaca borough	5,737	6,286	433	-8.73
Nazareth borough	5,746	6,023	359	-4.60	Oakmont borough	6,303	6,911	434	-8.80
Kingston borough	13,182	13,855	360	-4.86	Ellwood City borough	7,921	8,688	435	-8.83
East Greenville borough	2,951	3,103	361	-4.90	Titusville city	5,601	6,146	436	-8.87
Punxsutawney borough	5,962	6,271	362	-4.93	Rochester borough	3,657	4,014	437	-8.89
Carnegie borough	7,972	8,389	363	-4.97	Arnold city	5,157	5,667	438	-9.00
Exeter borough	5,652	5,955	364	-5.09	Irwin borough	3,973	4,366	439	-9.00
Beaver borough	4,531	4,775	365	-5.11	Butler city	13,757	15,121	440	-9.02
Blue Bell CDP	6,067	6,395	366	-5.13	Franklin city	6,545	7,212	441	-9.25
Trooper CDP	5,744	6,061	367	-5.23	Ambridge borough	7,050	7,769	442	-9.25
Boothwyn CDP	4,933	5,206	368	-5.24	Tarentum borough	4,530	4,993	443	-9.27
Folcroft borough	6,606	6,978	369	-5.33	New Brighton borough	6,025	6,641	444	-9.28
Warren city	9,710	10,259	370	-5.35	Carbondale city	8,891	9,804	445	-9.31
Aspinwall borough	2,801	2,960	371	-5.37	Phillipsburg borough	2,770	3,056	446	-9.36
Blairsville borough	3,412	3,607	372	-5.41	Jeanette city	9,654	10,654	447	-9.39
Woodlyn CDP	9,485	10,036	373	-5.49	Beaver Falls city	8,987	9,920	448	-9.41
Old Forge borough	8,313	8,798	374	-5.51	Bedford borough	2,841	3,141	449	-9.55
Village Green-Green Ridge CDP	7,822	8,279	375	-5.52	West Mifflin borough	20,313	22,464	450	-9.58
Baden borough	4,135	4,377	376	-5.53	Kane borough	3,730	4,126	451	-9.60
Coplay borough	3,192	3,387	377	-5.76	Monongahela city	4,300	4,761	452	-9.68
Mount Pleasant borough	4,454	4,728	378	-5.80	Leith-Hatfield CDP	2,546	2,820	453	-9.72
Edgewood borough	3,118	3,311	379	-5.83	Shenandoah borough	5,071	5,624	454	-9.83
					St. Marys city	13,070	14,502	455	-9.87

Table 11.

Rank of Places by Percent Change in Population: 2000 to 2010—Con.

[For information concerning historical counts and geographic change, see "User Notes." For information on confidentiality, nonsampling error, and definitions, see Appendixes]

Place [2,500 or More Population]	Population		Percent change		Place [2,500 or More Population]	Population		Percent change	
	2010	2000	Rank	Percent		2010	2000	Rank	Percent
Derry borough	2,688	2,991	456	-10.13	McKeesport city	19,731	24,040	497	-17.92
Port Vue borough	3,798	4,228	457	-10.17	Aliquippa city	9,438	11,734	498	-19.57
Glassport borough	4,483	4,993	458	-10.21	Clairton city	6,796	8,491	499	-19.96
Ingram borough	3,330	3,712	459	-10.29	Duquesne city	5,565	7,332	500	-24.10
Mahanoy City borough	4,162	4,647	460	-10.44	North Braddock borough	4,857	6,410	501	-24.23
Nanty-Glo borough	2,734	3,054	461	-10.48	Mountain Top CDP	10,982	15,269	502	-28.08
Washington city	13,663	15,268	462	-10.51	Allison Park CDP	21,552	(X)	(X)	(X)
Pitcairn borough	3,294	3,689	463	-10.71	Berwyn CDP	3,631	(X)	(X)	(X)
Elim CDP	3,727	4,175	464	-10.73	Blandon CDP	7,152	(X)	(X)	(X)
New Kensington city	13,116	14,701	465	-10.78	Breinigsville CDP	4,138	(X)	(X)	(X)
Bryn Mawr CDP	3,779	4,242	466	-10.91	Brownstown CDP	2,816	(X)	(X)	(X)
Monessen city	7,720	8,669	467	-10.95	Dorneyville CDP	4,406	(X)	(X)	(X)
Springdale borough	3,405	3,828	468	-11.05	Emerald Lakes CDP	2,886	(X)	(X)	(X)
Avalon borough	4,705	5,294	469	-11.13	Feasterville CDP	3,074	(X)	(X)	(X)
Ridgway borough	4,078	4,591	470	-11.17	Gibsonia CDP	2,733	(X)	(X)	(X)
Crafton borough	5,951	6,706	471	-11.26	Glenshaw CDP	8,981	(X)	(X)	(X)
Homestead borough	3,165	3,569	472	-11.32	Hemlock Farms CDP	3,271	(X)	(X)	(X)
New Castle city	23,273	26,309	473	-11.54	Hyde Park CDP	2,528	(X)	(X)	(X)
Turtle Creek borough	5,349	6,076	474	-11.97	Imperial CDP	2,541	(X)	(X)	(X)
Etna borough	3,451	3,924	475	-12.05	Indian Mountain Lake CDP	4,372	(X)	(X)	(X)
Johnstown city	20,978	23,906	476	-12.25	Jacksonwald CDP	3,393	(X)	(X)	(X)
Frackville borough	3,805	4,361	477	-12.75	Kenmar CDP	4,124	(X)	(X)	(X)
Morrisville borough	8,728	10,023	478	-12.92	Kutztown University CDP	2,918	(X)	(X)	(X)
Ford City borough	2,991	3,451	479	-13.33	Level Green CDP	4,020	(X)	(X)	(X)
Oliver CDP	2,535	2,925	480	-13.33	Marienville CDP	3,137	(X)	(X)	(X)
Sharon city	14,038	16,328	481	-14.02	Muse CDP	2,504	(X)	(X)	(X)
Ashland borough	2,817	3,283	482	-14.19	Penn Estates CDP	4,493	(X)	(X)	(X)
Mount Oliver borough	3,403	3,970	483	-14.28	Pennside CDP	4,215	(X)	(X)	(X)
Treasure Lake CDP	3,861	4,507	484	-14.33	Pine Ridge CDP	2,707	(X)	(X)	(X)
West Newton borough	2,633	3,083	485	-14.60	Plains CDP	4,335	(X)	(X)	(X)
Clarion borough	5,276	6,185	486	-14.70	Plumsteadville CDP	2,637	(X)	(X)	(X)
Lima CDP	2,735	3,225	487	-15.19	Pocono Woodland Lakes CDP	3,209	(X)	(X)	(X)
Charleroi borough	4,120	4,871	488	-15.42	Riverview Park CDP	3,380	(X)	(X)	(X)
Donora borough	4,781	5,653	489	-15.43	Salunga CDP	2,695	(X)	(X)	(X)
Farrell city	5,111	6,050	490	-15.52	Saw Creek CDP	4,016	(X)	(X)	(X)
Kittanning borough	4,044	4,787	491	-15.52	Shippensburg University CDP	2,625	(X)	(X)	(X)
Churchill borough	3,011	3,566	492	-15.56	Sierra View CDP	4,813	(X)	(X)	(X)
Midland borough	2,635	3,137	493	-16.00	State Line CDP	2,709	(X)	(X)	(X)
Connellsville city	7,637	9,146	494	-16.50	The Hideout CDP	3,013	(X)	(X)	(X)
Uniontown city	10,372	12,422	495	-16.50	Trevoze CDP	3,550	(X)	(X)	(X)
Wilksburg borough	15,930	19,196	496	-17.01	Wescosville CDP	5,872	(X)	(X)	(X)

Table 11a.

Rank of Minor Civil Divisions by Percent Change in Population: 2000 to 2010

[For information concerning historical counts and geographic change, see "User Notes." For information on confidentiality, nonsampling error, and definitions, see Appendixes]

Minor Civil Division [2,500 or More Population]	Population		Percent change		Minor Civil Division [2,500 or More Population]	Population		Percent change	
	2010	2000	Rank	Percent		2010	2000	Rank	Percent
Jenks township, Forest County	3,629	1,261	1	187.79	South Heidelberg township, Berks County . .	7,271	5,491	69	32.42
Canaan township, Wayne County	3,963	1,916	2	106.84	Upper Hanover township, Montgomery County	6,464	4,885	70	32.32
Penn township, Chester County	5,364	2,812	3	90.75	Maxatawny township, Berks County	7,906	5,982	71	32.16
Penn Forest township, Carbon County	9,581	5,439	4	76.15	New Garden township, Chester County	11,984	9,083	72	31.94
Forks township, Northampton County	14,721	8,419	5	74.85	Williams township, Northampton County	5,884	4,470	73	31.63
Hallam borough, York County	2,673	1,532	6	74.48	Richland township, Bucks County	13,052	9,920	74	31.57
Caernarvon township, Berks County	4,006	2,312	7	73.27	South Hanover township, Dauphin County . .	6,248	4,793	75	30.36
Adams township, Butler County	11,652	6,774	8	72.01	Southampton township, Franklin County	7,987	6,138	76	30.12
East Caln township, Chester County	4,838	2,857	9	69.34	Smithfield township, Monroe County	7,357	5,672	77	29.71
Upper Uwchlan township, Chester County . .	11,227	6,850	10	63.90					
					West Hazleton borough, Luzerne County . . .	4,594	3,542	78	29.70
Allen township, Northampton County	4,269	2,630	11	62.32	Upper Pottsgrove township, Montgomery County	5,315	4,102	79	29.57
Lower Macungie township, Lehigh County . .	30,633	19,220	12	59.38	Paupack township, Wayne County	3,828	2,959	80	29.37
West Manheim township, York County	7,744	4,865	13	59.18	Quarryville borough, Lancaster County	2,576	1,994	81	29.19
East Nottingham township, Chester County	8,650	5,516	14	56.82	Silver Spring township, Cumberland County	13,657	10,592	82	28.94
Ohio township, Allegheny County	4,757	3,086	15	54.15	Perkiomen township, Montgomery County . .	9,139	7,093	83	28.85
Concord township, Delaware County	17,231	11,239	16	53.31	California borough, Washington County	6,795	5,274	84	28.84
Decatur township, Clearfield County	4,548	2,974	17	52.93	Towamensing township, Carbon County	4,477	3,475	85	28.83
Sinking Spring borough, Berks County	4,008	2,639	18	51.88					
Pine township, Allegheny County	11,497	7,683	19	49.64	Jackson township, Lebanon County	8,163	6,338	86	28.79
					Butler township, Luzerne County	9,221	7,166	87	28.68
New Hanover township, Montgomery County	10,939	7,369	20	48.45	South Londonderry township, Lebanon County	6,991	5,458	88	28.09
Seven Fields borough, Butler County	2,887	1,986	21	45.37	West Caln township, Chester County	9,014	7,054	89	27.79
East Coventry township, Chester County . . .	6,636	4,566	22	45.34	Luzerne township, Fayette County	5,965	4,683	90	27.38
East Fallowfield township, Chester County . .	7,449	5,157	23	44.44	New Freedom borough, York County	4,464	3,512	91	27.11
Upper Macungie township, Lehigh County . . .	20,063	13,895	24	44.39	West Donegal township, Lancaster County . .	8,260	6,539	92	26.32
West Vincent township, Chester County . . .	4,567	3,170	25	44.07	Hatfield borough, Montgomery County	3,290	2,605	93	26.30
West Hanover township, Dauphin County . . .	9,343	6,505	26	43.63	Findley township, Mercer County	2,910	2,305	94	26.25
East Donegal township, Lancaster County . . .	7,755	5,405	27	43.48					
East Manchester township, York County	7,264	5,078	28	43.05	Carroll township, York County	5,939	4,715	95	25.96
					Ferguson township, Centre County	17,690	14,063	96	25.79
Manchester township, York County	18,161	12,700	29	43.00	Clarion township, Clarion County	4,116	3,273	97	25.76
Conewago township, York County	7,510	5,278	30	42.29	Greene township, Pike County	3,956	3,149	98	25.63
London Grove township, Chester County . . .	7,475	5,265	31	41.98	Worcester township, Montgomery County . . .	9,750	7,789	99	25.18
Amity township, Berks County	12,583	8,867	32	41.91	Spring township, Berks County	27,119	21,805	100	24.37
Lehman township, Pike County	10,663	7,515	33	41.89	Mount Joy township, Lancaster County	9,873	7,944	101	24.28
Upper Nazareth township, Northampton County	6,231	4,426	34	40.78	Dillsburg borough, York County	2,563	2,063	102	24.24
Pennsburg borough, Montgomery County . . .	3,843	2,732	35	40.67	Hilltown township, Bucks County	15,029	12,102	103	24.19
Charlestown township, Chester County	5,671	4,051	36	39.99	East Vincent township, Chester County	6,821	5,493	104	24.18
Maidencreek township, Berks County	9,126	6,553	37	39.26					
					West Rockhill township, Bucks County	5,256	4,233	105	24.17
Middle Smithfield township, Monroe County	15,997	11,495	38	39.16	Conewago township, Adams County	7,085	5,709	106	24.10
Tobyhanna township, Monroe County	8,554	6,152	39	39.04	Upper Saucon township, Lehigh County	14,808	11,939	107	24.03
Freemansburg borough, Northampton County	2,636	1,897	40	38.96	Hamilton township, Adams County	2,530	2,044	108	23.78
Thornbury township, Delaware County	8,028	5,787	41	38.72	Montgomery township, Franklin County	6,116	4,949	109	23.58
Sadsbury township, Chester County	3,570	2,582	42	38.26	Washington township, Northampton County	5,122	4,152	110	23.36
Skippack township, Montgomery County	13,715	9,920	43	38.26	Monaghan township, York County	2,630	2,132	111	23.36
Upper Providence township, Montgomery County	21,219	15,398	44	37.80	Palmer township, Northampton County	20,691	16,809	112	23.09
					Jackson township, York County	7,494	6,095	113	22.95
Stroud township, Monroe County	19,213	13,978	45	37.45					
South Coventry township, Chester County . . .	2,604	1,895	46	37.41	New London township, Chester County	5,631	4,583	114	22.87
Bethel township, Delaware County	8,791	6,421	47	36.91	Schuylkill township, Chester County	8,516	6,960	115	22.36
Bedminster township, Bucks County	6,574	4,804	48	36.84	Spring township, Centre County	7,470	6,117	116	22.12
Pocopson township, Chester County	4,582	3,350	49	36.78	Buckingham township, Bucks County	20,075	16,442	117	22.10
Windsor township, York County	17,504	12,807	50	36.68	Kelly township, Union County	5,491	4,502	118	21.97
Tunkhannock township, Monroe County	6,789	4,983	51	36.24	Clay township, Lancaster County	6,308	5,173	119	21.94
Greene township, Franklin County	16,700	12,284	52	35.95	Wyomissing borough, Berks County	10,461	8,587	120	21.82
Dingman township, Pike County	11,926	8,788	53	35.71	Honey Brook township, Chester County	7,647	6,278	121	21.81
Rice township, Luzerne County	3,335	2,460	54	35.57	Rapho township, Lancaster County	10,442	8,578	122	21.73
					Washington township, Franklin County	14,009	11,559	123	21.20
Coolbaugh township, Monroe County	20,564	15,205	55	35.24	East Lampeter township, Lancaster County	16,424	13,556	124	21.16
Price township, Monroe County	3,573	2,649	56	34.88	Coatesville city, Chester County	13,100	10,838	125	20.87
Collier township, Allegheny County	7,080	5,265	57	34.47	Lake township, Wayne County	5,269	4,361	126	20.82
Walker township, Centre County	4,433	3,299	58	34.37	Peters township, Washington County	21,213	17,566	127	20.76
Patton township, Centre County	15,311	11,420	59	34.07	Exeter township, Berks County	25,550	21,161	128	20.74
Limerick township, Montgomery County	18,074	13,534	60	33.55	Hamilton township, Franklin County	10,788	8,949	129	20.55
North Strabane township, Washington County	13,408	10,057	61	33.32	Warwick township, Bucks County	14,437	11,977	130	20.54
Millcreek township, Lebanon County	3,892	2,921	62	33.24	Shippensburg township, Cumberland County	5,429	4,504	131	20.54
Warrington township, Bucks County	23,418	17,580	63	33.21					
					Polk township, Monroe County	7,874	6,533	132	20.53
Blooming Grove township, Pike County	4,819	3,621	64	33.08	Lower Oxford township, Chester County	5,200	4,319	133	20.40
Lower Heidelberg township, Berks County . . .	5,513	4,150	65	32.84	Nottingham township, Washington County . . .	3,036	2,522	134	20.38
Southampton township, Cumberland County	6,359	4,787	66	32.84	Muhlenberg township, Berks County	19,628	16,305	135	20.38
Valley township, Chester County	6,794	5,116	67	32.80	Richland township, Allegheny County	11,100	9,231	136	20.25
Springfield township, York County	5,152	3,889	68	32.48	Lackawaxen township, Pike County	4,994	4,154	137	20.22

Table 11a.

Rank of Minor Civil Divisions by Percent Change in Population: 2000 to 2010—Con.

[For information concerning historical counts and geographic change, see "User Notes." For information on confidentiality, nonsampling error, and definitions, see Appendixes]

Minor Civil Division [2,500 or More Population]	Population		Percent change		Minor Civil Division [2,500 or More Population]	Population		Percent change	
	2010	2000	Rank	Percent		2010	2000	Rank	Percent
Penn township, Lancaster County	8,789	7,312	138	20.20	Chadds Ford township, Delaware County	3,640	3,170	201	14.83
Bloomsburg town, Columbia County	14,855	12,375	139	20.04	Ralpho township, Northumberland County	4,321	3,764	202	14.80
Clinton township, Lycoming County	3,708	3,090	140	20.00	North Manheim township, Schuylkill County	3,770	3,287	203	14.69
Union township, Lebanon County	3,099	2,590	141	19.65	Mountville borough, Lancaster County	2,802	2,444	204	14.65
Summit township, Erie County	6,603	5,529	142	19.42	Pine township, Mercer County	5,150	4,493	205	14.62
Paradise township, Monroe County	3,186	2,671	143	19.28	South Manheim township, Schuylkill County	2,507	2,191	206	14.42
Manor borough, Westmoreland County	3,239	2,717	144	19.21	Penn township, Snyder County	4,324	3,781	207	14.36
North Londonderry township, Lebanon County	8,068	6,771	145	19.16	Franklin township, Butler County	2,620	2,292	208	14.31
Antrim township, Franklin County	14,893	12,504	146	19.11	Connoquenessing township, Butler County	4,170	3,653	209	14.15
Germany township, Adams County	2,700	2,269	147	19.00	Drumore township, Lancaster County	2,560	2,243	210	14.13
Chestnuthill township, Monroe County	17,156	14,418	148	18.99	Allegheny township, Cambria County	2,851	2,498	211	14.13
Cranberry township, Butler County	28,098	23,625	149	18.93	East Whiteland township, Chester County	10,650	9,333	212	14.11
Manor township, Lancaster County	19,612	16,498	150	18.88	Crescent township, Allegheny County	2,640	2,314	213	14.09
Weisenberg township, Lehigh County	4,923	4,144	151	18.80	Upper Makefield township, Bucks County	8,190	7,180	214	14.07
Benner township, Centre County	6,188	5,217	152	18.61	Lemoyne borough, Cumberland County	4,553	3,995	215	13.97
Franklin Park borough, Allegheny County	13,470	11,364	153	18.53	North Fayette township, Allegheny County	13,934	12,254	216	13.71
Menallen township, Adams County	3,515	2,974	154	18.19	East Earl township, Lancaster County	6,507	5,723	217	13.70
Slippery Rock borough, Butler County	3,625	3,068	155	18.16	Fawn township, York County	3,099	2,727	218	13.64
North Cornwall township, Lebanon County	7,553	6,403	156	17.96	Hanover township, Northampton County	10,866	9,563	219	13.63
Cornwall borough, Lebanon County	4,112	3,486	157	17.96	Lower Providence township, Montgomery County	25,436	22,390	220	13.60
Berlin township, Wayne County	2,578	2,188	158	17.82	Earl township, Lancaster County	7,024	6,183	221	13.60
Carroll Valley borough, Adams County	3,876	3,291	159	17.78	Washington township, Berks County	3,810	3,354	222	13.60
Wormleysburg borough, Cumberland County	3,070	2,607	160	17.76	Mount Joy township, Adams County	3,670	3,232	223	13.55
Upper Allen township, Cumberland County	18,059	15,338	161	17.74	Saville township, Perry County	2,502	2,204	224	13.52
Oxford borough, Chester County	5,077	4,315	162	17.66	Chambersburg borough, Franklin County	20,268	17,862	225	13.47
Jackson township, Monroe County	7,033	5,979	163	17.63	West Bradford township, Chester County	12,223	10,775	226	13.44
York township, York County	27,793	23,637	164	17.58	Franconia township, Montgomery County	13,064	11,523	227	13.37
Manchester borough, York County	2,763	2,350	165	17.57	South Middleton township, Cumberland County	14,663	12,939	228	13.32
South Fayette township, Allegheny County	14,416	12,271	166	17.48	West Pikeland township, Chester County	5,027	3,551	229	13.32
Burrell township, Indiana County	4,393	3,746	167	17.27	Reading township, Adams County	5,780	5,106	230	13.20
Kennett township, Chester County	7,565	6,451	168	17.27	Shrewsbury borough, York County	3,823	3,378	231	13.17
Bushkill township, Northampton County	8,178	6,982	169	17.13	Manheim township, Lancaster County	38,133	33,697	232	13.16
Ephrata township, Lancaster County	9,400	8,026	170	17.12	Halfmoon township, Centre County	2,667	2,357	233	13.15
East Penn township, Carbon County	2,881	2,461	171	17.07	Oxford township, Adams County	5,517	4,876	234	13.15
Delaware township, Pike County	7,396	6,319	172	17.04	Fairview township, Luzerne County	4,520	3,995	235	13.14
South Strabane township, Washington County	9,346	7,987	173	17.02	Franklin township, Chester County	4,352	3,850	236	13.04
Spring Brook township, Lackawanna County	2,768	2,367	174	16.94	McSherrystown borough, Adams County	3,038	2,691	237	12.89
Little Britain township, Lancaster County	4,106	3,514	175	16.85	South Lebanon township, Lebanon County	9,463	8,383	238	12.88
Dover township, York County	21,078	18,074	176	16.62	White township, Indiana County	15,821	14,034	239	12.73
Salem township, Wayne County	4,271	3,664	177	16.57	Thornbury township, Chester County	3,017	2,678	240	12.66
Fairview township, York County	16,668	14,321	178	16.39	Montgomery township, Montgomery County	24,790	22,025	241	12.55
West Earl township, Lancaster County	7,868	6,766	179	16.29	North Codorus township, York County	8,905	7,915	242	12.51
Mount Carmel township, Northumberland County	3,139	2,701	180	16.22	Woodward township, Clearfield County	3,992	3,550	243	12.45
Hampden township, Cumberland County	28,044	24,135	181	16.20	Milford township, Bucks County	9,902	8,810	244	12.40
North Woodbury township, Blair County	2,644	2,276	182	16.17	Littlestown borough, Adams County	4,434	3,947	245	12.34
Lower Salford township, Montgomery County	14,959	12,893	183	16.02	Archbald borough, Lackawanna County	6,984	6,220	246	12.28
Derry township, Dauphin County	24,679	21,273	184	16.01	Solebury township, Bucks County	8,692	7,743	247	12.26
Caln township, Chester County	13,817	11,916	185	15.95	New Hope borough, Bucks County	2,528	2,252	248	12.26
Denver borough, Lancaster County	3,861	3,332	186	15.88	Sadsbury township, Lancaster County	3,395	3,025	249	12.23
Lancaster township, Lancaster County	16,149	13,944	187	15.81	London Britain township, Chester County	3,139	2,797	250	12.23
East Brandywine township, Chester County	6,742	5,822	188	15.80	Upper Frederick township, Montgomery County	3,523	3,141	251	12.16
West Lampeter township, Lancaster County	15,209	13,145	189	15.70	College township, Centre County	9,521	8,489	252	12.16
Rush township, Centre County	4,008	3,466	190	15.64	Bethlehem township, Northampton County	23,730	21,171	253	12.09
Mount Pocono borough, Monroe County	3,170	2,742	191	15.61	Douglass township, Montgomery County	10,195	9,104	254	11.98
Swatara township, Lebanon County	4,555	3,941	192	15.58	Wayne township, Lawrence County	2,606	2,328	255	11.94
Cecil township, Washington County	11,271	9,756	193	15.53	East Buffalo township, Union County	6,414	5,730	256	11.94
Marshall township, Allegheny County	6,915	5,996	194	15.33	Royersford borough, Montgomery County	4,752	4,246	257	11.92
West Penn township, Schuylkill County	4,442	3,852	195	15.32	Springettsbury township, York County	26,668	23,883	258	11.66
Sugarloaf township, Luzerne County	4,211	3,652	196	15.31	Colerain township, Lancaster County	3,635	3,261	259	11.47
Pocono township, Monroe County	11,065	9,607	197	15.18	North Hopewell township, York County	2,791	2,507	260	11.33
Kennett Square borough, Chester County	6,072	5,273	198	15.15	East Marlborough township, Chester County	7,026	6,317	261	11.22
Lower Moreland township, Montgomery County	12,982	11,281	199	15.08	Phoenixville borough, Chester County	16,440	14,788	262	11.17
Warwick township, Lancaster County	17,783	15,475	200	14.91	Centre township, Berks County	4,036	3,631	263	11.15
					Dickinson township, Cumberland County	5,223	4,702	264	11.08
					Caernarvon township, Lancaster County	4,748	4,278	265	10.99

Table 11a.

Rank of Minor Civil Divisions by Percent Change in Population: 2000 to 2010—Con.

[For information concerning historical counts and geographic change, see "User Notes." For information on confidentiality, nonsampling error, and definitions, see Appendixes]

Minor Civil Division [2,500 or More Population]	Population		Percent change		Minor Civil Division [2,500 or More Population]	Population		Percent change	
	2010	2000	Rank	Percent		2010	2000	Rank	Percent
Guilford township, Franklin County	14,531	13,100	266	10.92	Madison township, Lackawanna County	2,750	2,542	328	8.18
West Manchester township, York County	18,894	17,035	267	10.91	Womelsdorf borough, Berks County	2,810	2,599	329	8.12
East Pennsboro township, Cumberland County	20,228	18,254	268	10.81	East Pikeland township, Chester County	7,079	6,551	330	8.06
West Whiteland township, Chester County	18,274	16,499	269	10.76	Telford borough, Montgomery County	2,665	2,469	331	7.94
Allentown city, Lehigh County	118,032	106,632	270	10.69	Horsham township, Montgomery County	26,147	24,232	332	7.90
Bethel township, Lebanon County	5,007	4,526	271	10.63	Lower Nazareth township, Northampton County	5,674	5,259	333	7.89
Upper Mount Bethel township, Northampton County	6,706	6,063	272	10.61	Hollidaysburg borough, Blair County	5,791	5,368	334	7.88
Fermanagh township, Juniata County	2,811	2,544	273	10.50	Lake City borough, Erie County	3,031	2,811	335	7.83
Salisbury township, Lancaster County	11,062	10,012	274	10.49	Cumberland township, Adams County	6,162	5,718	336	7.76
Buffalo township, Union County	3,538	3,207	275	10.32	West Grove borough, Chester County	2,854	2,652	337	7.62
Hamilton township, Monroe County	9,083	8,235	276	10.30	Delmont borough, Westmoreland County	2,686	2,497	338	7.57
Washington township, Schuylkill County	3,033	2,750	277	10.29	Lower Pottsgrove township, Montgomery County	12,059	11,213	339	7.54
Greenwich township, Berks County	3,725	3,386	278	10.01	North Lebanon township, Lebanon County	11,429	10,629	340	7.53
Dallas township, Luzerne County	8,994	8,179	279	9.96	Bear Creek township, Luzerne County	2,774	2,580	341	7.52
Collegeville borough, Montgomery County	5,089	4,628	280	9.96	Fannett township, Franklin County	2,548	2,370	342	7.51
Waynesboro borough, Franklin County	10,568	9,614	281	9.92	Brecknock township, Lancaster County	7,199	6,699	343	7.46
East Hempfield township, Lancaster County	23,522	21,399	282	9.92	East Hanover township, Dauphin County	5,718	5,322	344	7.44
Marysville borough, Perry County	2,534	2,306	283	9.89	Whitehall township, Lehigh County	26,738	24,896	345	7.40
Lynn township, Lehigh County	4,229	3,849	284	9.87	Kenhorst borough, Berks County	2,877	2,679	346	7.39
Jefferson Hills borough	10,619	9,666	285	9.86	Wolf township, Lycoming County	2,907	2,707	347	7.39
Cambridge Springs borough, Crawford County	2,595	2,363	286	9.82	Hopewell township, York County	5,435	5,062	348	7.37
Susquehanna township, Dauphin County	24,036	21,895	287	9.78	Greencastle borough, Franklin County	3,996	3,722	349	7.36
Conneaut township, Erie County	4,290	3,908	288	9.77	Newport township, Luzerne County	5,374	5,006	350	7.35
East Rockhill township, Bucks County	5,706	5,199	289	9.75	East Drumore township, Lancaster County	3,791	3,535	351	7.24
Norristown borough, Montgomery County	34,324	31,282	290	9.72	Scott township, Columbia County	5,113	4,768	352	7.24
Dallas borough, Luzerne County	2,804	2,557	291	9.66	East Goshen township, Chester County	18,026	16,824	353	7.14
Cumru township, Berks County	15,147	13,816	292	9.63	Ross township, Luzerne County	2,937	2,742	354	7.11
Mount Joy borough, Lancaster County	7,410	6,765	293	9.53	Penn township, Perry County	3,225	3,013	355	7.04
Lower Gwynedd township, Montgomery County	11,405	10,422	294	9.43	Buffalo township, Butler County	7,307	6,827	356	7.03
Lehman township, Luzerne County	3,508	3,206	295	9.42	Leacock township, Lancaster County	5,220	4,878	357	7.01
State College borough, Centre County	42,034	38,420	296	9.41	Penn township, York County	15,612	14,592	358	6.99
Somerset township, Somerset County	12,122	11,088	297	9.33	York city, York County	43,718	40,862	359	6.99
Trappe borough, Montgomery County	3,509	3,210	298	9.31	Unity township, Westmoreland County	22,607	21,137	360	6.95
Ross township, Monroe County	5,940	5,435	299	9.29	Fayette township, Juniata County	3,478	3,252	361	6.95
Chartiers township, Washington County	7,818	7,154	300	9.28	Cresson township, Cambria County	4,336	4,055	362	6.93
North Middleton township, Cumberland County	11,143	10,197	301	9.28	Slippery Rock township, Butler County	5,614	5,251	363	6.91
Paradise township, Lancaster County	5,131	4,698	302	9.22	Roaring Spring borough, Blair County	2,585	2,418	364	6.91
Eldred township, Monroe County	2,910	2,665	303	9.19	Greenfield township, Blair County	4,173	3,904	365	6.89
Upper Gwynedd township, Montgomery County	15,552	14,243	304	9.19	West York borough, York County	4,617	4,321	366	6.85
Uwchlan township, Chester County	18,088	16,576	305	9.12	Lock Haven city, Clinton County	9,772	9,149	367	6.81
Upper Salford township, Montgomery County	3,299	3,024	306	9.09	West Hempfield township, Lancaster County	16,153	15,128	368	6.78
Peach Bottom township, York County	4,813	4,412	307	9.09	Wallace township, Chester County	3,458	3,240	369	6.73
Plumstead township, Bucks County	12,442	11,409	308	9.05	West Buffalo township, Union County	2,983	2,795	370	6.73
Lower Saucon township, Northampton County	10,772	9,884	309	8.98	West Goshen township, Chester County	21,866	20,495	371	6.69
Ruscombmanor township, Berks County	4,112	3,776	310	8.90	Newberry township, York County	15,285	14,332	372	6.65
Barrett township, Monroe County	4,225	3,880	311	8.89	Lower Paxton township, Dauphin County	47,360	44,424	373	6.61
Upland borough, Delaware County	3,239	2,977	312	8.80	North Whitehall township, Lehigh County	15,703	14,731	374	6.60
Fulton township, Lancaster County	3,074	2,826	313	8.78	Bridgewater township, Susquehanna County	2,844	2,668	375	6.60
Robinson township, Allegheny County	13,354	12,289	314	8.67	North Coventry township, Chester County	7,866	7,381	376	6.57
Washington township, York County	2,673	2,460	315	8.66	Parkesburg borough, Chester County	3,593	3,373	377	6.52
Hazleton city, Luzerne County	25,340	23,329	316	8.62	Indiana township, Allegheny County	7,253	6,809	378	6.52
Straban township, Adams County	4,928	4,539	317	8.57	Murrysville municipality, Westmoreland County	20,079	18,872	379	6.40
Chippewa township, Beaver County	7,620	7,021	318	8.53	South Whitehall township, Lehigh County	19,180	18,028	380	6.39
Moon township, Allegheny County	24,185	22,290	319	8.50	Bethlehem city, Northampton County	55,639	52,300	381	6.38
Reading city, Berks County	88,082	81,207	320	8.47	Gregg township, Union County	4,984	4,687	382	6.34
Ebensburg borough, Cambria County	3,351	3,091	321	8.41	Mansfield borough, Tioga County	3,625	3,411	383	6.27
Shrewsbury township, York County	6,447	5,947	322	8.41	Franklin township, Adams County	4,877	4,590	384	6.25
Manheim township, York County	3,380	3,119	323	8.37	Heidelberg township, Lebanon County	4,069	3,832	385	6.18
Wayne township, Schuylkill County	5,113	4,721	324	8.30	Mount Pleasant township, Adams County	4,693	4,420	386	6.18
Plainfield township, Northampton County	6,138	5,668	325	8.29	Duryea borough, Luzerne County	4,917	4,634	387	6.11
Mahoning township, Carbon County	4,305	3,978	326	8.22	Hazle township, Luzerne County	9,549	9,000	388	6.10
Lehigh township, Northampton County	10,526	9,728	327	8.20	Moore township, Northampton County	9,198	8,673	389	6.05
					Freedom township, Blair County	3,458	3,261	390	6.04
					Newtown township, Bucks County	19,299	18,206	391	6.00
					Salford township, Montgomery County	2,504	2,363	392	5.97
					Harborcreek township, Erie County	17,234	16,267	393	5.94

Table 11a.

Rank of Minor Civil Divisions by Percent Change in Population: 2000 to 2010—Con.

[For information concerning historical counts and geographic change, see "User Notes." For information on confidentiality, nonsampling error, and definitions, see Appendixes]

Minor Civil Division [2,500 or More Population]	Population		Percent change		Minor Civil Division [2,500 or More Population]	Population		Percent change	
	2010	2000	Rank	Percent		2010	2000	Rank	Percent
Milton borough, Northumberland County . . .	7,042	6,650	394	5.89	Conoy township, Lancaster County	3,194	3,067	458	4.14
Upper Paxton township, Dauphin County . . .	4,161	3,930	395	5.88	Warminster township, Bucks County	32,682	31,383	459	4.14
Upper Milford township, Lehigh County	7,292	6,889	396	5.85	Codorus township, York County	3,796	3,646	460	4.11
Upper Leacock township, Lancaster County	8,708	8,229	397	5.82	Hummelstown borough, Dauphin County . . .	4,538	4,360	461	4.08
East Bradford township, Chester County . . .	9,942	9,405	398	5.71	Hempfield township, Westmoreland County	43,241	41,555	462	4.06
Upper Merion township, Montgomery County	28,395	26,863	399	5.70	Laureldale borough, Berks County	3,911	3,759	463	4.04
Pequea township, Lancaster County	4,605	4,358	400	5.67	West Reading borough, Berks County	4,212	4,049	464	4.03
West Pennsboro township, Cumberland County	5,561	5,263	401	5.66	New Sewickley township, Beaver County . . .	7,360	7,076	465	4.01
Wayne township, Mifflin County	2,550	2,414	402	5.63	Martic township, Lancaster County	5,190	4,990	466	4.01
New Holland borough, Lancaster County . . .	5,378	5,092	403	5.62	Strasburg township, Lancaster County	4,182	4,021	467	4.00
Middlesex township, Cumberland County . . .	7,040	6,669	404	5.56	Downingtown borough, Chester County . . .	7,891	7,589	468	3.98
Northampton borough, Northampton County	9,926	9,405	405	5.54	Carlisle borough, Cumberland County	18,682	17,970	469	3.96
Annville township, Lebanon County	4,767	4,518	406	5.51	Lackawannock township, Mercer County . . .	2,662	2,561	470	3.94
Wrightstown township, Bucks County	2,995	2,839	407	5.49	Charleston township, Tioga County	3,360	3,233	471	3.93
Newton township, Lackawanna County	2,846	2,699	408	5.45	Whitemarsh township, Montgomery County	17,349	16,702	472	3.87
Walker township, Juniata County	2,738	2,598	409	5.39	Jefferson township, Lackawanna County . . .	3,731	3,592	473	3.87
Potter township, Centre County	3,517	3,339	410	5.33	Decatur township, Mifflin County	3,137	3,021	474	3.84
Boggs township, Centre County	2,985	2,834	411	5.33	White Deer township, Union County	4,437	4,273	475	3.84
Union township, Adams County	3,148	2,989	412	5.32	Athens township, Bradford County	5,251	5,058	476	3.82
Palmyra township, Pike County	3,312	3,145	413	5.31	Colwyn borough, Delaware County	2,546	2,453	477	3.79
Monroe township, Cumberland County	5,823	5,530	414	5.30	Darby borough, Delaware County	10,687	10,299	478	3.77
Lancaster city, Lancaster County	59,322	56,348	415	5.28	Lititz borough, Lancaster County	9,369	9,029	479	3.77
Conewago township, Dauphin County	2,997	2,847	416	5.27	Grove City borough, Mercer County	8,322	8,024	480	3.71
Brown township, Mifflin County	4,053	3,852	417	5.22	Providence township, Lancaster County . . .	6,897	6,651	481	3.70
Hellertown borough, Northampton County . .	5,898	5,606	418	5.21	Red Lion borough, York County	6,373	6,149	482	3.64
Hanover borough, York County	15,289	14,535	419	5.19	Heidelberg township, York County	3,078	2,970	483	3.64
West Norriton township, Montgomery County	15,663	14,901	420	5.11	Franklin township, York County	4,678	4,515	484	3.61
North Huntingdon township, Westmoreland County	30,609	29,123	421	5.10	East Cocalico township, Lancaster County . .	10,310	9,954	485	3.58
Millersville borough, Lancaster County	8,168	7,774	422	5.07	New Britain township, Bucks County	11,070	10,698	486	3.48
Robeson township, Berks County	7,216	6,869	423	5.05	Carroll township, Pery County	5,269	5,095	487	3.42
Spring Garden township, York County	12,578	11,974	424	5.04	Bensalem township, Bucks County	60,427	58,434	488	3.41
South Abington township, Lackawanna County	9,073	8,638	425	5.04	Delaware township, Northumberland County	4,489	4,341	489	3.41
Selinsgrove borough, Snyder County	5,654	5,383	426	5.03	West Brandywine township, Chester County	7,394	7,153	490	3.37
Fairfield township, Lycoming County	2,792	2,659	427	5.00	West Chester borough, Chester County	18,461	17,861	491	3.36
Pine Grove township, Schuylkill County	4,123	3,930	428	4.91	West Nottingham township, Chester County .	2,722	2,634	492	3.34
Willistown township, Chester County	10,497	10,011	429	4.85	Swatara township, Dauphin County	23,362	22,611	493	3.32
Hampton township, Allegheny County	18,363	17,526	430	4.78	Summit Hill borough, Cumberland County . . .	7,888	7,636	494	3.30
Earl township, Berks County	3,195	3,050	431	4.75	Carroll township, Pery County	4,884	4,728	495	3.30
Butler township, Schuylkill County	5,224	4,987	432	4.75	Slippery Rock township, Lawrence County . .	3,283	3,179	496	3.27
Snyder township, Jefferson County	2,547	2,432	433	4.73	West Fallowfield township, Chester County . .	2,566	2,485	497	3.26
East Franklin township, Armstrong County . .	4,082	3,900	434	4.67	Conshohocken borough, Montgomery County	7,833	7,589	498	3.22
Harris township, Centre County	4,873	4,657	435	4.64	Hatfield township, Montgomery County	17,249	16,712	499	3.21
Halifax township, Dauphin County	3,483	3,329	436	4.63	East Lansdowne borough, Delaware County	2,668	2,586	500	3.17
Paradise township, York County	3,766	3,600	437	4.61	Palmerton borough, Carbon County	5,414	5,248	501	3.16
Westtown township, Chester County	10,827	10,352	438	4.59	Bentleyville borough, Washington County . .	2,581	2,502	502	3.16
Hanover township, Beaver County	3,690	3,529	439	4.56	Palmyra borough, Lebanon County	7,320	7,096	503	3.16
West Cocalico township, Lancaster County	7,280	6,967	440	4.49	Olyphant borough, Lackawanna County	5,151	4,995	504	3.12
Canonsburg borough, Washington County . .	8,992	8,607	441	4.47	Lower Allen township, Cumberland County . .	17,980	17,437	505	3.11
Lower Chanceford township, York County . . .	3,028	2,899	442	4.45	Lewisburg borough, Union County	5,792	5,620	506	3.06
Union township, Mifflin County	3,460	3,313	443	4.44	Clinton township, Butler County	2,864	2,779	507	3.06
Newtown township, Delaware County	12,216	11,700	444	4.41	Logan township, Blair County	12,289	11,925	508	3.05
Lower Milford township, Lehigh County	3,775	3,617	445	4.37	Bart township, Lancaster County	3,094	3,003	509	3.03
Jackson township, Luzerne County	4,646	4,453	446	4.33	Plymouth township, Montgomery County . . .	16,525	16,045	510	2.99
Foster township, Luzerne County	3,467	3,323	447	4.33	Mount Penn borough, Berks County	3,106	3,016	511	2.98
Granville township, Mifflin County	5,104	4,895	448	4.27	Pennsbury township, Chester County	3,604	3,500	512	2.97
Neshannock township, Lawrence County . . .	9,609	9,216	449	4.26	Middletown township	45,436	44,141	513	2.93
Hamburg borough, Berks County	4,289	4,114	450	4.25	Boyertown borough, Berks County	4,055	3,940	514	2.92
Shillington borough, Berks County	5,273	5,059	451	4.23	East Norriton township, Montgomery County	13,590	13,211	515	2.87
Peters township, Franklin County	4,430	4,251	452	4.21	Clay township, Butler County	2,703	2,628	516	2.85
Sharon Hill borough, Delaware County	5,697	5,468	453	4.19	Brecknock township, Berks County	4,585	4,459	517	2.83
Bridgeport borough, Montgomery County . . .	4,554	4,371	454	4.19	Chalfont borough, Bucks County	4,009	3,900	518	2.79
Heidelberg township, Lehigh County	3,416	3,279	455	4.18	Wilson borough, Northampton County	7,896	7,682	519	2.79
Penn township, Cumberland County	2,924	2,807	456	4.17	St. Thomas township, Franklin County	5,935	5,775	520	2.77
Lebanon city, Lebanon County	25,477	24,461	457	4.15	Lamar township, Clinton County	2,517	2,450	521	2.73
					Texas township, Wayne County	2,569	2,501	522	2.72

Table 11a.

Rank of Minor Civil Divisions by Percent Change in Population: 2000 to 2010—Con.

[For information concerning historical counts and geographic change, see "User Notes." For information on confidentiality, nonsampling error, and definitions, see Appendixes]

Minor Civil Division [2,500 or More Population]	Population		Percent change		Minor Civil Division [2,500 or More Population]	Population		Percent change	
	2010	2000	Rank	Percent		2010	2000	Rank	Percent
Mount Pleasant township, Washington County	3,515	3,422	523	2.72	Tilden township, Berks County	3,597	3,553	586	1.24
Antis township, Blair County	6,499	6,328	524	2.70	Lansdale borough, Montgomery County	16,269	16,071	587	1.23
Mohnton borough, Berks County	3,043	2,963	525	2.70	Winslow township, Jefferson County	2,622	2,591	588	1.20
Millcreek township, Erie County	53,515	52,129	526	2.66	Upper Darby township, Delaware County	82,795	81,821	589	1.19
Center township, Beaver County	11,795	11,492	527	2.64	Harrisburg city, Dauphin County	49,528	48,950	590	1.18
Moosic borough, Lackawanna County	5,719	5,575	528	2.58	Upper Augusta township, Northumberland County	2,586	2,556	591	1.17
Brighton township, Beaver County	8,227	8,024	529	2.53	Narberth borough, Montgomery County	4,282	4,233	592	1.16
Huntingdon borough, Huntingdon County	7,093	6,918	530	2.53	Macungie borough, Lehigh County	3,074	3,039	593	1.15
North Beaver township, Lawrence County	4,121	4,022	531	2.46	Derry township, Mifflin County	7,339	7,256	594	1.14
Northumberland borough, Northumberland County	3,804	3,714	532	2.42	Waterford township, Erie County	3,920	3,878	595	1.08
Aston township, Delaware County	16,592	16,203	533	2.40	Wright township, Luzerne County	5,651	5,593	596	1.04
Marlborough township, Montgomery County	3,178	3,104	534	2.38	Oley township, Berks County	3,620	3,583	597	1.03
Vernon township, Crawford County	5,630	5,499	535	2.38	Pine Creek township, Clinton County	3,215	3,184	598	0.97
Pottstown borough, Montgomery County	22,377	21,859	536	2.37	Lower Frederick township, Montgomery County	4,840	4,795	599	0.94
North Buffalo township, Armstrong County	3,011	2,942	537	2.35	Tredyffrin township, Chester County	29,332	29,062	600	0.93
East Huntingdon township, Westmoreland County	7,963	7,781	538	2.34	Cumberland township, Greene County	6,623	6,564	601	0.90
Chanceford township, York County	6,111	5,973	539	2.31	Northampton township, Bucks County	39,726	39,384	602	0.87
Springfield township, Delaware County	24,211	23,677	540	2.26	New Britain borough, Bucks County	3,152	3,125	603	0.86
Steelton borough, Dauphin County	5,990	5,858	541	2.25	Columbia borough, Lancaster County	10,400	10,311	604	0.86
Kennedy township, Allegheny County	7,672	7,504	542	2.24	Lancaster township, Butler County	2,532	2,511	605	0.84
Warrington township, York County	4,532	4,435	543	2.19	Franklin township, Greene County	7,280	7,224	606	0.78
Radnor township, Delaware County	31,531	30,878	544	2.11	Conestoga township, Lancaster County	3,776	3,749	607	0.72
Latimore township, Adams County	2,580	2,528	545	2.06	Plum borough, Allegheny County	27,126	26,940	608	0.69
Easton city, Northampton County	26,800	26,263	546	2.04	Bern township, Berks County	6,797	6,758	609	0.58
Allegheny township, Westmoreland County	8,164	8,002	547	2.02	Bath borough, Northampton County	2,693	2,678	610	0.56
Summit Hill borough, Carbon County	3,034	2,974	548	2.02	Philadelphia city, Philadelphia County	1,526,006	1,517,550	611	0.56
Easttown township, Chester County	10,477	10,270	549	2.02	Washington township, Lehigh County	6,624	6,588	612	0.55
Chester Heights borough, Delaware County	2,531	2,481	550	2.02	Spring City borough, Chester County	3,323	3,305	613	0.54
Throop borough, Lackawanna County	4,088	4,008	551	2.00	Quakertown borough, Bucks County	8,979	8,931	614	0.54
Birdsboro borough, Berks County	5,163	5,064	552	1.95	Washington township, Westmoreland County	7,422	7,384	615	0.51
Middle Paxton township, Dauphin County	4,976	4,881	553	1.95	Franklin township, Carbon County	4,262	4,243	616	0.45
Mahanoy township, Schuylkill County	3,152	3,093	554	1.91	West Mead township, Crawford County	5,249	5,227	617	0.42
Hellam township, York County	6,043	5,930	555	1.91	Hermitage city, Mercer County	16,220	16,157	618	0.39
Doylestown borough, Bucks County	8,380	8,227	556	1.86	Swarthmore borough, Delaware County	6,194	6,170	619	0.39
Nether Providence township, Delaware County	13,706	13,456	557	1.86	Mout township, Butler County	17,248	17,185	620	0.37
Nesquehoning borough, Carbon County	3,349	3,288	558	1.86	Butler Lebanon township, Allegheny County	33,137	33,017	621	0.36
Reynoldsville borough, Jefferson County	2,759	2,710	559	1.81	Rockland township, Berks County	3,778	3,765	622	0.35
Union township, Washington County	5,700	5,599	560	1.80	Jackson township, Butler County	3,657	3,645	623	0.33
West Deer township, Allegheny County	11,771	11,563	561	1.80	Strasburg borough, Lancaster County	2,801	2,800	624	0.32
Edgmont township, Delaware County	3,987	3,918	562	1.76	Dunmore borough, Lackawanna County	14,057	14,018	625	0.28
Gettysburg borough, Adams County	7,620	7,490	563	1.74	Brookhaven borough, Delaware County	8,006	7,985	626	0.26
Lower Towamensing township, Carbon County	3,228	3,173	564	1.73	Londonderry township, Dauphin County	5,235	5,224	627	0.21
Richland township, Cambria County	12,814	12,598	565	1.71	Snyder township, Blair County	3,364	3,358	628	0.18
Union township, Lawrence County	5,190	5,103	566	1.70	Wheatfield township, Perry County	3,334	3,329	629	0.15
Penn township, Westmoreland County	20,005	19,670	567	1.70	Salisbury township, Lehigh County	13,505	13,498	630	0.05
Whitpain township, Montgomery County	18,875	18,562	568	1.69	East Allen township, Northampton County	4,903	4,903	631	—
Alsace township, Berks County	3,751	3,689	569	1.68	East Taylor township, Cambria County	2,726	2,726	631	—
Jenner township, Somerset County	4,122	4,054	570	1.68	Lower Alsace township, Berks County	4,475	4,478	633	-0.07
Fleetwood borough, Berks County	4,085	4,018	571	1.67	Ridley township, Delaware County	30,768	30,791	634	-0.07
Bethlehem city, Lehigh County	19,343	19,029	572	1.65	Shirley township, Huntingdon County	2,524	2,526	635	-0.08
Manheim borough, Lancaster County	4,858	4,784	573	1.55	Damascus township, Wayne County	3,659	3,662	636	-0.08
West Pottsgrove township, Montgomery County	3,874	3,815	574	1.55	Hegins township, Schuylkill County	3,516	3,519	637	-0.09
Lower Swatara township, Dauphin County	8,268	8,149	575	1.46	Manor township, Armstrong County	4,227	4,231	638	-0.09
Springfield township, Bucks County	5,035	4,963	576	1.45	Towamencin township, Montgomery County	17,578	17,597	639	-0.11
Union township, Berks County	3,503	3,453	577	1.45	Ambler borough, Montgomery County	6,417	6,426	640	-0.14
Collingdale borough, Delaware County	8,786	8,664	578	1.41	Waynesburg borough, Greene County	4,176	4,184	641	-0.19
Springfield township, Erie County	3,425	3,378	579	1.39	Clarks Summit borough, Lackawanna County	5,116	5,126	642	-0.20
Elizabeth township, Lancaster County	3,886	3,833	580	1.38	Millersburg borough, Dauphin County	2,557	2,562	643	-0.20
Loyalsock township, Lycoming County	11,026	10,876	581	1.38	Cheltenham township, Montgomery County	36,793	36,875	644	-0.22
Ephrata borough, Lancaster County	13,394	13,213	582	1.37	Orwingsburg borough, Schuylkill County	3,099	3,106	645	-0.23
Longswamp township, Berks County	5,679	5,608	583	1.27	Bradford township, McKean County	4,805	4,816	646	-0.23
East Petersburg borough, Lancaster County	4,506	4,450	584	1.26	Sadsbury township, Crawford County	2,933	2,941	647	-0.27
North Catasauqua borough, Northampton County	2,849	2,814	585	1.24	Dupont borough, Luzerne County	2,711	2,719	648	-0.29
					Doylestown township, Bucks County	17,565	17,619	649	-0.31
					Birmingham township, Chester County	4,208	4,221	650	-0.31
					Lower Windsor township, York County	7,382	7,405	651	-0.31

Table 11a.

Rank of Minor Civil Divisions by Percent Change in Population: 2000 to 2010—Con.

[For information concerning historical counts and geographic change, see "User Notes." For information on confidentiality, nonsampling error, and definitions, see Appendixes]

Minor Civil Division [2,500 or More Population]	Population		Percent change		Minor Civil Division [2,500 or More Population]	Population		Percent change	
	2010	2000	Rank	Percent		2010	2000	Rank	Percent
Salem township, Luzerne County	4,254	4,269	652	-0.35	Swoyersville borough, Luzerne County	5,062	5,157	720	-1.84
Parks township, Armstrong County	2,744	2,754	653	-0.36	Erie city, Erie County	101,786	103,717	721	-1.86
Fountain Hill borough, Lehigh County	4,597	4,614	654	-0.37	Clifton Heights borough, Delaware County	6,652	6,779	722	-1.87
Muncy Creek township, Lycoming County	3,474	3,487	655	-0.37	Sharpsville borough, Mercer County	4,415	4,500	723	-1.89
Lower Makefield township, Bucks County	32,559	32,681	656	-0.37	Girard borough, Erie County	3,104	3,164	724	-1.90
Fairview township, Erie County	10,102	10,140	657	-0.37	Lower Southampton township, Bucks County	18,909	19,276	725	-1.90
Lawrence township, Clearfield County	7,681	7,712	658	-0.40	Warwick township, Chester County	2,507	2,556	726	-1.92
Bedford township, Bedford County	5,395	5,417	659	-0.41	Sewickley borough, Allegheny County	3,827	3,902	727	-1.92
Scranton city, Lackawanna County	76,089	76,415	660	-0.43	McCandless township, Allegheny County	28,457	29,022	728	-1.95
Hatboro borough, Montgomery County	7,360	7,393	661	-0.45					
Jim Thorpe borough, Carbon County	4,781	4,804	662	-0.48	Wellsboro borough, Tioga County	3,263	3,328	729	-1.95
East Stroudsburg borough, Monroe County	9,840	9,888	663	-0.49	Bristol borough, Bucks County	9,726	9,923	730	-1.99
Tulpehocken township, Berks County	3,274	3,290	664	-0.49	Smith township, Washington County	4,476	4,567	731	-1.99
South Williamsport borough, Lycoming County	6,379	6,412	665	-0.51	Malvern borough, Chester County	2,998	3,059	732	-1.99
Scott township, Lackawanna County	4,905	4,931	666	-0.53	East Hanover township, Lebanon County	2,801	2,858	733	-1.99
Pen Argyl borough, Northampton County	3,595	3,615	667	-0.55	Schuylkill Haven borough, Schuylkill County	5,437	5,548	734	-2.00
Jessup borough, Lackawanna County	4,676	4,703	668	-0.57	Shenango township, Lawrence County	7,479	7,633	735	-2.02
Tunkhannock township, Wyoming County	4,273	4,298	669	-0.58	Blair township, Blair County	4,494	4,587	736	-2.03
					Kingston township, Luzerne County	6,999	7,145	737	-2.04
Springfield township, Montgomery County	19,418	19,533	670	-0.59	Kulpmont borough, Northumberland County	2,924	2,985	738	-2.04
Girard township, Erie County	5,102	5,133	671	-0.60	Georges township, Fayette County	6,612	6,752	739	-2.07
Upper Chichester township, Delaware County	16,738	16,842	672	-0.62	Washington township, Erie County	4,432	4,526	740	-2.08
Pine Grove township, Warren County	2,695	2,712	673	-0.63	Prospect Park borough, Delaware County	6,454	6,594	741	-2.12
Somerset township, Washington County	2,684	2,701	674	-0.63	Keating township, McKean County	3,021	3,087	742	-2.14
Douglass township, Berks County	3,306	3,327	675	-0.63	Mahoning township, Montour County	4,171	4,263	743	-2.16
Carroll township, Washington County	5,640	5,677	676	-0.65	Nockamixon township, Bucks County	3,441	3,517	744	-2.16
Lehighon borough, Carbon County	5,500	5,537	677	-0.67	Mount Pleasant township, Westmoreland County	10,911	11,153	745	-2.17
Mechanicsburg borough, Cumberland County	8,981	9,042	678	-0.67	Meadville city, Crawford County	13,388	13,685	746	-2.17
Sugarcreek borough, Venango County	5,294	5,331	679	-0.69	Dickson City borough, Lackawanna County	6,070	6,205	747	-2.18
West Salem township, Mercer County	3,538	3,565	680	-0.76	Springfield township, Fayette County	3,043	3,111	748	-2.19
Bangor borough, Northampton County	5,273	5,319	681	-0.86	Clearfield township, Butler County	2,645	2,705	749	-2.22
Fox Chapel borough, Allegheny County	5,388	5,436	682	-0.88	Haverford township, Delaware County	48,491	49,608	750	-2.25
Emmaus borough, Lehigh County	11,211	11,313	683	-0.90	Springhill township, Fayette County	2,907	2,974	751	-2.25
Tyrone borough, Blair County	5,477	5,528	684	-0.92	Center township, Indiana County	4,764	4,876	752	-2.30
Dallastown borough, York County	4,049	4,087	685	-0.93	Coal township, Northumberland County	10,383	10,628	753	-2.31
Tamaqua borough, Schuylkill County	7,107	7,174	686	-0.93	Catasauqua borough, Lehigh County	6,436	6,588	754	-2.31
New Cumberland borough, Cumberland County	7,277	7,349	687	-0.98	Conemaugh township, Somerset County	7,279	7,452	755	-2.32
Cooper township, Clearfield County	2,704	2,731	688	-0.99	Rostraver township, Westmoreland County	11,363	11,634	756	-2.33
Point township, Northumberland County	3,685	3,722	689	-0.99	Pittston township, Luzerne County	3,368	3,450	757	-2.38
Kutztown borough, Berks County	5,012	5,067	690	-1.09	East St. Clair township, Bedford County	3,048	3,123	758	-2.40
Shippensburg borough, Cumberland County	4,416	4,467	691	-1.14	Hepburn township, Lycoming County	2,762	2,836	759	-2.61
Baldwin borough, Allegheny County	19,767	19,999	692	-1.16	Ashley borough, Luzerne County	2,790	2,866	760	-2.65
Penbrook borough, Dauphin County	3,008	3,044	693	-1.18	Penn township, Butler County	5,071	5,210	761	-2.67
Upper Dublin township, Montgomery County	25,569	25,878	694	-1.19	Shenango township, Mercer County	3,929	4,037	762	-2.68
Jenkintown borough, Montgomery County	4,422	4,478	695	-1.25	Ridley Park borough, Delaware County	7,002	7,196	763	-2.70
					Jersey Shore borough, Lycoming County	4,361	4,482	764	-2.70
					Cherryhill township, Indiana County	2,765	2,842	765	-2.71
Delmar township, Tioga County	2,856	2,893	696	-1.28	Yeadon borough, Delaware County	11,443	11,762	766	-2.71
Bethel township, Berks County	4,112	4,166	697	-1.30	Berwick borough, Columbia County	10,477	10,774	767	-2.76
Greene township, Erie County	4,706	4,768	698	-1.30	Fox township, Elk County	3,630	3,734	768	-2.79
Marple township, Delaware County	23,428	23,737	699	-1.30	Castle Shannon borough, Allegheny County	8,316	8,556	769	-2.81
Rockledge borough, Montgomery County	2,543	2,577	700	-1.32	Oakland township, Butler County	2,987	3,074	770	-2.83
Winfield township, Butler County	3,535	3,585	701	-1.39	Trafford borough, Westmoreland County	3,113	3,205	771	-2.87
Athens borough, Bradford County	3,367	3,415	702	-1.41	Elizabethtown borough, Lancaster County	11,545	11,887	772	-2.88
Abington township, Montgomery County	55,310	56,103	703	-1.41	Monroe township, Snyder County	3,895	4,012	773	-2.92
Briar Creek township, Columbia County	3,016	3,061	704	-1.47	Richmond township, Berks County	3,397	3,500	774	-2.94
Mifflinburg borough, Union County	3,540	3,594	705	-1.50					
Derry township, Westmoreland County	14,502	14,726	706	-1.52	West Brunswick township, Schuylkill County	3,327	3,428	775	-2.95
Scott township, Allegheny County	17,024	17,288	707	-1.53	Armstrong township, Indiana County	2,998	3,090	776	-2.98
Pleasant Hills borough, Allegheny County	8,268	8,397	708	-1.54	Kiskiminetas township, Armstrong County	4,800	4,950	777	-3.03
Lower Merion township, Montgomery County	57,825	58,740	709	-1.56	Freeland borough, Luzerne County	3,531	3,643	778	-3.07
Norwood borough, Delaware County	5,890	5,985	710	-1.59	Jenkins township, Luzerne County	4,442	4,584	779	-3.10
Middletown township, Delaware County	15,807	16,064	711	-1.60	Armagh township, Mifflin County	3,863	3,988	780	-3.13
Falls township, Bucks County	34,300	34,865	712	-1.62	Fallowfield township, Washington County	4,321	4,461	781	-3.14
Lawrence Park township, Erie County	3,982	4,048	713	-1.63	Bellefonte borough, Centre County	6,187	6,395	782	-3.25
Wilmington township, Lawrence County	2,715	2,760	713	-1.63	South Annville township, Lebanon County	2,850	2,946	783	-3.26
Findlay township, Allegheny County	5,060	5,145	715	-1.65	Allegheny township, Blair County	6,738	6,965	784	-3.26
Souderton borough, Montgomery County	6,618	6,730	716	-1.66	Jefferson township, Butler County	5,504	5,690	785	-3.27
Bristol township, Bucks County	54,582	55,521	717	-1.69	Wind Gap borough, Northampton County	2,720	2,812	786	-3.27
Morton borough, Delaware County	2,669	2,715	718	-1.69	Taylor borough, Lackawanna County	6,263	6,475	787	-3.27
Smithfield township, Huntingdon County	4,390	4,466	719	-1.70	Monroeville municipality, Allegheny County	28,386	29,349	788	-3.28

Table 11a.

Rank of Minor Civil Divisions by Percent Change in Population: 2000 to 2010—Con.

[For information concerning historical counts and geographic change, see "User Notes." For information on confidentiality, nonsampling error, and definitions, see Appendixes]

Minor Civil Division [2,500 or More Population]	Population		Percent change		Minor Civil Division [2,500 or More Population]	Population		Percent change	
	2010	2000	Rank	Percent		2010	2000	Rank	Percent
Stroudsburg borough, Monroe County	5,567	5,756	789	-3.28	Pittston city, Luzerne County	7,739	8,104	855	-4.50
Weatherly borough, Carbon County	2,525	2,612	790	-3.33	North East township, Erie County	6,315	6,613	856	-4.51
Corry city, Erie County	6,605	6,834	791	-3.35	McKean township, Erie County	4,409	4,619	857	-4.55
Harveys Lake borough, Luzerne County	2,791	2,888	792	-3.36	Salem township, Westmoreland County	6,623	6,939	858	-4.55
Shaler township, Allegheny County	28,757	29,757	793	-3.36	Slatington borough, Lehigh County	4,232	4,434	859	-4.56
Edwardsville borough, Luzerne County	4,816	4,984	794	-3.37	Larksville borough, Luzerne County	4,480	4,694	860	-4.56
North Wales borough, Montgomery County	3,229	3,342	795	-3.38	Bellevue borough, Allegheny County	8,370	8,770	861	-4.56
Montoursville borough, Lycoming County	4,615	4,777	796	-3.39	Paint township, Somerset County	3,149	3,300	862	-4.58
Lower Chichester township, Delaware County	3,469	3,591	797	-3.40	Forest Hills borough, Allegheny County	6,518	6,831	863	-4.58
West Providence township, Bedford County	3,210	3,323	798	-3.40	Vandergrift borough, Westmoreland County	5,205	5,455	864	-4.58
Minersville borough, Schuylkill County	4,397	4,552	799	-3.41	Wyoming borough, Luzerne County	3,073	3,221	865	-4.59
Myerstown borough, Lebanon County	3,062	3,171	800	-3.44	Nazareth borough, Northampton County	5,746	6,023	866	-4.60
Whitehall borough, Allegheny County	13,944	14,444	801	-3.46	Cranberry township, Venango County	6,685	7,014	867	-4.69
Center township, Butler County	7,898	8,182	802	-3.47	Kingston borough, Luzerne County	13,182	13,855	868	-4.86
Towanda borough, Bradford County	2,919	3,024	803	-3.47	North Franklin township, Washington County	4,583	4,818	869	-4.88
Upper Providence township, Delaware County	10,142	10,509	804	-3.49	East Greenville borough, Montgomery County	2,951	3,103	870	-4.90
Middlesex township, Butler County	5,390	5,586	805	-3.51	Hayfield township, Crawford County	2,940	3,092	871	-4.92
Cambria township, Cambria County	6,099	6,323	806	-3.54	Punxsutawney borough, Jefferson County	5,962	6,271	872	-4.93
Cowanshannock township, Armstrong County	2,899	3,006	807	-3.56	Carnegie borough, Allegheny County	7,972	8,389	873	-4.97
Hanover township, Luzerne County	11,076	11,488	808	-3.59	Hopewell township, Beaver County	12,593	13,254	874	-4.99
Perkasie borough, Bucks County	8,511	8,828	809	-3.59	Tinicum township, Bucks County	3,995	4,206	875	-5.02
Bridgeville borough, Allegheny County	5,148	5,341	810	-3.61	O'Hara township, Allegheny County	8,407	8,856	876	-5.07
Luzerne borough, Luzerne County	2,845	2,952	811	-3.62	Exeter borough, Luzerne County	5,652	5,955	877	-5.09
Colebrookdale township, Berks County	5,078	5,270	812	-3.64	Canton township, Washington County	8,375	8,826	878	-5.11
Middletown borough, Dauphin County	8,901	9,242	813	-3.69	Beaver borough, Beaver County	4,531	4,775	879	-5.11
Bethel Park municipality, Allegheny County	32,313	33,556	814	-3.70	Stowe township, Allegheny County	3,362	6,706	880	-5.13
Darby township, Delaware County	9,264	9,622	815	-3.72	Quincy township, Franklin County	5,541	5,846	881	-5.22
Media borough, Delaware County	5,327	5,533	816	-3.72	Harmony township, Beaver County	3,197	3,373	882	-5.22
Aldan borough, Delaware County	4,152	4,313	817	-3.73	Patterson township, Beaver County	3,029	3,197	883	-5.25
Centerville borough, Washington County	3,263	3,390	818	-3.75	Amwell township, Washington County	3,752	3,960	884	-5.28
Sewickley township, Westmoreland County	5,996	6,230	819	-3.76	Ligonier township, Westmoreland County	6,603	6,973	885	-5.31
Marietta borough, Lancaster County	2,588	2,689	820	-3.76	Folcroft borough, Delaware County	6,606	6,978	886	-5.33
Wilkes-Barre city, Luzerne County	41,498	43,123	821	-3.77	South Buffalo township, Armstrong County	2,636	2,785	887	-5.35
Franklin township, Fayette County	2,528	2,628	822	-3.81	Warren city, Warren County	9,710	10,259	888	-5.35
West Wyoming borough, Luzerne County	2,725	2,833	823	-3.81	Aspinwall borough, Allegheny County	2,801	2,960	889	-5.37
Lansdowne borough, Delaware County	10,620	11,044	824	-3.84	Blairsville borough, Indiana County	3,412	3,607	890	-5.41
Shade township, Somerset County	2,774	2,886	825	-3.88	Foster township, McKean County	4,316	4,566	891	-5.48
Upper Southampton township, Bucks County	15,152	15,764	826	-3.88	Old Forge borough, Lackawanna County	8,313	8,798	892	-5.51
Sayre borough, Bradford County	5,587	5,813	827	-3.89	Baden borough, Beaver County	4,135	4,377	893	-5.53
Green township, Indiana County	3,839	3,995	828	-3.90	Hereford township, Berks County	2,997	3,174	894	-5.58
Upper Moreland township, Montgomery County	24,015	24,993	829	-3.91	Pulaski township, Lawrence County	3,452	3,658	895	-5.63
Coudersport borough, Potter County	2,546	2,650	830	-3.92	South Pymatuning township, Mercer County	2,695	2,857	896	-5.67
Lower Mount Bethel township, Northampton County	3,101	3,228	831	-3.93	Coplay borough, Lehigh County	3,192	3,387	897	-5.76
West Pittston borough, Luzerne County	4,868	5,072	832	-4.02	Dunbar township, Fayette County	7,126	7,562	898	-5.77
Woodcock township, Crawford County	2,856	2,976	833	-4.03	South Union township, Fayette County	10,681	11,337	899	-5.79
Danville borough, Montour County	4,699	4,897	834	-4.04	Mount Pleasant borough, Westmoreland County	4,454	4,728	900	-5.80
DuBois city, Clearfield County	7,794	8,123	835	-4.05	Forward township, Butler County	2,531	2,687	901	-5.81
Frankstown township, Blair County	7,381	7,694	836	-4.07	Edgewood borough, Allegheny County	3,118	3,311	902	-5.83
Curwensville borough, Clearfield County	2,542	2,650	837	-4.08	Windber borough, Somerset County	4,138	4,395	903	-5.85
Morris township, Clearfield County	2,938	3,063	838	-4.08	Franklin township, Beaver County	4,052	4,307	904	-5.92
Elizabeth township, Allegheny County	13,271	13,839	839	-4.10	Ohioville borough, Beaver County	3,533	3,759	905	-6.01
Upper St. Clair township, Allegheny County	19,229	20,053	840	-4.11	Tinicum township, Delaware County	4,091	4,353	906	-6.02
Sharpsburg borough, Allegheny County	3,446	3,594	841	-4.12	Green Tree borough, Allegheny County	4,432	4,719	907	-6.08
Union City borough, Erie County	3,320	3,463	842	-4.13	South Huntingdon township, Westmoreland County	5,796	6,175	908	-6.14
Butler township, Adams County	2,567	2,678	843	-4.14	Indiana borough, Indiana County	13,975	14,895	909	-6.18
Economy borough, Beaver County	8,970	9,363	844	-4.20	Westmont borough, Cambria County	5,181	5,523	910	-6.19
Akron borough, Lancaster County	3,876	4,046	845	-4.20	Clearfield borough, Clearfield County	6,215	6,631	911	-6.27
Williamsport city, Lycoming County	29,381	30,706	846	-4.32	Greensburg city, Westmoreland County	14,892	15,889	912	-6.27
Glenolden borough, Delaware County	7,153	7,476	847	-4.32	South Park township, Allegheny County	13,416	14,340	913	-6.44
Harrison township, Allegheny County	10,461	10,934	848	-4.33	Altoona city, Blair County	46,320	49,523	914	-6.47
Hanover township, Washington County	2,673	2,795	849	-4.36	Hempfield township, Mercer County	3,741	4,004	915	-6.57
Bradford city, McKean County	8,770	9,175	850	-4.41	Blakely borough, Lackawanna County	6,564	7,027	916	-6.59
Ross township, Allegheny County	31,105	32,551	851	-4.44	Sunbury city, Northumberland County	9,905	10,610	917	-6.64
Liberty borough, Allegheny County	2,551	2,670	852	-4.46	Avoca borough, Luzerne County	2,661	2,851	918	-6.66
Masontown borough, Fayette County	3,450	3,611	853	-4.46	North East borough, Erie County	4,294	4,601	919	-6.67
Nanticoke city, Luzerne County	10,465	10,955	854	-4.47	Lower Burrell city, Westmoreland County	11,761	12,608	920	-6.72
					Portage township, Cambria County	3,640	3,906	921	-6.81
					White Oak borough, Allegheny County	7,862	8,437	922	-6.82
					Lansford borough, Carbon County	3,941	4,230	923	-6.83
					Saltlick township, Fayette County	3,461	3,715	924	-6.84

Table 11a.

Rank of Minor Civil Divisions by Percent Change in Population: 2000 to 2010—Con.

[For information concerning historical counts and geographic change, see "User Notes." For information on confidentiality, nonsampling error, and definitions, see Appendixes]

Minor Civil Division [2,500 or More Population]	Population		Percent change		Minor Civil Division [2,500 or More Population]	Population		Percent change	
	2010	2000	Rank	Percent		2010	2000	Rank	Percent
Sellersville borough, Bucks County	4,249	4,564	925	-6.90	West Mifflin borough, Allegheny County	20,313	22,464	992	-9.58
Swissvale borough, Allegheny County	8,983	9,653	926	-6.94	Kane borough, McKean County	3,730	4,126	993	-9.60
West View borough, Allegheny County	6,771	7,277	927	-6.95	Monongahela city, Washington County	4,300	4,761	994	-9.68
Munhall borough, Allegheny County	11,406	12,264	928	-7.00	Raccoon township, Beaver County	3,064	3,397	995	-9.80
Portage borough, Cambria County	2,638	2,837	929	-7.01	Shenandoah borough, Schuylkill County	5,071	5,624	996	-9.83
Upper Yoder township, Cambria County	5,449	5,862	930	-7.05	St. Marys city, Elk County	13,070	14,502	997	-9.87
Millvale borough, Allegheny County	3,744	4,028	931	-7.05	Harmar township, Allegheny County	2,921	3,242	998	-9.90
Somerset borough, Somerset County	6,277	6,762	932	-7.17	Ridgway township, Elk County	2,523	2,802	999	-9.96
Greenville borough, Mercer County	5,919	6,380	933	-7.23	North Union township, Fayette County	12,728	14,140	1,000	-9.99
Brookville borough, Jefferson County	3,924	4,230	934	-7.23	Derry borough, Westmoreland County	2,688	2,991	1,001	-10.13
Latrobe city, Westmoreland County	8,338	8,994	935	-7.29	Port Vue borough, Allegheny County	3,798	4,228	1,002	-10.17
Lewistown borough, Mifflin County	8,338	8,998	936	-7.33	Glassport borough, Allegheny County	4,483	4,993	1,003	-10.21
Edinboro borough, Erie County	6,438	6,950	937	-7.37	Ingram borough, Allegheny County	3,330	3,712	1,004	-10.29
Daugherty township, Beaver County	3,187	3,441	938	-7.38	North Sewickley township, Beaver County	5,488	6,120	1,005	-10.33
Coraopolis borough, Allegheny County	5,677	6,131	939	-7.40	Old Lycoming township, Lycoming County	4,938	5,508	1,006	-10.35
Zelenople borough, Butler County	3,812	4,123	940	-7.54	Mahanoy City borough, Schuylkill County	4,162	4,647	1,007	-10.44
Wesleyville borough, Erie County	3,341	3,617	941	-7.63	Rochester township, Beaver County	2,802	3,129	1,008	-10.45
Dormont borough, Allegheny County	8,593	9,305	942	-7.65	Forward township, Allegheny County	3,376	3,771	1,009	-10.47
St. Clair borough, Schuylkill County	3,004	3,254	943	-7.68	Nanty-Glo borough, Cambria County	2,734	3,054	1,010	-10.48
Youngwood borough, Westmoreland County	3,050	3,304	944	-7.69	Bullskin township, Fayette County	6,966	7,782	1,011	-10.49
West Chillisquaque township, Northumberland County	2,627	2,846	945	-7.70	Washington city, Washington County	13,663	15,268	1,012	-10.51
Mount Carmel borough, Northumberland County	5,893	6,390	946	-7.78	Mahoning township, Lawrence County	3,083	3,447	1,013	-10.56
Chester city, Delaware County	33,972	36,854	947	-7.82	Independence township, Beaver County	2,503	2,802	1,014	-10.67
McKees Rocks borough, Allegheny County	6,104	6,622	948	-7.82	Pitcairn borough, Allegheny County	3,294	3,689	1,015	-10.71
Brentwood borough, Allegheny County	9,643	10,466	949	-7.86	New Kensington city, Westmoreland County	13,116	14,701	1,016	-10.78
Pottsville city, Schuylkill County	14,324	15,549	950	-7.88	Jackson township, Cambria County	4,392	4,925	1,017	-10.82
Shamokin city, Northumberland County	7,374	8,009	951	-7.93	Lower Yoder township, Cambria County	2,699	3,029	1,018	-10.89
Forty Fort borough, Luzerne County	4,214	4,579	952	-7.97	Monessen city, Westmoreland County	7,720	8,669	1,019	-10.95
Brackenridge borough, Allegheny County	3,260	3,543	953	-8.05	Springdale borough, Allegheny County	3,405	3,828	1,020	-11.05
Adams township, Cambria County	5,972	6,495	954	-8.05	Avalon borough, Allegheny County	4,705	5,294	1,021	-11.13
North Versailles township, Allegheny County	10,229	11,125	955	-8.05	Ridgway borough, Elk County	4,078	4,591	1,022	-11.17
Sandy township, Clearfield County	10,625	11,556	956	-8.06	Stonycreek township, Cambria County	2,844	3,204	1,023	-11.24
Honesdale borough, Wayne County	4,480	4,874	957	-8.08	Crafton borough, Allegheny County	5,951	6,706	1,024	-11.26
Wilkins township, Allegheny County	6,357	6,917	958	-8.10	Homestead borough, Allegheny County	3,165	3,569	1,025	-11.32
Scottdale borough, Westmoreland County	4,384	4,772	959	-8.13	New Castle city, Lawrence County	23,273	26,309	1,026	-11.54
Conewango township, Warren County	3,594	3,915	960	-8.20	Turtle Creek borough, Allegheny County	5,349	6,076	1,027	-11.97
Oil City city, Venango County	10,557	11,504	961	-8.23	Etna borough, Allegheny County	3,451	3,924	1,028	-12.05
Wilkes-Barre township, Luzerne County	2,967	3,235	962	-8.28	Johnstown city, Cambria County	20,978	23,906	1,029	-12.25
Ellwood City borough, Lawrence County	7,289	7,956	963	-8.38	Washington township, Fayette County	3,902	4,461	1,030	-12.53
Perry township, Fayette County	2,552	2,786	964	-8.40	Frackville borough, Schuylkill County	3,805	4,361	1,031	-12.75
Bradford township, Clearfield County	3,034	3,314	965	-8.45	South Franklin township, Washington County	3,310	3,796	1,032	-12.80
Plymouth borough, Luzerne County	5,951	6,507	966	-8.54	Morrisville borough, Bucks County	8,728	10,023	1,033	-12.92
Pittsburgh city, Allegheny County	305,704	334,563	967	-8.63	Redstone township, Fayette County	5,566	6,397	1,034	-12.99
South Beaver township, Beaver County	2,717	2,974	968	-8.64	Pymatuning township, Mercer County	3,281	3,782	1,035	-13.25
Plains township, Luzerne County	9,961	10,906	969	-8.66	Ford City borough, Armstrong County	2,991	3,451	1,036	-13.33
Northern Cambria borough, Cambria County	3,835	4,199	970	-8.67	Reserve township, Allegheny County	3,333	3,856	1,037	-13.56
Monaca borough, Beaver County	5,737	6,286	971	-8.73	Wharton township, Fayette County	3,575	4,145	1,038	-13.75
Oakmont borough, Allegheny County	6,303	6,911	972	-8.80	Rush township, Schuylkill County	3,412	3,957	1,039	-13.77
Titusville city, Crawford County	5,601	6,146	973	-8.87	Sharon city, Mercer County	14,038	16,328	1,040	-14.02
Rochester borough, Beaver County	3,657	4,014	974	-8.89	Ashland borough, Schuylkill County	2,817	3,283	1,041	-14.19
German township, Fayette County	5,097	5,595	975	-8.90	Mount Oliver borough, Allegheny County	3,403	3,970	1,042	-14.28
Arnold city, Westmoreland County	5,157	5,667	976	-9.00	Chester township, Delaware County	3,940	4,604	1,043	-14.42
Irwin borough, Westmoreland County	3,973	4,366	977	-9.00	West Newton borough, Westmoreland County	2,633	3,083	1,044	-14.60
Butler city, Butler County	13,757	15,121	978	-9.02	Clarion borough, Clarion County	5,276	6,185	1,045	-14.70
Rayne township, Indiana County	2,992	3,292	979	-9.11	Charleroi borough, Washington County	4,120	4,871	1,046	-15.42
Franklin city, Venango County	6,545	7,212	980	-9.25	Donora borough, Washington County	4,781	5,653	1,047	-15.43
Ambridge borough, Beaver County	7,050	7,769	981	-9.25	Farell city, Mercer County	5,111	6,050	1,048	-15.52
Tarentum borough, Allegheny County	4,530	4,993	982	-9.27	Kittanning borough, Armstrong County	4,044	4,787	1,049	-15.52
New Brighton borough, Beaver County	6,025	6,641	983	-9.28	Churchill borough, Allegheny County	3,011	3,566	1,050	-15.56
Carbondale city, Lackawanna County	8,891	9,804	984	-9.31	Morgan township, Greene County	2,587	3,070	1,051	-15.73
Philipsburg borough, Centre County	2,770	3,056	985	-9.36	Midland borough, Beaver County	2,635	3,137	1,052	-16.00
Jeannette city, Westmoreland County	9,654	10,654	986	-9.39	Connellsville city, Fayette County	7,637	9,146	1,053	-16.50
Beaver Falls city, Beaver County	8,987	9,920	987	-9.41	Uniontown city, Fayette County	10,372	12,422	1,054	-16.50
Menallen township, Fayette County	4,205	4,644	988	-9.45	Wilkesburg borough, Allegheny County	15,930	19,196	1,055	-17.01
West Mahanoy township, Schuylkill County	2,872	3,175	989	-9.54	McKeesport city, Allegheny County	19,731	24,040	1,056	-17.92
Bedford borough, Bedford County	2,841	3,141	990	-9.55	Aliquippa city, Beaver County	9,438	11,734	1,057	-19.57
Penn Hills township, Allegheny County	42,329	46,809	991	-9.57	Clairton city, Allegheny County	6,796	8,491	1,058	-19.96
					Duquesne city, Allegheny County	5,565	7,332	1,059	-24.10
					North Braddock borough, Allegheny County	4,857	6,410	1,060	-24.23

Table 12.
Population and Housing Units for Urban Areas: 2010

[For information on confidentiality, nonsampling error, and definitions, see Appendixes]

State Urbanized Area Urban Cluster	State total		Total for urban areas crossing state lines	
	Population	Housing units	Population	Housing units
Pennsylvania	12,702,379	5,567,315	(X)	(X)
Urban	9,991,287	4,316,955	(X)	(X)
In urbanized area	8,977,537	3,868,362	(X)	(X)
In urban cluster	1,013,750	448,593	(X)	(X)
Rural	2,711,092	1,250,360	(X)	(X)
URBANIZED AREA				
Allentown, PA--NJ	632,208	257,674	664,651	271,233
Altoona, PA	79,930	35,760	(X)	(X)
Binghamton, NY--PA	2,422	1,152	158,084	71,772
Bloomsburg--Berwick, PA	53,618	23,149	(X)	(X)
Chambersburg, PA	50,887	22,244	(X)	(X)
Cumberland, MD--WV--PA	31	20	51,899	23,143
East Stroudsburg, PA--NJ	54,067	21,737	54,316	21,836
Erie, PA	196,611	85,558	(X)	(X)
Hagerstown, MD--WV--PA	9,503	4,028	182,696	77,100
Hanover, PA	66,301	27,104	(X)	(X)
Harrisburg, PA	444,474	196,644	(X)	(X)
Hazleton, PA	56,827	25,625	(X)	(X)
Johnstown, PA	69,014	34,413	(X)	(X)
Lancaster, PA	402,004	163,873	(X)	(X)
Lebanon, PA	77,086	32,291	(X)	(X)
Monessen--California, PA	66,086	32,513	(X)	(X)
Philadelphia, PA--NJ--DE--MD	3,760,387	1,558,473	5,441,567	2,231,613
Pittsburgh, PA	1,733,853	822,265	(X)	(X)
Pottstown, PA	107,682	43,607	(X)	(X)
Reading, PA	266,254	107,728	(X)	(X)
Scranton, PA	381,502	175,920	(X)	(X)
State College, PA	87,454	32,177	(X)	(X)
Uniontown--Connellsville, PA	51,370	23,947	(X)	(X)
Weirton--Steubenville, WV--OH--PA	302	129	70,889	33,919
Williamsport, PA	56,142	25,270	(X)	(X)
York, PA	232,045	95,573	(X)	(X)
Youngstown, OH--PA	39,477	19,488	387,550	184,476
URBAN CLUSTER				
Albion, PA	4,574	1,048	(X)	(X)
Ashland, PA	7,820	3,446	(X)	(X)
Bedford, PA	4,693	2,445	(X)	(X)
Bellefonte, PA	12,888	5,825	(X)	(X)
Belvidere, NJ--PA	62	29	3,881	1,863
Blairsville, PA	7,060	3,231	(X)	(X)
Bonneauville, PA	4,427	1,811	(X)	(X)
Bradford, PA--NY	12,073	5,339	12,083	5,345
Brockway, PA	2,856	1,348	(X)	(X)
Brookville, PA	4,542	2,143	(X)	(X)
Burgettstown, PA	3,380	1,621	(X)	(X)
Butler, PA	40,352	18,974	(X)	(X)
Cambridge Springs, PA	2,602	752	(X)	(X)
Clarion, PA	9,373	3,927	(X)	(X)
Clearfield, PA	10,903	5,346	(X)	(X)
Corry, PA	6,571	2,840	(X)	(X)
Cresson, PA	11,106	3,284	(X)	(X)
Curwensville, PA	2,751	1,288	(X)	(X)
DuBois, PA	11,898	5,597	(X)	(X)
East Liverpool, OH--WV--PA	3,448	1,798	31,564	15,148
East Prospect, PA	2,575	1,010	(X)	(X)
Ebensburg, PA	4,914	2,361	(X)	(X)
Edinboro, PA	7,263	2,716	(X)	(X)
Ellwood City, PA	13,006	6,133	(X)	(X)
Elverson, PA	3,697	1,523	(X)	(X)
Emmitsburg, MD--PA	2,429	920	6,366	2,164
Emporium, PA	2,677	1,431	(X)	(X)
Everett, PA	3,220	1,581	(X)	(X)
Fairdale, PA	4,166	1,960	(X)	(X)
Franklin (Venango County), PA	9,581	4,529	(X)	(X)
Greenville, PA	10,771	4,661	(X)	(X)
Grove City, PA	11,886	4,076	(X)	(X)
Honesdale, PA	5,849	3,008	(X)	(X)
Houtzdale, PA	4,081	904	(X)	(X)
Huntingdon, PA	11,385	3,445	(X)	(X)
Indiana, PA	28,807	11,852	(X)	(X)
Jersey Shore, PA	9,606	4,071	(X)	(X)
Jim Thorpe, PA	5,594	2,729	(X)	(X)

Table 12.

Population and Housing Units for Urban Areas: 2010—Con.

[For information on confidentiality, nonsampling error, and definitions, see Appendixes]

State Urbanized Area Urban Cluster	State total		Total for urban areas crossing state lines	
	Population	Housing units	Population	Housing units
Kane, PA	3,770	1,912	(X)	(X)
Kittanning--Ford City, PA	14,072	7,145	(X)	(X)
Kutztown, PA	10,002	2,612	(X)	(X)
Lake Meade, PA	2,563	1,059	(X)	(X)
Lewistown, PA	22,181	10,761	(X)	(X)
Ligonier, PA	3,314	1,845	(X)	(X)
Littlestown, PA	6,302	2,641	(X)	(X)
Lock Haven, PA	17,741	7,295	(X)	(X)
Lykens, PA	2,973	1,470	(X)	(X)
Mansfield, PA	4,152	1,369	(X)	(X)
Martinsburg, PA	2,733	1,283	(X)	(X)
Masontown, PA	4,443	2,052	(X)	(X)
Meadville, PA	23,887	12,093	(X)	(X)
Mercer, PA	3,838	1,138	(X)	(X)
Meyersdale, PA	2,596	1,273	(X)	(X)
Mifflinburg, PA	4,363	2,005	(X)	(X)
Mifflintown, PA	4,372	1,912	(X)	(X)
Milford, NJ--PA	388	207	2,776	1,297
Millersburg, PA	4,540	2,201	(X)	(X)
Millsboro, PA	3,728	856	(X)	(X)
Milton--Lewisburg, PA	30,806	12,560	(X)	(X)
Montgomery, PA	6,453	1,106	(X)	(X)
Moscow, PA	2,811	1,112	(X)	(X)
Mount Holly Springs, PA	4,416	1,802	(X)	(X)
Mount Pocono--Emerald Lakes, PA	24,216	11,296	(X)	(X)
Mount Union, PA	3,859	1,886	(X)	(X)
Muncy, PA	9,495	3,615	(X)	(X)
Nanty-Glo, PA	3,918	1,817	(X)	(X)
New Castle, PA	41,907	19,772	(X)	(X)
New Freedom--Shrewsbury, PA--MD	14,138	5,746	14,179	5,763
Newport, PA	2,657	1,232	(X)	(X)
New Wilmington, PA	2,638	726	(X)	(X)
North East, PA	6,456	2,772	(X)	(X)
Northern Cambria, PA	6,544	2,953	(X)	(X)
Oil City, PA	15,296	7,179	(X)	(X)
Orwigsburg, PA	5,645	2,447	(X)	(X)
Patton, PA	2,798	1,357	(X)	(X)
Philipsburg, PA	10,015	4,168	(X)	(X)
Pine Grove, PA	3,462	1,591	(X)	(X)
Pocono Woodland Lakes, PA	7,020	3,127	(X)	(X)
Portage, PA	7,247	3,371	(X)	(X)
Port Jervis, NY--PA	5,665	2,746	16,787	7,663
Pottsville, PA	43,247	20,754	(X)	(X)
Punxsutawney, PA	6,394	3,206	(X)	(X)
Quarryville, PA	7,233	2,935	(X)	(X)
Reynoldsville, PA	2,839	1,325	(X)	(X)
Ridgway, PA	4,410	2,225	(X)	(X)
Roaring Spring, PA	7,130	3,244	(X)	(X)
St. Marys, PA	9,585	4,507	(X)	(X)
Saw Creek, PA	5,880	3,580	(X)	(X)
Sayre--Waverly, PA--NY	12,837	5,924	17,991	8,256
Shamokin--Mount Carmel, PA	30,185	15,948	(X)	(X)
Shenandoah--Mahanoy City--Frackville, PA	19,009	8,944	(X)	(X)
Shippensburg, PA	17,008	6,569	(X)	(X)
Sierra View--Indian Mountain Lake, PA	28,347	12,811	(X)	(X)
Slippery Rock, PA	6,716	1,957	(X)	(X)
Somerset, PA	12,583	4,476	(X)	(X)
Stewartstown, PA	4,663	1,739	(X)	(X)
Sunbury, PA	29,541	13,130	(X)	(X)
Susquehanna Depot, PA	2,585	1,156	(X)	(X)
Tamaqua, PA	15,200	7,785	(X)	(X)
Titusville, PA	5,732	2,682	(X)	(X)
Towanda, PA	4,588	2,254	(X)	(X)
Treasure Lake, PA	2,982	1,497	(X)	(X)
Tunkhannock, PA	3,426	1,617	(X)	(X)
Tyrone, PA	7,622	3,425	(X)	(X)
Union City, PA	3,381	1,425	(X)	(X)
Warren, PA	15,420	7,532	(X)	(X)
Waynesboro, PA--MD	24,719	10,955	25,912	11,476
Waynesburg, PA	8,665	2,923	(X)	(X)
Williamstown, PA	4,596	2,197	(X)	(X)
Youngsville, PA	2,921	1,359	(X)	(X)

Appendixes

Several appendixes traditionally found in printed reports are now available in a separate volume. For the following, see CPH-2-A, *Population and Housing Unit Counts, Selected Appendixes*, in print or on the Internet at <www.census.gov/prod/cen2010/cph-2-a.pdf> :

Appendix A. Geographic Terms and Concepts

Appendix B. Definitions of Subject Characteristics

Appendix C. Data Collection and Processing Procedures

Appendix D. Questionnaire

Appendix F. Operational Overview and Accuracy of the Data

Appendix G. Residence Rule and Residence Situations for the 2010 Census of the United States

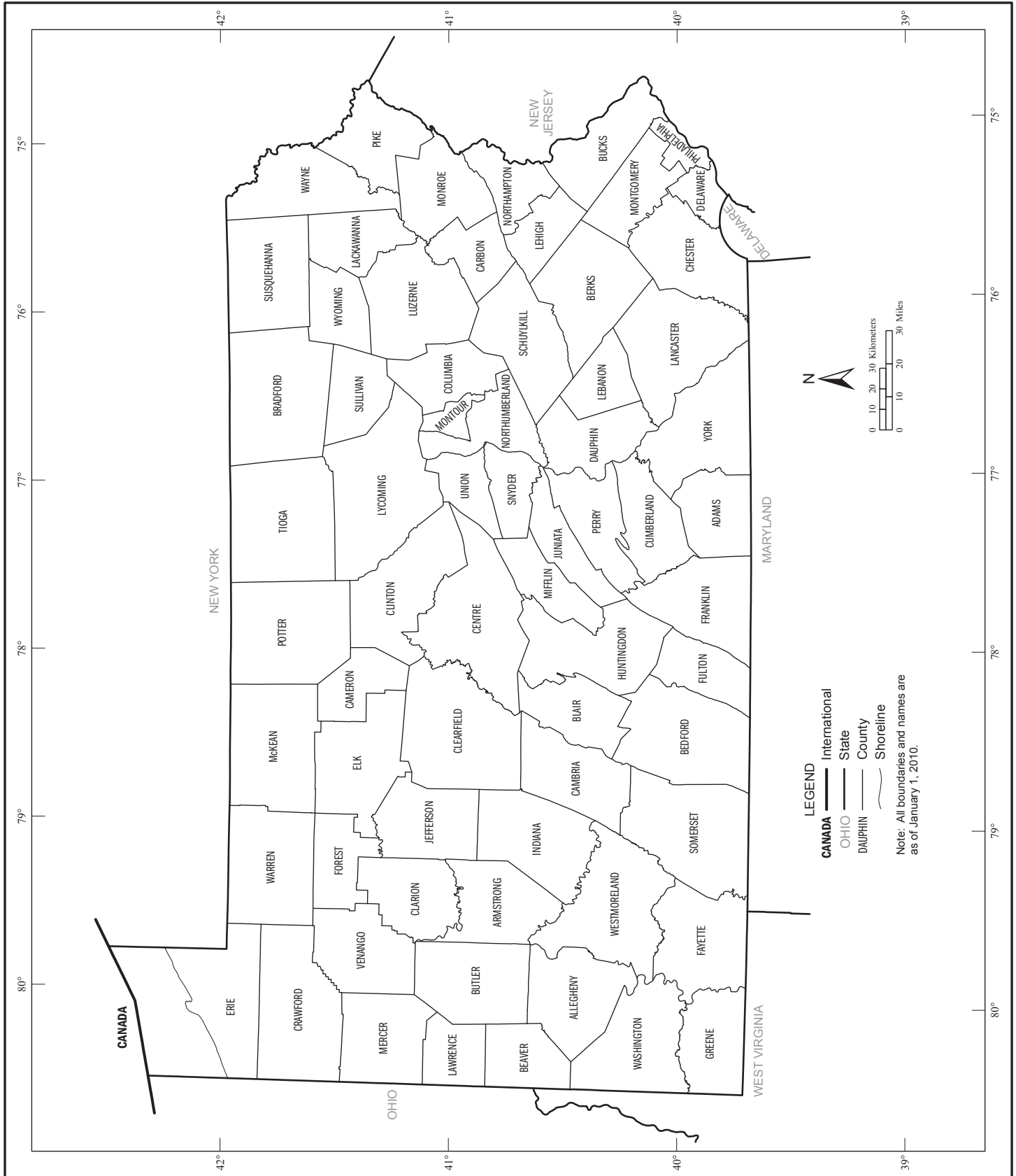
Appendix H. Acknowledgments

This Appendix section contains:

Appendix E. Maps






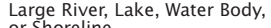





Appendix E. Maps

Counties



Geographic Areas Reference Map Legend, Section Locator, and Location Index

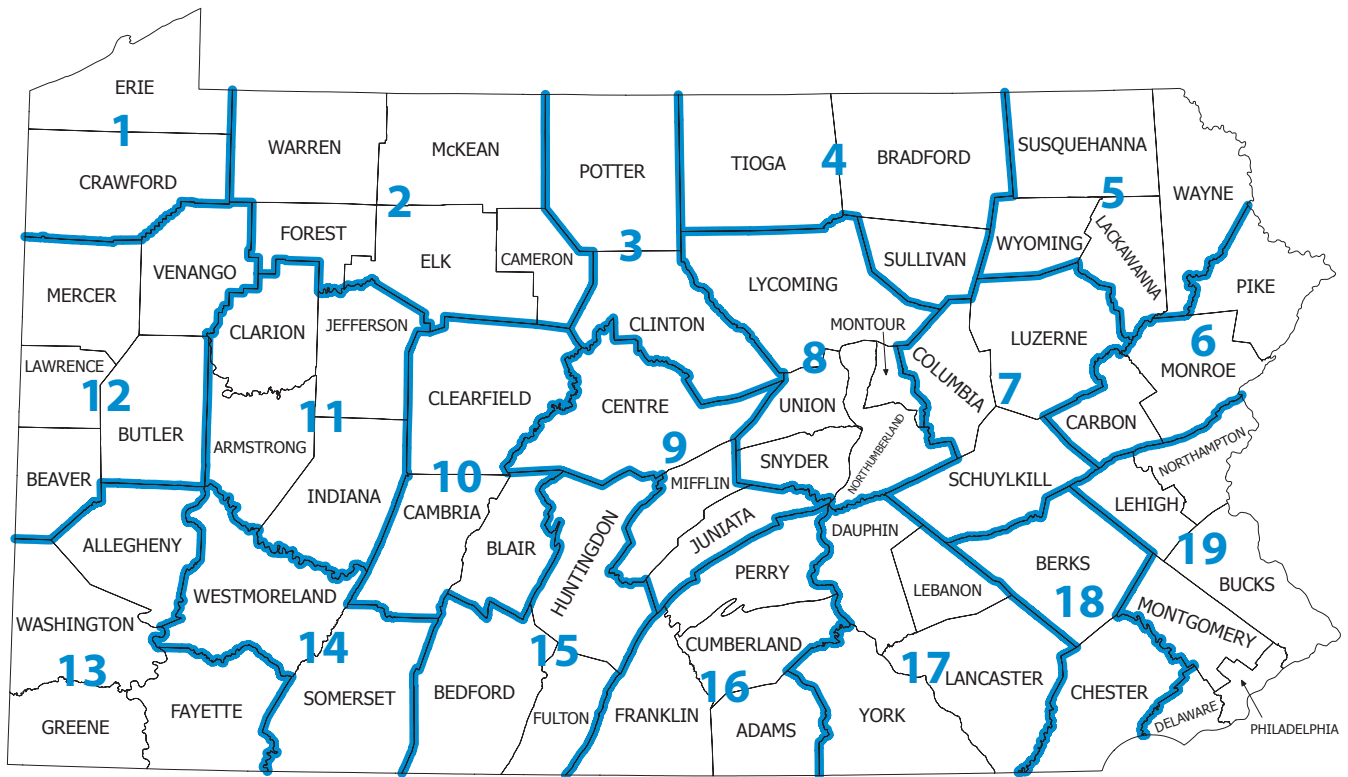
Geographic Areas Reference Map Legend

	International		Zona		Census Designated Place ¹
	State		Lake Erie		Large River, Lake, Water Body, or Shoreline
	ERIE County			A fishhook joins contiguous and/or discontinuous parts of the same geographic entity.	
	YORK County Subdivision ¹		SEE INSET A	Inset	
	ROME Incorporated Place ¹				



¹ A '*' following a place name indicates that the place is coextensive with a separate county subdivision. The county subdivision name is shown only if different than the name of the place. A '°' following a place name indicates that the place is an independent place or independent city. An independent place is not part of any legal county subdivision and thus serves as the statistical equivalent of a legal county subdivision. An independent city is not part of any county or legal county subdivision and thus serves as both the statistical equivalent of a county and a legal county subdivision. The name for the county subdivision is always the same as that of the place and never shown separately on the map.

Note: All legal and statistical area boundaries and names are as of January 1, 2010. Where international, state, county, independent city, and/or county subdivision boundaries coincide, the map shows the boundary symbol for the highest level of these geographic entities. The county and independent city boundaries are always shown. Where a county subdivision boundary symbol coincides with a place boundary, the map does not show the place boundary symbol. Any geographic entity name may include '(pt)' if some portion of the entity extends beyond the limits of the map area displayed on the page, or if multiple discontinuous pieces of the entity have been discretely labeled on the page. A geographic entity name may include '(pts)' if many discontinuous pieces exist for that entity that cannot be discretely labeled. The boundaries shown on this map are for Census Bureau statistical data collection and tabulation purposes only; their depiction and designation for statistical purposes does not constitute a determination of jurisdictional authority or rights of ownership or entitlement.

Section Locator



LEGEND

ADAMS		County
1		Map Section

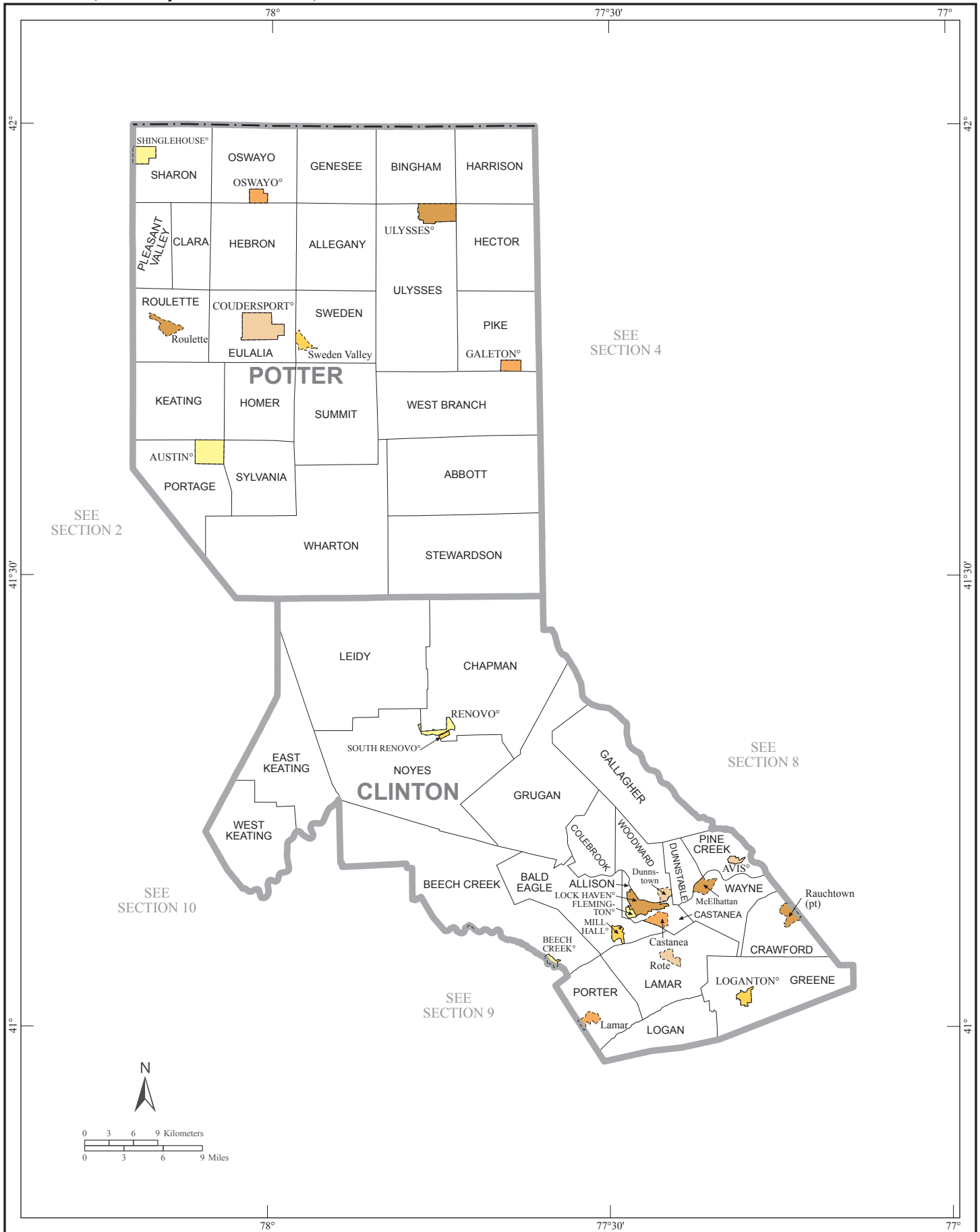
Geographic Areas Reference Map Legend, Section Locator, and Location Index

County Location Index

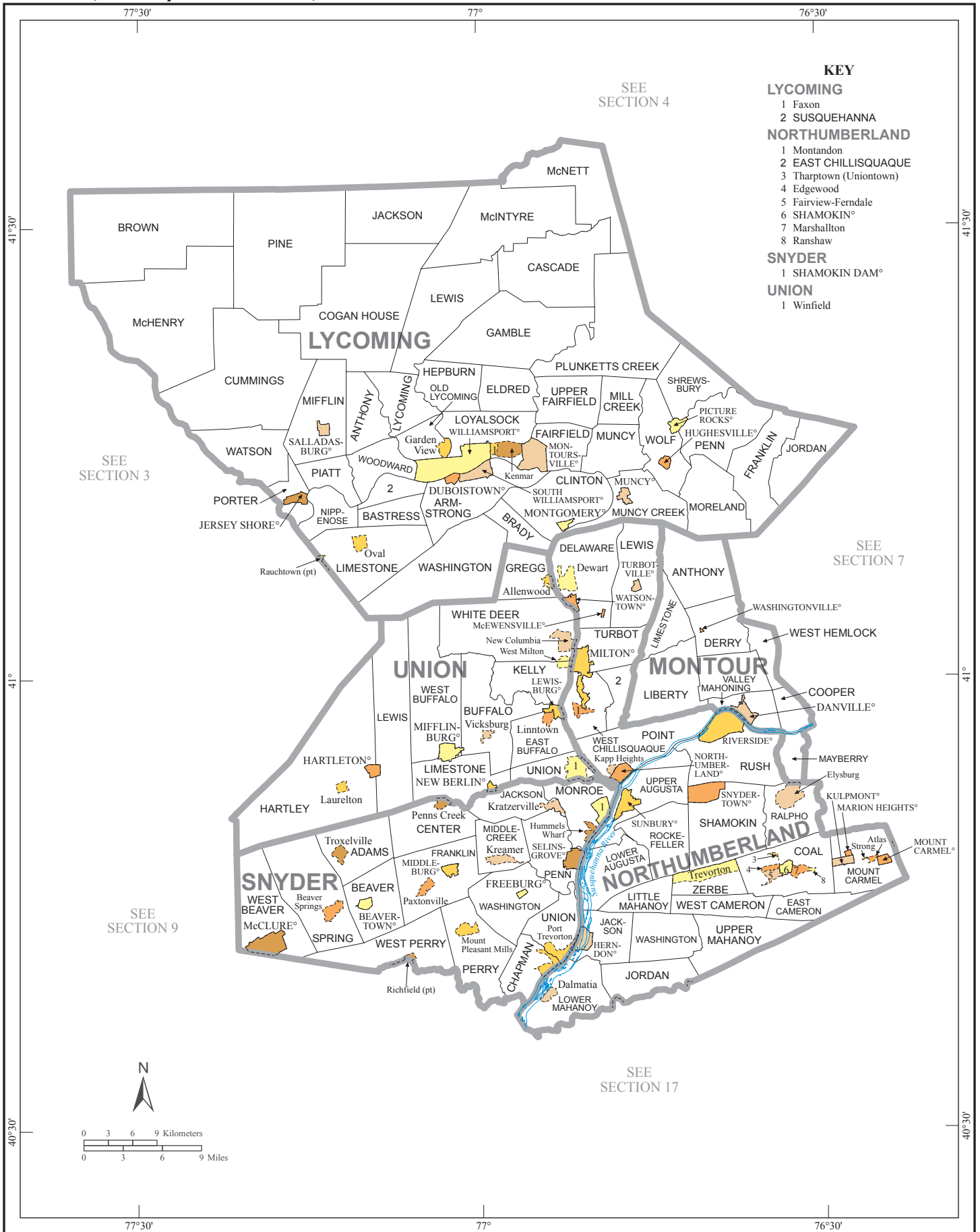
This list presents the map section numbers for each county in the state.
Map section numbers refer to the geographic areas reference maps only.

COUNTY	MAP SEC	COUNTY	MAP SEC
Adams	16	Schuylkill	7
Allegheny	13	Snyder	8
Armstrong	11	Somerset	14
Beaver	12	Sullivan	4
Bedford	15	Susquehanna	5
Berks	18	Tioga	4
Blair	10	Union	8
Bradford	4	Venango	12
Bucks	19	Warren	2
Butler	12	Washington	13
Cambria	10	Wayne	5
Cameron	2	Westmoreland	14
Carbon	6	Wyoming	5
Centre	9	York	17
Chester	18		
Clarion	11		
Clearfield	10		
Clinton	3		
Columbia	7		
Crawford	1		
Cumberland	16		
Dauphin	17		
Delaware	19		
Elk	2		
Erie	1		
Fayette	13		
Forest	2		
Franklin	16		
Fulton	15		
Greene	13		
Huntingdon	15		
Indiana	11		
Jefferson	11		
Juniata	9		
Lackawanna	5		
Lancaster	17		
Lawrence	12		
Lebanon	17		
Lehigh	19		
Luzerne	7		
Lycoming	8		
McKean	2		
Mercer	12		
Mifflin	9		
Monroe	6		
Montgomery	19		
Montour	8		
Northampton	19		
Northumberland	8		
Perry	16		
Philadelphia	19		
Pike	6		
Potter	3		

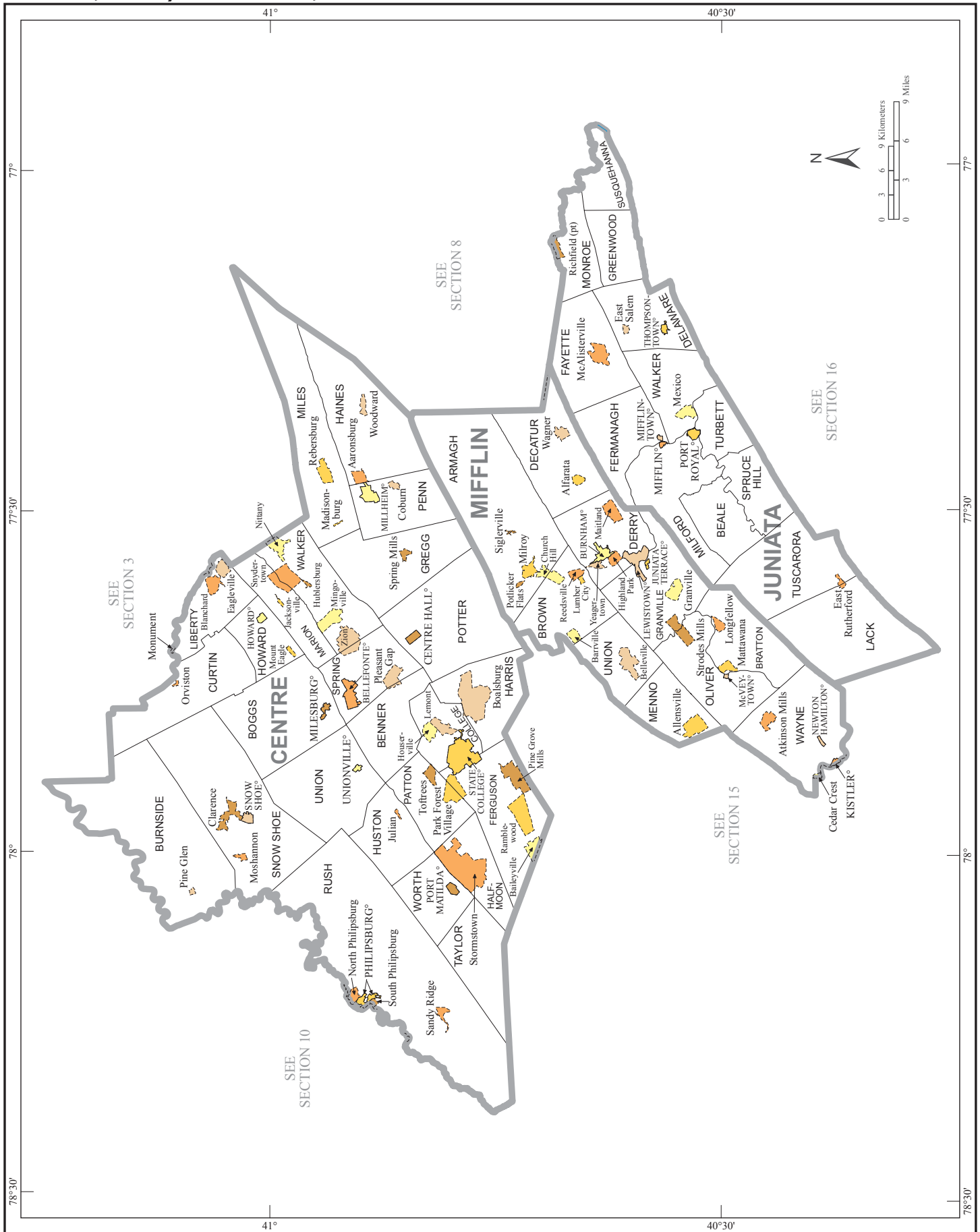
Counties, County Subdivisions, and Places - Section 3



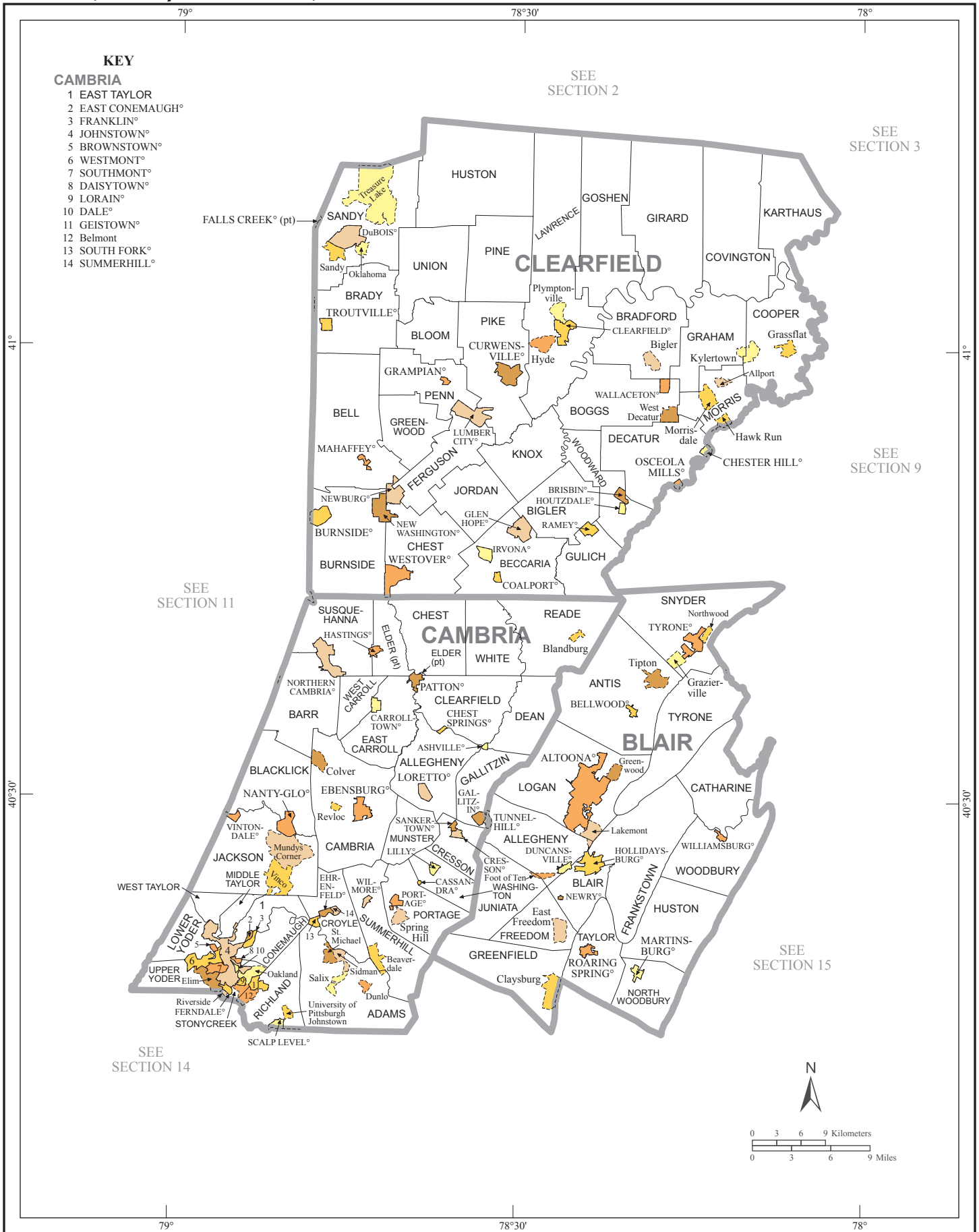
Counties, County Subdivisions, and Places - Section 8



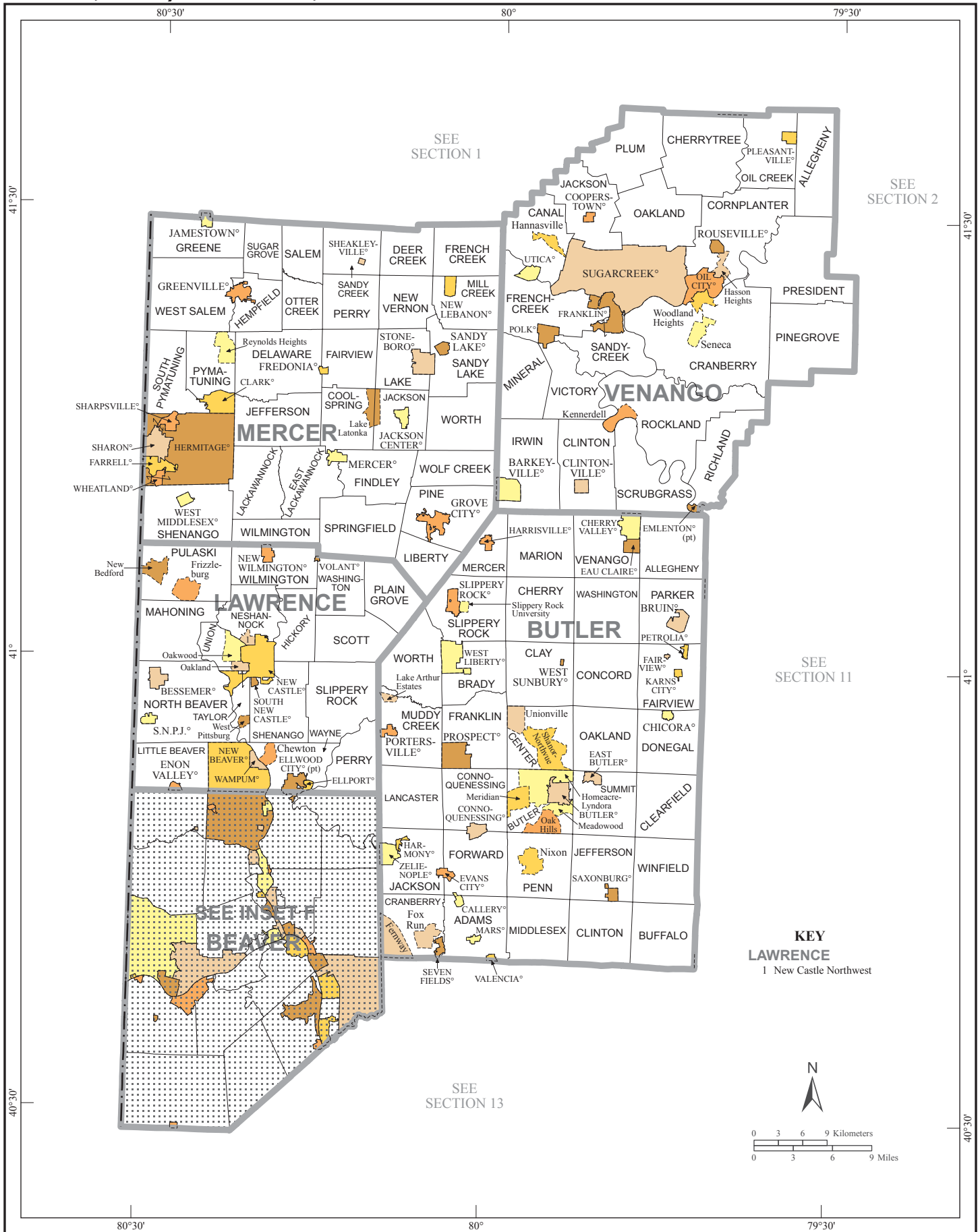
Counties, County Subdivisions, and Places - Section 9



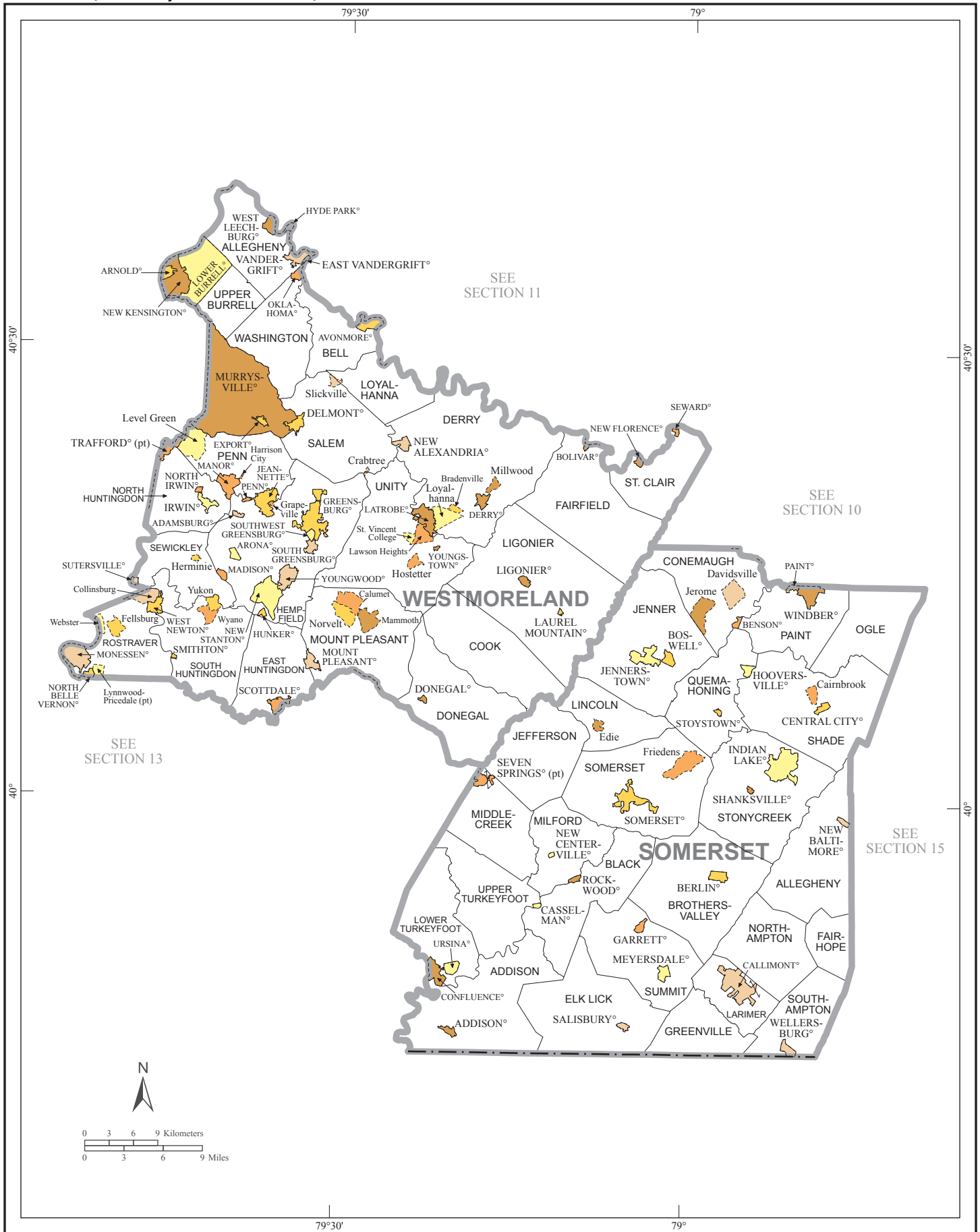
Counties, County Subdivisions, and Places - Section 10



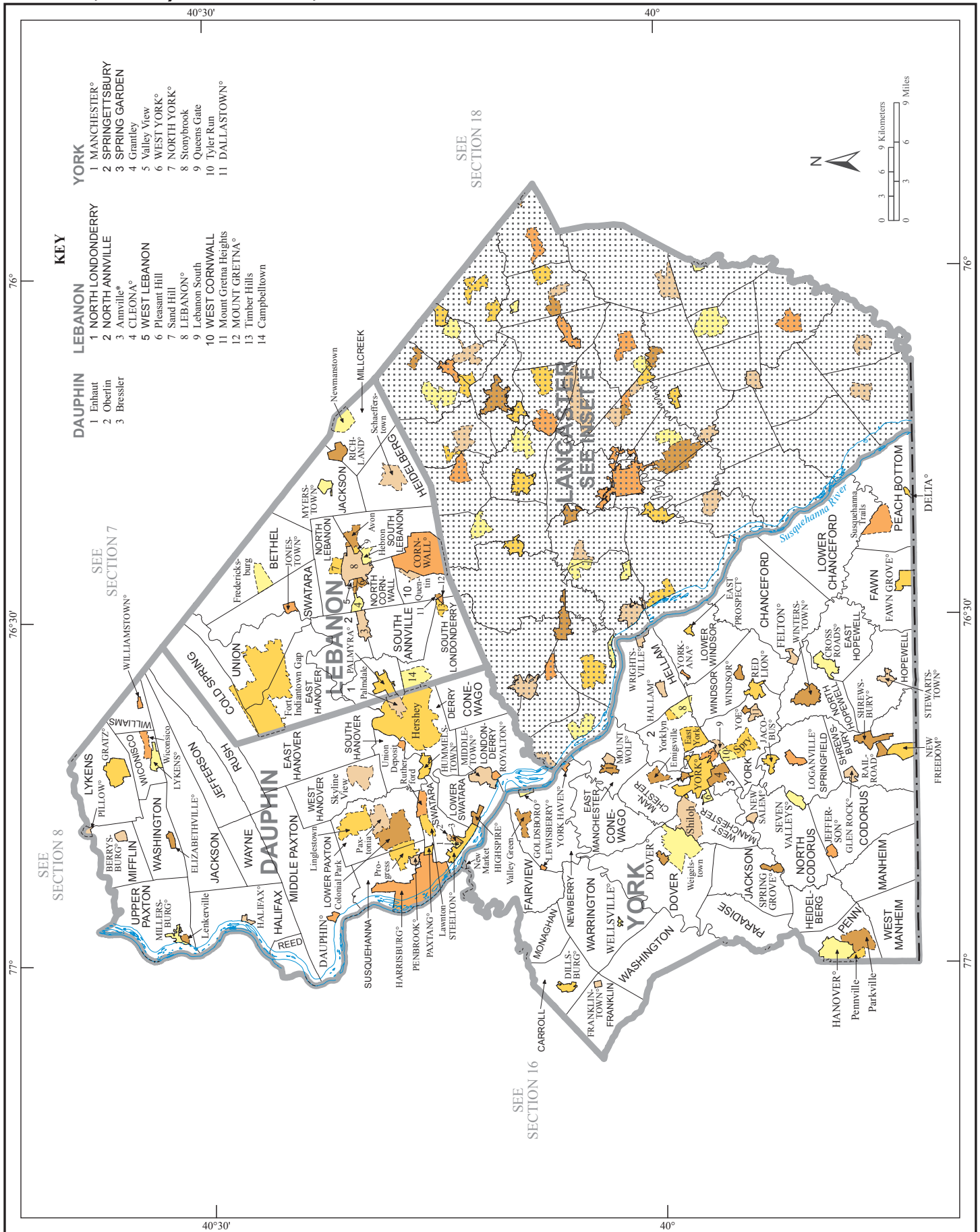
Counties, County Subdivisions, and Places - Section 12



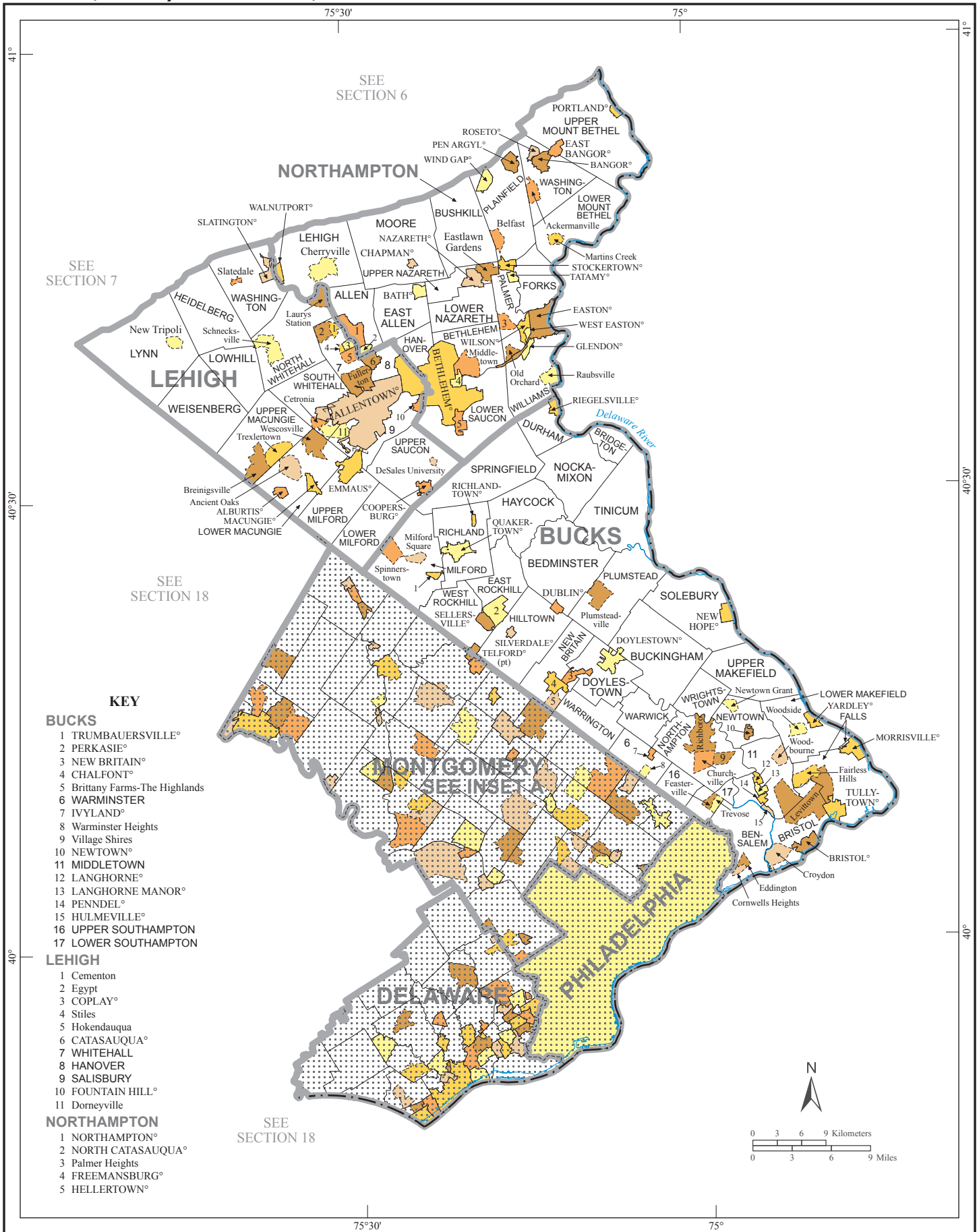
Counties, County Subdivisions, and Places - Section 14



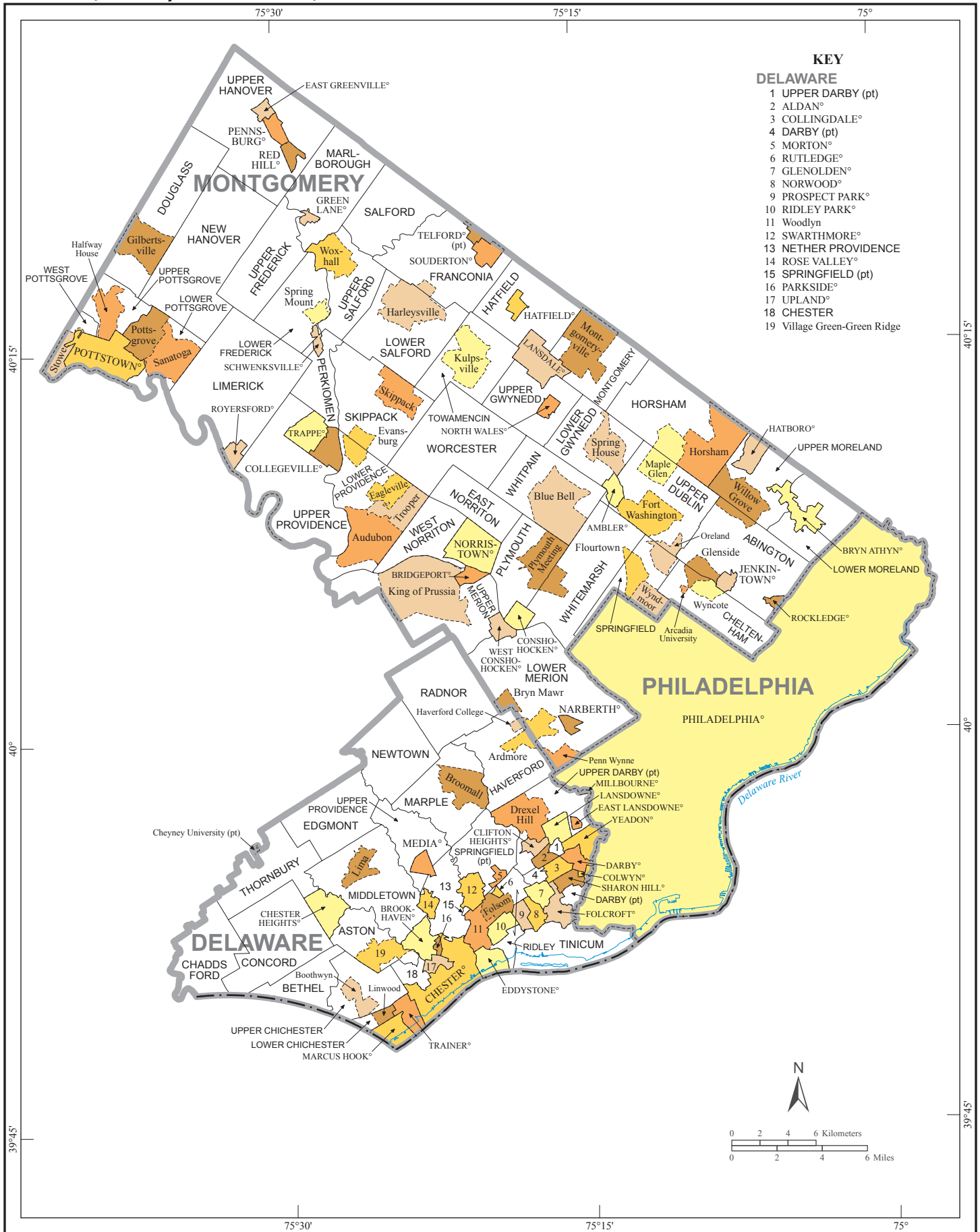
Counties, County Subdivisions, and Places - Section 17



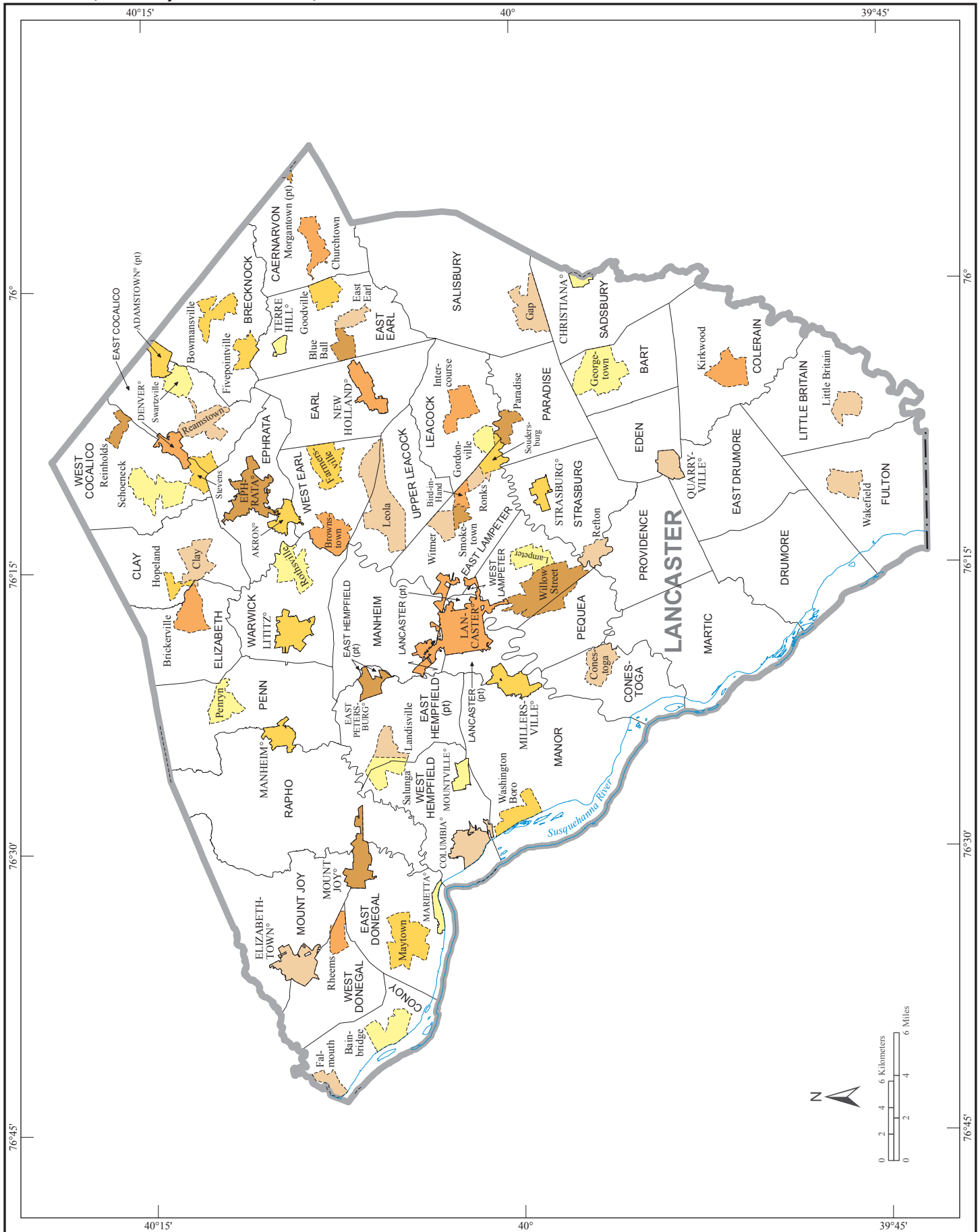
Counties, County Subdivisions, and Places - Section 19



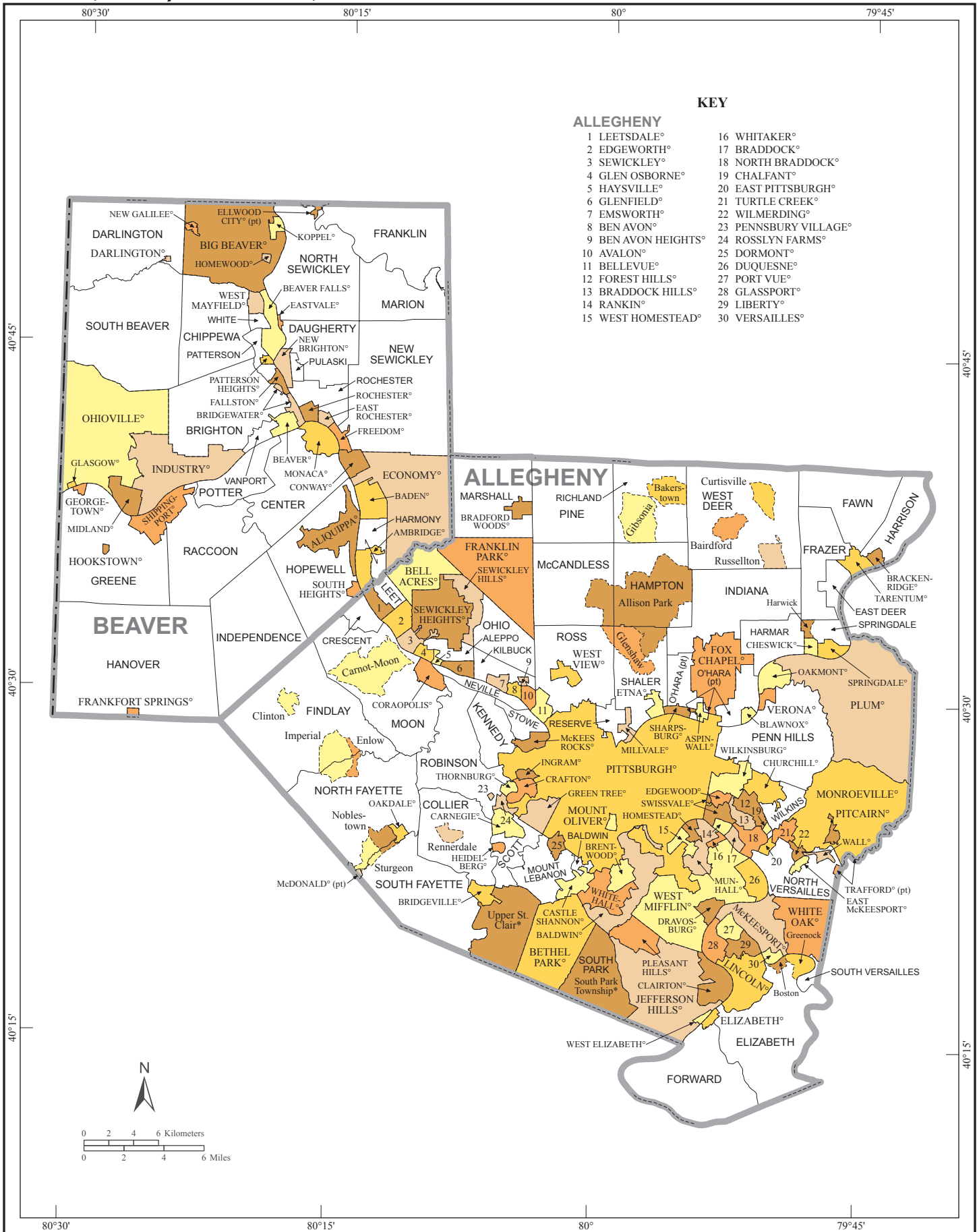
Counties, County Subdivisions, and Places - Inset A



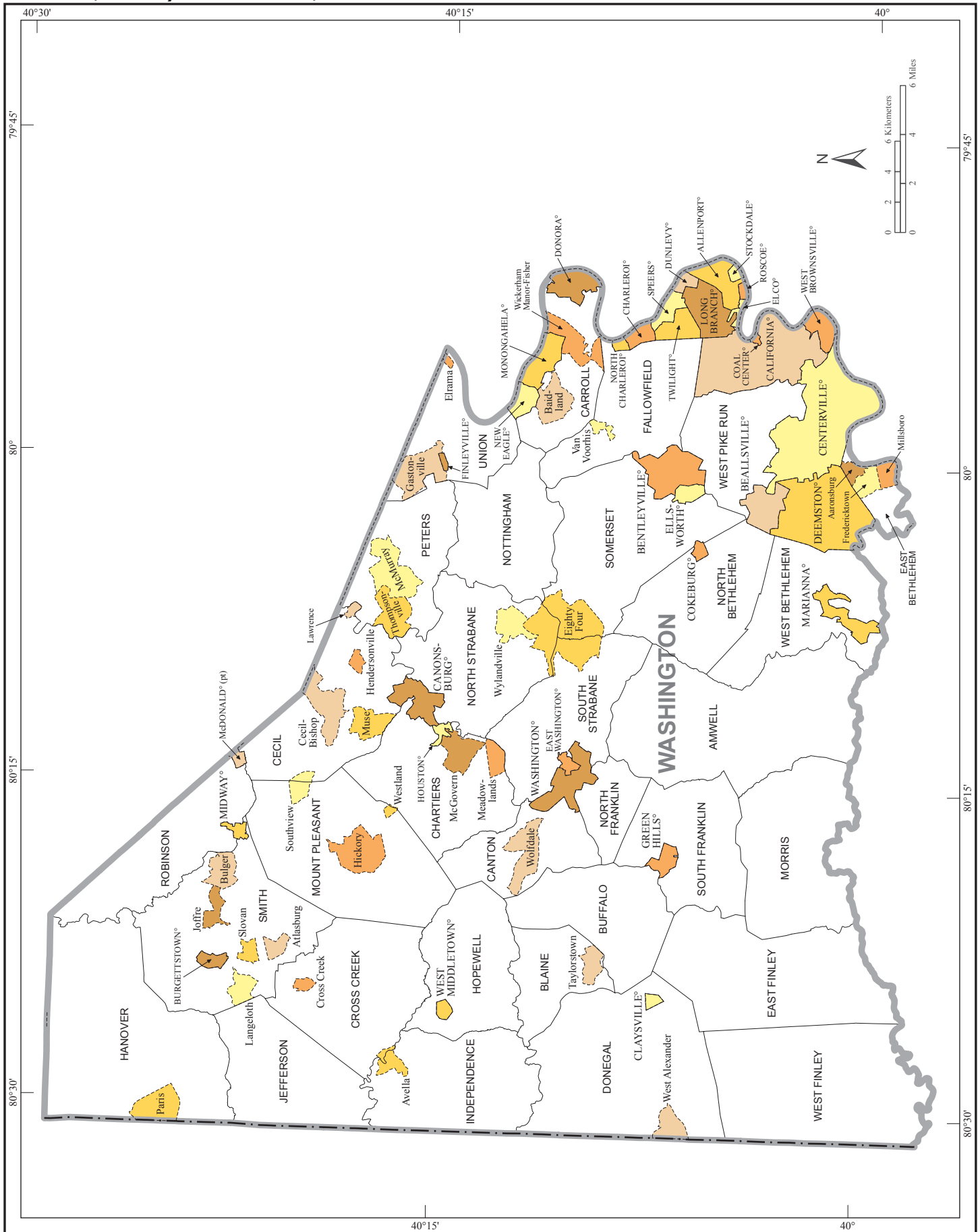
Counties, County Subdivisions, and Places - Inset E



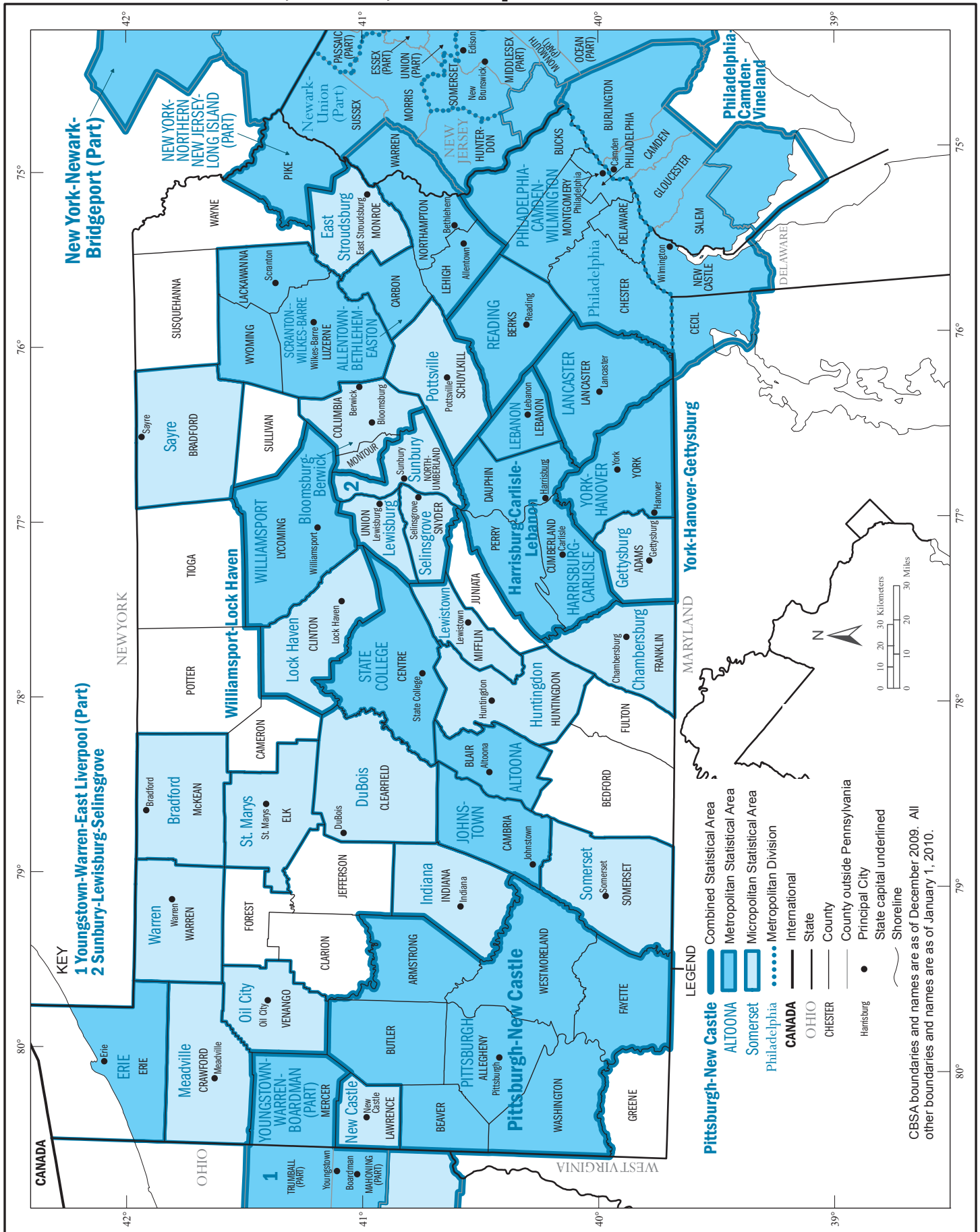
Counties, County Subdivisions, and Places - Inset F



Counties, County Subdivisions, and Places - Inset G



Core Based Statistical Areas, Counties, and Principal Cities



Urban Areas

